





-  Safety Zone
-  Freeway
-  Street
-  L.A. City Boundary

NORTH

NOT TO SCALE

COPYRIGHT (C) 2004 CITY OF LOS ANGELES  
 This map shall not be copied or reproduced, all or any part thereof, without the prior written permission of the CITY ENGINEER.  
 Prepared by: garylee@cityoflosangeles.com



# Pacoima Project Boys Safety Zone

Office of the City Attorney  
 City of Los Angeles

**ENGINEERING**  
*Serving the Pasadena Designing for the Future*  
**GARY LEE MOORE, P.E.**  
 CITY ENGINEER