

UNITED STATES DEPARTMENT OF COMMERCE
BUREAU OF NAVIGATION

MERCHANT VESSELS

OF THE

UNITED STATES

(Including Yachts and Government Vessels)



YEAR ENDED JUNE 30, 1930



UNITED STATES
GOVERNMENT PRINTING OFFICE
WASHINGTON : 1930

LETTER OF TRANSMITTAL

DEPARTMENT OF COMMERCE,
BUREAU OF NAVIGATION,
Washington, July 1, 1930.

SIR: In compliance with the provisions of the act of Congress approved July 5, 1884, establishing the Bureau of Navigation, and directing that the "Commissioner of Navigation shall annually prepare and publish a list of vessels of the United States belonging to the commercial marine, specifying the official number, signal letters, name, rig, tonnage, home port, and place and date of building of every vessel, distinguishing in such list sailing vessels from such as may be propelled by steam or other motive power," the sixty-second annual list of such vessels is herewith submitted. It is the forty-seventh annual list prepared by the Bureau of Navigation and brings the record of the merchant vessels of the United States down to June 30, 1930.

Signal letters are awarded to seagoing vessels of the United States and, upon application made through a collector of customs, they will be granted to yachts and, in particular cases, to other vessels. Such letters are requisite in order to afford the means of recognition by signals at sea.

Another volume, entitled "Seagoing Vessels of the United States," has been prepared especially for the use of signal stations and masters of seagoing vessels, in which the vessels are arranged in the order of their signal letters. It contains the names of all merchant vessels, yachts, and Government vessels which have signal letters.

Very truly yours,

A. J. TYRER, *Commissioner.*

To Hon. ROBERT P. LAMONT,
Secretary of Commerce.

CONTENTS

	Page
Explanations and abbreviations.....	6
Merchant vessels:	
Steam.....	8
Motor.....	208
Sailing.....	568
Unrigged.....	614
Yachts:	
Steam.....	764
Motor.....	766
Sailing.....	864
Unrigged (houseboats).....	866
Index to compound names.....	868
Owners of two or more rigged vessels of 100 gross tons and over.....	886
Vessels officially numbered but not documented, June 30, 1929.....	910
Vessels lost during year.....	916
Vessels sold to aliens during year.....	921
Vessels abandoned, reduced below 5 tons, etc., during year.....	922
Oil-burning steam vessels of 500 gross tons and over.....	929
Vessels measured under Panama and Suez Canal rules.....	940
Government vessels:	
United States Navy.....	960
United States Army—	
Quartermaster Corps.....	975
Engineer Corps.....	981
Ordnance Department.....	992
Treasury Department—	
Public Health Service.....	993
Coast Guard.....	994
Department of Commerce—	
Bureau of Lighthouses.....	1001
Coast and Geodetic Survey.....	1004
Bureau of Fisheries.....	1005
Bureau of Navigation.....	1005
Department of Labor—	
Bureau of Immigration.....	1006
Interior Department—	
Reclamation Service.....	1006
Department of Agriculture—	
Bureau of Public Roads, District 11, Juneau, Alaska.....	1007
Alaska Game Commission, Juneau, Alaska.....	1007
Forest Service, Region 3, Tongass, National Forest.....	1008
Forest Service, Region 8, Chugach, National Forest.....	1008
Vessels owned and employed by the Panama Canal or the Panama Railroad Co.....	1009
Philippine Islands vessels.....	1013

OFFICIAL NUMBERS

Original plan followed in awarding official numbers

Rigged vessels			Unrigged vessels		
Letter	Original numbers	New numbers	Letter	Original numbers	New numbers
A	1- 1999	105000-109999	A	29000-30999	
B	2000- 3999	160000-169999	B	31000-32999	
C	4000- 5999	125000-129999	C	33000-34999	
D	6000- 6999	157000-159999	D	35000-35999	
E	7000- 8999	135000-139999	E	36000-36999	
F	9000- 9999	120000-124999	F	37000-38999	
G	10000-10999	85000- 89999	G	39000-41999	
H	11000-11999	95000- 99999	H	42000-43999	
I	12000-12499	100000-104999	I	44000-44999	
J	12500-13999	75000- 79999	J	45000-46999	
K	14000-14499	161000-161499	K	47000-47999	
L	14500-15999	140000-144999	L	48000-49999	
M	16000-17999	90000- 94999	M	50000-51999	
N	18000-18799	130000-134999	N	52000-52999	67000
O	18800-19499	155000-158999	O	53000-53999	
P	19500-20499	150000-154999	P	54000-54999	
Q	20500-20999		Q	55000-55999	
R	21000-21999	110000-114999	R	56000-56999	
S	22000-23999	115000-119999	S	57000-58999	
T	24000-24999	145000-149999	T	59000-59999	
U	25000-25499		U	60000-60999	
V	25500-25999	161500-161999	V	61000-61999	
W	26000-26999	80000- 84999	W	62000-64499	
X	27000-27499		X	64500-64999	
Y	27500-27999		Y	65000-65999	
Z	28000-28999		Z	66000-66999	

Plan adopted July 1, 1903

Rigged vessels		Unrigged vessels	
Letter	New number	Letter	New number
A to Z	200000	A to Z	162000

REGISTER DIMENSIONS—STATUTORY LENGTH, BREADTH, DEPTH, AND HEIGHT OF VESSELS

The registry of every vessel shall express her length and breadth, together with her depth and the height under the third or spar deck, which shall be ascertained in the following manner: The tonnage deck, in vessels having three or more decks to the hull, shall be the second deck from below; in all other cases the upper deck of the hull is to be the tonnage deck. The length from the fore part of the outer planking on the side of the stem to the after part of the main stern post of screw steamers and to the after part of the rudderpost of all other vessels measured on the top of the tonnage deck shall be accounted the vessel's length. The breadth of the broadest part on the outside of the vessel shall be accounted the vessel's breadth of beam. A measure from the underside of the tonnage-deck plank, amidships, to the ceiling of the hold (average thickness), shall be accounted the depth of hold. If the vessel has a third deck, then the height from the top of the tonnage-deck plank to the underside of the upper-deck plank shall be accounted as the height under the spar deck. All measurements to be taken in feet and fractions of feet, and all fractions of feet shall be expressed in decimals. (Revised Statutes, sec. 4150.)

EXPLANATIONS AND ABBREVIATIONS

Merchant vessels of the United States contains the name of every American merchant vessel and yacht which had an uncanceled document (register, enrollment, or license) on June 30, of the year of its publication.

Official number.—A number awarded to every merchant vessel and yacht of the United States. It is permanently marked on the main beam and is retained throughout the life of the vessel.

Signal letters.—Four letters awarded to every seagoing vessel and yacht to afford means of recognition by signals at sea. They may be found in the vessel's marine document.

Rig.—The rig abbreviations used in this publication are:

Brg. =barje.	El. s. =electric screw.	Ol. s. =oil screw.	Slp. =sloop.
Bgn. =brigantine	Ga. c. =gas catamaran	Ol. w. =oil stern-wheel.	St. c. =steam catamaran
Bk. =bark.	Ga. p. =gas side-wheel.	Sc. b. =schooner barge.	St. p. =steam side-wheel.
Bkn. =barkentine.	Ga. s. =gas screw.	Sch. =schooner.	St. w. =steam stern-wheel.
Cat. =catboat.	Ga. w. =gas stern-wheel.	Scw. =scow.	St. s. =steam screw.
Cnl. =canal boat.	H. bt. =houseboat.	Shp. =ship	Ywl. =yawl.
Drg. =dredge.	Ol. p. =oil side-wheel.	Sl. b. =sloop barge.	

Oil or gas engine.—Each motor vessel propelled by an engine in which the fuel is ignited by the heat generated wholly from compression of air in the cylinders (Diesel type), or from such heat and additional outside heat when this is not sufficient (semi-Diesel type), is indicated by *ol.* (ol. p., ol. s., ol. w.); and each motor vessel propelled by an engine in which the fuel is ignited by a spark is indicated by *gs.* (ga. p., ga. s., ga. w.).

Electrically driven vessels are reported in the list of Steam Vessels when the dynamos are actuated by steam turbines and in the list of Motor Vessels when actuated by oil engines.

Name of vessel.—The name of each vessel is printed exactly as it appears in the marine document and on the vessel, with the exception of the capitals and italics noted in the next paragraph. A footnote shows the former name if there was one, and the order in which the names were borne if the vessel had more than one name.

Material of hull.—The name of each steel vessel is printed in SMALL CAPITALS, each iron vessel in *italics*, and each wooden vessel in roman.

Oil fuel.—Each steam vessel fitted for burning oil is indicated by a □.

Radio equipment.—Each vessel equipped with radio transmitting apparatus is indicated by a ⊙ if in addition it has a direction finder (radio compass), it is indicated by a ⊕; if with a direction finder but without radio transmitting apparatus, it is indicated by a △.

Classification. A † indicates that the vessel so marked is classed by the American Bureau of Shipping.

Gross tonnage.—The capacity of the spaces within the frames or ceiling of the hull of a vessel and of the closed-in spaces above deck available for cargo, stores, passengers, or crew, with certain specified exemptions, expressed in tons of 100 cubic feet.

Net tonnage.—The net or register tonnage is the remainder after deducting from the gross tonnage the spaces occupied by the propelling machinery (including allowances for fuel), crew quarters, master's cabin, and navigation spaces.

Dimensions.—The register (not the tonnage) dimensions are given, in feet and tenths. They are defined on the preceding page.

Year of build.—This is the year of completion of the vessel, as shown by the builder's certificate. If the year of building is not known and the year of rebuilding is given, it is preceded by the letter *r*.

Service.—The particular trade or business in which the vessel is engaged. The abbreviations are:

Obl. =cable.	Frb. =fire boat.	Pld. =pile driving.	Whl. =whale fishing.
Cnl. =canal.	Fr. =freight.	Plt. =pilot boat.	Wld. =welding.
Cod. =cod and mackerel fishing.	Fsh. =fishing. ¹	Ptl. =patrol boat.	Wrk. =wrecking.
Ctl. =cattle.	Lgt. =lightering.	Ref. =refrigerator.	Yct. =yachting.
Drg. =dredging.	Msc. =miscellaneous.	Tnk. =tanker.	
Elr. =elevator.	Oys. =oystering.	Tow. =towing.	
Fer. =ferry.	Pas. =passenger.	Wat. =water boat.	

Crew.—The number given in the marine document. It does not include the master.

¹ Except cod, mackerel, and whale.

Horsepower.—The figures in this column represent the horsepower reported when the vessel was new or when the present engine was installed; *b* means brake horsepower (internal-combustion engine), and *s* means shaft horsepower (steam turbine engine); figures not preceded by a letter represent indicated horsepower.

Name of owner.—The name of the sole or, if there are two or more owners, the name of the managing owner is given. If the sole or managing owner is a corporation, the corporate name is given, except that the definite article is omitted when it forms part of the name. The abbreviation in parenthesis following the name of a corporation indicates the State in which the corporation is chartered.

Home port.—This is the place where the permanent document of a vessel issues. Each bill of sale, conveyance, mortgage, assignment of mortgage, or hypothecation should be recorded at the home port given in the latest marine document.

Address.—The business address. It is a post office in the district in which the home port is located.

MERCHANT VESSELS OF STEAM

[For explanations and abbreviations, see p. 6]

Line No.	Official No.	Signal letters	Rig	Name of vessel	Tonnage		Dimensions			When built	Where built
					Gross	Net	Length	Breadth	Depth		
							Feet	Feet	Feet		
1	213489		St. s.	A 1	14	9	62.2	9.0	4.2	1915	Tacoma, Wash.
2	201921		St. c.	A. BALDWIN	199	199	127.0	58.9	7.5	1906	Jeffersonville, Ind.
3	107480		St. s.	A. Foster	93	85	79.5	24.0	5.5	1899	Framont, Ohio
4	214180		St. s.	A. Gallagher	10	7	53.7	11.4	4.2	1916	Pittsburgh, Pa.
5	207074		St. s.	A. A. AUGUSTUS	6,390	4,869	564.0	54.0	30.0	1909	Lorain, Ohio
6	220746		St. s.	A. A. Daugherty	3,518	2,668	290.5	49.3	31.2	1920	Orange, Tex.
7	107037		St. s.	A. B. Covington	71	33	65.5	18.1	8.1	1893	Washington, N. C.
8	222632	MFKJ	St. s.	A. B. POTTER	284	193	110.8	23.2	10.8	1910	Philadelphia, Pa.
9	216298		St. w.	A. B. Sheets	173	112	120.5	26.0	4.0	1918	Dravosburg, Pa.
10	215979	LJQM	St. s.	A. O. BEDFORD	9,485	5,899	500.0	68.0	28.0	1918	San Francisco, Calif.
11	111345		St. w.	A. O. Ingersoll, jr.	128	128	119.0	27.1	5.6	1901	Hilgginport, Ohio
12	225200		St. w.	A. O. JAYNES	148	148	125.0	30.0	4.3	1925	Grafton, Ill.
13	106518		St. s.	A. O. Ross	150	75	100.0	22.0	9.6	1888	Philadelphia, Pa.
14	54525		St. s.	A. D. MACBETH	3,040	2,596	375.0	46.0	26.7	1897	Cleveland, Ohio
15	218158		St. s.	A. D. MacGill	193	100	104.6	20.5	8.7	1919	Millford, Del.
16	205126		St. s.	A. E. NETTLETON	0,286	5,000	525.0	55.3	32.0	1908	Wyandotte, Mich.
17	105780		St. p.	A. F. Bench	173	120	88.0	43.0	0.2	1878	Athens, N. Y.
18	226492		St. s.	A. F. HARVEY	7,973	6,352	588.3	60.0	27.8	1927	River Rouge, Mich.
19	157374		St. s.	A. F. Merrell	31	15	54.0	13.9	5.5	1893	South Norwalk, Conn.
20	203303		St. s.	A. G. Bigelow	40	27	74.0	20.4	6.0	1906	Seranton, Miss.
21	209585		St. s.	A. G. Prentiss	46	25	68.8	17.2	7.3	1912	Kennebunk, Mo.
22	218028	LROD	St. s.	A. G. WELLS	418	190	142.0	27.5	14.6	1919	Superior, Wis.
23	200333		St. s.	A. H. FERBERT	4,111	3,005	420.0	50.0	28.0	1903	do.
24	150223		St. s.	A. H. Hanscom	54	27	68.7	17.5	8.1	1881	Brooklyn, N. Y.
25	107798		St. s.	A. H. Payson	103	92	109.5	24.0	12.0	1902	Oakland, Calif.
26	222872		St. s.	A. H. Pitz	52	35	69.8	18.0	8.5	1923	Manitowoc, Wis.
27	223369		St. w.	A. I. Baker	140	140	125.8	28.0	5.0	1923	Mound City, Ill.
28	81642		St. s.	A. L. BISHO	434	205	134.5	26.0	16.2	1899	Philadelphia, Pa.
29	220873	MCBR	St. s.	A. L. KENT	5,849	3,664	304.1	55.1	31.0	1920	Bath, Me.
30	218720	LSJT	St. s.	A. L. WALKER	427	187	142.0	27.6	14.8	1919	Superior, Wis.
31	207504		St. s.	A. M. BYERS	6,364	4,841	504.0	54.0	30.0	1910	Cleveland, Ohio
32	107836		St. o.	A. M. HALLIDAY	207	207	121.0	59.0	7.7	1903	Jeffersonville, Ind.
33	203714		St. s.	A. M. Scott	168	108	150.9	20.0	5.8	1906	Charleston, W. Va.
34	105021		St. s.	A. M. Smith	37	18	69.4	16.5	6.4	1871	Philadelphia, Pa.
35	222326		St. w.	A. O. ACKARD	364	290	147.5	33.4	5.2	1922	Ambridge, Pa.
36	203726		St. w.	A. R. Budd	149	149	145.2	26.7	5.2	1906	Marietta, Ohio
37	95553		St. s.	A. S. Sherman	75	41	71.0	10.6	8.4	1879	Communipaw, N. J.
38	204864		St. s.	A. T. KINNEY	0,328	4,686	504.0	54.0	26.9	1908	Bay City, Mich.
39	105145		St. s.	A. T. Serrell	71	48	78.7	17.2	7.0	1871	Bordentown, N. J.
40	225017		St. w.	A. W. Armstrong	81	81	122.0	24.8	4.7	1925	Mound City, Ill.
41	100025		St. s.	A. W. Cotton	92	48	81.0	18.0	10.0	1881	Buffalo, N. Y.
42	209271		St. s.	A. W. Luebke	52	35	61.7	15.0	8.1	1911	Sturgeon Bay, Wis.
43	107267		St. s.	A. W. OSBORNE	3,826	2,630	403.0	48.0	24.3	1897	Cleveland, Ohio
44	212338		St. s.	A. and M. Link	18	12	45.0	13.5	5.5	1914	Charlevoix, Mich.
45	127426		St. s.	A. E. R. SCHNEIDER	6,874	5,288	542.4	50.2	28.7	1900	West Superior, Wis.
46	211345	LDBR	St. s.	A. Brooke Taylor	295	159	146.0	23.3	11.0	1913	Wilmington, Del.
47	212612	LDRJ	St. s.	A. HANGAREZ	4,572	2,808	378.8	50.3	29.1	1909	Belfast, Ireland
48	223710		St. w.	Abbigale	30	30	77.0	16.5	2.8	1924	Shawneetown, Ill.
49	219477	LVHN	St. s.	A. BERCO	6,076	3,729	401.4	53.2	31.9	1920	Vancouver, Wash.
50	209852	LCJS	St. s.	A. BERDEEN	116	59	88.0	19.0	11.5	1912	Seattle, Wash.
51	204588		St. s.	A. BNER C. HARDING	98	34	74.0	20.0	11.6	1907	Chicago, Ill.
52	218801	LSPD	St. s.	ABRAHAM LINCOLN	7,660	4,867	439.6	60.2	33.7	1919	Gloucester City, N. J.

1 Formerly (a) U. S. Q. M. C. Gen. D. S. Stanley.
 (b) St. s. General D. S. Stanley.
 2 Formerly st. w. Sam Barnum.
 (a) Robt. Taylor.
 (b) W. T. Smoot.
 (c) Convoy.
 3 Formerly st. s. Polynesia.

4 Formerly st. s. Margaret.
 5 Formerly st. s. Dexter H. Cole.
 6 Formerly st. s. Hukey.
 7 Formerly st. s. (a) Wisconsin.
 (b) A. F. Harvey.
 8 Formerly (a) Pontiac.
 (b) Ed. F. Murray.

THE UNITED STATES

VESSELS

[For explanations and abbreviations, see p. 6]

Line No.	Service	Crew	Horsepower	Name of owner	Home port	Address of owner
1	Pas.	1	75	O. L. Playter	Tacoma, Wash.	Box 433, Olympia, Wash.
2	Fer.	11	280	Bisso Ferry Co. (La.)	New Orleans, La.	171 Walnut Street.
3	Drq.	4	54	Trudeau Sand & Gravel Co. (Ohio)	Sandusky	Fremont, Ohio.
4	Fer.	2	50	John Gallagher	Pittsburgh, Pa.	63 Doerr Street.
5	Frt.	22	1,760	Pioneer Steamship Co. (Ohio)	Cleveland, Ohio	1508 Rockefeller Building.
6	Tnk.	29	1,450	S. S. Daugherty (Me.)	Port Arthur, Tex.	o/o National Oil Transport Co., Woolworth Building, New York, N. Y.
7	Tow.	5	225	Arundel Corporation (Md.)	Baltimore, Md.	Pier 2, East Pratt Street.
8	Tow.	10	500	Jacksonville Forwarding Co. (Fla.)	Jacksonville, Fla.	Foot Laura Street.
9	Tow.	13	400	Hillman Transportation Co. (Pa.)	Pittsburgh, Pa.	First National Building.
10	Tnk.	49	3,300	Standard Shipping Co. (Del.)	Wilmington, Del.	7 West Tenth Street.
11	Tow.	11	750	Ohio River Co. (Ohio)	Cincinnati, Ohio	128 East Sixth Street.
12	Pas.	8	250	Greenville Bridge & Ferry Co. (Del.)	Memphis, Tenn.	Greenville, Miss.
13	Frt.	17	380	Baltimore & Ohio R. R. Co. (Md.)	Baltimore, Md.	Baltimore and Charles Sts.
14	Frt.	22	1,150	Buckeye S. S. Co. (Ohio)	Cleveland, Ohio	Rockefeller Building.
15	Frt.	6	250	Crane Co. (Ill. and Conn.)	Bridgeport, Conn.	South Avenue.
16	Frt.	22	1,800	Great Lakes Steamship Co. (Del.)	Oswego, N. Y.	Keith Building, Syracuse, N. Y.
17	Fer.	5	200	Village of Catskill (N. Y.)	Albany, N. Y.	Catskill, N. Y.
18	Frt.	30	2,200	Pittsburgh Steamship Co. (W. Va.)	Duluth, Minn.	Wolvin Building.
19	Frt.	4	35	Arthur L. Wolkberg	Perth Amboy, N. J.	39 State Street.
20	Tow.	9	254	Richmond Sand & Gravel Corporation (Va.)	Norfolk, Va.	434 West York Street.
21	Tow.	4	150	Saco River Towing Co. (Me.)	Portland, Me.	Blideford, Me.
22	Tow.	6	800	Atchison, Topeka & Santa Fe Railway Co. (Kans.)	San Francisco, Calif.	114 Sansome Street.
23	Frt.	23	1,400	Pittsburgh Steamship Co. (W. Va.)	Duluth, Minn.	Wolvin Building.
24	Tow.	9	250	Hudson River Navigation Corporation (Del.)	New York, N. Y.	Pier 32, North River.
25	Tow.	8	800	Atchison, Topeka & Santa Fe Ry. Co. (Kans.)	San Francisco, Calif.	114 Sansome Street.
26	Tow.	8	140	McMullen & Pitz Construction Co. (Wis.)	Milwaukee, Wis.	Tenth and Commercial Sts.
27	Tow.	5	600	Ayer & Lord Barge Co. (Ind.)	Evansville, Ind.	Old National Bank Building.
28	Tow.	20	1,500	New Orleans Coal & Bisso Towboat Co. (Del.)	New Orleans, La.	United Fruit Building.
29	Frt.	34	2,200	Mystic Steamship Co. (Mass.)	Boston, Mass.	250 Stuart Street.
30	Tow.	21	850	Eastern Transportation Co. (Del.)	Wilmington, Del.	Ford Building.
31	Frt.	22	1,760	Reiss Steamship Co. (Del.)	do.	7 West Tenth Street.
32	Fer.	9	450	Algiers Public Service Co. (La.)	New Orleans, La.	Canal Street Ferry House.
33	Tow.	14	500	War Department Mississippi-Warrior Service	do.	Customhouse.
34	Frt.	5	135	Hartford & New York Transp. Co. (Conn.)	Hartford, Conn.	285 State Street.
35	Tow.	16	750	Carnegie Steel Co. (Del.)	Pittsburgh, Pa.	Carnegie Building.
36	Tow.	12	416	Hillman Transportation Co. (Pa.)	do.	First National Building.
37	Tow.	5	92	Owen A. Mullen	Albany, N. Y.	Troy, N. Y.
38	Frt.	28	1,800	Kinney Steamship Co. (Ohio)	Cleveland, Ohio	Rockefeller Building.
39	Fsh.	27	140	Tallman & Mack Fish & Trap Co. (R. I.)	Newport, R. I.	89 Long Wharf.
40	Tow.	5	600	Ayer & Lord Barge Co. (Ind.)	Evansville, Ind.	Old National Bank Building.
41	Tow.	8	325	Fabiola H. Jacques	Detroit, Mich.	East River Rouge, Mich.
42	Fsh.	8	60	Mrs. Edward Lutz	Chicago, Ill.	Michigan City, Ind.
43	Frt.	25	1,425	Wilson Translt Co. (Ohio)	Cleveland, Ohio	Rockefeller Building.
44	Fsh.	4	50	Frank Left	Grand Haven, Mich.	St. James, Mich.
45	Frt.	32	1,750	Morrow Steamship Co. (Ohio)	Cleveland, Ohio	B. R. T. Building.
46	Fsh.	28	500	Colonna's Shipyard (Va.)	Norfolk, Va.	do.
47	Pas.	92	3,650	United Fruit Steamship Corporation (Del.)	New York, N. Y.	17 Battery Place.
48	Tow.	10	100	Missouri River Towing Co. (Mo.)	St. Louis, Mo.	Harman, Mo.
49	Frt.	45	2,800	United States Shipping Board	Portland, Oreg.	Vancouver, Wash.
50	Whl.	10	370	American Pacific Whaling Co. (S. Dak.)	Seattle, Wash.	L. C. Smith Building.
51	Tow.	7	1,000	Great Lakes Towing Co. (N. J.)	Duluth, Minn.	N. P. Dock.
52	Frt.	44	3,260	United States Shipping Board	Philadelphia, Pa.	Bourse Building.

¹⁰ Formerly st. p. Dan O'Sullivan.

¹¹ Formerly ^a Walter A. Luckenbach.

¹¹ Formerly ^b Luckenbach No. 3.

¹¹ Formerly st. s. Kiron.

¹¹ Formerly ^a Hattie M. Spraker.

¹¹ Formerly ^b N. Y. Central Lighterage Co. No. 6.

¹¹ Formerly ^c New York Central No. 6.

¹¹ Formerly ^d P. O'Riordan.

¹¹ Formerly st. s. Caldera.

¹¹ Formerly st. s. Andrew Carnegie.

¹¹ Formerly st. s. Charles R. Van Hise.

¹¹ Formerly British st. s. Abangarez.

Steam Vessels

Line No.	Official No.	Signal letters	Rig	Name of vessel	Tonnage		Dimensions			When built	Where built
					Gross	Net	Length	Breadth	Depth		
							Feet	Feet	Feet		
1	200103		St. s.	ABRAM S. HEWITT.....	223	181	110.0	24.4	12.6	1903	Camden, N. J.....
2	217381	LPGJ	St. s.	ABRON.....	4,870	3,049	386.8	52.2	27.4	1918	Arlington, N. Y.....
3	215686	LQJR	St. s.	ABSAKOKA.....	5,698	3,546	409.6	54.1	27.1	1918	Seattle, Wash.....
4	229739		St. s.	Absley.....	76	51	74.8	18.8	8.5	1916	Solomon Island, Md.....
5	216445	LKVM	St. s.	ACCOMAC.....	5,274	3,213	410.0	54.5	27.2	1915	Los Angeles, Calif.....
6	218268	LRNM	St. s.	ACE.....	2,616	1,611	251.0	43.6	26.2	1919	Lorain, Ohio.....
7	216077		St. s.	Ackerman Bros.....	147	100	98.3	27.7	8.1	1918	Tottenville, N. Y.....
8	214173	LGCM	St. s.	ACME.....	6,878	4,304	435.0	56.0	32.0	1916	San Francisco, Calif.....
9	106912		St. s.	Active.....	60	30	69.0	18.0	8.5	1892	Philadelphia, Pa.....
10	205239		St. s.	ADAM F. CORNELIUS.....	4,900	3,736	420.0	52.0	24.0	1908	St. Clair, Mich.....
11	106356		St. s.	Addle V.....	21	11	57.7	14.5	5.8	1885	Bayville, N. Y.....
12	214448		St. w.	Adeline.....	45	45	101.0	18.4	3.0	1916	Knoxville, Tenn.....
13	221089	MOLH	St. s.	ADLER.....	523	221	129.1	30.3	17.2	1921	Pensacola, Fla.....
14	106921	KLPM	St. s.	Admiral.....	123	88	117.7	19.1	9.9	1892	East Providence, R. I.....
15	110462		St. s.	Admiral.....	71	48	72.0	18.3	8.6	1881	Newburgh, N. Y.....
16	203450		St. w.	Admiral.....	49	31	76.2	23.5	4.0	1906	Wabasha, Minn.....
17	220246	LWSV	St. s.	ADMIRAL CHASE.....	3,285	1,997	324.0	46.2	25.0	1920	Newark, N. J.....
18	107417	KNRS	St. s.	ADMIRAL DEWEY.....	2,104	1,336	280.0	36.1	22.7	1898	Philadelphia, Pa.....
19	107522		St. s.	ADMIRAL DEWEY.....	152	103	95.7	21.0	11.5	1900	Port Richmond, N. Y.....
20	3904	KRGO	St. s.	ADMIRAL EVANS.....	2,140	1,278	253.1	38.4	22.8	1901	Toledo, Ohio.....
21	107425	KNSW	St. s.	ADMIRAL FARRAGUT.....	2,141	1,361	280.0	36.1	22.7	1898	Philadelphia, Pa.....
22	116811	KNJF	St. s.	ADMIRAL FISKE.....	2,432	1,450	280.0	38.1	19.6	1898	San Francisco, Calif.....
23	220862	MOBK	St. s.	ADMIRAL HALSTEAD.....	3,285	1,997	324.0	46.2	25.0	1920	Newark, N. J.....
24	220635	MGNG	St. s.	ADMIRAL NULTON.....	3,250	1,997	324.0	46.2	25.0	1920	do.....
25	216822	LMQW	St. s.	ADMIRAL POPLES.....	3,133	1,903	299.4	45.0	22.8	1918	Elizabeth, N. J.....
26	157556	KPMF	St. s.	ADMIRAL RODMAN.....	1,101	837	175.0	36.0	14.0	1899	Fairhaven, Calif.....
27	117116	KRLV	St. s.	ADMIRAL ROGERS.....	2,277	1,350	270.1	40.1	17.3	1902	San Francisco, Calif.....
28	107423	KNSQ	St. s.	ADMIRAL SCHLEY.....	2,104	1,336	280.0	36.1	22.7	1898	Philadelphia, Pa.....
29	203123	LFRV	St. s.	ADMIRAL SEBREE.....	2,446	1,866	242.0	43.0	26.5	1906	Cleveland, Ohio.....
30	81788	KRQF	St. s.	ADMIRAL WATSON.....	2,009	1,255	253.1	38.4	22.8	1902	Toledo, Ohio.....
31	220693	MBQP	St. s.	ADMIRAL WILEY.....	3,253	1,977	324.0	46.2	25.0	1920	Newark, N. J.....
32	125477		St. s.	Adonis.....	198	113	145.0	21.5	8.0	1875	Philadelphia, Pa.....
33	212099	LKPF	St. s.	ADRIAN ISELIN.....	2,040	1,229	244.0	43.0	20.5	1914	Wyandotte, Mich.....
34	204726		St. s.	ADRIATIC.....	4,658	3,391	420.0	52.0	28.0	1907	Lorain, Ohio.....
35	204816		St. s.	ADRIATIC.....	113	76	78.0	20.0	10.0	1907	Philadelphia, Pa.....
36	155377		St. s.	Adroit.....	92	63	94.0	23.2	6.3	1900	Pocomoke City, Md.....
37	211811		St. w.	Advance.....	77	77	100.0	18.0	4.0	1913	Paducah, Ky.....
38	217585	LPVM	St. s.	AETNA.....	2,153	1,290	250.5	43.7	20.1	1919	Manitowoc, Wis.....
39	218681	LSGP	St. s.	AFEL.....	5,062	3,093	390.0	54.2	27.6	1919	Hog Island, Pa.....
40	219225	LTQG	St. s.	AFOUNDRIA.....	5,590	3,453	390.0	54.2	27.8	1919	do.....
41	202288		St. s.	Agnes.....	23	15	58.0	14.0	4.6	1905	Hoquiam, Wash.....
42	204784		St. s.	Agusta.....	23	15	48.4	12.7	6.0	1907	do.....
43	217184	LNQR	St. s.	AGWIDALE.....	4,763	2,969	370.0	53.1	27.0	1918	Newport News, Va.....
44	217530	LPSC	St. s.	AGWISTAR.....	4,661	2,921	370.0	53.1	27.0	1919	do.....
45	220911	MCFL	St. s.	AGWORLD.....	6,771	4,143	429.3	59.2	33.2	1921	Chester, Pa.....
46	205065		St. s.	AJAX.....	175	71	103.0	22.0	12.5	1908	Seattle, Wash.....
47	86382		St. s.	Ajax.....	76	36	83.0	17.9	7.9	1897	Scranton, Miss.....
48	218624	LSFB	St. s.	Ajax.....	356	197	133.8	26.7	10.8	1919	South Portland, Me.....
49	213036		St. s.	AKRON.....	171	116	97.4	23.9	11.6	1915	Port Richmond, N. Y.....
50	210992	LCN	St. s.	Akutan.....	221	150	103.0	21.8	9.2	1913	North Bend, Ore.....
51	221027	MOKF	St. s.	ALA.....	5,976	3,700	400.7	54.2	30.2	1921	Harrisburg, Pa.....
52	130907	KQRJ	St. s.	ALABAMA.....	2,801	2,173	294.0	42.2	23.2	1901	Chicago, Ill.....
53	207138		St. s.	ALABAMA.....	2,626	1,684	250.0	45.5	26.1	1910	Manitowoc, Wis.....
54	210741		St. w.	Alabama.....	259	259	170.0	32.0	6.0	1912	Point Pleasant, W. Va.....
55	211261		St. w.	Alabama.....	34	24	56.5	15.6	3.5	1913	Ivanhoe, N. C.....
56	214376		St. s.	ALABAMA.....	98	51	71.0	20.0	12.5	1916	Cleveland, Ohio.....
57	220484	MBGS	St. s.	ALADDIN.....	336	197	127.0	25.1	13.3	1920	Baltimore, Md.....
58	221109	MCNL	St. s.	ALADDIN.....	6,882	4,223	435.6	56.2	33.6	1921	Sparrows Point, Md.....
59	213861	LFRS	St. s.	ALAMAR.....	5,688	3,516	399.7	56.2	30.5	1916	San Francisco, Calif.....
60	106184	KBML	St. s.	Alameda.....	3,158	1,939	314.0	41.0	17.3	1883	Philadelphia, Pa.....
61	211868		St. p.	ALAMEDA.....	2,302	1,320	273.0	42.3	15.3	1913	Oakland, Calif.....
62	218921	LSVT	St. s.	ALAMO.....	2,676	1,660	253.4	43.7	26.2	1919	Ashtabula, Ohio.....
63	105135		St. s.	Alaska.....	966	592	212.6	32.0	13.9	1871	Buffalo, N. Y.....
64	105973		St. s.	Alaska.....	229	121	141.8	21.0	10.0	1881	Boothbay, Me.....
65	222966	MFCQ	St. s.	ALASKA.....	4,658	2,775	350.4	49.6	15.6	1923	Tacoma, Wash.....
66	217322	LNTH	St. s.	ALASKAN.....	6,890	4,265	415.0	53.7	28.3	1918	Sparrows Point, Md.....
67	105906		St. p.	Albany.....	1,415	815	314.0	40.0	10.1	1880	Wilmington, Del.....

1 Formerly U. S. Coast Guard st. s. Tloga.

2 Formerly st. s. Lake Frohna.

(a) Admiral.

(b) Red Cross.

3 Formerly st. s. (c) Admiral.

(d) U. S. N. Admiral.

4 Formerly st. s. Robert Burnett.

5 Formerly st. s. Sutransco.

6 Formerly st. s. Buckman.

7 Formerly st. s. Senator.

8 Formerly st. s. Suwordenco.

9 Formerly st. s. Suscolanco.

10 Formerly st. s. (a) Plainfield.

(b) Mary Weems

11 Formerly st. s. Despatch.

12 Formerly st. s. Spokane.

Line No.	Service	Crew	Horsepower	Name of owner	Home port	Address of owner
1	Frb.	8	520	City of New York	New York, N. Y.	Municipal Building.
2	Frt.	31	3,000	Finkbine-Guild Transportation Co. (Del.)	Wilmington, Del.	Du Pont Building.
3	Frt.	39	2,500	McCormick Steamship Co. (Calif.)	San Francisco, Calif.	215 Market Street.
4	Tow.	4	300	Newark and New York Towboat Co. (N. J.)	Newark, N. J.	
5	Frt.	45	2,800	United States Shipping Board	Los Angeles, Calif.	
6	Frt.	36	1,600	Ace Steamship Corporation (Del.)	Duluth, Minn.	McDougal Terminal.
7	Frt.	6	250	Manhattan Lighterage Corporation (N. Y.)	New York, N. Y.	17 Battery Place.
8	Tnk.	37	3,000	Standard Transportation Co. (Del.)	do.	26 Broadway.
9	Tow.	7	250	Tug Boat Active Co. (Del.)	Philadelphia, Pa.	Pier 24, South Wharves.
10	Frt.	31	1,800	American Steamship Co. (N. Y.)	Buffalo, N. Y.	Marino Trust Building.
11	Frt.	2	35	Frederick S. Wardwell	Bridgeport, Conn.	42 Highland Road, Stamford, Conn.
12	Tow.	8	100	Knoxville Sangravl Material Co. (Tenn.)	Chattanooga, Tenn.	Knoxville, Tenn.
13	Tow.	20	1,400	W. G. Coyle & Co. (La.)	New Orleans, La.	Pere Marquette Building.
14	Fer.	5	350	Westport-Essex Ferry Co. (N. Y.)	Rouses Point, N. Y.	Plattsburg, N. Y.
15	Tow.	5	250	Daniel Roe Towing & Transportation Co. (N. J.)	New York, N. Y.	1 Broadway.
16	Pld.	5	75	W. G. Block Co. (Iowa)	Des Moines, Iowa	Davenport, Iowa.
17	Frt.	28	1,500	Pacific Steamship Co. (Me.)	Seattle, Wash.	1519 Railroad Avenue South.
18	Pas.	60	2,100	do.	do.	Do.
19	Tow.	7	900	Berwind White Coal Mining Co. (Pa.)	New York, N. Y.	1 Broadway.
20	Pas.	45	2,000	Pacific Steamship Co. (Me.)	Seattle, Wash.	1519 Railroad Avenue South.
21	Pas.	61	2,560	do.	do.	Do.
22	Pas.	65	1,800	do.	do.	Do.
23	Frt.	36	1,500	do.	San Francisco, Calif.	532 Market Street.
24	Frt.	29	1,500	Portland California S. S. Co. (Calif.)	do.	311 California Street.
25	Pas.	28	1,700	do.	do.	Do.
26	Pas.	19	400	Pacific Steamship Co. (Me.)	Seattle, Wash.	1519 Railroad Avenue South.
27	Frt.	31	2,000	do.	do.	Do.
28	Pas.	62	1,800	do.	do.	Do.
29	Frt.	28	1,200	do.	do.	Do.
30	Pas.	64	2,000	do.	do.	Do.
31	Frt.	35	1,500	Pacific Motorship Co. (Me.)	do.	Do.
32	Tow.	6	200	S. O. Loveland Co. (Del.)	Philadelphia, Pa.	151 South Front Street.
33	Frt.	24	1,000	George Hall Corporation (N. Y.)	Ogdensburg, N. Y.	502 North Walter Street.
34	Frt.	29	1,500	Interlake Steamship Co. (Ohio)	Cleveland, Ohio	Union Trust Building.
35	Tow.	6	900	Tugboat Adriatic Co. (Del.)	Philadelphia, Pa.	111 Walnut Street.
36	Fsh.	27	120	John A. Hayes	New London, Conn.	487 Williams Street.
37	Tow.	6	224	Frankfort Elevator Coal Co. (Ky.)	Louisville, Ky.	Frankfort, Ky.
38	Frt.	36	1,250	Mid-West Transportation Co. (Mich.)	Detroit, Mich.	Union Trust Co. Building.
39	Frt.	43	2,500	Mississippi Shipping Co. (La.)	New Orleans, La.	Hibernia Bank Building.
40	Frt.	43	2,500	United States Shipping Board	Philadelphia, Pa.	Bourse Building.
41	Tow.	4	200	Allman-Hubble Tug Boat Co. (Wash.)	Seattle, Wash.	Hoquiam, Wash.
42	Fsh.	5	18	Charles Remplerd	Milwaukee, Wis.	503 Beulah Avenue.
43	Frt.	30	2,200	Mallory Steamship Co. (Me.)	New York, N. Y.	Pier 36, North River.
44	Frt.	29	2,200	New York & Cuba Mail Steamship Co. (Me.)	do.	Foot Wall Street.
45	Tnk.	34	3,800	American Trust Co. (Calif.)	San Francisco, Calif.	464 California Street.
46	Frb.	8	600	Central Pacific Ry. Co. (Utah)	do.	65 Market Street.
47	Tow.	9	400	Sabine Towing Co. (Tex.)	Port Arthur, Tex.	Box 252.
48	Frt.	6	500	Fidelity Trust Co. (Me.)	Portland, Me.	467 Congress Street.
49	Tow.	7	700	Erie Railroad Co. (N. Y.)	New York, N. Y.	50 Church Street.
50	Tow.	10	500	Alaska Salvage & Towing Co. (Wash.)	Ketchikan, Alaska	606 Central Building, Seattle, Wash.
51	Frt.	45	3,300	United States Shipping Board	Philadelphia, Pa.	Bourse Building.
52	Tnk.	30	1,150	Texas Co. (Del.)	Wilmington, Del.	7 West Tenth Street.
53	Pas.	24	2,000	Goodrich Transit Co. (Del.)	Duluth, Minn.	228 Lake Avenue South.
54	Pas.	45	230	St. Louis & Tennessee River Packet Co. (Mo.)	St. Louis, Mo.	Foot Pine Street.
55	Frt.	3	24	John L. R. Wallace	Wilmington, N. C.	312 Harnett Street.
56	Tow.	8	750	Great Lakes Towing Co. (N. J.)	Duluth, Minn.	N. P. Dock.
57	Tow.	12	700	Standard Shipping Co. (Del.)	Baltimore, Md.	Wilmington, Del.
58	Tnk.	37	2,600	Standard Transportation Co. (Del.)	New York, N. Y.	26 Broadway.
59	Frt.	36	2,500	Calmer S. S. Corporation (Del.)	do.	25 Broadway.
60	Pas.	100	3,500	Alaska Steamship Co. (Nev.)	do.	120 Broadway.
61	Fer.	18	2,500	Central Pacific Ry. Co. (Utah)	San Francisco, Calif.	65 Market Street.
62	Frt.	25	1,500	Mallory Steamship Co. (Me.)	New York, N. Y.	Pier 36, North River.
63	Frt.	13	478	Mullen Coal Co. (Mich.)	Detroit, Mich.	Union Trust Building.
64	Fsh.	23	250	Consolidated Fisheries Co. (Del.)	Wilmington, Del.	Lewes, Del.
65	Pas.	80	5,600	Alaska Steamship Co. (Nev.)	New York, N. Y.	120 Broadway.
66	Ref.	69	4,000	American Hawaiian S. S. Co. (N. J.)	do.	8 Bridge Street.
67	Pas.	65	3,200	Hudson River Day Line (N. Y.)	do.	Desbrosses Street Pier.

¹¹ Formerly st. s. Ogdensburg.
¹² Formerly st. s. Watson.
¹³ Formerly st. s. Surichco.
¹⁴ Formerly st. p. Col. Thomas A. Scott.
¹⁵ Formerly st. s. Olive Branch.
¹⁶ Formerly st. s. Coperas.
¹⁷ Formerly st. s. Gertrude.

¹⁸ Formerly st. s. Charles P. Crawford.
¹⁹ Formerly st. s. Northtown.
²⁰ Formerly st. s. Pioneer.
²¹ Formerly st. s. Eurana.
²² Formerly st. s. Lake Elon.
²³ Formerly st. s. Wheaton.

Line No.	Official No.	Signal letters	Rig	Name of vessel	Tonnage		Dimensions			When built	Where built
					Gross	Net	Length	Breadth	Depth		
1	106246		St. p.	Albany.....	735	463	193.5	36.0	13.3	1883	Newburgh, N. Y.....
2	219560		St. s.	ALBANY.....□	294	164	146.8	20.2	10.9	1920	Long Island City, N. Y.
3	225146		St. s.	ALBANY.....□	1,389	944	203.4	44.8	16.2	1925	Mariners Harbor, N.Y.
4	126543		St. s.	Albatross.....	40	27	63.6	15.6	7.6	1889	Cleveland, Ohio.....
5	204086		St. p.	ALBATROSS.....	1,313	1,281	365.0	53.8	7.6	1907	Dubuque, Iowa.....
6	106699		St. s.	Albermarle.....	75	37	64.0	17.0	8.0	1889	Norfolk, Va.....
7	107259		St. w.	Albert Hanson.....	92	46	95.4	20.4	4.3	1896	Franklin, La.....
8	214716	LGQS	St. s.	ALBERT HILL.....□⊙	7,115	4,408	435.0	56.0	32.0	1917	San Francisco, Calif..
9	224328		St. s.	ALBERT E. BAKER.....	32	21	60.7	15.1	6.5	1924	Dunkirk, N. Y.....
10	221038	MOKP	St. s.	ALBERT E. WATTS.....□⊙	7,137	5,111	430.2	69.2	32.8	1921	Wilmington, Del.....
11	106197		St. s.	Alberta M.....	87	71	79.5	15.5	7.0	1883	Athens, N. Y.....
12	106063		St. p.	Albertina.....	588	407	174.2	33.0	8.7	1882	Greenpoint, N. Y.....
13	223613		St. w.	Alco.....	43	43	64.7	22.4	2.6	1924	Athalia, Ohio.....
14	218980	LSRT	St. s.	ALDEN A. MILLS.....⊙	346	175	139.2	24.0	13.1	1919	East Boothbay, Me...
15	107727		St. s.	Alden S. Swan.....	136	83	125.0	22.0	8.6	1902	Pocomoke City, Md...
16	106337		St. s.	Alert.....	75	37	86.2	20.0	9.5	1885	Benicia, Calif.....
17	106703		St. s.	Alert.....	51	25	67.6	17.5	8.1	1890	Philadelphia, Pa.....
18	106625		St. s.	Aleut.....	38	19	59.5	19.0	7.0	1889	Benicia, Calif.....
19	203116	KVJR	St. s.	ALEXUTIAN.....⊕□⊙	6,362	3,700	400.0	50.2	17.5	1906	Philadelphia, Pa.....
20	126994		St. s.	ALEX B. UHRIG.....⊕⊙	3,257	2,011	366.4	45.2	22.2	1893	West Bay City, Mich.
21	223775		St. p.	ALEXANDER HAMILTON.....□	2,367	1,252	338.6	77.0	13.6	1924	Sparrows Point, Md...
22	107372		St. s.	ALEXANDER McDUGALL.....△	3,672	2,824	413.1	50.0	22.0	1898	West Superior, Wis...
23	201402		St. s.	Alexander Wylie.....	51	35	70.0	20.2	6.2	1904	Scranton, Miss.....
24	107676	KRDJ	St. s.	Alexander F. Roe.....	204	139	103.5	25.5	10.5	1901	Philadelphia, Pa.....
25	215805		St. s.	Alexander H. Erickson.....	59	40	66.6	19.0	7.5	1917	New Baltimore, N. Y.
26	205686		St. s.	ALFRED S.....	33	22	64.2	14.5	5.7	1906	Buffalo, N. Y.....
27	202643		St. s.	Alfred W.....	56	19	66.2	17.0	10.6	1905	Green Bay, Wis.....
28	224465		St. w.	Alfred Ribeyre.....	45	28	64.2	18.0	3.2	1925	New Harmony, Ind...
29	204650		St. s.	A ¹ LFRED H. SMITH.....	4,098	3,982	381.0	50.2	30.0	1907	Ecorse, Mich.....
30	106950		St. s.	Alfred J. Murray.....	27	13	47.0	14.4	6.9	1892	Brooklyn, N. Y.....
31	81119		St. s.	A ¹ lfred P. Brown.....	75	37	77.3	19.7	8.2	1886	Athens, N. Y.....
32	220618	MBHP	St. s.	ALGIC.....□⊕⊙	5,496	3,373	400.7	54.2	30.2	1920	Harriman, Pa.....
33	224860		St. c.	ALGIERS.....⊕⊙	501	501	144.0	55.0	7.7	1925	Jeffersonville, Ind...
34	106022		St. s.	Algolah.....	486	359	127.0	33.0	11.1	1881	Detroit, Mich.....
35	220815	MBVQ	St. s.	ALGONQUIN.....□⊕⊙	7,229	4,475	435.0	56.0	32.0	1920	Alameda, Calif.....
36	226126	MGJF	St. s.	ALGONQUIN.....□⊕⊙	5,945	3,546	387.5	55.2	20.0	1926	Newport News, Va...
37	107306		St. s.	Alice.....	154	87	101.9	25.6	8.0	1897	Tomkins Cove, N. Y.
38	107325		St. s.	Alice.....	116	54	91.0	23.0	10.3	1897	Wilmington, Del.....
39	107327		St. s.	Alice.....	55	27	61.6	16.2	6.0	1897	Tacoma, Wash.....
40	107796		St. s.	Alice.....	72	49	76.5	18.7	8.5	1902	Baltimore, Md.....
41	208056		St. s.	Alice.....	24	16	43.0	12.4	6.0	1910	Manitowoc, Wis.....
42	209224		St. s.	Alice.....	31	9	48.0	14.4	6.0	1909	Nacknack, Alaska.....
43	226646		St. w.	Alice.....	68	68	93.6	16.7	3.6	1927	Manchester, Ohio.....
44	107684		St. s.	Alice O.....	81	27	63.0	18.0	8.0	1901	Manitowoc, Wis.....
45	204178		St. w.	Alice May.....	97	68	81.6	25.0	4.4	1907	Vanceboro, Me.....
46	140506		St. s.	Alice C. Murphy.....	66	38	70.0	17.6	7.0	1881	South Amboy, N. J.
47	106469		St. s.	Alice M. Gill.....	204	202	127.0	28.0	10.0	1887	Grand Haven, Mich..
48	218906	LSVC	St. s.	Alice M. Moran.....⊕	176	29	95.5	24.7	12.2	1919	Manitowoc, Wis.....
49	216817		St. s.	A ¹ LCIA.....	245	105	157.2	26.0	5.0	1918	Charleston, W. Va...
50	212522		St. w.	ALQUIPPA.....	191	191	152.0	29.1	4.8	1914	Pittsburgh, Pa.....
51	222760	MFBH	St. s.	ALLEGHANY.....□⊕⊙	5,486	3,361	350.7	52.1	15.2	1923	Kearny, N. J.....
52	227088		St. w.	ALLEGHENY.....	427	296	147.7	33.4	6.1	1927	Arabridge, Pa.....
53	216291		St. s.	ALLENTOWN.....	229	156	104.2	25.7	14.2	1918	Elizabethport, N. J.
54	220017		St. s.	Allentown.....	181	123	94.2	25.0	13.2	1920	Tottenville, N. Y.
55	95920	KDTG	St. s.	A ¹ LLERTON.....	1,161	822	225.0	32.5	11.8	1887	Newburgh, N. Y.....
56	219430	LVFN	St. s.	A ¹ LMERIA LYKES.....□⊕⊙	2,674	1,658	253.4	43.8	28.0	1919	Ecorse, Mich.....
57	206130		St. s.	ALPENA.....⊕	2,886	1,787	356.0	47.2	27.0	1909	Wyandotte, Mich.....
58	216022		St. s.	ALPENA.....	65	33	68.7	17.0	11.0	1917	Cleveland, Ohio.....
59	218389	LRSM	St. s.	A ¹ ALPHA.....□⊕⊙	5,771	3,595	400.8	54.3	31.4	1919	Chester, Pa.....
60	220366	MBOB	St. s.	A ¹ ALTAIR.....□⊕⊙	6,933	4,318	429.3	59.2	33.2	1920	do.....

¹ Formerly st. E. C. R. Edson.
² Formerly st. s. J. W. Van Dyke.
³ Formerly st. s. Mexico.
⁴ Formerly st. s. Centurion.
⁵ Formerly st. s. Anna W.
⁶ Formerly st. s. Rochester.

⁷ Formerly st. s. ^a Wm. J. McCaldin.
⁸ Formerly st. s. ^b Clarence P. Howland.
⁹ Formerly st. s. ^c O'Brien Sisters.
¹⁰ Formerly ^a Linden.
¹¹ Formerly ^b Walnero No. 2

Line No.	Service	Crew	Horsepower	Name of owner	Home port	Address of owner
1	Fer.	8	800	Carteret Ferry Corporation (N. J.)	New York, N. Y.	17 Battery Place.
2	Frt.	6	400	New York Canal & Great Lakes Corporation (Del.)	do.	67 Wall Street.
3	Fer.	7	1,600	New York Central R. R. Co. (N. Y.)	do.	6 Beaver Street.
4	Tow.	4	110	American Construction Co. (Ohio)	Cleveland, Ohio	Marion Building.
5	Fer.	10	750	Louisiana & Mississippi Railroad Transfer Co. (La.)	Baton Rouge, La.	Vicksburg, Miss.
6	Tow.	11	85	Norfolk Dredging Co. (Va.)	Norfolk, Va.	Compastella Wharf, Berkley, Va.
7	Tow.	12	134	William Clifton	New Orleans, La.	Franklin, La.
8	Tnk.	32	2,400	Atlantic Refining Co. (Pa.)	Philadelphia, Pa.	260 South Broad Street.
9	Fsh.	5	75	Albert E. Baker	Buffalo, N. Y.	Dunkirk, N. Y.
10	Tnk.	38	2,800	Sinclair Navigation Co. (Del.)	New York, N. Y.	45 Nassau Street.
11	Tow.	4	126	Chester Armstrong	Oswego, N. Y.	22 Grove Street, Homer, N. Y.
12	Pas.	13	635	Midland & Red Bank Steamboat Co. (N. J.)	New York, N. Y.	Red Bank, N. J.
13	Fer.	3	78	Bellaire, Benwood & Wheeling Ferry Co. (W. Va.)	Pittsburgh, Pa.	4985 Acheson Road, Bellaire, Ohio.
14	Cod	30	550	Ocean Trawling Co. (Mass.)	Boston, Mass.	32 Fish Pier.
15	Fsh.	25	250	Raymond L. Haynie	Reedville, Va.	
16	Tow.	6	240	Ship Owners & Merchants Tugboat Co. (Calif.)	San Francisco, Calif.	Pier 15.
17	Tow.	4	250	Tug Boat-Alert Co. (Del.)	Philadelphia, Pa.	111 Walnut Street.
18	Tow.	3	60	Kalama Co. (Wash.)	Portland, Oreg.	Kalama, Wash.
19	Pas.	39	5,000	Alaska S. S. Co. (Nev.)	New York, N. Y.	120 Broadway.
20	Frt.	26	1,200	Reiss Steamship Co. (Del.)	Wilmington, Del.	7 West Tenth Street.
21	Pas.	50	3,400	Hudson River Day Line (N. Y.)	New York, N. Y.	Desbrosses Street Pier
22	Frt.	25	1,700	Pittsburgh Steamship Co. (W. Va.)	Duluth, Minn.	Wolvin Building.
23	Tow.	6	250	Cottman Co. (Md.)	Baltimore, Md.	Keyser Building.
24	Tow.	12	500	Daniel Roe Towing & Transportation Co. (N. J.)	New York, N. Y.	1 Broadway.
25	Tow.	6	250	Steamtug Alexander H. Erickson (N. Y.)	do.	69 Pearl Street.
26	Fsh.	4	50	Union Fish Co. (Ohio)	Erie, Pa.	Foot State Street.
27	Tow.	5	250	Duluth Superior Dredging Co. (Minn.)	Duluth, Minn.	Foot Forty-fifth Avenue West.
28	Fer.	2	15	Clarence B. Hale	Evansville, Ind.	New Harmony, Ind.
29	Frt.	23	2,100	Great Lakes Transit Corporation (N. Y.)	Buffalo, N. Y.	223 Erie Street.
30	Tow.	3	100	Little Falls Engineering & Equipm't Co. (N. Y.)	Rochester, N. Y.	Little Falls, N. Y.
31	Tow.	6	350	Thomas Tracy	New York, N. Y.	1 Broadway.
32	Frt.	36	3,000	United States Shipping Board	Philadelphia, Pa.	Bourse Building.
33	Fer.	12	490	Algiers Public Service Co. (La.)	New Orleans, La.	Canal Street Ferry House.
34	Pas.	16	750	Island Transportation Co. (Mich.)	Grand Haven, Mich.	St. Ignace, Mich.
35	Tnk.	38	3,100	Standard Transportation Co. (Del.)	New York, N. Y.	26 Broadway.
36	Pas.	127	4,200	Cherokee-Seminole Steamship Corp. (Me.)	do.	Pier 34 N. R.
37	Frt.	6	150	John Sullivan	do.	140 Coffey Street.
38	Tow.	7	550	Chesapeake & Ohio Ry. Co. (Va.)	Newport News, Va.	C. & O. Building.
39	Tow.	3	125	Delta V. Smyth	Tacoma, Wash.	819 Midway, Olympia, Wash.
40	Tow.	10	100	Sanford & Brooks Co. (Md.)	Baltimore, Md.	South and Water Streets.
41	Fsh.	4	145	John J. Lenz	Milwaukee, Wis.	584 Linus Street.
42	Fsh.	2	75	Bristol Bay Packing Co.	Unalaska, Alaska	141 Clay Street, San Francisco, Calif.
43	Tow.	4	60	Ernest B. Sulter	Cincinnati, Ohio	Manchester, Ohio.
44	Fsh.	7	220	John Girvin	Grand Haven, Mich.	Manistique, Mich.
45	Frt.	7	115	Eastern Pulp Wood Co. (Me.)	Bangor, Me.	Calais, Me.
46	Tow.	7	650	Frank J. Murphy	Buffalo, N. Y.	Foot West Genesee Street.
47	Frt.	6	300	Kelley Island Lime & Transport Co. (Ohio)	Sandusky, Ohio	Foot McDonough Street.
48	Tow.	12	750	Tug Alice M. Moran (N. Y.)	New York, N. Y.	17 Battery Place.
49	Tow.	14	1,000	Monessen Coal & Coke Co. (Pa.)	Pittsburgh, Pa.	Union Trust Building.
50	Tow.	14	600	Vesta Coal Co. (Pa.)	do.	311 Ross Street.
51	Frt.	73	2,700	Merchants & Miners Transportation Co. (Md.)	Baltimore, Md.	112 South Gay Street.
52	Tow.	18	750	Carnegie Steel Co. (N. J.)	Pittsburgh, Pa.	434 Fifth Avenue.
53	Tow.	5	950	Central Railroad Co. (N. J.)	New York, N. Y.	143 Liberty Street.
54	Tow.	7	450	Lehigh Valley R. R. Co. (N. J.)	do.	Do.
55	Pas.	45	1,200	Nantasket Beach Steamboat Co. (Mass.)	Boston, Mass.	Rowes Wharf.
56	Frt.	26	1,500	Lykes Bros. Steamship Co. (La.)	Galveston, Tex.	U. S. National Bank Building.
57	Frt.	20	1,400	Wyandotte Transportation Co. (Mich.)	Detroit, Mich.	Ford Building.
58	Tow.	3	250	Great Lakes Towing Co. (N. J.)	Duluth, Minn.	N. P. Dock.
59	Tnk.	35	3,000	Alpha Steamship Corporation (N. J.)	New York, N. Y.	17 Battery Place.
60	Tnk.	41	2,800	Standard Transportation Co. (Del.)	do.	26 Broadway.

* Formerly st. s. ^a Retriever.
^b M. Moran.
 † Formerly st. s. ^a Clairton.
^b Kanawha.
 †† Formerly st. s. Persistence.

‡ Formerly st. s. Homer Ramsdell.
 ‡ Formerly st. s. Lake Slavi.
 ‡ Formerly st. s. Burnwell.
 ‡ Formerly st. s. Agwimoon.

Steam Vessels

Line No.	Official No.	Signal letters	Rig	Name of vessel	Tonnage		Dimensions			When built	Where built
					Gross	Net	Length	Breadth	Depth		
							Feet	Feet	Feet		
1	225955		St. w.	Altair	184	184	131.5	26.4	3.9	1926	Wabasha, Minn.
2	225143		St. s.	Altamaha	500	500	145.0	26.0	5.3	1925	Savannah, Ga.
3	206090		St. s.	ALVA C. DINKEY	7,514	5,822	580.0	58.0	32.0	1909	Lorain, Ohio
4	120478		St. s.	Alvah H. Boushell	120	60	101.5	21.5	9.8	1882	Fly Mountain, N. Y.
5	107557		St. s.	Alvah S. Chisholm, Jr.	478	266	150.0	35.0	8.0	1900	Marine City, Mich.
6	212017	LDJS	St. s.	ALVARADO	1,994	1,400	245.0	41.5	23.0	1914	Long Beach, Calif.
7	202709		St. w.	Alys Gray	32	32	73.5	17.7	2.8	1905	Madison, Ind.
8	206976	LOKH	St. s.	Amagansett	390	172	151.6	24.1	13.0	1912	Rockland, Me.
9	201937		St. s.	AMASA STONE	6,282	4,930	525.0	55.2	31.0	1905	Wyandotte, Mich.
10	30089		St. s.	AMAZON	3,702	2,680	378.0	46.2	25.9	1897	Chicago, Ill.
11	218259	LRNG	St. s.	AMBRIDGE	6,631	4,111	395.5	55.0	31.4	1919	Kearny, N. J.
12	206169		St. s.	Ambrose Keeler	188	114	90.5	26.0	11.6	1909	Tottenville, N. Y.
13	85618		St. s.	Ambrose No. 4	108	73	106.5	22.1	7.3	1880	Mystic Bridge, Conn.
14	105906		St. s.	Ambrose No. 6	107	63	80.0	22.5	8.2	1880	Brooklyn, N. Y.
15	204231		St. s.	Ambrose No. 8	173	106	105.0	29.0	9.5	1907	Tomkins Cove, N. Y.
16	219458	LVGQ	St. s.	AMCROSS	5,980	3,713	400.7	54.2	30.4	1919	Chester, Pa.
17	106837		St. s.	Amella	123	74	81.0	27.6	8.7	1879	Brooklyn, N. Y.
18	215327	LHMN	St. s.	AMELIA	1,297	714	227.3	31.7	13.7	1906	Wallsend-on-Tyne, England.
19	100717		St. p.	America	836	414	285.0	45.0	6.0	1900	Jeffersonville, Ind.
20	107140		St. p.	America	689	415	168.0	36.6	13.3	1895	Chester, Pa.
21	107302		St. s.	AMERICA	93	63	83.0	21.2	9.6	1897	Buffalo, N. Y.
22	140644		St. s.	America	75	51	93.5	19.6	6.3	1883	Grand Haven, Mich.
23	200161		St. s.	America	141	96	89.0	27.3	8.5	1903	Tomkins Cove, N. Y.
24	215448	LHQG	St. s.	AMERICA	21,329	12,189	668.8	74.3	22.8	1905	Belfast, Ireland
25	205673		St. s.	AMERICA	297	258	134.2	32.0	7.6	1908	Buffalo, N. Y.
26	210348		St. s.	America	97	62	105.0	18.5	6.7	1912	Portland, Ore.
27	220018		St. s.	America	181	123	94.2	25.0	13.2	1920	Tottenville, N. Y.
28	213945	LFRN	St. s.	AMERICAN	6,243	3,742	404.6	53.9	26.2	1916	Philadelphia, Pa.
29	217460	LPMR	St. s.	AMERICAN	168	75	97.2	23.2	10.6	1919	Bath, Me.
30	221604		St. s.	AMERICAN	1,407	803	204.4	42.1	17.0	1921	Manitowoc, Wis.
31	220643	MBNQ	St. s.	AMERICAN BANKER	7,430	4,013	436.9	58.2	26.4	1920	Hog Island, Pa.
32	116649		St. s.	American Eagle	100	68	74.0	20.6	9.3	1898	Noank, Conn.
33	220927	MCFW	St. s.	AMERICAN FARMER	7,430	4,013	436.9	58.2	26.4	1920	Hog Island, Pa.
34	221478	MDBG	St. s.	AMERICAN LEGION	13,736	8,137	516.5	72.2	27.8	1921	Camden, N. J.
35	226106		St. s.	AMERICAN LEGION	2,089	1,421	251.0	65.0	17.7	1926	Mariners Harbor, N. Y.
36	220984	MOHS	St. s.	AMERICAN MERCHANT	7,430	4,013	436.9	58.2	26.4	1921	Hog Island, Pa.
37	219632	LVQS	St. s.	AMERICAN PRESS	5,135	3,127	390.0	54.2	27.8	1920	do
38	220983	MOHR	St. s.	AMERICAN SHIPPER	7,430	4,013	436.9	58.2	26.4	1921	do
39	218477	LRWG	St. s.	AMERICAN STAR	4,811	3,037	386.8	52.2	27.4	1919	Arlington, N. Y.
40	220693	MCDT	St. s.	AMERICAN TRADER	7,430	4,013	436.9	58.2	26.4	1920	Hog Island, Pa.
41	205096		St. s.	AMERICANA	969	531	209.7	45.0	15.8	1908	Buffalo, N. Y.
42	76416		St. s.	Americus	22	11	46.1	14.5	5.9	1883	Tottenville, N. Y.
43	212345		St. s.	AMERSHIP	20	12	48.8	13.0	6.5	1914	Buffalo, N. Y.
44	211906	LDJF	St. s.	AMOLCO	3,101	1,881	317.1	46.0	23.6	1914	Quincy, Mass.
45	208594		St. s.	Amsterdam	23	16	50.4	12.4	5.9	1901	Schenectady, N. Y.
46	200618		St. w.	Amy Hewes	85	85	115.0	25.0	3.2	1903	Franklin, La.
47	222456		St. s.	Amy E. Keller	97	66	70.9	21.8	9.7	1922	Tottenville, N. Y.
48	106962		St. s.	Anabel	47	34	65.3	16.0	7.0	1892	Manitowoc, Wis.
49	107463		St. s.	Anago	17	10	54.4	9.4	5.3	1899	South Boston, Mass.
50	219007	LTFM	St. s.	ANACONDA	6,093	3,757	395.5	55.0	31.4	1919	Kearny, N. J.
51	216846	LMSF	St. s.	ANACORTES	4,889	3,527	379.8	53.1	27.0	1918	Tacoma, Wash.
52	117125	KRNT	St. s.	ANCON	9,640	7,531	489.5	58.0	28.9	1902	Sparrows Point, Md.
53	207407		St. w.	Andes	197	197	158.0	39.0	4.5	1910	Point Pleasant, W. Va.
54	218067	LRDM	St. s.	ANDREA F. LUCKENBACH	10,725	6,826	496.0	68.2	37.2	1919	Quincy, Mass.
55	219251	LTRS	St. s.	ANDREW JACKSON	7,746	4,926	439.6	60.2	33.7	1919	Gloucester City, N. J.
56	208478		St. s.	ANDREW H. GREEN	96	11	86.2	21.0	10.3	1911	Ferryburg, Mich.
57	206154		St. s.	Andrew J. Ward	36	16	52.6	16.9	7.2	1910	Boston, Mass.
58	206167		St. s.	Andrew S. Upson	4,442	3,120	380.0	52.0	28.0	1909	Cleveland, Ohio.
59	107494		St. s.	ANGELINE	4,060	3,441	414.0	50.0	28.0	1899	Wyandotte, Mich.
60	106093		St. s.	Angle and Nellie	45	34	64.5	16.9	6.5	1882	Wilmington, Del.
61	136095	KNPR	St. s.	ANGLER	199	97	132.7	21.5	10.6	1898	Elizabethport, N. J.
62	208352		St. s.	Angus J. McDonald Engine 44	173	121	97.9	27.0	10.4	1895	East Boston, Mass.
63	220610		St. s.	Anita M. Stuart	81	55	87.2	18.0	8.6	1911	Collingwood, Canada.
64	107418		St. s.	ANN ARBOR No. 3	2,047	935	306.9	52.3	17.1	1898	Cleveland, Ohio.

1 Formerly st. s. Frederick E. Ives.

2 Formerly st. s. a J. S. Packard.
b Chal. McWilliams.
c G. W. Danielson.

3 Formerly st. s. b Americana.
c Barton Bros.

4 Formerly st. s. Admiral.

5 Formerly st. s. a Clarence M. Worth.
b Nina C.

6 Formerly British st. s. Amella.

7 Formerly st. p. Indiana.

8 Formerly German st. s. Amerika.

9 Formerly st. s. Santa Barbara.

10 Formerly st. s. Cantigny.

11 Formerly st. s. S. L'hommedieu.

12 Formerly st. s. a Ourcq.
b U. S. transport Ourcq.

Line No.	Service	Crew	Horsepower	Name of owner	Home port	Address of owner
1	Tow.	1	350	W. G. Peters	Minneapolis, Minn.	Wabasha, Minn.
2	Pas.	17	350	City Council of Augusta	Savannah, Ga.	Augusta, Ga.
3	Frt.	25	1,880	Pittsburgh Steamship Co. (W. Va.)	Duluth, Minn.	Wolvin Building.
4	Tow.	9	375	Wood Towing Corporation (Va.)	Norfolk, Va.	Roanoke Dock.
5	Frt.	10	400	Edward O. Lampa	Cleveland, Ohio	Lorain, Ohio.
6	Frt.	25	1,000	Moore Mill & Lumber Co. (Oreg.)	San Francisco, Calif.	68 Post Street.
7	Pas.	10	45	Success Sand Stone & Gravel Co. (Miss.)	Baton Rouge, La.	Vicksburg, Miss.
8	Fsh.	32	700	John A. Hayes	New London, Conn.	487 Williams Street.
9	Frt.	32	1,800	Interlake Steamship Co. (Ohio)	Cleveland, Ohio	Union Trust Building.
10	Frt.	23	1,100	Pioneer S. S. Co. (Ohio)	do.	1808 Rockefeller Building.
11	Frt.	54	2,500	United States Shipping Board	Newark, N. J.	Kearny, N. J.
12	Tow.	9	750	Elmer A. Keeler	New York, N. Y.	1 Broadway.
13	Tow.	5	323	Ambrose Lighterage & Transportation Co. (N. J.)	do.	17 State Street.
14	Msc.	4	365	do.	do.	Do.
15	Frt.	5	300	do.	do.	Do.
16	Frt.	40	3,000	United States Shipping Board	Philadelphia, Pa.	Bourse Building.
17	Frt.	6	250	L. Boyer's Sons Co. (N. J.)	New York, N. Y.	82 Beaver Street.
18	Frt.	32	1,200	Amelia Steamship Corporation (Del.)	do.	17 Battery Place.
19	Pas.	50	1,456	River Excursion Co. (Del.)	Cincinnati, Ohio	Foot Main Street.
20	Fer.	6	500	Ferry Holding Corporation (Del.)	New York, N. Y.	90 West Street.
21	Tow.	6	490	Great Lakes Towing Co. (N. J.)	Duluth, Minn.	N. P. Dock.
22	Pas.	5	150	Charles Roe	Grand Haven, Mich.	Harbor Springs, Mich.
23	Frt.	6	310	Bay Ridge Water & Lighterage Co. (N. Y.)	New York, N. Y.	109 Broad Street.
24	Pas.	530	16,000	United States Lines (Del.)	do.	45 Broadway.
25	Drg.	8	160	Erie Sand & Gravel Co. (Pa.)	Erie, Pa.	213 West Fourth Street.
26	Pas.	6	150	America Transportation Co. (Oreg.)	Portland, Oreg.	Alder Street Dock.
27	Tow.	9	450	Baker-Whiteley Coal Co. (W. Va.)	Baltimore, Md.	Keyser Building.
28	Frt.	39	3,800	American-Hawaiian Steamship Co. (N. J.)	New York, N. Y.	10 Bridge Street.
29	Frt.	10	550	Texas Co. (Del.)	Wilmington, Del.	7 West Tenth Street.
30	Frt.	23	800	American Sand & Gravel Co. (Ill.)	Chicago, Ill.	228 North La Salle Street.
31	Pas.	68	6,000	United States Lines (Del.)	New York, N. Y.	45 Broadway.
32	Tow.	6	200	Atlantic Lighterage Corporation (N. J.)	do.	17 Battery Place.
33	Pas.	67	6,000	United States Lines (Del.)	do.	45 Broadway.
34	Pas.	185	12,000	Munson Steamship Line (N. Y.)	do.	67 Wall Street.
35	Fer.	9	4,400	City of New York	do.	Municipal Building.
36	Frt.	68	6,000	United States Lines (Del.)	do.	45 Broadway.
37	Frt.	40	2,500	United States Shipping Board	Philadelphia, Pa.	Bourse Building.
38	Pas.	68	6,000	United States Lines (Del.)	New York, N. Y.	45 Broadway.
39	Frt.	32	2,500	Charles Nelson Co. (Calif.)	San Francisco, Calif.	230 California Building.
40	Frt.	68	8,000	United States Lines (Del.)	New York, N. Y.	45 Broadway.
41	Pas.	21	1,120	Steamer Americana (N. Y.)	do.	17 Battery Place
42	Tow.	3	75	Gowanus Towing Co. (N. Y.)	do.	Foot Smith Street (B).
43	Tow.	1	40	Buffalo Dry Dock Co. (W. Va.)	Buffalo, N. Y.	Ganson Street.
44	Tnk.	33	1,660	Steamship Amolco Corporation (Del.)	Boston, Mass.	175 Milk Street.
45	Tow.	3	30	State of New York	Albany, N. Y.	Public Works Building.
46	Tow.	7	228	Joseph A. Prevost Lumber Co. (La.)	New Orleans, La.	Jeanerette, La.
47	Tow.	6	350	Hudson Tow Boat Co. (N. J.)	New York, N. Y.	Hoboken, N. J.
48	Pas.	7	110	John Girvin	Sault Ste Marie, Mich.	Manistique, Mich.
49	Msc.	3	150	National Dry Dock & Repair Co. (N. Y.)	New York, N. Y.	West New Brighton, N. Y.
50	Frt.	42	2,500	United States Shipping Board	Newark, N. J.	Kearny, N. J.
51	Frt.	39	2,300	do.	Tacoma, Wash.	
52	Pas.	108	4,000	Panama R. R. Co. (N. Y.)	New York, N. Y.	24 State Street.
53	Pas.	35	377	Oliver F. Bradford	New Orleans, La.	1223 St. Mary Street.
54	Frt.	52	6,000	Luckenbach Steamship Co. (Del.)	New York, N. Y.	44 Whitehall Street.
55	Frt.	28	3,260	United States Shipping Board	Philadelphia, Pa.	Bourse Building.
56	Tow.	8	550	Great Lakes Dredge & Dock Co. (N. J.)	Chicago, Ill.	104 South Michigan Avenue.
57	Pas.	3	125	N. Ward Co. (Mass.)	Boston, Mass.	121 Beverly Street.
58	Frt.	27	1,440	Kinney S. S. Co. (Ohio)	Cleveland, Ohio	Rockefeller Building.
59	Frt.	27	1,150	Presque Isle Transportation Co. (Ohio)	do.	Union Trust Building.
60	Tow.	5	150	South Atlantic Towing Co. (Ga.)	Brunswick, Ga.	
61	Pas.	7	800	Frederick Place	New York, N. Y.	79 Elton Street (B).
62	Frb.	7	600	City of Boston (Mass.)	Boston, Mass.	City Hall.
63	Tow.	6	175	James A. Kenny	New York, N. Y.	449 Fiftieth Street (B).
64	Frt.	37	1,200	Ann Arbor R. R. Co. (Mich.)	Grand Haven, Mich.	Frankfort, Mich.

¹¹ Formerly st. s. ^a Aisne.
^b U. S. transport Aisne.
¹² Formerly st. s. Tours.
¹³ Formerly st. s. Strathnaver.
¹⁴ Formerly st. s. Marne.
¹⁵ Formerly st. s. John Sparks.
¹⁶ Formerly st. s. E. N. Smith.

¹⁷ Formerly st. s. B. B. Odell, jr.
¹⁸ Formerly st. s. Shawmut.
¹⁹ Formerly st. w. Loucinda.
²⁰ Formerly st. s. Elreba.
²¹ Formerly st. s. Engine 44.
²² Formerly st. s. Anita M. Stuart.

Steam Vessels

Line No.	Official No.	Signal letters	Rig	Name of vessel	Tonnage		Dimensions			When built	Where built
					Gross	Net	Length	Breadth	Depth		
							Feet	Feet	Feet		
1	203696	-----	St. s.	ANN ARBOR No. 4.....⊙	1,778	722	259.0	52.1	17.6	1906	Cleveland, Ohio.....
2	208261	-----	St. s.	ANN ARBOR No. 5.....	2,884	1,961	360.0	56.3	18.9	1910	Toledo, Ohio.....
3	214656	-----	St. s.	ANN ARBOR No. 6.....⊙	2,716	1,679	338.0	56.0	18.3	1917	Ecorse, Mich.....
4	224430	-----	St. s.	ANN ARBOR No. 7.....	2,934	1,426	347.9	56.2	19.2	1925	Manitowoc, Wis.....
5	206835	-----	St. p.	Ann Bailey.....	44	44	64.8	22.5	3.8	1909	Point Pleasant, W. Va.....
6	106709	-----	St. s.	Anna.....	39	19	55.0	14.5	6.8	1890	Berkley, Va.....
7	106966	-----	St. s.	Anna.....	23	15	63.4	14.0	6.7	1892	Grand Haven, Mich.....
8	205712	-----	St. s.	Anna.....	21	14	44.8	12.6	5.6	1908	Manitowoc, Wis.....
9	211845	-----	St. s.	Anna.....	19	13	40.0	12.0	4.4	1913	Menominee, Mich.....
10	107759	-----	St. s.	Anna Barron.....	82	56	76.8	19.2	7.5	1902	Astoria, Ore.....
11	210216	-----	St. s.	Anna C. Wilson.....+	83	56	91.0	20.4	6.5	1912	Saugatuck, Mich.....
12	201451	KTLO	St. s.	Anna E. Combes.....	138	114	113.6	23.2	6.6	1904	East Rockaway, N. Y.....
13	125044	-----	St. s.	Anna E. Young.....	66	44	71.0	18.5	8.4	1872	Port Richmond, N. Y.....
14	106053	-----	St. s.	Anna S. Cooper.....	85	42	91.9	21.5	7.3	1882	New Orleans, La.....
15	106693	-----	St. p.	Annapolis.....⊙	877	453	202.5	65.2	14.3	1889	Baltimore, Md.....
16	216539	-----	St. p.	Annapolis (composite).....	485	336	174.0	28.0	6.6	1892	do.....
17	201068	-----	St. s.	ANNE ARUNDEL.....	795	630	174.0	36.0	10.2	1904	do.....
18	219645	LVRJ	St. s.	Anne Hanly.....□+	1,343	756	235.0	43.0	17.7	1920	North Bend, Ore.....
19	215696	LJCK	St. s.	ANNETTA.....⊙	1,285	753	227.2	31.7	13.6	1907	Wallsend-on-Tyne, England.....
20	106271	-----	St. s.	Annie.....	75	37	80.0	18.0	8.0	1884	Alexandria, Va.....
21	204509	KWHP	St. s.	Annie Christenson.....□	839	452	186.7	39.8	12.8	1907	Winslow, Wash.....
22	206116	-----	St. w.	Annie Comings.....	464	414	151.4	32.6	5.4	1909	Vancouver, Wash.....
23	225645	-----	St. s.	Annie Hill.....	78	40	104.3	14.9	8.6	1917	Morris Heights, N. Y.....
24	218694	LSHF	St. s.	ANNIE MURPHY.....□+	2,606	1,009	251.0	43.6	26.2	1919	Superior, Wis.....
25	75988	-----	St. s.	Annie Sullivan.....	97	66	72.6	21.3	9.1	1878	Greenpoint, N. Y.....
26	202702	-----	St. s.	ANNIE L. VANSIVER.....	194	132	127.0	27.0	7.5	1905	Camden, N. J.....
27	105768	-----	St. s.	Annie L. Wilcox.....	149	70	117.5	19.2	8.7	1878	Mystic, Conn.....
28	221292	MCTF	St. s.	ANNIESTON CITY.....□+⊙	5,686	3,450	424.2	56.2	26.5	1921	Chickasaw, Ala.....
29	207031	-----	St. w.	Antelope.....	160	101	100.6	23.0	5.0	1909	Samoa, Calif.....
30	107008	-----	St. s.	Anthony Groves, Jr.....	605	366	199.2	23.2	8.6	1893	Philadelphia, Pa.....
31	219229	LTQM	St. s.	ANTIETAM.....□+⊙	6,972	4,293	435.6	56.2	31.7	1919	Sparrows Point, Md.....
32	212936	LFDT	St. s.	ANTILLA.....⊙	3,432	2,143	358.4	45.0	24.2	1904	West Hartlepool, England.....
33	220352	MBCL	St. s.	ANTINOUS.....□+⊙	6,094	3,816	401.4	53.2	31.9	1920	Vancouver, Wash.....
34	107154	-----	St. s.	Apollo.....	105	56	90.2	19.8	9.8	1895	Baltimore, Md.....
35	220013	LWNO	St. s.	AQUARIUS.....□+⊙	6,094	3,816	401.4	53.2	31.9	1920	Vancouver, Wash.....
36	210463	-----	St. p.	Aquehonga.....	290	217	102.8	31.8	10.4	1912	Newburgh, N. Y.....
37	206214	-----	St. s.	Aquila.....	48	33	78.2	18.3	5.7	1909	Houghton, Wash.....
38	227706	-----	St. s.	Aquila.....	170	170	110.3	24.4	3.7	1928	Wabasha, Minn.....
39	76664	-----	St. s.	Arabian.....	92	46	82.7	19.6	9.4	1887	Camden, N. J.....
40	201545	KTML	St. s.	Arabs.....	155	91	109.5	24.5	12.0	1904	San Francisco, Calif.....
41	136345	-----	St. s.	Arad.....	62	31	68.7	16.6	7.4	1892	Philadelphia, Pa.....
42	225246	MGBC	St. s.	ARBUS.....⊙	285	194	146.5	25.6	10.1	1879	Baltimore, Md.....
43	229258	-----	St. s.	Arcadia.....	102	80	89.2	25.3	6.0	1929	Tacoma, Wash.....
44	217596	LPWD	El. s.	ARCHER.....□+⊙	7,610	4,872	440.0	56.0	35.3	1919	Alameda, Calif.....
45	91131	-----	St. s.	Archie Scott.....	63	43	73.1	17.4	8.8	1879	Green Bay, Wis.....
46	209309	-----	St. s.	Archie Tegtmeyer.....	40	27	54.0	14.0	6.8	1911	Manitowoc, Wis.....
47	105876	-----	St. p.	Arctic.....	394	284	145.0	30.0	7.8	1879	Wilmington, Del.....
48	211602	LDFQ	St. s.	ARCTIC.....□	197	69	111.5	25.3	11.6	1913	Eagle Harbor, Wash.....
49	215052	LHCP	St. s.	ARCTIC.....□⊙	4,207	1,724	355.0	45.0	24.5	1904	Flensburg, Germany.....
50	202867	-----	St. s.	ARCTURUS.....△	6,707	5,263	514.0	54.0	27.1	1906	West Bay City, Mich.....
51	218749	LSKQ	St. s.	ARCTURUS.....	2,478	1,474	268.3	46.2	23.2	1919	Bellingham, Wash.....
52	219957	LWKR	St. s.	ARCTURUS.....□+⊙	6,094	3,816	401.4	53.2	31.9	1920	Vancouver, Wash.....
53	221089	MCLV	St. s.	ARDEN.....□+	5,976	3,700	400.7	54.2	30.2	1921	Harriman, Pa.....
54	107766	-----	St. s.	Ardent.....	106	72	106.2	22.0	7.0	1902	Baltimore, Md.....
55	212964	LFGN	St. s.	ARDMORE.....□+⊙	7,035	4,390	449.5	59.0	29.9	1913	Rostock, Germany.....
56	219622	LVQH	St. s.	ARGON.....□+△	6,952	4,271	435.6	56.2	31.7	1920	Sparrows Point, Md.....
57	105603	-----	St. s.	Argonaut.....	71	35	80.0	18.5	8.1	1876	Camden, N. J.....
58	201427	-----	St. s.	Argosy.....	48	33	69.0	16.0	7.4	1904	Buffalo, N. Y.....
59	220718	MBRL	St. s.	ARGOSY.....□+△	4,995	3,039	390.0	54.2	27.8	1920	Hog Island, Pa.....
60	214765	-----	St. s.	Argosy and Argonaut 3d.....	136	67	100.0	20.6	6.9	1916	Bridgeport, Conn.....
61	106821	-----	St. s.	Argus.....	25	15	50.0	12.2	6.9	1891	Port Jefferson, N. Y.....

a Commodore Duryea.
 b Virginia.
 c Thos. A. Meseck.
 d Formerly st. p. Sasalras.
 e Formerly British st. s. Annetta.
 f Formerly st. s. Charles Christenson.
 g Formerly U. S. N. S. C. No. 236.

h Formerly st. s. Lake Falama.
 i Formerly st. s. Jerome B. King.
 j Formerly st. s. { a British st. s. Luristan.
 { b Cuban st. s. Antilla.
 k Formerly st. s. Jas. Macauley.
 l Formerly st. s. { a Eva M. Wall.
 { b J. S. W. Holton.

Steam Vessels

17

Line No.	Service	Crew	Horsepower	Name of owner	Home port	Address of owner
1	Frt.	27	1,200	Ann Arbor R. R. Co. (Mich.)	Grand Haven, Mich.	Frankfort, Mich.
2	Frt.	39	3,000	Empire Trust Co. (N. Y.)	New York, N. Y.	120 Broadway.
3	Frt.	39	3,000	Ann Arbor Boat Co. (Mich.)	Grand Haven, Mich.	Frankfort, Mich.
4	Fer.	45	2,700	do.	do.	Do.
5	Fer.	1	30	H. C. Plorens	Cincinnati, Ohio.	Racine, Ohio.
6	Tow.	5	75	Norfolk Lighterage Co. (Va.)	Norfolk, Va.	Foot Commerce Street.
7	Tow.	4	85	Menominee River Tug Co. (Mich.)	Milwaukee, Wis.	Menominee, Mich.
8	Fsh.	5	24	Joseph Adrian	do.	427 Sixth Avenue.
9	Fsh.	3	52	Martin Mechelson	Marquette, Mich.	St. Ignace, Mich.
10	Fsh.	5	120	Alaska Pacific Salmon Corporation (Del.)	Ketchikan, Alaska	
11	Pas.	10	150	Edward C. Hintze	Chicago, Ill.	Michigan City, Ind.
12	Frt.	8	160	Thomas G. Carpenter & Co. (N. Y.)	New York, N. Y.	11 Moore Street.
13	Tow.	4	350	John Young	do.	Woodhaven, N. Y.
14	Tow.	9	200	Illinois Central R. R. Co. (Ill.)	St. Louis, Mo.	Metropolis, Ill.
15	Pas.	20	1,200	Mayor and City Council (Md.)	Baltimore, Md.	City Hall.
16	Pas.	25	466	Tolchester Beach Improvement Co. (Md.)	do.	Pier 10, Light Street.
17	Pas.	44	500	Baltimore & Virginia Steamboat Co. (Md.)	do.	Pier 3, Light Street.
18	Frt.	22	1,000	J. R. Hanly Co. (Calif.)	San Francisco, Calif.	Foot F Street.
19	Frt.	28	1,150	Annetta Steamship Corporation (Del.)	New York, N. Y.	17 Battery Place.
20	Tow.	4	350	Eugene Breymann	Toledo, Ohio.	103 Chamber of Com. Bldg.
21	Frt.	21	500	Sudden & Christenson (Calif.)	San Francisco, Calif.	310 Sansome Street.
22	Tow.	13	390	Western Transportation Co. (Oreg.)	Portland, Oreg.	733 Pittock Building.
23	Pas.	1	500	David Hill	Washington, N. C.	Morehead City, N. C.
24	Frt.	29	1,500	John George Murphy	Mobile, Ala.	19 North Ann Street.
25	Frt.	6	950	Michael C. Hemingway	New York, N. Y.	Elizabeth, N. J.
26	Frt.	10	300	North River Line (N. C.)	Elizabeth City, N. C.	Jarvisburg, N. C.
27	Fsh.	23	170	Triton Oil & Fertilizer Co. (N. Y.)	New York, N. Y.	101 Beekman Street (B).
28	Frt.	57	3,500	Isthmian S. S. Co. (Del.)	do.	50 Trinity Place.
29	Fer.	3	200	Coggeshall Launch Co. (Calif.)	Eureka, Calif.	Foot F Street.
30	Pas.	28	520	Baltimore & Philadelphia Steamboat Co. (Md.)	Baltimore, Md.	Pier 1, Light Street.
31	Tnk.	39	2,600	Antietam Steamship Corporation (Del.)	Philadelphia, Pa.	260 South Broad Street.
32	Frt.	35	1,600	New York & Cuba Mail Steamship Co. (Me.)	New York, N. Y.	Foot Wall Street.
33	Frt.	37	2,500	United States Shipping Board	Portland, Oreg.	Vancouver, Wash.
34	Tow.	10	360	Merchants & Miners Transportation Co. (Md.)	Baltimore, Md.	112 South Gay Street.
35	Frt.	42	2,500	United States Shipping Board	New York, N. Y.	45 Broadway.
36	Fer.	5	300	New Jersey & Staten Island Ferry Co. (N. J.)	do.	St. George, N. Y.
37	Pas.	2	180	King County, Wash.	Seattle, Wash.	County City Building.
38	Tow.	5	200	W. G. Peters	Minneapolis, Minn.	Wabasha, Minn.
39	Tow.	9	350	Tugboat Arabian Co. (Del.)	Philadelphia, Pa.	111 Walnut Street.
40	Frt.	6	750	Associated Oil Co. (Calif.)	San Francisco, Calif.	79 New Montgomery Street.
41	Tow.	6	150	Tugboat Aral Co. (Del.)	Philadelphia, Pa.	111 Walnut Street.
42	Msc.	15	450	Union Shipbuilding Co. (Pa.)	Baltimore, Md.	Fairfield, Md.
43	Pas.	2	200	Lorenz & Berntsen Co. (Wash.)	Tacoma, Wash.	Municipal Dock.
44	Frt.	45	3,000	United States Shipping Board	San Francisco, Calif.	369 Pine Street.
45	Tow.	6	50	Duluth-Superior Dredging Co. (Minn.)	Duluth, Minn.	Foot Forty-fifth Avenue West.
46	Frt.	6	50	Adam Paczocha	Milwaukee, Wis.	614 Greenbush Street.
47	Fer.	6	453	Delaware-New Jersey Ferry Co. (Del.)	Wilmington, Del.	Foot Fourth Street.
48	Tow.	15	400	M. J. Dady Engineering & Contracting Co. (N. Y.)	New York, N. Y.	367 Fulton Street (B).
49	Fsh.	35	2,800	Alaska Packers Association (Calif.)	San Francisco, Calif.	111 California Street.
50	Frt.	28	1,500	Interlake S. S. Co. (Ohio)	Cleveland, Ohio.	Union Trust Building.
51	Frt.	39	1,500	Cape Verde Island & West Africa Trading Corporation (Mass.)	New Bedford, Mass.	108 Union Street.
52	Frt.	36	2,600	United States Shipping Board	New York, N. Y.	45 Broadway.
53	Frt.	47	3,000	do.	Philadelphia, Pa.	Bourse Building.
54	Tow.	5	250	Bay Ridge Water & Lighterage Co. (N. Y.)	New York, N. Y.	109 Broad Street.
55	Tnk.	36	2,400	Ardmore Steamship Co. (Del.)	Wilmington, Del.	1518 Diamond Street.
56	Tnk.	40	2,700	Standard Transportation Co. (Del.)	New York, N. Y.	26 Broadway.
57	Msc.	4	400	Robert R. Stone, Jr.	Wilmington, N. C.	Corner Front and Water Sts.
58	Tow.	2	90	Squaw Island Sand & Gravel Corporation (N. Y.)	Buffalo, N. Y.	78 Perry Street.
59	Frt.	35	2,500	American Seantle Line (Del.)	New York, N. Y.	5 Broadway.
60	Salv.	13	140	Argonaut Salvage Corporation (Me.)	Bridgeport, Conn.	Stratford, Conn.
61	Oys.	3	16	Andrew Radel Oyster Co. (Conn.)	do.	South Norwalk, Conn.

¹¹ Formerly U. S. Lighthouse Arbutus.

¹² Formerly st. s. Menominee River.

¹³ Formerly U. S. N. st. s. Arctic.

¹⁴ Formerly { a German st. s. Odenwald.

{ b st. s. Newport News.

{ c U. S. N. st. s. Newport News.

¹⁵ Formerly st. s. James B. Wood.

¹⁶ Formerly st. s. Ohio.

¹⁷ Formerly { a st. s. Ardent.

{ b U. S. Navy at. s. S. P. 660.

¹⁸ Formerly German st. s. Delphin.

Steam Vessels

Line No.	Official No.	Signal letters	Rig	Name of vessel	Tonnage		Dimensions			When built	Where built
					Gross	Net	Length	Breadth	Depth		
1	106032		St. s.	Ariel	168	86	95.9	28.0	11.1	1881	Detroit, Mich.
2	209831		St. s.	Ariel	59	46	58.3	17.5	5.1	1912	Tacoma, Wash.
3	106247	KCDJ	St. s.	Artes	114	57	89.5	20.1	9.0	1884	Philadelphia, Pa.
4	219798	LWCV	St. s.	ARIO	6,952	4,271	435.6	56.2	31.7	1920	Sparrows Point, Md.
5	204267	KWFB	St. s.	ARIOSA	202	178	108.0	25.0	12.2	1907	Camden, N. J.
6	106099		St. s.	Arizona	201	121	120.5	22.0	11.3	1882	Mystic Bridge, Conn.
7	126551		St. s.	Arizona	1,041	801	203.5	40.0	13.5	1889	Manitowoc, Wis.
8	218983	LTCN	St. s.	ARIZONA	5,174	3,106	391.8	51.3	28.8	1919	Wilmington, Del.
9	219714	LVTB	St. s.	ARIZONAN	5,855	3,593	434.3	57.7	27.2	1920	Chester, Pa.
10	219800	LWDC	St. s.	ARIZPA	5,517	3,392	400.7	54.2	30.4	1920	Harriman, Pa.
11	201241		St. w.	Arkla	68	68	95.0	20.0	3.4	1904	Franklin, La.
12	200661		St. s.	ARLINGTON	1,446	963	206.2	43.6	16.5	1903	Port Richmond, N. Y.
13	207300	LFMP	St. s.	ARLINGTON	2,431	1,431	244.0	43.2	27.2	1910	Wyandotte, Mich.
14	217590	LPVT	St. s.	ARLYN	3,304	1,971	321.7	50.0	21.6	1919	Gloucester City, N. J.
15	85797		St. s.	Arm & Hammer	39	19	65.0	16.7	6.5	1883	Brooklyn, N. Y.
16	107155		St. p.	ARROW	365	182	165.3	28.0	9.5	1895	Wyandotte, Mich.
17	212460		St. s.	ARROW	56	38	61.4	15.1	7.5	1914	Ludington, Mich.
18	215315	LHMG	St. s.	ARTEMIS	8,413	5,247	499.1	58.2	33.9	1902	Belfast, Ireland
19	107258		St. w.	Artemus Gates	43	43	87.0	21.8	4.0	1896	Clinton, Iowa
20	203976		St. w.	Arthur S.	45	38	85.0	17.6	3.1	1907	Fulton, Ill.
21	217511		St. s.	Arthur Conners	91	62	77.3	21.9	9.4	1919	Brooklyn, N. Y.
22	107005		St. s.	ARTHUR ORR	2,745	2,117	334.0	41.3	21.8	1893	Chicago, Ill.
23	212807		St. s.	ARTHUR SCHOELLKOPF	15	7	42.3	10.1	5.0	1914	Buffalo, N. Y.
24	217255	LNVP	St. s.	Arthur J. Baldwin	2,361	1,391	245.3	45.5	28.3	1918	Rolph, Calif.
25	219959	LWKT	St. s.	ARTIGAS	5,161	3,144	390.0	54.2	27.8	1920	Hog Island, Pa.
26	81001		St. s.	Artundel	29	17	55.8	15.0	7.4	1883	Baltimore, Md.
27	219178	LTND	St. s.	ARYAN	6,490	4,028	416.8	56.1	32.7	1919	Bath, Me.
28	220239		St. s.	Asbury Park	181	123	94.2	25.0	13.2	1920	Tottenville, N. Y.
29	107200		St. s.	ASHBOURNE	115	78	88.2	19.0	10.2	1895	Philadelphia, Pa.
30	201930		St. p.	Ashburnham	446	347	130.2	27.5	11.2	1905	Boston, Mass.
31	106804	KJOM	St. s.	Asher J. Hudson	136	68	92.0	21.0	10.0	1891	Camden, N. J.
32	1496		St. s.	Asbland	97	57	87.4	19.6	6.8	1867	Buffalo, N. Y.
33	200187		St. s.	Asbland	64	43	61.9	19.6	8.4	1903	Tottenville, N. Y.
34	219230	LTQN	St. s.	ASHLAND COUNTY	2,592	1,613	251.0	43.6	26.1	1919	Lorain, Ohio
35	203246		St. s.	ASHLEY	240	163	109.2	24.6	14.7	1906	Wilmington, Del.
36	203071		St. s.	ASHTABULA	2,670	1,525	338.0	56.0	21.5	1906	St. Clair, Mich.
37	212966		St. s.	ASHTABULA	65	31	68.7	17.0	11.0	1915	Cleveland, Ohio
38	218586	LSOT	St. s.	ASKAWAKE	6,148	4,617	401.9	53.1	32.0	1919	Seattle, Wash.
39	216749	LMKQ	St. s.	ASTORIA	2,224	1,358	289.0	44.1	19.0	1918	Portland, Ore.
40	214492	LQKJ	St. s.	ASTRAL	7,541	4,574	439.5	58.0	33.0	1916	San Francisco, Calif.
41	217722	LQHG	St. s.	Astrea	415	197	142.0	31.6	14.4	1918	South Somerset, Mass.
42	210942		St. s.	Atalanta	147	100	111.7	23.0	6.7	1913	Tacoma, Wash.
43	212634	LDRW	St. s.	ATENAS	4,572	2,808	378.8	50.3	29.1	1909	Belfast, Ireland
44	126061		St. w.	Atha	135	134.4	26.0	3.6	1882	Pittsburgh, Pa.	
45	214617		St. s.	ATHENS	266	181	104.1	26.6	13.6	1916	Port Richmond, N. Y.
46	106731	KHCS	St. s.	Athens Hughes	115	57	88.7	19.0	10.2	1890	Philadelphia, Pa.
47	205232		St. s.	Atlanta	87	59	95.0	22.0	5.4	1908	Houghton, Wash.
48	221380	MCVP	St. s.	ATLANTA CITY	5,686	3,450	424.2	56.2	26.5	1921	Chickasaw, Ala.
49	106348		St. p.	ATLANTIC	930	736	190.0	36.0	13.3	1885	Brooklyn, N. Y.
50	107129		St. s.	Atlantic	33	16	57.5	15.8	6.7	1894	Baltimore, Md.
51	107567		St. s.	Atlantic	157	76	96.6	27.2	8.4	1900	Wilmington, Del.
52	201594	KTNF	St. s.	ATLANTIC	129	87	81.7	20.5	9.9	1904	Philadelphia, Pa.
53	217709	LQGP	St. s.	ATLANTIC	5,524	3,485	410.5	54.3	27.2	1919	Los Angeles, Calif.
54	212140		St. s.	ATLANTIC CITY	807	648	139.8	35.0	14.8	1914	Wilmington, Del.
55	219819		St. s.	Atlantic Highlands	173	87	94.3	25.2	12.2	1920	New York, N. Y.
56	219840	LWFP	St. s.	ATLANTIC SUN	6,666	4,044	429.3	50.2	31.4	1920	Chester, Pa.
57	868		St. s.	Atlas	33	16	56.0	16.0	6.0	1864	Philadelphia, Pa.
58	76949		St. s.	Atlas	118	59	96.8	21.0	9.4	1891	Baltimore, Md.
59	206838		St. s.	Atlas	33	23	60.0	16.4	7.1	1911	Erie, Pa.
60	214452	LQJR	St. s.	ATLAS	7,058	4,368	430.0	58.2	33.3	1916	Philadelphia, Pa.
61	224452	MFRP	St. s.	Atlas	644	381	166.8	30.2	14.8	1925	South Portland, Me.
62	208161		St. s.	AUBURN	241	164	97.4	30.5	13.5	1910	Port Richmond, N. Y.
63	217438	LPKN	St. s.	AUBURN	6,025	3,961	400.7	54.2	30.1	1918	Chester, Pa.
64	107286		St. s.	Aucocisco	167	94	107.8	24.9	8.9	1897	South Portland, Me.
65	219011	LTIDQ	St. s.	AUDITOR	5,503	3,383	400.7	54.2	30.4	1919	Harriman, Pa.
66	206401		St. s.	Audrey	49	23	60.1	16.0	6.5	1909	Tacoma, Wash.

1 Formerly st. s. City of Racine.
 2 Formerly st. s. {a Salem County.
 {b Galena.
 4 Formerly st. s. {a Conshohocken.
 {b Willhilo.
 6 Formerly st. w. {a Grady.
 {b H. H. Wiggin.

7 Formerly st. s. Castle Wood.
 8 Formerly st. s. Geo. H. Reeves.
 9 Formerly {a German st. s. Bohemia.
 {b Bohemia.
 10 Formerly st. s. {a Lillian P. Nichols.
 {b W. S. Doran.
 11 Formerly st. s. Annette Rolph.

Steam Vessels

Line No.	Service	Crew	Horse-power	Name of owner	Home port	Address of owner
1	Fer.	7	360	Port Huron & Sarnia Ferry Co. (Mich.)	Port Huron, Mich.	Quay Street.
2	Pas.	3	160	Marcus J. Johnson	Seattle, Wash.	Houghton, Wash.
3	Tow.	6	300	Steamtug Arles (N. Y.)	New York, N. Y.	59 Pearl Street.
4	Tnk.	39	2,600	Standard Transportation Co. (Del.)	do.	26 Broadway.
5	Tow.	12	500	Henry Du Bois' Sons Co. (N. Y.)	do.	17 State Street.
6	Fsh.	23	150	John A. Hayes	New London, Conn.	487 Williams Street.
7	Frt.	20	1,000	Goodrich Transit Co. (Del.)	Duluth, Minn.	228 Lake Avenue South.
8	Tnk.	33	2,500	Texas Co. (Del.)	Wilmington, Del.	7 West Tenth Street.
9	Frt.	48	3,000	Williams S. S. Corporation (Del.)	New York, N. Y.	8 Bridge Street.
10	Frt.	49	3,000	United States Shipping Board	Philadelphia, Pa.	Bourse Building.
11	Tow.	8	140	Arkla Lumber & Manufacturing Co. (La.)	New Orleans, La.	Plaquemine, La.
12	Fer.	7	1,600	Erie R. R. Co. (N. Y.)	New York, N. Y.	50 Church Street.
13	Frt.	25	1,400	Mystic Steamship Co. (Mass.), Trustees	Boston, Mass.	250 Stuart Street.
14	Frt.	36	1,380	A. H. Bull Steamship Co. (N. J.)	New York, N. Y.	116 Broad Street.
15	Pas.	5	40	Seligmen, Williams & Bell.	Elizabeth City, N. C.	South Mills, N. C.
16	Pas.	14	600	North Shore S. S. Co. (Ill.)	Chicago, Ill.	1804 Borland Building.
17	Fsh.	4	60	John E. Steimle	Milwaukee, Wis.	Sheboygan, Wis.
18	Frt.	98	5,000	United States Shipping Board	New York, N. Y.	45 Broadway.
19	Pas.	4	50	Clinton Sand & Gravel Co. (Iowa)	Des Moines, Iowa	Clinton, Iowa.
20	Tow.	4	140	George A. Schneider	Chicago, Ill.	Do.
21	Tow.	5	300	Connors Marine Co. (N. Y.)	New York, N. Y.	17 Battery Place.
22	Frt.	20	800	Canada Atlantic Transit Co. (Minn.)	Duluth, Minn.	Alworth Building.
23	Tow.	2	75	Niagara Falls Power Co. (N. Y.)	Buffalo, N. Y.	Niagara Falls, N. Y.
24	Frt.	26	1,000	Arctic Transport Co. (N. J.)	Nome, Alaska	Bourse Building.
25	Frt.	37	3,500	United States Shipping Board	Philadelphia, Pa.	Pier 2, East Pratt Street.
26	Frt.	4	96	Arundel Corporation (Md.)	Baltimore, Md.	7 West Tenth Street.
27	Tnk.	38	2,500	Texas Co. (Del.)	Wilmington, Del.	143 Liberty Street.
28	Tow.	9	450	Central Railroad Co. of New Jersey (N. J.)	New York, N. Y.	Reading Terminal.
29	Tow.	11	325	Reading Co. (Pa.)	Philadelphia, Pa.	Reading Terminal.
30	Fer.	6	500	Boston, Revere Beach & Lynn Railroad (Mass.)	Boston, Mass.	Rowes Wharf.
31	Frt.	9	600	Sabine Towing Co. (Tex.)	Port Arthur, Tex.	Box 252.
32	Tow.	8	300	John Schroeder Lumber Co. (Wis.)	Milwaukee, Wis.	Foot Walnut Street.
33	Tow.	7	40	Atlantic Transport Co. (W. Va.)	Baltimore, Md.	Chamber of Commerce Building.
34	Frt.	27	1,500	United States Shipping Board	New York, N. Y.	45 Broadway.
35	Tow.	7	850	Central Railroad Co. of New Jersey (N. J.)	do.	143 Liberty Street.
36	Frt.	26	3,000	Pennsylvania Ontario Transportation Co. (Ohio)	Cleveland, Ohio	Rockefeller Building.
37	Tow.	3	500	Great Lakes Towing Co. (N. J.)	Duluth, Minn.	N. P. Dock.
38	Frt.	46	2,500	United States Shipping Board	Seattle, Wash.	841 Railroad Avenue South.
39	Frt.	25	1,400	Hammond Lumber Co. (Del.)	San Francisco, Calif.	310 Sansome Street.
40	Tnk.	44	2,600	Standard Transportation Co. (Del.)	New York, N. Y.	26 Broadway.
41	Tow.	19	1,000	Davison Chemical Co. (Md.)	Baltimore, Md.	Garrett Building.
42	Pas.	6	1,000	Whidby Island Transportation Co. (Wash.)	Seattle, Wash.	Pier 3.
43	Pas.	90	3,600	United Fruit Steamship Corporation (Del.)	New York, N. Y.	17 Battery Place.
44	Tow.	14	450	Cruelible Fuel Co. (Del.)	Pittsburgh, Pa.	Oliver Building.
45	Tow.	9	1,000	Lehigh Valley R. R. Co. (N. J.)	New York, N. Y.	143 Liberty Street.
46	Tow.	11	300	Tug "Atkins Hughes" Co. (Del.)	Philadelphia, Pa.	115 Walnut Street.
47	Pas.	2	200	King County (Wash.)	Seattle, Wash.	County-City Building.
48	Frt.	57	3,500	Isthmian S. S. Co. (Del.)	New York, N. Y.	50 Trinity Place.
49	Fer.	8	515	City of New York	do.	Municipal Building.
50	Tow.	5	100	Atlantic Transport Co. (W. Va.)	Baltimore, Md.	Chamber of Commerce Building.
51	Frt.	7	200	National Lead Co. (N. J.)	New York, N. Y.	135 Marshall Street (B).
52	Tow.	8	400	Atlantic Refining Co. (Pa.)	Philadelphia, Pa.	266 South Broad Street.
53	Frt.	35	2,800	Argonaut Steamship Co. (N. Y.)	New York, N. Y.	26 Beaver Street.
54	Fer.	8	700	Delaware River Ferry Co. (N. J.)	Philadelphia, Pa.	Reading Terminal.
55	Tow.	10	700	Central Railroad Co. (N. J.)	New York, N. Y.	143 Liberty Street.
56	Tnk.	37	2,800	Sun Oil Co. (N. J.)	Philadelphia, Pa.	Finance Building.
57	Tow.	4	100	Newtown Creek Towing Co. (N. Y.)	New York, N. Y.	17 Battery Place.
58	Tow.	12	200	Intracoastal Towing & Transportation Co. (Tex.)	Houston, Tex.	Larendon Building.
59	Fsh.	6	90	Keystone Fish Co. (Pa.)	Erie, Pa.	915 Liberty Street.
60	Tnk.	38	3,000	Standard Transportation Co. (Del.)	New York, N. Y.	26 Broadway.
61	Frt.	11	500	Fidelity Trust Co. (Me.)	Portland, Me.	467 Congress Street.
62	Tow.	7	750	Lehigh Valley R. R. Co. (N. J.)	New York, N. Y.	143 Liberty Street.
63	Frt.	57	2,500	United States Shipping Board	Philadelphia, Pa.	Bourse Building.
64	Pas.	9	150	Casco Bay Lines	Portland, Me.	Customhouse Wharf.
65	Frt.	45	3,000	United States Shipping Board	Philadelphia, Pa.	Bourse Building.
66	Tow.	5	150	Foss Company (Wash.)	Tacoma, Wash.	Seattle, Wash.

¹⁰ Formerly st. s. Wm. A. Johnson.
¹¹ Formerly st. s. A. C. Van Raalte.
¹² Formerly st. s. George P. Taylor.
¹³ Formerly st. s. Point Adams.
¹⁴ Formerly British st. s. Atenas.
¹⁵ Formerly st. s. Charlie Clark.

¹⁶ Formerly st. s. {a Augusta.
 {b Sollicitor.
¹⁷ Formerly st. s. West Catanace.
¹⁸ Formerly st. s. Delaware.
¹⁹ Formerly st. s. Drayman.
²⁰ Formerly st. s. John I. Brady.
²¹ Formerly st. s. Sunoll.

Line No.	Official No.	Signal letters	Rig	Name of vessel	Tonnage		Dimensions			When built	Where built
					Gross	Net	Length	Breadth	Depth		
							Feet	Feet	Feet		
1	215870		St. s.	AUGUST ZIEBING.....△	8,271	6,396	580.0	60.0	27.9	1917	Ecorse, Mich.
2	100340		St. s.	August A. Denhard.....	94	47	85.3	19.0	9.4	1883	Philadelphia, Pa.
3	106593		St. s.	Augusta.....	78	44	79.2	20.2	7.0	1888	Oneatta, Ore.
4	202410		St. w.	AUGUSTA.....	512	290	156.0	34.0	5.0	1905	Augusta, Ga.
5	207978		St. s.	AUGUSTA.....	29	19	53.3	14.0	4.6	1910	Philadelphia, Pa.
6	223549		St. w.	Augusta.....	73	73	64.7	32.0	4.1	1923	Augusta, Ky.
7	204906	LHRF	St. s.	Augustine.....	159	88	101.5	23.1	11.0	1908	Baltimore, Md.
8	126451		St. s.	Augustus.....	67	33	77.0	18.2	8.1	1887	Bath, Me.
9	200683		St. s.	AUGUSTUS B. WOLVIN.....△	6,585	5,311	540.0	56.0	32.0	1904	Lorain, Ohio.
10	107010	KLQN	St. s.	AU REVOIR.....	342	212	145.6	23.6	12.6	1893	Wilmington, Del.
11	106369		St. w.	Aurora.....	406	328	145.0	30.0	7.5	1885	San Francisco, Calif.
12	203366	KVNM	St. s.	AURORA.....	234	159	98.0	25.0	12.0	1906	Camden, N. J.
13	223637		St. s.	Authentic.....	94	63	75.1	20.9	9.1	1924	Tottenville, N. Y.
14	76810		St. s.	Automatic.....	86	43	82.2	21.0	8.9	1889	do.
15	106543		St. p.	Avalon.....	600	462	191.0	31.0	9.0	1888	Wilmington, Del.
16	161654	MCTW	St. s.	AYALON.....□+○	1,985	1,186	264.7	38.3	22.1	1891	Cleveland, Ohio.
17	226944	MGQD	St. s.	AXTELL J. BYLES.....□○	8,955	5,453	480.6	66.0	36.8	1927	Chester, Pa.
18	206892		St. s.	B. & B.....	51	34	60.6	14.6	6.3	1909	Saugatuck, Mich.
19	216868		St. s.	B. & J.....	58	39	59.7	16.0	7.0	1918	Benton Harbor, Mich.
20	220442		St. s.	B. A. Mago.....	39	26	63.4	15.4	6.4	1875	Buffalo, N. Y.
21	203472		St. s.	B. E. West.....	58	39	63.3	17.3	9.0	1906	Ferrysburg, Mich.
22	226895		St. s.	B. F. AFFLECK.....△	7,964	6,345	587.9	60.2	27.9	1927	Toledo, Ohio.
23	202839		St. s.	B. F. JONES.....+△	6,939	5,492	530.0	56.2	32.0	1906	Ecorse, Mich.
24	205738		St. w.	B. F. JONES, Jr.....	91	91	133.0	26.0	4.5	1908	Pittsburgh, Pa.
25	211175		St. s.	B. F. Macomber.....	268	68	138.1	22.4	11.8	1913	Noank, Conn.
26	3630		St. w.	B. H. Smith, Jr.....	91	87	109.0	24.4	4.8	1900	Portland, Ore.
27	223352	MFHK	St. s.	B. H. TAYLOR.....+△	7,318	5,760	536.6	60.3	29.5	1923	Lorain, Ohio.
28	3045		St. p.	B. S. Ford.....	417	318	164.5	27.2	8.5	1877	Wilmington, Del.
29	209735	LCJD	St. s.	B. H. B. Hubbard, Jr.....	276	142	141.5	22.8	11.3	1912	do.
30	3971		St. s.	B. LYMAN SMITH.....	4,271	3,017	380.0	50.0	28.0	1903	Lorain, Ohio.
31	218695	LSHG	St. s.	BABBOOSIC.....+	5,970	4,465	410.5	54.2	27.0	1919	Portsmouth, N. H.
32	3520		St. s.	Baby.....	20	10	53.6	10.5	3.8	1891	Berkley, Va.
33	204945	LJQB	St. s.	BACK BAY.....+	2,382	1,805	244.0	43.2	27.0	1908	Ecorse, Mich.
34	217672	LQFB	St. s.	BAFSEK.....□○	437	203	142.0	27.7	14.8	1919	Elizabeth, N. J.
35	222185	MDPV	St. s.	BAINBRIDGE.....	704	413	139.2	29.9	21.0	1922	East Boothbay, Me.
36	218817	LSPT	St. s.	BAKERSFIELD.....□+○	5,545	3,458	410.5	54.3	27.2	1919	Los Angeles, Calif.
37	218676	LSGK	St. s.	BALDBUTTE.....□+○	6,295	3,886	416.9	56.2	31.0	1919	Quincy, Mass.
38	3752		St. w.	Bald Eagle.....	468	468	206.5	34.2	5.5	1896	Madison, Ind.
39	218915	LSVP	St. s.	BALDHILL.....□+○	6,413	3,951	416.8	56.1	32.7	1919	Quincy, Mass.
40	217536	LPSK	St. s.	BALDROCK.....	425	200	142.0	27.7	14.8	1919	Elizabeth, N. J.
41	202003		St. w.	Baldwin.....	218	137	109.0	23.7	5.2	1905	Mobile, Ala.
42	217673	LQFC	St. s.	BALLCAMP.....○	425	200	142.0	27.7	14.8	1919	Elizabeth, N. J.
43	201695		St. s.	BALL BROTHERS.....	5,733	4,438	480.0	52.0	30.0	1905	Lorain, Ohio.
44	217679	LQFM	St. s.	BALLENAS.....○	437	203	142.0	27.7	14.8	1919	Elizabeth, N. J.
45	218165	LRHT	St. s.	BALSAM.....+○	4,749	2,972	377.0	52.0	26.8	1919	Shooters Island, N. Y.
46	3634		St. s.	BAL TIC.....	72	36	72.0	17.0	8.1	1894	Philadelphia, Pa.
47	206917		St. s.	Baltic.....	134	78	99.0	29.0	9.0	1909	Milford, Del.
48	3584		St. s.	Baltimore.....	177	88	106.3	22.1	10.5	1893	Sparrows Point, Md.
49	203700		St. s.	BALTIMORE.....	81	55	84.5	18.6	8.2	1906	Baltimore, Md.
50	206787		St. s.	BALTIMORE.....	45	31	61.0	16.0	8.0	1911	Lorain, Ohio.
51	204328	KWFT	St. s.	Bandon.....	642	350	172.8	39.7	11.0	1907	North Bend, Ore.
52	219009	LTDP	St. s.	BANGU.....□+○	4,782	3,016	380.5	53.1	27.0	1919	Tacoma, Wash.
53	218835	LSQH	St. s.	BANNACK.....+○	4,844	2,967	377.0	52.0	26.8	1919	Shooters Island, N. Y.
54	218971	LTBS	St. s.	BARACOA.....□+○	2,599	1,610	251.0	43.6	26.1	1919	Cleveland, Ohio.
55	210888	LCSM	St. s.	BARBARA.....□○	4,665	2,874	384.0	50.2	26.6	1913	Philadelphia, Pa.
56	220743	MBSD	St. s.	BARBARA C.....□○	1,240	702	221.5	43.0	16.6	1920	North Bend, Ore.
57	216348	LKRQ	St. s.	BARBARA CATES.....□○	5,599	3,466	406.5	54.2	27.6	1918	Seattle, Wash.
58	228876		St. w.	BARBARA HUNT.....	100	100	100.0	22.0	4.0	1929	Osage City, Mo.
59	217889	LQSD	St. s.	BARKHAMSTEAD.....+	437	203	142.0	27.7	14.8	1919	Elizabeth, N. J.
60	217888	LQSC	St. s.	BARLOW.....○	425	200	142.0	27.7	14.8	1919	do.
61	218009	LRBK	St. s.	BARRALLTON.....○	425	200	142.0	27.7	14.8	1919	do.
62	218062	LRDG	St. s.	BARRANCA.....○	418	200	142.0	27.7	14.8	1919	do.
63	219353	LVDT	St. s.	BARREADO.....□+○	4,781	3,015	380.5	53.1	26.9	1919	Seattle, Wash.
64	218178	LRJF	St. s.	BARRENFORK.....□○	418	200	142.0	27.7	14.8	1919	Elizabeth, N. J.
65	218179	LRJG	St. s.	BARRYTON.....○	418	200	142.0	27.7	14.8	1919	do.

1 Formerly st. s. Ivanhoe.

2 Formerly st. s. Sea King.

3 Formerly st. s. Cochecho.

4 Formerly st. y. (a) Au Revoir.

5 Formerly st. s. Haverstraw.

6 Formerly st. s. Joseph Peene, sr.

7 Formerly st. s. (a) Virginia.

8 Formerly st. s. (b) U. S. Blue Ridge.

9 Formerly st. s. Walter S.

10 Formerly st. s. St. Paul.

11 Formerly st. s. J. P. Manning

12 Formerly st. s. (a) B. F. Macomber.

13 Formerly st. w. (b) U. S. S. B. F. Macomber.

14 Formerly st. w. (a) Bonita.

15 Formerly st. w. (b) Metlako.

Line No.	Service	Crew	Horse-power	Name of owner	Home port	Address of owner
1	Frt.	35	1,900	Pittsburgh Steamship Co. (W. Va.)	Duluth, Minn.	Wolvyn Building.
2	Frt.	7	360	Eastern Transportation Co. (Del.)	Wilmington, Del.	Ford Building.
3	Tow.	7	250	American Tug Boat Co. (Wash.)	Port Townsend, Wash.	Everett, Wash.
4	Frt.	8	90	Georgia Veneer & Package Co. (Ga.)	Brunswick, Ga.	Glynn Avenue.
5	Tow.	6	90	American Dredging Co. (Pa.)	Philadelphia, Pa.	308 Chestnut Street.
6	Fer.	2	90	Kline, O'Neill	Louisville, Ky.	Augusta, Ky.
7	Tow.	13	650	Southern Transportation Co. (N. J.)	Philadelphia, Pa.	Commercial Trust Building.
8	Frt.	6	300	BayState Dredging & Contracting Co. (Mass.)	Boston, Mass.	62 Condor Street.
9	Frt.	32	2,000	Interlake Steamship Co. (Ohio)	Cleveland, Ohio.	Union Trust Building.
10	Pas.	15	850	William W. Stephens	New York, N. Y.	Sheepshead Bay, N. Y.
11	Pas.	24	380	California Transportation Co. (Calif.)	San Francisco, Calif.	Pier 3.
12	Tow.	7	500	Lehigh Valley R. R. Co. (N. J.)	New York, N. Y.	143 Liberty Street.
13	Tow.	6	400	Fred B. Dalzell	do.	24 State Street.
14	Tow.	9	450	do	do	Do.
15	Pas.	29	400	George W. Brown	Baltimore, Md.	2103 Druid Hill Avenue.
16	Pas.	60	2,600	Wilmington Transportation Co. (Calif.)	Los Angeles, Calif.	Wilmington, Calif.
17	Tnk.	39	3,600	Tide Water Associated Transport Co. (Del.)	Wilmington, Del.	7 West Tenth Street.
18	Fsh.	4	120	Fred C. Balow	Grand Haven, Mich.	South Haven, Mich.
19	Fsh.	6	235	William F. Johnson	do.	St. Joseph, Mich.
20	Tow.	2	180	Bernard N. Mago	Buffalo, N. Y.	Tonawanda, N. Y.
21	Frt.	3	150	Thomas H. Candler	Detroit, Mich.	8145 Medina Street.
22	Frt.	33	2,200	Pittsburgh Steamship Co. (W. Va.)	Duluth, Minn.	Wolvyn Building.
23	Frt.	20	1,700	Interstate Steamship Co. (W. Va.)	do.	212 Exchange Building.
24	Tow.	12	450	Vesta Coal Co. (Pa.)	Pittsburgh, Pa.	311 Ross Street.
25	Fsh.	30	575	B. F. Macomber Co. (Va.)	Reedville, Va.	Kilmarnock, Va.
26	Frt.	5	200	R. B. Steelsmith	Portland, Ore.	Longview, Wash.
27	Frt.	38	2,200	Bradley Transportation Co. (W. Va.)	Duluth, Minn.	Wolvyn Building.
28	Frt.	31	584	Mary E. Mitchell	Baltimore, Md.	2746 East Baltimore Street.
29	Fsh.	29	500	Taft Fish Co. (Va.)	Reedville, Va.	Taft, Va.
30	Frt.	21	1,600	Great Lakes Steamship Co. (Del.)	Oswego, N. Y.	Keith Building, Syracuse, N. Y.
31	Frt.	57	2,800	United States Shipping Board	Portsmouth, N. H.	Elliot, Me.
32	Tow.	3	43	Columbia Sand & Gravel Co. (Va.)	Washington, D. C.	3036 K Street NW.
33	Frt.	25	1,350	Rutland-Lake Michigan Transit Co. (Del.)	Chicago, Ill.	208 South La Salle Street.
34	Tow.	16	1,000	Sabine Towing Co. (Tex.)	Port Arthur, Tex.	Box 252.
35	Pas.	18	450	Farmers & Merchants National Bank & Trust Co. (Mich.)	Grand Haven, Mich.	Benton Harbor, Mich.
36	Frt.	33	2,800	United States Shipping Board	Los Angeles, Calif.	
37	Tnk.	36	2,600	Baldbutte Steamship Co. (Del.)	Philadelphia, Pa.	260 South Broad Street.
38	Pas.	46	498	Eagle Packet Co. (Mo.)	St. Louis, Mo.	Foot Vine Street.
39	Tnk.	36	2,600	Baldhill Steamship Co. (Del.)	Philadelphia, Pa.	260 South Broad Street.
40	Tow.	18	800	Eastern Transportation Co. (Del.)	Wilmington, Del.	Ford Building.
41	Tow.	5	300	Baker Tow Boat Co. (Ala.)	Mobile, Ala.	Tuscaloosa, Ala.
42	Tow.	22	850	Ford Motor Co. (Del.)	Detroit, Mich.	Care Fort Motor Co., Dearborn, Mich.
43	Frt.	25	1,600	Globe Steamship Co. (Minn.)	Duluth, Minn.	800 Alworth Building.
44	Tow.	19	700	Balleas Co. (N. J.)	New York, N. Y.	25 Broadway.
45	Frt.	38	2,500	United States Shipping Board	do.	45 Broadway.
46	Tow.	6	200	Tugboat Baltic Co. (Del.)	Philadelphia, Pa.	111 Walnut Street.
47	Msc.	9	200	City of New York	New York, N. Y.	Department of Street Cleaning.
48	Frt.	17	500	Baltimore & Ohio R. R. Co. (Md.)	Baltimore, Md.	Baltimore and Charles Sts.
49	Tow.	5	330	Mayor and City Council (Md.)	do.	City Hall.
50	Fsh.	5	55	Booth Fisheries Co. (Del.)	Chicago, Ill.	205 North Michigan Avenue.
51	Frt.	15	475	Moore Mill & Lumber Co. (Oreg.)	San Francisco, Calif.	68 Post Street.
52	Frt.	34	2,500	United States Shipping Board	New York, N. Y.	45 Broadway.
53	Frt.	42	2,500	do	do	Do.
54	Frt.	28	1,600	Colombian Steamship Co. (Del.)	do.	17 Battery Place.
55	Pas.	42	2,650	A. H. Bull S. S. Co. (N. J.)	do.	115 Broad Street.
56	Frt.	28	850	W. R. Chamberlin	San Francisco, Calif.	215 Market Street.
57	Frt.	34	2,500	Christenson S. S. Co. (Calif.)	do.	310 Sansome Street.
58	Tow.	5	137	Bilhorn, Bower & Peters (Mo.)	St. Louis, Mo.	Railway Exchange Building.
59	Tow.	22	800	Pringle Barge Line Co. (Ohio)	Cleveland, Ohio.	Rockefeller Building.
60	Tow.	22	800	Ford Motor Co. (Del.)	Detroit, Mich.	Highland Park, Mich.
61	Tow.	21	850	do	do	Dearborn, Mich.
62	Tow.	22	800	New Orleans Coal & Bisso Towboat Co. (Del.)	New Orleans, La.	United Fruit Building
63	Frt.	35	2,800	United States Shipping Board	New York, N. Y.	45 Broadway.
64	Tow.	18	1,100	S. A. Guilds	Charleston, S. C.	Mount Pleasant, S. C.
65	Tow.	20	800	Barryton Co. (N. J.)	New York, N. Y.	25 Broadway.

15 Formerly st. s. { a B. H. B. Hubbard, Jr.
 b U. S. S. B. H. B. Hubbard, Jr.
 c United States Navy mine sweeper
 B. H. B. Hubbard, Jr.

14 Formerly st. s. { a Burlington.
 b Juneau.

13 Formerly st. s. { a Halshed.
 b Clinchco.

6 Formerly st. s. Laurie.
 17 Formerly st. s. Ophis.
 18 Formerly st. s. Lake Fariston.
 19 Formerly st. s. Santa Cruz.
 20 Formerly st. s. Pacific.
 21 Formerly st. s. West Bridge.
 22 Formerly st. s. Gaffney.

Steam Vessels

Line No.	Official No.	Signal letters	Rig	Name of vessel	Tonnage		Dimensions			When built	Where built
					Gross	Net	Length	Breadth	Depth		
1	218912	LSVK	St. s.	BARWICK.....□⊙	418	196	142.0	27.7	14.8	1910	Elizabeth, N. J.
2	219035	LTFM	St. s.	BASCOBEL.....□+⊙	418	196	142.0	27.7	14.8	1919	do.
3	204164		St. s.	BATAVIA.....	202	158	98.1	28.3	7.6	1904	Buffalo, N. Y.
4	205010		St. s.	BATH.....	204	102	89.0	25.1	12.2	1908	Newport News, Va.
5	218587		St. s.	BATHALUM.....	426	200	142.0	27.7	14.8	1910	New York, N. Y.
6	218588	MBFS	St. s.	BATHGATE.....	426	200	142.0	27.7	14.8	1919	do.
7	221780		St. s.	BATON ROUGE.....⊙	757	410	200.0	40.0	7.9	1921	Point Pleasant, W. Va.
8	218908	LSVF	St. s.	BATTLEBORO.....	426	200	142.0	27.7	14.8	1919	New York, N. Y.
9	110960		St. s.	¹ Battler.....	121	60	83.0	20.0	10.4	1892	Camden, N. J.
10	219261		St. p.	Bay City.....	1,283	933	230.0	36.8	13.6	1878	San Francisco, Calif.
11	206113		St. s.	Bayfield.....	75	42	71.5	18.0	9.7	1909	Bayfield, Wis.
12	219142	LTKQ	St. s.	BAYMEAD.....	426	200	142.0	27.7	14.8	1919	New York, N. Y.
13	219722	LVWF	St. s.	BAYPORT.....⊙	426	200	142.0	27.7	14.8	1920	do.
14	204213		St. s.	BAY RIDGE.....	862	586	182.3	45.0	16.0	1907	Wilmington, Del.
15	3480		St. p.	Bay State.....	21	21	53.0	25.6	3.0	1874	Saginaw, Mich.
16	76933	KHJF	St. s.	² BAY STATE.....+	1,245	914	265.0	36.0	22.0	1890	Superior, Wis.
17	211559		St. s.	BAYONNE.....	1,334	907	182.8	46.2	17.6	1913	Wilmington, Del.
18	3781		St. p.	³ BAYONNE CITY.....	414	339	125.0	30.0	9.6	1899	do.
19	106834	KJPS	St. s.	⁴ BAY VIEW.....	1,399	1,075	265.0	38.0	24.0	1891	West Superior, Wis.
20	220653	MBPF	St. s.	BAYOU CHICO.....□+⊙	5,401	3,364	400.7	54.2	30.2	1920	Pensacola, Fla.
21	214650		St. w.	Beacon.....	204	126	136.6	26.0	4.7	1916	Elizabeth, Pa.
22	221092	MCNB	St. s.	⁵ BEACON.....+□⊙	10,388	7,886	499.9	68.1	29.3	1921	Newport News, Va.
23	217905	LQSP	St. s.	⁶ BEACONHILL.....□+⊙	7,071	4,306	434.8	56.2	31.8	1919	Sparrows Point, Md.
24	220143	LWQS	St. s.	BEACONLIGHT.....□+⊕	6,954	4,280	435.0	56.0	32.0	1920	Alameda, Calif.
25	218837	LSQK	St. s.	⁷ BEACONOIL.....□+⊙	7,058	4,349	435.0	56.0	32.0	1919	do.
26	220910	MCFK	St. s.	⁸ BEACONSTAR.....□⊙	6,771	4,143	429.3	59.2	33.2	1920	Chester, Pa.
27	219483	LVHS	St. s.	Bear.....	181	32	95.5	24.7	12.2	1920	Sturgeon Bay, Wis.
28	81809		St. p.	⁹ BEAR MOUNTAIN.....□	941	368	243.8	36.9	14.6	1902	Wilmington, Del.
29	214848	LGTD	St. s.	BEATRICE.....□⊙	3,460	2,188	327.2	46.2	22.9	1917	Sparrows Point, Md.
30	209733		St. s.	Beatrice Baer.....	89	60	67.0	18.0	9.5	1912	Anacortes, Wash.
31	202764		St. s.	Beatrice Bush.....	212	124	94.0	25.3	12.6	1905	Noank, Conn.
32	210175		St. s.	¹⁰ BEAUMONT PARKS.....□△	4,154	2,066	373.0	52.0	25.0	1912	Lorain, Ohio.
33	155225		St. s.	¹¹ Beaver.....	99	67	98.4	19.6	8.6	1892	Grand Haven, Mich.
34	202837		St. w.	Beaver.....	421	367	152.0	31.0	6.5	1906	Portland, Ore.
35	3684		St. p.	Beaver Tail.....	284	196	110.0	26.0	11.0	1896	Wilmington, Del.
36	213534		St. w.	BEDER WOOD.....	46	46	80.3	22.5	2.7	1915	Dubuque, Iowa.
37	121281		St. s.	¹² Beeline.....	90	61	96.6	26.6	7.5	1903	Tacoma, Wash.
38	224595		St. s.	¹³ Begley.....	98	66	80.9	21.0	9.4	1919	Annapolis, Md.
39	206266	LBCQ	St. s.	BELFAST.....□⊙	2,157	1,147	320.6	40.0	16.1	1909	Bath, Me.
40	218500	LRWS	St. s.	BELFORT.....□+⊕	6,629	4,122	395.5	55.0	31.4	1919	Kearny, N. J.
41	26606		St. s.	¹⁴ BELGIUM.....	3,860	3,057	370.0	48.2	24.0	1902	Chicago, Ill.
42	218780	LSHN	St. s.	BELLBUCKLE.....□+⊙	6,207	3,835	393.5	55.0	31.4	1919	Kearny, N. J.
43	224714		St. s.	BELLE ISLAND.....□⊙	842	420	200.5	42.0	11.3	1925	Newburgh, N. Y.
44	218988	LTCS	St. s.	BELLEMINA.....+	6,085	3,751	395.5	55.0	31.4	1919	Kearny, N. J.
45	219139	LTKN	St. s.	BELLEPLINE.....+⊙	6,049	3,767	395.5	55.0	31.4	1919	do.
46	219138	LTKM	St. s.	BELLEROSE.....+	6,517	4,045	395.5	55.0	31.4	1919	do.
47	218637		St. s.	¹⁵ Belleville.....	162	110	100.0	29.0	8.4	1915	Millford, Del.
48	219274	LTSV	St. s.	BELLFLOWER.....+⊙	6,085	3,751	395.5	55.0	31.4	1919	Kearny, N. J.
49	219006	LTDK	St. s.	BELLHAVEN.....+⊙	6,098	3,760	395.5	55.0	31.4	1910	do.
50	219640	LVRF	St. s.	¹⁶ BELLINGHAM.....□+⊙	5,940	3,729	410.0	54.4	27.2	1920	Los Angeles, Calif.
51	220002		St. s.	¹⁷ Belmar.....	181	123	94.2	25.0	13.2	1920	Tottenville, N. Y.
52	3414		St. s.	Belvidere.....	106	53	82.0	20.2	9.8	1888	South Amboy, N. J.
53	217538	LPSN	St. s.	BELVIDERE.....+	4,755	2,961	377.0	52.0	26.8	1919	Shooters Island, N. Y.
54	136270		St. w.	¹⁸ Ben Franklin.....	212	212	132.7	30.5	4.7	1892	Rock Island, Ill.
55	3425		St. s.	Ben Hur.....	12	6	40.0	11.2	5.1	1889	Portland, Me.
56	215002	LHBN	St. s.	BENJAMIN BREWSTER.....□+⊕	5,950	3,677	411.6	53.2	29.8	1917	Wilmington, Del.
57	3642		St. s.	Benjamin Franklin.....	489	360	144.8	28.8	10.1	1894	Tottenville, N. Y.
58	208448		St. s.	BENJAMIN B. ODELL.....□	2,011	1,169	263.6	48.8	17.3	1911	Wilmington, Del.
59	116762	LGHT	St. s.	¹⁹ BENNINGTON.....+	2,029	1,221	238.0	42.2	22.2	700	South Chicago, Ill.
60	218496	LRWP	St. s.	BENONI.....□+⊕	6,330	3,959	409.6	54.4	27.4	1919	Baltimore, Md.
61	219036	LTFN	St. s.	BENSALEM.....□+⊕	5,513	3,389	400.7	54.2	30.4	1919	Harriman, Pa.
62	3418		St. s.	BERGEN.....	1,120	746	220.4	37.0	16.6	1888	Newburg, N. Y.

¹ Formerly st. s. (a) Robert S. Bradley.
(b) Harry R. Connors.

² Formerly st. s. Joseph L. Colby.

³ Formerly st. p. B. M. Shanley.

⁴ Formerly st. s. A. B. Thomson.

⁵ Formerly st. s. Agwistone.

⁶ Formerly st. s. Hoven.

⁷ Formerly st. s. Devolente.

⁸ Formerly st. s. Agwimars.

(a) William G. Payne.

⁹ Formerly st. p. (a) Bridgeport.

(b) Highlander.

¹⁰ Formerly st. s. Renown.

¹¹ Formerly st. s. Oval Agitator.

(a) Florence K.

(b) Gloria.

Line No.	Service	Crew	Indicated horse-power	Name of owner	Home port	Address of owner
1	Tow.	22	800	Barwick (N. J.)	New York, N. Y.	11 Moore Street
2	Tow.	20	800	Tennessee Coal, Iron & R. R. (Tenn.)	Mobile, Ala.	Birmingham, Ala.
3	Frt.	5	250	Lehigh Valley Coal Sales Co. (W. Va.)	Buffalo, N. Y.	Marine Trust Building.
4	Tow.	4	600	Delaware, Lackawanna & Western R. R. Co. (Pa.)	New York, N. Y.	90 West Street.
5	Tow.	21	850	Ford Motor Co. (Del.)	Detroit, Mich.	Highland Park, Mich.
6	Tow.	22	1,000	Southern Transportation Co. (N. J.)	Philadelphia, Pa.	Commercial Trust Building.
7	Tow.	27	2,500	Inland Waterways Corporation	New Orleans, La.	Washington, D. C.
8	Tow.	18	850	Southern Transportation Co. (N. J.)	Philadelphia, Pa.	Commercial Trust Building.
9	Tow.	5	350	Cottman Co. (Md.)	Baltimore, Md.	Keyser Building.
10	Fer.	13	800	South Pacific Coast Ry. Co. (Calif.)	San Francisco, Calif.	65 Market Street.
11	Tow.	9	280	M. A. Poliquin	Duluth, Minn.	1930 East Fifth Street.
12	Tow.	21	850	Ford Motor Co. (Del.)	Detroit, Mich.	Highland Park, Mich.
13	Tow.	21	800	W. G. Coyle & Co. (La.)	New Orleans, La.	Pere Marquette Building.
14	Fer.	10	1,900	City of New York	New York, N. Y.	Municipal Building.
15	Frt.	2	28	Whitney Wells	Port Huron, Mich.	Bay City, Mich.
16	Frt.	27	1,000	Smith-Truby Sand Co. (Wis.)	Milwaukee, Wis.	Sturgeon Bay, Wis.
17	Fer.	7	1,450	Central Railroad Co. of New Jersey (N. J.)	New York, N. Y.	143 Liberty Street.
18	Fer.	6	228	Port Richmond & Bergen Point Ferry Co. (N. Y.)	do	Newark, N. J.
19	Frt.	25	1,000	Central Dredging Co. (Ohio)	Cleveland, Ohio	Union Trust Building.
20	Frt.	45	3,000	United-States Shipping Board	Pensacola, Fla.	
21	Tow.	17	430	Pittsburgh Coal Co. (Pa.)	Pittsburgh, Pa.	1730 Straus Building.
22	Tnk.	45	3,000	Standard Shipping Co. (Del.)	Wilmington, Del.	c/o Corporation Trust Co. of America.
23	Tnk.	35	2,800	Colonial Beacon Oil Co. (Mass.)	Boston, Mass.	30 Beacham Street, Everett, Mass.
24	Tnk.	45	3,100	National Bank of Commerce (U. S. A.) (Trustee)	do	31 Nassau Street (N. Y.)
25	Tnk.	33	3,100	do	do	Do.
26	Tnk.	34	2,800	Colonial Beacon Oil Co. (Mass.)	do	Everett, Mass.
27	Tow.	11	450	Cornell Steamboat Co. (N. Y.)	Albany, N. Y.	Kingston, N. Y.
28	Pas.	22	2,000	Daniel F. McAllister	New York, N. Y.	24 State Street.
29	Frt.	30	1,800	A. H. Bull Steamship Co. (N. J.)	do	115 Broad Street.
30	Tow.	6	353	Pacific American Fisheries (Me.)	Seattle, Wash.	South Bellingham, Wash.
31	Tow.	7	750	Bush Terminal Co. (N. Y.)	New York, N. Y.	100 Broad Street.
32	Tnk.	20	1,760	Standard Oil Co. (Ind.)	Chicago, Ill.	910 South Michigan Avenue.
33	Tow.	9	300	Henry Martin	Milwaukee, Wis.	Menominee, Mich.
34	Pas.	15	500	Harkins Transportation Co. (Oreg.)	Portland, Oreg.	Municipal Dock No. 2.
35	Fer.	9	175	Jamestown & Newport Ferry Co. (R. I.)	Newport, R. I.	Jamestown, R. I.
36	Tow.	4	90	Beder Wood, Jr.	Chicago, Ill.	Moline, Ill.
37	Fer.	7	250	Puget Sound Navigation Co. (Nev.)	Seattle, Wash.	32 Colman Dock.
38	Tow.	5	350	Newark & New York Tow Boat Co. (N. J.)	Newark, N. J.	1 Passaic Street.
39	Pas.	120	4,000	Eastern Steamship Lines (Me.)	Portsmouth, N. H.	India Wharf, Boston, Mass.
40	Frt.	54	2,500	United States Shipping Board	Newark, N. J.	Kearny, N. J.
41	Pas.	21	539	Great Lakes Steamship Co. (Del.)	Oswego, N. Y.	Keith Building, Syracuse, N. Y.
42	Frt.	11	2,600	United States Shipping Board	Newark, N. J.	Kearny, N. J.
43	Pas.	34	1,800	Steamer Belle Island Co. (N. Y.)	New York, N. Y.	225 Fifth Avenue.
44	Frt.	24	2,800	United States Shipping Board	Newark, N. J.	Kearny, N. J.
45	Frt.	54	2,500	do	do	Do.
46	Frt.	54	2,500	do	do	Do.
47	Lgt.	5	300	Newark Terminal & Transportation Co. (N. J.)	do	Foot Madison Street.
48	Frt.	54	2,800	United States Shipping Board	do	Kearny, N. J.
49	Frt.	68	2,800	do	do	Do.
50	Frt.	40	2,500	Tacoma Oriental S. S. Co. (Nev.)	Tacoma, Wash.	Washington Building.
51	Tow.	9	450	Central Railroad Co. (N. J.)	New York, N. Y.	143 Liberty Street.
52	Tow.	6	350	Pennsylvania Railroad Co. (Pa.)	do	Pennsylvania Station.
53	Frt.	59	2,500	United States Shipping Board	do	45 Broadway.
54	Tow.	12	275	Augustus O. Kirschner	Cincinnati, Ohio	19 Main Street.
55	Frt.	1	50	Eugene W. Thompson	Portland, Me.	96 North Street.
56	Tnk.	31	3,000	Standard Shipping Co. (Del.)	Wilmington, Del.	% Corporation Trust Co. of America.
57	Pas.	16	800	Ben Franklin Transportation Co. (N. Y.)	New York, N. Y.	Yonkers, N. Y.
58	Pas.	40	2,500	Hudson River Steamboat Co. (N. Y.)	do	Pier 32, North River.
59	Frt.	24	700	Rutland-Lake Michigan Transit Co. (Del.)	Chicago, Ill.	208 South La Salle Street.
60	Frt.	67	2,500	United States Shipping Board	Baltimore, Md.	22 Light Street.
61	Frt.	45	3,000	do	Philadelphia, Pa.	Bourse Building.
62	Fer.	7	800	Hoboken Ferry Co. (N. J.)	New York, N. Y.	90 West Street.

^a Formerly U. S. N. tug 51.
^b U. S. C. G. st. s. Choptank.

^a Formerly st. s. Horace S. Wilkinson.

^a Formerly st. s. West Hilmrod.

^a st. s. George H. Johnson.
^b Formerly U. S. Q. M. Corps st. s. Col. Fred G. Hodgson.
^c st. s. George H. Johnson.

^a Formerly st. s. Prowess.

^a E. Rutledge.
^b John H. Rice.

^a Formerly st. w. ^c Oronoco.

^a Formerly ^a st. s. St. Paul.
^b Cuban st. s. Eduardo Sala.

Steam Vessels

Line No.	Official No.	Signal letters	Rig	Name of vessel	Tonnage		Dimensions			When built	Where built
					Gross	Net	Length	Breadth	Depth		
1	100143		St. s.	¹ <i>Bering</i>	35	17	66.9	15.4	6.4	1875	Philadelphia, Pa.....
2	226171	MGJP	St. s.	² <i>BERING</i> □○	7,663	4,155	434.3	57.7	27.6	1920	Chester, Pa.....
3	3770	KNRL	St. s.	<i>BERKELEY</i> □	1,883	1,168	261.4	40.2	14.1	1898	San Francisco, Calif....
4	211149		St. p.	<i>BERKSHIRE</i>	4,300	2,918	422.4	50.6	12.9	1913	Hoboken, N. J.....
5	220173	LWRH	St. s.	³ <i>BERKSHIRE</i> ⊕	4,621	2,824	300.1	51.2	25.9	1920	Uruga, Japan.....
6	222831	MFBT	St. s.	<i>BERKSHIRE</i> □+⊕	5,486	3,361	350.7	52.1	15.2	1923	Kearny, N. J.....
7	219141	LTKP	St. s.	⁴ <i>BERMUDA</i>	426	200	142.0	27.7	14.8	1919	New York, N. Y.....
8	204606	KWJC	St. s.	<i>BERN</i>	224	152	104.6	24.6	11.8	1907	Philadelphia, Pa.....
9	202751	KVDW	St. s.	<i>BERNARDSVILLE</i>	181	123	93.7	24.0	11.1	1906	Port Richmond, N. Y.....
10	3861		St. w.	<i>Bernice</i>	51	51	75.0	18.0	4.0	1899	Clinton, Iowa.....
11	80661		St. s.	⁵ <i>Bertha</i>	56	38	67.8	16.5	7.5	1875	Boston, Mass.....
12	210666		St. s.	<i>Bertha II</i>	96	47	81.6	19.2	9.5	1918	Galveston, Tex.....
13	93207	KRHJ	St. s.	⁶ <i>Bertha M. Hanlon</i>	409	257	148.0	33.0	10.5	1901	Marshfield, Oreg.....
14	218378		St. s.	<i>Bertha G.</i>	16	11	46.6	12.2	4.0	1919	Saugatuck, Mich.....
15	218668	LSGD	St. s.	⁷ <i>BERURY</i> □+⊕	4,924	3,096	379.5	53.1	27.0	1919	Gloucester City, N. J.....
16	226674	MHKG	St. s.	<i>BERWINDGLEN</i> ⊕	4,411	2,750	350.5	50.1	28.3	1929	Quincy, Mass.....
17	228882	MHLT	St. s.	<i>BERWINDVALE</i> ⊕	4,411	2,750	350.5	50.1	28.3	1929	do.....
18	219556	LVMS	St. s.	<i>Bess</i>	223	106	106.6	25.8	11.5	1920	New London, Conn.....
19	221032	MOKJ	St. s.	⁸ <i>BESSEMER CITY</i> □+⊕	5,686	3,450	424.2	56.2	26.5	1920	Chickasaw, Ala.....
20	3560		St. s.	<i>Bessie</i>	116	79	100.4	25.8	7.1	1892	Athens, N. Y.....
21	223597		St. s.	<i>Bessie C. Meseck</i> □	103	70	74.8	22.0	9.4	1924	Tottneville, N. Y.....
22	225164		St. p.	<i>Bessie M. Stone</i>	65	64	64.8	28.0	3.9	1925	Point Pleasant, W. Va.....
23	215758	LFJN	St. s.	⁹ <i>BETA</i> □+⊕	5,665	3,516	400.8	54.3	31.4	1917	Chester, Pa.....
24	215153		St. s.	¹⁰ <i>BETHLEHEM</i> ⊕	8,271	6,504	580.0	60.0	32.0	1917	Ashtabula, Ohio.....
25	213565		St. s.	<i>BETHLEHEM</i>	167	114	84.3	24.5	11.3	1915	Port Richmond, N. Y.....
26	221913	MDKN	St. s.	<i>BETHORE</i> □+⊕	8,257	4,198	550.3	72.2	43.7	1922	Sparrows Point, Md.....
27	3779		St. w.	¹¹ <i>BETSY ANN</i>	296	165.0	39.0	5.5	5.5	1899	Dubuque, Iowa.....
28	202321		St. s.	<i>Betsy Ross</i>	39	26	54.2	16.1	7.5	1905	Chelsea, Mass.....
29	212471		St. s.	¹² <i>Betterton</i>	355	236	121.3	24.0	7.4	1912	Milford, Del.....
30	210437	LVRD	St. s.	¹³ <i>BETTERTON</i> □+⊕	7,198	4,382	431.0	59.2	33.4	1920	Baltimore, Md.....
31	77455		St. s.	¹⁴ <i>Betty</i>	22	14	48.0	13.8	5.0	1901	Athens, N. Y.....
32	210089		St. s.	<i>Betty</i>	98	35	84.0	21.7	9.3	1918	Greenwich Piers, N. J.....
33	225003		St. s.	¹⁵ <i>Betty</i>	8	5	32.7	8.2	3.0	1902	Grand Rapids, Mich.....
34	127570		St. s.	¹⁶ <i>Betty Kennedy</i>	127	85	85.1	26.8	8.0	1901	Athens, N. Y.....
35	214062		St. s.	<i>Betty Lee</i>	169	115	85.5	29.0	9.7	1916	West New Brighton, N. Y.....
36	229758		St. w.	<i>Betty Turner</i>	138	138	100.0	24.0	3.4	1930	Paducah, Ky.....
37	217095	LNJR	St. s.	¹⁷ <i>BETTY WEEMS</i> ○	2,339	1,420	251.0	43.7	22.2	1918	Superior, Wis.....
38	202208		St. w.	<i>Beulah Ray</i>	24	16	64.5	13.4	2.5	1905	Vincennes, Ind.....
39	3189		St. p.	<i>Beverly</i>	439	318	145.0	30.0	7.8	1882	Wilmington, Del.....
40	220716	MBRJ	St. s.	<i>BIBCO</i> □+⊕	5,107	3,115	390.0	54.2	27.8	1920	Hog Island, Pa.....
41	219567	LDNB	St. s.	¹⁸ <i>BIBCO</i> □+⊕	4,794	3,023	379.9	53.1	27.0	1927	Little Rock, Ark.....
42	221894		St. w.	<i>Big River</i>	17	17	51.5	18.0	3.8	1920	Mendocino, Calif.....
43	227117		St. s.	<i>Big Rock</i>	75	75	96.0	24.0	3.7	1927	Little Rock, Ark.....
44	96687		St. s.	¹⁹ <i>Bill Eddy</i>	32	21	62.8	14.8	5.2	1901	Menominee, Mich.....
45	224516		St. p.	<i>Bill Patann</i>	30	30	64.8	16.0	3.9	1925	Roseville, Ark.....
46	211541	LDFG	St. s.	<i>BILLOW</i> ○	248	119	117.8	22.5	11.6	1913	Quincy, Mass.....
47	223539		St. w.	²⁰ <i>Billy Koch</i>	147	116	112.0	24.0	4.0	1924	Evansville, Ind.....
48	206746		St. s.	²¹ <i>Billy Murray</i>	55	37	66.2	17.0	7.5	1909	Camden, N. J.....
49	201734		St. s.	<i>BINGHAMTON</i>	1,462	676	187.5	43.4	16.5	1905	Newport News, Va.....
50	212776		St. s.	²² <i>Binghamton</i>	177	120	96.7	25.2	11.9	1914	Mariners Harbor, N. Y.....
51	210262		St. s.	²³ <i>Bird</i>	42	28	58.3	13.0	6.0	1912	Manitowoc, Wis.....
52	218905	LSVB	St. s.	²⁴ <i>BIRD CITY</i> □+⊕	4,983	3,066	390.0	54.2	27.6	1919	Hog Island, Pa.....
53	222622		St. s.	<i>BIRD S. COLEB.</i>	190	129	84.9	26.2	10.5	1922	City Island, N. Y.....
54	221700	MDGN	St. s.	<i>BIRKENHEAD</i> □⊕	6,960	4,207	425.0	57.2	33.1	1921	Oakland, Calif.....
55	206071		St. s.	<i>Birmingham</i>	23	16	53.4	14.5	6.0	1910	Erie, Pa.....
56	220784		St. s.	<i>BIRMINGHAM</i> □○	1,537	1,436	280.1	49.1	10.0	1920	St. Louis, Mo.....
57	220160	LWRC	St. s.	²⁵ <i>BIRMINGHAM CITY</i> □○	6,194	3,844	595.5	55.0	31.4	1920	Chickasaw City, Ala.....
58	3370		St. s.	<i>Black Diamond</i>	91	65	98.3	17.5	7.7	1887	Wilmington, Del.....
59	212100	LDKJ	St. s.	<i>BLACK DIAMOND</i>	243	129	97.7	26.6	13.5	1914	Port Richmond, N. Y.....
60	215957	LJPS	St. s.	²⁶ <i>BLACK POINT</i> ⊕	5,353	3,363	368.6	55.2	30.5	1918	Camden, N. J.....
61	3866		St. w.	<i>BLACK PRINCE</i>	159	100	91.6	19.0	4.6	1901	Everett, Wash.....
62	214246		St. s.	<i>BLAIRSTOWN</i>	403	263	131.2	35.7	12.3	1916	Elizabethport, N. J.....

¹ Formerly st. s. *Ivanhoe*.
² *Kathryn*.
³ Formerly Dutch st. s. *Salatiga*.
⁴ Formerly st. s. *Eastern Tempest*.
⁵ Formerly st. s. *Beachhaven*.
⁶ Formerly st. s. *Wm. Woolley*.
⁷ *Harriet*.

⁸ Formerly st. s. *Marshfield*.
⁹ Formerly st. s. *Olen*.
¹⁰ Formerly st. s. *Hisko*.
¹¹ Formerly st. s. *Midvale*.
¹² Formerly st. s. *Betsy Ann*.
¹³ Formerly st. s. *George F. Pierce*.
¹⁴ Formerly st. s. *John Duff*.

Line No.	Service	Crew	Indicated horse-power	Name of owner	Home port	Address of owner
1	Tow.	5	175	Tugboat Bering Co. (Del.)	Philadelphia, Pa.	111 Walnut Street.
2	Fsh.	35	2,500	Alaska Packers Association (Calif.)	San Francisco, Calif.	111 California Street.
3	Fer.	20	1,450	Central Pacific Ry. Co. (Utah)	do	65 Market Street.
4	Pas.	130	1,200	Hudson River Navigation Corporation (Del.)	New York, N. Y.	Pier 32, North River.
5	Frt.	56	2,800	Berkshire Steamship Co. (Del.)	Boston, Mass.	160 State Street.
6	Pas.	65	2,700	Merchants & Miners Transportation Co. (Md.)	Baltimore, Md.	112 South Gay Street.
7	Tow.	17	850	Southern Transportation Co. (N. J.)	Philadelphia, Pa.	Commercial Trust Building.
8	Tow.	12	600	Reading Co. (Pa.)	do	Reading Terminal.
9	Tow.	6	840	Delaware, Lackawanna & Western R. R. Co. (Pa.)	New York, N. Y.	90 West Street.
10	Tow.	5	100	Jeff H. Williams	Evansville, Ind.	1215 Kentucky Avenue.
11	Tow.	6	111	Nell Bergman	Albany, N. Y.	Coxsackie, N. Y.
12	Tow.	9	650	D. M. Plcton & Co. (Tex.)	Port Arthur, Tex.	Adams Building.
13	Frt.	17	180	D. J. Hanlon	San Francisco, Calif.	112 Market Street.
14	Fsh.	3	75	George Van Hall	Grand Haven, Mich.	128 Fulton Street.
15	Frt.	32	2,500	United States Shipping Board	Tacoma, Wash.	
16	Frt.	36	1,760	Willmore S. S. Co. (N. Y.)	New York, N. Y.	1 Broadway.
17	Frt.	32	1,760	do	do	do.
18	Tow.	9	450	McAllister Bros.	do	17 State Street.
19	Frt.	57	3,500	United States Steel Products Co. (N. J.)	do	30 Church Street.
20	Pas.	5	100	Ben Franklin Transportation Co. (N. Y.)	do	Yonkers, N. Y.
21	Tow.	6	400	Meseck Towing & Transportation Co. (N. J.)	do	Pier 59, North River.
22	Fer.	2	50	Fullerton & Portsmouth Ferry Co. (Ky.)	Cincinnati, Ohio.	535 Second Street, Portsmouth, Ohio.
23	Tnk.	35	3,200	Beta Steamship Corporation (N. J.)	New York, N. Y.	17 Battery Place.
24	Frt.	32	2,000	Bethlehem Transportation Corporation (Del.)	Cleveland, Ohio.	Union Trust Building.
25	Frt.	5	350	Central R. R. Co. of New Jersey (N. J.)	New York, N. Y.	143 Liberty Street.
26	Frt.	48	4,000	Ore Steamship Corporation (Del.)	do	25 Broadway.
27	Pas.	18	336	Frederick May	Pittsburgh, Pa.	Beaver Road, Sewickley, Pa.
28	Frt.	4	140	Ross Towboat Co. (Mass.)	Boston, Mass.	25 T Wharf.
29	Frt.	11	300	Baltimore & Philadelphia Steamboat Co. (Md.)	Baltimore, Md.	Pier 1, Light Street.
30	Tnk.	39	2,750	Associated Oil Co. (Calif.)	San Francisco, Calif.	79 New Montgomery Street
31	Tow.	2	70	Anna E. Conley	Oswego, N. Y.	Oneida, N. Y.
32	Tow.	6	350	L. B. Tucker	Philadelphia, Pa.	103 Walnut Street.
33	Fsh.	2	12	George E. Holmberg	Marquette, Mich.	Gladstone, Mich.
34	Tow.	9	200	Elizabeth Co. (Del.)	Newark, N. J.	34 Elmwood Place, Elizabeth, N. J.
35	Frt.	6	400	Simmons Lee Corporation (N. Y.)	New York, N. Y.	44 Whitehall Street.
36	Tow.	11	210	Pine Bluff Sand and Gravel Co. (Ark.)	Memphis, Tenn.	Box 664, Pine Bluff, Ark.
37	Frt.	25	1,200	Baltimore & Carolina S. S. Co. (Md.)	Baltimore, Md.	Pier 5, Pratt Street.
38	Tow.	12	70	Gus Boykin	Louisville, Ky.	Spottsville, Ky.
39	Fer.	6	612	Philadelphia & Camden Ferry Co. (Md.)	Philadelphia, Pa.	Broad Street Station.
40	Frt.	38	2,500	Mississippi Shipping Co. (La.)	New Orleans, La.	Hibernia Bank Building.
41	Frt.	31	2,500	United States Shipping Board	Tacoma, Wash.	
42	Frt.	11	15	Mendocino Lumber Co. (Calif.)	San Francisco, Calif.	620 Market Street.
43	Tow.	8	200	Big Rock Stone & Material Co. (Ark.)	Memphis, Tenn.	Little Rock, Ark.
44	Fsh.	1	65	George Morse	Chicago, Ill.	Michigan City, Ind.
45	Pas.	1	50	W. M. Quail	Memphis, Tenn.	509 North Fifteenth Street, Fort Smith, Ark.
46	Cod.	18	450	Bay State Fishing Co. (Mass.)	Boston, Mass.	30 Fish Pier.
47	Tow.	14	175	Koch Sand & Gravel Co.	Evansville, Ind.	120 North Water Street.
48	Tow.	9	250	National Towing Corporation (N. Y.)	New York, N. Y.	17 State Street.
49	Fer.	7	1,400	Hoboken Ferry Co. (N. J.)	do	90 West Street.
50	Tow.	6	250	Erie Railroad Co. (N. Y.)	do	50 Church Street.
51	Tow.	2	75	J. F. Recor	Detroit, Mich.	6104 Rohns Avenue.
52	Frt.	37	2,500	American Scantio Line (Del.)	New York, N. Y.	5 Broadway.
53	Fer.	5	200	City of New York	do	Municipal Building.
54	Tnk.	33	3,300	Vacuum Oil Co. (N. Y.)	do	61 Broadway.
55	Fsh.	6	80	Bruce Lockhart	Port Huron, Mich.	Au Sable, Mich.
56	Frt.	14	800	Inland Waterways Corporation	New Orleans, La.	Washington, D. C.
57	Frt.	49	2,300	United States Steel Products Co. (N. J.)	New York, N. Y.	30 Church Street.
58	Frt.	3	62	Barrett Co. (N. J.)	do	40 Rector Street.
59	Frt.	7	250	Lehigh Valley R. R. Co. (N. J.)	do	143 Liberty Street.
60	Frt.	44	2,500	Black Point Steamship Co. (Del.)	Boston, Mass.	Wilmington, Del.
61	Pas.	8	96	American Tug Boat Co. (Wash.)	Seattle, Wash.	Everett, Wash.
62	Frt.	8	950	Delaware, Lackawanna & Western R. R. Co. (Pa.)	New York, N. Y.	90 West Street.

¹³ Formerly U. S. Engineer Corps st. s. Engineer.

¹⁴ Formerly st. s. Commerce.

¹⁵ Formerly st. s. Lake Agomak.

¹⁶ Formerly st. s. St. Anthony.

¹⁷ Formerly st. s. Handy.

¹⁸ Formerly st. w. William Eichel.

¹⁹ Formerly st. s. Geo. R. Murray.

²⁰ Formerly st. s. Wm. J. Davidson.

²¹ Formerly st. s. Minnie R.

²² Formerly st. s. ^(a) Fairmount.

^(b) Nebraskan.

Steam Vessels

Line No	Official No.	Signal letters	Rig	Name of vessel	Tonnage		Dimensions			When built	Where built
					Gross	Net	Length	Breadth	Depth		
1	3079		St. s.	Blanche	94	47	83.0	17.9	10.0	1878	Philadelphia, Pa.
2	75481		St. s.	Blue Ridge	66	44	78.5	18.4	8.6	1873	do.
3	225873		St. s.	Bob Ludwig	32	22	56.2	15.5	6.8	1926	Michigan City, Ind.
4	2867		St. s.	Bob Stephenson	18	9	50.0	13.4	6.1	1872	Buffalo, N. Y.
5	3262		St. s.	Bob Teed	45	22	64.2	18.7	8.7	1883	Saugatuck, Mich.
6	209384		St. w.	Bob White	70	70	115.4	21.0	4.4	1908	Crescent, La.
7	219351	LVBR	St. s.	BOGOTA	2,627	1,622	251.0	43.6	26.1	1919	Wyandotte, Mich.
8	203286		St. s.	Bohemian	72	41	84.0	15.7	8.9	1906	Boston, Mass.
9	221406	MOWF	St. s.	BOHEMIAN CLUB	6,882	4,255	425.0	57.2	33.1	1921	Oakland, Calif.
10	218560	LSCF	St. s.	BOLIVAR	2,606	1,612	251.0	43.6	26.1	1919	Wyandotte, Mich.
11	115633		St. p.	Bombay	1,098	697	250.0	38.0	12.5	1878	Wilmington, Del.
12	217942		St. s.	Bon	66	15	77.1	19.3	7.9	1919	Greenwich Piers, N. J.
13	204122	LBHT	St. s.	Bonita	319	199	109.0	32.4	11.3	1907	New London, Conn.
14	220681	MBQH	St. s.	BONNIE BROOK	5,976	3,700	400.7	54.2	30.2	1920	Harriman, Pa.
15	219882		St. p.	Boone No. 6	53	53	64.7	22.6	4.2	1920	Constance, Ky.
16	204900	KWML	St. s.	Border King	938	549	163.7	36.9	21.4	1908	Hogulam, Wash.
17	3407		St. w.	Borealis Rex	89	89	121.5	22.0	4.3	1888	Stillwater, Minn.
18	200941	KTDG	St. s.	BOSTON	3,626	2,406	292.6	63.0	20.4	1904	Quincy, Mass.
19	218224	LRKQ	St. s.	BOSTON	343	212	126.5	25.1	13.3	1919	Baltimore, Md.
20	223749	MFLH	St. s.	BOSTON	4,989	2,703	385.3	72.5	20.9	1924	Sparrows Point, Md.
21	130512	KHSB	St. s.	Bostwell	311	185	125.0	25.0	14.7	1890	Camden, N. J.
22	218104	LRGC	St. s.	BOUKER NO. 6	285	168	112.2	26.5	12.0	1919	Baltimore, Md.
23	218775	LSMV	St. s.	BOUKER NO. 7	209	101	101.8	21.2	11.0	1919	Mobile, Ala.
24	3909		St. s.	BOUND BROOK	1,016	601	200.0	44.0	17.3	1901	Wilmington, Del.
25	3485		St. p.	Bowery Bay	432	338	130.0	32.8	11.0	1890	Greenpoint, N. Y.
26	3777	KPBF	St. s.	Boxer	216	121	113.7	25.3	13.5	1899	East Boston, Mass.
27	217769	LQKQ	St. s.	BRADDOCK	6,629	4,122	395.5	55.0	31.4	1919	Kearny, N. J.
28	207301	LFMQ	St. s.	BRANDYON	2,431	1,431	244.0	43.2	27.2	1910	Wyandotte, Mich.
29	3318		St. s.	Brandywine	407	215	177.5	25.1	8.5	1885	Wilmington, Del.
30	77136		St. s.	Brandywine	57	28	65.2	17.0	8.8	1894	Philadelphia, Pa.
31	217210	LNSF	St. s.	BRANDYWINE	4,969	3,456	364.9	51.0	29.5	1918	Gloucester City, N. J.
32	219617	LVQD	St. s.	BRANT	414	209	139.4	25.2	14.2	1919	Savannah, Ga.
33	219062	LVGS	St. s.	BRAVE COEUR	6,458	4,710	402.6	54.8	32.1	1919	Seattle, Wash.
34	3467	KJFO	St. s.	BRAZIL	2,166	1,655	276.0	40.0	21.6	1890	Buffalo, N. Y.
35	136761	KPJW	St. s.	BRAZOS	4,497	2,793	391.9	48.3	15.8	1899	Newport News, Va.
36	211543	LDFH	St. s.	BREAKER	248	119	117.8	22.5	11.6	1913	Quincy, Mass.
37	227162	MGRN	St. s.	BREEZE	384	261	140.8	25.2	13.6	1919	Savannah, Ga.
38	216182	LKMJ	St. s.	BREMERTON	4,927	3,040	380.0	53.2	27.0	1918	Seattle, Wash.
39	150602		St. s.	Brewerton	132	89	93.0	17.9	9.2	1892	Buffalo, N. Y.
40	202999		St. p.	Brewster	447	348	130.5	27.5	11.2	1906	Boston, Mass.
41	126185		St. p.	Bridgeport	252	159	145.0	30.0	9.0	1883	Wilmington, Del.
42	215053		St. w.	Bridgeport	438	342	121.5	28.4	6.4	1917	Pateros, Wash.
43	203341		St. s.	BRIDGETON	240	163	109.2	24.6	14.7	1906	Wilmington, Del.
44	211806		St. s.	BRIDGETON	774	526	142.6	38.1	14.6	1913	do.
45	219616	LVQO	St. s.	BRIDGETOWN	2,588	1,588	251.0	43.6	25.8	1920	Toledo, Ohio
46	3181		St. p.	Brigantine	398	289	145.0	30.0	7.8	1881	Wilmington, Del.
47	3955		St. s.	BRILLIANT	81	55	74.0	18.0	9.0	1903	Philadelphia, Pa.
48	219973		St. s.	Brimstone	90	61	78.8	19.0	8.6	1920	Whitehall, N. Y.
49	3819		St. s.	BRINCKERHOFF	317	200	111.0	27.5	11.5	1899	Newburgh, N. Y.
50	3607		St. s.	Bristol	48	24	59.0	16.0	6.6	1893	Philadelphia, Pa.
51	202095		St. p.	BRISTOL	226	151	106.3	24.0	11.2	1905	Wilmington, Del.
52	212678	LHFD	St. s.	BRISTOL	284	193	118.3	24.6	14.5	1914	Port Richmond, N. Y.
53	217383		St. s.	Bristol	98	52	79.6	21.6	8.8	1918	Chester, Pa.
54	3105		St. s.	Britannia	115	78	100.0	21.0	9.5	1879	Newburgh, N. Y.
55	212343		St. s.	BRITANNIA	159	108	92.0	24.8	10.8	1914	Tottenville, N. Y.
56	203237		St. s.	BRITANNIA	579	256	164.0	45.0	17.9	1906	Wyandotte, Mich.
57	219595	LVPJ	St. s.	BRITANNIA	176	29	95.5	24.7	12.2	1920	Manitowoc, Wis.
58	215988	LJQT	St. s.	BROAD ARROW	7,796	4,760	467.6	62.7	32.0	1918	Camden, N. J.
59	111430	KBCQ	St. p.	Broadway	2,329	1,617	317.5	40.1	14.0	1902	Bath, Me.
60	157088		St. s.	Brockton	1,297	909	208.2	34.9	22.4	1882	Baltimore, Md.
61	204944	LJQC	St. s.	BROCKTON	2,308	1,729	244.0	43.2	27.0	1908	Ecorse, Mich.
62	202348		St. s.	Bronx	1,954	1,329	246.4	46.1	18.4	1905	Sparrows Point, Md.
63	209386		St. s.	Bronx	218	148	98.3	28.0	12.0	1911	Newburgh, N. Y.

¹ Formerly st. s. {a Jacob Myers.
 {b Edwin Hawley.
² Formerly st. w. {a H. C. Whiteman.
 {b Ohio.
³ Formerly st. s. Vinton County.
⁴ Formerly st. s. Lake Eckler.
⁵ Formerly st. p. St. Johns.
⁶ Formerly st. s. Tasco.
⁷ Formerly st. s. San Jacinto.

⁴ Formerly st. s. N. and W. 2
⁵ Formerly st. s. Ludington Patton.
⁶ Formerly st. s. Jim. Sid.
¹⁰ Formerly st. s. John Reese.
¹¹ Formerly st. s. El Rio.
¹² Formerly st. s. {a Hondschoote.
 {b French st. s. Bois des Buttes.
 {c British st. s. Honora.

Line No.	Service	Crew	Horsepower	Name of owner	Home port	Address of owner
1	Tow.	9	350	Robert R. Stone, jr.	Wilmington, N. C.	Corner Front and Water Streets.
2	Frt.	4	150	Diamond Water & Transportation Co. (N. Y.)	New York, N. Y.	50 Pearl Street.
3	Tow.	5	75	Robert C. Ludwig	Chicago, Ill.	Michigan City, Ind.
4	Tow.	5	130	Thomas Johnston	Grand Haven, Mich.	114 Lafayette Street.
5	Tow.	8	350	Waterways Engineering Co. (Wis.)	Milwaukee, Wis.	924 McDonald Street, Green Bay, Wis.
6	Tow.	9	185	Breece White Manufacturing Co. (Ark.)	Memphis, Tenn.	Arkansas City, Ark.
7	Frt.	36	1,200	Colombian Steamship Co. (Del.)	New York, N. Y.	17 Battery Place.
8	Pas.	3	200	Frank Schwartzman	do.	Grantwood, N. J.
9	Tnk.	32	3,500	Atlantic Refining Co. (Pa.)	Philadelphia, Pa.	260 South Broad Street.
10	Frt.	28	1,500	Colombian Steamship Co. (Del.)	New York, N. Y.	17 Battery Place.
11	Pas.	28	1,500	N. N. Petterson (N. Y.)	do.	29 Broadway.
12	Tow.	6	245	Louis B. Tucker	Philadelphia, Pa.	103 Walnut Street.
13	Mso.	11	750	G. E. Huntley	New York, N. Y.	165 Broadway.
14	Frt.	45	3,000	United States Shipping Board	Philadelphia, Pa.	Bourse Building.
15	Fer.	1	50	Henry Kottmyer	Louisville, Ky.	Constance, Ky.
16	Frt.	37	400	Border Line Transportation Co. (Wash.)	Seattle, Wash.	1160 Stewart Building.
17	Pas.	4	200	Lake Charles & Cameron Transportation Co. (La.)	Lake Charles, La.	
18	Frt.	75	5,000	New England S. S. Co. (Conn.)	Fall River, Mass.	Pier 3.
19	Tow.	18	750	Northern Barge Corporation (Del.)	Wilmington, Del.	Equitable Building.
20	Pas.	186	2,680	Eastern Steamship Lines (Me.)	Portsmouth, N. H.	India Wharf, Boston, Mass.
21	Tow.	20	650	Inland Waterways Corporation	New Orleans, La.	Washington, D. C.
22	Tow.	11	950	Bouker Contracting Co. (N. J.)	New York, N. Y.	17 State Street.
23	Tow.	12	450	do.	do.	do.
24	Fer.	8	1,000	Central R. R. Co. (N. J.)	do.	143 Liberty Street.
25	Fer.	5	464	Fred A. Wenck	do.	61 East Forty-second Street.
26	Tow.	16	700	Cottman Co. (Md.)	Baltimore, Md.	Keyser Building.
27	Frt.	42	2,500	United States Shipping Board	Newark, N. J.	Kearny, N. J.
28	Frt.	28	1,400	Rutland-Lake Michigan Transit Co. (Del.)	Chicago, Ill.	208 South La Salle Street.
29	Pas.	18	1,000	Wilson Line (Del.)	Wilmington, Del.	Foot Fourth Street.
30	Tow.	7	200	Southern Transportation Co. (N. J.)	Philadelphia, Pa.	Commercial Trust Building.
31	Tnk.	40	2,400	Hillcone S. S. Co. (Nev.)	San Francisco, Calif.	311 California Street.
32	Fsh.	21	550	Portland Trawling Co. (Me.)	New York, N. Y.	1 Fulton Fish Market.
33	Frt.	45	2,800	United States Shipping Board	Seattle, Wash.	841 Railroad Avenue South.
34	Frt.	26	1,000	Marine Dredge and Gravel Co. (Ill.)	Chicago, Ill.	76 East Wacker Drive.
35	Frt.	44	4,200	Mallory Steamship Co. (Me.)	New York, N. Y.	Pier 36, North River.
36	Cod.	18	450	Bay State Fishing Co. (Mass.)	Boston, Mass.	30 Fish Pier.
37	Fsh.	24	580	do.	do.	do.
38	Frt.	38	2,100	United States Shipping Board	Seattle, Wash.	841 Railroad Avenue South.
39	Frt.	3	100	Grain Transit Corporation (N. Y.)	New York, N. Y.	17 Battery Place.
40	Fer.	7	500	Boston, Revere Beach & Lynn Railroad (Mass.)	Boston, Mass.	Rowe's Wharf.
41	Fer.	6	1,000	Delaware River Ferry Co. (Del.)	Philadelphia, Pa.	Ambler, Pa.
42	Pas.	5	600	Fred McDermott	Seattle, Wash.	Pateros, Wash.
43	Tow.	7	700	Central R. R. Co. (N. J.)	New York, N. Y.	143 Liberty Street.
44	Fer.	7	700	Philadelphia & Camden Ferry Co. (N. J.)	Philadelphia, Pa.	Broad Street Station.
45	Frt.	27	1,300	Colombian Steamship Co. (Del.)	New York, N. Y.	17 Battery Place.
46	Fer.	7	500	Delaware New Jersey Ferry Co.	Wilmington, Del.	Foot East Fourth Street.
47	Tow.	5	500	D. T. Sheridan	Philadelphia, Pa.	127 Walnut Street.
48	Tow.	5	250	Whitehall Co. (N. J.)	New York, N. Y.	25 Broadway.
49	Fer.	5	300	Poughkeepsie & Highland Ferry Co. (N. Y.)	Albany, N. Y.	Poughkeepsie, N. Y.
50	Tow.	5	150	Tugboat Bristol Co. (Del.)	Philadelphia, Pa.	111 Walnut Street.
51	Fer.	6	225	Newport & Providence Ry. Co. (R. I.)	Newport, R. I.	11 Kay Street.
52	Tow.	13	900	James McWilliams Blue Line (N. J.)	New York, N. Y.	1 Broadway.
53	Tow.	8	200	American Dredging Co. (Pa.)	Philadelphia, Pa.	308 Chestnut Street.
54	Tow.	10	325	Eastern Transportation Co. (Del.)	Wilmington, Del.	Ford Building.
55	Tow.	9	500	Baker-Whiteley Coal Co. (W. Va.)	Baltimore, Md.	508 Keyser Building.
56	Fer.	21	1,500	Detroit & Windsor Ferry Co. (Mich.)	Detroit, Mich.	Foot Woodward Avenue.
57	Tow.	8	450	Fred B. Dalzell	New York, N. Y.	24 State Street.
58	Tnk.	43	3,300	Standard Transportation Co. (Del.)	do.	26 Broadway.
59	Pas.	90	1,600	Booth, New York & Southern Steamship Co. (Del.)	do.	24 State Street.
60	Pas.	38	1,500	Colonial Navigation Co. (N. Y.)	do.	Pier 44, North River.
61	Frt.	30	1,200	Rutland-Lake Michigan Transit Co. (Del.)	Chicago, Ill.	208 South La Salle Street.
62	Fer.	15	3,500	City of New York	New York, N. Y.	Municipal Building.
63	Tow.	7	1,000	Harlem Transfer Co. (N. Y.)	do.	Hoboken, N. J.

¹¹ Formerly st. s. Puritan.
 {^a Colorado.
¹² Formerly st. p. {^b Atlantic City.
 {^c Palmyra.
¹³ Formerly st. s. Lake Fillmore.
¹⁷ Formerly st. p. Baltic.
¹⁸ Formerly st. s. Whitehall.
¹⁹ Formerly {^a st. s. Britannia.
 {^b British st. s. Britannia.

²⁰ Formerly st. s. Fred B. Dalzell.
²¹ Formerly st. s. Pointer.
²² Formerly st. p. Ransom B. Fuller.
²³ Formerly st. s. Danville.
²⁴ Formerly st. s. {^a Bennington.
 {^b Valdez.

Steam Vessels

Line No.	Official No.	Signal letters	Rig	Name of vessel	Tonnage		Dimensions			When built	Where built
					Gross	Net	Length	Breadth	Depth		
							Feet	Feet	Feet		
1	211528		St. s.	Bronx.....	51	30	57.3	20.0	7.0	1913	Tottenville, N. Y.....
2	221049		St. s.	Bronx 3.....	59	40	74.1	18.4	8.5	1898	Halifax, Nova Scotia.....
3	6362		St. s.	Bronx Line.....	51	25	72.0	16.8	7.5	1864	Philadelphia, Pa.....
4	220902		St. s.	Bronx No. 1.....	75	51	72.0	19.0	8.6	1920	New York, N. Y.....
5	222607		St. s.	Bronx No. 2.....	89	60	73.0	20.1	9.8	1922	do.....
6	86245		St. s.	Bronx No. 4.....	100	51	88.0	19.0	9.0	1893	Perth Amboy, N. J.....
7	217298	LPBS	St. s.	Brookdale..... □ ⊙	2,935	1,730	272.5	49.1	25.8	1918	Aberdeen, Wash.....
8	217878	LQWG	St. s.	BROOKINGS..... □ ⊕ ⊙	2,327	1,388	253.4	43.6	25.1	1919	Ashtabula, Ohio.....
9	219998	LWMJ	St. s.	BROOKLINE..... □ ⊕	5,527	3,985	410.5	54.2	27.0	1920	Portsmouth, N. H.....
10	3919		St. s.	BROOKLYN.....	154	105	90.7	22.2	11.2	1902	Newburgh, N. Y.....
11	31705	LHDB	St. s.	Brooklyn..... □	333	216	137.0	34.1	10.5	1901	Aberdeen, Wash.....
12	202349		St. s.	BROOKLYN.....	1,954	1,329	240.4	46.1	18.4	1905	Sparrows Point, Md.....
13	207864	LBQF	St. s.	BROOKLYN.....	184	131	91.7	24.1	12.1	1910	Philadelphia, Pa.....
14	212402		St. s.	Brooklyn.....	133	75	89.4	17.8	9.9	1914	Tonawanda, N. Y.....
15	203583	KVQH	St. s.	BROOKS-SCANLON..... □ ⊙	581	331	151.0	20.0	18.2	1906	Port Richmond, N. Y.....
16	3749	KNJD	St. s.	Brunswick.....	532	283	161.3	31.4	12.2	1898	North Bond, Ore.....
17	218200	LRKB	St. s.	BURSH..... □ ⊕ ⊙	5,114	3,102	390.0	54.2	27.6	1919	Hog Island, Pa.....
18	3949		St. s.	Bryn Mawr.....	74	50	77.0	10.5	8.7	1903	Camden, N. J.....
19	3835	KPST	St. s.	Buccaneer..... □	226	126	114.1	25.6	14.5	1900	Boston, Mass.....
20	219188	LTNR	St. s.	BURNAVENTURA..... □ ⊕ ⊙	2,609	1,610	251.0	43.6	26.2	1919	Duluth, Minn.....
21	2869		St. s.	Buffalo.....	79	39	82.6	19.6	8.6	1873	Brooklyn, N. Y.....
22	202663		St. s.	BUFFALO.....	431	279	101.0	30.2	11.2	1905	Newport News, Va.....
23	206937		St. s.	Buffalo.....	135	91	91.7	17.6	9.5	1909	Tonawanda, N. Y.....
24	222703		St. s.	BUFFALO.....	1,292	879	210.6	43.2	18.1	1922	Elizabethport, N. J.....
25	222464		St. s.	BUFFALO.....	43	29	52.8	16.2	8.1	1922	Buffalo, N. Y.....
26	218821	LSQB	St. s.	BUFFALO BRIDGE..... □ ⊕	3,249	1,987	324.0	46.2	25.0	1919	Newark, N. J.....
27	224135		St. s.	Buick.....	31	21	47.4	13.4	5.9	1922	Marlquette, Wis.....
28	157403		St. s.	Bulley.....	99	49	81.9	21.0	10.2	1894	Camden, N. J.....
29	200140		St. s.	Burger.....	55	37	69.0	18.0	8.2	1903	Manitowoc, Wis.....
30	212954		St. w.	Burke, jr.....	93	63	110.0	27.6	3.7	1914	Jeanerette, La.....
31	93769	LGHS	St. s.	BURLINGTON..... ⊕	2,029	1,221	238.0	42.2	22.2	1897	South Chicago, Ill.....
32	222314		St. s.	Burlington.....	92	63	100.0	22.0	6.7	1922	Paducah, Ky.....
33	222263		St. s.	Burro.....	108	88	53.8	22.5	4.7	1922	Olg Harbor, Wash.....
34	3732		St. s.	Burton E. Coe.....	42	26	61.7	14.5	4.9	1897	Tampa, Fla.....
35	211721		St. s.	Butte.....	94	64	68.2	22.2	5.0	1913	Astoria, Ore.....
36	218243	LRMN	St. s.	BUTTERCUP..... ⊙	418	200	142.0	27.7	14.8	1919	Elizabeth, N. J.....
37	218244	LRMP	St. s.	BUTTERFIELD..... ⊕	429	203	142.0	27.7	14.8	1919	do.....
38	200443		St. s.	Butterfly.....	39	27	75.0	13.5	4.2	1903	Portland, Ore.....
39	220102	LWPR	St. s.	Buzzard.....	187	101	98.0	25.5	13.0	1920	Jacksonville, Fla.....
40	213834	LFRK	St. s.	BYLALY..... ⊕	3,289	1,960	318.5	49.5	24.2	1916	Camden, N. J.....
41	221861	MDJG	St. s.	BYRON D. BENSON..... □ ⊙	7,953	4,932	465.4	60.2	27.8	1921	Tampa, Fla.....
42	222924		St. s.	C. & M.....	142	96	96.0	21.0	11.9	1891	Toledo, Ohio.....
43	205859		St. s.	C. R. R. of N. J. No. 26 (steel).....	465	316	99.8	30.1	12.3	1908	Wilmington, Del.....
44	205883		St. s.	C. R. R. of N. J. No. 27 (steel).....	465	316	99.8	30.1	12.3	1908	do.....
45	205898		St. s.	C. R. R. of N. J. No. 28 (steel).....	465	316	99.8	30.1	12.3	1908	do.....
46	205916		St. s.	C. R. R. of N. J. No. 29 (steel).....	465	316	99.8	30.1	12.3	1908	do.....
47	214247		St. s.	C. R. R. of N. J. No. 30 (steel).....	327	193	116.5	32.2	12.4	1916	Elizabethport, N. J.....
48	126715		St. s.	C. Gallagher.....	86	43	79.0	20.0	9.0	1891	Athens, N. Y.....
49	206353		St. w.	C. Minsinger.....	179	143	122.0	24.0	5.9	1909	Portland, Ore.....
50	212628	LDRS	St. s.	C. A. CANFIELD..... □ ⊕	6,156	3,898	405.0	55.5	33.9	1913	Newcastle-on-Tyne, England.....
51	208893		St. s.	C. A. Mattison.....	26	18	57.0	15.5	6.0	1911	Erie, Pa.....
52	206999	LCBV	St. s.	C. B. WATSON..... □ ⊙	2,209	1,150	250.0	43.0	23.0	1911	Cleveland, Ohio.....
53	216149		St. s.	C. C. CANFIELD.....	33	22	57.6	15.6	6.3	1918	Buffalo, N. Y.....
54	127139		St. s.	C. C. Cherry.....	49	33	72.2	16.4	7.0	1896	Seattle, Wash.....
55	227868		St. w.	C. C. SLIDER.....	371	371	145.0	32.0	5.5	1928	Midland, Pa.....
56	226812		St. w.	C. C. WEBBER..... □ ⊙	319	197	130.1	25.1	5.1	1927	Dubuque, Iowa.....

1 Formerly (a) British st. s. Alpha.
 (b) U. S. Q. M. C. Alpha.
 2 Formerly st. s. (a) Don Juan.
 (b) Canlsteo.
 (c) James Bradley.
 3 Formerly st. s. (a) Gov. Flower.
 (b) Robert S.
 4 Formerly st. s. Cowliche.

5 Formerly st. s. Gov. Martin H. Glynn.
 6 Formerly st. s. Oypsum King.
 7 Formerly st. s. Schroon.
 8 Formerly st. s. Lake Flattery.
 9 Formerly st. s. Tuscarora.
 10 Formerly (a) Dorothy Annan.
 (b) Geo. D. Kuper.
 11 Formerly st. s. Peri.

Line No.	Service	Crew	Horsepower	Name of owner	Home port	Address of owner
1	Tow.	5	100	Red Star Towing & Transportation Co. (W. Va.).	New York, N. Y.	17 Battery Place.
2	Tow.	5	150	David J. Conroy (Del.)	do.	One hundred and fifty-second Street and Harlem River.
3	Tow.	5	150	do.	do.	Do.
4	Tow.	5	250	do.	do.	Do.
5	Tow.	5	300	do.	do.	Do.
6	Tow.	7	200	do.	do.	Do.
7	Frt.	29	1,500	Brookdale Steamship Co. (Calif.)	Los Angeles, Calif.	616 Central Building.
8	Frt.	25	1,350	Andrew F. Mahony Co. (Calif.)	San Francisco, Calif.	1 Drumm Street.
9	Frt.	43	2,800	United States Shipping Board	Portsmouth, N. H.	
10	Pas.	6	345	City of New York	New York, N. Y.	Municipal Building.
11	Frt.	18	450	S. L. Whipple	San Francisco, Calif.	216 Pine Street.
12	Frt.	15	3,500	City of New York	New York, N. Y.	Municipal Building.
13	Frt.	6	800	New York Dock Railway (N. Y.)	do.	44 Whitehall Street.
14	Frt.	5	125	Grain Transit Corporation (N. Y.)	do.	17 Battery Place.
15	Tow.	20	1,100	Brooks-Scanlon Corporation (Del.)	Jacksonville, Fla.	Foley, Fla.
16	Frt.	19	500	National Steamship Co. (Calif.)	San Francisco, Calif.	620 Market Street.
17	Frt.	42	2,500	United States Shipping Board	Philadelphia, Pa.	Bourse Building.
18	Tow.	7	250	Charles E. Davis, jr.	do.	Do.
19	Tow.	11	150	Wood Towing Corporation (Va.)	Norfolk, Va.	Roanoke Dock.
20	Frt.	35	1,500	Panama Railroad Co. (N. Y.)	New York, N. Y.	24 State Street.
21	Tow.	5	350	Erie Railroad Co. (N. Y.)	do.	50 Church Street.
22	Lgt.	6	300	Delaware, Lackawanna & Western R. R. Co. (Pa.)	do.	90 West Street.
23	Frt.	5	120	Grain Transit Corporation (N. Y.)	do.	17 Battery Place.
24	Fer.	6	1,900	Delaware, Lackawanna & Western R. R. Co. (Pa.)	do.	90 West Street.
25	Tow.	4	150	State of New York	Buffalo, N. Y.	Foot Porter Avenue.
26	Frt.	37	1,500	Charles Nelson Co. (Calif.)	San Francisco, Calif.	230 California Street.
27	Fsh.	4	50	Torgen Engelson	Milwaukee, Wis.	Kenosha, Wis.
28	Tow.	11	400	Fred B. Dalzell	New York, N. Y.	24 State Street.
29	Tow.	7	550	Royal G. Evans	Grand Haven, Mich.	Cheboygan, Mich.
30	Frt.	16	110	Owen F. Burke	Mobile, Ala.	Box 175.
31	Frt.	25	700	Rutland-Lake Michigan Transit Co. (Del.)	Chicago, Ill.	208 South La Salle Street.
32	Tow.	14	200	Arrow Transportation Co. (Ill.)	do.	400 West Madison Street.
33	Pas.	3	75	L. B. Hunt	Tacoma, Wash.	Oig Harbor, Wash.
34	Tow.	3	75	G. W. Hill	Apalachicola, Fla.	Box 223.
35	Pas.	3	125	Charles Delaet	Portland, Oreg.	1417 Garfield Avenue.
36	Tow.	21	750	Ford Motor Co. (Del.)	Detroit, Mich.	Highland Park, Mich.
37	Tow.	21	750	Newaygo Tug Line (Wis.)	Milwaukee, Wis.	Wisconsin Rapids, Wis.
38	Frt.	2	45	Albina Fuel Co. (Oreg.)	Portland, Oreg.	976 East Broadway.
39	Tow.	7	450	Monte Towing & Wrecking Co. (Ala.)	Mobile, Ala.	Foot Dauphin Street.
40	Frt.	31	1,400	Pocahontas Steamship Co. (Del.)	Wilmington, Del.	Du Pont Building.
41	Tnk.	32	2,800	Tide Water Oil Co. (N. J.)	New York, N. Y.	Whitehall Building.
42	Frt.	10	100	Otis Hawkins	Port Huron, Mich.	2203 Sherman Avenue, Detroit, Mich.
43	Frt.	9	250	Central R. R. Co. (N. J.)	New York, N. Y.	143 Liberty Street.
44	Frt.	9	250	do.	do.	Do.
45	Frt.	4	250	do.	do.	Do.
46	Pas.	7	250	do.	do.	Do.
47	Frt.	8	550	do.	do.	Do.
48	Tow.	9	500	Goodwin-Gallagher Sand & Gravel Corporation (N. Y.)	do.	21 East Fortieth Street.
49	Tow.	6	300	Star Sand Co. (Oreg.)	Portland, Oreg.	525 River Street.
50	Tnk.	39	2,650	Pan American Petroleum & Transport Co. (Del.)	Los Angeles, Calif.	714 West Tenth Street.
51	Fsh.	3	35	Chas. A. Mattison	Sandusky, Ohio.	Vermilion, Ohio.
52	Tnk.	26	1,300	Sabine Towing Co. (Tex.)	Port Arthur, Tex.	Box 252.
53	Frt.	2	35	Interlake S. S. Co. (Ohio)	Cleveland, Ohio.	Union Trust Building.
54	Tow.	4	200	Wagner Tug Boat Co. (Wash.)	Seattle, Wash.	Fifteenth Avenue, West and Emerson Streets.
55	Tow.	14	578	Edward T. Silder	Louisville, Ky.	4734 West Broadway.
56	Frt.	18	600	Inland Waterways Corporation (Del.)	Minneapolis, Minn.	523 Marquette Avenue.

¹³ Formerly st. s. ^a Minneapolis.
^b Cuban sr. s. Ramon Marimon.
¹⁴ Formerly st. s. Jessie Harkins.
¹⁵ Formerly Lansing Shoal Lighthouse No. 55.
¹⁶ Formerly st. s. ^a Bayonne.
^b High-Bridge.
¹⁷ Formerly st. s. Easton.
¹⁸ Formerly st. s. Keyport.

¹⁹ Formerly st. s. ^a Eastfield.
^b Matawan.
²⁰ Formerly st. s. ^a O. E. Evarts.
^b Jas. A. Lawrence.
²¹ Formerly British st. s. C. A. Canfield.
²² Formerly st. s. ^a Perfection.
^b Bulko.

Steam Vessels

Line No.	Official No.	Signal letters	Rig	Name of vessel	Tonnage		Dimensions			When built	Where built
					Gross	Net	Length	Breadth	Depth		
							Feet	Feet	Feet		
1	215756	LJFM	St. s.	C. D. JOHNSON III. □+⊕	1,985	1,202	252.0	43.5	18.9	1917	Toledo, Ohio.
2	110802	-----	St. s.	C. D. Parmelee	91	65	70.3	21.0	7.7	1888	New Haven, Conn.
3	126906	-----	St. s.	C. D. Thompson	91	45	81.0	19.2	11.0	1893	Port Huron, Mich.
4	213751	LFQK	St. s.	C. E. Graham	268	182	99.6	28.2	13.4	1915	Grassy Point, N. Y.
5	204485	-----	St. s.	C. F. BIELMAN, JR.	33	23	67.5	14.0	7.3	1907	Ferrysburg, Mich.
6	120993	-----	St. s.	C. F. Coughlin	42	28	59.4	17.3	6.9	1895	Buffalo, N. Y.
7	126001	-----	St. s.	C. H. Green	604	349	192.6	33.1	12.8	1881	East Saginaw, Mich.
8	157368	KRHT	St. s.	C. H. Hix	153	76	102.0	20.7	10.6	1893	Camden, N. J.
9	127765	-----	St. s.	C. H. Little	324	241	144.0	28.0	8.0	1903	Detroit, Mich.
10	204499	-----	St. s.	C. H. McCULLOUGH, Jr. Δ	5,760	4,423	540.0	56.0	30.0	1907	Superior, Wis.
11	203630	-----	St. s.	C. H. Moore	45	31	72.2	16.0	6.6	1906	Galveston, Tex.
12	127309	-----	St. s.	C. J. Bos	34	23	59.0	14.6	6.5	1896	Ferrysburg, Mich.
13	127508	-----	St. s.	C. M. DEPEW	176	119	94.7	23.1	11.1	1901	Newburgh, N. Y.
14	126982	-----	St. s.	C. P. Raymond	111	55	85.0	21.5	9.7	1893	Athens, N. Y.
15	202878	-----	St. s.	C. S. ROBINSON	6,829	5,361	525.0	55.0	31.0	1906	Lorain, Ohio.
16	93222	-----	St. s.	C. T. JAFFRAY	4,055	3,137	350.0	46.0	30.0	1902	Wyandotte, Mich.
17	125899	-----	St. s.	C. V. Conroy	43	21	65.2	17.3	7.3	1881	Philadelphia, Pa.
18	212183	-----	St. s.	C. W. Desmond	47	32	67.6	17.0	6.4	1914	Erie, Pa.
19	220360	-----	St. s.	C. W. Kraft	65	44	74.0	18.8	8.8	1920	Chicago, Ill.
20	228182	-----	St. w.	C. W. TALBOT	416	294	151.0	34.7	6.0	1929	Midland, Pa.
21	203582	-----	St. s.	C. O. RUSSELL HUBBARD Δ	6,839	5,389	532.0	56.0	31.0	1906	Cleveland, Ohio.
22	217598	LPVR	St. s.	CABECON	6,107	3,755	400.7	54.2	29.9	1919	Harriman, Pa.
23	201068	KTFD	St. s.	Cabrillo	611	387	182.0	32.0	13.5	1904	San Pedro, Calif.
24	212852	LDWK	St. s.	CACIQUE	6,245	3,888	394.2	52.3	26.8	1910	Sunderland, England.
25	217153	LNPB	St. s.	CADARETTA	2,648	1,621	299.0	44.1	19.2	1918	Portland, Oreg.
26	217293	LPBJ	St. s.	CADDOPEAK	2,965	1,799	289.0	44.1	19.2	1918	do.
27	117134	-----	St. s.	CADILLAC	3,589	2,855	380.0	50.0	24.0	1902	Lorain, Ohio.
28	227292	-----	St. s.	CADILLAC	636	404	161.8	56.0	14.0	1928	River Rouge, Mich.
29	214286	-----	St. s.	Caesar A. Grassell	183	103	102.5	29.0	8.5	1916	Milford, Del.
30	221136	-----	St. s.	CAIRO	757	410	200.0	40.0	7.9	1921	Point Pleasant, W. Va.
31	212654	LDSQ	St. s.	CALAMARES	7,233	3,811	470.4	55.3	23.1	1913	Belfast, Ireland.
32	223730	MDWL	St. s.	CALAWAH	7,270	4,165	445.0	49.2	30.0	1893	do.
33	209763	-----	St. s.	CALCITE	3,996	2,459	416.0	54.2	29.0	1912	Wyandotte, Mich.
34	219775	LWCF	St. s.	CALIFORNIA	5,376	3,343	410.0	54.4	27.2	1920	Los Angeles, Calif.
35	221170	MCQP	St. s.	CALIFORNIA	10,388	7,886	499.9	68.1	29.3	1921	Newport News, Va.
36	225914	-----	St. s.	CALIFORNIA	90	31	71.0	20.1	11.2	1926	Cleveland, Ohio.
37	227115	MGRH	El. s.	CALIFORNIA	20,325	11,934	574.4	80.3	20.5	1928	Newport News, Va.
38	204629	KWJF	St. s.	CALISTOGA	2,680	1,516	298.0	45.0	16.1	1907	Sparrows Point, Md.
39	127409	-----	St. s.	Callendar	84	57	72.6	17.6	6.2	1900	Portland, Oreg.
40	220425	MBFJ	St. s.	CALMAR	5,786	3,586	384.6	51.2	25.4	1920	Hibicho, Japan.
41	218453	LRVK	St. s.	CALNO	3,283	2,000	324.0	46.2	25.0	1919	Newark, N. J.
42	212642	LDSF	St. s.	CALORIA	4,095	2,543	369.3	50.9	30.3	1906	Newcastle-on-Tyne, England.
43	126838	-----	St. s.	Calumet	62	31	73.0	19.6	9.1	1892	Milwaukee, Wis.
44	204447	-----	St. s.	Calumet	4,641	3,385	420.0	52.2	29.0	1907	Wyandotte, Mich.
45	96549	-----	St. s.	Calumet II	69	26	81.2	12.0	6.4	1901	New York, N. Y.
46	127606	KRLS	St. s.	CALVERT	889	604	180.0	40.0	10.3	1902	Philadelphia, Pa.
47	85611	-----	St. s.	Calvert Cray	40	23	71.0	16.0	6.0	1880	Norfolk, Va.
48	127768	KSNB	St. s.	CALVIN AUSTIN	3,826	2,853	296.9	60.8	17.8	1908	Wilmington, Del.
49	212919	LFDK	St. s.	CAMAGUEY	3,462	2,162	358.0	45.0	24.2	1903	West Hartlepool, England.
50	126180	-----	St. s.	Cambria	89	46	86.0	18.6	9.8	1883	Charleston, S. C.
51	207568	-----	St. s.	CAMBRIA	6,287	4,861	504.0	54.2	31.0	1910	Wyandotte, Mich.
52	107216	KMQD	St. s.	CAMBRIDGE	2,094	1,399	225.3	42.1	14.2	1896	Philadelphia, Pa.
53	126068	-----	St. s.	Cambridge (composite)	834	692	165.3	37.5	10.1	1890	Baltimore, Md.
54	204087	KWCG	St. s.	CAMDEN	2,153	1,143	320.5	40.0	16.1	1907	Bath, Me.
55	220909	MCFJ	St. s.	CAMDEN	6,653	4,153	419.5	56.5	33.3	1921	Camden, N. J.
56	219635	LVRB	St. s.	Camel	179	30	95.5	24.7	12.2	1920	Sturgeon Bay, Wis.
57	215478	-----	St. s.	Campbell & Stuart	151	102	91.9	28.2	9.7	1917	Brooklyn, N. Y.
58	107592	-----	St. s.	Campostella	121	83	100.0	21.8	8.6	1900	Scranton, Miss.
59	207479	-----	St. s.	CANADIANA	974	427	209.7	45	15.8	1910	Buffalo, N. Y.
60	220388	MBDJ	St. s.	CANANOVA	1,925	1,055	249.8	37.7	14.8	1920	Manitowoc, Wis.
61	216095	LJVS	St. s.	CANOGA	5,575	4,154	409.6	54.1	27.1	1918	Seattle, Wash.
62	202149	-----	St. s.	CANOPUS	4,978	3,770	462.0	50.0	24.0	1905	St. Clair, Mich.

1 Formerly st. s. (a) War Bayonet.
 (b) Lake Superior.
 2 Formerly st. s. Richard W. Law.
 3 Formerly st. s. (a) Richard F. Young.
 (b) Louise Greer.
 4 Formerly st. s. (a) Frank L. Bapst.
 (b) Squaw.
 5 Formerly st. s. Dauntless.
 6 Formerly st. s. Ward Ames.

7 Formerly st. s. (a) Frederick U. Robbins.
 (b) Wauwatosa.
 8 Formerly St. s. Muncy.
 9 Formerly st. s. Clara E. Uhler.
 10 Formerly st. s. City of Paris.
 11 Formerly British st. s. Cacique.
 12 Formerly Canadian st. s. (a) Adorna.
 (b) Winnipeg.
 13 Formerly st. s. Steel King.

Line No.	Service	Crew	Horsepower	Name of owner	Home port	Address of owner
1	Frt.	26	1,250	Pacific Spruce Corporation (Del.)	Newport, Oreg.	Toledo, Oreg.
2	Frt.	6	144	Narragansett Bay Oyster Co. (R. I.)	Providence, R. I.	85 Gano Street.
3	Tow.	8	350	Standard Dredging Co. (N. J.)	New York, N. Y.	Jersey City, N. J.
4	Tow.	15	700	Chesapeake & Ohio Railway Co. (Va.)	Newport News, Va.	C. & O. Building.
5	Pas.	3	160	Chas. F. Bielman, jr.	Detroit, Mich.	1161 Hancock West.
6	Tow.	3	60	Conlon Canal Line (N. Y.)	Buffalo, N. Y.	137 Erie Street.
7	Frt.	14	530	Pine Ridge Transportation Co. (Mich.)	Detroit, Mich.	612 Union Trust Building.
8	Tow.	7	700	Wood Towing Corporation (Va.)	Norfolk, Va.	Roanoke Dock.
9	Frt.	9	175	Benjamin M. Kime	Buffalo, N. Y.	Niagara Falls, N. Y.
10	Frt.	32	2,000	Interlake S. S. Co. (Ohio)	Cleveland, Ohio	Union Trust Building.
11	Tow.	3	125	Standard Dredging Co. (N. J.)	New York, N. Y.	Woolworth Building.
12	Fah.	5	100	Wm. Ver Duin	Grand Haven, Mich.	928 Washington Avenue.
13	Tow.	6	800	New York Central R. R. Co. (N. Y.)	New York, N. Y.	6 Beaver Street.
14	Tow.	7	250	Fred B. Dalzell	do.	24 State Street.
15	Frt.	31	1,500	Interlake S. S. Co. (Ohio)	Cleveland, Ohio	Union Trust Building.
16	Frt.	27	1,700	Great Lakes Transit Corporation (N. Y.)	Buffalo, N. Y.	223 Erie Street.
17	Tow.	5	150	David J. Conroy (Del.)	New York, N. Y.	One hundred and fifty-second Street and Harlem River.
18	Fah.	6	60	Timothy J. Desmond	Buffalo, N. Y.	Dunkirk, N. Y.
19	Tow.	9	450	J. T. Borgan	Cleveland, Ohio	778 The Arcade.
20	Tow.	18	750	Union Barge Line Corporation (Pa.)	Pittsburgh, Pa.	Wabash Building.
21	Frt.	31	1,760	Columbia S. S. Co. (Ohio)	Cleveland, Ohio	Union Trust Building.
22	Frt.	45	23,000	United States Shipping Board	Philadelphia, Pa.	Bourse Building.
23	Pas.	21	1,500	Wilmington Transportation Co. (Calif.)	Los Angeles, Calif.	Wilmington, Calif.
24	Frt.	40	3,000	Grace Steamship Co. (Del.)	New York, N. Y.	10 Hanover Square.
25	Frt.	35	1,400	Charles Nelson Co. (Calif.)	San Francisco, Calif.	230 California Street.
26	Frt.	26	1,400	do.	do.	Do.
27	Frt.	26	1,450	Cleveland-Cliffs S. S. Co. (Ohio)	Cleveland, Ohio	1460 Union Trust Building.
28	Fer.	7	1,500	Detroit Windsor Ferry Co. (Mich.)	Detroit, Mich.	Foot Woodward Avenue.
29	Frt.	7	250	Grasselli Chemical Co. (Del.)	New York, N. Y.	347 Madison Avenue.
30	Tow.	2	1,800	Inland Waterways Corporation	New Orleans, La.	Washington, D. C.
31	Pas.	154	6,500	United Fruit Steamship Corporation (Del.)	New York, N. Y.	17 Battery Place.
32	Pas.	121	3,500	Los Angeles Steamship Co. (Calif.)	Los Angeles, Calif.	Box 218, Wilmington, Calif.
33	Frt.	20	1,700	Bradley Transportation Co. (W. Va.)	Duluth, Minn.	Wolvin Building.
34	Frt.	34	3,500	States Shipping Co. (Nev.)	Portland, Oreg.	Porter Building.
35	Tnk.	41	3,000	Texas Steamship Co. (Calif.)	Wilmington, Del.	7 West Tenth Street.
36	Tow.	7	700	Great Lakes Towing Co. (N. J.)	Duluth, Minn.	N. P. Dock.
37	Pas.	379	18,000	American Line Steamship Corporation (Del.)	New York, N. Y.	1 Broadway.
38	Pas.	16	2,000	Southern Pacific Golden Gate Ferries (Calif.)	San Francisco, Calif.	65 Pine Street.
39	Pas.	5	225	Pacific American Fisheries (Me.)	Seattle, Wash.	South Bellingham, Wash.
40	Frt.	34	2,000	Calmar Steamship Corporation (Del.)	New York, N. Y.	25 Broadway.
41	Frt.	37	21,500	United States Shipping Board	Newark, N. J.	Kearny, N. J.
42	Tnk.	34	21,800	Standard Fruit & Steamship Co. (Del.)	New Orleans, La.	Union Indemnity Building.
43	Tow.	9	400	Great Lakes Dredge & Dock Co. (N. J.)	Duluth, Minn.	First Nat'l Bank Building.
44	Frt.	29	1,650	Interlake S. S. Co. (Ohio)	Cleveland, Ohio	Union Trust Building.
45	Frt.	3	175	McNichol Packing Co. (Me.)	Eastport, Me.	99 Water Street.
46	Frt.	37	1,800	Baltimore & Virginia Steamboat Co. (Md.)	Baltimore, Md.	Pier 3, Light Street.
47	Tow.	8	400	Metropolitan Life Insurance Co. (N. Y.)	Elizabeth City, N. O.	
48	Pas.	100	2,700	Eastern Steamship Lines (Me.)	Portsmouth, N. H.	India Wharf, Boston, Mass.
49	Frt.	42	1,850	New York & Cuba Mail Steamship Co. (Me.)	New York, N. Y.	Foot Wall Street.
50	Tow.	7	200	Atlantic Towing Co. (Del.)	Savannah, Ga.	226 East Bay Street.
51	Frt.	32	1,650	Bethlehem Transportation Corporation (Del.)	Cleveland, Ohio	Union Trust Building.
52	Pas.	38	1,800	New York & New Orleans Steamship Co. (N. J.)	New York, N. Y.	17 Battery Place.
53	Pas.	31	500	William M. Mills	do.	52 South Street.
54	Pas.	110	24,000	Eastern Steamship Lines (Me.)	Portsmouth, N. H.	India Wharf, Boston, Mass.
55	Tnk.	42	3,000	United Fruit Tanker Corporation (Del.)	New York, N. Y.	Pier 9, North River.
56	Tow.	12	800	Wood Towing Corporation (Va.)	Norfolk, Va.	Roanoke Dock.
57	Frt.	5	75	James Shewan & Sons	New York, N. Y.	Foot Twenty-sixth Street.
58	Tow.	9	250	Norfolk Dredging Co. (Va.)	Norfolk, Va.	Camptella Wharf, Berkley, Va.
59	Pas.	25	1,100	Buffalo & Crystal Beach Corporation (N. Y.)	Buffalo, N. Y.	Foot Commercial Street.
60	Frt.	37	1,900	Cananova Steamship Corporation (Del.)	New York, N. Y.	61 Broadway.
61	Frt.	40	2,500	United States Shipping Board	Seattle, Wash.	841 Railroad Avenue South.
62	Frt.	29	1,500	Interlake Steamship Co. (Ohio)	Cleveland, Ohio	Union Trust Building.

¹⁴ Formerly British st. s. Calamaree.

¹⁵ Formerly ^a British st. s. Mobile. ^b U. S. Transport Sherman.

¹⁶ Formerly st. s. ^a Agwismith. ^b California.

¹⁷ Formerly st. s. Florida.

¹⁸ Formerly st. s. ^a Eastern Importer.

¹⁹ Formerly st. s. ^b Albert Jeffress.

²⁰ Formerly German st. s. Chatham.

²¹ Formerly st. s. Hope.

²² Formerly st. s. ^a George W. Roper.

²³ Formerly st. s. ^b Famlico.

²⁴ Formerly Cuban st. s. Camaguey.

²⁵ Formerly st. s. E. H. Utley.

²⁶ Formerly st. s. Atlanta.

²⁷ Formerly st. s. Amanda Moore.

²⁸ Formerly st. s. George H. Russel.

Line No.	Official No.	Signal letters	Rig	Name of vessel	Tonnage		Dimensions			When built	Where built
					Gross	Net	Length	Breadth	Depth		
1	218699	LSGV	St. s.	CANSUMSET. □+⊙	5,996	4,465	402.5	53.0	32.0	1919	Baypoint, Calif.
2	205013		St. s.	Canton	60	41	67.5	18.0	8.1	1908	Baltimore, Md.
3	219209	LTPR	St. s.	CAPAC. □+⊙	5,586	3,465	410.3	54.2	27.7	1919	Seattle, Wash.
4	207392	LBMD	St. s.	CAPE CHARLES	296	201	125.0	25.0	12.6	1910	Camden, N. J.
5	223447		St. w.	CAPE GIRARDEAU	470	470	210.0	38.0	6.5	1923	Jeffersonville, Ind.
6	127566		St. p.	CAPE MAY	714	532	156.0	30.0	13.0	1901	Wilmington, Del.
7	225575		St. s.	CAPE MAY	1,028	695	189.5	36.2	14.5	1926	do.
8	207080		St. s.	Cape Pigeon	8	5	32.2	9.6	3.6	1904	Manistee, Mich.
9	106901		St. s.	Capelton	99	62	82.6	24.8	7.5	1880	Philadelphia, Pa.
10	219904	LWHS	St. s.	CAPILLO. □+⊙	5,135	3,127	390.0	54.2	27.8	1920	Hog Island, Pa.
11	206044		St. w.	Capital City. □	1,142	701	220.0	42.6	9.3	1910	San Francisco, Calif.
12	205205		St. w.	Capitol	747	747	256.6	50.7	6.2	1906	Dubuque, Iowa
13	127311		St. w.	Captain	23	19	57.4	15.3	8.5	1898	Bayou des Glace, La.
14	81635		St. s.	CAPTAIN BUD	203	138	124.5	20.2	9.3	1898	Dubuque, Iowa
15	223278		St. s.	Captain Connell	32	21	56.2	11.9	6.5	1905	Camden, N. J.
16	145635		St. s.	Capt. Cox	71	35	70.0	19.6	8.5	1892	Tottenville, N. Y.
17	126911		St. w.	Capt. Fritz	57	20	99.8	21.6	3.4	1892	Moss Point, Miss.
18	203900		St. w.	Captain George. □	134	79	113.0	21.2	3.6	1907	Allemands, La.
19	203080		St. w.	Captain Lyerly	99	99	130.4	28.3	3.1	1920	Knoxville, Tenn.
20	203735		St. s.	Capt. Toby	20	14	45.9	14.4	5.7	1906	Solomons, Md.
21	126869		St. s.	Capt. Weber	660	560	174.5	36.5	8.0	1892	San Francisco, Calif.
22	201645	KTNW	St. s.	CAPTAIN A. F. LUCAS. □+⊙	4,138	3,257	360.0	50.0	21.5	1904	Richmond, Va.
23	127469		St. s.	CAPTAIN THOMAS WILSON. □+⊙	4,318	3,091	420.5	50.0	24.0	1900	Port Huron, Mich.
24	220257	LWTM	St. s.	CAPULIN. □+⊙	4,977	3,032	390.0	54.2	27.8	1920	Hog Island, Pa.
25	223478	MFJB	St. s.	CARABOBO. □+⊙	2,916	1,718	305.2	48.2	19.9	1923	Camden, N. J.
26	226878	MGPS	St. s.	CARACAS. □⊙	3,365	1,961	323.5	51.2	19.9	1927	Newport News, Va.
27	226626		St. w.	Carbon	184	127	115.7	25.2	4.6	1926	Point Pleasant, W. Va.
28	220188	LWRS	St. s.	CARDONIA. □+⊙	5,104	3,106	390.0	54.2	27.8	1920	Hog Island, Pa.
29	209871	LOJH	St. s.	CARISCO	927	630	180.1	28.4	12.5	1912	Port Richmond, N. Y.
30	127578	KRGV	St. s.	CARISLE	644	438	157.0	29.0	17.5	1901	Philadelphia, Pa.
31	205806	KWRT	St. s.	Carlos	865	541	198.4	39.2	14.8	1906	San Francisco, Calif.
32	226776		El. s.	CARL D. BRADLEY. ⊕	10,028	7,706	623.2	65.2	30.2	1927	Lorain, Ohio
33	222777		St. s.	CARL D. COLONNA	137	16	96.8	20.8	10.4	1891	Boston, Mass.
34	220650	MBJH	St. s.	CARLTON. □+⊙	5,127	3,124	390.0	54.2	27.8	1920	Hog Island, Pa.
35	203557	LBHK	St. s.	Carmel	655	349	170.0	38.0	12.3	1906	Aberdeen, Wash.
36	215614		St. s.	CARMI A. THOMPSON. ⊕△	7,038	5,658	525.0	58.0	31.0	1917	Lorain, Ohio
37	25792		St. s.	Carolina	30	19	55.7	14.4	4.3	1867	Richmond, Va.
38	90172	KLGP	St. s.	Carolina. ⊙	1,304	887	220.0	40.0	13.0	1892	Philadelphia, Pa.
39	209344		St. s.	CAROLINA	334	206	121.0	27.1	8.0	1911	Newport News, Va.
40	75781		St. s.	Caroline	63	43	72.5	18.5	7.4	1875	Brooklyn, N. Y.
41	210778	LCMN	St. s.	CAROLYN. □⊙	3,209	2,389	313.6	46.1	22.9	1912	Newport News, Va.
42	222468		St. w.	Carolyn	72	72	64.0	29.9	4.3	1922	Memphis, Tenn.
43	220696	MBKE	St. s.	CARPLAKA. □+⊙	5,104	3,113	390.0	54.2	27.8	1920	Hog Island, Pa.
44	220697	MBKR	St. s.	CARRABULLE. □+⊙	5,030	3,105	390.0	54.2	27.8	1920	do.
45	126877		St. s.	Cartie A. Ramsay	84	42	76.0	18.9	9.0	1892	Perth Amboy, N. J.
46	210109		St. w.	Cartie B. Schwing	63	63	100.7	24.0	3.8	1912	Plaquemine, La.
47	203782	KVSR	St. s.	CARRIE T. MESECK	163	111	87.0	23.6	12.0	1906	Port Richmond, N. Y.
48	127006		St. p.	CARRIER	1,097	734	280.3	44.0	10.0	1892	Newburgh, N. Y.
49	212652	LDSN	St. s.	CARRILLO. □⊕	4,538	2,769	378.8	50.3	29.1	1911	Belfast, Ireland
50	226672		St. s.	Carrill K. West	108	45	81.3	20.6	9.9	1910	Morris Heights, N. Y.
51	212584	LDQH	St. s.	CARTAGO. □⊕	4,611	2,801	378.8	49.8	29.6	1908	Belfast, Ireland
52	127605		St. s.	Carter H. Harrison	30	20	71.0	16.0	5.2	1901	Chicago, Ill.
53	126284		St. p.	Carteret	833	541	171.0	26.7	13.4	1836	Wilmington, Del.
54	223033		St. s.	CARTERET	373	226	149.9	32.6	9.6	1923	Chester, Pa.
55	224573		St. w.	CARY-BIRD	201	197	139.0	30.0	5.2	1925	Point Pleasant, W. Va.
56	218102	LRGB	St. s.	CASCADE. ⊕	4,839	3,635	380.2	53.1	26.9	1919	Tacoma, Wash.
57	215796	LJGP	St. s.	CASCADE. □+⊙	1,853	1,109	252.0	43.5	18.9	1917	Toledo, Ohio
58	209586		St. w.	Cascades	407	350	160.0	20.3	6.5	1912	Portland, Oreg.
59	210292	LTVP	St. s.	CASEY. □+⊙	5,017	3,094	390.0	54.2	27.8	1919	Hog Island, Pa.
60	200856	KTOB	St. s.	CASPAB	739	478	175.5	34.0	14.5	1904	Alameda, Calif.
61	204919	KWMB	St. s.	Caspar	648	362	175.1	38.3	12.4	1907	Aberdeen, Wash.

1 Formerly st. s. Howard Reeder.
 2 Formerly st. s. Deuel.
 3 Formerly st. s. Advance.
 4 Formerly st. w. Dubuque.
 5 Formerly st. s. William K. Kavanaugh.
 6 Formerly U. S. Q. M. C. st. s. Captain Connell.
 (a) Tea Rose.
 (b) S. O. Co. No. 8.
 (c) S. T. Co. No. 8.
 (d) Socony 8.
 (e) Wm. J. Taylor, Jr.

7 Formerly st. w. Magnolia.
 8 Formerly st. s. Atlantic City.
 9 Formerly st. s. U. S. S. Wahneta.
 10 Formerly st. s. Virginia.
 (a) St. s. Hartford.
 (b) U. S. Q. M. C. Terry.
 (c) St. s. Hartford.
 (d) St. s. Charles H. Hackley.
 (e) John Mitchell.
 (f) Glen Island.

Line No.	Service	Crew	Horsepower	Name of owner	Home port	Address of owner
1	Frt.	41	2,800	United States Shipping Board.....	San Francisco, Calif.	360 Pine Street.
2	Tow.	9	250	Curtis Bay Towing Co. (Md.).....	Baltimore, Md.	Continental Building.
3	Frt.	36	2,800	Grace Steamship Co. (Del.).....	New York, N. Y.	10 Hanover Square.
4	Tow.	12	800	New York, Philadelphia & Norfolk R. R. Co. (Va.).....	Cape Charles, Va.	
5	Pas.	2	900	Eagle Packet Co. (Mo.).....	St. Louis, Mo.	Foot Vine Street.
6	Fer.	6	620	Delaware-New Jersey Ferry Co. (Del.).....	Wilmington, Del.	Foot Fourth Street.
7	Fer.	8	1,200	Reading Co. (N. J.).....	Philadelphia, Pa.	Reading Terminal.
8	Fsh.	2	8	Albert Balow.....	Grand Haven, Mich.	South Haven, Mich.
9	Frt.	6	100	Laurel Hill Lighterage Co. (N. J.).....	New York, N. Y.	Laurel Hill, N. Y.
10	Frt.	36	2,500	United States Shipping Board.....	Philadelphia, Pa.	Bourse Building.
11	Pas.	20	1,242	California Transportation Co. (Calif.).....	San Francisco, Calif.	Pier 3.
12	Pas.	63	858	Strockfus Steamers (Del.).....	St. Louis, Mo.	International Life Building.
13	Tow.	9	60	E. Sundbery.....	New Orleans, La.	Napoleonville, La.
14	Tow.	5	598	New Orleans Coal & Bisco Towboat Co. (Del.).....	do.	United Fruit Building.
15	Frb.	15	150	City of New York.....	New York, N. Y.	Municipal Building.
16	Tow.	5	350	James Cox.....	Newark, N. J.	Elizabeth, N. J.
17	Pas.	5	60	J. D. Sharon.....	Pensacola, Fla.	Freeport, Fla.
18	Tow.	10	250	River and Land Transportation Co. (La.).....	New Orleans, La.	Baronne Building.
19	Frt.	17	160	Tennessee River Navigation Co. (Tenn.).....	Chattanooga, Tenn.	100 Water Street.
20	Tow.	4	75	A. J. Taylor.....	Washington, D. C.	10th and Water Street SW.
21	Pas.	39	350	California Transportation Co. (Calif.).....	San Francisco, Calif.	Pier 3.
22	Tnk.	31	2,800	Standard Oil Co. of California (Del.).....	do.	225 Bush Street.
23	Frt.	24	1,300	Wilson Transit Co. (Ohio).....	Cleveland, Ohio.	Rockefeller Building.
24	Frt.	41	2,500	United States Shipping Board.....	Philadelphia, Pa.	Bourse Building.
25	Pas.	59	2,200	Atlantic & Caribbean Steam Navigation Co. (Del.).....	Wilmington, Del.	82 Wall Street (N. Y.).
26	Pas.	87	3,500	do.....	do.	Do.
27	Tow.	15	289	Wheeling Steel Corporation (Del.).....	Pittsburgh, Pa.	Wheeling, W. Va.
28	Frt.	42	2,500	United States Shipping Board.....	Philadelphia, Pa.	Bourse Building.
29	Frt.	18	960	Thames River Line (Del.).....	New York, N. Y.	Pier 32, East River.
30	Tow.	20	750	Reading Co. (Pa.).....	Philadelphia, Pa.	Reading Terminal.
31	Frt.	22	700	Donovan Steamship Co. (Wash.).....	San Francisco, Calif.	682 Market Street.
32	Frt.	36	4,900	Bradley Transportation Co. (W. Va.).....	Duluth, Minn.	Wolvin Building.
33	Tow.	9	380	Norfolk Lighterage Co. (Va.).....	Norfolk, Va.	Foot Commerce Street.
34	Frt.	40	2,500	Tampa Interocean S. S. Co. (La.).....	New Orleans, La.	Whitney Building.
35	Frt.	20	400	Sudden & Christenson (Calif.).....	San Francisco, Calif.	310 Sansome Street.
36	Frt.	31	1,000	Butler S. S. Co. (Ohio).....	Cleveland, Ohio.	Bulkley Building.
37	Tow.	5	84	Major Ioomis Co.....	Elizabeth City, N. C.	Hertford, N. C.
38	Pas.	20	1,000	Goodrich Transit Co. (Del.).....	Duluth, Minn.	228 Lake Avenue South.
39	Frt.	10	250	Buxton Line (Va.).....	Norfolk, Va.	Water and Church Streets.
40	Tow.	5	125	William J. Wade Sand Co. (N. Y.).....	Albany, N. Y.	New Baltimore, N. Y.
41	Frt.	32	1,200	A. H. Bull Steamship Co. (N. J.).....	New York, N. Y.	116 Broad Street.
42	Fer.	4	50	A. C. Johnson.....	Memphis, Tenn.	Box 731, Helena, Ark.
43	Frt.	40	2,500	American Scantlo Line (Del.).....	New York, N. Y.	5 Broadway.
44	Tnk.	32	2,500	Cuba Distilling Co. (W. Va.).....	Baltimore, Md.	Curtis Bay, Md.
45	Tow.	6	250	Providence Steamboat Co. (R. I.).....	Providence, R. I.	Crary Street.
46	Tow.	11	150	Schweng Lumber & Shingle Co. (La.).....	New Orleans, La.	Plaquemine, La.
47	Tow.	6	637	Meseck Towing & Transportation Co. (N. J.).....	New York, N. Y.	Pier 59, North River.
48	Pas.	22	450	Morgan's Louisiana & Texas Railroad & Steamship Co. (La.).....	New Orleans, La.	Foot Elysian Fields Avenue.
49	Pas.	90	3,650	United Fruit Steamship Corporation (Del.).....	New York, N. Y.	17 Battery Place.
50	Tow.	5	400	Fred B. Dalzell.....	do.	24 State Street.
51	Pas.	78	3,000	United Fruit Steamship Corporation (Del.).....	New York, N. Y.	17 Battery Place.
52	Pas.	5	115	James Rolson.....	Chicago, Ill.	1416 North Kedzie Boulevard.
53	Fer.	6	600	Carteret Ferry Corporation (N. J.).....	New York, N. Y.	17 Battery Place.
54	Tnk.	7	400	Mexican Petroleum Corporation (Me.).....	do.	120 Broadway.
55	Fer.	5	150	Calro City Ferry Co. (Ill.).....	St. Louis, Mo.	Calro, Ill.
56	Frt.	50	2,500	United States Shipping Board.....	Tacoma, Wash.	
57	Frt.	26	1,200	E. K. Wood Lumber Co. (Calif.).....	San Francisco, Calif.	1 Drumm Street.
58	Tow.	10	850	Shaver Transportation Co. (Oreg.).....	Portland, Oreg.	Foot Fessenden Street.
59	Frt.	38	2,500	Mississippi Shipping Co. (La.).....	New Orleans, La.	Hibernia Bank Building.
60	Frt.	19	700	Remco Steamship Co. (Calif.).....	San Francisco, Calif.	682 Market Street.
61	Frt.	18	450	Caspar Lumber Co. (Calif.).....	do.	Do.

¹⁴ Formerly st. s. Industry.
¹⁵ Formerly British st. s. Carrillo.
¹⁶ Formerly {a U. S. Navy No. 79.
 b St. s. New York Marine Co. No. 9.
¹⁷ Formerly British st. s. Cartago.

¹⁸ Formerly st. p. Colorado.
¹⁹ Formerly st. s. {a War Rifle.
 b Lakebridge.
²⁰ Formerly st. s. Nushagak.
²¹ Formerly st. s. Capestrano.

Steam Vessels

Line No.	Official No.	Signal letters	Rig	Name of vessel	Tonnage		Dimensions			When built	Where built
					Gross	Net	Length	Breadth	Depth		
1	209518	LCHB	St. s.	CASPIAN.....	125	85	80.6	21.6	10.2	1912	Camden, N. J.
2	126424		St. s.	Cassie.....	31	15	59.0	14.6	6.4	1887	New London, Conn.
3	230574	MBKD	St. s.	CASSIMIR.....	5,030	3,105	390.0	54.2	27.8	1920	Hog Island, Pa.
4	220630	MBNC	St. s.	CASTANA.....	5,030	3,105	390.0	54.2	27.8	1920	do.
5	126552		St. s.	Castine.....	69	35	71.1	14.5	5.0	1889	Brewer, Me.
6	217800	LQRO	St. s.	CASTLE TOWN.....	3,321	2,029	321.7	50.0	21.6	1919	Gloucester City, N. J.
7	220629	MBLW	St. s.	CATAHOULA.....	5,030	3,105	390.0	54.2	27.8	1920	Hog Island, Pa.
8	223907	MFNS	St. s.	CATALINA.....	1,768	1,161	285.2	52.1	18.8	1924	Los Angeles, Calif.
9	211941		St. s.	CATABACT.....	185	125	89.4	25.0	12.3	1914	Baltimore, Md.
10	127168	KMWJ	St. s.	CATAWISSA.....	558	352	158.0	29.0	18.0	1896	Wilmington, Del.
11	222841		St. w.	Catharine (composite).....	95	70	112.2	25.4	3.4	1923	Portland, Oreg.
12	216616	LMGO	St. s.	CATHERINE.....	2,121	1,278	250.5	43.7	20.4	1918	Manitowoc, Wis.
13	223971		St. s.	Catherine.....	12	8	40.7	8.8	4.7	1922	Zanesville, Ohio.
14	216216	LKNW	St. s.	Catherine D.....	2,224	1,624	242.0	41.6	24.4	1915	Bellingham, Wash.
15	221516		St. s.	Catherine Carroll.....	85	58	68.6	22.0	8.8	1921	Tottenville, N. Y.
16	227861		St. w.	CATHERINE DAVIS.....	263	184	133.3	26.6	5.0	1928	Jeffersonville, Ind.
17	204835	KWLS	St. s.	CATHERINE G. SUDDEN.....	2,052	1,218	277.0	43.0	17.3	1907	Newport News, Va.
18	219198	LTPC	St. s.	CATHLAMET.....	5,869	3,635	410.5	54.2	29.2	1919	Seattle, Wash.
19	219956	LWKQ	St. s.	CATHWOOD.....	7,072	4,360	435.0	58.0	32.0	1920	Alameda, Calif.
20	212027		St. s.	CATSKILL.....	1,400	952	185.7	38.7	16.1	1914	Newburgh, N. Y.
21	223190		St. s.	CATSKILL.....	652	443	186.9	40.4	11.4	1923	Mariners Harbor, N. Y.
22	214559	LGMN	St. s.	CAUTO.....	3,570	2,160	351.0	47.9	24.7	1916	Seattle, Wash.
23	220297	LWVH	St. s.	CAYO MAMBI.....	1,925	1,055	249.8	37.7	14.8	1920	Manitowoc, Wis.
24	220781	MBTJ	St. s.	CAYUGA.....	2,309	1,440	251.0	43.6	22.2	1920	Wyandotte, Mich.
25	127756		St. p.	Cazadero.....	1,682	991	228.5	38.0	17.0	1903	Alameda, Calif.
26	201163		St. s.	Cecil.....	59	40	76.0	17.3	7.0	1904	Solomons, Md.
27	204205		St. s.	Cecil W.....	14	9	35.5	10.5	4.0	1905	Northport, Mich.
28	202583		St. w.	Cecil N. Bean.....	198	179	130.0	37.8	3.9	1905	Mobile, Ala.
29	126028		St. s.	Cecilia.....	98	49	92.2	20.0	8.6	1882	Camden, N. J.
30	126132		St. s.	Celestine.....	23	11	50.4	14.4	6.3	1883	Newburgh, N. Y.
31	211948	LDJM	St. s.	Cello.....	943	576	202.3	40.2	14.7	1913	St. Helens, Oreg.
32	211815		St. w.	Celina.....	177	177	145.5	24.5	4.4	1913	Burnside, Ky.
33	209789		St. s.	CENTRAL.....	98	40	82.0	21.0	10.3	1912	Ferrysburg, Mich.
34	218611		St. s.	Central.....	36	24	60.2	18.5	4.8	1919	Clinton, Wash.
35	224066		St. s.	Central II.....	59	40	60.0	23.6	7.8	1924	do.
36	2931		St. s.	Central States.....	63	31	74.0	18.0	8.4	1872	Brooklyn, N. Y.
37	217809	LQRH	St. s.	Centurion.....	415	197	142.0	31.6	14.4	1919	South Somerset, Mass.
38	125904		St. p.	Cepheus.....	882	578	213.6	32.4	11.5	1881	Chester, Pa.
39	212620		St. s.	Ceres.....	611	500	137.2	35.1	16.0	1914	Wilmington, Del.
40	221144	MCPS	St. s.	CERRO-AZUL.....	8,876	5,540	480.5	66.0	36.8	1921	Chester, Pa.
41	221129	MCPII	St. s.	CERRO-EBANO.....	8,880	5,543	480.5	66.0	36.8	1921	do.
42	125903		St. p.	Cetus.....	847	580	213.3	32.0	10.6	1881	Philadelphia, Pa.
43	200374		St. s.	CETUS.....	4,390	2,952	416.0	60.0	28.0	1903	Superior, Wis.
44	127335		St. s.	Champion.....	342	159	122.7	35.2	11.1	1899	Tottenville, N. Y.
45	206918		St. s.	Champion.....	76	42	88.5	22.6	5.8	1909	Hoquiam, Wash.
46	127579		St. w.	Champion No. 3.....	66	66	98.9	25.7	3.5	1901	Mason City, W. Va.
47	127094		St. s.	Channing.....	51	28	60.3	17.0	7.6	1895	Boston, Mass.
48	200657		St. w.	Chaparron.....	98	98	110.0	24.0	4.5	1904	Clinton, Iowa.
49	214913	LHRC	St. s.	CHAPMAN BROS.....	472	321	130.8	35.6	12.6	1917	Elizabethport, N. J.
50	219958	LWKS	St. s.	CHAPPAQUA.....	4,755	2,912	377.0	52.0	26.8	1920	Shooters Island, N. Y.
51	218732	LSKB	St. s.	CHARCAS.....	5,555	3,467	410.5	54.3	27.2	1919	Los Angeles, Calif.
52	212003		St. s.	Charles L.....	34	22	61.8	16.6	7.7	1914	Erle, Pa.
53	218628	LSFG	St. s.	CHARLES CHRISTENSON.....	5,630	3,495	408.7	54.2	27.7	1919	Seattle, Wash.
54	127365	KPHW	St. s.	CHAS. CLARKE.....	211	144	108.9	22.6	11.8	1899	Camden, N. J.
55	145786		St. s.	CHARLES DONNELLY.....	3,765	3,076	398.4	47.0	25.0	1898	Wyandotte, Mich.
56	211352		St. s.	CHARLES HEIDEN.....	717	446	161.5	35.2	14.6	1913	Ecorse, Mich.
57	203918		St. s.	CHARLES HUBBARD.....	4,846	4,287	438.7	52.0	23.9	1907	Toledo, Ohio.
58	157678		St. s.	Charles Kennedy, Jr.....	135	92	92.0	22.4	11.0	1902	Noank, Conn.
59	214297		St. s.	Charles Loesch.....	22	14	52.5	15.7	5.2	1916	Erle, Pa.
60	126621		St. p.	Charles Macalester.....	624	462	195.0	30.0	10.6	1890	Wilmington, Del.
61	213073		St. s.	Charles McNeill.....	69	47	61.7	18.5	8.8	1915	do.
62	220600	MBKV	St. s.	CHARLES NELSON.....	4,633	2,905	380.4	53.1	27.0	1920	Tacoma, Wash.
63	213899	LFSK	St. s.	CHARLES PRATT.....	8,982	5,644	500.0	68.0	27.0	1916	Newport News, Va.
64	214165		St. p.	Charles Van Damme.....	789	551	152.8	36.9	11.0	1916	Benicia, Calif.

1 Formerly st. s. George W. Fer /ick
 a Mary E. Staples.
 2 Formerly st. w. b Alma.
 c Henry Burke.

3 Formerly st. s. Wm. J. McCarthy.
 4 Formerly st. s. Baltic.
 a Henry S. Sill.
 5 Formerly st. s. b Cetus.
 c Samuel H. Squire.

Line No.	Service	Crew	Horsepower	Name of owner	Home port	Address of owner
1	Tow.	9	350	Tugboat Caspian Co. (Del.)	Philadelphia, Pa.	111 Walnut Street.
2	Tow.	5	111	Louis Lubchansky	New London, Conn.	49 Howard Street.
3	Tnk.	32	2,500	Cuba Distilling Co. (W. Va.)	Baltimore, Md.	Curtis Bay, Md.
4	Tnk.	34	2,500	Steamer Castana Corporation (N. Y.)	New York, N. Y.	505 Fifth Avenue.
5	Pas.	4	50	Leighton W. Coombs	Belfast, Me.	Ipswich, Me.
6	Frt.	26	1,650	Charles Nelson Co. (Calif.)	San Francisco, Calif.	230 California Street.
7	Tnk.	32	2,500	Cuba Distilling Co. (W. Va.)	Baltimore, Md.	Curtis Bay, Md.
8	Pas.	70	3,000	Wilmington Transportation Co. (Calif.)	Los Angeles, Calif.	Wilmington, Calif.
9	Frb.	20	550	Mayor and city council (Md.)	Baltimore, Md.	City Hall.
10	Tow.	19	1,000	Reading Co. (Pa.)	Philadelphia, Pa.	Reading Terminal.
11	Tow.	6	325	Columbia Contract Co. (Oreg.)	Portland, Oreg.	294 East Salmon Street.
12	Frt.	30	1,550	A. H. Bull Steamship Co. (N. J.)	New York, N. Y.	115 Broad Street.
13	Pas.	3	15	Bernard R. Le Roy	Cincinnati, Ohio	Zanesville, Ohio.
14	Fsh.	44	100	Pacific American Fisheries (Me.)	Seattle, Wash.	South Bellingham, Wash.
15	Tow.	6	250	Carroll Towing Co. (N. Y.)	New York, N. Y.	Pier 5, Bush Docks (B.)
16	Tow.	18	345	Island Creek Coal Co. (Me.)	Cincinnati, Ohio	Dixie Terminal Building.
17	Frt.	22	1,400	Sudden & Christenson (Calif.)	San Francisco, Calif.	310 Sansome Street.
18	Frt.	44	2,800	American-West African Line (N. Y.)	New York, N. Y.	17 Battery Place.
19	Tnk.	36	3,100	Union Oil Co. of California (Calif.)	Los Angeles, Calif.	Union Oil Building.
20	Fer.	8	1,600	New York Central R. R. Co. (N. Y.)	New York, N. Y.	6 Beaver Street.
21	Frt.	22	400	John Englis	do.	Pier 43, North River.
22	Frt.	48	2,500	New York & Cuba Mail Steamship Co. (Me.)	do.	Foot Wall Street.
23	Frt.	27	2,000	Cayo Mambi Steamship Corporation (Del.)	do.	61 Broadway.
24	Frt.	24	1,300	Cayuga Transportation Co. (Ind.)	Chicago, Ill.	Bay City, Mich.
25	Fer.	14	1,600	Northwestern Pacific R. R. Co. (Calif.)	San Francisco, Calif.	64 Pine Street.
26	Tow.	4	250	Rapid Coaling-Chesapeake Lighterage Co. (Md.)	Baltimore, Md.	Keyser Building.
27	Fsh.	4	25	Walton S. Wilson	Grand Haven, Mich.	Northport, Mich.
28	Fer.	14	250	Oak Street Ferry Co. (La.)	New Orleans, La.	171 Walnut Street.
29	Tow.	6	500	Ella Ann Lockwood	Charleston, S. C.	12 B Rutledge Avenue.
30	Tow.	3	75	Mobile & Gulf Navigation Co. (Ala.)	Mobile, Ala.	Foot Palmetto Street.
31	Pas.	30	800	Charles R. McCormick Lumber Co. (Del.)	San Francisco, Calif.	215 Market Street.
32	Pas.	7	205	Cumberland Transportation Co. (Ky.)	Louisville, Ky.	Burnside, Ky.
33	Tow.	8	550	Michigan Limestone & Chemical Co. (Mich.)	Detroit, Mich.	732 Dime Bank Building.
34	Fer.	2	45	Whatcom County (Wash.)	Seattle, Wash.	Bellingham, Wash.
35	Fer.	2	100	Puget Sound Navigation Co. (Nev.)	do.	Colman Dock 32.
36	Tow.	2	50	Onelda Transportation (N. J.)	New York, N. Y.	25 Broadway.
37	Tow.	20	1,000	United States Shipping Board	Houston, Tex.	
38	Pas.	21	900	Iron Steamboat Co. of New Jersey (N. J.)	New York, N. Y.	Pier 1, North River.
39	Msc.	6	350	International Elevating Co. (N. J.)	do.	2 Broadway.
40	Tnk.	48	4,300	Pan American Petroleum & Transport Co. (Del.)	Los Angeles, Calif.	714 West Tenth Street.
41	Tnk.	45	4,300	do.	do.	Do.
42	Pas.	21	1,605	Iron Steamboat Co. of New Jersey (N. J.)	New York, N. Y.	Pier 1, North River.
43	Frt.	28	1,300	Interlake Steamship Co. (Ohio)	Cleveland, Ohio	Union Trust Building.
44	Wrk.	9	600	Merritt-Chapman & Scott Corporation (Del.)	New York, N. Y.	17 Battery Place.
45	Tow.	4	200	Pioneer Tug Boat Co. (Wash.)	Seattle, Wash.	Hoquiam, Wash.
46	Fer.	3	250	Twenty Sixth Street Ferry Co. (Ohio)	Cincinnati, Ohio	Proctorville, Ohio.
47	Tow.	5	150	New Jersey Shipbuilding & Dredging Co. (N. J.)	New York, N. Y.	50 Broad Street.
48	Tow.	15	300	J. W. Menke	Cincinnati, Ohio	108 East Pearl Street.
49	Wrk.	5	740	Merritt-Chapman & Scott Corporation (Del.)	New York, N. Y.	17 Battery Place.
50	Frt.	51	2,500	United States Shipping Board	do.	45 Broadway.
51	Frt.	45	2,800	Grace Steamship Co. (Del.)	do.	10 Hanover Square.
52	Fsh.	6	70	O. P. Andrews	Erie, Pa.	625 West Eighth Street.
53	Frt.	35	2,500	Christenson Steamship Co. (Calif.)	San Francisco, Calif.	230 California Street.
54	Frb.	12	650	City of Galveston	Galveston, Tex.	City Hall.
55	Frt.	19	1,692	Great Lakes Transit Corporation (N. Y.)	Buffalo, N. Y.	223 Erie Street.
56	Frt.	12	400	Detroit Materials & Transportation Co. (Mich.)	Detroit, Mich.	Transportation Building.
57	Frt.	22	2,000	Great Lakes Steamship Co. (Del.)	Oswego, N. Y.	Keith Building, Syracuse, N. Y.
58	Tow.	5	250	Elizabeth Co. (Del.)	Newark, N. J.	Elizabeth, N. J.
59	Fsh.	6	40	Eugene Loesch	Erie, Pa.	336 East Twelfth Street.
60	Pas.	18	1,150	Mount Vernon & Marshall Hall Steamboat Co. (Va.)	Washington, D. C.	Seventh Street Wharf SW.
61	Tow.	4	150	East River Towing Co. (N. Y.)	New York, N. Y.	17 Battery Place.
62	Frt.	32	2,500	Charles Nelson Co. (Calif.)	San Francisco, Calif.	230 California Street.
63	Tnk.	40	3,200	Standard Shipping Co. (Del.)	Wilmington, Del.	c/o Corporation Trust Co. of America.
64	Fer.	5	300	Richmond & San Rafael Ferry & Transportation Co. (Calif.)	San Francisco, Calif.	564 Market Street.

6 Formerly st. s. West Inskip.
 7 Formerly st. s. West Hepburn.
 8 Formerly st. s. Troy.

9 Formerly st. s. {a David B. Dearborn.
 {b Keran Flannery.
 10 Formerly st. s. {a Hoboken.
 {c Commercial Spirit.

Steam Vessels

Line No.	Official No.	Signal letters	Rig	Name of vessel	Tonnage		Dimensions			When built	Where built
					Gross	Net	Length	Breadth	Depth		
1	208135		St. s.	Charles A. Potter	24	17	55.5	14.2	6.2	1910	Ashabula, Ohio
2	226031		St. s.	CHARLES O. DONOGHUE	786	514	164.8	40.8	15.0	1926	Quincy, Mass.
3	225066		St. s.	CHARLES C. West	6,044	5,004	456.2	60.1	29.1	1925	Manitowoc, Wis.
4	201711		St. s.	Charles D. McAllister	161	110	93.7	25.5	10.3	1905	Tottenville, N. Y.
5	212716	LDVF	St. s.	CHARLES E. HARWOOD	2,900	1,738	320.0	45.1	26.3	1913	Walker-on-Tyne, England.
6	204016		St. s.	CHARLES E. WILLIAMS	98	67	75.4	21.0	10.5	1907	Ferrysburg, Mich.
7	125974		St. s.	Chas. F. Glew	26	18	52.0	14.6	5.4	1881	Lockport, N. Y.
8	221842		St. w.	CHARLES F. RICHARDSON	808	544	207.0	45.0	6.5	1921	Hays, Pa.
9	226114	MGJB	St. s.	CHARLES G. BLACK	14,305	9,161	550.3	72.2	43.7	1921	Sparrows Point, Md.
10	126653		St. s.	Charles H. Bradley	804	624	201.0	37.0	13.6	1890	West Bay City, Mich.
11	220711	MBRG	St. s.	CHARLES H. CRAMP	6,220	3,812	404.6	53.9	26.2	1920	Philadelphia, Pa.
12	225206		St. s.	Charles H. Markham	108	73	78.6	21.9	9.9	1925	Milford, Del.
13	85636		St. s.	Charles J. Baker	19	9	52.5	13.0	6.5	1880	Baltimore, Md.
14	201054	KTFC	St. s.	Charles J. Colonna	248	101	124.4	22.0	10.5	1904	Berkley, Va.
15	225861		St. s.	CHARLES J. CONNELL	99	67	70.8	21.1	11.3	1926	Manitowoc, Wis.
16	224518		St. w.	CHARLES J. MILLER	226	226	130.0	32.0	5.0	1925	Jeffersonville, Ind.
17	90658		St. s.	Charles J. Reid	40	20	72.6	15.9	6.2	1876	Chester, Pa.
18	214499		St. s.	CHARLES L. HUTCHINSON	7,215	5,505	580.0	68.0	32.0	1916	Superior, Wis.
19	217203	LNRS	St. s.	CHARLES L. O'CONNOR	2,351	1,433	253.4	43.7	25.1	1918	Ecorse, Mich.
20	217130	LNMB	St. s.	CHARLES M. EVEREST	5,372	3,238	411.6	53.4	31.2	1918	Wilmington, Del.
21	211740		St. s.	Charles M. Hyttel	62	42	61.0	15.0	9.0	1913	Sturgeon Bay, Wis.
22	223200		St. s.	CHARLES M. SCHWAB	7,935	6,206	586.3	60.2	28.0	1923	Cleveland, Ohio
23	216656	LMGV	St. s.	CHARLES L. WHEELER, JR.	2,205	1,348	289.0	44.1	19.0	1918	Portland, Ore.
24	127516		St. s.	Charles M. Whitlock	49	31	82.6	14.7	4.0	1901	Point Caswell, N. C.
25	204306		St. s.	CHARLES O. JENKINS	6,285	4,827	504.0	54.2	31.0	1907	Wyandotte, Mich.
26	211090	LDGP	St. s.	Charles P. Greenough	296	145	128.5	27.4	15.3	1913	Rockland, Me.
27	126898		St. s.	Charles P. Stricker	22	15	56.8	13.5	6.2	1892	Buffalo, N. Y.
28	220434	MBFL	St. s.	CHARLES R. MCCORMICK	6,094	3,816	401.4	63.2	31.9	1920	Vancouver, Wash.
29	219432		St. w.	Charles R. Wilson	146	146	128.0	22.6	4.0	1919	Paducah, Ky.
30	202890		St. s.	CHARLES S. HERARD	6,291	4,854	504.0	64.0	30.0	1906	Cleveland, Ohio
31	201293		St. s.	Charles T. Gallagher	90	52	85.4	21.8	9.8	1904	South Portland, Me.
32	222620		St. p.	Charles W. Galloway	587	370	140.8	34.1	12.8	1922	Wilmington, Del.
33	215691		St. p.	Charles Henry Stone	27	21	64.8	19.0	3.2	1917	Point Pleasant, W. Va.
34	126201		St. s.	Charley Ferris	54	27	69.8	17.0	8.8	1884	Oswego, N. Y.
35	200047		St. s.	Charlie	10	6	43.0	11.6	5.0	1903	St. George, Me.
36	126619		St. s.	Charleston	141	106	92.9	17.7	9.2	1890	Buffalo, N. Y.
37	127461		St. w.	Charlotte	171	171	160.0	31.0	4.0	1900	Brownsville, Pa.
38	209920		St. s.	Charlotte	41	28	62.0	17.6	6.6	1912	Erle, Pa.
39	85171		St. p.	Charlotte-Essex	207	165	95.0	24.6	9.0	1869	Athens, N. Y.
40	126487		St. p.	CHATHAUGAY	405	255	196.0	29.7	9.4	1888	Shelburne, Vt.
41	96148		St. s.	CHATHAM	1,266	833	219.2	40.2	16.7	1801	Newburgh, N. Y.
42	225471	MGBN	St. s.	CHATHAM	5,649	3,456	350.7	62.2	16.0	1926	Newport News, Va.
43	207695		St. s.	CHATTANOOGA	47	32	61.0	16.0	8.0	1910	Lorain, Ohio
44	221643	MDFN	St. s.	CHATTANOOGA CITY	5,686	3,450	424.2	56.2	26.5	1921	Chickasaw, Ala.
45	211290	LDBG	St. s.	CHAUNCEY M. DEFEW	652	282	185.1	35.6	13.5	1913	Bath, Me.
46	76922		St. s.	CHAUTAUQUA	1,372	932	200.6	45.8	15.9	1891	Philadelphia, Pa.
47	127693	KSBL	St. s.	CHEERTOWAGA	331	166	128.3	24.7	15.3	1902	Port Richmond, N. Y.
48	127527	KQSP	St. s.	Chehalls	663	421	183.3	37.5	14.8	1901	Fairhaven, Calif.
49	126920		St. s.	Chelsea	333	184	140.4	34.2	10.8	1892	Wilmington, Del.
50	223222		St. s.	CHELSEA	1,028	694	189.5	36.1	14.7	1923	do
51	127346		St. s.	CHELTENHAM	113	77	84.3	19.0	9.2	1899	Philadelphia, Pa.
52	219022	LTFC	St. s.	CHEPADOA	6,035	4,475	402.4	53.1	32.0	1919	Seattle, Wash.
53	125638		St. s.	Cherokee	40	20	68.0	16.2	7.6	1877	Baltimore, Md.
54	210246		St. w.	Cherokee	741	609	179.2	40.2	7.0	1912	Oakland, Calif.
55	223064		St. w.	Cherokee	52	52	105.6	20.0	3.0	1923	Knoxville, Tenn.
56	224642	MFSB	St. s.	CHEROKEE	5,896	3,514	387.5	54.3	20.0	1925	Newport News, Va.
57	3704		St. p.	CHESAPEAKE	1,021	765	192.0	36.0	14.6	1897	Wilmington, Del.
58	127757		St. s.	Chesapeake	145	83	125.0	19.6	8.5	1903	Baltimore, Md.
59	201320		St. w.	Chesapeake	216	216	113.2	35.6	5.1	1904	Point Pleasant, W. Va.
60	223239		St. s.	Chesapeake	99	52	80.9	21.0	9.4	1919	Sharptown, Md.
61	212448		St. p.	Cheslyme	50	32	54.3	26.6	3.5	1914	New London, Conn.

a William J. Tully.
 b Cristobal.
 c Formerly st. s. Phoenix.
 d Charles Henry McWilliams.
 e Bouker No. 3.
 f Formerly British st. s. Charles E. Harwood.

g Formerly st. s. Charles O. Ryan.
 h Formerly st. s. George J. Norris.
 i Formerly st. s. Mary Ann.
 j Charles A. Kennedy.
 k Formerly st. s. Sir Trevor Dawson.
 l Formerly st. s. Costilla.

Line No.	Service	Crew	Horsepower	Name of owner	Home port	Address of owner
1	Fsh.	3	45	George B. Leldheiser.....	Sandusky, Ohio.....	Vermillion, Ohio.
2	Fer.	7	1, 100	City of Boston.....	Boston, Mass.....	City Hall.
3	Frt.	30	2, 000	Rockport Steamship Co. (Del.).....	Cleveland, Ohio.....	Rockefeller Building.
4	Tow.	6	900	Charles D. McAllister Corporation (Del.).....	New York, N. Y.....	17 State Street.
5	Tnk.	34	1, 000	Pan American Petroleum & Transport Co. (Del.).....	Los Angeles, Calif.....	714 West Tenth Street.
6	Tow.	6	500	Great Lakes Dredge & Dock Co. (N. J.).....	Duluth, Minn.....	First National Bank Building.
7	Tow.	6	140	William Beauvis.....	Grand Haven, Mich.....	Muskegon, Mich.
8	Tow.	40	1, 500	West Kentucky Coal Co. (N. J.).....	Paducah, Ky.....	City National Bank Bldg.
9	Tnk.	43	4, 600	Standard Shipping Co. (Del.).....	Wilmington, Del.....	c/o Corporation Trust Co. of America.
10	Frt.	13	800	Bradley Transportation Co. (Ind.).....	Chicago, Ill.....	Bay City, Mich.
11	Frt.	38	3, 000	Nautilus Steamship Corporation (N. Y.).....	New York, N. Y.....	26 Beaver Street.
12	Tow.	8	350	Ocean Steamship Co. of Savannah (Ga.).....	do.....	Pier 52, North River.
13	Tow.	4	100	Atlantic Transport Co. (W. Va.).....	Baltimore, Md.....	Chamber of Commerce Building.
14	Fsh.	8	450	Seaboard Oil & Guano Co. (Va.).....	Reedville, Va.....	
15	Tow.	11	400	Fitz Simons & Connell Dredge & Dock Co. (Ill.).....	Chicago, Ill.....	10 South La Salle Street
16	Fer.	12	485	Mississippi River Ferry Co. (Tenn.).....	Baton Rouge, La.....	Vicksburg, Miss.
17	Tow.	4	150	F. J. Bauer Towing Line (N. Y.).....	New York, N. Y.....	Foot Dupont Street (B).
18	Frt.	33	2, 000	Pioneer Steamship Co. (Ohio).....	Cleveland, Ohio.....	1508 Rockefeller Building.
19	Frt.	27	1, 350	M. & J. Tracy (N. Y.).....	New York, N. Y.....	1 Broadway.
20	Tnk.	33	2, 600	Vacuum Oil Co. (N. Y.).....	do.....	61 Broadway.
21	Fsh.	6	78	Charles M. Hyttell, sr.....	Sault Ste Marie, Mich.....	White Fish Point, Mich.
22	Frt.	31	2, 200	Interlake Steamship Co. (Ohio).....	Cleveland, Ohio.....	Union Trust Building.
23	Frt.	27	1, 400	Chas. R. McCormick Lumber Co. (Del.).....	San Francisco, Calif.....	215 Market Street.
24	Pas.	33	35	D. J. Black.....	Wilmington, N. C.....	209 South Front Street.
25	Frt.	32	1, 650	Jenkins Steamship Co. (Ohio).....	Cleveland, Ohio.....	Terminal Tower.
26	Tow.	14	900	Mystic Steamship Co. (Mass.) (trustee).....	Boston, Mass.....	250 Stuart Street.
27	Fsh.	3	60	Bruce Lockhart.....	Port Huron, Mich.....	Au Sable, Mich.
28	Frt.	35	2, 500	Chas. R. McCormick Lumber Co. (Del.).....	San Francisco, Calif.....	215 Market Street.
29	Tow.	9	400	Ohio River Dredging Co. (Ky.).....	Louisville, Ky.....	Wurtland, Ky.
30	Frt.	31	3, 000	Wilson Transit Co. (Ohio).....	Cleveland, Ohio.....	Rockefeller Building.
31	Tow.	6	345	Doane-Commercial Co. (Mass.).....	Boston, Mass.....	74 Long Wharf.
32	Fer.	6	350	Staten Island Ry. Co. (N. Y.).....	New York, N. Y.....	25 Broadway.
33	Fer.	1	35	C. C. Stone.....	Pittsburgh, Pa.....	Point Pleasant, W. Va.
34	Tow.	7	280	Barnett & Record Co. (Minn.).....	Duluth, Minn.....	418 Lyceum Building.
35	Frt.	1	60	Frank F. Reed.....	Portland, Me.....	187 Middle Street.
36	Frt.	5	100	Catherine Jeanette Thurston.....	New York, N. Y.....	11 Moore Street.
37	Tow.	14	300	McCrary-Rodgers Co. (Pa.).....	Pittsburgh, Pa.....	Braddock, Pa.
38	Tow.	4	110	Bayfield Fish Co. (Wis.).....	Duluth, Minn.....	Bayfield, Wis.
39	Fer.	3	208	L. & A. Ferry (N. Y.).....	Ogdensburg, N. Y.....	209 Ford Street.
40	Pas.	25	850	Champlain Transportation Co.....	Burlington, Vt.....	181 Battery Street.
41	Fer.	7	750	Hoboken Ferry Co. (N. J.).....	New York, N. Y.....	90 West Street.
42	Pas.	100	2, 700	Merchants & Miners Transportation Co. (Md.).....	Baltimore, Md.....	112 South Gay Street.
43	Fsh.	5	55	Booth Fisheries Co. (Del.).....	Chicago, Ill.....	205 North Michigan Avenue.
44	Frt.	36	3, 500	Isthmian S. S. Co. (Del.).....	New York, N. Y.....	50 Trinity Place.
45	Pas.	30	1, 200	Hudson River Day Line (N. Y.).....	do.....	Desbrosses Street Pier.
46	Fer.	6	800	Erie R. R. Co. (N. Y.).....	do.....	50 Church Street.
47	Frt.	12	350	Bee Line Transportation Co. (Del.).....	Perth Amboy, N. J.....	Box 282.
48	Frt.	25	675	Robert C. Sudden.....	San Francisco, Calif.....	120 Battery Street.
49	Pas.	18	675	Stamford-Oyster Bay Ferries Corporation (N. Y.).....	New York, N. Y.....	Stamford, Conn.
50	Fer.	8	1, 100	Reading Co. (Pa.).....	Philadelphia, Pa.....	Reading Terminal.
51	Tow.	5	200	do.....	do.....	Do.
52	Frt.	44	2, 800	United States Shipping Board.....	Seattle, Wash.....	841 Railroad Avenue South.
53	Tow.	4	150	William E. Bernard.....	Philadelphia, Pa.....	Pier 75, North Wharves.
54	Frt.	12	400	California Transportation Co. (Calif.).....	San Francisco, Calif.....	Pier 5.
55	Tow.	4	75	Cherokee Sand & Gravel Co.....	Chattanooga, Tenn.....	Knoxville, Tenn.
56	Pas.	110	4, 200	Cherokee-Seminole Steamship Corporation (Me.).....	New York, N. Y.....	Pier 36, N. R.
57	Fer.	9	800	Chesapeake Ferry Co. (Va.).....	Norfolk, Va.....	706 Front Street.
58	Fsh.	8	250	Seaboard Oil & Guano Co. (Va.).....	Reedville, Va.....	
59	Fer.	4	150	Manchester Ferry Co. (Ohio).....	Cincinnati, Ohio.....	Manchester, Ohio.
60	Tow.	10	350	Rapid Coaling-Chesapeake Lighterage Co. (Md.).....	Baltimore, Md.....	906 Keyser Building.
61	Frt.	3	50	State of Connecticut.....	Hartford, Conn.....	Capitol Building.

¹ Formerly st. s. Point Judith.

² Formerly st. s. Apus.

³ Formerly st. s. Van.

⁴ Formerly st. s. Carrie Stewart.

⁵ Formerly st. p. George H. Power.

⁶ Formerly st. s. Hamburg.

⁷ Formerly st. s. Rangeley.

⁸ Formerly st. s. John G. McCullough.

⁹ Formerly st. s. Camilla.

¹⁰ Formerly st. p. Buffalo.

¹¹ Formerly st. s. N. Y. 58.

¹² Formerly U. S. Coast Guard Chenango.

Line No.	Official No.	Signal letters	Rig	Name of vessel	Tonnage		Dimensions			When built	Where built
					Gross	Net	Length	Breadth	Depth		
1	120945		St. s.	¹ CHESTER.....	467	317	160.0	35.0	15.6	1893	Wilmington, Del.....
2	127620		St. s.	CHESTER.....	286	194	140.5	27.0	9.7	1902	Chester, Pa.....
3	204938		St. s.	CHESTER.....	263	179	100.2	30.4	11.4	1908	Port Richmond, N. Y.
4	220397	MBDQ	St. s.	CHESTER KIWANIS..... ^{□+}	5,502	3,393	400.7	54.2	30.4	1920	Chester, Pa.....
5	227802	MGWF	St. s.	³ CHESTER O. SWAIN.....	8,145	5,101	462.4	60.2	29.2	1921	Vancouver, Wash.....
6	127379		St. s.	CHESTER W. CHAPIN..... [○]	2,868	1,822	312.0	64.0	16.9	1899	Sparrows Point, Md..
7	219407	LVDK	St. s.	CHESTER VALLEY..... ^{□+}	5,078	3,110	390.0	54.2	27.8	1919	Hog Island, Pa.....
8	217623	LQBR	St. s.	CHETOFA..... ^{□+}	3,252	1,989	324.0	46.2	25.0	1918	Newark, N. J.....
9	126309		St. s.	Chicago.....	88	44	82.7	19.0	9.2	1885	Camden, N. J.....
10	127509		St. s.	CHICAGO.....	766	521	193.3	46.0	15.3	1901	Port Richmond, N. Y.
11	211513		St. s.	CHICAGO.....	140	95	83.6	23.4	12.9	1913	Manitowoc, Wis.....
12	216587	LMFE	St. s.	CHICAGO..... ⁺	1,908	1,171	251.0	43.6	18.1	1918	Duluth, Minn.....
13	3998		St. s.	CHICAGO HARBOR No. 4.....	58	39	63.3	17.3	9.0	1903	Ferryburg, Mich.....
14	219116	LTJP	St. s.	CHICKASAW..... ^{□+}	4,948	3,023	390.0	54.2	27.6	1919	Hog Island, Pa.....
15	219875	LWHC	St. s.	CHICKASAW CITY..... [□]	6,196	3,849	395.5	55.0	31.4	1920	Chickasaw, Ala.....
16	219208	LTPQ	St. s.	CHICOMICO..... ^{□+}	6,032	4,457	402.4	53.1	32.0	1919	Seattle, Wash.....
17	206433		St. s.	CHICORA.....	297	171	124.5	33.0	8.0	1909	Buffalo, N. Y.....
18	126961	KLRF	St. s.	Chief.....	230	122	112.5	25.0	11.2	1893	Wilmington, Del.....
19	207657		St. s.	Chief.....	34	19	59.0	16.6	6.4	1910	Fairhaven, Calif.....
20	209235		St. s.	CHIEF WAWATAM.....	2,990	1,793	338.8	62.0	20.7	1911	Toledo, Ohio.....
21	217676	LQFH	St. s.	⁷ CHILBAR..... ^{□+}	5,030	3,690	391.8	51.3	28.8	1919	Wilmington, Del.....
22	226870		St. s.	⁸ CHILCOP..... [□]	5,391	3,368	411.5	64.1	27.5	1920	Vancouver, British Columbia, Brooklyn, N. Y.....
23	225785		St. s.	Chillicothe.....	92	62	81.4	20.0	9.0	1919	Brooklyn, N. Y.....
24	219919	LWJF	St. s.	⁹ CHILOL..... ^{□+}	5,107	3,041	391.8	51.3	28.8	1920	Wilmington, Del.....
25	223031	MFDG	St. s.	CHILORE..... [□]	13,154	8,393	549.6	72.2	40.5	1922	Alameda, Calif.....
26	220732	MBRQ	St. s.	¹⁰ CHILSCO..... ^{□+}	5,104	3,128	391.9	51.2	30.0	1920	Savannah, Ga.....
27	220680	MBQG	St. s.	CHINA ARROW..... [□]	8,403	5,228	408.3	62.7	32.0	1920	Quincy, Mass.....
28	221892	LFCK	St. s.	CHINCHA..... [□]	6,348	3,983	403.0	62.3	26.8	1912	Sunderland, England.....
29	208343		St. w.	Chipola.....	50	50	93.6	21.6	3.7	1911	Apalachicola, Fla.....
30	127440	KVRW	St. s.	CHIPPEWA..... [□]	770	504	200.0	60.1	17.1	1900	Toledo, Ohio.....
31	206249		St. p.	¹¹ Chippewa.....	452	285	198.0	28.0	10.0	1884	Buffalo, N. Y.....
32	220783	MBTL	St. s.	CHIPPEWA..... ^{□+}	2,309	1,440	251.0	43.6	22.2	1920	Wyandotte, Mich.....
33	204955	KWMR	St. s.	CHIRIKOF..... [□]	6,566	3,474	412.8	53.1	29.2	1908	Newport News, Va.....
34	224795		St. w.	CHRIS GREENE.....	482	396	180.2	42.0	6.2	1925	Charleston, W. Va.....
35	81265		St. s.	¹⁴ Christine.....	33	16	59.7	15.8	7.1	1890	Athens, N. Y.....
36	126952		St. s.	CHRISTOPHER COLUMBUS..... [○]	1,511	945	362.0	42.0	24.0	1893	Superior, Wis.....
37	227520	MGTH	St. s.	¹⁵ CHRISTY PAYNE..... [□]	8,155	5,082	463.3	60.2	29.1	1921	Vancouver, Wash.....
38	126803		St. s.	CINCINNATI.....	745	507	193.2	46.5	15.4	1891	Elizabeth, N. J.....
39	207051		St. s.	CINCINNATI.....	47	32	61.0	16.0	8.0	1910	Lorain, Ohio.....
40	223580		St. p.	CINCINNATI.....	1,050	866	285.0	45.6	7.3	1924	Midland, Pa.....
41	126787		St. s.	CISCO.....	15	8	44.7	12.8	4.7	1891	Cleveland, Ohio.....
42	221491	MDBL	St. s.	¹⁶ CITIES SERVICE BOSTON..... ^{□○}	8,024	5,029	468.3	62.7	32.0	1921	Sparrows Point, Md..
43	221002	MCJP	St. s.	¹⁷ CITIES SERVICE DENVER..... ^{□○}	7,815	4,863	468.3	62.7	32.0	1921do.....
44	216233	LKPV	St. s.	¹⁸ CITIES SERVICE EMPIRE..... ^{□○}	8,103	5,020	464.7	60.2	26.3	1918	Bethlehem Point, Md.
45	214190	LGCQ	St. s.	¹⁹ CITIES SERVICE FUEL..... [□]	5,343	3,296	389.0	54.7	29.3	1916	Quincy, Mass.....
46	220259	LWTP	St. s.	²⁰ CITIES SERVICE KANSAS..... ^{□○}	7,641	4,078	431.0	59.2	33.4	1920	Baltimore, Md.....
47	220733	MBRS	St. s.	²¹ CITIES SERVICE MISSOURI..... ^{□○}	7,506	4,612	431.0	59.2	33.4	1920do.....
48	220925	MCFT	St. s.	²² CITIES SERVICE OKLAHOMA..... ^{□○}	7,529	4,623	431.0	59.2	33.4	1920do.....
49	216788	LMPF	St. s.	²³ CITIES SERVICE KOOLMOTOR..... [□]	6,762	4,186	435.0	56.0	32.0	1918	Alameda, Calif.....
50	220908	MCFH	St. s.	²⁴ CITIES SERVICE PETROL..... ^{□+}	7,805	4,872	468.3	62.7	32.0	1920	Sparrows Point, Md..
51	216608	LMFQ	St. s.	²⁵ CITIES SERVICE TOLDO..... [□]	7,929	5,866	465.2	60.0	26.4	1918	Wilmington, Del.....
52	208124		St. p.	City Ice Boat No. 2.....	471	296	185.7	30.3	12.5	1868	Philadelphia, Pa.....
53	91867		St. s.	²⁶ City Point.....	141	96	78.7	24.2	7.1	1886	Stratford, Conn.....
54	219571	LVNF	St. s.	CITY OF ALMA..... ^{□+}	5,530	3,401	400.7	54.2	30.4	1920	Harriman, Pa.....

¹ Formerly st. s. ^(a) Fearless.
^(b) Tacony.
³ Formerly British st. s. Albertollite.
^(a) Frederick U. Robbins.
^(b) Wauwatosa.
^(c) C. S. Goldsborough.
⁴ Formerly st. s. Lake Markham.
⁶ Formerly st. s. Bonita.

⁵ Formerly st. s. Favorite.
⁷ Formerly st. s. Cabrilla.
⁸ Formerly British st. s. Chilcop.
⁹ Formerly st. s. Kehuku.
¹⁰ Formerly st. s. Lilmae.
¹¹ Formerly British st. s. Chincha.
¹² Formerly U. S. R. C. st. p. Wm. P. Fessenden.
¹³ Formerly st. s. Lurline.

Steam Vessels

Line No.	Service	Crew	Horsepower	Name of owner	Home port	Address of owner
1	Fer.	6	750	Delaware River Ferry Co. (Del.)	Philadelphia, Pa.	Ambler, Pa.
2	Pas.	9	600	Stamford-Orster Bay Ferries Corporation (Conn.)	Bridgeport, Conn.	Stamford, Conn.
3	Frt.	5	350	Delaware, Lackawanna & Western R. R. Co. (Pa.)	New York, N. Y.	90 West Street.
4	Frt.	46	3,000	United States Shipping Board	Philadelphia, Pa.	Bourse Building.
5	Tnk.	28	2,800	Standard Shipping Co. (Del.)	Wilmington, Del.	c/o Corporation Trust Co. of America.
6	Frt.	82	4,200	New England Steamship Co. (Conn.)	New London, Conn.	State Street.
7	Frt.	38	2,500	United States Shipping Board	Philadelphia, Pa.	Bourse Building.
8	Frt.	27	1,600	Charles Nelson Co. (Calif.)	San Francisco, Calif.	230 California Street.
9	Tow.	7	318	Baker-Whitely Coal Co. (W. Va.)	Baltimore, Md.	308 Keyser Building.
10	Fer.	7	700	Pennsylvania R. R. Co. (Pa.)	New York, N. Y.	Pennsylvania Station.
11	Tow.	7	500	Eire Land & Improvement Co. (N. J.)	do.	50 Church Street.
12	Frt.	27	1,250	Central Dredging Co. (Ohio)	Cleveland, Ohio.	Union Trust Building.
13	Pas.	5	100	City of Chicago (Ill.)	Chicago, Ill.	City Hall.
14	Frt.	38	2,500	American Scantlo Line (Del.)	New York, N. Y.	5 Broadway.
15	Frt.	33	2,800	United States Steel Products Co. (N. J.)	do.	30 Church Street.
16	Frt.	48	2,800	United States Shipping Board	Seattle, Wash.	841 Railroad Avenue South.
17	Pas.	8	200	New York-Ontario Ferries (N. Y.)	Buffalo, N. Y.	1529 Marine Trust Building.
18	Tow.	16	600	Magnolia Petroleum Co. (Tex.)	Port Arthur, Tex.	Beaumont, Tex.
19	Tow.	2	250	Henry C. Peterson (Calif.)	San Francisco, Calif.	Pier 16.
20	Fer.	35	4,600	Mackinac Transportation Co. (Mich.)	Grand Haven, Mich.	St. Ignace, Mich.
21	Tnk.	35	2,700	Chile Steamship Co. (N. Y.)	New York, N. Y.	25 Broadway.
22	Frt.	32	3,000	do.	do.	Do.
23	Tow.	4	300	Fred C. Laphs	Sault Ste. Marie, Mich.	433 Cedar Street.
24	Tnk.	38	2,600	Chile Steamship Co. (N. Y.)	New York, N. Y.	25 Broadway.
25	Frt.	44	5,000	Ore S. S. Corporation (Del.)	do.	Do.
26	Tnk.	43	2,800	Chile Steamship Co. (N. Y.)	do.	Do.
27	Tnk.	40	3,200	Standard Transportation Co. (Del.)	do.	26 Broadway.
28	Frt.	37	2,500	American South African Line (N. Y.)	do.	39 Cortlandt Street.
29	Pas.	7	100	Tri-State Navigation Co. (Ga.)	Apalachicola, Fla.	Columbus, Ga.
30	Fer.	25	1,650	Puget Sound Navigation Co. (Wash.)	Seattle, Wash.	32 Colman Dock.
31	Pas.	35	800	Sandusky & Islands Steamboat Co. (Ohio)	Sandusky, Ohio.	Foot Columbus Avenue.
32	Frt.	30	1,200	Standard Dredging Co. (N. J.)	New York, N. Y.	Woolworth Building.
33	Pas.	45	3,500	Alaska Packers Association (Calif.)	San Francisco, Calif.	111 California Street.
34	Pas.	20	500	Cincinnati Pomeroy & Charleston Packet Co. (Ohio)	Cincinnati, Ohio	Foot Sycamore Street.
35	Tow.	4	80	Elizabeth Co. (Del.)	Newark, N. J.	Elizabeth, N. J.
36	Pas.	25	2,800	Goodrich Transit Co. (Del.)	Duluth, Minn.	228 Lake Avenue, South.
37	Tnk.	35	2,800	Standard Shipping Co. (Del.)	Wilmington, Del.	c/o Corporation Trust Co. of America.
38	Fer.	7	1,200	Delaware-New Jersey Ferry Co. (Del.)	do.	Foot of Fourth Street.
39	Fsh.	5	55	Booth Fisheries Co. (Del.)	Chicago, Ill.	205 North Michigan Avenue.
40	Pas.	29	1,400	Louisville & Cincinnati Packet Co. (Ky.)	Cincinnati, Ohio.	Foot Main Street.
41	Tow.	3	57	Max F. Plepkorn	Port Huron, Mich.	Alpena, Mich.
42	Tnk.	35	3,200	Cities Service Transportation Co. (Del.)	New York, N. Y.	60 Wall Street.
43	Tnk.	35	3,200	do.	do.	Do.
44	Tnk.	36	2,800	do.	do.	Do.
45	Tnk.	36	2,200	do.	do.	Do.
46	Tnk.	35	2,750	do.	do.	Do.
47	Tnk.	36	2,300	do.	do.	Do.
48	Tnk.	34	2,750	do.	do.	Do.
49	Tnk.	38	2,600	Cities Service Refining Transport Co. (Del.)	do.	Do.
50	Tnk.	40	3,200	Cities Service Refining Transportation Co. (Del.)	do.	Do.
51	Tnk.	44	2,800	Cities Service Transportation Co. (Del.)	do.	Do.
52	Msc.	20	1,800	City of Philadelphia	Philadelphia, Pa.	City Hall.
53	Oys.	7	90	Long Island Oyster Farms (N. Y.)	New York, N. Y.	Northport, N. Y.
54	Frt.	39	3,500	United States Shipping Board	Philadelphia, Pa.	Bourse Building.

¹⁴ Formerly st. s. Wm. H. Walker.
¹⁵ Formerly (a) British st. s. Christy Payne.
 (b) Canadian st. s. Calgorlite.
¹⁶ Formerly st. s. Agwilpond.
¹⁷ Formerly st. s. Agwilake.
¹⁸ Formerly st. s. Ampetco.
¹⁹ Formerly st. s. Sucrosa.
²⁰ Formerly st. s. Cecil County.

²¹ Formerly st. s. Clement Smith.
²² Formerly st. s. Hampton Roads.
²³ Formerly st. s. (a) W. E. Rheem.
 (b) Shreveport.
²⁴ Formerly st. s. Agwisea.
²⁵ Formerly st. s. J. A. Bostwick.
²⁶ Formerly st. s. Mikado.

Steam Vessels

Line No.	Official No.	Signal letters	Rig	Name of vessel	Tonnage		Dimensions			When built	Where built
					Gross	Net	Length	Breadth	Depth		
1	219259	LTSD	St. s.	CITY OF ALTON.....□+⊕	5,590	3,453	390.0	54.2	27.8	1919	Hog Island, Pa.....
2	203193		St. s.	City of Angeles.....□	442	347	124.7	34.7	10.2	1906	Terminal Island, Calif.
3	130718		St. w.	City of Ashland.....	84	84	103.0	26.8	4.5	1896	Marietta, Ohio.....
4	201103	KTFN	St. s.	CITY OF ATLANTA.....+⊕	5,433	4,111	377.5	49.0	15.8	1904	Chester, Pa.....
5	203972	KWBD	St. s.	CITY OF ATLANTA.....+	1,971	1,161	269.0	46.0	14.8	1907	Camden, N. J.....
6	206378	LBTG	St. s.	CITY OF BALTIMORE.....+	2,379	1,617	297.5	46.5	16.2	1911	Sparrows Point, Md..
7	127029		St. p.	City of Bangor.....	1,661	1,113	277.0	38.0	14.2	1894	Boston, Mass.....
8	214602		St. w.	CITY OF BATON ROUGE.....	169	169	115.2	28.0	7.2	1916	Jeffersonville, Ind..
9	214056		St. s.	City of Bellingham.....□	379	149	140.6	25.6	7.3	1916	Portland, Oreg.....
10	200919		St. w.	CITY OF BENTON HARBOR.....□+⊕	1,286	811	251.8	36.5	14.4	1904	Toledo, Ohio.....
11	219539	LVMB	St. s.	CITY OF BERKELEY.....□+⊕	6,039	3,746	402.5	53.0	32.0	1920	Oakland, Calif.....
12	223293	MFHC	St. s.	CITY OF BIRMINGHAM.....+⊕	5,861	4,343	381.8	52.1	14.9	1923	Newport News, Va.....
13	93135		St. s.	City of Bremerton.....□	510	346	167.4	48.0	13.7	1901	Everett, Wash.....
14	127132		St. p.	CITY OF BUFFALO.....+⊕	2,940	1,604	340.3	43.7	17.0	1896	Wyandotte, Mich.....
15	214603		St. w.	City of Burnside.....	161	161	140.5	24.1	4.4	1916	Burnside, Ky.....
16	222511		St. p.	City of Calro.....	425	329	161.3	34.5	5.0	1900	Jeffersonville, Ind..
17	214055		St. s.	CITY OF CAMDEN.....□	730	414	192.9	32.0	10.6	1916	Wilmington, Del.....
18	126844		St. s.	City of Carrabelle.....	12	6	41.2	12.7	4.8	1892	Carrabelle, Fla.....
19	223221	MFGQ	St. s.	CITY OF CHATTANOOGA.....+⊕	5,861	4,343	381.8	52.1	14.9	1923	Newport News, Va.....
20	204080		St. p.	CITY OF CLEVELAND.....III. (a)	4,568	2,403	390.0	54.2	22.3	1907	Wyandotte, Mich.....
21	200840	KTBS	St. s.	CITY OF COLUMBUS.....+⊕	5,433	4,111	377.5	49.0	15.8	1904	Chester, Pa.....
22	219277	LTVC	St. s.	CITY OF DALLAS.....□+⊕	2,559	1,588	251.0	43.6	25.8	1919	Toledo, Ohio.....
23	204851		St. w.	City of Dardanelle.....	59	59	94.5	20.7	4.4	1907	Catlettsburg, Ky.....
24	209571		St. p.	CITY OF DETROIT III.....(a)	6,061	3,328	455.8	55.5	22.5	1912	Wyandotte, Mich.....
25	127242		St. p.	CITY OF ERIE.....+⊕	2,498	1,280	316.0	44.0	18.0	1898	do.....
26	218682	LSGQ	St. s.	CITY OF FAIRBURY.....□+⊕	5,053	3,094	390.0	54.2	27.6	1919	Hog Island, Pa.....
27	219614	LVPW	St. s.	CITY OF FLINT.....□+⊕	4,963	3,033	390.0	54.2	27.8	1920	do.....
28	229316		El. s.	CITY OF FLINT 32.....	3,327	762	369.0	57.3	20.3	1930	Manitowoc, Wis.....
29	81406		St. s.	CITY OF FORT MYERS.....□	320	160	155.0	35.0	9.0	1892	Wyandotte, Mich.....
30	219248	LTRN	St. s.	CITY OF FORT WORTH.....□+⊕	2,606	1,612	251.0	43.6	26.2	1919	Duluth, Minn.....
31	220347	MBOK	St. s.	CITY OF FORT WORTH.....□+⊕	6,501	4,016	395.3	55.1	31.4	1920	Wilmington, N. C.....
32	210065		St. s.	CITY OF GRAND RAPIDS.....+⊕	3,061	1,572	291.0	48.0	27.0	1912	Cleveland, Ohio.....
33	126088		St. p.	CITY OF HOLLAND.....+⊕	1,749	1,277	266.0	69.2	13.4	1893	Wyandotte, Mich.....
34	216018	LJMR	St. s.	CITY OF HONOLULU.....□+⊕	10,880	6,308	523.5	60.1	18.9	1900	Stettin, Germany.....
35	219228	LTQK	St. s.	CITY OF HOUSTON.....□+⊕	2,609	1,610	251.0	43.6	26.2	1919	Duluth, Minn.....
36	130668		St. w.	City of Huntington.....	75	75	115.0	25.0	3.5	1887	Madison, Ind.....
37	126081		St. s.	City of Jacksonville.....	459	395	160.5	32.5	6.6	1892	Wilmington, Del.....
38	219745	LVWQ	St. s.	CITY OF JOLIET.....□+⊕	6,167	3,804	395.3	55.1	31.4	1920	Wilmington, N. C.....
39	225904		St. s.	CITY OF KEANSBURG.....□	1,037	551	231.0	43.0	12.0	1926	Newburgh, N. Y.....
40	215453	LHQP	St. s.	CITY OF LOS ANGELES.....□+⊕	12,642	6,992	560.4	62.3	19.9	1899	Danzig, Germany.....
41	127035	KLWV	St. s.	CITY OF LOWELL.....⊕	2,975	1,877	322.3	49.7	17.7	1894	Bath, Me.....
42	215138		St. p.	City of Martinez.....	819	516	150.8	35.6	12.9	1917	Pittsburg, Calif.....
43	207362	LBKQ	St. s.	CITY OF MONTGOMERY.....+⊕	5,425	4,025	371.6	49.7	15.4	1910	Newport News, Va.....
44	226675		St. s.	City of Mukilteo.....□	150	102	104.3	34.9	8.9	1927	Seattle, Wash.....
45	126338		St. w.	City of Nauvoo.....	56	56	89.0	21.0	3.6	1885	Rock Island, Ill.....
46	221358		St. s.	CITY OF NEW BERN.....□	204	164	146.3	20.2	10.9	1920	New Bern, N. C.....
47	125736		St. p.	City of Newburgh.....	418	301	133.0	29.5	10.8	1879	Newburgh, N. Y.....
48	227902	MGSB	St. s.	City of New York.....⊕	502	238	147.9	31.1	17.1	1885	Arendal, Norway.....
49	75980		St. p.	CITY OF NORFOLK.....	412	308	144.0	32.4	9.5	1878	Wilmington, Del.....
50	208414	LBTM	St. s.	CITY OF NORFOLK.....+	2,379	1,617	297.5	46.5	16.2	1911	Sparrows Point, Md..
51	219515	LVKG	St. s.	CITY OF OMAHA.....□+⊕	6,527	4,049	393.7	55.1	31.4	1920	Wilmington, N. C.....
52	125488		St. s.	City of Pekin.....	95	67	99.2	17.4	6.9	1875	Chicago, Ill.....
53	207201		St. s.	CITY OF PHILADELPHIA.....□	749	435	192.9	32.0	11.8	1910	Wilmington, Del.....
54	219256	LTRW	St. s.	CITY OF PHILADELPHIA.....□+⊕	2,674	1,663	253.4	43.7	26.2	1919	Ashtabula, Ohio.....
55	226202		St. w.	CITY OF PITTSBURGH.....	593	433	168.8	38.9	6.5	1926	Ambridge, Pa.....
56	157279		St. s.	City of Port Huron.....	183	124	98.0	29.9	10.0	1890	Cleveland, Ohio.....
57	126507		St. p.	City of Portsmouth.....	457	308	145.0	30.0	10.0	1888	Wilmington, Del.....

1 Formerly st. s. City of Long Beach.

2 Formerly st. w. Nina Paden.

3 Formerly st. s. Columbia.

4 Formerly st. s. Kitsap II.

5 Formerly st. s. (a) Majestic.

6 Formerly (b) Whatcom.

7 Formerly (a) U. S. E. C. st. p. Col. A. MacKenzie.

8 Formerly (b) U. S. E. C. st. p. David Tipton.

9 Formerly (c) st. p. Urala Boyce.

10 Formerly st. p. City of Cleveland.

11 Formerly st. s. Lake Fillon.

12 Formerly st. w. City of Dardanelle.

13 Formerly (a) st. s. Wyandotte.

14 Formerly (b) Panaman st. s. Wyandotte.

15 Formerly (c) Wyandotte.

16 Formerly st. s. La Crosse.

17 Formerly st. p. (a) City of Mackinac.

18 Formerly (b) City of Mackinac II.

Line No.	Services	Crew	Horsepower	Name of owner	Home port	Address of owner
1	Frt.	43	2,500	United States Shipping Board.....	Philadelphia, Pa.....	Bourse Building.
2	Fer.	9	450	Puget Sound Navigation Co. (Nev.).....	Seattle, Wash.....	32 Colman Dock.
3	Fer.	3	142	Ashland & Ironton Transfer and Ferry Co. (Ky.).....	Louisville, Ky.....	Ashland, Ky.
4	Frt.	54	5,000	Ocean Steamship Co. of Savannah (Ga.).....	Savannah, Ga.....	Ocean Steamship Terminal.
5	Frt.	46	3,000	Chesapeake S. S. Co. (Md.).....	Baltimore, Md.....	Light and Lee Streets.
6	Pas.	53	2,750	do.....	do.....	Do.
7	Pas.	99	1,600	Eastern Steamship Lines (Me.).....	Portsmouth, N. H.....	India Wharf, Boston, Mass.
8	Pas.	5	325	Baton Rouge Transportation Co. (La.).....	Baton Rouge, La.....	Box 516.
9	Fer.	16	1,200	Puget Sound Navigation Co. (Nev.).....	Seattle, Wash.....	32 Colman Dock.
10	Pas.	72	3,000	Goodrich Transit Co. (Del.).....	Duluth, Minn.....	223 Lake Avenue, South.
11	Frt.	44	2,800	United States Shipping Board.....	San Francisco, Calif.....	369 Pine Street.
12	Pas.	96	2,700	Ocean Steamship Co. of Savannah (Ga.).....	Savannah, Ga.....	Ocean Steamship Terminal.
13	Pas.	21	1,200	Puget Sound Navigation Co. (Nev.).....	Seattle, Wash.....	32 Colman Dock.
14	Pas.	95	5,500	Cleveland & Buffalo Transit Co. (Del.).....	Wilmington, Del.....	7 West Tenth Street.
15	Pas.	14	200	Cumberland Transportation Co. (Ky.).....	Louisville, Ky.....	Burnside, Ky.
16	Pas.	30	360	New City of Calro Excursion Co. (Mo.).....	St. Louis, Mo.....	Arcade Building.
17	Pas.	24	1,450	Wilson Line (Del.).....	Wilmington, Del.....	Foot East Fourth Street.
18	Tow.	6	60	Mrs. Clementine Maddox.....	Apalachicola, Fla.....	General delivery.
19	Pas.	92	2,700	Ocean Steamship Co. of Savannah (Ga.).....	Savannah, Ga.....	Ocean Steamship Terminal.
20	Pas.	146	6,000	Detroit & Cleveland Navigation Co. (Mich.).....	Detroit, Mich.....	Foot Wayne Street.
21	Pas.	78	5,000	Ocean Steamship Co. of Savannah (Ga.).....	Savannah, Ga.....	Ocean Steamship Terminal.
22	Frt.	27	1,500	Southern Steamship Co. (Del.).....	Philadelphia, Pa.....	321 Commercial Trust Building.
23	Frt.	13	125	W. M. List (Mo.).....	Kansas City, Mo.....	Kansas City, Mo.
24	Pas.	200	9,000	Detroit & Cleveland Navigation Co. (Mich.).....	Detroit, Mich.....	Foot Wayne Street.
25	Pas.	95	2,200	Cleveland & Buffalo Transit Co. (Del.).....	Wilmington, Del.....	7 West Tenth Street.
26	Frt.	43	2,500	American Scantic Line (Del.).....	New York, N. Y.....	5 Broadway.
27	Frt.	40	2,500	United States Shipping Board.....	Philadelphia, Pa.....	Bourse Building.
28	Fer.	7	7,200	Pere Marquette Railway Co. (Mich.).....	Grand Haven, Mich.....	Detroit, Mich.
29	Pas.	24	1,100	Barron G. Collier.....	New York, N. Y.....	220 West Forty-second Street.
30	Frt.	26	1,500	Southern Steamship Co. (Del.).....	Philadelphia, Pa.....	321 Commercial Trust Building.
31	Frt.	42	2,800	United States Shipping Board.....	Wilmington, N. C.....	
32	Pas.	75	4,000	Goodrich Transit Co. (Del.).....	Duluth, Minn.....	228 Lake Avenue South.
33	Pas.	77	2,400	do.....	do.....	Do.
34	Frt.	260	9,000	Los Angeles S. S. Co. (Calif.).....	Los Angeles, Calif.....	Box 218, Wilmington, Calif.
35	Frt.	27	1,500	Southern Steamship Co. (Del.).....	Philadelphia, Pa.....	321 Commercial Trust Building.
36	Fer.	8	119	Huntington & Chesapeake Ferry Co. (W. Va.).....	Pittsburgh, Pa.....	Huntington, W. Va.
37	Pas.	31	700	Clyde Steamship Co. (Me.).....	New York, N. Y.....	Pier 36, North River.
38	Frt.	38	2,800	United States Shipping Board.....	Wilmington, N. C.....	
39	Pas.	40	750	Keansburg Steamboat Co. (N. J.).....	Perth Amboy, N. J.....	Keansburg, N. J.
40	Pas.	189	4,192	Los Angeles Steamship Co. (Calif.).....	Los Angeles, Calif.....	Box 218, Wilmington, Calif.
41	Frt.	92	4,500	New England Steamship Co. (Conn.).....	New London, Conn.....	State Street.
42	Fer.	6	250	Martinez-Benicia Ferry & Transportation Co. (Calif.).....	San Francisco, Calif.....	525 Market Street.
43	Pas.	74	2,300	Ocean Steamship Co. (Ga.).....	Savannah, Ga.....	Ocean Steamship Terminals.
44	Fer.	8	150	Puget Sound Navigation Co. (Nev.).....	Seattle, Wash.....	32 Colman Dock.
45	Fer.	3	80	Leslie F. Reimbold.....	Chicago, Ill.....	Nauvoo, Ill.
46	Frt.	10	400	New York Canal & Great Lakes Corporation (Del.).....	New York, N. Y.....	67 Wall Street.
47	Fer.	5	600	Estate of Homer Ramsdell.....	Albany, N. Y.....	Newburgh, N. Y.
48	Mso.	39	350	Commander Richard E. Byrd.....	New York, N. Y.....	Hotel Biltmore.
49	Fer.	6	650	Chesapeake Ferry Co. (Va.).....	Norfolk, Va.....	706 Front Street.
50	Pas.	53	2,750	Chesapeake S. S. Co. (Md.).....	Baltimore, Md.....	Light and Lee Streets.
51	Frt.	43	2,800	United States Shipping Board.....	Wilmington, N. C.....	
52	Frt.	4	280	Illinois River Packet Co. (Ill.).....	Peoria, Ill.....	Pekin, Ill.
53	Pas.	24	1,250	Wilson Line (Del.).....	Wilmington, Del.....	Foot East Fourth Street.
54	Frt.	27	1,500	Southern S. S. Co. (Del.).....	Philadelphia, Pa.....	321 Commercial Trust Building.
55	Tow.	19	1,400	Carnegie Steel Co. (N. J.).....	Pittsburgh, Pa.....	Carnegie Building.
56	Fer.	6	425	Port Huron & Sarnia Ferry Co. (Mich.).....	Port Huron, Mich.....	Quay Street.
57	Fer.	4	600	Norfolk County Ferries.....	Norfolk, Va.....	Ferry Terminal, Portsmouth, Va.

13 Formerly {
 a German st. s. Princess Alice.
 b st. s. Princess Matoika.
 c st. s. President Arthur.

14 Formerly st. s. Lake Strymon.
 15 Formerly st. w. New Pike.

16 Formerly {
 a German st. s. Grosser Kurfurst.
 b Aeolus.

17 Formerly Norwegian st. s. Samson.

18 Formerly st. p. {
 a James M. Waterbury.
 b Rye Beach.
 c Pleasure Beach.

19 Formerly st. s. City of Henry.

20 Formerly st. s. Lake Elsmere.

21 Formerly st. s. {
 a Duluth.
 b City of Cheboygan.

Steam Vessels

Line No.	Official No.	Signal letters	Rig	Name of vessel	Tonnage		Dimensions			When built	Where built
					Gross	Net	Length	Breadth	Depth		
1	126560		St. p.	City of Reading.....	576	445	145.0	30.1	11.0	1889	Wilmington, Del.....
2	150729		St. p.	CITY OF READING.....	703	521	158.0	30.0	13.0	1896	do.....
3	211710		St. s.	CITY OF RICHMOND.....	1,923	1,127	261.6	53.1	14.1	1913	Sparrows Point, Md.....
4	221318		St. p.	City of Richmond.....	408	238	168.0	34.1	11.8	1921	Alameda, Calif.....
5	107848		St. s.	CITY OF SACRAMENTO.....	3,016	1,829	297.2	50.0	15.4	1903	Philadelphia, Pa.....
6	229150		El. s.	CITY OF SAGINAW 31.....	3,327	782	369.0	57.3	20.3	1929	Manitowoc, Wis.....
7	126627		St. p.	CITY OF ST. JOSEPH.....	1,439	1,012	254.0	34.0	13.6	1890	West Bay City, Mich.....
8	207363	LBKR	St. s.	CITY OF ST. LOUIS.....	5,425	4,025	371.6	49.7	15.4	1910	Newport News, Va.....
9	223873		St. p.	City of San Rafael.....	484	305	172.0	36.8	13.4	1924	Alameda, Calif.....
10	85619		St. s.	City of Sarnia.....	186	126	107.2	29.4	11.7	1880	Detroit, Mich.....
11	128974		St. p.	CITY OF SAUGATUCK.....	1,735	1,282	266.2	69.8	13.4	1893	Wyandotte, Mich.....
12	204437	KWQQ	St. s.	CITY OF SAVANNAH.....	5,654	4,379	381.5	49.0	15.8	1907	Chester, Pa.....
13	126536		St. p.	City of Seattle.....	272	186	121.5	33.2	8.6	1888	Portland, Ore.....
14	126635	KHLJ	St. s.	City of Seattle.....	1,957	1,143	244.6	40.0	15.0	1890	Philadelphia, Pa.....
15	219606	LVPS	St. s.	CITY OF SHERMAN.....	5,401	3,364	400.7	54.2	30.2	1920	Pensacola, Fla.....
16	212877		St. s.	City of Southport.....	119	67	74.5	18.0	6.8	1914	Rockland, Me.....
17	203910		St. s.	City of Stamford.....	427	260	140.8	35.6	9.8	1907	Kennebunkport, Me.....
18	221831		St. s.	City of Tacoma.....	269	179	147.2	43.6	9.5	1921	Tacoma, Wash.....
19	70877		St. s.	City of Tampa.....	235	142	126.0	24.0	9.0	1890	Wilmington, Del.....
20	126738		St. p.	CITY OF TOLEDO.....	796	436	252.0	33.2	12.8	1891	Toledo, Ohio.....
21	219872	LWGT	St. s.	CITY OF VERNON.....	5,401	3,364	400.7	54.2	30.2	1920	Pensacola, Fla.....
22	106995		St. s.	CITY OF VICTORIA.....	1,938	1,370	293.8	54.0	16.0	1893	Sparrows Point, Md.....
23	120493		St. s.	City of Washington.....	418	164	191.8	44.4	9.2	1888	Wilmington, Del.....
24	220161	LWRD	St. s.	CITY OF WEATHERFORD.....	5,401	3,364	400.7	54.2	30.2	1920	Pensacola, Fla.....
25	207202		St. s.	CITY OF WILMINGTON.....	749	435	192.9	32.0	11.8	1910	Wilmington, Del.....
26	126245		St. s.	City of Yonkers.....	170	115	107.0	28.6	8.8	1884	Athens, N. Y.....
27	216047		St. w.	Claire.....	563	486	157.3	34.3	5.6	1918	Portland, Ore.....
28	222441		St. s.	Claire A. Moran.....	106	45	81.3	20.6	9.9	1919	Kingston, N. Y.....
29	218258	LRNF	St. s.	CLAIRTON.....	6,080	3,737	395.5	55.0	31.4	1919	Kearny, N. J.....
30	220040		St. w.	CLAIRTON.....	364	290	147.5	33.4	5.2	1919	Ambridge, Pa.....
31	125594		St. s.	Clara.....	75	40	78.5	23.0	7.1	1877	Tottenville, N. Y.....
32	222845		St. w.	Clara Bond.....	109	109	110.5	26.0	4.2	1922	Decatur, Ala.....
33	20466		St. s.	Clara McWilliams.....	50	25	62.0	17.6	7.9	1874	Brooklyn, N. Y.....
34	217947		St. s.	Clara H. Doane.....	96	45	87.4	20.2	10.4	1919	East Boothbay, Me.....
35	213833	LFRJ	St. s.	CLARE.....	3,372	2,139	327.2	46.2	22.9	1915	Sparrows Point, Md.....
36	215907	LJNP	St. s.	Claremont.....	1,291	712	225.5	43.0	16.2	1917	Houquiam, Wash.....
37	219145	LTKV	St. s.	Claremont.....	177	30	95.5	24.7	12.2	1919	Sturgeon Bay, Wis.....
38	205430		St. s.	CLARENCE FIX.....	89	61	81.4	18.4	7.2	1908	Buffalo, N. Y.....
39	127300		St. s.	CLARENCE A. BLACK.....	4,150	2,555	413.4	50.0	24.5	1898	Lorain, Ohio.....
40	211679		St. s.	Clarence M. Lamb.....	29	17	61.5	16.5	7.5	1913	Erie, Pa.....
41	125376		St. s.	Claribel.....	23	11	55.6	13.6	6.3	1875	Belleville, N. J.....
42	126740		St. s.	Claribel.....	58	24	74.9	16.0	6.6	1891	Benton Harbor, Mich.....
43	202162		St. w.	Clarke Woods.....	69	69	101.8	21.3	3.7	1905	Hermann, Mo.....
44	219184	LTKV	St. s.	CLAVARACK.....	5,125	3,142	390.0	54.2	27.8	1919	Hog Island, Pa.....
45	219686	LVTB	St. s.	CLEARWATER.....	4,970	3,038	390.0	54.2	27.8	1920	do.....
46	121205		St. s.	CLEMENS A. REISS.....	4,378	3,367	437.5	50.2	24.5	1901	Chicago, Ill.....
47	86581	KRCN	St. s.	Cleone.....	228	126	123.0	30.0	9.5	1901	Alameda, Calif.....
48	217795	LQMD	St. s.	Cleopatra.....	415	197	142.0	31.6	14.4	1919	South Somerset, Mass.....
49	208651		St. p.	CLERMONT.....	1,864	1,174	271.5	39.2	11.5	1911	Newburgh, N. Y.....
50	145937		St. s.	CLETUS SCHNEIDER.....	3,528	2,665	370.8	50.2	24.2	1902	Toledo, Ohio.....
51	206044		St. s.	CLIFFORD F. MOLL.....	5,141	3,894	444.0	56.2	29.0	1909	Ecorse, Mich.....
52	204077		St. s.	CLIFFORD G. DALZELL.....	67	45	62.0	20.0	8.4	1907	Tottenville, N. Y.....
53	219357	LVCF	St. s.	CLIFFWOOD.....	5,104	3,127	390.0	54.2	27.8	1919	Hog Island, Pa.....
54	223359		St. s.	Clifton.....	49	33	60.9	18.2	7.9	1921	Milford, Del.....
55	33853		St. s.	Climax.....	119	77	80.0	27.4	8.0	1872	Brooklyn, N. Y.....
56	4870		St. p.	CLINTON.....	586	407	152.9	32.8	11.8	1862	New York, N. Y.....
57	127238		St. s.	CLINTON.....	40	27	53.7	16.4	6.4	1898	Newburgh, N. Y.....
58	219558		St. s.	CLINTON.....	294	164	140.3	20.2	10.9	1920	Long Island City, N. Y.....
59	106775		St. p.	Clivedon.....	150	102	123.5	26.0	6.8	1890	Mathews Bluff, S. C.....
60	125086		St. w.	Clyde.....	79	79	125.0	19.0	4.0	1870	Dubuque, Iowa.....
61	219228	LTQH	St. s.	COAHOMA COUNTY.....	5,590	3,453	390.0	54.2	27.8	1919	Hog Island, Pa.....
62	207665	LBNW	St. s.	COALINGA.....	875	563	193.0	38.0	13.1	1910	Oakland, Calif.....
63	225135	MFTW	St. s.	COAMO.....	7,057	4,208	412.0	59.8	23.2	1925	Newport News, Va.....
64	207187	LBHJ	St. s.	COASTWISE.....	4,015	2,444	359.0	49.2	25.9	1910	Camden, N. J.....

1 Formerly st. p. Philadelphia.
 2 Formerly st. s. Asbury Park.
 3 Formerly st. p. City of Chicago.
 4 Formerly st. s. Garland.
 5a City of Alpena.
 5b City of Alpena II.

6 Formerly st. s. Islesboro.
 7 Formerly st. s. John F. Smith.
 8 Formerly st. s. Royal Palm.
 9 Formerly st. s. Alabama.
 10 Formerly st. s. City of Chester.
 11 Formerly st. s. U. S. N. No. 63.

Line No.	Service	Crew	Horsepower	Name of owner	Home port	Address of owner
1	Fer.	6	1,000	North River Ferry Co. (N. Y.)	New York, N. Y.	103 Park Avenue.
2	Frt.	55	2,500	Chesapeake S. S. Co. (Md.)	Baltimore, Md.	Light and Lee Streets.
3	Pas.	55	2,500	Delaware River Ferry Co. (N. J.)	Philadelphia, Pa.	Camden, N. J.
4	Fer.	6	500	Richmond & San Rafael Ferry & Transportation Co. (Calif.)	San Francisco, Calif.	564 Market Street.
5	Pas.	70	5,900	Southern Pacific (Golden Gate Ferries (Calif.))	do.	65 Pine Street.
6	Fer.	38	7,200	Pere Marquette Railway Co. (Mich.)	Grand Haven, Mich.	Detroit, Mich.
7	Pas.	40	1,200	Goodrich Transit Co. (Del.)	Duluth, Minn.	228 Lake Street, South.
8	Pas.	76	2,300	Ocean Steamship Co. (Ga.)	Savannah, Ga.	Ocean Steamship Terminals.
9	Fer.	14	650	Richmond & San Rafael Ferry & Transportation Co. (Calif.)	San Francisco, Calif.	564 Market Street.
10	Pas.	7	370	Port Huron & Sarnia Ferry Co. (Mich.)	Port Huron, Mich.	Quay Street.
11	Pas.	77	2,400	Goodrich Transit Co. (Del.)	Duluth, Minn.	228 Lake Avenue South.
12	Pas.	84	5,000	Ocean Steamship Co. (Ga.)	Savannah, Ga.	Ocean Steamship Terminals.
13	Fer.	4	270	Martinez-Benicia Ferry & Transportation Co. (Calif.)	San Francisco, Calif.	525 Market Street.
14	Pas.	29	2,500	Miami Steamship Co. (Del.)	New York, N. Y.	17 State Street.
15	Frt.	42	3,000	United States Shipping Board	Pensacola, Fla.	
16	Pas.	9	275	Leta D. Potter	Wilmington, N. C.	Colonial Apartments.
17	Frt.	8	450	North & East River Steam Boat Co. (N. Y.)	New York, N. Y.	Pier 30, East River.
18	Fer.	6	400	Washington Navigation Co. (Wash.)	Tacoma, Wash.	201 Washington Building.
19	Frt.	15	260	Florida R. & Navigation Corporation (Del.)	Tampa, Fla.	Everglades, Fla.
20	Pas.	40	1,350	Anchor Line (Mich.)	Detroit, Mich.	1243 Washington Boulevard.
21	Frt.	42	3,000	United States Shipping Board	Pensacola, Fla.	
22	Fer.	55	2,800	Edmonds-Victoria Ferry Co. (Wash.)	Seattle, Wash.	Skinner Building.
23	Pas.	23	950	Wilson Line (Del.)	Wilmington, Del.	Foot East Fourth Street.
24	Frt.	42	3,000	United States Shipping Board	Pensacola, Fla.	
25	Pas.	24	1,250	Wilson Line (Del.)	Wilmington, Del.	Foot East Fourth Street.
26	Frt.	6	250	Ben Franklin Transportation Co. (N. Y.)	New York, N. Y.	Yonkers, N. Y.
27	Frt.	13	400	Western Transportation Co. (Oreg.)	Portland, Oreg.	733 Pittock Building.
28	Tow.	5	350	Tug Claire A. Moran (N. Y.)	New York, N. Y.	17 Battery Place.
29	Frt.	43	2,500	United States Shipping Board	Newark, N. J.	Kearny, N. J.
30	Tow.	16	750	Carnegie Steel Co. (N. J.)	Pittsburgh, Pa.	Carnegie Building.
31	Frt.	6	250	N. N. Petterson (N. Y.)	New York, N. Y.	29 Broadway.
32	Tow.	12	254	Bond Bros. (Ky.)	Nashville, Tenn.	American Traders Building, Birmingham, Ala.
33	Tow.	3	225	New Haven Towing Co. (Conn.)	New Haven, Conn.	Belle Dock.
34	Tow.	11	400	Doane Commercial Towing Co. (Mass.)	Boston, Mass.	74 Long Wharf.
35	Frt.	30	1,500	A. H. Bull S. S. Co. (N. J.)	New York, N. Y.	115 Broad Street.
36	Frt.	24	900	W. H. Wood	San Francisco, Calif.	1 Drumm Street.
37	Tow.	11	450	Lehigh Valley R. R. Co. (N. J.)	New York, N. Y.	143 Liberty Street.
38	Pas.	3	120	Charles Flix	Buffalo, N. Y.	1826 Niagara Street.
39	Frt.	25	1,200	Pittsburgh S. S. Co. (W. Va.)	Duluth, Minn.	Wolvin Building.
40	Fsh.	6	90	Union Fish Co. (Ohio)	Erie, Pa.	Foot State Street.
41	Tow.	3	69	Chesapeake Corporation (Va.)	Newport News, Va.	West Point, Va.
42	Tow.	8	260	Jahncke Navigation Co. (La.)	New Orleans, La.	814 Howard Avenue.
43	Tow.	8	60	Wood Bros. Construction Co. (Nebr.)	Omaha, Nebr.	132 South Thirteenth Street, Lincoln, Nebr.
44	Frt.	43	2,500	Mississippi Shipping Co. (La.)	New Orleans, La.	Hibernia Bank Building.
45	Frt.	41	2,500	do.	do.	do.
46	Frt.	31	1,700	Reiss S. S. Co. (Del.)	Wilmington, Del.	7 West Tenth Street.
47	Frt.	15	200	San Francisco Iron & Metal Co. (Calif.)	San Francisco, Calif.	2301 Stockton Street.
48	Tow.	16	850	Cumco (N. J.)	New York, N. Y.	11 Moore Street.
49	Pas.	46	1,500	Commissioners of Palisades Interstate Park of New York.	do.	29 Broadway.
50	Frt.	24	1,200	Schneider S. S. Co. (Ohio)	Cleveland, Ohio.	Union Trust Building.
51	Frt.	23	1,550	American S. S. Co. (N. Y.)	Buffalo, N. Y.	Marine Trust Building.
52	Tow.	5	225	Fred B. Dalzell	New York, N. Y.	24 State Street.
53	Frt.	43	2,300	American Scantle Line (Del.)	do.	5 Broadway.
54	Tow.	5	150	Richmond Towboat Co. (N. Y.)	New York, N. Y.	Pier 5, Bush Docks (B).
55	Frt.	7	225	Marine Equipment Corporation (Del.)	do.	17 Battery Place.
56	Fer.	6	300	Carteret Ferry Corporation (N. J.)	do.	do.
57	Tow.	4	225	Samuel C. Loveland	Philadelphia, Pa.	151 South Front Street.
58	Frt.	3	400	New York Canal & Great Lakes Corporation (Del.)	New York, N. Y.	67 Wall Street.
59	Pas.	12	300	Charles E. Ball	Savannah, Ga.	625 W. 37th Street.
60	Tow.	18	492	Arrow Transportation Co. (Ill.)	Chicago, Ill.	400 West Madison Street.
61	Frt.	38	3,000	United States Shipping Board	Philadelphia, Pa.	Bourse Building.
62	Tnk.	12	400	Associated Oil Co. (Calif.)	San Francisco, Calif.	79 New Montgomery Street.
63	Pas.	161	6,000	Coamo Steamship Corporation	New York, N. Y.	25 Broadway.
64	Frt.	32	1,936	Coastwise Transportation Corporation (Me.)	Portland, Me.	381 St. John Street.

¹¹ Formerly st. s. Petroa.

¹² Formerly st. s. Ox.

¹³ Formerly st. w. Julius F. Silber.

¹⁴ Formerly st. s. Frank T. Heffelfinger.

¹⁵ Formerly st. s. Qualala.

¹⁶ Formerly st. s. Thomas Adams.

¹⁷ Formerly st. s. Charles A. Fox.

¹⁸ Formerly st. p. U. S. S. Commodore Morris.

¹⁹ Formerly st. s. Dutches.

²⁰ Formerly st. p. (a) Alpha.

(b) Clayton.

Line No.	Official No.	Signal letters	Rig	Name of vessel	Tonnage		Dimensions			When built	Where built
					Gross	Net	Length	Breadth	Depth		
							Feet	Feet	Feet		
1	217953	LQVN	St. s.	COAXET..... □+⊙	6,038	3,742	401.4	53.2	31.9	1919	Vancouver, Wash.
2	219080	LTFG	St. s.	COCKAPONSET..... □+⊙	5,995	4,443	402.5	53.0	32.0	1919	Baypoint, Calif.
3	220104	LWPT	St. s.	Cockatoo.....	187	101	88.0	25.5	13.0	1920	Jacksonville, Fla.
4	220608	MBLF	St. s.	CODY..... □+⊙	5,104	3,113	390.0	54.2	27.8	1920	Hog Island, Pa.
5	125135		St. s.	Coe F. Young.....	65	33	74.3	19.0	8.6	1872	Sleightsburg, N. Y.
6	219482	LVHR	St. s.	COLELLA..... □+⊙	4,985	3,048	390.0	54.2	27.8	1920	Hog Island, Pa.
7	127998		St. s.	Cohannet.....	69	34	71.2	20.0	7.9	1900	Bath, Me.
8	27655	MDSR	St. s.	COHASSET..... ⊙	2,194	1,828	322.8	42.2	18.9	1893	Cleveland, Ohio.
9	217211	LNSG	St. s.	COHASSET..... □+	5,268	3,268	399.7	54.8	30.4	1918	Quincy, Mass.
10	8449		St. s.	Cohoos.....	930	632	175.6	34.7	10.4	1857	Brooklyn, N. Y.
11	217776	LQKN	St. s.	COKEBIT..... +	6,176	4,401	401.4	53.2	31.9	1919	Vancouver, Wash.
12	219293	LTVQ	St. s.	COLDBROOK..... □+⊙	5,104	3,127	390.0	54.2	27.8	1919	Hog Island, Pa.
13	219547	LVMN	St. s.	COLD HARBOR..... □+⊙	5,010	3,065	390.0	54.2	27.8	1920	do
14	218518	LSEJ	St. s.	COLD SPRING..... □+	6,075	3,780	400.5	54.2	30.4	1919	Newburgh, N. Y.
15	219615	LVQB	St. s.	COLDWATER..... □+⊙	5,110	3,131	390.0	54.2	27.8	1920	Hog Island, Pa.
16	219546	LVMK	St. s.	COLLAMER..... □+⊙	5,112	3,133	390.0	54.2	27.8	1920	do
17	212689		St. w.	Collier.....	134	134	137.9	27.0	3.7	1914	Dravosburg, Pa.
18	219778	LWCJ	St. s.	COLLINGSWORTH..... □+⊙	5,101	3,125	390.0	54.2	27.8	1920	Hog Island, Pa.
19	214600	LFSP	St. s.	COLOMBIA..... □+⊙	5,643	3,448	390.0	48.7	32.5	1915	Amsterdam, Holland.
20	127553		St. s.	COLOMBIA..... ⊙	3,879	3,044	358.0	50.0	28.0	1901	Wyandotte, Mich.
21	223237		St. s.	COL. CLAYTON.....	364	247	122.6	28.5	10.3	1919	Milwaukee, Wis.
22	220976		St. w.	Colonel Woods.....	121	121	105.7	28.5	5.0	1908	Jeffersonville, Ind.
23	202033		St. s.	COLONEL E. M. YOUNG.....	6,412	5,362	504.0	54.2	31.0	1905	Ecorse, Mich.
24	223394		St. s.	COLONEL JAMES PICKANDS.....	8,151	6,442	586.3	60.2	27.9	1926	Lorain, Ohio.
25	214215		St. w.	Col. Nelson Morris.....	65	65	110.2	22.0	3.2	1916	Knoxwood, Ala.
26	209185		St. s.	COL. JAMES M. SCHOON-MAKER..... ⊙	8,603	6,650	590.0	64.2	34.2	1911	Ecorse, Mich.
27	205611		St. s.	Colonial.....	25	17	58.9	11.2	4.4	1899	Indian River, Mich.
28	106826		St. s.	Colorado.....	45	22	70.6	15.0	6.2	1891	St. Louis, Mo.
29	219701	LVTK	St. s.	COLORADO..... □+	2,689	1,667	253.4	43.8	26.2	1920	Manitowoc, Wis.
30	227317		St. s.	COLORADO.....	94	32	78.8	20.0	12.4	1928	Cleveland, Ohio.
31	219612	LSDM	St. s.	COLORADO SPRINGS..... □+⊙	6,864	5,347	409.6	54.2	27.1	1919	Seattle, Wash.
32	91772		St. s.	COLUMBIA.....	255	142	133.6	30.0	8.6	1867	Wyandotte, Mich.
33	126823		St. s.	Columbia..... □	132	70	102.0	24.3	11.3	1891	North Bend, Oreg.
34	126882		St. s.	Columbia.....	83	41	81.0	17.2	7.6	1892	Grand Haven, Mich.
35	127018	KLVB	St. s.	COLUMBIA.....	380	190	189.0	23.0	14.6	1894	Philadelphia, Pa.
36	127069		St. p.	Columbia.....	810	660	156.0	36.6	13.3	1896	Chester, Pa.
37	127116		St. s.	COLUMBIA.....	84	57	77.0	18.0	9.0	1896	Philadelphia, Pa.
38	127422		St. s.	COLUMBIA.....	92	47	80.2	20.1	8.1	1900	Ferrysburg, Mich.
39	127665		St. s.	COLUMBIA.....	968	649	200.0	45.0	18.0	1902	Wyandotte, Mich.
40	136594		St. s.	Columbia.....	36	24	63.3	16.0	6.1	1897	Baltimore, Md.
41	229024		St. s.	Columbia.....	7	5	40.8	10.9	2.8	1929	Grand Forks, N. Dak.
42	225518		St. s.	Columbus.....	23	16	48.7	14.6	5.9	1928	Milford, Del.
43	211480	LDCQ	St. s.	COLUMBIAN..... □+⊙	6,262	3,738	404.6	53.9	26.3	1913	Philadelphia, Pa.
44	227053	MGQS	St. s.	COLUMBINE..... ⊙	456	307	145.5	26.4	14.0	1892	Cleveland, Ohio.
45	209208		St. w.	Colusa..... □	795	737	177.5	41.9	6.3	1911	San Francisco, Calif.
46	127207		St. s.	Colwell.....	18	6	51.9	13.0	4.6	1897	Ilwaco, Wash.
47	126316	KDFC	St. s.	Comet..... □⊙	2,934	2,251	320.0	42.8	21.5	1885	Chester, Pa.
48	211319		St. s.	COMANCHE..... □	680	447	133.7	28.5	18.5	1913	Seattle, Wash.
49	214472	LQJV	St. s.	COMBER..... ⊙	302	97	135.0	22.8	13.4	1916	Manitowoc, Wis.
50	212946	LFGB	St. s.	COMERIO..... +	3,349	2,043	350.1	46.5	22.4	1910	West Hartlepool, England.
51	127361		St. s.	Comet.....	17	11	50.0	12.4	4.2	1899	Buffalo, N. Y.
52	127563		St. s.	Comet.....	77	47	74.6	22.0	6.1	1901	Portland, Me.
53	208063		St. s.	COMET.....	104	70	72.3	20.0	9.6	1910	Baltimore, Md.
54	227120		St. w.	Comet.....	51	51	81.0	16.7	2.4	1927	Paducah, Ky.
55	219805	LWDE	St. s.	COMMACK..... □+⊙	5,111	3,115	390.0	54.2	27.8	1920	Hog Island, Pa.
56	86541	KQMH	St. s.	Commander..... □	670	365	183.8	20.3	11.6	1900	New Whatcom, Wash.
57	126962		St. s.	Commander.....	99	49	76.3	21.7	9.6	1893	Wilmington, Del.
58	125645		St. s.	Commerce.....	112	98	99.0	19.0	6.0	1878	Milwaukee, Wis.
59	209367		St. s.	COMMERCE.....	280	190	114.6	33.0	13.0	1911	Manitowoc, Wis.
60	218295	LRPJ	St. s.	COMMERCIAL BOSTONIAN..... □+	2,730	1,693	253.4	43.6	26.0	1919	Ecorse, Mich.

1 Formerly st. s. {a Yuma.
b Blue Hill.
c Trader.
Formerly st. s. {a Erastus Corning.
b Haven.
Formerly Dutch st. s. Columbia.
Formerly U. S. Q. M. C. st. s. Col. Clayton.

Formerly {a U. S. Eng. Corps st. w. C. A. Culberons.
b st. w. C. A. Culberons.
Formerly st. s. {a Hoover and Mason.
b E. M. Young.
Formerly st. w. Ella Matson.
Formerly st. s. {a Archie Parker.
b Ella St. Clair.

Line No.	Service	Crew	Horsepower	Name of owner	Home port	Address of owner
1	Frt.	44	2,800	United States Shipping Board	Portland, Oreg.	Vancouver, Wash.
2	Frt.	48	2,800	do.	San Francisco, Calif.	369 Pine Street.
3	Tow.	7	27	Goodwin-Gallagher Sand & Gravel Corporation (N. Y.)	New York, N. Y.	21 East Fortieth Street.
4	Frt.	47	2,500	United States Shipping Board	Philadelphia, Pa.	Bourse Building.
5	Tow.	7	231	Cornell Steamboat Co. (N. Y.)	Albany, N. Y.	Kingston, N. Y.
6	Frt.	37	2,500	United States Shipping Board	Philadelphia, Pa.	Bourse Building.
7	Tow.	3	250	Staples Coal Co. (Mass.)	Fall River, Mass.	Taunton, Mass.
8	Frt.	34	1,000	Quincy S. S. Co. (N. Y.)	New York, N. Y.	68 Williams Street.
9	Frt.	32	2,000	United States Shipping Board	Boston, Mass.	75 State Street.
10	Frt.	17	200	Hudson River Navigation Corporation (Del.)	New York, N. Y.	Pier 32, North River.
11	Frt.	51	2,800	United States Shipping Board	Seattle, Wash.	841 Railroad Ave. South.
12	Frt.	42	2,500	do.	Philadelphia, Pa.	Bourse Building.
13	Frt.	35	2,500	do.	do.	Do.
14	Frt.	53	3,000	do.	New York, N. Y.	45 Broadway.
15	Frt.	33	2,500	South Atlantic S. S. Co. (Del.)	Wilmington, Del.	7 West Tenth Street.
16	Frt.	35	2,500	United States Shipping Board	Philadelphia, Pa.	Bourse Building.
17	Tow.	11	350	Monessen Coal & Coke Co. (Pa.)	Pittsburgh, Pa.	Union Trust Building.
18	Frt.	42	2,500	United States Shipping Board	Philadelphia, Pa.	Bourse Building.
19	Pas.	123	3,350	Panama Mail Steamship Co. (Del.)	San Francisco, Calif.	2 Pine Street.
20	Frt.	27	1,000	Fontana S. S. Co. (Ohio)	Cleveland, Ohio	Union Trust Building.
21	Pas.	14	700	City of New York	New York, N. Y.	Municipal Building.
22	Tow.	17	120	Wood Bros. Construction Co. (Nebr.)	Omaha, Nebr.	132 South Thirteenth Street, Lincoln, Nebr.
23	Frt.	36	2,000	United S. S. Co. (Del.)	Cleveland, Ohio	Union Trust Building.
24	Frt.	32	2,200	Interlake Steamship Co. (Ohio)	do.	Do.
25	Frt.	6	300	National Box Co. (Ill.)	Baton Rouge, La.	110 West Thirty-eighth Street, Chicago, Ill.
26	Frt.	24	2,500	Shenango Furnace Co. (Pa.)	Pittsburgh, Pa.	812 Oliver Building.
27	Frt.	3	20	Huron Shores Transportation Co. (Mich.)	Detroit, Mich.	1308 Majestic Building.
28	Tow.	5	200	Eagle Packet Co. (Mo.)	St. Louis, Mo.	Foot Vine Street.
29	Frt.	24	1,550	Mallory Steamship Co. (Me.)	New York, N. Y.	Pier 36, North River.
30	Tow.	4	700	Great Lakes Towing Co. (N. J.)	Duluth, Minn.	N. P. Dock.
31	Frt.	42	2,800	United States Shipping Board	Seattle, Wash.	841 Railroad Ave. South.
32	Pas.	8	350	David K. Cochrane	Chicago, Ill.	35 North Dearborn Street.
33	Tow.	11	350	Gilkey Bros., Towing Co. (Wash.)	Seattle, Wash.	Anacortes, Wash.
34	Fsh.	12	150	Peter Anderson, Estate of	Sault Ste. Marie, Mich.	Box 704, Marquette, Mich.
35	Pas.	27	1,800	H. P. Layton	Wilmington, Del.	Georgetown, Del.
36	Fer.	6	500	City of Portsmouth and the County of Norfolk	Norfolk, Va.	Portsmouth, Va.
37	Tow.	8	270	Eastern Transportation Co. (Del.)	Wilmington, Del.	Ford Building.
38	Tow.	3	350	M. Sullivan Dredging Co. (Mich.)	Detroit, Mich.	2230 Buhl Building.
39	Pas.	20	2,000	Detroit & Windsor Ferry Co. (Mich.)	do.	Foot Woodward Avenue.
40	Tow.	4	124	Columbia Sand & Gravel Co. (Va.)	Washington, D. C.	3036 K Street NW.
41	Pas.	2	35	R. S. Bennett	Pembina, N. Dak.	Grand Forks, N. Dak.
42	Tow.	4	50	Gowanus Towing Co. (N. Y.)	New York, N. Y.	Foot Smith Street (B).
43	Frt.	39	5,000	American-Hawaiian Steamship Co. (N. J.)	do.	10 Bridge Street.
44	Msc.	22	800	Union Shipbuilding Co. (Pa.)	Baltimore, Md.	Fairfield, Md.
45	Frt.	19	275	Sacramento Transportation Co. (Calif.)	San Francisco, Calif.	1400 Front Street.
46	Tow.	3	60	John A. Gaither	Astoria, Oreg.	Rainier, Oreg.
47	Pas.	58	1,900	Mallory Steamship Co. (Me.)	New York, N. Y.	Pier 36, North River.
48	Frt.	21	400	Puget Sound Navigation Co. (Nev.)	Seattle, Wash.	32 Colman Dock.
49	Cod.	21	600	Bay State Fishing Co. (Mass.) (trustee)	Boston, Mass.	30 Fish Pier.
50	Frt.	34	1,500	New York & Porto Rico Steamship Co. (Me.)	New York, N. Y.	25 Broadway.
51	Fsh.	4	50	Ole E. Olsen	Grand Haven, Mich.	Frankfort, Mich.
52	Pas.	4	100	Charles E. Pearsall	New York, N. Y.	Yonkers, N. Y.
53	Frt.	9	350	Hartford & New York Transportation Co. (Conn.)	Hartford, Conn.	285 State Street.
54	Tow.	4	150	E. A. Voight	Paducah, Ky.	222 Broadway.
55	Frt.	35	2,500	United States Shipping Board	Philadelphia, Pa.	Bourse Building.
56	Pas.	24	1,000	Union Ferry Company (Wash.)	Seattle, Wash.	Grand Trunk Dock.
57	Tow.	5	150	Delaware, Lackawanna & Western R. R. Co. (Pa.)	New York, N. Y.	90 West Street.
58	Drg.	4	148	Doville Lake Sand & Gravel Co.	Toledo, Ohio	424 Water Street.
59	Frt.	8	125	Merchants Lighterage Co. (Ill.)	Chicago, Ill.	219 East North Water Street
60	Frt.	42	1,600	Mooremack Gulf Lines (Del.)	New York, N. Y.	5 Broadway.

⁹ Formerly st. s. Lake Galsteo.
¹⁰ Formerly st. s. Mascotte.
¹¹ Formerly st. s. ^a Columbia.
¹² Formerly st. s. ^b U. S. Navy Wasp.
¹³ Formerly st. s. Edith Goddard Winship.
¹⁴ Formerly st. s. Santa Clara.
¹⁵ Formerly U. S. Lighthouse st. s. Columbine.

^a British st. s. Register.
^b Cuban st. s. Guantamamo.
^c st. s. Guantamamo.
¹⁶ Formerly schooner General Frisbie.
¹⁷ Formerly st. s. Lake Elkwater.

Line No.	Official No.	Signal letters	Rig	Name of vessel	Tonnage		Dimensions			When built	Where built
					Gross	Net	Length	Breadth	Depth		
1	215017	LHCB	St. s.	1 COMMERCIAL COURIER [†] ⊕	2,111	1,278	291.5	41.2	25.8	1903	Rostock, Germany....
2	219703	LVTN	St. s.	2 COMMERCIAL FLORIDIAN [†] ⊕	2,689	1,667	253.4	43.8	26.2	1920	Manitowoc, Wis.....
3	215570	LHTJ	St. s.	3 COMMERCIAL GUIDE [†] ⊕	4,762	2,890	406.7	55.2	25.6	1911	Hamburg, Germany..
4	219644	LVRH	St. s.	4 COMMERCIAL MARINER [†] ⊕	2,559	1,586	251.0	43.6	25.8	1920	Toledo, Ohio.....
5	218600	LSDC	St. s.	5 COMMERCIAL NAVIGATOR [†] ⊕	2,638	1,634	251.0	43.6	26.1	1919	Cleveland, Ohio....
6	219032	LTJF	St. s.	6 COMMERCIAL ORLEAN- IAN. [†] ⊕	2,074	1,658	253.4	43.8	26.0	1919	Ecorse, Mich.....
7	219850	LWGC	St. s.	7 COMMERCIAL PIONEER [†] ⊕	2,686	1,665	253.4	43.8	26.3	1920	Superior, Wis.....
8	219702	LVTM	St. s.	8 COMMERCIAL QUAKER [†] ⊕	2,689	1,667	253.4	43.8	26.2	1920	Manitowoc, Wis.....
9	215710	LJCW	St. s.	9 COMMERCIAL TRADER [†] ⊕	4,840	3,001	399.0	51.0	27.3	1905	Newcastle-on-Tyne, England.
10	218094	LRFN	St. s.	Commissioner.....⊕	272	129	108.3	28.3	13.0	1918	Brunswick, Ga.....
11	92480		St. s.	10 Commodore.....	62	31	67.2	18.0	8.0	1892	West Troy, N. Y....
12	126412		St. s.	Commodore.....	125	79	96.0	30.8	8.5	1887	Wilmington, Del....
13	221099		St. s.	11 Commodore Jarvis.....	287	126	116.0	27.0	6.0	1903	Bronte, P. O., Canada.
14	136392		St. s.	12 COMMODORE MAUEY.....	79	52	101.5	16.5	6.1	1893	Chester, Pa.....
15	220639		St. s.	Commodore Perry.....	71	44	72.9	16.1	6.8	1920	Buffalo, N. Y.....
16	205149	KWPF	St. p.	COMMONWEALTH.....⊕	5,980	2,500	437.9	55.0	19.3	1908	Philadelphia, Pa....
17	208622		St. s.	13 Comstock.....	20	14	45.0	14.0	4.5	1911	Croton on Hudson, N. Y.
18	126369		St. p.	Conanicut.....	353	241	125.5	28.0	10.0	1886	Wilmington, Del....
19	130526	KJCV	St. s.	14 Concord.....⊕	1,248	697	240.0	46.0	15.5	1891	do
20	220103	LWPS	St. s.	Condor.....	187	101	88.0	25.5	13.0	1920	Jacksonville, Fla....
21	220444	MBFV	St. s.	15 CONDOR..... [†] ⊕	4,747	2,925	380.3	53.1	27.0	1920	Tacoma, Wash.....
22	127057		St. s.	Coney Island.....	31	15	51.1	14.5	6.6	1894	Gravesend, N. Y....
23	126918		St. s.	Confidence.....	53	26	68.5	17.1	7.3	1892	Bordentown, N. J....
24	127307		St. s.	Confidence.....	65	33	78.7	18.3	8.0	1898	Baltimore, Md.....
25	127000		St. s.	Conneaut.....	62	31	69.0	18.0	10.2	1893	Buffalo, N. Y.....
26	214061		St. s.	CONNEAUT..... [†] ⊕	4,749	3,027	415.0	50.0	27.5	1916	Ecorse, Mich.....
27	205871		St. s.	CONNELLY BROTHERS.....	9	6	37.0	10.8	4.5	1908	Buffalo, N. Y.....
28	206060		St. s.	16 CONNELLY BROS. NO. 2.....	10	7	39.0	9.9	4.4	1909	do
29	217071	LNHS	St. s.	CONNERSVILLE..... [†] ⊕	2,232	1,358	253.5	43.6	20.2	1918	Ashabula, Ohio.....
30	219902	LWHQ	St. s.	CONNERSVILLE..... [†] ⊕	5,620	3,452	390.0	54.2	27.8	1920	Hog Island, Pa.....
31	226554		St. s.	CONNECTICUT.....	99	31	71.0	20.1	11.2	1927	Cleveland, Ohio.....
32	217400	LPHD	St. s.	CONOTON..... [†] ⊕	2,324	1,396	251.0	43.6	22.2	1913	Superior, Wis.....
33	211105		St. s.	CONRAD STARKE.....	163	104	82.0	22.0	13.2	1913	Manitowoc, Wis.....
34	210848	LMSH	St. s.	17 CONSTANCE CHANDLER [†] ⊕	5,523	3,419	409.6	54.2	27.1	1918	Seattle, Wash.....
35	217267	LNWD	St. s.	CONTOCOOK..... [†] ⊕	2,344	1,419	251.0	43.6	22.2	1918	Superior, Wis.....
36	216538	LMCG	St. s.	18 CONTOY..... [†] ⊕	1,960	1,212	251.0	43.5	20.0	1918	Lorain, Ohio.....
37	212630		St. p.	Contra Costa..... [†] ⊕	4,483	3,276	414.3	67.2	18.5	1914	Oakland, Calif.....
38	125182		St. s.	Conroy.....	78	39	89.5	19.0	9.2	1873	Philadelphia, Pa....
39	201842		St. s.	19 COVVOY.....	77	52	70.5	19.4	8.7	1904	Tottenville, N. Y....
40	125735		St. p.	Coopers Point.....	389	261	141.0	30.0	7.7	1879	Wilmington, Del....
41	219743	LVWN	St. s.	COOT.....	409	169	139.4	25.2	14.3	1919	Savannah, Ga.....
42	212646	LDRM	St. s.	20 COPPENAME..... [†] ⊕	3,251	1,938	333.3	42.6	15.9	1908	Belfast, Ireland.....
43	228287		St. w.	COP-R-LOY.....	52	52	73.0	20.0	3.7	1929	Jeffersonville, Ind....
44	206472		St. s.	Coquille.....	63	36	76.7	15.7	7.9	1908	Coquille City, Oreg..
45	217871	LQRK	St. s.	COQUINA..... [†] ⊕	2,140	1,281	250.5	43.7	20.1	1919	Manitowoc, Wis.....
46	126228		St. s.	Cora A. Sheldon.....	54	27	65.1	16.6	9.2	1884	Saugatuck, Mich.....
47	95873		St. s.	21 Coral.....	34	17	57.0	14.0	6.6	1886	Philadelphia, Pa....
48	127129		St. s.	CORALIA..... [†] ⊕	4,349	3,264	413.2	48.0	24.0	1896	Cleveland, Ohio.....
49	209655	LOHP	St. s.	CORDOVA..... [†] ⊕	2,089	1,269	243.0	41.1	17.3	1912	Wilmington, Del....
50	220332		St. s.	CORDOVA..... [†] ⊕	267	181	140.0	24.0	8.0	1920	Jeffersonville, Ind....
51	120808		St. s.	22 Corinthia.....	69	34	68.5	16.9	8.0	1890	Philadelphia, Pa....
52	219317	LTWN	St. s.	23 CORINTO..... [†] ⊕	1,973	1,161	261.1	40.0	19.5	1905	Bremerhaven, Germany
53	212382		St. s.	Cormorant.....	41	28	69.0	18.0	5.9	1914	Erle, Pa.....
54	125920		St. s.	Cornelia.....	41	21	66.2	16.0	7.3	1881	Tottenville, N. Y....

[†] Formerly {a German st. s. Portonia.
 {b st. s. Portonia.
 {c st. s. Yucca.
[†] Formerly st. s. {a Lake Hareestl.
 {b Osceola.
[†] Formerly {a German st. s. Esslingen.
 {b st. s. Nyanza.
[†] Formerly st. s. Rushville.
[†] Formerly st. s. Lake Farber.
[†] Formerly st. s. {a Lake Elmhurst.
 {b City of Albany.

[†] Formerly st. s. Lake Gunnl.
[†] Formerly st. s. {b Malsah.
 {a Ripon.
[†] Formerly {a German st. s. Setos.
 {b st. s. Itasca.
 {c st. s. Honolulu.
[†] Formerly st. s. Michael J. Coffey.
[†] Formerly British st. s. Jarvis.
[†] Formerly st. s. {a Edgewater.
 {b Emeline.
[†] Formerly st. s. Chas. H. Pike.

Line No.	Service	Crgy	Horsepower	Name of owner	Home port	Address of owner
1	Frt.	30	800	Commercial Courier Steamship Co. (Del.)	Wilmington, Del.	Du Pont Building.
2	Frt.	20	1,500	Mooremack Gulf Lines (Del.)	New York, N. Y.	5 Broadway.
3	Frt.	44	3,000	Nyanza Steamship Co. (Del.)	Wilmington, Del.	Do.
4	Frt.	26	1,500	Mooremack Gulf Lines (Del.)	New York, N. Y.	Do.
5	Frt.	25	1,200	do	do	Do.
6	Frt.	27	1,500	do	do	Do.
7	Frt.	26	1,400	do	do	Do.
8	Frt.	27	1,200	do	do	Do.
9	Frt.	41	2,500	Honolulu Steamship Co. (Del.)	Wilmington, Del.	Care Corporation Trust Co. of America.
10	Wrk.	10	500	Merritt-Chapman & Scott Corporation (Del.)	New York, N. Y.	17 Battery Place.
11	Tow.	4	190	Iras S. Bushey & Sons (N. Y.)	do	Foot Court Street (B).
12	Frt.	5	60	Bay Ridge Water & Lighterage Co. (N. Y.)	do	109 Broad Street.
13	Frt.	6	1,126	Arthur J. Whaley	Rochester, N. Y.	Charlotte Station.
14	Pol.	9	250	State of Virginia Commission of Fisheries	Norfolk, Va.	Richmond, Va.
15	Frt.	8	113	Commonwealth of Pennsylvania	Erie, Pa.	c/o Fishing Commissioner.
16	Pas.	250	5,000	New England Steamship Co. (Conn.)	Fall River, Mass.	Pier 3.
17	Tow.	2	40	Julia E. Vandervoort	Albany, N. Y.	Waterford, N. Y.
18	Fer.	8	225	Jamestown & Newport Ferry Co. (R. I.)	Newport, R. I.	Jamestown, R. I.
19	Pas.	55	1,700	Colonial Navigation Co. (N. Y.)	New York, N. Y.	Pier 44, North River.
20	Tow.	13	450	Goodwin-Gallagher Sand & Gravel Corporation (N. Y.)	do	21 East Fortleth Street.
21	Frt.	36	2,500	Grace Steamship Co. (Del.)	Wilmington, Del.	Du Pont Building.
22	Frt.	3	150	George F. Finnegan	New York, N. Y.	26 Henry Street (B.).
23	Tow.	6	150	Newark & New York Towboat Co. (N. J.)	Newark, N. J.	1 Passaic Street.
24	Tow.	6	325	Mystic Steamship Co. (Mass.) Trustees	Boston, Mass.	250 Stuart Street.
25	Tow.	4	300	Squaw Island Sand & Gravel Co. (N. Y.)	Buffalo, N. Y.	78 Perry Street.
26	Frt.	24	1,775	Wyandotte Transportation Co. (Mich.)	Detroit, Mich.	1622 Ford Building.
27	Frt.	3	10	John Connelly, Estate of	Buffalo, N. Y.	165 Ohio Street.
28	Frt.	1	10	do	do	Do.
29	Frt.	32	1,250	United States Shipping Board	New York, N. Y.	45 Broadway.
30	Frt.	42	2,500	do	Philadelphia, Pa.	Bourse Building.
31	Tow.	7	700	Great Lakes Towing Co. (N. J.)	Duluth, Minn.	N. P. Dock.
32	Frt.	37	1,250	United States Shipping Board	New York, N. Y.	45 Broadway.
33	Tow.	10	600	Henry A. Meyer	Milwaukee, Wis.	98 Ferry Street.
34	Frt.	26	3,000	Los Angeles Steamship Co. (Calif.)	Los Angeles, Calif.	Wilmington, Calif.
35	Frt.	37	1,200	United States Shipping Board	New York, N. Y.	45 Broadway.
36	Frt.	33	1,200	Gulf Mail S. S. Co. (La.)	New Orleans, La.	Canal Bank Building.
37	Fer.	16	6,000	Southern Pacific R. R. Co. (Calif.)	San Francisco, Calif.	65 Market Street.
38	Tow.	6	400	Baltimore & Ohio R. R. Co. (Md.)	Baltimore, Md.	Baltimore and Charles Streets.
39	Tow.	6	100	Newton Creek Towing Co. (N. Y.)	New York, N. Y.	17 Battery Place.
40	Fer.	6	450	Kensington & New Jersey Ferry Co. (Pa.)	Philadelphia, (Pa.)	Broad Street Station.
41	Cod.	20	550	Portland Trawling Co. (Me.)	Rockland, Me.	431 Main Street.
42	Pas.	71	2,500	United Fruit S. S. Corporation (Del.)	New York, N. Y.	17 Battery Place.
43	Tow.	3	90	Wheeling Steel Corporation (Del.)	Pittsburgh, Pa.	1134 Market Street, Wheeling, W. Va.
44	Tow.	5	160	Knappton Towboat Co. (Wash.)	Astoria, Oreg.	Foot Fourteenth Street.
45	Frt.	31	1,150	Pillsbury & Curtis (Calif.)	San Francisco, Calif.	351 California Street.
46	Tow.	5	180	Ralph W. Jex	Toledo, Ohio	1749 Summit Street.
47	Tow.	4	125	Tugboat Coral Co. (Del.)	Philadelphia, Pa.	111 Walnut Street.
48	Frt.	25	1,350	Nicholson Universal Steamship Co. (Del.)	Wilmington, Del.	501 Coe Terminal Building Detroit, Mich.
49	Pas.	30	1,200	Alaska S. S. Co. (Nev.)	New York, N. Y.	120 Broadway.
50	Tow.	15	800	Inland Waterways Corporation (Ala.)	Mobile, Ala.	320 Maher Building.
51	Tow.	9	225	Southern Transportation Co. (N. J.)	Philadelphia, Pa.	Commercial Trust Building.
52	Pas.	60	1,200	Panama Mail S. S. Co. (Del.)	San Francisco, Calif.	2 Pine Street.
53	Fsh.	4	110	Arthur Wilson	Erie, Pa.	1838 East Lake Road.
54	Tow.	6	160	Ross Towboat Co. (Mass.)	Boston, Mass.	28 T Wharf.

¹¹ Formerly st. s. Norfolk.

¹² Formerly st. s. Rotarian.

¹³ Formerly st. s. Sam McCutcheon.

¹⁴ Formerly st. s. West Hosokie.

¹⁵ Formerly st. s. Lake Wimico.

¹⁶ Formerly st. s. Triumph.

¹⁷ Formerly British st. s. Cuppename.

¹⁸ Formerly st. s. Harry Schaubel Jr.

²² Formerly st. s. Frank K. Esberick.

²³ Formerly a German st. s. Admiral Von Tirpitz.

²⁴ Formerly b st. s. Philip.

²⁵ Formerly c st. s. Governor Forbes.

²⁶ Formerly d Norwegian st. s. Governor Forbes.

²⁷ Formerly e st. s. Governor Forbes

²⁸ Formerly f st. s. Caldas.

Line No.	Official No.	Signal letters	Rig	Name of vessel	Tonnage		Dimensions			When built	Where built
					Gross	Net	Length	Breadth	Depth		
1	214382	LGHK	St. s.	Cornelia.....□○	3,120	1,944	327.7	46.7	23.5	1916	Sparrows Point, Md.
2	205535		St. s.	Cornelius W. Lawrence...△	172	117	92.8	22.4	11.5	1908	Newburgh, N. Y.
3	127451		St. s.	Cornell.....△	4,449	3,439	454.0	50.2	24.0	1900	South Chicago, Ill.
4	219492		St. s.	Cornell.....△	173	87	94.3	25.2	12.2	1919	New York, N. Y.
5	204980		St. s.	Corning.....	204	102	81.0	25.1	12.2	1908	Newport News, Va.
6	222744	MFBG LRCV	St. s.	Cornish.....□	1,827	1,094	233.6	40.2	24.3	1923	Sparrows Point, Md.
7	218057		St. s.	CORNORE.....+	2,153	1,280	250.5	43.7	20.1	1919	Manitowoc, Wis.
8	126401	St. s.	Corona.....	160	75	93.6	22.4	10.4	1886	Camden, N. J.	
9	209456	St. p.	CORONA.....□	356	175	143.9	32.0	5.6	1911	Memphis, Tenn.	
10	215918	LJNW LVSG	St. s.	Coronado.....□+	5,989	3,624	402.6	53.0	32.0	1918	Oakland, Calif.
11	219661		St. s.	Corone.....+	2,916	1,726	267.8	49.8	25.6	1920	Portland, Ore.
12	208330	St. s.	Corozal.....	3,109	1,920	335.0	46.8	22.7	1911	Newport News, Va.	
13	220006	MGHF LNRH	St. s.	COROZAL.....□	1,925	1,909	260.0	45.0	19.5	1911	Renfrew, Scotland
14	217197		St. s.	CORRALES.....□+	2,146	1,287	250.5	43.7	20.4	1918	Manitowoc, Wis.
15	128023	St. s.	Corrica.....	368	306	145.5	26.2	7.5	1882	Wilmington, Del.	
16	24664	St. s.	Cortland.....	80	40	87.1	19.6	10.0	1868	Brooklyn, N. Y.	
17	161077		S. st.	Cortland.....	48	33	58.2	17.3	6.6	1895	Buffalo, N. Y.
18	200479		St. s.	Corvus.....△	4,551	3,451	416.0	50.0	24.0	1903	West Bay City, Mich.
19	222482		St. s.	Coryell.....	12	8	46.3	10.2	4.5	1889	East Boston, Mass.
20	126741	KJNP LRTP	St. s.	COSTA RICA.....□	1,783	1,166	221.5	36.0	19.3	1891	Chester, Pa.
21	218428		St. s.	COSTIGAN.....□+	6,126	3,800	400.7	54.2	30.4	1919	Harriman, Pa.
22	218760	LSMC LHFT	St. s.	COTATI.....□+	5,963	4,385	402.6	53.0	32.0	1919	Oakland, Calif.
23	215145		St. s.	COTTONEVA.....□	1,113	653	190.0	43.0	15.4	1917	St. Helens, Ore.
24	217423	LPJQ LQJN	St. s.	COTTONWOOD.....+	2,450	1,485	253.4	43.7	24.5	1918	Ecorse, Mich.
25	206926		St. s.	COURTNEY L.....	48	33	61.0	16.0	8.0	1909	do.
26	217774	LQNB LQNB	St. s.	COVALT.....+	2,450	1,485	253.4	43.7	24.5	1919	do.
27	217810		St. s.	COVENA.....□+	2,372	1,413	253.4	43.7	24.5	1919	do.
28	214769		St. w.	Cowlitz.....	99	72	109.2	26.6	4.8	1917	Portland, Ore.
29	214914		St. s.	COXTON.....	548	373	115.3	32.2	14.6	1917	Elizabethport, N. J.
30	218873	LSRJ LQVG	St. s.	COYA.....□+	4,954	3,074	380.2	53.1	27.0	1919	Tacoma, Wash.
31	217939		St. s.	Craftsman.....+	358	197	126.0	29.9	13.7	1919	Solomons, Md.
32	218333	LRQH MCKL	St. s.	CRAIGSMERE.....+○	2,496	1,486	253.4	43.6	25.1	1919	Ashtabula, Ohio
33	221033		St. s.	CRAMPTON ANDERSON.....□+	6,998	4,303	435.0	56.0	33.6	1921	Alameda, Calif.
34	217024	LNFS LTPJ	St. s.	CRANENEST.....+△	2,292	1,367	253.5	43.8	20.4	1918	Ecorse, Mich.
35	202704		St. s.	CRANFORD.....	1,197	814	191.4	44.0	15.8	1905	Wilmington, Del.
36	219203	LMJW	St. s.	CRANFORD.....□+	6,527	4,049	393.7	55.1	31.4	1919	Wilmington, N. C.
37	216727		St. s.	CRAWL KEYS.....+	2,308	1,378	253.5	43.8	20.4	1918	Ecorse, Mich.
38	200217		St. s.	Credenda.....	34	23	57.0	16.5	6.4	1603	Paulsboro, N. J.
39	91027		St. w.	Credighton.....	166	160	132.0	21.0	3.5	1877	Point Harmer, Ohio
40	204256	KWDR LKWG	St. s.	CREOLE.....□	6,362	3,849	407.0	53.0	26.7	1907	Quincy, Mass.
41	216468		St. s.	CREOLE.....□	333	47	126.3	28.2	14.3	1918	Madisonville, La.
42	25340		St. s.	Crescent.....	186	126	114.0	28.0	7.0	1901	Albany, N. Y.
43	136522		St. s.	Crescent.....	137	93	91.4	17.7	9.6	1895	Buffalo, N. Y.
44	207404		St. s.	CRESCENT.....	385	297	135.0	34.0	9.6	1910	do.
45	127176		St. s.	CRESCENT CITY.....△	4,109	3,052	406.0	48.2	24.0	1897	Chicago, Ill.
46	92362		St. s.	Cresco.....	90	45	84.0	20.4	8.0	1891	Berkley, Va.
47	208553	LBVJ LCTR	St. s.	CREST.....○	244	113	114.3	22.5	11.6	1911	Quincy, Mass.
48	204587		St. s.	CRETE.....△	6,030	4,605	480.0	52.0	30.0	1907	Lorain, Ohio
49	211044	LTJF LSRQ	St. s.	CRICKET.....□	1,136	773	210.0	41.0	15.4	1913	Alameda, Calif.
50	219103		St. s.	CRIPPLE CREEK.....□+	6,320	4,668	402.6	54.8	32.1	1919	Seattle, Wash.
51	200448		St. s.	CRISFIELD.....	236	160	110.5	24.1	12.6	1903	Sparrows Point, Md.
52	145034	KRSV	St. s.	Cristobal.....□	9,604	7,026	489.5	58.0	28.9	1902	do.
53	96423		St. w.	Crockett.....	1,023	903	221.0	46.0	8.0	1898	Stockton, Calif.
54	212572	LDPS	St. s.	CROFTON HALL.....□	5,378	3,322	406.2	52.1	27.9	1913	Port Glasgow, Scot-land.
55	136677		St. s.	CROLONA.....	163	81	101.2	23.2	9.4	1898	Seattle, Wash.
56	126617		St. s.	Crosby.....	35	17	66.4	15.6	6.8	1889	Benton Harbor, Mich.
57	150905		St. s.	Crowley No. 24.....	61	19	82.0	16.0	8.0	1902	Alameda, Calif.
58	202947		St. w.	Crown Hill.....	366	134	132.4	26.0	4.6	1906	Jeffersonville, Ind.
59	228075		St. w.	Crucible.....	263	213	146.3	27.9	5.1	1928	Crucible, Pa.
60	217637	LQCF	St. s.	CRUDOL.....□+	1,370	760	242.5	36.9	19.7	1919	Violet, La.
61	223261		St. w.	Cruiser.....	237	161	136.0	28.6	4.8	1923	Elizabeth, Pa.

1 Formerly st. s. Dragoon.

2 Formerly st. s. Cornucopia.

3 Formerly st. s. { a C. C. Clarke, b New York Central No. 3, c A. W. Whitman.

4 Formerly st. p. { a Bob Lee, jr.

5 Formerly st. p. { b Corona, c Mexican st. p. Robalo.

6 Formerly U. S. Engineers st. s. Corozal.

7 Formerly st. s. Titan.

8 Formerly st. s. Katharine T. Wilber.

9 Formerly st. s. J. L. Weeks.

10 Formerly st. s. Frank D. Stout.

11 Formerly st. s. Oreus.

12 Formerly st. s. { a Credenda, b U. S. N. Credenda.

Steam Vessels

49

Line No.	Service	Crew	Horsepower	Name of owner	Home port	Address of owner
1	Frt.	31	2,500	A. H. Eull S. S. Co. (N. J.)	New York, N. Y.	115 Broad Street.
2	Frb.	12	600	City of New York	do.	Municipal Building.
3	Frt.	25	2,000	Pittsburgh S. S. Co. (W. Va.)	Duluth, Minn.	Wolvin Building.
4	Tow.	8	750	Lehigh Valley R. R. Co. (N. J.)	New York, N. Y.	143 Liberty Street.
5	Tow.	7	600	Delaware, Lackawanna & Western R. R. Co. (Pa.)	do.	90 West Street.
6	Frt.	34	1,300	Eastern S. S. Lines (Me.)	Boston, Mass.	India Wharf.
7	Frt.	31	1,250	Ore Steamship Corporation (Del.)	New York, N. Y.	25 Broadway.
8	Pas.	12	625	W. G. Coyle & Co. (La.)	New Orleans, La.	Pere Marquette Building.
9	Tow.	23	300	Standard Oil Co. of Louisiana (La.)	Baton Rouge, La.	Box 629.
10	Frt.	45	2,500	United States Shipping Board	San Francisco, Calif.	369 Pine Street.
11	Frt.	23	1,400	Walter Cummings	New York, N. Y.	406 Eighth Avenue.
12	Frt.	34	1,600	New York & Porto Rico S. S. Co. (Me.)	do.	25 Broadway.
13	Drq.	39	2,000	Arundel Corporation (Md.)	Baltimore, Md.	Pier 2 East Pratt Street
14	Frt.	28	1,250	Pillsbury & Curtis (Calif.)	San Francisco, Calif.	351 California Street.
15	Frt.	21	298	Thames River Line (Del.)	New York, N. Y.	Pier 32, East River.
16	Tow.	4	110	Delaware, Lackawanna & Western R. R. Co. (Pa.)	do.	90 West Street.
17	Tow.	5	110	William E. Bernard	Philadelphia, Pa.	Pier 75 North Wharves.
18	Frt.	29	1,500	Interlake S. S. Co. (Ohio)	Cleveland, Ohio	Union Trust Building.
19	Pas.	3	40	Leon Chappell	New London, Conn.	Groton, Conn.
20	Frt.	34	700	Northern Fisheries (Wash.)	San Francisco, Calif.	141 Clay Street.
21	Frt.	44	3,000	United States Shipping Board	Philadelphia, Pa.	Bourse Building.
22	Ref.	40	2,800	do.	San Francisco, Calif.	369 Pine Street.
23	Pas.	29	640	Southern Redwood Corporation (Del.)	do.	1 Drumm Street.
24	Frt.	42	1,350	Davidson S. S. Co. (Minn.)	Duluth, Minn.	703 Board of Trade Building.
25	Fsh.	5	55	Booth Fisheries Co. (Del.)	Chicago, Ill.	205 North Michigan Avenue.
26	Frt.	23	1,350	Morton Salt Co. (Ill.)	do.	208 West Washington Street.
27	Frt.	37	1,350	Hammond Lumber Co. (Del.)	San Francisco, Calif.	310 Sansome Street.
28	Tow.	5	350	Shaver Transportation Co. (Oreg.)	Portland, Oreg.	Foot Fessenden Street.
29	Frt.	5	300	Lehigh Valley R. R. Co. (N. J.)	New York, N. Y.	143 Liberty Street.
30	Frt.	39	2,300	Grace Steamship Co. (Del.)	Wilmington, Del.	Dn Pont Building.
31	Tow.	21	1,000	M. J. Dady Engineering & Contracting Co. (N. Y.)	New York, N. Y.	373 Fulton Street (B.).
32	Frt.	36	1,250	M. & J. Tracy (N. Y.)	do.	1 Broadway
33	Tnk.	41	2,700	Pan American Petroleum & Transport Co. (Del.)	Los Angeles, Calif.	714 West Tenth Street.
34	Frt.	48	1,500	Joseph O'Boyle	New York, N. Y.	11 Moore Street.
35	Fer.	7	1,500	Central R. R. Co. of New Jersey (N. J.)	do.	143 Liberty Street.
36	Frt.	42	2,800	United States Shipping Board	Wilmington, N. C.	
37	Frt.	48	1,500	Joseph O'Boyle	New York, N. Y.	11 Moore Street.
38	Tow.	5	100	George F. Finnegan	do.	Coney Island, N. Y.
39	Tow.	11	1,392	George Sutherland	Pittsburgh, Pa.	Charleston, W. Va.
40	Pas.	140	7,600	Southern Pacific Co. (Ky.)	New York, N. Y.	Pier 49 North River.
41	Tow.	12	800	Cary-Davis Tug & Barge Co. (Wash.)	Seattle, Wash.	Pier A.
42	Pas.	8	250	Andrew H. Mills	New York, N. Y.	52 South Street.
43	Frt.	4	103	Lotta J. Cowles	Buffalo, N. Y.	Tonawanda, N. Y.
44	Frt.	5	200	Buffalo Gravel Corporation (N. Y.)	do.	19 Hudson Street.
45	Frt.	31	1,600	Nicholson Universal S. S. Co. (Del.)	Wilmington, Del.	Detroit, Mich.
46	Tow.	6	150	Schuylkill Transportation Co. (Del.)	Philadelphia, Pa.	131 South Fourth Street.
47	Cod.	18	450	Bay State Fishing Co. (Mass.)	Boston, Mass.	30 Fish Pier.
48	Frt.	32	1,600	Interlake S. S. Co. (Ohio)	Cleveland, Ohio	Union Trust Building.
49	Frt.	25	950	Cricket Shipping Co. (Calif.)	San Francisco, Calif.	244 California Street.
50	Frt.	42	2,500	United States Shipping Board	Seattle, Wash.	841 Railroad Avenue South.
51	Tow.	16	604	New York, Philadelphia & Norfolk R. R. Co. (Va.)	Cape Charles, Va.	
52	Pas.	126	4,000	Panama R. R. Co. (N. Y.)	New York, N. Y.	24 State Street.
53	Frt.	14	500	Bay Transport Co. (Calif.)	San Francisco, Calif.	Pier 38.
54	Frt.	37	3,000	Isthmian S. S. Co. (Del.)	New York, N. Y.	50 Trinity Place.
55	Tow.	6	496	California & Hawaiian Sugar Refining Corporation (Calif.)	San Francisco, Calif.	230 California Street.
56	Tow.	6	100	John Shea	Duluth, Minn.	312 Seventh Avenue West.
57	Tow.	5	200	Crowley Launch & Tugboat Co. (Calif.)	San Francisco, Calif.	Mission Street Wharf.
58	Tow.	12	100	J. W. Menke	Cincinnati, Ohio	108 East Pearl Street.
59	Tow.	17	600	Crucible Fuel Co. (Del.)	Pittsburgh, Pa.	Oliver Building.
60	Tnk.	22	1,000	Allied Oil Transport Co. (Ohio)	Cleveland, Ohio	Guaranty Building.
61	Tow.	8	617	Pittsburgh Coal Co. (Pa.)	Pittsburgh, Pa.	1730 Straus Building.

¹² Formerly st. w. ^a Mink No. 2,
^b Clara Cavett.
¹³ Formerly st. s. O. A. Hermanson.
¹⁴ Formerly st. s. Ursula.
¹⁵ Formerly st. s. E. T. Douglass.
¹⁶ Formerly st. s. Mercy B.
¹⁷ Formerly st. s. Tremont.

¹⁸ Formerly st. w. H. J. Corcoran.
¹⁹ Formerly British st. s. Crofton Hall.
²⁰ Formerly st. s. Ernest A. Hamill.
²¹ Formerly st. s. Priscilla.
²² Formerly st. s. Panoll.
²³ Sold to General Color & Chemical Co., 201 Devonshire Street, Boston, Mass., but not yet redocumented.

Steam Vessels

Line No.	Official No.	Signal letters	Rig	Name of vessel	Tonnage		Dimensions			When built	Where built
					Gross	Net	Length	Breadth	Depth		
1	221220	MORW	St. s.	CUBA.....□+⊙	2,472	1,100	325.0	47.2	18.0	1921	Philadelphia, Pa.....
2	220582	MBKG	St. s.	CULBERSON.....□+⊙	5,453	3,395	410.0	54.4	27.2	1920	Los Angeles, Calif.....
3	207308		St. s.	Cumberland.....	115	57	87.5	20.9	11.2	1910	Rockland, Me.....
4	217495		St. s.	Cumberland.....	69	31	64.6	23.0	6.5	1919	Swanton, Vt.....
5	219213	LTPV	St. s.	CUMBERLAND.....□+	2,598	1,615	251.0	43.6	26.1	1919	Cleveland, Ohio.....
6	127113	KMNJ	St. s.	CURACAO.....□⊙	1,548	1,144	241.3	38.0	16.3	1895	Philadelphia, Pa.....
7	219411	LVDQ	St. s.	CURLEW.....⊙	408	209	139.4	25.2	14.2	1919	Savannah, Ga.....
8	208114	LBRF	St. s.	CURRIER.....□⊙	4,711	2,869	370.0	52.1	27.0	1910	Quincy, Mass.....
9	214100		St. w.	Currituck.....	83	55	105.1	22.0	4.2	1916	Norfolk, Va.....
10	126696		St. s.	¹ Curtis Bay.....	133	66	90.0	22.3	10.5	1890	Newburgh, N. Y.....
11	218329	LRQF	St. s.	CUSHNOG.....□+	5,405	3,321	400.7	54.2	30.1	1919	Pensacola, Fla.....
12	217845		St. s.	Cutchogue.....	183	105	92.5	25.1	16.7	1918	Wilmington, Del.....
13	219241	LTRD	St. s.	CUTTYHUNK.....□+	3,545	2,174	324.0	46.2	25.0	1919	Newark, N. J.....
14	201012		St. s.	³ CUTLER ADAMS.....	5,057	3,768	474.0	52.0	29.0	1904	Lorain, Ohio.....
15	218254	LRMW	St. s.	⁴ CUZCO.....□+⊙	5,496	3,443	410.5	54.3	27.2	1919	Long Beach, Calif.....
16	205604		St. s.	Cygnat.....	59	40	69.5	15.8	7.2	1908	Indian River, Mich.....
17	125900		St. p.	Cygnus.....	857	555	212.6	31.4	11.3	1881	Chester, Pa.....
18	200414		St. s.	⁵ CYGNUS.....△	4,725	3,393	416.0	50.0	28.0	1903	Lorain, Ohio.....
19	126618		St. s.	⁶ Cynthia.....	34	16	55.8	15.8	6.9	1890	Baltimore, Md.....
20	127531		St. s.	Cynthia.....	26	19	52.1	17.6	4.8	1900	Saybrook, Conn.....
21	125994		St. s.	⁷ Cynthia No. 2.....	108	54	92.4	19.5	9.0	1882	Philadelphia, Pa.....
22	127162		St. s.	Cypher.....	31	21	53.3	16.2	6.6	1896	South Boston, Mass.....
23	214399		St. w.	⁷ Cypress.....	98	57	105.3	24.3	3.5	1916	St. Martinville, La.....
24	157257		St. s.	D. A. Nisbet.....	64	64	106.8	20.9	3.7	1889	Evansville, Ind.....
25	27665		St. s.	⁸ D. E. CALLENDER.....+△	3,522	2,178	371.0	45.0	22.7	1895	Cleveland, Ohio.....
26	217629	LQBV	St. s.	⁹ D. F. McAllister.....	207	141	102.6	25.5	12.2	1919	Sharptown, Md.....
27	214147		St. s.	D. G. KERR.....△	7,756	6,026	580.0	60.0	32.0	1916	Lorain, Ohio.....
28	214353	LGHU	St. s.	D. G. SCOFIELD.....□+△	7,074	4,323	439.5	58.0	31.2	1916	San Francisco, Calif.....
29	85696		St. s.	¹⁰ D. J. Conroy.....	48	24	75.0	17.0	8.0	1881	Bordentown, N. J.....
30	215878	LJMK	St. s.	¹¹ D. J. MORAN.....□⊙	6,669	4,091	429.3	59.2	31.4	1918	Chester, Pa.....
31	221308		St. w.	D. M. Armstrong.....	103	103	120.0	29.5	3.4	1921	Memphis, Tenn.....
32	214599		St. s.	D. M. CLEMSON.....△	7,728	6,020	580.0	60.0	32.0	1916	Lorain, Ohio.....
33	203979		St. s.	D. O. MILLS.....△	6,598	4,850	532.0	58.2	32.0	1907	Ecorse, Mich.....
34	27687		St. s.	¹² D. P. Perry.....	37	29	74.8	14.4	5.6	1902	Manitowoc, Wis.....
35	220929		St. s.	D. R. Bostic.....	9	6	40.6	12.0	3.4	1920	Wilmington, N. C.....
36	210255		St. s.	¹³ D. R. Morley.....	550	328	175.0	30.5	12.0	1918	Marine City, Mich.....
37	225293		St. w.	¹⁴ D. R. WELLER.....□	558	404	170.7	38.8	6.8	1926	Ambbridge, Pa.....
38	205762		St. w.	D. T. Lane.....	135	135	141.3	29.0	4.3	1908	Dana, W. Va.....
39	226802		St. s.	Dad Ludwig.....	32	22	56.2	15.5	7.1	1927	Michigan City, Ind.....
40	157014		St. s.	Daisy.....	33	16	60.1	13.4	5.4	1880	New Orleans, La.....
41	205082	KWPO	St. s.	Daisy.....□	679	379	175.0	38.7	14.0	1906	Bandon, Ore.....
42	203747	KVSP	St. s.	Daisy Freeman.....□	613	436	173.5	38.6	13.3	1906	Fairhaven, Calif.....
43	209439	LCGJ	St. s.	Daisy Gadsby.....□	818	478	189.5	41.1	14.3	1911	Hoquiam, Wash.....
44	222719	MDWF	St. s.	Daisy Gray.....□	1,187	655	216.2	43.3	15.5	1922	Portland, Ore.....
45	214266	LGDQ	St. s.	Daisy Matthews.....□	943	513	204.8	42.1	14.2	1916	Hoquiam, Wash.....
46	210753	LCQR	St. s.	DAKOTAN.....□△	6,537	4,039	407.7	53.7	28.1	1912	Sparrows Point, Md.....
47	218514	LSBD	St. s.	¹⁵ Dalzelle.....	177	30	95.5	24.7	12.2	1919	Green Bay, Wis.....
48	219820		St. s.	¹⁶ Dalzellea.....	173	87	94.3	25.2	12.2	1920	New York, N. Y.....
49	219102	LTJD	St. s.	¹⁷ Dalzellido.....	176	29	95.5	24.7	12.2	1919	Manitowoc, Wis.....
50	3916		St. s.	¹⁸ Dalzelline.....	125	85	87.5	22.4	10.3	1902	Tottenville, N. Y.....
51	220494	MBHF	St. s.	¹⁹ Dalzellite.....	176	29	94.0	24.6	12.0	1920	Roston Harbor, Mich.....
52	120930		St. w.	²⁰ Dandelion.....	149	149	143.0	31.0	5.0	1893	Rock Island, Ill.....
53	127188		St. w.	²¹ DAN QUINN.....	166	166	135.3	30.0	5.0	1897	Dubuque, Iowa.....
54	220793	MFPB	St. s.	DAN F. HANLON.....□+	1,434	791	240.0	40.0	15.0	1920	Brunswick, Ga.....
55	204110	KWCL	St. s.	²² Daniel Kern.....□⊙	297	112	153.2	26.0	11.5	1879	Baltimore, Md.....
56	92332		St. s.	²³ Daniel McCarren.....	38	26	56.6	15.7	8.3	1891	Brooklyn, N. Y.....
57	219155	LTMG	St. s.	²⁴ DANIEL WEBSTER.....□+	8,289	6,147	439.6	60.2	33.7	1919	Gloucester City, N. J.....
58	204416		St. s.	DANIEL WILLARD.....	4,253	3,295	350.0	46.0	30.9	1907	Buffalo, N. Y.....
59	226078		St. s.	DANIEL A. MACCOR- MACK.....+	766	514	164.8	40.8	15.0	1926	Quincy, Mass.....
60	203507		St. s.	DANIEL J. MORRELL.....+△	7,239	5,419	580.0	58.0	27.4	1906	West Bay City, Mich.....
61	150083		St. s.	²⁵ Daniel L. Hebard.....	159	79	98.5	22.0	8.8	1875	Cleveland, Ohio.....

¹ Formerly st. s. Bartholomew.

² Formerly st. s. ^a Chauncey.
^b New York Central. No. 2.
^c Gerard H. Keller, jr

³ Formerly st. s. Sahara.

⁴ Formerly st. s. West Kasson.

⁵ Formerly st. s. Joseph C. Gilchrist.

⁶ Formerly U. S. S. st. s. Thistle.

⁷ Formerly st. w. F. Hilde Burdin.

⁸ Formerly st. s. ^a Yale.
^b Charlotte Gravaet Breitung.
^c T. K. Maher.

⁹ Formerly st. s. William M. Mills.

¹⁰ Formerly st. s. General G. Mott.

¹¹ Formerly st. s. Chester Sun.

¹² Formerly st. s. York.

Line No.	Service	Crew	Horsepower	Name of owner	Home port	Address of owner
1	Frt.	54	3,600	Peninsular & Occidental Steamship Co. (Conn.)	New Haven, Conn.	42 Church Street.
2	Frt.	40	3,500	United States Shipping Board	Los Angeles, Calif.	
3	Tow.	6	500	Central Wharf Towboat Co.	Portland, Me.	Central Wharf.
4	Pas.	2	60	Plattsburg-Grand Isle Ferry Co. (N. Y.)	Rouses Point, N. Y.	Plattsburgh, N. Y.
5	Frt.	34	1,500	Eastern Steamship Lines (Me.)	Portsmouth, N. H.	India Wharf, Boston, Mass.
6	Frt.	29	1,050	Pacific Steamship Co. (Me.)	Seattle, Wash.	1519 Railroad Avenue South.
7	Cod	20	500	Portland Trawling Co. (Me.)	New York, N. Y.	1 Fulton Fish Market.
8	Tnk.	38	2,100	Gulf Refining Co. (Tex.)	Port Arthur, Tex.	Dock 29.
9	Pas.	7	80	E. E. Bennett	Norfolk, Va.	1349 West Princess Anne Road.
10	Tow.	6	60	Curtis Bay Towing Co. (Md.)	Baltimore, Md.	1600 Continental Building.
11	Frt.	42	3,000	United States Shipping Board	Pensacola, Fla.	
12	Tow.	6	250	Long Island R. R. Co. (N. Y.)	New York, N. Y.	Pennsylvania Station.
13	Frt.	37	1,500	United States Shipping Board	Newark, N. J.	Kearny, N. J.
14	Frt.	30	1,600	Globe Steamship Co. (Minn.)	Duluth, Minn.	800 Alworth Building.
15	Frt.	45	2,800	Grace Steamship Co. (Del.)	New York, N. Y.	10 Hanover Square.
16	Pas.	3	65	Charles A. Armstrong	Detroit, Mich.	7322 East Jefferson Avenue.
17	Frt.	21	900	Iron Steamboat Co. of New Jersey (N. J.)	New York, N. Y.	Pier 1, North River.
18	Frt.	29	1,500	Interlake Steamship Co. (Ohio)	Cleveland, Ohio	Union Trust Building.
19	Tow.	4	113	Vivian Phillips	Baltimore, Md.	Foot Caroline Street.
20	Pas.	3	90	East & West Shore Ferry & Transportation Co. (Conn.)	New Haven, Conn.	11 Church Street.
21	Tow.	7	500	Atlantic Towing Co. (Del.)	Savannah, Ga.	228 East Bay Street.
22	Frt.	4	125	Island Fertilizer Co. (N. J.)	Philadelphia, Pa.	Tennessee Avenue and Boulevard, Atlantic City, N. J.
23	Tow.	16	85	John C. Webb & Sons	Mobile, Ala.	Demopolis, Ala.
24	Tow.	16	135	Koch Sand & Gravel Co.	Evansville, Ind.	122 North Water Street.
25	Frt.	27	1,200	Morrow S. S. Co. (Ohio)	Cleveland, Ohio.	B. R. T. Building.
26	Tow.	6	500	McAllister Towing & Transportation Co. (N. Y.)	New York, N. Y.	24 State Street.
27	Frt.	30	2,000	Pittsburgh Steamship Co. (W. Va.)	Duluth, Minn.	Wolvyn Building.
28	Tnk.	40	3,300	Standard Oil Co. of California (Calif.)	San Francisco, Calif.	225 Bush Street.
29	Tow.	5	100	David J. Conroy (Del.)	New York, N. Y.	One hundred and fifty-second Street and Harlem River.
30	Tnk.	37	2,500	Continental S. S. Co. (Del.)	do.	Baltimore, Md.
31	Tow.	8	500	Greenville Gravel Co. (Tenn.)	Memphis, Tenn.	269 Walnut Street.
32	Frt.	31	2,000	Pittsburgh Steamship Co. (W. Va.)	Duluth, Minn.	Wolvyn Building.
33	Frt.	32	1,800	Interlake Steamship Co. (Ohio)	Cleveland, Ohio.	Union Trust Building.
34	Pas.	4	130	Arnold Transit Co. (Mich.)	Marquette, Mich.	Mackinaw Island, Mich.
35	Frt.	2	20	W. A. Bordeaux	Wilmington, N. C.	904 South Third Street.
36	Frt.	10	450	Allan F. Morley	Detroit, Mich.	839 Hazelwood Avenue.
37	Tow.	31	1,400	Standard Oil Co. of Louisiana (La.)	Baton Rouge, La.	Box 629.
38	Tow.	18	500	Hatfield Campbell's Creek Coal Co. (Ohio)	Cincinnati, Ohio	Union Trust Building.
39	Tow.	5	85	Robert C. Ludwig	Chicago, Ill.	Michigan City, Ind.
40	Frt.	7	60	Springfield Lumber Co. (La.)	New Orleans, La.	Springfield, La.
41	Frt.	20	375	S. S. Freeman	San Francisco, Calif.	1 Drumm Street.
42	Frt.	22	425	W. S. Scammell (Trustee)	do.	73 Steuart Street.
43	Frt.	20	550	S. S. Freeman	do.	1 Drumm Street.
44	Frt.	21	750	do.	do.	Do.
45	Frt.	20	650	do.	do.	Do.
46	Frt.	41	4,000	American-Hawaiian Steamship Co. (N. J.)	New York, N. Y.	10 Bridge Street.
47	Tow.	7	650	Fred B. Dalzell, jr.	do.	24 State Street.
48	Tow.	13	700	Fred B. Dalzell	do.	Do.
49	Tow.	8	450	do.	do.	Do.
50	Tow.	6	200	do.	do.	Do.
51	Tow.	8	700	do.	do.	Do.
52	Tow.	5	500	John F. Klein	St. Louis, Mo.	Halliday House, Cairo, Ill.
53	Tow.	14	438	Patton-Tully Transportation Co. (Tenn.)	Memphis, Tenn.	Foot Keel Avenue.
54	Frt.	29	1,400	Johannes Ramselius	San Francisco, Calif.	112 Market Street.
55	Tow.	10	750	Bellingham Tug & Barge Co. (Wash.)	Seattle, Wash.	Bellingham, Wash.
56	Tow.	5	160	McCarren Towing Line (N. J.)	Newark, N. J.	719 Lake Street.
57	Frt.	43	3,260	United States Shipping Board	Philadelphia, Pa.	Bourse Building.
58	Frt.	27	1,754	Great Lakes Transit Corporation (N. Y.)	Buffalo, N. Y.	223 Erie Street.
59	Fer.	7	1,100	City of Boston (Mass.)	Boston, Mass.	City Hall.
60	Frt.	32	2,000	Cambria Steamship Co. (Del.)	Cleveland, Ohio.	Union Trust Building.
61	Tow.	12	500	Ford Motor Co. (Del.)	Marquette, Mich.	Iron Mountain, Mich.

¹⁸ Formerly st. s. Pierce McLouth.
¹⁹ Formerly st. w. City of Pittsburgh.
²⁰ Formerly st. s. Vanguard.
²¹ Formerly st. s. Helmsman.
²² Formerly st. s. Setter.
²³ Formerly st. s. Bouker.
²⁴ Formerly st. s. Badger.

(a st. w. F. Weyerhaeuser.
²⁵ Formerly U. S. Lighthouse st. w. Dandelion.
(c st. w. F. Weyerhaeuser.
²⁶ Formerly st. w. Chas. H. Organ.
²⁷ Formerly U. S. L. H. Vessel Manzanita.
²⁸ Formerly st. s. Meta.
²⁹ Formerly st. s. Wissahickon.
³⁰ Formerly st. s. P. L. Johnson.

Line No.	Official No.	Signal letters	Rlg	Name of vesse	Tonnage		Dimensions			When built	Where built
					Gross	Net	Length	Breadth	Depth		
1	85763		St. s.	Daniel R. Roe	50	34	67.7	17.4	8.1	1882	Tottenville, N. Y.
2	150480		St. s.	Daniel W. Mack	48	24	69.0	17.7	7.9	1889	Brooklyn, N. Y.
3	219262	LTSH	St. s.	DANNEDAIKE □+⊕	4,310	2,620	340.1	49.2	27.1	1919	Baltimore, Md.
4	157535		St. w.	Darling	78	78	102.0	22.3	4.0	1899	Parkersburg, W. Va.
5	157548		St. p.	Dartmouth	420	353	126.6	27.0	11.3	1899	East Boston, Mass.
6	150535		St. s.	Dauntless	97	66	78.0	20.3	9.6	1891	Boston, Mass.
7	157353		St. w.	Dauntless □	791	575	190.5	36.5	8.0	1892	San Francisco, Calif.
8	157637	LHVS	St. s.	Dauntless	123	83	97.2	22.0	10.5	1901	Baltimore, Md.
9	130426		St. s.	Dauntless No. 2	87	43	82.2	19.5	9.5	1839	Milford, Del.
10	96030		St. s.	Dauntless No. 4	54	37	71.0	17.6	7.0	1889	Tottenville, N. Y.
11	212586		St. s.	Dauntless No. 5	68	46	61.7	18.2	8.5	1914	Ferrysburg, Mich.
12	215571	LIITS	St. s.	Dauntless No. 6	148	100	113.5	21.2	9.3	1834	Philadelphia, Pa.
13	130795	KNSF	St. s.	DAUNTLESS NO. 7	157	84	98.1	22.0	10.1	1898	do.
14	210507	LCNQ	St. s.	DAVENPORT □	911	525	200.1	40.0	14.5	1912	North Bend, Oreg.
15	219643	LVRG	St. s.	DAVENPORT □+⊕	5,491	3,370	400.7	54.2	30.4	1920	Harriman, Pa.
16	4741		St. s.	David	87	67	72.0	25.5	6.6	1835	Mt. Pleasant, N. Y.
17	204795		St. s.	David Gibb	31	20	52.0	12.6	5.6	1907	Charleston, S. C.
18	221427	MCWK	St. s.	DAVID MCKELVY □⊕	6,820	4,242	430.0	59.2	33.4	1921	Chester, Pa.
19	203258		St. w.	David Swain	146	92	136.6	26.0	4.5	1906	Stillwater, Minn.
20	157349		St. s.	David A. Boody	93	63	93.8	23.6	8.6	1892	Noank, Conn.
21	6930		St. s.	David K. Phillips	116	73	125.6	18.6	10.0	1877	Damariscotta, Mo.
22	204238		St. s.	DAVID P. THOMPSON ⊕	7,612	5,851	554.0	58.2	33.0	1907	Ecorse, Mich.
23	202931		St. s.	DAVID Z. NORTON ⊕△	5,667	4,250	480.0	52.0	30.0	1906	Cleveland, Ohio.
24	157473		St. s.	Dawn	23	9	54.6	17.3	5.6	1897	Scranton, Miss.
25	212284		St. s.	Dawn	70	48	55.0	19.5	3.2	1914	Houghton, Wash.
26	219012	LTDR	St. s.	DEAN EMERY □⊕	6,664	4,148	429.3	59.2	31.4	1919	Chester, Pa.
27	218820	LSPW	St. s.	DE BARDELEBEN ⊕⊕	429	203	142.0	27.7	14.8	1919	Elizabeth, N. J.
28	157533		St. w.	Decatur No. 1	48	48	108.0	19.6	2.7	1900	Decatur, Ala.
29	218312	LRPS	St. s.	DEER LODGE □+⊕	6,187	3,832	409.8	54.2	27.7	1919	Portland, Oreg.
30	219134	LTKH	St. s.	DEFACTO □+⊕	4,800	2,999	386.8	52.2	27.4	1919	Arlington, N. Y.
31	157436		St. s.	DEFENDER	87	59	85.3	18.0	8.9	1895	Baltimore, Md.
32	157587		St. s.	Defender	25	17	63.2	16.2	5.8	1900	Tacoma, Wash.
33	206069		St. s.	Defender	48	33	64.0	16.0	6.2	1909	Astoria, Oreg.
34	212755		St. s.	De Grasse	22	15	43.0	13.5	6.0	1914	Buffalo, N. Y.
35	219598		St. s.	DELANCO	183	92	93.9	24.0	12.0	1920	New Orleans, La.
36	219603		St. s.	DELAPLAIN	183	92	93.9	24.0	12.0	1920	do.
37	219770	LWBV	St. s.	DELAROF □+	6,049	3,758	402.5	53.0	32.0	1920	Baypoint, Calif.
38	157097		St. s.	Delaware	99	49	89.0	20.6	9.3	1833	South Amboy, N. J.
39	203811	KVTD	St. s.	DELAWARE ⊕	1,907	1,382	250.5	40.0	25.0	1907	Wilmington, Del.
40	223616		St. s.	DELAWARE	95	46	71.0	20.1	11.2	1924	Cleveland, Ohio.
41	219454	LVGN	St. s.	DELAWARE RIVER □+⊕	2,606	1,612	251.0	43.6	26.1	1919	Wyandotte, Mich.
42	221893	MDJT	St. s.	DELAWARE SUN □+⊕	8,964	5,617	480.5	66.0	36.8	1922	Chester, Pa.
43	215963	LJPV	St. s.	DELECTO □⊕	4,078	2,414	341.0	48.2	24.5	1918	Alameda, Calif.
44	218311	LSPN	St. s.	DELFINA □+⊕	3,480	2,060	320.7	46.0	24.4	1919	Oakland, Calif.
45	218467	LSBH	St. s.	DELIGHT □+⊕	4,814	2,991	379.9	53.1	26.9	1919	Seattle, Wash.
46	218980	LTOJ	St. s.	DELISLE □+⊕	3,478	2,064	320.7	46.0	24.4	1919	Oakland, Calif.
47	157056		St. s.	Della	55	37	74.0	18.6	7.5	1902	Scranton, Miss.
48	157568	KQGF	St. s.	DELMAR	294	138	122.3	26.9	11.7	1900	Newburgh, N. Y.
49	212768		St. s.	Delmer T.	11	8	32.4	10.9	3.3	1914	Port Clinton, Ohio.
50	116786		St. s.	DELOS W. COOKE	3,398	2,067	326.5	44.0	29.3	1897	Buffalo, N. Y.
51	202463		St. w.	Delta	293	237	120.3	26.0	4.4	1905	St. Michael, Alaska.
52	225874		St. w.	DELTA KING □	1,837	1,318	250.0	68.0	11.5	1926	Stockton, Calif.
53	225875		St. w.	DELTA QUEEN □	1,837	1,318	250.0	68.0	11.5	1926	do.
54	208292		St. s.	DELUGE	313	212	115.0	28.0	14.0	1911	Baltimore, Md.
55	223567	MFJQ	St. s.	DELUGE □+	370	177	125.7	29.0	14.6	1923	New Orleans, La.
56	215822	LJHK	St. s.	DEMOCRACY □+	4,673	2,970	377.0	52.0	26.8	1917	Shooters Island, N. Y.
57	220331		St. s.	DEMOPOLIS □⊕	267	181	140.0	24.0	8.0	1920	Jeffersonville, Ind.
58	220750	MBSK	St. s.	DENALI □+⊕	3,432	2,164	320.7	46.0	24.4	1920	Oakland, Calif.
59	206152		St. s.	DENMARK △	5,448	4,434	440.0	56.0	28.0	1909	Toledo, Ohio.
60	209068		St. s.	Denny Brothers	93	63	97.6	22.6	6.4	1911	Milford, Del.
61	220449	MBGD	St. s.	DEPERE □+⊕	3,475	2,063	320.7	46.0	24.4	1920	Oakland, Calif.

1 Formerly st. s. a Glen Cove.
b John A. Meseck.
c Pearl.

2 Formerly st. s. b S. O. Co. No. 10.
c Pearl.

3 Formerly st. s. a Piscataqua.
b U. S. E. F. O.-A. I. S. O. No. 4.

4 Formerly st. s. a Nathaniel P. Doane.

b H. A. Baxter.
c Formerly st. s. H. B. Rawson.

6 Formerly st. s. a Philip T. Dodge.
b Eugene F. Moran.
c Schenectady.

7 Formerly st. s. a Maryland police boat Gov. P. F. Thoma
b Mary W. Potter.

8 Formerly st. s. a National.
b S. O. Co. No. 2.
c S. T. Co. No. 2.
d Socony 2.

Line No.	Service	Crew	Horsepower	Name of owner	Home port	Address of owner
1	Tow.	4	200	Daniel Roe Towing & Transportation Co. (N. J.)	New York, N. Y.	1 Broadway.
2	Tow.	5	75	East River Towing Co. (N. Y.)	do.	17 Battery Place.
3	Tnk.	30	1,800	Dannedake Shipping Co. (Del.)	Philadelphia, Pa.	200 South Broad Street.
4	Tow.	13	350	Baker Tow Boat Co. (Ala.)	Mobile, Ala.	Tuscaloosa, Ala.
5	Fer.	4	425	Boston, Revere Beach & Lynn R. R. (Mass.)	Boston, Mass.	Rowes Wharf.
6	Frt.	9	300	Dauntless Towing Line (N. J.)	New York, N. Y.	11 Moore Street.
7	Frt.	16	350	Bay Transport Co. (Calif.)	San Francisco, Calif.	Pier 38.
8	Tow.	9	300	Wood Towing Corporation (Va.)	Norfolk, Va.	Roanoke Dock.
9	Tow.	6	300	Coastwise Transportation Corporation (Me.)	New York, N. Y.	11 Moore Street.
10	Tow.	6	275	Dauntless Towing Line (N. J.)	do.	15 Moore Street.
11	Tow.	6	250	Port Jefferson Transportation Co. (Del.)	do.	11 Moore Street.
12	Tow.	10	387	Coastwise Transportation Line (Del.)	do.	15 Moore Street.
13	Tow.	11	600	Flushing Transportation Co. (Del.)	do.	11 Moore Street.
14	Frt.	23	825	J. O. Davenport	San Francisco, Calif.	16 California Street.
15	Frt.	41	3,000	United States Shipping Board	Philadelphia, Pa.	Bourse Building.
16	Frt.	3	50	Leo P. Plusch	Albany, N. Y.	Catskill, N. Y.
17	Tow.	3	65	North State Lumber Co. (N. C.)	Charleston, S. C.	
18	Tnk.	37	2,800	Tide Water Oil Co. (N. J.)	New York, N. Y.	Whitehall Building.
19	Pas.	10	450	Royal Route Co. (La.)	Baton Rouge, La.	Vicksburg, Miss.
20	Frt.	5	100	Charles B. Rodermond	New York, N. Y.	383 New York Avenue, Jersey City, N. J.
21	Fsb.	3	200	Reedville Oil & Guano Co. (Va.)	Reedville, Va.	
22	Frt.	33	2,000	Pioneer Steamship Co. (Ohio)	Cleveland, Ohio.	1508 Rockefeller Building.
23	Frt.	27	1,600	Columbia S. S. Co. (Ohio)	do.	Union Trust Building.
24	Pas.	4	75	Mobile Towing & Wrecking Co. (Ala.)	Mobile, Ala.	Foot Dauphin Street.
25	Pas.	2	120	King County (Wash.)	Seattle, Wash.	County City Building.
26	Tnk.	42	2,800	Pan American Petroleum & Transport Co. (Del.)	Los Angeles, Calif.	714 West Tenth Street.
27	Tow.	20	800	W. G. Coyle & Co. (La.)	New Orleans, La.	Pere Marquette Building.
28	Msc.	11	180	American Oak Leather Co. (Ohio)	Nashville, Tenn.	Decatur, Ala.
29	Frt.	32	2,500	United States Shipping Board	Portland, Oreg.	514 Spalding Building.
30	Frt.	24	2,500	American Sugar Transit Corporation (Del.)	New York, N. Y.	117 Wall Street.
31	Tow.	6	250	Defender Corporation (N. Y.)	Albany, N. Y.	Whitehall, N. Y.
32	Tow.	6	150	Pacific Tow Boat Co. (Wash.)	Seattle, Wash.	3413 Iowa Avenue.
33	Tow.	4	200	Knappton Towboat Co. (Wash.)	Astoria, Oreg.	Foot Fourteenth Street.
34	Tow.	3	50	St. Lawrence Power Co.	Ogdensburg, N. Y.	Massona, N. Y.
35	Tow.	14	450	Gulf Refining Co. (Tex.)	Port Arthur, Tex.	West Port Arthur, Tex.
36	Tow.	14	450	Mexican Petroleum Corporation (Me.)	Los Angeles, Calif.	Securities Building.
37	Frt.	35	2,800	Alaska Packers Association (Calif.)	San Francisco, Calif.	111 California Street.
38	Tow.	5	230	Delaware Towing Co. (N. Y.)	New York, N. Y.	8 North Pier Street (B.).
39	Frt.	26	1,200	Clyde Steamship Co. (Me.)	do.	Pier 36, North River.
40	Tow.	4	700	Great Lakes Towing Co. (N. J.)	Duluth, Minn.	N. P. Dock.
41	Frt.	21	1,500	Philadelphia & Norfolk Steamship Co. (Del.)	Wilmington, Del.	Tenth and Market Streets.
42	Tnk.	36	2,800	Sun Oil Co. (N. J.)	Philadelphia, Pa.	Finance Building.
43	Frt.	29	1,800	American Sugar Transit Corporation (Del.)	New York, N. Y.	117 Wall Street.
44	Frt.	42	1,800	Baltimore Insular Line (N. J.)	Baltimore, Md.	Citizen's National Bank.
45	Frt.	46	2,500	Great Southern Lumber Co. (La.)	New Orleans, La.	1765 Coliseum Street.
46	Frt.	34	1,765	Baltimore Insular Line (N. J.)	Baltimore, Md.	Citizen's Nat'l Bank Bldg.
47	Tow.	9	250	Charles Clarke & Co.	Galveston, Tex.	Guaranty Building.
48	Tow.	14	873	New York, Philadelphia & Norfolk R. R. Co. (Va.)	Cape Charles, Va.	
49	Tow.	2	40	Frank J. Smith	Port Huron, Mich.	Care Wolverine Dry Dock.
50	Frt.	29	1,500	Great Lakes Transit Corporation (N. Y.)	Buffalo, N. Y.	233 Erie Street.
51	Pas.	14	125	American Yukon Navigation Co. (W. Va.)	St. Michael, Alaska.	Seattle, Wash.
52	Pas.	56	2,000	California Transportation Co. (Calif.)	San Francisco, Calif.	Pier 3.
53	Pas.	56	2,000	do.	do.	Do.
54	Frb.	20	950	Mayor and City Council (Md.)	Baltimore, Md.	City Hall.
55	Frt.	11	1,300	Board of Commissioners, Port of New Orleans (La.)	New Orleans, La.	2 Canal Street.
56	Frt.	31	2,800	Charles Nelson Co. (Calif.)	San Francisco, Calif.	230 California Street.
57	Tow.	15	800	Inland Waterways Corporation (Ala.)	Mobile, Ala.	320 Maher Building.
58	Frt.	28	1,500	Alaska Steamship Co. (Nev.)	New York, N. Y.	120 Broadway.
59	Frt.	20	1,500	Great Lakes Steamship Co. (Del.)	Oswego, N. Y.	Keith Building, Syracuse, N. Y.
60	Frt.	4	160	Middlesex Transportation Co. (N. J.)	Perth Amboy, N. J.	Bishop Place, New Brunswick, N. J.
61	Frt.	30	1,800	Alaska Steamship Co. (Nev.)	New York, N. Y.	120 Broadway.

^a Formerly st. s. Charles Lynch.
^b Formerly st. s. David K. Phillips.
^c Formerly st. s. Wilpen.
^d Formerly st. s. Sunshine.
^e Formerly st. s. Bartheny.
^f Formerly st. s. Waterbury.
^g Formerly st. s. Northern Star.

^h Formerly st. s. Mohinkia.
ⁱ Formerly st. s. Lake Tippah.
^j Formerly st. s. Redondo.
^k Formerly st. s. Starrucca.
^l Formerly st. s. Jupiter.
^m Formerly st. s. Jephtha.

Line No.	Official No.	Signal letters	Rig	Name of vessel	Tonnage		Dimensions			When built	Where built
					Gross	Net	Length	Breadth	Depth		
1	217406	LPHN	St. s.	DERANOF.....□+	5,227	3,827	370.6	53.1	27.0	1918	Tacoma, Wash.....
2	220599	MBKT	St. s.	DERBLAY.....□+⊙	3,475	2,065	320.7	46.0	24.4	1920	Oakland, Calif.....
3	218639	LSFR	St. s.	DERBYLINE.....□⊙	7,063	4,348	435.0	56.0	32.0	1919	Alameda, Calif.....
4	218688	LSTH	St. s.	DEROCHE.....□+⊙	7,058	4,349	435.0	56.0	32.0	1919	do.....
5	219908		St. s.	Derrick Boat No. 7.....	48	27	96.0	17.6	9.0	1910	Syracuse, N. Y.....
6	157216		St. s.	Despatch.....	127	71	93.5	28.0	8.0	1888	South Amboy, N. J.....
7	211786		St. s.	Despatch.....	195	133	100.5	29.7	9.8	1913	Milford, Del.....
8	222391		St. w.	DESTREHAN.....□+	371	242	133.9	32.0	5.4	1922	Charleston, W. Va.....
9	201607		St. s.	DETROIT.....	2,220	1,487	296.0	64.1	18.1	1904	Ecorse, Mich.....
10	215738		St. s.	DETROIT.....	65	32	68.7	17.0	11.0	1917	Cleveland, Ohio.....
11	219258	LTSC	St. s.	DETROIT WAYNE.....□+	2,606	1,612	251.0	43.6	26.1	1919	Wyandotte, Mich.....
12	229484		St. s.	DEVOE AND HAROLD.....	284	193	112.5	25.0	12.9	1930	Mariners Harbor, N. Y.....
13	157544		St. w.	Dewey.....	30	26	68.0	20.6	3.0	1899	Portland, Fla.....
14	211734	LDHF	St. s.	DE WITT CLINTON.....□	3,899	2,246	320.2	48.1	19.0	1913	Wilmington, Del.....
15	223633		St. p.	DIAMOND.....□	91	56	75.2	20.0	5.4	1927	Errol, N. H.....
16	228341		St. s.	Diamond.....	36	24	48.5	12.8	4.8	1928	Calumet, Mich.....
17	207330		St. w.	Diamond O.....□	442	340	151.0	27.3	6.8	1910	Portland, Ore.....
18	126826		St. s.	Diamond S.....	135	92	91.1	22.0	11.4	1892	Camden, N. J.....
19	222664	MDVL	St. s.	Diamond S. No. 2.....	106	72	81.3	20.6	9.9	1919	Milford, Del.....
20	225665		St. s.	DIAMOND S. No. 87.....	449	305	105.2	32.1	15.2	1926	Kearny, N. J.....
21	225741		St. s.	DIAMOND S. No. 88.....	449	305	105.2	32.1	15.2	1926	do.....
22	220007	LWMS	St. s.	DIAMOND CEMENT.....+⊙	3,993	2,488	345.0	60.2	26.5	1920	Yokohama, Japan.....
23	217540	LPSR	St. s.	DIAMOND HEAD.....□+⊙	5,603	3,465	410.0	54.4	27.2	1918	San Pedro, Calif.....
24	221907	MDKH	St. s.	DIANA DOLLAR.....□+⊙	7,033	4,321	429.0	55.2	26.6	1921	Shanghai, China.....
25	226239		St. w.	Dick Williams.....	99	79	95.0	23.4	4.0	1927	Evansville, Ind.....
26	222822	MFBS	St. s.	DICKENSON.....□	831	391	174.3	30.1	21.8	1923	Chester, Pa.....
27	219008	LTDN	St. s.	DILLWYN.....□+⊙	6,913	4,262	435.0	56.0	32.0	1919	Alameda, Calif.....
28	219462	LVGT	St. s.	DILWORTH.....□+⊙	7,045	4,351	435.0	56.0	32.0	1919	do.....
29	220820	MBVW	St. s.	Dinsmore (concrete).....□	6,144	3,696	420.0	54.0	35.0	1920	Jacksonville, Fla.....
30	217890	LQSF	St. s.	Dio.....□+⊙	4,823	3,038	386.8	52.2	27.4	1919	Arlington, N. Y.....
31	135874		St. s.	Dione.....	33	16	60.0	16.0	6.6	1886	Philadelphia, Pa.....
32	157537		St. s.	Director.....	21	14	43.5	14.0	6.3	1899	Long Island City, N. Y.....
33	204341		St. s.	Director of the Port.....	26	17	53.0	11.6	6.0	1907	New York, N. Y.....
34	217554	LPTH	St. s.	Dirigo.....□⊙	6,479	4,029	416.8	56.1	32.7	1919	Bath, Me.....
35	206045		St. s.	Dispatch.....	46	31	58.0	16.5	7.4	1910	Solomons, Md.....
36	221046	MCKV	St. s.	DISTRICT OF COLUMBIA.....□+⊙	7,641	4,677	431.0	59.2	33.4	1921	Baltimore, Md.....
37	224391	MFRH	St. s.	DISTRICT OF COLUMBIA.....	2,128	1,240	297.8	51.0	16.3	1924	Wilmington, Del.....
38	221349	MCTV	St. s.	DIXIANO.....□+⊙	4,323	2,613	360.0	50.2	29.2	1921	Mariners Harbor, N. Y.....
39	77277		St. s.	Dixie.....	109	74	89.7	20.9	10.3	1897	Brooklyn, N. Y.....
40	202608		St. s.	Dixie.....	74	50	75.0	18.5	8.6	1905	Madison, Md.....
41	204430		St. s.	Dixie.....	26	6	53.4	18.0	5.6	1907	Scranton, Miss.....
42	208103		St. w.	Dixie.....	96	58	89.5	15.0	3.5	1910	Madison, Ind.....
43	208174		St. s.	Dixie.....	37	25	69.0	16.6	5.5	1910	Tottenville, N. Y.....
44	219883		St. w.	Dixie.....	69	42	77.4	17.5	3.4	1920	Tuscaloosa, Ala.....
45	227107	MGRF	St. s.	DIXIE.....□⊙	8,188	4,918	420.6	60.2	26.0	1927	Kearny, N. J.....
46	221735	MDHC	St. s.	DIXIE ARROW.....□+⊙	8,046	4,960	468.3	62.7	32.0	1921	Camden, N. J.....
47	218390	LRSN	St. s.	DOCHET.....□+⊙	4,834	3,045	386.8	52.2	27.4	1919	Arlington, N. Y.....
48	6637		St. s.	Dr. S. M. Briggs.....	22	11	57.0	14.5	5.8	1869	Philadelphia, Pa.....
49	157011		St. s.	Dr. David Kennedy.....	16	10	46.1	13.1	4.3	1880	Rondout, N. Y.....
50	201651		St. s.	Dr. Geo. J. Moser.....	77	52	69.7	20.7	9.0	1904	Tottenville, N. Y.....
51	155278		St. s.	Dolphin.....	82	68	86.0	24.0	6.4	1895	Gibraltar, Mich.....
52	157448		St. s.	Dolphin.....	47	32	69.8	17.3	6.8	1896	Brooklyn, N. Y.....
53	205112		St. s.	Dolphin.....	176	86	128.0	19.7	9.4	1908	Pocomoke City, Md.....
54	218810	LSPR	St. s.	DOMINO.....□+⊙	3,170	1,903	328.0	46.2	22.9	1919	Wilmington, Del.....
55	211334		St. w.	Donald Birmingham.....	200	200	150.0	32.8	5.4	1913	Levanua, Ohio.....
56	219799		St. s.	DONALD MCKAY.....□+	5,535	3,415	400.7	54.2	30.4	1920	Chester, Pa.....
57	206238		St. s.	DONALD WELLS.....	46	32	69.3	14.4	7.6	1909	Ferrysburg, Mich.....
58	228307		St. s.	DONGAN HILLS.....□	2,029	1,380	251.5	40.1	18.4	1929	Mariners Harbor, N. Y.....
59	223982		St. w.	DONORA.....	259	212	140.0	32.0	6.0	1924	Jeffersonville, Ind.....
60	219159	LTMN	St. s.	DORA.....□+⊙	5,036	3,076	390.0	54.2	27.6	1919	Hog Island, Pa.....
61	217057	LNHC	St. s.	DORA WEEMS.....+⊙	2,316	1,368	251.0	43.5	22.4	1918	Buffalo, N. Y.....
62	210650		St. p.	DORCHESTER.....	1,085	580	192.0	36.2	10.2	1912	Sparrows Point, Md.....
63	225751	MAGDN	St. s.	DORCHESTER.....□+⊙	5,649	3,456	350.7	52.2	16.0	1926	Newport News, Va.....

¹ Formerly st. s. Manhattan.

² Formerly st. w. Dalles City.

³ Formerly st. s. {^a C. N. Kimpland.
^b Susan A. Moran.
^c Natalie.

⁴ Formerly st. s. {^a U. S. N. No. 82.

^b Harbor Tug No. 82.

⁵ Formerly st. s. Eastern Coast.

⁶ Formerly st. s. West Erral.

⁷ Formerly st. s. Cathay.

⁸ Formerly st. s. Emma S. Bradford.

Line No.	Service	Crew	Horsepower	Name of owner	Home port	Address of owner
1	Frt.	44	2,500	United States Shipping Board	Seattle, Wash.	841 Railroad Avenue South.
2	Frt.	33	1,800	Alaska Steamship Co. (Nev.)	New York, N. Y.	120 Broadway.
3	Tnk.	34	2,600	Texas Co. (Del.)	Wilmington, Del.	7 West Tenth Street.
4	Tnk.	35	2,800	Union Oil Co. of California (Calif.)	Los Angeles, Calif.	Union Oil Building.
5	Ten.	6	75	State of New York	Owsego, N. Y.	Syracuse, N. Y.
6	Tow.	5	175	Pennsylvania Railroad Co. (Pa.)	New York, N. Y.	Pennsylvania Station.
7	Tow.	6	450	Southern Pacific Co. (Ky.)	do	Pier 49, North River.
8	Tow.	12	700	Mexican Petroleum Corporation (Me.)	do	120 Broadway.
9	Fer.	17	1,800	Wabash Railway Co. (Ind.)	Detroit, Mich.	Union Station.
10	Tow.	4	250	Great Lakes Towing Co. (N. Y.)	Duluth, Minn.	N. P. Dock.
11	Frt.	36	1,500	United States Shipping Board	New York, N. Y.	45 Broadway.
12	Tow.	5	900	Baltimore & Ohio Railroad Co. (Md.)	Baltimore, Md.	Baltimore and Charles Streets.
13	Tow.	4	160	St. Andrews Bay Lumber Co. (Del.)	Tampa, Fla.	Millville, Fla.
14	Pas.	51	4,000	Hudson River Day Line (N. Y.)	New York, N. Y.	Deshbrosses Street Pier.
15	Tow.	14	50	Brown Co. (Me.)	Portland, Me.	404 Commercial Street.
16	Fsh.	6	18	Joseph Wilson & Son	Sault Ste. Marie, Mich.	Box 276, Ontonagon, Mich.
17	Tow.	27	300	Diamond O. Navigation Co. (Oreg.)	Portland, Oreg.	248 Hawthorne Avenue.
18	Tow.	5	350	William Spencer & Son Corporation (N. Y.)	New York, N. Y.	40 Rector Street.
19	Tow.	10	200	do	do	Do.
20	Frt.	6	450	do	do	Do.
21	Frt.	6	450	do	do	Do.
22	Frt.	33	1,500	Pacific Coast S. S. Co. (Calif.)	San Francisco, Calif.	Crocker Building.
23	Frt.	34	3,500	Los Angeles Steamship Co. (Calif.)	Los Angeles, Calif.	Box 218, Wilmington, Calif.
24	Frt.	43	3,000	Dollar S. S. Line (Calif.)	San Francisco, Calif.	311 California Street.
25	Frt.	1	125	Jeff H. Williams	Evansville, Ind.	1215 Kentucky Avenue.
26	Pas.	23	800	Commercial Pacific Cable Co.	New York, N. Y.	253 Broadway.
27	Tnk.	34	2,800	Malston Co. (Del.)	Wilmington, Del.	Care United States Corporation Co., The Green, Dover, Del.
28	Tnk.	35	3,100	Dilworth S. S. Co. (Del.)	Philadelphia, Pa.	260 South Broad Street.
29	Tnk.	44	2,800	United States Shipping Board	Jack-sonville, Fla.	
30	Frt.	31	3,000	Finkbine-Guild Transportation Co. (Del.)	Wilmington, Del.	Du Pont Building.
31	Tow.	4	100	Mystic Steamship Co. (Mass.) Trustees	Boston, Mass.	250 Stuart Street.
32	Tow.	3	65	Anna F. Ganer	Philadelphia, Pa.	West Collingswood, N. J.
33	Tow.	3	900	City of New York	New York, N. Y.	Municipal Building.
34	Tnk.	38	3,000	Texas Co. (Del.)	Wilmington, Del.	7 West Tenth Street.
35	Tow.	3	150	Rapid Coaling Chesapeake Lighterage Co. (Md.)	Baltimore, Md.	Keyser Building.
36	Tnk.	37	2,750	Standard Oil Co. of California (Del.)	San Francisco, Calif.	225 Bush Street.
37	Pas.	45	2,400	Norfolk & Washington Steamboat Co. (Va.)	Washington, D. C.	Seventh Street Wharves.
38	Tnk.	40	2,000	American Sugar Transit Corporation (Del.)	New York, N. Y.	117 Wall Street.
39	Tow.	6	450	New York Marine Co. (N. J.)	do	17 Battery Place.
40	Tow.	7	280	Dixie Co. (N. J.)	do	Care W. E. Hedger Co. 25, Broadway.
41	Tow.	3	50	Alken Towboat & Barge Co. (Fla.)	Pensacola, Fla.	812 South Palafox Street.
42	Tow.	4	80	Missouri River Sand & Gravel Co. (N. J.)	St. Louis, Mo.	Booneville, Mo.
43	Pas.	8	100	George F. Kinzle	Tampa, Fla.	Fort Myers, Fla.
44	Tow.	8	52	Jay Smith	Mobile, Ala.	Tuscaloosa, Ala.
45	Pas.	103	7,100	Southern Pacific Co. (Ky.)	New York, N. Y.	Pier 49, North River.
46	Tnk.	41	3,000	Standard Transportation Co. (Del.)	do	26 Broadway.
47	Frt.	35	2,500	Finkbine-Guild Transportation Co. (Del.)	Wilmington, Del.	Du Pont Building.
48	Frt.	3	50	Thames Towboat Co. (Conn.)	New London, Conn.	224 Bank Street.
49	Tow.	4	73	Cornell Steamboat Co. (N. Y.)	Albany, N. Y.	Kingston, N. Y.
50	Tow.	9	250	Steam tug Dr. George J. Moser (N. Y.)	New York, N. Y.	11 Moore Street.
51	Frt.	6	100	Bernard J. Gallagher	Marquette, Mich.	Marinette, Wis.
52	Tow.	5	250	Leta D. Potter	Wilmington, N. C.	Foot Princess Street.
53	Fsh.	26	200	Morris Fisher Co. (Va.)	Reedville, Va.	General Delivery.
54	Frt.	30	1,650	American Sugar Transit Corporation (Del.)	New York, N. Y.	117 Wall Street.
55	Tow.	25	750	Eisey River Transportation Line (Del.)	Pittsburgh, Pa.	House Building.
56	Frt.	42	3,000	United States Shipping Board	Philadelphia, Pa.	Bourse Building.
57	Tow.	3	69	L. A. Wells Construction Co. (Ohio)	Cleveland, Ohio	30 Euclid Arcade.
58	Fer.	14	4,000	City of New York	New York, N. Y.	Municipal Building.
59	Tow.	16	750	Carnegie Steel Co. (N. J.)	Pittsburgh, Pa.	Carnegie Building.
60	Tnk.	34	2,500	Steamship Dora Corporation (N. Y.)	New York, N. Y.	100 East Forty-second Street.
61	Frt.	32	1,200	Baltimore & Carolina Line (Md.)	Baltimore, Md.	Pier 5, Pratt Street.
62	Pas.	57	1,000	Baltimore & Virginia Steamboat Co. (Md.)	do	Pier 3, Light Street.
63	Tnk.	33	2,500	New York and Philippine Steamship Corporation (Del.)	New York, N. Y.	420 Lexington Avenue.

9 Formerly st. s. B.
 10 Formerly st. s. ^a John Taylor.
 ^b Geneva.
 11 Formerly st. s. ^a Clara M.
 ^b Daisy.
 12 Formerly st. s. Oak Leaf.

13 Formerly st. s. Delco.
 14 Formerly st. w. ^a Mamie Barrett.
 ^b Duquesne.
 15 Formerly st. s. Castanet.
 16 Formerly st. s. Inspector.
 17 Formerly st. s. Lake Galera.

Steam Vessels

Line No.	Official No.	Signal letters	Rig	Name of vessel	Tonnage		Dimensions			When built	Where built
					Gross	Net	Length	Breadth	Depth		
1	220762	MBSP	St. s.	¹ DORIS KELLOGG....+□○	5,030	3,106	Feet 390.0	Feet 54.2	Feet 27.8	1920	Hog Island, Pa.....
2	219891		St. s.	Dorner No. 2.....	82	55	60.8	25.0	8.2	1918	Menominee, Mich.....
3	96345		St. s.	² Dorothy.....	52	35	60.0	18.1	7.5	1896	Tottenville, N. Y.....
4	127282		St. s.	³ Dorothy.....	85	58	86.5	19.2	8.8	1898	Cramer Hill, N. J.....
5	157605		St. s.	⁴ DOROTHY.....	90	62	72.4	16.7	5.0	1901	Buffalo, N. Y.....
6	157621		St. s.	⁵ Dorothy.....	33	22	71.5	15.0	6.2	1901	Scranton, Mis.....
7	216327	LKRG	St. s.	⁶ DOROTHY.....□	4,647	2,858	376.4	52.3	27.0	1918	Sparrows Point, Md.....
8	217943		St. s.	⁷ Dorothy.....	36	24	62.0	16.5	6.5	1912	Amsterdam, N. Y.....
9	223410		St. w.	⁸ Dorothy T.....	131	131	104.0	22.7	5.2	1923	Dublin, Ga.....
10	212541		St. w.	⁹ Dorothy Adgate.....	37	37	91.0	18.6	3.2	1914	Antiquity, Ohio.....
11	203813	KVTF	St. s.	¹⁰ DOROTHY ALEXANDER..... □+⊙	5,453	2,546	391.1	48.2	19.7	1907	Camden, N. J.....
12	217984		St. w.	¹¹ Dorothy Barrett.....	150	150	132.9	29.7	4.9	1919	Memphis, Tenn.....
13	126597	KGPQ	St. s.	¹² Dorothy Bradford..... □+⊙	1,746	1,197	228.9	38.0	22.0	1889	Philadelphia, Pa.....
14	217436	LPKJ	St. s.	¹³ DOROTHY CAHILL..... □+⊙	5,591	3,457	410.0	54.2	27.6	1918	Portland, Ore.....
15	218199	LRJW	St. s.	¹⁴ DOROTHY LUCKENBACH..... □+⊙	8,536	5,369	448.9	60.2	28.2	1919	Chester, Pa.....
16	216305	LKSC	St. s.	¹⁵ DOROTHY WINTERMOTE..... □+⊙	2,010	1,227	252.0	43.5	18.9	1918	Toledo, Ohio.....
17	157552		St. s.	¹⁶ DOUGLAS HOUGHTON.....△	4,515	3,070	450.0	50.2	23.9	1599	Cleveland, Ohio.....
18	8668		St. s.	¹⁷ Dover.....	51	25	80.0	18.0	7.6	1870	New Brunswick, N. J.....
19	120796		St. p.	¹⁸ DOVER.....+	532	374	195.5	30.1	10.2	1890	Wyandotte, Mich.....
20	157318		St. w.	¹⁹ Dover.....□	244	191	150.0	33.5	3.5	1891	Sacramento, Calif.....
21	202405		St. s.	²⁰ Downer.....	65	44	64.7	19.0	8.0	1905	Tottenville, N. Y.....
22	206013		St. s.	²¹ Downer VIII.....	64	43	62.0	18.5	8.1	1909	do.....
23	208991		St. s.	²² Downer IX.....	70	48	65.3	19.7	8.1	1911	do.....
24	209256		St. s.	²³ Downer X.....	69	47	65.4	19.7	8.1	1911	do.....
25	214377		St. s.	²⁴ Downer XII.....	74	50	64.3	19.4	8.6	1916	do.....
26	221535		St. s.	²⁵ Downer XIV.....	74	50	70.4	20.0	8.8	1921	do.....
27	212250		St. s.	²⁶ Downer XV.....	86	58	64.3	21.5	8.8	1914	do.....
28	218585	LSCR	St. s.	²⁷ DOYLESTOWN..... □+⊙	2,632	1,610	289.0	44.1	19.2	1919	Portland, Ore.....
29	219332	LVBV	St. s.	²⁸ DRYDEN..... □+⊙	5,816	3,567	434.3	67.7	27.2	1919	Chester, Pa.....
30	157113		St. s.	²⁹ Du Bois.....	136	107	95.0	17.8	9.0	1883	Buffalo, N. Y.....
31	157626	KRFJ	St. s.	³⁰ Dubois.....	223	151	105.4	25.4	12.0	1901	Tottenville, N. Y.....
32	229424	MHSD	St. s.	³¹ Du Bois II..... □+⊙	301	204	122.7	27.0	12.9	1930	Mariners Harbor, N. Y.....
33	221050		St. w.	³² DUFFY.....	146	124	125.0	25.0	4.6	1921	Jeffersonville, Ind.....
34	200593		St. s.	³³ DULUTH.....	4,749	3,912	381.6	60.2	26.0	1903	Chicago, Ill.....
35	220286	LWVG	St. s.	³⁴ DUNGOANNON..... □⊙	7,257	4,485	435.0	66.0	32.0	1920	Alameda, Calif.....
36	207694		St. s.	³⁵ DUNKIRK.....	71	37	68.7	17.0	11.0	1910	Cleveland, Ohio.....
37	207966		St. s.	³⁶ DUNKIRK.....	41	28	65.4	16.0	6.0	1910	Dunkirk, N. Y.....
38	218730	LSJV	St. s.	³⁷ DUNMORE.....	427	187	142.0	27.6	14.8	1919	Superior, Wis.....
39	217612	LQBC	St. s.	³⁸ DUNQUESNE..... □+⊙	6,262	3,872	395.5	55.0	31.4	1919	Kearny, N. J.....
40	229324		St. w.	³⁹ DUNQUESNE.....	427	296	147.7	33.4	6.1	1929	Ambridge, Pa.....
41	220410	MBDV	St. s.	⁴⁰ DUBANGO..... □+⊙	7,125	4,395	435.0	66.0	32.0	1920	Alameda, Calif.....
42	157301		St. s.	⁴¹ Dutchess.....	21	10	46.0	13.0	5.4	1891	Newburgh, N. Y.....
43	207745		St. s.	⁴² DUTCHESS.....	596	405	134.9	56.0	14.0	1910	do.....
44	228188		St. s.	⁴³ DWIGHT F. DAVIS..... +⊙	311	156	140.0	25.0	9.0	1929	Charleston, W. Va.....
45	80870		St. p.	⁴⁴ Dyckman.....	326	185	146.0	30.0	10.6	1882	Wilmington, Del.....
46	218529		St. w.	⁴⁵ E. L. K.....	35	35	73.4	16.8	3.6	1919	Muscatine, Iowa.....
47	136186		St. s.	⁴⁶ E. M. B. A.....	44	21	71.6	17.8	7.6	1891	Grand Haven, Mich.....
48	200666		St. s.	⁴⁷ E. C. COLLINS.....△	4,132	3,001	420.0	50.0	28.0	1904	Lorain, Ohio.....
49	207815		St. s.	⁴⁸ E. C. DEMPSEY.....	87	38	77.0	20.0	10.5	1910	Cleveland, Ohio.....
50	136192	LQCP	St. s.	⁴⁹ E. C. POPE.....+	2,787	1,887	323.2	42.2	21.7	1891	Wyandotte, Mich.....
51	205790		St. s.	⁵⁰ E. D. HALEY.....	55	37	70.0	17.6	7.6	1908	Belfast, Me.....
52	225803		St. w.	⁵¹ E. D. KENNA.....	388	283	144.0	32.5	7.1	1926	Charleston, W. Va.....
53	127731	LVJR	St. s.	⁵² E. G. CROSBY..... □+	1,879	1,010	247.7	40.3	21.7	1903	Toledo, Ohio.....
54	204749		St. w.	⁵³ E. G. English.....□	244	203	115.8	22.8	6.1	1907	Tacoma, Wash.....
55	116558		St. s.	⁵⁴ E. G. MATHIOTT..... +⊙	3,931	2,901	432.0	45.0	25.0	1893	West Bay City, Mich.....
56	136357		St. s.	⁵⁵ E. G. Maxwell.....	88	56	96.3	20.0	8.0	1893	Grand Haven, Mich.....
57	135477		St. s.	⁵⁶ E. H. Dendel.....	65	32	74.6	18.6	8.1	1881	Athens, N. Y.....
58	206230		St. s.	⁵⁷ E. H. Russell.....	117	79	77.2	25.3	8.3	1909	West New Brighton, N. Y.....
59	130491		St. w.	⁵⁸ E. I. Ford.....	38	38	86.0	22.5	4.3	1890	Cincinnati, Ohio.....
60	137066		St. s.	⁵⁹ E. J. Codd.....	141	90	125.0	22.0	9.0	1903	Pocomoke City, Md.....

¹ Formerly st. s. Cedarhurst.² Formerly st. s. H. B. Moore, Jr.³ Formerly st. s. (a) Curtin.⁴ Formerly st. s. (b) Vincent A. McNally.⁵ Formerly st. s. Cape Henry.⁶ Formerly st. s. President.⁷ Formerly st. w. (a) Patton.⁸ Formerly st. w. (b) General John Coffee.⁹ Formerly st. s. Charlotte.¹⁰ Formerly st. s. West Wauneka.¹¹ Formerly st. s. Edellyn.¹² Formerly st. s. Lake Cayuga.¹³ Formerly st. s. Edmund L. Levy.¹⁴ Formerly st. p. (a) Frank E. Kirby.¹⁵ Formerly st. p. (b) Silver Spray.

Line No.	Service	Crew	Horsepower	Name of owner	Home port	Address of owner
1	Pas.	86	2,700	Merchants and Miners Transportation Co. (Md.)	Baltimore, Md.	112 South Gay Street.
2	Frt.	5	110	John H. Riley	Milwaukee, Wis.	Menominee, Mich.
3	Tow.	5	110	Marine Transit Corporation (N. Y.)	New York, N. Y.	17 Battery Place.
4	Tow.	9	240	Norfolk Lighterage Co. (Va.)	Norfolk, Va.	Foot Commerce Street.
5	Tow.	4	85	Whitehall Dorothy Corporation (N. Y.)	Albany, N. Y.	Whitehall, N. Y.
6	Pas.	6	100	Charles Clarke & Co.	Galveston, Tex.	Guaranty Building.
7	Frt.	39	2,500	A. H. Bull Steamship Co. (N. J.)	New York, N. Y.	116 Broad Street.
8	Tow.	3	70	American Pipe & Construction Co. (N. Y.)	Albany, N. Y.	Amsterdam, N. Y.
9	Frt.	9	60	J. C. Love Lumber Co. (Ga.)	Savannah, Ga.	Mount Vernon, Ga.
10	Tow.	4	188	Foundation Co. (Del.)	Pittsburgh, Pa.	Fulton Building.
11	Pas.	120	6,000	Pacific Steamship Co. (Me.)	Seattle, Wash.	1519 Railroad Avenue South.
12	Tow.	12	700	American Barge Line Co. (Del.)	Louisville, Ky.	122 South Fifth Street.
13	Pas.	30	1,453	Cape Cod Steamship Co. (Me.)	Boston, Mass.	148 State Street.
14	Frt.	34	2,500	Christerson Steamship Co. (Calif.)	San Francisco, Calif.	310 Sansome Street.
15	Frt.	48	5,000	Luckenbach Steamship Co. (Del.)	New York, N. Y.	44 Whitehall Street.
16	Frt.	28	1,200	Frank Paramino	San Francisco, Calif.	1 Drumm Street.
17	Frt.	25	2,300	Pittsburgh Steamship Co. (W. Va.)	Duluth, Minn.	Wolvyn Building.
18	Tow.	6	150	Delaware, Lackawanna & Western R. R. Co. (Pa.)	New York, N. Y.	90 West Street.
19	Pas.	22	1,400	William Nicholson	Detroit, Mich.	165 Biddle Street, Wyandotte, Mich.
20	Pas.	30	160	Sacramento Transportation Co. (Calif.)	San Francisco, Calif.	Sacramento, Calif.
21	Tow.	4	175	Downer Towing Corporation (Del.)	Nowark, N. J.	64 North River (N. Y.)
22	Frt.	4	260	do	do	Do.
23	Tow.	5	200	do	do	Do.
24	Tow.	4	150	do	do	Do.
25	Tow.	5	250	do	do	Do.
26	Tow.	5	200	do	do	Do.
27	Tow.	8	300	do	do	Do.
28	Frt.	26	1,400	Charles Nelson Co. (Calif.)	San Francisco, Calif.	230 California Street.
29	Frt.	41	2,800	United States Shipping Board	Philadelphia, Pa.	Bourse Building.
30	Cnl.	4	35	George Noyes	New York, N. Y.	Huntington, N. Y.
31	Tow.	11	450	Henry Du Bois' Sons Co. (N. Y.)	do	17 State Street.
32	Tow.	9	950	do	do	Do.
33	Tow.	3	360	Ohio River Sand Co. (Ky.)	Louisville, Ky.	Brook Street and River Road.
34	Frt.	23	1,500	Great Lakes Transit Corporation (N. Y.)	Buffalo, N. Y.	223 Erie Street.
35	Tnk.	34	3,000	Texas Co. (Del.)	Wilmington, Del.	7 West Tenth Street.
36	Tow.	5	250	Great Lakes Towing Co. (N. J.)	Duluth, Minn.	N. P. Dock.
37	Fsh.	6	125	Cornelius W. Desmond	Buffalo, N. Y.	Dunkirk, N. Y.
38	Tow.	21	850	P. Dougherty Co. (Md.)	Baltimore, Md.	Hearst Tower Building.
39	Frt.	54	2,509	United States Shipping Board	Newark, N. J.	Kearny, N. J.
40	Tow.	19	800	Carnegie Steel Co. (N. J.)	Pittsburgh, Pa.	434 Fifth Avenue.
41	Tnk.	31	3,100	Malston Co. (Del.)	Wilmington, Del.	Dover, Del.
42	Tow.	2	10	Dutchess Bleachery (N. Y.)	New York, N. Y.	320 Broadway.
43	Fer.	7	700	Estate of Homer Ramsdell	Albany, N. Y.	Newburgh, N. Y.
44	Tow.	19	1,000	Inland Waterways Corporation (Ala.)	Mobile, Ala.	Meaher Building.
45	Fer.	7	612	Gotham Assets Corporation (Del.)	New York, N. Y.	90 West Street.
46	Tow.	3	72	Sand & Gravel Products Co.	Des Moines, Iowa.	Muscatine, Iowa.
47	Fsh.	6	100	Louis Gunderson	Port Huron, Mich.	Alpena, Mich.
48	Frt.	23	1,500	Pittsburgh Steamship Co. (W. Va.)	Duluth, Minn.	Wolvyn Building.
49	Tow.	4	400	Great Lakes Dredge & Dock Co. (N. J.)	Chicago, Ill.	104 South Michigan Avenue
50	Frt.	26	2,000	Nicholson-Universal S. S. Co. (Del.)	Wilmington, Del.	Detroit, Mich.
51	Tow.	7	150	William H. Westervelt	New York, N. Y.	Pier 43, North River.
52	Tow.	15	160	Pennsylvania Co. for Insurance on Lives and Granting Annuities (Pa.)	Philadelphia, Pa.	Fifteenth and Chestnut Streets.
53	Pas.	27	2,000	Wisconsin & Michigan Transportation Co. (Wis.)	Milwaukee, Wis.	54 West Water Street.
54	Pas.	12	350	Tom Moore Boom Co. (Wash.)	Seattle, Wash.	1540 West Forty-sixth Street.
55	Frt.	26	1,500	Valley Camp Steamship Co. (Ohio)	Cleveland, Ohio.	Western Reserve Building.
56	Tow.	8	235	Whitney Bros. Co. (Wis.)	Duluth, Minn.	Alworth Building.
57	Tow.	5	300	Edward E. Barrett	New York, N. Y.	290 Riverside Drive.
58	Frt.	6	250	Louise V. Squeri	do	1638 Van Buren Street.
59	Fer.	4	84	Manchester Ferry Co. (Ohio)	Cincinnati, Ohio.	Manchester, Ohio.
60	Fsh.	34	300	Consolidated Fisheries Co. (Del.)	Wilmington, Del.	Lewes, Del.

¹¹ Formerly st. s. ^a Thomas F. O'Brien.
^b Gustaf Ackerman.
^c Harlem River No. 1.
¹² Formerly st. s. Kitchl.
¹³ Formerly st. p. Wenonah.
¹⁴ Formerly st. s. Edwin F. Holmes.
¹⁵ Formerly st. w. S. G. Simpson.

¹⁶ Formerly St. s. ^a City of South Haven.
^b City of Miami.
¹⁷ Formerly st. s. ^a S. S. Curry.
^b Elmore.
^c P. W. Sherman.
¹⁸ Formerly st. s. Excelsior.
¹⁹ Formerly st. s. Richmond.
²⁰ Formerly st. w. New Richmond.

Steam Vessels

Line No.	Official No.	Signal letters	Rig	Name of vessel	Tonnage		Dimensions			When built	Where built
					Gross	Net	Length	Breadth	Depth		
1	204108		St. s.	¹ E. J. McCormack.....	117	58	97.0	29.0	9.0	1907	Milford, Del.....
2	220335	MBCF	St. s.	² E. J. Nicklos..... ⁺ ⊕	5,186	3,686	391.9	51.2	30.0	1920	Savannah, Ga.....
3	221181	MCQW	St. s.	³ E. J. Sadler..... ⁺ ⊕	9,638	6,014	499.2	68.1	30.5	1921	Kearny, N. J.....
4	136983		St. s.	E. J. Tull.....	119	73	112.0	18.0	7.7	1902	Pocomoke City, Md..
5	226298		St. w.	E. K. Davison.....	203	135	122.0	24.5	4.8	1927	Pittsburgh, Pa.....
6	219952	LWKJ	St. s.	⁴ E. M. Bunce..... ⁺ ⊕	2,309	1,440	251.0	43.6	22.2	1920	Wyandotte, Mich.....
7	225482	MGBP	St. s.	⁵ E. M. Clark..... ⁺ ⊕	9,647	6,020	499.2	68.1	30.5	1921	Kearny, N. J.....
8	135475		St. s.	E. M. Millard.....	91	49	90.4	20.0	9.4	1880	Athens, N. Y.....
9	206840		St. s.	E. M. Pierce.....	99	51	71.0	20.0	12.5	1909	Cleveland, Ohio.....
10	204695	KWJT	St. s.	E. P. Ripley.....	179	121	115.5	24.0	11.6	1907	Murshfield, Ore.....
11	221107	MCNK	St. s.	E. R. Kemp..... ⁺ ⊕	4,887	2,847	375.2	53.2	28.1	1921	Wilmington, Del.....
12	135958		St. s.	⁶ E. V. McCauley.....	136	68	98.5	20.5	10.8	1887	Cumden, N. J.....
13	136872		St. s.	E. W. Edwards.....	181	99	122.5	20.4	9.8	1901	Baltimore, Md.....
14	221210	MORL	St. s.	E. W. Sinclair..... ⁺ ⊕	4,887	2,847	375.2	53.2	28.1	1921	Wilmington, Del.....
15	222624		St. s.	E. W. Sutton.....	26	17	58.3	14.1	6.0	1922	Buffalo, N. Y.....
16	204664		St. s.	⁷ E. A. S. Clarke..... ⁺	5,750	4,422	540.0	56.0	30.0	1907	Superior, Wis.....
17	201388		St. s.	E. Clay Timanus.....	61	41	72.0	18.0	8.4	1904	Baltimore, Md.....
18	227498		St. s.	E. James Fucik.....	95	64	79.8	21.1	11.3	1928	Manitowoc, Wis.....
19	91079		St. p.	⁸ E. Madison Hall.....	409	299	166.5	28.0	8.0	1878	Wilmington, Del.....
20	211538		St. s.	⁹ E. Mary Steers.....	50	34	60.1	18.1	6.9	1913	Baltimore, Md.....
21	92965		St. s.	¹⁰ Eagle.....	33	6	62.0	16.0	5.8	1899	Madisonville, La.....
22	210709		St. S.	Eagle.....	40	27	51.0	15.5	7.0	1912	Milwaukee, Wis.....
23	214921	LGVP	St. s.	¹¹ Eagle..... ⁺ ⊕	6,003	3,715	410.0	56.0	29.0	1917	San Francisco, Calif..
24	218174		St. s.	Eagle.....	18	12	38.8	11.6	5.2	1919	Northport, Mich.....
25	215523		St. s.	Early Bird.....	10	5	48.8	11.0	4.2	1917	Pittsburgh, Pa.....
26	135999		St. s.	Easy.....	28	14	60.1	15.9	6.4	1883	Baltimore, Md.....
27	217419	LPJK	St. s.	¹² East Cape..... ⁺	5,812	4,484	385.0	51.0	25.5	1918	Kobe, Japan.....
28	81296		St. s.	¹³ East Chester.....	39	19	57.1	18.5	6.5	1890	Tottenville, N. Y.....
29	211424		St. s.	East Hampton.....	407	206	162.8	26.6	12.7	1913	Rockland, Me.....
30	218371	LRSF	St. s.	EAST SIDE..... ⁺ ⊕	4,750	2,899	377.0	52.0	26.8	1919	Shooters Island, N. Y.
31	217372	LPGB	St. s.	¹⁴ EAST WIND..... ⁺	5,869	4,414	384.3	51.2	25.5	1918	Kobe, Japan.....
32	217478	LPNM	St. s.	¹⁵ EASTLING..... ⁺	5,866	4,399	384.3	51.2	25.5	1918	do.....
33	116734	KMTW	St. s.	¹⁶ EASTERN.....	211	79	105.0	21.1	14.2	1896	Newport News, Va.....
34	216482	LKWN	St. s.	¹⁷ EASTERN CHIEF..... ⁺	4,660	3,578	359.0	51.1	25.9	1917	Uruga, Japan.....
35	219750	LWBD	St. s.	¹⁸ EASTERN CRAO..... ⁺	3,826	2,346	345.3	50.2	26.6	1919	Yokohama, Japan.....
36	217168	LNPS	St. s.	¹⁹ EASTERN CROSS..... ⁺	4,390	2,694	359.4	51.3	25.8	1917	Uruga, Japan.....
37	219870	LWGR	St. s.	²⁰ EASTERN CROWN..... ⁺ ⊕	5,241	3,266	399.7	54.7	27.5	1920	Nagasaki, Japan.....
38	219949	LWKF	St. s.	²¹ EASTERN DAWN..... ⁺ ⊕	5,842	3,627	385.0	51.2	25.5	1920	Kobe, Japan.....
39	219851	LWGD	St. s.	²² EASTERN GLADE..... ⁺ ⊕	5,653	3,521	399.9	54.7	27.6	1920	Yokohama, Japan.....
40	220148	LWQT	St. s.	²³ EASTERN GLEN..... ⁺ ⊕	5,570	3,545	399.9	54.7	27.6	1920	do.....
41	219597	LVPM	St. s.	²⁴ EASTERN GUIDE..... ⁺ ⊕	3,704	2,267	344.9	50.2	26.6	1919	do.....
42	216730	LMKC	St. s.	²⁵ EASTERN KING..... ⁺	2,995	1,814	304.8	43.8	25.2	1918	Harima, Japan.....
43	220113	LWQC	St. s.	²⁶ EASTERN MAID..... ⁺	3,141	1,902	306.0	45.8	24.8	1920	Tokio, Japan.....
44	219648	LVRK	St. s.	²⁷ EASTERN MOON..... ⁺	5,716	4,271	384.8	51.2	25.6	1919	Kobe, Japan.....
45	219689	LWHF	St. s.	²⁸ EASTERN PLANET..... ⁺ ⊕	5,815	3,604	384.8	51.2	25.5	1920	do.....
46	216706	LMJF	St. s.	²⁹ EASTERN QUEEN..... ⁺	5,834	4,417	384.0	51.1	25.6	1918	do.....
47	216617	LMFV	St. s.	³⁰ EASTERN SEA..... ⁺	5,838	4,493	384.0	51.1	28.5	1918	do.....
48	135672		St. p.	Eastern Shore.....	791	654	176.0	35.0	9.5	883	Wilmington, Del.....
49	208896		St. p.	³¹ Eastern Shore.....	413	260	147.6	26.0	9.0	1904	Boston, Mass.....
50	217291	LPBG	St. s.	³² EASTERN SHORE..... ⁺	6,731	5,124	424.5	53.8	26.4	1918	Harima, Japan.....
51	216543	LMCD	St. s.	³³ EASTERN STAR..... ⁺	4,330	3,282	344.2	49.9	25.2	1917	Innoshima, Japan.....
52	136981		St. p.	³⁴ EASTERN STATES..... ⁺ ⊕	3,077	1,566	350.0	44.0	19.9	1902	Wyandotte, Mich.....
53	216461	LKVV	St. s.	³⁵ EASTERN SUN..... ⁺	5,551	4,631	383.9	51.1	25.6	1918	Kobe, Japan.....
54	220603	MBVD	St. s.	³⁶ Eastern Sword..... ⁺ ⊕	3,785	2,286	330.3	46.1	27.6	1920	Uruga, Japan.....
55	220615	MBLH	St. s.	³⁷ EASTERN TEMPLE..... ⁺ ⊕	3,673	2,235	315.9	45.8	26.3	1920	Osaka, Japan.....
56	216793	LMPQ	St. s.	³⁸ EASTERNER..... ⁺ ⊕	5,840	4,497	385.0	51.0	21.1	1918	Kawasaki, Japan.....
57	136912		St. s.	Eastport.....	64	33	76.0	19.5	6.5	1901	Dennysville, Me.....
58	136994		St. w.	Ebaugh.....	50	50	94.5	17.5	3.5	1902	Pekin, Ill.....
59	135641		St. s.	Echo.....	136	68	103.8	21.0	10.6	1883	Camden, N. J.....
60	136791		St. s.	Echo.....	56	38	66.5	18.2	7.1	1900	Tacoma, Wash.....
61	217456	LPMJ	El. s.	ECLIPSE..... ⁺ ⊕	7,569	4,856	440.0	56.0	35.2	1918	Alameda, Calif.....
62	205648		St. s.	ECORSE.....	52	35	60.0	18.0	8.6	1908	Ecorse, Mich.....

¹ Formerly st. s. Edith.
² Formerly st. s. Dartford.
³ Formerly st. s. Vancolite.
⁴ Formerly st. s. Montaucon.
⁵ Formerly British st. s. Victrolite.
⁶ Formerly st. s. H. P. Bope.
⁷ Formerly st. s. Hunter.

⁸ Formerly st. p. ^(a) Mary Morgan.
⁹ ^(b) Angier.
¹⁰ ^(c) W. L. Davis.
¹¹ Formerly st. s. Falcon.
¹² Formerly st. s. ^(a) Meta.
¹³ ^(b) Walter C. Murphy.
¹⁴ Formerly st. s. ^(a) Eagle.
¹⁵ ^(b) Fearless.

Line No.	Service	Crew	Horsepower	Name of owner	Home port	Address of owner
1	Frt.	6	300	Clyde Steamship Co. (Me.)	New York, N. Y.	Pier 36 North River.
2	Tnk.	42	2,800	Continental Steamship Co. (Del.)	do.	Baltimore, Md.
3	Tnk.	42	3,700	Standard Shipping Co. (Del.)	Wilmington, Del.	C/o Corporation Trust Co. of America.
4	Fsh.	24	200	Morris Fisher Co. (Va.)	Reedville, Va.	General Delivery.
5	Tow.	13	276	J. K. Davison & Bro (Pa.)	Pittsburgh, Pa.	Forty-second and Davison Street
6	Frt.	42	1,300	Mid-West Transportation Co. (Mich.)	Detroit, Mich.	Union Trust Co. Building.
7	Tnk.	42	3,000	Standard Shipping Co. (Del.)	Wilmington, Del.	c/o Corporation Trust Co. of America.
8	Tow.	1	300	Murson Co. (Conn.)	Bridgeport, Conn.	1024 Main Street.
9	Frt.	7	750	Great Lakes Towing Co. (N. J.)	Cleveland, Ohio.	Union Trust Building.
10	Tow.	6	800	Atchison, Topeka & Santa Fe Ry. Co. (Kans.)	San Francisco, Calif.	114 Sansome Street.
11	Tnk.	34	2,400	Sinclair Navigation Co. (Del.)	New York, N. Y.	45 Nassau Street.
12	Tow.	10	600	Wood Towing Corporation (Va.)	Norfolk, Va.	Roanoke Dock.
13	Fsh.	28	220	McNeal Edwards Co. (Va.)	Reedville, Va.	
14	Tnk.	34	2,400	Sinclair Navigation Co. (Del.)	New York, N. Y.	45 Nassau Street.
15	Fsh.	3	70	Joseph F. Sutton	Buffalo, N. Y.	16 Lawrence Place.
16	Pas.	32	2,200	Interlake Steamship Co. (Ohio)	Cleveland, Ohio.	Union Trust Building.
17	Tow.	3	200	Consolidated Gas Electric Light & Power Co. (Md.)	Baltimore, Md.	Lexington Building.
18	Tow.	7	700	Fitz Simons & Connell Dredge & Dock Co. (Ill.)	Chicago, Ill.	10 South La Salle Street.
19	Pas.	14	545	James O. Holmes	Washington, D. C.	Eighth and Water Streets SW.
20	Tow.	9	300	Henry Steers (N. Y.)	New York, N. Y.	17 Battery Place.
21	Frt.	7	100	Eagle Packet Co. (Mo.)	St. Louis, Mo.	Foot Vine Street.
22	Fsh.	5	75	Earl Couture	Saulte Ste. Marie, Mich.	Ontonagon, Mich.
23	Frt.	36	2,600	Standard Transportation Co. (Del.)	New York, N. Y.	26 Broadway.
24	Fsh.	3	28	Edwin Middleton	Grand Haven, Mich.	Northport, Mich.
25	Tow.	2	50	McCrary-Rodgers Co. (Pa.)	Pittsburgh, Pa.	Braddock, Pa.
26	Tow.	5	75	J. Herbert Mullen	Baltimore, Md.	3011 Frisby Street.
27	Frt.	53	2,600	United States Shipping Board	San Francisco, Calif.	369 Pine Street.
28	Frt.	4	85	Red Star Towing & Transportation Co. (W. Va.)	New York, N. Y.	17 Battery Place.
29	Fsh.	22	900	East Hampton Shipping Co. (N. Y.)	do.	110 West Fifty-fifth Street.
30	Frt.	59	2,500	United States Shipping Board	do.	45 Broadway.
31	Frt.	49	2,760	do.	Seattle, Wash.	841 Railroad Avenue South.
32	Frt.	52	3,280	do.	do.	Do.
33	Tow.	10	400	Eastern Transportation Co. (Del.)	Wilmington, Del.	Ford Building.
34	Frt.	48	2,500	United States Shipping Board	Seattle, Wash.	841 Railroad Avenue South.
35	Frt.	48	2,300	do.	do.	Do.
36	Frt.	50	2,466	Johann G. Ohsol	New York, N. Y.	261 Fifth Avenue.
37	Frt.	34	3,200	Eastern Crown S. S. Co. (Del.)	Boston, Mass.	Wilmington, Del.
38	Frt.	42	3,000	United States Shipping Board	Seattle, Wash.	841 Railroad Avenue South.
39	Frt.	51	3,000	American-South African Line (N. Y.)	New York, N. Y.	25 Broadway.
40	Frt.	54	3,000 ¹¹	do.	do.	Do.
41	Frt.	40	2,300	Pacific Coast S. S. Co. (Calif.)	San Francisco, Calif.	Crocker Building.
42	Frt.	39	1,870	United States Shipping Board	Seattle, Wash.	841 Railroad Avenue South.
43	Frt.	42	2,400	do.	do.	Do.
44	Frt.	48	3,000	do.	do.	Do.
45	Frt.	56	3,000	do.	do.	Do.
46	Frt.	42	2,700	do.	do.	Do.
47	Frt.	48	2,500	do.	do.	Do.
48	Pas.	33	800	Baltimore & Virginia Steamboat Co. (Md.)	Baltimore, Md.	Pier 3, Light Street.
49	Pas.	10	500	Fairhope Transportation & Excursion Co. (Ala.)	Mobile, Ala.	Fairhope, Ala.
50	Frt.	70	3,500	United States Shipping Board	Seattle, Wash.	841 Railroad Avenue South.
51	Frt.	53	2,250	do.	New York, N. Y.	45 Broadway.
52	Pas.	136	4,200	Detroit & Cleveland Navigation Co. (Mich.)	Detroit, Mich.	Foot Wayne Street.
53	Frt.	49	2,600	United States Shipping Board	Seattle, Wash.	841 Railroad Avenue South.
54	Frt.	34	2,500	do.	do.	Do.
55	Frt.	35	2,500	High Seas Transportation (N. Y.)	New York, N. Y.	1819 Broadway.
56	Frt.	39	3,000	United States Shipping Board	San Francisco, Calif.	369 Pine Street.
57	Fer.	4	200	Geo. A. Mowry	Eastport, Me.	Luhec, Me.
58	Tow.	5	90	Spring Lake Packet Co. (Ill.)	Peoria, Ill.	Pekin, Ill.
59	Tow.	12	450	Mobile Towing & Wrecking Co. (Ala.)	Mobile, Ala.	Foot Dauphin Street.
60	Tow.	6	175	Foss Co. (Wash.)	Seattle, Wash.	Bolcolm Dock.
61	Frt.	47	2,300	United States Shipping Board	San Francisco, Calif.	369 Pine Street.
62	Pas.	8	7	Great Lakes Engineering Works (Mich.)	Detroit, Mich.	River Rouge, Mich.

¹¹ Formerly Japanese st. s. East Cape.

¹² Formerly st. s. West Farms.

¹³ Formerly Japanese st. s. East Wind.

¹⁴ Formerly Japanese st. s. Easterling.

¹⁵ Formerly st. s. Sommers N. Smith.

¹⁶ Formerly Japanese st. s. Kirishima Maru No. 6.

¹⁷ Formerly Japanese st. s. Yone Maru No. 7.

¹⁸ Formerly Japanese st. s. Tofuku Maru.

¹⁹ Formerly Japanese st. s. Taifuku Maru 21.

²⁰ Formerly st. p. Monitor.

²¹ Formerly Japanese st. s. Eastern Shore.

²² Formerly Japanese st. s. Taifuku Maru No. 20.

²³ Formerly Japanese st. s. Sedfuku Maru.

Steam Vessels

Line No.	Official No.	Signal letters	Rig	Name of vessel	Tonnage		Dimensions			When built	Where built
					Gross	Net	Length	Breadth	Depth		
1	214308	LFSQ	St. s.	ECUADOR.....□△	5,544	3,435	380.6	48.7	24.7	1915	Flushing, Holland....
2	136838		St. s.	Ed KOEHLN.....	30	27	58.0	14.7	7.3	1900	Ferrysburg, Mich....
3	105938		St. s.	Ed Lenahan.....	14	7	43.6	12.2	6.0	1880	Buffalo, N. Y.....
4	203903		St. w.	Ed. J. Lilly.....	46	28	77.0	15.0	4.0	1907	Rumsey, Ky.....
5	136006		St. s.	Eddie H. Garrison.....	38	19	61.0	16.2	6.8	1888	Brooklyn, N. Y.....
6	217336	LPDM	St. s.	EDRNTON.....□+⊙	6,958	5,437	409.6	54.2	27.1	1918	Seattle, Wash.....
7	136895		St. s.	Edgar.....	46	28	81.9	16.4	6.4	1901	Scranton, Miss.....
8	218823		St. w.	EDGAR THOMSON.....	364	290	147.5	33.4	5.2	1919	Ambridge, Pa.....
9	214040	LFWN	St. s.	EDGAR F. LUCKEN- BACH.....□+△	8,014	5,138	425.0	57.3	29.4	1916	Newport News, Va....
10	217433	LPKG	St. s.	EDGEFIELD.....□+⊙	6,990	5,511	409.6	54.2	27.1	1918	Seattle, Wash.....
11	217806	LQMW	St. s.	EDGEHILL.....□+⊙	6,868	5,264	409.6	54.2	27.1	1919	do.....
12	217892	LQSG	St. s.	EDGEMONT.....□+⊙	6,865	5,257	409.6	54.2	27.1	1919	do.....
13	218017	LRBP	St. s.	EDGEMOOR.....□+⊙	7,038	5,388	409.6	54.2	27.1	1919	do.....
14	136971		St. s.	EDGEWATER.....	687	467	146.6	39.0	15.5	1902	Wilmington, Del.....
15	117189	KRSJ	St. s.	Edith.....	106	62	111.1	16.0	10.2	1902	Boston, Mass.....
16	213472	LFMD	St. s.	EDITH.....□⊙	3,382	2,121	327.2	46.2	22.9	1915	Sparrows Point, Md..
17	136462		St. s.	Edith Beard.....	34	17	57.4	16.6	6.5	1894	Brooklyn, N. Y.....
18	218887	LSTG	St. s.	EDITOR.....□+⊙	6,326	3,972	402.6	54.8	32.0	1910	Seattle, Wash.....
19	160377		St. s.	Edmond J. Moran.....	89	44	82.7	19.0	9.2	1886	Camden, N. J.....
20	214070		St. s.	Edmund Browne.....	86	44	70.0	19.8	5.8	1916	Lynchburg, Tex.....
21	135655		St. s.	Edna.....	39	20	58.0	12.6	6.0	1883	Seattle, Wash.....
22	137029		St. s.	Edna.....	28	19	55.0	14.0	5.8	1902	Mobile, Ala.....
23	213743	LFQG	St. s.	EDNA.....□⊙	1,815	1,090	267.0	37.4	19.8	1903	Bergen, Norway.....
24	136545		St. s.	EDNA G.....	154	67	92.5	23.0	7.5	1896	Cleveland, Ohio.....
25	210767	LCQV	St. s.	EDNA CHRISTENSON.....□+⊙	2,244	1,321	283.3	44.0	22.5	1912	Wilmington, Del.....
26	226418		St. w.	Edna Lee.....	34	34	79.9	18.7	2.6	1927	Glasgow, Mo.....
27	136863		St. s.	Edna V. Crew.....	161	109	98.0	25.0	11.6	1901	Noank, Conn.....
28	209957		St. s.	Edward C.....	41	28	62.0	17.6	6.6	1912	Erie, Pa.....
29	222037		St. s.	Edward E.....	54	35	60.9	16.2	8.4	1922	Buffalo, N. Y.....
30	213162		St. s.	Edward K.....	44	30	65.0	18.0	6.8	1915	Erie, Pa.....
31	206229		St. s.	EDWARD CHAMBERS.....	4,113	3,237	351.2	46.2	31.0	1909	Ecorse, Mich.....
32	80737		St. s.	Edward Begley.....	39	19	65.0	17.0	7.0	1879	Newburgh, N. Y.....
33	214560	LGMP	St. s.	EDWARD LUCKEN- BACH.....□+△	7,916	5,087	436.6	57.2	28.0	1916	Quincy, Mass.....
34	212756	LDVR	St. s.	EDWARD PRICE.....□+△	4,387	3,228	354.2	49.0	27.4	1914	Newport News, Va....
35	224504		St. s.	EDWARD RIEGELMANN.....□+	593	403	142.0	37.5	13.5	1925	Brooklyn, N. Y.....
36	200610		St. s.	Edward A. James.....	37	17	58.8	17.0	5.2	1893	Chicago, Ill.....
37	203927		St. s.	EDWARD A. UHRIG.....+△	6,611	5,049	540.0	56.0	31.0	1907	Superior, Wis.....
38	206723		St. s.	Edw. E. Barrett.....	139	94	85.0	23.0	10.1	1909	Brooklyn, N. Y.....
39	227538		St. s.	Edward E. Gillen.....	68	46	73.0	19.1	9.3	1928	Sturgeon Bay, Wis....
40	81733		St. s.	EDWARD E. LOOMIS.....	4,279	3,437	381.7	50.5	28.0	1901	Buffalo, N. Y.....
41	137037		St. s.	EDWARD J. BERWIND.....	193	131	104.4	22.6	12.5	1902	Port Richmond, N. Y.
42	224139		St. s.	EDWARD J. BERWIND.....+	8,318	6,517	595.6	62.0	27.7	1924	River Rouge, Mich....
43	206272		St. s.	Edward J. McKeever, jr.....	223	104	128.0	22.2	10.0	1910	Noank, Conn.....
44	226154		St. s.	EDWARD L. CARD.....	132	90	97.0	20.7	10.3	1891	Boston, Mass.....
45	212683	LDTM	St. s.	EDWARD L. DOHENY.....□△	5,871	4,326	415.0	54.0	32.7	1913	Walker-on-Tyne, England.....
46	223641	MFKN	St. s.	EDWARD L. SHEA.....□+⊙	6,546	4,090	419.5	56.5	33.3	1924	Camden, N. J.....
47	202876		St. s.	EDWARD N. SAUNDERS, Jr.....+△	6,657	5,140	525.0	55.0	31.0	1906	Superior, Wis.....
48	203986		St. s.	Edward P. Avery.....	54	37	54.0	19.3	7.7	1907	Tottenville, N. Y.....
49	181087		St. s.	Edward P. Meseck.....	84	57	77.9	20.0	9.2	1886	do.....
50	136991		St. s.	Edward P. Recor.....	368	232	123.0	30.0	9.9	1902	Marine City, Mich....
51	206572		St. s.	Edward S. Atwood.....	111	75	82.3	21.7	10.2	1911	Tottenville, N. Y.....
52	218967		St. s.	Edward T. Dalzell.....	72	49	62.0	18.8	8.6	1919	New Baltimore, N. Y.
53	211506		St. s.	EDWARD T. JEFFERY.....□	1,578	1,025	218.0	42.0	16.6	1913	Oakland, Calif.....
54	203449		St. s.	EDWARD Y. TOWNSE- ND.....+△	7,438	5,673	580.0	58.0	32.0	1906	Superior, Wis.....
55	215948	LJPM	St. s.	EDWIN CHRISTENSON.....□+⊙	5,708	3,498	410.0	54.2	27.5	1918	Portland, Oreg.....
56	116679		St. s.	Edwin Denby.....	70	20	85.0	18.0	9.0	1895	Manitowoc, Wis.....
57	224096		St. w.	Edwin Shaw.....□	266	164	124.0	28.0	4.9	1924	Savannah, Ga.....
58	135671		St. s.	Edwin Terry.....	90	45	84.5	19.4	10.2	1883	Camden, N. J.....

1 Formerly Dutch st. s. Ecuador.

2 Formerly st. s. Elizabeth Hyde.

3 Formerly st. s. A. A. Bellinger.

4 Formerly st. w. Edna Russell.

5 a st. s. Satilla.

6 Formerly b U. S. N. Satilla.

7 c st. s. Satilla.

8 Formerly st. s. Peerless.

9 Formerly a Norwegian st. s. Jason.

10 c Mexican st. s. Mazatlan.

11 Formerly st. s. a John A. Hooper.

12 b Santa Alicia

13 Formerly st. s. North Sea.

14 Formerly st. s. Walter J. Tice.

Line No.	Service	Crew	Horsepower	Name of owner	Home port	Address of owner
1	Pas.	123	3,350	Panama Mail Steamship Co. (Del.)	San Francisco, Calif.	2 Pine Street.
2	Tow.	7	225	Standard Building Materials Co. (Mo.)	St. Louis, Mo.	International Life Building.
3	Tow.	1	6	Cowles Towing Co. (N. Y.)	Buffalo, N. Y.	300 Ohio Street.
4	Tow.	5	80	John F. Klein	St. Louis, Mo.	Halliday House, Cairo, Ill.
5	Tow.	5	200	Jackson Williams	New York, N. Y.	209 McDougall Street.
6	Frt.	35	2,500	United States Shipping Board	Seattle, Wash.	841 Railroad Avenue South.
7	Tow.	7	225	H. Weston Lumber Co. (Miss.)	Gulfport, Miss.	Logtown, Miss.
8	Tow.	16	750	Carnegie Steel Co. (N. J.)	Pittsburgh, Pa.	Carnegie Building.
9	Frt.	40	3,500	Luckenbach S. S. Co. (Del.)	New York, N. Y.	44 Whitehall Street.
10	Frt.	60	3,000	United States Shipping Board	Seattle, Wash.	841 Railroad Avenue, South.
11	Frt.	33	2,500	do.	do.	Do.
12	Frt.	39	3,000	do.	do.	Do.
13	Frt.	39	3,500	do.	do.	Do.
14	Fer.	6	850	Riverside & Fort Lee Ferry Co. (N. Y.)	New York, N. Y.	Edgewater, N. J., Twenty-fifth Street.
15	Pas.	8	450	Edward Baletti	do.	117 Willow Avenue, Hoboken, N. J.
16	Frt.	34	1,500	A. H. Bull S. S. Co. (N. J.)	do.	115 Broad Street.
17	Tow.	4	75	Williams Towing Corporation (N. Y.)	do.	83 South Street.
18	Frt.	34	2,900	United States Shipping Board	Seattle, Wash.	841 Railroad Avenue South.
19	Tow.	8	150	Tug Edmond J. Moran (N. Y.)	New York, N. Y.	17 Battery Place.
20	Tow.	4	250	W. D. Haden Co. (Tex.)	Galveston, Tex.	814 American National Insurance Building.
21	Fsh.	4	50	Astoria & Puget Sound Canning Co. (Wash.)	Seattle, Wash.	South Bellingham, Wash.
22	Frt.	3	40	Mobile & Gulf Navigation Co. (Ala.)	Mobile, Ala.	Foot Palmetto Street.
23	Frt.	29	900	Sudden & Christenson (Calif.)	San Francisco, Calif.	310 Sansome Street.
24	Tow.	10	700	Duluth & Iron Range R. R. Co. (Minn.)	Duluth, Minn.	Third Avenue, West and First Street.
25	Frt.	30	1,700	Sudden & Christenson (Calif.)	San Francisco, Calif.	310 Sansome Street.
26	Tow.	3	144	A. W. Farney	Kansas City, Mo.	Box 7428 North Kansas City, Mo.
27	Tow.	12	700	Wood Towing Corporation (Va.)	Norfolk, Va.	Roanoke Dock.
28	Fsh.	2	120	Case Fish Co. (Ohio)	Cleveland, Ohio.	1204 West Eleventh Street.
29	Tow.	4	90	Buffalo Marine Construction Corporation (N. Y.)	Buffalo, N. Y.	Foot Michigan Avenue.
30	Fsh.	6	180	Charles A. Mattison	Sandusky, Ohio.	Vermillion, Ohio.
31	Frt.	27	1,800	Great Lakes Transit Corporation (N. Y.)	Buffalo, N. Y.	223 Erie Street.
32	Tow.	5	150	William B. Johntry	New York, N. Y.	Jersey City, N. J.
33	Frt.	42	4,000	Luckenbach S. S. Co. (Del.)	do.	44 Whitehall Street.
34	Frt.	40	1,700	Mystic S. S. Co. (Mass.) (trustee)	Boston, Mass.	250 Stuart Street.
35	Fer.	5	650	City of New York	New York, N. Y.	Municipal Building.
36	Tow.	3	50	Hiram A. Cooley	Chicago, Ill.	3411 South Oakley Avenue.
37	Frt.	31	1,720	Producers S. S. Co. (Ohio)	Cleveland, Ohio.	Leader-News Building.
38	Tow.	6	400	Edward E. Barrett	New York, N. Y.	200 Riverside Drive.
39	Tow.	8	300	Edward E. Gillen Towing Co. (Wis.)	Milwaukee, Wis.	288 East Water Street.
40	Frt.	22	2,100	Great Lakes Transit Corporation, (N. Y.)	Buffalo, N. Y.	223 Erie Street.
41	Tow.	7	950	Berwind White Coal Mining Co. (Pa.)	New York, N. Y.	1 Broadway.
42	Frt.	31	2,300	Franklin S. S. Corporation (Del.)	Cleveland, Ohio.	Union Trust Building.
43	Fsh.	25	275	Wilcox Fertilizer Co. (Conn.)	New London, Conn.	Mystic, Conn.
44	Tow.	8	700	Edward Card Co. (N. Y.)	New York, N. Y.	11 Moore Street.
45	Tnk.	35	3,000	Pan American Petroleum & Transport Co. (Del.)	Los Angeles, Calif.	714 West Tenth Street.
46	Tnk.	36	3,000	Tide Water Associated Transport Corporation (Del.)	Wilmington, Del.	7 West Tenth Street.
47	Frt.	31	1,760	Producers S. S. Co. (Ohio)	Cleveland, Ohio.	Leader-News Building.
48	Tow.	3	75	New Haven Towing Co. (Conn.)	New Haven, Conn.	Belle Dock.
49	Tow.	4	300	Mesack Towing & Transportation Co. (N. J.)	New York, N. Y.	Pier 59, North River.
50	Frt.	8	450	Kelley Island Lime & Transport Co. (Ohio)	Sandusky, Ohio.	Foot McDonough Street.
51	Tow.	5	250	Clyde Steamship Co. (Me.)	New York, N. Y.	Pier 36 North River.
52	Tow.	7	150	Fred B. Dalzell	do.	24 State Street.
53	Fer.	20	2,500	Western Pacific R. R. Co. (Calif.)	San Francisco, Calif.	216 Montgomery Street.
54	Frt.	32	1,878	Cambria Steamship Co. (Del.)	Cleveland, Ohio.	Union Trust Building.
55	Frt.	38	2,500	Christenson Steamship Co. (Calif.)	San Francisco, Calif.	310 Sansome Street.
56	Tow.	1	500	M. Sullivan Dredging Co. (Mich.)	Detroit, Mich.	2254 Buhl Building.
57	Tow.	15	80	Savannah River Lumber Co. (Ga.)	Savannah, Ga.	Box 1173.
58	Tow.	8	294	Cornell Steamboat Co. (N. Y.)	Albany, N. Y.	Kingston, N. Y.

¹¹ Formerly st. s. Fire Queen.

¹² Formerly st. s. Sheldon Parks.

¹³ Formerly st. s. William McAllister.

¹⁴ Formerly st. s. Wilkesbarre.

¹⁵ Formerly (a U. S. Navy st. s. Narkeeta.

(b st. s. Narkeeta.

¹⁶ Formerly British st. s. Edward L. Doheny.

¹⁷ Formerly st. s. Priscilla.

¹⁸ Formerly st. s. Abraham Stearn.

(a New Rochelle.

¹⁹ Formerly st. s. (b Wm. F. Mesack.

²⁰ Formerly st. s. Kathryn.

²¹ Formerly st. s. Alice M. Drew.

²² Formerly st. s. Sydney T. Smith.

Steam Vessels

Line No.	Official No.	Signal letters	Rig	Name of vessel	Tonnage		Dimensions			When built	Where built
					Gross	Net	Length	Breadth	Depth		
1	136322		St. s.	Edwin H. Mead	248	124	122.4	26.0	12.0	1892	Newburgh, N. Y.
2	208002		St. s.	Edwin L. Pillsbury	83	48	75.1	20.0	9.7	1906	Boston, Mass.
3	224886		St. s.	EDWIN N. BISSO	213	213	130.3	46.0	7.5	1925	Nashville, Tenn.
4	136888		St. s.	EDWIN S. STUART	150	75	105.9	22.3	10.0	1893	Brooklyn, N. Y.
5	226350		St. s.	Edwin W. Whiteman	82	27	79.3	18.6	8.4	1920	Brunswick, Ga.
6	218667	L8GO	St. s.	ELBECK	6,318	4,726	401.7	54.8	32.1	1919	Seattle, Wash.
7	135155		St. s.	Effe L.	50	34	63.4	17.7	9.4	1875	Cleveland, Ohio.
8	219207	LTPN	St. s.	EFFINGHAM	6,421	4,677	402.6	54.8	32.1	1919	Seattle, Wash.
9	219235	LTQR	St. s.	EFFNA	6,378	4,609	402.6	54.8	32.1	1919	do.
10	219278	LTVD	St. s.	EGLANTINE	6,325	3,972	402.6	54.8	32.1	1919	do.
11	219307	LTWK	St. s.	EOREMONT	6,864	5,256	410.1	54.2	27.1	1919	do.
12	213580		St. s.	EILEEN ROSS	109	74	75.9	20.4	9.6	1915	Port Richmond, Va.
13	223345	MFWG	St. s.	EKER	859	496	201.6	28.7	14.4	1890	Copenhagen, Denmark.
14	136962	KRLC	St. s.	EL ALBA	4,614	2,897	391.7	48.3	15.8	1901	Newport News, Va.
15	215411	LHPR	St. s.	EL ALMIRANTE	5,216	4,055	364.0	51.2	23.8	1917	do.
16	136755		St. s.	EL AMIGO	150	82	90.0	22.0	12.0	1899	do.
17	137069		St. w.	EL CAPITAN	88	88	109.8	26.0	3.5	1903	St. Louis, Mo.
18	215587	LHTV	St. s.	EL CAPITAN	5,216	4,055	364.0	51.2	23.6	1917	Newport News, Va.
19	218284	LRPB	St. s.	EL CAPITAN	2,227	1,340	289.0	44.1	19.2	1919	Portland, Ore.
20	217605	LPWR	St. s.	EL CEDRO	2,512	1,527	253.4	43.7	24.5	1919	Ecorse, Mich.
21	203846	KVTM	St. s.	EL CHICO	152	103	81.5	21.2	12.6	1907	Wilmington, Del.
22	136771	KPMH	St. s.	EL CID	4,508	2,801	391.7	48.3	15.8	1899	Newport News, Va.
23	224284	MFSQ	St. s.	EL COSTON	7,286	4,509	426.9	57.0	26.6	1924	Tacoma, Wash.
24	136016	KRDQ	St. s.	EL DIA	4,504	2,798	391.7	48.3	15.8	1901	Newport News, Va.
25	220829	MBWH	St. s.	EL ESTERO	4,219	2,557	334.6	47.1	23.1	1920	Arlington, N. Y.
26	220679	MCHQ	St. s.	EL ISLEO	4,219	2,557	334.6	47.1	23.1	1920	do.
27	221014	MCKB	St. s.	EL LAGO	4,219	2,557	334.6	47.1	23.1	1920	do.
28	136987		St. s.	EL LISTO	200	107	101.9	25.1	10.3	1902	New Orleans, La.
29	207947	LBQK	St. s.	EL MUNDO	6,008	3,747	405.6	53.1	27.4	1910	Newport News, Va.
30	136756	KPJC	St. s.	EL NORTE	4,604	2,925	391.9	48.3	15.8	1899	do.
31	208168	LBRM	St. s.	EL OCCIDENTE	6,008	3,747	405.6	53.1	27.4	1910	do.
32	224496	MFRS	St. s.	EL OCEANO	6,767	4,171	415.0	56.1	29.1	1925	Kearny, N. J.
33	203680	LBRC	St. s.	EL ORIENTE	6,008	3,747	405.6	53.1	27.4	1910	Newport News, Va.
34	224327		St. s.	EL PASO	1,953	926	234.0	45.0	17.0	1924	San Francisco, Calif.
35	211893		St. s.	EL REY	156	106	85.6	23.5	11.4	1914	Elizabethport, N. J.
36	216216	LKNV	St. s.	EL SALVADOR	4,902	2,941	360.2	51.6	22.8	1918	Philadelphia, Pa.
37	210635	LCPV	St. s.	EL SEGUNDO	3,663	2,228	321.7	46.2	27.5	1912	Camden, N. J.
38	136451	KRHL	St. s.	EL SIGLO	4,508	2,800	391.7	48.3	15.8	1901	Newport News, Va.
39	223647		St. s.	EL TORO	154	104	90.5	23.5	11.2	1924	Elizabethport, N. J.
40	136982	KQTV	St. s.	EL VALLE	4,605	2,896	391.7	48.3	15.8	1901	Newport News, Va.
41	136966		St. s.	EL VIVO	199	107	101.9	25.1	10.3	1902	New Orleans, La.
42	206587		St. s.	Elador	9	6	33.6	10.2	4.0	1904	Marinette, Wis.
43	220306		St. p.	Elathine	29	21	56.0	20.0	3.1	1920	Hover, Wash.
44	204727		St. s.	ELBA	4,671	3,365	420.0	52.0	28.0	1907	Cleveland, Ohio.
45	203014		St. s.	ELBERT H. GARY	6,331	4,988	557.8	56.0	26.5	1905	Chicago, Ill.
46	226331		St. w.	Elberta	59	59	80.3	20.1	3.0	1927	Bainbridge, Ga.
47	217994	LQWP	St. s.	ELDENA	6,900	5,321	409.6	54.2	27.1	1919	Seattle, Wash.
48	216615	LMQB	St. s.	ELDORADO	2,180	1,289	245.6	42.0	24.1	1918	Long Beach, Calif.
49	136482		St. s.	Eleanor	28	14	63.4	13.5	5.6	1894	Scranton, Miss.
50	200258		St. s.	ELEANOR	28	11	55.2	13.0	11.1	1903	New Orleans, La.
51	216733		St. s.	Eleanor	67	45	59.6	18.0	8.6	1918	New Baltimore, N. Y.
52	227064	MGQW	St. s.	ELEANOR BOLING	598	246	170.0	30.0	15.7	1919	Middleboro, Eng.
53	202895		St. s.	Eleanor Bush	212	124	95.0	25.3	12.6	1906	Noank, Conn.
54	219435	LVFQ	St. s.	ELEANOR CHRISTENSON	5,411	3,386	410.5	54.3	27.2	1919	Long Beach, Calif.
55	136948		St. s.	Electro	81	55	66.0	17.3	5.6	1901	Astoria, Ore.
56	223087	MFDV	St. s.	Elias F. Wilcox	329	164	139.1	24.0	11.6	1923	Noank, Conn.
57	220667	MBPN	St. s.	ELISHA WALKER	7,007	4,346	429.3	59.2	33.4	1920	Chester, Pa.
58	200554	KSTQ	St. s.	Elizabeth	415	280	142.0	35.8	9.9	1903	San Francisco, Calif.
59	201490		St. s.	ELIZABETH	1,197	814	191.4	44.0	15.8	1904	Wilmington, Del.
60	219322	LTWV	St. s.	ELIZABETH	3,482	2,112	328.0	46.2	22.9	1919	do.
61	212823		St. s.	Elizabeth F.	23	15	57.9	12.5	5.0	1914	Fairfield, Md.
62	219699	LWHM	St. s.	ELIZABETH KELLOGG	5,189	3,155	391.9	51.2	28.5	1920	Savannah, Ga.
63	219183	LTNJ	St. s.	ELIZABETH RIVER	2,592	1,613	251.0	43.6	26.1	1919	Lorain, Ohio.
64	214415		St. w.	Elizabeth Smith	128	89	124.5	22.5	3.4	1916	Point Pleasant, W. Va.
65	205538		St. s.	Elizabeth Stewart	15	10	44.4	14.0	5.0	1908	Newburgh, N. Y.
66	136272		St. s.	Elizabeth M. Froelich	144	97	116.0	19.2	9.6	1892	Baltimore, Md.

¹ Formerly U. S. Public Health st. s. Rudolph H. Von Ezdorf.

² Formerly st. s. { a Daniel W. Rigoney.
b W. J. Moody.
c Cleveland.

³ Formerly Norwegian st. s. Eker.

⁴ Formerly st. s. Meriden.

⁵ Formerly st. s. Couparle.

⁶ Formerly st. s. Blenville.

⁷ Formerly st. s. Santa Luisa.

Line No.	Service	Crew	Horsepower	Name of owner	Home port	Address of owner
1	Tow.	12	750	Cornell Steamboat Co. (N. Y.)	Albany, N. Y.	Kingston, N. Y.
2	Tow.	5	250	Doane Commercial Towing Co. (Mass.)	Boston, Mass.	74 Long Wharf.
3	Fer.	12	650	Biaso Ferry Co. (La.)	New Orleans, La.	171 Walnut Street.
4	Frb.	10	400	City of Philadelphia	Philadelphia, Pa.	City Hall.
5	Tow.	7	250	Whiteman Bros.	New Orleans, La.	Louisiana Building.
6	Frt.	46	2,800	United States Shipping Board	Seattle, Wash.	841 Railroad Avenue South.
7	Tow.	6	360	Great Lakes Dredge & Dock Co. (N. J.)	Duluth, Minn.	First National Bank Bldg.
8	Frt.	46	2,800	United States Shipping Board	Seattle, Wash.	841 Railroad Avenue South.
9	Frt.	45	2,800	do.	do.	Do.
10	Frt.	33	3,000	do.	do.	Do.
11	Frt.	46	2,800	do.	do.	Do.
12	Tow.	7	360	Ross Towboat Co. (Mass.)	Boston, Mass.	28 T Wharf.
13	Frt.	15	360	John Wright	New York, N. Y.	48 East Eighty-third Street.
14	Frt.	43	3,800	Southern Pacific Co. (Ky.)	do.	Pier 49, North River.
15	Frt.	36	2,300	do.	do.	Do.
16	Tow.	6	490	do.	do.	Do.
17	Fer.	8	200	Wolf River Transportation Co. (Tenn.)	Memphis, Tenn.	154 Calhoun Street.
18	Frt.	36	2,350	Southern Pacific Co. (Ky.)	New York, N. Y.	Pier 49, North River.
19	Frt.	30	1,400	E. K. Wood Lumber Co. (Calif.)	San Francisco, Calif.	1 Drumm Street.
20	Frt.	27	1,250	James Griffiths & Sons (Del.)	Wilmington, Del.	7 West Tenth Street.
21	Frt.	9	550	Southern Pacific Co. (Ky.)	New York, N. Y.	Pier 49, North River.
22	Frt.	22	4,200	do.	do.	Do.
23	Frt.	44	7,100	do.	do.	Do.
24	Frt.	54	3,000	do.	do.	Do.
25	Frt.	57	2,600	do.	do.	Do.
26	Frt.	48	2,600	do.	do.	Do.
27	Frt.	48	2,500	do.	do.	Do.
28	Tow.	13	950	Morgan's Louisiana & Texas Railroad & Steamship Co. (La.)	New Orleans, La.	Pan American Building.
29	Frt.	46	5,500	Southern Pacific Co. (Ky.)	New York, N. Y.	Pier 49, North River.
30	Frt.	53	4,200	do.	do.	Do.
31	Frt.	70	5,500	do.	do.	Do.
32	Frt.	43	5,600	do.	do.	Do.
33	Frt.	60	5,500	do.	do.	Do.
34	Fer.	13	1,400	Southern Pacific Golden Gate Ferries (Calif.)	San Francisco, Calif.	65 Market Street.
35	Tow.	6	250	Southern Pacific Co. (Ky.)	New York, N. Y.	Pier 49, North River.
36	Pas.	83	3,400	Panama Mail S. S. Co. (Del.)	San Francisco, Calif.	2 Pine Street.
37	Tnk.	31	1,800	Standard Oil Co. of California (Del.)	do.	225 Bush Street.
38	Frt.	54	3,500	Southern Pacific Co. (Ky.)	New York, N. Y.	Pier 49, North River.
39	Tow.	7	700	do.	do.	Do.
40	Frt.	44	4,300	do.	do.	Do.
41	Tow.	13	950	Morgan's Louisiana & Texas Railroad & Steamship Co. (La.)	New Orleans, La.	Pan American Building.
42	Fsh.	3	6	Vernon Anderson	Marquette, Mich.	Munising, Mich.
43	Fer.	1	45	Northwest Ferries Co. (Wash.)	Seattle, Wash.	Walla Walla, Wash.
44	Frt.	29	1,500	Interlake S. S. Co. (Ohio)	Cleveland, Ohio.	Union Trust Building.
45	Frt.	25	1,800	Pittsburgh Steamship Co. (W. Va.)	Duluth, Minn.	Wolvin Building.
46	Tow.	4	100	Elberta Crate & Box Co. (Ga.)	Apalachicola, Fla.	Bainbridge, Ga.
47	Frt.	44	3,100	United States Shipping Board	Seattle, Wash.	841 Railroad Avenue South
48	Frt.	28	1,000	Western Transport Co. (Calif.)	San Francisco, Calif.	430 Sansome Street.
49	Pas.	9	40	Mobile & Gulf Navigation Co. (Ala.)	Mobile, Ala.	Foot Palmetto Street.
50	Msc.	4	40	Algiers Iron Works & Dry Dock Co. (La.)	New Orleans, La.	434 Powder Street.
51	Tow.	5	75	New York Towing and Transportation Corporation (N. Y.)	New York, N. Y.	17 Battery Place.
52	Frt.	13	980	Richard E. Byrd	do.	Biltmore Hotel.
53	Tow.	7	800	Bush Terminal Co. (N. Y.)	do.	100 Broad Street.
54	Frt.	35	2,800	Christenson Steamship Co. (Calif.)	San Francisco, Calif.	310 Sansome Street.
55	Tow.	4	100	Knappton Towboat Co. (Wash.)	Astoria, Oreg.	Foot Fourteenth Street.
56	Fsh.	28	600	Wilcox Fertilizer Co. (Conn.)	New London, Conn.	Mystic, Conn.
57	Tnk.	41	2,700	Pan American Petroleum & Transport Co. (Del.)	Los Angeles, Calif.	Pan American Building.
58	Pas.	17	350	Hobbs, Wall & Co. (Calif.)	San Francisco, Calif.	1 Drumm Street.
59	Fer.	7	1,400	Central R. R. Co. of New Jersey (N. J.)	New York, N. Y.	143 Liberty Street.
60	Frt.	32	2,400	A. H. Bull S. S. Co. (N. J.)	do.	115 Broad Street.
61	Tow.	4	60	Arundel Corporation (Md.)	Baltimore, Md.	Pier 2, East Pratt Street.
62	Tnk.	33	2,500	New York and Philippine Steamship Corporation (Del.)	New York, N. Y.	420 Lexington Avenue.
63	Frt.	25	1,500	Philadelphia & Norfolk Steamship Co. (Del.)	Wilmington, Del.	Tenth and Market Streets.
64	Tow.	12	480	J. K. Davison & Bro (Pa.)	Pittsburgh, Pa.	42d and Davison Streets.
65	Tow.	4	75	James C. Stewart	New York, N. Y.	30 Church Street.
66	Frt.	25	80	Standard Products Co. (Va.)	Reedville, Va.	White Stone, Va.

Formerly st. s. ^a Jennie S. Wade.
^b Phoenix Transit Co.
 No. 1.

Formerly ^a British st. s. Kilmarnock.
^b st. s. Chelsea.

¹⁰ Formerly st. s. Vinita.
¹¹ Formerly st. s. Macomet.
¹² Formerly st. s. Darden.
¹³ Formerly st. s. Lake Felden.
¹⁴ Formerly st. s. Kerbaugh.

Steam Vessels

Line No.	Official No.	Signal letters	Rig	Name of vessel	Tonnage		Dimensions			When built	Where built
					Gross	Net	Length	Breadth	Depth		
1	213279		St. s.	ELIZABETH MONROE SMITH	336	238	129.6	29.0	7.9	1915	Elizabeth, N. J.
2	218648	LSWR	St. s.	ELKHORN	6,321	4,723	402.6	54.8	32.1	1919	Seattle, Wash.
3	135987		St. s.	Ella	103	70	63.0	22.0	7.0	1898	Wilmington, Del.
4	204112		St. s.	Ellen D.	32	21	64.9	13.2	4.3	1907	Petoskey, Mich.
5	201623		St. s.	Ellen S.	57	37	69.7	21.3	8.0	1904	New Bern, N. C.
6	211850		St. w.	Ellen Richardson	98	98	110.0	28.3	4.2	1913	Paducah, Ky.
7	135696		St. s.	Ellen M. Ronan	73	36	79.4	19.7	8.6	1883	Athens, N. Y.
8	219715	LVTW	St. s.	ELLENOR	3,482	2,112	328.0	46.2	22.9	1920	Wilmington, Del.
9	214333		St. s.	Elma	61	41	66.6	19.0	7.5	1916	New Baltimore, N. Y.
10	224702	MFSJ	St. s.	ELMA	432	152	146.1	26.6	12.3	1892	Cleveland, Ohio
11	201556	KTMR	St. s.	ELMER A. KEELER	236	160	111.4	23.9	12.9	1904	Port Richmond, N. Y.
12	224986		St. s.	ELMHURST	593	403	142.0	37.5	13.5	1925	Brooklyn, N. Y.
13	201684		St. s.	ELMIRA	1,460	675	187.5	43.4	16.5	1905	Newport News, Va.
14	215507		St. s.	Elmira	202	137	103.2	29.8	10.6	1916	Brooklyn, N. Y.
15	218435	LRTS	St. s.	ELMSPORT	6,865	5,348	409.6	54.2	27.1	1919	Seattle, Wash.
16	136455		St. s.	Elsa M.	28	19	47.0	12.0	5.7	1893	Oshkosh, Wis.
17	229528		St. w.	Elsa Marie	95	95	110.0	21.1	3.4	1930	Alton, Ill.
18	136368		St. s.	ELSIE	39	19	57.6	14.8	7.2	1893	Baltimore, Md.
19	80704		St. s.	Elsie K.	30	15	66.8	15.0	6.0	1879	Yantacaw, N. J.
20	209129		St. s.	Elsie Nell	27	19	52.8	15.4	6.0	1911	Erie, Pa.
21	202850		St. s.	ELTON HOYT II.	6,939	5,492	530.0	56.2	32.0	1906	Ecorse, Mich.
22	37546		St. s.	Elva	267	174	113.0	22.1	11.2	1892	Elkton, Md.
23	86059		St. s.	Elva	85	50	90.5	18.5	9.0	1889	Chicago, Ill.
24	216924	LMWD	St. s.	ELWYN C. HALE	2,084	1,223	251.0	43.7	19.2	1918	Superior, Wis.
25	213089		St. s.	EMBLANE	471	286	121.3	30.0	9.2	1915	Bath, Me.
26	106548		St. s.	Emerald	51	25	70.0	17.5	7.4	1888	Jersey City, N. J.
27	220807	MBVH	St. s.	EMERGENCY AID	5,477	3,360	400.7	54.2	30.2	1920	Harriman, Pa.
28	221460	MCWT	St. s.	EMIDIO	6,900	4,248	435.0	56.2	33.5	1921	San Francisco, Calif.
29	136964		St. s.	Emiley B.	13	9	50.0	11.3	4.4	1902	Norfolk, Va.
30	216466	LKWD	St. s.	EMILLA	4,719	2,918	376.4	52.3	27.0	1918	Sparrows Point, Md.
31	8741		St. s.	Emily	25	12	69.5	13.5	6.4	1871	Philadelphia, Pa.
32	135682		St. s.	Emily Mansfield	94	63	70.0	20.0	6.8	1883	New Haven, Conn.
33	6965		St. s.	EMILY C. KENNEDY	54	28	73.5	18.5	7.5	1878	Brooklyn, N. Y.
34	211442	LDCH	St. s.	EMMA ALEXANDER	7,793	4,428	423.8	54.9	17.7	1913	Camden, N. J.
35	135925		St. p.	Emma Giles (composite)	549	444	178.0	30.5	7.5	1887	Baltimore, Md.
36	8902		St. s.	Emma J. Kennedy	57	28	78.0	18.2	7.9	1873	Philadelphia, Pa.
37	135624		St. s.	Emma Kate Ross	127	63	104.2	20.0	10.6	1882	Camden, N. J.
38	136133		St. s.	Emmeline	137	68	82.8	22.9	6.9	1890	Ashtabula, Ohio
39	214318		St. s.	EMORY L. FORD	7,986	6,225	580.0	60.0	32.0	1916	Lorain, Ohio
40	136093		St. s.	Empire	41	20	67.2	16.0	6.9	1889	Athens, N. Y.
41	206765	LBGN	St. s.	EMPIRE	288	196	110.0	25.0	13.7	1909	Port Richmond, N. Y.
42	221600	MDCT	St. s.	EMPIRE ARROW	8,046	4,960	468.3	62.7	32.0	1921	Camden, N. J.
43	135972		St. p.	Empinal	2,014	1,633	245.0	40.4	14.5	1888	San Francisco, Calif.
44	218985	LTCF	St. s.	ENDICOTT	6,319	4,720	402.6	54.8	32.1	1919	Seattle, Wash.
45	107190		St. s.	Energetic	76	52	72.2	18.0	9.2	1895	Philadelphia, Pa.
46	127167		St. p.	Englewood	347	218	135.0	31.8	12.0	1896	Wilmington, Del.
47	216779	LMNT	St. s.	ENGLEWOOD	4,746	2,983	377.0	52.0	26.8	1918	Shooters Island, N. Y.
48	220275	LWVB	St. s.	ENSLEY CITY	6,157	3,801	395.5	55.0	31.4	1920	Chickasaw, Ala.
49	81442		St. s.	Enterprise	61	30	70.8	17.6	9.6	1893	Philadelphia, Pa.
50	136868	KQRD	St. s.	Enterprise	2,806	1,679	318.8	37.4	26.6	1882	Newcastle, England
51	221167		St. s.	Enterprise	11	7	41.8	11.0	5.6	1908	Rangleley, Me.
52	209352	LCFV	St. s.	Eocene	2,217	1,156	250.0	43.0	23.0	1911	Cleveland, Ohio
53	218923	LSWB	St. s.	EPITACIO PESSOA	5,989	3,707	400.7	54.2	30.4	1919	Harriman, Pa.
54	204740		St. p.	ERASTUS WELLS	541	541	188.5	32.2	7.0	1907	Grafton, Ill.
55	136624		St. s.	ERICSSON	681	547	196.2	23.3	9.2	1897	Philadelphia, Pa.
56	135978		St. s.	Erie	21	10	56.3	14.0	6.1	1888	Sandusky, Ohio
57	137042		St. s.	Erie	21	16	57.0	14.0	5.4	1902	Erie, Pa.
58	150813		St. p.	ERIE	747	420	200.6	32.0	12.0	1899	Wyandotte, Mich.
59	203603		St. s.	ERIE	290	198	124.6	28.4	7.4	1906	Buffalo, N. Y.
60	120079		St. s.	ERIE ISLE	315	282	117.8	26.0	6.8	1894	Philadelphia, Pa.
61	218907		St. s.	Erma O.	29	25	46.0	12.0	5.0	1916	Benton Harbor, Mich.

1 Formerly st. s. {a Cheboygan.
b Chase S. Osborn.
2 Formerly st. w. Ellen R.
3 Formerly st. s. Mason City.
4 Formerly st. s. Amy E. Keller.
5 Formerly U. S. L. H. st. s. Lilac.
6 Formerly st. s. {a Edward Smith.
b G. A. Mitchell.

7 Formerly st. s. Maurice E. Connolly.
8 Formerly st. s. Robert S. Parsons.
9 Formerly st. s. Wesley Stoney.
10 Formerly st. s. William P. Snyder.
11 Formerly st. s. Glad Tidings.
12 Formerly st. s. {a Lake Medford.
b H. J. Lawrence.
13 Formerly st. s. Archey Crossman.

Line No.	Service	Crew	Horsepower	Name of owner	Home port	Address of owner
1	Pass.	8	750	Sanitarium Association of Philadelphia (Pa.)	Philadelphia, Pa.	Harrison Building.
2	Frt.	41	2,800	United States Shipping Board	Seattle, Wash.	841 Railroad Avenue South.
3	Frt.	5	93	Rogers Lighterage Co. (N. Y.)	New York, N. Y.	24 Stone Street.
4	Fer.	3	40	City of Duluth	Duluth, Minn.	City Hall.
5	Frt.	4	60	T. G. Gantler	New Bern, N. C.	84 George Street.
6	Tow.	5	125	West Kentucky Coal Co. (N. J.)	Paducah, Ky.	City National Bank Building.
7	Tow.	9	234	Cornell Steamboat Co. (N. Y.)	Albany, N. Y.	Kingston, N. Y.
8	Frt.	34	1,000	A. H. Bull S. S. Co. (N. J.)	New York, N. Y.	115 Broad Street.
9	Frt.	5	150	Baker-Whitely Coal Co. (W. Va.)	Baltimore, Md.	508 Keyser Building.
10	Frt.	12	800	George T. Linton	New York, N. Y.	78 Broad Street.
11	Tow.	10	700	Keeler Transportation Line (N. Y.)	do.	1 Broadway.
12	Fer.	3	750	City of New York	do.	Department of Plants and Structures.
13	Fer.	7	1,400	Hoboken Ferry Co. (N. J.)	New York, N. Y.	90 West Street.
14	Frt.	6	400	Erie Railroad Co. (N. Y.)	do.	50 Church Street.
15	Frt.	38	2,500	United States Shipping Board	Seattle, Wash.	841 Railroad Avenue South.
16	Fsh.	4	85	Curtis Allen	Milwaukee, Wis.	Kewaunee, Wis.
17	Tow.	5	150	H. C. Blaske	St. Louis, Mo.	Alton, Ill.
18	Pas.	4	176	Norfolk Lighterage Co. (Va.)	Norfolk, Va.	Foot Commerce Street.
19	Tow.	5	50	Frank W. Reynolds	Albany, N. Y.	Canajoharie, N. Y.
20	Fsh.	3	35	Solly S. Boutin	Duluth, Minn.	Bayfield, Wis.
21	Frt.	32	1,700	Interlake S. S. Co. (Ohio)	Cleveland, Ohio	Union Trust Building.
22	Frt.	4	350	C. E. Barton	New Haven, Conn.	415 Powell Building.
23	Pas.	8	140	Arnold Transit Co. (Mich.)	Marquette, Mich.	Mackinac Island, Mich.
24	Frt.	29	1,200	Alaska Salmon Co. (Calif.)	San Francisco, Calif.	141 Clay Street.
25	Misc.	35	215	E. W. Bliss Co. (W. Va.)	New York, N. Y.	Adams and Plymouth Streets (B.).
26	Tow.	4	175	Shamrock Towing Co. (Del.)	do.	682 Twelfth Avenue.
27	Frt.	34	3,000	United States Shipping Board	Philadelphia, Pa.	Bourse Building.
28	Tnk.	33	3,100	Standard Transportation Co. (Del.)	New York, N. Y.	26 Broadway.
29	Tow.	2	50	Hudson Transportation Co. (Del.)	Norfolk, Va.	544 Law Building.
30	Frt.	34	2,500	A. I. Bull S. S. Co. (N. J.)	New York, N. Y.	115 Broad Street.
31	Pas.	4	100	James C. Mullen, Estate of	Baltimore, Md.	2903 East Baltimore Street.
32	Oys.	145	145	F. Mansfield & Sons Co. (Conn.)	New Haven, Conn.	610 Quinplac Avenue.
33	Tow.	75	75	Elizabeth Co. (Del.)	Newark, N. J.	Elizabeth, N. J.
34	Pas.	158	7,000	Pacific Steamship Co. (Me.)	Seattle, Wash.	1519 Railroad Avenue South.
35	Pas.	20	400	Tolchester Beach Improvement Co. (Md.)	Baltimore, Md.	Pier 16, Light Street.
36	Tow.	4	90	Elizabeth Co., (Del.)	Newark, N. J.	Elizabeth, N. J.
37	Tow.	11	360	P. Sanford Ross (N. J.)	New York, N. Y.	277 Washington Street, Jersey City, N. J.
38	Pas.	14	126	St. Simons Transit Co. (Ga.)	Brunswick, Ga.	109 Mansfield Street.
39	Frt.	31	2,000	Franklin Steamship Corporation (Del.)	Duluth, Minn.	Union Trust Building.
40	Tow.	4	195	Cornell Steamboat Co. (N. Y.)	Albany, N. Y.	Kingston, N. Y.
41	Tow.	18	800	Sabine Towing Co. (Tex.)	Port Arthur, Tex.	Box 252.
42	Tnk.	49	2,600	Standard Transportation Co. (Del.)	New York, N. Y.	26 Broadway.
43	Fer.	25	1,000	South Pacific Coast Ry. Co. (Calif.)	San Francisco, Calif.	65 Market Street.
44	Frt.	43	2,800	United States Shipping Board	Seattle, Wash.	841 Railroad Avenue South.
45	Tow.	5	300	Fred B. Dalzell	New York, N. Y.	24 State Street.
46	Fer.	6	420	Port Richmond & Bergen Point Ferry Co. (N. Y.)	do.	Newark, N. J.
47	Frt.	85	2,500	Jersey-American S. S. Co. (N. J.)	Newark, N. J.	West New York, N. J.
48	Frt.	10	2,800	United States Steel Products Co. (N. J.)	New York, N. Y.	30 Church Street.
49	Tow.	5	250	Ira T. Walker	Philadelphia, Pa.	113 Walnut Street.
50	Pas.	48	1,600	Matson Navigation Co. (Calif.)	San Francisco, Calif.	215 Market Street.
51	Tow.	3	25	American Realty Co. (Me.)	Portland, Me.	Errol, N. H.
52	Tnk.	29	1,300	Standard Transportation Co. (Del.)	New York, N. Y.	26 Broadway.
53	Frt.	43	3,500	United States Shipping Board	Philadelphia, Pa.	Bourse Building.
54	Pas.	28	540	City of St. Louis	St. Louis, Mo.	City Hall.
55	Pas.	15	600	Baltimore & Philadelphia Steamboat Co. (Md.)	Baltimore, Md.	Pier 1, Light Street.
56	Fsh.	3	72	Bell & Beuse Fish Co. (Ohio)	Sandusky, Ohio.	Port Clinton, Ohio.
57	Frt.	6	100	Keystone Fish Co. (Pa.)	Erie, Pa.	915 Liberty Street.
58	Pas.	28	1,250	Allen F. Morley	Detroit, Mich.	839 Hazelwood Avenue.
59	Misc.	8	75	Erie Sand & Gravel Co. (Pa.)	Erie, Pa.	213 West Fourth Street.
60	Frt.	13	220	Erie Isles Ferry Corporation (Ohio)	Sandusky, Ohio.	Put-in-Bay, Ohio.
61	Fsh.	4	35	Raymond F. Hinz	Marquette, Mich.	711 West Superior Street.

¹⁴ Formerly st. s. Hammac.
¹⁵ Formerly st. s. Cape Romain.
¹⁶ Formerly st. s. {a Daylight.
 b Agnes.
¹⁷ Formerly st. s. {a Congress.
 b Nanking.
¹⁸ Formerly st. s. P. J. T. Co. No. 8.
¹⁹ Formerly st. s. Anthracite.

²⁰ Formerly st. p. City of Englewood.
²¹ Formerly st. s. William J. Sewell.
²² Formerly {a German st. s. Ehrenfels.
 b German st. s. St. Georg.
²³ Formerly st. p. {a Pennsylvania.
 b Owana.
²⁴ Formerly st. s. Frederica.

Steam Vessels

Line No.	Official No.	Signal letters	Rig	Name of vessel	Tonnage		Dimensions			When built	Where built
					Gross	Net	Length	Breadth	Depth		
1	126427		St. s.	Erna.....	14	7	51.5	13.1	4.9	1904	Benton Harbor, Mich.
2	120757		St. s.	Ernest Le Duc.....	9	6	45.2	11.0	4.2	1883	Erie, Pa.
3	216535	LMBW	St. s.	ERNEST H. MEYER. □+⊙	2,186	1,325	289.0	44.1	19.0	1918	Portland, Oreg.
4	219055	LTGK	St. s.	ESCAMBIA.....	5,444	3,206	400.7	54.2	30.1	1919	Pensacola, Fla.
5	212606	LDRF	St. s.	ESPARTA.....	3,304	2,071	330.0	44.6	13.9	1904	Belfast, Ireland.
6	136138	KJLW	St. s.	Essex.....	3,018	2,155	295.0	40.0	15.4	1890	Philadelphia, Pa.
7	211553		St. s.	Essex.....	266	181	94.0	36.1	12.9	1913	Toledo, Ohio.
8	209171		St. s.	Esther B.....	9	6	34.4	11.3	3.6	1911	Bols Blanc Island, Mich.
9	223313	MFHG	St. s.	Esther Johnson.....	1,104	611	208.4	43.6	15.2	1923	Portland, Oreg.
10	205432		St. s.	Esther Phillips.....	46	31	60.3	16.9	8.0	1908	Solomons, Md.
11	92875		St. s.	Esther M. Randle.....	62	42	75.2	17.2	9.6	1898	South Portland, Me.
12	220924	MCFB	St. s.	ESTRADA PALMA. □+⊙	2,639	1,340	336.7	57.0	18.5	1920	Philadelphia, Pa.
13	219742	LVWM	St. s.	ETHAN ALLEN.....	7,621	4,831	439.6	60.2	33.7	1920	Gloucester City, N. J.
14	211763		St. s.	Ethel.....	25	10	49.2	13.0	4.6	1901	Savannah, Ga.
15	145629		St. s.	Ethel Dailey.....	50	25	66.0	17.7	8.0	1892	Perth Amboy, N. J.
16	219849	LWGB	St. s.	ETHYL.....	2,686	1,665	253.4	43.8	26.3	1920	Superior, Wis.
17	136743		St. s.	EUGENE GRASSELLI.....	157	106	92.0	26.0	8.2	1899	Camden, N. J.
18	218970	LTBR	St. s.	Eugene F. Moran.....	176	29	95.5	24.7	12.2	1919	Green Bay, Wis.
19	135002		St. s.	Eugene F. Price.....	168	96	121.5	18.9	8.8	1874	Bristol, Me.
20	206147		St. s.	EUGENE J. BUFFINGTON. Δ	7,528	5,839	580.0	58.0	32.0	1909	Lorain, Ohio.
21	226306		St. s.	EUGENE P. THOMAS.....	7,860	6,201	588.3	60.2	28.0	1930	River Rouge, Mich.
22	214747		St. s.	EUGENE W. PARGNY. Δ	7,724	6,020	580.0	60.0	32.0	1917	Lorain, Ohio.
23	220907	MCFD	St. s.	EUGENE V. R. THAYER. □○Δ	7,137	5,111	430.2	59.2	32.8	1920	Wilmington, Del.
24	210864		St. w.	Eugene Dana Smith.....	99	99	121.6	26.4	4.0	1913	Dana, W. Va.
25	115110		St. s.	Eugenia.....	15	7	43.0	12.0	4.0	1905	Buffalo, N. Y.
26	221168		St. s.	Eugenia.....	21	14	46.3	13.1	6.5	1921	Alexandria, Va.
27	224205		St. s.	Eugenie Spofford.....	101	24	75.7	20.4	9.9	1924	Camden, Me.
28	126934		St. w.	Eugenia Woods.....	126	60	100.0	24.0	2.7	1892	Sloux City, Iowa.
29	25279		St. p.	Eureka.....	2,420	1,500	277.0	42.7	15.7	1890	Tiburon, Calif.
30	130692	KNPJ	St. s.	EUREKA.....	353	186	128.0	26.3	15.0	1898	Philadelphia, Pa.
31	210334	L0MS	St. s.	Eureka.....	471	306	149.8	35.0	12.5	1912	Bath, Me.
32	213895		St. s.	Eureka.....	65	44	72.3	15.6	5.2	1916	Washington, N. C.
33	217687	LQFS	St. s.	EUREKA.....	2,246	1,348	289.0	44.1	19.2	1919	Portland, Oreg.
34	223690	M0NP	St. s.	EVANGELINE.....	5,043	2,714	365.5	55.7	26.7	1927	Philadelphia, Pa.
35	228379	MHGB	St. s.	Evangeline.....	314	213	140.0	24.0	12.0	1889	Wilmington, Del.
36	203353		St. w.	Evansville.....	144	144	120.2	30.0	5.2	1906	Madison, Ind.
37	215745	LJFC	St. s.	EVANSVILLE.....	3,944	2,370	372.2	43.9	24.9	1917	Ecorse, Mich.
38	136595		St. s.	Eveleth.....	42	28	56.5	15.0	7.2	1897	Gloucester, Mass.
39	141213		St. s.	Evelyn.....	40	28	73.2	14.0	6.0	1892	Nyaack, N. Y.
40	210004	LCKQ	St. s.	Evelyn.....	3,140	2,443	313.6	46.1	22.9	1912	Newport News, Va.
41	223171		St. s.	Evelyn M.....	18	12	47.3	14.0	5.2	1923	Naubinway, Mich.
42	161524		St. s.	Evelyn Jayda.....	57	28	73.0	18.0	8.0	1884	Perth Amboy, N. J.
43	76642		St. s.	Evelyn R. Baker.....	63	31	82.0	17.8	8.3	1886	do.
44	204579	KWHT	St. s.	EVERETT.....	5,005	3,097	373.2	52.7	29.8	1907	Quincy, Mass.
45	218942	LSWJ	St. s.	EVERETT.....	5,773	3,671	410.5	54.2	29.2	1919	Seattle, Wash.
46	219858	LWQJ	St. s.	EVERGREEN CITY.....	5,990	3,709	400.7	54.2	30.4	1920	Harriman, Pa.
47	214270		St. s.	Everland.....	13	11	47.0	12.0	3.4	1916	Pamlico, N. C.
48	219481	LVHQ	St. s.	EXAMELIA.....	5,081	3,163	390.0	54.2	27.8	1920	Hog Island, Pa.
49	220194	LWRT	St. s.	EXANTHIA.....	5,073	3,484	400.5	54.2	10.5	1920	Newburgh, N. Y.
50	220989	MCJD	St. s.	EXARCH.....	5,839	3,676	400.7	54.2	30.2	1921	Harriman, Pa.
51	219077	LTHN	St. s.	EXAMINER.....	4,969	3,037	390.0	51.2	27.6	1919	Hog Island, Pa.
52	219683	LVSR	St. s.	EXBROOK.....	4,846	3,003	380.2	53.1	27.0	1920	Tacoma, Wash.
53	218683	LSGR	St. s.	EXCELLENCY.....	5,052	3,093	390.0	54.2	27.6	1919	Hog Island, Pa.
54	218486	LRWK	St. s.	EXCELLO.....	4,990	3,051	390.0	54.2	27.6	1919	do.
55	136816		St. s.	Excelsior.....	597	406	143.1	33.9	16.1	1900	West Haven, Conn.
56	219918	LWJD	St. s.	EXCELSIOR.....	5,847	3,077	400.7	54.2	30.4	1920	Harriman, Pa.
57	218136	LRHB	St. s.	EXCHANGE.....	4,971	3,070	390.0	54.2	27.6	1919	Hog Island, Pa.
58	219873	LWGV	St. s.	EXCHESTER.....	4,964	3,034	390.0	54.2	27.8	1920	do.
59	220552	MBJL	St. s.	EXECUTIVE.....	5,109	3,116	390.0	54.2	27.8	1920	do.

1 Formerly st. s. Fred B. Hall.
 2 Formerly st. s. Point Lobos.
 3 Formerly British st. s. Esparta.
 4 Formerly st. s. {a Mina and Lizzie.
 b United States Engineers, Col. Harwood.
 c Mina and Lizzie.
 5 Formerly st. s. Three Brothers.
 6 Formerly st. s. Lake Harminia.
 7 Formerly st. s. Salem.
 8 Formerly st. s. Saratoga.
 9 Formerly st. w. Castalla.
 10 Formerly st. p. Ukiah.
 11 Formerly st. s. Glendoyle.
 12 Formerly U. S. Coast Guard st. s. Morrill.
 13 Formerly st. s. {a S. N. A. 4.
 b Lake Tahoe.
 14 Formerly st. s. Linta.

Line No.	Service	Crew	Horsepower	Name of owner	Home port	Address of owner
1	Tow.	5	60	John Geistmanle.....	Duluth, Minn.....	2126 West Second Street.
2	Fsh.	3	40	Thomas Barry.....	Chicago, Ill.....	355 North Clark Street.
3	Frt.	33	1,150	Broughton & Wiggins Navigation Co. (Oreg.).....	Portland, Oreg.....	Yeon Building.
4	Frt.	45	3,000	United States Shipping Board.....	Pensacola, Fla.....	
5	Frt.	48	2,750	United Fruit S. S. Corporation (Del.).....	New York, N. Y.....	17 Battery Place.
6	Pas.	39	1,900	Merchants & Miners Transportation Corporation (Md.).....	Baltimore, Md.....	112 South Gay Street.
7	Fer.	12	50	Walkerville & Detroit Ferry Co. (Mich.).....	Detroit, Mich.....	Foot Joseph Campau Avenue.
8	Fsh.	2	100	Arthur Betts.....	Grand Haven, Mich.....	Walker's Point, Mich.
9	Frt.	20	750	A. B. Johnson.....	San Francisco, Calif.....	1 Drumm Street.
10	Tow.	7	197	Atlantic Transport Co. (W. Va.).....	Baltimore, Md.....	Chamber of Commerce Building.
11	Tow.	3	40	Frederick F. Hodgkins.....	Boston, Mass.....	East Boston, Mass.
12	Frt.	41	2,700	Florida East Coast Car Ferry Co. (S. Dak.).....	New York, N. Y.....	120 Broadway.
13	Frt.	36	3,000	United States Shipping Board.....	Philadelphia, Pa.....	Bourse Building.
14	Tow.	4	35	General Building Supply Co.....	Savannah, Ga.....	River and Reynolds Streets.
15	Frt.	5	100	Dailey's Towing Line (N. J.).....	New York, N. Y.....	One hundred and thirty-fifth Street and Park Avenue.
16	Msc.	55	1,400	Ethyl Gasoline Corporation (Del.).....	Wilmington, Del.....	Du Pont Building.
17	Frt.	6	250	Grassell Chemical Co. (Del.).....	New York, N. Y.....	347 Madison Avenue.
18	Tow.	12	450	Tug Eugene F. Moran (N. Y.).....	do.....	17 Battery Place.
19	Fsh.	17	350	Consolidated Fisheries Co. (Del.).....	Wilmington, Del.....	Lewes, Del.
20	Frt.	25	1,880	Pittsburgh S. S. Co. (W. Va.).....	Duluth, Minn.....	Wolvin Building.
21	Frt.	25	2,200	do.....	do.....	Do.
22	Frt.	30	2,000	do.....	do.....	Do.
23	Tnk.	39	2,800	Sinclair Navigation Co. (Del.).....	New York, N. Y.....	45 Nassau Street.
24	Tow.	10	260	Hatfield Campbell Creek Coal Co. (Ohio).....	Cincinnati, Ohio.....	Union Trust Building.
25	Tow.	2	56	Cornell Steamboat Co. (N. Y.).....	Albany, N. Y.....	Kingston, N. Y.
26	Frt.	5	75	Lewis E. Smoot.....	Alexandria, Va.....	
27	Tow.	5	350	John L. Goss Corporation (Me.).....	Rockland, Me.....	Stonington, Me.
28	Tow.	10	325	Woods Bros. Construction Co. (Nebr.).....	Omaha, Nebr.....	132 South Thirteenth Street, Lincoln, Nebr.
29	Fer.	15	1,500	Northwestern Pacific R. R. Co. (Calif.).....	San Francisco, Calif.....	64 Pine Street.
30	Tow.	16	800	Staples Coal Co. (Mass.).....	Fall River, Mass.....	Taunton, Mass.
31	Frt.	8	725	Boston Sand & Gravel Co. (Mass.).....	Boston, Mass.....	88 Broad Street.
32	Tow.	4	410	Eureka Lumber Co. (N. C.).....	Washington, N. C.....	West Main Street.
33	Frt.	24	1,400	Hammond Lumber Co. (Del.).....	San Francisco, Calif.....	310 Sansome Street.
34	Frt.	141	7,500	Nova Scotia S. S. Corporation (Me.).....	Portsmouth, N. H.....	Eliot, Me.
35	Pas.	10	800	Deep Water Fishing & Exploration Corporation (N. Y.).....	New York, N. Y.....	15 Moore Street.
36	Pas.	28	391	Evansville & Bowling Green Packet Co. (Ind.).....	Evansville, Ind.....	Foot Main Street.
37	Frt.	85	2,100	M. & J. Tracy (N. Y.).....	New York, N. Y.....	1 Broadway
38	Tow.	4	165	Master Mariners Towboat Co. (Mass.).....	Gloucester, Mass.....	B and G Wharf.
39	Pas.	2	160	Jacob Martin.....	New York, N. Y.....	2749 East Twenty-seventh Street.
40	Frt.	32	1,200	A. H. Bull S. S. Co. (N. J.).....	do.....	115 Broad Street.
41	Fsh.	4	25	Nellie Martin.....	Grand Haven, Mich.....	St. James, Mich.
42	Tow.	4	210	Jayne Towing Corporation (N. Y.).....	New York, N. Y.....	1 North Pier Street (B).
43	Tow.	5	200	Bridgeport Towing Line (Conn.).....	Bridgeport, Conn.....	6 Stratford Avenue.
44	Frt.	45	2,700	Mystic S. S. Co. Trustees (Mass.).....	Boston, Mass.....	250 Stuart Street.
45	Frt.	46	2,800	Tacoma Oriental S. S. Co. (Nev.).....	Tacoma, Wash.....	Washington Building.
46	Frt.	45	3,000	United States Shipping Board.....	Philadelphia, Pa.....	Bourse Building.
47	Tow.	2	60	Florida Power & Light Co. (Fla.).....	Miami, Fla.....	Ingraham Building.
48	Frt.	40	2,400	Export Steamship Corporation (N. Y.).....	New York, N. Y.....	25 Broadway.
49	Frt.	36	2,600	do.....	do.....	Do.
50	Frt.	45	3,080	do.....	do.....	Do.
51	Frt.	35	2,500	do.....	do.....	Do.
52	Frt.	34	2,500	do.....	do.....	Do.
53	Frt.	36	2,500	do.....	do.....	Do.
54	Frt.	32	3,500	do.....	do.....	Do.
55	Elr.	7	300	International Elevating Co. (N. J.).....	do.....	2 Broadway
56	Frt.	37	3,000	Export Steamship Corporation (N. Y.).....	do.....	25 Broadway.
57	Frt.	38	2,500	do.....	do.....	Do.
58	Frt.	37	2,500	do.....	do.....	Do.
59	Frt.	37	2,500	do.....	do.....	Do.

¹¹ Formerly st. s. ^a Valliant.
¹² W. S. Holbrook.
¹³ John A. Carnie.
¹⁴ Formerly st. s. ^b McCaldin Bros.
¹⁵ Herman Lee.
¹⁷ Formerly st. s. West Ison.
¹⁸ Formerly st. s. Coeur d'Alene.
¹⁹ Formerly st. s. Half Moon.
²⁰ Formerly st. s. Naamhok.

²¹ Formerly st. s. Sinsinawa.
²² Formerly st. s. Ossa.
²³ Formerly st. s. Liberty Land.
²⁴ Formerly st. s. Luxpallie.
²⁵ Formerly st. s. Waterbury.
²⁶ Formerly st. s. Blair.
²⁷ Formerly st. s. Winona.
²⁸ Formerly st. s. Carenco.

Steam Vessels

Line No.	Official No.	Signal letters	Rig	Name of vessel	Tonnage		Dimensions			When built	Where built
					Gross	Net	Length	Breadth	Depth		
1	219633	LVQT	St. s.	¹ EXERMONT.....□+⊕	4,969	3,037	390.0	54.2	27.8	1920	Hog Island, Pa.....
2	217373	LPGC	St. s.	² EXPORD.....□+⊕	5,627	3,461	410.5	54.3	27.2	1918	East San Pedro, Calif.
3	217730	LQHR	St. s.	³ EXHIBITOR.....□+⊕	5,106	3,007	390.0	54.2	27.6	1919	Hog Island, Pa.....
4	219447	LVGF	St. s.	⁴ EXILONA.....□+⊕	5,839	3,676	400.7	54.2	30.4	1920	Harriman, Pa.....
5	218595	LSCV	St. s.	⁵ EXIRIA.....□+⊕	4,999	3,074	390.0	54.2	27.6	1919	Hog Island, Pa.....
6	217938	LQVF	St. s.	⁶ EXMINSTER.....□+⊕	4,985	3,048	390.0	54.2	27.6	1919	do.....
7	218960	LTBH	St. s.	⁷ EXMOOR.....□+⊕	4,999	3,057	390.0	54.2	27.6	1919	do.....
8	217912	LVTQ	St. s.	⁸ EXMOUTH.....□+⊕	5,120	3,117	390.0	54.2	27.8	1920	do.....
9	218018	LRBQ	St. s.	⁹ EXPLORER.....□+⊕	5,728	3,541	410.0	54.2	27.6	1919	Portland, Oreg.....
10	136507		St. w.	Exporter.....	578	578	186.5	35.0	6.1	1895	Madison, Ind.....
11	217611	LPWV	St. s.	¹⁰ EXPORTER.....□+	6,629	4,122	395.5	55.0	31.4	1919	Kearny, N. J.....
12	15347		St. p.	¹¹ Express.....□	1,023	718	231.0	33.0	8.8	1864	Wilmington, Del.....
13	110780		St. p.	¹² EXPRESS.....□	1,592	1,124	225.2	61.0	14.0	1888	Baltimore, Md.....
14	218991	LTDB	St. s.	¹³ EXPRESS.....□+⊕	4,969	3,037	390.0	54.2	27.6	1919	Hog Island, Pa.....
15	223752		St. s.	Express.....□	194	132	105.1	29.7	9.8	1924	Milford, Del.....
16	219396	LVCS	St. s.	¹⁴ EXTAVIA.....□+⊕	5,091	3,119	390.0	54.2	27.8	1919	Hog Island, Pa.....
17	217885	LQRV	St. s.	¹⁵ EXTON.....□+⊕	5,083	3,113	390.0	54.2	27.6	1919	do.....
18	203628		St. s.	¹⁶ F. A. BAILEY.....□+	6,924	5,476	530.0	50.2	32.0	1906	Ecorse, Mich.....
19	220510		St. s.	¹⁷ F. A. CHURCHMAN.....	74	50	75.8	17.6	7.8	1920	Philadelphia, Pa.....
20	201092	LJTF	St. s.	¹⁷ F. A. DOUTY.....□+⊕	227	135	104.3	26.2	10.9	1904	Aberdeen, Wash.....
21	121184		St. w.	F. B. Jones.....	303	271	143.4	27.0	6.2	1901	Portland, Oreg.....
22	200560		St. s.	F. B. SQUIRE.....△	5,156	3,951	410.0	50.2	24.0	1903	Port Huron, Mich.....
23	120683		St. p.	¹⁸ F. C. LATROBE.....⊕	726	382	200.0	65.0	14.0	1879	Baltimore, Md.....
24	111123		St. s.	F. D. UNDERWOOD.....	3,314	2,499	319.5	44.0	27.8	1896	Buffalo, N. Y.....
25	127359		St. s.	¹⁹ F. E. HARVEY.....	355	288	133.3	31.0	7.6	1899	Toledo, Ohio.....
26	214043		St. s.	F. G. Reeve.....□	87	49	101.7	22.5	6.4	1916	Dockton, Wash.....
27	200822	KTBQ	St. s.	F. H. Beckwith.....	195	118	130.7	22.0	9.3	1904	Pocomoke City, Md.....
28	145805	KPCB	St. s.	²⁰ F. H. CHAPPELL.....	353	186	128.0	26.3	15.0	1899	Philadelphia, Pa.....
29	212254		St. s.	F. H. Gillmor.....	15	10	41.6	11.9	4.4	1914	Virginia, Minn.....
30	120661		St. s.	²¹ F. H. GROVE.....	26	13	49.4	15.0	6.4	1886	Athens, N. Y.....
31	221695	MDGL	St. s.	²¹ F. H. HILLMAN.....□+⊕	9,835	6,006	500.0	68.2	30.0	1921	Alameda, Calif.....
32	217173	LNQB	St. s.	²² H. WICKETT.....□+⊕	7,753	4,709	467.0	62.7	32.0	1918	Camden, N. J.....
33	121004		St. s.	F. J. Haynes.....	27	18	50.0	14.2	7.5	1895	Port Huron, Mich.....
34	215668	LJBR	St. s.	²³ F. J. LUCKENBACH.....□+⊕	7,821	4,951	446.0	66.1	27.8	1917	Quincy, Mass.....
35	202695		St. s.	²⁴ F. J. MEYER, sr.....	21	14	42.5	10.2	5.6	1905	Manitowoc, Wis.....
36	214073		St. s.	F. J. TOLLON, jr.....	35	24	51.2	15.4	5.0	1916	Erie, Pa.....
37	200417		St. w.	²⁵ F. M. STAUNTON.....	209	147	119.6	25.2	5.4	1903	Marietta, Ohio.....
38	214110		St. s.	F. M. Wheeler (composite).....	20	13	48.5	14.0	5.2	1910	Cheboygan, Mich.....
39	214873	LGTQ	St. s.	²⁶ F. Q. BARSTOW.....□+⊕	9,003	5,616	500.0	68.2	27.0	1917	Newport News, Va.....
40	204464	KWHC	St. s.	F. S. Loop.....□	794	445	193.0	39.0	13.6	1907	Marshfield, Oreg.....
41	121074		St. s.	F. S. Willard.....	97	66	99.1	17.2	8.0	1898	South Portland, Me.....
42	106527		St. s.	²⁷ F. Y. ROBERTSON.....	65	44	65.8	18.2	9.1	1888	Tottenville, N. Y.....
43	225957	MGFT	St. s.	²⁸ FAIRFAX.....□+⊕	5,449	3,456	350.7	52.2	16.0	1926	Newport News, Va.....
44	121141		St. s.	Fairfield.....	131	83	115.0	18.2	9.1	1900	Pocomoke City, Md.....
45	216488	LKWR	St. s.	²⁹ FAIRFIELD.....□+	2,873	1,658	309.2	48.2	21.5	1918	Wilmington, Del.....
46	221143	MCPQ	St. s.	³⁰ FAIRFIELD CITY.....□+⊕	5,686	3,450	424.2	50.2	20.5	1921	Chickasaw, Ala.....
47	120910		St. s.	Fairmount.....	24	12	54.0	15.0	6.1	1892	Cambridge, Md.....
48	111262	KPQJ	St. s.	³¹ Fair Oaks.....	1,275	777	199.0	38.0	20.8	1900	Hoquiam, Wash.....
49	212730		St. s.	FAIRPORT.....	65	31	68.7	17.0	11.0	1914	Cleveland, Ohio.....
50	96684	KSMG	St. s.	³² Fairview.....	345	216	120.4	28.0	9.8	1903	Noank, Conn.....
51	120632		St. s.	Falcon.....□	104	36	100.0	23.0	9.5	1886	San Francisco, Calif.....
52	120687		St. s.	Falcon.....	82	60	90.2	16.7	6.8	1887	Buffalo, N. Y.....
53	218427	LRTN	St. s.	³³ Falcon.....□+⊕	2,966	1,760	300.0	44.1	22.9	1919	Wilmington, Del.....
54	106297		St. s.	³⁴ Falmouth.....	37	18	61.0	15.4	6.7	1884	Brooklyn, N. Y.....
55	219654	LVRS	St. s.	³⁵ FALMOUTH.....□+	2,606	1,612	251.0	43.6	26.2	1920	Duluth, Minn.....
56	217494	LPQM	St. s.	Faine.....□+	415	197	142.0	31.6	14.4	1918	South Somerset, Mass.....
57	96555		St. s.	³⁶ Fannie Mae.....	99	67	76.0	19.5	9.0	1901	Camden, N. J.....
58	120729		St. s.	Fannie L. Baker.....	43	21	68.0	17.6	6.0	1888	Detroit, Mich.....
59	219247	LTRM	St. s.	³⁷ FARGO.....□+	2,606	1,612	251.0	43.6	26.2	1919	Duluth, Minn.....

¹ Formerly st. s. Clontarf.
² Formerly st. s. West Carnifax.
³ Formerly st. s. Saucon
⁴ Formerly st. s. Delanson.
⁵ Formerly st. s. Corson.
⁶ Formerly st. s. Saugus.
⁷ Formerly st. s. Nobles.
⁸ Formerly st. s. Blue Triangle.
⁹ Formerly st. s. City of Eureka.
¹⁰ Formerly st. s. The Lambs.
¹¹ Formerly st. p. Louise.

¹² Formerly st. p. {a Robert Garrett.
 {b Stapleton.
¹³ Formerly st. s. Hog Island.
¹⁴ Formerly st. s. City of St. Joseph.
¹⁵ Formerly st. s. Sangamon.
¹⁶ Formerly st. s. J. H. Sheadle.
 {a Daring.
¹⁷ Formerly st. s. {b Standard No. 2.
 {c J. A. Talbot.
¹⁸ Formerly st. s. Ramapo.

Steam Vessels

69

Line No.	Service	Crew	Horsepower	Name of owner	Home port	Address of owner
1	Frt.	33	2,500	Export Steamship Corporation (N. Y.).....	New York, N. Y.....	25 Broadway.
2	Frt.	31	2,800	do.....	do.....	Do.
3	Frt.	48	2,500	do.....	do.....	Do.
4	Frt.	42	3,000	do.....	do.....	Do.
5	Frt.	42	2,500	do.....	do.....	Do.
6	Frt.	39	2,500	do.....	do.....	Do.
7	Frt.	43	2,500	do.....	do.....	Do.
8	Frt.	32	2,500	do.....	do.....	Do.
9	Frt.	36	2,500	do.....	do.....	Do.
10	Tow.	29	1,127	Mengel Box Co. (Ky.).....	Louisville, Ky.....	Do.
11	Frt.	36	2,500	Export Steamship Corporation (N. Y.).....	New York, N. Y.....	Do.
12	Pas.	40	1,272	Boston, New York & Southern Steamship Co. (Del.).....	do.....	24 State Street.
13	Pas.	10	1,200	Tolchester Beach Improvement Co. (Md.).....	Baltimore, Md.....	Pier 16, Light Street.
14	Frt.	36	2,500	Export Steamship Corporation (N. Y.).....	New York, N. Y.....	25 Broadway.
15	Frt.	7	300	Southern Pacific Co. (Ky.).....	do.....	Pier 49, N. R.
16	Frt.	41	2,500	Export Steamship Corporation (N. Y.).....	do.....	25 Broadway.
17	Frt.	33	3,500	do.....	do.....	Do.
18	Frt.	31	1,700	Cleveland Cliffs S. S. Co. (Ohio).....	Cleveland, Ohio.....	Union Trust Building.
19	Tow.	6	350	Alfred C. Churchman.....	Philadelphia, Pa.....	5041 Locust Street.
20	Tow.	9	800	Matson Navigation Co. (Calif.).....	San Francisco, Calif.....	215 Market Street.
21	Tow.	8	350	Willamette & Columbia River Towing Co. (Oreg.).....	Portland, Oreg.....	181 East Water Street.
22	Frt.	32	2,000	Jenkins S. S. Co. (Ohio).....	Cleveland, Ohio.....	Terminal Tower.
23	Pas.	34	1,000	Mayor & City Council (Md.).....	Baltimore, Md.....	City Hall.
24	Frt.	28	1,500	Great Lakes Transit Corporation (N. Y.).....	Buffalo, N. Y.....	223 Erie Street.
25	Frt.	9	412	Detroit Material & Transportation Co. (Mich.).....	Detroit, Mich.....	Transportation Building.
26	Msc.	5	325	Washington Route (Wash.).....	Seattle, Wash.....	Grand Trunk Dock.
27	Fsh.	35	480	United Oil & Fertilizer Corporation (Va.).....	Reedville, Va.....	Chincoteague, Va.
28	Tow.	16	850	Thames Towboat Co. (Conn.).....	New London, Conn.....	224 Bank Street.
29	Tow.	4	22	Virginia & Rainy Lake Co. (Minn.).....	Duluth, Minn.....	Virginia, Minn.
30	Wat.	3	40	Thomas F. Anderson.....	New York, N. Y.....	109 Broad Street.
31	Tnk.	41	4,000	Standard Oil Co. of California (Del.).....	San Francisco, Calif.....	225 Bush Street.
32	Tnk.	45	3,200	Pan-American Petroleum & Transport Co. (Del.).....	Los Angeles, Calif.....	714 West Tenth Street.
33	Tow.	5	190	Nicholson Transit Co. (Mich.).....	Detroit, Mich.....	Union Trust Building.
34	Frt.	41	4,000	Luckenbach S. S. Co. (Del.).....	New York, N. Y.....	44 Whitehall Street.
35	Fsh.	3	50	August Larson.....	Sault Ste. Marie, Mich.....	157 Baraga Avenue, Marquette, Mich.
36	Frt.	4	80	Frank J. Tollon.....	Erie, Pa.....	417 Liberty Street.
37	Tow.	10	350	West Virginia Sand & Gravel Co. (W. Va.).....	Pittsburgh, Pa.....	Charleston, W. Va.
38	Fsh.	6	50	Schacht Fish Co. (Ohio).....	Sandusky, Ohio.....	Railroad Street.
39	Tnk.	42	3,300	Standard Shipping Co. (Del.).....	Wilmington, Del.....	c/o Corporation Trust Co. of America.
40	Frt.	20	500	William Chatham.....	San Francisco, Calif.....	Central Basin
41	Fsh.	23	175	Triton Oil & Fertilizer Co. (N. Y.).....	New York, N. Y.....	101 Beckman Street.
42	Tow.	4	350	Harbor Towboat Co. (N. Y.).....	do.....	40 Water Street.
43	Pas.	90	2,700	Merchants & Miners Transportation Co. (Md.).....	Baltimore, Md.....	112 South Gay Street.
44	Fsh.	30	225	Eubank Tankard Co. (Va.).....	Reedville, Va.....	Kilmarnock, Va.
45	Frt.	30	1,600	Quinnipiac Shipping Corporation (N. Y.).....	New York, N. Y.....	39 Cortlandt Street.
46	Frt.	57	3,500	United States Steel Products Co. (N. J.).....	New York, N. Y.....	30 Church Street.
47	Tow.	3	45	George S. Smith.....	do.....	Tottenville, N. Y.
48	Frt.	21	555	Oriental Navigation Co. (Del.).....	do.....	17 Battery Place.
49	Tow.	4	400	Great Lakes Towing Co. (N. J.).....	Duluth, Minn.....	N. P. Dock.
50	Frt.	12	338	Stony Creek Improvement Co. (Md.).....	Baltimore, Md.....	Foot Broadway.
51	Tow.	7	200	Bay Transport Co. (Calif.).....	San Francisco, Calif.....	Pier 38.
52	Pas.	4	250	Richard W. Piepkorn.....	Port Huron, Mich.....	Alpena, Mich.
53	Frt.	33	1,650	Atlantic & Caribbean Steam Navigation Co. (Del.).....	Wilmington, Del.....	Du Pont Building.
54	Tow.	4	150	J. G. Egan.....	New York, N. Y.....	c/o East River Savings Bank.
55	Frt.	33	1,300	Eastern Steamship Lines (Me.).....	Portsmouth, N. H.....	India Wharf, Boston, Mass.
56	Tow.	19	834	Mystic S. S. Co. (Mass.) Trustees.....	Boston, Mass.....	250 Stuart Street.
57	Tow.	9	580	Norfolk Lighterage Co. (Va.).....	Norfolk, Va.....	Foot Commerce Street.
58	Tow.	9	105	Matton Towing Corporation (N. Y.).....	Albany, N. Y.....	Box 365, Waterford, N. Y.
59	Frt.	33	1,600	United States Shipping Board.....	New York, N. Y.....	45 Broadway.

¹⁹ Formerly st. s. ^a City of Rossford.
^b John Roberts.

²⁰ Formerly st. s. Tacony.

²¹ Formerly st. s. ^a Garibaldi.

^b Catherine Wagners.

²² Formerly st. s. E. L. Doheny Third.

²³ Formerly st. s. 265.

²⁴ Formerly st. s. Crystal.

²⁵ Formerly st. w. ^a Winifrede.

^b C. F. Colbert.

^c Governor Harding.

²⁶ Formerly st. s. Annie L.

²⁷ Formerly st. s. Robert Dollar.

²⁸ Formerly st. s. ^a Huntington

^b Stony Creek.

²⁹ Formerly st. s. Rock Island.

³⁰ Formerly st. s. A. Demerest.

³¹ Formerly st. s. Lake Florivista.

³² Formerly st. s. ^a Helen.

^b Mildred McNally.

* Sold to Durham Transportation Co., but document not yet surrendered.

Steam Vessels

Line No.	Official No.	Signal letters	Rig	Name of vessel	Tonnage		Dimensions			When built	Where built
					Gross	Net	Length	Breadth	Depth		
1	120772		St. s.	Fashion.....	48	26	64.2	16.3	7.3	1899	St. Joseph, Mich.....
2	13185		St. p.	¹ Favorite.....	495	338	193.0	30.0	9.6	1866	Jersey City, N. Y.....
3	120967		St. s.	Favorite.....	399	271	127.6	30.6	8.2	1894	Tompkins Grove, N. Y.....
4	121067		St. s.	Favorite.....	40	27	63.7	16.2	7.2	1898	Baltimore, Md.....
5	217520		St. s.	FAVORITE.....	746	393	158.0	40.2	13.3	1919	Cleveland, Ohio.....
6	121066		St. s.	Fay.....	25	16	55.9	19.8	3.4	1898	Pittston, Me.....
7	207345		St. s.	² FAYETTE BROWN..... ^{+⊕}	6,377	4,860	504.0	54.0	30.0	1910	Lorain, Ohio.....
8	157127		St. s.	³ Fayling.....	37	23	66.5	15.6	6.8	1884	Grand Haven, Mich.....
9	9983		St. s.	Fearless.....	16	9	58.0	11.0	4.0	1871	Brooklyn, N. Y.....
10	120943		St. s.	Fearless.....	34	19	62.5	14.6	6.8	1893	Manitowoc, Wis.....
11	120286		St. s.	Fearless.....	121	82	103.0	17.8	8.9	1877	Fall River, Mass.....
12	121098	LHDR	St. s.	FEARLESS.....	167	85	99.6	22.7	12.6	1899	San Francisco, Calif.....
13	214690		St. s.	Fearless No. 2.....	64	52	64.8	15.8	7.6	1916	Manitowoc, Wis.....
14	130908	KQRL	St. s.	⁴ FEDERAL..... ^{□⊕}	2,881	2,159	302.2	42.2	23.2	1901	Chicago, Ill.....
15	217147	LNMV	St. s.	FEDERAL..... ^{□⊕}	6,868	4,809	395.5	55.0	31.4	1918	Kearny, N. J.....
16	218999	LTBQ	St. s.	⁵ Federal No. 1.....	176	29	95.5	24.7	12.2	1919	Green Bay, Wis.....
17	219147	LTMB	St. s.	⁶ Federal No. 2.....	176	29	95.5	24.7	12.2	1919	do.....
18	214726	LGRG	St. s.	⁷ FELIX TAUSSIG..... ^{□⊕}	5,856	3,662	395.0	55.1	31.0	1917	Newport News, Va.....
19	200091	KSPC	St. s.	FELLOWCRAFT.....	1,640	987	241.0	41.1	18.8	1903	Wyandotte, Mich.....
20	215733	LJDR	St. s.	FELTONE..... ^{□⊕}	7,117	4,498	449.1	57.2	34.0	1917	Sparrows Point, Md.....
21	120192		St. s.	Fidelity.....	152	103	93.0	22.5	9.0	1873	Brooklyn, N. Y.....
22	207816		St. s.	Fidelity.....	28	19	57.0	14.7	3.8	1910	Newport, Wash.....
23	202960		St. s.	⁸ FINLAND..... [△]	6,495	4,939	549.0	56.1	32.0	1906	Wyandotte, Mich.....
24	202037		St. s.	FIREFIGHTER.....	192	130	91.3	23.4	13.1	1905	Wilmington, Del.....
25	120599		St. s.	Fire Fly.....	14	7	51.0	10.8	4.0	1884	Boston, Mass.....
26	216565	LMDB	St. s.	FIRMORE..... ^{□⊕}	7,117	4,431	449.1	57.2	34.0	1918	Sparrows Point, Md.....
27	218697	LSHJ	St. s.	FIRTHCLIFFE..... ^{□⊕}	6,075	3,780	400.5	54.2	30.4	1919	Newburgh, N. Y.....
28	222429	MDSF	St. s.	FISHER..... ^{□⊕}	346	175	139.2	24.0	13.1	1922	East Boothbay, Me.....
29	226004		St. s.	FISHERS ISLAND.....	862	563	150.1	40.1	14.4	1926	Wilmington, Del.....
30	219792	LWCQ	St. s.	FISHKILL..... ^{□⊕}	5,628	3,477	400.5	54.2	30.4	1920	Newburgh, N. Y.....
31	121213		St. s.	Fleetwood.....	34	23	73.8	16.0	4.6	1902	Aberdeen, Wash.....
32	200156		St. s.	FLEMINGTON.....	220	149	98.0	24.5	13.8	1903	Philadelphia, Pa.....
33	201345		St. s.	⁹ Fletcher.....	235	204	112.0	40.5	10.0	1904	Jacksonville, Fla.....
34	219299	LTSQ	St. s.	¹⁰ FLOMAR..... ^{□⊕}	5,551	3,422	410.0	54.2	27.6	1919	Portland, Oreg.....
35	120618		St. w.	Flora.....	185	94	141.0	30.5	4.0	1885	Sacramento, Calif.....
36	224723		St. s.	Flora A.....	22	15	37.8	12.1	5.3	1925	Traverse City, Mich.....
37	127063		St. s.	¹¹ Floral E. Roe.....	112	66	80.5	21.7	9.5	1894	Newburgh, N. Y.....
38	120519		St. s.	Florence.....	102	75	81.0	18.3	5.7	1882	Setauket, N. Y.....
39	120557		St. s.	Florence.....	36	18	56.0	15.0	7.0	1883	Boston, Mass.....
40	120901		St. s.	Florence.....	110	67	84.0	27.0	7.6	1892	Wilmington, Del.....
41	121220		St. w.	Florence.....	30	30	80.5	16.8	2.8	1902	Harvey, La.....
42	205269		St. s.	¹² Florence.....	43	29	62.0	15.7	6.7	1906	Erie, Pa.....
43	203516		St. s.	Florence W.....	35	24	55.7	16.6	6.5	1906	New Baltimore, N. Y.....
44	210687	LCPJ	St. s.	¹³ FLORENCE LUCKEN- - BACH..... ^{□⊕}	4,953	3,197	401.8	52.2	27.3	1910	Glasgow, Scotland.....
45	210812	LCRM	St. s.	¹⁴ FLORENCE OLSON..... ^{□⊕}	1,437	891	216.5	40.2	14.1	1912	Long Beach, Calif.....
46	121032		St. p.	Florida.....	818	667	156.0	36.6	13.3	1896	Chester, Pa.....
47	121134		St. s.	Florida.....	57	39	86.0	18.2	6.5	1900	Scranton, Miss.....
48	126150	KCBQ	St. p.	¹⁵ Florida.....	807	564	203.0	32.4	10.5	1883	Wyandotte, Mich.....
49	225822		St. s.	FLORIDA.....	99	31	71.0	20.1	11.2	1926	Cleveland, Ohio.....
50	216220	LKPH	St. s.	FLORIDIAN..... ^{□⊕}	4,697	2,894	377.0	52.0	26.8	1918	Shooters's Island, N. Y.....
51	121094		St. s.	Flosie.....	66	45	72.2	18.5	7.5	1898	Tacoma, Wash.....
52	220130		St. s.	Flower City.....	27	16	50.0	15.5	4.9	1909	Buffalo, N. Y.....
53	218596	LSCW	St. s.	FLUOR SPAR..... ^{□⊕}	5,055	3,095	390.0	54.2	27.6	1919	Hog Island, Pa.....
54	120904		St. s.	Flushing.....	49	24	59.4	17.6	7.0	1892	Tottenville, N. Y.....
55	225235		St. s.	¹⁶ FLUSHING..... ^{□⊕}	593	403	142.0	37.5	13.5	1925	New York, N. Y.....
56	216376	LKSN	St. s.	FOAM.....	308	96	135.0	22.8	13.4	1918	Manitowoc, Wis.....
57	200948		St. s.	¹⁷ FONTANA..... ^{□⊕}	3,887	2,935	362.8	50.2	29.0	1904	Ecorse, Mich.....
58	217441	LPKS	St. s.	¹⁸ FORBES HAUPTMAN..... ^{□⊕}	5,687	3,560	409.8	54.2	29.2	1918	Seattle, Wash.....
59	217915		St. s.	¹⁹ Ford No. 1.....	194	132	125.4	22.3	10.3	1919	Milford, Del.....
60	220354	MBCP	St. s.	Forest King..... ^{□⊕}	2,426	1,724	267.6	46.2	24.0	1920	Aberdeen, Wash.....

¹ Formerly st. p. ^a John Sylvester.
^b Starlight.
² Formerly st. s. Charles L. Hutchinson.
³ Formerly st. s. Duncan Robertson.
⁴ Formerly st. s. Northwestern.
⁵ Formerly st. s. Tomah.
⁶ Formerly st. s. Green Bay.
⁷ Formerly ^a St. s. Albart M. Marshall.
^b Canadian st. s. Brignogan.

⁸ Formerly st. s. Harry Coulbly.
⁹ Formerly st. s. Duval.
¹⁰ Formerly st. s. Comet.
¹¹ Formerly st. s. ^a Comet.
^b S. O. Co. No. 5.
^c Socony 5.
^d Madeline Meeck.
¹² Formerly st. s. Commodore Perry.

Steam Vessels

71

Line No.	Service	Crew	Horsepower	Name of owner	Home port	Address of owner
1	Tow.	7	75	Marine Iron & Ship Building Co. (Minn.)	Duluth, Minn.	Foot Eleventh Avenue, West.
2	Pas.	18	484	George W. Brown	Baltimore, Md.	2103 Druid Hill Avenue.
3	Pas.	11	1,000	McAllister Navigation Co. (N. Y.)	New York, N. Y.	24 State Street.
4	Tow.	8	250	Rapid Coaling-Chesapeake Lighterage Co. (Md.)	Baltimore, Md.	Keyser Building.
5	Wrk.	15	1,200	Great Lakes Towing Co. (N. J.)	Duluth, Minn.	N. P. Dock.
6	Frt.	2	9	Charles R. Bailey	Bath, Me.	Pittston, Me.
7	Frt.	32	1,790	Interlake S. S. Co. (Ohio)	Cleveland, Ohio	Union Trust Building.
8	Frt.	4	188	Zenith Dredge Co. (Minn.)	Duluth, Minn.	303 Glencoe Building.
9	Tow.	4	30	Winyah Lumber Co. (S. C.)	Georgetown, S. C.	Foot St. James Street.
10	Msc.	2	100	J. E. Murphy	Chicago, Ill.	2014 West Monroe Street.
11	Frt.	28	200	Arundel Corporation (Md.)	Baltimore, Md.	Pier 2, East Pratt Street.
12	Tow.	6	600	Shipowners & Merchants Tugboat Co. (Calif.)	San Francisco, Calif.	Pier 15.
13	Fsh.	6	125	Ernisse Fish Co. (Wis.)	Milwaukee, Wis.	1323 Swift Avenue.
14	Tnk.	33	1,000	Petroleum Navigation Co. (Tex.)	Houston, Tex.	1307 Petroleum Building.
15	Frt.	40	2,300	United States Shipping Board	Newark, N. J.	Kearny, N. J.
16	Tow.	12	450	Daniel F. McAllister	New York, N. Y.	24 State Street.
17	Tow.	11	450	do.	do.	Do.
18	Frt.	24	2,200	Mystic S. S. Co. (Mass.) Trustees	Boston, Mass.	250 Stuart Street.
19	Frt.	22	650	Nicholson Transit Co. (Mich.)	Detroit, Mich.	Union Trust Building.
20	Frt.	37	2,400	Ore S. S. Corporation (Del.)	New York, N. Y.	25 Broadway.
21	Pas.	4	300	John J. Courtney	do.	165 West One hundred and sixth Street.
22	Tow.	3	80	Dalkena Lumber Co. (Wash.)	Port Townsend, Wash.	Dalkena, Wash.
23	Frt.	25	1,900	Great Lakes Steamship Co. (Del.)	Ozwego, N. Y.	Keith Building, Syracuse, N. Y.
24	Frb.	14	460	District of Columbia	Washington, D. C.	Municipal Building.
25	Frt.	3	31	John I. Snow	Rockland, Me.	79 Mechanic Street.
26	Frt.	37	2,400	Ore S. S. Corporation (Del.)	New York, N. Y.	25 Broadway.
27	Frt.	53	2,000	United States Shipping Board	do.	45 Broadway.
28	Cod.	22	500	Portland Trawling Co. (Me.)	do.	1 Fulton Fish Market.
29	Pas.	15	750	Fishers Island Navigation Co. (Conn.)	New London, Conn.	Foot State Street.
30	Frt.	53	2,000	United States Shipping Board	New York, N. Y.	45 Broadway.
31	Tow.	2	150	Schafer Bros. Lumber & Door Co. (Wash.)	Seattle, Wash.	Montessano, Wash.
32	Tow.	10	500	Central R. R. Co. of New Jersey (N. J.)	New York, N. Y.	143 Liberty Street.
33	Fer.	12	250	Florida Ferry Co. (Fla.)	Jacksonville, Fla.	26 South Main Street.
34	Frt.	36	5,000	Calmar Steamship Corporation (Del.)	New York, N. Y.	25 Broadway.
35	Frt.	30	180	Sacramento Transportation Co. (Calif.)	San Francisco, Calif.	Sacramento, Calif.
36	Fsh.	3	35	William Hopkins	Grand Haven, Mich.	Northport, Mich.
37	Tow.	6	300	Daniel Roe Towing & Transportation Co. (N. J.)	New York, N. Y.	1 Broadway.
38	Oys.	6	60	H. J. Lewis Oyster Co. (Conn.)	Bridgeport, Conn.	Stratford, Conn.
39	Tow.	5	75	Bridgeport Dredge & Dock Co. (Conn.)	do.	1024 Main Street.
40	Tow.	7	40	Pontin Boat Corporation (Del.)	New York, N. Y.	90 West Street.
41	Tow.	10	182	Ernest W. Bates	New Orleans, La.	Shreveport, La.
42	Fsh.	6	80	Eliza M. Thomas	Erie, Pa.	25 1/2 West Second Street.
43	Tow.	3	75	John P. Randerson	Albany, N. Y.	68 Chapel Street.
44	Frt.	37	2,750	Luckenbach Steamship Co. (Del.)	New York, N. Y.	44 Whitehall Street.
45	Frt.	24	900	Oliver J. Olson & Co. (Calif.)	San Francisco, Calif.	1 Drumm Street.
46	Fer.	6	500	City of New York	New York, N. Y.	Municipal Building
47	Pit.	8	125	T. Carlson	Port Arthur, Tex.	1735 Eighth Street.
48	Pas.	43	950	Western Transportation Co. (Del.)	Duluth, Minn.	103 Board of Trade Building.
49	Tow.	4	700	Great Lakes Towing Co. (N. J.)	do.	N. P. Dock.
50	Ref.	33	2,800	Strachan's Southern S. S. Co. (Del.)	Savannah, Ga.	7 West Tenth Street, Wilmington, Del.
51	Tow.	6	175	Carl Isakson	Seattle, Wash.	908 West Fifty-second Street.
52	Tow.	3	70	State of New York	Buffalo, N. Y.	Foot Porter Avenue.
53	Frt.	42	2,500	South Atlantic S. S. Co. (Del.)	Savannah, Ga.	Wilmington, Del.
54	Tow.	6	250	Red Star Towing & Transportation Co. (W. Va.)	New York, N. Y.	17 Battery Place.
55	Fer.	7	900	City of New York	do.	Department of Plants and Structures.
56	Cod.	24	500	Bay State Fishing Co. (Mass.)	Boston, Mass.	30 Fish Pier.
57	Frt.	24	1,000	Maritime S. S. Co. (Ohio)	Cleveland, Ohio	Union Trust Building.
58	Frt.	35	2,500	Charles R. McCormick Lumber Co. (Del.)	San Francisco, Calif.	215 Market Street.
59	Tow.	8	600	Ford Motor Co. (Del.)	Detroit, Mich.	Highland Park, Mich.
60	Frt.	26	1,600	Traders Transport Co. (Wash.)	Seattle, Wash.	Skinner Building.

^a Formerly British st. s. Damara.
^b st. s. Damara.
 Formerly st. s. Paraiso.
^a City of Mackinac.
^b State of New York.

^a Formerly st. s. Joseph A. Guider.
^a K. W. England.
^b Frank Selther.
 Formerly st. s. Western Ally.
 Formerly st. s. D. Collora.

Steam Vessels

Line No.	Official No.	Signal letters	Rig	Name of vessel	Tonnage		Dimensions			When built	Where built
					Gross	Net	Length	Breadth	Depth		
1	210782		St. s.	Forest T. Crosby	83	24	74.0	20.3	9.7	1912	Seattle, Wash.
2	207922		St. s.	Forester	39	24	58.8	16.0	8.6	1910	Hoquiam, Wash.
3	2447		St. s.	Forrest E. Single	103	51	83.0	19.6	8.2	1899	Philadelphia, Pa.
4	212187		St. w.	Forrester	159	108	95.5	21.8	4.9	1914	Mount Vernon, Wash.
5	210759	LWBN	St. s.	FORT ARMSTRONG □+	3,249	1,988	324.0	46.2	25.0	1920	Newark, N. J.
6	207985	LBQP	St. s.	Fort Bragg □	912	498	188.0	40.0	14.3	1910	Fairhaven, Calif.
7	212666		St. s.	FORT LEE	923	628	177.4	39.7	16.0	1915	Wilmington, Del.
8	126489	KMDV	St. s.	FORT MCHENRY	111	55	84.5	19.0	9.6	1895	Philadelphia, Pa.
9	141741		St. s.	Fort Meigs	108	95	115.6	29.0	6.0	1901	Oshkosh, Wis.
10	200994		St. p.	FORT ORANGE	4,307	2,800	411.1	50.8	12.8	1903	Wilmington, Del.
11	210771		St. w.	Fort Sutter □	1,139	801	219.2	42.6	9.3	1912	San Francisco, Calif.
12	217319	LPCS	St. s.	FORT WAYNE □+	6,231	3,921	409.6	54.4	27.4	1918	Baltimore, Md.
13	96407		St. s.	Fort Wood	198	144	97.0	21.6	7.5	1898	Greenport, N. Y.
14	202052		St. s.	Fortuna	59	30	70.5	18.6	7.9	1905	Solomons, Md.
15	209101		St. s.	Fortuna	23	16	43.0	12.6	5.6	1911	Manitowoc, Wis.
16	136665		St. s.	Foss No. 15	44	30	60.0	17.0	6.5	1902	Tacoma, Wash.
17	209226		St. s.	Fram	50	17	60.0	16.8	6.6	1901	Nacknack, Alaska
18	224549		St. s.	Fram	47	22	65.4	18.2	6.6	1925	Oakland, Calif.
19	120925		St. s.	FRANCES	80	40	80.5	17.0	8.4	1893	Sparrows Point, Md.
20	202063		St. w.	Frances □	698	542	174.0	38.0	8.3	1905	San Francisco, Calif.
21	214299		St. s.	Frances C.	11	7	40.4	12.5	4.2	1916	Saugatuck, Mich.
22	224910		St. s.	Frances D.	8	5	38.6	9.1	4.0	1908	Norfolk, Va.
23	93225		St. s.	Frances Anne	262	178	129.3	23.5	3.0	1901	Wilmington, Del.
24	219040	LRCQ	St. s.	FRANCES WEEMS +⊙	2,323	1,394	251.0	43.6	22.2	1919	Duluth, Minn.
25	200337		St. s.	Francis C. Hersey	79	47	77.6	21.7	9.5	1903	South Portland, Me.
26	203917		St. s.	FRANCIS E. HOUSE △	7,789	5,943	585.0	60.2	27.5	1907	Chicago, Ill.
27	221868	MDJL	St. s.	FRANCIS E. POWELL □+⊙	7,066	4,325	431.0	59.2	33.4	1922	Baltimore, Md.
28	111434		St. s.	Francis J. Reichert	112	76	87.6	21.3	9.9	1902	Noank, Conn.
29	81667		St. s.	Frank	74	27	89.3	17.6	6.0	1899	Madisonville, La.
30	120839		St. s.	FRANK W.	93	46	74.8	18.6	11.5	1891	Buffalo, N. Y.
31	207284		St. s.	FRANK BILLINGS ⊕	5,494	4,163	444.0	56.2	31.0	1910	Ecorse, Mich.
32	203762		St. s.	Frank Braeger	16	11	37.8	10.7	4.2	1906	Manitowoc, Wis.
33	211652		St. s.	Frank Dean	253	203	105.1	28.1	11.1	1913	Weehawken, N. J.
34	121204		St. w.	Frank Fowler	67	67	103.8	21.0	4.0	1901	Newport, Ky.
35	203473		St. s.	FRANK SEITHER ⊕	4,871	3,586	420.0	52.0	28.0	1906	Lorain, Ohio.
36	120709		St. s.	Frank Woods	384	316	120.0	25.6	10.6	1888	Saugatuck, Mich.
37	225019		St. w.	FRANK WOODS	95	95	112.0	26.0	4.4	1925	Mound City, Ill.
38	225176		St. s.	FRANK A. CUNNINGHAM □+	593	403	142.0	37.5	13.5	1925	Mariners Harbor, N. Y.
39	218958	LTBF	St. s.	Frank A. Furst	181	123	104.3	23.0	10.9	1919	Baltimore, Md.
40	202770		St. s.	FRANK C. BALL	6,909	5,459	530.0	66.2	32.0	1906	Ecorse, Mich.
41	209997		St. s.	FRANK C. OSBORN +	681	345	155.0	37.0	10.5	1912	Cleveland, Ohio.
42	204799		St. s.	FRANK E. TAPLIN +⊕	4,650	3,446	427.2	52.2	24.2	1907	Lorain, Ohio.
43	209509		St. w.	FRANK E. WOODS	59	59	133.7	28.7	4.0	1911	Bridgesport, Ala.
44	221147	MCQH	St. s.	FRANK G. DRUM □+⊕	7,048	4,295	435.0	56.2	33.5	1921	Alameda, Calif.
45	212090	LDKH	St. s.	FRANK H. BUCK □⊕	6,076	3,850	408.8	55.5	31.7	1914	San Francisco, Calif.
46	215204		St. s.	FRANK H. GOODYEAR +	8,243	6,409	580.0	60.0	27.9	1917	Ecorse, Mich.
47	217189	LNQV	St. s.	FRANK J. PETERSON +	2,241	1,349	253.5	43.6	20.2	1918	Ashtabula, Ohio.
48	5521		St. s.	FRANK N. CRANE	47	23	66.0	17.0	7.0	1868	Philadelphia, Pa.
49	228996		St. w.	Frank W. Phillips	130	130	122.0	25.0	3.9	1929	Alton, Ill.
50	200639		St. s.	Frank & Helen McAvoy	75	51	72.9	19.5	6.5	1903	Brooklyn, N. Y.
51	207767		St. s.	Frankford	63	43	70.0	17.5	7.5	1881	Camden, N. J.
52	81492		St. s.	Franklin	140	77	80.0	21.0	9.5	1894	St. Clair, Mich.
53	125507		St. p.	Franklin	663	635	220.0	34.0	7.2	1876	Wilmington, Del.
54	221123	MCPD	St. s.	FRANKLIN	2,841	1,670	299.3	43.1	25.6	1921	Mariners Harbor, N. Y.
55	219446	LVGD	St. s.	FRANKLIN COUNTY □+	2,592	1,613	251.0	43.6	26.1	1919	Lorain, Ohio.
56	120610		St. s.	Franklin Edson	112	63	90.0	18.6	8.7	1885	Brooklyn, N. Y.
57	220865	MCBP	St. s.	FRANKLIN K. LANE □+⊕	6,998	4,302	435.0	56.2	33.6	1920	Alameda, Calif.
58	215829	LJHR	St. s.	Fred Baxter □⊕	1,294	707	213.3	42.0	16.1	1917	North Bend, Oreg.
59	209879		St. w.	Fred Hall	88	88	121.0	28.0	3.2	1912	Cincinnati, Ohio.
60	202516		St. s.	FRED A. BRITTON	79	53	66.0	18.0	8.5	1905	Wilmington, Del.
61	117153		St. s.	Fred D. Dalzell	135	92	92.0	22.4	11.0	1920	Noank, Conn.

1 Formerly st. s. Brinton.

2 Formerly st. s. Eugene Hughes.

3 Formerly st. s. Lefevre.

4 Formerly st. p. C. W. Morse.

5 Formerly st. s. Holyoake.

6 Formerly st. s. Edward G. Gummel.

7 Formerly st. s. Elm.

8 Formerly U. S. N. No. 896.

9 Formerly st. s. Marion.

10 Formerly st. s. Chautauqua.

11 Formerly st. s. William B. Kerr.

(a) Robert Palmer.

(b) George N. Barrett.

12 Formerly st. s. W. W. Carre.

Line No.	Service	Crew	Horsepower	Name of owner	Home port	Address of owner
1	Tow.	7	350	Independent Towing Co. (Wash.)	Seattle, Wash.	Pier 40.
2	Tow.	3	175	Forester Tug Boat Co. (Wash.)	do.	Aberdeen, Wash.
3	Tow.	10	442	New York Towing & Transportation Corporation (N. Y.)	New York, N. Y.	17 Battery Place.
4	Frt.	5	200	American Tug Boat Co. (Wash.)	Seattle, Wash.	Everett, Wash.
5	Frt.	29	1,500	Charles Nelson Co. (Calif.)	San Francisco, Calif.	230 California Street.
6	Frt.	20	350	San Francisco Iron & Metal Co. (Calif.)	do.	2301 Stockton Street.
7	Fer.	7	1,000	Riverside & Fort Lee Ferry Co. (N. Y.)	New York, N. Y.	Foot West One hundred and twenty-fifth Street.
8	Tow.	11	350	Curtis Bay Towing Co. (Md.)	Baltimore, Md.	1600 Continental Building.
9	Frt.	4	150	James Scanes Boat & Dock Co. (Ohio)	Toledo, Ohio	401 Ohio Street.
10	Pas.	126	5,000	Hudson River Navigation Corporation (Del.)	New York, N. Y.	Pier 52, N. R.
11	Pas.	40	1,200	California Transportation Co. (Calif.)	San Francisco, Calif.	Pier 3.
12	Frt.	67	2,500	Los Angeles S. S. Co. (Calif.)	Los Angeles, Calif.	Box 218, Wilmington, Calif.
13	Pas.	8	600	Steamer Fort Wood (N. Y.)	New York, N. Y.	62 South Street.
14	Tow.	7	225	Southern Transportation Co. (N. J.)	Philadelphia, Pa.	Commercial Trust Building.
15	Fsh.	4	40	Andrew Lodde	Milwaukee, Wis.	Port Washington, Wis.
16	Tow.	6	125	Foss Launch & Tug Co. (Wash.)	Tacoma, Wash.	400 Dock Street.
17	Fsh.	3	130	Nack-Nack Packing Co. (Calif.)	Unalaska, Alaska	
18	Fsh.	7	150	Red Salmon Canning Co. (Calif.)	San Francisco, Calif.	2 Pine Street.
19	Tow.	9	200	Sanford & Brooks Co. (Md.)	Baltimore, Md.	South and Water Streets.
20	Frt.	26	500	Bay Transport Co. (Calif.)	San Francisco, Calif.	Pier 38.
21	Fsh.	2	75	Louis Rodal	Grand Haven, Mich.	Frankfort, Mich.
22	Fsh.	1	50	Guy Decker	Port Angeles, Wash.	Pysht, Wash.
23	Tow.	9	275	Chesapeake & Delaware Steamboat Co. (Del.)	Wilmington, Del.	7 West Tenth Street.
24	Frt.	27	1,250	Baltimore & Carolina Line (Md.)	Baltimore, Md.	Pier 5, East Pratt Street.
25	Tow.	6	325	Doane-Commercial Towing Co. (Mass.)	Boston, Mass.	78 Long Wharf.
26	Frt.	24	1,800	Duluth Steamship Co. (W. Va.)	Duluth, Minn.	Wolvin Building.
27	Tnk.	32	2,300	Atlantic Refining Co. (Pa.)	Philadelphia, Pa.	260 South Broad Street.
28	Tow.	7	325	Reichert Towing Line (N. Y.)	New York, N. Y.	Foot Dupont Street E. R. (B.).
29	Tow.	2	250	Poltevent & Favre Lumber Co. (Miss.)	New Orleans, La.	Mandeville, La.
30	Tow.	8	400	Great Lakes Towing Co. (N. J.)	Cleveland, Ohio	1090 Union Trust Building.
31	Frt.	26	1,700	Pioneer S. S. Co. (Ohio)	do.	1508 Rockefeller Building.
32	Fsh.	4	15	Frank Braeger	Milwaukee, Wis.	Station D, Rural Route 2.
33	Frt.	3	250	Astell Coaling & Lighterage Co. (N. Y.)	New York, N. Y.	90 West Street.
34	Tow.	5	257	Duquesne Slag Products Co. (Pa.)	Pittsburgh, Pa.	Diamond Building.
35	Frt.	27	1,470	Midland S. S. Co. (Ohio)	Cleveland, Ohio	Terminal Tower.
36	Pas.	15	300	W. H. Cochran	Grand Haven, Mich.	35 North Dearborn Street, Chicago, Ill.
37	Tow.	4	250	Wood Bros. Construction Co. (Nebr.)	Omaha, Nebr.	132 South Thirteenth Street, Lincoln, Nebr.
38	Fer.	5	650	City of New York	New York, N. Y.	Municipal Building.
39	Tow.	14	650	Arundel Corporation (Md.)	Baltimore, Md.	Pier 2, East Pratt Street.
40	Frt.	25	1,700	Globe Steamship Co. (Minn.)	Duluth, Minn.	100 Alworth Building.
41	Frt.	14	500	Erie Sand and Gravel Co. (Pa.)	Erie, Pa.	213 West Fourth Street.
42	Frt.	27	1,470	Wilson Transit Co. (Ohio)	Cleveland, Ohio	Rockefeller Building.
43	Pas.	10	75	Woods Lumber Co. (Penn.)	Memphis, Tenn.	Box 743.
44	Tnk.	38	3,100	Associated Oil Co. (Calif.)	San Francisco, Calif.	79 New Montgomery Street.
45	Tnk.	40	2,600	do.	do.	do.
46	Frt.	31	1,900	American Steamship Co. (N. Y.)	Buffalo, N. Y.	Marine Trust Building.
47	Frt.	26	1,250	Peterson Steamship Co. (Ohio)	Cleveland, Ohio	Lakewood, Ohio.
48	Tow.	4	50	Steam Tug R. E. Matton (N. Y.)	Albany, N. Y.	Waterford, N. Y.
49	Tow.	5	250	Neil O'Day	St. Louis, Mo.	Foot Pine Street.
50	Pas.	5	250	Eliza McAvoy	New York, N. Y.	1726 East Ninety-third Street (B.).
51	Tow.	8	250	City of Philadelphia	Philadelphia, Pa.	City Hall.
52	Fer.	2	200	Chester McNeill	Buffalo, N. Y.	424 Marine Trust Building.
53	Pas.	21	400	Franklin Transportation Co. (N. J.)	Philadelphia, Pa.	Southeast corner Front and Walnut Streets.
54	Tnk.	36	1,500	Texas Co. (Del.)	Wilmington, Del.	7 West Tenth Street.
55	Frt.	34	1,200	United States Shipping Board	New York, N. Y.	45 Broadway.
56	Pas.	5	300	City of New York	do.	Municipal Building.
57	Tnk.	40	3,100	Pan American Petroleum & Transport Co. (Del.)	Los Angeles, Calif.	714 West Tenth Street.
58	Frt.	26	850	Fred Baxter Steamship Co. (Calif.)	San Francisco, Calif.	485 California Street.
59	Tow.	4	364	American Aggregates Corporation (Ohio)	Cincinnati, Ohio	Greenville, Ohio.
60	Tow.	6	240	Patrick J. Cullnan	Chicago, Ill.	1909 Newport Avenue.
61	Tow.	7	300	W. Freeland Dalzell	New York, N. Y.	24 State Street.

¹ Formerly st. s. Champlain.
² Formerly st. s. Joshua W. Rhodes.
³ Formerly st. w. Julia O'Sullivan.
⁴ Formerly Chas. W. Kotcher.
⁵ Formerly st. w. ^a Chastang.
⁶ Formerly st. w. ^b Tennessee.
⁷ Formerly st. s. Crathorne.

⁸ Formerly st. s. Charru.
⁹ Formerly st. s. Samuel G. King.
¹⁰ Formerly st. s. Welcome.
¹¹ Formerly st. p. Columbia.
¹² Formerly st. s. Alida.
¹³ Formerly ^a Samuel E. Bouker.
¹⁴ Formerly ^b Dalzelline.

Line No.	Official No.	Signal letters	Rig	Name of vessel	Tonnage		Dimensions			When built	Where built
					Gross	Net	Length	Breadth	Depth		
1	25319		St. s.	¹ Fred B. Dalzell, jr.	96	65	78.9	20.3	10.1	1900	Brooklyn, N. Y.
2	224706		St. s.	Fred C. Greiling	54	37	65.0	16.5	9.2	1925	Green Bay, Wis.
3	121152	KQJB	St. s.	FRED E. RICHARDS. □	357	174	121.4	26.5	14.7	1900	Philadelphia, Pa.
4	222641		St. s.	FRED G. HARTWELL. †△	8,889	6,942	602.8	64.2	28.5	1922	Lorain, Ohio.
5	217055	LNHB	St. s.	³ FRED W. GREEN. †⊙	2,292	1,367	253.5	43.8	9.5	1905	Ecorse, Mich.
6	212487		St. s.	³ FRED W. UPHAM	88	60	72.4	20.2	10.0	1914	Ferrysburg, Mich.
7	202625		St. s.	⁴ FRED W. SARGENT	3,901	3,250	350.0	46.2	30.2	1905	Ecorse, Mich.
8	215847	LJKP	St. s.	FRED W. WELLER. □†⊕	0,485	5,899	500.0	68.0	28.0	1917	San Francisco, Calif.
9	222671		St. p.	Frederick	32	31	62.0	19.0	3.1	1922	Sattes, W. Va.
10	215635	LIWD	St. s.	⁶ FREDERIC EWING. □⊕	6,773	4,157	435.0	56.0	32.0	1917	do.
11	77530		St. s.	⁶ Frederick Reichert	52	35	62.5	17.6	7.5	1902	Tottenville, N. Y.
12	209601		St. s.	FREDERICK D. UNDERWOOD	217	147	109.6	25.1	11.6	1912	Port Richmond, N. Y.
13	202245		St. s.	Frederick G. Bourne. □	286	194	118.6	25.0	10.2	1905	Newburgh, N. Y.
14	211924		St. s.	⁷ Frederick H. Pontin	201	136	90.8	31.0	9.7	1914	West New Brighton, N. Y.
15	216103		St. s.	Frederick H. Steimle	40	31	54.0	15.0	6.8	1917	Manitowoc, Wis.
16	215424	LIPT	St. s.	FREDERIC R. KELLOGG	7,127	4,418	425.8	57.0	31.4	1917	Oakland, Calif.
17	96399		St. s.	⁸ Frederick T. Kellers. □†⊕	150	78	78.8	23.3	11.6	1898	Buffalo, N. Y.
18	126850		St. s.	⁹ Freedom	48	32	64.3	17.0	6.0	1892	Duluth, Minn.
19	200168		St. s.	FREEHOLD	220	149	98.0	24.5	13.8	1903	Philadelphia, Pa.
20	216032	LJSC	St. s.	FREEMAN. ⊕	3,350	1,949	318.5	49.5	24.2	1918	Camden, N. J.
21	219830	LWFG	St. s.	FREEMAN. ⊕	4,127	2,440	355.5	52.5	24.8	1920	Kearny, N. J.
22	216455	LKVS	St. s.	FRESNO. □†⊕	0,002	4,492	402.6	53.0	32.0	1918	Oakland, Calif.
23	210637	LCRT	St. s.	FRIEDA. □⊕	3,365	1,901	348.7	45.1	25.3	1912	Quincy, Mass.
24	223078		St. s.	FRONTENAC. †⊕	8,158	6,531	590.0	60.0	27.8	1923	River Rouge, Mich.
25	207434		St. s.	¹⁰ FRONTIER	421	287	119.8	88.9	14.6	1910	Buffalo, N. Y.
26	219302	LTWF	St. s.	FURLOIL. □†	1,370	760	242.5	36.9	19.7	1919	Violet, La.
27	207060	LBHQ	St. s.	FULTON	229	156	93.3	25.2	12.1	1909	Port Richmond, N. Y.
28	208824		St. s.	Fulton	158	93	101.4	29.0	8.6	1911	Tottenville, N. Y.
29	226212		St. s.	G. and E. No. 1	113	77	79.4	22.3	10.3	1926	Millford, Del.
30	215519		St. s.	G. McDonald	16	11	41.2	11.1	4.8	1910	International Falls, Minn.
31	206423		St. s.	G. A. BOECKLING	328	157	155.2	30.0	9.1	1909	Ecorse, Mich.
32	223439		St. s.	G. A. Minor	45	30	52.5	13.2	6.1	1922	Marinette, Wis.
33	206623		St. s.	G. A. TOMLINSON. ⊕	6,361	4,862	504.0	54.0	30.0	1909	Lorain, Ohio.
34	85568		St. s.	G. C. Adams	80	40	83.6	20.0	7.0	1878	Jersey City, N. J.
35	92911	KNRV	St. s.	¹¹ G. E. ROPER	439	246	138.8	27.0	16.0	1898	Camden, N. J.
36	120789		St. s.	¹² G. H. Dalzell	94	64	86.2	19.5	9.6	1889	Philadelphia, Pa.
37	208804		St. s.	¹³ G. H. McNeal	244	138	128.4	21.0	11.0	1911	Millford, Del.
38	130386		St. s.	¹⁴ G. J. Conroy	53	36	68.5	18.2	7.1	1887	Tottenville, N. Y.
39	86610		St. s.	G. J. GRAMMER. ⊕	4,471	3,703	418.0	48.0	28.0	1902	West Superior, Wis.
40	202772		St. w.	G. K. Wentworth	325	285	145.0	28.5	7.0	1905	Portland, Ore.
41	204815		St. s.	¹⁵ G. N. Wilson. ⊕	6,035	4,530	480.0	54.2	31.2	1907	Ecorse, Mich.
42	85527		St. s.	G. S. Allyn	211	136	150.4	20.0	10.7	1878	Mystic, Conn.
43	100504		St. s.	¹⁶ G. T. Rendle	30	15	52.3	14.0	6.2	1891	Dover, N. H.
44	86548		St. s.	G. W. DECKER	77	52	68.1	19.6	8.0	1900	Newburgh, N. Y.
45	214651		St. w.	¹⁷ G. W. McBride	204	126	136.6	26.0	4.7	1916	Elizabeth, Pa.
46	209597		St. w.	G. W. Williams	9	9	74.9	16.0	3.0	1912	Rogers Incline, Ala.
47	86655		St. s.	G. H. A. Thomas	90	50	98.7	25.8	4.8	1902	Madisonville, La.
48	227975	MHBK	St. s.	¹⁸ GALE. ⊕	404	241	139.4	25.2	14.3	1919	Savannah, Ga.
49	207230		St. w.	Gamecock	464	406	160.1	33.6	7.8	1910	Portland, Ore.
50	86172		St. s.	Gard B. Reynolds	45	22	64.3	15.5	7.0	1891	Philadelphia, Pa.
51	85592		St. p.	Garden City. □	1,060	730	208.0	37.0	13.6	1879	San Francisco, Calif.
52	221070	MCLJ	St. s.	GARGOYLE. □⊕	7,002	4,303	425.0	57.2	33.1	1921	Oakland, Calif.
53	220250	LWTK	St. s.	¹⁹ GARNET HULINGS. †⊕⊕	7,311	4,555	425.8	57.0	33.1	1920	do.
54	207959		St. p.	²⁰ Garrison	577	397	155.0	33.0	13.5	1887	Boston, Mass.
55	210675		St. s.	GARY	71	36	73.4	18.6	10.2	1912	Cleveland, Ohio.

¹ Formerly st. s. Union.² Formerly st. s. Craycroft.³ Formerly st. s. American.⁴ Formerly st. s. Delaware.⁵ Formerly st. s. Wilhelm Jebsen.⁶ Formerly st. s. John Douglas.⁷ Formerly st. s. James Logan.⁸ Formerly st. s. Harvey D. Goulder.⁹ Formerly st. s. Corona.¹⁰ Formerly st. s. Niagara Frontier.¹¹ Formerly st. s. [a] M. E. Luckenbach.¹² Formerly st. s. [b] Luckenbach No. 1.¹³ Formerly st. s. [c] U. S. Engineers Barnegat.

Line No.	Service	Crew	Horsepower	Name of owner	Home port	Address of owner
1	Tow.	6	275	Fred B. Dalzell	New York, N. Y.	24 State Street.
2	Tow.	8	290	Waterways Engineering Co. (Wis.)	Milwaukee, Wis.	924 MacDonald Street, Green Bay, Wis.
3	Tow.	8	790	Great Lakes Dredge & Dock Co. (N. J.)	New York, N. Y.	17 Battery Place.
4	Frt.	35	2,400	Franklin Steamship Corporation (Del.)	Cleveland, Ohio	Union Trust Building.
5	Frt.	24	1,220	John J. Roen	Grand Haven, Mich.	213 Beveledere Avenue, Charlevoix, Mich.
6	Tow.	8	400	Consumers Co. (Ill.)	Chicago, Ill.	111 West Washington Street.
7	Frt.	31	1,700	Great Lakes Transit Corporation (N. Y.)	Buffalo, N. Y.	223 Erie Street.
8	Tnk.	48	3,300	Standard Shipping Co. (Del.)	Wilmington, Del.	C/o Corporation Trust Co. of America.
9	Pas.	2	30	Sattes Ferry Co. (W. Va.)	Pittsburgh, Pa.	Statts, W. Va.
10	Tnk.	41	2,600	Pan American Petroleum & Transport Co. (Del.)	Los Angeles, Calif.	714 West Tenth Street.
11	Tow.	5	350	Reichert Towing Line (N. Y.)	New York, N. Y.	Foot Dupont Street, (B).
12	Frt.	11	900	Baltimore & Ohio R. R. Co. (Md.)	Baltimore, Md.	Baltimore and Charles Streets.
13	Frt.	10	250	Singer Manufacturing Co. (N. J.)	New York, N. Y.	149 Broadway.
14	Frt.	7	300	Pontin Boat Corporation (Del.)	do.	90 West Street.
15	Fsh.	4	57	Charles Meyer	Milwaukee, Wis.	Port Washington, Wis.
16	Tnk.	37	2,600	Pan American Petroleum & Transport Co. (Del.)	Los Angeles, Calif.	714 West Tenth Street.
17	Tow.	5	500	Michigan Limestone & Chemical Co. (Mich.)	Detroit, Mich.	723 Dime Bank Building.
18	Tow.	4	65	Construction Materials Corporation (Del.)	Chicago, Ill.	228 North La Salle Street.
19	Tow.	12	500	Central Railroad Co. of New Jersey (N. J.)	New York, N. Y.	143 Liberty Street.
20	Frt.	35	1,800	Pocahontas Steamship Co. (Del.)	Wilmington, Del.	Du Pont Building.
21	Frt.	33	1,700	Freeport Sulphur Transportation Co. (Del.)	New York, N. Y.	61 Broadway.
22	Frt.	56	2,800	United States Shipping Board	San Francisco, Calif.	369 Pine Street.
23	Frt.	37	3,000	Union Sulphur Co. (N. J.)	New York, N. Y.	33 Rector Street.
24	Frt.	35	1,900	Cleveland-Cliffs S. S. Co. (Ohio)	Cleveland, Ohio	1460 Union Trust Building.
25	Frt.	22	856	Pittsburgh Steamship Co. (W. Va.)	Duluth, Minn.	Wolvin Building.
26	Tnk.	20	750	Mexican Petroleum Corporation (Me.)	Los Angeles, Calif.	Security Building.
27	Tow.	7	850	Delaware, Lackawanna & Western R. R. Co. (Pa.)	New York, N. Y.	90 West Street.
28	Frt.	7	350	New York & New Jersey Steamboat Co. (N. J.)	Perth Amboy, N. J.	286 Front Street.
29	Tow.	6	474	Consolidated Gas Electric Light & Power Co. (Md.)	Baltimore, Md.	Lexington Building.
30	Tow.	7	30	International Lumber Co. (Minn.)	Duluth, Minn.	International Falls, Minn.
31	Pas.	18	600	Bay Transportation Co. (Ohio)	Sandusky, Ohio	Foot Columbus Avenue.
32	Fsh.	5	65	Garfield A. Minor	Milwaukee, Wis.	Green Bay, Wis.
33	Frt.	31	1,700	Pioneer S. S. Co. (Ohio)	Cleveland, Ohio	1508 Rockefeller Building.
34	Tow.	8	255	Cornell Steamboat Co. (N. Y.)	Albany, N. Y.	Kingston, N. Y.
35	Tow.	19	1,000	Crown Coal & Towing Co. (La.)	New Orleans, La.	816 Howard Avenue.
36	Tow.	4	250	Fred B. Dalzell	New York, N. Y.	24 State Street.
37	Fsh.	29	450	McNeal Dodson Co. (Va.)	Reedville, Va.	
38	Tow.	5	150	David J. Conroy (Del.)	New York, N. Y.	One hundred fifty-second Street and Harlem River.
39	Frt.	26	1,200	Grammer S. S. Co. (Ohio)	Buffalo, N. Y.	Prudential Building.
40	Tow.	8	500	Hosford Transportation Co. (Oreg.)	Portland, Oreg.	Foot Lincoln Street
41	Frt.	29	1,600	American S. S. Co. (N. Y.)	Buffalo, N. Y.	Marine Trust Building.
42	Fsh.	10	600	Colonna's Shipyard (Va.)	Norfolk, Va.	
43	Tow.	3	120	George T. Rendie Co. (Mass.)	Boston, Mass.	270 Condr Street.
44	Tow.	8	278	Cornell Steamboat Co. (N. Y.)	Albany, N. Y.	Kingston, N. Y.
45	Tow.	16	430	Koch-McBride Towing Co. (Ky.)	Louisville, Ky.	Y. M. C. A. Building.
46	Tow.	3	25	Bridgeport Lumber Co.	Chattanooga, Tenn.	Bridgeport, Ala.
47	Frt.	12	100	G. H. A. Thomas Co. (La.)	New Orleans, La.	Poydras and Broad Streets
48	Cod.	23	550	Bay State Fishing Co. (Mass.)	Boston, Mass.	30 Fish Pier.
49	Tow.	9	1,000	Willamette & Columbia River Towing Co. (Oreg.)	Portland, Oreg.	181 East Water Street.
50	Tow.	1	75	Norfolk Lighterage Co. (Va.)	Norfolk, Va.	Foot Commerce Street.
51	Fer.	14	625	South Pacific Coast Ry. Co. (Calif.)	San Francisco, Calif.	65 Market Street.
52	Tnk.	33	3,000	Vacuum Oil Co. (N. Y.)	New York, N. Y.	61 Broadway.
53	Tnk.	34	2,800	Continental S. S. Co. (Del.)	Wilmington, Del.	Baltimore, Md.
54	Fer.	6	500	Garrison & West Point Ferry Co. (N. Y.)	New York, N. Y.	Garrison, N. Y.
55	Tow.	8	300	Dunham Towing & Wrecking Co. (Ill.)	Chicago, Ill.	Ninety-fourth Street and Calumet River.

¹¹ Formerly st. s. ^a Frank W. Munn.
^b George Hill.
¹² Formerly st. s. ^a G. H. McNeal.
^b U. S. S. G. H. McNeal
¹³ Formerly st. s. ^a Nonpareil.
^b Holbrook.
¹⁴ Formerly st. s. Jacob T. Kopp.

¹⁵ Formerly st. s. Iva.
¹⁶ Formerly st. w. Conqueror.
¹⁷ Formerly ^a French st. s. Magenta.
^b British st. s. Angel De La Paz.
¹⁸ Formerly st. s. Salina.
¹⁹ Formerly st. p. General Hancock.

Line No.	Official No.	Signal letters	Rig	Name of vessel	Tonnage		Dimensions			When built	Where built
					Gross	Net	Length	Breadth	Depth		
1	77166		St. s.	¹ Gaspee.....□	113	55	83.2	22.0	10.3	1893	Wilmington, Del.....
2	85885	JVND	St. s.	² Gaston.....□	846	463	212.0	31.5	19.0	1881	do.....
3	220623	MBLP	St. s.	GATEWAY CITY.....□+⊙	5,976	3,700	400.7	54.2	30.2	1920	Harriman, Pa.....
4	110753	LPCK	St. s.	³ Gedney.....	728	366	156.6	36.6	15.9	1887	Wilmington, Del.....
5	226202	MHBT	St. s.	⁴ GEMMA.....⊙	271	184	135.5	22.5	12.6	1918	Fort William, Ont.....
6	214824		St. s.	⁵ Gene.....	54	26	69.0	19.0	7.3	1917	Greenwich Piers, N. J.....
7	210735	LCQM	St. s.	⁶ GENE CRAWLEY.....□⊙	3,184	2,488	304.7	43.7	25.3	1912	Ashtabula, Ohio.....
8	86066		St. s.	GENERAL.....	332	201	130.0	25.1	9.4	1899	Brooklyn, N. Y.....
9	226813		St. w.	GENERAL ASHBURN.....□⊙	319	197	130.1	35.1	5.1	1927	Dubuque, Iowa.....
10	203974		St. s.	GENERAL GARRETSON.....+△	6,297	4,910	520.0	54.0	26.2	1907	West Bay City, Mich.....
11	228755		St. s.	⁷ GENERAL HANCOCK.....	131	89	96.2	23.5	9.6	1898	Wilmington, Del.....
12	211610	LDFT	St. s.	⁸ GENERAL MARKHAM.....□⊙	2,487	1,258	250.0	43.0	26.0	1913	Cleveland, Ohio.....
13	201162		St. s.	General McClellan.....	18	12	49.6	11.2	5.0	1904	New York, N. Y.....
14	222306		St. s.	⁹ GENERAL MEIGS.....	207	181	125.8	26.4	10.9	1892	Camden, N. J.....
15	85627		St. s.	General Newton.....	40	20	63.7	16.8	6.6	1880	Athens, N. Y.....
16	141670		St. w.	¹⁰ General Pershing.....	141	141	150.0	30.0	4.5	1900	Stillwater, Minn.....
17	207960		St. s.	General Sumner.....	449	305	160.2	37.5	14.2	1900	Boston, Mass.....
18	204510		St. s.	Gen. Washington.....	97	66	78.0	16.7	4.8	1907	Astoria, Ore.....
19	211764		St. w.	¹¹ General Wood.....	272	272	181.9	29.8	6.0	1913	Shdell, La.....
20	203337	KVNL	St. s.	GENERAL G. M. SORREL.....	169	115	92.0	21.5	10.8	1906	Chester, Pa.....
21	220740	MBSC	St. s.	GENERAL M. H. SHERMAN.....⊙	6,089	3,850	402.6	53.0	32.2	1920	Oakland, Calif.....
22	215110	LHDV	St. s.	¹² GEN. W. C. GORGAS.....⊙	4,636	2,723	370.1	45.3	26.8	1902	Rostock, Germany.....
23	86501		St. s.	GEN. ORLANDO M. POE.....△	4,835	3,705	470.0	50.0	29.0	1900	Cleveland, Ohio.....
24	218718	LSJF	St. s.	¹³ GENEVIEVE LYKES.....□+⊙	2,689	1,667	253.4	43.8	26.2	1919	Manitowoc, Wis.....
25	85661		St. s.	George Curtis.....	194	65	121.2	20.3	11.6	1881	Boothbay, Me.....
26	206928		St. s.	GEORGE EDWARD.....	49	34	68.0	16.0	7.1	1909	Buffalo, N. Y.....
27	85748		St. s.	George Field.....	29	14	53.8	15.0	6.2	1882	do.....
28	220889	MCDQ	St. s.	GEORGE PEIRCE.....□+⊙	5,462	3,365	400.7	54.2	30.4	1920	Chester, Pa.....
29	86367		St. s.	GEORGE STEPHENSON.....△	3,884	3,155	407.4	49.0	23.4	1896	West Bay City, Mich.....
30	215447	LHQF	St. s.	¹⁴ GEORGE WASHINGTON.....+△	23,788	13,002	698.9	78.2	23.1	1908	Stettin, Germany.....
31	224216	MFQG	St. s.	Geo. WASHINGTON.....□+⊙	5,184	3,167	375.5	54.0	17.2	1924	Newport News, Va.....
32	77508		St. w.	¹⁵ George Woods.....	71	71	114.2	21.5	3.4	1901	Parkersburg, W. Va.....
33	206226		St. s.	George A. Hibbard.....	65	44	68.8	17.9	7.6	1910	Boston, Mass.....
34	207868		St. s.	¹⁶ George A. Keating.....	112	63	78.0	19.8	9.2	1910	Perth Amboy, N. J.....
35	111051		St. s.	¹⁷ George A. Keogh.....	60	30	69.3	18.1	7.8	1893	Tottenville, N. Y.....
36	110918		St. s.	¹⁸ George B. Hance.....	23	11	52.4	14.6	6.0	1891	Athens, N. Y.....
37	86671		St. s.	GEORGE B. LEONARD.....	4,037	2,844	350.0	50.0	23.6	1903	Chicago, Ill.....
38	200667		St. s.	GEORGE B. MCCLELLAN.....	256	174	109.0	25.1	13.0	1904	Camden, N. J.....
39	85734		St. s.	George B. Roe.....	42	21	64.6	16.0	7.0	1882	Tottenville, N. Y.....
40	219294	LTVR	St. s.	GEORGE C. GREER.....□⊙	426	200	142.0	27.7	14.8	1919	Port Jefferson, N. Y.....
41	86519		St. s.	Geo. C. Van Tuyl, Jr.....	21	14	45.0	13.9	5.6	1900	Albany, N. Y.....
42	86587		St. s.	¹⁹ George D. Cooley.....	34	23	54.4	13.3	6.0	1901	Kingston, N. Y.....
43	207792		St. s.	²⁰ GEORGE D. DIXON.....	4,090	3,159	350.0	46.0	31.0	1910	Wyandotte, Mich.....
44	225512		St. s.	George D. Lewis.....	135	45	105.6	18.2	8.1	1926	New London, Conn.....
45	86239		St. s.	²¹ GEORGE E. WEED.....	73	36	75.6	17.5	8.1	1892	Sparrows Point, Md.....
46	220760	MBSL	St. s.	GEORGE E. WEED.....□+	5,975	3,710	400.7	54.2	30.4	1920	Chester, Pa.....
47	204225		St. s.	GEORGE F. BAKER.....△	7,210	5,459	586.0	58.0	25.5	1907	Superior, Wis.....
48	225748		St. s.	Geo. F. Cottrell.....	26	17	54.8	13.5	5.7	1926	Tiverton, R. I.....
49	86555		St. s.	Geo. F. Haller.....	185	107	101.0	21.5	8.5	1901	Alameda, Calif.....
50	208396		St. s.	²² GEORGE F. RAND.....⊙	6,533	4,985	532.0	58.0	31.0	1911	Lorain, Ohio.....
51	201690	KTQB	St. s.	Geo. F. RANDOLPH.....	211	144	112.0	23.0	11.2	1905	Baltimore, Md.....
52	202068		St. s.	²³ GEORGE G. BARNUM.....	6,272	4,826	504.0	54.0	26.7	1905	West Bay City, Mich.....
53	204251		St. s.	²⁴ GEORGE G. CRAWFORD.....△	7,971	6,196	585.0	60.0	32.0	1907	Lorain, Ohio.....
54	215154	LHFW	St. s.	GEORGE G. HENRY.....□+⊙	6,265	3,849	435.0	56.0	32.0	1917	San Francisco, Calif.....
55	81747		St. s.	²⁵ GEORGE H. INGALLS.....⊙	4,904	3,879	430.0	50.2	24.4	1901	Chicago, Ill.....
56	218629	LSFH	St. s.	Geo. H. JONES.....□+⊙	6,689	4,165	429.3	59.2	31.4	1919	Chester, Pa.....

¹ Formerly st. s. James McCaldin.

² Formerly st. s. ^a Reliance.

³ Formerly st. s. ^b United States Engineers, Gedney.

⁴ Formerly British st. s. Gemma.

⁵ Formerly st. s. George Hawley.

⁶ Formerly U. S. Q. M. Corps st. s. General Hancock.

⁷ Formerly st. s. Radiant.

⁸ Formerly U. S. Q. C. st. s. Genl. Meigs.

⁹ Formerly *st. p. ^a Lora.

¹⁰ Formerly *st. p. ^b Omaha.

¹¹ Formerly *st. p. S. L. Elam.

¹² Formerly German st. s. Prinz Sigismund.

¹³ Formerly st. s. Lake Gadsden.

¹⁴ Formerly German st. s. George Washington.

¹⁵ Formerly st. w. ^a John S. Summers.

¹⁶ Formerly st. w. ^b D. T. Flesher.

¹⁷ Formerly st. w. ^c Kennett Dillman.

Line No.	Service	Crew	Horsepower	Name of owner	Home port	Address of owner
1	Tow.	8	300	Providence Steamboat Co. (R. I.)	Providence, R. I.	Foot Crary Street.
2	Frt.	30	600	Gaston S. S. Co. (Tex.)	Houston, Tex.	Cotton Exchange Building.
3	Frt.	45	3,000	United States Shipping Board	Philadelphia, Pa.	Bourse Building.
4	Tow.	21	600	Reading Co. (Pa.)	do.	Reading Terminal.
5	Cod.	23	500	Trawler Gemma (Mass.)	Gloucester, Mass.	35 Wharf Street.
6	Tow.	8	150	Louis B. Tucker	Philadelphia, Pa.	103 Walnut Street.
7	Tnk.	26	1,315	Sinclair Navigation Co. (Del.)	New York, N. Y.	45 Nassau Street.
8	Pas.	14	460	William H. Burton	do.	36 Gorham Avenue, Brookline, Mass.
9	Frt.	18	600	Inland Waterways Corporation (Del.)	Dubuque, Iowa	523 Marquette Avenue, Minneapolis, Minn.
10	Frt.	29	2,000	Wilson Transit Co. (Ohio)	Cleveland, Ohio	Rockefeller Building.
11	Fer.	4	350	Hutchinson Ferry Co.	Ogdensburg, N. Y.	Alexandria Bay, N. Y.
12	Tnk.	30	1,400	Continental S. S. Co. (Del.)	New York, N. Y.	Baltimore, Md.
13	Tow.	3	90	City of New York	do.	Municipal Building.
14	Pas.	5	350	Steamer General Meigs (N. Y.)	do.	80 Broad Street.
15	Tow.	5	200	Taylor Dredging Co. (N. J.)	do.	Foot Communipaw Avenue.
16	Frt.	14	900	Liberty Transit Co. (W. Va.)	Pittsburgh, Pa.	Wheeling, W. Va.
17	Fer.	6	700	City of Boston (Mass.)	Boston, Mass.	City Hall.
18	Pas.	5	200	Knappton Towboat Co. (Wash.)	Astoria, Oreg.	Foot Fourteenth Street.
19	Pas.	14	600	River Towing Co. (Pa.)	Pittsburgh, Pa.	Wood Street.
20	Frt.	7	500	Ocean Steamship Co. of Savannah (Ga.)	New York, N. Y.	Pier 52, North River.
21	Frt.	39	2,800	Los Angeles S. S. Co. (Calif.)	Los Angeles, Calif.	Box 218, Wilmington, Calif.
22	Frt.	48	2,600	Libby, McNeill & Libby (Me.)	San Francisco, Calif.	465 California Street.
23	Frt.	25	2,300	Pittsburgh Steamship Co. (W. Va.)	Duluth, Minn.	Wolvin Building.
24	Frt.	30	1,600	Lykes Bros. Steamship Co. (La.)	Galveston, Tex.	U. S. National Bank Building.
25	Fsh.	23	250	Menhaden Fisheries Corporation (Del.)	Wilmington, Del.	7 Day Street, New York, N. Y.
26	Fsh.	3	125	John H. Werner	Cleveland, Ohio	Lorain, Ohio.
27	Tow.	2	20	Steam tug George Fields (N. Y.)	New York, N. Y.	17 State Street.
28	Frt.	44	3,000	United States Shipping Board	Philadelphia, Pa.	Bourse Building.
29	Frt.	25	1,700	Pittsburgh Steamship Co. (W. Va.)	Duluth, Minn.	Wolvin Building.
30	Pas.	600	22,000	United States Lines (Del.)	New York, N. Y.	45 Broadway.
31	Pas.	90	4,750	Eastern Steamship Lines (Me.)	do.	Pier 10, North River.
32	Tow.	12	100	Woods Construction Co. (Nebr.)	Omaha, Nebr.	132 South Thirteenth Street, Lincoln, Nebr.
33	Pas.	6	300	City of Boston (Mass.)	Boston, Mass.	City Hall.
34	Tow.	5	200	Great Eastern Gravel Corporation (N. Y.)	New York, N. Y.	Port Jefferson, N. Y.
35	Tow.	5	250	Maseck Towing & Transportation Co. (N. J.)	do.	Pier 50 N. R.
36	Tow.	2	110	Cornell Steamboat Co. (N. Y.)	Albany, N. Y.	Kingston, N. Y.
37	Frt.	22	1,800	Great Lakes Steamship Co. (Del.)	Keith Building, Syracuse, N. Y.	Keith Building, Syracuse, N. Y.
38	Frb.	8	600	City of New York	New York, N. Y.	Municipal Building.
39	Tow.	4	150	Androvett Towing & Transportation Co. (N. J.)	New York, N. Y.	4553 Arthur Kill Road.
40	Tow.	19	950	Magnolia Petroleum Co. (Tex.)	Port Arthur, Tex.	Beaumont, Tex.
41	Tow.	3	80	John P. Randerson	Albany, N. Y.	68 Chapel Street.
42	Tow.	3	225	I. M. Ludington Sons (N. Y.)	Rochester, N. Y.	Powers Building.
43	Frt.	27	1,700	Great Lakes Transit Corporation (N. Y.)	Buffalo, N. Y.	223 Erie Street.
44	Fsh.	22	150	George F. Lewis	Newport, R. I.	Sherman's Wharf.
45	Tow.	10	200	Eastern Steamship Lines (Me.)	New York, N. Y.	Pier 10, North River.
46	Frt.	44	3,000	United States Shipping Board	Philadelphia, Pa.	Bourse Building.
47	Frt.	25	1,800	Pittsburgh Steamship Co. (W. Va.)	Duluth, Minn.	Wolvin Building.
48	Fsh.	13	75	Seaconnet River Fishing Co. (R. I.)	Newport, R. I.	Tiverton, R. I.
49	Msc.	15	250	Libby, McNeill & Libby (Me.)	San Francisco, Calif.	465 California Street.
50	Frt.	32	1,760	American Steamship Co. (N. Y.)	Buffalo, N. Y.	Marine Trust Building.
51	Tow.	8	600	Baltimore & Ohio R. R. Co. (Md.)	Baltimore, Md.	Baltimore and Charles Streets.
52	Frt.	25	1,800	Superior Steamship Co. (Minn.)	Duluth, Minn.	800 Alworth Building.
53	Frt.	25	1,890	Pittsburgh Steamship Co. (W. Va.)	do.	Wolvin Building.
54	Tnk.	36	2,600	Pan American Petroleum and Transport Co. (Del.)	Los Angeles, Calif.	714 West Tenth Street.
55	Frt.	29	1,700	Eastern Steamship Corporation (N. Y.)	Buffalo, N. Y.	Prudential Building.
56	Tnk.	26	2,800	Standard Shipping Co. (Del.)	Wilmington, Del.	Corporation Trust Co. of America.

^a W. P. Runyon
^b Bradley
^c Perseverance
^d U. S. Q. M. C. Perseverance
^e Robert E. Petty.
^f Shirley Keller.
^g Jack.
^h Formerly st. s. R. G. Davis.

ⁱ Formerly st. s. ^a George D. Cooley.
^j U. S. Engineer Corps Colonel Thayer.
^k Formerly st. s. Allegheny.
^l Formerly st. s. Germania.
^m Formerly st. s. William C. Agnew.
ⁿ Formerly st. s. Socapa.
^o Formerly st. s. Le Grand S. De Graff.
^p Formerly st. s. William L. Brown.

Line No.	Official No.	Signal letters	Rig	Name of vessel	Tonnage		Dimensions			When built	Where built
					Gross	Net	Length	Breadth	Depth		
1	223225		St. s.	¹ GEORGE H. PATTON.....	59	40	<i>Feet</i> 69.8	<i>Feet</i> 17.5	<i>Feet</i> 7.6	1915	Montreal, Canada.....
2	223267		St. p.	GEORGE H. WALKER.....□	2,062	1,987	340.0	56.0	10.9	1923	Pittsburgh, Pa.....
3	227849		St. w.	Geo. J. Oehler.....	111	109	134.0	27.8	3.4	1928	Knoxville, Tenn.....
4	207617		St. s.	¹ Geo. J. WHELAN.....	1,184	805	220.0	40.0	15.3	1910	Toledo, Ohio.....
5	86543		St. s.	Geo. K. Kirkham.....	95	64	76.1	20.5	9.7	1900	Athens, N. Y.....
6	215007	LHBR	St. s.	³ George L. Olson.....□+⊙	1,428	814	223.0	43.6	16.5	1917	Oakland, Calif.....
7	206876	LBGS	St. s.	GEORGE L. POTTER.....	220	149	112.3	24.1	11.6	1909	Baltimore, Md.....
8	226276		St. s.	GEORGE M. HUMPHREY△	8,004	6,311	586.3	60.2	27.9	1927	Lorain, Ohio.....
9	213847		St. s.	GEORGE M. SHRIVER.....	260	176	109.7	25.0	12.6	1915	Port Richmond, N. Y.....
10	219565	LVMW	St. s.	⁴ Geo. N. Barrett.....	179	30	95.5	24.7	12.2	1920	Sturgeon Bay, Wis.....
11	210805		St. w.	⁴ Geo. N. Roberts.....□	167	167	160.0	31.0	5.0	1912	Evansville, Ind.....
12	92264		St. s.	⁶ Geo. N. Southwick.....	57	28	69.0	27.6	7.0	1891	Alexandria, Va.....
13	86511		St. s.	George P. Squires.....	218	137	142.7	22.7	8.8	1900	Baltimore, Md.....
14	200702		St. s.	GEORGE R. POTTER.....	133	66	77.6	10.3	8.8	1887	Buffalo, N. Y.....
15	85845		St. s.	Geo. S. Donaldson.....	13	6	44.2	13.5	6.0	1883	do.....
16	110687		St. s.	⁷ George S. Tice.....	74	50	83.2	18.1	8.0	1885	Newburgh, N. Y.....
17	216388	LKSW	St. s.	GEORGE W. BARNES.....□⊕	6,531	4,703	416.8	56.1	32.7	1918	Quincy, Mass.....
18	150941		St. p.	⁸ Geo. W. Bates.....	99	76	107.5	21.4	4.7	1902	Portland, Ore.....
19	223020		El. s.	GEORGE W. LOFT.....	375	595	209.0	45.1	16.3	1923	Mariners Harbor, N. Y.....
20	201802		St. s.	⁹ GEORGE W. MEAD.....⊕	3,968	2,935	387.0	50.2	23.8	1905	Cleveland, Ohio.....
21	225944		St. w.	GEORGE W. MILLER.....	223	223	138.0	32.0	4.9	1926	Jeffersonville, Ind.....
22	145335		St. p.	¹⁰ George W. Perkins.....	896	548	175.0	36.6	13.3	1890	Wilmington, Del.....
23	202166		St. s.	GEORGE W. PERKINS.....△	6,406	4,922	558.2	56.0	26.5	1905	Superior, Wis.....
24	10977		St. s.	Geo. W. Pratt.....	41	20	76.5	17.5	6.8	1863	Rondout, N. Y.....
25	219144	LTKS	St. s.	¹¹ Geo. W. Stevens.....	177	30	95.5	24.7	12.2	1919	Sturgeon Bay, Wis.....
26	86105		St. s.	Geo. W. WASHBURN.....	268	149	123.0	26.0	13.8	1890	Newburgh, N. Y.....
27	214587	LGNK	St. s.	GEORGEANNA WEEMS.....⊕	2,088	1,556	242.2	39.0	18.0	1916	Wilmington, Del.....
28	80467	KPJT	St. s.	Georges Creek.....	398	184	128.9	28.7	16.7	1899	Port Richmond, N. Y.....
29	85961		St. s.	Georgia.....	1,749	1,188	280.0	40.0	15.0	1887	Wilmington, Del.....
30	86624		St. s.	Georgia.....□	148	61	104.3	22.0	9.2	1902	Tacoma, Wash.....
31	125873		St. s.	¹² Georgia.....	895	393	195.7	34.4	12.0	1880	Manitowoc, Wis.....
32	214412		St. s.	GEORGIA.....	98	51	71.0	20.0	12.5	1916	Cleveland, Ohio.....
33	216290	LKJH	St. s.	¹³ GEORGIAN.....□⊕+	4,691	2,899	377.0	52.0	26.8	1918	Shooters Island, N. Y.....
34	219628	LVQP	St. s.	¹⁴ GEORGIAN.....□⊕	5,855	3,588	434.3	57.7	27.2	1920	Chester, Pa.....
35	212280		St. s.	Georgians.....□	242	198	145.0	22.6	7.1	1914	Portland, Ore.....
36	223042		St. w.	Georgie Burton.....□	572	455	153.5	32.0	6.2	1923	do.....
37	217442	LPKT	St. s.	Georgina Rolph.....□+	2,354	1,385	245.3	45.5	28.3	1918	Rolph, Calif.....
38	207372		St. w.	¹⁵ Gerard Klein.....	52	52	95.5	19.9	3.0	1910	Guild, Tenn.....
39	157563		St. s.	¹⁶ Gerard H. Keller III.....	96	65	75.0	20.9	9.5	1899	Tottenville, N. Y.....
40	210760	LCQT	St. s.	GERMANTOWN.....	619	384	158.5	30.1	18.2	1912	Wilmington, Del.....
41	86028		St. s.	Gerty Story.....⊕	52	34	76.5	20.0	8.0	1889	San Francisco, Calif.....
42	85815		St. s.	Gertrude.....	122	61	88.2	22.5	10.3	1883	Brooklyn, N. Y.....
43	220606	MBLC	St. s.	¹⁷ GERTRUDE KELLOGG.....□+⊕	5,186	3,686	391.9	51.2	30.0	1920	Savannah, Ga.....
44	86417	KPJQ	St. s.	GETTYSBURG.....	557	351	158.0	29.0	18.0	1898	Wilmington, Del.....
45	86563		St. s.	Gifford.....	63	43	69.0	19.6	7.6	1901	Manitowoc, Wis.....
46	223706		St. s.	GILBERT.....	1,108	628	195.3	42.2	13.2	1924	Sturgeon Bay, Wis.....
47	206834		St. s.	Gillen Brothers.....	181	97	105.8	29.6	9.6	1909	Wilmington, Del.....
48	224402	MFRJ	St. s.	¹⁸ GLACIER.....□⊕	4,043	2,158	371.0	46.1	27.7	1891	Sunderland, England.....
49	85263		St. s.	Gladlator.....	206	86	115.8	22.3	12.0	1871	Port Huron, Mich.....
50	208294		St. w.	Gladys.....	61	61	93.0	23.0	3.5	1911	Jeffersonville, Ind.....
51	209728		St. s.	Gladys.....	39	18	70.1	15.9	4.0	1911	Fort Myers, Fla.....
52	166918		St. w.	¹⁹ Glasgow.....	58	58	77.6	18.9	3.3	1914	Hermann, Mo.....
53	204548		St. w.	Gleaner.....□	422	408	144.3	39.5	5.7	1907	Stanwood, Wash.....
54	205783		St. s.	Gleaner.....	123	5	97.4	22.8	10.8	1906	Bandon, Ore.....
55	107157		St. s.	²⁰ Glen.....+	721	400	192.0	35.0	12.8	1895	Detroit, Mich.....
56	220209		St. s.	Glenn White.....	16	11	51.8	13.8	3.3	1920	Ashtabula, Ohio.....
57	213369	LFKH	St. s.	²¹ GLENPOOL.....□+⊕	5,256	3,195	401.2	53.1	29.9	1912	Kiel, Germany.....

¹ Formerly {a British st. s. Progresso.
 {b U. S. Q. M. C. st. s. A. T. S. No. 8.
² Formerly {a st. s. Erwin L. Fisher.
 {b British st. s. Erwin L. Fisher
³ Formerly st. s. Ryder Hanly.
⁴ Formerly st. s. Burro.
⁵ Formerly st. w. {a John L. Lowry.
 {b Wm. P. Hall.

⁶ Formerly st. s. M. B. Harlow.
⁷ Formerly st. s. R. H. Williams, jr.
⁸ Formerly st. p. Paloma.
⁹ Formerly st. s. Francis L. Robbins.
¹⁰ Formerly st. p. {a Texas.
 {b Harry B. James.
¹¹ Formerly st. s. Bullock.
¹² Formerly st. s. City of Ludington.

Line No.	Service	Crew	Horsepower	Name of owner	Home port	Address of owner
1	Tow.	4	250	City of Detroit, (Mich.)	Detroit, Mich.	600 Marquette Building.
2	Fer.	21	1,702	New Orleans, Texas & Mexico Railway Co. (La.)	Baton Rouge, La.	Box 49.
3	Tow.	4	125	Knoxville Sangravl Material Co. (Tenn.)	Chattanooga, Tenn.	Knoxville, Tenn.
4	Frt.	19	800	Kelley Island Lime and Transport Co. (Ohio)	Sandusky, Ohio	Kelley Island, Ohio.
5	Tow.	4	350	John E. Moore Co. (N. Y.)	New York, N. Y.	17 State Street.
6	Frt.	26	1,000	Oliver J. Olson & Co. (Calif.)	San Francisco, Calif.	1 Drumm Street.
7	Tow.	11	600	Baltimore & Ohio R. R. Co (Md.)	Baltimore, Md.	Baltimore and Charles Streets.
8	Frt.	32	2,200	Kinsman Transit Co. (Ohio)	Cleveland, Ohio	1001 Rockefeller Building.
9	Tow.	7	750	Baltimore & Ohio R. R. Co. (Md.)	Baltimore, Md.	Baltimore and Charles Streets.
10	Tow.	11	450	Edward E. Barrett	New York, N. Y.	290 Riverside Drive.
11	Fer.	11	278	Luling and Destrahan Ferry Co. (La.)	New Orleans, La.	171 Walnut Street.
12	Tow.	5	164	Cornell Steamboat Co. (N. Y.)	Albany, N. Y.	Kingston, N. Y.
13	Fsh.	28	164	Fisheries Products Co. (N. C.)	Wilmington, N. C.	
14	Frb.	9	350	City of Buffalo	Buffalo, N. Y.	Fire Headquarters.
15	Tow.	4	125	Mary E. Oonlon	do.	137 Erie Street.
16	Tow.	9	250	Fred B. Dalzell	New York, N. Y.	24 State Street.
17	Tnk.	41	2,000	Pan American Petroleum & Transport Co. (Del.)	Los Angeles, Calif.	714 West Tenth Street.
18	Frt.	6	75	Steamer Geo. W. Bates (Oreg.)	Portland, Oreg.	803 Title and Trust Building.
19	Fer.	15	2,200	City of New York	New York, N. Y.	Municipal Building.
20	Frt.	26	1,000	Newaygo Tug Line (Wis.)	Milwaukee, Wis.	Wisconsin Rapids, Wis.
21	Fer.	5	480	Mississippi River Ferry Co. (Tenn.)	Baton Rouge, La.	Vicksburg, Miss.
22	Fer.	7	600	Gotham Assets Corporation (Del.)	New York, N. Y.	90 West Street.
23	Frt.	25	1,800	Pittsburgh Steamship Co. (W. Va.)	Duluth, Minn.	Wolvin Building.
24	Tow.	8	245	Cornell Steamboat Co. (N. Y.)	Albany, N. Y.	Kingston, N. Y.
25	Tow.	8	450	Chesapeake & Ohio Ry. Co. (Va.)	Newport News, Va.	C. & O. Building.
26	Tow.	12	800	Cornell Steamboat Co. (N. Y.)	Albany, N. Y.	Kingston, N. Y.
27	Frt.	29	800	Baltimore & Carolina Line (Md.)	Baltimore, Md.	Pier 5, Pratt Street.
28	Tow.	15	880	Dominick Rivara	New York, N. Y.	62-72 Morris Avenue, Averno, N. Y.
29	Pas.	50	1,950	Hartford & New York Transportation Co. (Conn.)	Hartford, Conn.	285 State Street.
30	Tow.	7	475	J. C. Brownfield	Seattle, Wash.	2044 Boyleston Avenue North.
31	Pas.	50	750	Wisconsin & Michigan Transportation Co. (Wis.)	Milwaukee, Wis.	54 West Water Street.
32	Tow.	7	40	Great Lakes Towing Co. (N. J.)	Duluth, Minn.	N. P. Dock.
33	Ref.	40	2,500	Strachans Southern S. S. Co. (Del.)	Savannah, Ga.	7 West Tenth Street Wilmington, Del.
34	Frt.	40	3,000	Williams S. S. Corp. (Del.)	New York, N. Y.	8 Bridge Street.
35	Pas.	2	600	Harkins Transportation Co. (Oreg.)	Portland, Oreg.	Municipal Dock No. 2.
36	Pas.	6	400	Western Transportation Co. (Oreg.)	do.	733 Pittock Building.
37	Frt.	29	1,000	Rolph Navigation & Coal Co. (Calif.)	San Francisco, Calif.	60 California Street.
38	Tow.	4	110	Massman Construction Co. (Mo.)	Kansas City, Mo.	American Bank Building.
39	Tow.	6	200	Hudson Tow Boat Co. (N. J.)	New York, N. Y.	Foot Seventeenth Street, Hoboken, N. J.
40	Tow.	19	1,100	Reading Co. (Pa.)	Philadelphia, Pa.	Reading Terminal.
41	Fsh.	2	68	Alaska Packers Association (Calif.)	San Francisco, Calif.	111 California Street.
42	Tow.	7	350	Jacobus Grauwiller Co. (N. Y.)	New York, N. Y.	24 Stone Street.
43	Frt.	33	3,200	New York and Philippine Steamship Corporation (Del.)	do.	420 Lexington Avenue.
44	Tow.	20	1,000	Reading Co. (Pa.)	Philadelphia, Pa.	Reading Terminal.
45	Tow.	4	250	M. Sullivan Dredging Co. (Mich.)	Detroit, Mich.	2254 Buhl Building.
46	Frt.	20	750	Lake Sand Corporation (Ill.)	Chicago, Ill.	228 North La Salle Street.
47	Frt.	5	300	Gillen Brothers (N. Y.)	New York, N. Y.	11 Moore Street.
48	Fsh.	23	2,127	Northern Fisheries (Wash.)	San Francisco, Calif.	141 Clay Street.
49	Tow.	8	700	Duluth Superior Dredging Co. (Minn.)	Duluth, Minn.	Foot 45th Avenue West.
50	Pas.	4	150	Greenville Bridge & Ferry Co. (Del.)	Memphis, Tenn.	Greenville, Miss.
51	Frt.	4	50	A. L. Kinzie	Key West, Fla.	Fort Myers, Fla.
52	Tow.	8	60	Central Building Materials Co. (Mo.)	St. Louis, Mo.	915 Olive Street.
53	Frt.	6	180	Skagit River Navigation & Trading Co. (Wash.)	Seattle, Wash.	City Dock.
54	Tow.	5	400	C. E. Baen	San Francisco, Calif.	1 Sansome Street.
55	Frt.	14	600	Nessen Transportation Co. (Mich.)	Grand Haven, Mich.	Manistee, Mich.
56	Fsh.	3	35	Harbor Fish Co. of Ashtabula (Ohio)	Cleveland, Ohio	Ashtabula, Ohio.
57	Tnk.	41	2,500	Standard Shipping Co. (Del.)	Wilmington, Del.	c/o Corporation Trust Co. of America.

¹³ Formerly st. s. ^a Passaic. ^b Ice King.
¹⁴ Formerly st. s. ^a Cajacet. ^b Willisolo.
¹⁵ Formerly st. w. Margaret.
¹⁶ Formerly st. s. Dictator.

¹⁷ Formerly st. s. Gladysbe.
¹⁸ Formerly U. S. N. st. s. Glacier.
¹⁹ Formerly st. w. Lucine.
²⁰ Formerly st. s. Argo.
²¹ Formerly German st. s. Hagen.

Steam Vessels

Line No.	Official No.	Signal letters	Rig	Name of vessel	Tonnage		Dimensions			When built	Where built
					Gross	Net	Length	Breadth	Depth		
1	216529	LMBT	St. s.	GLEN WHITE.....⊙	5,438	3,349	368.6	55.2	30.5	1918	Camden, N. J.
2	86269	KLTC	St. s.	GLOUCESTER.....⊙	2,541	1,976	272.7	42.0	16.0	1893	Sparrows Point, Md.
3	217662	LQDP	St. s.	Gloucester.....⊙	521	254	164.3	29.1	14.2	1919	Essex, Mass.
4	217972	LQWD	St. s.	GLYMONT.....⊙	2,722	1,672	289.0	44.1	19.2	1919	Portland, Oreg.
5	121113		St. w.	¹ Gold.....	317	275	155.0	35.0	6.0	1899	Fort Bragg, Calif.
6	76275		St. s.	² Golden Age.....	35	24	54.6	15.8	7.0	1881	Greenpoint, N. Y.
7	217906	LQSR	St. s.	³ GOLDEN BEAR.....⊙	5,342	3,339	410.0	54.4	27.2	1919	Los Angeles, Calif.
8	217932	LQTV	St. s.	⁴ GOLDEN CLOUD.....⊙	5,670	3,604	410.5	54.3	27.2	1919	do.
9	200207		St. s.	⁵ Golden Coast.....	616	385	175.4	38.0	17.0	1903	Alameda, Calif.
10	219937	LWJQ	St. s.	⁶ GOLDEN COAST.....⊙	5,705	3,625	410.5	54.3	27.2	1920	Los Angeles, Calif.
11	218426	LRTM	St. s.	⁷ GOLDEN CROSS.....	5,833	3,674	409.7	54.2	27.7	1919	Seattle, Wash.
12	201830		St. s.	⁸ Golden Dawn.....	612	395	180.0	38.0	18.0	1905	Alameda, Calif.
13	221666	MDFW	St. s.	⁹ GOLDEN DRAGON.....⊙	7,460	4,520	430.7	54.3	26.2	1921	Los Angeles, Calif.
14	201048		St. w.	¹⁰ Golden Eagle.....	193	193	175.0	35.0	5.2	1904	Jeffersonville, Ind.
15	218048	LRCT	St. s.	¹¹ GOLDEN EAGLE.....⊙	5,438	3,405	410.0	54.4	27.2	1919	Los Angeles, Calif.
16	204736		St. s.	¹² Golden Era.....	673	435	194.3	38.1	10.2	1907	Oakland, Calif.
17	218990	LTCW	St. s.	¹³ GOLDEN FLEECE.....⊙	5,630	3,495	410.3	54.2	24.7	1919	Seattle, Wash.
18	219832	LWFH	St. s.	¹⁴ GOLDEN HARVEST.....⊙	5,644	3,524	410.6	54.0	27.1	1920	San Francisco, Calif.
19	221385	MCVQ	St. s.	¹⁵ GOLDEN HIND.....⊙	7,451	4,507	430.7	54.3	26.2	1921	Los Angeles, Calif.
20	219157	LTMJ	St. s.	¹⁶ GOLDEN HORN.....⊙	6,367	4,011	402.6	54.8	32.1	1919	Seattle, Wash.
21	217492	LPQJ	St. s.	¹⁷ GOLDEN KAURI.....⊙	5,560	3,471	409.6	54.2	27.1	1919	do.
22	219550	LVMQ	St. s.	¹⁸ GOLDEN MOUNTAIN.....⊙	6,076	3,729	401.4	53.2	31.9	1920	Vancouver, Wash.
23	219416	LVDW	St. s.	¹⁹ GOLDEN PEAK.....⊙	7,031	4,381	410.5	54.2	27.1	1919	Seattle, Wash.
24	218098	LRFT	St. s.	²⁰ GOLDEN RIVER.....⊙	6,064	3,817	402.5	53.0	32.0	1919	Bay Point Calif.
25	86250		St. s.	Golden Rod.....	71	52	75.4	15.2	6.0	1893	Brewer, Me.
26	218782	LSNO	St. s.	²¹ GOLDEN ROD.....	5,775	3,572	409.8	54.2	29.2	1919	Seattle, Wash.
27	218812	LSPQ	St. s.	²² GOLDEN STAR.....⊙	6,379	4,017	401.7	54.8	32.1	1919	do.
28	220763	MBSQ	St. s.	²³ GOLDEN STATE.....⊙	5,645	3,517	410.5	54.0	27.1	1920	South San Francisco, Calif.
29	221603	MDCV	St. s.	²⁴ GOLDEN SUN.....⊙	7,460	4,520	430.7	54.3	26.2	1921	Los Angeles, Calif.
30	219236	LTQS	St. s.	²⁵ GOLDEN TIDE.....⊙	6,076	3,729	401.4	53.2	31.9	1919	Vancouver, Wash.
31	219551	LVMR	St. s.	²⁶ GOLDEN WALL.....	6,076	3,729	401.4	53.2	31.9	1920	do.
32	203912		St. s.	²⁷ Golden Way.....	1,138	774	189.0	38.0	19.0	1907	Alameda, Calif.
33	219541	LVMQ	St. s.	²⁸ GOLDEN WEST.....⊙	5,802	3,639	410.3	54.2	27.7	1920	Seattle, Wash.
34	204800	KWLP	St. s.	²⁹ GOLIAH.....⊙	414	221	134.9	27.1	15.2	1907	Camden, N. J.
35	126546		St. p.	³⁰ GOODTIME.....⊙	1,919	1,454	286.6	40.8	14.0	1889	Wyandotte, Mich.
36	208540		St. s.	Gorilla.....	8		730.6	9.1	3.1	1902	Manitowoc, Wis.
37	201685		St. s.	GOSHEN.....	1,489	992	205.5	43.5	16.4	1905	Wilmington, Del.
38	33972		St. p.	Gouldsboro.....	469	469	206.0	52.4	9.0	1863	St. Louis, Mo.
39	210759		St. s.	³¹ Governor.....	76	52	72.9	21.3	8.2	1912	Grassy Point, N. Y.
40	86215		St. s.	Gov. Bodwell.....	170	102	96.6	19.2	8.0	1892	Rockland, Me.
41	226250		St. s.	GOVERNOR CARE.....	412	280	144.2	43.7	13.0	1927	Quincy, Mass.
42	227437		St. s.	GOVERNOR CLEVELAND.....	87	49	74.1	19.6	8.5	1928	Buffalo, N. Y.
43	203584	KVQJ	St. s.	GOVERNOR COBB.....⊙	2,522	1,550	289.1	54.0	18.0	1906	Chester, Pa.
44	86483	KPLG	St. s.	GOVERNOR DINGLEY.....⊙	3,826	2,856	298.9	60.8	17.8	1899	do.
45	85526		St. p.	³² Gov. Irwin.....	82	56	77.0	18.6	10.4	1878	San Francisco, Calif.
46	207162		St. s.	Gov. Markham.....	79	54	81.8	19.0	9.1	1892	do.
47	227438		St. s.	GOVERNOR ROOSEVELT.....	87	49	74.1	19.6	8.5	1928	Buffalo, N. Y.
48	106417		St. s.	³³ Governor Smith.....	65	32	79.7	17.0	7.8	1886	East Boston, Mass.
49	202143		St. p.	Gov. Winthrop.....	485	389	134.9	30.0	11.5	1905	Noank, Conn.
50	145885		St. p.	³⁴ GOV. EMERSON C. HARBINGTON.....	875	685	201.5	33.2	8.2	1901	Newburgh, N. Y.
51	216871	LMSV	St. s.	GOVERNOR JOHN LIND.....⊙	3,431	2,039	305.0	46.0	24.5	1918	Oakland, Calif.
52	204339		St. s.	GOWANUS.....	862	586	182.3	45.0	16.6	1907	Wilmington, Del.
53	212170		St. s.	Gowanus.....	83	56	69.0	21.0	8.7	1921	New Baltimore, N. Y.

¹ Formerly st. w. Fort Bragg.
² Formerly st. s. J. J. Driscoll.
³ Formerly st. s. West Cajoot.
⁴ Formerly st. s. West Sequana.
⁵ Formerly st. s. ^a Yerba Buena.
⁶ Formerly st. s. ^b Harry E. Spears.
⁷ Formerly st. s. West Nivaria.
⁸ Formerly st. s. West Henshaw.
⁹ Formerly st. s. San Francisco.
¹⁰ Formerly st. s. West Chopaka.
¹¹ Formerly st. w. Wm. Garig.

¹² Formerly st. s. West Conob.
¹³ Formerly st. s. Fernwood.
¹⁴ Formerly st. s. Dewey.
¹⁵ Formerly st. s. West Calera.
¹⁶ Formerly st. s. West Faralon.
¹⁷ Formerly st. s. Crisfield.
¹⁸ Formerly st. s. West Elcajon.
¹⁹ Formerly st. s. Bearport.
²⁰ Formerly st. s. Crosskeys.
²¹ Formerly st. s. Diablo.
²² Formerly st. s. West Islip.

Line No.	Service	Crew	Horsepower	Name of owner	Home port	Address of owner
1	Frt.	43	2,500	Mystic Steamship Co. (Mass.) (trustees)	Boston, Mass.	250 Stuart Street.
2	Pas.	36	2,500	Merchants & Miners Transportation Co. (Md.)	Baltimore, Md.	112 South Gay Street.
3	Fsh.	28	700	Marine Products (Va.)	Reedville, Va.	Washington, D. C.
4	Frt.	30	1,400	Charles Nelson Co. (Calif.)	San Francisco, Calif.	230 California Street.
5	Pas.	20	150	Petaluma & Santa Rosa R. R. Co. (Calif.)	do.	Pier 9.
6	Tow.	5	50	Newtown Creek Towing Co. (N. Y.)	New York, N. Y.	17 Battery Place.
7	Frt.	38	3,500	Oceanic and Oriental Navigation Co. (Del.)	San Francisco, Calif.	215 Market Street.
8	Frt.	33	2,800	do.	do.	Do.
9	Fer.	15	1,200	Southern Pacific Golden Gate Ferries, Ltd. (Calif.)	do.	65 Market Street.
10	Frt.	35	2,800	Oceanic and Oriental Navigation Co. (Del.)	do.	215 Market Street.
11	Frt.	32	2,500	do.	do.	Do.
12	Fer.	15	2,000	Southern Pacific Golden Gate Ferries, Ltd. (Calif.)	do.	65 Market Street.
13	Frt.	46	3,500	Oceanic and Oriental Navigation Co. (Del.)	do.	215 Market Street.
14	Pas.	42	200	Eagle Packet Co. (Mo.)	St. Louis, Mo.	Foot Vine Street.
15	Frt.	35	2,500	Oceanic and Oriental Navigation Co. (Del.)	San Francisco, Calif.	215 Market Street.
16	Fer.	15	2,000	Southern Pacific Golden Gate Ferries, Ltd. (Calif.)	do.	65 Market Street.
17	Frt.	32	2,800	Oceanic and Oriental Navigation Co. (Del.)	do.	215 Market Street.
18	Frt.	33	2,800	do.	do.	Do.
19	Frt.	46	3,500	do.	do.	Do.
20	Frt.	35	2,800	do.	do.	Do.
21	Frt.	35	2,500	do.	do.	Do.
22	Frt.	36	2,800	do.	do.	Do.
23	Frt.	36	2,800	do.	do.	Do.
24	Frt.	35	2,800	do.	do.	Do.
25	Frt.	5	50	Bay View Steamboat Co. (Me.)	Belfast, Me.	Castine, Me.
26	Frt.	35	3,000	Oceanic and Oriental Navigation Co. (Del.)	San Francisco, Calif.	215 Market Street.
27	Frt.	35	2,800	do.	do.	Do.
28	Frt.	44	2,800	do.	do.	Do.
29	Frt.	45	3,500	do.	do.	Do.
30	Frt.	32	2,800	do.	do.	Do.
31	Frt.	36	2,800	do.	do.	Do.
32	Fer.	15	2,000	Southern Pacific Golden Gate Ferries, Ltd. (Calif.)	do.	65 Market Street.
33	Frt.	35	2,500	Oceanic and Oriental Navigation Co. (Del.)	do.	215 Market Street.
34	Tow.	15	1,000	Wood Towing Corporation (Va.)	Norfolk, Va.	Foot Roanoko Dock.
35	Pas.	125	2,000	Cleveland & Buffalo Transit Co. (Del.)	Wilmington, Del.	7 West Tenth Street.
36	Fsh.	2	7	Harry Stevens	Grand Haven, Mich.	South Haven, Mich.
37	Fer.	7	1,900	Erie Railroad Co. (N. Y.)	New York, N. Y.	60 Church Street.
38	Fer.	14	1,400	Texas & Pacific Ry. Co.	do.	149 Broadway.
39	Frt.	8	250	G. Howland Dalzell	do.	24 State Street.
40	Frt.	9	200	Vinal Haven & Rockland Steamboat Co. (Me.)	Rockland, Me.	Tillsons Wharf.
41	Fer.	6	500	Jamestown & Newport Ferry Co. (R. I.)	Newport, R. I.	Jamestown, R. I.
42	Tow.	6	200	State of New York	Albany, N. Y.	State Office Building.
43	Pas.	86	5,000	Peninsular & Occidental Steamship Co. (Conn.)	New Haven, Conn.	42 Church Street.
44	Pas.	95	2,500	Eastern Steamship Lines (Me.)	Portsmouth, N. H.	India Wharf, Boston, Mass.
45	Tow.	4	250	Board of Harbor Commissioners (Calif.)	San Francisco, Calif.	Ferry Building.
46	Tow.	4	250	do.	do.	Do.
47	Tow.	6	200	State of New York	Albany, N. Y.	State Office Building.
48	Frt.	7	550	John F. Dunphy	New York, N. Y.	578 Seventy-sixth Street (B).
49	Fer.	11	300	Poughkeepsie & Highland Ferry Co. (N. Y.)	Albany, N. Y.	47 Carrol Street, Poughkeepsie, N. Y.
50	Pas.	19	1,300	Claborne-Annapolis Ferry Co. (Md.)	Annapolis, Md.	Claborne, Md.
51	Frt.	34	1,900	Baltimore Insular Line (N. J.)	Baltimore, Md.	Citizen's National Bank Building.
52	Fer.	11	1,900	City of New York	New York, N. Y.	Municipal Building.
53	Tow.	5	350	Gowanus Towing Co. (N. Y.)	do.	Foot Smith Street (B.).

¹ Formerly st. s. Elkridge.
² Formerly st. s. West Carmona.
³ Formerly st. s. West Prospect.
⁴ Formerly st. s. Montague.
⁵ Formerly st. s. Pawlet.
⁶ Formerly st. s. Claremont.
⁷ Formerly st. s. West Ivan.
⁸ Formerly ^a Gollah.
⁹ Formerly ^b U. S. N. st. s. Gollah.

¹⁰ Formerly st. p. ^a City of Detroit.
¹¹ Formerly st. s. ^b City of Detroit II.
¹² Formerly st. s. ^a James P. McGuirl.
¹³ Formerly st. p. ^b Diplomatic.
¹⁴ Formerly st. p. ^c United States Engineers Diplomatic.
¹⁵ Formerly st. p. Governor Irwin.
¹⁶ Formerly ^a st. y. Aurora.
¹⁷ Formerly ^b st. s. Sabrina.
¹⁸ Formerly st. p. Thomas Patten

Steam Vessels

Line No.	Official No.	Signal letters	Rig	Name of vessel	Tonnage		Dimensions			When built	Where built
					Gross	Net	Length	Breadth	Depth		
							Feet	Feet	Feet		
1	223027		St. w.	Grace	36	36	79.8	20.0	2.8	1923	Cape Girardeau, Mo.
2	220214		St. w.	Grace Devers	116	116	112.3	28.2	4.2	1920	Paducah, Ky.
3	95695		St. s.	Grace Roe	57	39	61.5	17.8	8.8	1852	Green Point, N. Y.
4	86475		St. s.	Grace Thurston	52	35	58.9	18.0	6.7	1899	Everett, Wash.
5	211921		St. s.	Grace A. Dalzell	146	89	92.0	23.4	9.2	1914	Noank, Conn.
6	218493	LRWN	St. s.	Grace A. Barrett	176	29	95.5	24.7	12.2	1919	Green Bay, Wis.
7	206149		El. s.	GRAEME STEWART	309	30	104.0	28.2	16.0	1908	Manitowoc, Wis.
8	205009		St. s.	GRAHAM C. WOODRUFF ⁺ ⊙	5,539	4,127	400.0	52.2	31.0	1908	Ecorse, Mich.
9	200007		St. s.	GRAND HAVEN	2,320	1,678	306.0	54.4	17.3	1903	Toledo, Ohio.
10	202711		St. s.	GRAND ISLAND	6,446	4,143	488.6	52.0	25.8	1905	do.
11	207917		St. s.	GRAND ISLAND	222	151	102.5	20.0	11.2	1910	Buffalo, N. Y.
12	226151		St. s.	GRAND RAPIDS	2,042	1,488	347.9	56.2	19.2	1928	Manitowoc, Wis.
13	86282		St. s.	Grandon (composite)	47	33	59.8	16.5	7.2	1893	Toledo, Ohio.
14	200644		St. w.	Gray Eagle	42	42	101.0	21.3	3.9	1912	Knoxville, Tenn.
15	218417	LRTD	St. s.	GRAYS HARBOR ⁺ ⊕⊙	6,990	5,442	409.6	54.2	27.1	1919	Seattle, Wash.
16	85444		St. s.	Grayling	17	8	54.0	13.5	5.0	1876	Buffalo, N. Y.
17	204656	KWJL	St. s.	Grays Harbor	659	374	172.0	38.0	12.4	1907	Aberdeen, Wash.
18	223683		St. p.	GREATER BUFFALO ⁺ ⊕	7,739	3,330	518.7	58.0	21.3	1924	Lorain, Ohio.
19	223664		St. p.	GREATER DETROIT ⁺ ⊕	7,739	3,330	518.7	58.0	21.3	1924	do.
20	161761		St. w.	Greater New Orleans	628	628	235.0	40.0	8.0	1895	Cincinnati, Ohio.
21	212750		St. p.	Greater Pittsburgh	721	332	235.0	40.0	5.9	1914	Jeffersonville, Ind.
22	86491	KPSF	St. s.	GRECIAN	2,827	1,994	263.3	42.0	36.0	1900	Wilmington, Del.
23	219563		St. s.	GREENE	294	164	146.3	20.2	10.9	1920	Long Island City, N. Y.
24	210847		St. s.	Green Island	1,152	783	184.7	36.1	11.9	1912	Wilmington, Del.
25	219892	LWHJ	St. s.	GREENLAND	5,502	3,388	400.7	54.2	30.4	1920	Chester, Pa.
26	77284		St. p.	GREENPOINT	901	568	174.4	36.0	13.0	1898	do.
27	203130		St. s.	Greenwich	70	48	62.6	20.5	8.0	1906	Tottenville, N. Y.
28	208650		St. s.	GREENWICH	88	59	66.0	18.1	10.0	1911	Camden, N. J.
29	85921	KDJL	St. s.	Greenwood	195	144	114.0	31.0	9.0	1884	San Francisco, Calif.
30	86621		St. p.	GREYHOUND	1,392	748	276.0	38.0	15.0	1902	Wyandotte, Mich.
31	220706		St. w.	Greyhound	111	85	64.7	22.0	3.6	1920	Kelso, Wash.
32	221536	MDBV	St. s.	GRYLOCK ⁺ ⊕	7,460	4,520	430.7	54.3	26.2	1921	Los Angeles, Calif.
33	220755	MBSH	St. s.	GRIFFDU	1,484	828	219.9	40.1	18.5	1920	Seattle, Wash.
34	86140		St. s.	GRIFFIN	1,879	1,526	266.0	38.2	19.6	1891	Cloveland, Ohio.
35	203098		St. s.	GUARDIAN	492	334	128.4	25.2	12.6	1906	Ferrysburg, Mich.
36	206031		St. s.	Guardian	124	84	100.4	20.0	10.0	1896	Boston, Mass.
37	216079	IJVH	St. s.	GUARO	2,873	1,658	309.2	48.2	21.5	1918	Wilmington, Del.
38	216880	IJMQ	St. s.	GUATEMALA	4,900	2,940	360.2	51.6	22.8	1917	Philadelphia, Pa.
39	219110	LTJH	St. s.	GUAY AQUIL	2,592	1,613	251.0	43.6	26.1	1919	Lorain, Ohio.
40	108424		St. s.	Guide	73	46	100.0	23.6	5.1	1885	Oswego, N. Y.
41	86490		St. s.	Guiding Star	105	71	80.3	21.1	9.6	1899	Noank, Conn.
42	218042	LRCS	St. s.	GUMBA	6,100	4,545	402.6	53.0	32.0	1918	Oakland, Calif.
43	222750	MFBC	St. s.	GULFBREEZE	6,651	4,159	419.5	56.5	33.3	1923	Camden, N. J.
44	213099	LFHV	St. s.	GULFCOAST	5,188	3,202	383.0	51.2	30.1	1915	do.
45	220298	LWVK	St. s.	GULFOEM	6,784	4,207	429.3	59.2	33.4	1920	Chester, Pa.
46	221003	MCJQ	St. s.	GULFKING	6,560	4,098	419.5	56.4	33.3	1921	Baltimore, Md.
47	216299	LKJQ	St. s.	GULFLAND	5,276	3,207	391.1	51.2	30.2	1918	Camden, N. J.
48	212524	LDNR	St. s.	GULFLIGHT	5,188	3,202	383.0	51.2	30.1	1914	do.
49	214827	LG8V	St. s.	GULFMAID	5,225	3,248	391.1	51.2	30.2	1917	do.
50	210514	LCNR	St. s.	GULFOIL	5,188	3,202	383.0	51.2	30.1	1912	do.
51	221244	MCSJ	St. s.	GULFPENN	8,802	5,522	480.5	66.0	36.8	1921	Chester, Pa.
52	219890	LWHQ	St. s.	GULFPOINT	6,972	4,293	435.6	56.2	31.7	1920	Sparrows Point, Md.
53	86655	KSFV	St. s.	GULFPORT	224	152	102.0	24.0	11.7	1903	Philadelphia, Pa.
54	221702		St. s.	GULFPORT	1,537	1,436	280.1	49.1	10.0	1921	St. Louis, Mo.
55	221213	MCRQ	St. s.	GULFPRINCE	6,560	4,098	419.5	56.4	33.3	1921	Baltimore, Md.
56	217776	LQKM	St. s.	GULFQUEEN	6,599	4,117	419.5	56.5	31.7	1919	Camden, N. J.
57	220575	MBKF	St. s.	GULFSTAR	6,969	4,361	429.3	59.2	33.2	1920	Chester, Pa.
58	220676	MBPV	St. s.	GULFSTATE	7,216	4,452	435.0	56.0	32.0	1920	Alameda, Calif.
59	212676	LDTH	St. s.	GULFSTREAM	5,188	3,202	383.0	51.2	30.1	1914	Camden, N. J.
60	219453	LVGJ	St. s.	GULFTRADE	6,776	4,223	429.3	59.2	31.4	1920	Chester, Pa.
61	221612	MDFH	St. s.	GULFWAX	8,802	5,522	480.5	66.0	36.8	1921	do.
62	215404	LHPQ	St. s.	GULF OF MEXICO	7,807	4,867	467.6	62.7	32.0	1917	Camden, N. J.
63	86674		St. w.	Guntersville	204	204	140.0	28.0	4.0	1903	Jeffersonville, Ind.

1 Formerly st. s. (a) Henry Preston, sr.
 (b) Harriet.
 2 Formerly st. s. Britannia.
 3 Formerly st. s. Ashwaubemie.
 4 Formerly st. s. M. A. Bradley.
 5 Formerly st. Eugene Zimmerman.
 6 Formerly St. s. Edmore.

7 Formerly st. s. (a) Virginia.
 (b) Steel City.
 (c) East St. Louis.
 (d) Island Belle.

8 Formerly st. p. Homer Smith.
 9 Formerly st. s. York.
 10 Formerly st. p. Joseph J. O'Donohue

Line No.	Service	Crew	Horsepower	Name of owner	Home port	Address of owner
1	Tow.	4	100	Cape Girardeau Sand Co.	St. Louis, Mo.	Cape Girardeau, Mo.
2	Pas.	17	150	D. Otto Hiltner	Tampa, Fla.	St. Petersburg, Fla.
3	Tow.	5	75	Daniel Roe Towing & Transportation Co. (N. J.)	New York, N. Y.	1 Broadway.
4	Tow.	6	180	American Tug Boat Co. (Wash.)	Port Townsend, Wash.	Everett, Wash.
5	Tow.	6	300	Fred B. Dalzell	New York, N. Y.	24 State Street.
6	Tow.	7	450	George N. Barrett	do	90 West Street.
7	Frt.	18	\$1,320	City of Chicago (Ill.)	Chicago, Ill.	City Hall.
8	Frt.	21	1,450	Nicholson-Universal Steamship Co. (Del.)	Wilmington, Del.	Detroit, Mich.
9	Fer.	52	4,000	Grand Trunk-Milwaukee Carferry Co. (Wis.)	Milwaukee, Wis.	93 Michigan Street.
10	Frt.	30	1,200	Cleveland-Cliffs S. S. Co. (Ohio)	Cleveland, Ohio	1460 Union Trust Building.
11	Fer.	6	250	Buffalo & Grand Island Ferry Co. (N. Y.)	Buffalo, N. Y.	1826 Niagara Street.
12	Frt.	47	2,700	Grand Trunk-Milwaukee Carferry Co. (Wis.)	Milwaukee, Wis.	93 Michigan Street.
13	Pas.	3	200	Post Fish Co. (Ohio)	Sandusky, Ohio	
14	Frt.	6	96	Knoxville Sand & Transportation Co. (Tenn.)	Chattanooga, Tenn.	Maryville Pike, Knoxville, Tenn.
15	Frt.	41	2,500	Tacoma Oriental S. S. Co. (Nev.)	Tacoma, Wash.	Washington Building.
16	Fsh.	4	50	Charles Anderson	Grand Haven, Mich.	South Manitou, Mich.
17	Frt.	20	500	Sudden & Christenson (Calif.)	San Francisco, Calif.	310 Sansome Street.
18	Pas.	258	12,000	Detroit & Cleveland Navigation Co. (Mich.)	Detroit, Mich.	Foot Wayne Street.
19	Pas.	258	12,000	do	do	Do.
20	Pas.	25	600	Steamer Service Co. (Mo.)	New Orleans, La.	International Life Building, St. Louis, Mo.
21	Pas.	40	1,500	Pittsburgh S. S. Co. (Pa.)	Pittsburgh, Pa.	Head Wood Street.
22	Pas.	52	2,800	Merchants & Miners' Transportation Co. (Md.)	Baltimore, Md.	112 and 114 South Gay Street.
23	Frt.	3	400	New York Canal & Great Lakes Corporation (Del.)	New York, N. Y.	67 Wall Street.
24	Frt.	17	900	Hudson River Navigation Corporation (Del.)	do	Pier 32 NB. R.
25	Frt.	44	\$3,000	United States Shipping Board	Philadelphia, Pa.	Bourse Building.
26	Fer.	6	650	City of New York	New York, N. Y.	Municipal Building.
27	Tow.	9	150	Red Star Towing & Transportation Co. (W. Va.)	do	17 Battery Place.
28	Tow.	7	500	Pennsylvania Railroad Co. (Pa.)	Philadelphia, Pa.	Broad Street Station.
29	Frt.	12	110	Greenwood Steamship Co. (Calif.)	San Francisco, Calif.	Care T. P. H. Whitelaw, 100 Folsom Street.
30	Pas.	50	1,824	Red Star Navigation Co. (Ohio)	Toledo, Ohio	Foot Madison Avenue.
31	Pas.	6	140	Greyhound Transportation Co. (Oreg.)	Portland, Oreg.	Taylor Street Dock.
32	Frt.	39	3,600	Greylock S. S. Corporation (N. Y.)	New York, N. Y.	39 Cortlandt Street.
33	Frt.	25	1,400	Charles Nelson Co. (Calif.)	San Francisco, Calif.	230 California Street.
34	Frt.	22	900	Jones Navigation Co. (N. Y.)	Buffalo, N. Y.	North Tonawanda, N. Y.
35	Tow.	13	750	Pringle Barge Line Co. (Ohio)	Cleveland, Ohio	Rockefeller Building.
36	Frt.	11	550	City of Boston (Mass.)	Boston, Mass.	City Hall.
37	Frt.	34	1,600	United States Shipping Board	Wilmington, Del.	
38	Pas.	97	3,400	Panama Mail S. S. Co. (Del.)	San Francisco, Calif.	2 Pine Street.
39	Frt.	30	1,600	Panama Railroad Co. (N. Y.)	New York, N. Y.	24 State Street.
40	Pas.	6	64	B. G. Willis	Elizabeth City, N. C.	Edenton, N. C.
41	Tow.	5	400	Stanwood Towing Co. (N. J.)	New York, N. Y.	17 Battery Place.
42	Ref.	50	\$2,800	United States Shipping Board	San Francisco, Calif.	369 Pine Street.
43	Tnk.	41	3,000	Gulf Refining Co. (Tex.)	Port Arthur, Tex.	Dock 29.
44	Tnk.	38	2,025	do	do	Do.
45	Tnk.	39	3,800	do	do	Do.
46	Tnk.	37	3,300	do	do	Do.
47	Tnk.	38	2,050	do	do	Do.
48	Tnk.	38	2,000	do	do	Do.
49	Tnk.	38	2,063	do	do	Do.
50	Tnk.	42	2,100	do	do	Do.
51	Tnk.	45	4,300	do	do	Do.
52	Tnk.	42	2,600	do	do	Do.
53	Tow.	10	750	Houston Towing Co. (Tex.)	Houston, Tex.	Cotton Exchange Building.
54	Frt.	14	800	Inland Waterways Corporation	New Orleans, La.	Washington, D. C.
55	Tnk.	37	3,300	Gulf Refining Co. (Tex.)	Port Arthur, Tex.	Dock 29.
56	Tnk.	41	2,600	do	do	Do.
57	Tnk.	39	3,500	do	do	Do.
58	Tnk.	41	2,800	do	do	Do.
59	Tnk.	29	2,500	do	do	Do.
60	Tnk.	38	2,800	do	do	Do.
61	Tnk.	54	4,200	do	do	Do.
62	Tnk.	45	3,000	do	do	Do.
63	Pas.	21	438	Nashville, Chattanooga & St. Louis Ry. (Tenn.)	Nashville, Tenn.	930 Broad Street.

11 Formerly st. s. West Greylock.
 12 Formerly st. s. Chase S. Osborn.
 13 Formerly st. s. Santa Ana.
 14 Formerly st. s. Lake Fanquier.
 15 Formerly st. y. Aida.
 16 Formerly st. s. Eurana.

17 Formerly st. s. Agwisun.
 18 Formerly st. s. Agwihavre.
 19 Formerly st. s. Habatonka.
 20 Formerly st. s. Halway.
 21 Formerly st. s. Agwimex.

Steam Vessels

Line No.	Officr'l No.	Signal letters	Rig	Name of vessel	Tonnage		Dimensions			When built	Where built
					Gross	Net	Length	Breadth	Depth		
1	86575		St. s.	Guy G. Major.....	174	118	96.7	28.3	9.9	1901	Newburgh, N. Y.....
2	86617		St. s.	Gwylan.....	43	29	56.5	17.3	6.0	1902	Tacoma, Wash.....
3	86365		St. s.	GWYNEDD.....	115	78	88.2	19.0	10.2	1896	Philadelphia, Pa.....
4	211687		St. s.	Gypsum.....	203	130	98.9	32.6	9.7	1913	Tottenville, N. Y.....
5	204870		St. w.	H. J.....	15	15	45.7	14.7	3.0	1907	Plaquemine, La.....
6	205145		St. s.	H. DAHLKE.....	620	409	152.0	34.6	10.6	1908	Manitowoc, Wis.....
7	205585		St. s.	H. EWIG.....	55	37	68.5	15.7	7.8	1906	Ferrysburg, Mich.....
8	215058		St. s.	H. Van Ells.....	54	37	60.0	15.2	7.5	1917	Manitowoc, Wis.....
9	96459		St. s.	H. A. Meldrum.....	68	47	71.0	20.3	7.6	1899	Buffalo, N. Y.....
10	207011		St. s.	H. A. Scandrett.....	4,011	3,092	350.0	46.0	26.0	1909	St. Clair, Mich.....
11	136772	KPMJ	St. s.	H. O. CADMUS..... [Ⓢ]	413	209	136.0	26.1	15.5	1899	Camden, N. J.....
12	214615	LQNV	St. s.	H. C. FOLGER..... ^{□Ⓢ}	7,086	4,389	435.0	56.0	32.0	1916	San Francisco, Calif.....
13	125739		St. s.	H. C. Murnan.....	62	31	77.7	17.4	8.1	1879	Baltimore, Md.....
14	121007		St. s.	H. C. Rowe & Co.....	387	320	132.8	28.0	6.6	1895	Noank, Conn.....
15	215502		St. s.	H. C. Ruding.....	152	103	84.8	28.7	8.5	1917	West New Brighton, N. Y.....
16	206912		St. s.	H. C. Splane.....	34	23	47.6	15.5	6.7	1909	Boston, Mass.....
17	207440		St. s.	H. C. Wild.....	46	31	66.8	16.4	8.5	1910	Chicago, Ill.....
18	96335		St. s.	H. D. Mould.....	49	33	67.0	18.0	7.0	1896	Athens, N. Y.....
19	219132		St. w.	H. D. WILLIAMS.....	364	290	147.5	33.4	5.2	1919	Ambridge, Pa.....
20	212719	LDVH	St. s.	H. F. ALEXANDER..... ^{□ⓈⓈ}	8,357	3,708	500.1	63.1	20.6	1914	Philadelphia, Pa.....
21	95803	KCMV	St. s.	H. F. Dimock.....	2,625	1,786	271.8	41.6	19.2	1884	do.....
22	213631		St. s.	H. G. BECK.....	23	15	51.4	13.2	5.2	1915	Buffalo, N. Y.....
23	212746		St. s.	H. G. SMITH.....	20	12	48.8	13.0	6.5	1914	do.....
24	213168		St. s.	H. H. Colle..... [□]	76	44	78.5	22.5	9.3	1915	Pascagoula, Miss.....
25	214068	LGBH	St. s.	H. H. ROGERS..... ^{□Ⓢ}	8,807	5,488	500.0	68.0	27.0	1916	Newport News, Va.....
26	103884		St. s.	H. J. Dornbos.....	35	24	63.9	14.6	6.0	1891	Grand Haven, Mich.....
27	227275		St. w.	H. J. Wallau.....	60	60	87.2	20.2	4.0	1928	Jefferson City, Mo.....
28	226123	MGJD	St. s.	H. J. Wheeler..... [□]	421	223	142.0	31.6	14.4	1919	Fall River, Mass.....
29	216456	LKVT	St. s.	H. M. FLAGLER..... ^{□Ⓢ}	8,207	6,183	461.5	60.0	27.6	1918	Newport News, Va.....
30	221784	MDHJ	St. s.	H. M. STOREY..... ^{□Ⓢ}	9,838	6,007	500.0	68.2	30.0	1921	Alameda, Calif.....
31	214604		St. w.	H. O. PENICK.....	169	169	115.2	28.0	7.2	1916	Jeffersonville, Ind.....
32	203980		St. s.	H. P. MCINTOSH..... ^{Ⓢ△}	6,294	4,910	520.0	54.0	26.2	1907	West Bay City, Mich.....
33	95530		St. s.	H. S. Caswell.....	109	74	82.8	17.7	7.3	1878	Noank, Conn.....
34	95942		St. s.	H. S. Nichols.....	77	34	74.6	20.0	9.1	1888	Athens, N. Y.....
35	217566	LPTR	St. s.	H. W. BAXTER..... ^{□ⓈⓈ}	2,428	1,464	253.4	43.6	25.1	1919	Ashtabula, Ohio.....
36	223312		St. s.	H. W. LONG.....	32	21	53.1	15.2	8.2	1923	Buffalo, N. Y.....
37	11653		St. s.	HACKENSACK.....	124	88	90.0	22.5	7.8	1863	Belleville, N. J.....
38	203563		St. s.	HACKENSACK..... ¹¹	1,310	890	188.5	45.1	16.5	1906	Wilmington, Del.....
39	222114		St. s.	HADDONFIELD.....	796	541	160.3	38.0	13.1	1922	Chester, Pa.....
40	220152		St. s.	HADDON HEIGHTS.....	773	525	158.9	35.1	14.8	1920	Wilmington, Del.....
41	219063	LTGV	St. s.	HADNOT..... ^{□ⓈⓈ}	6,258	3,856	416.9	56.2	31.0	1919	Quincy, Mass.....
42	219287	LTVM	St. s.	HAGAN..... ^{□Ⓢ}	6,373	3,934	416.9	56.2	31.0	1919	do.....
43	219418	LVFB	St. s.	HAGOOD..... ^{□Ⓢ}	6,866	4,221	435.6	56.2	31.7	1919	Sparrows Point, Md.....
44	220242	LWSR	St. s.	HAHIRA..... ^{□ⓈⓈ}	6,855	4,234	435.6	56.2	33.6	1920	do.....
45	200706		St. s.	Hainesport.....	67	46	72.0	18.4	8.0	1904	Madison, Md.....
46	219659	LVSD	St. s.	HAITI..... ^{□ⓈⓈ}	2,006	1,612	251.0	43.6	26.2	1920	Duluth, Minn.....
47	225224		St. s.	HALCYON.....	405	273	134.1	45.0	14.4	1925	River Rouge, Mich.....
48	227110		St. s.	Halcyon..... ¹⁰	200	136	102.7	22.2	9.3	1917	East Boothbay, Me.....
49	222695	MDVS	St. s.	HALEAKALA..... ^{□ⓈⓈ}	3,679	1,546	345.2	46.2	27.9	1923	Chester, Pa.....
50	220521	MBHS	St. s.	HALO..... ^{□ⓈⓈ}	6,886	4,232	435.0	56.0	32.0	1920	Alameda, Calif.....
51	220585	MBKJ	St. s.	HALEY..... ^{□ⓈⓈ}	7,068	4,389	435.0	56.0	32.0	1920	do.....
52	96439	KNWT	St. s.	HAMILTON..... ^{ⓈⓈ}	3,723	2,430	351.8	42.0	17.0	1899	Chester, Pa.....
53	200582		St. s.	Hamilton.....	64	43	74.0	17.2	8.2	1904	Baltimore, Md.....
54	96171		St. s.	Hamilton A. Mathes.....	48	24	62.0	17.8	7.3	1892	Boston, Mass.....
55	217440	LPKR	St. s.	HAMLIN F. MCCORMICK..... ^{□ⓈⓈ}	3,317	2,025	321.7	50.0	21.6	1919	Gloucester City, N. J.....
56	203719		St. s.	HAMMONTON.....	764	519	141.0	38.1	13.2	1906	Camden, N. J.....
57	211888	LDJB	St. s.	HAMPDEN.....	4,725	2,779	369.0	50.1	28.0	1914	do.....
58	202061		St. s.	Hampton..... ¹⁰	48	17	63.0	19.3	8.2	1905	Turkey Island, Va.....
59	96321		St. s.	HAMPTON ROADS.....	450	268	150.0	25.0	12.0	1896	Wilmington, Del.....
60	219118	LTJR	St. s.	HAMPTON ROADS..... ^{□ⓈⓈ}	2,689	1,667	253.4	43.8	26.2	1919	Manitowoc, Wis.....

¹ Formerly st. s. {a William J. Gillen.
 {b C. Blaine Warner.
² Formerly st. s. Herbert.
³ Formerly st. s. North Star.
⁴ Formerly st. s. {a Echo.
 {b John Scully.

⁵ Formerly st. s. {a Canton.
 {b Marion.
⁶ Formerly st. w. {a FultonMarket.
 {b Oyster Bay.
⁷ Formerly st. s. {a Great Northern.
 {b Columbia.

Line No.	Service	Crew	Horsepower	Name of owner	Home port	Address of owner
1	Frt.	6	95	New York & New Jersey S. S. Co. (N. J.)	Perth Amboy, N. J.	Pier 32, N. R.
2	Tow.	6	132	American Tug Boat Co. (Wash.)	Seattle, Wash.	Everett, Wash.
3	Tow.	6	325	Reading Co. (Pa.)	Philadelphia, Pa.	Reading Terminal.
4	Tow.	5	300	United States Gypsum Transportation Co. (N. Y.)	New York, N. Y.	17 State Street.
5	Tow.	3	40	Schwing Lumber & Shingle Co. (La.)	New Orleans, La.	Plaquemine, La.
6	Frt.	9	450	Detroit Material & Transportation Co. (Mich.)	Detroit, Mich.	Transportation Building.
7	Fsh.	5	75	Gustav. Ewig.	Milwaukee, Wis.	Fort Washington, Wis.
8	Fsh.	4	200	John W. Van Ellis.	do.	Do.
9	Tow.	4	300	John E. Matton & Son (N. Y.)	Albany, N. Y.	Waterford, N. Y.
10	Frt.	30	1,500	Great Lakes Transit Corporation (N. Y.)	Buffalo, N. Y.	223 Erie Street.
11	Tow.	17	1,000	Tugboat H. O. Cadmus (Del.)	Mobile, Ala.	Clio and Magnolia Streets.
12	Tnk.	31	2,700	Atlantic Refining Co. (Pa.)	Philadelphia, Pa.	260 South Broad Street.
13	Tow.	6	200	Murnan Dredging Co. (Ala.)	Mobile, Ala.	Foot Dauphin Street.
14	Oys.	10	500	Steamer H. C. Rowe & Co. (Del.)	New Haven, Conn.	70 East Ferry Street.
15	Frt.	7	300	East Jersey Railroad & Terminal Co. (N. J.)	New York, N. Y.	11 Broadway.
16	Tow.	2	80	Scully Sand & Gravel Co. (Mass.)	Boston, Mass.	118 First Street.
17	Tow.	7	300	L. A. Wells Construction Co. (Ohio)	Cleveland, Ohio	30 Euclid Arcade.
18	Tow.	4	132	Cornell Steamboat Co. (N. Y.)	Albany, N. Y.	Kingston, N. Y.
19	Tow.	16	750	Carnegie Steel Co. (N. J.)	Pittsburgh, Pa.	Carnegie Building.
20	Pas.	240	825,000	Pacific Steamship Co. (Me.)	Seattle, Wash.	1519 Railroad Avenue South.
21	Frt.	35	2,000	Eastern Steamship Lines (Me.)	Portsmouth, N. H.	India Wharf, Boston, Mass.
22	Fsh.	4	60	Carl R. Daggett.	Erie, Pa.	315 Liberty Street.
23	Tow.	3	40	Buffalo Dry Dock Co. (W. Va.)	Buffalo, N. Y.	191 Ganson Street.
24	Tow.	6	350	John H. Brown.	New Orleans, La.	6018 South Claiborne Avenue.
25	Tnk.	42	3,000	Standard Shipping Co. (Del.)	Wilmington, Del.	c/o Corporation Trust Co., of America.
26	Fsh.	4	60	Henry P. Fase.	Grand Haven, Mich.	414 Leggett Street.
27	Tow.	4	150	Anna M. Wallau.	St. Louis, Mo.	Care Jefferson City Sand Co., Jefferson City, Mo.
28	Wrk.	7	1,000	Salvage Process Corporation (N. Y.)	New York, N. Y.	224 Bush Street (B).
29	Tnk.	48	2,850	Standard Shipping Co. (Del.)	Wilmington, Del.	c/o Corporation Trust Co., of America.
30	Tnk.	43	4,000	Standard Oil Co. of California (Del.)	San Francisco, Calif.	225 Bush Street.
31	Fer.	8	2,000	Napoleon Avenue Ferry Co. (La.)	New Orleans, La.	United Fruit Building.
32	Frt.	29	2,000	Wilson Transit Co. (Ohio)	Cleveland, Ohio	Rockefeller Building.
33	Pas.	5	198	Goodwin Steamboat Corporation (N. Y.)	New York, N. Y.	Battery Park Pier.
34	Tow.	5	300	Rockport Granite Co. (Mass.)	Gloucester, Mass.	Granite Street, Rockport, Mass.
35	Frt.	30	1,350	Horace X. Baxter Steamship Co. (Calif.)	San Francisco, Calif.	American National Bank Building.
36	Fer.	2	160	Niagara Ferry Co. (N. Y.)	Buffalo, N. Y.	Tonawanda, N. Y.
37	Frt.	6	108	Baltimore & Ohio R. R. Co. (Md.)	Baltimore, Md.	Baltimore and Charles Streets.
38	Fer.	7	1,600	Holland Co. (N. J.)	Newark, N. J.	Public Service Terminal Building.
39	Fer.	7	600	Philadelphia & Camden Ferry Co. (N. J.)	Philadelphia, Pa.	Broad Street Station.
40	Fer.	8	900	Reading Co. (Pa.)	do.	Reading Terminal.
41	Tnk.	37	2,800	Cities Service Transportation Co. (Del.)	New York, N. Y.	60 Wall Street.
42	Tnk.	34	2,600	Hagan S. S. Co. (Del.)	Philadelphia, Pa.	260 South Broad Street.
43	Tnk.	38	3,000	Cities Service Transportation Co. (Del.)	New York, N. Y.	60 Wall Street.
44	Tnk.	32	2,600	Atlantic Refining Co. (Pa.)	Philadelphia, Pa.	260 South Broad Street.
45	Tow.	9	250	Warner Co. (Del.)	do.	1518 Walnut Street.
46	Frt.	31	1,500	Ocean Dominion S. S. Corporation (N. Y.)	New York, N. Y.	80 Broad Street.
47	Fer.	14	800	Walkerville & Detroit Ferry Co. (Mich.)	Detroit, Mich.	Foot Joseph Campau Avenue.
48	Msc.	4	300	B. A. Guinan.	New York, N. Y.	15 Moore Street.
49	Pas.	73	5,500	Inter-Island Steam Navigation Co. (Hawaii)	Honolulu, Hawaii	Corner Fort and Merchant Streets.
50	Tnk.	37	3,100	Cities Service Transportation Co. (Del.)	New York, N. Y.	60 Wall Street.
51	Tnk.	34	2,500	Malston Company (Del.)	Wilmington, Del.	Dover, Del.
52	Pas.	70	3,500	Eastern Steamship Lines (Me.)	New York, N. Y.	Pier 19, North River.
53	Tow.	9	200	Andrew J. Harper.	Baltimore, Md.	104 Marine Bank Building.
54	Tow.	4	250	Bay State Dredging & Contracting Co. (Mass.)	Boston, Mass.	62 Condor Street.
55	Frt.	24	1,250	Charles R. McCormick Lumber Co. (Calif.)	San Francisco, Calif.	215 Market Street.
56	Fer.	7	1,000	Philadelphia & Camden Ferry Co. (N. J.)	Philadelphia, Pa.	Broad Street Station.
57	Frt.	34	2,100	Coastwise Transportation Corporation (Me.)	Portland, Me.	381 John Street.
58	Tow.	9	75	Norfolk Lighterage Co. (Va.)	Norfolk, Va.	Foot Commerce Street.
59	Pas.	20	750	Taylor Navigation Co. (Va.)	do.	M. & M. Pier No. 7.
60	Frt.	35	1,500	Philadelphia & Norfolk Steamship Co. (Del.)	Wilmington, Del.	10th and Market Streets.

⁸ Formerly st. s. Alice.

⁹ Formerly st. s. Herman S. Caswell.

¹⁰ Formerly st. s. Cowanshannock.

¹¹ Formerly st. s. Hempstead.

¹² Formerly st. s. Great Falls.

¹³ Formerly U. S. Bureau of Fisheries st. s. Halcyon.

¹⁴ Formerly st. s. Mary Lee.

¹⁵ Formerly st. s. Lake Gallen.

Line No.	Official No.	Signal letters	Rig	Name of vessel	Tonnage		Dimensions			When built	Where built
					Gross	Net	Length	Breadth	Depth		
							Feet	Feet	Feet		
1	224921		St. s.	HAMPTON ROADS	710	444	185.8	46.7	13.7	1925	Wilmington, Del
2	203336		St. s.	Handy Andy	140	125	72.5	20.5	6.0	1906	Pennsville, N. J.
3	220936	MCGD	St. s.	HANLEY	7,583	4,825	440.0	55.0	35.2	1920	San Francisco, Calif.
4	96542		St. s.	Hannah A. Lennen	136	88	125.0	22.0	9.0	1901	Pocomoke City, Md.
5	219098	LTHW	St. s.	HANOVER	5,816	3,567	434.3	57.7	27.2	1919	Chester, Pa.
6	96765		St. s.	Hanson H. Keys	28	14	59.5	14.5	6.3	1883	Baltimore, Md.
7	96652		St. w.	Harbor Belle	140	122	98.8	20.5	4.5	1902	Aberdeen, Wash.
8	214120		St. s.	Harbor Master	44	30	54.5	21.2	6.5	1916	Detroit, Mich.
9	207397		St. w.	Harbor Queen	126	70	86.2	20.9	4.8	1910	Aberdeen, Wash.
10	212281		St. s.	Hardtack	19	13	57.5	12.0	5.2	1914	Portland, Oreg.
11	130654		St. s.	Hardwood	80	80	102.0	23.0	4.0	1900	Lyons, Iowa
12	227258		St. w.	Hardwood	177	177	95.1	24.9	3.7	1914	Pine Barren, Fla.
13	135496		St. s.	Harford	59	29	73.5	18.0	7.6	1881	Camden, N. J.
14	224522		St. s.	HARLAM	593	403	142.0	37.5	13.5	1925	Mariners Harbor, N. Y.
15	96295		St. s.	Harold	19	9	51.9	13.4	4.0	1895	Brunswick, Me.
16	215152	LIIGC	St. s.	HAROLD WALKER	6,353	3,925	430.0	58.2	33.3	1917	Philadelphia, Pa.
17	217941	LQVH	St. s.	HAROLD F. O'BRIEN	204	93	100.8	24.7	13.1	1919	Brooklyn, N. Y.
18	91377		St. s.	Harold J. Relchert	50	25	70.6	17.5	7.4	1881	do.
19	96689		St. s.	HARRIET	55	29	63.0	18.0	7.6	1903	Wilmington, Del.
20	203604		St. p.	Harriet	87	87	106.0	25.5	4.0	1906	Wabasha, Minn.
21	212412		St. s.	Harriet C.	35	24	60.0	16.6	6.1	1914	Erie, Pa.
22	96505		St. s.	HARRISBURG	225	93	88.0	22.0	12.2	1900	Wilmington, Del.
23	204488		St. s.	Harrison	217	147	94.8	23.0	8.0	1907	New Baltimore, N. Y.
24	96187		St. s.	Harry	49	32	73.5	17.8	7.8	1892	Rondout, N. Y.
25	210861	LOSG	St. s.	HARRY BOWEN	3,521	1,986	310.7	48.1	25.5	1913	Camden, N. J.
26	226742		St. s.	HARRY COULBY	9,467	7,485	615.2	65.2	28.6	1927	Lorain, Ohio.
27	213064		St. s.	Harry Davis	96	45	99.8	22.0	6.4	1915	Millford, Del.
28	210590	LCPM	St. s.	HARRY FARNUM	3,098	2,364	304.0	44.2	24.7	1912	Toledo, Ohio.
29	96480		St. s.	Harry Greenwood	27	18	67.0	14.3	5.7	1900	Scranton, Miss.
30	214065		St. w.	HARRY LEE	343	343	175.5	36.0	6.7	1915	St. Louis, Mo.
31	218157	LRHP	St. s.	HARRY LUCKENBACH	8,713	5,489	448.9	60.2	28.2	1919	Chester, Pa.
32	207361		St. s.	HARRY YATES	6,077	4,927	504.0	56.0	26.0	1910	St. Clair, Mich.
33	107408		St. s.	HARRY A. COLLIER	117	79	84.6	19.0	8.8	1898	Philadelphia, Pa.
34	150807	KNWJ	St. s.	HARRY F. KEELER	391	214	141.0	27.0	15.4	1899	Baltimore, Md.
35	214939		St. p.	HARRY G. DREES	352	352	202.0	36.4	6.1	1917	Jeffersonville, Ind.
36	218875	LSRM	St. s.	Harry G. Lytle	266	135	121.3	28.8	12.5	1919	Sharptown, Md.
37	221418		St. s.	Harry K. Fooks	184	47	118.5	21.9	9.9	1921	Millford, Del.
38	215092		St. s.	HARRY L. BLOCK	73	50	83.6	19.0	8.0	1917	Dubuque, Iowa.
39	157696		St. s.	HARRY R. JONES	5,315	4,160	468.0	52.0	28.0	1903	West Superior, Wis.
40	95727		St. s.	Harry R. Wheeler	70	35	77.2	18.0	8.4	1882	Camden, N. J.
41	81803		St. s.	HARRY T. EWIG	3,582	2,778	346.0	48.2	24.0	1902	Chicago, Ill.
42	204987		St. s.	HARRY W. CROFT	6,223	4,665	514.0	58.0	25.6	1908	Toledo, Ohio.
43	96472		St. s.	HARTFORD	1,488	1,012	243.3	45.7	12.5	1899	Baltimore, Md.
44	208000		St. s.	Hart's Island	66	45	66.7	17.0	7.4	1910	West New Brighton, N. Y.
45	222133	MDPK	St. s.	HARTWELSON	3,078	1,921	319.7	46.0	21.2	1902	Sunderland, Eng.
46	96507		St. s.	HARVARD	4,565	3,435	461.0	50.2	29.5	1900	Wyandotte Mich.
47	204372	KWGD	St. s.	HARVARD	3,818	514	376.0	61.3	20.2	1906	Chester, Pa.
48	204745		St. s.	HARVARD	75	51	71.6	17.0	8.0	1907	Buffalo, N. Y.
49	226105	MHCJ	St. s.	HARVARD	341	180	139.2	24.0	13.2	1926	East Boothbay, Me.
50	210341		St. w.	Harvester	638	402	152.0	36.2	6.8	1912	Stanwood, Wash.
51	220700	MBQT	St. s.	HARVESTER	6,481	4,025	416.8	56.1	32.7	1920	Bath, Me.
52	208243		St. s.	HARVEY	81	55	70.6	16.2	8.5	1910	Ferrysburg, Mich.
53	202977		St. s.	HARVEY D. GOULDER	6,617	5,219	525.0	55.0	31.0	1906	Lorain, Ohio.
54	205072		St. s.	HARVEY H. BROWN	6,634	4,927	532.0	58.3	32.0	1908	Ecorse, Mich.
55	96166		St. s.	Harvey J. Kendall	398	264	141.7	30.9	9.2	1892	Marine City, Mich.
56	207708		St. s.	Hassayampa (composite)	64	25	60.0	18.0	7.9	1910	Sault Ste. Marie, Mich.
57	220551	MBJK	St. s.	HASTINGS	5,401	3,364	400.7	54.2	30.2	1920	Pensacola, Fla.
58	218977	LTCF	St. s.	HATHAWAY	5,991	4,434	402.5	53.0	32.0	1919	Oakland, Calif.
59	215865	LJMC	St. s.	HATTERAS	4,571	3,472	376.4	52.3	27.0	1917	Sparrows Point, Md.
60	95760		St. s.	Hattie Lloyd	34	28	68.0	12.3	4.4	1883	Duluth, Minn.
61	203791	KVST	St. s.	HAVANA	6,678	4,075	413.0	50.2	17.5	1906	Philadelphia, Pa.
62	95852		St. s.	Haven Belle	137	113	114.5	23.2	5.0	1885	do.

^a Margaret A. Acton.
^b Portia C. Pettis.
^c C. Blaine Warner.
^d Ida Lewis.
^e Lisco No. 1.
^f Formerly st. w. Neptune.
^g Formerly U. S. Eng. Corps snag boat Flint.
^h Formerly st. s. Edwin D. Hartley.
ⁱ Formerly st. s. John A. Lynch.
^j Formerly st. s. E. P. Morse.
^k Formerly st. s. Michael Tracy.

¹ Formerly st. s. Maggie Moran.
² Arrow.
³ Formerly st. y. Irene Elaine Davis.
⁴ Formerly st. s. Norfolk.
⁵ Formerly st. s. George E. Warren.
⁶ Formerly st. s. Sol Navis.
⁷ Formerly st. s. Albert H. Ellis.
⁸ Formerly st. s. Bohemia.
⁹ Formerly st. s. O'Brien Girls.
¹⁰ Formerly st. s. Piedmont.
¹¹ Formerly st. p. Pilgrim.

Line No.	Service	Crew	Horsepower	Name of owner	Home port	Address of owner
1	Fer.	18	1,400	Chesapeake Ferry Co. (Va.)	Norfolk, Va.	706 Front Street.
2	Frt.	6	250	Fred A. Wenck	New York, N. Y.	51 East Forty-second Street.
3	Frt.	35	2,600	Hanley Steamship Co. (Del.)	Tacoma, Wash.	Tacoma Building.
4	Fsh.	23	250	Edwards Co. (Va.)	Reedville, Va.	
5	Frt.	47	2,800	United States Shipping Board	Philadelphia, Pa.	Bourse Building.
6	Tow.	4	80	William T. Hubbard	Baltimore, Md.	1117 Riverside Avenue.
7	Tow.	6	253	American Tug Boat Co. (Wash.)	Seattle, Wash.	Everett, Wash.
8	For.	1	100	Charles A. Armstrong	Detroit, Mich.	7322 East Jefferson Avenue.
9	Tow.	4	200	Allman Hubble Tug Boat Co. (Wash.)	Seattle, Wash.	Hoquiam, Wash.
10	Tow.	1	100	Inman Poulsen Lumber Co. (Oreg.)	Portland, Oreg.	Foot East Carruthers Street.
11	Pas.	8	75	C. M. Johnston	Memphis, Tenn.	Helena, Ark.
12	Tow.	9	80	Three Rivers Hardwood Lumber Co. (La.)	Baton Rouge, La.	Jonesville, La.
13	Tow.	10	300	Warner Co. (Del.)	Philadelphia, Pa.	1518 Walnut Street.
14	Pas.	3	650	City of New York	New York, N. Y.	Municipal Building.
15	Frt.	2	80	Edward B. Nickerson	Portland, Me.	Brunswick, Me.
16	Tnk.	39	2,800	Pan American Petroleum & Transportation Co. (Del.)	Los Angeles, Calif.	714 West Tenth Street.
17	Tow.	12	800	Steam tug O'Brien Sisters (N. Y.)	New York, N. Y.	Do.
18	Tow.	5	150	Reichert Towing Line (N. Y.)	do.	Foot Dupont Street (B).
19	Pas.	9	150	E. I. du Pont de Nemours & Co. (Del.)	Wilmington, Del.	Tenth and Market Streets.
20	Tow.	5	175	Wm. S. Molo	Dubuque, Iowa	135 West Fifth Street.
21	Fsh.	6	90	Case Fish Co. (Ohio)	Cleveland, Ohio	1204 West Eleventh Street.
22	Tow.	5	650	Pennsylvania Railroad Co. (Pa.)	New York, N. Y.	Pennsylvania Station.
23	Frt.	9	250	Newark Terminal & Transportation Co. (N. J.)	Newark, N. J.	Foot Madison Street.
24	Tow.	5	155	Cornell Steamboat Co. (N. Y.)	Albany, N. Y.	Kingston, N. Y.
25	Frt.	34	1,750	Pocahontas Steamship Co. (Del.)	Wilmington, Del.	DuPont Building.
26	Frt.	32	2,800	Interlake S. S. Co. (Ohio)	Cleveland, Ohio	Union Trust Building.
27	Frt.	5	150	Louder N. Hearn	Wilmington, Del.	Milford, Del.
28	Tnk.	29	1,200	Sinclair Navigation Co. (Del.)	New York, N. Y.	45 Nassau Street.
29	Tow.	4	200	Higgins Lumber & Export Co. (La.)	New Orleans, La.	414 Audubon Building.
30	Pas.	23	360	L. L. Abshire	Memphis, Tenn.	Port Arthur Tex.
31	Frt.	52	5,000	Lukenbach Steamship Co. (Del.)	New York, N. Y.	44 Whitehall Street.
32	Frt.	22	1,600	American S. S. Co. (N. Y.)	Buffalo, N. Y.	Marine Trust Building.
33	Tow.	7	450	New Haven Towing Co. (Conn.)	New Haven, Conn.	Belle Dock.
34	Tow.	16	750	Elmer A. Keeler	New York, N. Y.	1 Broadway.
35	Pas.	14	500	Mississippi & Ohio Steamboat Co. (Mo.)	St. Louis, Mo.	415 Chestnut Street.
36	Tow.	15	750	Erie Basin Towing & Hoisting Co. (N. Y.)	New York, N. Y.	25 Broadway.
37	Fsh.	15	500	United Oil & Fertilizer Corporation (Va.)	Cape Charles, Va.	Chincoteague, Va.
38	Tow.	4	250	Standard Building Materials Co. (Mo.)	St. Louis, Mo.	International Life Building.
39	Pas.	31	1,800	Interlake S. S. Co. (Ohio)	New York, N. Y.	Union Trust Building.
40	Tow.	5	250	Henry Steers (N. Y.)	do.	17 Battery Place.
41	Frt.	26	540	Valley Camps Steamship Co. (Ohio)	Cleveland, Ohio	Western Reserve Building.
42	Frt.	32	1,200	Interlake S. S. Co. (Ohio)	do.	Union Trust Building.
43	Frt.	67	1,000	New England S. S. Co. (Conn.)	Hartford, Conn.	New London, Conn.
44	Pas.	0	175	City of New York	New York, N. Y.	Municipal Building.
45	Frt.	32	1,400	Hartwelson Steamship Co. (Mass.)	Boston, Mass.	73 Water Street.
46	Frt.	25	1,800	Pittsburgh S. S. Co. (W. Va.)	Duluth, Minn.	Wolvin Building.
47	Pas.	135	10,000	Los Angeles S. S. Co. (Calif.)	Los Angeles, Calif.	Box 218, Wilmington, Calif.
48	Tow.	5	325	Hand & Johnson Tug Line (N. Y.)	Buffalo, N. Y.	Foot Michigan Avenue.
49	Cod	21	550	Whitman, Ward & Lee Co. (Mass.)	Boston, Mass.	5 Fish Pier.
50	Frt.	12	250	Skagit River Navigation & Trading Co. (Wash.)	Seattle, Wash.	City Dock.
51	Tnk.	34	3,000	Texas Co. (Del.)	Wilmington, Del.	7 West Tenth Street.
52	Tow.	5	200	do.	do.	Do.
53	Frt.	38	1,760	Columbia S. S. Co. (Ohio)	Cleveland, Ohio	Union Trust Building.
54	Frt.	32	1,800	Interlake S. S. Co. (Ohio)	do.	Do.
55	Frt.	10	375	Augustus R. Hinckley	Ogdensburg, N. Y.	Oswego, N. Y.
56	Tow.	6	200	Great Lakes Dredge & Dock Co. (N. J.)	Duluth, Minn.	First Nat'l Bank Building.
57	Frt.	45	3,000	United States Shipping Board	Pensacola, Fla.	
58	Frt.	40	2,800	do.	San Francisco, Calif.	369 Pine Street.
59	Frt.	36	2,000	do.	Baltimore, Md.	22 Light Street.
60	Pas.	3	50	A. C. Majo	Duluth, Minn.	318 Fourteenth Avenue East.
61	Frt.	133	10,000	Atlantic Gulf & West Indies S. S. Lines (Me.)	New York, N. Y.	25 Broadway.
62	Pas.	7	79	B. G. Willis	Elizabeth City, N. C.	Edenton, N. C.

¹⁰ Formerly st. s. D. G. Kerr.

¹¹ Formerly st. s.
 {a Hercules.
 {a Rose Reichert.
 {a W. W. Brown

¹² Formerly st. s.
 {b Baltic.
 {c John W. Alles.

¹³ Formerly st. s. Fred G. Hartwell.

{a British st. s. Burbo Bank.
 {b German st. s. Frieda Leonhardt.
 {c U. S. Transport st. s. Astoria.

{d st. s. Astoria.
¹⁴ Formerly st. s. Harry A. Berwind.

{a Havana.
¹⁵ Formerly st. s. {b U. S. Havana.

Steam Vessels

Line No.	Official No.	Signal letters	Rig	Name of vessel	Tonnage		Dimensions			When built	Where built
					Gross	Net	Length	Breadth	Depth		
1	224252	MFQL	St. s.	HAWAII.....□	850	444	190.0	36.2	12.1	1924	San Francisco, Calif.
2	217933	LQTW	St. s.	¹ HAWAIIAN.....□⊕	6,284	3,836	404.6	53.9	26.2	1919	Philadelphia, Pa.
3	213500		St. s.	Hawk.....	87	78	60.0	26.0	5.6	1915	Oshkosh, Wis.
4	220101	LWPO	St. s.	Hawk.....□+	187	101	68.0	26.5	13.0	1920	Jacksonville, Fla.
5	220149	LWQV	St. s.	² HAWK.....	113	29	63.2	17.6	10.5	1904	Christiania, Norway
6	220255	LWTJ	St. s.	HAYDEN.....□+	6,042	3,746	402.5	53.0	32.0	1920	Oakland, Calif.
7	220411	MBDW	St. s.	HAYMON.....□+	6,042	3,746	402.5	53.0	32.0	1920	do
8	222773		El. s.	HAYWARD.....□+	1,633	1,048	225.0	42.1	17.1	1923	Los Angeles, Calif.
9	130487		St. s.	³ Hazel.....	79	38	77.6	15.0	7.1	1886	Poughkeepsie, N. Y.
10	224268		St. s.	Hazel C.....	22	15	52.7	13.8	5.5	1924	Holland, Mich.
11	95964		St. s.	Hazel Dell.....	44	25	64.0	16.7	7.1	1888	New Baltimore, N. Y.
12	96299		St. w.	Hazel Rice.....	97	97	121.0	22.5	4.2	1895	Marietta, Ohio.
13	221528		St. s.	Heather.....	10	7	30.6	10.4	5.1	1921	Hoquiam, Wash.
14	220651	MBPC	St. s.	HEBER.....□+	6,041	3,746	402.5	53.0	32.0	1920	Oakland, Calif.
15	217952	LQVM	St. s.	HEFFRON.....□+⊕	7,611	4,886	440.0	56.0	35.2	1919	Alameda, Calif.
16	182909	LKKH	St. s.	HEGIRA.....□+⊕	7,548	4,818	440.0	56.0	35.2	1919	do
17	96361		St. s.	Helen.....	113	53	89.0	23.0	10.0	1897	Wilmington, Del.
18	105946		St. s.	⁴ Helen.....	73	36	81.0	18.4	8.3	1880	Kingston, N. Y.
19	206579		St. w.	⁵ Helen.....	67	57	80.6	22.0	3.9	1909	Boonville, Mo.
20	214503	LGKP..	St. s.	HELEN.....□○	3,128	1,944	327.7	46.7	23.5	1916	Sparrows Point, Md.
21	210871		St. w.	Helen E.....	33	33	105.0	19.7	2.8	1913	Point Pleasant, W. Va.
22	222612		St. s.	Helen N.....	17	12	40.1	11.6	4.3	1922	St. James, Mich.
23	205724		St. w.	⁶ Helen Burke.....	365	365	200.0	40.0	5.1	1908	Mobile, Ala.
24	96610		St. s.	Helen Euphane.....	178	86	112.0	20.4	9.3	1902	Pocomoke City, Md.
25	90378		St. s.	Helen Henderson.....	96	55	86.2	18.2	9.2	1871	Philadelphia, Pa.
26	96270		St. s.	Helen Taylor.....	52	42	60.0	30.2	3.8	1894	Grand Haven, Mich.
27	210274	LKQR	St. s.	⁷ HELEN WHITTIER.....□⊕	5,606	3,412	409.6	54.2	27.1	1918	Seattle, Wash.
28	226163		St. s.	Helen B. Moran.....	118	80	80.8	21.8	9.5	1926	Tottenville, N. Y.
29	127275		St. s.	⁸ HELEN E. TAYLOR.....	62	42	63.7	18.2	7.4	1898	Newburgh, N. Y.
30	96548		St. s.	Helen H. Upham.....	62	42	70.5	16.5	8.7	1901	Ferrysburg, Mich.
31	219390	LVCM	St. s.	¹⁰ Helen L. Tracy.....	176	29	95.5	24.7	12.2	1910	Green Bay, Wis.
32	110536		St. s.	¹¹ Helen M. Murray.....	157	78	102.0	21.0	9.6	1882	Buffalo, N. Y.
33	102281	KTPG	St. s.	Helen P. Drew.....□	309	142	134.6	32.2	10.5	1901	Hoquiam, Wash.
34	203859	KVTS	St. s.	Helene.....□	672	307	172.1	38.0	13.2	1906	do
35	161762		St. s.	¹² Helen Werner.....	18	7	58.2	13.2	4.2	1895	Hartville, La.
36	204346		St. s.	HEMLOCK.....△	4,684	3,389	420.0	52.0	24.4	1907	Bay City, Mich.
37	222640		St. s.	Hempstead.....	128	87	83.0	24.4	10.1	1922	Tottenville, N. Y.
38	210030		St. p.	Henderson.....□	430	372	159.0	31.6	7.1	1912	Portland, Oreg.
39	203424		St. p.	HENDRICK HUDSON.....□	2,847	1,596	379.1	45.1	13.4	1906	Newburgh, N. Y.
40	210772	LORD	St. s.	¹³ Henrico.....	179	122	104.3	23.1	10.8	1912	Weems, Va.
41	96491		St. s.	Henriette.....	222	151	97.1	25.4	8.7	1889	Boston, Mass.
42	224521		St. s.	HENRY BRUCKNER.....□+	593	403	142.0	37.5	13.5	1925	Mariners Harbor, N. Y.
43	217794	LQMC	St. s.	HENRY CLAY.....□+	8,166	6,308	439.6	60.2	33.7	1919	Gloucester City, N. J.
44	150587		St. s.	¹⁴ HENRY CORT.....	2,394	1,465	315.9	42.3	24.2	1892	Superior, Wis.
45	219231	LTQP	St. s.	HENRY COUNTY.....□+	2,592	1,613	251.0	43.6	26.1	1919	Lorain, Ohio.
46	215612		St. s.	Henry Gillen.....	149	101	88.0	24.4	10.5	1917	Tottenville, N. Y.
47	96236		St. s.	Henry Gust.....	37	18	60.9	15.9	6.9	1893	Milwaukee, Wis.
48	118525		St. s.	¹⁵ Henry Lee.....	83	56	77.3	18.5	9.9	1873	Chester, Pa.
49	95333		St. p.	¹⁶ Henry Marquand.....	395	395	195.8	45.6	6.0	1873	Jeffersonville, Ind.
50	201357		St. s.	Henry Maurer.....	46	28	64.0	19.2	6.0	1904	Tottenville, N. Y.
51	96681		St. s.	Henry O'Brien.....	64	43	61.9	19.6	8.4	1903	do
52	204136		St. s.	HENRY PHIPPS.....△	7,240	5,450	580.0	58.0	27.5	1907	West Bay City, Mich.
53	217811	LQNC	St. s.	¹⁷ HENRY STEERS.....	343	212	126.5	25.1	13.3	1919	Baltimore, Md.
54	219093	LWMH	St. s.	HENRY STEERS.....□+	5,980	3,713	400.7	54.2	30.4	1920	Chester, Pa.
55	96584		St. s.	HENRY STEINBRENNER.....△	4,345	3,178	426.2	50.0	24.2	1901	Port Huron, Mich.
56	197306		St. p.	¹⁸ HENRY WATTERSON.....	830	622	170.0	48.0	7.4	1897	Jeffersonville, Ind.
57	202543		St. w.	HENRY A. LAUGHLIN.....	85	85	135.0	24.0	4.1	1905	Pittsburgh, Pa.
58	225171		St. s.	HENRY A. MEYER.....□+	593	403	142.0	37.5	13.5	1925	Mariners Harbor, N. Y.
59	95680		St. s.	Henry A. Peck.....	45	22	68.5	17.0	7.2	1882	City Island, N. Y.
60	202443		St. s.	HENRY C. FRICK.....△	6,490	5,016	549.0	56.0	26.4	1905	West Bay City, Mich.
61	111363		St. w.	¹⁹ Henry C. Yelser, Jr.....	158	158	149.5	31.5	4.3	1901	Parkersburg, W. Va.
62	221211	MCRN	St. s.	HENRY D. WHITON.....□⊕	4,438	2,738	356.0	51.6	30.0	1921	Newburgh, N. Y.

¹ Formerly st. s. Santa Malta.

² Formerly British st. s. Hawk.

³ Formerly (a) st. y. Nautilus.
(b) U. S. Eng. st. y. Vidette.

⁴ Formerly st. s. J. A. Rathbone.

⁵ Formerly st. w. Dorothy

⁶ Formerly st. w. (a) Jas. T. Staples.
(b) Peerless.

⁷ Formerly st. s. West Llanga.

⁸ Formerly st. s. (a) Charles F. Engels.
(b) S. O. Co. No. 9
(c) S. T. Co. No. 9
(d) Socony 9.

Line No.	Service	Crew	Horsepower	Name of owner	Home port	Address of owner
1	Pas.	43	1,000	Inter-Island Steam Navigation Co. (Hawaii)	Honolulu, Hawaii	Corner Fort and Merchant Streets.
2	Frt.	40	3,000	American-Hawaiian Steamship Co. (N. J.)	New York, N. Y.	10 Bridge Street.
3	Frt.	3	30	Cook & Brown Lime Co. (Wis.)	Milwaukee, Wis.	Marion and Market Streets, Oshkosh, Wis.
4	Tow.	6	450	United States Shipping Board	Jacksonville, Fla.	332 Pine Street.
5	Whl.	11	50	California Sea Products Co. (Calif.)	San Francisco, Calif.	Do.
6	Frt.	44	\$ 2,800	United States Shipping Board	do.	Do.
7	Frt.	44	\$ 2,800	do.	do.	Do.
8	Fer.	35	\$ 1,325	Key System Transit Co. (Calif.)	do.	Twenty-second and Grove Streets.
9	Frt.	5	50	Martin Christiansen	Duluth, Minn.	Buchanan and Lake Avenue, South.
10	Fsh.	4	85	Wayland B. Chapin	Grand Haven, Mich.	Frankfort, Mich.
11	Tow.	4	150	Coons & Hills	New York, N. Y.	51 Maiden Lane.
12	Pas.	16	254	Evansville & Bowling Green Packet Co. (Ind.)	Evansville, Ind.	Foot Main Street.
13	Frt.	1	20	Fred Clive	Seattle, Wash.	Hoquiam, Wash.
14	Frt.	44	\$ 2,800	Los Angeles S. S. Co. (Calif.)	Los Angeles, Calif.	Box 218, Wilmington, Calif.
15	Frt.	38	3,000	Heffron Steamship Co. (Del.)	Tacoma, Wash.	Tacoma Building.
16	Frt.	43	2,800	Hegira Steamship Co. (Del.)	do.	Do.
17	Tow.	11	550	Wood Towing Corporation (Va.)	Norfolk, Va.	Roanoke Dock.
18	Tow.	9	600	Mathiasen Towing Line (Del.)	New York, N. Y.	11 Broadway.
19	Fer.	4	60	Orion H. Fleisher	Pittsburgh, Pa.	1505 Sixth Avenue, Hunting-ton, W. Va.
20	Frt.	37	2,600	A. H. Bull S. S. Co. (N. J.)	New York, N. Y.	115 Broad Street,
21	Pas.	8	56	H. C. Donnally	Pittsburgh, Pa.	Wheeling, W. Va.
22	Fsh.	2	30	Harvey Nedeau	Grand Haven, Mich.	Muskegon, Mich.
23	Pas.	41	800	Burke Packet Co. (Ala.)	Mobile, Ala.	Foot St. Francis Street.
24	Fsh.	30	100	Colonna's Shipyard (Va.)	Norfolk, Va.	
25	Tow.	4	600	Houston Towing Co. (Tex.)	Houston, Tex.	811 Cotton Exchange Build- ing.
26	Frt.	3	80	Edward Morse	Chicago, Ill.	Michigan City, Ind.
27	Frt.	32	3,000	Los Angeles S. S. Co. (Calif.)	Los Angeles, Calif.	Box 218, Wilmington, Calif.
28	Tow	4	300	Tug Helen B. Moran (N. Y.)	New York, N. Y.	17 Battery Place.
29	Tow.	5	250	William J. Taylor	do.	New Brighton, N. Y.
30	Tow.	6	525	Consumers Co. (Ill.)	Chicago, Ill.	111 West Washington Street.
31	Tow.	13	400	Steam tug Helen L. Tracy (N. Y.)	New York, N. Y.	1 Broadway.
32	Tow.	6	350	Robert H. Cook Corporation (N. Y.)	Albany, N. Y.	17 State Street (N. Y.)
33	Frt.	18	235	Goodyear Redwood Lumber Co. (Me.)	San Francisco, Calif.	215 Market Street,
34	Frt.	19	450	Emil T. Kruse	do.	24 California Street.
35	Tow.	6	20	Baton Rouge Coal & Towing Co. (La.)	Baton Rouge, La.	Foot Convention Street.
36	Frt.	29	1,600	Interlake S. S. Co. (Ohio)	Cleveland, Ohio	Union Trust Building.
37	Tow.	8	150	Red Star Towing & Transportation Co. (W. Va.)	New York, N. Y.	17 Battery Place.
38	Pas.	10	800	Shaver Transportation Co. (Oreg.)	Portland, Oreg.	Foot Fessenden Street.
39	Pas.	65	6,200	Hudson River Day Line (N. Y.)	New York, N. Y.	Desbrosses Street Pier.
40	Tow.	10	550	Southern Transportation Co. (N. J.)	Philadelphia, Pa.	Commercial Trust Building.
41	Tow.	7	250	Newark Express & Transportation Co. (N. J.)	Newark, N. J.	Foot Madison Street.
42	Fer.	5	650	City of New York	New York, N. Y.	Municipal Building.
43	Frt.	48	\$ 3,280	United States Shipping Board	Philadelphia, Pa.	Bourse Building.
44	Frt.	25	1,400	Andrew H. Green, Jr.	Detroit, Mich.	2900 East Jefferson Avenue.
45	Frt.	32	1,600	United States Shipping Board	Norfolk, Va.	Army Base.
46	Tow.	6	400	Gillen Towing Corporation (N. Y.)	New York, N. Y.	59 Pearl Street.
47	Fsh.	7	180	John L. Monka	Milwaukee, Wis.	Two Rivers, Wis.
48	Tow.	5	250	Lee Transit Corporation (N. Y.)	New York, N. Y.	44 Whitehall Street.
49	Fer.	18	1,229	Emmit Williams	St. Louis, Mo.	Chemical Building.
50	Tow.	4	184	William E. Burke	Boston, Mass.	Winthrop, Mass.
51	Tow.	9	180	Steamtug Henry O'Brien (N. Y.)	New York, N. Y.	233 Broadway.
52	Frt.	24	2,000	Pittsburgh S. S. Co. (W. Va.)	Duluth, Minn.	Wolvin Building.
53	Tow.	17	750	Henry Steers (N. Y.)	New York, N. Y.	17 Battery Place.
54	Frt.	45	\$ 3,000	United States Shipping Board	Philadelphia, Pa.	Bourse Building.
55	Frt.	27	1,750	Kinsman Transit Co. (Ohio)	Cleveland, Ohio	Rockett Building.
56	Fer.	7	1,000	Falls Cities Ferry & Transportation Co (Ind.)	Louisville, Ky.	Jeffersonville, Ind.
57	Tow.	9	450	Vesta Coal Co. (Pa.)	Pittsburgh, Pa.	311 Ross Street.
58	Fer.	5	650	City of New York	New York, N. Y.	Municipal Building.
59	Frt.	4	75	Newark & New York Towboat Co. (N. J.)	Newark, N. J.	1 Passaic Street.
60	Frt.	25	1,800	Pittsburgh Steamship Co. (W. Va.)	Duluth, Minn.	Wolvin Building.
61	Tow.	18	575	Hatfield Campbell Creek Coal Co. (Ohio)	Cincinnati, Ohio	Union Trust Building.
62	Tnk.	34	\$ 3,000	Union Sulphur Co. (N. J.)	New York, N. Y.	33 Rector Street.

^a Formerly st. s. H. Ewig.
^b Col. N. L. Howard.
¹⁰ Formerly st. s. Allowes.
¹¹ Formerly st. s. Robert H. Cook.
¹² Formerly st. s. Violet H.
¹³ Formerly st. s. John T. Donohue.
¹⁴ Formerly st. s. Pillsbury.

¹⁵ Formerly st. s. ^a Scandinavian.
^b Chas. F. Harris.
¹⁶ Formerly st. p. H. S. McComb.
¹⁷ Formerly st. s. Norfolk.
¹⁸ Formerly st. p. Andrew Christy.
¹⁹ Formerly st. w. Robert P. Gillham.

Steam Vessels

Line No.	Official No.	Signal letters	Rig	Name of vessel	Tonnage		Dimensions			When built	Where built
					Gross	Net	Length	Breadth	Depth		
1	95604		St. s.	Henry F. Brower.....	30	15	60.0	15.0	9.7	1882	Grand Haven, Mich..
2	106616		St. s.	HENRY F. WILL.....	128	64	91.0	22.2	9.7	1889	Newburgh, N. Y.....
3	214051		St. s.	HENRY G. DALTON..... ^(a)	7,810	6,092	590.0	60.0	32.0	1916	Lorain, Ohio.....
4	203332		St. s.	HENRY H. ROGERS..... ^(a)	7,053	5,444	530.0	53.0	27.4	1906	Chicago, Ill.....
5	211608	LDFS	St. s.	Henry J. Bidde.....	229	151	106.8	30.0	11.4	1913	St Helens, Oreg.....
6	161750		St. p.	⁽¹⁾ Henry L. Joyce.....	688	414	156.0	36.6	13.3	1895	Chester, Pa.....
7	212826	LFBN	St. s.	HENRY M. FLAGLER..... ^(a)	2,699	878	336.7	59.0	18.7	1914	Philadelphia, Pa.....
8	160136		St. s.	Henry P. Mills.....	50	34	64.8	16.8	7.5	1878	Brooklyn, N. Y.....
9	96607		St. s.	HENRY P. WERNER..... ^(c)	3,883	2,725	356.0	60.0	24.0	1903	West Bay City, Mich.
10	214458	LQJQ	St. s.	HENRY R. MALLORY..... ^(a)	6,063	4,519	424.3	54.5	22.3	1910	Newport News, Va.....
11	220879	MCDB	St. s.	HENRY S. GROVE..... ^(a)	6,220	3,812	404.6	53.9	26.2	1920	Philadelphia, Pa.....
12	81456	KLTG	St. s.	HENRY W. CARD..... ^(a)	283	141	119.8	25.0	14.8	1893	Camden, N. J.....
13	218139	LRHD	St. s.	Henry W. Conant.....	226	178	124.4	22.3	10.1	1919	Milford, Del.....
14	212538		St. s.	Herbert L.....	35	24	60.0	16.6	6.1	1914	Erle, Pa.....
15	209209		St. s.	Herbert E. Keller.....	57	39	63.5	18.8	8.0	1911	Tottenville, N. Y.....
16	214466		St. s.	HERBERT F. BLACK..... ^(a)	6,262	4,824	504.0	54.0	30.0	1916	Lorain, Ohio.....
17	212697	LDTR	St. s.	HERBERT G. WYLIE..... ^(a)	4,292	2,579	360.0	50.2	28.7	1912	Walker-on-Tyne, Eng- land.....
18	215909	LJQD	St. s.	HERBERT L. PRATT..... ^(a)	7,118	4,477	435.0	58.0	32.0	1918	Alameda, Calif.....
19	208887	LCBD	St. s.	Herbert N. Edwards.....	323	145	155.0	23.1	12.9	1911	Rockland, Me.....
20	95443		St. s.	Hercules.....	119	59	111.4	22.8	10.6	1876	Camden, N. J.....
21	95546		St. s.	Hercules.....	132	49	90.0	21.0	11.9	1878	San Francisco, Calif.....
22	96154		St. p.	Hercules.....	800	606	200.6	37.6	12.1	1892	Bath, Me.....
23	96443		St. w.	Hercules.....	560	293	160.3	34.0	8.6	1899	Portland, Oreg.....
24	145218		St. s.	Hercules.....	93	63	92.3	21.0	8.8	1880	Philadelphia, Pa.....
25	162813		St. s.	Hercules.....	233	164	102.5	32.0	8.8	1906	Bath, Me.....
26	204901	KWLQ	St. s.	HERCULES..... ^(a)	409	81	134.9	26.1	15.5	1907	Camden, N. J.....
27	212605	LDRC	St. s.	⁽¹⁰⁾ HEREDIA..... ^(a)	4,611	2,801	378.8	49.8	29.6	1908	Belfast, Ireland.....
28	219562		St. s.	HERKIMER..... ^(a)	294	164	146.3	20.2	10.9	1920	Long Island City, N. Y.
29	227908		St. w.	Hermann.....	49	49	86.8	18.2	2.7	1928	Hermann, Mo.....
30	220895	MCDW	St. s.	HERMAN FRASCH..... ^(a)	4,421	2,778	356.0	51.6	30.0	1920	Newburgh, N. Y.....
31	207756		St. w.	HERMAN HILT.....	180	113	115.0	25.2	5.5	1910	Oshkosh, Wis.....
32	95903	KDPV	St. s.	Herman Winter.....	2,625	1,708	271.8	41.6	19.2	1887	Philadelphia, Pa.....
33	219221	LTQD	St. s.	⁽¹¹⁾ Herman F. WHITON..... ^(a)	5,557	3,430	409.8	54.2	27.7	1919	Portland, Oreg.....
34	219623	LVQJ	St. s.	HERON..... ^(c)	411	208	139.4	25.2	14.2	1919	Savannah, Ga.....
35	93193		St. s.	⁽¹²⁾ Hesperus.....	40	27	53.2	17.6	7.0	1901	Tottenville, N. Y.....
36	208258		St. w.	Hibernia.....	96	96	120.0	24.0	4.0	1910	Paducah, Ky.....
37	217170	LNPT	St. s.	HICKMAN..... ^(a)	4,860	2,975	377.0	52.0	26.8	1918	Shooters Island, N. Y.
38	200933		St. s.	Higginson Manufacturing Co. No. 4.....	148	100	99.5	18.3	10.3	1904	Newburgh, N. Y.....
39	219581	LVNP	St. s.	HIGHO..... ^(a)	4,828	2,968	380.5	53.1	27.0	1920	Tacoma, Wash.....
40	96545		St. s.	Hilda..... ^(c)	18	6	53.0	14.3	5.0	1901	San Francisco, Calif.....
41	208231		St. s.	Hilda.....	20	14	42.0	11.4	5.7	1910	Manitowoc, Wis.....
42	216096		St. w.	Hilda.....	85	54	88.4	19.4	4.6	1918	Dublin, Ga.....
43	130070		St. s.	⁽¹³⁾ Hildegarde.....	46	39	64.0	19.2	6.5	1876	Islip, N. Y.....
44	214694	LGQM	St. s.	Hillsborough..... ^(a)	328	223	106.3	30.5	11.8	1916	West New Brighton, N. Y.....
45	206889	LCBH	St. s.	HILTON..... ^(c)	3,102	2,423	313.5	46.0	22.0	1911	Newport News, Va.....
46	219953	LWKM	St. s.	HINCKLEY..... ^(a)	4,755	2,912	377.0	52.0	26.8	1920	Shooters Island, N. Y.
47	95771		St. s.	Hinton.....	90	45	85.3	19.0	9.4	1883	Philadelphia, Pa.....
48	228700		St. s.	Hoard.....	7	5	33.4	9.6	3.8	1929	Drummond, Mich.....
49	224509		St. s.	Hobart.....	199	135	95.4	25.4	13.0	1925	New York, N. Y.....
50	219449	LVRP	St. s.	⁽¹⁴⁾ Hoboken.....	173	118	94.9	24.8	13.0	1920	West New Brighton, N. Y.....
51	222638		St. s.	HOBOKEN.....	1,292	879	210.6	43.2	18.1	1922	Elizabethport, N. J.....
52	96539		St. s.	Hockomock.....	153	104	76.3	26.8	10.4	1901	Bath, Me.....
53	206945		St. s.	HOLLIS M.....	48	33	61.0	16.0	8.0	1909	Lorain, Ohio.....
54	220527	MBJD	St. s.	HOLLYWOOD..... ^(a)	5,515	3,510	410.5	54.3	27.2	1920	Los Angeles, Calif.....
55	96142	KLCH	St. s.	Homer..... ^(c)	501	331	146.0	33.8	17.0	1891	Bandon, Oreg.....
56	96268		St. s.	HOMER.....	68	34	74.5	15.3	7.0	1894	Newburgh, N. Y.....
57	215159		St. s.	HOMER D. WILLIAMS..... ^(a)	7,742	6,029	580.0	60.0	32.0	1917	Lorain, Ohio.....
58	218994		St. w.	HOMESTEAD.....	294	210	151.1	29.3	5.2	1919	Pittsburgh, Pa.....
59	96660	K8FG	St. s.	HONEYBROOK.....	373	253	126.2	26.0	15.2	1902	Philadelphia, Pa.....
60	220237	LWSP	St. s.	HONNEDAGA..... ^(a)	6,216	3,805	402.6	53.2	32.0	1920	Groton, Conn.....

^(a) Astral.
^(b) S. O. Co. No. 1.
^(c) S. T. Co. No. 1.
^(d) Socony 1.
^(e) Formerly st. p. ^(a) Vermont.
^(b) Alexandria.

⁽¹⁾ Formerly st. s. P. I. Nevius
⁽²⁾ Formerly st. s. G. Watson French.
⁽³⁾ Formerly st. s. ^(a) Walter A. Luckenback.
^(b) Joseph D. Wood.
⁽⁴⁾ Formerly st. s. John R. Baylis.
⁽⁵⁾ Formerly British st. s. Herbert G. Wylie.

Steam Vessels

Line No.	Service	Crew	Horsepower	Name of owner	Home port	Address of owner
1	Fsh.	5	75	Louis Gunderson	Port Huron, Mich.	Alpena, Mich.
2	Tow.	6	150	Daniel Roe Towing & Transportation Co. (N. J.)	New York, N. Y.	1 Broadway.
3	Frt.	33	1,000	Interlake S. S. Co. (Ohio)	Cleveland, Ohio.	Union Trust Building.
4	Frt.	25	1,800	Pittsburgh Steamship Co. (W. Va.)	Duluth, Minn.	Wolvin Building.
5	Tow.	12	700	California & Hawaiian Sugar Refining Corporation (Calif.)	San Francisco, Calif.	230 California Street.
6	Fer.	6	840	Ferry Holding Corporation (Del.)	New York, N. Y.	90 West Street.
7	Fer.	40	2,700	Florida East Coast Car Ferry Co. (S. Dak.)	do.	130 Broadway.
8	Tow.	5	150	Delaware River Towing Line (Del.)	Philadelphia, Pa.	503 Lincoln Building.
9	Frt.	25	1,300	Eastern Steamship Corporation (N. Y.)	Buffalo, N. Y.	Prudential Building.
10	Pas.	57	4,100	Mallory Steamship Co. (Me.)	New York, N. Y.	Pier 36, N. R.
11	Frt.	43	3,000	Nautilus Steamship Corporation (N. Y.)	do.	26 Beaver Street.
12	Tow.	14	750	Virginia Towing Corporation (N. Y.)	do.	11 Moore Street.
13	Fsh.	32	200	United Oil & Fertilizer Corporation (Va.)	Reedville, Va.	Chincoteague, Va.
14	Fsh.	6	90	Case Fish Co. (Ohio)	Cleveland, Ohio.	1204 W. Eleventh Street.
15	Tow.	4	200	Hudson Towboat Co. (N. J.)	New York, N. Y.	Hoboken, N. J.
16	Frt.	31	1,700	Cleveland Cliffs S. S. Co. (Ohio)	Cleveland, Ohio.	Union Trust Building.
17	Tnk.	31	1,800	Pan American Petroleum & Transport Co. (Del.)	Los Angeles, Calif.	714 West Tenth Street.
18	Tnk.	32	2,800	Atlantic Refining Co. (Pa.)	Philadelphia, Pa.	280 South Broad Street.
19	Fsh.	32	750	John A. Hayes	New London, Conn.	1010 Ocean Parkway (B).
20	Tow.	8	350	Cornell Steamboat Co. (N. Y.)	Albany, N. Y.	Kingston, N. Y.
21	Whl.	10	500	California Sea Products Co. (Calif.)	San Francisco, Calif.	332 Pine Street.
22	Fer.	6	915	Maine Central R. R. Co. (Me.)	Portland, Me.	Union Station.
23	Pas.	13	700	Shaver Transportation Co. (Oreg.)	Portland, Oreg.	Foot Fessenden Street.
24	Tow.	4	350	Eli Walls	Philadelphia, Pa.	5225 Walnut Street.
25	Frt.	8	400	Atlantic Coast Sand Co. (N. Y.)	New York, N. Y.	59 Pearl Street.
26	Tow.	15	500	Western Pacific R. R. Co. (Calif.)	San Francisco, Calif.	216 Montgomery Street.
27	Pas.	92	3,650	United Fruit Steamship Corporation (Del.)	New York, N. Y.	17 Battery Place.
28	Frt.	3	400	New York Canal & Great Lakes Corporation (Del.)	do.	67 Wall Street.
29	Pas.	4	40	Hermann Ferry & Packet Co. (Mo.)	St. Louis, Mo.	Hermann, Mo.
30	Frt.	35	3,000	Union Sulphur Co. (N. J.)	New York, N. Y.	33 Rector Street.
31	Frt.	9	80	Cook & Brown Lime Co. (Wis.)	Milwaukee, Wis.	Oshkosh, Wis.
32	Frt.	44	2,000	Eastern Steamship Lines (Me.)	Portsmouth, N. H.	India Wharf, Boston, Mass.
33	Frt.	37	3,500	Union Sulphur Co. (N. J.)	New York, N. Y.	33 Rector Street.
34	Fsh.	21	500	Portland Trawling Co. (Me.)	do.	1 Fulton Fish Market.
35	Tow.	5	250	Gowanus Towing Co. (N. Y.)	do.	Fort Smith Street (B).
36	Tow.	9	290	Walter G. Hougland	Pittsburgh, Pa.	Nashville Pike, Bowling Green, Ky.
37	Frt.	85	2,500	United States Shipping Board	New York, N. Y.	45 Broadway.
38	Frt.	4	250	Mary Horkay	do.	Montclair, N. J.
39	Frt.	42	2,500	United States Shipping Board	Tacoma, Wash.	do.
40	Fsh.	2	80	Alaska Packers Association (Calif.)	San Francisco, Calif.	111 California Street.
41	Fsh.	3	15	Hector Stebbins	Grand Haven, Mich.	Northport, Mich.
42	Frt.	7	50	G. C. Smith	Brunswick, Ga.	Mount Vernon, Ga.
43	Frt.	8	75	Herbert Pashby	Burlington, Vt.	398 St. Paul Street.
44	Frt.	10	350	United States Gypsum Transportation Co. (N. Y.)	New York, N. Y.	17 State Street.
45	Frt.	28	1,200	A. H. Bull Steamship Co. (N. J.)	do.	115 Broad Street.
46	Frt.	50	2,500	United States Shipping Board	do.	45 Broadway.
47	Tow.	7	350	Marine Contracting & Towing Co. (S. C.)	Charleston, S. C.	106 Concord Street.
48	Fsh.	2	12	D. C. Rice	Sault Ste. Marie, Mich.	Detour, Mich.
49	Tow.	7	800	Lehigh Valley R. R. Co. (N. J.)	New York, N. Y.	143 Liberty Street.
50	Tow.	7	900	Delaware & Western R. R. Co. (Pa.)	do.	90 West Street.
51	Fer.	7	1,900	Delaware, Lackawanna & Western R. R. Co (Pa.)	do.	Do.
52	Fer.	3	200	Bernstein & Jacobson (Me.)	Portland, Me.	28 Commercial Wharf.
53	Fsh.	6	55	Booth Fisheries Co. (Del.)	Chicago, Ill.	205 North Michigan Avenue.
54	Frt.	33	2,800	Pacific Argentine Brazil Line (Del.)	San Francisco, Calif.	215 Market Street.
55	Frt.	20	250	Merritt-Chapman & Scott Corporation (Del.)	Los Angeles, Calif.	720 Wilmington and San Pedro Road, San Pedro, Calif.
56	Tow.	7	150	Wilson Cypress Co. (Fla.)	Jacksonville, Fla.	Palatka, Fla.
57	Frt.	32	2,000	Pittsburgh Steamship Co. (W. Va.)	Duluth, Minn.	Wolvin Building.
58	Tow.	15	750	Carnegie Steel Co. (N. J.)	Pittsburgh, Pa.	Carnegie Building.
59	Tow.	16	500	Delaware, Lackawanna & Western Coal Co. (N. J.)	New York, N. Y.	120 Broadway.
60	Frt.	58	3,800	United States Shipping Board	New London, Conn.	do.

* Formerly st. s. ^a Transfer No. 2.
 ^b Fred'k Lennig.
 * Formerly st. s. ^a Hercules.
 ^b U. S. N. Hercules.
 * Formerly British st. s. Heredia.

* Formerly st. s. J. R. Gordon.
 * Formerly st. s. Margaret.
 * Formerly st. s. Niantic.
 * Formerly st. s. Highflyer.

Steam Vessels

Line No.	Official No.	Signal letters	Rig	Name of vessel	Tonnage		Dimensions			When built	Where built
					Gross	Net	Length	Breadth	Depth		
1	96495		St. s.	Honor.....	66	45	85.4	16.6	4.3	1900	Perth Amboy, N. J.
2	203969	KVWT	St. s.	HOOK MOUNTAIN.....	425	289	136.5	29.0	9.6	1907	Philadelphia, Pa.
3	203052		St. s.	HOPATCONG.....	1,079	733	206.1	39.0	14.9	1906	Wilmington, Del.
4	221804	MBVG	St. s.	HOPATCONG..... ¹ ⊕	6,216	3,805	402.6	53.2	32.0	1920	Groton, Conn.
5	201955		St. s.	Hopewell.....	99	67	85.6	20.6	9.7	1904	Athens, N. Y.
6	203508	KVPM	St. s.	Hoquiam.....	644	440	174.0	38.2	13.3	1906	Fairhaven, Calif.
7	219796	LWCS	St. s.	HORACE LUCKENBACH..... ² ⊕	6,475	4,008	445.0	58.0	32.0	1919	Machida Tachibaum, Japan.
8	228899		St. s.	HORACE JOHNSON.....	7,918	6,157	587.2	60.2	27.4	1929	Lorain, Ohio.
9	215122		St. s.	HORACE S. WILKINSON..... ³ △	8,338	6,829	588.3	60.0	37.0	1917	Toledo, Ohio.
10	215342	LHMT	St. s.	Horace X. Barter..... ⁴ ⊕	1,293	700	214.0	42.0	17.0	1917	North Bend, Oreg.
11	222938		St. s.	Hough's Neck.....	31	21	56.6	12.0	6.4	1905	Camden, N. J.
12	95631		St. s.	Howard.....	43	21	64.8	17.4	7.0	1881	Philadelphia, Pa.
13	96308	KMHN	St. s.	HOWARD..... ⁵ ⊕	3,581	2,278	310.5	42.0	10.0	1895	Wilmington, Del.
14	212307		St. s.	Howard Jones.....	35	22	61.2	16.6	7.2	1914	Erie, Pa.
15	210880		St. s.	Howard C. Moore.....	158	108	88.2	25.5	11.2	1913	Tottenville, N. Y.
16	96524		St. s.	HOWARD L. SHAW..... ⁶ △	4,241	3,064	435.5	51.5	23.5	1900	Wyandotte, Mich.
17	212353		St. s.	HOWARD M. HANNA, JR..... ⁷ ⊕	6,204	4,689	504.0	54.0	30.0	1914	Cleveland, Ohio.
18	224920		St. p.	HOWARD W. JACKSON.....	379	238	126.0	25.1	10.3	1925	Baltimore, Md.
19	95348		St. s.	Howell.....	73	49	79.9	20.1	7.9	1873	Philadelphia, Pa.
20	218221	LRKM	St. s.	HOXBAR..... ⁸ ⊕	6,958	4,329	434.8	56.2	31.8	1919	Sparrows Point, Md.
21	217616	LQBF	St. s.	HOXIE..... ⁹ ⊕	4,623	2,838	376.4	52.3	27.0	1918	do.
22	228613	MHJT	St. s.	HUALALAI..... ¹⁰ ⊕	3,088	1,803	295.0	48.1	25.6	1929	San Francisco, Calif.
23	213536		St. s.	Hudson.....	130	88	81.6	23.4	10.7	1915	Tottenville, N. Y.
24	120590		St. s.	Hugh Bond.....	18	12	48.2	13.0	6.7	1884	Brooklyn, N. Y.
25	80435		St. s.	Hugh C. Barrett.....	46	31	57.5	17.0	8.1	1874	Philadelphia, Pa.
26	202783	KVFG	St. s.	HUGH L. BOND, JR.....	212	144	112.0	23.1	11.2	1906	Baltimore, Md.
27	218579	LSCM	St. s.	HUGOTON..... ¹¹ ⊕	6,943	4,267	434.8	56.2	31.7	1919	Sparrows Point, Md.
28	218771	LSMT	St. s.	HUGUENOT..... ¹² ⊕	6,964	4,282	434.8	56.2	31.7	1919	do.
29	218074	LRDV	St. s.	HULVER..... ¹³ ⊕	418	190	142.0	27.5	14.6	1919	Superior, Wis.
30	218071	LRDQ	St. s.	HUMACONNA..... ¹⁴ ⊕	418	190	142.0	27.5	14.6	1919	do.
31	81644		St. s.	HUMBOLDT.....	167	85	99.6	22.7	12.6	1899	San Francisco, Calif.
32	96354	KMWP	St. s.	Humboldt..... ¹⁵ ⊕	1,075	688	213.1	31.0	15.7	1896	Fairhaven, Calif.
33	218072	LRDS	St. s.	HUMUCK..... ¹⁶ ⊕	418	190	142.0	27.5	14.6	1919	Superior, Wis.
34	228877	MHLR	St. s.	HUMUULA..... ¹⁷ ⊕	961	519	210.7	38.0	14.2	1929	San Francisco, Calif.
35	207577		St. w.	Hunter.....	53	45	92.0	19.0	3.8	1910	Vicksburg, Miss.
36	208067		St. s.	Huntington.....	85	58	66.4	21.0	9.3	1910	Tottenville, N. Y.
37	200567		St. w.	Huntsville.....	129	129	138.5	26.2	3.6	1903	Guntersville, Ala.
38	96609		St. s.	HURLBUT W. SMITH.....	4,662	3,415	414.0	50.0	28.0	1903	Lorain, Ohio.
39	96658	KSDT	St. s.	HURON..... ¹⁸ ⊕	3,318	2,590	291.2	43.1	20.6	1902	Philadelphia, Pa.
40	212080		St. s.	HURON..... ¹⁹ ⊕	4,810	3,051	415.0	56.0	27.5	1914	Ecorse, Mich.
41	213668		St. s.	HURON.....	64	32	68.7	17.0	11.0	1915	Cleveland, Ohio.
42	96146		St. s.	Hustler.....	192	119	99.0	30.7	9.5	1891	Athens, N. Y.
43	200642		St. s.	Hustler.....	121	70	97.1	23.3	10.9	1904	Kennsunk Port, Me.
44	205178		St. w.	Hustler.....	96	73	104.5	23.5	4.7	1906	Portland, Oreg.
45	224686		St. w.	Hustler.....	70	51	92.8	18.9	3.0	1925	Shreveport, La.
46	96503	KPVW	St. s.	HYADES..... ²⁰ ⊕	3,817	2,668	331.5	47.0	25.0	1900	Sparrows Point, Md.
47	206094	KWVP	St. s.	Hyak.....	207	141	132.2	20.8	5.5	1909	Portland, Oreg.
48	220435	MBFN	St. s.	HYBERT..... ²¹ ⊕	6,501	4,016	395.3	55.1	31.4	1920	Wilmington, N. C.
49	211524		St. s.	HYDRO.....	1,282	872	172.0	40.6	19.0	1913	Manitowoc, Wis.
50	220513	MBHN	St. s.	I. C. WHITE..... ²² ⊕	6,922	4,302	430.0	59.3	33.4	1920	Chester, Pa.
51	202855		St. s.	I. E. Brown.....	133	105	72.3	22.2	8.0	1906	Tottenville, N. Y.
52	220618		St. s.	I. H. Larsen.....	64	43	58.6	16.6	6.3	1920	Menominee, Mich.
53	219487	LVBFB	St. s.	I. J. Merritt..... ²³ ⊕	794	396	163.0	35.0	18.3	1919	Tottenville, N. Y.
54	100597		St. s.	I. Watson Stephenson..... ²⁴ ⊕	639	501	172.0	35.0	11.9	1895	West Bay City, Mich.
55	209407		St. s.	Ibsen.....	13	9	35.0	10.0	5.2	1911	Charlevoix, Mich.
56	130004		St. s.	Ice King.....	80	40	80.0	18.0	8.1	1901	Portland, Oreg.
57	219153	LTMD	St. s.	ICELAND..... ²⁵ ⊕	5,460	3,365	400.7	54.2	30.4	1919	Chester, Pa.

¹ Formerly st. s. Hestia.
² Formerly st. s. Machigonne.
³ Formerly st. s. Callahan.

⁴ Formerly st. s. ^a Geo. H. Allen, Jr.
⁵ Formerly st. s. ^b Thomas F. Timmins.
⁶ Hanna.
⁷ Formerly st. s. Eastern Trader.

Line No.	Service	Crew	Horsepower	Name of owner	Home port	Address of owner
1	Pas.	6	132	Frank C. McMahon	Bridgeport, Conn.	Stamford, Conn.
2	Pas.	14	550	McAllister Navigation Co. (N. Y.)	New York, N. Y.	24 State Street.
3	Far.	7	1,200	Hoboken Ferry Co. (N. J.)	do.	90 West Street.
4	Frt.	44	2,800	United States Shipping Board	New London, Conn.	Groton, Conn.
5	Tow.	8	344	Eastern Transportation Co. (Del.)	Wilmington, Del.	Ford Building.
6	Frt.	10	400	Signal Steamship Co. (Calif.)	San Francisco, Calif.	Oakland, Calif.
7	Frt.	43	3,600	Luckenbach Steamship Co (Del.)	New York, N. Y.	44 Whitehall Street.
8	Frt.	32	2,400	Pittsburgh Steamship Co. (W. Va.)	Duluth, Minn.	Wolvin Building.
9	Frt.	30	2,000	Great Lakes Steamship Co. (Del.)	Oswego, N. Y.	Keith Building, Syracuse, N. Y.
10	Frt.	26	850	Horace X. Baxter Steamship Co. (Calif.)	San Francisco, Calif.	485 California Street.
11	Pas.	3	125	Henry Champion	Boston, Mass.	656 Huntington Avenue.
12	Tow.	4	150	Harry Williams	New York, N. Y.	523 Willow Avenue, Hoboken, N. J.
13	Frt.	47	2,500	Merchants & Miners Transportation Co. (Md.)	Baltimore, Md.	112 South Gay Street.
14	Fsh.	4	80	Union Fish Co. (Ohio)	Erie, Pa.	Foot State Street.
15	Pas.	7	550	John E. Moore Co. (N. Y.)	New York, N. Y.	17 State Street.
16	Frt.	29	1,150	Pittsburgh Steamship Co. (W. Va.)	Duluth, Minn.	Wolvin Building.
17	Frt.	31	1,760	Columbia S. S. Co. (Ohio)	Cleveland, Ohio	Union Trust Building.
18	Per.	12	350	Mayor and City Council	Baltimore, Md.	City Hall.
19	Tow.	8	300	J. S. Packard Dredging Co. (N. J.)	Providence, R. I.	1004 Turks Head Building.
20	Tnk.	33	2,600	Malston Co. (Del.)	Wilmington, Del.	Care U. S. Corporation Co. Dover, Del.
21	Frt.	49	2,500	United States Shipping Board	Baltimore, Md.	22 Light Street.
22	Pas.	62	4,000	Inter-Island Steam Navigation Co. (Hawaii)	Honolulu, Hawaii	Fort and Merchants Streets.
23	Tow.	7	300	Hudson Tow Boat Co. (N. J.)	New York, N. Y.	Hoboken, N. J.
24	Tow.	3	80	Gowanus Towing Co. (N. Y.)	do.	Foot Smith Street (B).
25	Tow.	4	175	New York Marine Co. (N. J.)	do.	17 Battery Place.
26	Frt.	11	600	Baltimore & Ohio R. R. Co. (Md.)	Baltimore, Md.	Baltimore and Charles Streets.
27	Tnk.	35	2,600	Malston Co. (Del.)	Wilmington, Del.	Care U. S. Corporation Co., Dover, Del.
28	Tnk.	34	2,600	American Trust Co. (Calif.) Trustee	San Francisco, Calif.	464 California Street.
29	Tow.	22	800	Tennessee Coal, Iron & Railroad Co. (Tenn.)	Mobile, Ala.	Brown Marx Building, Birmingham, Ala.
30	Tow.	15	1,250	Merrill & Ring Lumber Co. (Wash.)	Seattle, Wash.	White Building.
31	Tow.	7	800	Humboldt Stevedore Co. (Nev.)	Eureka, Calif.	121 F Street.
32	Pas.	36	1,400	Los Angeles-San Francisco Navigation Co. (Calif.)	San Francisco, Calif.	Pier 17.
33	Tow.	21	850	Ford Motor Co. (Del.)	Detroit, Mich.	Highland Park, Mich.
34	Pas.	44	1,850	Inter-Island Steam Navigation Co. (T. H.)	Honolulu, Hawaii	Fort and Merchant Streets.
35	Tow.	12	80	Mississippi, Yazoo & Sunflower River Transportation Co. (Miss.)	Baton Rouge, La.	Vicksburg, Miss.
36	Tow.	5	150	Red Star Towing & Transportation Co. (W. Va.)	New York, N. Y.	17 Battery Place.
37	Pas.	18	420	Nashville, Chattanooga & St. Louis Ry. (Tenn.)	Nashville, Tenn.	930 Broad Street.
38	Frt.	23	1,500	Great Lakes Steamship Co. (Del.)	Oswego, N. Y.	Keith Building, Syracuse, N. Y.
39	Pas.	60	5,000	Clyde Steamship Co. (Me.)	New York, N. Y.	Pier 36, N. R.
40	Frt.	23	1,800	Wyandotte Transportation Co. (Mich.)	Detroit, Mich.	1622 Ford Building.
41	Tow.	1	500	Great Lakes Towing Co. (N. J.)	Duluth, Minn.	N. P. Dock.
42	Frt.	6	250	Manhattan Lighterage Corporation (N. Y.)	New York, N. Y.	17 Battery Place.
43	Tow.	13	400	Wm. J. Donaldson	Philadelphia, Pa.	Beach and Palmer Streets.
44	Tow.	6	175	Nickum & Kelly Sand & Gravel Co. (Oreg.)	Portland, Oreg.	115 East Water Street.
45	Msc.	6	75	List & Weatherly Construction Co. (Mo.)	Kansas City, Mo.	416 Railway Exchange Building.
46	Fsh.	29	1,500	Red Salmon Canning Co. (Calif.)	San Francisco, Calif.	2 Pine Street.
47	Pas.	12	750	Kitsap County Transportation Co. (Wash.)	Seattle, Wash.	Grand Trunk Dock.
48	Frt.	33	2,800	United States Shipping Board	Wilmington, N. C.	
49	Frt.	21	500	Kelley Island Lime & Transport Co. (Ohio)	Sandusky, Ohio	Foot McDonough Street.
50	Tnk.	41	2,700	Pan American Petroleum & Transport Co. (Del.)	Los Angeles, Calif.	714 West Tenth Street.
51	Oys.	6	50	Frederick F. Brown	New Haven, Conn.	494 Quinpiplao Avenue.
52	Fsh.	6	130	John Degenhardt	Milwaukee, Wis.	Sheboygan, Wis.
53	Wrk.	23	1,000	Merritt-Chapman & Scott Corporation (Del.)	New York, N. Y.	17 Battery Place.
54	Frt.	15	500	Saginaw Bay Transportation Co. (Ohio)	Cleveland, Ohio	1918 Carter Road.
55	Fsh.	3	28	John S. Grellick	Grand Haven, Mich.	Box 119, Traverse City, Mich.
56	Fsh.	9	250	Alaska-Portland Packers Association (Oreg.)	Juneau, Alaska	Portland, Oreg.
57	Frt.	44	3,000	United States Shipping Board	Philadelphia, Pa.	Bourse Building.

* Formerly U. S. Q. M. C. Capt. B. M. Harts.
 † Formerly st. s. Howard.
 ‡ Formerly st. s. N. S. Briggs.
 § Formerly st. s. Forward.
 ¶ Formerly st. s. Wm. C. Nicol.

† Formerly st. s. Wallula.
 ‡ Formerly st. s. Portsmouth.
 § Formerly st. s. U. S.-E. F. C.-A. I. S. O. No. 8.
 ¶ Formerly st. s. North King.

Steam Vessels

Line No.	Official No.	Signal letters	Rig	Name of vessel	Tonnage		Dimensions			When built	Where built
					Gross	Net	Length	Breadth	Depth		
1	100281		St. p.	<i>Ida</i>	765	593	190.0	64.6	9.8	1881	Wilmington, Del.....
2	100452		St. s.	<i>Ida W</i>	61	26	64.0	16.5	7.8	1889	San Francisco, Calif.....
3	100353		St. s.	<i>Ida Patton</i>	26	13	74.8	13.8	4.0	1884	Dubuque, Iowa.....
4	100755		St. s.	<i>Ida M. Chase</i>	38	26	51.7	15.5	7.5	1901	East Boston, Mass.....
5	214627	LQFB	St. s.	<i>Idaho</i>	994	563	205.6	41.4	14.8	1916	Aberdeen, Wash.....
6	100381		St. s.	<i>Ideal</i>	40	32	60.5	12.9	5.4	1885	Buffalo, N. Y.....
7	202732		St. s.	<i>Ideal</i>	149	101	86.5	24.8	10.9	1900	Tottenville, N. Y.....
8	223544		St. s.	<i>Ideal</i>	147	100	83.9	24.6	9.9	1924	do.....
9	224520		St. s.	<i>IDEAL</i>	31	21	62.8	14.2	5.7	1925	Buffalo, N. Y.....
10	209222		St. w.	<i>Idler</i>	98	62	64.0	16.8	3.7	1911	Fairbanks, Alaska.....
11	212813		St. w.	<i>IDLEWILD</i>	260	260	157.5	46.0	5.0	1914	Pittsburgh, Pa.....
12	100612		St. s.	<i>Iduna</i>	21	14	53.3	12.0	5.5	1896	South Boston, Mass.....
13	100680		St. s.	<i>ILLINOIS</i>	2,427	1,468	225.0	40.0	24.7	1899	Chicago, Ill.....
14	100746		St. w.	<i>Illinois</i>	168	168	139.0	26.6	4.8	1901	Quincy, Ill.....
15	200603		St. s.	<i>ILLINOIS</i>	287	34	107.0	24.2	13.0	1898	Chicago, Ill.....
16	212542		St. s.	<i>ILLINOIS</i>	99	51	71.0	20.0	12.5	1914	Cleveland, Ohio.....
17	219931	LWJM	St. s.	<i>ILLINOIS</i>	5,403	3,362	410.0	54.4	27.2	1920	Los Angeles, Calif.....
18	221400	MCOVW	St. s.	<i>ILLINOIS</i>	6,448	3,980	416.8	56.1	32.7	1921	Bath, Me.....
19	221934		St. w.	<i>ILLINOIS</i>	1,411	1,158	230.0	58.0	8.0	1921	Stillwater, Minn.....
20	100886		St. s.	<i>Ilybius</i>	12	6	46.1	11.4	4.0	1894	Braintree, Mass.....
21	218859	LSRB	St. s.	<i>IMLAY</i>	7,005	4,352	425.8	57.0	31.2	1919	Oakland, Calif.....
22	100234		St. s.	<i>Inca</i>	103	51	92.6	20.0	9.5	1879	Philadelphia, Pa.....
23	213730	LFQH	St. s.	<i>INCA</i>	1,414	948	246.0	38.4	15.5	1915	Ecorse, Mich.....
24	217517		St. s.	<i>Inca</i>	64	44	73.4	19.4	8.1	1919	Greenwich Piers, N. J.....
25	217172	LNPW	El. s.	<i>INDEPENDENCE</i>	7,697	4,753	440.0	56.0	35.2	1918	Alameda, Calif.....
26	220447	MBFW	St. s.	<i>INDEPENDENCE HALL</i>	5,050	3,076	390.0	54.2	27.8	1920	Hog Island, Pa.....
27	100739		St. s.	<i>INDEPENDENT</i>	164	112	96.2	54.4	12.5	1901	Port Richmond, N. Y.....
28	221086	MCLT	St. s.	<i>INDIA ARROW</i>	8,327	5,176	468.3	62.7	32.0	1921	Quincy, Mass.....
29	77268		St. s.	<i>INDIAN</i>	72	49	72.0	17.0	8.1	1897	Philadelphia, Pa.....
30	212720		St. s.	<i>Indian</i>	23	16	40.1	12.0	5.2	1914	Manitowoc, Wis.....
31	100471		St. s.	<i>Indiana</i>	1,979	1,562	223.0	35.4	14.3	1890	do.....
32	208915		St. s.	<i>INDIANA</i>	98	36	74.0	20.0	11.6	1911	Cleveland, Ohio.....
33	223404		St. w.	<i>Indiana</i>	134	134	107.7	24.8	4.6	1923	Paducah, Ky.....
34	200920	KVDJ	St. s.	<i>INDIANAPOLIS</i>	765	520	180.0	32.0	18.6	1904	Toledo, Ohio.....
35	217165	LNPQ	St. s.	<i>INDIANAPOLIS</i>	8,134	6,121	439.6	60.2	33.7	1918	Gloucester City, N. J.....
36	202323		St. s.	<i>INDUSTRY</i>	203	138	99.6	30.0	12.0	1905	Buffalo, N. Y.....
37	210886		St. s.	<i>Industry</i>	443	301	120.8	32.0	8.9	1912	Tottenville, N. Y.....
38	100589	LGDH	St. s.	<i>INLAND</i>	1,888	1,098	248.0	42.0	21.5	1894	Cleveland, Ohio.....
39	227112		St. w.	<i>Inland</i>	257	257	134.7	28.0	5.0	1927	Paducah, Ky.....
40	218699	LSHM	St. s.	<i>INNOCKO</i>	6,093	3,757	395.5	55.0	31.4	1919	Kearny, N. J.....
41	218137	LRHC	St. s.	<i>INTAN</i>	5,490	3,374	400.7	54.2	30.4	1919	Harriman, Pa.....
42	217302	LPBW	St. s.	<i>INTEGRITY</i>	192	40	95.5	24.2	13.0	1918	Green Bay, Wis.....
43	214517		St. s.	<i>INTERLAKE</i>	11	7	46.0	11.0	3.3	1916	Buffalo, N. Y.....
44	100462	KGTW	St. s.	<i>International</i>	400	200	130.0	26.0	16.2	1890	Philadelphia, Pa.....
45	100749		St. s.	<i>International</i>	590	401	141.4	34.2	16.1	1901	West Haven, Conn.....
46	161718		St. s.	<i>International</i>	55	27	71.7	17.8	8.3	1893	Baltimore, Md.....
47	218721	LSJK	St. s.	<i>INTERNATIONAL</i>	2,740	1,760	253.4	43.7	26.2	1919	Ashtabula, Ohio.....
48	217073		St. w.	<i>Interstate</i>	57	31	80.6	18.3	2.3	1918	Patterson, La.....
49	223545		St. w.	<i>Interstate</i>	336	308	131.5	26.7	4.6	1924	Vancouver, Wash.....
50	202072		St. s.	<i>INTERSTATE NO. 2</i>	131	89	85.3	21.0	12.0	1905	Cleveland, Ohio.....
51	127421		St. s.	<i>Intrepid</i>	123	55	85.5	21.2	10.3	1900	Ballard, Wash.....
52	140893		St. s.	<i>Intrepid</i>	119	59	91.0	22.5	10.0	1887	Philadelphia, Pa.....
53	217301	LPBV	St. s.	<i>INVADER</i>	192	40	95.5	24.2	13.0	1918	Green Bay, Wis.....
54	211825	LDHP	St. s.	<i>INVINCIBLE</i>	231	135	95.1	26.3	12.1	1913	Baltimore, Md.....
55	217093	LNJQ	El. s.	<i>INVINCIBLE</i>	7,592	4,829	440.0	56.0	35.2	1918	Alameda, Calif.....
56	209156		St. w.	<i>Ione</i>	499	341	147.5	30.5	5.9	1911	Vancouver, Wash.....
57	90337		St. s.	<i>IONIAN</i>	48	33	70.0	17.0	5.7	1896	Newburgh, N. Y.....
58	213566		St. s.	<i>IOWA</i>	99	52	71.0	20.0	12.5	1915	Cleveland, Ohio.....
59	221933		St. w.	<i>IOWA</i>	1,411	1,158	230.0	58.0	8.0	1921	Stillwater, Minn.....
60	219276	LVQN	St. s.	<i>IOWA</i>	5,724	3,564	410.5	54.0	27.1	1920	South San Francisco, Calif.....
61	212144	LDKR	St. s.	<i>IOWAN</i>	6,529	4,041	407.7	53.7	28.1	1914	Sparrows Point, Md.....
62	218293	LPRG	St. s.	<i>IPSWICH</i>	5,689	3,399	400.7	54.2	30.1	1919	Chester, Pa.....
63	203618		St. s.	<i>Iralda</i>	64	36	106.2	18.7	5.5	1906	Portland, Oreg.....
64	100741		St. s.	<i>Irene</i>	30	20	58.5	15.5	6.1	1901	Madison, Md.....
65	219174	LTMV	St. s.	<i>IRENE</i>	3,482	2,112	328.0	46.2	22.9	1919	Wilmington, Del.....
66	92794	KNOP	St. s.	<i>Iris</i>	2,830	1,736	304.3	38.8	24.5	1885	Newcastle, England.....

¹ Formerly st. s. Las Vegas.
² Formerly st. s. John I. Brady.
³ Formerly st. s. C. H. Conover.
⁴ Formerly (a British st. s. Inland.
 b st. s. I. W. Nicholas.

⁵ Formerly st. s. Inocco.
⁶ Formerly st. s. Cockamong.
⁷ Formerly st. s. Venus.
⁸ Formerly st. s. Lake Singara.
⁹ Formerly st. w. W. H. Crosby.

Line No.	Service	Crew	Horsepower	Name of owner	Home port	Address of owner
1	Pas.	26	400	Saugerties & New York Steamboat Co. (N. Y.)	Albany, N. Y.	Saugerties, N. Y.
2	Tow.	5	225	Knappton Towboat Co. (Wash.)	Astoria, Oreg.	Foot Fourteenth Street.
3	Tow.	7	300	West Kentucky Coal Co.	Memphis, Tenn.	Foot Butler Street.
4	Tow.	2	90	Doane-Commercial Towing Co. (Mass.)	Boston, Mass.	78 Long Wharf.
5	Frt.	25	600	Wilson Bros. & Co. (Nev.)	San Francisco, Calif.	Russ Building.
6	Tow.	3	80	International Lumber Co. (Minn.)	Duluth, Minn.	International Falls, Minn.
7	Tow.	5	550	Newport News Shipbuilding & Dry Dock Co. (Va.)	Newport News, Va.	Forty-first Street and Washington Avenue.
8	Tow.	7	500	Arthur Ackerman	New York, N. Y.	80 South Street.
9	Fsh.	4	60	Union Fish Co. (Ohio)	Erie, Pa.	Foot State Street.
10	Pas.	2	50	F. G. Noyes, Estate of	Seward, Alaska	Seattle, Wash.
11	Pas.	12	400	New St. Louis & Calhoun Packet Corporation (Mo.)	St. Louis, Mo.	Foot Olive Street.
12	Fer.	2	60	Trustees of Naushon Island	Boston, Mass.	614 Sears Building.
13	Pas.	35	1,350	Goodrich Transit Co. (Del.)	Duluth, Minn.	278 Lake Avenue South.
14	Tow.	13	300	James Phillips	St. Louis, Mo.	Foot Chouteau Avenue.
15	Frb.	16	800	City of Chicago (Ill.)	Chicago, Ill.	City Hall.
16	Tow.	4	750	Great Lakes Towing Co. (N. J.)	Duluth, Minn.	N. P. Dock.
17	Frt.	38	3,500	States S. S. Co. (Nev.)	Portland, Oreg.	Porter Building.
18	Tnk.	35	3,000	Texas Co. (Del.)	Wilmington, Del.	7 West Tenth Street.
19	Tow.	30	2,000	Inland Waterways Corporation	St. Louis, Mo.	Washington, D. C.
20	Pas.	2	35	Thomas M. O'Brien	Boston, Mass.	172 Bunker Hill Street.
21	Tnk.	33	2,400	Malston Co. (Del.)	Wilmington, Del.	Dover, Del.
22	Tow.	7	500	South Atlantic Towing Co. (Ga.)	Brunswick, Ga.	Bay Street.
23	Frt.	27	1,000	General Transit Co. (Ohio)	Cleveland, Ohio	Union Trust Building.
24	Tow.	8	250	Charles E. Davis, jr	Philadelphia, Pa.	402 Bourse Building.
25	Frt.	99	3,000	United States Shipping Board	San Francisco, Calif.	369 Pine Street.
26	Frt.	44	2,500	do.	Philadelphia, Pa.	Bourse Building.
27	Tow.	8	850	New Orleans Coal & Bisso Towboat Co. (Del.)	New Orleans, La.	United Fruit Building.
28	Tnk.	43	3,200	Standard Transportation Co. (Del.)	New York, N. Y.	26 Broadway.
29	Tow.	6	150	Tugboat Indian Co. (Del.) (Md.)	Philadelphia, Pa.	111 Walnut Street.
30	Fsh.	3	20	James Madsen	Chicago, Ill.	6733 Merrill Avenue.
31	Frt.	91	1,000	Goodrich Transit Co. (Del.)	Duluth, Minn.	228 Lake Avenue South.
32	Tow.	8	400	Great Lakes Towing Co. (N. J.)	Cleveland, Ohio	1060 Union Trust Building.
33	Tow.	7	200	Indiana Towing Co. (Ind.)	Evansville, Ind.	Citizens Bank Building.
34	Pas.	28	1,400	Puget Sound Navigation Co. (Nev.)	Seattle, Wash.	32 Colman Dock.
35	Frt.	50	3,000	United States Shipping Board	Philadelphia, Pa.	Bourse Building.
36	Frt.	7	100	Merchants Lighterage Co. (Ill.)	Chicago, Ill.	219 East North Water Street.
37	Frt.	8	450	New York & New Jersey Steamboat Co. (N. J.)	Perth Amboy, N. J.	286 Front Street.
38	Frt.	24	1,450	Iroquois Steamship Corporation (N. Y.)	Buffalo, N. Y.	Chamber of Commerce Building.
39	Tow.	10	500	American Barge Line Co. (Del.)	Louisville, Ky.	122 South Fifth Street.
40	Frt.	42	2,500	United States Shipping Board	Newark, N. J.	Kearny, N. J.
41	Frt.	45	3,000	do.	Philadelphia, Pa.	Bourse Building.
42	Tow.	10	450	Havemeyers & Elder (N. Y.)	New York, N. Y.	25 Broadway.
43	Frt.	1	45	Interlake Steamship Co. (Ohio)	Cleveland, Ohio	Union Trust Building.
44	Tow.	21	725	Reading Co. (Pa.)	Philadelphia, Pa.	Reading Terminal.
45	Frt.	5	300	International Elevating Co. (N. J.)	New York, N. Y.	2 Broadway.
46	Frt.	4	175	Atlantic Transport Co. (W. Va.)	Baltimore, Md.	Chamber of Commerce.
47	Fsh.	37	1,425	International Packing Co. (Wash.)	Seattle, Wash.	510 Colman Building.
48	Tow.	6	130	Thomas S. Seely	New Orleans, La.	Thibodaux, La.
49	Pas.	14	350	Greyhound Transportation Co. (Oreg.)	Portland, Oreg.	Foot Taylor Street.
50	Tow.	5	900	Lake Tankers Corporation (Del.)	Fall River, Mass.	37 Broad Street (N. Y.)
51	Tow.	9	450	Gilkey Brothers Towing Co. (Wash.)	Seattle, Wash.	Anacortes, Wash.
52	Tow.	6	398	James F. Woodmencey	New York, N. Y.	Jersey City, N. J.
53	Tow.	10	450	Havemeyers & Elder (N. Y.)	do.	25 Broadway.
54	Tow.	6	1,100	do.	do.	Do.
55	Frt.	41	3,000	United States Shipping Board	San Francisco, Calif.	369 Pine Street.
56	Frt.	13	650	Western Transportation Co. (Oreg.)	Portland, Oreg.	733 Pittock Building.
57	Tow.	5	150	Steamer Ionian Co. (Del.)	Philadelphia, Pa.	111 Walnut Street.
58	Tow.	6	750	Great Lakes Towing Co. (N. J.)	Duluth, Minn.	N. P. Dock.
59	Tow.	30	2,000	Inland Waterways Corporation	St. Louis, Mo.	Washington, D. C.
60	Frt.	33	2,800	States S. S. Co. (Nev.)	Portland, Oreg.	Porter Building.
61	Frt.	36	4,000	American-Hawaiian S. S. Co. (N. J.)	New York, N. Y.	10 Bridge Street.
62	Frt.	38	2,500	Lancaster S. S. Corporation (N. Y.)	do.	26 Beaver Street.
63	Pas.	4	130	Hosford Transportation Co. (Oreg.)	Portland, Oreg.	Foot of Lincoln Street.
64	Tow.	4	75	Gotthan Co. (Md.)	Baltimore, Md.	
65	Frt.	31	20	A. H. Bull S. S. Co. (N. J.)	New York, N. Y.	115 Broad Street.
66	Frt.	27	1,000	Pacific Transport Co. (Calif.)	San Francisco, Calif.	430 Sansome Street.

¹⁰ Formerly st. s. W. B. Sanders.
¹¹ Formerly st. s. Charles Counselmen.
¹² Formerly st. s. Lowell M. Palmer.
¹³ Formerly st. s. ^(a) Cocheoa
^(b) Industry No. 2.

¹⁴ Formerly st. s. Henry A. Haber.
¹⁵ Formerly st. s. West Cadron.
¹⁶ Formerly st. s. Bethnor.
¹⁷ Formerly ^(a) British st. s. Dryden.
^(b) st. s. Menemsha.

Steam Vessels

Line No.	Official No.	Signal letters	Rig	Name of vessel	Tonnage		Dimensions			When built	Where built
					Gross	Net	Length	Breadth	Depth		
1	200671		St. p.	Iris.....	42	42	70.0	16.4	3.2	1884	Keokuk, Iowa.....
2	204583		St. w.	Iron City.....	99	99	120.6	22.9	3.4	1912	Parkersburg, W. Va.....
3	210856		St. s.	Iron Duke.....	39	19	83.6	13.4	4.0	1913	Dana, W. Va.....
4	206864		St. w.	Ironton.....	70	62	90.0	28.0	3.7	1909	Point Pleasant, W. Va.....
5	100730	KVSB	St. s.	IROQUOIS.....	1,767	1,202	213.8	46.0	15.2	1901	Toledo, Ohio.....
6	120889	KLFB	St. s.	IROQUOIS.....	433	151	145.0	20.0	16.0	1892	San Francisco, Calif.....
7	140650		St. s.	Iroquois.....	80	40	85.3	19.8	8.6	1883	Philadelphia, Pa.....
8	229332	MGKL	St. s.	IROQUOIS.....	6,209	3,405	394.7	62.2	19.4	1927	Newport News, Va.....
9	100685		St. s.	Irving F. Ross.....	27	18	49.0	15.4	6.5	1898	East Boston, Mass.....
10	96052		St. s.	Irving G. Keller.....	46	31	62.6	17.6	7.5	1890	Brooklyn, N. Y.....
11	3313		St. p.	IRVINGTON.....	930	736	190.0	36.0	13.3	1885	Brooklyn, N. Y.....
12	215692		St. s.	IRVINGTON.....	365	248	114.2	32.0	15.8	1917	Elizabeth, N. J.....
13	219068	LTHO	St. s.	IRVINGTON.....	5,584	3,447	400.5	54.2	30.4	1919	Newburgh, N. Y.....
14	100707		St. s.	ISAAC I. ELLWOOD.....	5,143	4,018	478.0	52.0	25.1	1900	West Bay City, Mich.....
15	214609	LGPT	St. s.	ISAAC T. MANN.....	5,266	3,354	368.6	55.2	30.5	1917	Camden, N. J.....
16	208911	LCBM	St. s.	ISABELLA.....	3,109	1,920	335.0	46.8	22.7	1911	Newport News, Va.....
17	211817		St. s.	Isabell.....	36	22	59.3	16.3	6.4	1913	Erle, Pa.....
18	211800		St. s.	Isabell C.....	18	12	50.0	14.0	5.5	1913	Manitowoc, Wis.....
19	201254		St. s.	Isabella.....	43	29	73.5	16.4	6.1	1904	Alexandria Bay, N. Y.....
20	203364		St. s.	ISHPEMING.....	7,015	5,592	538.4	66.2	27.3	1906	Ecorse, Mich.....
21	100322		St. s.	Isis.....	36	18	57.0	16.0	6.0	1883	Brooklyn, N. Y.....
22	100650		St. s.	ISIS.....	591	403	140.0	32.1	16.0	1898	Camden, N. J.....
23	213515		St. s.	Isis.....	64	43	65.7	18.1	8.2	1916	Baltimore, Md.....
24	100242		St. s.	Island Bello.....	121	80	100.5	20.6	5.8	1879	Alexandria Bay, N. Y.....
25	206720		St. w.	Island Maid.....	363	267	190.0	36.0	5.0	1909	Jeffersonville, Ind.....
26	224554		St. p.	ISLAND QUEEN.....	980	800	280.1	45.6	7.3	1925	Midland, Pa.....
27	100601		St. s.	Islander.....	210	143	138.4	23.8	7.4	1895	Benton Harbor, Mich.....
28	204706		St. s.	Islander.....	273	163	111.0	24.6	7.8	1907	Charleston, S. C.....
29	205007		St. s.	Islander.....	75	36	80.9	19.7	6.8	1908	East Boothbay, Me.....
30	225342		St. w.	Islander.....	82	60	64.6	15.2	4.0	1920	Portland, Ore.....
31	100535		St. s.	ISLAY.....	26	13	60.0	13.0	5.0	1892	Superior, Wis.....
32	100655		St. s.	Islesford.....	27	15	49.2	14.4	5.2	1893	Brewer, Me.....
33	160776		St. w.	Isleton.....	615	534	167.5	36.0	7.5	1902	Wood Island, Calif.....
34	207096		St. s.	Isobel.....	30	20	58.8	14.1	5.6	1910	Warroad, Minn.....
35	217805	LQMV	St. s.	ISOBEL WEEMS.....	2,323	1,391	251.0	43.6	22.2	1919	Duluth, Minn.....
36	211983		St. s.	Issaquah.....	288	196	114.4	35.2	8.9	1914	Seattle, Wash.....
37	225841		St. w.	ISTHMIAN.....	364	290	147.5	33.4	5.2	1926	Ambridge, Pa.....
38	200400	LFTH	St. s.	ISTROUMA.....	435	296	149.7	28.1	15.2	1902	Shooters Island, N. Y.....
39	203402		St. s.	ITHACA.....	1,462	676	187.5	43.4	16.5	1909	Newport News, Va.....
40	100455		St. s.	Ithiel.....	31	15	49.6	15.8	5.0	1880	Port Jefferson, N. Y.....
41	218728	LSJK	St. s.	IVANHOE.....	427	187	142.0	27.5	14.8	1919	Superior, Wis.....
42	226270		St. w.	Ivanhoe.....	17	14	56.8	15.8	2.0	1920	Patterson, La.....
43	77097		St. s.	J. Arnold.....	23	11	51.2	14.5	6.0	1893	Albany, N. Y.....
44	226814		St. w.	J. P.....	23	23	64.0	16.0	2.8	1927	Rock Island, Ill.....
45	20611		St. p.	J. S.....	804	806	264.7	42.0	6.8	1896	Dubuque, Iowa.....
46	216768	LMNJ	St. s.	J. A. Bisso.....	240	144	102.3	23.7	14.2	1906	Sorel, Quebec.....
47	211453		St. s.	J. A. CAMPBELL.....	7,310	5,699	525.0	68.1	27.8	1913	Lorain, Ohio.....
48	212694	LFGW	St. s.	J. A. MOFFETT.....	0,521	4,012	419.4	51.2	31.6	1915	San Francisco, Calif.....
49	202632		St. p.	J. A. Munroe.....	83	67	61.5	20.0	3.8	1905	Astoria, Ore.....
50	203305		St. s.	J. A. Reynolds.....	74	50	65.2	19.0	8.0	1906	New Baltimore, N. Y.....
51	214109	LGHQ	St. s.	J. B. JOHN.....	2,172	1,401	250.0	43.0	22.6	1909	Willsend, England.....
52	202697	KVDP	St. s.	J. B. Sletson.....	837	521	181.0	39.4	13.4	1905	Wintlow, Wash.....
53	215852	LJKT	St. s.	J. C. DONNELL.....	9,783	7,165	500.0	68.2	27.0	1917	Newport News, Va.....
54	210747	LMKN	St. s.	J. C. FITZSIMMONS.....	6,715	4,119	419.6	57.2	31.7	1918	Seattle, Wash.....
55	76417		St. s.	J. C. Hartt.....	222	111	115.7	27.0	11.1	1883	Philadelphia, Pa.....
56	126256		St. s.	J. C. Reichert.....	78	39	77.7	19.0	9.0	1884	New York, N. Y.....
57	126349		St. s.	J. C. Reichert.....	77	33	79.2	18.0	8.6	1886	Camden, N. J.....
58	228183		St. w.	J. D. AYRES.....	410	294	151.0	34.7	6.0	1920	Midland, Pa.....
59	76787		St. w.	J. D. Peters.....	880	788	200.5	38.0	8.1	1889	Stockton, Calif.....
60	226824		St. w.	J. D. Wyker.....	19	19	63.3	22.5	1.8	1920	Albany, Ala.....
61	76752		St. s.	J. E. Boyden.....	27	15	62.4	19.0	9.8	1888	Seattle, Wash.....
62	206144		St. s.	J. E. GORMAN.....	4,053	3,132	350.0	46.0	26.0	1909	St. Clair, Mich.....
63	215903	LJNK	St. s.	J. E. O'NEIL.....	7,070	4,460	435.0	56.0	32.0	1918	San Francisco, Calif.....

¹ Formerly United States Engineers st. w. Iris.

² Formerly ^a Fearless.
^b U. S. Navy st. s. Iroquois.
^c st. s. Fearless.

³ Formerly st. s. ^a Laura B.
^b Endeavor.
^c Nassau.

⁴ Formerly st. s. ^a Henry Hoehn.
^b Gilbert M. Edgett.

⁵ Formerly st. p. Brooklyn.
⁶ Formerly st. s. Tidewater.
⁷ Formerly st. s. Island Wanderer.
⁸ Formerly st. w. G. W. Hill.
⁹ Formerly st. s. Chappell.

Line No.	Service	Crew	Horsepower	Name of owner	Home port	Address of owner
1	Tow.	8	35	Gideon Anderson Co. (Mo.)	St. Louis, Mo.	Gideon, Mo.
2	Tow.	9	250	Iron City Sand & Gravel Co. (Pa.)	Pittsburgh, Pa.	1106 Bessemer Building.
3	Tow.	4	125	Hatfield Campbell Creek Coal Co. (Ohio)	Cincinnati, Ohio	Union Trust Building.
4	Fer.	1	43	Fullerton-Portsmouth Ferry Co. (Ky)	Louisville, Ky	Portsmouth, Ohio.
5	Frt.	27	1,600	Puget Sound Navigation Co. (Nev.)	Seattle, Wash.	32 Colman Dock.
6	Tow.	10	1,000	Bellingham Tug and Barge Co. (Wash.)	do	Bellingham, Wash.
7	Tow.	9	200	Evelyn M. Miller	New York, N. Y.	259 Carroll Street (B.).
8	Pas.	177	8,600	New York & Miami Steamship Co. (Me.)	do	Pier 36 N. R.
9	Tow.	2	150	Ross Tow Boat Co. (Mass.)	Boston, Mass.	28 T Wharf.
10	Tow.	4	150	Bowers Towing Co. (N. J.)	Newark, N. J.	178 Devon Street, Kearny, N. J.
11	Fer.	8	515	Irvington Piermont Ferry Corporation (N. Y.)	New York, N. Y.	51 East Forty-second Street.
12	Frt.	5	600	Lehigh Valley R. R. Co. (N. J.)	do	143 Liberty Street.
13	Frt.	53	3,000	United States Shipping Board	do	45 Broadway.
14	Frt.	25	1,800	Pittsburgh S. S. Co. (W. Va.)	Duluth, Minn.	Wolvin Building.
15	Frt.	38	2,800	Pocahontas S. S. Co. (Del.)	Wilmington, Del.	Du Pont Building.
16	Frt.	34	1,600	New York & Porto Rico S. S. Co. (Me.)	New York, N. Y.	25 Broadway.
17	Fsh.	6	65	O. P. Andrews	Erie, Pa.	625 West Eighth Street.
18	Fsh.	3	100	Enos Pettipren	Sault Ste. Marie, Mich.	Grand Marais, Mich.
19	Fsh.	7	50	William Lindsay	Port Huron, Mich.	Ruth, Mich.
20	Frt.	31	1,700	Cleveland-Cliffs S. S. Co. (Ohio)	Cleveland, Ohio	1460 Union Trust Building.
21	Tow.	4	80	Bridgeport Towing Line (Conn.)	Bridgeport, Conn.	6 Stratford Avenue
22	Elr.	9	300	International Elevating Co. (N. J.)	New York, N. Y.	2 Broadway.
23	Frt.	4	75	Merchants & Miners Transportation Co. (Md.)	Baltimore, Md.	112 South Gay Street.
24	Pas.	10	100	William F. Voetsch	Buffalo, N. Y.	Grand Island, N. Y.
25	Pas.	36	500	Coney Island (Ohio)	Cincinnati, Ohio	503 Strand Theater Building.
26	Pas.	50	1,200	do	do	Do.
27	Pas.	8	300	Arnold Transit Co. (Mich.)	Sault Ste Marie, Mich.	Mackinac Island, Mich.
28	Pas.	12	250	W. W. Lanier, jr.	Newport News, Va.	Petersburg, Va.
29	Pas.	5	175	Liberty Steam Boat Corporation (N. J.)	Newark, N. J.	786 Broad Street.
30	Pas.	3	100	S. C. Williamson	Portland, Oreg.	120 East Twenty-sixth Street.
31	Frt.	2	126	Duluth Marine Supply Co. (Del.)	Duluth, Minn.	Alworth Building.
32	Tow.	2	35	Sewall Webster	Bath, Me.	173 State Street, Augusta, Me.
33	Pas.	19	300	California Transportation Co. (Calif.)	San Francisco, Calif.	Pier 3.
34	Frt.	3	90	T. J. Welsh & Co. (Minn.)	Duluth, Minn.	Warrond, Minn.
35	Frt.	27	1,250	Baltimore & Carolina Line (Del.)	Baltimore, Md.	Pier 5 Pratt Street.
36	Pas.	5	250	Martinez-Benicia Ferry & Transportation Co. (Calif.)	San Francisco, Calif.	525 Market Street.
37	Tow.	19	750	Carnegie Steel Co. (N. J.)	Pittsburgh, Pa.	Carnegie Building.
38	Tow.	12	2,312	Standard Oil Co. of Louisiana (La.)	Baton Rouge, La.	Box 629.
39	Fer.	7	1,400	Hoboken Ferry Co. (N. J.)	New York, N. Y.	90 West Street.
40	Frt.	3	50	Clarence E. Palmer	Bridgeport, Conn.	Riverside, Conn.
41	Tow.	21	850	P. Dougherty Co. (Md.)	Baltimore, Md.	Hearst Tower Building.
42	Tow.	4	42	John J. McCarthy	New Orleans, La.	Morgan City, La.
43	Tow.	2	80	Cornell Steamboat Co. (N. Y.)	Albany, N. Y.	Kingston, N. Y.
44	Tow.	2	85	Fred A. Kahlke	Chicago, Ill.	Rock Island, Ill.
45	Pas.	40	1,050	Streckfus Steamers (Del.)	St. Louis, Mo.	International Life Building.
46	Tow.	12	1,200	New Orleans Coal & Bisso Towboat Co. (Del.)	New Orleans, La.	United Fruit Building.
47	Frt.	33	1,800	Interlake S. S. Co. (Ohio)	Cleveland, Ohio	Union Trust Building.
48	Tnk.	42	3,700	Standard Oil Co. of California (Del.)	San Francisco, Calif.	225 Bush Street.
49	Pld.	2	43	J. A. Munroe	Astoria, Oreg.	Mayger, Oreg.
50	Tow.	4	150	Mallory Steamship Co. (Me.)	New York, N. Y.	Pier 36, N. R.
51	Frt.	24	1,200	Petoskey Trans. Co. (Del.)	Chicago, Ill.	Petoskey, Mich.
52	Frt.	21	450	A. B. Johnson	San Francisco, Calif.	1 Drumm Street.
53	Tnk.	37	3,000	Atlantic Refining Co. (Pa.)	Philadelphia, Pa.	260 South Broad Street.
54	Tnk.	34	2,500	Standard Oil Co. of California (Del.)	San Francisco, Calif.	225 Bush Street.
55	Tow.	12	750	Cornell Steamboat Co. (N. Y.)	Albany, N. Y.	Kingston, N. Y.
56	Tow.	5	275	Relchort Towing Line (N. Y.)	New York, N. Y.	Foot Dupont Street (B.).
57	Frt.	8	235	Wilson Line (Del.)	Wilmington, Del.	Foot East Fourth Street.
58	Tow.	18	750	Union Barge Line Corporation (Pa.)	Pittsburgh, Pa.	Wabash Building.
59	Pas.	22	600	California Navigation Co. (Calif.)	San Francisco, Calif.	Pier 3.
60	Fer.	2	15	Greenville Bridge & Ferry Co. (Del.)	Memphis, Tenn.	Greenville, Miss.
61	Tow.	6	325	Pacific Tow Boat Co. (Wash.)	Seattle, Wash.	3414 Iowa Avenue.
62	Frt.	21	1,800	Great Lakes Transit Corporation (N. Y.)	Buffalo, N. Y.	223 Erie Street.
63	Tnk.	32	3,600	Atlantic Refining Co. (Pa.)	Philadelphia, Pa.	260 South Broad Street.

¹⁰ Formerly st. s. Cornell.

¹¹ Formerly st. s. Kiokee.

¹² Formerly st. p. Quinoy.

¹³ Formerly British st. s. Alaska.

¹⁴ Formerly st. s. Alton C. Dustin.

¹⁵ Formerly ^a British st. s. Kaministiquia.

¹⁶ Formerly ^b Westoll.

¹⁶ Formerly st. s. Montrolite.

¹⁷ Formerly st. s. Charles Runyon.

¹⁸ ^a Chauncey M. Depew.

¹⁸ Formerly st. s. ^b N. Y. Central Lighterage Co. No. 10.

¹⁸ ^c New York Central No. 10.

¹⁹ Formerly st. s. North Lake.

Line No.	Official No.	Signal letters	Rig	Name of vessel	Tonnage		Dimensions			When built	Where built
					Gross	Net	Length	Breadth	Depth		
1	127583	-----	St. s.	J. E. SAYAGE. +⊙⊗	4,260	3,137	410.0	48.0	24.0	1901	West Superior, Wis.
2	205033	-----	St. s.	J. E. UFFSON. +△	6,309	4,853	504.0	54.0	30.0	1908	Cleveland, Ohio.
3	224878	-----	St. w.	J. F. BUTTS. -----	114	114	106.5	24.0	3.8	1925	Paducah, Ky.
4	205160	-----	St. s.	J. F. DURSTON. -----	4,791	3,500	440.0	52.0	28.0	1908	Superior, Wis.
5	203906	-----	St. s.	J. F. SCHOELLKOPF JR. ⊗	7,064	5,500	532.0	56.0	31.0	1907	Lorain, Ohio.
6	77448	-----	St. s.	J. G. ROSE -----	77	52	68.1	19.6	8.0	1900	Newburgh, N. Y.
7	204392	-----	St. s.	J. H. DRISCOLL -----	27	19	60.0	15.0	6.3	1907	Lorain, Ohio.
8	226311	-----	St. w.	J. H. HILLMAN -----	446	446	148.2	33.4	5.9	1927	Ambridge, Pa.
9	145300	-----	St. w.	J. H. McCrady -----	160	113	113.0	25.4	4.3	1882	Pittsburgh, Pa.
10	77398	-----	St. s.	J. H. Riehl -----	39	27	63.4	16.0	7.2	1900	Baltimore, Md.
11	202542	-----	St. s.	J. H. SHEADLE. +⊗	6,838	5,183	513.0	60.2	32.0	1905	Ecorse, Mich.
12	204624	-----	St. s.	J. J. SULLIVAN. ⊗	7,077	5,641	532.0	56.0	31.0	1907	Cleveland, Ohio.
13	206377	-----	St. s.	J. J. TURNER. +△	6,832	5,376	532.0	56.0	31.0	1906	Lorain, Ohio.
14	77307	-----	St. w.	J. K. Davison -----	259	199	150.0	27.2	5.0	1898	Pittsburgh, Pa.
15	217662	LPTN	St. s.	J. L. LUCKENBACH. ⊕+⊗	8,536	5,374	448.9	60.2	28.2	1919	Chester, Pa.
16	202875	-----	St. s.	J. L. REISS. +⊗	5,398	4,102	489.0	52.2	26.5	1906	Wyandotte, Mich.
17	76430	-----	St. s.	J. L. Williams -----	51	25	67.4	16.4	9.2	1883	Buffalo, N. Y.
18	214311	LGFK	St. s.	J. M. DANZIGER. ⊕⊗	6,093	3,748	430.0	58.2	33.3	1916	Philadelphia, Pa.
19	210990	-----	St. s.	J. M. Davis -----	4,375	3,475	350.0	48.1	30.9	1913	Ecorse, Mich.
20	209145	-----	St. w.	J. M. Jones -----	134	134	125.0	26.0	3.6	1911	Metropolis, Ill.
21	77653	-----	St. s.	J. N. Gilbert -----	42	28	74.0	18.0	72.0	1902	Scranton, Miss.
22	221402	MDBN	St. s.	J. N. PEW. ⊕+⊗	9,074	6,473	48.5	66.0	36.8	1921	Chester, Pa.
23	223226	-----	St. w.	J. N. PHARR -----	166	110	108.2	26.0	4.4	1923	Nashville, Tenn.
24	206222	-----	St. s.	J. P. McAllister -----	133	59	90.0	22.0	10.7	1909	Newport News, Va.
25	207250	-----	St. s.	J. P. MORGAN, Jr. +△	7,521	5,824	580.0	58.0	32.0	1910	Lorain, Ohio.
26	77138	-----	St. s.	R. SPRANKLE -----	44	23	58.7	16.0	7.5	1894	Cleveland, Ohio.
27	206695	-----	St. s.	J. S. ASHLEY. +△	6,361	4,789	504.0	54.0	30.0	1909	Lorain, Ohio.
28	217772	-----	St. s.	J. S. Agnon -----	52	36	56.5	16.5	7.5	1918	Green Bay, Wis.
29	217362	-----	St. s.	J. T. Bossler -----	28	19	47.4	14.2	5.5	1916	Manitowoc, Wis.
30	200980	-----	St. p.	J. T. Morse -----	780	410	100.0	31.0	12.1	1904	Boston, Mass.
31	81373	-----	St. s.	J. T. REID. -----	2,234	1,531	320.0	42.0	25.0	1892	Superior, Wis.
32	77263	-----	St. s.	J. T. Seelman -----	18	11	51.3	12.6	5.6	1897	Solomons, Md.
33	200543	-----	St. s.	J. T. Sherman -----	89	52	76.5	20.5	9.2	1903	Noank, Conn.
34	76207	-----	St. s.	J. V. Taylor -----	40	20	60.8	15.6	8.6	1881	Buffalo, N. Y.
35	213824	-----	St. w.	J. W. Callahan, jr. -----	93	93	121.8	23.4	4.0	1915	Apalachicola, Fla.
36	75773	-----	St. s.	J. W. French -----	154	105	114.0	18.5	9.2	1875	Damariscotta, Me.
37	76413	-----	St. s.	J. W. Parmelee -----	30	15	60.6	16.9	7.1	1883	Saugatuck, Mich.
38	201300	KTJB	St. s.	J. W. TERRY -----	130	88	85.5	22.1	10.3	1904	Port Richmond, N. Y.
39	76111	-----	St. s.	J. W. Thompson -----	17	8	47.0	13.0	6.0	1880	Baltimore, Md.
40	204993	-----	St. s.	J. J. H. BROWN -----	5,069	3,787	432.0	52.0	28.0	1908	Lorain, Ohio.
41	157298	-----	St. s.	J. Alch Clark -----	150	85	90.0	10.0	10.0	1801	Newport News, Va.
42	221450	MCWN	St. s.	J. FLETCHER FARRELL. ⊕⊗	7,061	4,350	430.3	59.3	33.2	1921	Quincy, Mass.
43	221883	MDJQ	St. s.	J. HAMPTON MOORE -----	292	199	123.3	28.4	11.4	1922	Chester, Pa.
44	76651	-----	St. s.	J. Howard Lowndes -----	72	36	75.0	18.9	6.5	1886	South Norwalk, Conn.
45	223043	MFDK	St. s.	J. OSWALD BOYD -----	1,806	1,273	244.8	44.1	20.3	1913	Paisley, Scotland.
46	203155	-----	St. s.	J. PIERPONT MORGAN. -----	7,161	5,530	580.0	58.0	27.4	1906	Chicago, Ill.
47	77400	-----	St. s.	J. Rich Steers -----	164	111	97.1	24.0	10.3	1899	Jersey City, N. J.
48	150575	-----	St. s.	J. Vincent O'Brien -----	111	55	84.5	19.0	9.6	1892	Philadelphia, Pa.
49	76827	-----	St. w.	Inclinto -----	235	182	145.0	32.0	3.5	1889	Sacramento, Calif.
50	217851	LQPR	St. s.	JACK -----	2,622	1,617	251.0	43.6	28.2	1919	Lorain, Ohio.
51	210488	-----	St. s.	JACK FROST -----	244	166	96.5	30.0	12.3	1913	Camden, N. J.
52	216293	LKJN	St. s.	JACOB LUCKENBACH. ⊕+⊗	7,699	5,598	434.3	57.7	27.1	1918	Chester, Pa.
53	204230	-----	St. s.	Jack McClunn -----	74	50	65.5	19.0	8.0	1907	New Baltimore, N. Y.
54	217697	LPWF	St. s.	JACONA -----	4,843	3,006	379.8	53.1	27.0	1919	Tacoma, Wash.
55	217502	LPQV	St. s.	JACOX -----	2,648	1,621	280.0	44.1	19.2	1919	Portland, Oreg.
56	219335	LVBM	St. s.	JADDEEN -----	6,869	5,258	410.5	54.2	27.1	1919	Seattle, Wash.
57	220707	MBRC	St. s.	JALAPA -----	6,085	4,386	402.8	53.0	32.2	1920	Oakland, Calif.
58	225151	-----	St. s.	JAMAICA -----	593	403	142.0	37.5	13.5	1925	New York, N. Y.
59	116807	-----	St. s.	Jamaica Bay -----	55	37	70.0	17.0	8.0	1898	Baltimore, Md.
60	222330	-----	St. s.	JAMES P. -----	33	22	59.9	17.1	5.5	1922	Erie, Pa.
61	77444	-----	St. s.	JAMES BATTLE -----	198	123	116.0	25.2	13.0	1900	Wyandotte, Mich.
62	77101	-----	St. s.	James Burns -----	25	17	52.8	13.0	5.6	1893	Buffalo, N. Y.
63	220802	-----	St. s.	JAMES DAVIDSON -----	8,349	6,387	587.1	60.0	27.8	1920	Wyandotte, Mich.
64	217603	LQDR	St. s.	James Dougherty -----	263	141	121.6	28.4	12.0	1919	Sharptown, Md.

1 Formerly st. s. (a) Christopher.
 (b) Thomas Britt.
 2 Formerly st. s. Hugh Kennedy.
 3 Formerly st. w. Twilight.
 4 Formerly st. s. William G. Mather
 5 Formerly st. s. J. Q. Riddle
 6 Formerly st. s. South Bend.
 7 Formerly st. s. W. K. Bizby
 8 Formerly st. s. Boston.

9 Formerly st. w. Metropolis.
 10 Formerly st. s. John Twohy, jr.
 (a) st. s. J. R. Sprankle.
 11 Formerly (b) Canadian st. s. J. R. Sprankle.
 (c) st. s. H. T. Dixon.
 12 Formerly st. s. (a) Washburn.
 (b) James B. Nellson.
 (a) J. W. French.
 13 Formerly st. s. (b) Stephen W. McKeever

Line No.	Service	Crew	Horsepower	Name of owner	Home port	Address of owner
1	Frt.	27	1,500	Morrow S. S. Co. (Ohio).....	Cleveland, Ohio.....	B. R. T. Building.
2	Frt.	31	1,760	Wilson Transit Co. (Ohio).....	do.....	Rockefeller Building.
3	Tow.	15	328	Kentucky & Ohio Transportation Co. (Ky.).....	Louisville, Ky.....	Carrollton, Ky.
4	Frt.	18	1,600	Great Lakes Steamship Co. (Del.).....	Oswego, N. Y.....	Keith Building, Syracuse, N. Y.
5	Frt.	31	1,760	American Steamship Co. (N. Y.).....	Buffalo, N. Y.....	Marine Trust Building.
6	Tow.	8	276	Cornell Steamboat Co. (N. Y.).....	Albany, N. Y.....	Kingston, N. Y.
7	Fsh.	3	15	George T. Montroy.....	Port Huron, Mich.....	Alpena, Mich.
8	Tow.	18	750	Hillman Transportation Co. (Pa.).....	Pittsburgh, Pa.....	First National Bank Building.
9	Tow.	12	60	McCrary-Rodgers Co. (Pa.).....	do.....	Braddock, Pa.
10	Tow.	8	125	Arundel Corporation (Md.).....	Baltimore, Md.....	Pier 2, East Pratt Street.
11	Frt.	31	1,700	Cleveland Cliffs Steamship Co. (Ohio).....	Cleveland, Ohio.....	1460 Union Trust Building.
12	Frt.	31	1,760	Pioneer Steamship Co. (Ohio).....	do.....	Rockefeller Building.
13	Frt.	32	1,760	Producers S. S. Co. (Ohio).....	do.....	Leader-News Building.
14	Drg.	14	350	J. K. Davison & Bro.....	Pittsburgh, Pa.....	421 and Davison Streets.
15	Frt.	50	5,000	Luckenbach Steamship Co. (Del.).....	New York, N. Y.....	44 Whitehall Street.
16	Frt.	29	1,650	Reiss Steamship Co. (Del.).....	Wilmington, Del.....	7 West Tenth Street.
17	Tow.	8	84	M. A. Pollquin.....	Duluth, Minn.....	1930 East 5th Street.
18	Tnk.	59	2,800	Pan American Petroleum and Transport Co. (Del.).....	Los Angeles, Calif.....	714 West Tenth Street.
19	Frt.	20	2,000	Great Lakes Transit Corporation (N. Y.).....	Buffalo, N. Y.....	223 Erie Street.
20	Tow.	6	100	J. M. Jones Lumber Co.....	Baton Rouge, La.....	Ferriday, La.
21	Frt.	2	250	Texas Co. (Del.).....	Wilmington, Del.....	7 West Tenth Street.
22	Tnk.	37	3,000	Sun Oil Co. (N. J.).....	Philadelphia, Pa.....	1608 Walnut Street.
23	Tow.	6	300	Joseph Chotin.....	New Orleans, La.....	Berwick, La.
24	Tow.	6	250	James P. McAllister Corporation (Del.).....	New York, N. Y.....	17 State Street.
25	Frt.	25	1,880	Pittsburgh Steamship Co. (W. Va.).....	Duluth, Minn.....	Wolvin Building.
26	Tow.	9	80	L. A. Wells Construction Co. (Ohio).....	Cleveland, Ohio.....	30 Euclid Arcade.
27	Frt.	31	1,800	Kinney S. S. Co. (Ohio).....	do.....	Rockefeller Building.
28	Fsh.	5	110	J. S. Gagnon.....	Milwaukee, Wis.....	Racine, Wis.
29	Fsh.	4	35	John T. Bossler.....	do.....	Port Washington, Wis.
30	Pas.	27	600	Eastern Steamship Lines (Me.).....	Portsmouth, N. H.....	India Wharf, Boston, Mass.
31	Frt.	22	1,060	Spokane S. S. Co. (Mich.).....	Detroit, Mich.....	Foot Iron Street.
32	Tow.	5	84	Columbia Sand & Gravel Co. (Va.).....	Washington, D. C.....	3036 K Street NW.
33	Pas.	3	250	New Bedford Tow Boat Corporation (Mass.).....	New Bedford, Mass.....	Fish Island, Mass.
34	Tow.	4	150	Royal Transit Co. (Ill.).....	Chicago, Ill.....	3411 South Oakley Avenue.
35	Pas.	20	100	Mrs. Mary Francis Russell.....	Apalachicola, Fla.....	Bainbridge, Ga.
36	Fsh.	30	350	John A. Hayes.....	New London, Conn.....	487 Williams Street.
37	Tow.	6	180	Charles V. Fix.....	Buffalo, N. Y.....	1826 Niagara Street.
38	Frt.	6	250	Gulf & Interstate Ry. Co.....	Galveston, Tex.....	604 Santa Fe Building.
39	Tow.	4	75	Arundel Corporation (Md.).....	Baltimore, Md.....	Pier 2, Pratt Street.
40	Frt.	22	1,500	Brown Steamship Co. (N. Y.).....	Buffalo, N. Y.....	Chamber Commerce.
41	Tow.	9	215	Norfolk Lighterage Co. (Va.).....	Norfolk, Va.....	Foot Commerce Street.
42	Tnk.	36	2,600	Sinclair Navigation Co. (Del.).....	New York, N. Y.....	45 Nassau Street.
43	Frb.	18	750	City of Philadelphia.....	Philadelphia, Pa.....	City Hall.
44	Oys.	6	50	Long Island Oyster Farms (N. Y.).....	New York, N. Y.....	Northport, N. Y.
45	Tnk.	19	1,250	Gotham Marine Corporation (N. Y.).....	do.....	15 Moore Street.
46	Frt.	25	1,800	Pittsburgh Steamship Co. (W. Va.).....	Duluth, Minn.....	Wolvin Building.
47	Tow.	13	700	J. Rich Steers (N. Y.).....	New York, N. Y.....	17 Battery Place.
48	Tow.	10	350	Steamtug P. H. Wise (N. Y.).....	do.....	233 Broadway.
49	Frt.	30	160	Sacramento Transportation Co. (Calif.).....	San Francisco, Calif.....	Sacramento, Calif.
50	Frt.	32	1,300	Jack Steamship Corporation (Del.).....	Duluth, Minn.....	McDougall Terminal.
51	Tow.	5	500	Simmons-Lee Corporation (N. Y.).....	New York, N. Y.....	44 Whitehall Street.
52	Frt.	39	3,000	Luckenbach Steamship Co. (Del.).....	do.....	120 Wall Street.
53	Tow.	4	87	Dalloy's Towing Line (N. J.).....	do.....	One hundred and thirty-fifth Street and Park Avenue.
54	Frt.	43	2,500	United States Shipping Board.....	Tacoma, Wash.....	
55	Frt.	28	1,400	Charles Nelson Co. (Calif.).....	San Francisco, Calif.....	230 California Street.
56	Frt.	46	2,800	United States Shipping Board.....	Seattle, Wash.....	841 Railroad Avenue South.
57	Frt.	44	2,800	do.....	San Francisco, Calif.....	369 Pine Street.
58	Fer.	7	900	City of New York.....	New York, N. Y.....	Municipal Building.
59	Tow.	5	250	James J. Kehoe (N. Y.).....	do.....	Avenue U and East Fifty-seventh Street (B).
60	Pas.	3	65	Michael Maher.....	Erie, Pa.....	241 West Front Street.
61	Frb.	12	1,160	City of Detroit (Mich.).....	Detroit, Mich.....	600-602 Marquette Building.
62	Fsh.	3	32	John J. Kelleher.....	Buffalo, N. Y.....	98 Sixteenth Street.
63	Frt.	30	2,300	Globe Steamship Co. (Minn.).....	Duluth, Minn.....	800 Alworth Building.
64	Tow.	16	750	Erie Basin Towing & Hoisting Co. (N. Y.).....	New York, N. Y.....	25 Broadway.

¹⁴ Formerly st. s. T. J. Scully.

¹⁵ Formerly st. s. {a Dorothy
b New York Central No. 3.

¹⁶ Formerly British st. s. J. Oswald Boyd.

¹⁷ Formerly st. s. John Fleming.

¹⁸ Formerly st. s. P. H. Ise.

¹⁹ Formerly st. s. Lake Fresco.

²⁰ Formerly (Willard U. Taylor.

²¹ Formerly (Charles M. Warner.

²² Formerly st. s. Radnor.

²³ Formerly st. s. {a Wm. H. Keeler.
b Carroll.

²⁴ Formerly st. s. Joseph J. O'Brien.

²⁵ Formerly st. s. Scandinavia.

* Sold to Wm. Paasch, Erie, Pa., but not yet redocumented.

Steam Vessels

Line No.	Official No.	Signal letters	Rig	Name of vessel	Tonnage		Dimensions			When built	Where built
					Gross	Net	Length	Breadth	Depth		
1	204988		St. s.	JAMES DUANE.....□	326	222	123.2	27.4	14.0	1908	Newburgh, N. Y.
2	209913		St. s.	James Egan.....□	138	81	92.0	17.8	9.8	1912	Buffalo, N. Y.
3	220116	LWQG	St. s.	JAMES GRIFFITHS.....□+⊕	3,545	2,179	324.0	46.2	25.0	1920	Mobile, Ala.
4	76067		St. s.	James Hay.....□	35	22	58.2	15.4	7.3	1879	Buffalo, N. Y.
5	203056		St. s.	JAMES LAUGHLIN.....⊕	6,939	5,492	530.0	58.2	32.0	1906	Ecorse, Mich.
6	222555		St. s.	JAMES MACNAUGHTON.....⊕	8,269	6,608	587.5	60.0	27.9	1922	River Rouge, Mich.
7	214816	LGSP	St. s.	JAMES MCGEE.....□+⊕	9,551	5,920	499.1	68.2	28.0	1917	Sparrows Point, Md.
8	77205		St. w.	James Moren.....□	602	371	186.0	34.0	5.2	1895	Pittsburgh, Pa.
9	220441	MBFT	St. s.	JAMES OTIS.....□+	8,292	6,168	439.6	60.2	33.7	1920	Gloucester City, N. J.
10	218832	LSQF	St. s.	JAMES RIVER.....□+	2,609	1,610	251.0	43.6	26.2	1919	Duluth, Minn.
11	227247		St. w.	James Sutherland.....□	111	111	97.7	24.0	3.5	1928	Point Pleasant, W. Va.
12	76954		St. s.	James Van Alst.....□	19	9	43.7	13.2	6.0	1891	Brooklyn, N. Y.
13	75692		St. s.	James Watt.....□	74	37	80.0	18.5	8.5	1873	Chester, Pa.
14	77236		St. s.	JAMES WATT.....△	3,807	3,105	405.0	48.0	23.5	1896	Cleveland, Ohio.
15	210912		St. s.	JAMES A. FARRELL.....△	7,705	5,907	580.0	58.0	32.0	1913	Lorain, Ohio.
16	228661		St. s.	JAS. B. COBB.....□	76	25	88.8	16.0	8.0	1905	New Orleans, La.
17	229145		St. w.	Jas. B. Ostrander.....□	311	311	135.4	27.3	4.3	1929	Paducah, Ky.
18	201821		St. s.	JAMES C. WALLACE.....△	6,684	5,403	532.0	56.0	31.0	1905	Lorain, Ohio.
19	201961		St. s.	JAMES E. DAVIDSON.....□	6,206	4,943	504.0	54.2	31.0	1905	Ecorse, Mich.
20	207283		St. s.	JAMES E. FERRIS.....⊕	5,494	4,163	444.0	56.2	31.0	1910	do.
21	96147		St. s.	JAMES E. Howlett.....□	38	19	54.0	16.1	6.8	1892	Philadelphia, Pa.
22	111161		St. s.	James E. Lee.....□	46	25	58.2	14.4	7.9	1897	Portsmouth, Va.
23	222290		St. s.	James E. Sanford.....□	72	49	91.5	17.6	5.8	1890	Saugatuck, Mich.
24	204506		St. s.	Jas. G. Conway.....□	63	43	67.8	18.7	8.0	1907	New Baltimore, N. Y.
25	209800		St. s.	JAMES H. CASSIDY.....□	88	38	82.8	22.2	8.8	1912	Cleveland, Ohio.
26	77411		St. s.	James H. Clark.....□	45	31	60.8	17.3	7.4	1900	Buffalo, N. Y.
27	93094		St. s.	James H. Davis.....□	34	17	60.0	15.3	6.0	1900	Turkey Island, Va.
28	76687		St. s.	James H. Hogan.....□	32	17	62.4	14.8	5.6	1886	Jersey City, N. J.
29	76581		St. s.	James H. Prentice.....+	535	398	167.6	32.0	12.2	1885	Trenton, Mich.
30	77589		St. s.	JAMES H. REED.....△	5,206	3,841	448.0	52.2	29.0	1903	Wyandotte, Mich.
31	77261		St. s.	James H. Scott.....□	20	13	42.0	14.0	5.7	1897	Albany, N. Y.
32	77409		St. s.	JAMES J. HILL.....△	5,255	4,058	478.0	52.0	24.9	1900	Lorain, Ohio.
33	120884		St. s.	James J. McGuirl.....□	85	42	79.3	20.0	9.6	1892	Brooklyn, N. Y.
34	202937	LHWC	St. s.	James J. McNally.....□	101	69	87.2	20.0	9.0	1905	Baltimore, Md.
35	209718		St. s.	Jas. K. Averill.....□	28	19	50.0	14.0	4.6	1912	Champlain, N. Y.
36	206206		St. w.	James L. Hale.....□	60	38	75.0	16.0	3.0	1909	Jeffersonville, Ind.
37	202057		St. s.	James M. Gifford.....□	168	106	128.0	19.2	10.0	1905	Greenport, N. Y.
38	202890		St. s.	James N. Knipe.....□	114	78	69.1	22.8	9.6	1906	Camden, N. J.
39	77213		St. s.	James O. Carter.....□	26	17	58.6	13.6	6.4	1896	Solomons, Md.
40	92757		St. s.	James P. McGuirl.....□	93	63	84.4	22.0	8.7	1896	Tomkins Cove, N. Y.
41	116443		St. s.	James P. McGuirl.....□	66	31	70.2	17.0	7.6	1891	Baltimore, Md.
42	96415		St. w.	James P. Pearson.....□	49	49	83.0	19.0	3.1	1898	Moline, Ill.
43	201811		St. s.	JAMES P. WALSH.....⊕	5,326	3,025	488.6	52.0	31.0	1905	Toledo, Ohio.
44	77566		St. s.	JAMES R. ELLIOTT.....□	210	114	110.0	25.0	12.0	1902	Port Huron, Mich.
45	203853		St. s.	JAMES R. SINCLAIR.....□	71	36	73.6	18.5	10.2	1907	Chicago, Ill.
46	214870		St. s.	James T. Carroll.....□	82	60	81.5	19.0	9.1	1916	Chelsea, Mass.
47	77216		St. s.	Jas. T. Martin.....□	47	32	56.0	15.0	8.0	1896	Port Huron, Mich.
48	212781		St. s.	James W. Follette.....□	129	186	89.8	17.8	9.6	1914	Tonawanda, N. Y.
49	204223		St. s.	James W. Johnson.....□	111	66	110.2	22.0	7.0	1907	Milford, Del.
50	77242		St. w.	JAMES Y. LOCKWOOD.....□	300	390	165.4	33.0	4.5	1890	McKees Rocks, Pa.
51	216513	LMBJ	St. s.	JAMES ELLWOOD JONES.....⊕	3,372	1,929	318.5	49.5	24.2	1918	Camden, N. J.
52	120580		St. p.	Jamestown.....□	484	315	141.5	29.5	11.6	1884	Newburgh, N. Y.
53	204817		St. s.	JAMESTOWN.....□	1,538	1,045	206.0	44.0	17.4	1907	Port Richmond, N. Y.
54	220794	MBFS	St. s.	JANELEW.....□+⊕	6,085	4,391	402.6	53.0	32.2	1920	Oakland, Calif.
55	216223	LKPM	St. s.	JANE CHRISTENSON.....□+⊕	5,667	3,563	409.5	54.2	27.6	1918	Seattle, Wash.
56	221277	MCSW	St. s.	Jane Nettleton.....□+⊕	1,545	879	224.6	44.0	17.4	1917	Wilmington, Calif.
57	221097		St. w.	Janet.....□	199	104	127.9	32.0	4.1	1921	Vidalia, La.
58	200033		St. s.	Janie E. Smith.....□	50	34	72.7	16.3	6.8	1903	Ashtabula, Ohio.
59	220831	MBWJ	St. s.	JAPAN ARROW.....□+⊕	8,327	5,170	468.3	62.7	32.0	1920	Quincy, Mass.
60	77114		St. s.	Jared Darlington.....□	57	28	65.6	17.3	7.6	1893	Bordentown, N. J.
61	221272	MCST	St. s.	JAVA ARROW.....□+⊕	8,327	5,170	468.3	62.7	32.0	1921	Quincy, Mass.
62	77362		St. s.	JAY A. PEARSON.....⊕	1,290	985	220.0	40.0	14.0	1899	West Bay City, Mich.
63	12958		St. s.	Jay C. Morse.....□	98	49	79.4	18.2	9.8	1867	Buffalo, N. Y.

1 Formerly st. s. (a) Hubert J. Dolan.
 (b) J. B. Austin, Jr.
 2 Formerly st. s. City of Lordsburg.
 3 Formerly st. s. Lake Flambeau.
 4 Formerly U. S. Eng. Corps Tonty.
 5 Formerly st. s. (a) Ontario.
 (b) F. R. Hazard.
 6 Formerly st. s. (a) Harry A. Berwind.
 (b) E. S. Booth.

7 Formerly st. s. Roy.
 8 Formerly U. S. Army st. s. Hancock.
 9 Formerly st. s. N. R. Handerson.
 10 Formerly st. s. (a) Malvern Hill.
 (b) Malvern.
 11 Formerly st. s. Fortuna.
 12 Formerly st. s. Prudence.
 13 Formerly st. s. Marion.

Line No.	Service	Crew	Horsepower	Name of owner	Home port	Address of owner
1	Frb.	12	900	City of New York.....	New York, N. Y.....	Municipal Building.
2	Frt.	5	150	Julietta Egan.....	Albany, N. Y.....	Kingston, N. Y.
3	Frt.	31	1,600	Coastwise Steamship & Barge Co. (Wash.).....	Seattle, Wash.....	602 Burke Building.
4	Tow.	5	186	Hiram A. Cooley.....	Chicago, Ill.....	3411 South Oakley Avenue.
5	Frt.	20	1,800	Interstate Steamship Co. (W. Va.).....	Duluth, Minn.....	212 Exchange Building.
6	Frt.	33	1,900	Wilson Transit Co. (Ohio).....	Cleveland, Ohio.....	Rockefeller Building.
7	Tnk.	41	3,300	Standard Shipping Co. (Del.).....	Wilmington, Del.....	c/o Corporation Trust Co. of America.
8	Tow.	6	750	Standard Oil Co. of Louisiana (La.).....	Baton Rouge, La.....	Box 629.
9	Frt.	43	3,200	American Steamship Corporation (Del.).....	New York, N. Y.....	15 Moore Street.
10	Frt.	21	1,600	Philadelphla & Norfolk Steamship Co. (Del.).....	Wilmington, Del.....	Tenth and Market Streets.
11	Tow.	9	190	West Virginia Sand & Gravel Co. (W. Va.).....	Pittsburgh, Pa.....	813 Kanawha Street, Charleston, W. Va.
12	Tow.	3	39	Gowanus Towing Co. (N. Y.).....	New York, N. Y.....	Foot Smith Street.
13	Tow.	4	370	William H. Westervelt.....	do.....	Pier 43, N. R.
14	Frt.	25	2,000	Jenkins S. S. Co. (Ohio).....	Cleveland, Ohio.....	Terminal Tower Building.
15	Frt.	21	1,880	Pittsburgh Steamship Co. (W. Va.).....	Duluth, Minn.....	Wolvin Building.
16	Tow.	6	194	Mac Lipscomb & Sons.....	Mobile, Ala.....	1112 Palmetto Street.
17	Tow.	8	470	Jas. B. Ostrander.....	Louisville, Ky.....	2311 Emerson Avenue.
18	Frt.	32	2,000	Interlake Steamship Co. (Ohio).....	Cleveland, Ohio.....	Union Trust Building.
19	Frt.	25	2,000	Inter Ocean Steamship Co. (Minn.).....	Duluth, Minn.....	800 Alworth Building.
20	Frt.	22	1,600	Pioneer S. S. Co. (Ohio).....	Cleveland, Ohio.....	1518 Rockefeller Building.
21	Tow.	5	100	M. P. Howlett (Del.).....	Philadelphia, Pa.....	902 South Swanson Street.
22	Tow.	4	80	Thomas H. Stone.....	Newport News, Va.....	West Point, Va.
23	Pass.	5	150	Charlevoix-St. James Transit Co. (Mich.).....	Grand Haven, Mich.....	Charlevoix, Mich.
24	Tow.	5	100	Stanwood Towing Co. (N. J.).....	New York, N. Y.....	17 Battery Place.
25	Tow.	8	300	Great Lakes Dredge & Dock Co. (N. J.).....	Duluth, Minn.....	First National Bank Building.
26	Tow.	5	150	A. C. Tuxbury Lumber Co. (S. C.).....	Charleston, S. C.....	
27	Misc.	5	100	United Marine Contracting Corporation (N. Y.).....	Baltimore, Md.....	15 Whitehall Street (N. Y.)
28	Tow.	3	84	New Haven Towing Co. (Conn.).....	New Haven, Conn.....	Bello Dock.
29	Frt.	12	480	Ralph W. Jex.....	Toledo, Ohio.....	1749 Summit Place.
30	Frt.	33	1,400	Interlake S. S. Co. (Ohio).....	Cleveland, Ohio.....	Union Trust Building.
31	Tow.	2	77	Cornell Steamboat Co. (N. Y.).....	Albany, N. Y.....	Kingston, N. Y.
32	Frt.	25	1,300	Pittsburgh Steamship Co. (W. Va.).....	Duluth, Minn.....	Wolvin Building.
33	Tow.	5	300	Shamrock Towing Co. (Del.).....	New York, N. Y.....	682 Twelfth Avenue.
34	Tow.	8	250	James J. McNally.....	Philadelphia, Pa.....	Bullit Building.
35	Tow.	4	125	State of New York.....	Albany, N. Y.....	State Office Building.
36	Frt.	9	75	Demopolis Lumber Co.....	Mobile, Ala.....	Demopolis, Ala.
37	Fsh.	25	250	Lowe's Fertilizer Co. (Del.).....	Wilmington, Del.....	Lowe's, Del.
38	Tow.	7	325	American Dredging Co. (Pa.).....	Philadelphia, Pa.....	308 Chestnut Street.
39	Tow.	4	125	Albert H. Rees.....	do.....	Trenton, N. J.
40	Tow.	5	400	Providence Steamboat Co. (R. I.).....	Providence, R. I.....	Foot Crary Street.
41	Tow.	5	75	Shamrock Towing Co. (Del.).....	New York, N. Y.....	682 Twelfth Avenue.
42	Tow.	4	140	Missouri Gravel Co. (Mo.).....	St. Louis, Mo.....	La Grange, Mo.
43	Frt.	28	2,000	Pioneer Steamship Co. (Ohio).....	Cleveland, Ohio.....	1608 Rockefeller Building.
44	Frb.	12	175	City of Detroit (Mich.).....	Detroit, Mich.....	600-602 Marquette Building.
45	Tow.	7	400	Union Towing & Wrecking Co. (W. Va.).....	Duluth, Minn.....	N. F. Dock.
46	Tow.	5	300	Carroll Towing Co. (N. Y.).....	New York, N. Y.....	Pier 5, Bush Docks (B.).
47	Tow.	3	240	Central Dredging Co. (Ohio).....	Cleveland, Ohio.....	Union Trust Building.
48	Frt.	9	125	Ross Coyne.....	New York, N. Y.....	11 Moore Street.
49	Frt.	13	225	Middlesex Transportation Co. (N. J.).....	Perth Amboy, N. J.....	Bishop Place, New Brunswick, N. J.
50	Tow.	13	1,650	Missouri Pacific R. R. Co. (Mo.).....	St. Louis, Mo.....	Railway Exchange Building.
51	Frt.	34	1,800	Pocahontas S. S. Co. (Del.).....	Wilmington, Del.....	7 West Tenth Street.
52	Fer.	6	900	Jamestown & Newport Ferry Co. (R. I.).....	Newport, R. I.....	Jamestown, R. I.
53	Fer.	6	1,200	Erle Land & Improvement Co. (N. J.).....	New York, N. Y.....	50 Church Street.
54	Frt.	44	2,800	United States Shipping Board.....	San Francisco, Calif.....	360 Pine Street.
55	Frt.	35	3,000	Christenson Steamship Co. (Calif.).....	do.....	310 Sansome Street.
56	Frt.	24	1,000	Andrew F. Mahony.....	do.....	1 Drumm Street.
57	Tow.	9	750	Sam Baumgarten.....	St. Louis, Mo.....	Victoria Building.
58	Fsh.	6	60	Frank E. Nettleton.....	Cleveland, Ohio.....	Ashtabula, Ohio.
59	Tnk.	42	3,200	Standard Transportation Co. (Del.).....	New York, N. Y.....	28 Broadway.
60	Tow.	4	350	Charles E. Davis, Jr.....	Philadelphia, Pa.....	402 Bourse Building.
61	Tnk.	42	3,200	Standard Transportation Co. (Del.).....	New York, N. Y.....	28 Broadway.
62	Frt.	25	800	F. D. Gleason Coal Co. (Mich.).....	Detroit, Mich.....	26 Campau Building.
63	Tow.	8	350	Ford Motor Co. (Del.).....	Marquette, Mich.....	Iron Mountain, Mich.

^a Stella.
^b Wm. Reinhardt
^a Apex.
^b Socony 23.
^a William Numsen
^b J. W. Johnson.
^a Absecon.
^b Fishkill on Hudson.
^a Formerly st. p. ^b Huguenot.

^a Formerly st. s. Westboro.
^a Formerly ^b French st. s. Utique
^b Thomas Crowley.
^a Formerly st. w. Janet McCord.
^a Formerly st. s. ^b Jesse Spalding.
^b Mooremack.
^c Vindal.
^d Cordova.

Line No.	Official No.	Signal letters	Rig	Name of vessel	Tonnage		Dimensions			When built	Where built
					Gross	Net	Length	Breadth	Depth		
1	204429		St. s.	JAY C. MORSE.....△	6,649	5,097	532.0	58.0	31.0	1907	Cleveland, Ohio.....
2	216667	LMHG	St. s.	JEAN.....□+⊙	4,902	3,028	376.4	52.3	27.0	1918	Sparrows Point, Md..
3	217117	LNKH	St. s.	JEAN WEEMS.....+⊙	2,349	1,448	251.0	43.6	22.2	1918	Cleveland, Ohio.....
4	212829		St. w.	Jeanno Barrett.....	79	79	112.7	26.0	2.0	1914	Paducah, Ky.....
5	215542	LHSP	St. s.	JEANNETTE SKINNER.....□+⊙	5,715	4,384	409.6	54.1	27.1	1917	Seattle, Wash.....
6	77356	KPCM	St. s.	JEFFERSON.....+⊙	3,723	2,302	351.8	42.0	17.0	1899	Chester, Pa.....
7	220769	MBST	St. s.	JEFFERSON MYERS.....□+⊙	7,582	4,826	440.0	50.0	35.2	1920	San Francisco, Calif..
8	121025		St. s.	Jekyl Island.....	64	42	84.0	10.0	0.0	1896	Peekskill, N. Y.....
9	76042		St. s.	JENNIE WILSON.....	77	38	78.6	18.0	8.9	1878	Camden, N. J.....
10	167201		St. s.	Jero A. Downs.....	220	153	105.7	30.3	9.6	1891	Wilmington, Del.....
11	220466		St. s.	JERRY MCCARTHY.....	8	5	43.0	8.9	3.7	1912	Buffalo, N. Y.....
12	206627		St. s.	JERSEY CENTRAL.....	217	148	97.0	26.4	11.9	1912	Newburgh, N. Y.....
13	214099		St. w.	Jess Willard.....	39	38	75.0	18.0	4.0	1910	Lockport, La.....
14	76909		St. s.	Jesse Tyson.....	27	13	57.8	15.0	6.2	1890	Baltimore, Md.....
15	76590		St. s.	Jessie Clayton.....	56	28	72.0	18.0	6.2	1885	Norwalk, Conn.....
16	160583		St. s.	Jessie B. Adams.....	95	64	110.0	23.0	6.6	1892	Rondout, N. Y.....
17	127349		St. w.	Jewel.....	49	49	102.0	17.0	3.5	1890	Golconda, Ill.....
18	225018		St. w.	Jim O'Sullivan.....	143	143	130.0	30.0	5.5	1925	Mount City, Ill.....
19	136195		St. w.	Joe Curtis.....	68	68	80.0	32.0	3.0	1891	Jeffersonville, Ind.....
20	203664		St. w.	Joe B. Chaffee.....	55	38	81.0	19.0	3.0	1906	Franklin, La.....
21	203908		St. s.	JOE S. MORROW.....	4,760	3,470	420.0	52.0	28.0	1907	Lorain, Ohio.....
22	202560	KVCP	St. s.	Johan Poulsen.....□	650	423	179.1	39.1	13.5	1905	Everett, Wash.....
23	212093		St. s.	JOHANNA.....	14	9	36.0	11.3	4.0	1914	Ludington, Mich.....
24	222506		St. s.	John, Jr.....	44	30	56.4	14.5	6.5	1922	Manitowoc, Wis.....
25	219406	LVDJ	St. s.	JOHN ADAMS.....□+⊙	7,809	4,969	439.6	60.2	33.7	1910	Gloucester City, N. J.
26	141783		St. s.	JOHN ANDERSON.....+⊙	3,582	2,778	346.0	48.2	24.0	1902	Chicago, Ill.....
27	202736		St. s.	John Arbuckle.....	207	114	95.0	25.3	12.6	1905	Noank, Conn.....
28	215787		St. w.	John Barrett.....	102	96	112.0	26.3	3.5	1917	Levana, Ohio.....
29	220007		St. s.	JOHN CADWALADER.....□	1,478	805	219.2	43.6	14.8	1926	Wilmington, Del.....
30	201031		St. s.	John Campbell.....	88	49	64.0	18.0	8.0	1904	Perth Amboy, N. J.....
31	200249		St. s.	JOHN CASHMAN.....	79	47	77.0	21.7	9.5	1903	South Portland, Me.....
32	77408		St. s.	John Cudahy.....□⊙	122	79	85.5	21.2	10.3	1900	Ballard, Wash.....
33	136770		St. s.	JOHN CULLMAN.....	53	36	65.6	16.2	8.0	1899	Vermilion, Ohio.....
34	77430		St. s.	John Desmond.....	44	30	69.8	16.3	6.4	1900	Buffalo, N. Y.....
35	216551		St. s.	JOHN DUFF.....	98	53	79.6	21.6	8.8	1918	Delanco, N. J.....
36	204973		St. s.	JOHN DUNN, Jr.....△	6,160	4,802	514.0	58.0	25.6	1908	Toledo, Ohio.....
37	77469		St. p.	JOHN ENGLIS.....	1,022	643	180.4	37.3	14.2	1901	Newburgh, N. Y.....
38	220545	MBJG	St. s.	JOHN ENGLIS.....□+	5,975	3,710	400.7	54.2	30.4	1920	Chester, Pa.....
39	77226		St. s.	JOHN ERICSSON.....	3,200	2,378	390.0	48.0	27.0	1896	Superior, Wis.....
40	219315		St. s.	John Fay.....	99	67	80.0	21.0	9.8	1919	Sharptown, Md.....
41	217161	LNMS	St. s.	JOHN GEHM.....+	1,991	1,178	251.0	43.6	18.1	1918	Duluth, Minn.....
42	77563		St. s.	John Glou.....	40	27	67.5	16.9	7.0	1902	Athens, N. Y.....
43	161804		St. s.	JOHN HALLOCK.....	87	59	81.2	24.3	7.3	1897	do.....
44	219350		St. w.	John Heckmann.....	169	199	163.6	30.5	4.2	1919	Hermann, Mo.....
45	220211	LWSJ	St. s.	JOHN JAY.....□+	8,292	6,164	439.6	60.2	33.7	1920	Gloucester City, N. J.
46	220098		St. s.	JOHN KENDALL.....	347	159	128.3	29.2	13.7	1920	Toledo, Ohio.....
47	5971		St. s.	JOHN LUNTZ.....	23	15	50.5	13.6	5.9	1871	Philadelphia, Pa.....
48	77571		St. s.	John McCracken.....	122	52	82.6	22.0	8.4	1902	Ballard, Wash.....
49	206062		St. s.	John Miller.....	21	15	55.0	14.2	5.9	1909	Solomons, Md.....
50	76573	LQ SJ	St. s.	JOHN MULLEN.....	1,618	1,312	243.3	37.0	19.4	1885	Cleveland, Ohio.....
51	76409		St. s.	John Navagh.....	19	9	46.0	13.4	6.3	1883	Buffalo, N. Y.....
52	77373		St. s.	John Nichols.....	119	81	84.8	22.7	9.8	1899	Athens, N. Y.....
53	10214		St. s.	JOHN OTIS.....	301	254	148.7	27.4	10.5	1864	Chicago, Ill.....
54	77410		St. s.	John Perew.....	20	14	41.7	13.2	6.2	1900	Buffalo, N. Y.....
55	219397	LVCT	St. s.	JOHN ROACH.....□+	5,980	3,713	400.7	54.2	30.4	1919	Chester, Pa.....
56	136729		St. s.	JOHN RIGGE.....	99	67	78.0	20.7	10.2	1899	Port Richmond, N. Y.
57	202910		St. s.	JOHN SHERWIN.....△	6,979	5,555	514.0	54.0	27.1	1906	West Bay City, Mich.
58	202404		St. s.	JOHN STANTON.....+⊙	6,129	4,668	504.0	54.0	30.0	1905	Lorain, Ohio.....
59	220660	MBPH	St. s.	JOHN STEVENS.....□+	5,975	3,710	400.7	54.2	30.4	1920	Chester, Pa.....
60	223552		St. s.	JOHN WANAMAKER.....□	292	177	112.5	25.7	13.2	1924	Baltimore, Md.....
61	202800		St. s.	JOHN WEAVER.....	1,769	1,203	216.2	45.2	18.9	1906	Philadelphia, Pa.....
62	77176	KMGV	St. s.	John Wise.....	251	171	124.0	28.0	10.9	1895	Essex, Mass.....
63	220946	MCGN	St. s.	JOHN WORTHINGTON.....□+⊙	8,194	5,934	462.4	60.2	20.0	1920	Vancouver, Wash.....
64	150665		St. s.	JOHN A. BECKER.....	35	17	53.0	16.2	6.9	1894	Long Island City, N. Y.

1 Formerly st. s. {a Cape Lookout.
 {b Kosciuszko.
 2 Formerly st. s. Lake Fluvanna.
 3 Formerly st. w. White Spot.
 4 Formerly st. s. Hannawa.
 5 Formerly st. s. Feronia.
 6 Formerly st. y. Dayton.
 7 Formerly st. s. {a Pilot.
 {b Julia Safford.

8 Formerly st. w. City of Golconda.
 {a st. p. Emily.
 9 Formerly {b st. p. Dixie Bee Line.
 {c st. w. Ohio, No. 2.
 10 Formerly st. w. J. B. Chaffee.
 11 Formerly st. s. Luzon.
 12 Formerly st. s. {a Charles Mann.
 {b U. S. S. Charles Mann.

Line No.	Service	Crew	Horsepower	Name of owner	Home port	Address of owner
1	Frt.	32	1,760	Interlake Steamship Co. (Ohio).....	Cleveland, Ohio.....	Union Trust Building.
2	Frt.	32	3,000	A. H. Bull S. S. Co. (N. J.).....	New York, N. Y.....	115 Broad Street.
3	Frt.	30	1,200	Baltimore & Carolina Line (Md.).....	Baltimore, Md.....	Pier 5, Pratt Street.
4	Tow.	12	530	Barrett Line (Ohio).....	Cincinnati, Ohio.....	405 St. Paul Building.
5	Frt.	38	2,500	United States Shipping Board.....	Seattle, Wash.....	841 Railroad Avenue South.
6	Pas.	44	3,450	Eastern Steamship Lines (Me.).....	New York, N. Y.....	Pier 19, North River.
7	Frt.	34	3,100	Pacific-Atlantic S. S. Co. (Del.).....	Portland, Oreg.....	Porter Building.
8	Pas.	6	75	Jekyl Island Club (Ga.).....	Brunswick, Ga.....	Jekyl Island, Ga.
9	Plt.	7	250	Associated Branch Pilots (La.).....	New Orleans, La.....	Maison Bluncho Building.
10	Frt.	5	300	Eastern Steamship Lines (Me.).....	New York, N. Y.....	Pier 25, N. R.
11	Frt.	1	30	Jerry McCarthy & Son.....	Buffalo, N. Y.....	157 Ohio Street.
12	Tow.	7	850	Central R. R. Co. of New Jersey, (N. J.).....	New York, N. Y.....	143 Liberty Street.
13	Tow.	10	80	Three Rivers Hardwood Lumber Co. (La.).....	Baton Rouge, La.....	Jonesville, La.
14	Tow.	4	100	Mirlam J. Mullen.....	Baltimore, Md.....	2903 Baltimore Street.
15	Tow.	5	100	John E. Matton & Son (N. Y.).....	Albany, N. Y.....	Third Street, Waterford, N. Y.
16	Pas.	11	150	Gulf Coast Steamship Co. (Ala.).....	Tampa, Fla.....	308 Water Street.
17	Pas.	14	60	Robert P. Wineman.....	Baton Rouge, La.....	Greenville, Miss.
18	Tow.	5	500	John F. Klein.....	St. Louis, Mo.....	Cairo, Ill.
19	Pas.	8	200	Valley Line Steamers Incorporated (Tenn.).....	Memphis, Tenn.....	Box 711.
20	Frt.	2	60	Henry A. Broussard.....	Lake Charles, La.....	Abbeville, La.
21	Frt.	20	1,500	Masaba Steamship Co. (Minn.).....	Duluth, Minn.....	Sellwood Building.
22	Frt.	19	500	Loop Lumber Co. (Calif.).....	San Francisco, Calif.....	Central Basin.
23	Fsh.	4	10	Martin O'Beck.....	Grand Haven, Mich.....	312 South Fourth Street.
24	Fsh.	4	90	John Benson.....	Milwaukee, Wis.....	Racine, Wis.
25	Frt.	48	3,260	United States Shipping Board.....	Philadelphia, Pa.....	Bourse Building.
26	Frt.	24	1,250	Morrow Steamship Co. (Ohio).....	Cleveland, Ohio.....	B. R. T. Building.
27	Tow.	7	700	Jay Street Terminal.....	New York, N. Y.....	71 Water Street.
28	Tow.	16	185	Barrett Line (Ohio).....	Cincinnati, Ohio.....	405 St. Paul Building.
29	Pas.	40	2,000	Baltimore & Philadelphia Steamboat Co. (Md.).....	Baltimore, Md.....	Pier 1, Light Street.
30	Frt.	3	130	Daniel McCarren, Jr.....	New York, N. Y.....	59 Pearl Street.
31	Tow.	6	400	Bay State Dredging & Contracting Co. (Mass.).....	Boston, Mass.....	62 Condor Street.
32	Tow.	9	450	Hubble Towing Co. (Wash.).....	Seattle, Wash.....	Hoquiam, Wash.
33	Tow.	8	130	Patrick W. Walsh.....	Chicago, Ill.....	5038 West Monroe Street.
34	Fsh.	10	70	Timothy J. Desmond.....	Buffalo, N. Y.....	Dunkirk, N. Y.
35	Tow.	3	400	New Bedford Towboat Corporation (Mass.).....	New Bedford, Mass.....	Flsh Island.
36	Frt.	22	2,000	Great Lakes Steamship Co. (Del.).....	Oswego, N. Y.....	Keith Building, Syracuse, N. Y.
37	Fer.	5	700	Carterat Ferry Corporation (N. J.).....	New York, N. Y.....	17 Battery Place.
38	Frt.	47	3,000	United States Shipping Board.....	Philadelphia, Pa.....	Bourse Building.
39	Frt.	22	2,000	Schnelder S. S. Co. (Ohio).....	Cleveland, Ohio.....	Union Trust Building.
40	Tow.	7	450	Erle Basin Towing & Hoisting Co. (N. Y.).....	New York, N. Y.....	25 Broadway.
41	Frt.	27	1,250	Bison Steamship Corporation (N. Y.).....	Buffalo, N. Y.....	Tonawanda, N. Y.
42	Frt.	2	80	Bridgeport Towing Line (Conn.).....	Bridgeport, Conn.....	6 Stratford Avenue.
43	Frt.	5	250	Karl Nielsen.....	New York, N. Y.....	7104 Eighth Avenue (B).
44	Frt.	15	250	Missouri River Excursion Co. (Mo.).....	St. Louis, Mo.....	Hermann, Mo.
45	Frt.	45	3,200	American S. S. Corporation (Del.).....	New York, N. Y.....	15 Moore Street.
46	Frb.	10	950	City of Detroit, Fire Commission.....	Detroit, Mich.....	Wayne and Lared Streets.
47	Tow.	3	75	William T. Hubbard.....	Baltimore, Md.....	1117 Riverside Avenue.
48	Pas.	7	150	Port of Portland Commission.....	Portland, Oreg.....	Spalding Building.
49	Tow.	5	45	Merritt-Chapman & Scott Corporation (Del.).....	Washington, D. C.....	Baltimore, Md.
50	Frt.	23	600	J. N. Mullen.....	Detroit, Mich.....	Union Trust Building.
51	Tow.	5	60	Duluth-Superior Dredging Co. (Minn.).....	Duluth, Minn.....	Foot Forty-fifth Avenue West.
52	Pas.	6	450	John E. Moore Co. (N. Y.).....	New York, N. Y.....	17 State Street.
53	Frt.	14	400	Mullen Coal Co. (Mich.).....	Detroit, Mich.....	Union Trust Building.
54	Tow.	2	40	Edward Kilcourse.....	Buffalo, N. Y.....	28 Penfield Street.
55	Frt.	40	3,000	United States Shipping Board.....	Philadelphia, Pa.....	Bourse Building.
56	Tow.	8	250	Fred B. Dalzell.....	New York, N. Y.....	24 State Street.
57	Frt.	29	1,500	Interlake Steamship Co. (Ohio).....	Cleveland, Ohio.....	Union Trust Building.
58	Frt.	31	1,600	Pioneer Steamship Co. (Ohio).....	do.....	1508 Rockefeller Building.
59	Frt.	44	3,000	United States Shipping Board.....	Philadelphia, Pa.....	Bourse Building.
60	Tow.	9	1,000	City of Philadelphia.....	do.....	Chestnut Street Pier 4 South.
61	Frt.	42	5,000	do.....	do.....	Do.
62	Frt.	5	425	Christina Arbuckle.....	New York, N. Y.....	Old Slip and Water Street.
63	Tnk.	35	2,800	Standard Shipping Co. (Del.).....	Wilmington, Del.....	c/o Corporation Trust Co. of America.
64	Tow.	3	105	Matton Towing Corporation (N. Y.).....	Albany, N. Y.....	Box 365, Waterford, N. Y.

^a Edward K.
^b Formerly st. s. Clara B.
^c Veronica Lutz.
^d Formerly st. s. Chester.
^e Formerly st. s. Lake Orange.
^f Formerly st. s. Valvoline.

^g Formerly st. s. Columbia.
^h Formerly st. s. J. H. Devereux.
ⁱ Formerly st. s. G. J. Truesdell.
^j Formerly st. s. ^a Edward T. Dalzell.
^k Formerly st. s. ^b Chas. R. Norman.
^l Formerly st. s. Protector.

Steam Vessels

Line No.	Official No.	Signal letters	Rtg	Name of vessel	Tonnage		Dimensions			When built	Where built
					Gross	Net	Length	Breadth	Depth		
1	206220		St. s.	JOHN A. DONALDSON...⊙	4,315	3,110	390.0	50.0	28.0	1908	Lorain, Ohio.....
2	77542	KRVC	St. s.	JOHN A. HUGHES.....	148	100	90.0	20.5	10.8	1902	Camden, N. J.....
3	222512		St. s.	JOHN A. KLING.....+⊕	5,412	4,003	438.3	56.2	28.4	1922	Manitowoc, Wis.....
4	219128	LTKB	St. s.	John A. Meseck.....	176	29	95.5	24.7	12.2	1919	do.....
5	90200		St. s.	John A. Reichert.....	35	19	60.2	15.1	6.3	1863	Wilmington, Del.....
6	225045		St. s.	JOHN A. TOPPING.....+⊕	8,345	6,553	601.6	62.0	27.8	1925	River Rouge, Mich.....
7	78769		St. s.	John B. Astel.....	70	33	86.0	18.0	8.0	1875	Philadelphia, Pa.....
8	145731		St. s.	John B. Caddell.....	48	32	65.0	16.6	8.8	1896	Athens, N. Y.....
9	77463	KQTF	St. s.	John B. Collins.....	325	238	117.3	22.8	10.9	1901	Tottenville, N. Y.....
10	207277		St. s.	JOHN B. COWLE.....△	6,614	5,134	525.0	58.0	31.0	1910	Lorain, Ohio.....
11	216234	LHJW	St. s.	John C. Kirkpatrick...+⊕	1,430	909	223.0	43.6	16.5	1917	Oakland, Calif.....
12	209507		St. s.	John C. Stuart.....	163	111	88.4	25.5	11.6	1911	Port Richmond, N. Y.....
13	221608	MDFB	St. s.	JOHN D. ARCHBOLD...+⊕	14,064	8,790	554.9	75.3	43.0	1921	Newport News, Va.....
14	76751		St. s.	John D. Schoonmaker.....	56	38	82.5	17.9	7.0	1888	Rondout, N. Y.....
15	161861		St. w.	JOHN D. Werner.....	55	46	101.0	19.7	3.8	1900	Harvey, La.....
16	76740		St. s.	John E. Berwind.....	75	37	80.6	18.2	8.1	1868	Newburgh, N. Y.....
17	219318		St. s.	John E. Dealy.....	99	67	80.0	21.0	9.8	1919	Sharptown, Md.....
18	77003		St. s.	John E. McAllister.....	79	48	95.0	19.4	7.4	1891	Charleston, S. C.....
19	222858		St. s.	JOHN E. MEYER.....	205	139	102.8	24.1	13.9	1923	Manitowoc, Wis.....
20	209413		St. s.	JOHN E. REYBURN.....	94	63	75.0	17.0	10.6	1911	Wilmington, Del.....
21	200557	KSTR	St. s.	JOHN F. LEWIS.....	148	101	90.0	20.5	10.8	1904	Camden, N. J.....
22	77543	LMON	St. s.	John G. Chardler.....	110	56	91.0	20.2	11.4	1902	Bath, Me.....
23	215018		St. s.	JOHN G. MUNSON.....⊕	7,203	5,557	530.0	60.0	32.0	1917	Lorain, Ohio.....
24	25332		St. s.	John G. Olson.....	134	91	96.9	20.4	10.1	1900	Rockland, Me.....
25	221984		St. s.	JOHN H. MCCOONEY...+⊕	593	403	142.0	37.5	13.5	1925	Brooklyn, N. Y.....
26	3925		St. s.	JOHN H. MCLFAN.....△	4,050	2,896	414.0	50.0	24.0	1902	West Bay City, Mich.....
27	226815		St. w.	JOHN H. SOELL.....	63	63	80.0	24.0	3.6	1927	Jedburg, Mo.....
28	210001		St. s.	JOHN H. SULLIVAN.....	527	358	168.5	38.5	14.3	1912	Newburgh, N. Y.....
29	81089		St. s.	John H. Williams.....	30	20	57.7	13.2	5.8	1885	Glenwood, N. Y.....
30	203995		St. s.	John I. Clark.....	50	41	62.0	15.5	6.5	1907	Solomons, Md.....
31	206279		St. s.	JOHN J. BARLUM.....	6,419	4,924	504.0	54.0	30.0	1909	Lorain, Ohio.....
32	204563		St. s.	JOHN J. BOLAND.....+⊕	6,035	4,530	480.0	54.2	31.2	1907	Ecorse, Mich.....
33	200463		St. s.	John J. Hague.....	46	31	71.1	16.8	7.0	1903	New Baltimore, N. Y.....
34	216145		St. s.	John J. Lenahan.....	67	45	72.6	19.4	8.4	1918	Sandusky, Ohio.....
35	216827	LMRD	St. s.	JOHN J. O'HAGAN.....+	1,998	1,179	251.0	43.6	18.1	1918	Duluth, Minn.....
36	203241		St. s.	John J. Timmins.....	145	87	91.0	23.5	10.6	1908	Noank, Conn.....
37	77419		St. s.	JOHN K. COWEN.....	160	109	105.0	21.5	10.3	1900	Baltimore, Md.....
38	200332		St. s.	John L. Inglis.....	98	67	93.3	21.5	9.4	1903	Seranton, Miss.....
39	75930		St. s.	John L. Lawrence.....	220	150	157.8	21.2	10.6	1877	New London, Conn.....
40	203204		St. s.	JOHN M. MCKERCHEY.....	506	286	101.2	37.1	11.0	1906	Ecorse, Mich.....
41	207930		St. s.	JOHN M. TRUBY.....	98	50	71.0	20.0	12.5	1910	Cleveland, Ohio.....
42	201699		St. s.	JOHN M. WORTH.....	442	379	139.7	30.0	10.8	1905	Tottenville, N. Y.....
43	203706		St. s.	John O. Carroll.....	45	30	61.6	17.8	7.0	1906	New Baltimore, N. Y.....
44	208353		St. s.	JOHN P. DOWD Engine 47.....	179	122	101.7	27.4	10.3	1909	East Boston, Mass.....
45	207251		St. s.	JOHN P. REISS.....+⊕	6,432	4,963	504.0	54.0	30.0	1910	Lorain, Ohio.....
46	227287		St. o.	JOHN R. DRACKETT.....	115	115	127.0	42.0	5.5	1928	Morgan City, La.....
47	202196		St. s.	JOHN R. EMERY.....	422	250	133.0	32.8	9.6	1905	Buffalo, N. Y.....
48	211696	LDVG	St. s.	JOHN R. WILLIAMS...+⊕	396	269	133.7	27.6	14.7	1913	Port Richmond, N. Y.....
49	207448		St. s.	JOHN S. MANUEL.....⊕	5,494	4,153	444.0	50.2	31.0	1910	Ecorse, Mich.....
50	127397	KPQG	St. s.	JOHN T. DONOHUE.....	401	196	135.0	27.5	15.7	1899	Philadelphia, Pa.....
51	200936		St. w.	John T. Wilson.....	71	71	103.0	22.0	3.5	1904	Parkersburg, W. Va.....
52	223376		St. s.	JOHN W. BOARDMAN...+⊕	3,815	2,741	340.6	55.1	25.0	1923	Toledo, Ohio.....
53	85779		St. s.	John W. Cullen.....	309	249	141.4	28.2	10.5	1883	Milwaukee, Wis.....
54	202194		St. s.	John W. Ferrett.....	74	50	65.2	19.0	8.0	1905	New Baltimore, N. Y.....
55	77407		St. s.	JOHN W. GATES.....△	5,199	3,535	478.0	52.0	25.1	1900	Lorain, Ohio.....
56	208194		St. w.	John W. Hubbard.....	300	300	188.0	50.0	5.8	1910	Jeffersonville, Ind.....
57	224564		St. w.	John W. Lane.....	72	72	84.4	24.0	3.6	1925	Paducah, Ky.....
58	227321		St. w.	JOHN W. WEEKS.....⊕	319	197	130.1	35.1	5.1	1928	Dubuque, Iowa.....

1 Formerly st. s. ^a Spaniel.
^b Grove E. Warner.

2 Formerly st. s. ^a Lena Clinton.
^b U. S. S. Clinton.
^c Mary Lewis.
^d Milburn.

3 Formerly st. s. ^a John H. Starin.
^b U. S. Q. M. C. Resolute.
^c U. S. Q. M. C. Capt. Reilly.

4 Formerly st. s. ^a T. A. Briggs.
^b Stanley H. Miner.

5 Formerly ^a st. s. Robert C. Sudden.
^b French st. s. Hadrumete.
^c Robert C. Sudden.

6 Formerly st. w. V. L. Watson.

7 Formerly st. s. John Harlin.

8 Formerly st. s. Carl D. Bradley.

9 Formerly st. s. ^a Unique.
^b Capt. Savidge.

10 Formerly st. s. Bransford.

11 Formerly st. s. William F. Reed.

12 Formerly st. s. J. E. Randerson.

Line No.	Service	Crew	Horse-power	Name of owner	Home port	Address of owner
1	Frt.	26	1,300	Midland S. S. Co. (Ohio)	Cleveland, Ohio	Terminal Tower.
2	Tow.	11	500	Tug, John A. Hughes Co. (Del.)	Philadelphia, Pa.	115 Walnut Street.
3	Frt.	40	1,600	Rockport Steamship Co. (Del.)	Cleveland, Ohio	Rockefeller Building.
4	Tow.	6	450	Messick Towing & Transportation Co. (N. J.)	New York, N. Y.	Pier 59, North River.
5	Tow.	4	100	Reichert Towing Line (N. Y.)	do.	Foot Dupont Street (B.).
6	Frt.	32	2,500	Columbia Steamship Co. (Ohio)	Cleveland, Ohio	Union Trust Building.
7	Tow.	7	500	G. H. Breymann & Bros.	Toledo, Ohio	Chamber of Commerce Building.
8	Pas.	5	150	McCarren Towing Line (N. J.)	Newark, N. J.	719 Lake Street.
9	Frt.	6	250	O. A. Gilbert	New Bedford, Mass.	Boston, Mass.
10	Frt.	20	1,760	Great Lakes Steamship Co. (Del.)	Oswego, N. Y.	Kelth Building, Syracuse, N. Y.
11	Frt.	27	950	Andrew F. Mabony	San Francisco, Calif.	1 Drumm Street.
12	Tow.	16	750	Bay Towing Co. (Tex.)	Gulveston, Tex.	818 American National Insurance Building.
13	Tnk.	48	3,000	Standard Shipping Co. (Del.)	Wilmington, Del.	c/o Corporation Trust Co. of America.
14	Tow.	4	195	Cornell Steamboat Co. (N. Y.)	Albany, N. Y.	Kingston, N. Y.
15	Tow.	10	150	Baton Rouge Coal & Towing Co. (La.)	Baton Rouge, La.	Foot Convention Street.
16	Tow.	8	350	Theodore Miller, Jr.	New York, N. Y.	269 Carroll Street (B.).
17	Tow.	7	450	Erie Basin Towing & Hoisting Co. (N. Y.)	do.	25 Broadway.
18	Tow.	5	300	John E. McAllister Corporation (Del.)	do.	24 State Street.
19	Tow.	13	760	Barnett & Record Co. (Minn.)	Duluth, Minn.	418 Lyceum Building.
20	Pol.	9	200	City of Philadelphia	Philadelphia, Pa.	City Hall.
21	Tow.	8	500	Tug John F. Lewis Co. (Del.)	do.	115 Walnut Street.
22	Tow.	7	550	Wood Towing Corporation (Va.)	Norfolk, Va.	Roanoke Dock.
23	Frt.	38	2,400	Bradley Transportation Co. (W. Va.)	Duluth, Minn.	Wolvin Building.
24	Tow.	8	300	Steamtug John G. Olsen (N. Y.)	New York, N. Y.	50 Pearl Street.
25	Fer.	5	750	City of New York	do.	Municipal Building.
26	Frt.	23	1,500	Pittsburgh Steamship Co. (W. Va.)	Duluth, Minn.	Wolvin Building.
27	Tow.	4	60	Standard Building Materials Co. (Mo.)	St. Louis, Mo.	International Life Building.
28	Fer.	8	1,000	City of Boston (Mass.)	Boston, Mass.	City Hall.
29	Tow.	3	.75	Williams Towing Corporation (N. Y.)	New York, N. Y.	53 South Street.
30	Msc.	3	75	John I. Clark	Norfolk, Va.	Foot Roanoke Dock.
31	Frt.	19	1,760	Barlum Steamship Co. (W. Va.)	Detroit, Mich.	2716 Grand River Avenue.
32	Frt.	29	1,600	American Steamship Co. (N. Y.)	Buffalo, N. Y.	Marine Trust Building.
33	Tow.	9	100	Fred B. Dalzell	New York, N. Y.	24 State Street.
34	Tow.	3	300	Central Dredging Co. (Ohio)	Buffalo, N. Y.	307 Michigan Avenue, Chicago, Ill.
35	Frt.	34	1,250	Bison Steamship Corporation (N. Y.)	do.	Tonawanda, N. Y.
36	Tow.	6	350	Fred B. Dalzell	New York, N. Y.	24 State Street.
37	Frt.	17	350	Baltimore & Ohio R. R. Co. (Md.)	Baltimore, Md.	Baltimore and Charles Streets.
38	Pas.	12	250	M. J. Dady Engineering & Contracting Co. (N. Y.)	New York, N. Y.	367 Fulton Street.
39	Fsh.	26	150	Triton Oil & Fertilizer Co. (N. Y.)	do.	101 Beekman Street.
40	Frt.	17	350	Kelley Island Lime & Transport Co. (Ohio)	Sandusky, Ohio	Foot McDonough Street.
41	Tow.	4	500	Great Lakes Towing Co. (N. J.)	Duluth, Minn.	N. P. Dock.
42	Frt.	27	500	Thames River Line (Del.)	New York, N. Y.	Pier 32, East River.
43	Tow.	4	300	Carroll Towing Co. (N. Y.)	do.	Pier 5, Bush Docks (B.).
44	Frb.	7	600	City of Boston (Mass.)	Boston, Mass.	City Hall
45	Frt.	31	1,760	Reiss Steamship Co. (Del.)	Wilmington, Del.	7 West Tenth Street.
46	Fer.	12	1,200	Morgan City Berwick Ferry Co. (La.)	New Orleans, La.	Morgan City, La.
47	Frt.	12	200	W. L. Emery	Detroit, Mich.	28 Campau Building.
48	Tow.	13	200	Great Lakes Dredge & Dock Co. (N. J.)	New York, N. Y.	17 Battery Place.
49	Frt.	22	1,900	Pioneer Steamship Co. (Ohio)	Cleveland, Ohio	1508 Rockefeller Building.
50	Tow.	16	900	Northern Barge Corporation (Del.)	Wilmington, Del.	Equitable Building.
51	Tow.	10	160	Ohio River Dredging Co. (Ky.)	Louisville, Ky.	Wurtland, Ky.
52	Frt.	25	1,500	Huron Transportation Co. (Mich.)	Detroit, Mich.	1325 Ford Building.
53	Frt.	12	350	Valley Camp Coal Co. (Pa.)	Cleveland, Ohio	Western Reserve Building.
54	Tow.	4	125	Bridgeport Towing Line (Conn.)	Bridgeport, Conn.	0 Stratford Avenue.
55	Frt.	25	1,600	Pittsburgh Steamship Co. (W. Va.)	Duluth, Minn.	Wolvin Building.
56	Pas.	25	250	Louisville & Cincinnati Packet Co. (Ky.)	Cincinnati, Ohio	Foot of Main Street.
57	Fer.	2	130	John W. Lane	do.	Gallipolis, Ohio.
58	Tow.	18	600	Inland Waterways Corporation (Del.)	Dubuque, Iowa	523 Marquette Avenue, Minneapolis, Minn.

11 Formerly { a st. s. Oswegatchie.
 b U. S. Eng. Corps st. s. Oswegatchie.
 c st. s. Oswegatchie.
 14 Formerly st. s. Lake Geneva.
 15 Formerly st. s. { a st. s. John L. Lawrence.
 b U. S. Navy st. s. S. P. 838.
 16 Formerly st. s. Theodore B. Johnson.
 17 Formerly st. s. Engine 47.
 18 Formerly st. s. Trenton.
 19 Formerly st. s. W. B. Keene.

20 Formerly st. s. { a St. Clair.
 b E. I. Pierce.
 21 Formerly st. s. Covington.
 22 Formerly st. w. { a Frank Tyler.
 b E. Stanley Holland.
 23 Formerly st. s. Geo. O. Markham.
 24 Formerly st. s. { a Joel D. Smith.
 b Robert McAllister.
 25 Formerly st. w. { a J. H. Menge.
 b M. A. Burke.

Steam Vessels

Line No.	Official No.	Signal letters	Rig	Name of vessel	Tonnage		Dimensions			When built	Where built
					Gross	Net	Length	Breadth	Depth		
1	106458		St. s.	John Chester Morrison	48	24	70.4	16.9	7.5	1867	South Rondout, N. Y.
2	200346		St. s.	JOHN MCCARTNEY KENNEDY. +⊙	3,845	2,858	354.0	48.0	28.0	1903	Cleveland, Ohio
3	224058		St. s.	John Paul Jones	16	11	48.1	10.2	5.5	1914	Norfolk, Va.
4	221833	MDHS	St. s.	JOHN PURROY MITCHEL. +	334	227	126.8	27.0	14.1	1921	Shooters Island, N. Y.
5	77139		St. s.	John Twohy Brusstar	107	77	105.0	19.5	8.5	1894	Baltimore, Md.
6	218853	LSQV	St. s.	Johnson City. +	177	30	95.5	24.7	12.2	1910	Green Bay, Wis.
7	77420		St. s.	JOHNSTOWN	225	93	88.0	22.0	12.2	1900	Wilmington, Del.
8	220185	LWRQ	St. s.	JOLEE. +⊙	4,094	3,033	390.0	54.2	27.8	1920	Hog Island, Pa.
9	210713	LVTR	St. s.	JOMAR. +⊙	5,104	3,107	390.0	54.2	27.8	1920	do.
10	213803	LFRB	St. s.	JONANCY. ⊙	3,289	1,980	318.5	49.4	24.2	1915	Camden, N. J.
11	70576		St. p.	Joppa. □	607	483	190.0	31.1	9.0	1885	Wilmington, Del.
12	77601		St. s.	Jordan	90	61	70.4	17.3	6.2	1901	Portland, Oreg.
13	214605		St. w.	JOSEPH BISSO	169	109	115.2	28.0	7.2	1916	Jeffersonville, Ind.
14	204031		St. s.	JOSEPH BLOCK. Δ	6,480	4,939	549.0	50.0	26.5	1907	Bay City, Mich.
15	206160		El. s.	JOSEPH MEDILL	309	30	104.0	28.2	16.0	1908	Manitowoc, Wis.
16	213795		St. s.	JOSEPH MESECK	50	34	52.1	18.0	7.5	1915	Tottenville, N. Y.
17	220787	MBTP	St. s.	JOSEPH SEEP. □+⊙	6,972	4,393	429.3	59.2	33.2	1920	Chester, Pa.
18	202825		St. s.	JOSEPH SELLWOOD. Δ	6,741	5,269	525.0	55.0	31.0	1906	Lorain, Ohio
19	201047	KTDW	St. s.	Joseph Wharton	311	106	143.2	23.3	11.3	1904	Wilmington, Del.
20	207422		St. s.	JOSEPH WOOD. +Δ	6,360	4,921	504.0	54.0	30.0	1910	Lorain, Ohio
21	8978		St. s.	Jos. B. Mason	46	23	78.0	17.9	7.1	1873	Philadelphia, Pa.
22	219282		St. s.	JOSEPH C. REICHERT	72	49	62.0	18.8	8.6	1919	New Baltimore, N. Y.
23	210029		St. s.	Joseph F. Bellows	315	153	150.0	23.9	11.3	1912	Pocomoke City, Md.
24	221517		St. s.	Joseph F. Carroll	85	58	68.6	22.0	8.8	1921	Tottenville, N. Y.
25	226256		St. s.	Joseph F. Mesock. □	174	118	91.1	25.6	11.4	1927	do.
26	202635		St. s.	JOSEPH G. BUTLER, Jr. ⊙	6,588	5,174	525.0	55.0	31.0	1905	Lorain, Ohio
27	140120		St. s.	JOSEPH H. DAVIS	130	64	105.2	19.6	8.7	1876	Damariscotta, Me.
28	224409		St. s.	JOSEPH H. FRANTZ. +⊙	8,289	6,436	601.6	62.0	27.8	1924	River Rouge, Mich.
29	216830	LMRS	St. s.	Joseph H. Moran	345	157	125.3	29.9	13.7	1913	Solomons Island, Md.
30	211785	LHFV	St. s.	JOSEPH J. O'BRIEN	306	208	110.4	28.6	13.6	1913	Port Richmond, N. Y.
31	77376		St. s.	Joseph M. Clark	93	63	80.2	20.7	9.3	1899	Baltimore, Md.
32	220956	MGWV	St. s.	JOSEPH M. CUDAHY. □⊙	6,949	4,294	430.0	59.2	33.4	1921	Chester, Pa.
33	214493	LGKM	St. s.	JOSEPH R. PARROTT. □⊙	2,406	1,114	336.7	50.0	18.5	1916	Philadelphia, Pa.
34	205253		St. w.	Jos. S. Chotin	49	49	103.6	21.0	3.0	1908	Parkersburg, W. Va.
35	77359		St. s.	Joseph W. Ross	27	18	49.0	15.4	6.5	1899	East Boston, Mass.
36	92087		St. s.	Jos. W. Simpson (composite). +	1,813	1,315	250.8	42.0	20.7	1889	Wyandotte, Mich.
37	76609		St. s.	Josephine	86	59	69.0	21.0	6.2	1885	Stratford, Conn.
38	202044		St. s.	JOSEPHINE	46	25	56.0	17.0	9.0	1905	Manitowoc, Wis.
39	221142		St. s.	Josephine Addison	47	32	51.0	14.5	5.8	1919	Menominee, Mich.
40	201617		St. s.	JOSEPHINE TULLY	19	13	55.6	11.3	5.4	1904	New Orleans, La.
41	76782		St. s.	Joshua Lovett	169	84	112.2	22.0	11.9	1888	Boston, Mass.
42	222798		St. s.	JOSHUA A. HATFIELD. Δ	7,940	6,213	586.3	60.2	28.0	1923	Lorain, Ohio
43	76974		St. s.	JOSIE	73	73	95.0	25.0	9.0	1891	Jeffersonville, Ind.
44	116485	LHRQ	St. s.	Joyce Card	123	61	92.6	21.0	10.0	1892	Philadelphia, Pa.
45	204796		St. s.	Julia B.	95	65	71.5	19.0	4.9	1907	Astoria, Oreg.
46	205169		St. w.	Julia B.	835	511	158.7	38.0	6.0	1908	Seattle, Wash.
47	218770	LSMR	St. s.	Julia Howard	360	199	126.0	29.9	13.7	1919	Solomons Island, Md.
48	214677	LGPW	St. s.	JULIA LUCKENBACH. □+⊙	7,906	5,080	436.6	57.2	28.0	1917	Quincy, Mass.
49	205311	KWQF	St. s.	JULIA C. MORAN	294	199	122.3	25.0	14.0	1908	Camden, N. J.
50	211462		St. p.	Julia Belle Swain	307	250	160.1	34.4	5.5	1913	Santa Rosa, Fla.
51	77230		St. s.	Julian J. Fleetwood	42	21	70.6	14.6	6.5	1896	Hertford, N. C.
52	77089		St. s.	Julius Elbert	42	21	60.0	15.0	5.6	1893	Biloxi, Miss.
53	157476		St. w.	JULIUS FLEISCHMANN	564	355	155.0	32.0	5.0	1897	Jeffersonville, Ind.
54	210773		St. p.	JULIUS S. WALSH	570	490	169.0	50.0	7.0	1912	do.
55	77274	KNFH	St. s.	JUNIATA. ⊙	3,465	2,537	310.0	42.0	16.0	1897	Wilmington, Del.
56	201768		St. s.	JUNIATA. ⊙	4,333	2,619	346.0	45.0	28.0	1905	Cleveland, Ohio
57	86037		St. s.	Junior E.	81	40	76.0	22.5	8.3	1889	Perth Amboy, N. J.
58	201286		St. s.	Junior Murray	48	32	68.6	17.8	7.0	1904	New Baltimore, N. Y.
59	76024		St. s.	Juno	84	42	78.5	18.1	9.3	1878	Camden, N. J.
60	76047		St. s.	Juno	80	40	83.5	18.4	8.5	1879	do.
61	136428		St. s.	Juno	75	37	74.0	18.5	8.9	1894	Boston, Mass.
62	77458		St. s.	JUPITER. Δ	3,719	2,769	346.0	48.0	28.0	1901	Lorain, Ohio
63	207631		St. s.	Jupiter	29	17	61.5	16.5	7.5	1910	Erie, Pa.
64	220107	LWQB	St. s.	Jupiter. □⊙	539	366	164.7	30.6	16.7	1920	Brooklyn, N. Y.

1 Formerly st. s. Atlantic.
 2 Formerly st. s. (a) F. P. Miller.
 (b) Collier.
 3 Formerly U. S. N. hull No. 1208.
 4 Formerly st. s. (a) Mastiff.
 (b) Bouker No. 4.
 5 Formerly st. s. Arthur H. Hawgood.
 6 Formerly st. s. A. E. Ackerman.

7 Formerly st. s. Edward Annan.
 8 Formerly st. s. Caroline M. Wade.
 9 Formerly (a) st. s. Joseph F. Bellows.
 (b) U. S. S. Joseph F. Bellows.
 10 Formerly st. s. Lizzie Weyman.
 11 Formerly st. s. Progress.
 12 Formerly st. s. (a) Albert J. Stone.
 (b) Planet.

Line No.	Service	Crew	Horsepower	Name of owner	Home port	Address of owner
1	Tow.	4	150	Snow Marine Co. (Me.)	Rockland, Me.	79 Mechanic Street.
2	Frt.	25	1,310	Valley Camp Steamship Co. (Ohio)	Cleveland, Ohio	Western Reserve Building.
3	Fsh.	2	120	William Cossart	Ketchikan, Alaska	General delivery.
4	Frb.	15	750	City of New York	New York, N. Y.	Municipal Building.
5	Fsh.	7	200	Reedville Oil & Guano Co. (Va.)	Reedville, Va.	
6	Tow.	9	400	Erle R. R. Co. (N. Y.)	New York, N. Y.	50 Church Street.
7	Tow.	5	650	Pennsylvania R. R. Co. (Pa.)	do	Pennsylvania Station.
8	Frt.	35	2,500	United States Shipping Board	Philadelphia, Pa.	Bourse Building.
9	Frt.	37	2,500	do	do	do.
10	Frt.	32	1,800	Pocahontas Steamship Co. (Del.)	Wilmington, Del.	Du Pont Building.
11	Frt.	31	400	Baltimore & Virginia S. S. Co. (Md.)	Baltimore, Md.	Pier 3, Light Street.
12	Tow.	5	125	Knappton Towboat Co. (Wash.)	Astoria, Oreg.	Foot Fourteenth Street.
13	Frb.	8	200	Louisiana Avenue Ferry Co. (La.)	New Orleans, La.	171 Walnut Street.
14	Frt.	30	2,000	Inland Steamship Co. (W. Va.)	Chicago, Ill.	38 South Dearborn Street.
15	Frb.	18	1,320	City of Chicago (Ill.)	do	City Hall.
16	Tow.	4	450	Meseck Towing & Transportation Co. (N. J.)	New York, N. Y.	Pier 59, North River.
17	Tnk.	48	2,700	Standard Shipping Co. (Del.)	Wilmington, Del.	c/o Corporation Trust Co. of America.
18	Frt.	30	1,600	Interlake Steamship Co. (Ohio)	Cleveland, Ohio	Union Trust Building.
19	Fsh.	26	335	McNeal Edwards Co. (Va.)	Reedville, Va.	
20	Frt.	32	1,760	Eastern Steamship Co. (Ohio)	Cleveland, Ohio	Leader-News Building.
21	Tow.	4	150	Matton Towing Corporation (N. Y.)	Albany, N. Y.	Box 365 Waterford, N. Y.
22	Tow.	4	250	Relchert Towing Line (N. Y.)	New York, N. Y.	Foot Dupont Street (B.).
23	Fsh.	29	750	McNeal Dodson Co. (Va.)	Reedville, Va.	
24	Tow.	6	250	Carroll Towing Co. (N. Y.)	New York, N. Y.	Pier 5, Bush Docks (B.).
25	Tow.	5	400	Meseck Towing & Transportation Co. (N. J.)	do	Pier 59 North River.
26	Frt.	31	1,760	Pioneer Steamship Co. (Ohio)	Cleveland, Ohio	1608 Rockefeller Building.
27	Fsh.	5	60	Eubank Tankard Co. (Va.)	Reedville, Va.	Kilmarnock, Va.
28	Frt.	34	2,500	Columbia Steamship Co. (Ohio)	Cleveland, Ohio	Union Trust Building.
29	Tow.	10	1,000	Tug Joseph H. Moran (N. Y.)	New York, N. Y.	17 Battery Place.
30	Tow.	12	500	O'Brien Bros. Towing Co. (N. Y.)	do	233 Broadway.
31	Tow.	7	400	Wood Towing Corp. (Va.)	Norfolk, Va.	Roanoke Dock.
32	Tnk.	36	3,300	Sinclair Navigation Co. (Del.)	New York, N. Y.	45 Nassau Street.
33	Frb.	36	2,700	Florida East Coast Car Ferry Co. (S. D.)	do	120 Broadway.
34	Tow.	8	100	Wm. Lorimer Lumber Co. (Del.)	New Orleans, La.	Jonesville, La.
35	Tow.	2	150	Ross Tow Boat Co. (Mass.)	Boston, Mass.	28 T Wharf.
36	Frt.	21	1,200	Madden Coal Corporation (N. Y.)	Ogdensburg, Mass.	329 Main Street.
37	Frt.	8	100	Andrew Radel Oyster Co. (Conn.)	Bridgeport, Conn.	South Norwalk, Conn.
38	Tow.	4	150	Patrick J. Cullinan	Chicago, Ill.	1909 Newport Avenue.
39	Fsh.	4	75	Ora Endress	Sault Ste Marie, Mich.	Grand Marais, Mich.
40	Tow.	7	225	Weston Sand & Gravel Co. (Miss.)	Gulfport, Miss.	Logtown, Miss.
41	Tow.	11	450	Taylor Dredging Co. (N. J.)	New York, N. Y.	Jersey City, N. J.
42	Frt.	33	2,200	Pittsburgh Steamship Co. (W. Va.)	Duluth, Minn.	Wolvin Building.
43	Frb.	11	200	Algiers Public Service Co. (La.)	New Orleans, La.	Canal Street, Ferry House.
44	Tow.	9	455	Card Towing Line (N. Y.)	New York, N. Y.	11 Moore Street.
45	Pas.	4	110	Wuhkiakum Transportation Co. (Wash.)	Astoria, Oreg.	Cathlamet, Wash.
46	Pas.	28	800	American Yukon Navigation Co. (W. Va.)	St. Michael, Alaska	Seattle, Wash.
47	Tow.	14	1,000	Thomas J. Howard	New York, N. Y.	1 Broadway.
48	Frt.	42	4,000	Luckenbach Steamship Co. (Del.)	do	44 Whitehall Street.
49	Tow.	13	500	Tug Julia O. Moran (N. Y.)	do	17 Battery Place.
50	Pas.	20	550	James J. Martin	Pittsburgh, Pa.	3911 Forbes Street.
51	Tow.	3	150	Chesapeake Corporation (Va.)	Newport News, Va.	West Point, Va.
52	Tow.	6	200	Mack Lipscomb	Mobile, Ala.	117 North Julia Street.
53	Tow.	5	899	Hatfield-Campbell Creek Coal Co. (Ohio)	Cincinnati, Ohio	807 Union Trust Building.
54	Pas.	7	1,000	Wiggins Ferry Co. (Ill.)	St. Louis, Mo.	Foot Spruce Street.
55	Frt.	44	2,500	Merchants & Miners Transportation Co. (Md.)	Baltimore, Md.	112 South Gay Street.
56	Frt.	44	3,000	Great Lakes Transit Corporation (N. Y.)	Buffalo, N. Y.	223 Erie Street.
57	Frt.	5	150	Hedwig Tonnesen	New York, N. Y.	8 Bridge Street.
58	Tow.	8	150	Champlain Towing Corporation (N. Y.)	do	17 State Street.
59	Tow.	7	300	Charles E. Davis, Jr.	Philadelphia, Pa.	Bourse Building.
60	Tow.	9	145	Morgan's Louisiana & Texas R. R. & Steamship Co. (La.)	New Orleans, La.	Pan American Building.
61	Tow.	9	300	Mystic Steamship Co. (Mass.), trustees	Boston, Mass.	250 Stuart Street.
62	Frt.	27	1,450	Interlake Steamship Co. (Ohio)	Cleveland, Ohio	Union Trust Building.
63	Fsh.	6	55	Keystone Fish Co. (Pa.)	Erie, Pa.	1 Broadway.
64	Tow.	13	1,400	Neptune Line (Del.)	New York, N. Y.	25 Beaver Street.

¹¹ Formerly Ga. w. Louise.
¹² Formerly st. s. Manchester.
¹³ Formerly st. s. Picayune.
¹⁴ Formerly st. s. {a Sea King.
 {b Carolina.
¹⁷ Formerly st. s. Guardsman.
¹⁸ Formerly st. s. {a Sarah E. McWilliams.
 {b Resolute.

¹⁹ Formerly st. p. Charles E. Ceasna.
²⁰ Formerly st. w. {a Dolphin No. 3.
 {b Harry Anderson.
²¹ Formerly st. s. Gypsum.
²² Formerly st. s. {a J. H. Randerson.
 {b Anna J. Books.
²³ Formerly st. s. Erastus Baldwin.

Steam Vessels

Line No.	Official No.	Signal letters	Rig	Name of vessel	Tonnage		Dimensions			When built	Where built
					Gross	Net	Length	Breadth	Depth		
1	207685		St. w.	K. & I.	36	36	68.0	18.6	4.0	1910	Hawesville, Ky.
2	215800	LJGS	St. s.	K. I. LUCKENBACH	7,882	5,007	446.0	50.1	27.8	1917	Quincy, Mass.
3	221174	MCQS	St. s.	K. R. KINGSBURY	7,251	4,425	440.0	53.2	33.1	1921	Alameda, Calif.
4	220642	MBNP	St. s.	K. AALA	1,519	896	219.9	40.1	18.5	1920	Seattle, Wash.
5	161082	KMQV	St. s.	Kadiak	114	58	106.0	22.5	9.7	1896	Alameda, Calif.
6	161107		St. s.	Kaleda (composite)	79	47	96.4	15.4	8.3	1898	Boston, Mass.
7	219175	LTMW	St. s.	KALEEN	427	187	142.0	27.6	14.8	1919	Superior, Wis.
8	14429		St. s.	Kalkaska	679	555	178.0	33.8	15.5	1884	Saint Clair, Mich.
9	211001	LCTP	St. w.	KANAK	234	121	110.8	25.4	9.8	1913	Alameda, Calif.
10	209659		St. s.	Kangaroo	181	123	100.2	28.6	10.5	1912	Port Richmond, N. Y.
11	218438	LKVJ	St. s.	KANSAN	6,339	3,877	404.6	53.9	20.2	1918	Philadelphia, Pa.
12	226596		St. s.	KANSAS	99	31	71.0	20.1	11.2	1927	Cleveland, Ohio.
13	222630		St. s.	Karlina	118	118	99.7	23.0	3.6	1922	Madison, Ind.
14	14374		St. s.	Kate Jones	122	61	102.5	20.0	10.6	1879	Camden, N. J.
15	161201		St. s.	Katherine	44	30	78.0	16.6	8.0	1902	Orange, Tex.
16	205002	KWNB	St. s.	Katherine	531	292	160.4	30.0	12.5	1908	Fairhaven, Calif.
17	206218		St. w.	Katherine	101	101	119.0	24.5	3.6	1910	Guild, Tenn.
18	210902	LCST	St. s.	Katherine Donovan	903	592	199.3	41.6	14.6	1913	North Bend, Oreg.
19	81445		St. s.	Kathleen Tracy	99	49	75.5	21.9	9.6	1893	Wilmington, Del.
20	226482		St. s.	Kathryn E. Nugent	23	16	63.4	12.2	5.1	1927	Louisville, Ky.
21	101033		St. s.	Katie	89	45	80.3	20.0	9.0	1892	Baltimore, Md.
22	14418		St. s.	Katie Voigt	18	9	50.0	13.0	5.5	1883	Wilmington, Del.
23	216090	LJVN	St. s.	KATRINA LUCKENBACH	7,822	4,951	446.0	50.1	27.8	1918	Quincy, Mass.
24	219319	LTWQ	St. s.	KAYSEREA	5,980	3,709	400.7	54.2	30.4	1919	Harriman, Pa.
25	116983		St. s.	Kearny	130	88	93.0	27.3	7.0	1900	Tottenville, N. Y.
26	219275	LT8W	St. s.	KEARNY	6,090	3,759	395.5	55.0	31.4	1919	Kearny, N. J.
27	161061		St. s.	KEARSAROE	3,092	2,721	328.0	44.2	23.0	1894	Chicago, Ill.
28	116999		St. s.	Kehoe Boys	86	58	73.7	25.4	6.7	1900	East Rockaway, N. Y.
29	220686	MBQK	St. s.	KEOSKEE	5,124	3,558	391.8	51.3	28.8	1920	Wilmington, Del.
30	212301		St. s.	KELLEY ISLAND	700	393	179.8	38.1	15.5	1914	Lorain, Ohio.
31	202364		St. s.	Kenmore	118	80	101.5	20.8	9.4	1905	Baltimore, Md.
32	210162		St. s.	KENOSHA	72	38	68.7	17.0	11.0	1912	Cleveland, Ohio.
33	222887		St. s.	Kenosha	763	519	142.5	30.5	15.2	1919	Sturgeon Bay, Wis.
34	219408	LVDN	St. s.	KENOWIS	4,963	3,033	390.0	54.2	27.8	1920	Hog Island, Pa.
35	208320		St. s.	Kensington	78	53	73.6	19.9	8.3	1911	West New Brighton, N. Y.
36	207489	LBMV	St. s.	KENTUCKIAN	6,479	4,039	414.5	53.7	28.1	1910	Sparrows Point, Md.
37	106036		St. s.	Kentucky	86	43	77.1	19.4	13.0	1881	Chicago, Ill.
38	204789		St. w.	Kentucky	378	378	185.0	33.0	6.0	1907	Madison, Ind.
39	221120	MCPR	St. s.	KENTUCKY	5,376	3,343	410.0	54.4	27.2	1921	Los Angeles, Calif.
40	229122		St. s.	KENTUCKY	94	32	78.8	20.0	12.4	1929	Cleveland, Ohio.
41	219724	LVWH	St. s.	KERHONKSON	4,768	2,920	377.0	52.0	26.8	1920	Shooters Island, N. Y.
42	107094		St. s.	Kermite	33	22	54.1	15.2	6.7	1894	Athens, N. Y.
43	218727	LSJQ	St. s.	KESHENA	427	187	142.0	27.5	14.8	1919	Superior, Wis.
44	204735		St. s.	KEVIN MORAN	90	65	77.5	19.5	7.5	1907	Philadelphia, Pa.
45	18740	LSKH	St. s.	KEWANEE	3,550	2,125	318.4	46.0	23.6	1919	Elizabeth, N. J.
46	161165		St. s.	Kewaunee	95	65	95.0	24.0	8.4	1900	Kewaunee, Wis.
47	126333		St. p.	KEYSTONE	1,923	1,324	272.0	40.6	14.6	1886	Wyandotte, Mich.
48	161014		St. s.	KEYSTONE	94	54	87.5	19.0	11.0	1891	Buffalo, N. Y.
49	14478		St. s.	Kickemult	24	16	52.5	17.4	4.7	1888	Noank, Conn.
50	209401	LCGD	St. s.	KILAUWA	1,338	806	240.6	36.1	17.0	1911	San Francisco, Calif.
51	214282		St. s.	Kill Van Kull	364	320	122.2	30.5	8.5	1916	South Rondout, N. Y.
52	107755		St. s.	Kin. Dave	98	67	80.4	20.4	7.0	1902	Saugatuck, Mich.
53	205608		St. s.	Kinetic	94	55	76.0	21.0	9.6	1908	Noank, Conn.
54	217458	LPMN	St. s.	KING	2,624	1,626	251.0	43.6	26.2	1918	Cleveland, Ohio.
55	161039		St. s.	King Phillip	279	197	138.3	23.3	8.0	1893	Bath, Me.
56	161141		St. s.	Kingfisher	22	15	45.0	13.0	4.5	1900	San Francisco, Calif.
57	219306	LTWJ	St. s.	KINGFISHER	414	209	139.4	25.2	14.2	1919	Savannah, Ga.
58	224653		St. s.	Kingfisher	135	92	107.2	18.4	12.7	1918	Boston, Mass.
59	157607		St. s.	Kingston	171	116	93.0	24.5	6.7	1901	Tacoma, Wash.
60	161198		St. s.	Kingston	78	53	74.7	22.8	7.2	1902	Kennebunkport, Me.
61	218039	LRCP	St. s.	KISHACOQUILLAS	5,019	3,046	390.0	54.2	27.6	1919	Hog Island, Pa.
62	218185	LRJM	St. s.	KISNOP	5,874	4,536	410.5	54.2	27.0	1919	Portsmouth, N. H.

¹ Formerly st. s. 264.
² Formerly st. s. Griffco.
³ Formerly st. s. James L. Morgan.
⁴ Formerly st. s. Santa Oliva.
⁵ Formerly st. s. Kate Jones.
⁶ Formerly st. s. U. S. Seminole.
⁷ Formerly st. s. U. S. Q. M. C. Gen'l Ayres.

⁸ Formerly st. s. San Ramon.
⁹ Formerly st. s. Wallace B. Flint.
¹⁰ Formerly st. s. Coleraine.
¹¹ Formerly st. s. S. B. Greacen.
¹² Formerly st. s. S. D. Combes.
¹³ Formerly st. s. Active.
¹⁴ Formerly st. s. Alpha.

Line No.	Service	Crew	Horsepower	Name of owner	Home port	Address of owner
1	Fer.	4	150	J. W. Pate.....	Louisville, Ky.....	Hawesville, Ky.
2	Frt.	48	4,000	Luckenbach Steamship Co. (Del.).....	New York, N. Y.....	44 Whitehall Street.
3	Tnk.	46	3,300	Standard Oil Co. of California (Del.).....	San Francisco, Calif.....	225 Bush Street.
4	Frt.	24	1,400	Inter-Island Steam Navigation Co. (T. H.).....	Honolulu, Hawaii.....	Corner Fort and Merchant Streets.
5	Frt.	27	350	Alaska Packers Association (Calif.).....	San Francisco, Calif.....	111 California*Street.
6	Pas.	6	300	August Smith.....	New York, N. Y.....	623 Knickerbocker Avenue (B).
7	Tow.	17	1,000	Southern Transportation Co. (N. J.).....	Philadelphia, Pa.....	Commercial Trust Building.
8	Frt.	13	585	Peirce McLouth.....	Port Huron, Mich.....	Marine City, Mich.
9	Frt.	8	275	Alaska Packers Association (Calif.).....	San Francisco, Calif.....	111 California Street.
10	Frt.	7	400	Atlantic Lighterage Corporation (N. Y.).....	New York, N. Y.....	17 Battery Place.
11	Frt.	40	3,000	American Hawaiian Steamship Co. (N. J.).....	do.....	8 Bridge Street.
12	Tow.	7	700	Great Lakes Towing Co. (N. J.).....	Duluth, Minn.....	N. P. Dock.
13	Tow.	9	135	Ozark Co. (Del.).....	Memphis, Tenn.....	McCall Building.
14	Tow.	7	300	G. H. Breymann & Bros.....	Toledo, Ohio.....	Chamber of Commerce.
15	Tow.	8	150	C. R. Harms.....	Port Arthur, Tex.....	Orange, Tex.
16	Frt.	18	450	Redwood Steamship Co. (Calif.).....	San Francisco, Calif.....	681 Market Street.
17	Tow.	5	95	Pfaff & Smith Builders Supply Co. (W. Va.).....	Pittsburgh, Pa.....	Spring & Bullitt Streets, Charleston, W. Va.
18	Frt.	24	800	Katherine Donovan Steamship Co. (Del.).....	San Francisco, Calif.....	240 California Street.
19	Tow.	11	300	Thomas Tracy.....	New York, N. Y.....	1 Broadway.
20	Tug.	3	60	American Sand & Material Co. (Mo.).....	St. Louis, Mo.....	3505 Gravois Avenue.
21	Tow.	7	250	Daniel Roe Towing & Transportation Co., (N. J.).....	New York, N. Y.....	1 Broadway.
22	Tow.	2	25	Commissioners of Fairmont Park.....	Philadelphia, Pa.....	127 City Hall.
23	Frt.	46	4,600	Luckenbach Steamship Co. (Del.).....	New York, N. Y.....	44 Whitehall Street.
24	Frt.	45	3,000	United States Shipping Board.....	Philadelphia, Pa.....	Bourse Building.
25	Frt.	5	150	Newark Express & Transportation Co. (N. J.).....	Newark, N. J.....	Foot Madison Street.
26	Frt.	47	2,500	United States Shipping Board.....	do.....	Kearny, N. J.
27	Frt.	20	1,600	Canada Atlantic Transit Co. (Minn.).....	Duluth, Minn.....	103 Board of Trade Building.
28	Frt.	6	60	James J. Kehoe (N. Y.).....	New York, N. Y.....	Avenue U, East Fifty-seventh Street (B).
29	Tnk.	35	2,300	Richfield Oil Co. (Calif.).....	Los Angeles, Calif.....	215 West Seventh Street.
30	Drg.	16	924	Kelley Island Line & Transport Co. (Ohio).....	Sandusky, Ohio.....	Foot McDonough Street.
31	Tow.	8	350	Southern Transportation Co. (N. J.).....	Philadelphia, Pa.....	Commercial Trust Building.
32	Tow.	4	300	James Rolson.....	Chicago, Ill.....	1416 North Kedzie Boulevard
33	Frt.	36	800	West Ports Steamship Line (Wis.).....	Milwaukee, Wis.....	54 West Water Street.
34	Frt.	43	2,600	United States Shipping Board.....	Philadelphia, Pa.....	Bourse Building.
35	Tow.	8	150	City of Philadelphia.....	do.....	City Hall.
36	Frt.	38	2,000	American-Hawaiian Steamship Co. (N. J.).....	New York, N. Y.....	10 Bridge Street.
37	Tow.	5	600	Andrew J. Harper.....	Baltimore, Md.....	104 Marine Bank Building.
38	Pas.	20	155	T. A. Laidley.....	Louisville, Ky.....	Covington, Ky.
39	Frt.	45	3,500	States S. S. Co. (Nev.).....	Portland, Oreg.....	Porter Building.
40	Tow.	4	700	Great Lakes Towing Co. (N. J.).....	Cleveland, Ohio.....	Union Trust Building.
41	Frt.	51	2,600	United States Shipping Board.....	New York, N. Y.....	45 Broadway.
42	Tow.	5	200	Foundation Co. (N. Y.).....	do.....	120 Broadway.
43	Tow.	17	800	Southern Transportation Co. (N. J.).....	Philadelphia, Pa.....	Commercial Trust Building.
44	Tow.	9	250	Tug Kevin Moran (N. Y.).....	New York, N. Y.....	17 Battery Place.
45	Tnk.	37	1,800	Associated Oil Co. (Calif.).....	San Francisco, Calif.....	79 New Montgomery Street.
46	Frt.	4	90	Harry S. Howard.....	Port Huron, Mich.....	Bay City, Mich.
47	Pas.	6	2,600	Nicholson Erie Dover Ferry Line (Mich.).....	Detroit, Mich.....	Box 902, River Rouge, Mich.
48	Tow.	8	650	Keystone Towing Co. (N. Y.).....	New York, N. Y.....	1 Broadway.
49	Frt.	2	40	Michael M. Miller.....	do.....	Piermont, N. Y.
50	Pas.	78	2,600	Inter-Island Steam Navigation Co. (Hawaii).....	Honolulu, Hawaii.....	Corner Fort and Merchant Streets.
51	Frt.	7	300	New York & New Jersey Steamboat Co. (N. J.).....	Perth Amboy, N. J.....	286 Front Street.
52	Msc.	4	100	W. B. Davidson.....	Milwaukee, Wis.....	228 East Water Street.
53	Tow.	8	300	Fred B. Dalzell.....	New York, N. Y.....	24 State Street.
54	Frt.	27	1,300	King S. S. Corporation (Del.).....	Duluth, Minn.....	McDougall Terrace.
55	Pas.	10	600	King Phillip S. S. Co. (Mass.).....	Boston, Mass.....	85 Devonshire Street.
56	Tow.	2	80	C. E. Shea.....	Seward, Alaska.....	
57	Fsh.	23	500	Portland Trawling Co. (Me.).....	New York, N. Y.....	1 Fulton Fish Market.
58	Fsh.	9	1,200	Cornelius McCarthy.....	do.....	145 West Forty-fifth Street.
59	Pas.	13	300	Washington Route (Wash.).....	Seattle, Wash.....	Grand Trunk Dock.
60	Frt.	5	125	Narragansett Bay Oyster Co. (R. I.).....	Providence, R. I.....	85 Gano Street.
61	Tnk.	42	2,500	Steamer Kishacoquillas Corporation (N. Y.).....	New York, N. Y.....	565 Fifth Avenue.
62	Frt.	57	2,800	United States Shipping Board.....	Portsmouth, N. H.....	

¹¹ Formerly st. s. West O'Rowa.

¹¹ Formerly st. s. ^a Arthur.
^b Keran Flannery.
^c Edna Aldrich.

¹¹ Formerly st. s. Belhaven.

¹⁴ Formerly st. p. ^a City of Cleveland.
^b City of St. Ignace.

¹⁶ Formerly st. s. Addie Wade.

¹⁷ Formerly st. s. Henry G. Crew.

¹⁸ Formerly st. s. Lake Faristall.

¹⁹ Formerly st. s. Defiance.

Line No.	Official No.	Signal letters	Rig	Name of vessel	Tonnage		Dimensions			When built	Where built
					Gross	Net	Length	Breadth	Depth		
							Feet	Feet	Feet		
1	222639		St. s.	Kittanning	142	100	79.1	20.0	6.6	1922	New Baltimore, N. Y.
2	218698	LSHK	St. s.	KITTEGAUN	5,989	3,707	400.7	54.2	30.4	1919	Harriman, Pa.
3	161209		St. s.	Kittle D	20	14	53.9	12.4	4.4	1902	Buffalo, N. Y.
4	155242		St. s.	Kitty Hunter	15	10	64.0	10.5	3.8	1893	Chicago, Ill.
5	222803		St. w.	KIWANIS	142	142	140.0	29.0	4.9	1923	Dubuque, Iowa
6	224401		St. s.	KLAMATH	1,922	925	234.0	45.0	17.0	1924	San Francisco, Calif.
7	205787		St. s.	Klihyam	125	55	89.6	22.0	9.6	1908	Bandon, Oreg.
8	161114		St. w.	Klondyke	406	242	120.8	27.5	5.8	1898	Dutch Harbor, Alaska.
9	222019		St. s.	Knappton	76	35	78.2	19.8	7.4	1903	Portland, Oreg.
10	14292		St. s.	Knickerbocker	123	61	103.2	23.9	9.4	1873	Philadelphia, Pa.
11	203772	KVSM	St. s.	Knickerbocker	310	192	130.0	32.9	10.0	1907	Noank, Conn.
12	221587	MDCN	St. s.	KNOXVILLE CITY	5,686	3,450	424.2	56.2	26.5	1921	Chickasaw, Ala.
13	225159		St. s.	KOALKRAFT	376	312	159.0	37.6	10.4	1913	Chicago, Ill.
14	209709	LCHT	St. s.	KODIAK	148	101	100.0	19.2	12.4	1912	Seattle, Wash.
15	206647	KVRH	St. s.	Kookaburra	180	122	96.4	30.4	9.7	1906	Tottenville, N. Y.
16	221891		St. w.	Kosmosdale	140	140	123.0	24.0	4.6	1922	Madison, Ind.
17	207780	LBPT	St. s.	KULSHAN	926	573	160.3	32.0	20.7	1910	Seattle, Wash.
18	205129		St. s.	L. C. SABIN	98	34	74.0	20.0	11.6	1908	Chicago, Ill.
19	223538		St. s.	L. D. POTTER	258	134	113.5	24.0	11.7	1910	Philadelphia, Pa.
20	226374		St. s.	L. E. BLOCK	9,092	7,164	604.2	64.2	28.6	1917	Lorain, Ohio.
21	209608		St. w.	L. G. NEAL	43	43	80.1	22.1	3.3	1912	Des Arc, Ark.
22	202604		St. c.	L. H. MARRERO	163	163	118.0	53.0	7.5	1905	Jeffersonville, Ind.
23	216986	LNCQ	St. s.	L. J. DRAKE	6,693	4,796	419.6	57.2	30.0	1918	Seattle, Wash.
24	220463		St. s.	L. M. BOWERS	8,262	6,436	580.0	60.2	27.8	1920	Lorain, Ohio.
25	141326		St. s.	L. P. SMITH	73	36	67.0	18.2	9.1	1894	Cleveland, Ohio.
26	141584		St. p.	L. S. THORNE	1,217	1,217	304.0	57.0	7.3	1898	Dubuque, Iowa
27	141847	KSII	St. s.	L. Y. Schermerhorn	181	123	98.3	22.7	11.4	1903	Camden, N. J.
28	206189		St. s.	LA BELLE	6,407	4,876	504.0	54.0	30.0	1909	Lorain, Ohio.
29	221461		St. w.	LA BELLE	310	228	148.5	28.4	5.6	1921	Jeffersonville, Ind.
30	213909	LFSV	St. s.	LA BREA	6,665	4,157	435.0	56.2	33.7	1916	San Francisco, Calif.
31	222426		St. s.	La Palma	30	18	59.8	13.3	5.3	1922	Clinton, Wash.
32	225181	MFVD	St. s.	LA PERLA	3,678	2,223	325.2	48.1	13.6	1924	Birkenhead, England
33	221103	MCNJ	St. s.	LA PLACENTIA	8,272	5,107	440.4	58.2	32.8	1921	Los Angeles, Calif.
34	221691	MDGK	St. s.	LA PURISIMA	5,091	3,032	392.3	51.2	30.4	1921	do
35	213149		St. s.	LA SALLE	96	49	75.0	20.0	12.5	1915	Ashtabula, Ohio.
36	222332		St. s.	LA SALLE	677	334	161.6	54.9	15.9	1922	Toledo, Ohio.
37	218865	LSRD	St. s.	LABETTE	4,989	3,051	390.0	54.2	27.6	1919	Hog Island, Pa.
38	202562		St. s.	LACKAWANNA	1,079	733	206.1	39.0	14.8	1905	Wilmington, Del.
39	205349		St. s.	LACKAWANNA	6,971	5,482	530.0	56.2	32.0	1908	Ecorse, Mich.
40	219673		St. s.	Lackawanna	181	123	94.2	25.0	13.2	1919	Nyack, N. Y.
41	206474		St. s.	Lady Alyce	8	5	39.0	10.0	3.4	1909	Poulsbo, Wash.
42	221597	MDC5	St. s.	¹⁰ Lafayette	173	118	94.3	25.3	13.1	1919	Sharptown, Md.
43	218790	LSNM	St. s.	LAFOMO	5,562	3,434	390.0	54.2	27.6	1919	Hog Island, Pa.
44	216660		St. w.	Lafourche	180	99	111.4	24.5	4.5	1918	Lockport, La.
45	141432		St. s.	LAGONDA	3,647	3,017	375.0	45.8	23.3	1896	West Bay City, Mich.
46	217059	LNHD	St. s.	LAKE ARLINE	2,084	1,223	251.0	43.7	19.2	1918	Superior, Wis.
47	216600	LMFJ	St. s.	LAKE BENBOW	2,368	1,445	250.5	45.8	22.2	1918	Wyandotte, Mich.
48	216454	LKVR	St. s.	LAKE CHELAN	2,010	1,227	252.0	43.5	18.0	1918	Toledo, Ohio.
49	219019	LTFB	St. s.	LAKE ELLIETHORPE	2,674	1,658	253.4	43.8	26.0	1919	Ecorse, Mich.
50	219291	LTVN	St. s.	LAKE ELMONT	2,674	1,658	253.4	43.8	26.0	1919	do
51	219405	LVDH	St. s.	LAKE ELSAH	2,674	1,663	253.4	43.8	26.2	1919	Ashtabula, Ohio.
52	218679	LSGM	St. s.	LAKE FAGUNDUS	2,606	1,612	251.0	43.6	26.1	1919	Wyandotte, Mich.
53	218640	LSFT	St. s.	LAKE FAIRFAX	2,606	1,612	251.0	43.6	26.1	1919	do
54	219061	LTHD	St. s.	LAKE FAIRPORT	2,606	1,612	251.0	43.6	26.1	1919	do
55	219471	LVHF	St. s.	LAKE FANDANGO	2,606	1,612	251.0	43.6	26.1	1919	Wyandotte, Mich.
56	219480	LVHP	St. s.	LAKE FANDON	2,606	1,612	251.0	43.6	26.1	1919	do
57	218118	LRTF	St. s.	LAKE FARABEE	2,642	1,639	251.0	43.6	26.1	1919	Cleveland, Ohio.
58	219182	LTNH	St. s.	LAKE FAXON	2,592	1,613	251.0	43.6	26.1	1919	Lorain, Ohio.
59	219445	LVGC	St. s.	LAKE FENN	2,592	1,613	251.0	43.6	26.1	1919	do
60	219260	LTSE	St. s.	LAKE FERNALDA	2,595	1,613	251.0	43.6	26.1	1919	Cleveland, Ohio.
61	218500	LSBC	St. s.	LAKE FIBRE	2,571	1,588	248.6	43.7	25.9	1919	Toledo, Ohio.
62	219115	LTIN	St. s.	LAKE FIGHTING	2,559	1,586	251.0	43.6	25.8	1919	do
63	219112	LTIM	St. s.	LAKE FITCH	2,713	1,679	253.4	43.8	26.9	1919	Superior, Wis.
64	218805	ISPG	St. s.	LAKE FLAGON	2,609	1,610	251.0	43.6	26.2	1919	Duluth, Minn.
65	219068	LTIF	St. s.	LAKE FLATONIA	2,609	1,610	251.0	43.6	26.2	1919	do

¹ Formerly st. s. Osceola.

² Formerly U. S. A. st. s. Major Guy Howard.

³ Formerly st. s. Comport.

⁴ Formerly U. S. Q. M. C. Gen. George H. Weeks.

⁵ Formerly British st. s. La Perla.

⁶ Formerly st. s. Henry E. Gillen.

Steam Vessels

Line No.	Service	Crew	Horsepower	Name of owner	Home port	Address of owner
1	Pas.	3	200	Manhattan State Hospital	New York, N. Y.	Ward's Island, N. Y.
2	Frt.	48	3,000	United States Shipping Board	Philadelphia, Pa.	Bourse Building.
3	Fsh.	2	30	Nicholson & Hall Boiler & Welding Co. (N. Y.)	Buffalo, N. Y.	176 Ohio Street.
4	Pas.	3	40	Will H. Hunter	Erle, Pa.	219 Sassafras Street.
5	Pas.	9	175	Calro City Ferry Co. (Ill.)	St. Louis, Mo.	Calro, Ill.
6	Fer.	13	1,400	Southern Pacific Golden Gate Ferries (Calif.)	San Francisco, Calif.	65 Market Street.
7	Tow.	4	300	Port of Bandon (Oreg.)	Marshfield, Oreg.	Bandon, Oreg.
8	Pas.	12	190	American Yukon Navigation Co. (W. Va.)	St. Michael, Alaska	Seattle, Wash.
9	Tow.	5	250	Knappton Towboat Co. (Wash.)	Astoria, Oreg.	Foot Fourteenth Street.
10	Tow.	7	75	Independent Towboat Co. (Del.)	Wilmington, Del.	Care Corporation Trust Co. of America.
11	Frt.	6	500	New York & Hastings Steamboat Co. (N. Y.)	New York, N. Y.	25 Broadway.
12	Frt.	57	3,500	United States Steel Products Co. (N. J.)	do.	30 Church Street.
13	Frt.	6	300	Kraft Coal & Fueling Co. (Ill.)	Chicago, Ill.	Ninety-fourth Street and Calumet River.
14	Whl.	10	375	American Pacific Whaling Co. (S. Dak.)	Seattle, Wash.	L. C. Smith Building.
15	Tow.	6	240	Atlantic Lighterage Corporation (N. Y.)	New York, N. Y.	17 Battery Place.
16	Tow.	10	225	Stephen Green	Evansville, Ind.	New Albany, Ind.
17	Pas.	24	1,140	Puget Sound Navigation Co. (Nev.)	Seattle, Wash.	32 Colman Dock.
18	Tow.	13	800	Great Lakes Towing Co. (N. J.)	Duluth, Minn.	N. P. Dock.
19	Tow.	12	650	Frederick A. Russell	New York, N. Y.	1 Front Street, Long Island, N. Y.
20	Frt.	32	2,500	Inland Steamship Co. (W. Va.)	Chicago, Ill.	38 South Dearborn Street.
21	Tow.	11	40	J. J. Nartzlk Co. (Ill.)	Memphis, Tenn.	Des Arc, Ark.
22	Fer.	9	260	Louisiana Avenue Ferry Co. (La.)	New Orleans, La.	171 Walnut Street.
23	Tnk.	37	3,000	Standard Shipping Co. (Del.)	Wilmington, Del.	Corporation Trust Co., of America.
24	Frt.	32	2,300	Continental Steamship Co. (Minn.)	Duluth, Minn.	800 Alworth Building.
25	Tow.	4	300	Great Lakes Dredge & Dock Co. (N. J.)	do.	First National Bank Building.
26	Pas.	20	980	Texas & Pacific Ry. Co.	New York, N. Y.	149 Broadway.
27	Tow.	12	550	American Dredging Co. (Pa.)	Philadelphia, Pa.	308 Chestnut Street.
28	Frt.	32	1,760	LaBelle Steamship Co. (Ohio)	Cleveland, Ohio	Leader-News Building.
29	Tow.	19	700	Wheeling Steel Corporation (Del.)	Pittsburgh, Pa.	Wheeling, W. Va.
30	Tnk.	36	2,500	Union Oil Co. of California (Calif.)	Los Angeles, Calif.	Union Oil Building.
31	Tow.	2	100	James Almer Anderson	Tacoma, Wash.	4629 South J Street.
32	Frt.	49	2,500	United Fruit Steamship Corporation (Del.)	New York, N. Y.	17 Battery Place.
33	Tnk.	37	3,300	Union Oil Co. of Calif. (Calif.)	Los Angeles, Calif.	Union Oil Building.
34	Tnk.	33	2,800	do.	do.	Do.
35	Tow.	4	400	Fitz Simons and Connell Dredge & Dock Co. (Ill.)	Chicago, Ill.	10 South La Salle Street.
36	Fer.	22	1,700	Detroit & Windsor Ferry Co. (Mich.)	Detroit, Mich.	Foot Woodward Avenue.
37	Frt.	35	2,200	United States Shipping Board	Philadelphia, Pa.	Bourse Building.
38	Fer.	7	1,400	Hoboken Ferry Co. (N. J.)	New York, N. Y.	90 West Street.
39	Frt.	32	1,800	Bethlehem Transportation Corporation (Del.)	Cleveland, Ohio	Union Trust Building.
40	Tow.	11	450	Delaware, Lackawanna & Western R. R. Co. (Pa.)	New York, N. Y.	90 West Street
41	Fsh.	1	30	Lucas Lawrence	Seattle, Wash.	Marysville, Wash.
42	Tow.	5	550	Lehigh Valley R. R. Co. (N. J.)	New York, N. Y.	143 Liberty Street.
43	Frt.	43	2,500	United States Shipping Board	Philadelphia, Pa.	Bourse Building.
44	Tow.	12	200	Alexander Barker	New Orleans, La.	Lockport, La.
45	Frt.	28	1,250	Interlake Steamship Co. (Ohio)	Cleveland, Ohio	Union Trust Building.
46	Frt.	27	1,200	Lake Arline Steamship Co. (Del.)	Duluth, Minn.	811 Sellwood Building.
47	Frt.	29	1,300	Ford Motor Co. (Del.)	Detroit, Mich.	Highland Park, Mich.
48	Frt.	38	1,200	Lake Chelan Steamship Corporation (N. Y.)	Buffalo, N. Y.	Grand Island, N. Y.
49	Frt.	27	1,200	Newtex S. S. Corporation (Del.)	New York, N. Y.	40 Rector Street.
50	Frt.	42	1,700	United States Shipping Board	New York, N. Y.	45 Broadway.
51	Frt.	35	1,500	do.	do.	Do.
52	Frt.	36	1,500	do.	Detroit, Mich.	Ecorse, Mich.
53	Frt.	36	1,500	do.	Baltimore, Md.	22 Light Street.
54	Frt.	32	1,200	Mobile Miami & Gulf Steamship Co. (Ala.)	Mobile, Ala.	Merchants National Bank Building.
55	Frt.	36	1,500	United States Shipping Board	Norfolk, Va.	Army Base.
56	Frt.	36	1,500	Johan G. Ohsol	New York, N. Y.	261 Fifth Avenue.
57	Frt.	32	1,500	United States Shipping Board	do.	45 Broadway.
58	Frt.	35	1,500	do.	do.	Do.
59	Frt.	35	1,500	do.	do.	Do.
60	Frt.	32	1,500	do.	Cleveland, Ohio	Lorain, Ohio.
61	Frt.	32	1,500	do.	New York, N. Y.	45 Broadway.
62	Frt.	24	1,400	do.	Toledo, Ohio	do.
63	Frt.	33	1,500	do.	New York, N. Y.	do.
64	Frt.	41	1,500	do.	Norfolk, Va.	Army Base.
65	Frt.	35	1,500	Newtex S. S. Corporation (Del.)	New York, N. Y.	40 Rector Street.

⁷ Formerly st. s. Woodbury.

^a Daniel B. Meacham.

^b Formerly st. s. Edwin E. Slick.

⁹ Formerly st. s. Hauler.

¹⁰ Formerly st. s. Vulcan II.

Line No.	Official No.	Signal letters	Rig	Name of vessel	Tonnage		Dimensions			When built	Where built
					Gross	Net	Length	Breadth	Depth		
					Feet						
1	219056	LVRW	St. s.	LAKE FLORIS.....+	2,606	1,612	251.0	43.6	26.2	1920	Duluth, Minn.....
2	216571	LMDK	St. s.	LAKE FRANCIS.....+ ⊕ ⊙	2,016	1,193	252.0	43.5	18.9	1918	Toledo, Ohio.....
3	219121	LTJW	St. s.	LAKE GAITHER.....+ ⊕ ⊙	2,689	1,667	253.4	43.8	26.2	1910	Manitowoc, Wis.....
4	219120	LTJV	St. s.	LAKE GALEWOOD.....+ ⊕ ⊙	2,689	1,667	253.4	43.8	26.2	1910	do.....
5	215765	LJFR	St. s.	¹ LAKE GEORGE.....+	2,486	1,782	253.0	43.5	27.5	1917	Ashtabula, Ohio.....
6	219894	LWCN	St. s.	LAKE GEYSER.....+ ⊕	2,592	1,613	251.0	43.6	26.1	1920	Chicago, Ill.....
7	219601	LVPQ	St. s.	LAKE GIDDINOS.....+ ⊕ ⊙	2,592	1,613	251.0	43.6	26.1	1920	do.....
8	218115	LRGJ	St. s.	LAKE GILTA.....+ ⊕ ⊙	2,604	1,654	251.0	43.6	26.1	1919	Wyandotte, Mich.....
9	218056	LRDC	St. s.	LAKE GILTEDGE.....+ ⊕ ⊙	2,604	1,654	251.0	43.6	26.1	1919	do.....
10	218437	LRTW	St. s.	LAKE GIRTI.....+ ⊕ ⊙	2,606	1,612	251.0	43.6	26.1	1919	do.....
11	218438	LRVB	St. s.	LAKE GLASCO.....+ ⊕ ⊙	2,606	1,612	251.0	43.6	26.1	1919	do.....
12	217017	LNFX	St. s.	LAKE GORIN.....+ ⊕ ⊙	2,368	1,445	250.5	43.6	22.2	1918	do.....
13	217971	LQWC	St. s.	LAKE INAHA.....+ ⊕ ⊙	2,622	1,619	251.0	43.6	26.2	1910	Lorain, Ohio.....
14	218914	L SVN	St. s.	LAKE INGLENOK.....+ ⊕ ⊙	2,606	1,612	251.0	43.6	26.1	1919	Wyandotte, Mich.....
15	221008	MCJV	St. s.	LAKE MIRAFLORES.....+ ⊕ ⊙	2,702	1,672	253.4	43.8	26.2	1921	Saginaw, Mich.....
16	216914	LMVR	St. s.	LAKE OSWEYA.....+ ⊕ ⊙	2,416	1,432	250.5	43.8	22.2	1918	do.....
17	216738	LMKF	St. s.	LAKE PLEASANT.....+	2,221	1,344	253.5	43.5	22.5	1918	Ashtabula, Ohio.....
18	217657	LQDK	St. s.	LAKE SAPOR.....+	2,592	1,604	251.0	43.6	26.1	1919	Wyandotte, Mich.....
19	216278	LKQV	St. s.	LAKE SHAWANO.....+	2,177	1,287	250.5	43.7	20.4	1918	Manitowoc, Wis.....
20	216150	LKMF	St. s.	LAKE TRAVERSE.....+	1,993	1,177	251.0	43.6	18.1	1918	Duluth, Minn.....
21	219404	LVDG	St. s.	LAKE TREBA.....+ ⊕ ⊙	2,600	1,612	251.0	43.6	26.1	1919	Wyandotte, Mich.....
22	3140		St. s.	³ Lakeport.....	1,294	643	240.0	36.4	15.6	1880	do.....
23	116025		St. s.	³ LAKEWOOD.....	1,316	821	240.5	38.5	16.0	1884	do.....
24	141723		St. s.	⁴ LAKEWOOD.....	1,016	501	200.0	44.0	17.3	1901	Wilmington, Del.....
25	210869	LCSJ	St. s.	⁴ LARINA.....+ ⊕ ⊙	2,059	1,233	243.0	41.1	17.3	1913	do.....
26	141802		St. s.	⁴ LANCASTER.....	223	145	92.0	22.0	12.0	1902	Richmond, Va.....
27	209830		St. w.	⁴ Lancaster.....	48	48	89.0	18.0	3.0	1912	Kingston Mines, Ill.....
28	216451	LKVP	St. s.	⁴ LANCASTER.....+ ⊕ ⊙	5,871	3,530	434.3	57.7	27.1	1918	Chester, Pa.....
29	141067		St. s.	⁴ Langell Boys.....+	467	306	156.6	33.8	10.6	1890	St. Clair, Mich.....
30	209272		St. s.	⁴ Langlois.....	31	21	51.6	13.2	5.8	1911	Manitowoc, Wis.....
31	219250	LTRQ	St. s.	⁴ LANSOWNE.....+ ⊕	5,470	3,378	400.7	54.2	30.4	1919	Chester, Pa.....
32	200595	KSVF	St. s.	⁴ LANSING.....+ ⊕ ⊙	4,613	2,841	389.4	47.2	27.6	1890	Newcastle, England.....
33	217837	LQPC	St. s.	⁴ LARA.....+ ⊕ ⊙	2,967	1,760	300.0	44.1	22.9	1919	Wilmington, Del.....
34	226880	MGPT	St. s.	⁷ LARRY DOHENY.....+ ⊕ ⊙	6,805	4,167	430.0	59.2	33.4	1921	Chester, Pa.....
35	217380	LPQH	St. s.	⁷ LATIN AMERICAN.....+ ⊕	168	75	97.2	23.6	10.2	1918	Bath, Me.....
36	207935	LBQM	St. s.	⁷ LATOUCHE.....+ ⊕ ⊙	2,332	1,481	240.0	41.0	28.0	1910	Seattle, Wash.....
37	141418		St. w.	Laura.....	58	58	92.0	22.0	3.9	1895	Arrow Rock, Mo.....
38	141703		St. s.	Laura.....	56	36	70.0	19.4	8.6	1901	Scranton, Miss.....
39	80759		St. s.	⁸ Laura H. Williams.....	45	30	57.6	10.0	8.0	1880	Brooklyn, N. Y.....
40	157390		St. s.	⁸ Laura M. Keeler.....	93	46	78.5	20.5	9.7	1893	Tottenville, N. Y.....
41	141183		St. w.	Laurance.....	62	56	88.0	26.2	3.8	1891	Madison, Ind.....
42	141856		St. s.	Laurel.....	41	28	52.2	15.8	6.1	1903	South Bend, Wash.....
43	220649	MBNV	St. s.	⁹ LAVADA.....+ ⊕ ⊙	6,052	3,762	402.5	53.0	32.0	1920	Baypoint, Calif.....
44	141529		St. w.	⁹ Lavelle Young.....	506	396	140.0	32.0	6.9	1898	Portland, Ore.....
45	105883		St. p.	¹⁰ Lawrence.....	451	298	146.2	30.0	7.9	1880	Philadelphia, Pa.....
46	206615		St. s.	¹⁰ Lawrence.....	13	11	39.6	10.0	3.5	1908	West De Pere, Wis.....
47	214973		St. s.	¹¹ Lawrence.....+	134	91	95.4	25.2	6.4	1917	Morristown, N. Y.....
48	140451		St. s.	Leader.....	59	29	72.6	18.5	8.2	1381	Philadelphia, Pa.....
49	140718		St. w.	Leader.....	236	156	144.0	32.0	6.5	1884	Stockton, Calif.....
50	141863		St. s.	Leander Wilcox.....	205	101	126.0	22.3	9.2	1903	Noank, Conn.....
51	218159		St. s.	¹² Leatham D. Smith.....	122	83	89.2	21.0	9.5	1893	Toledo, Ohio.....
52	204720		St. s.	¹³ LEBANON.....+ ⊕ ⊙	6,971	5,482	530.0	56.2	32.0	1907	Ecorse, Mich.....
53	221358	M CVG	St. s.	¹³ LEBEC.....+ ⊕ ⊙	6,900	4,250	435.0	56.2	33.5	1921	Alameda, Calif.....
54	223476	MFHT	St. s.	¹³ LEBORE.....+ ⊕ ⊙	8,289	4,546	549.6	72.2	40.5	1923	do.....
55	127458		St. s.	¹⁴ Ledo No. 5.....	195	137	104.0	23.5	9.0	1900	Wilmington, Del.....
56	201663		St. s.	¹⁴ Lee Kimball, jr.....	58	39	80.7	18.7	7.0	1904	Scranton, Miss.....
57	200631		St. s.	¹⁴ Lee L. Salmon.....	75	34	60.0	19.7	5.5	1903	Siddell, La.....
58	206627	LBFP	St. s.	¹⁶ LEONIA II.....	244	119	140.4	21.5	13.3	1909	Wilmington, Del.....
59	141644	KPVH	St. s.	¹⁶ LEHIGH.....	446	303	136.0	26.0	13.4	1900	Port Richmond, N. Y.....
60	202311		St. s.	¹⁷ LEHIGH.....+ ⊕ ⊙	6,524	5,101	525.0	55.0	31.0	1905	Lorain, Ohio.....
61	218450	LRVG	St. s.	¹⁷ LEHIGH.....+ ⊕ ⊙	4,963	3,046	390.0	54.2	27.6	1919	Hog Island, Pa.....
62	218516	LSBG	St. s.	¹⁸ Lehigh.....	176	29	95.5	24.7	12.2	1919	Green Bay, Wis.....
63	215535	LHSM	St. s.	¹⁹ LEMUEL BURROWS.....+ ⊕ ⊙	7,610	4,787	437.2	63.7	33.7	1917	Camden, N. J.....
34	200589	MBKN	St. s.	¹⁹ LENA LUCKENBACH.....+ ⊕ ⊙	6,749	4,211	425.0	53.8	26.4	1920	Hloga, Japan.....
65	201528	KTMC	St. s.	¹⁹ LENAPE.....	637	433	157.7	29.0	17.2	1904	Camden, N. J.....
66	225370		St. s.	¹⁹ Lenora.....	54	42	75.0	17.5	4.0	1926	Mount Carmel, Ill.....
67	140520		St. s.	¹⁹ Leo.....	89	44	83.8	19.0	7.7	1882	Philadelphia, Pa.....
68	229087		St. c.	¹⁹ LEO B. Bisso.....	257	257	136.0	62.0	8.0	1929	Nashville, Tenn.....

¹ Formerly st. s. Berregaux.

² Formerly st. s. Boston.

³ Formerly st. s. Syracuse.

⁴ Formerly st. s. a Oliver J. Olson.

⁵ Formerly st. s. h El Capitan.

⁶ Formerly British st. s. Queen.

⁷ Formerly st. s. Moline.

⁷ Formerly Norwegian st. s. Foldersford.

⁸ Formerly st. s. a W. H. Bentley.

⁹ Formerly st. s. b Thomas A. Quigley.

¹⁰ Formerly st. s. D. S. Arnott.

¹¹ Formerly st. p. Atlantic.

¹² Formerly st. s. John Webster.

¹³ Formerly U. S. light vessel Poe Reef.

Line No.	Service	Crew	Horsepower	Name of owner	Home port	Address of owner
1	Frt.	33	1,500	United States Shipping Board	New Orleans, La.	Carondelet Building.
2	Frt.	28	1,200	Frank Paramino	San Francisco, Calif.	1 Drumm Street.
3	Frt.	32	1,500	Newtex S. S. Corporation (Del.)	New York, N. Y.	40 Rector Street.
4	Frt.	35	1,450	Robert C. Sudden	San Francisco, Calif.	120 Battery Street.
5	Frt.	30	1,200	Davidson Steamship Co. (Minn.)	Duluth, Minn.	Board of Trade Building.
6	Frt.	32	1,500	United States Shipping Board	New York, N. Y.	45 Broadway.
7	Frt.	28	1,425	Newtex S. S. Corporation (Del.)	do	40 Rector Street.
8	Frt.	36	1,500	United States Shipping Board	Norfolk, Va.	Army Base.
9	Frt.	26	1,350	Lake Giltedge S. S. Co. (Ala.)	Mobile, Ala.	7 St. Michael Street.
10	Frt.	36	1,500	United States Shipping Board	New Orleans, La.	Carondelet Building.
11	Frt.	36	1,500	do	Norfolk, Va.	Army Base.
12	Frt.	28	1,300	Ford Motor Co. (Del.)	Detroit, Mich.	Highland Park, Mich.
13	Frt.	34	1,300	United States Shipping Board	Norfolk, Va.	Army Base.
14	Frt.	28	1,500	Newtex S. S. Corporation (Del.)	New York, N. Y.	40 Rector Street.
15	Frt.	36	1,500	Stanley Hiller (Calif.)	San Francisco, Calif.	Oakland, Calif.
16	Frt.	34	1,600	United States Shipping Board	Norfolk, Va.	Army Base.
17	Frt.	35	1,500	do	New York, N. Y.	45 Broadway.
18	Frt.	48	1,300	do	do	do.
19	Frt.	35	1,250	do	Norfolk, Va.	Army Base.
20	Frt.	25	1,250	Union Transit Co. (Ill.)	Chicago, Ill.	10124 Avenue M.
21	Frt.	26	1,500	Lake Treba Transportation Co. (Ala.)	Mobile, Ala.	7 St. Michael Street.
22	Frt.	19	750	Reuben W. Eberly	Buffalo, N. Y.	305 Richmond Avenue.
23	Frt.	20	650	Buffalo Gravel Corporation (N. Y.)	do	19 Hudson Street.
24	Fer.	8	1,500	Central R. R. Co. of New Jersey (N. J.)	New York, N. Y.	143 Liberty Street.
25	Frt.	22	1,200	Alaska Steamship Co. (Nev.)	do	120 Broadway.
26	Tow.	6	500	Pennsylvania R. R. Co. (Pa.)	do	Pennsylvania Station.
27	Tow.	8	250	Bilhorn, Bower & Peters (Mo.)	St. Louis, Mo.	Railway Exchange Building.
28	Frt.	39	2,900	Lancaster Steamship Corporation (N. Y.)	New York, N. Y.	26 Beaver Street.
29	Frt.	13	447	Carrollton Steamship Co. (Mich.)	Port Huron, Mich.	Carrollton, Mich.
30	Fsh.	4	57	John G. Muntinga	Milwaukee, Wis.	Racine, Wis.
31	Frt.	43	3,000	United States Shipping Board	Philadelphia, Pa.	Bourse Building.
32	Whl.	36	2,100	California Sea Products Co. (Calif.)	San Francisco, Calif.	332 Pine Street.
33	Frt.	33	1,650	Atlantic & Caribbean Steam Navigation Co. (Del.)	Wilmington, Del.	Du Pont Building.
34	Tnk.	41	2,800	Petroleum Securities Co. (Calif.)	Los Angeles, Calif.	714 West Tenth Street.
35	Tow.	10	550	Texas Co. (Del.)	Wilmington, Del.	7 West Tenth Street.
36	Frt.	23	800	Alaska Steamship Co. (Nev.)	New York, N. Y.	120 Broadway.
37	Tow.	4	120	Dalgie Barge Line Co. (La.)	New Orleans, La.	Houma, La.
38	Tow.	9	300	Pascagoula Towing Co. (Miss.)	Gulfport, Miss.	Moss Point, Miss.
39	Tow.	7	75	Williams Towing Corporation (N. Y.)	New York, N. Y.	53 South Street.
40	Tow.	9	500	Keeler Transportation Line (N. Y.)	do	1 Broadway.
41	Fer.	5	90	Charles F. Stalder	Cincinnati, Ohio	2876 Madison Road.
42	Tow.	3	125	Allman Hubble Tug Boat Co. (Wash.)	Seattle, Wash.	Hoquiam, Wash.
43	Frt.	32	2,800	United States Shipping Board	San Francisco, Calif.	369 Pine Street.
44	Pas.	20	340	American Yukon Navigation Co. (W. Va.)	St. Michael, Alaska	Seattle, Wash.
45	Fer.	11	460	Cooper River Ferry Commission (S. C.)	Charleston, S. C.	Central Wharf.
46	Fsh.	4	12	Hattie Boschke	Milwaukee, Wis.	509 Hanover Street.
47	Pas.	6	150	Port Huron & Sarnia Ferry Co. (Mich.)	Port Huron, Mich.	Quay Street.
48	Tow.	5	45	Doane-Commercial Towing Co. (Mass.)	Boston, Mass.	78 Long Wharf.
49	Pas.	18	550	California Transportation Co. (Calif.)	San Francisco, Calif.	Pier 3.
50	Fsh.	30	250	John A. Hayes	New London, Conn.	487 Williams Street.
51	Tow.	10	260	Leatham D. Smith Dock Co. (Wis.)	Milwaukee, Wis.	Sturgeon Bay, Wis.
52	Frt.	32	1,800	Bethlehem Transportation Corporation (Del.)	Cleveland, Ohio	Union Trust Building.
53	Tnk.	32	2,800	Standard Transportation Co. (Del.)	New York, N. Y.	26 Broadway.
54	Frt.	45	5,000	Ore S. S. Corporation (Del.)	do	25 Broadway.
55	Frt.	5	125	Flandria Boat Corporation (N. Y.)	do	8 Bridge Street.
56	Tow.	8	200	Pascagoula Towing Co. (Miss.)	Gulfport, Miss.	Moss Point, Miss.
57	Tow.	7	100	Gulf Coast Towing Co. (La.)	New Orleans, La.	Siddell, La.
58	Fer.	6	500	John M. Masury	Norfolk, Va.	Virginia Beach, Va.
59	Frt.	15	735	Bee Line Transportation Co. (Del.)	Perth Amboy, N. J.	Box 282.
60	Frt.	32	1,800	Bethlehem Transportation Corporation (Del.)	Cleveland, Ohio	Union Trust Building.
61	Frt.	37	2,500	United States Shipping Board	Philadelphia, Pa.	Bourse Building.
62	Tow.	12	500	Lehigh Valley R. R. Co. (N. J.)	New York, N. Y.	143 Liberty Street.
63	Frt.	38	3,000	Mythic Steamship Co. (Mass.) (Trustees)	Boston, Mass.	250 Stuart Street.
64	Frt.	40	3,200	Luckenbach Steamship Co. (Del.)	New York, N. Y.	44 Whitehall Street.
65	Tow.	20	1,000	Reading Co. (Pa.)	Philadelphia, Pa.	Reading Terminal.
66	Tow.	5	60	Gerhard Boullgmann	St. Louis, Mo.	Mount Carmel, Ill.
67	Tow.	8	500	New Orleans Coal & Bisso Towboat Co. (Del.)	New Orleans, La.	United Fruit Building.
68	Fer.	11	500	Bisso Ferry Co. (La.)	do	171 Walnut Street.

¹¹ Formerly st. s. ^a Josiah G. Munro. ^b Effingham B. Morris.

¹² Formerly st. s. ^a City of Salem. ^b Wm. H. Coates.

¹³ Formerly st. s. St. Tammany.

¹⁴ Formerly st. y ^a Lydonia. ^b Walucia.

¹⁵ Formerly st. s. William A. Rogers.

¹⁶ Formerly st. s. Suanico.

¹⁷ Formerly st. s. Deepwater.

¹⁸ Formerly st. s. Eastern Soldier.

* Sold to Ford Motor Co. but document not yet surrendered.

Line No.	Official No.	Signal letters	Rig	Name of vessel	Tonnage		Dimensions			When built	Where built
					Gross	Net	Length	Breadth	Depth		
1	75218		St. s.	¹ Leo F. Reichert.....	45	23	60.0	14.5	0.0	1869	Philadelphia, Pa.
2	130540		St. s.	² Leola May.....	83	41	79.8	19.6	8.9	1891	Elim Park, N. Y.
3	126007		St. s.	³ Leon.....	85	42	81.0	19.7	9.5	1890	Brooklyn, N. Y.
4	229410		St. w.	Leona.....	156	101	114.5	25.0	4.6	1930	Pittsburgh, Pa.
5	228676		St. s.	Leona G.....	11	7	32.1	11.1	3.6	1928	Northport, Mich.
6	202722		St. s.	LEONARD B. MILLER. ⁴ ⊕	6,201	4,921	504.0	64.0	30.0	1910	Cleveland, Ohio.
7	201959		St. s.	LEONARD C. HANNA. ⁴ ⊕	6,356	4,922	504.0	64.0	30.0	1905	do.
8	141356		St. s.	Leonard J. Busby.....	126	68	90.7	26.3	9.7	1894	Tomkins Cove, N. Y.
9	136350		St. s.	⁵ LEONIA.....	604	411	145.0	32.0	14.4	1893	Wilmington, Del.
10	77104	KMWD	St. s.	⁶ LEOPOLD ADLER..... ⊕	243	121	117.9	23.0	13.0	1894	Newport News, Va.
11	207996		St. w.	Leroy.....	99	99	126.0	26.0	4.0	1910	Point Pleasant, W. Va.
12	211875		St. p.	LESCHL.....	433	272	169.0	33.0	8.3	1913	Seattle, Wash.
13	213519		St. s.	Lester K.....	40	27	63.0	17.4	6.3	1915	Erie, Pa.
14	221659	MDFS	St. s.	LEVANT ARROW..... ⊕	8,046	4,960	468.3	62.7	32.0	1921	Camden, N. J.
15	216446	LHQD	St. s.	⁶ LEVIATHAN..... ⊕	59,956	27,696	906.9	100.3	23.7	1914	Hamburg, Germany.
16	224981		St. p.	Lewis-Adams.....	61	48	64.8	22.0	4.4	1925	Manchester, Ohio.
17	217883	LQRS	St. s.	⁷ LEWIS LUCKENBACH..... ⊕	10,662	6,784	496.0	68.2	37.2	1919	Quincy, Mass.
18	140849		St. s.	Lewis Pulver.....	71	35	80.0	19.3	8.4	1896	Athens, N. Y.
19	211738	LDHG	St. s.	⁸ Lewis K. Thurlow..... ⊕	3,306	2,097	313.5	46.1	23.0	1913	Newport News, Va.
20	116110		St. s.	⁷ Lewiston (composite)..... ⊕	1,808	1,342	272.3	38.1	18.5	1896	Wyandotte, Mich.
21	223498		St. w.	Lewiston.....	581	442	160.2	35.8	5.9	1923	Portland, Ore.
22	81310	KJBV	St. s.	⁹ Lexington..... ⊕	1,248	697	246.0	46.0	15.5	1891	Wilmington, Del.
23	145620		St. s.	Libbie Barber.....	49	24	63.8	17.3	7.6	1892	Jersey City, N. J.
24	206762		St. s.	Libbie Purdy.....	41	28	53.7	16.7	7.6	1909	Chelsea, Mass.
25	216541	LMCK	St. s.	Liberator..... ⊕	7,720	5,760	410.0	56.0	29.0	1918	Alameda, Calif.
26	62929		St. s.	¹⁰ Liberty.....	171	116	103.0	23.7	8.0	1891	City Island, N. Y.
27	127467		St. s.	¹¹ Liberty.....	211	143	139.7	31.2	9.1	1900	Everett, Wash.
28	206895		St. s.	Liberty.....	30	20	47.0	13.0	6.0	1909	Manitowoc, Wis.
29	207223		St. s.	Liberty.....	36	22	67.5	17.8	7.3	1910	Erie, Pa.
30	209572		St. w.	Liberty.....	196	196	141.8	28.7	5.0	1912	Clarrington, Ohio.
31	211249		St. s.	¹² LIBERTY.....	83	77	67.6	20.0	9.2	1913	Buffalo, N. Y.
32	217061	LNHG	St. s.	LIBERTY..... ⊕	6,211	3,835	395.5	55.0	31.4	1918	Kearny, N. J.
33	217163	LNPM	St. s.	Liberty.....	324	158	136.2	28.6	13.2	1918	Norfolk, Va.
34	217377		St. s.	Liberty.....	10	7	41.0	11.5	4.0	1918	St. James, Mich.
35	219752	LWBG	St. s.	LIBERTY BELL..... ⊕	5,107	3,129	390.0	54.2	27.8	1920	Hog Island, Pa.
36	218597	LSDB	St. s.	LIBERTY GLO..... ⊕	4,979	3,060	390.0	54.2	27.8	1919	do.
37	221073	MCLN	St. s.	LIEBRE..... ⊕	7,057	4,327	435.0	56.2	33.4	1921	Onkland, Calif.
38	221356		St. s.	LIEUT. FLAHERTY.....	727	493	145.2	40.0	15.7	1921	Groton, Conn.
39	218753	LSKV	St. s.	LIGHTBURNE..... ⊕	6,490	4,020	416.8	56.1	32.7	1919	Bath, Me.
40	219822	LWDV	St. s.	Lightning.....	183	92	94.2	24.6	13.2	1920	Milford, Del.
41	141861	KSLC	St. s.	LIGNONER..... ⊕	3,737	2,396	352.5	46.4	26.2	1903	Camden, N. J.
42	141840		St. s.	Lillian.....	174	118	108.4	28.4	8.8	1902	Athens, N. Y.
43	206930		St. s.	Lillian.....	12	8	32.6	9.6	3.7	1906	Manitowoc, Wis.
44	219716	LWVB	St. s.	¹³ LILLIAN..... ⊕	3,482	2,112	328.0	46.2	22.9	1920	Wilmington, Del.
45	202559		St. s.	Lillian.....	18	9	48.4	12.4	4.2	1905	Elizabeth City, N. C.
46	212341		St. s.	Lillian A.....	24	19	40.5	12.5	4.3	1914	Northport, Mich.
47	217859	LQRB	St. s.	¹⁴ LILLIAN LUCKENBACH..... ⊕	8,536	5,639	448.9	60.2	28.2	1919	Chester, Pa.
48	141683		St. w.	Lillie.....	18	16	60.0	17.5	2.8	1900	Kissimmee, Fla.
49	206906		St. s.	Lillie and Agnes.....	115	80	100.0	20.6	8.2	1909	Perth Amboy, N. J.
50	203029		St. s.	Lilly K.....	10	7	32.2	9.6	3.5	1905	Manitowoc, Wis.
51	212592	LDQN	St. s.	¹⁵ LIMON..... ⊕	3,266	2,039	330.6	44.5	32.1	1904	Belfast, Ireland.
52	212845		St. s.	LINCOLN.....	580	394	147.3	43.0	12.6	1914	Houghton, Wash.
53	212104		St. s.	¹⁶ LINCOLN PARK No. 1.....	82	56	71.0	19.0	10.6	1914	Manitowoc, Wis.
54	201330		St. p.	Lionel R. Webster.....	343	261	139.0	32.7	8.3	1904	Portland, Ore.
55	141386		St. p.	Little Ben.....	24	24	64.8	18.0	2.4	1895	Pomeroy, Ohio.
56	140501		St. s.	Little Nora.....	17	8	47.6	12.9	6.0	1881	Baltimore, Md.
57	141318		St. p.	Little Silver.....	428	286	159.9	25.8	7.8	1893	Tomkins Cove, N. Y.
58	221031	MCKH	St. s.	LIVINGSTON ROE..... ⊕	8,194	5,934	462.4	60.2	29.0	1921	Vancouver, Wash.
59	141012		St. s.	Lizzie M. Snow.....	17	9	35.7	9.9	3.9	1880	Brewer, Me.
60	5874		St. s.	¹⁷ Lloyd H. Dalzell.....	27	13	55.4	14.0	0.7	1869	New Brunswick, N. J.
61	218792	LSNQ	St. s.	LOCKPORT..... ⊕	6,214	3,751	400.7	54.2	30.1	1919	Chester, Pa.
62	224389		St. w.	Logger.....	447	322	155.7	35.0	6.6	1924	St. Helens, Ore.

¹ Formerly st. s. James Roy.

^a N. Y. Central Ltg. Co. No. 20.
^b New York Central No. 20.

² Formerly st. s. ^c George P. Taylor.
^d Edward G. Murray.
^e Baker Brothers.

³ Formerly st. s. ^a C. C. Buckley.
^b Grantham I. Taggart.

⁴ Formerly st. s. Easton.

^a John H. Estill.
^b Leopold Adler.
^c Mary Collins.

⁵ Formerly ^a German st. s. Vaterland.
^b U. S. S. B. No. 1.

⁶ Formerly st. s. Susan E. Peck.
⁷ Formerly st. s. Washington.

Line No.	Service	Crew	Horsepower	Name of owner	Home port	Address of owner
1	Tow.	4	150	Reichert Towing Line (N. Y.)	New York, N. Y.	Foot Dupont Street, E. R.(B).
2	Tow.	5	300	Harbor Towboat Co. (N. Y.)	do.	40 Water Street.
3	Tow.	7	400	Atlantic Towing Co. (Del.)	Savannah, Ga.	228 E. Bay Street.
4	Tow.	10	420	Richard J. Hiernaux	Pittsburgh, Pa.	609 Railroad Street.
5	Fsh.	3	8	Charles Gassow	Grand Haven, Mich.	365 Pearl Street, South Haven, Mich.
6	Frt.	3	1,760	Columbia Steamship Co. (Ohio)	Cleveland, Ohio	Union Trust Building.
7	Frt.	32	1,600	Mahoning Steamship Co. (Del.)	do.	Leader-News Building.
8	Tow.	6	350	Wright & Cobb Lighterage Co. (N. Y.)	New York, N. Y.	17 Battery Place.
9	Per.	6	500	Riverside & Fort Lee Ferry Co. (N. Y.)	do.	Foot West 125th Street.
10	Tow.	14	800	R. R. Stone	Wilmington, N. C.	601 Orange Street.
11	Pas.	13	203	H. C. Donnally	Pittsburgh, Pa.	Wheeling, W. Va.
12	Per.	8	700	County of King (Wash.)	Seattle, Wash.	County City Building.
13	Fsh.	6	80	Thomas J. Welsh	Erie, Pa.	209 Holland Street.
14	Tnk.	41	3,000	Standard Transportation Co. (Del.)	New York, N. Y.	26 Broadway.
15	Pas.	1,200	99,999	United States Lines (Del.)	do.	45 Broadway.
16	Frt.	4	35	Ernest B. Sulter	Cincinnati, Ohio	Manchester, Ohio.
17	Frt.	52	4,500	Luckenbach Steamship Co. (Del.)	New York, N. Y.	44 Whitehall Street.
18	Pas.	6	150	John E. Moore Co. (N. Y.)	do.	17 State Street.
19	Frt.	34	1,200	Mystic Steamship Co., trustee (Mass.)	Boston, Mass.	250 Stuart Street.
20	Frt.	19	700	Richard Baxter	Detroit, Mich.	Ecorse, Mich.
21	Frt.	18	500	Oregon-Washington R. R. & Navigation Co. (Oreg.)	Portland, Oreg.	632 Pittock Building.
22	Frt.	55	1,700	Colonial Navigation Co. (N. Y.)	New York, N. Y.	Pier 44, North River.
23	Tow.	5	300	Propeller Libbie Barber (N. J.)	do.	Weehawken, N. J.
24	Tow.	2	110	Howard V. Redgate	Boston, Mass.	25 T Wharf.
25	Frt.	44	2,700	United States Shipping Board	San Francisco, Calif.	369 Pine Street.
26	Frt.	10	150	George W. Gascoin	New York, N. Y.	15 Exchange Place (J. C.).
27	Frt.	5	500	Kitsap County Transportation Co. (Wash.)	Seattle, Wash.	Grand Trunk Dock.
28	Tow.	5	50	Construction Materials Corporation (Del.)	Chicago, Ill.	228 North La Salle Street.
29	Fsh.	6	173	Harry H. Boyd	Erie, Pa.	102 Chestnut Street.
30	Pas.	14	260	Ohio & Muskingum River Transportation Co. (Ohio)	Cincinnati, Ohio.	Box 624, Zanesville, Ohio.
31	Tow.	3	200	Cowles Towing Co. (N. Y.)	Buffalo, N. Y.	360 Ohio Street.
32	Frt.	47	2,500	United States Shipping Board	Newark, N. J.	Kearny, N. J.
33	Tow.	18	1,000	Southern Transportation Co. (N. J.)	Philadelphia, Pa.	Commercial Trust Building.
34	Fsh.	2	40	United Fish Food Corporation (Wis.)	Milwaukee, Wis.	Racine, Wis.
35	Frt.	34	2,500	United States Shipping Board	Philadelphia, Pa.	Bourse Building.
36	Frt.	37	2,500	South Atlantic S. S. Co. (Del.)	Savannah, Ga.	7 West Tenth Street, Wilmington, Del.
37	Tnk.	40	3,000	Standard Transportation Co. (Del.)	New York, N. Y.	26 Broadway.
38	Per.	6	700	City of Boston (Mass.)	Boston, Mass.	City Hall.
39	Tnk.	38	3,000	Texas Co. (Del.)	Wilmington, Del.	7 West Tenth Street.
40	Tow.	8	750	United States Shipping Board	do.	do.
41	Tnk.	35	2,200	Gulf Refining Co. (Tex.)	Port Arthur, Tex.	Dock 29.
42	Frt.	6	150	Atlantic Lighterage Corporation (N. Y.)	New York, N. Y.	17 Battery Place.
43	Fsh.	3	12	Hans Christian George Hansen	Sault Ste. Marie, Mich.	Ignace, Mich.
44	Frt.	31	1,550	A. H. Bull Steamship Co. (N. J.)	New York, N. Y.	115 Broad Street.
45	Tow.	2	8	T. G. Gautier	New Bern, N. C.	84 George Street.
46	Fsh.	3	40	Sam T. Christenson, Estate of	Chicago, Ill.	1912 West Jackson Boulevard.
47	Frt.	54	5,000	Luckenbach Steamship Co. (Del.)	New York, N. Y.	44 Whitehall Street.
48	Msc.	4	40	E. P. Dann	Miami, Fla.	405 Southwest Seventh Street.
49	Frt.	3	80	Elmer D. Walling	New York, N. Y.	Montclair, N. J.
50	Fsh.	3	25	Mrs. Laura Paulson	Grand Haven, Mich.	Manistique, Mich.
51	Frt.	53	2,750	United Fruit Steamship Corporation (Del.)	New York, N. Y.	17 Battery Place.
52	Per.	7	850	King County (Wash.)	Seattle, Wash.	County City Building.
53	Tow.	4	385	Commissioners of Lincoln Park	Chicago, Ill.	Clark and Center Streets.
54	Per.	6	200	City of Portland	Portland, Oreg.	Spalding Building.
55	Per.	2	25	Clate Pickens	Cincinnati, Ohio	Racine, Ohio.
56	Tow.	3	50	Arundel Corporation (Md.)	Baltimore, Md.	Pier 2, East Pratt Street.
57	Pas.	18	485	Highlands, Long Branch & Red Bank S. S. Co. (N. J.)	Perth Amboy, N. J.	Keansburg, N. J.
58	Tnk.	27	2,800	Standard Shipping Co. (Del.)	Wilmington, Del.	c/o Corporation Trust Co. of America.
59	Frt.	2	35	Roy B. Rowe	Boothbay, Me.	Boothbay Harbor, Me.
60	Tow.	3	75	Joseph F. Costello	Albany, N. Y.	Waterford, N. Y.
61	Frt.	41	2,500	United States Shipping Board	Philadelphia, Pa.	Bourse Building.
62	Tow.	9	750	Shaver Transportation Co. (Oreg.)	Portland, Oreg.	Foot Fessenden Street.

* Formerly st. s. ^a Theresa Berdon.
^b Harry R. Wheeler
 † Formerly st. s. ^a W. E. Peck.
^b Neutral.
 †† Formerly st. s. City of Everett.
 ††† Formerly st. s. Hledge Wickwire.

†† Formerly st. s. Maddequet.
 †† Formerly st. s. Marica.
 †† Formerly British st. s. Limon.
 †† Formerly st. s. Timothy J. O'Byrne.
 †† Formerly st. s. Carrie.

Line No.	Official No.	Signal letters	Rig	Name of vessel	Tonnage		Dimensions			When built	Where built
					Gross	Net	Length	Breadth	Depth		
1	06667		St. w.	Lone Deer	55	55	82.0	20.0	3.6	1903	Muscatine, Iowa
2	141429		St. w.	Lone Star	73	40	81.0	18.9	3.3	1896	Berwick, La.
3	222089		St. w.	Lone Star	66	66	90.0	24.5	4.1	1922	Rock Island, Ill.
4	140399		St. p.	Long Beach	411	259	150.5	32.0	10.5	1890	Wilmington, Del.
5	216289		St. s.	LONG BRANCH	229	156	104.2	25.7	14.2	1918	Elizabethport, N. J.
6	208175	LBRN	St. s.	Long Island	778	422	159.7	36.5	12.0	1910	Noank, Conn.
7	210190	LCMD	St. s.	Long Island	390	167	151.6	24.1	13.0	1912	Rockland, Me.
8	15080		St. s.	Lookout	35	24	51.1	13.6	6.8	1862	Camden, N. J.
9	219694	LVTQ	St. s.	LOON	409	169	139.4	25.2	14.3	1919	Savannah, Ga.
10	206910		St. s.	LORAIN	49	34	68.0	16.0	7.1	1909	Buffalo, N. Y.
11	212968		St. s.	LORAIN	65	31	68.7	17.0	11.0	1915	Cleveland, Ohio
12	218077	LRFC	St. s.	LORAIN	6,213	3,836	395.5	55.0	31.4	1919	Kearny, N. J.
13	200139		St. s.	LORAIN BALTIMORE	445	289	196.0	23.5	12.0	1903	Wilmington, Del.
14	207088		St. s.	Lorene	19	13	48.0	9.6	5.6	1886	Buffalo, N. Y.
15	219033		St. s.	Loretta	16	11	39.5	10.0	4.4	1915	Raber, Mich.
16	220203	LWSG	St. s.	LORETTA	5,493	3,382	400.7	54.2	30.4	1920	Chester, Pa.
17	140845		St. s.	Loretto	27	18	54.5	14.2	5.8	1886	Brooklyn, N. Y.
18	220519	MBHQ	St. s.	LORRAINE CROSS	5,127	3,124	390.0	54.2	27.8	1920	Hog Island, Pa.
19	205240	KWPS	St. s.	Lorraine Rita	286	194	127.0	26.1	13.8	1906	Baltimore, Md.
20	213962	LFTS	St. s.	LOS ANGELES	6,752	4,205	435.0	56.2	33.7	1916	San Francisco, Calif.
21	219284	LTVJ	St. s.	LOSMAR	5,549	3,417	409.8	54.2	27.7	1915	Portland, Ore.
22	141615		St. s.	Lotis	38	20	75.7	11.5	7.1	1899	East Boston, Mass.
23	140517		St. s.	Lottie	47	23	66.7	10.9	5.8	1882	Apalachicola, Fla.
24	141331		St. s.	Lottie and May	13	6	44.9	11.9	5.7	1894	East Boothbay, Me.
25	141298		St. s.	Lotus	127	86	110.5	22.0	8.7	1893	Manitowoc, Wis.
26	155330		St. s.	Lotus	19	13	52.3	13.8	5.2	1898	Athens, N. Y.
27	96036		St. s.	Lou-Ella	50	34	63.6	16.0	8.7	1890	Manitowoc, Wis.
28	140595		St. s.	Louie	22	11	53.6	13.3	6.6	1882	Baltimore, Md.
29	206476		St. s.	Louis R.	64	51	69.9	20.8	5.8	1909	Stratford, Conn.
30	208099		St. s.	Louis O'Donnell	81	55	64.7	21.0	9.2	1910	Tottenville, N. Y.
31	140559		St. s.	Louis Pahlow	366	290	155.4	30.4	10.5	1882	Milwaukee, Wis.
32	217733	LQIV	St. s.	LOUIS M. WINSLOW	346	166	139.2	24.0	13.1	1919	East Boothbay, Me.
33	208971		St. s.	LOUIS R. DAVIDSON	6,356	4,996	504.0	56.0	30.0	1912	Ashtabula, Ohio
34	215518		St. s.	LOUIS W. HILL	7,038	5,648	525.0	58.0	31.0	1917	Lorain, Ohio
35	141225		St. s.	Louisa	59	29	71.8	18.0	8.1	1892	Baltimore, Md.
36	140288		St. s.	Louise	83	43	86.6	10.3	8.1	1878	Sandusky, Ohio
37	140427		St. s.	Louise	105	59	94.5	20.0	7.4	1880	Camden, N. J.
38	209242		St. s.	Louise	46	31	68.5	17.7	5.6	1911	Madison, Md.
39	222416	MDRW	St. s.	Louise	530	296	187.3	28.3	13.8	1922	Milford, Del.
40	228140		St. w.	LOUISE	28	-8	64.8	12.0	3.2	1905	Dubuque, Iowa
41	204930		St. s.	Louise Ruggie	68	46	67.0	20.0	8.1	1908	West New Brighton, N. Y.
42	130906	KQRH	St. s.	LOUISIANA	2,849	1,797	290.0	42.2	23.2	1901	Chicago, Ill.
43	214846		St. s.	LOUISIANA	97	51	71.0	20.0	12.5	1917	Cleveland, Ohio
44	226001		St. c.	LOUISIANA	435	435	144.5	55.0	9.3	1926	Jeffersonville, Ind.
45	145349		St. s.	Louisville	87	43	83.2	10.0	8.1	1883	Philadelphia, Pa.
46	207052		St. s.	LOUISVILLE	47	32	61.0	16.0	8.0	1910	Lorain, Ohio
47	221690	MDCP	St. s.	LUBRICO	6,959	4,290	425.0	57.2	33.1	1921	Oakland, Calif.
48	229125		St. w.	Lucia	26	6	64.8	12.0	2.8	1885	Keokuk, Iowa
49	204995		St. w.	Lucile	114	114	117.0	22.0	4.3	1908	Marletta, Ohio
50	141283		St. s.	Lucile Ross	49	24	70.7	16.6	7.6	1893	Baltimore, Md.
51	209875	LJWV	St. s.	LUCIUS W. ROBINSON	1,899	1,141	244.0	43.0	18.3	1912	Wyandotte, Mich.
52	221228		St. s.	Lucy T.	18	12	61.2	11.7	4.2	1910	Ithaca, N. Y.
53	216147	LKMD	St. s.	LUELLA	4,152	2,540	339.3	49.1	26.3	1918	Baltimore, Md.
54	217424	LPJR	St. s.	LUMBERMAN	2,333	1,369	253.4	43.7	24.5	1918	Ecorse, Mich.
55	215068		St. w.	Lurline	524	446	173.8	30.5	6.1	1917	Portland, Ore.
56	121095		St. s.	Luzerne	165	112	94.3	23.7	11.3	1899	Port Richmond, N. Y.
57	219216	LTQB	St. s.	LYCOMING	5,989	3,709	400.7	54.2	30.4	1919	Harriman, Pa.
58	210367		St. s.	LYCORA	55	37	72.0	16.0	8.6	1912	Buffalo, N. Y.
59	211562		St. s.	Lydia	26	18	47.0	14.7	5.2	1913	Menominee, Mich.
60	202056		St. s.	LYMAN C. SMITH	6,200	4,916	525.0	55.2	31.0	1905	Wyandotte, Mich.
61	221988		St. w.	Lyndhurst	146	146	103.1	22.0	4.0	1922	Lumber City, Ga.
62	203658		St. s.	LYNFORD E. GEER	4,510	3,358	430.0	52.2	24.3	1906	West Bay City, Mich.

1 Formerly st. w. ^a H. W. B.
 ^b C. Brusso.
 2 Formerly st. s. Correction.
 3 Formerly st. s. Long Island.
 4 Formerly st. s. ^b United States Engineers, Sand Beach.

5 Formerly st. s. Albatross.
 6 Formerly st. s. Clauseau.
 7 Formerly st. s. ^a O. V. Sage.
 ^b Tom & Joe.
 ^c Happy.
 8 Formerly st. s. Harrison Ludington.

Line No.	Service	Crew	Horsepower	Name of owner	Home port	Address of owner
1	Frt.	4	600	Hans Goos.....	Des Moines, Iowa.....	Davenport, Iowa.
2	Tow.	8	100	A. P. Breaux.....	New Orleans, La.....	Lockport, La.
3	Frt.	4	140	Builders Sand & Gravel Co.....	Des Moines, Iowa.....	Davenport, Iowa.
4	Fcr.	6	300	Delaware-New Jersey Ferry Co. (Del.).....	Wilmington, Del.....	Foot East Fourth Street.
5	Tow.	5	950	Central R. R. Co. of New Jersey (N. J.).....	New York, N. Y.....	143 Liberty Street.
6	Pas.	11	1,000	Bridgeport & Port Jefferson Steamboat Co. (Conn.).....	Bridgeport, Conn.....	6 Stratford Avenue.
7	Fsh.	25	100	Douglas Co. (Va.).....	Reedville, Va.....	
8	Tow.	4	175	Tugboat Lookout Co. (Del.).....	Philadelphia, Pa.....	Pier 34, South Wharves.
9	Cod.	21	550	Portland Trawling Co. (Me.).....	Rockland, Me.....	431 Main Street.
10	Tow.	3	125	J. Calverts Sons Co. (Mich.).....	Detroit, Mich.....	6505 Second Street.
11	Tow.	8	600	Great Lakes Towing Co. (N. J.).....	Duluth, Minn.....	N. P. Dock.
12	Frt.	54	2,500	United States Shipping Board.....	Newark, N. J.....	
13	Pas.	28	2,000	Baltimore & Philadelphia Steamboat Co. (Md.).....	Baltimore, Md.....	Pier 1, Light Street.
14	Tow.	2	110	John Brokate.....	Toledo, Ohio.....	1021 East State Street, Fremont, Ohio.
15	Tow.	2	12	Eugene Sweeney.....	Marquette, Mich.....	Pickford, Mich.
16	Frt.	43	3,000	United States Shipping Board.....	Philadelphia, Pa.....	Bourse Building.
17	Oys.	3	75	Long Island Oyster Farms (N. Y.).....	New York, N. Y.....	Northport, N. Y.
18	Frt.	41	2,750	Mississippi Shipping Co. (La.).....	New Orleans, La.....	Hibernia Bank Building.
19	Tow.	15	750	Edward Koven.....	New York, N. Y.....	1161 Sherman Avenue.
20	Tnk.	36	2,600	Union Oil Co. (Calif.).....	Los Angeles, Calif.....	Union Oil Building.
21	Frt.	37	2,800	Calmar Steamship Corporation (Del.).....	New York, N. Y.....	25 Broadway.
22	Frt.	3	250	Joseph F. O'Boyle.....	do.....	15 Moore Street.
23	Tow.	8	175	Mack Lipscomb.....	Mobile, Ala.....	Foot St. Francis Street.
24	Pas.	1	50	Elizabeth Berry.....	Portland, Me.....	80 Preble Street, South Portland, Me.
25	Tow.	10	400	Wm. L. Martin.....	Grand Haven, Mich.....	Cheboygan, Mich.
26	Tow.	3	60	Gowanus Towing Co. (N. Y.).....	New York, N. Y.....	Foot Smith Street (B).
27	Tow.	7	150	Roy R. Love.....	Grand Haven, Mich.....	Muskegon, Mich.
28	Tow.	2	88	Atlantic Transport Co. (W. Va.).....	Baltimore, Md.....	Chamber of Commerce Building.
29	Frt.	8	100	Andrew Radol Oyster Co. (Conn.).....	Bridgeport, Conn.....	South Norwalk, Conn.
30	Tow.	5	150	Louis O'Donnell.....	New York, N. Y.....	44 Whitehall Street.
31	Frt.	12	260	Alexander MacDonald.....	Oswego, N. Y.....	71 West Third Street.
32	Cod.	30	550	Ocean Trawling Co. (Mass.).....	Boston, Mass.....	84 State Street.
33	Frt.	22	1,760	American S. S. Co. (N. Y.).....	Buffalo, N. Y.....	Marine Trust Building.
34	Frt.	31	1,800	Producers S. S. Co. (Ohio).....	Cleveland, Ohio.....	Leader Building.
35	Tow.	9	175	Marine Engine & Boiler Co. (Md.).....	Baltimore, Md.....	Philpot and Point Streets.
36	Fsh.	6	105	O. P. Andrews.....	Erie, Pa.....	625 West Eighth Street.
37	Tow.	11	300	Southern Pacific Co. (Ky.).....	Galveston, Tex.....	Pier B.
38	Tow.	7	125	District of Columbia.....	Washington, D. C.....	Municipal Building.
39	Fsh.	37	700	Marine Products (Va.).....	Reedville, Va.....	Care J. Newland, 608 Pennsylvania Avenue, Washington, D. C.
40	Tow.	3	65	Quincy S. S. Co. (Ill.).....	Chicago, Ill.....	200 Water Street, Quincy, Ill.
41	Tow.	9	300	Fred B. Dazell.....	New York, N. Y.....	24 State Street.
42	Tnk.	29	1,150	Texas Co. (Del.).....	Wilmington, Del.....	7 West Tenth Street.
43	Frt.	4	600	Great Lakes Towing Co. (N. J.).....	Duluth, Minn.....	N. P. Dock.
44	Fcr.	6	400	Baton Rouge Transportation Co. (La.).....	Baton Rouge, La.....	Box 516.
45	Tow.	5	300	Atlantic & Danville R. R. Co. (Va.).....	Norfolk, Va.....	Foot Jackson Street.
46	Fsh.	6	55	Booth Fisheries Co. (Del.).....	Chicago, Ill.....	205 North Michigan Avenue.
47	Tnk.	35	3,200	Standard Oil Co. of California (Del.).....	San Francisco, Calif.....	225 Bush Street.
48	Tow.	3	75	Quincy Steamboat Co. (Ill.).....	Chicago, Ill.....	Quincy, Ill.
49	Tow.	9	200	McCrary Rodgers Co. (Pa.).....	Pittsburgh, Pa.....	Braddock, Pa.
50	Tow.	9	150	Richmond Cedar Works (Va.).....	Newport News, Va.....	Richmond, Va.
51	Frt.	24	900	George Hall Corporation (N. Y.).....	Ogdensburg, N. Y.....	502 North Water Street.
52	Pas.	1	75	J. W. Shoofs.....	Rochester, N. Y.....	Romulus, N. Y.
53	Ref.	45	1,800	United States Shipping Board.....	Baltimore, Md.....	22 Light Street.
54	Frt.	27	1,250	Coos Bay Lumber Co. (Del.).....	San Francisco, Calif.....	351 California Street.
55	Pas.	16	700	Harkins Transportation Co. (Oreg.).....	Portland, Oreg.....	Municipal Dock No. 2.
56	Tow.	9	450	Tug Luzerne (N. Y.).....	New York, N. Y.....	17 Buttery Place.
57	Frt.	45	3,000	United States Shipping Board.....	Philadelphia, Pa.....	Bourse Building.
58	Frt.	5	250	George W. Whitten.....	Port Huron, Mich.....	Alpena, Mich.
59	Fsh.	3	45	Louis Larson.....	Milwaukee, Wis.....	Racine, Wis.
60	Frt.	23	1,800	Great Lakes Steamship Co. (Del.).....	Oswego, N. Y.....	Keith Building, Syracuse, N. Y.
61	Frt.	9	80	Ocmulgee River Navigation Co. (Ga.).....	Brunswick, Ga.....	Care Ocmulgee River Lumber Co., Lumber City, Ga.
62	Frt.	24	1,800	Reiss Steamship Co. (Del.).....	Wilmington, Del.....	7 West Tenth Street.

¹ Formerly st. s. Egerton.
² Formerly U. S. Engineers st. s. Louise.
¹⁰ Formerly st. s. Northman.
¹¹ Formerly st. s. Thomas A. Bain.
¹² Formerly U. S. Engineers st. s. Lucia.

¹³ Formerly st. w. {a J. M. Hudson.
 {b Sweet Cake.
¹⁴ Formerly st. s. {a Cottonplant.
 {b F. A. Warner.
¹⁵ Formerly st. s. Fred D. Dazell.
¹⁶ Formerly st. s. James S. Dunham.

Line No.	Official No.	Signal letters	Rlg	Name of vessel	Tonnage		Dimensions			When built	Where built
					Gross	Net	Length	Breadth	Depth		
1	207610		St. s.	LYNNHAVEN	145	99	89.3	22.0	11.0	1910	Baltimore, Md.
2	214572		St. s.	M. C. K. (composite)	17	11	46.0	14.2	4.3	1916	Detour, Mich.
3	81302		St. s.	M. E. P. I.	102	67	81.5	24.0	8.5	1890	Tottenville, N. Y.
4	92509		St. s.	M. Dougherty	43	43	71.0	17.2	6.0	1893	Pittsburgh, Pa.
5	210643	LCQB	St. s.	M. MORAN	256	174	103.0	25.5	13.2	1912	Cumden, N. J.
6	228242		St. s.	M. B. FULLER	47	33	69.5	17.8	7.4	1929	Buffalo, N. Y.
7	136860		St. w.	M. C. Clay	60	60	85.1	22.1	3.9	1901	Evansville, Ind.
8	90792		St. s.	M. D. Carrington	64	32	67.0	16.0	8.6	1875	Buffalo, N. Y.
9	217903		St. c.	M. D. Shannon	87	80	101.3	36.0	4.9	1919	Morgan City, La.
10	90314		St. s.	M. D. Wheeler	31	15	60.0	18.0	5.8	1871	Philadelphia, Pa.
11	225778		St. w.	M. E. NORMAN	148	83	104.5	24.0	4.3	1926	Morgan City, La.
12	220999	MCJN	St. s.	M. F. ELLIOTT	7,053	4,353	425.0	57.2	33.1	1921	Oakland, Calif.
13	220478	MBGQ	St. s.	M. F. Sterling	2,360	1,379	266.6	46.1	24.0	1920	Portland, Oreg.
14	213393		St. s.	M. G. Phelps	99	73	110.0	21.5	9.6	1915	Chamout, N. Y.
15	221409		St. s.	M. H. Stuart	192	130	104.5	25.5	8.7	1921	Sturgeon Bay, Wis.
16	221518		St. s.	M. J. Carroll	85	52	68.6	22.0	8.8	1921	Tottenville, N. Y.
17	206213		St. s.	M. J. Rudolph	197	127	91.0	29.0	10.5	1909	West New Brighton, N. Y.
18	223385		St. s.	M. L. EDWARDS	78	58	57.9	22.3	6.4	1923	Chicago, Ill.
19	208438		St. s.	M. M. Davis	298	203	136.3	23.8	11.0	1911	Solomons Island, Md.
20	207075		St. s.	M. P. Howlett	71	34	64.5	18.0	8.8	1910	Wilmington, Del.
21	200527		St. s.	M. S. QUAY	133	91	86.5	19.0	10.8	1903	Philadelphia, Pa.
22	93380		St. s.	M. W. Adams	73	49	73.0	18.6	8.2	1903	Solomons, Md.
23	215766	LJFS	St. s.	M. & J. TRACY	2,364	1,395	253.0	43.5	25.6	1917	Ecorse, Mich.
24	92824		St. s.	M. Mitchell Davls.	85	58	81.0	19.2	8.9	1897	Solomons Island, Md.
25	93262		St. s.	M. Mitchell Davls.	116	79	92.5	21.8	10.6	1902	Solomons, Md.
26	91470		St. s.	Mabel	84	42	82.9	20.0	8.6	1882	Philadelphia, Pa.
27	201202		St. w.	Mabel	49	49	80.0	17.0	3.4	1904	Carrollton, Ky.
28	200747		St. s.	MAGGILVRAY SHIRAS	4,077	2,951	420.0	50.0	28.0	1904	Cleveland, Ohio.
29	96228		St. w.	Mackbell	48	48	93.0	16.5	3.2	1893	Pittsburgh, Pa.
30	223692		St. s.	MACKINAW CITY	515	206	172.5	44.0	10.7	1919	Milwaukee, Wis.
31	150652	LFMT	St. s.	MACOM	235	117	135.3	23.0	10.1	1894	Sparrows Point, Md.
32	92394		St. s.	Madelra	52	35	63.0	17.5	8.2	1892	Philadelphia, Pa.
33	77049		St. s.	Madeline	66	44	78.7	19.9	8.5	1892	Chicago, Ill.
34	214021		St. s.	Madeline Meseck	83	56	70.3	20.3	9.7	1916	Tottenville, N. Y.
35	202908		St. s.	MADISON	181	123	93.7	24.0	11.1	1906	Port Richmond, N. Y.
36	208288	LBSP	St. s.	MADISON	3,734	2,406	353.3	42.1	16.8	1911	Newport News, Va.
37	226275		St. s.	MADISON	2,942	1,488	347.9	56.2	19.2	1927	Manitowoc, Wis.
38	202398		St. w.	Maggie May	102	102	100.0	21.0	3.5	1905	Evansville, Ind.
39	92538		St. s.	Magie	67	33	67.3	16.6	8.4	1893	Port Blakely, Wash.
40	219117	LTJQ	St. s.	MAGMERIC	5,172	3,169	390.0	54.2	27.6	1919	Hog Island, Pa.
41	203958		St. s.	Magnet	32	21	45.6	12.6	6.9	1907	Vega, Wash.
42	81021		St. s.	Magnetic	45	22	63.5	16.0	6.7	1884	Philadelphia, Pa.
43	203978		St. s.	Magnolia	57	27	101.0	18.9	5.3	1907	Tacoma, Wash.
44	213881	LFSQ	St. s.	MAGNOLIA	182	124	94.7	24.6	12.0	1916	Port Richmond, N. Y.
45	218005	LRIIG	St. s.	MAHUKONA	2,512	1,531	253.4	43.7	24.5	1919	Ecorse, Mich.
46	218485	LRWJ	St. s.	MAIDEN CREEK	5,753	3,562	390.0	54.2	27.6	1919	Hog Island, Pa.
47	215581	LHTQ	St. s.	MAINE	5,988	3,737	402.0	54.2	31.4	1917	Bath, Me.
48	221204		St. s.	MAINE	95	46	71.0	20.1	11.2	1921	Cleveland, Ohio.
49	214213		St. s.	MAITLAND No. 1	2,757	1,653	338.0	56.0	18.3	1916	Ecorse, Mich.
50	93095		St. s.	Majestic	113	76	90.5	21.8	10.4	1900	Baltimore, Md.
51	203699		St. w.	MAJESTIC	403	403	228.0	50.0	8.0	1906	Pittsburgh, Pa.
52	92385		St. s.	Major Dana	52	26	64.9	16.0	8.0	1891	Grand Haven, Mich.
53	92708		St. s.	Major McKinley	59	40	61.9	19.0	8.8	1897	Tomkins Cove, N. Y.
54	217046	LNGS	St. s.	MAJOR WHEELER	3,431	2,038	305.0	46.0	24.5	1918	Oakland, Calif.
55	17117		St. s.	Major Henry Brewerton	65	32	82.0	19.0	7.5	1857	Baltimore, Md.
56	220993	MCJH	St. s.	MAKAWAO	3,253	1,977	324.0	46.2	25.0	1920	Newark, N. J.
57	217844	LQPJ	St. s.	MAKAWELL	2,552	1,534	253.4	43.6	25.1	1919	Ashtabula, Ohio.
58	217748	LQJR	St. s.	MAKENA	2,729	1,653	253.4	43.6	25.1	1919	do.
59	215832	LJHS	St. s.	MAKIKI	6,096	3,813	402.0	54.2	31.4	1917	Bath, Me.

1 Formerly st. s. ^a Windsor. ^b Francis M. Kelly.
 2 Formerly st. w. Emma.
 3 Formerly st. s. ^a Egeria. ^b Bert E. Haney.
 4 Formerly ^a st. s. M. M. Davis. ^b U. S. S. M. M. Davis.
 5 Formerly st. s. ^a War Leader. ^b Lakeland.

6 Formerly st. s. Umbria.
 7 Formerly st. s. Harry No. 2.
 8 Formerly U. S. Q. M. C. St. s. Colonel Card.
 9 Formerly st. s. Patrol. ^a J. F. Yattaw ^b Ogontz. ^c Bruce.
 10 Formerly st. s. ^a Carrollton. ^b Bruce. ^c Druce.
 11 Formerly st. s. Carrollton.
 12 Formerly st. w. R. Smith.

Line No.	Service	Crew	Horsepower	Name of owner	Home port	Address of owner
1	Pas.	5	550	Norfolk Southern R. R. Co. (Va.)	Norfolk, Va.	Terminal Station, Main Street.
2	Frt.	5	160	Maritime Engineering Process (N. Y.)	New York, N. Y.	90 West Street.
3	Fsh.	3	50	Clifford J. Alexander	Buffalo, N. Y.	Dunkirk, N. Y.
4	Tow.	7	160	Nugent Sand Co. (Ky.)	Louisville, Ky.	Clay Street and River Head.
5	Frt.	21	1,450	Nicholson-Universal S. S. Co. (Del.)	Wilmington, Del.	Detroit, Mich.
6	Tow.	3	250	Buffalo Gravel Corporation (N. Y.)	Buffalo, N. Y.	19 Hudson Street.
7	Tow.	7	120	Walter G. Hougland	Louisville, Ky.	Bowling Green, Ky.
8	Tow.	3	140	Willard Blake, Jr.	Buffalo, N. Y.	240 Fifteenth Street.
9	Fer.	6	120	Morgan City-Berwick Ferry Co. (La.)	New Orleans, La.	Morgan City, La.
10	Tow.	4	80	Elizabeth Co. (Del.)	Newark, N. J.	34 Elmwood Place, Elizabeth, N. J.
11	Tow	12	1,000	M. E. Norman Co. (La.)	New Orleans, La.	Morgan City, La.
12	Tnk.	37	3,200	Standard Shipping Co. (Del.)	Wilmington, Del.	c/o Corporation Trust Co. of America.
13	Frt.	27	1,450	Sterling S. S. Corporation (Wash.) ^a	Seattle, Wash.	Los Angeles, Calif.
14	Frt.	5	400	Jay W. Robinson	Oswego, N. Y.	Sennett, N. Y.
15	Frt.	7	250	Traverse City Transportation Co. (Mich.)	Grand Haven, Mich.	Traverse City, Mich.
16	Tow.	6	250	Carroll Towing Co. (N. Y.)	New York, N. Y.	Pier 5, Bush Docks (B.).
17	Frt.	4	350	M. J. Rudolph Co. (N. Y.)	do.	Foot Sackett Street (B.).
18	Frt.	4	75	Addison K. Edwards	Chicago, Ill.	1607 Barry Avenue.
19	Fsh.	28	550	Edwards-Slaughter Co. (Va.)	Reedville, Va.	Fleeton, Va.
20	Tow.	5	335	M. P. Howlett (Del.)	Philadelphia, Pa.	902 South Swanson Street.
21	Tow.	7	250	Commonwealth of Pennsylvania	do.	Bourse Building.
22	Tow.	9	150	Arundel Corporation (Md.)	Baltimore, Md.	Pier 2, East Pratt Street.
23	Frt.	25	1,200	M. & J. Tracy (N. Y.)	New York, N. Y.	1 Broadway.
24	Tow.	4	350	Piscataqua River Towing Co. (Me.)	Portsmouth, N. H.	Piscataqua Savings Bank.
25	Tow.	8	350	A. J. Taylor	Washington, D. C.	Tenth and Water Streets SW.
26	Tow.	5	100	Grain Transit Corporation (N. Y.)	New York, N. Y.	17 Battery Place.
27	Tow.	9	84	Bedford-Nugent Co. (Ind.)	Evansville, Ind.	300 Water Street.
28	Frt.	28	1,500	Pittsburgh Steamship Co. (W. Va.)	Duluth, Minn.	Wolvyn Building.
29	Tow.	3	248	William F. Campbell	Pittsburgh, Pa.	McKeesport, Pa.
30	Fer.	19	350	State of Michigan	Detroit, Mich.	Lansing, Mich.
31	Pol.	13	550	City of New York	New York, N. Y.	Municipal Building.
32	Tow.	7	200	Tugboat Madela Co. (Del.)	Philadelphia, Pa.	111 Walnut Street.
33	Pas.	7	150	Apostle Island Transportation Co. (Wis.)	Duluth, Minn.	Bayfield, Wis.
34	Tow.	5	450	Mesack Towing & Transportation Co. (N. J.)	New York, N. Y.	Pier 59, North River.
35	Tow.	6	840	Delaware, Lackawanna & Western R. R. Co. (Pa.)	do.	90 West Street.
36	Pas.	71	3,200	Eastern S. S. Lines (Me.)	do.	India Wharf, Boston, Mass.
37	Fer.	48	2,700	Grand Trunk-Milwaukee Carferry Co. (Wis.)	Milwaukee, Wis.	93 Michigan Street.
38	Tow.	12	60	G. W. Shaw	Pittsburgh, Pa.	629 Brookline Boulevard.
39	Tow.	5	60	Pioneer Transport Co. (Wash.)	Seattle, Wash.	901 Harrison Street.
40	Frt.	37	\$2,500	South Atlantic S. S. Co. (Del.)	Savannah, Ga.	7 West Tenth Street, Wilmington, Del.
41	Tow.	3	100	Grays Harbor Construction Co. (Wash.)	Tacoma, Wash.	Hoquiam, Wash.
42	Tow.	5	250	Fred B. Dalzell	New York, N. Y.	24 State Street.
43	Frt.	7	300	Jennie Olson (Trustee)	Tacoma, Wash.	450 Middle Waterway.
44	Tow.	13	750	Magnolia Petroleum Co. (Tex.)	Port Arthur, Tex.	Beaumont, Tex.
45	Frt.	26	1,350	Matson Navigation Co. (Calif.)	San Francisco, Calif.	215 Market Street.
46	Frt.	38	\$2,500	United States Shipping Board	Philadelphia, Pa.	Bourse Building.
47	Frt.	36	3,000	Fairfield Steamship Corporation (N. Y.)	New York, N. Y.	39 Cortlandt Street.
48	Tow.	4	700	Great Lakes Towing Co. (N. J.)	Duluth, Minn.	N. P. Dock.
49	Fer.	39	3,000	Toronto Hamilton & Buffalo Navigation Co. (Ohio)	Cleveland, Ohio.	Ashtabula, Ohio.
50	Tow.	8	360	American Dredging Co. (Pa.)	Philadelphia, Pa.	308 Chestnut Street.
51	Pas.	46	1,200	Majestic Excursion Co. (Del.)	St. Louis, Mo.	302 North Water Street.
52	Tow.	6	75	Whitney Brothers Co. (Wis.)	Duluth, Minn.	Alworth Building.
53	Tow.	5	250	Henry P. Kilcourse	Buffalo, N. Y.	310 Parkdale Avenue.
54	Frt.	32	2,000	Baltimore Insular Line (N. J.)	Baltimore, Md.	Citizens National Bank Building.
55	Tow.	6	178	Baltimore & Ohio R. R. Co. (Md.)	do.	Baltimore and Charles Streets.
56	Frt.	29	1,500	Matson Navigation Co. (Calif.)	San Francisco Calif.	215 Market Street.
57	Frt.	26	1,350	do.	do.	Do.
58	Frt.	26	1,350	do.	do.	Do.
59	Frt.	37	3,000	do.	do.	Do.

¹¹ Formerly st. s. William Schaubel, sr.

¹⁴ Formerly st. s. Coverun.

¹⁵ Formerly st. w. ^a S. S. Brown. ^b Rees Lee.

¹⁶ Formerly st. s. Sujerseco.

¹⁷ Formerly st. s. Cowee.

¹⁸ Formerly st. s. Cowboy.

¹⁹ Formerly st. s. ^a Rhode Island.

¹⁹ Formerly st. s. ^b Woonsocket.

[•] Sold to Schwabacker Hardware Co., Seattle, Wash., but not yet redocumented.

Line No.	Official No.	Signal letters	Rig	Name of vessel	Tonnage		Dimensions			When built	Where built
					Gross	Net	Length	Breadth	Depth		
1	220245	LWST	St. s.	¹ MAKUA.....□○	3,545	2,174	324.0	46.2	25.0	1920	Newark, N. J.
2	219766	LWBR	St. s.	² MALA.....□+△	3,545	2,174	324.0	46.2	25.0	1920	do
3	212517	LDNQ	St. s.	³ MALABAR.....□+△	8,374	6,364	468.3	60.0	28.6	1914	Newport News, Va.
4	219395	LVCB	St. s.	⁴ MALACCA.....□+△	7,051	4,261	431.0	59.2	31.4	1919	Baltimore, Md.
5	217928	LQTN	St. s.	⁵ MALAMA.....□+△	3,275	1,996	324.0	46.2	25.0	1919	Newark, N. J.
6	220751	MBSG	St. s.	⁶ MALANG.....□○	3,734	2,263	344.8	50.1	26.6	1920	Osaka, Japan
7	219783	LWCM	St. s.	⁷ MALCHACE.....□○	3,515	2,125	333.8	48.0	24.9	1920	Jacksonville, Fla.
8	85948		St. s.	⁸ Mallcor.....	298	209	109.5	25.0	8.0	1886	Brooklyn, N. Y.
9	92973		St. s.	⁹ MALIETOA.....△	4,584	3,870	454.0	50.0	24.6	1899	Lorain, Ohio
10	217115	LNKJ	St. s.	¹⁰ MALIKO.....□○	6,847	4,280	415.0	53.7	28.3	1918	Sparrows Point, Md.
11	218809	LSPK	St. s.	¹¹ Mallemak.....□△	3,515	2,125	333.8	48.0	24.9	1919	Jacksonville, Fla.
12	226454	MGLO	St. s.	¹² MALOLO.....□△	17,231	8,305	554.0	83.2	30.7	1927	Philadelphia, Pa.
13	219782	LWCK	St. s.	¹³ MALTRAN.....□+△	3,513	2,144	333.8	48.0	24.9	1920	Jacksonville, Fla.
14	93358		St. w.	Mamie D.....	63	63	98.0	20.5	4.0	1903	Morgan City, La.
15	219519	LVKN	St. s.	¹⁵ MANA.....□+△	3,233	1,996	324.0	46.2	25.0	1919	Newark, N. J.
16	200289		St. s.	Manager.....	325	201	116.7	33.8	11.4	1903	Noank, Conn.
17	220839	MBNK	St. s.	MANATAWNY.....□+△	5,030	3,105	390.0	54.2	27.8	1920	Hog Island, Pa.
18	219990	LWMD	St. s.	MANATEE.....□+	5,948	3,823	401.9	54.2	31.3	1920	Tampa, Fla.
19	212156	LDMG	St. s.	MANCHESTER.....	582	396	109.3	32.2	13.6	1914	Elizabethport, N. J.
20	136079	KGNP	St. s.	¹⁹ Mandalay.....□	1,120	407	272.0	44.1	12.6	1889	Wilmington, Del.
21	93240		St. s.	Manette.....□+	87	59	99.5	20.8	5.8	1902	West Seattle, Wash.
22	216413	LKTV	St. s.	MANGORE.....□+△	4,066	2,416	357.3	50.3	24.5	1918	Sparrows Point, Md.
23	219354	LVBW	St. s.	MANHAM.....□+	6,030	4,456	402.4	53.1	32.0	1919	Seattle, Wash.
24	91701		St. s.	Manhattan.....	159	75	91.7	28.6	7.5	1884	Rondout, N. Y.
25	111260		St. s.	¹⁴ MANHATTAN.....	155	105	100.5	21.6	10.4	1900	New York, N. Y.
26	202346		St. s.	MANHATTAN.....	1,954	1,329	246.4	46.1	18.4	1905	Sparrows Point, Md.
27	217791	LQKW	St. s.	¹⁶ MANHATTAN ISLAND.....□+△	4,834	3,045	386.8	52.2	27.4	1919	Arlington, N. Y.
28	220561	MBJS	St. s.	¹⁶ MANINI.....□+△	3,253	1,977	324.0	46.2	25.0	1920	Newark, N. J.
29	92521		St. s.	MANITOU.....	2,944	2,391	274.7	42.2	20.8	1893	Chicago, Ill.
30	225671		St. s.	MANITOWOC.....△	3,093	1,391	358.0	65.1	19.4	1926	Manitowoc, Wis.
31	211832	LDEHQ	St. s.	MANOA.....□△	6,805	4,356	422.6	54.0	33.3	1913	Newport News, Va.
32	116358		St. s.	¹⁷ MANOMET.....	126	63	90.6	21.0	10.9	1890	Buffalo, N. Y.
33	223420		St. s.	¹⁸ Manson No. 2.....	19	9	52.6	12.2	3.6	1923	Wilmington, N. C.
34	221279	MCTB	St. s.	MANUKAI.....□+△	9,547	5,895	480.6	62.2	26.6	1921	Oakland, Calif.
35	221215	MCRS	St. s.	MANULANI.....□+△	9,556	5,903	480.6	62.2	26.6	1921	do
36	219143	LTKR	St. s.	¹⁹ MAOI.....□	429	91	141.5	27.7	14.8	1919	Green Bay, Wis.
37	216003	LJRG	St. s.	Maple.....	1,099	613	174.5	34.7	19.9	1918	Slidell, La.
38	3523		St. s.	²⁰ MAPLEWOOD.....	1,252	822	219.0	40.2	16.6	1891	Newburgh, N. Y.
39	200852		St. s.	Maquett.....	108	52	85.0	20.5	7.6	1904	South Portland, Me.
40	221104		St. w.	Marcia Richardson.....	143	96	130.0	25.6	4.2	1921	Paducah, Ky.
41	229081		St. s.	Maren Lee.....	140	95	83.1	24.0	10.8	1929	Tottenville, N. Y.
42	93219		St. w.	Margaret.....	136	136	116.0	22.0	3.9	1901	Alligheny, Pa.
43	205226		St. s.	Margaret.....	15	11	48.0	12.2	6.0	1908	Manitowoc, Wis.
44	209747		St. s.	Margaret.....	273	185	128.0	23.3	11.4	1912	Weems, Va.
45	213988	LFVS	St. s.	MARGARET.....□○	3,352	2,125	327.2	46.2	22.9	1916	Sparrows Point, Md.
46	221639		St. s.	²¹ Margaret.....	289	158	143.9	26.0	10.9	1885	Boston, Mass.
47	221479	MDBH	St. s.	²² MARGARET DOLLAR.....□+△	7,030	4,351	429.0	55.2	26.6	1921	Shanghai, China
48	218916	LSVQ	St. s.	²³ MARGARET LYKES.....□+	3,537	2,200	324.0	46.2	25.0	1919	Mobile, Ala.
49	211591		St. s.	²⁴ Margaret Mears.....	99	56	81.1	20.0	9.9	1893	Boston, Mass.
50	201862		St. s.	²⁵ Margaret Olsen.....	127	86	83.9	23.0	10.1	1905	Tottenville, N. Y.
51	218099	LRFV	St. s.	²⁶ Margaret A. Howard.....	475	218	139.6	30.3	15.7	1919	Savannah, Ga.
52	222535	MDTB	St. s.	²⁷ Margaret A. Moran.....	106	45	81.3	20.6	9.9	1919	Stamford, Conn.
53	219596	LVPK	St. s.	²⁸ Margaret L. Meseck.....	176	29	95.5	24.7	12.2	1920	Manitowoc, Wis.
54	211444		St. s.	²⁹ Mariam E. Howlett.....	58	39	65.0	19.1	8.6	1913	Camden, N. J.
55	215889	LJMT	St. s.	³⁰ MARIAN OTIS CHANDLER.....□○	5,520	3,398	409.6	54.1	27.1	1917	Seattle, Wash.
56	213385	LFKT	St. s.	MARIANA.....	3,109	1,920	335.0	46.8	22.7	1915	Newport News, Va.
57	92736		St. s.	MARICOPA.....△	3,979	2,966	406.0	48.2	23.4	1896	Chicago, Ill.
58	92594		St. s.	Marie.....	42	28	58.8	16.7	6.0	1894	Kennebunkport, Me.
59	92621		St. s.	Marie.....	121	56	85.8	26.8	7.7	1894	Washington, N. C.
60	28132		St. w.	³¹ Marie J.....	76	76	100.0	20.0	4.4	1896	Ielena, Ark.
61	161578		St. s.	³² Marie Olson.....	79	53	73.9	20.2	9.3	1888	Bordentown, N. J.
62	85455		St. s.	³³ Marie Turecamo.....□○	45	30	68.1	16.6	7.0	1876	Newburgh, N. Y.

¹ Formerly st. s. Suholco.
² Formerly st. s. Pittsburgh Bridge.
³ Formerly st. s. John D. Rockefeller.
⁴ Formerly st. s. Bethelridge.
⁵ Formerly st. s. Milwaukee Bridge.
⁶ Formerly st. s. Eastern Leader.
⁷ Formerly st. s. Chickamauga.
⁸ Formerly st. s. Glenville.
⁹ Formerly st. s. Cape May.
¹⁰ Formerly st. s. Wekika.

¹¹ Formerly st. s. (a) Pinellas.
 (b) Carolinas.
¹² Formerly st. s. Moravia Bridge.
¹³ Formerly st. s. Express.
¹⁴ Formerly st. s. Richard Croker.
¹⁵ Formerly st. s. Osakis.
¹⁶ Formerly st. s. Susherico.
¹⁷ Formerly st. s. S. C. Schenck.
¹⁸ Formerly st. s. Emma G.
¹⁹ Formerly st. s. Moositauka.

Line No.	Service	Crew	Horsepower	Name of owner	Home port	Address of owner
1	Frt.	29	1,500	Matson Navigation Co. (Calif.)	San Francisco, Calif.	215 Market Street.
2	Frt.	35	1,500	do.	do.	Do.
3	Frt.	35	2,800	Malabar S. S. Co. (Del.)	Wilmington, Del.	Dover, Del.
4	Tnk.	33	2,750	Malaca S. S. Co. (Del.)	do.	Do.
5	Frt.	36	1,500	Matson Navigation Co. (Calif.)	San Francisco, Calif.	215 Market Street.
6	Frt.	32	2,300	Malco S. S. Co. (Del.)	New York, N. Y.	11 Broadway.
7	Frt.	34	2,000	Malsah S. S. Co. (Del.)	do.	Do.
8	Frt.	9	90	Marine Equipment Corporation (Del.)	do.	17 Battery Place.
9	Frt.	25	1,400	Pittsburgh Steamship Co. (W. Va.)	Duluth, Minn.	Wolvin Building.
10	Frt.	34	4,000	Matson Navigation Co. (Calif.)	San Francisco, Calif.	215 Market Street.
11	Frt.	28	2,000	Malsah S. S. Co. (Del.)	New York, N. Y.	11 Broadway.
12	Pas.	340	21,000	Matson Navigation Co. (Del.)	San Francisco, Calif.	215 Market Street.
13	Frt.	29	2,000	Maltran S. S. Co. (Del.)	New York, N. Y.	11 Broadway.
14	Tow.	8	200	Sledge Tow Boat Co. (Ala.)	Mobile, Ala.	Demopolis, Ala.
15	Frt.	37	1,500	Matson Navigation Co. (Calif.)	San Francisco, Calif.	215 Market Street.
16	Tow.	8	400	Astell Coalng and Lighterage Co. (N. Y.)	New York, N. Y.	90 Broadway.
17	Tnk.	33	2,500	Manatawny S. S. Corporation (Del.)	Wilmington, Del.	7 West Tenth Street.
18	Frt.	45	2,800	United States Shipping Board	Tampa, Fla.	
19	Tow.	6	750	Lehigh Valley R. R. Co. (N. J.)	New York, N. Y.	143 Liberty Street.
20	Pas.	23	250	Boston, New York & Southern Steamship Co. (Del.)	do.	17 State Street.
21	Tow.	4	125	Grays Harbor Construction Co. (Wash.)	Seattle, Wash.	Hoquiam, Wash.
22	Frt.	31	1,500	Ore S. S. Corporation (Del.)	New York, N. Y.	25 Broadway.
23	Frt.	40	2,800	United States Shipping Board	Seattle, Wash.	841 Railroad Avenue South.
24	Tow.	6	350	Southern Pacific Co. (Ky.)	New York, N. Y.	Pier 49, N. R.
25	Frt.	9	780	City of New York	do.	Municipal Building.
26	Fer.	15	3,500	do.	do.	Do.
27	Frt.	31	2,500	Finkbine-Guild Transportation Co. (Del.)	Wilmington, Del.	Du Pont Building.
28	Frt.	33	1,500	Matson Navigation Co. (Calif.)	San Francisco, Calif.	215 Market Street.
29	Pas.	75	2,500	Michigan Transit Corporation (Ind.)	Chicago, Ill.	Municipal Pier.
30	Fer.	16	5,200	Wabash Railway Co. (Ind.)	Detroit, Mich.	Union Station.
31	Pas.	83	4,000	Matson Navigation Co. (Calif.)	San Francisco, Calif.	215 Market Street.
32	Tow.	12	600	Central Dredging Co. (Ohio)	Cleveland, Ohio	Union Trust Building.
33	Tow.	4	30	W. C. Manson, Trustee	Wilmington, N. C.	25 North Front Street.
34	Frt.	5	5,000	Matson Navigation Co. (Calif.)	San Francisco, Calif.	215 Market Street.
35	Frt.	55	5,000	do.	do.	Do.
36	Tow.	18	800	Inter-Island Steam Navigation Co. (Hawaii)	Honolulu, Hawaii	Corner Fort and Merchant Streets.
37	Frt.	27	600	T. H. Franklin	New York, N. Y.	80 Broad Street.
38	Fer.	7	1,000	Hoboken Ferry Co. (N. J.)	do.	90 West Street.
39	Pas.	8	250	Casco Bay Line (Me.)	Portland, Me.	Customhouse Wharf.
40	Tow.	22	500	West Kentucky Coal Co. (N. J.)	Paducah, Ky.	City National Bank Building.
41	Tow.	4	450	Simmons-Lee Corporation (N. Y.)	New York, N. Y.	44 Whitehall Street.
42	Tow.	7	200	McCrary-Rodgers Co. (Pa.)	Pittsburgh, Pa.	Braddock, Pa.
43	Fsh.	5	30	William Traeger	Milwaukee, Wis.	1220 North Chatham Street, Racine, Wis.
44	Fsh.	34	500	Douglas Co. (Va.)	Reedville, Va.	
45	Frt.	28	1,500	A. H. Bull Steamship Co. (N. J.)	New York, N. Y.	115 Broad Street.
46	Tow.	10	600	Cottman Co. (Md.)	Baltimore, Md.	Keyser Building.
47	Frt.	36	3,000	Dollar Steamship Lines (Calif.)	San Francisco, Calif.	311 California Street.
48	Frt.	38	1,600	Lykes Brothers Steamship Co. (La.)	Houston, Tex.	Cotton Exchange Building.
49	Tow.	5	225	Delaware Towing Co. (N. Y.)	New York, N. Y.	8 North Pier Street (B).
50	Tow.	7	550	Steam tug Margaret Olsen (N. Y.)	do.	59 Pearl Street.
51	Tow.	18	900	Thomas J Howard	do.	1 Broadway.
52	Tow.	5	350	Tug Margaret A. Moran (N. Y.)	do.	17 Battery Place.
53	Tow.	13	750	Meseck Towing & Transportation Co. (N. J.)	do.	Pier 59, N. R.
54	Tow.	6	150	M. P. Howlett (Del.)	Philadelphia, Pa.	902 South Swanson Street.
55	Frt.	33	2,700	Los Angeles S. S. Co. (Calif.)	Los Angeles, Calif.	Pier 156, Wilmington, Calif.
56	Frt.	34	1,500	New York & Porto Rico S. S. Co. (Me.)	New York, N. Y.	25 Broadway.
57	Frt.	25	1,600	Pittsburgh Steamship Co. (W. Va.)	Duluth, Minn.	Wolvin Building.
58	Tow.	2	100	William E. Burke	Boston, Mass.	36 Bromfield Street.
59	Frt.	5	40	Pontin Boat Corporation (Del.)	New York, N. Y.	90 West Street.
60	Tow.	12	150	Henderson Sand & Gravel Co. (Ky.)	Louisville, Ky.	Henderson, Ky.
61	Tow.	6	150	Steam tug Marie Olsen (N. Y.)	New York, N. Y.	59 Pearl Street.
62	Tow.	5	150	B. Turecarno Towing Corporation (N. Y.)	do.	Foot Twenty-fourth Avenue.

²⁶ Formerly st. s. Bremen.

²⁷ Formerly st. s. Standish.

²⁸ Formerly st. s. Celestial.

²⁹ Formerly st. s. Moshico.

³⁰ Formerly st. s. {
a Joseph O'Riorden.
b Dorothy Cullen.
c Alfred H. Bromell.
e Munaide.

³¹ Formerly st. s. {
a Edwin Brandow.
b Walter L. Meseck.

³² Formerly st. s. Director.

³³ Formerly st. s. U. S. N. No. 74.

³⁴ Formerly st. s. Beagle.

³⁵ Formerly st. s. S. M. Goucher.

³⁶ Formerly st. s. West Haven.

³⁷ Formerly st. w. Zip McCoy

³⁸ Formerly st. s. Volunteer.

³⁹ Formerly st. s. {
a Toledo.
b Dulcino.

Line No.	Official No.	Signal letters	Rig	Name of vessel	Tonnage		Dimensions			When built	Where built
					Gross	Net	Length	Breadth	Depth		
							Feet	Feet	Feet		
1	145947	KSBT	St. s.	¹ MARINA.....□○	2,951	1,986	291.4	42.0	28.9	1902	Toledo, Ohio.....
2	213863	LFRT	St. s.	¹ Marina.....	1,151	759	207.3	33.0	18.0	1887	Philadelphia, Pa.....
3	200062		St. s.	Mariner.....	89	60	78.6	20.0	7.3	1903	Tacoma, Wash.....
4	204380		St. s.	Mariner.....	49	17	53.0	15.3	7.6	1907	Essex, Mass.....
5	221044		St. s.	Mariner.....	101	46	89.7	22.5	8.4	1921	Galveston, Tex.....
6	92852		St. s.	MARION.....	69	47	70.0	18.0	8.5	1898	Buffalo, N. Y.....
7	126948		St. s.	³ Marion.....	41	20	59.0	16.9	8.6	1893	Detroit, Mich.....
8	203422	KVNS	St. s.	MARION.....	1,185	805	222.5	33.0	21.3	1906	Sparrows Point, Md.....
9	212103		St. s.	⁶ MARION.....	141	98	83.6	23.4	12.9	1914	Manitowoc, Wis.....
10	227150		St. s.	⁷ Marion C.....	19	13	54.6	11.0	4.6	1897	Brooklyn, N. Y.....
11	135980		St. s.	⁶ Marion Moran.....	142	71	104.5	21.5	8.6	1888	Philadelphia, Pa.....
12	110404		St. s.	⁷ Marion Olsen.....	87	43	79.4	23.5	8.8	1881	Wilmington, Del.....
13	220111		St. s.	Marion A. C. Meseck.....	89	60	72.3	21.2	9.7	1929	Tottenville, N. Y.....
14	92448		St. s.	MARIPOSA.....	2,898	1,763	330.1	45.2	20.3	1892	Cleveland, Ohio.....
15	228328		St. s.	MARITA.....	632	269	172.2	30.0	17.1	1918	South Bank on Leeds, Eng.
16	92459		St. s.	MARITANA.....	2,914	1,770	330.0	45.2	20.3	1892	Chicago, Ill.....
17	215894	LJMW	St. s.	⁹ Marjorie.....	157	106	94.6	31.0	8.5	1917	Tottenville, N. Y.....
18	205211		St. s.	¹⁰ Marjorie Roe.....	63	26	68.5	18.4	7.8	1908	East Boston, Mass.....
19	218075	LRDW	St. s.	¹¹ MARJORY WEEMS.....+○	2,323	1,394	251.0	43.6	22.2	1919	Duluth, Minn.....
20	76864		St. s.	¹² Mark D.....	44	27	74.0	11.5	7.9	1890	Bristol, R. I.....
21	226555		St. s.	Mark Woods.....	148	87	109.0	24.0	4.0	1927	Kansas City, Mo.....
22	204226		St. w.	Marlen Riggs.....	69	69	95.6	24.6	3.3	1907	Higginsport, Ohio.....
23	217490	LPQG	St. s.	MARNE.....□+	6,191	3,821	395.5	55.0	31.4	1919	Kearny, N. J.....
24	221197	MDQC	St. s.	MARORE.....□+	8,215	4,172	550.3	72.2	43.9	1922	Sparrows Point, Md.....
25	203540		St. s.	¹³ MARQUETTE.....+⊕	4,956	3,678	420.0	52.2	29.0	1906	Ecorse, Mich.....
26	210336		St. w.	¹⁴ Marquette.....	66	41	98.0	23.0	4.0	1912	Wabasha, Minn.....
27	200537		St. s.	MARQUETTE & BESSEMER No. 1.....	1,625	925	241.0	43.2	18.3	1903	Buffalo, N. Y.....
28	208021		St. s.	MARQUETTE & BESSEMER No. 2.....	2,583	1,516	338.0	56.0	19.5	1910	Cleveland, Ohio.....
29	221243		St. s.	Marquis Roen.....	97	66	84.0	24.0	7.0	1921	Charlevoix, Mich.....
30	92153	KGVD	St. s.	Mars.....	278	139	117.2	23.0	15.7	1890	Camden, N. J.....
31	205389		St. s.	Mars.....	29	21	69.0	15.7	6.7	1908	Erie, Pa.....
32	220753		St. s.	Mars.....	57	39	66.1	18.8	7.3	1920	Boston, Mass.....
33	218943	LSWK	St. s.	MARSODAE.....□+	3,545	2,174	324.0	46.2	25.0	1919	Newark, N. J.....
34	93067		St. s.	Mart H. Esser.....	34	23	57.5	14.5	6.2	1900	Lorain, Ohio.....
35	91147		St. s.	Martha.....	13	7	43.5	11.0	4.5	1879	Bordentown, N. J.....
36	203228		St. s.	¹⁵ Martha.....	27	18	50.0	14.8	6.0	1906	New Baltimore, N. Y.....
37	206883		St. w.	Martha.....	20	13	35.8	12.0	5.2	1909	Milwaukee, Wis.....
38	209238		St. w.	¹⁶ Martha.....	24	24	64.9	15.8	3.8	1911	Beardstown, Ill.....
39	228020		St. s.	MARTHA B.....	17	11	44.9	13.4	3.8	1928	Erie, Pa.....
40	209565	LOHK	St. s.	¹⁷ Martha Buehner.....□	774	465	193.0	42.5	13.6	1911	North Bend, Oreg.....
41	127391		St. s.	¹⁸ MARTHA STEWART.....	49	34	56.4	15.6	8.7	1899	Buffalo, N. Y.....
42	223089		St. s.	¹⁹ MARTHAS VINEYARD.....	1,089	456	202.4	36.1	13.1	1923	Bath, Me.....
43	214975		St. s.	MARTIN BEHRMAN.....	208	208	126.5	31.2	7.2	1917	Jeffersonville, Ind.....
44	201025		St. s.	MARTIN MULLEN.....⊕	4,093	2,926	416.0	50.0	24.0	1904	Cleveland, Ohio.....
45	206605		St. s.	²⁰ Martin J. Gillen.....	81	44	72.0	21.0	9.6	1912	Green Bay, Wis.....
46	208698	LBWC	St. s.	Martin J. Marran.....	303	144	155.6	23.1	12.9	1911	Rockland, Me.....
47	219939	IWJS	St. s.	²¹ MARTINIQUE.....□+○	2,559	1,586	251.0	43.6	25.8	1920	Toledo, Ohio.....
48	92191	LPJF	St. s.	MARUBA.....	2,637	1,487	300.0	40.3	21.1	1890	Cleveland, Ohio.....
49	92731		St. s.	Mary.....	75	37	81.7	18.8	8.9	1896	Baltimore, Md.....
50	92836		St. s.	Mary.....	36	24	76.5	15.2	5.9	1897	Scranton, Mass.....
51	216739	LMKG	St. s.	²² MARY.....□○	2,150	1,286	250.5	43.7	20.4	1918	Manitowoc, Wis.....
52	93374		St. s.	Mary C.....	92	47	70.7	18.3	8.8	1903	Decatur, Wash.....

¹ Formerly st. s. {
 (a) Governor Morgan.
 (b) Goshen.
 (c) Wauwatosa.
 (d) Elliott.
² Formerly {
 (a) Cuban st. s. Joseflta.
 (b) Dade.
³ Formerly st. s. C. A. Lorman.
⁴ Formerly st. s. Raleigh.
⁵ Formerly st. s. Alice Stafford.
 (a) E. L. Levy.
⁶ Formerly st. s. {
 (b) Mary F. Scully
 (c) Chelsea.

⁷ Formerly British st. s. Marita.
⁸ Formerly st. s. {
 (a) Ridgway Park.
 (b) Bloomsburg.
 (c) Old Dominion.
⁹ Formerly st. s. {
 (a) Edward J. Barton, jr.
 (b) Jessie C. Williams.
¹⁰ Formerly st. s. Monomack.
¹¹ Formerly st. s. Chamberino.
 (a) Judy.
¹² Formerly st. y. {
 (b) Althen.
 (c) Uvira.
¹³ Formerly st. s. E. L. Wallace.

Steam Vessels

Line No.	Service	Crew	Horsepower	Name of owner	Home port	Address of owner
1	Tnk.	32	1,200	Steamship Marina Corporation (N. Y.)	New York, N. Y.	100 East Forty-second Street.
2	Pas.	32	1,200	Robert Collyer	do.	104 Java Street (B).
3	Tow.	4	235	Blake Brothers Co. (Calif.)	San Francisco, Calif.	593 Market Street.
4	Msc.	3	150	Master Mariners Towboat Co. (Mass.)	Gloucester, Mass.	B and G Wharf.
5	Tow.	9	350	Suderman & Young Towing Co. (Tex.)	Galveston, Tex.	903 United States National Bank Building.
6	Tow.	6	120	Great Lakes Dredge & Dock Co. (N. J.)	Duluth, Minn.	First National Bank Bldg.
7	Tow.	7	325	Joseph A. Ryan	New York, N. Y.	11 Moore Street.
8	Frt.	29	1,200	Colonial Navigation Co. (N. Y.)	do.	Pier 44, N. R.
9	Tow.	5	625	Erle Land & Improvement Co. (N. J.)	do.	50 Church Street.
10	Fsh.	2	40	Thomas J. Cook	do.	538 Eighty-second Street (B).
11	Tow.	12	550	Tug Marlon Moran (N. Y.)	do.	17 Battery Place.
12	Tow.	4	100	Olsen Water & Towing Co. (N. Y.)	do.	59 Pearl Street.
13	Tow.	3	300	Meseck Towing & Transportation Co. (N. J.)	do.	Pier 59, North River.
14	Frt.	26	1,400	Buckeye S. S. Co. (Ohio)	Cleveland, Ohio.	Rockefeller Building.
15	Frt.	14	700	General Transit Co. (Ohio)	do.	Union Trust Building.
16	Frt.	26	1,400	Buckeye S. S. Co. (Ohio)	do.	Rockefeller Building.
17	Frt.	5	225	Bayonne & New Haven Transportation Co. (N. J.)	New York, N. Y.	114 Liberty Street.
18	Tow.	4	200	Daniel R. Roe Towing & Transportation Co. (N. J.)	do.	1 Broadway.
19	Frt.	41	1,250	Baltimore & Carolina Line (Md.)	Baltimore, Md.	Pier 5, Pratt Street.
20	Frt.	1	300	George Hull Corporation (N. Y.)	Ogdenburg, N. Y.	502 North Water Street.
21	Tow.	8	300	Woods Brothers Construction Co. (Nebr.)	Omaha, Nebr.	132 South Thirteenth Street, Lincoln, Nebr.
22	Tow.	8	100	Pine Bluff Sand & Gravel Co. (Ark.)	Memphis, Tenn.	Box 664, Pine Bluff, Ark.
23	Frt.	42	2,500	United States Shipping Board	Newark, N. J.	Kearny, N. J.
24	Frt.	45	5,000	Ore S. S. Corporation (Del.)	New York, N. Y.	25 Broadway.
25	Frt.	26	1,600	Cleveland-Cliffs S. S. Co. (Ohio)	Cleveland, Ohio.	1460 Union Trust Building.
26	Tow.	4	25	Moline Consumers Co. (Ill.)	Chicago, Ill.	310 Fifteenth Street, Moline, Ill.
27	Frt.	17	850	Marquette & Bessemer Docks & Navigation Co. (N. J.)	Buffalo, N. Y.	Conneaut, Ohio.
28	Fer.	33	2,300	do.	Erie, Pa.	Do.
29	Frt.	9	200	John J. Roen	Grand Haven, Mich.	213 Belvedere Avenue, Charlevoix, Mich.
30	Tow.	16	750	Tugboat Mars Co. (Del.)	Philadelphia, Pa.	111 Walnut Street.
31	Tow.	5	90	Gull Bar Sand & Gravel Co. (Ohio)	Toledo, Ohio.	409 Third Street.
32	Tow.	7	175	Mystic Steamship Co. (Mass.) Trustee	Boston, Mass.	250 Stuart Street.
33	Frt.	27	1,500	Charles Nelson Co. (Calif.)	San Francisco, Calif.	230 California Street.
34	Fsh.	4	50	Henry A. McLean	Buffalo, N. Y.	64 Goodell Street.
35	Tow.	2	60	Delaware Terminal Co. (Del.)	Wilmington, Del.	Wilmington Marine Terminal.
36	Tow.	3	150	Martha Johnson	New York, N. Y.	98 Highland Avenue, Jersey City, N. J.
37	Fsh.	4	18	Joseph J. Lentz	Milwaukee, Wis.	283 Logan Avenue.
38	Tow.	8	120	O'Neal Brothers	Louisville, Ky.	Frankfort, Ky.
39	Fsh.	4	30	W. T. Babb	Buffalo, N. Y.	342 Central Avenue, Fredonia, N. Y.
40	Frt.	20	600	Andrew F. Mahony Co. (Calif.)	San Francisco, Calif.	1 Drumm Street.
41	Tow.	2	125	James Stewart & Co. (N. J.)	New York, N. Y.	17 East Forty-second Street
42	Pas.	27	1,200	New England S. S. Co. (Conn.)	New Bedford, Mass.	Pier 9.
43	Fer.	8	250	Bisso Ferry Co. (La.)	New Orleans, La.	171 Walnut Street.
44	Frt.	28	1,500	Pioneer S. S. Co. (Ohio)	Cleveland, Ohio.	1508 Rockefeller Building.
45	Tow.	9	225	Dunbar & Sullivan Dredging Co. (N. Y.)	Buffalo, N. Y.	Erie County Bank Building.
46	Fsh.	32	800	John A. Hayes	New London, Conn.	487 Williams Street.
47	Frt.	27	1,500	Columbian Steamship Co. (Del.)	New York, N. Y.	17 Battery Place.
48	Frt.	25	1,200	Inter Coast S. S. Co. (Mass.)	Boston, Mass.	333 Washington Street.
49	Frt.	5	275	Merchants & Miners Transportation Co. (Md.)	Baltimore, Md.	112 South Gay Street.
50	Tow.	5	125	Pontchartrain Sand and Shell Co. (La.)	New Orleans, La.	405 Carondelet Street.
51	Frt.	30	1,550	A. H. Bull Steamship Co. (N. J.)	New York, N. Y.	115 Broad Street.
52	Tow.	8	220	American Tug Boat Co. (Wash.)	Port Townsend, Wash.	Everett, Wash.

¹ Formerly st. w. Sam'l Peters.

² ^a Phil J. Miller.

³ Formerly st. s. ^b Bouker No. 5.

⁴ ^c Martha.

⁵ Formerly st. w. Schmoldt.

⁶ Formerly st. s. A. M. Simpson.

⁷ ^a C. Person's Sons.

⁸ Formerly st. s. ^b A. M. Stewart.

⁹ ^c British st. s. Martha Stewart.

¹⁰ Formerly St. s. Islander.

¹¹ Formerly st. s. Henry W.

¹² Formerly st. s. ^a Pulaski.

¹³ ^b Pulwico.

¹⁴ Formerly st. s. Lake Monroe.

* Sold to Westland S. S. Co., 1513 Superior Avenue, Cleveland, Ohio, but not yet redocumented.

Line No.	Official No.	Signal letters	Rig	Name of vessel	Tonnage		Dimensions			When built	Where built
					Gross	Net	Length	Breadth	Depth		
1	220254	LWTH	St. s.	MARY D	4,861	3,042	380.2	53.1	27.0	1920	Tacoma, Wash.
2	204867		St. s.	Mary G	13	11	35.4	10.2	4.0	1906	St. Joseph, Mich.
3	126364		St. s.	Mary H	208	165	116.0	29.5	7.2	1886	Nicollet, Wis.
4	222882		St. p.	MARY K	40	38	69.5	16.0	3.3	1923	Dubuque, Iowa.
5	213332		St. s.	Mary M	24	16	51.5	15.0	5.5	1915	New Baltimore, N. Y.
6	215559		St. s.	Mary & John	70	61	62.0	17.3	6.0	1917	Vermillion, Ohio.
7	91762		St. s.	Mary & Joseph	25	17	49.0	11.7	6.0	1885	Norfolk County, Va.
8	202998		St. s.	Mary Arnold	73	41	70.6	19.7	8.6	1905	East Boston, Mass.
9	206794		St. s.	Mary Belle	20	14	44.9	14.5	4.5	1909	Croton-on-Hudson, N. Y.
10	110920		St. s.	Mary Clare	46	23	69.0	16.6	7.4	1891	Baltimore, Md.
11	221060		St. w.	Mary Elizabeth	32	32	88.1	17.0	2.6	1921	Knoxville, Tenn.
12	201932		St. w.	MARY FRANCES	62	52	91.6	22.8	3.9	1905	Dubuque, Iowa.
13	220900	MCFG	St. s.	MARY LUCKENBACH	5,607	3,382	410.5	54.3	27.2	1920	Los Angeles, Calif.
14	10664		St. s.	Mary O'Riordan	64	34	78.7	16.5	8.1	1863	Buffalo, N. Y.
15	92507		St. p.	Mary Fatten	508	378	162.0	28.1	7.8	1893	Brooklyn, N. Y.
16	225588		St. w.	Mary Woods	86	86	96.6	22.0	3.8	1926	Paducah, Ky.
17	217834	LQNV	St. s.	Mary A. Bickel	415	197	142.0	31.6	14.4	1918	South Somerset, Mass.
18	210252		St. s.	Mary B. Garner	252	172	129.0	22.5	9.9	1912	Baltimore, Md.
19	207707	LBPB	St. s.	Mary C. McNally	121	82	88.5	21.0	9.5	1910	Milford, Del.
20	91304		St. s.	Mary D. Hume	165	105	98.2	23.0	10.0	1881	Ellensburg, Ore.
21	223058		St. s.	Mary E. Meseck	103	70	74.8	22.0	9.4	1924	Tottenville, N. Y.
22	224144		St. s.	Mary F. Kelly	103	70	81.6	21.0	9.6	1919	Camden, N. J.
23	135894		St. s.	Mary H. Williams	48	27	64.8	16.0	8.0	1886	New Baltimore, N. Y.
24	81199		St. s.	Mary J. Kennedy	117	58	92.6	22.0	9.6	1888	Brooklyn, N. Y.
25	213612		St. s.	Mary J. Pontin	165	92	83.2	20.2	9.8	1915	West New Brighton, N. Y.
26	92351		St. s.	Mary J. Walker	61	30	65.3	17.5	8.5	1891	Bordentown, N. J.
27	220685		St. s.	Mary P. McKenna	80	55	69.0	19.3	8.6	1920	New Baltimore, N. Y.
28	206640		St. s.	Mary P. Riehl	47	32	59.2	17.0	7.7	1908	Solomons, Md.
29	127347		St. s.	Mary R. Bowers	34	23	58.0	15.6	6.5	1899	Athens, N. Y.
30	93227		St. s.	Mary S. Lewis	138	99	88.0	22.0	8.5	1901	Port Jefferson, N. Y.
31	219079	LTIP	St. s.	Mary T. Tracy	177	30	95.5	24.7	12.2	1919	Sturgeon Bay, Wis.
32	91747		St. s.	Maryland	22	11	51.3	13.8	6.3	1884	Baltimore, Md.
33	155336	KNSD	St. s.	MARYLAND	198	135	103.3	22.6	12.6	1898	Philadelphia, Pa.
34	205285		St. s.	MARYLAND	6,971	5,482	530.0	56.2	32.0	1908	Esorse, Mich.
35	204242	KWDP	St. s.	MARYLAND	1,369	827	249.5	40.1	14.1	1907	Scarrows Point, Md.
36	221984		MDLJ	St. s.	MARYLAND	398	271	139.8	25.0	13.3	1922
37	225029	St. s.		MARYLAND	99	31	71.0	20.1	11.2	1925	Cleveland, Ohio
38	92586		St. s.	Mascot	36	18	63.0	15.5	6.0	1894	Brewer, Me.
39	227318		St. s.	MASSACHUSETTS	94	32	78.8	20.0	12.4	1923	Cleveland, Ohio
40	155198		St. s.	Massachusetts	364	268	127.6	30.6	9.5	1891	Port Huron, Mich.
41	220047	LWNR	St. s.	MASSAR	5,828	3,600	385.0	51.2	25.6	1920	Kobe, Japan
42	202474		St. s.	Mastodon (composite)	96	65	73.7	20.4	9.1	1885	Greenpoint, N. Y.
43	150810		St. s.	MATAAFA	4,319	3,501	429.6	50.0	24.8	1899	Lorain, Ohio
44	217030	LNGB	St. s.	MATHEW LUCKENBACH	7,496	4,739	434.3	57.7	27.4	1918	Chester, Pa.
45	120024		St. s.	Mathew Wilson	322	243	141.3	27.9	10.8	1872	Cleveland, Ohio
46	81358		St. s.	Mathiasen Line	58	29	68.9	18.2	8.4	1892	Boston, Mass.
47	76844		St. s.	Mathiasen Sisters	49	24	66.2	17.3	7.6	1889	Brooklyn, N. Y.
48	91477	KRJM	St. s.	Mathiasen Sisters	167	86	106.5	23.5	11.0	1882	Mystic, Conn.
49	213157		LFDJ	St. s.	MATINCOCK	6,769	4,159	459.1	60.0	28.8	1913
50	211715	LDGV	St. s.	MATSONIA	9,402	5,901	480.0	58.1	36.5	1913	Newport News, Va.
51	203907		St. s.	MATTHEW ANDREWS	7,014	5,497	532.7	56.0	31.0	1907	Cleveland, Ohio
52	92958		St. s.	Mattie	58	39	65.0	18.6	8.0	1899	Brooklyn, N. Y.
53	137077		St. s.	Matton 10	48	33	70.0	19.0	7.5	1903	Athens, N. Y.
54	214881	LGTH	St. s.	MAUI	9,801	6,004	484.0	58.0	31.5	1917	San Francisco, Calif.
55	200169		St. s.	Maumee	29	20	64.4	14.3	5.0	1903	Buffalo, N. Y.
56	216864	LMSP	St. s.	MAUNA ALOA	6,805	4,312	420.5	54.2	31.4	1918	Bath, Me.
57	221226		MCSD	St. s.	MAUNALEI	7,159	4,385	440.3	57.2	27.0	1921

1 Formerly st. s. Pansa.
 2 Formerly st. s. City of Nicollet.
 3 Formerly st. s. a Rescue.
 b Louise.
 4 Formerly st. w. a May Stewart.
 b Kinser.
 5 Formerly st. s. Glen Iris.
 6 Formerly a st. s. Mary B. Garner.
 b U. S. S. Mary B. Garner.
 7 Formerly st. s. May.
 8 Formerly U. S. C. G. Cutter Obowan.
 9 Formerly st. s. Evelyn.

10 Formerly st. s. White Ash.
 a G. W. Lethbridge.
 11 Formerly st. s. b Chas. R. Norman.
 c W. W. Stebbins.
 12 Formerly st. s. c C. Rissberger.
 b Engels.
 13 Formerly st. s. c Tos. F. O'Brien.
 d Harold F. O'Brien.
 e O'Brien No. 1.
 14 Formerly st. s. a Bison.
 b Henry W. Grady.
 15 Formerly st. s. O. L. Halenbeck.

Line No.	Service	Crew	Horsepower	Name of owner	Home port	Address of owner
1	Frt.	32	2,500	Pacific American Fisheries (Me.)	Seattle, Wash.	South Bellingham, Wash.
2	Fsh.	4	20	James W. Lucas	Grand Haven, Mich.	Benton Harbor, Mich.
3	Frt.	6	75	Homegardner Sand Co. (Ohio)	Sandusky, Ohio	Foot McDonough Street.
4	Tow.	3	45	Kelly Sand & Materials Co. (Iowa)	Dubuque, Iowa	Burlington, Iowa.
5	Tow.	2	75	Bowers Towing Co. (N. J.)	Newark, N. J.	176 Devon Street, Kearny, N. J.
6	Fsh.	2	15	Albert T. Lampe	Erie, Pa.	223 West Third Street.
7	Wat.	2	30	John I. Clark	Norfolk, Va.	Foot Roanoke Dock.
8	Frt.	5	300	Seacoast Canning Co. (Me.)	Eastport, Me.	Lubec, Me.
9	Tow.	3	50	Einar A. Weiss	Albany, N. Y.	Fort Edward, N. Y.
10	Tow.	6	250	Cottman Co (Md.)	Baltimore, Md.	Keyser Building.
11	Frt.	6	30	Knoxville Sand & Lime Co. (Tenn.)	Chattanooga, Tenn.	Knoxville, Tenn.
12	Tow.	8	160	W. M. Davis Stave Co.	Memphis, Tenn.	400 Wisconsin Street.
13	Tnk.	45	2,200	Lukenbach Steamship Co. (Del.)	New York, N. Y.	44 Whitehall Street.
14	Tow.	9	200	Baltimore Steam Packet Co. (Md.)	Baltimore, Md.	Pier 10, Light Street.
15	Pas.	14	75	Highlands, Long Branch & Red Bank Steam- boat Co. (N. J.)	Perth Amboy, N. J.	Carr Avenue, Keansburg, N. J.
16	Tow.	6	75	Eugene Woods	Memphis, Tenn.	Box 743.
17	Tow.	18	1,000	Standard Dredging Co. (N. J.)	New York, N. Y.	233 Broadway.
18	Fsh.	17	350	Consolidated Fisheries Co. (Del.)	Wilmington, Del.	Lewes, Del.
19	Tow.	10	275	James J. McNally	Philadelphia, Pa.	Bullitt Building.
20	Fsh.	8	318	American Tug Boat Co. (Wash.)	Port Townsend, Wash.	Everett, Wash.
21	Tow.	6	400	Mesek Towing & Transportation Co. (N. J.)	New York, N. Y.	Pier 59, North River.
22	Tow.	5	300	James J. Kelly	New York, N. Y.	155 Broadway, Elizabeth, N. J.
23	Tow.	5	150	Williams Towing Corporation (N. Y.)	do	53 South Street.
24	Tow.	6	450	Elizabeth Co. (Del.)	Newark, N. J.	Elizabeth, N. J.
25	Frt.	6	350	Pontin Boat Corporation (Del.)	New York, N. Y.	90 West Street.
26	Tow.	5	200	Ira T. Walker	Philadelphia, Pa.	113 Walnut Street.
27	Tow.	5	200	Mesek Towing & Transportation Co. (N. J.)	New York, N. Y.	Pier 59, North River.
28	Tow.	4	78	Atlantic Transport Co. of West Virginia (W. Va.)	Baltimore, Md.	Chamber of Commerce Building.
29	Tow.	3	200	Bowers Towing Co. (N. J.)	Newark, N. J.	Kearny, N. J.
30	Oys.	6	150	H. J. Lewis Oyster Co. (Conn.)	Bridgeport, Conn.	Stratford, Conn.
31	Tow.	12	750	Thomas Tracy	New York, N. Y.	1 Broadway.
32	Tow.	3	91	Rapid-Coaling-Chesapeake Lighterage Co. (Md.)	Baltimore, Md.	Keyser Building.
33	Tow.	10	500	Curtis Bay Towing Co. (Md.)	do	Continental Building.
34	Frt.	32	1,800	Bethlehem Transportation Corporation (Del.)	Cleveland, Ohio	Union Trust Building.
35	Pas.	41	1,600	New York, Philadelphia & Norfolk R. R. Co. (Va.)	Capo Charles, Va.	
36	Pit.	21	650	Association of Maryland Pilots	Baltimore, Md.	Foot Broadway.
37	Tow.	4	700	Great Lakes Towing Co. (N. J.)	Duluth, Minn.	N. P. Dock.
38	Frt.	3	36	Maine Coast Pulpwood Co. (Ms.)	Bangor, Me.	
39	Tow.	4	225	Great Lakes Towing Co. (N. J.)	Duluth, Minn.	N. P. Dock.
40	Frt.	18	275	Maine Coast & Canada S. S. Co. (Mass.)	Boston, Mass.	88 Commercial Wharf.
41	Frt.	34	3,000	Calmar S. S. Corporation (Del.)	New York, N. Y.	25 Broadway.
42	Wat.	4	150	Campbell & Stuart (N. Y.)	do	11 Moore Street.
43	Frt.	25	1,400	Pittsburgh Steamship Co. (W. Va.)	Duluth, Minn.	Wolvyn Building.
44	Frt.	44	2,500	Lukenbach Steamship Co. (Del.)	New York, N. Y.	44 Whitehall Street.
45	Frt.	11	450	Kreatan Co. (Mich.)	Marquette, Mich.	Johns Wood, Mich.
46	Tow.	5	300	Lester A. Forsyth	New York, N. Y.	West New Brighton, N. Y.
47	Tow.	5	150	Mathiasen Brothers (N. Y.)	New York, N. Y.	11 Moore Street.
48	Tow.	6	450	Mathiasen Towing Line (Del.)	do	Do.
49	Tnk.	36	2,400	Matincock Steamship Co. (Del.)	Wilmington, Del.	Dover, Del.
50	Pas.	132	8,500	Matson Navigation Co. (Calif.)	San Francisco, Calif.	215 Market Street.
51	Frt.	32	1,760	Kinsman Translt Co. (Ohio)	Cleveland, Ohio	Rockefeller Building.
52	Tow.	4	140	Dailey's Towing Line (N. J.)	New York, N. Y.	135th and Park Avenue.
53	Tow.	5	100	Matton Steamboat Co. (N. Y.)	Albany, N. Y.	Cohoos, N. Y.
54	Pas.	140	10,000	Matson Navigation Co. (Calif.)	San Francisco, Calif.	215 Market Street.
55	Tow.	3	60	Clarence E. Labeau	Toledo, Ohio	117 West Perry Street.
56	Frt.	39	3,000	Matson Navigation Co. (Calif.)	San Francisco, Calif.	215 Market Street
57	Frt.	35	4,000	do	do	Do.

¹⁶ Formerly st. s. ^a James Corrigan.
^b Arthur E. Newbold.

¹⁷ Formerly st. s. O. O. Carpenter.

¹⁸ Formerly st. s. ^a Eastern Cloud.
^b James B. Duke.

¹⁹ Formerly U. S. Engineers st. s. David Bushnell.

²⁰ Formerly st. s. Pennsylvania.

²¹ Formerly st. s. Deerfield.

²² Formerly st. s. Fayette.

²³ Formerly st. s. ^a Wm. H. Gallison.
^b Red Aah No. 4.
^c Margaret A. Flannery.

²⁴ Formerly st. s. ^a James McDonough.

^b Onelda.

²⁵ Formerly st. s. ^a Minnie.
^b Red Aah No. 3.

²⁶ Formerly German st. s. Leda.

²⁷ Formerly st. s. ^a Eureka.

^b Oceland I.

²⁸ Formerly st. s. Phillip G. Schaefer.

²⁹ Formerly st. s. Canibas.

³⁰ Formerly st. s. Mount Clinton.

Line No.	Official No.	Signal letters	Rig	Name of vessel	Tonnage		Dimensions			When built	Where built
					Gross	Net	Length	Breadth	Depth		
1	204923	KWMP	St. s.	MAUNA KEA.....□	1,566	940	239.3	36.2	16.7	1908	San Francisco, Calif...
2	220183	LWRN	St. s.	¹ MAUNA LOA.....□	1,050	577	180.5	34.2	17.8	1920	Long Beach, Calif.....
3	92974		St. s.	MAUNALOA.....△	4,322	3,239	430.0	50.2	24.0	1899	Chicago, Ill.....
4	221132	MCPJ	St. s.	¹ MAUNA WILL.....□△	7,409	4,580	440.3	57.2	27.0	1921	Chester, Pa.....
5	224695		St. s.	Maurania.....□	189	115	91.2	24.0	11.8	1925	Milford, Del.....
6	225917	MGFN	St. s.	¹ MAURICE TRACY.....+○	2,408	1,509	253.0	43.5	27.5	1916	Ashtabula, Ohio.....
7	81705	LBGV	St. s.	¹ MAX M. BROAD.....	2,293	1,609	242.0	42.0	26.6	1900	Cleveland, Ohio.....
8	218384	LRSQ	St. s.	¹ MAYAN.....□+○	2,571	1,588	248.6	43.7	25.9	1919	Toledo, Ohio.....
9	203190		St. s.	May Archer.....	125	49	80.3	20.0	7.8	1906	Rockland, Me.....
10	120691		St. s.	¹ May McGuirl.....	95	47	84.0	19.7	9.9	1887	Elizabeth, N. J.....
11	92531		St. s.	May Russell.....	37	18	60.0	15.6	6.8	1893	Baltimore, Md.....
12	162628	LHDF	St. s.	Mayfair.....□	670	420	173.9	38.0	12.3	1905	Aberdeen, Wash.....
13	92291		St. p.	Mayflower.....	786	575	202.5	22.5	10.4	1891	Chelsea, Mass.....
14	130126	JTFK	St. p.	Mayflower.....	398	248	160.6	28.2	8.8	1878	do.....
15	211304		St. w.	Mayflower, jr.....	94	59	85.6	15.0	5.2	1913	Oshkosh, Wis.....
16	212028		St. s.	MAYOR GAYNOR.....	1,634	747	210.0	45.1	17.5	1914	Camden, N. J.....
17	216955	LNBG	St. s.	¹ Mazama.....○	2,612	1,650	266.1	46.1	23.9	1918	Tacoma, Wash.....
18	110702		St. s.	¹ McCarren Boys.....	75	37	76.0	19.3	9.1	1886	Athens, N. Y.....
19	219301	LTWD	St. s.	MC CREARY COUNTY.....□+□	2,606	1,612	251.0	43.6	26.1	1919	Wyandotte, Mich.....
20	93088		St. s.	McDOUGALL.....	562	383	163.0	32.0	9.3	1900	St. Louis, Mo.....
21	208389		St. w.	McGUIRE.....	66	66	81.4	24.0	4.3	1911	do.....
22	217770	LQKH	St. s.	¹ McKEESPORT.....□+○	6,198	3,828	395.5	55.0	31.4	1919	Kearny, N. J.....
23	106559		St. s.	¹ McKeever Bros.....	107	76	80.4	23.2	8.0	1889	Wilmington, Del.....
24	208613		St. s.	¹ McKeever Bros.....	223	104	128.0	22.2	10.0	1911	Noank, Conn.....
25	223209	MFQP	St. s.	¹ McKittrick (composite).....□	2,702	1,528	300.1	44.0	24.0	1921	Wilmington, N. C.....
26	225357		St. w.	McWilliams.....	133	133	112.3	24.5	3.6	1920	Madison, Ind.....
27	221117	MCNV	St. s.	MEANTICUT.....□+○	6,061	3,771	402.5	53.0	32.0	1921	Baypoint, Calif.....
28	207775	LBPS	St. s.	¹ MEDDO.....	3,102	2,423	313.0	46.1	22.1	1910	Newport News, Va.....
29	212561	LDRH	St. s.	MEDINA.....□+○	5,426	3,470	397.7	54.3	24.4	1914	do.....
30	219992	LWMG	St. s.	Medric.....	380	189	150.4	25.0	13.3	1920	South Portland, Me.....
31	204848	KWLV	St. s.	MELROSE.....+○	5,057	3,096	373.2	52.7	29.8	1907	Quincy, Mass.....
32	229173		St. s.	MELROSE.....	593	403	142.0	37.5	13.5	1929	Brooklyn, N. Y.....
33	205918		St. p.	Melrose.....	2,662	1,677	273.0	43.0	17.9	1908	Oakland, Calif.....
34	221728	MDGW	St. s.	¹ MELVILLE DOLLAR.....□+○	7,032	4,319	429.0	55.2	26.6	1921	Shanghai, China.....
35	221043	MCKT	St. s.	MEMNON.....□+○	3,415	1,983	320.7	46.0	24.4	1921	Oakland, Calif.....
36	125002		St. s.	¹ Memphis.....	177	121	109.0	22.5	8.0	1872	Chester, Pa.....
37	221781		St. s.	MEMPHIS.....	757	410	200.0	40.0	7.9	1921	Point Pleasant, W. Va.....
38	221511	MDBQ	St. s.	MEMPHIS CITY.....□+○	5,686	3,450	424.2	56.2	26.5	1921	Chickasaw, Ala.....
39	92526		St. p.	Menantic.....	203	101	98.4	45.0	9.2	1893	Noank, Conn.....
40	218978	LTCG	St. s.	MENOMINEE.....○	441	118	141.5	27.7	16.0	1919	Green Bay, Wis.....
41	91969		St. s.	Mercer.....	150	75	93.6	22.0	10.0	1888	Camden, N. J.....
42	216484		St. s.	Mercer.....	29	19	61.2	12.8	5.3	1917	Seattle, Wash.....
43	217422	LPJN	St. s.	MERCER.....□+○	6,219	3,836	395.5	55.0	31.4	1918	Kearny, N. J.....
44	218754	LSKW	St. s.	MERCER VICTORY.....□+	5,500	3,381	400.7	54.2	30.4	1919	Harriman, Pa.....
45	91402		St. s.	Mercant.....	136	73	87.3	26.5	8.5	1882	Boston, Mass.....
46	92198		St. s.	Mercury.....	150	72	96.0	23.0	12.9	1890	do.....
47	218981	LTCK	St. s.	¹ MERICOS H. WHITTIER.....□+△	6,972	4,293	435.6	56.2	31.7	1919	Sparrows Point, Md.....
48	220683		St. s.	MERTON E. FARR.....+	8,349	6,387	587.1	60.0	27.8	1920	Wyandotte, Mich.....
49	219670		St. s.	Messenger.....	181	123	94.2	25.0	13.2	1919	Nyack, N. Y.....
50	212604	LDRB	St. s.	¹ METAPAN.....□△	4,588	2,755	379.2	50.3	29.1	1909	Belfast, Ireland.....
51	91313		St. s.	Meteor.....	95	55	92.5	18.6	8.5	1881	Wilmington, Del.....
52	93031		St. s.	Meteor.....	68	40	75.0	18.0	7.0	1900	San Francisco, Calif.....
53	211907		St. s.	Meteor.....	22	15	77.5	9.9	4.5	1878	Glenbrook, Nev.....
54	220386	MBDH	St. s.	METON.....□+○	7,311	4,526	425.8	57.0	33.1	1920	Oakland, Calif.....
55	116472		St. s.	¹ Metropolitan.....	71	35	75.3	19.5	8.6	1892	Boston, Mass.....
56	220524	MBHT	St. s.	MEVANIA.....□+○	6,947	4,282	425.8	57.0	33.1	1920	Oakland, Calif.....
57	203971	KWBC	St. s.	MEXICAN.....□+△	8,601	5,427	472.3	57.2	32.3	1907	San Francisco, Calif.....
58	216397	LKTG	St. s.	MEXOIL.....□+△	1,370	760	242.5	36.9	19.7	1918	Violet, La.....
59	213452		St. s.	MEXPET.....	237	161	100.1	24.4	13.1	1915	Port Richmond, N. Y.....
60	76921		St. s.	¹ Miami.....	97	48	82.0	19.0	9.0	1890	Philadelphia, Pa.....
61	92830	KNGB	St. s.	MIAMI.....○	1,741	1,311	239.2	40.1	21.8	1897	do.....
62	204630		St. s.	²⁰ MICHAEL GALLAGHER.....○	5,141	3,818	420.0	54.2	29.0	1907	Wyandotte, Mich.....
63	208874		St. s.	²¹ Michael Howard.....	36	24	67.0	16.0	6.0	1911	Croton-on-Hudson, N. Y.....

¹ Formerly st. s. ^a Domingo Nazabal L.
^b Cuban st. s. Mauna Loa.
² Formerly st. s. Mount Carroll.
³ Formerly ^a st. s. Sekstant.
^b Norwegian st. s. Nordstrand.
⁴ Formerly st. s. William P. Palmer.
⁵ Formerly st. s. Lake Festus.
⁶ Formerly st. s. Franklin N. Brown.

⁷ Formerly st. p. ^a Nahant.
^b Gen'l. Lincoln.
^c Indian Head.
⁸ Formerly st. s. ^a St. s. Mazama.
^b Cuban st. s. Mazama.
⁹ Formerly st. s. ^a R. J. Moran.
^b Richard Card.

Line No.	Service	Crew	Horsepower	Name of owner	Home port	Address of owner
1	Pas.	76	2,200	Inter Island Steam Navigation Co. (Hawaii)	Honolulu, Hawaii	Corner Fort and Merchant Streets.
2	Frt.	29	750	do	do	Do.
3	Frt.	25	1,600	Pittsburgh Steamship Co. (W. Va.)	Duluth, Minn.	Wolvin Building.
4	Frt.	54	\$4,666	Matson Navigation Co. (Calif.)	San Francisco, Calif.	216 Market Street.
5	Tow.	5	600	Providence Steamboat Co. (R. I.)	Providence, R. I.	Foot Crary Street.
6	Frt.	28	1,350	M. & J. Tracy (N. Y.)	New York, N. Y.	1 Broadway.
7	Frt.	22	900	Allan F. Morley	Detroit, Mich.	839 Hazelwood Avenue.
8	Frt.	24	1,500	Gulf Caribbean S. S. Line (Del.)	Houston, Tex.	Cotton Exchange Building.
9	Pas.	7	150	Rhode Island Marine Transportation Co. (R. I.)	Newport, R. I.	Block Island, R. I.
10	Tow.	9	600	Shamrock Towing Co. (Del.)	New York, N. Y.	682 Twelfth Avenue.
11	Tow.	6	45	Interstate Cooperage Co. (N. Y.)	Washington, N. C.	Belhaven, N. C.
12	Frt.	20	350	Charles Nelson Co. (Calif.)	San Francisco, Calif.	230 California Street.
13	Pas.	21	1,200	Nantasket Beach Steamboat Co. (Mass.)	Boston, Mass.	Rowe's Wharf.
14	Pas.	14	750	L. A. Leslie	Norfolk, Va.	Box 144, Norview, Va.
15	Pas.	3	60	William W. Wilkins	Milwaukee, Wis.	33 School Street, Oshkosh, Wis.
16	Fer.	10	1,950	City of New York	New York, N. Y.	Municipal Building.
17	Frt.	32	1,400	Mazama Steamship Co. (Wash.)	Seattle, Wash.	Pier 8.
18	Tow.	7	150	Daniel McCarren, jr.	New York, N. Y.	59 Pearl Street.
19	Frt.	36	1,500	United States Shipping Board	do	45 Broadway.
20	Tow.	21	850	Standard Oil Co. of Louisiana (La.)	New Orleans, La.	Box 629, Baton Rouge, La.
21	Tow.	6	124	Standard Building Materials Co. (Mo.)	St. Louis, Mo.	International Life Building.
22	Frt.	54	\$2,500	United States Shipping Board	Newark, N. J.	do
23	Tow.	4	150	Ambrose W. Jayne	New York, N. Y.	519 Eleventh Street.
24	Fsh.	25	450	Seaboard Oil & Guano Co. (Va.)	Reedville, Va.	do
25	Tnk.	16	1,350	Associated Oil Co. (Calif.)	San Francisco, Calif.	79 New Montgomery Street.
26	Tow.	5	225	Pine Bluff Sand and Gravel Co. (Ark.)	St. Louis, Mo.	5353 Maffitt Avenue.
27	Frt.	44	\$2,800	United States Shipping Board	San Francisco, Calif.	369 Pine Street.
28	Frt.	33	1,200	Meddo Steamship Co. (Del.)	New York, N. Y.	15 Moore Street.
29	Frt.	35	4,100	Mallory Steamship Co. (Me.)	do	Pier 36, North River.
30	Fsh.	30	650	Consolidated Fisheries Co. (Del.)	Wilmington, Del.	Lewes, Del.
31	Frt.	40	2,700	Mystic Steamship Co. (Mass.) trustees.	Boston, Mass.	250 Stuart Street.
32	Fer.	3	650	City of New York	New York, N. Y.	Municipal Building.
33	Fer.	16	1,340	Southern Pacific Golden Gate Ferries (Calif.)	San Francisco, Calif.	65 Market Street.
34	Frt.	40	3,000	Dollar Steamship Lines (Calif.)	do	Robert Dollar Building.
35	Fsh.	26	1,800	Columbia River Packers Association (Oreg.)	Astoria, Oreg.	Foot Sixth Street.
36	Pas.	7	360	Atlantic & Danville Ry. Co. (Va.)	Norfolk, Va.	Foot Jackson Street.
37	Tow.	25	2,500	Inland Waterways Corporation	New Orleans, La.	Washington, D. C.
38	Frt.	57	\$3,500	Isthmian S. S. Co. (Del.)	New York, N. Y.	50 Trinity Place.
39	Fer.	8	250	New Hanover and Brunswick Ferry Commission.	Wilmington, N. C.	Foot Market Street.
40	Tow.	22	850	Southern Transportation Co. (N. J.)	Philadelphia, Pa.	Commercial Trust Building.
41	Tow.	18	350	Pennsylvania R. R. Co. (Pa.)	New York, N. Y.	Pennsylvania Station.
42	Pas.	2	75	Willis W. Nearhoff	Seattle, Wash.	Clinton, Wash.
43	Frt.	48	\$2,500	United States Shipping Board	Newark, N. J.	Kearny, N. J.
44	Frt.	42	\$3,000	do	Philadelphia, Pa.	Bourse Building.
45	Frt.	2	273	Belts & Smith Lighterage Co. (Mass.)	Boston, Mass.	Cliftondale, Mass.
46	Tow.	11	600	Gotham Marine Corporation (N. Y.)	New York, N. Y.	11 Moore Street.
47	Tnk.	38	2,600	Associated Oil Co. (Calif.)	San Francisco, Calif.	79 New Montgomery Street.
48	Frt.	32	2,300	Consolidated S. S. Co. (Del.)	Cleveland, Ohio	Union Trust Building.
49	Tow.	11	750	Suderman & Young Towing Co. (Tex.)	Galveston, Tex.	908 United States National Bank Building.
50	Pas.	92	3,600	United Fruit Steamship Corporation (Del.)	New York, N. Y.	17 Battery Place.
51	Tow.	6	300	Warner Co. (Del.)	Philadelphia, Pa.	1518 Walnut Street.
52	Pas.	9	70	Frank P. Williams	St. Michael, Alaska	do
53	Pas.	2	150	Tahoe Transportation Co. (Calif.)	San Francisco, Calif.	65 Market Street.
54	Tnk.	34	2,800	Meton S. S. Co. (Del.)	Philadelphia, Pa.	260 South Broadway.
55	Tow.	8	250	Abram F. Burke	Buffalo, N. Y.	Tonawanda, N. Y.
56	Tnk.	33	2,800	Malston Co. (Del.)	Wilmington, Del.	Dover, Del.
57	Frt.	49	4,600	American-Hawaiian Steamship Co. (N. J.)	New York, N. Y.	10 Bridge Street.
58	Tnk.	20	1,000	Fuel Oil Corp. (Mich.)	do	122 East Forty-second St.
59	Frt.	10	750	Mexican Petroleum Corporation (Me.)	do	120 Broadway.
60	Tow.	8	400	Atlantic Towing Co. (Del.)	Savannah, Ga.	228 West Bay Street.
61	Frt.	50	205	Pennsular & Occidental S. S. Co. (Conn.)	New Haven, Conn.	42 Church Street.
62	Frt.	27	1,650	Midland S. S. Co. (Ohio)	Cleveland, Ohio	Terminal Tower.
63	Tow.	5	60	Louis Lubchansky	New London, Conn.	49 Howard Street.

¹⁰ Formerly st. s. ^a Alfred Lister.
^b Walter W.

¹¹ Formerly ^a st. S. McKeever Bros.
^b U. S. S. McKeever Bros.

¹² Formerly U. S. Q. M. C. tanker No. 1.

¹³ Formerly st. s. Ruth.

¹⁴ Formerly st. s. Oriental.

¹⁵ Formerly st. s. City of Chester.

¹⁶ Formerly st. s. Hulaco.

¹⁷ Formerly British st. s. Metapan.

¹⁸ Formerly st. s. Sylvester L. Ward.

¹⁹ Formerly st. s. Jacob Paulsen.

²⁰ Formerly st. s. Edwin N. Ohl.

²¹ Formerly st. s. Frolic.

Steam Vessels

Line No.	Official No.	Signal letters	Rig	Name of vessel	Tonnage		Dimensions			When built	Where built
					Gross	Net	Length	Breadth	Depth		
1	217299	LNWG	St. s.	¹ MICHAEL TRACY.....+⊙	2,351	1,433	253.4	43.7	25.1	1918	Ecorse, Mich.
2	116723		St. s.	² MICHAEL J. BARTELME.Δ	3,850	2,709	413.2	48.0	24.0	1896	Cleveland, Ohio
3	222700		St. s.	³ Michael J. Perkins (composite).	357	243	123.1	28.3	10.7	1919	Milwaukee, Wis.
4	95630		St. s.	⁴ Michael M. Brennan.	91	71	86.5	24.1	6.5	1881	Tottenville, N. Y.
5	127752		St. s.	⁵ MICHIGAN.	3,739	2,707	377.0	48.2	24.0	1903	Chicago, Ill.
6	203206		St. s.	MICHIGAN.....+⊕	6,924	5,476	530.0	56.2	32.0	1906	Ecorse, Mich.
7	211745		St. s.	MICHIGAN.....	98	50	71.0	20.0	12.5	1913	Cleveland, Ohio
8	218750	LSKR	St. s.	⁶ MICHIGAN.....□+⊙	5,609	3,474	410.0	54.2	27.6	1919	Portland, Oreg.
9	93331		St. p.	MIDDLESEX.....	1,197	754	200.0	38.0	11.5	1902	Philadelphia, Pa.
10	210644	LCQD	St. s.	⁷ MIDDLESEX.....+	4,727	2,780	369.0	50.1	28.0	1912	Camden, N. J.
11	92699	KMQF	St. s.	Middleton.....	98	67	74.8	22.7	9.5	1911	Port Richmond, N. Y.
12	136907		St. w.	⁸ MIDDLETOWN.....	1,483	1,008	243.5	45.5	14.0	1896	Philadelphia, Pa.
13	135985		St. p.	Midland.....	177	117.0	117.0	23.0	3.8	1901	Brownsville, Pa.
14	220920		St. s.	⁹ Midland Beach.....	360	268	143.1	25.0	6.8	1888	Nyack, N. Y.
15	92764		St. s.	MIDWAY.....□	978	586	193.0	38.0	15.1	1920	Baypoint, Calif.
16	201897		St. s.	Mildred.....	170	115	90.5	26.6	8.2	1897	Tottenville, N. Y.
17	81851		St. s.	Miles Standish.....	55	35	64.2	8.0	4.0	1904	New London, Conn.
18	207579	LBNM	St. s.	¹⁰ Milfred Keller.....	55	37	58.7	18.0	8.0	1903	Tottenville, N. Y.
19	222111		St. s.	MILLNOCKET.....□⊙	3,274	2,078	311.0	44.2	24.1	1910	Sparrows Point, Md.
20	210539		St. s.	MILLVILLE.....	796	541	160.3	38.0	13.1	1922	Chester, Pa.
21	93265		St. s.	Milton.....	68	46	62.6	20.7	7.8	1912	Tottenville, N. Y.
22	211699		St. s.	MILWAUKEE.....□	222	101	107.0	24.0	15.2	1913	Seattle, Wash.
23	216514	LMBK	St. s.	MINEOLA.....□⊙	2,488	1,456	298.6	40.0	22.9	1918	Camden, N. J.
24	92639		St. s.	Mineral City.....	57	28	70.4	16.0	5.3	1895	Mount Clemens, Wash.
25	75537	JMWK	St. s.	¹¹ Minerva.....	1,049	769	200.0	32.0	11.7	1873	Brooklyn, N. Y.
26	91630		St. s.	¹² Minerva.....	21	10	54.6	14.0	6.0	1883	Baltimore, Md.
27	91322		St. s.	Minerva.....	38	19	57.0	15.0	6.0	1896	Philadelphia, Pa.
28	220814	MBVP	St. s.	¹³ MINNEKAHDA.....Δ	17,281	10,208	620.5	66.4	31.4	1917	Belfast, Ireland
29	218741	LSKJ	St. s.	¹⁴ MINNEQUA.....□+Δ	5,165	3,108	390.0	54.2	27.6	1919	Hog Island, Pa.
30	95972	LPDC.	St. s.	Minnesota.....	3,320	2,109	288.0	41.0	22.7	1888	Wyandotte, Mich.
31	208339		St. s.	MINNESOTA.....	87	58	68.6	20.0	9.3	1911	Cleveland, Ohio
32	221931		St. w.	MINNESOTA.....□⊙	1,411	1,158	230.0	58.0	8.0	1921	Stillwater, Minn.
33	210534	LCNV	St. s.	MINNESOTAN.....□⊕	6,617	4,052	407.7	53.7	28.1	1912	Sparrows Point, Md.
34	91125		St. s.	Minnie.....	34	18	50.6	16.5	4.1	1879	Portland, Me.
35	135933		St. s.	¹⁵ Minot I. Wilcox.....	111	55	90.8	30.2	10.1	1887	Tottenville, N. Y.
36	207820	LBPW	St. s.	MIRAFLORES.....□	206	20	118.6	23.0	12.5	1909	Wilmington, Del.
37	203183	KVLQ	St. s.	¹⁶ Miramar.....	181	99	103.0	24.3	9.4	1906	Noank, Conn.
38	203955		St. s.	Miranda.....	95	48	78.0	20.5	6.6	1907	Kennebunk, Me.
39	214556		St. s.	MISSISSIPPI.....	98	52	71.0	20.0	12.5	1916	Cleveland, Ohio
40	222546		St. w.	MISSISSIPPI.....	144	144	126.0	26.3	4.9	1922	Dubuque, Iowa
41	216821	LMQV	St. s.	¹⁷ MISSOULA.....□+⊙	4,553	2,721	362.3	51.2	27.5	1918	Camden, N. J.
42	200861		St. s.	MISSOURI.....	2,434	1,484	225.0	40.1	24.5	1904	Chicago, Ill.
43	213598		St. s.	MISSOURI.....	98	52	71.0	20.0	12.5	1915	Cleveland, Ohio
44	221932		St. w.	MISSOURI.....⊙	1,411	1,158	230.0	58.0	8.0	1921	Stillwater, Minn.
45	219168	LTMQ	St. s.	¹⁸ MIST.....⊙	299	129	125.2	23.6	12.9	1919	Levis, P. Q.
46	219420	LVFC	St. s.	MITCHELL.....□+⊕	5,510	3,387	400.7	54.2	30.4	1919	Harriman, Pa.
47	221490		St. s.	MOBILE.....□⊙	1,537	1,436	280.1	49.1	10.0	1921	St. Louis, Mo.
48	220436	MBFP	St. s.	MOBILE CITY.....□⊙	6,157	3,801	395.5	55.0	31.4	1920	Chickasaw, Ala.
49	92955		St. p.	MOBJACK.....	610	352	180.2	28.7	10.1	1899	Newburgh, N. Y.
50	214030		St. s.	Modoc.....	119	69	79.2	21.0	8.1	1916	Bellingham, Wash.
51	92698	KMQC	St. s.	MOHAWK.....⊙	2,783	2,150	265.0	43.0	16.8	1896	Chester, Pa.
52	93117		St. s.	Mohawk.....	18	6	53.0	14.3	5.0	1901	San Francisco, Calif.
53	221640		St. s.	¹⁹ Mohawk.....□	220	149	91.7	21.1	13.9	1921	Friday Harbor, Wash.
54	222666		St. s.	²⁰ Mohawk.....	27	10	60.0	12.5	6.5	1905	Camden, N. J.
55	225247	MFVR	St. s.	MOHAWK.....□+⊕	5,896	3,514	387.5	54.3	20.0	1925	Newport News, Va.
56	92705	KMRC	St. s.	MOHEGAN.....⊙	2,783	2,150	265.0	43.0	16.8	1896	Chester, Pa.

¹ Formerly st. s. E. P. Morse.
² Formerly st. s. Sir Henry Bessemer.
³ Formerly U. S. Q. M. C. st. s. Gen'l Rochester.
⁴ Formerly st. s. Harry.
⁵ Formerly st. s. Charles M. Warner.
⁶ Formerly st. s. West Hartland.

⁷ Formerly st. s. {a Albert J. Stone.
 {b Charles R. Stewart.
 {c J. J. Mantell.
⁸ Formerly st. w. Eleanor.
⁹ Formerly st. p. Elberon.
¹⁰ Formerly st. s. W. F. Cogan.
¹¹ Formerly st. p. Jane Moseley.

Line No.	Service	Crew	Horsepower	Name of owner	Home port	Address of owner
1	Frt.	28	1,350	M. & J. Tracy (N. Y.)	New York, N. Y.	1 Broadway.
2	Frt.	25	2,000	Lakewood S. S. Co. (Ohio)	Cleveland, Ohio	Western Reserve Building.
3	Fer.	18	800	City of Boston (Mass.)	Boston, Mass.	City Hall.
4	Frt.	6	50	Newark Express & Transportation Co. (N. J.)	Newark, N. J.	Foot Madison Street.
5	Frt.	21	1,200	Great Lakes Dredge & Dock Co. (N. J.)	Duluth, Minn.	First National Bank Building.
6	Frt.	31	2,700	Cleveland-Cliffs S. S. Co. (Ohio)	Cleveland, Ohio	1400 Union Trust Building.
7	Tow.	6	150	Great Lakes Towing Co. (N. J.)	Duluth, Minn.	N. P. Dock.
8	Frt.	42	2,800	States S. S. Co. (Nev.)	Portland, Ore.	Porter Building.
9	Frt.	44	500	George T. Ellis	Baltimore, Md.	Hotel Woodstock, (N. Y.)
10	Frt.	35	1,800	Coastwise Transportation Corporation (Me.)	Portland, Me.	381 St. John Street.
11	Tow.	6	300	Erie R. R. Co. (N. Y.)	New York, N. Y.	50 Church Street.
12	Frt.	67	1,000	New England S. S. Co. (Conn.)	Hartford, Conn.	235 State Street.
13	Tow.	13	150	Crucible Fuel Co. (Del.)	Pittsburgh, Pa.	Oliver Building.
14	Pas.	12	300	Midland & Red Bank Steamboat Co. (N. J.)	New York, N. Y.	Red Bank, N. J.
15	Tnk.	16	520	Associated Oil Co. (Calif.)	San Francisco, Calif.	79 New Montgomery Street.
16	Oys.	8	300	Andrew Radel Oyster Co. (Conn.)	Bridgeport, Conn.	South Norwalk, Conn.
17	Frt.	4	125	Thames Tow Boat Co. (Conn.)	New London, Conn.	224 Bank Street.
18	Tow.	4	250	Hudson Tow Boat Co. (N. J.)	New York, N. Y.	Hoboken, N. J.
19	Frt.	32	1,800	A. H. Bull Steamship Co. (N. J.)	do	115 Broad Street
20	Fer.	14	600	Philadelphia & Camden Ferry Co. (N. J.)	Philadelphia, Pa.	Broad Street Station
21	Tow.	6	150	Red Star Towing & Transportation Co. (W. Va.)	New York, N. Y.	17 Battery Place.
22	Frt.	32	1,527	Great Lakes Transit Corporation (N. Y.) (Wis.)	Buffalo, N. Y.	223 Erie Street.
23	Tow.	6	899	Chicago, Milwaukee, St. Paul & Pacific Ry. Co. (Wis.)	Seattle, Wash.	611 White Building.
24	Frt.	31	1,450	New Orleans & South American S. S. Co. (La.)	New Orleans, La.	Queen & Crescent Building.
25	Pas.	2	100	Thos. Young	Chicago, Ill.	54 West Division Street.
26	Frt.	24	400	Wm. W. Tull	Baltimore, Md.	112 South Gay Street.
27	Tow.	4	100	Columbia Sand & Gravel Co. (Va.)	Washington, D. C.	3036 K Street NW.
28	Tow.	4	125	William J. Donaldson	Philadelphia, Pa.	Beach and Palmer Streets.
29	Pas.	330	11,250	Atlantic Transport Co. (W. Va.)	New York, N. Y.	1 Broadway.
30	Frt.	38	2,500	American Scantle Line (Del.)	New York, N. Y.	5 Broadway.
31	Pas.	90	1,700	Emmett E. Robinson (trustee)	Jacksonville, Fla.	Aragon Hotel.
32	Tow.	5	1,000	(Great Lakes Towing Co. (N. J.))	Duluth, Minn.	N. P. Dock.
33	Tow.	30	2,000	Inland Waterways Corporation	St. Louis, Mo.	Customhouse.
34	Frt.	41	4,000	American-Hawaiian Steamship Co. (N. J.)	New York, N. Y.	10 Bridge Street.
35	Frt.	3	65	Rodgers Granite Corporation	Southwest Harbor, Me.	Stonington, Me.
36	Tow.	12	425	Eugene Breyman	Toledo, Ohio	103 Chamber of Commerce Building.
37	Tow.	11	750	Bay Towing Co. (Tex.)	Galveston, Tex.	818 American National Insurance Building.
38	Pas.	5	300	Atkins & Wagner (N. Y.)	New York, N. Y.	6902 Ridge Boulevard (B).
39	Oys.	6	125	Narragansett Bay Oyster Co. (R. I.)	Providence, R. I.	85 Gano Street.
40	Tow.	9	350	Great Lakes Towing Co. (N. J.)	Duluth, Minn.	N. P. Dock.
41	Frt.	12	400	Mississippi Lime & Material Co. (Ill.)	St. Louis, Mo.	Alton, Ill.
42	Frt.	33	2,200	Hammond Lumber Co. (Del.)	San Francisco, Calif.	310 Sansome Street.
43	Pas.	65	1,250	Warren A. Cartier	Grand Haven, Mich.	Ludington, Mich.
44	Tow.	8	750	Great Lakes Towing Co. (N. J.)	Duluth, Minn.	N. P. Dock.
45	Tow.	30	2,000	Inland Waterways Corporation	St. Louis, Mo.	Washington, D. C.
46	Cod.	20	500	Bay State Fishing Co. (Mass.)	Boston, Mass.	2 New Street, East Boston, Mass.
47	Frt.	46	3,000	United States Shipping Board	Philadelphia, Pa.	Bourse Building.
48	Frt.	14	900	Inland Waterways Corporation	New Orleans, La.	Washington, D. C.
49	Frt.	44	2,800	Isthmian S. S. Co. (Del.)	New York, N. Y.	50 Trinity Place.
50	Pas.	23	600	Keansburg Steamboat Co. (N. J.)	Perth Amboy, N. J.	Keansburg, N. J.
51	Fsh.	5	250	Pacific American Fisheries Co. (Me.)	Ketchikan, Alaska	
52	Frt.	22	1,800	New England Steamship Co. (Conn.)	New London, Conn.	State Street.
53	Tow.	2	80	Red Salmon Canning Co. (Calif.)	San Francisco, Calif.	2 Pine Street.
54	Frt.	9	250	Puget Sound Freight Lines (Wash.)	Seattle, Wash.	Grand Trunk Dock.
55	Tow.	4	125	Benjamin A. Deal	Miami, Fla.	Box 1448.
56	Pas.	107	4,200	Clyde Steamship Co. (Me.)	New York, N. Y.	Pier 36, North River.
57	Frt.	22	1,800	New England Steamship Co. (Conn.)	New London, Conn.	State Street.

¹¹ Formerly st. s. Mary.
¹² Formerly British st. s. Minnekahda.
¹³ Formerly st. s. Harlem.
¹⁴ Formerly st. s. Minnehaha.
¹⁵ Formerly st. s. E. Heipershausen.
¹⁶ Formerly ^ast. s. Gosnoid.
¹⁷ Formerly ^bU. S. Q. M. C. Gosnoid.

¹⁸ Formerly st. s. M. J. Scanlon.
¹⁹ Formerly ^aCanadian st. s. No. 50.
²⁰ Formerly ^bst. s. Col. Rockwell.
²¹ Formerly st. s. Islander.
²² Formerly ^aU. S. Q. M. C. Lieut. Ord.
²³ Formerly ^bU. S. Q. M. C. Lieut. A. M. Augustin, Jr.

Line No.	Official No.	Signal letters	Rig	Name of vessel	Tonnage		Dimensions			When built	Where built
					Gross	Net	Length	Breadth	Depth		
1	121013		St. p.	Mohican.....	279	227	94.0	26.2	10.0	1896	Chelsea, Mass.
2	221302	MCTH	St. s.	MOJAVE..... □+⊕	6,900	4,255	435.0	56.2	33.5	1921	Alameda, Calif.
3	203681	KVRL	St. s.	MOMUS..... □⊕	6,413	3,893	410.0	53.2	25.6	1906	Philadelphia, Pa.
4	223196		St. s.	MONADNOCK.....	456	310	127.0	36.1	12.4	1923	Mariners Harbor, N.Y.
5	218508	LRVW	St. s.	MONASSES..... □+	5,983	3,695	402.6	53.0	32.0	1919	Oakland, Calif.
6	93395	KSMW	St. s.	Monhegan.....	387	212	128.0	26.7	11.2	1903	Rockland, Me.
7	16428		St. s.	Monitor.....	45	25	67.3	16.2	8.8	1862	Chicago, Ill.
8	96136		St. s.	Monitor.....	98	49	81.5	19.5	8.6	1891	Camden, N. J.
9	141266		St. s.	Monitor.....	94	42	92.7	22.6	8.9	1893	Port Angeles, Wash.
10	92022	KFGR	St. s.	Monmouth.....	1,440	931	260.5	35.1	14.0	1888	Philadelphia, Pa.
11	217318	LPCR	St. s.	MONMOUTH..... +	4,756	2,963	377.0	52.0	26.8	1918	Shooters Island, N. Y.
12	226500		St. w.	MONONGAHELA.....	593	433	169.8	38.9	6.5	1927	Ambridge, Pa.
13	219388	LVCJ	St. s.	MONROE..... □+	5,628	3,477	400.5	54.2	30.4	1919	Newburgh, N. Y.
14	219561		St. s.	MONROE..... □	294	164	146.3	20.2	10.9	1920	Long Island City, N.Y.
15	136628		St. s.	Monroe Stebbins.....	37	19	60.4	16.0	7.2	1897	Bordentown, N. J.
16	93382		St. s.	MONROE C. SMITH.....	4,281	3,016	380.0	60.0	28.0	1903	Lorain, Ohio.
17	219080	LTHQ	St. s.	MONTANA..... □+⊕	7,771	4,829	419.5	56.5	30.2	1919	Camden, N. J.
18	228335		St. s.	MONTANA.....	94	32	78.8	20.0	12.4	1929	Cleveland, Ohio.
19	214901	LGVF	St. s.	MONTANAN..... □⊕	6,275	3,833	404.6	53.9	26.2	1917	Philadelphia, Pa.
20	90775		St. s.	Montauk.....	92	73	98.2	17.6	6.7	1875	Lockport, Ill.
21	92294		St. p.	Montauk.....	418	241	175.0	31.0	10.2	1891	Wilmington, Del.
22	92045		St. s.	Montauk..... □	121	51	96.6	22.0	10.0	1895	do.
23	218808	LSPJ	St. s.	MONTAUK..... □+⊕	7,771	4,829	419.5	56.5	30.2	1919	Camden, N. J.
24	91903		St. p.	MONTCLAIR.....	1,095	901	218.5	35.4	13.8	1886	Newburgh, N. Y.
25	93378	KSBM	St. s.	MONTCLAIR.....	130	88	80.0	21.0	11.4	1903	Camden, N. J.
26	216607	LMFP	St. s.	MONTCLAIR..... +	4,773	2,907	377.0	52.0	26.8	1918	Shooters Island, N. Y.
27	221100	MCNII	St. s.	MONTABELLO..... □+⊕	8,272	5,107	440.4	58.2	32.8	1921	Los Angeles, Calif.
28	93132	KQVM	St. s.	MONTREY..... □+⊕	4,729	2,877	341.0	47.7	16.9	1901	Philadelphia, Pa.
29	219559		St. s.	MONTGOMERY..... □	294	164	116.3	20.2	10.9	1920	Long Island City, N.Y.
30	220333		St. s.	MONTGOMERY.....	267	181	140.0	24.0	8.0	1920	Jeffersonville, Ind.
31	220795	MBTV	St. s.	MONTGOMERY CITY..... □+⊕	5,686	3,450	424.2	56.2	26.5	1920	Chickasaw, Ala.
32	203142		St. s.	Monticello..... □	196	133	125.5	21.0	6.3	1906	Tacoma, Wash.
33	208367	LBTC	St. s.	MONTOSO..... □	3,109	1,920	335.0	46.8	22.7	1911	Newport News, Va.
34	106259		St. s.	Montrose.....	352	316	97.2	29.4	8.2	1884	Communiapaw, N. J.
35	219176	LTNB	St. s.	MONTROSE.....	427	187	142.0	27.0	14.8	1919	Superior, Wis.
36	202004		St. s.	MOON.....	97	81	79.2	16.2	4.4	1905	Buffalo, N. Y.
37	206756	LBWN	St. s.	MORAN..... □	120	77	87.3	18.0	11.4	1911	Seattle, Wash.
38	220596		St. p.	Morena.....	381	232	156.0	58.0	11.8	1920	Wilmington, Calif.
39	226043		St. w.	MORGAN DAVIS.....	153	95	113.0	22.5	4.6	1906	Marietta, Ohio.
40	93151		St. s.	MORRIS S. TREMAINE..... ⊕	4,904	3,879	430.0	50.2	24.4	1901	Chicago, Ill.
41	202909		St. s.	MORRISTOWN.....	181	123	93.7	24.0	11.1	1906	Port Richmond, N. Y.
42	216777	LMNR	St. s.	MORRISTOWN..... +	4,746	2,983	377.0	52.0	26.8	1918	Shooters Island, N. Y.
43	220594	MBKQ	St. s.	MOSELLA..... □+⊕	6,034	4,425	402.6	53.0	32.2	1920	Oakland, Calif.
44	220422	MBFH	St. s.	MOUNT CLAY..... +⊕	8,170	4,706	488.3	55.7	22.5	1904	Stettin, Germany
45	218391	LRSP	St. s.	MOUNT EVANS..... □+⊕	6,267	3,903	410.0	54.2	27.6	1919	Portland, Oreg.
46	211156		St. s.	MOUNT HOLLY.....	292	199	130.0	40.0	11.6	1913	Jacksonville, Fla.
47	92499		St. s.	MOUNT HOOD.....	642	406	145.0	32.0	14.4	1893	Wilmington, Del.
48	92004		St. p.	Mount Hope..... ⊕	880	440	193.1	58.8	11.5	1888	Chelsea, Mass.
49	127157		St. s.	MOUNT HOPE.....	437	515	146.8	38.0	13.2	1896	Elizabeth, N. J.
50	93018		St. s.	Mount Morris.....	400	297	137.0	28.8	8.5	1899	Athens, N. Y.
51	215836	LJHW	St. s.	MOUNT SHASTA..... □+	4,729	2,919	376.0	52.0	25.5	1917	Oakland, Calif.
52	81441		St. s.	Mount Vernon.....	91	68	76.8	17.6	6.8	1893	Essex, Mass.
53	215449	LHJQ	St. s.	MOUNT VERNON.....	18,372	7,564	685.2	72.2	40.4	1906	Stettin, Germany
54	135954		St. s.	Mueller.....	567	383	160.0	32.0	12.0	1887	Manitowoc, Wis.
55	213571	LFNP	St. s.	Mukilteo..... □	1,230	690	204.7	41.8	14.8	1915	Raymond, Wash.
56	206107		St. s.	Mullink Bros.....	91	83	81.8	24.5	5.9	1909	Toledo, Ohio.
57	210954	LCSD	St. s.	Multnomah..... □⊕	969	583	205.5	40.5	13.8	1912	Sauvies Island, Oreg.

¹ Formerly st. p. Fairhaven.

² Formerly st. s. Hambro.

³ Formerly st. s. ^a H. M. C. Smith.

⁴ Formerly st. s. ^b Jack Scully.

⁵ Formerly st. s. Lydia Thompson.

⁶ Formerly st. s. ^a Evening Star.

⁷ Formerly st. s. ^b Esther K. Nichols.

⁸ Formerly st. s. ^c Russell 12.

⁹ Formerly st. s. Defender.

¹⁰ Formerly st. s. Santa Paula.

¹¹ Formerly ^a st. s. Montauk.

¹² Formerly ^b Br. st. s. King Edward.

¹³ Formerly ^c Br. st. s. Forest City.

¹⁴ Formerly st. s. Champion.

¹⁵ Formerly st. s. Annie Laurie.

¹⁶ Formerly st. s. Kolda.

Line No.	Service	Crew	Horsepower	Name of owner	Home port	Address of owner
1	Fer.	7	300	Jamestown & Newport Ferry Co. (R. I.)	Newport, R. I.	Jamestown, R. I.
2	Tnk.	39	3,100	Standard Transportation Co. (Del.)	New York, N. Y.	26 Broadway.
3	Pas.	130	5,000	Southern Pacific Co. (Ky.)	do	Pier 49, North River.
4	Fer.	6	370	New Jersey & Staten Island Ferry Co. (N. J.)	do	Mariners Harbor, N. Y.
5	Ref.	40	\$2,900	United States Shipping Board	San Francisco, Calif.	369 Pine Street.
6	Pas.	16	900	Providence, Fall River & Newport Steamboat Co. (R. I.)	Providence, R. I.	136 Dyer Street.
7	Tow.	4	45	St. Lawrence River Power Co. (N. Y.)	Ogdensburg, N. Y.	Massena, N. Y.
8	Tow.	5	250	Mathiasen Bros. (N. Y.)	New York, N. Y.	11 Moore Street.
9	Tow.	6	200	Independent Towing Co. (Wash.)	Seattle, Wash.	Pier 41.
10	Pas.	35	2,500	Central R. R. Co. of New Jersey (N. J.)	New York, N. Y.	143 Liberty Street.
11	Frt.	61	\$2,500	United States Shipping Board	do	45 Broadway.
12	Tow.	21	1,400	Carnegie Steel Co. (N. J.)	Pittsburgh, Pa.	Carnegie Building.
13	Frt.	53	\$3,000	United States Shipping Board	New York, N. Y.	45 Broadway.
14	Frt.	3	400	New York Canal & Great Lakes Corporation (Del.)	do	67 Wall Street.
15	Tow.	5	100	Julius M. Stebbins	do	42 Stewart Avenue, Bayside, N. Y.
16	Frt.	21	1,500	Great Lakes Steamship Co. (Del.)	Oswego, N. Y.	Keith Bldg, Syracuse, N. Y.
17	Frt.	40	3,640	Atlantic Transport Co. (W. Va.)	New York, N. Y.	1 Broadway.
18	Tow.	4	700	Great Lakes Towing Co. (N. J.)	Duluth, Minn.	Cleveland, Ohio.
19	Frt.	41	3,000	American-Hawaiian Steamship Co. (N. J.)	New York, N. Y.	10 Bridge Street.
20	Cnl.	4	60	Alfred E. Le Gault	Peoria, Ill.	Pekin, Ill.
21	Pas.	15	1,000	Clow & Nicholson Transportation Co. (Minn.)	Duluth, Minn.	Foot Fifth Avenue West.
22	Tow.	6	400	Cornell Steamboat Co. (N. Y.)	Albany, N. Y.	Kingston, N. Y.
23	Frt.	30	3,000	Atlantic Transport Co. of West Virginia (W. Va.)	New York, N. Y.	1 Broadway.
24	Fer.	7	600	Hoboken Ferry Co. (N. J.)	do	90 West Street.
25	Tow.	6	250	Delaware, Lackawanna & Western R. R. Co. (Pa.)	do	Do.
26	Ref.	85	2,500	United States Shipping Board	do	45 Broadway
27	Tnk.	36	3,300	Union Oil Co. of Calif. (Calif.)	Los Angeles, Calif.	Union Oil Building.
28	Pas.	80	5,000	New York & Cuba Mail Steamship Co. (Me.)	New York, N. Y.	Foot Wall Street.
29	Frt.	9	400	New York Canal & Great Lakes Corporation (Del.)	do	67 Wall Street.
30	Tow.	15	800	Inland Waterways Corporation (Ala.)	Mobile, Ala.	320 Maher Building.
31	Frt.	57	3,500	United States Steel Products Co. (N. J.)	New York, N. Y.	30 Church Street.
32	Pas.	5	350	Otto Lorenz	Seattle, Wash.	Pier 3.
33	Frt.	34	1,500	New York & Porto Rico Steamship Co. (Me.)	New York, N. Y.	25 Broadway.
34	Tow.	7	175	Delaware, Lackawanna & Western R. R. Co. (Pa.)	do	90 West Street.
35	Tow.	21	850	Eastern Transportation Co. (Del.)	Wilmington, Del.	Ford Building.
36	Pas.	3	105	Frank F. Fix	Buffalo, N. Y.	1826 Niagara Street.
37	Whl.	10	325	American Pacific Whaling Co. (S. Dak.)	Seattle, Wash.	L. C. Smith Building.
38	Pas.	7	500	San Diego & Coronado Ferry Co. (Calif.)	San Diego, Calif.	Union Building.
39	Tow.	14	150	Morgan & Davis Dock Co.	Pittsburgh, Pa.	Glenwood Bridge No. 1.
40	Frt.	27	1,700	Eastern Steamship Corporation (N. Y.)	Buffalo, N. Y.	Prudential Building
41	Tow.	7	840	Delaware, Lackawanna & Western R. R. Co. (Pa.)	New York, N. Y.	90 West Street.
42	Frt.	50	2,600	United States Shipping Board	do	45 Broadway.
43	Frt.	44	\$2,800	do	San Francisco, Calif.	369 Pine Street.
44	Pas.	200	\$8,000	American Ship & Commerce Navigation Corporation (N. Y.)	New York, N. Y.	26 Broadway.
45	Frt.	44	\$2,500	United States Shipping Board	Portland, Oreg.	514 Spalding Building.
46	Fer.	6	200	East Thirty-fourth Street Vehicular Ferry (N. Y.)	New York, N. Y.	303 Fifth Avenue.
47	Fer.	7	650	do	do	Do.
48	Pas.	20	1,200	Providence, Fall River & Newport Steamboat Co. (R. I.)	Providence, R. I.	136 Dyer Street.
49	Fer.	7	600	East Thirty-fourth Vehicular Ferry (N. Y.)	New York, N. Y.	303 Fifth Avenue.
50	Pas.	7	400	Long Island Sound Ferries Corporation (N. Y.)	do	51 East Forty-second Street.
51	Frt.	32	\$2,400	United States Shipping Board	San Francisco, Calif.	369 Pine Street.
52	Pas.	7	150	Fred A. Wenck	New York, N. Y.	51 East Forty-second Street.
53	Pas.	240	45,000	United States Shipping Board	do	45 Broadway.
54	Frt.	12	500	Winand Schlosser	Milwaukee, Wis.	242 South Water Street.
55	Frt.	25	850	Charles Nelson Co. (Calif.)	San Francisco, Calif.	230 California Street.
56	Drg.	3	52	J. W. Mullnix	Toledo, Ohio	908 Harding Drive.
57	Pas.	31	800	Charles R. McCormick Lumber Co. (Del.)	do	215 Market Street.

¹¹ Formerly U. S. Engineers st. w. T. P. Roberts.

¹² Formerly st. s. Mary C. Elphicke.

¹³ Formerly ^a s. German st. s. Prinz Eitel Friedrich.

¹⁴ Formerly ^b st. s. De Kalb.

¹⁵ Formerly st. s. South Jacksonville.

¹⁶ Formerly st. s. ^a Mauch Chunk.

¹⁷ Formerly st. s. ^b Margate.

¹⁷ Formerly st. s. Camden.

¹⁸ Formerly st. s. Sagaland.

¹⁹ Formerly st. s. Winthrop.

²⁰ Formerly ^a German st. s. Kronprinzessin Cecille.

²¹ Formerly ^b U. S. N. Mount Vernon.

²² Formerly st. s. Edwin S. Tice.

Line No.	Official No.	Signal letters	Rig	Name of vessel	Tonnage		Dimensions			When built	Where built
					Gross	Net	Length	Breadth	Depth		
					Feet			Feet			
1	215853	LJKV	St. s.	MUNAIMES.....□○	4,620	2,806	370.0	53.1	27.0	1917	Newport News, Va....
2	214074	LGBJ	St. s.	MUNALBRO.....□○	4,281	3,185	359.7	49.2	26.9	1916	do.....
3	213814	LFRH	St. s.	MUNAMAR.....□○	3,440	2,120	353.0	47.5	24.9	1915	Sparrows Point, Md....
4	218954	LTBO	St. s.	MUNAMI.....□+○	2,594	1,610	251.0	43.6	25.1	1919	Buffalo, N. Y.....
5	229400	MHRD	St. s.	MUNARDAN.....□○	3,809	2,419	370.2	50.3	28.5	1917	Belfast, Ireland.....
6	221839	MDHW	St. s.	MUNAROO.....□+○	6,484	3,970	413.8	57.8	22.8	1921	Camden, N. J.....
7	215991	LJQV	St. s.	MUNBEAVER.....□+○	4,835	2,980	384.8	51.2	27.3	1918	Chester, Pa.....
8	214916	LQVM	St. s.	MUNDELTA.....□○	4,746	2,955	370.0	53.2	27.0	1917	Newport News, Va....
9	221063	MCLF	St. s.	MUNDIXIE.....□○	3,285	1,965	324.0	46.2	25.0	1921	Port Jefferson, N. Y..
10	221062	MCLD	St. s.	MUNDOLPHIN.....□○	3,285	1,985	324.0	46.2	25.0	1921	do.....
11	229401	MHRF	St. s.	MUNERIC.....□○	5,035	3,222	400.4	52.3	28.4	1919	Belfast, Ireland.....
12	215748	LJFO	St. s.	MUNINDIES.....□○	4,576	2,845	370.0	53.1	27.0	1917	Newport News, Va....
13	121218		St. s.	MUNISING.....□+△	3,838	2,970	380.0	50.0	28.0	1902	Lorain, Ohio.....
14	217829	LQNT	St. s.	MUNISLA.....□+○	2,220	1,330	289.0	44.1	19.2	1919	Portland, Oreg.....
15	140313		St. s.	Munleda.....□○	44	22	68.0	17.4	7.5	1878	Philadelphia, Pa.....
16	218439	LRVO	St. s.	MUNLEON.....□+○	2,606	1,612	251.0	43.6	26.1	1919	Wyandotte, Mich....
17	219355	LVCB	St. s.	MUNLISTO.....□+○	2,606	1,612	251.0	43.6	26.1	1919	do.....
18	219031	LTFFH	St. s.	MUNLOYAL.....□+○	2,674	1,658	253.4	43.8	26.0	1919	Ecorse, Mich.....
19	217725	LQHJ	St. s.	MUNMYSTIC.....□○	6,685	3,413	400.7	54.2	30.1	1919	Chester, Pa.....
20	215106	LHDT	St. s.	MUNORLEANS.....□○	4,418	2,607	353.0	48.7	25.0	1911	Vegesack, Germany..
21	214042	LFWR	St. s.	MUNPLACE.....□○	3,235	2,013	327.2	46.2	22.9	1916	Sparrows Point, Md..
22	214467	LQJT	St. s.	MUNRIO.....□○	3,378	2,106	333.6	48.2	25.1	1916	do.....
23	214087	LGBN	St. s.	MUNSOMO.....□○	2,948	1,855	327.2	46.2	22.9	1916	do.....
24	219265	LTSM	St. s.	MUNTROPIC.....□+	5,670	3,424	400.7	54.2	30.1	1919	Chester, Pa.....
25	130500	KHMV	St. s.	Murrell.....□○	311	155	125.0	25.0	14.7	1890	Camden, N. J.....
26	91813		St. p.	Musaconkong.....□○	846	618	197.6	35.3	13.1	1885	Newburgh, N. Y.....
27	212984	LFGS	St. s.	MUSKOGEE.....□+○	7,034	4,435	450.9	57.9	31.2	1913	Danzig, Germany.....
28	217072	LNHT	St. s.	MUSTANG.....□○	357	169	124.6	30.0	12.3	1918	Bath, Me.....
29	92656		St. p.	Myles Standish.....□○	700	339	197.8	33.6	10.9	1895	Chelsea, Mass.....
30	92464		St. s.	Myopia.....□○	16	10	54.7	11.1	4.2	1889	Boston, Mass.....
31	200144		St. s.	Myra.....□○	33	26	50.3	14.0	8.0	1903	Port Jefferson, N. Y..
32	136701		St. s.	Myra Frances.....□○	200	136	110.7	27.8	9.1	1898	Astoria, N. Y.....
33	228990	MHNF	St. s.	MYRON C. TAYLOR.....□○	7,945	6,337	588.3	60.2	28.0	1929	River Rouge, Mich....
34	204352		St. s.	MYRON L. HYMAN.....□○	404	229	136.6	33.0	9.0	1907	Buffalo, N. Y.....
35	213681		St. s.	Myrtle.....□○	10	9	31.0	9.3	4.1	1915	Milwaukee, Wis.....
36	222091		St. w.	Myrtle.....□○	36	34	60.0	14.2	2.7	1922	Prosper, Oreg.....
37	222752		St. s.	Myrtle.....□○	236	160	133.7	25.0	11.0	1872	Philadelphia, Pa.....
38	130934	KROH	St. s.	Myrtle II.....□○	503	317	151.9	28.1	11.8	1901	East Boston, Mass....
39	223951		St. s.	Myrtle T.....□○	39	19	51.0	16.3	6.3	1924	Waverly Mills, S. C..
40	91823		St. s.	Mystery.....□○	55	37	72.4	20.5	6.1	1886	Tottenville, N. Y....
41	90313		St. s.	Mystic.....□○	63	31	76.5	18.0	8.8	1871	Sandusky, Ohio.....
42	130207		St. s.	N. Hayden.....□○	133	66	87.8	26.0	8.5	1881	Boston, Mass.....
43	205250		St. s.	N. F. LEOPOLD.....□△	6,929	5,245	532.0	56.0	27.3	1908	Bay City, Mich.....
44	224992		St. w.	N. H. Breaux.....□○	131	77	101.6	28.1	4.0	1925	Patterson, La.....
45	130884		St. w.	N. R. Lang.....□○	528	381	152.0	30.7	6.2	1900	Portland, Oreg.....
46	77224		St. s.	N. John Barrett.....□○	119	80	84.3	21.8	10.6	1896	Noank, Conn.....
47	219257	LTSB	St. s.	NABESNA.....□+○	2,451	1,513	251.0	43.6	25.8	1919	Toledo, Ohio.....
48	220945	MCGL	St. s.	NACATA.....□+	5,976	3,700	400.7	54.2	30.2	1920	Harriman, Pa.....
49	205609	LHKM	St. s.	Naconca.....□○	238	162	119.4	29.0	10.0	1908	West New Brighton, N. Y.....
50	130416		St. s.	Nahanada.....□○	91	45	89.0	20.6	7.5	1888	Bath, Me.....
51	206657		St. s.	Nalda.....□○	13	9	38.5	12.3	3.3	1909	Drummond, Mich....
52	131008		St. s.	Naknek.....□○	36	14	66.0	16.0	6.3	1903	Alameda, Calif.....
53	220992	MCJG	St. s.	NAMASKET.....□+	6,062	3,772	402.5	53.0	32.0	1920	Baypoint, Calif.....
54	218058	LRCW	St. s.	NANCY WEEMS.....□○	2,153	1,280	250.5	43.7	20.1	1919	Manitowoc, Wis.....
55	130350	KDJQ	St. s.	Nantasket.....□○	1,033	741	200.0	32.0	11.0	1886	Philadelphia, Pa.....
56	216977	LNBW	St. s.	NANTASKET.....□+	5,268	3,268	389.7	54.8	30.4	1918	Quincy, Mass.....
57	130815	KPBJ	St. s.	NANTUCKET.....□○	2,699	1,767	274.0	42.0	16.2	1899	Wilmington, Del.....
58	224501		St. s.	NANTUCKET.....□○	1,082	428	202.4	36.1	13.1	1925	Bath, Me.....
59	200930	KTDB	St. s.	NANUET.....□○	217	148	102.2	42.0	12.3	1904	Port Richmond, N. Y..
60	130562		St. w.	Napa Valley.....□○	178	162	106.0	26.8	6.0	1891	Benecla, Calif.....
61	207420		St. s.	NAPA VALLEY.....□○	2,189	1,289	231.2	48.7	15.5	1910	San Francisco, Calif..
62	224832		St. w.	Napoleon.....□○	50	50	87.0	18.6	4.3	1894	Patterson, La.....
63	207184		St. s.	Narada.....□○	91	71	92.8	19.4	6.5	1910	Tacoma, Wash.....
64	220690	MCDR	St. s.	NARBO.....□+○	6,085	4,390	402.6	53.0	32.2	1920	Oakland, Calif.....
65	220954	MCQT	St. s.	NARCISSUS.....□+○	6,085	4,390	402.6	53.0	32.2	1920	do.....

1 Formerly st. s. Lake Fernando.
 2 Formerly st. s. Sudbury.
 3 Formerly st. s. {a Bezelake.
 {b Redman.
 4 Formerly st. s. {a Conimicut.
 {b Redbird.
 5 Formerly st. s. F. M. Osborne.
 6 Formerly st. s. Glorieta.
 7 Formerly st. s. Leader.

8 Formerly st. s. Lake Fabyan.
 9 Formerly st. s. Hancock County.
 10 Formerly st. s. Lake Ellsbury.
 11 Formerly st. s. Mystic.
 12 Formerly {a German st. s. Grunnwald.
 {b German st. s. G. W. Goethals.
 {c st. s. G. W. Goethals.
 13 Formerly st. s. Terre Haute.
 14 Formerly st. s. N. and W. 1.

Line No.	Service	Crew	Horsepower	Name of owner	Home port	Address of owner
1	Fr.	39	2,200	Munaires Steamship Corporation (N. Y.)	New York, N. Y.	67 Wall Street.
2	Fr.	36	1,700	Munson Steamship Line (N. Y.)	do.	Do.
3	Pas.	65	3,500	Munamar Steamship Co. (N. Y.)	do.	86 Beaver Street.
4	Fr.	30	1,500	Chas. R. McCormick Lumber Co. (Del.)	San Francisco, Calif.	215 Market Street.
5	Fr.	24	2,500	Munson Steamship Lines (N. Y.)	Mobile, Ala.	67 Wall Street, (N. Y.)
6	Pas.	126	5,800	Munargo Steamship Corporation (N. Y.)	New York, N. Y.	Do.
7	Fr.	30	2,300	Munson Steamship Line (N. Y.)	do.	Do.
8	Fr.	31	2,240	do.	do.	Do.
9	Fr.	34	1,800	Redman Steamship Corporation (Del.)	Wilmington, Del.	Dupont Building.
10	Fr.	30	1,500	Redbird Steamship Corporation (Del.)	do.	C/o Corporation Trust Co.
11	Fr.	37	3,000	Munson Steamship Line (N. Y.)	Mobile, Ala.	67 Wall Street, (N. Y.)
12	Fr.	32	2,200	Munindes Steamship Corporation (N. Y.)	New York, N. Y.	Do.
13	Fr.	26	1,450	Cleveland-Cliffs S. S. Co. (Ohio)	Cleveland, Ohio	1400 Union Trust Building.
14	Fr.	29	1,100	Munson Steamship Line (N. Y.)	New York, N. Y.	67 Wall Street.
15	Tow.	5	50	Munson Inland Water Lines (N. Y.)	do.	Do.
16	Fr.	28	1,500	Chas. R. McCormick Lumber Co. (Del.)	San Francisco, Calif.	215 Market Street.
17	Fr.	29	1,500	Munson Steamship Line (N. Y.)	New York, N. Y.	67 Wall Street.
18	Fr.	30	1,500	do.	do.	Do.
19	Fr.	35	2,500	do.	do.	Do.
20	Fr.	77	3,200	do.	do.	Do.
21	Fr.	32	2,100	do.	do.	Do.
22	Fr.	39	1,700	do.	do.	Do.
23	Fr.	30	2,500	do.	do.	Do.
24	Fr.	37	2,400	do.	do.	Do.
25	Tow.	13	650	Mystic Steamship Co. (Trustee)	Boston, Mass.	250 Stuart Street.
26	Fr.	6	450	Westchester Ferry Corporation (N. Y.)	New York, N. Y.	Yonkers, N. Y.
27	Tnk.	35	2,600	Muskogee Steamship Co. (Del.)	Wilmington, Del.	Care U. S. Corporation Co., Dover, Del.
28	Tow.	14	550	Humble Oil & Refining Co. (Tex.)	Houston, Tex.	Humble Building.
29	Pas.	27	1,350	William M. Mills.	New York, N. Y.	52 South Street.
30	Fr.	3	50	A. E. McReel Co. (N. H.)	Portsmouth, N. H.	Exeter, N. H.
31	Pas.	2	75	Charles F. Willard	New London, Conn.	Groton, Conn.
32	Fr.	5	250	Richmond Lighterage Co. (N. Y.)	New York, N. Y.	78 Broad Street.
33	Fr.	35	2,200	Pittsburgh Steamship Co. (W. Va.)	Cleveland, Ohio	614 Superior Avenue, NW.
34	Fr.	6	90	Buffalo Gravel Corporation (N. Y.)	Buffalo, N. Y.	19 Hudson Street.
35	Fr.	3	8	Ilerman Kronos.	Milwaukee, Wis.	748 Illinois Avenue.
36	Fr.	2	20	John W. Exon.	Portland, Oreg.	372 East Oak Street.
37	Pas.	7	225	Alfred Sorensen	New York, N. Y.	West New Brighton, N. Y.
38	Fr.	19	847	do.	do.	Do.
39	Tow.	4	40	F. J. Tyson	Georgetown, S. C.	617 Highmarket Street.
40	Msc.	4	130	T. Wharf Water Boat Co. (Mass.)	Boston, Mass.	T. Wharf.
41	Tow.	6	250	Zenith Dredge Co. (Minn.)	Duluth, Minn.	303 Glencoe Building.
42	Fr.	2	52	Francis M. Griffin	Boston, Mass.	28 T. Wharf.
43	Fr.	30	1,800	Inland S. S. Co. (W. Va.)	Chicago, Ill.	88 South Dearborn Street.
44	Tow.	20	900	Dalgie Barge Line (La.)	New Orleans, La.	Houma, La.
45	Pas.	13	580	Western Transportation Co. (Oreg.)	Portland, Oreg.	733 Pittock Building.
46	Tow.	7	415	George N. Barrett.	New York, N. Y.	90 West Street.
47	Fr.	28	2,500	Nabesna S. S. Co. (Oreg.)	Portland, Oreg.	Foot Irving Street.
48	Fr.	45	3,000	United States Shipping Board	Philadelphia, Pa.	Bourse Building.
49	Tow.	11	500	New York & Hastings Steamboat Co. (N. Y.)	New York, N. Y.	25 Broadway.
50	Tow.	10	200	J. S. Packard Dredging Co. (N. J.)	Providence, R. I.	1004 Turks Head Building.
51	Pas.	1	16	Fred Kelley	Sault Ste. Marie, Mich.	Detour, Mich.
52	Fsh.	3	150	Alaska Packers Association (Calif.)	San Francisco, Calif.	111 California Street.
53	Fr.	44	2,800	United States Shipping Board	do.	369 Pine Street.
54	Fr.	40	1,200	Baltimore & Carolina Line (Md.)	Baltimore, Md.	Pier 5, East Pratt Street.
55	Pas.	32	1,000	Nantasket Beach Steamboat Co. (Mass.)	Boston, Mass.	Rowes Wharf.
56	Fr.	42	2,000	United States Shipping Board	do.	75 State Street.
57	Pas.	40	3,112	Merchants & Miners Transportation Co. (Md.)	Baltimore, Md.	112 South Gay Street.
58	Pas.	35	1,000	New England S. S. Co. (Conn.)	New Bedford, Mass.	Pier 9.
59	Tow.	12	900	Erle R. R. Co. (N. Y.)	New York, N. Y.	50 Church Street.
60	Fr.	4	120	Larkin Transportation Co. (Calif.)	San Francisco, Calif.	Sacramento, Calif.
61	Pas.	24	2,600	Southern Pacific Golden Gate Ferries (Calif.)	do.	65 Market Street.
62	Fr.	5	63	N. N. Moody	New Orleans, La.	815 Perdido Street.
63	Pas.	9	50	Ballard Ludlow Ferry Co. (Wash.)	Seattle, Wash.	208 Grand Trunk Dock.
64	Fr.	44	2,800	United States Shipping Board	San Francisco, Calif.	369 Pine Street.
65	Fr.	40	2,500	do.	do.	Do.

11 Formerly German st. s. Triton.
 12 Formerly st. s. Central American.
 13 Formerly st. s. {a Edward.
 {b Rosebud.
 {c Rudolph.
 {d Eva.
 14 Formerly U. S. L. H. st. s. Myrtle.
 15 Formerly st. s. New Shoreham.
 16 Formerly st. s. W. R. Woodford.

17 Formerly st. s. John A. Bouker.
 18 Formerly st. s. Lake Filbert.
 19 Formerly st. s. The Lowell.
 20 Formerly st. s. Corcoran.
 21 Formerly st. s. Newburgh.
 22 Formerly st. s. Nobska.
 23 Formerly U. S. Engineers st. w. Hyacinth.
 24 Formerly st. s. {a Typhoon.
 {b Virginia III.

Line No.	Official No.	Signal letters	Rlg	Name of vessel	Tonnage		Dimensions			When built	Where built
					Gross	Net	Length	Breadth	Depth		
					Feet	Feet	Feet	Feet	Feet		
1	18772		St. s.	Narragansett.....	125	85	98.3	20.6	9.8	1873	Brooklyn, N. Y.
2	130872		St. s.	Narragansett.....	37	25	51.9	14.6	5.8	1900	New Haven, Conn.
3	210653	LCQF	St. s.	Narragansett.....	184	95	87.1	25.7	12.2	1912	East Boston, Mass.
4	221319	MCTN	St. s.	NASHABA.....	6,062	3,776	402.5	53.0	32.0	1921	Baypoint, Calif.
5	207696		St. s.	NASHVILLE.....	47	32	61.0	16.0	8.0	1910	Lorain, Ohio.
6	86267		St. s.	NASSAU.....	2,098	1,265	266.1	40.7	22.8	1893	Buffalo, N. Y.
7	204561		St. s.	NASSAU.....	862	586	182.3	45.0	10.6	1907	Wilmington, Del.
8	219801	LWDF	St. s.	NASSAU.....	429	91	141.5	27.7	14.8	1920	Green Bay, Wis.
9	220773		St. s.	NATCHEZ.....	757	410	200.0	40.0	7.9	1920	Charleston, W. Va.
10	222779		St. s.	Natco.....	14	9	39.4	11.1	4.4	1923	Manitowoc, Wis.
11	218125		St. s.	Nathaniel P. Doane.....	96	45	87.4	20.2	10.4	1919	East Boothbay, Me.
12	130766		St. s.	National.....	78	38	81.2	22.0	6.4	1897	Newburgh, N. Y.
13	131014		St. w.	National.....	206	151	149.0	27.0	4.0	1903	Parkersburg, W. Va.
14	223101		St. s.	National.....	103	70	81.3	20.6	9.9	1919	Kingston, N. Y.
15	228819	MBVT	St. s.	NATIBAR.....	4,659	2,871	376.4	52.3	27.0	1920	Wilmington, Del.
16	130173		St. s.	Nat Strong.....	176	126	130.8	19.5	10.3	1880	Kennebunk, Me.
17	130398		St. s.	Nat Sutton.....	66	44	71.9	20.1	8.3	1887	East Providence, R. I.
18	127281	KNQL	St. s.	Naugatuck.....	1,308	739	220.7	37.2	14.0	1898	Chester, Pa.
19	219917	LWJC	St. s.	NAUGUS.....	6,037	4,446	402.6	53.0	32.2	1920	Oakland, Calif.
20	228531		St. s.	NAUSHON.....	1,978	936	240.1	45.2	14.0	1929	Quincy, Mass.
21	223229		St. s.	Nautic.....	96	65	75.5	21.2	9.3	1923	Tottenville, N. Y.
22	200597		St. s.	Nautillus.....	94	64	74.5	22.6	9.2	1903	Tomkins Cove, N. Y.
23	206685		St. w.	Navajo.....	975	714	219.8	42.0	8.9	1900	Oakland, Calif.
24	211245		St. p.	Nayaug.....	60	37	60.4	31.1	4.1	1913	New London, Conn.
25	217240		St. w.	Neal.....	95	95	110.3	26.5	4.7	1918	Rumsey, Ky.
26	228273		St. s.	NEBRASKA.....	94	32	78.8	20.0	12.4	1929	Cleveland, Ohio.
27	215616	LHVN	St. s.	NEBRASKAN.....	6,682	4,144	471.1	59.1	28.9	1912	Vegesack, Germany.
28	210392	LCNH	St. s.	Necanicum.....	752	565	178.5	39.0	13.3	1912	Fairkauen, Calif.
29	212161		St. s.	Neches.....	98	48	89.7	23.6	8.5	1914	Pascagoula, Miss.
30	219069	LTHG	St. s.	NECHES.....	2,609	1,610	251.0	43.6	26.2	1919	Duluth, Minn.
31	136976		St. s.	NEGAUNEE.....	3,644	2,828	380.0	50.0	28.0	1902	Lorain, Ohio.
32	207603	LBNS	St. s.	Nehalem.....	685	447	173.0	39.0	13.6	1910	Fairhaven, Calif.
33	130162		St. s.	Nelle.....	61	32	74.0	17.6	8.2	1879	Camden, N. J.
34	130307		St. s.	Nelle.....	141	84	95.0	30.0	7.5	1884	Wilmington, Del.
35	130692		St. s.	Nelle G.....	9	6	36.8	10.3	3.5	1895	Woolwich, Me.
36	210736		St. s.	Nelle V.....	8	7	28.2	9.2	3.8	1912	Manitowoc, Wis.
37	207882		St. s.	Nelle Follette.....	123	76	93.0	17.3	9.2	1910	Tonawanda, N. Y.
38	210617	LCPS	St. s.	NELSON.....	4,746	2,797	370.0	52.1	27.0	1912	Quincy, Mass.
39	220501	MBHK	St. s.	NELSON TRAVELER.....	4,607	2,890	380.3	53.1	27.0	1920	Tacoma, Wash.
40	220053	LWNT	St. s.	NEMAHA.....	6,601	4,016	395.3	55.1	31.4	1920	Wilmington, N. C.
41	223316		St. w.	Nenana.....	8	5	39.7	9.9	2.8	1922	Nenana, Alaska.
42	92181		St. s.	Neptune.....	28	14	49.8	14.6	6.4	1890	Noank, Conn.
43	116066		St. s.	Neptune.....	92	46	81.7	19.0	8.9	1885	Philadelphia, Pa.
44	130801		St. s.	NEPTUNE.....	117	80	94.0	20.1	10.5	1898	Baltimore, Md.
45	130901		St. s.	NEPTUNE.....	3,717	2,773	346.0	48.0	28.0	1901	Lorain, Ohio.
46	204747		St. s.	Neptune.....	16	11	37.0	11.7	3.6	1907	Racine, Wis.
47	210625		St. s.	Neptune.....	117	51	79.9	23.3	10.3	1912	Boston, Mass.
48	217338	LPDN	St. s.	Neptune.....	548	373	154.7	30.6	16.7	1918	Brooklyn, N. Y.
49	130996		St. s.	Neptuno.....	136	92	85.1	23.3	11.2	1902	Tompkins Cove, N. Y.
50	218281	LRNT	St. s.	NESHAMINY.....	6,126	3,800	400.7	54.2	30.4	1919	Harriman, Pa.
51	130644		St. s.	NETHERLANDS.....	1,129	689	190.6	43.0	16.5	1893	Newburgh, N. Y.
52	211893		St. s.	NEVADA.....	35	23	81.6	10.7	5.0	1891	Tahoe, Calif.
53	213782		St. s.	NEVADA.....	2,097	1,217	221.2	42.2	24.7	1915	Manitowoc, Wis.
54	217744	LQJK	St. s.	NEVADA.....	7,069	4,306	434.8	56.2	31.8	1919	Sparrows Point, Md.
55	219522	LVKR	St. s.	NEVADA.....	5,645	3,517	410.5	54.3	27.2	1920	Los Angeles, Calif.
56	221706		St. w.	Nevada.....	55	49	76.5	15.0	3.3	1921	Stoddard, Wis.
57	229795		St. s.	Nevada.....	94	32	78.8	20.0	12.4	1930	Cleveland, Ohio.
58	215545	LHSR	St. s.	NEVADAN.....	4,734	2,829	460.0	57.9	20.7	1912	Rostock, Germany.
59	130994		St. s.	NEWARK.....	749	509	192.5	46.0	15.0	1902	Newburgh, N. Y.
60	203567		St. s.	NEWARK.....	148	101	89.4	28.5	8.1	1906	Tomkins Cove, N. Y.
61	211759		St. s.	NEWARK.....	231	135	95.1	26.3	12.1	1913	Baltimore, Md.

1 Formerly { a st. s. George J. Gould.
 b st. s. Granville A. Richardson.
 c Canadian st. s. Glencairn.
 d British st. s. Granville A. Richardson.
 2 Formerly st. s. { a Toplo.
 b Gypsum Queen.
 3 Formerly U. S. N. st. s. No. 64.
 4 Formerly st. s. { a Cape Charles.
 b Allen Joy.

5 Formerly st. w. { a Reliance.
 b McGrath.
 6 Formerly { a German st. s. Elsass.
 b st. s. Apelles.
 c st. s. Kermit.
 7 Formerly st. s. Lake Flanders.
 8 Formerly st. s. E. N. Saunders.
 9 Formerly st. s. { a Red Hook.
 b Commercial Traveler

Line No.	Service	Crew	Horsepower	Name of owner	Home port	Address of owner
1	Tow.	15	400	Baltimore & Ohio R. R. Co. (Md.)	Baltimore, Md.	Baltimore and Charles Streets.
2	Frt.	4	75	Narragansett Bay Oyster Co. (R. I.)	Providence, R. I.	85 Gano Street.
3	Tow.	9	450	Staples Coal Co. (Mass.)	Fall River, Mass.	Taunton, Mass.
4	Frt.	40	2,800	United States Shipping Board	San Francisco, Calif.	369 Pine Street.
5	Fsh.	5	55	Booth Fisheries Co. (Del.)	Chicago, Ill.	205 North Michigan Avenue.
6	Frt.	18	1,000	Nassau Ship Co. (Ind.)	do.	10 South La Salle Street.
7	Fer.	10	1,900	City of New York	New York, N. Y.	Municipal Building.
8	Tow.	21	800	Southern Transportation Co. (N. J.)	Philadelphia, Pa.	Commercial Trust Building.
9	Tow.	1	1,800	Inland Waterways Corporation	Pittsburgh, Pa.	Washington, D. C.
10	Tow.	3	20	National Fire Proofing Co. (Pa.)	Chicago, Ill.	2610 Shields Avenue.
11	Tow.	11	500	Doane Commercial Towing Co. (Mass.)	Boston, Mass.	74 Long Wharf.
12	Tow.	4	200	National Lead Co. (N. J.)	New York, N. Y.	135 Marshall Street (B).
13	Drg.	10	350	West Penn Sand & Gravel Co. (Del.)	Pittsburgh, Pa.	Oliver Building.
14	Tow.	5	900	State of New York	Albany, N. Y.	Public Works Building.
15	Frt.	33	2,500	United States Shipping Board	Wilmington, Del.	
16	Fsh.	23	200	John R. Adams	Port Arthur, Tex.	Fifth Street and Austin Avenue.
17	Tow.	7	300	Nat Sutton Co. (N. J.)	New York, N. Y.	Care W. E. Hedger Co., 25 Broadway.
18	Pas.	16	1,000	New England Steamship Co. (Conn.)	New London, Conn.	State Street.
19	Frt.	43	2,800	United States Shipping Board	San Francisco, Calif.	369 Pine Street.
20	Pas.	58	2,400	New England S. S. Co. (Conn.)	New Bedford, Mass.	Pier 9.
21	Tow.	5	75	Fred B. Dalzell	New York, N. Y.	24 State Street.
22	Tow.	7	200	Jacksonville Lighterage Co. (Fla.)	Jacksonville, Fla.	Foot Market Street.
23	Pas.	20	1,340	California Transportation Co. (Calif.)	San Francisco, Calif.	Pier 5.
24	Frt.	1	55	State of Connecticut	Hartford, Conn.	Capitol Building.
25	Tow.	12	152	Neal-Roberts Gravel Co. (La.)	New Orleans, La.	Monroe, La.
26	Tow.	4	700	Great Lakes Towing Co. (N. J.)	Duluth, Minn.	Union Trust Building, Cleveland, Ohio.
27	Frt.	39	4,000	American-Hawaiian S. S. Co. (N. J.)	New York, N. Y.	10 Bridge Street.
28	Frt.	18	450	Andrew F. Mahoney Co. (Calif.)	San Francisco, Calif.	1 Drumm Street.
29	Tow.	7	500	Houston Towing Co. (Tex.)	Houston, Tex.	811 Cotton Exchange Building.
30	Frt.	24	1,500	Mallory Steamship Co. (Me.)	New York, N. Y.	Pier 36, North River.
31	Frt.	26	1,450	Cleveland-Cliffs S. S. Co. (Ohio)	Cleveland, Ohio	1460 Union Trust Building.
32	Frt.	25	400	Crosby Fisheries (Wash.)	Seattle, Wash.	473 Colman Building.
33	Tow.	7	225	Aiken Towboat & Barge Co. (Fla.)	Pensacola, Fla.	812 South Palafox Street.
34	Frt.	6	70	Pontin Boat Corporation (Del.)	New York, N. Y.	90 West Street.
35	Pas.	1	40	Walter A. Williams	Bath, Me.	44 Twentieth Street, New York, N. Y.
36	Fsh.	2	6	Josephine Dupree	Grand Haven, Mich.	Manistique, Mich.
37	Frt.	5	130	Gertrude L. Dalley	New York, N. Y.	59 Pearl Street.
38	Tnk.	35	2,100	Cuba Distilling Co. (W. Va.)	do.	110 East Forty-second Street.
39	Frt.	34	2,500	Charles Nelson Co. (Calif.)	San Francisco, Calif.	230 California Street.
40	Frt.	43	2,800	United States Shipping Board	Wilmington, N. C.	
41	Tow.	2	46	John H. Balloy	Seward, Alaska.	Nenana, Alaska.
42	Pas.	3	150	Francis W. Freeman	Boston, Mass.	89 Central Street, Somerville, Mass.
43	Tow.	6	160	Tug Boat Neptune Co. (Del.)	Philadelphia, Pa.	Pier 34, S. Wharves.
44	Tow.	6	325	Atlantic Land & Improvement Co. (Va.)	Tampa, Fla.	Port Tampa, Fla.
45	Frt.	27	1,450	Intorlake Steamship Co. (Ohio)	Cleveland, Ohio	Union Trust Building.
46	Fsh.	4	15	Abel Abbings	Grand Haven, Mich.	8 Clinton Street.
47	Tow.	10	475	Mystic Steamship Co. (Mass.) trustees.	Boston, Mass.	250 Stuart Street.
48	Tow.	17	1,400	Neptune Line (Del.)	New York, N. Y.	1 Broadway.
49	Tow.	10	250	New York & Cuba Mail S. S. Co. (Me.)	do.	Foot Wall Street.
50	Frt.	41	3,000	United States Shipping Board	Philadelphia, Pa.	Bourse Building.
51	Fer.	7	740	Hoboken Ferry Co. (N. J.)	New York, N. Y.	90 West Street.
52	Pas.	3	200	Tahoe Transportation Co. (Calif.)	San Francisco, Calif.	65 Market Street.
53	Frt.	37	1,600	Pere Marquette Line Steamers (Mich.)	Grand Haven, Mich.	Manistee, Mich.
54	Tnk.	35	2,600	Texas S. S. Co. (Calif.)	Wilmington, Del.	7 West Tenth Street.
55	Frt.	30	2,800	States S. S. Corporation (Nev.)	Portland, Oreg.	Porter Building.
56	Pas.	4	20	John W. Watters	Louisville, Ky.	Calhoun, Ky.
57	Tow.	4	700	Great Lakes Towing Co. (N. J.)	Duluth, Minn.	Northern Pacific Dock.
58	Frt.	41	3,600	American Hawaiian S. S. Co. (N. J.)	New York, N. Y.	10 Bridge Street.
59	Fer.	7	750	Pennsylvania R. R. Co. (Pa.)	do.	Pennsylvania Station.
60	Tow.	7	240	Joseph H. Wood	Newark, N. J.	Foot Madison Street.
61	Tow.	6	1,100	Delaware, Lackawanna & Western R. R. Co. (Pa.)	New York, N. Y.	90 West Street.

¹⁰ Formerly st. s. Mary Jane.
¹¹ Formerly st. s. S. A. McCauley.
¹² Formerly {^a st. s. Neptuno.
^b Mexican st. s. Neptune.
¹³ Formerly {^a st. s. Nevada.
^b Russian st. s. Rogday.

¹⁴ Formerly st. s. {^a Houma.
^b Cape Henlopen.
^c Winifred O'Donnell.
¹⁵ Formerly st. s. West Niger.
¹⁶ Formerly {^a German st. s. Bochum.
^b st. s. Montpeller.
¹⁷ Formerly st. s. Daniel McElroy.

Steam Vessels

Line No.	Official No.	Signal letters	Rig	Name of vessel	Tonnage		Dimensions			When built	Where built
					Gross	Net	Length	Breadth	Depth		
							Feet	Feet	Feet		
1	213704		St. s.	NEWARK.....	230	166	99.8	26.1	13.4	1915	Elizabethport, N. J.
2	220538		St. s.	Newark.....	69	47	68.9	19.0	8.7	1920	Newark, N. J.
3	205018		St. s.	¹ NEWARKER.....	59	40	63.0	16.1	7.6	1908	Buffalo, N. Y.
4	217324	LPCW	St. s.	NEWBURGH.....□+	5,601	3,390	400.5	64.2	30.4	1918	Newburgh, N. Y.
5	130058		St. s.	NEWCASTLE.....	94	64	77.8	20.5	9.5	1902	Camden, N. J.
6	130179	JTVP	St. s.	Newport.....□+	2,643	1,653	325.0	38.2	23.9	1890	Chester, Pa.
7	209398	LCOB	St. s.	NEWTON.....□+	5,001	3,093	389.0	64.6	28.0	1911	Quincy, Mass.
8	225257		St. s.	NEWTON.....	195	133	92.8	24.4	12.5	1925	Wilmington, Del.
9	205073		St. p.	NEWTOWN.....	447	348	130.5	27.5	11.2	1908	Boston, Mass.
10	96554		St. p.	² NEW AMSTERDAM.....	1,019	642	180.5	37.3	14.2	1901	Newburgh, N. Y.
11	227565		St. s.	NEW BEDFORD.....	1,116	451	202.6	36.2	13.0	1928	Quincy, Mass.
12	218615	LSDP	St. s.	NEW BRITAIN.....□+○	4,828	3,047	386.8	62.2	27.4	1919	Arlington, N. Y.
13	130757		St. s.	NEW BRUNSWICK.....	782	531	200.0	46.0	15.4	1897	Philadelphia, Pa.
14	81299		St. p.	³ NEW CASTLE.....	721	454	196.0	37.4	14.1	1890	Newburgh, N. Y.
15	130759	KNGD	St. s.	NEW ENGLAND.....□	230	70	121.0	23.8	12.0	1897	Camden, N. J.
16	204647	KWJH	St. s.	NEW ENGLAND.....	417	265	118.0	31.4	11.3	1907	Quincy, Mass.
17	130581	KLFC	St. s.	NEW HAMPSHIRE.....○	2,395	1,505	302.7	44.0	17.5	1892	Wilmington, Del.
18	206655		St. s.	⁴ NEW HAMPSHIRE.....	80	54	68.6	20.0	9.3	1909	Cleveland, Ohio.
19	204200	KWDL	St. s.	NEW HAVEN.....○	2,930	1,986	275.7	45.1	16.7	1907	Chester, Pa.
20	221805	MDHL	St. s.	NEW JERSEY.....□+△	6,484	4,002	416.8	66.1	32.7	1921	Bath, Me.
21	223623		St. s.	NEW JERSEY.....	95	46	71.0	20.1	11.2	1924	Cleveland, Ohio.
22	206082	KVVJ	St. s.	NEW LONDON.....	2,818	1,893	278.5	44.0	19.0	1909	Wilmington, Del.
23	209128		St. w.	New Lotus.....	46	46	81.0	18.0	4.5	1919	Indian Village, La.
24	224347		St. s.	NEW ORLEANS.....□+	1,952	925	234.0	45.0	17.0	1924	San Francisco, Calif.
25	224942		St. p.	NEW ORLEANS.....□+	501	501	144.0	55.0	7.0	1925	Jeffersonville, La.
26	217618	LQBH	St. s.	NEW WINDSOR.....□+	5,590	3,451	400.5	64.2	30.4	1919	Newburgh, N. Y.
27	130450	KGNQ	St. s.	New York.....	770	523	207.5	31.1	12.4	1889	Wilmington, Del.
28	130602		St. s.	New York.....	896	537	175.0	36.6	13.3	1892do.....
29	130736	KNDM	St. s.	NEW YORK.....□+	540	301	155.0	28.1	19.9	1897do.....
30	145195		St. s.	⁵ New York.....	138	88	96.4	28.2	7.9	1879	Greenpoint, N. Y.
31	206239	LBCP	St. s.	NEW YORK.....	2,818	1,893	278.5	44.0	19.0	1909	Wilmington, Del.
32	208788		St. s.	NEW YORK.....	45	31	61.0	16.0	8.0	1911	Lorain, Ohio.
33	211165		St. s.	NEW YORK.....	99	51	71.0	20.0	12.5	1913	Cleveland, Ohio.
34	213937	LFTP	St. s.	NEW YORK.....□△	6,458	4,013	416.8	66.1	31.1	1916	Quincy, Mass.
35	219393	LVOP	St. s.	⁶ NEW YORK.....□+○	5,570	3,498	410.5	64.0	27.1	1919	South San Francisco, Calif.
36	219650	LVRQ	St. s.	⁷ New York.....	173	118	94.9	24.8	13.0	1920	West New Brighton, N. Y.
37	223901	MFNL	St. s.	NEW YORK.....□+△	4,989	2,703	385.3	72.5	20.9	1924	Sparrows Point, Md.
38	130946		St. s.	NEW YORK CENTRAL.....	110	75	72.4	20.7	9.7	1901	Newburgh, N. Y.
39	203525		St. s.	NO. 1.....□	215	146	96.6	24.6	12.0	1906do.....
40	214507		St. s.	NEW YORK CENTRAL.....□	210	143	104.3	24.8	12.1	1916	Wilmington, Del.
41	130878		St. s.	NEW YORK CENTRAL.....□	457	311	101.5	30.6	11.5	1900	Port Richmond, N. Y.
42	203594	KVQN	St. s.	NEW YORK CENTRAL.....□	410	278	100.4	30.5	11.5	1906do.....
43	130937		St. s.	NEW YORK CENTRAL.....□	280	190	101.5	30.6	11.5	1901do.....
44	131000		St. s.	NEW YORK CENTRAL.....□	113	77	73.0	21.5	9.9	1903	Newburgh, N. Y.
45	202673		St. s.	NEW YORK CENTRAL.....□	144	99	80.5	25.5	11.5	1905do.....
46	214670		St. s.	NEW YORK CENTRAL.....□	219	149	102.0	25.0	12.0	1916	Wilmington, Del.
47	117017		St. s.	⁸ NEW YORK CENTRAL.....□	175	119	94.7	23.1	11.1	1901	Newburgh, N. Y.
48	130947		St. s.	NEW YORK CENTRAL.....□	110	75	72.4	20.7	9.7	1901do.....
49	100415		St. s.	⁹ NEW YORK, CENTRAL.....□	103	51	82.0	19.5	9.5	1887	Camden, N. J.
50	155151		St. s.	¹⁰ NEW YORK CENTRAL.....□	103	51	82.0	19.5	9.5	1887do.....
51	214501		St. s.	NEW YORK CENTRAL.....□	558	357	106.7	31.0	15.4	1916	Port Richmond, N. Y.

¹ Formerly st. s. Grover Cleveland.
² Formerly st. p. Harry B. Hollins.
³ Formerly st. p. Whitehall.
⁴ Formerly st. s. William A. Field.

⁵ Formerly st. s. ^(a) Transit.
^(b) Herbert T. Pontin.
⁶ Formerly st. s. West Kader.
⁷ Formerly st. s. Rattler.

Line No.	Service	Crew	Horsepower	Name of owner	Home port	Address of owner
1	Tow.	7	850	Central R. R. Co. of New Jersey (N. J.)	New York, N. Y.	143 Liberty Street.
2	Tow.	4	150	Newark & New York Towboat Co. (N. J.)	Newark, N. J.	1 Passaic Street.
3	Tow.	5	150	City of Newark	do.	do.
4	Frt.	43	3,000	United States Shipping Board	New York, N. Y.	45 Broadway.
5	Tow.	7	350	Charles E. Davis, Jr.	Philadelphia, Pa.	Hourse Building.
6	Pas.	49	2,100	Steamship Newport (Del.)	San Francisco, Calif.	318 Market Street.
7	Frt.	38	2,600	Mystic Steamship Co. (Mass.), trustees	Boston, Mass.	250 Stuart Street.
8	Tow.	5	900	Delaware, Lackawanna & Western Railroad Co. (Pa.)	New York, N. Y.	90 West Street.
9	Fer.	7	660	Boston Revere Beach & Lynn R. R. Co. (Mass.)	Boston, Mass.	Rowes Wharf.
10	Fer.	5	700	Cartaret Ferry Corporation (N. J.)	New York, N. Y.	17 Battery Place.
11	Pas.	34	1,200	New England S. S. Co. (Conn.)	New Bedford, Mass.	Pier 9.
12	Frt.	33	2,500	Great Northwester. Shipping Corporation (N. Y.)	New York, N. Y.	67 Exchange Place.
13	Fer.	7	1,700	Pennsylvania R. R. Co. (Pa.)	do.	Pier D, Jersey City, N. J.
14	Fer.	9	540	Delaware-New Jersey Ferry Co. (Del.)	Wilmington, Del.	Foot East Fourth Street.
15	Fsh.	35	500	New England Fish Co. (Me.)	Portland, Me.	44 Boston Fish Pier, Boston, Mass.
16	Frt.	7	400	New England Steamship Co. (Conn.)	New London, Conn.	State Street.
17	Pas.	70	2,500	do.	do.	do.
18	Tow.	5	1,000	Great Lakes Towing Co. (N. J.)	Duluth, Minn.	N. P. Dock.
19	Frt.	22	1,600	New England Steamship Co. (Conn.)	New London, Conn.	State Street.
20	Tnk.	33	3,000	Texas Co. (Del.)	Wilmington, Del.	7 West Tenth Street.
21	Tow.	4	700	Great Lakes Towing Co. (N. J.)	Duluth, Minn.	N. P. Dock.
22	Frt.	18	2,000	Central Vermont Transportation Co. (Me.)	Portland, Me.	85 Exchange Street.
23	Pas.	6	70	U. G. I. Contracting Co. (Del.)	Memphis, Tenn.	Philadelphia, Pa.
24	Fer.	13	1,400	Southern Pacific Golden Gate Ferries (Calif.)	San Francisco, Calif.	65 Market Street.
25	Fer.	12	490	Algiers Public Service Co. (La.)	New Orleans, La.	Canal Street Ferry House.
26	Frt.	44	3,000	United States Shipping Board	New York, N. Y.	45 Broadway.
27	Frt.	24	689	New York, Philadelphia & Norfolk R. R. Co. (Va.)	Cape Charles, Va.	do.
28	Fer.	6	600	City of Portsmouth and County of Norfolk	Norfolk, Va.	Portsmouth, Va.
29	Pit.	20	800	United New York Sandy Hook Pilots Association (N. Y.)	New York, N. Y.	Staten Island Ferry, N. Y.
30	Frt.	7	125	Phillip J. Kenny	do.	17 Battery Place.
31	Frt.	18	2,000	Central Vermont Transportation Co. (Me.)	Portland, Me.	85 Exchange Street.
32	Fsh.	5	55	Booth Fisheries Co. (Del.)	Chicago, Ill.	205 North Michigan Avenue.
33	Tow.	4	400	Great Lakes Towing Co. (N. J.)	Duluth, Minn.	N. P. Dock.
34	Tnk.	34	2,000	Texas Co. (Del.)	Wilmington, Del.	7 West Tenth Street.
35	Frt.	44	2,800	States S. S. Co. (Nev.)	Portland, Oreg.	Porter Building.
36	Tow.	7	900	Delaware & Western R. R. Co. (Pa.)	New York, N. Y.	60 West Street.
37	Pas.	186	2,680	Eastern Steamship Lines (Me.)	Portsmouth, N. H.	India Wharf, Boston, Mass.
38	Tow.	7	225	New York Central R. R. Co. (N. Y.)	New York, N. Y.	6 Beaver Street.
39	Tow.	6	500	do.	do.	Do.
40	Tow.	7	500	do.	do.	Do.
41	Tow.	5	250	do.	do.	Do.
42	Tow.	10	300	do.	do.	Do.
43	Tow.	9	300	do.	do.	Do.
44	Tow.	7	250	do.	do.	Do.
45	Tow.	6	350	do.	do.	Do.
46	Tow.	7	500	do.	do.	Do.
47	Tow.	6	500	do.	do.	Do.
48	Tow.	7	225	do.	do.	Do.
49	Tow.	6	232	do.	do.	Do.
50	Tow.	6	232	do.	do.	Do.
51	Frt.	7	300	do.	do.	Do.

¹ Formerly st. s. S. R. Callaway.

² Formerly st. s. ^(a) Interstate. ^(b) New York Central Lighterage Co. No. 12.

¹⁰ Formerly st. s. ^(a) Oakland. ^(b) New York Central Lighterage Co. No. 13.

Line No.	Official No.	Signal letters	Rlg	Name of vessel	Tonnage		Dimensions			When built	Where built
					Gross	Net	Length	Breadth	Depth		
1	206133		St. s.	NEW YORK CENTRAL No. 15. □	267	155	110.9	27.6	13.5	1909	Quincy, Mass.
2	224269		St. s.	NEW YORK CENTRAL No. 16. □	169	115	84.4	23.6	12.2	1924	Elizabethport, N. J.
3	206923		St. s.	NEW YORK CENTRAL No. 17. □	210	145	96.6	24.6	12.5	1909	Newburgh, N. Y.
4	211726		St. s.	NEW YORK CENTRAL No. 18. □	255	173	99.4	25.5	13.0	1913	do.
5	210748		St. s.	NEW YORK CENTRAL No. 19. □	159	108	80.3	21.5	11.4	1912	do.
6	210749		St. s.	NEW YORK CENTRAL No. 20. □	159	108	80.3	21.5	11.4	1912	do.
7	131001		St. s.	NEW YORK CENTRAL No. 23. □	113	77	73.0	21.5	9.9	1903	do.
8	224270		St. s.	NEW YORK CENTRAL No. 24. □	169	115	84.4	23.6	12.2	1924	Elizabethport, N. J.
9	204760		St. s.	NEW YORK CENTRAL No. 25. □	215	146	96.6	24.6	12.0	1907	Newburgh, N. Y.
10	206924		St. s.	NEW YORK CENTRAL No. 26. □	210	143	96.6	24.6	12.5	1909	do.
11	207774	LBPR	St. s.	NEW YORK CENTRAL No. 27. □	231	156	97.5	25.6	12.2	1910	Camden, N. J.
12	210560		St. s.	NEW YORK CENTRAL No. 28. □	508	345	101.8	31.5	13.6	1912	Port Richmond, N. Y.
13	210561		St. s.	NEW YORK CENTRAL No. 29. □	281	191	99.3	35.5	11.9	1912	do.
14	222741	MDWQ	St. s.	NEW YORK CENTRAL No. 30. □	235	160	102.0	25.6	11.9	1923	Brooklyn, N. Y.
15	222786	MFBK	St. s.	NEW YORK CENTRAL No. 31. □	235	160	102.0	25.6	11.9	1923	do.
16	222787	MFBL	St. s.	NEW YORK CENTRAL No. 32. □	235	160	102.0	25.6	11.9	1923	do.
17	223573		St. s.	New York Marine Co. No. 4.	38	26	59.0	15.8	7.3	1920	Charlestown, Mass.
18	203113		St. s.	New York Marine Co. No. 5.	34	23	53.8	17.0	6.4	1906	Milford, Del.
19	222825		St. s.	New York Marine Co. No. 10.	106	72	81.3	20.6	9.9	1919	do.
20	130738		St. s.	NIAGARA	1,760	1,324	249.5	41.4	16.8	1897	West Bay City, Mich.
21	205694		St. s.	Niagara	23	16	56.6	14.0	6.0	1906	Lorain, Ohio.
22	209385		St. s.	Niagara	35	24	50.0	15.3	7.7	1911	Buffalo, N. Y.
23	210464		St. s.	NIAGARA	1,250	850	183.7	40.0	16.0	1912	Newburgh, N. Y.
24	218785	LSNF	St. s.	Niagara	177	30	95.5	24.7	12.2	1919	Sturgeon Bay, Wis.
25	214857		St. s.	Nile	77	34	72.9	18.2	7.9	1917	Bellingham, Wash.
26	130519		St. s.	Nimrod	116	58	94.0	21.8	8.9	1890	Athens, N. Y.
27	219321	LTWS	St. s.	NIPMUC	5,969	4,477	410.5	54.2	27.0	1919	Portsmouth, N. H.
28	218836	LSQJ	St. s.	NISHIMAH	6,070	3,729	401.4	53.2	31.9	1919	Vancouver, Wash.
29	136740	KQOJ	St. s.	Nizina	2,373	1,679	237.5	42.0	23.4	1899	Lorain, Ohio.
30	214579	LIMW	St. s.	Noble Maxwell	578	352	159.0	35.1	13.2	1916	Rockland, Me.
31	219329	LVBV	St. s.	NOCCALULA	5,411	3,375	400.7	54.2	30.2	1919	Pensacola, Fla.
32	219053	LTGJ	St. s.	NOCKUM	6,024	4,291	402.6	53.0	32.0	1919	Oakland, Calif.
33	130859	KPVF	St. s.	Nome City	939	597	230.0	38.0	16.2	1900	Fairhaven, Calif.
34	201557	KTMS	St. s.	Nonpareil	187	99	101.0	25.0	12.0	1904	Noank, Conn.
35	216859		St. s.	Nonpareil	74	50	78.2	19.4	8.6	1918	Greenport, N. Y.
36	220687	MBQL	St. s.	NORA	9,620	7,170	467.6	62.7	31.3	1920	Camden, N. J.
37	224203		St. p.	Nora Belle	31	31	64.6	20.0	3.1	1924	Antiquity, Ohio.
38	130328	KCVS	St. s.	Norfolk	211	105	116.3	23.0	12.0	1885	Wilmington, Del.
39	203794		St. s.	NORFOLK	99	67	76.5	19.6	8.0	1907	Philadelphia, Pa.
40	214564	LGMV	St. s.	NORFOLK	2,453	1,759	253.0	43.5	21.5	1916	Ecorse, Mich.
41	222728		St. s.	NORFOLK	89	60	69.5	21.7	9.3	1923	Tottenville, N. Y.
42	217399	LPHC	St. s.	NORMA	2,048	1,513	299.6	45.0	22.6	1918	Wilmington, Del.
43	130025		St. s.	Norman R.	31	17	53.0	17.0	6.7	1871	Pittsburgh, Pa.
44	212648	LDSK	St. s.	NORMAN BRIDGE	4,323	2,673	365.4	50.3	29.8	1913	Newcastle-on-Tyne, England.
45	203543		St. s.	NORMAN B. REAM	7,053	5,444	580.0	58.0	27.4	1906	Chicago, Ill.
46	206125		St. w.	Northern	185	117	125.0	26.0	4.0	1909	Jeffersonville, Ind.
47	208377	LBTf	St. s.	NORTHLAND	2,055	1,205	201.2	51.0	18.0	1911	Wilmington, Del.
48	130733		St. s.	Northumberland	107	99	134.2	20.2	9.3	1897	Pocomoke City, Md.
49	130855		St. s.	NORTHUMBERLAND	993	675	190.0	41.0	11.0	1900	Philadelphia, Pa.
50	155177	KQVM	St. s.	NORTHWESTERN	3,994	1,949	336.2	43.2	22.0	1889	Chester, Pa.
51	210453		St. w.	Northwestern	443	413	149.5	30.0	4.5	1912	Portland, Ore.

1 Formerly st. s. ^a Transfer No. 22.
 2 Formerly st. s. ^b New York Marine Co. No. 6.
 3 Formerly st. s. ^c Howard M. Justine.
 4 Formerly st. s. ^b Strobridge.
 5 Formerly st. s. ^c Mason F. Grymes.

6 Formerly U. S. S. Harbor Tug No. 83.
 7 Formerly st. s. Frank Lenahan.
 8 Formerly st. s. Energy.
 9 Formerly st. s. ^a Eureka.
 10 Formerly st. s. ^b Ketchikan.

Line No.	Service	Crew	Horsepower	Name of owner	Home port	Address of owner
1	Tow.	13	600	New York Central R. R. Co. (N. Y.)	New York, N. Y.	6 Beaver Street.
2	Tow.	7	450	do	do	Do.
3	Tow.	7	600	do	do	Do.
4	Tow.	7	5,540	do	do	Do.
5	Tow.	6	4,100	do	do	Do.
6	Tow.	6	450	do	do	Do.
7	Tow.	7	250	do	do	Do.
8	Tow.	3	450	do	do	Do.
9	Tow.	7	400	do	do	Do.
10	Tow.	6	500	do	do	Do.
11	Tow.	5	950	do	do	Do.
12	Tow.	8	350	do	do	Do.
13	Tow.	7	350	do	do	Do.
14	Tow.	6	750	do	do	Do.
15	Tow.	6	750	do	do	Do.
16	Tow.	6	750	do	do	Do.
17	Tow.	5	92	New York Marine Co. (N. J.)	do	17 Battery Place.
18	Tow.	5	50	do	do	Do.
19	Tow.	6	250	do	do	Do.
20	Frt.	18	900	Gravel Products Corporation (N. Y.)	Buffalo, N. Y.	78 Perry Street
21	Fsh.	2	55	Niels A. Larson	Erle, Pa.	316 E. 5th Street.
22	Tow.	2	150	State of New York	Oswego, N. Y.	Syracuse, N. Y.
23	Fer.	8	1,600	New York Central R. R. Co. (N. Y.)	New York, N. Y.	6 Beaver Street.
24	Tow.	11	450	Lehigh Valley R. R. Co. of N. J. (N. J.)	do	143 Liberty Street.
25	Fsh.	4	100	Pacific American Fisheries Co. (Me.)	Seattle, Wash.	South Bellingham, Wash.
26	Pas.	13	450	Mobile Towing & Wrecking Co. (Ala.)	Mobile, Ala.	Foot Dauphin Street.
27	Frt.	54	2,800	United States Shipping Board	Portsmouth, N. H.	Ellot, Me.
28	Frt.	46	2,800	do	Portland, Oreg.	514 Spaulding Building.
29	Frt.	30	900	Alaska S. S. Co. (Nev.)	New York, N. Y.	120 Broadway.
30	Tow.	12	800	Boston Sand & Gravel Co. (Mass.)	Boston, Mass.	88 Broad Street.
31	Frt.	45	2,000	United States Shipping Board	Pensacola, Fla.	
32	Ref.	40	2,800	do	San Francisco, Calif.	399 Pine Street.
33	Pas.	26	637	Charles Nelson Co. (Calif.)	San Francisco, Calif.	230 California Street.
34	Tow.	5	650	Wood Towing Corporation (Va.)	Norfolk, Va.	Roanoke Dock.
35	Tow.	7	200	Fred B. Dalzell	New York, N. Y.	24 State Street.
36	Tnk.	39	3,200	Grace Steamship Co. (Del.)	do	10 Hanover Square.
37	Fer.	2	60	Manchester Ferry Co. (Ohio)	Cincinnati, Ohio	Manchester, Ohio.
38	Tow.	12	915	New York Philadelphia & Norfolk R. R. Co. (Va.)	Cape Charles, Va.	
39	Tow.	2	350	Atlantic Coast Line R. R. Co.	Norfolk, Va.	A. O. L. Station.
40	Frt.	31	1,300	Clyde Steamship Co. (Me.)	New York, N. Y.	Pier 36, North River.
41	Tow.	9	300	Eastern Steamship Lines (Me.)	do	Pier 19, North River.
42	Frt.	35	1,700	Norma Steamship Corporation (Del.)	do	17 Battery Place.
43	Tow.	5	300	N. R. Halliday	St. Louis, Mo.	Cairo, Ill.
44	Tnk.	37	1,800	Pan American Petroleum & Transport Co. (Del.)	Los Angeles, Calif.	714 West Tenth Street.
45	Frt.	25	1,800	Pittsburgh Steamship Co. (W. Va.)	Duluth, Minn.	Wolvin Building.
46	Tow.	6	300	Edward T. Slider	Louisville, Ky.	4734 West Broadway.
47	Pas.	60	2,400	Norfolk & Washington Steamboat Co. (Va.)	Washington, D. C.	Seventh Street Wharf.
48	Fsh.	9	350	Morris Fisher Co. (Va.)	Reedville, Va.	General delivery.
49	Frt.	44	1,500	Baltimore & Virginia Steamboat Co. (Md.)	Baltimore, Md.	Pier 3, Light Street.
50	Pas.	80	2,600	Alaska Steamship Co. (Nev.)	New York, N. Y.	120 Broadway.
51	Pas.	12	700	Salem Navigation Co. (Oreg.)	Portland, Oreg.	Foot Irving Street.

⁷ Formerly st. s. Carrie T. Meeseck.

⁸ Formerly st. s. N. M. Jones.

⁹ Formerly British st. s. Norman Bridge.

¹⁰ Formerly st. s. Orizaba.

¹¹ Formerly st. w. Grahamona.

Line No.	Official No.	Signal letters	Rig	Name of vessel	Tonnage		Dimensions			When built	Where built
					Gross	Net	Length	Breadth	Depth		
1	211076		St. s.	NORTH AMERICAN...□+⊕	2,317	1,262	259.0	47.1	18.3	1913	Ecorse, Mich.....
2	211727	LDHC	St. s.	NORTH AMERICAN.....	134	14	82.0	21.5	10.4	1913	Camden, N. J.....
3	210081		St. s.	NORTH HARBOR.....	73	30	68.7	17.0	11.0	1912	Cleveland, Ohio.....
4	222653	MDKL	St. s.	NORTH KING.....□	5,064	3,386	375.7	50.7	27.3	1903	Vege sack, Germany.....
5	207282	LBJT	St. s.	NORTH LAND.....□⊕	3,121	1,753	304.4	47.2	15.6	1910	Wilmington, Del.....
6	217401	LPHF	St. s.	NORTH POLE.....+	4,130	2,501	339.3	49.1	26.3	1918	Baltimore, Md.....
7	3628		St. s.	North Pole.....	98	67	114.0	21.8	6.4	1894	Saugatuck, Mich.....
8	130979	KRTV	St. s.	Norumbega.....	304	142	146.0	28.6	10.1	1902	Bath, Me.....
9	219544	LVMH	St. s.	NORUMBEGA.....□+	5,582	4,091	410.5	54.2	27.0	1920	Portsmouth, N. H.....
10	205195		St. s.	Norwalk.....	110	75	75.6	22.8	9.7	1908	Tottenville, N. Y.....
11	220631	MBND	St. s.	NORWALK.....□	2,157	1,310	250.8	42.6	25.6	1920	Wilmington, Del.....
12	207247		St. s.	NORWAY.....△	6,673	5,314	504.0	58.0	25.6	1910	Toledo, Ohio.....
13	201446	KT LB	St. s.	Norwood.....□⊕	1,323	1,017	203.0	36.5	15.0	1904	Winslow, Wash.....
14	217145	LNMT	St. s.	NOSA CHIEF.....□+⊕	2,718	1,538	299.4	45.0	22.8	1918	Elizabeth, N. J.....
15	220019	LWND	St. s.	NOSA KING.....□+⊕	3,237	1,976	324.0	46.2	25.0	1920	Mobile, Ala.....
16	219833	LWFJ	St. s.	NOSA PRINCE.....□⊕	3,280	1,997	324.0	46.2	25.0	1920	do.....
17	220489	MBQW	St. s.	NOSA QUEEN.....□⊕	3,280	1,997	324.0	46.2	25.0	1920	do.....
18	130672	KMBJ	St. s.	NOTTINGHAM.....	408	204	128.5	27.3	17.1	1894	Camden, N. J.....
19	130305		St. s.	Novelty.....	63	42	71.5	17.5	6.5	1884	North Bend, Oreg.....
20	211426	LDCB	St. s.	NOYO.....□+⊕	1,410	836	224.4	41.0	16.6	1913	San Francisco, Calif.....
21	201450		St. w.	Nugent.....	97	97	120.0	24.0	3.6	1904	Jeffersonville, Ind.....
22	125943		St. s.	Numatic.....	62	42	71.3	17.3	8.5	1881	Jersey City, N. J.....
23	200669		St. s.	No. 15, M. F. D.....	194	132	106.2	26.0	13.7	1903	Chicago, Ill.....
24	203072		St. s.	No. 29, M. F. D.....	148	91	96.0	25.8	11.6	1906	Manitowoc, Wis.....
25	226035		St. s.	No. 69.....	103	70	81.7	20.8	9.7	1918	City Island, N. Y.....
26	218736		St. s.	No. 201 (steel).....□	197	161	150.0	30.4	5.2	1919	Jacksonville, Fla.....
27	130125		St. s.	Nyack.....	1,188	955	231.0	33.0	14.7	1878	Buffalo, N. Y.....
28	130523		St. s.	Nyack.....	117	58	90.0	22.2	9.8	1891	Philadelphia, Pa.....
29	155463		St. p.	NYACK.....	493	310	157.0	30.0	13.0	1903	do.....
30	216494		St. s.	O. F. Soule.....	69	58	82.0	17.8	5.5	1899	Chittanooga, N. Y.....
31	200203		St. s.	O. S. McFARLAND.....⊕	3,762	3,130	370.8	50.2	24.2	1903	Toledo, Ohio.....
32	216770	LMNK	St. s.	O. T. WARING.....□+⊕	5,579	3,379	411.6	53.4	29.8	1918	Wilmington, Del.....
33	19447		St. p.	Oakland.....	1,672	1,108	265.0	41.5	16.0	1875	Oakland, Calif.....
34	216387	LKSV	St. s.	OAKLAND.....+	6,002	4,492	402.6	53.0	32.0	1918	do.....
35	213624	LFPD	St. s.	OAKLEY L. ALEXANDER.....+	5,284	3,325	368.6	55.2	30.5	1915	Camden, N. J.....
36	210689	LVTD	St. s.	OAKMAN.....□+	6,051	3,759	402.6	53.2	32.0	1920	Alexandria, Va.....
37	220662	MBCQ	St. s.	OAKMAR.....□+⊕	5,766	3,573	384.4	51.2	25.4	1920	Okayama, Japan.....
38	219842	LWFQ	St. s.	OAK PARK.....□+⊕	6,090	3,758	402.6	53.2	32.0	1920	Alexandria, Va.....
39	210463	LVGW	St. s.	OAKSPRING.....□+⊕	6,059	3,743	402.6	53.2	32.0	1919	do.....
40	220758	MBSJ	St. s.	OAKWOOD.....□+⊕	6,071	3,781	402.6	53.2	32.0	1920	do.....
41	212921		St. p.	Oast.....	18	18	63.8	16.8	2.2	1915	Maulsby Point, N. C.....
42	218909	LSVG	St. s.	O'BRIEN.....	426	200	142.0	27.7	14.8	1919	New York, N. Y.....
43	157564		St. s.	O'BRIEN BOYS.....	121	82	84.6	19.0	8.8	1900	Philadelphia, Pa.....
44	155420		St. s.	O'BRIEN BROTHERS.....	108	73	81.6	21.8	9.7	1901	Tottenville, N. Y.....
45	211545		St. s.	O'Brien No. 2.....	32	21	48.6	16.8	6.3	1913	Tottenville, N. Y.....
46	76763	KJFT	St. s.	Observation.....	122	83	92.4	17.8	9.2	1888	Brooklyn, N. Y.....
47	220025	LWNG	St. s.	OCCIDENTAL.....□⊕	6,481	4,018	416.8	56.1	31.1	1920	Bath, Me.....
48	217704	LRCG	St. s.	OCEAN.....⊕	301	96	135.0	22.8	13.4	1918	Superior, Wis.....
49	223366		St. s.	OCEAN CITY.....	1,028	694	189.5	36.1	14.7	1923	Wilmington, Del.....
50	155098		St. s.	Ocean View.....	108	35	91.8	17.0	9.2	1894	Noank, Conn.....
51	116363		St. s.	Oceland II.....	86	59	83.8	18.6	8.8	1890	Brooklyn, N. Y.....
52	120554		St. s.	Oceland III.....	29	14	55.7	15.5	7.0	1883	Baltimore, Md.....
53	207175		St. s.	OCTOBARA.....⊕	4,329	2,652	340.0	45.2	28.0	1910	Wyandotte, Mich.....
54	204455		St. s.	ODANAH.....△	4,658	3,391	420.0	52.0	28.0	1907	Lorain, Ohio.....
55	220880	MCDF	St. s.	ODUNA.....□+⊕	3,474	2,071	320.7	46.0	24.4	1920	Oakland, Calif.....
56	155368		St. s.	OGONTZ.....	113	77	84.3	19.0	9.2	1899	Philadelphia, Pa.....
57	218408	LRSW	St. s.	OGONTZ.....□+⊕	5,562	3,434	390.0	54.2	27.6	1919	Hog Island, Pa.....
58	206153		St. s.	OHIO.....	98	51	71.0	20.0	11.0	1916	Cleveland, Ohio.....
59	224083		St. w.	Ohio.....	66	66	64.7	30.0	3.0	1924	Paducah, Ky.....
60	224214		St. w.	Ohio.....	179	157	124.0	30.0	4.2	1924	Vicksburg, Miss.....
61	212314	LDMK	St. s.	OHIOAN.....□⊕	6,525	4,029	407.7	53.7	28.1	1914	Sparrows Point, Md.....
62	155129		St. s.	OHIOAN.....	46	23	65.0	15.4	5.8	1886	Milton, Fla.....

1 Formerly German st. s. Liebenfels.
 2 Formerly U. S. N. Houston.
 3 Formerly st. s. Bon Ami.
 4 Formerly st. s. Garfield.
 5 Formerly st. s. Capital of Nebraska.
 6 Formerly st. s. Oklahoma City.
 7 Formerly st. s. Atlanta of Texas.
 8 Formerly Aroline.
 9 Formerly Admiral Goodrich.

9 Formerly st. s. Charles E. Soper.
 10 Formerly U. S. Navy No. 69.
 11 Formerly st. p. Ocean City.
 12 Formerly st. s. Kensington.
 13 Formerly st. s. M. A. Reeb.
 14 Formerly st. s. Franklin.
 15 Formerly st. s. Nevada.
 16 Formerly st. s. Clemence C. Morse.

Line No.	Service	Crew	Horsepower	Name of owner	Home port	Address of owner
1	Pas.	50	2,000	Chicago, Duluth & Georgian Bay Transit Co. (Ind.)	Chicago, Ill.	110 West Adams Street.
2	Tow.	10	50	Texas Co. (Del.)	Wilmington, Del.	7 West Tenth Street.
3	Tow.	4	300	Great Lakes Towing Co. (N. J.)	Duluth, Minn.	N. P. Dock.
4	Fsh.	25	2,800	Alaska-Portland Packers Association (Oreg.)	Seattle, Wash.	Yeon Building.
5	Pas.	110	4,000	Eastern Steamship Lines (Me.)	Portsmouth, N. H.	India Wharf, Boston, Mass.
6	Ref.	68	1,800	United States Shipping Board	Baltimore, Md.	22 Light Street.
7	Pas.	10	200	Fred Hintze	Chicago, Ill.	2814 North Maplewood Avenue.
8	Pas.	15	700	Maine Central R. R. Co. (Me.)	Portland, Me.	Union Station.
9	Frt.	53	2,800	United States Shipping Board	Portsmouth, N. H.	Elliot, Me.
10	Tow.	8	400	Red Star Towing & Transportation Co. (W. Va.)	New York, N. Y.	17 Battery Place.
11	Frt.	24	1,250	Eastern Steamship Lines (Me.)	Newport News, Va.	Elliot, Me.
12	Frt.	24	2,000	Great Lakes Steamship Co. (Del.)	Oswego, N. Y.	Keith Building, Syracuse, N. Y.
13	Frt.	25	675	Pacific American Fisheries (Me.)	Seattle, Wash.	South Bellingham, Wash.
14	Frt.	34	1,500	New Orleans & South American S. S. Co. (La.)	New Orleans, La.	Queen and Crescent Building.
15	Frt.	40	1,600	do.	do.	Do.
16	Frt.	40	1,600	do.	do.	Do.
17	Frt.	40	1,600	do.	do.	Do.
18	Tow.	15	1,000	Delaware Lackawanna & Western Coal Co. (N. J.)	New York, N. Y.	120 Broadway.
19	Fsh.	7	125	James E. Sayles	Ketchikan, Alaska	
20	Frt.	29	1,250	National Steamship Co. (Calif.)	San Francisco, Calif.	620 Market Street.
21	Tow.	10	300	Baker Tow Boat Co. (Ala.)	Mobile, Ala.	Tuscaloosa, Ala.
22	Tow.	5	250	G. H. Dalzell	New York, N. Y.	24 State Street.
23	Frb.	10	750	City of Milwaukee, (Wis.)	Milwaukee, Wis.	City Hall.
24	Frb.	8	700	do.	do.	Do.
25	Tow.	3	350	City of New York	New York, N. Y.	Municipal Building.
26	Tnk.	10	150	Mexican Petroleum Corporation (Me.)	do.	120 Broadway.
27	Frt.	30	1,200	Finn-Olsen Freighting Co. (Wis.)	Milwaukee, Wis.	Marinette, Wis.
28	Tow.	6	900	Erle R. R. Co. (N. Y.)	New York, N. Y.	50 Church Street.
29	Fer.	7	500	North River Ferry Co. (N. Y.)	do.	103 Park Avenue.
30	Frt.	3	75	C. E. French	Oswego, N. Y.	Syracuse, N. Y.
31	Frt.	26	1,000	Lakewood S. S. Co. (Ohio)	Cleveland, Ohio	Western Reserve Building.
32	Tnk.	36	2,500	Standard Shipping Co. (Del.)	Wilmington, Del.	c/o Corporation Trust Co. of America.
33	Fer.	13	200	Central Pacific Railway Co. (Utah)	San Francisco, Calif.	65 Market Street.
34	Frt.	73	2,800	United States Shipping Board	do.	369 Pine Street.
35	Frt.	41	2,200	Pocahontas S. S. Co. (Del.)	Wilmington, Del.	Du Pont Building.
36	Frt.	35	2,700	United States Shipping Board	Mobile, Ala.	
37	Frt.	34	3,000	Calmar S. S. Corporation (Del.)	New York, N. Y.	25 Broadway.
38	Frt.	50	3,000	United States Shipping Board	do.	45 Broadway.
39	Frt.	36	2,800	do.	do.	Do.
40	Frt.	35	2,800	do.	Houston, Tex.	
41	Frt.	2	30	Henry H. Hunt	Wilmington, N. C.	Point Caswell, N. C.
42	Tow.	18	850	Steamtug O'Brien (N. Y.)	New York, N. Y.	233 Broadway.
43	Tow.	10	500	Steamtug O'Brien Boys (N. Y.)	do.	Do.
44	Tow.	8	320	do.	do.	Do.
45	Tow.	4	200	do.	do.	Do.
46	Pas.	5	200	O'Brien Bros. Towing Co. (N. Y.)	do.	
47	Tnk.	36	2,500	William B. English	do.	7116 Hollywood Street.
48	Cod.	24	500	Texas Co. (Del.)	Wilmington, Del.	7 West Tenth Street.
49	Fer.	8	1,100	Bay State Fishing Co. (Mass.)	Boston, Mass.	30 Fish Pier.
50	Fer.	8	1,100	Reading Co. (Pa.)	Philadelphia, Pa.	Reading Terminal.
51	Fsh.	27	150	Edwards Bros. & Co. (N. Y.)	New York, N. Y.	East Hampton, N. Y.
52	Tow.	9	150	Nelson E. Graves	Albany, N. Y.	94 Jay Street.
53	Tow.	5	25	Oceland Equipment (N. Y.)	New York, N. Y.	11 Moore Street.
54	Pas.	155	2,500	Great Lakes Transit Corporation (N. Y.)	Buffalo, N. Y.	223 Erie Street.
55	Frt.	29	1,500	Interlake Steamship Co. (Ohio)	Cleveland, Ohio	Union Trust Building.
56	Frt.	45	1,800	Alaska Steamship Co. (Nev.)	New York, N. Y.	120 Broadway.
57	Tow.	5	325	Reading Co. (Pa.)	Philadelphia, Pa.	Reading Terminal.
58	Frt.	43	2,500	Tampa Interoccean S. S. Co. (Fla.)	New Orleans, La.	Whitney Building.
59	Tow.	5	1,000	Great Lakes Towing Co. (N. J.)	Duluth, Minn.	N. P. Dock.
60	Fer.	3	85	Mary Jo Ferry Co. (Ky.)	Louisville, Ky.	Carrollton, Ky.
61	Pas.	18	123	Royal Blue Route Co. (La.)	Baton Rouge, La.	Vicksburg, Miss.
62	Frt.	46	4,000	American-Hawaiian Steamship Co. (N. J.)	New York, N. Y.	10 Bridge Street.
63	Tow.	4	150	Pensacola Towboat & Lighterage Co.	Pensacola, Fla.	603 South Palafox Street.

11 Formerly st. s. ^a Exporter.
 12 Formerly st. s. ^b William Campion.
 13 Formerly st. s. Jennie R. Morse.
 14 Formerly st. s. E. A. Morse.
 15 Formerly st. s. Collin H. Livingston.
 16 Formerly st. s. Tagus.
 17 Formerly st. s. ^a De Witt C. Ivins.
 18 Formerly st. s. ^b Ada Morse.

19 Formerly st. s. Joseph J. O'Brien.
 20 Formerly st. s. ^a Jean.
 21 Formerly st. s. ^b Elsa.
 22 Formerly st. s. State of New York.
 23 Formerly st. s. ^a Frank A. Furst.
 24 Formerly st. s. ^b Essert.
 25 Formerly st. s. ^c Margaret D.
 26 Formerly st. s. Medon.

Steam Vessels

Line No.	Official No.	Signal letters	Rlg	Name of vessel	Tonnage		Dimensions			When built	Where built
					Gross	Net	Length	Breadth	Depth		
1	155424		St. s.	Old Colony	125	85	86.0	25.4	7.9	1901	Bridgeport, Conn.
2	222680		St. s.	Old Dominion	89	60	99.5	21.7	9.3	1922	Tottenville, N. Y.
3	20409		St. p.	Old Point Comfort	430	298	136.7	29.4	8.9	1874	Wilmington, Del.
4	206661		St. w.	Old Reliable	69	69	100.0	21.0	4.0	1909	Spottsville, Ky.
5	218904	LSTW	St. s.	OLEAN	7,118	5,317	430.0	58.2	31.5	1919	Philadelphia, Pa.
6	145862	KQMJ	St. s.	OLZUM	2,998	1,745	293.0	52.5	23.6	1900	Sparrows Point, Md.
7	224826		St. w.	Oliver King No. 3	34	34	77.5	16.0	3.4	1925	Knoxville, Tenn.
8	221429		St. s.	OLIVER H. PERRY	128	54	87.5	20.0	8.3	1921	Marine City, Mich.
9	155286		St. s.	Olympia	116	79	83.9	22.5	9.1	1896	Astoria, N. Y.
10	218545	LSBR	St. s.	OLYMPIA	6,406	4,774	401.7	54.8	32.1	1919	Seattle, Wash.
11	208278	LRSH	St. s.	OLYMPIC	1,303	886	174.0	38.6	22.8	1910	do.
12	215651	LHWS	St. s.	OLYMPIC	1,876	1,128	252.0	43.5	18.9	1917	Toledo, Ohio.
13	155385		St. s.	Olympic	102	69	85.5	20.5	6.5	1900	Ballard, Wash.
14	213095	LFCR	St. s.	OLYMPIC	5,335	3,352	370.0	60.1	32.4	1907	South Shields, Eng-land.
15	126971		St. s.	Onelda	161	111	100.4	18.1	8.1	1893	Bath, Me.
16	155406		St. s.	Onelda	21	7	54.5	14.5	5.3	1901	San Francisco, Calif.
17	217988	LQWK	St. s.	ONEIDA	2,604	1,654	251.0	43.6	26.1	1919	Wyandotte, Mich.
18	220779	MBTG	St. s.	ONEIDA	2,309	1,440	251.0	43.6	22.2	1920	do.
19	220782	MBTK	St. s.	ONONDAGA	2,309	1,440	251.0	43.6	22.2	1920	do.
20	201160	KTGJ	St. s.	ONTARIO	3,099	1,952	292.2	42.2	15.9	1904	Camden, N. J.
21	204974	KWMS	St. s.	ONTARIO	415	282	134.9	27.1	15.2	1908	do.
22	220138		St. s.	ONTARIO	294	164	146.3	20.2	10.9	1920	Long Island City, N. Y.
23	155322		St. p.	ONTEORA	1,213	771	236.7	35.2	10.1	1898	Newburgh, N. Y.
24	140933		St. s.	Onward	36	18	60.0	17.2	7.0	1888	Boston, Mass.
25	76900		St. s.	Oradell	118	59	90.0	22.2	9.8	1890	Philadelphia, Pa.
26	225218		St. w.	Ora Ellwell	69	69	71.7	18.5	3.5	1925	Sedro Woolley, Wash.
27	155132		St. p.	ORANGE	1,096	901	218.5	35.4	13.8	1886	Newburgh, N. Y.
28	155466		St. s.	ORANGE	130	88	80.0	21.6	11.4	1903	Camden, N. J.
29	212435		St. s.	ORANGE	596	405	134.9	56.0	14.0	1914	Newburgh, N. Y.
30	220140		St. s.	ORANGE	294	164	146.3	20.2	10.9	1920	Long Island City, N. Y.
31	218874	LSRK	St. s.	ORANI	6,040	4,506	402.4	53.1	32.0	1919	Seattle, Wash.
32	210970		St. s.	Oregon	107	73	80.0	20.5	10.2	1913	do.
33	214322	LQFP	St. s.	Oregon	980	628	200.1	41.0	14.7	1916	Aberdeen, Wash.
34	219755	LWBH	St. s.	OREGON	7,017	4,357	425.8	57.0	31.2	1920	Oakland, Calif.
35	220105	LWPV	St. s.	OREGON	6,057	3,785	402.6	53.2	32.0	1920	Alexandria, Va.
36	221055		St. s.	OREGON	95	46	71.0	20.1	11.2	1921	Cleveland, Ohio.
37	214725	LGRB	St. s.	OREGONIAN	6,275	3,820	404.6	53.9	26.2	1917	Philadelphia, Pa.
38	202863	LMCW	St. s.	Orion	127	74	96.5	22.2	13.1	1906	South Portland, Me.
39	225291	MFVW	St. s.	ORITANI	1,362	768	227.0	33.7	13.7	1920	Brooklyn, N. Y.
40	216294	LKJM	St. s.	ORIZABA	6,937	3,420	423.0	60.0	15.7	1918	Philadelphia, Pa.
41	220139		St. s.	ORLEANS	294	164	146.3	20.2	10.9	1920	Long Island City, N. Y.
42	220874	MCBT	St. s.	ORLEANS	269	183	118.0	28.0	9.2	1898	Levis, Quebec.
43	210450		St. s.	Orlee	13	9	37.9	9.3	3.8	1912	Cove, Wash.
44	225292	MFWB	St. s.	ORMES	1,302	768	227.0	33.7	13.7	1920	Brooklyn, N. Y.
45	206844		St. s.	Orlou	8	6	35.0	11.0	3.8	1909	Decatur, Wash.
46	218231	LRKS	St. s.	OSAGE	2,649	1,637	251.0	43.6	26.2	1919	Cleveland, Ohio.
47	218085	LRFJ	St. s.	OSAGUMICK	6,034	4,483	401.9	53.1	32.0	1919	Seattle, Wash.
48	214161	LQ CJ	St. s.	OSCAR D. BENNETT	4,710	3,587	391.8	51.3	28.8	1916	Wilmington, Del.
49	136461		St. w.	OSCAR F. BARRETT	469	351	165.0	32.5	5.2	1894	Jeffersonville, Ind.
50	207111		St. s.	OSCAR F. MAYER	58	39	68.2	16.2	8.9	1909	Ferrysburg, Mich.
51	155394		St. s.	OSCAR G. MURRAY	165	112	100.0	22.0	11.8	1900	Baltimore, Md.
52	216528	LMBV	St. s.	OSCAR J. LINGEMAN	2,016	1,193	252.0	43.5	18.9	1918	Toledo, Ohio.
53	155096		St. s.	Osceola	182	95	117.0	29.0	9.0	1884	Newburg, N. Y.
54	204513		St. s.	Osceola	32	21	55.0	16.8	6.2	1906	Tottenville, N. Y.
55	211613		St. w.	OSCOOLA	474	272	180.0	40.0	8.0	1913	Jacksonville, Fla.
56	217026	LQBT	St. s.	OSCODA	5,780	3,540	409.6	54.4	27.4	1919	Baltimore, Md.
57	217206	LNRW	St. s.	OSKAWA	6,100	4,539	402.6	53.0	32.0	1918	Oakland, Calif.
58	219744	LVWP	St. s.	OSPREY	409	169	139.4	25.2	14.3	1919	Savannah, Ga.
59	221814		St. s.	Osprey	39	26	58.2	15.1	5.7	1921	Erle, Pa.
60	203856	KVTR	St. s.	OSSAWA	2,667	2,043	300.0	41.0	25.8	1907	Quincy, Mass.
61	155414		St. s.	OSSIAN BEDELL	296	192	104.5	28.0	9.6	1901	Buffalo, N. Y.

1 Formerly st. s. Bessie C. Meseck.
 2 Formerly st. p. Pennsylvania.
 3 Formerly st. s. Alameda.
 4 Formerly st. s. Thomas.
 5 Formerly st. s. City of Spokane.
 6 Formerly st. s. Sloux.
 7 Formerly st. s. a) War Shell.
 b) Lakeshore.

8 Formerly st. s. a) Catherine.
 b) Nahant.
 c) Oakland Beach.
 9 Formerly a) German st. s. Harport.
 b) st. s. Dayton.
 10 Formerly st. s. Lake Gibson.
 11 Formerly st. s. Jarzestown.

Line No.	Service	Crew	Horsepower	Name of owner	Home port	Address of owner
1	Tow.	8	350	J. S. Packard Dredging Co. (N. J.)	Providence, R. I.	1004 Turks Head Building.
2	Tow.	5	300	Eastern Steamship Lines (Me.)	New York, N. Y.	Pier 19, North River.
3	Fer.	6	348	Chesapeake Ferry Co. (Va.)	Norfolk, Va.	706 Front Street.
4	Tow.	10	60	Union Barge Line Corporation (Pa.)	Pittsburgh, Pa.	Wabash Building.
5	Tnk.	36	2,800	Vacuum Oil Co. (N. Y.)	New York, N. Y.	61 Broadway.
6	Tnk.	31	2,500	Union Oil Co. of Calif. (Calif.)	Los Angeles, Calif.	Union Oil Building.
7	Tow.	4	80	Oliver King Sand & Lime Co.	Chattanooga, Tenn.	Knoxville, Tenn.
8	Pas.	7	300	State of Ohio.	Sandusky, Ohio.	Columbus, Ohio.
9	Tow.	8	455	Simmons Lee Corporation (N. Y.)	New York, N. Y.	44 Whitehall Street.
10	Frt.	44	2,800	Tacoma Oriental S. S. Co. (Nev.)	Tacoma, Wash.	Washington Building.
11	Fer.	16	1,400	Puget Sound Navigation Co. (Nev.)	Seattle, Wash.	32 Coleman Dock.
12	Frt.	26	1,500	E. K. Wood Lumber Co. (Calif.)	San Francisco, Calif.	1 Drumm Street.
13	Tow.	9	150	American Tugboat Co. (Wash.)	Port Townsend, Wash.	Everett, Wash.
14	Tnk.	31	1,500	Olympic Steamship Co. (Wash.)	Seattle, Wash.	1519 Railroad Avenue South.
15	Pas.	10	130	Liberty Steam Boat Corporation (N. J.)	Newark, N. J.	786 Broad Street.
16	Tow.	3	80	Alaska Salmon Co. (Calif.)	San Francisco, Calif.	141 Clay Street.
17	Frt.	24	1,500	Clyde Steamship Co. (Me.)	New York, N. Y.	Pier 36, North River.
18	Frt.	28	1,300	Ford Motor Co. (Del.)	Detroit, Mich.	Highland Park, Mich.
19	Frt.	28	1,250	do	do	Do.
20	Pas.	54	3,500	Merchants & Miners Transportation Co. (Md.)	Baltimore, Md.	112 South Gay Street.
21	Tow.	17	1,000	Tugboat Ontario (Del.)	Mobile, Ala.	New Orleans, La.
22	Frt.	3	400	New York Canal & Great Lakes Corporation (Del.)	New York, N. Y.	67 Wall Street.
23	Pas.	50	1,748	Commissioners of the Palisades Interstate Park of New York.	do	25 Broadway.
24	Tow.	4	85	Doane Commercial Towing Co. (Mass.)	Boston, Mass.	74 Long Wharf.
25	Tow.	6	400	Erle R. R. Co. (N. Y.)	New York, N. Y.	50 Church Street.
26	Tow.	3	76	Joseph N. Parker	Seattle, Wash.	Mount Vernon, Wash.
27	Fer.	7	700	Hoboken Ferry Co. (N. Y.)	New York, N. Y.	90 West Street.
28	Tow.	6	250	Delaware, Lackawanna & Western R. R. Co. (Pa.)	do	Do.
29	Fer.	6	700	Estate of Homer Ramsdell.	Albany, N. Y.	Newburgh, N. Y.
30	Frt.	4	400	New York Canal & Great Lakes Corporation (Del.)	New York, N. Y.	67 Wall Street.
31	Frt.	41	2,500	United States Shipping Board	Seattle, Wash.	841 Railroad Avenue South.
32	Tow.	8	350	Port of Coos Bay (Oreg.)	Marshfield, Oreg.	Coos Bay, Oreg.
33	Frt.	21	550	Wilson Bros. & Co. (Nev.)	San Francisco, Calif.	1312 Russ Building.
34	Tnk.	34	2,800	Texas Co. (Del.)	Wilmington, Del.	7 West Tenth Street.
35	Frt.	36	2,800	States S. S. Co. (Nev.)	Portland, Oreg.	Porter Building.
36	Tow.	4	600	Great Lakes Towing Co. (N. J.)	Cleveland, Ohio.	Union Trust Building.
37	Frt.	41	3,200	American-Hawaiian Steamship Co. (N. J.)	New York, N. Y.	10 Bridge Street.
38	Tow.	11	450	Houston Towing Co. (Tex.)	Houston, Tex.	Cotton Exchange Building.
39	Frt.	27	1,300	Dawnle S. S. Corporation (Del.)	New York, N. Y.	17 Battery Place.
40	Pas.	142	8,500	New York & Cuba Mail Steamship Co. (Me.)	do	Foot Wall Street.
41	Frt.	2	400	New York Canal & Great Lakes Corporation (Del.)	do	67 Wall Street.
42	Frt.	6	200	New York-Ontario Ferries (N. Y.)	Buffalo, N. Y.	1529 Marine Trust Building.
43	Fsh.	2	40	Alfred R. Meyer	Astoria, Oreg.	255 Birch Street.
44	Frt.	27	1,300	Dawnle S. S. Corporation (Del.)	New York, N. Y.	17 Battery Place.
45	Fsh.	1	30	Walter Larson	Tacoma, Wash.	Yoman, Wash.
46	Frt.	32	1,300	Clyde Steamship Co. (Me.)	New York, N. Y.	Pier 36, North River.
47	Frt.	44	3,500	United States Shipping Board	Seattle, Wash.	841 Railroad Avenue South.
48	Tnk.	38	2,800	Pan-American Petroleum & Transport Co. (Del.)	Los Angeles, Calif.	714 West Tenth Street.
49	Tow.	18	800	Standard Oil Co. of Louisiana (La.)	Baton Rouge, La.	Box 629.
50	Tow.	5	350	Great Lakes Dredge & Dock Co. (N. J.)	Chicago, Ill.	104 South Michigan Avenue.
51	Tow.	17	340	Baltimore & Ohio R. R. Co. (Md.)	Baltimore, Md.	Baltimore and Charles Streets.
52	Frt.	28	1,200	Mid-West Transportation Co. (Mich.)	Detroit, Mich.	Union Trust Co. Building.
53	Tow.	10	750	Cornell Steamship Co. (N. Y.)	Albany, N. Y.	Kingston, N. Y.
54	Frt.	3	75	Champlain Transportation Co.	Burlington, Vt.	181 Battery Street.
55	Pas.	42	42	Clyde Steamship Co. (Me.)	New York, N. Y.	Pier 36, North River.
56	Frt.	40	2,500	United States Shipping Board	Baltimore, Md.	22 Light Street.
57	Ref.	51	2,800	do	San Francisco, Fla.	369 Pine Street.
58	Fsh.	22	550	Portland Trawling Co. (Me.)	New York, N. Y.	1 Fulton Fish Market.
59	Fsh.	6	60	John Hollander	Port Huron, Mich.	Harbor Beach, Mich.
60	Frt.	32	1,200	Mallory Steamship Co. (Me.)	New York, N. Y.	Pier 36, North River.
61	Pas.	5	312	New York-Ontario Ferries (N. Y.)	Buffalo, N. Y.	1529 Marine Trust Building.

^a Quabbin.
^b Formerly st. s. Cape Cod.
^c Emma H. Coppage.
^d Formerly st. s. Anna E. Morse.
^e Formerly st. s. Oakridge.
^f Formerly st. s. Santa Rosa.
^g Formerly British st. s. Orifani.

^h Formerly British st. s. Orleans.
ⁱ Formerly British st. s. Ormes.
^j Formerly st. s. Lake Fannin.
^k Formerly st. s. George E. Paddleford.
^l Formerly st. w. E. R. Andrews.
^m Formerly st. s. A. Fisher.
ⁿ Formerly st. s. Lake Catherine.

Line No.	Official No.	Signal letters	Rlg	Name of vessel	Tonnage		Dimensions			When built	Where built
					Gross	Net	Length	Breadth	Depth		
1	216155	LKMII	St. s.	OSSINING..... ⁺	5,577	4,149	409.6	54.1	27.1	1918	Seattle, Wash.
2	116079		St. s.	Ossining.....	365	233	128.0	26.0	8.6	1885	Linwood, Pa.
3	218369	LRSC	St. s.	OSSINING..... ^{□+⊙}	4,801	2,968	380.1	53.1	27.0	1919	Tacoma, Wash.
4	219814	LWDP	St. s.	OTHO..... ^{□+⊙}	4,839	2,976	380.5	53.1	27.0	1920	do.
6	215813	LJHB	St. s.	OTSEGO..... ^{□+⊙}	4,638	2,955	370.9	45.3	26.7	1902	Hamburg, Germany
6	155314		St. w.	Otto Marmet.....	278	172	142.5	28.3	4.8	1898	Raymond City, W. Va.
7	121203		St. s.	OITO M. REISS..... ⁺	4,378	3,367	437.5	50.2	24.5	1901	South Chicago, Ill.
8	223227		St. w.	OUACHITA.....	256	211	144.0	23.5	6.2	1922	Nashville, Tenn.
9	219804	LWDJ	St. s.	OUTAGAMIE..... ^{+Δ}	429	91	141.5	27.7	14.8	1920	Green Bay, Wis.
10	155268		St. s.	OVERBROOK.....	179	89	104.2	24.4	11.2	1804	Philadelphia, Pa.
11	202692		St. s.	Owana.....	356	242	113.0	23.8	9.1	1905	Tottenville, N. Y.
12	96130		St. s.	Owen J. McWilliams.....	137	68	90.8	22.1	10.2	1891	Philadelphia, Pa.
13	221562		St. w.	Oweva.....	72	72	97.0	28.0	2.8	1921	Huntington, W. Va.
14	19041		St. s.	Ox.....	109	74	60.8	30.1	10.0	1866	Brooklyn, N. Y.
15	218922	LSVW LQPF	St. s.	OZARK..... ^{□+}	2,689	1,667	253.5	43.9	25.9	1919	Manitowoc, Wis.
16	217839		St. s.	OZETTE..... ^{□+}	6,078	4,490	401.9	53.2	32.0	1919	Seattle, Wash.
17	207905		St. s.	Ozone.....	91	54	95.9	20.6	5.3	1910	Madisonville, La.
18	3805		St. s.	P. E. CROWLEY.....	4,077	3,398	381.7	50.5	28.0	1899	Buffalo, N. Y.
19	200439	KSRN MCHL	St. s.	P. F. MARTIN.....	616	418	157.0	30.0	16.5	1903	Philadelphia, Pa.
20	220969		St. s.	P. J. Reilly..... [□]	3,376	2,550	299.5	49.3	31.2	1920	Orange, Tex.
21	150918		St. w.	P. M. Pfeil.....	122	122	126.9	25.5	4.0	1901	Brownsville, Pa.
22	208604		St. s.	P. R. R. No. 1 (steel).....	109	74	75.0	21.4	11.0	1911	Port Richmond, N. Y.
23	201177	KTGM KVLJ	St. s.	P. R. R. No. 4 (steel).....	121	82	75.0	21.0	10.4	1904	Philadelphia, Pa.
24	203181		St. s.	P. R. R. No. 5 (steel).....	186	120	92.0	24.0	11.8	1906	Sparrows Point, Md.
25	214142		St. s.	P. R. R. No. 6 (steel).....	191	119	97.7	24.1	12.2	1916	Fairfield, Md.
26	200836		St. s.	P. R. R. No. 7 (steel).....	223	145	92.0	22.0	12.1	1904	Richmond, Va.
27	200837		St. s.	P. R. R. No. 8 (steel).....	223	145	92.0	22.0	12.1	1904	do.
28	203205	KVMU	St. s.	P. R. R. No. 10 (steel).....	186	126	92.0	24.0	11.8	1906	Sparrows Point, Md.
29	207550		St. s.	P. R. R. No. 11 (steel).....	177	120	95.8	21.5	12.4	1910	Port Richmond, N. Y.
30	214343		St. s.	P. R. R. No. 12 (steel).....	191	119	97.7	24.1	12.2	1916	Fairfield, Md.
31	203224	KVMF	St. s.	P. R. R. No. 14 (steel).....	186	126	92.0	24.0	11.8	1906	Sparrows Point, Md.
32	214450		St. s.	P. R. R. No. 27 (steel).....	191	119	97.7	24.1	12.2	1916	Fairfield, Md.
33	200962	KTDM	St. s.	P. R. R. No. 32 (steel).....	201	137	99.0	24.0	12.0	1904	Sparrows Point, Md.
34	204584		St. s.	P. R. R. No. 33 (steel).....	71	48	62.0	18.5	10.6	1907	Port Richmond, N. Y.
35	207551		St. s.	P. R. R. No. 34 (steel).....	177	120	95.8	24.5	12.4	1910	do.
36	206282	LBSM	St. s.	P. R. R. No. 35 (steel).....	375	255	106.5	32.0	15.0	1911	Wilmington, Del.
37	214411		St. s.	P. R. R. No. 151 (steel).....	323	219	97.8	32.0	14.2	1916	Port Richmond, N. Y.
38	228096		St. s.	P. R. R. No. 152.....	299	136	103.1	32.2	14.0	1928	Camden, N. J.
39	203130		St. s.	P. R. R. No. 153 (steel).....	547	372	106.6	32.1	14.7	1906	Sparrows Point, Md.
40	205379		St. s.	P. R. R. No. 154 (steel).....	549	373	106.6	32.1	14.7	1908	do.
41	212020	LDJV	St. s.	P. R. R. No. 155 (steel).....	584	371	107.0	32.2	14.7	1914	do.
42	212062		St. s.	P. R. R. No. 156 (steel).....	584	371	107.0	32.2	14.7	1914	do.
43	220488	MBGC LBQS	St. s.	PACET..... ^{□+⊙}	5,527	3,965	410.5	54.2	27.0	1920	Portsmouth, N. H.
44	213769		St. s.	PACIFIC..... ^{□+⊙}	6,034	4,380	399.7	56.2	30.5	1915	San Francisco, Calif.
45	219871	LWGS LWHK	St. s.	¹¹ PACIFIC CEDAR..... ^{□+⊙}	5,237	3,199	399.4	54.7	27.4	1920	Nagasaki, Japan
46	219898		St. s.	¹¹ PACIFIC FIR..... ^{□+⊙}	5,645	3,500	410.5	54.0	27.1	1920	South San Francisco, Calif.
47	217727	LQHM LQWJ	St. s.	¹¹ PACIFIC HEMLOCK..... ^{□+⊙}	5,651	3,517	409.7	54.2	27.7	1919	Seattle, Wash.
48	217981		St. s.	¹¹ PACIFIC OAK..... ^{□+⊙}	5,622	3,499	409.7	54.2	27.7	1919	do.
49	220199	LWSB LKRM	St. s.	¹¹ PACIFIC PINE..... ^{□+⊙}	5,435	3,392	410.5	54.3	27.2	1920	Los Angeles, Calif.
50	216333		St. s.	¹¹ PACIFIC REDWOOD..... ^{□+⊙}	5,683	3,567	409.5	54.2	27.4	1918	Seattle, Wash.
51	220834	MBNF	St. s.	¹¹ PACIFIC SPRUCE..... ^{□+⊙}	5,509	3,426	410.5	54.0	27.1	1920	South San Francisco, Calif.
52	204026	KWBP MBLI	St. s.	PACKERTON.....	430	292	100.2	30.4	11.4	1907	Port Richmond, N. Y.
53	220607		St. s.	PACO..... ^{□+⊙}	2,397	1,439	251.0	43.7	22.2	1920	Duluth, Minn.
54	216098	LJWV LWJP	St. s.	¹⁹ PADILLA.....	2,054	1,251	247.2	43.5	18.7	1918	Chicago, Ill.
55	219936		St. s.	PADNSAY..... ^{□+⊙}	4,838	2,977	380.4	53.1	27.0	1920	Tacoma, Wash.
56	214551		St. w.	Paducah.....	296	296	170.0	33.0	5.1	1916	Jeffersonville, Ind.
57	220710	MBRF KWNT	St. s.	PAGASSET..... ^{□+⊙}	5,527	3,965	410.5	54.2	27.0	1920	Portsmouth, N. H.
58	100681		St. s.	²⁰ PALACE..... [□]	195	110	151.0	20.0	11.2	1899	Chester, Pa.
59	216560		St. s.	Palatine.....	24	16	45.0	14.9	5.0	1910	Canajoharie, N. Y.
60	219202	LTPH	St. s.	PALISADES..... ⁺	4,844	2,987	377.0	52.0	26.8	1919	Shooters Island, N. Y.
61	95672		St. s.	²¹ Pallas.....	80	40	78.5	19.0	9.4	1882	Wilmington, Del.

¹ Formerly st. s. ^(a) Astral.
^(b) Standard II.
² Formerly st. s. Sarah A. Jenks.
³ Formerly German st. s. Prinz Eitel Friedrich.
⁴ Formerly st. s. Frederick B. Wells.
⁵ Formerly st. w. Geo. Prince.
⁶ Formerly st. s. Thomas C. Millard.

⁷ Formerly st. s. ^(a) Henry U. Palmer.
^(b) Integrity.
⁸ Formerly st. s. Lake Savus.
⁹ Formerly Ga. s. Paul.
¹⁰ Formerly st. s. Buffalo.
¹¹ Formerly st. s. Eastern Victor.
¹² Formerly st. s. West Cahokia.
¹³ Formerly st. s. West Helix.

Steam Vessels

Line No.	Service	Crew	Horsepower	Name of owner	Home port	Address of owner	
1	Frt.	50	2,500	United States Shipping Board	Seattle, Wash.	841 Railroad Avenue South 78 Croton Avenue, Ossining, N. Y.	
2	Pas.	12	419	Lower Hudson Steamboat Co. (N. Y.)	New York, N. Y.		
3	Frt.	36	3,500	United States Shipping Board	Tacoma, Wash.	17 Battery Place. Merchants Exchange Build- ing.	
4	Frt.	45	2,588	American-West African Line (N. Y.)	New York, N. Y.		
5	Frt.	47	2,400	Libby, McNeill & Libby (Me.)	San Francisco, Calif.		
6	Tow.	22	682	Raymond City Transportation Co. (Ohio)	Cincinnati, Ohio		
7	Frt.	31	1,700	Chicago Navigation Co. (Minn.)	Duluth, Minn.		
8	Pas.	36	400	L. V. Cooley	New Orleans, La.	5528 Chestnut Street. 910 South Michigan Avenue.	
9	Tow.	19	850	Standard Oil Co. (Ind.)	Chicago, Ill.		
10	Frt.	20	650	Pennsylvania R. R. Co. (Pa.)	New York, N. Y.	Pennsylvania Station. 786 Broad Street.	
11	Pas.	9	425	Liberty Steamboat Corporation (N. J.)	Newark, N. J.		
12	Tow.	2	362	James McWilliams Blue Line (N. J.)	New York, N. Y.	1 Broadway. Proctorville, Ohio.	
13	Fer.	6	200	Sixth Street Ferry Co. (Ohio)	Cincinnati, Ohio		
14	Frt.	5	190	Erle Basin Towing & Hoisting Co. (N. Y.)	New York, N. Y.	25 Broadway. Pier 36, North River.	
15	Frt.	41	1,550	Clyde Steamship Co. (Me.)	do.		
16	Frt.	44	3,500	United States Shipping Board	Seattle, Wash.	841 Railroad Avenue South. 302 Citizens Bank Building.	
17	Pas.	8	150	Charles S. McFarland	New Orleans, La.		
18	Frt.	22	2,257	Great Lakes Transit Corporation (N. Y.)	Buffalo, N. Y.	223 Erie Street. 111 Walnut Street.	
19	Tow.	16	1,000	Tugboat P. F. Martin Co. (Del.)	Philadelphia, Pa.		
20	Tuk.	35	1,450	S. S. Reilly	Port Arthur, Tex.	Care National Oil Transport Co., Woolworth Build- ing, New York, N. Y.	
21	Tow.	12	200	Iron City Sand & Gravel Co. (Pa.)	Pittsburgh, Pa.		
22	Tow.	7	600	Pennsylvania R. R. Co. (Pa.)	Philadelphia, Pa.	Bessemer Building. Broad Street Station.	
23	Tow.	6	500	do.	do.		
24	Tow.	5	600	do.	do.	Do. Pennsylvania Station.	
25	Tow.	7	700	do.	New York, N. Y.		
26	Tow.	7	500	do.	do.	Do. Do. Do. Do. Do. Do. Do. Do. Do. Do. Do.	
27	Tow.	5	500	do.	do.		
28	Tow.	7	1,700	do.	do.		
29	Tow.	7	250	do.	do.		
30	Tow.	7	700	do.	do.		
31	Tow.	7	600	do.	do.		
32	Tow.	7	700	do.	do.		
33	Tow.	13	650	do.	do.		
34	Tow.	7	150	do.	do.		
35	Tow.	7	120	do.	do.		
36	Tow.	23	1,000	do.	do.		
37	Frt.	8	250	do.	do.		
38	Frt.	4	500	do.	do.		
39	Frt.	5	300	do.	do.		
40	Tow.	7	345	do.	do.		
41	Frt.	7	344	do.	do.		
42	Frt.	8	344	do.	do.		
43	Frt.	42	2,800	United States Shipping Board	Portsmouth, N. H.	Ellot, Me. 26 Beaver Street.	
44	Frt.	40	2,600	Argonaut Steamship Co. (N. Y.)	New York, N. Y.		
45	Frt.	34	3,200	Dimon S. S. Corporation (Del.)	do.	24 State Street. Do.	
46	Frt.	34	2,800	do.	do.		
47	Frt.	47	2,800	do.	do.	Do. Do. Do. Do. Do. Do. Do. Do. Do. Do.	
48	Frt.	37	2,800	do.	do.		
49	Frt.	31	2,000	do.	do.		
50	Frt.	31	3,000	do.	do.		
51	Frt.	31	2,200	do.	do.		
52	Frt.	6	435	Lehigh Valley R. R. Co. (N. J.)	do.		143 Liberty Street. 260 South Broad Street.
53	Tnk.	32	1,250	Adelphia S. S. Corporation (Del.)	Philadelphia, Pa.		
54	Frt.	48	1,200	Colombian Steamship Co. (Del.)	New York, N. Y.		17 Battery Place. Do.
55	Frt.	44	2,500	American-West African Line (N. Y.)	do.		
56	Pas.	21	320	St. Louis & Tennessee River Packet Co. (Mo.)	St. Louis, Mo.		Foot Pine Street.
57	Frt.	42	2,800	United States Shipping Board	Portsmouth, N. H.	Ellot, Me. Hoboken, N. J. Waterford, N. Y. 45 Broadway. 250 Stuart Street.	
58	Fsh.	8	1,000	Louis Castellano	New York, N. Y.		
59	Frt.	3	45	A. A. Parker	Albany, N. Y.		
60	Frt.	50	2,500	United States Shipping Board	New York, N. Y.		
61	Tow.	6	400	Mystic Steamship Co. (Mass.) Trustees	Boston, Mass.		

¹⁴ Formerly st. s. West Hembrie.
¹⁵ Formerly st. s. West Norranus.
¹⁶ Formerly st. s. Westmount.
¹⁷ Formerly st. s. West Canon.
¹⁸ Formerly st. s. Philip Publicker.
¹⁹ Formerly {
a st. s. Lake Crescent.
b Columbian st. s. Lake Crescent.
c st. s. Lake Crescent.

²⁰ Formerly {
a st. s. Idalia.
b st. y. Malay n.
c Henry C. Winship.
²¹ Formerly st. s. {
a Francis H. Jackson.
c Fred B. Dalzell.

Line No.	Official No.	Signal letters	Rig	Name of vessel	Tonnage		Dimensions			When built	Where built
					Gross	Net	Length	Breadth	Depth		
1	150917	-----	St. s.	Palm Beach.....	17	11	61.4	12.5	4.2	1895	South Portland, Me.
2	150550	-----	St. s.	Palmyra.....	110	55	81.7	20.5	9.6	1891	Elizabeth, N. J.
3	86662	-----	St. s.	PAM SCHNEIDER..... ¹	3,762	3,130	370.8	50.2	24.2	1903	Toledo, Ohio
4	224959	-----	St. s.	Pan-Am.....	148	101	83.6	24.7	10.0	1925	Tottenville, N. Y.
5	221930	MDKQ	St. s.	PAN AMERICA..... ¹	13,712	8,054	517.0	72.2	27.8	1922	Sparrows Point, Md.
6	211629	LDGF	St. s.	PANAMAN..... ¹	6,535	4,057	407.7	63.7	28.1	1913	do.
7	150466	-----	St. s.	Pandora.....	13	6	42.0	12.5	5.6	1889	Ogdensburg, N. Y.
8	220487	MBGV	St. s.	PANOIL..... ¹	1,370	760	242.5	36.9	19.7	1920	Violet, La.
9	203911	-----	St. s.	Panther.....	130	88	85.7	23.0	9.0	1907	West New Brighton, N. Y.
10	214068	LGPS	St. s.	PANUCO..... ¹	3,570	2,161	351.0	47.9	24.7	1917	Seattle, Wash.
11	150710	KMLJ	St. s.	PAOLI.....	330	224	125.4	26.0	14.7	1895	Philadelphia, Pa.
12	226583	MGLT	St. s.	PAPOOSE..... ¹	6,177	3,904	423.0	53.2	31.2	1921	San Pedro, Calif.
13	212632	LDRT	St. s.	PARISMINA..... ¹	4,611	2,801	378.8	49.8	29.6	1908	Belfast, Ireland
14	150774	-----	St. s.	Park City.....	391	208	143.5	28.0	9.9	1898	Port Jefferson, N. Y.
15	206818	LBGQ	St. s.	PARKSLEY.....	296	201	125.0	25.0	12.6	1909	Camden, N. J.
16	150410	KDVS	St. s.	Pasadena..... ¹	300	235	141.0	31.1	10.4	1887	San Francisco, Calif.
17	216303	LKJS	St. s.	PASADENA..... ¹	6,002	4,494	402.6	63.0	32.0	1918	Oakland, Calif.
18	155090	-----	St. p.	⁶ Passaic.....	1,055	824	193.5	36.0	13.3	1883	Newburgh, N. Y.
19	202312	-----	St. s.	⁷ Passaic.....	73	49	63.8	19.1	8.0	1905	New Baltimore, N. Y.
20	212002	-----	St. s.	Passyunk.....	88	42	76.4	20.5	9.3	1913	Milford, Del.
21	86151	-----	St. p.	⁸ Pastime.....	701	443	203.0	34.0	11.6	1891	Philadelphia, Pa.
22	212653	LDSP	St. s.	⁹ PASTORES..... ¹	7,241	3,843	470.4	55.3	23.1	1912	Belfast, Ireland
23	221462	-----	St. s.	¹⁰ Patasco.....	76	51	68.6	21.2	8.1	1921	Tottenville, N. Y.
24	204384	KWJF	St. s.	PATCHOGUE..... ¹	190	129	90.5	24.5	11.6	1907	Camden, N. J.
25	226217	MGJV	St. s.	¹¹ PATCO.....	282	148	135.6	22.6	12.7	1918	Fort William, Canada
26	226976	MGQH	St. s.	¹² PAT DOHENY..... ¹	6,988	5,028	430.2	59.2	32.8	1921	Chester, Pa.
27	207961	-----	St. s.	¹³ Paterson.....	579	394	160.5	37.9	13.9	1898	Boston, Mass.
28	208757	LBWP	St. s.	PATERSON..... ¹	119	81	87.3	18.0	11.4	1911	Seattle, Wash.
29	212557	-----	St. s.	¹⁴ Paterson.....	130	88	79.9	24.1	10.5	1914	Noank, Conn.
30	76562	-----	St. s.	¹⁵ Pathfinder.....	27	18	60.0	14.2	5.5	1885	Vernillon, Ohio
31	203407	-----	St. s.	¹⁶ PATHFINDER..... ¹	6,751	5,408	530.0	60.2	32.2	1906	Wyandotte, Mich.
32	150921	KRGW	St. s.	PATIENCE.....	292	198	122.3	25.0	4.0	1901	Camden, N. J.
33	226296	-----	St. w.	PATRICIA BARRETT.....	648	408	175.0	40.0	6.4	1927	Jeffersonville, Ind.
34	219903	LWHR	St. s.	PATRICK HENRY..... ¹	7,586	4,808	439.6	60.2	33.7	1920	Gloucester City, N. J.
35	106956	-----	St. s.	¹⁷ Patrick McGuire.....	70	35	67.0	19.5	8.9	1892	Perth Amboy, N. J.
36	200549	-----	St. s.	¹⁸ Patriotic.....	62	42	69.0	18.0	7.4	1903	Port Richmond, N. Y.
37	214449	LGJM	St. s.	PAULSHORO..... ¹	6,698	4,171	435.0	56.0	33.4	1916	San Francisco, Calif.
38	214533	-----	St. s.	¹⁹ PAUL J.....	18	12	47.2	13.0	5.3	1916	Buffalo, N. Y.
39	200905	KTCP	St. s.	²⁰ Paul Card.....	160	109	107.5	21.6	11.0	1904	Baltimore, Md.
40	215528	LHHSJ	St. s.	²¹ PAUL LUCKENBACH..... ¹	6,606	4,125	471.1	59.2	28.9	1913	Bremen, Germany
41	221455	MCWP	St. s.	PAUL SHOUP..... ¹	6,816	4,245	424.4	58.2	32.9	1921	Chester, Pa.
42	222006	-----	St. w.	²² Paul Thompson.....	136	136	120.3	24.0	3.9	1922	Wabasha, Minn.
43	216222	LKPF	St. s.	PAUL H. HARWOOD..... ¹	6,520	3,957	435.0	56.0	32.0	1918	San Francisco, Calif.
44	150263	-----	St. p.	²³ Paunpeck.....	820	627	199.0	35.2	12.8	1882	Newburgh, N. Y.
45	203925	KVWJ	St. s.	PAWNEE..... ¹	1,907	1,382	250.5	40.0	25.0	1907	Wilmington, Del.
46	116098	KDJF	St. s.	²⁴ Pawtucket.....	589	296	149.8	28.8	11.5	1886	Bath, Me.
47	214680	-----	St. s.	PEACE.....	99	33	107.8	22.0	5.2	1917	Coraopolis, Pa.
48	220852	MBWV	St. s.	²⁵ PEACOCK..... ¹	741	23	180.0	35.4	15.7	1918	New York, N. Y.
49	100293	-----	St. s.	²⁶ Pearl Harbor.....	67	31	74.5	19.0	8.1	1881	Boston, Mass.
50	221417	-----	St. s.	Pearson.....	297	160	123.6	26.6	6.7	1921	Detroit, Mich.
51	150160	-----	St. s.	Peconie.....	153	91	127.0	18.5	8.5	1879	Kennebunk, Me.
52	136747	KPGH	St. s.	²⁷ PECOS..... ¹	4,572	2,903	390.9	48.3	15.6	1899	Newport News, Va.
53	214960	LGWQ	St. s.	PEDRITO..... ¹	296	153	133.0	25.0	8.4	1917	Jacksonville, Fla.
54	150985	-----	St. s.	Pedro Costa.....	51	32	72.0	18.0	7.3	1903	San Francisco, Calif.
55	219237	LTQV	St. s.	PEEKSKILL..... ¹	5,590	3,450	400.5	54.2	30.4	1919	Newburgh, N. Y.
56	20412	-----	St. p.	²⁸ Peerless.....	298	186	149.0	32.6	8.6	1872	Wilmington, Del.
57	106947	-----	St. s.	²⁹ Peerless.....	34	17	55.2	15.0	6.0	1892	Bordentown, N. J.

¹ Formerly st. s. ^a George L. Craig.
^b Robert R. Paisley.
^c Robert J. Paisley.
² Formerly st. s. Crudoll.
³ Formerly st. s. ^a Interstate.
^b Interstate No. 1.
⁴ Formerly Dutch st. s. Silvanus.
⁵ Formerly British st. s. Parismina.
⁶ Formerly st. p. Owego.
⁷ Formerly st. s. Thomas J. Johnson.

⁸ Formerly st. p. Gay Head.
⁹ Formerly British st. s. Pastores.
¹⁰ Formerly st. s. Walter L. Meseck.
¹¹ Formerly British st. s. ^a Navarin.
^b Hohenlinden.
¹² Formerly Belgian st. s. Sunoco.
¹³ Formerly st. s. Governor Russell.
¹⁴ Formerly st. s. ^a David Bosman.
^b G. H. Minor.
¹⁵ Formerly st. s. J. L. Wayland.

Line No.	Service	Crew	Horsepower	Name of owner	Home port	Address of owner
1	Pas.	2	80	James T. De Berry	Key West, Fla.	West Palm Beach, Fla.
2	Tow.	5	350	Pennsylvania R. R. Co. (Pa.)	New York, N. Y.	Pennsylvania Station.
3	Frt.	24	1,000	Schneider Steamship Co. (Ohio)	Cleveland, Ohio	Union Trust Building.
4	Tow.	9	500	Mexican Petroleum Corporation (Me.)	New York, N. Y.	120 Broadway.
5	Pas.	200	12,000	Munson Steamship Line (N. Y.)	do	67 Wall Street.
6	Frt.	36	4,000	American-Hawaiian Steamship Co. (N. J.)	do	10 Bridge Street.
7	Tow.	3	75	Little Falls Engineering & Equipment Co. (N. Y.)	Oswego, N. Y.	Little Falls, N. Y.
8	Tnk.	23	750	Huasteca Petroleum Co. (Me.)	Los Angeles, Calif.	Security Building.
9	Tow.	7	500	Fred B. Dalzell	New York, N. Y.	24 State Street.
10	Frt.	48	2,500	New York & Cuba Mail Steamship Co. (Me.)	New York, N. Y.	Foot Wall Street.
11	Tow.	17	850	Durham Navigation Corporation (Del.)	do	10 Bridge Street.
12	Tnk.	43	3,000	Petroleum Navigation Co. (Tex.)	Houston, Tex.	1307 Petroleum Building.
13	Pas.	92	3,650	United Fruit Steamship Corporation (Del.)	New York, N. Y.	17 Battery Place.
14	Frt.	7	700	Bridgeport & Port Jefferson Steamboat Co. (Conn.)	Bridgeport, Conn.	6 Stratford Avenue.
15	Tow.	14	500	New York, Philadelphia & Norfolk R. R. Co. (Va.)	Cape Charles, Va.	
16	Frt.	17	190	Havilside Co. (Calif.)	Los Angeles, Calif.	Spring Arcade Building.
17	Frt.	52	2,800	Larimore Lines Limited (Calif.)	San Francisco, Calif.	369 Pine Street.
18	Fer.	8	800	Erie R. R. Co. (N. Y.)	New York, N. Y.	50 Church Street.
19	Tow.	5	250	Newark & New York Towboat Co. (N. Y.)	Newark, N. J.	1 Passaic Street.
20	Tow.	6	374	City of Philadelphia	Philadelphia, Pa.	City Hall.
21	Pas.	34	1,002	Boston, New York & Southern Steamship Co. (Del.)	New York, N. Y.	24 State Street.
22	Pas.	126	6,500	United Fruit S. S. Corporation (Del.)	do	17 Battery Place.
23	Tow.	5	250	Atlantic Transport Co. (W. Va.)	Baltimore, Md.	Chamber of Commerce.
24	Tow.	7	750	Long Island R. R. Co. (N. Y.)	New York, N. Y.	Long Island City, N. Y.
25	Tow.	9	500	Salvage Process Corporation (N. Y.)	do	224 Bush Street (B).
26	Tnk.	41	2,800	Petroleum Securities Co. (Calif.)	Los Angeles, Calif.	714 West Tenth Street.
27	Fer.	7	700	Riverside & Fort Lee Ferry Co. (N. Y.)	New York, N. Y.	Edgewater, N. J.
28	Whl.	10	325	American Pacific Whaling Co. (S. Dak.)	Seattle, Wash.	L. C. Smith Building.
29	Tow.	6	250	Erie R. R. Co. (N. Y.)	New York, N. Y.	50 Church Street.
30	Tow.	2	100	Mohawk Dredge & Dock Co. (N. Y.)	Oswego, N. Y.	Box 416, Herkimer, N. Y.
31	Frt.	32	1,800	Interlake Steamship Co. (Ohio)	Cleveland, Ohio	Union Trust Building.
32	Tow.	14	500	Reading Co. (Pa.)	Philadelphia, Pa.	Reading Terminal.
33	Tow.	9	750	Barrett Line (Ohio)	Cincinnati, Ohio	405 St. Paul Building.
34	Frt.	37	3,200	United States Shipping Board	Philadelphia, Pa.	Bourse Building.
35	Tow.	5	350	Shamrock Towing Co. (Del.)	New York, N. Y.	682 Twelfth Avenue.
36	Tow.	4	150	Fred B. Dalzell	do	24 State Street.
37	Tnk.	36	3,000	Vacuum Oil Co. (N. Y.)	do	61 Broadway.
38	Tow.	1	60	Buffalo Marine Construction Corporation (N. Y.)	Buffalo, N. Y.	Foot Michigan Avenue.
39	Tow.	11	500	Hollis Towing Line (N. Y.)	New York, N. Y.	11 Moore Street.
40	Frt.	49	4,000	Luckenbach S. S. Co. (Del.)	do	44 Whitehall Street.
41	Tnk.	40	2,700	Associated Oil Co. (Calif.)	San Francisco, Calif.	79 New Montgomery Street.
42	Tow.	6	450	Wood Brothers Construction Co. (Nebr.)	Omaha, Nebr.	Lincoln, Nebr.
43	Tnk.	43	2,600	Pan American Petroleum & Transportation Co. (Del.)	Los Angeles, Calif.	714 West Tenth Street.
44	Pas.	7	450	Westchester Ferry Corporation (N. Y.)	New York, N. Y.	Yonkers, N. Y.
45	Frt.	23	1,200	Clyde S. S. Co. (Me.)	do	Pier 36, North River.
46	Frt.	28	750	Pawtucket & New York S. S. Co. (N. Y.)	do	Pier 10, East River.
47	Tow.	10	280	Dravo Contracting Co. (Pa.)	Pittsburgh, Pa.	302 Penn Avenue.
48	Msc.	19	1,400	United States Shipping Board	New York, N. Y.	45 Broadway.
49	Tow.	5	275	Pearl Harbor, Co. (N. J.)	do	Care W. E. Hedger Co., 25 Broadway.
50	Frt.	9	150	Detroit Material & Transportation Co. (Mich.)	Detroit, Mich.	Transportation Building.
51	Fsh.	23	400	McNeal Company (Va.)	Reedville, Va.	
52	Frt.	43	4,300	Mallory Steamship Co. (Me.)	New York, N. Y.	Pier 36, North River.
53	Frt.	14	200	Steamship Pedroto Corporation (Del.)	Boston, Mass.	55 Wall Street.
54	Fsh.	3	90	Western-California Fish Co. (Calif.)	San Francisco, Calif.	556 Clay Street.
55	Frt.	53	3,000	United States Shipping Board	New York, N. Y.	45 Broadway.
56	Fer.	7	400	Delaware-New Jersey Ferry Co. (Del.)	Wilmington, Del.	Foot Fourth Street.
57	Tow.	3	150	Bowers Towing Co. (N. J.)	Newark, N. J.	179 Devon Street, Kearny, N. J.

¹⁰ Formerly st. s. Samuel Mather.
¹¹ Formerly st. s. Andrew J. White
¹² Formerly st. s. William Tracy.
¹³ Formerly st. s. Ram.
¹⁴ Formerly st. s. Imperial.
¹⁵ Formerly ^a German st. s. Mark
¹⁶ Formerly ^b st. s. Suwanee.
¹⁷ Formerly ^c st. s. Poznam.
¹⁸ Formerly st. w. ^a Capella.
¹⁹ Formerly ^b Gillespie.

²⁰ Formerly st. s. Sappho.
²¹ Formerly U. S. N. st. s. Peacock.
²² Formerly st. s. ^a Ida M. Dalby.
²³ Formerly st. s. ^b Seyalla.
²⁴ Formerly st. s. ^c Andrew H. Mills.
²⁵ Formerly st. s. El Sud.
²⁶ Formerly st. s. A. M. Bramell.
²⁷ Molasses in bulk.

Line No.	Service	Crew	Horsepower	Name of owner	Home port	Address of owner
1	Tow.	6	450	John J. Cooney, Estate of.....	New York, N. Y.....	Care Carroll T. Cooney, 233 Broadway.
2	Fsh.	2	14	John W. Averill.....	Cleveland, Ohio.....	Painesville, Ohio.
3	Tow.	10	800	Wood Towing Corporation (Va.).....	Norfolk, Va.....	Roanoke Dock.
4	Frt.	24	1,600	Interlake S. S. Co. (Ohio).....	Cleveland, Ohio.....	Union Trust Building.
5	Pas.	21	850	Iron Steamboat Co. (N. J.).....	New York, N. Y.....	Pier 1, North River.
6	Frt.	3	75	Augustus R. Hinckley.....	Oswego, N. Y.....	40 East Mohawk Street.
7	Pas.	4	60	James L. Lawler.....	Hartford, Conn.....	New Britain, Conn.
8	Tow.	0	300	Red Star Towing & Transportation Co. (W. Va.).....	New York, N. Y.....	17 Battery Place.
9	Fer.	10	1,340	Louisiana & Mississippi R. R. Transfer Co. (Miss.).....	Baton Rouge, La.....	Vicksburg, Miss.
10	Fsh.	32	700	Consolidated Fisheries Co. (Del.).....	Wilmington, Del.....	Lewes, Del.
11	Pas.	15	700	Maine Central R. R. Co. (Me.).....	Portland, Me.....	Union Station.
12	Pas.	34	1,000	Nantasket Beach Steamboat Co. (Mass.).....	Boston, Mass.....	Rowes Wharf.
13	Tow.	10	350	Reading Co. (Pa.).....	Philadelphia, Pa.....	Reading Terminal.
14	Cod.	21	500	Portland Trawling Co. (Me.).....	Rockland, Me.....	431 Main Street.
15	Tow.	5	500	Reading Co. (Pa.).....	Philadelphia, Pa.....	Reading Terminal.
16	Tow.	8	400	Warner Co. (Del.).....	do.....	1518 Walnut Street.
17	Frt.	35	2,300	Calmar S. S. Corporation (Del.).....	New York, N. Y.....	25 Broadway.
18	Tow.	8	200	William J. Donaldson.....	Philadelphia, Pa.....	Beach and Palmer Streets.
19	Tow.	9	350	Intracoastal Towing & Transportation Co. (Tex.).....	Houston, Tex.....	302 Larendon Building.
20	Pas.	38	3,300	New York, Philadelphia & Norfolk R. R. Co. (Va.).....	Cape Charles, Va.....	
21	Tow.	4	1,000	Great Lakes Towing Co. (N. J.).....	Duluth, Minn.....	N. P. Dock.
22	Tnk.	34	3,000	Texas Co. (Del.).....	Wilmington, Del.....	7 West Tenth Street.
23	Frt.	40	2,800	States S. S. Co. (Nev.).....	Portland, Oreg.....	Porter Building.
24	Pas.	398	17,000	American Line Steamship Corporation (Del.).....	New York, N. Y.....	1 Broadway.
25	Tnk.	38	4,300	Sun Oil Co. (N. J.).....	Philadelphia, Pa.....	1608 Walnut Street.
26	Frt.	37	4,000	American-Hawaiian Steamship Co. (N. J.).....	New York, N. Y.....	10 Bridge Street.
27	Fer.	6	640	Delaware-New Jersey Ferry Co. (Del.).....	Wilmington, Del.....	Foot East Fourth Street.
28	Frt.	20	1,150	Nicholson Universal S. S. Co. (Del.).....	do.....	501 Coe Terminal Building, Detroit, Mich.
29	Frt.	28	1,350	Penobscot Steamship Co. (Mass.).....	Boston, Mass.....	Wilmington, Del.
30	Tow.	3	50	Thomas N. Holmes.....	Philadelphia, Pa.....	Penns Grove, N. J.
31	Tow.	18	450	Standard Dredging Co. (N. J.).....	New York, N. Y.....	233 Broadway.
32	Frt.	27	1,500	Pittsburgh Steamship Co. (W. Va.).....	Duluth, Minn.....	Wolvin Building.
33	Frt.	21	1,600	New England Steamship Co. (Conn.).....	New London, Conn.....	State Street.
34	Fsh.	10	450	McNeal Edwards Co. (Va.).....	Reedville, Va.....	
35	Frt.	9	325	United States Gypsum Transportation Co. (N. Y.).....	New York, N. Y.....	17 State Street.
36	Fer.	45	2,600	American Trust Co. (Calif.).....	San Francisco, Calif.....	464 California Street.
37	Frt.	21	1,880	Pittsburgh Steamship Co. (W. Va.).....	Duluth, Minn.....	Wolvin Building.
38	Frt.	11	240	Marinette Transit Co.....	Milwaukee, Wis.....	Marinette, Wis.
39	Fer.	17	3,200	Pere Marquette Railway Co. (Mich.).....	Port Huron, Mich.....	Foot Court Street.
40	Fer.	33	1,880	do.....	Detroit, Mich.....	Foot Third Street.
41	Pas.	42	2,500	do.....	Grand Haven, Mich.....	Foot Thrd Strst.
42	Pas.	44	2,500	do.....	do.....	Do.
43	Pas.	40	2,500	do.....	do.....	Do.
44	Pas.	36	2,280	do.....	do.....	Do.
45	Pas.	36	2,300	do.....	do.....	Do.
46	Pas.	42	2,700	do.....	do.....	Do.
47	Pas.	42	2,700	do.....	do.....	Do.
48	Fsh.	1	14	Joseph E. Colombe.....	Marquette, Mich.....	Houghton, Mich.
49	Tow.	8	100	Delta Boiler Scaling Co. (La.).....	New Orleans, La.....	109 Tchoupitoulas Street.
50	Fsh.	30	2,800	Booth Fisheries Co. (Del.).....	Wilmington, Del.....	Du Pont Building.
51	Pas.	21	850	Iron Steamboat Co. of N. J. (N. J.).....	New York, N. Y.....	Pier 1, North River.
52	Frt.	29	1,600	Interlake Steamship Co. (Ohio).....	Cleveland, Ohio.....	Union Trust Building.
53	Tow.	13	400	Cornell Steamboat Co. (N. Y.).....	Albany, N. Y.....	Kingston, N. Y.
54	Fer.	6	300	Staten Island Ry. Co. (N. Y.).....	New York, N. Y.....	25 Broadway.
55	Tow.	10	375	Bee Line Transportation Co. (Del.).....	Perth Amboy, N. J.....	Box 282.
56	Tow.	13	500	Fred B. Dalzell.....	New York, N. Y.....	24 State Street.
57	Tow.	13	500	G. H. Dalzell.....	do.....	Do.
58	Tow.	12	500	Fred B. Dalzell.....	do.....	Do.
59	Tow.	6	250	G. H. Dalzell.....	do.....	Do.
60	Cod.	7	80	Portland Cold Storage Co.....	Portland, Me.....	329 Commercial Street.
61	Pas.	17	250	Petaluma & Santa Rosa R. R. Co. (Calif.).....	San Francisco, Calif.....	Pier No. 9.
62	Frt.	4	150	Hiram Thurston.....	New York, N. Y.....	11 Moore Street

¹⁴ Formerly st. s. H. B. Hawgood.

¹⁵ Formerly st. s. J. A. Palmer, jr.

¹⁶ Formerly st. s. Mark B. Covell.

¹⁷ Formerly st. s. Pere Marquette.

¹⁸ Formerly st. s. Eastern Gate.

¹⁹ Formerly st. s. Frank J. Hecker.

²⁰ Formerly st. s. ^a Genesee. ^b New York Marine Co. No. 1.

²¹ Formerly st. s. ^a Ganogaa. ^b New York Marine Co. No. 2.

²² Formerly st. s. ^a Mahanoy. ^b New York Marine Co. No. 2.

²³ Formerly ^a U. S. S. Harbor tug No. 78.

²⁴ Formerly ^b st. s. New York Marine Co. No. 11.

Line No.	Official No.	Signal letters	Rig	Name of vessel	Tonnage		Dimensions			When built	Where built
					Gross	Net	Length	Breadth	Depth		
							Feet	Feet	Feet		
1	86333		St. s.	¹ Peter Hagan	98	56	75.0	17.5	7.4	1895	Noank, Conn.
2	219741	LVWK	St. s.	² PETER HELMS. □+⊙	3,326	2,025	322.0	40.2	25.0	1920	Mobile, Ala.
3	220276	LWVC	St. s.	³ PETER KERR. □+⊙	6,600	4,157	415.0	55.7	31.9	1920	Osaka, Japan
4	210114		St. s.	⁴ PETER KOENIG. □+⊙	688	468	162.0	35.0	10.6	1912	Manitowoc, Wis.
5	203998		St. s.	Peter Reiss	95	59	76.0	22.0	11.0	1906	Sturgeon Bay, Wis.
6	207471		St. s.	⁵ PETER REISS. +⊙	5,923	4,217	512.0	54.0	30.0	1910	West Superior, Wis.
7	204819		St. s.	⁶ Peter Rinelli	94	64	83.5	23.0	7.3	1907	Port Jefferson, N. Y.
8	226565		St. s.	PETER STUYVESANT. □	1,721	633	260.5	60.0	15.8	1927	Wilmington, Del.
9	202368		St. s.	⁷ PETER WHITE. +⊙	6,184	4,931	504.0	54.2	31.0	1905	Ecorse, Mich.
10	204030		St. s.	⁸ Peter C. Struven	254	118	144.0	22.0	9.5	1907	Pocomoke City, Md.
11	210818	LCRN	St. s.	⁹ PETER H. CROWELL. +⊙	3,101	2,423	313.5	46.1	22.0	1912	Newport News, Va.
12	150404		St. s.	Peter W. French	48	24	72.0	16.5	7.6	1887	Boston, Mass.
13	203077		St. s.	¹⁰ PETER A. B. WIDENER. △	7,053	5,444	580.0	58.0	27.4	1906	Chicago, Ill.
14	150425		St. s.	Petoskey	770	544	171.3	30.4	12.2	1888	Manitowoc, Wis.
15	210070		St. s.	Petrel	50	30	57.5	16.5	6.5	1912	Hoquiam, Wash.
16	215842	LJKF	St. s.	¹¹ PETREL. +⊙	292	124	135.0	22.5	13.4	1917	Superior, Wis.
17	211086		St. w.	¹² PETROLEUM No. 3. □	231	159	125.5	28.7	6.2	1913	San Francisco, Calif.
18	80993		St. s.	¹³ Philadelphia	87	43	83.2	19.0	8.1	1883	Philadelphia, Pa.
19	150806		St. s.	PHILADELPHIA	826	561	191.0	46.1	15.2	1899	Chester, Pa.
20	208789		St. s.	PHILADELPHIA	45	31	61.0	16.0	8.0	1911	Lorain, Ohio.
21	214665	LGMW	St. s.	¹⁴ PHILADELPHIA. +	2,453	1,759	253.0	43.5	21.5	1916	Ecorse, Mich.
22	225813		St. s.	PHILADELPHIA	1,028	695	189.5	36.2	14.5	1926	Wilmington, Del.
23	151008		St. s.	Phillip	75	51	65.0	22.8	5.8	1903	Gloucester, Mass.
24	155238		St. s.	¹⁵ Phillip	54	37	58.9	21.9	7.0	1893	Grand Haven, Mich.
25	220016		St. s.	Phillip Mago	32	21	48.0	14.5	6.9	1915	Tonawanda, N. Y.
26	201928		St. s.	PHILIP MINCH. △	5,865	4,471	480.0	52.0	30.0	1905	Lorain, Ohio.
27	224508		St. s.	¹⁶ PHILIP D. BLOCK. ⊙	7,931	6,210	586.3	60.2	28.0	1925	do
28	150896		St. s.	Phillip F. Kelly	161	72	89.3	22.3	10.5	1901	Tacoma, Wash.
29	200478	KSTD	St. s.	¹⁷ PHILIP J. KENNY	164	104	89.7	21.5	10.5	1903	Chester, Pa.
30	150295		St. s.	Phillips Eaton	19	9	49.9	12.6	5.7	1883	Bath, Me.
31	150775		St. s.	Phoenix	118	80	85.9	22.1	10.5	1898	Tompkins Cove, N. Y.
32	150929	KRLF	St. s.	Phoenix	256	160	126.5	30.5	10.0	1902	Alameda, Calif.
33	216824	LMRB	St. s.	¹⁸ PHOENIX. □+⊙	5,731	3,511	400.8	54.3	31.4	1918	Chester, Pa.
34	214757	LGRW	St. s.	Phyllis	1,266	695	215.3	42.8	17.1	1917	Aberdeen, Wash.
35	130510	KIIQR	St. s.	¹⁹ Piankatank	899	611	200.0	31.0	11.0	1890	Wilmington, Del.
36	92998		St. w.	²⁰ Piasa	214	214	170.2	34.0	4.6	1899	Mobile, Ala.
37	150313		St. p.	²¹ Piedmont	1,854	1,169	257.1	39.5	15.6	1883	Oakland, Calif.
38	150477		St. p.	²² PIERMONT	1,095	873	196.0	37.4	14.1	1889	Newburgh, N. Y.
39	150524		St. s.	Pilgrim	261	209	113.7	26.0	7.9	1891	Buffalo, N. Y.
40	150539		St. s.	Pilot	120	60	84.2	20.8	10.1	1891	Philadelphia, Pa.
41	200227		St. s.	Pilot	88	43	82.5	20.5	9.5	1903	San Francisco, Calif.
42	226248		St. s.	Pilot	35	24	62.0	16.8	6.1	1927	Hoquiam, Wash.
43	150710		St. s.	Pilot Boy	25	17	50.0	14.2	6.1	1896	Bordentown, N. J.
44	150551		St. s.	²³ Pinners Point	63	34	67.2	16.5	7.4	1891	Philadelphia, Pa.
45	150132	LIIFP	St. s.	²⁴ Pioneer	160	80	107.0	21.0	13.0	1878	do
46	150549		St. s.	Pioneer	45	22	53.0	10.3	6.4	1891	Berkley, Va.
47	203041		St. s.	²⁵ PIONEER. +⊙	6,316	5,021	504.0	54.2	31.0	1907	Wyandotte, Mich.
48	206343		St. p.	²⁶ PIONEER. □	2,913	1,726	240.0	47.4	15.7	1909	Bath, Me.
49	212913	LFDC	St. s.	²⁷ PIONEER. □+⊙	5,075	3,026	385.7	52.4	28.5	1913	Kiel, Germany
50	214442		St. s.	Pioneer	85	58	62.0	19.8	7.5	1916	Seattle, Wash.
51	222523		St. w.	Pioneer	14	9	40.6	11.5	2.2	1922	Fairbanks, Alaska
52	218409	LRTB	St. s.	²⁸ PIPESTONE COUNTY. □+⊙	5,102	3,128	390.0	54.2	27.6	1919	Hog Island, Pa.
53	214770		St. s.	²⁹ PITIRRE	258	137	119.0	25.0	8.4	1917	Jacksonville, Fla.
54	150741		St. s.	PITTSBURG	794	540	200.0	46.0	15.2	1896	Philadelphia, Pa.
55	208890		St. s.	PITTSBURGH	1,270	620	134.0	40.0	21.7	1911	Buffalo, N. Y.
56	208790		St. s.	PITTSBURGH	45	31	61.0	16.0	8.0	1911	Lorain, Ohio.
57	200879		St. s.	PLAINFIELD	1,225	822	200.3	43.4	15.8	1904	Elizabeth, N. J.
58	150670		St. s.	Pleasure	489	293	128.0	51.0	12.0	1894	West Bay City, Mich.
59	219679	LVSM	St. s.	PLOVER	411	208	139.4	25.2	14.2	1920	Savannah, Ga.
60	219584	LVNR	St. s.	³⁰ PLOW CITY. □+⊙	3,249	1,988	324.0	46.2	25.0	1920	Newark, N. J.
61	150502	KIIQS	St. p.	³¹ PLYMOUTH. ⊙	3,770	2,280	352.0	50.4	18.8	1890	Chester, Pa.
62	150604		St. s.	³² Plymouth	373	186	126.2	26.2	15.2	1892	Philadelphia, Pa.
63	213670	LFFPM	St. s.	³³ PLYMOUTH. +⊙	5,266	3,354	368.6	55.2	30.5	1916	Camden, N. J.
64	225315		St. w.	³⁴ Plymouth	149	149	120.7	25.6	4.0	1926	Paducah, Ky.

¹ Formerly st. s. George M. Long.
² Standlight No. 1.
³ Formerly st. s. Hutchinson.
⁴ Formerly st. s. Eastern Sailor.
⁵ Formerly st. s. E. Gunnell.

⁶ Formerly st. s. Frank T. Lane.
⁷ Formerly st. s. Peter C. Struven.
⁸ U. S. Peter C. Struven.
⁹ Formerly st. s. W. H. Jackson.
¹⁰ Formerly st. s. Odd Fellow.

Line No.	Service	Crew	Horsepower	Name of owner	Home port	Address of owner
1	Frt.	4	100	Peter Hagan	Philadelphia, Pa.	127 Walnut Street.
2	Frv.	32	1,600	Chas. R. McCormick Lumber Co. (Del.)	San Francisco, Calif.	215 Market Street.
3	Frt.	33	3,200	Pacific Atlantic S. S. Co. (Del.)	Portland, Oreg.	Porter Building.
4	Frt.	9	1,500	Koenig Transportation Co. (Mich.)	Detroit, Mich.	1480 Gratiot Avenue.
5	Tow.	8	450	C. Reiss Coal Co. (Wis.)	Milwaukee, Wis.	Reiss Building.
6	Frt.	23	1,600	Reiss Steamship Co. (Del.)	Wilmington, Del.	7 West Tenth Street.
7	Frt.	6	175	Peter Rinelli	New York, N. Y.	Foot Smith Street (B).
8	Pas.	56	2,700	Hudson River Day Line (N. Y.)	do.	Deshrosrees Street Pier.
9	Frt.	33	1,700	Presque Isle Transportation Co. (Ohio)	Cleveland, Ohio	Union Trust Building.
10	Fsh.	26	350	Consolidated Fisheries Co. (Del.)	Wilmington, Del.	Lewes, Del.
11	Frt.	35	1,400	Mystic Steamship Co. (Mass.) Trustees	Boston, Mass.	250 Stuart Street.
12	Tow.	6	275	do	do	Do.
13	Frt.	25	1,800	Pittsburgh Steamship Co. (W. Va.)	Duluth, Minn.	Wolvin Building.
14	Pas.	35	450	Leroy Woodland	Milwaukee, Wis.	382 East Water Street.
15	Tow.	4	125	Polson Logging Co. (Wash.)	Seattle, Wash.	Hoquiam, Wash.
16	Fsh.	22	450	Portland Trawling Co. (Me.)	New York, N. Y.	1 Fulton Fish Market.
17	Frt.	6	200	Standard Oil Co. (Del.)	San Francisco, Calif.	225 Bush Street.
18	Tow.	10	350	Daniel Roe Towing & Transportation Co. (N. J.)	New York, N. Y.	1 Broadway.
19	Fer.	7	1,800	Pennsylvania R. R. Co. (Pa.)	do.	Pennsylvania Station.
20	Fsh.	5	55	Booth Fisheries Co. (Del.)	Chicago, Ill.	205 North Michigan Avenue.
21	Frt.	26	1,300	Clyde Steamship Co. (Me.)	New York, N. Y.	Pier 36, North River.
22	Fer.	8	1,200	Reading Co. (N. J.)	Philadelphia, Pa.	Reading Terminal.
23	Lgt.	3	30	Thomas E. Reed	Gloucester, Mass.	6 Pearce Street.
24	Frt.	3	85	Joseph P. Krol	Sault Ste Marie, Mich.	Detour, Mich.
25	Tow.	2	40	Frank L. Mago	Buffalo, N. Y.	187 Bryant Street, North Tonawanda, N. Y.
26	Frt.	30	1,400	Kinsman Transit Co. (Ohio)	Cleveland, Ohio	1001 Rockefeller Building.
27	Frt.	34	2,200	Pioneer Steamship Co. (Ohio)	do.	1508 Rockefeller Building.
28	Fsh.	9	300	New England Fish Co. (Me.)	Boston, Mass.	44 Boston Fish Pier.
29	Tow.	6	500	New York Towing and Transportation Corporation (N. Y.)	New York, N. Y.	17 Battery Place.
30	Tow.	2	75	A. E. McReel Co. (N. H.)	Portsmouth, N. H.	Exeter, N. H.
31	Tow.	8	450	Goodwin-Gallagher Sand & Gravel Corporation (N. Y.)	New York, N. Y.	20 East Fortleth Street.
32	Frt.	18	240	Goodyear Redwood Lumber Co. (Me.)	San Francisco, Calif.	215 Market Street.
33	Tnk.	44	3,500	American Tankers Corporation (Mass.)	Boston, Mass.	80 Boylston Street.
34	Frt.	23	800	W. R. Chamberlin	San Francisco, Calif.	215 Market Street.
35	Frt.	36	550	Baltimore & Virginia Steamboat Co. (Md.)	Baltimore, Md.	Pier 3, Light Street.
36	Pas.	31	780	Eagle Packet Co. (Mo.)	St. Louis, Mo.	Foot Vine Street.
37	Fer.	17	257	Central Pacific Ry. Co. (Utah)	San Francisco, Calif.	65 Market Street.
38	Fer.	8	540	Irrington Piermont Ferry Corporation (N. Y.)	New York, N. Y.	East Forty-second Street.
39	Pas.	11	350	Casco Bay Lines	Portland, Me.	Customhouse Wharf.
40	Tow.	6	300	American Dredging Co. (Pa.)	Philadelphia, Pa.	308 Chestnut Street.
41	Tow.	5	300	Ship Owners & Merchants Tugboat Co. (Calif.)	San Francisco, Calif.	Pier 15.
42	Tow.	4	175	Polson Logging Co. (Wash.)	Seattle, Wash.	Hoquiam, Wash.
43	Tow.	3	60	Tugboat Pilot Boy Co. (Del.)	Philadelphia, Pa.	Pier 34, South Wharves.
44	Tow.	4	250	Atlantic Coast Line R. R. Co. (Va.)	Norfolk, Va.	A. C. L. Station.
45	Tow.	12	500	Chas. R. McCormick Lumber Co. (Del.)	Seattle, Wash.	San Francisco, Calif.
46	Tow.	3	70	Norfolk Lighterage Co. (Va.)	Norfolk, Va.	Foot Commerce Street.
47	Frt.	31	1,650	Cleveland-Cliffs Steamship Co. (Ohio)	Cleveland, Ohio	1460 Union Trust Building.
48	Frt.	36	2,000	Hudson River Navigation Corporation (Del.)	New York, N. Y.	Pier 52, North River.
49	Tnk.	34	1,500	Standard Shipping Co. (Del.)	Wilmington, Del.	c/o Corporation Trust Co. of America.
50	Frt.	4	60	H. D. Hanson	Seattle, Wash.	1511 Fourth Street, Bremerton, Wash.
51	Pas.	2	20	George S. Black	Seward, Alaska	Fairbanks, Alaska.
52	Frt.	36	2,500	United States Shipping Board	Philadelphia, Pa.	Bourse Building.
53	Tnk.	15	200	Porto Rico Mercantile Co. (W. Va.)	San Juan, P. R.	Ochoa Building.
54	Fer.	7	540	Pennsylvania R. R. Co. (Pa.)	New York, N. Y.	Pennsylvania Station.
55	Mso.	11	600	Pittsburgh Coal Co. (Ohio)	Cleveland, Ohio	Rockefeller Building.
56	Fsh.	5	55	Booth Fisheries Co. (Del.)	Chicago, Ill.	205 North Michigan Avenue.
57	Fer.	8	1,200	Central R. R. Co. of New Jersey (N. J.)	New York, N. Y.	143 Liberty Street.
58	Fer.	10	1,600	Detroit & Windsor Ferry Co. (Mich.)	Detroit, Mich.	Foot Woodward Avenue.
59	Cod.	20	500	Portland Trawling Co. (Me.)	Rockland, Me.	431 Main Street.
60	Frt.	28	1,500	Charles Nelson Co. (Calif.)	San Francisco, Calif.	220 California Street.
61	Frt.	190	5,550	New England Steamship Co. (Conn.)	Fall River, Mass.	Pier 3.
62	Tow.	15	675	Delaware, Lackawanna, & Western Coal Co. (N. J.)	New York, N. Y.	120 Broadway.
63	Frt.	39	2,500	Plymouth Steamship Corporation (Del.)	Boston, Mass.	Wilmington, Del.
64	Tow.	14	438	American Barge Line Co. (Del.)	Louisville, Ky.	122 South Fifth Street.

⁸ Formerly st. s. William M. Wadley.

⁹ Formerly st. s. Neuse.

¹¹ Formerly st. w. Mary S. Bless.

¹³ Formerly st. p. Pierpont.

¹³ Formerly st. s. J. H. Bartow.

¹⁴ Formerly st. p. Ferdinando Gorgas.

¹⁵ Formerly German st. s. Klowa.

¹⁶ Formerly ^a st. s. Pittire

¹⁶ Formerly ^b Cuban st. s. Pittire

Line No.	Official No.	Signal letters	Rig	Name of vessel	Tonnage		Dimensions			When built	Where built
					Gross	Net	Length	Breadth	Depth		
1	150326		St. s.	Pocahontas.....	177	94	118.0	26.4	9.3	1884	Newburgh, N. Y.
2	150454		St. s.	Pocahontas.....	94	47	82.7	19.6	0.4	1888	Camden, N. J.
3	150623		St. p.	POCAHONTAS.....	814	541	195.0	33.0	11.0	1893	Wilmington, Del.
4	212399	LDMT	St. s.	¹ Pocahontas.....	286	147	139.6	24.2	11.6	1914	Millford, Del.
5	203766	KVSJ	St. s.	POCOMOKE.....	293	199	125.0	25.0	12.6	1906	Camden, N. J.
6	219586	LVNS	St. s.	² POINT ARENA.....	3,290	2,042	324.0	46.2	25.0	1920	Newark, N. J.
7	218059	LRDB	St. s.	³ POINT BONITA.....	3,283	2,000	324.0	46.2	25.0	1919	do.
8	218945	LSWN	St. s.	⁴ POINT FERMIN.....	3,283	2,000	324.0	46.2	25.0	1919	do.
9	219589	LWQK	St. s.	⁵ POINT GORDA.....	3,283	1,996	324.0	46.2	25.0	1920	do.
10	216021	LJSB	St. s.	⁶ POINT LOMA.....	2,119	1,289	251.0	43.6	18.1	1918	Portland, Ore.
11	218944	LSWM	St. s.	⁷ POINT MONTARA.....	3,283	2,000	324.0	46.2	25.0	1919	Newark, N. J.
12	219588	LVPB	St. s.	⁸ POINT REYES.....	3,286	2,030	324.0	46.2	25.0	1920	do.
13	219521	LVKQ	St. s.	⁹ POINT SAN PABLO.....	3,280	2,002	324.0	46.2	25.0	1919	Mobile, Ala.
14	220490	MBHC	St. s.	¹⁰ POINT SAN PEDRO.....	3,280	2,002	324.0	46.2	25.0	1920	do.
15	219758	LWBM	St. s.	¹¹ POINT SUR.....	3,286	2,030	324.0	46.2	25.0	1920	Newark, N. J.
16	219696	LVPJ	St. s.	Pointer.....	176	29	95.5	24.7	12.2	1920	Manitowoc, Wis.
17	212916	LFDH	St. s.	¹² POLARINE.....	4,046	2,389	354.6	50.0	26.7	1914	Geestemunde, Germany.
18	216530	LMCB	St. s.	POLAR SEA.....	4,111	2,500	339.3	49.1	26.3	1918	Baltimore, Md.
19	218068	LRDN	St. s.	POLYBIUS.....	7,041	5,359	409.6	54.2	27.1	1919	Seattle, Wash.
20	3194		St. s.	¹³ Pomham.....	161	110	100.0	22.0	6.8	1881	Athens, N. Y.
21	220334	MBCD	St. s.	POMONA.....	7,583	4,810	440.0	56.0	35.2	1920	San Francisco, Calif.
22	226079		St. w.	Pomona.....	216	183	120.3	28.7	4.7	1926	Portland, Ore.
23	150831	KPJD	St. s.	PONCE.....	3,506	2,192	317.0	42.0	27.8	1899	Wilmington, Del.
24	150294		St. s.	¹⁴ Pontiac.....	112	97	98.6	22.2	7.2	1883	East Providence, R. I.
25	135206		St. s.	¹⁵ Pontiac.....	229	129	116.3	29.3	10.8	1876	Detroit, Mich.
26	215048		St. s.	PONTIAC.....	8,200	6,367	580.0	60.0	27.9	1917	Ecorse, Mich.
27	203861		St. s.	¹⁶ Pontin Brothers.....	215	121	99.8	30.8	10.5	1907	Tottenville, N. Y.
28	215634		St. s.	Portchester.....	86	58	70.8	21.3	8.8	1917	do.
29	150167		St. s.	Portland.....	118	97	85.5	18.1	7.5	1879	Kennebunk, Me.
30	150976		St. s.	Portland.....	94	486	87.5	21.5	10.0	1902	South Portland, Me.
31	218331		St. w.	Portland.....	801	683	185.2	40.8	8.1	1919	Portland, Ore.
32	95957		St. w.	¹⁷ Port Allen.....	88	84	96.6	37.0	6.2	1888	Lake Charles, La.
33	214716	LGQT	St. s.	Port Angeles.....	1,358	760	223.2	42.3	15.8	1916	North Bend, Ore.
34	204539		St. s.	Port Chester.....	373	299	113.6	28.3	9.4	1907	Tottenville, N. Y.
35	77354	KPCL	St. s.	¹⁸ PORT COVINGTON.....	145	99	85.6	22.5	10.7	1899	Camden, N. J.
36	80164		St. s.	¹⁹ Port Newark.....	82	56	80.0	18.3	8.7	1870	New Brunswick, N. J.
37	220150	LWRB	St. s.	²⁰ PORT SAUNDERS.....	112	12	92.7	17.5	11.6	1904	Christiania, Norway.
38	219672		St. s.	Porter.....	181	123	94.2	25.0	13.2	1919	Nyack, N. Y.
39	219283	LTVH	St. s.	²¹ PORTMAN.....	5,550	3,418	409.8	54.2	27.7	1919	Portland, Ore.
40	215812	LJGW	St. s.	²² PORTO RICO.....	4,301	2,396	370.7	45.1	25.2	1903	Flensburg, Germany.
41	150375	KDMQ	St. s.	Portsmouth.....	214	107	116.3	23.0	12.0	1886	Wilmington, Del.
42	219119	LTJS	St. s.	PORTSMOUTH.....	5,881	4,544	410.5	54.2	27.0	1919	Portsmouth, N. H.
43	150672	KMBD	St. s.	POTOMAC.....	763	688	176.8	35.8	11.0	1894	Philadelphia, Pa.
44	150689		St. s.	Potomac.....	155	77	102.0	30.6	8.5	1895	Baltimore, Md.
45	150987		St. s.	Potomac.....	145	65	121.0	20.1	8.2	1903	Pocomoke City, Md.
46	150855		St. w.	Potrero.....	531	452	145.0	35.0	8.0	1900	Alameda, Calif.
47	215041		St. s.	POUGHKEEPSIE.....	1,566	948	206.8	47.0	14.2	1917	Tampa, Fla.
48	217910	LQST	St. s.	POUGHKEEPSIE.....	5,588	3,466	400.5	54.2	30.4	1919	Newburgh, N. Y.
49	202339		St. s.	POWELL STACKHOUSE.....	6,171	4,919	504.0	54.2	31.0	1905	Wyandotte, Mich.
50	205637	KWRC	St. s.	POWERFUL.....	176	120	80.4	24.1	12.1	1908	Port Richmond, N. Y.
51	150765		St. s.	Powhatan.....	56	25	76.3	19.4	6.5	1897	Pocomoke City, Md.
52	200694		St. s.	Powow.....	48	25	69.0	18.8	7.1	1904	Kennebunk, Me.
53	150938	KRPD	St. s.	Prentiss.....	406	267	144.0	34.5	11.5	1902	Oakland, Calif.
54	150783		St. s.	President.....	112	76	80.3	22.1	10.2	1898	Tomkins Cove, N. Y.
55	221203	MCRK	St. s.	²³ PRESIDENT ADAMS.....	10,516	6,345	502.1	62.2	28.3	1921	Camden, N. J.
56	220485	MBGT	St. s.	²⁴ PRESIDENT CLEVELAND.....	14,123	8,393	517.0	72.2	27.8	1921	Newport News, Va.
57	215457	LHQV	St. s.	²⁵ PRESIDENT FILLMORE.....	9,699	5,671	499.1	60.1	34.7	1899	Stettin, Germany.
58	200493	KSTH	St. s.	²⁶ PRESIDENT FILLMORE.....	15,575	9,391	600.0	65.3	23.1	1903	Camden, N. J.
59	221426	MCWJ	St. s.	²⁷ PRESIDENT GARFIELD.....	10,495	6,223	502.1	62.2	28.3	1921	do.
60	221633	MDFK	St. s.	²⁸ PRESIDENT GRANT.....	14,119	8,405	517.0	72.2	27.8	1921	Sparrows Point, Md.

¹ Formerly st. s. David W. Burbage.
² Formerly st. s. Riverside Bridge.
³ Formerly st. s. Bound Brook.
⁴ Formerly st. s. Continental Bridge.
⁵ Formerly st. s. Neshobee.
⁶ Formerly st. s. Federal Bridge.
⁷ Formerly st. s. Holyoke Bridge.
⁸ Formerly st. s. Minooka.

⁹ Formerly st. s. Houston.
¹⁰ Formerly st. s. East Chicago.
¹¹ Formerly German st. s. Ems.
¹² Formerly st. s. Baltimore.
¹³ Formerly st. s. Pioneer.
¹⁴ Formerly st. s. Excelsior.
¹⁵ Formerly st. s. New York Central No. 24.
¹⁶ Formerly st. w. Hazel.

Line No.	Service	Crew	Horsepower.	Name of owner	Home port	Address of owner
1	Tow.	10	750	Cornell Steamboat Co. (N. Y.)	Albany, N. Y.	Kingston, N. Y.
2	Tow.	7	300	Wood Towing Corporation (Va.)	Norfolk, Va.	Roanoke Dock.
3	Pas.	27	1,000	Keansburg Steamboat Co. (N. J.)	Perth Amboy, N. J.	Keansburg, N. J.
4	Fsh.	29	500	Eubank Tankard Co. (Va.)	Readville, Va.	Kilmarnock, Va.
5	Tow.	14	500	American Dredging Co. (Pa.)	Philadelphia, Pa.	306 Chestnut Street.
6	Frt.	37	1,500	Gulf Pacific Line (Calif.)	San Francisco, Calif.	240 Front Street.
7	Frt.	37	1,500	do.	do.	Do.
8	Frt.	37	1,500	do.	do.	Do.
9	Frt.	37	1,500	do.	do.	Do.
10	Frt.	29	1,200	Hart-Wood Lumber Co. (Calif.)	do.	1 Drumm Street.
11	Frt.	33	1,500	Gulf Pacific Line (Calif.)	do.	240 Front Street.
12	Frt.	37	1,500	do.	do.	Do.
13	Frt.	35	1,600	do.	do.	Do.
14	Frt.	33	1,600	do.	do.	Do.
15	Frt.	32	1,500	do.	do.	Do.
16	Tow.	8	450	James McWilliams Blue Line (N. J.)	New York, N. Y.	1 Broadway.
17	Tnk.	34	1,500	Standard Shipping Co. (Del.)	Wilmington, Del.	c/o Corporation Trust Co. of America.
18	Ref.	56	\$1,800	United States Shipping Board	Baltimore, Md.	
19	Frt.	49	\$3,500	do.	Seattle, Wash.	841 Railroad Avenue South.
20	Frt.	4	300	Providence, Fall River & Newport Steamboat Co. (R. I.)	Providence, R. I.	136 Dyer Street.
21	Frt.	38	3,100	Pomona S. S. Co. (Del.)	Tacoma, Wash.	Tacoma Building.
22	Tow.	10	175	Cowlitz Towing Co. (Oreg.)	Portland, Oreg.	181 Oak Street.
23	Pas.	59	1,650	New York & Porto Rico Steamship Co. (Me.)	New York, N. Y.	25 Broadway.
24	Pas.	7	250	Steamer Pontiac (N. Y.)	New York, N. Y.	53 South Street.
25	Fer.	8	360	Detroit & Windsor Ferry Co. (Mich.)	Detroit, Mich.	Foot Woodward Avenue.
26	Frt.	31	1,900	Cleveland-Cliffs S. S. Co. (Ohio)	Cleveland, Ohio.	1460 Union Trust Building.
27	Tow.	6	250	Pontin Boat Corporation (Del.)	New York, N. Y.	90 West Street.
28	Tow.	5	350	Red Star Towing & Transportation Co. (W. Va.)	do.	17 Battery Place.
29	Fsh.	23	200	John A. Hayes	New London, Conn.	487 Williams Street.
30	Frt.	5	350	Central Wharf Towboat Co.	Portland, Me.	Central Wharf.
31	Tow.	7	1,500	Port of Portland Commission	Portland, Oreg.	Spalding Building.
32	Fer.	5	110	Baton Rouge Transportation Co. (La.)	Baton Rouge, La.	Box 516.
33	Frt.	25	900	Charles Nelson Co. (Calif.)	San Francisco, Calif.	230 California Street.
34	Frt.	5	400	Port Chester Transportation Co. (N. Y.)	New York, N. Y.	Port Chester, N. Y.
35	Tow.	9	500	Curtis Bay Towing Co. (Md.)	Baltimore, Md.	Continental Building.
36	Tow.	9	135	Newark & New York Towboat Co. (N. J.)	Newark, N. J.	1 Passaic Street.
37	Whl.	9	350	California Sea Products Co. (Calif.)	San Francisco, Calif.	332 Pine Street.
38	Tow.	9	450	Cottman Co. (Md.)	Baltimore, Md.	Keyser Building.
39	Frt.	36	2,200	Calmar Steamship Corporation (Del.)	New York, N. Y.	25 Broadway.
40	Pas.	97	3,000	New York & Porto Rico Steamship Co. (Me.)	do.	Do.
41	Frt.	15	915	New York, Philadelphia & Norfolk R. R. Co. (Va.)	Cape Charles, Va.	Do.
42	Frt.	53	2,800	United States Shipping Board	Portsmouth, N. H.	Ellot, Me.
43	Frt.	36	450	Baltimore & Virginia Steamboat Co. (Md.)	Baltimore, Md.	Pier 3, Light Street.
44	Frt.	6	350	Baltimore & Ohio R. R. Co. (Md.)	do.	Baltimore and Charles Street.
45	Fsh.	25	225	Morris Fisher Co. (Va.)	Reedville, Va.	General delivery.
46	Frt.	5	300	Harbor Tug and Barge Co. (Calif.)	San Francisco, Calif.	Pier 16.
47	Pas.	40	1,200	Hudson River Steamboat Co. (Del.)	New York, N. Y.	Pier 32, North River.
48	Frt.	53	\$3,000	United States Shipping Board	do.	45 Broadway.
49	Frt.	32	1,800	Mahoning Steamship Co. (Ohio)	Cleveland, Ohio.	Leader-News Building.
50	Tow.	6	250	Lehigh Valley R. R. Co. (N. J.)	New York, N. Y.	143 Liberty Street.
51	Tow.	7	160	F. W. Darling	Newport News, Va.	Hampton, Va.
52	Tow.	4	350	Ross Tow Boat Co. (Mass.)	Boston, Mass.	23 T Wharf.
53	Frt.	23	400	Andrew F. Mahoney (Calif.)	San Francisco, Calif.	1 Drumm Street.
54	Tow.	6	500	Mallory Steamship Co. (Me.)	New York, N. Y.	Pier 36, North River.
55	Pas.	148	7,000	Dollar Steamship Lines (Del.)	San Francisco, Calif.	311 California Street.
56	Pas.	235	12,000	do.	do.	Do.
57	Pas.	295	6,500	United States Shipping Board	New York, N. Y.	45 Broadway.
58	Pas.	219	12,000	Dollar Steamship Lines (Del.)	San Francisco, Calif.	311 California Street.
59	Pas.	148	6,000	do.	do.	Do.
60	Pas.	198	\$12,000	Admiral Oriental Line (Wash.)	Seattle, Wash.	1519 Railroad Avenue South.

17 Formerly st. s. ^a Jack Dykman.
^b S. O. Co. No. 4.

18 Formerly st. s. Winnie.
 19 Formerly British st. s. Port Saunders.

20 Formerly st. s. Centaurus.

21 Formerly ^a German st. s. Prinz Joachim.
^b Moccasin.

22 Formerly st. s. Centennial State.

23 Formerly st. s. Golden State.
^a German st. s. Hamburg.

24 Formerly ^b U. S. Navy Powhatan.
^c st. s. New Rochelle.
^d st. s. Hudson.

25 Formerly st. s. Mongolia.
^a Formerly st. s. Blue Hen State.
^b Formerly st. s. Pine Tree State.

Line No.	Official No.	Signal letters	Rig	Name of vessel	Tonnage		Dimensions			When built	Where built
					Gross	Net	Length	Breadth	Depth		
1	221844	MDJB	St. s.	¹ PRESIDENT HARDING □+⊕	13,869	8,171	518.5	72.2	27.8	1921	Camden, N. J.
2	220952	MCGR	St. s.	² PRESIDENT HARRISON □+⊕	10,504	6,242	502.1	62.2	28.3	1921	do
3	220858	MCBG	St. s.	³ PRESIDENT HAYES □+⊕	10,533	6,195	502.1	62.2	28.3	1920	do
4	221058	MCLB	St. s.	⁴ PRESIDENT JACKSON □+⊕	14,123	8,377	517.0	72.2	27.8	1921	Newport News, Va.
5	221042	MCKS	St. s.	⁵ PRESIDENT JEFFERSON □+⊕	14,174	8,443	518.5	72.2	27.8	1921	Camden, N. J.
6	200690	KSWC	St. s.	⁶ PRESIDENT JOHNSON □+⊕	15,543	9,487	600.0	65.3	23.1	1904	do
7	221645	MDFP	St. s.	⁷ PRESIDENT LINCOLN □+⊕	14,187	8,359	516.5	72.2	27.8	1921	do
8	221314	MCTL	St. s.	⁸ PRESIDENT MCKINLEY □+⊕	14,127	8,400	516.5	72.2	27.8	1921	do
9	221727	MDGV	St. s.	⁹ PRESIDENT MADISON □+⊕	14,187	8,341	516.5	72.2	27.8	1921	do
10	220325	LWVT	St. s.	¹⁰ PRESIDENT MONROE □+⊕	10,533	6,195	502.1	62.2	28.3	1920	do
11	220987	MCHW	St. s.	¹¹ PRESIDENT PIERCE □+⊕	14,123	8,303	517.0	72.2	27.8	1921	Sparrows Point, Md.
12	221054	MCKW	St. s.	¹² PRESIDENT POLK □+⊕	10,500	6,304	502.1	62.2	28.3	1921	Camden, N. J.
13	221732		St. s.	¹³ PRESIDENT ROOSEVELT □+⊕	1,907	1,296	241.0	46.1	18.4	1921	Mariners Harbor, N.Y.
14	221901	MDJW	St. s.	¹⁴ PRESIDENT ROOSEVELT □+⊕	13,869	8,138	516.5	72.2	27.8	1922	Camden, N. J.
15	221233	MCSG	St. s.	¹⁵ PRESIDENT TAFT □+⊕	14,123	8,415	517.0	72.2	27.8	1921	Sparrows Point, Md.
16	220709	MBRD	St. s.	¹⁶ PRESIDENT VAN BUREN □+⊕	10,533	6,195	502.1	62.2	28.3	1920	Camden, N. J.
17	227753		St. s.	¹⁷ PRESIDENT WARFIELD □+⊕	1,814	706	320.0	56.5	16.9	1928	Wilmington, Del.
18	221374	MCVN	St. s.	¹⁸ PRESIDENT WILSON □+⊕	14,127	8,319	516.5	72.2	27.8	1921	Camden, N. J.
19	150786		St. s.	¹⁹ PRESQUE ISLE □+⊕	4,678	3,486	406.0	50.0	28.0	1898	Cleveland, Ohio
20	204350		St. s.	²⁰ Presque Isle	41	35	61.0	17.5	7.8	1907	Erie, Pa.
21	205324		St. s.	²¹ PRICE MCKINNEY □+⊕	4,671	3,433	432.0	54.0	28.0	1906	Lorain, Ohio
22	150146		St. p.	²² Pride of the River	619	553	175.0	39.0	8.0	1878	San Francisco, Calif.
23	150963		St. s.	²³ Primrose	58	40	70.5	19.3	8.0	1902	Athens, N. Y.
24	96347		St. w.	²⁴ Princess	181	181	160.0	30.0	4.1	1896	Jeffersonville, Ind.
25	115833		St. s.	²⁵ Princeton	43	21	57.2	15.9	8.3	1882	Buffalo, N. Y.
26	150876		St. s.	²⁶ PRINCETON □+⊕	4,473	3,379	454.0	50.0	28.5	1900	Lorain, Ohio
27	212833	LFBP	St. s.	²⁷ PRINCETON □+⊕	5,081	3,049	385.8	52.4	28.5	1912	Kiel, Germany
28	220891	MCDS	St. s.	²⁸ PRINCETON	324	220	137.0	22.8	12.5	1919	Savannah, Ga.
29	150666		St. p.	²⁹ PRISCILLA	5,292	2,673	425.8	52.3	18.3	1894	Chester, Pa.
30	217660		St. s.	³⁰ Priscilla	54	28	71.1	19.0	7.4	1919	Thomaston, Me.
31	150692		St. w.	³¹ Proctor K. Smiley	66	66	92.0	30.0	3.2	1895	Catlettsburg, Ky.
32	150598		St. s.	³² PROGRESS □+⊕	2,424	1,761	340.0	42.0	25.0	1892	Superior, Wis.
33	150892		St. s.	³³ Progress	27	18	53.7	15.2	6.5	1901	Madison, Md.
34	213862		St. s.	³⁴ Progressive	77	52	70.5	20.7	8.4	1916	W. New Brighton, N.Y.
35	150590		St. s.	³⁵ Promise	473	295	119.5	38.8	12.0	1892	Detroit, Mich.
36	203020		St. w.	³⁶ Pronto	94	72	100.0	19.0	6.0	1906	Portland, Oreg.
37	219671		St. s.	³⁷ Propeller	181	123	94.2	25.0	13.2	1919	Nyack, N. Y.
38	150784		St. s.	³⁸ Prospector	41	25	61.2	14.6	5.2	1898	Seattle, Wash.
39	150781		St. s.	³⁹ Prosper	111	52	84.1	18.6	9.6	1898	Port Townsend, Wash.
40	3778		St. s.	⁴⁰ Protector	40	22	60.2	14.8	6.2	1899	Norfolk, Va.
41	150255		St. s.	⁴¹ Protector	98	49	92.9	20.0	9.8	1882	Camden, N. J.
42	201723		St. p.	⁴² PROVIDENCE	4,365	2,502	279.4	50.0	18.6	1905	Quincy, Mass.
43	220129	LWQP	St. s.	⁴³ PROVIDENCE □+⊕	2,677	1,660	253.4	43.8	28.2	1920	Saginaw, Mich.
44	220625	MBLR	St. s.	⁴⁴ PROVINCETOWN □+⊕	6,216	3,805	402.6	53.2	32.0	1920	Groton, Conn.
45	150885	KQMR	St. s.	⁴⁵ PRUDENCE	292	198	122.3	25.0	14.0	1900	Camden, N. J.
46	217591	LPVW	St. s.	⁴⁶ PRUSA □+⊕	5,113	3,102	390.0	54.2	27.6	1919	Hog Island, Pa.
47	220564	MBJT	St. s.	⁴⁷ PUEBLO □+⊕	4,469	2,628	340.1	49.2	28.7	1920	Baltimore, Md.
48	201964		St. w.	⁴⁸ Pup	33	21	54.0	15.6	3.4	1905	Ballard, Wash.
49	150895		St. s.	⁴⁹ PURITAN	1,762	1,267	259.0	40.5	26.6	1901	Toledo, Ohio
50	208636		St. s.	⁵⁰ PUT IN BAY	1,182	731	226.0	46.5	17.6	1911	Wyandotte, Mich.
51	220141		St. s.	⁵¹ PUTNAM	294	164	146.3	20.2	10.9	1920	Long Island City, N. Y.
52	116371		St. w.	⁵² Pyramid	303	457	161.0	27.5	7.0	1890	San Francisco, Calif.
53	211152		St. s.	⁵³ Q. A. Gilmore	99	51	71.0	20.0	12.5	1913	Cleveland, Ohio
54	219524	LVKT	St. s.	⁵⁴ QUAKER CITY □+⊕	4,961	3,032	390.0	54.2	27.8	1920	Hog Island, Pa.
55	201665		St. s.	⁵⁵ Quantic	95	64	70.2	19.9	9.2	1905	Tottenville, N. Y.
56	20687	JVWG	St. s.	⁵⁶ Queen	2,727	1,672	331.2	38.5	21.2	1882	Philadelphia, Pa.

¹ Formerly ^a st. s. Lone Star State.
^b st. s. President Taft.
² Formerly st. s. Wolverine State.
³ Formerly st. s. Creole State.
⁴ Formerly st. s. Silver State.
⁵ Formerly st. s. Wenatchee.
⁶ Formerly st. s. Manchuria.
⁷ Formerly st. s. Hoosier State.
⁸ Formerly st. s. Keystone State.
⁹ Formerly st. s. Bay State.

¹⁰ Formerly st. s. Panhandle State.
¹¹ Formerly st. s. Hawkeye State.
¹² Formerly st. s. Granite State.
¹³ Formerly st. s. Peninsula State.
¹⁴ Formerly st. s. Buckeye State.
¹⁵ Formerly st. s. Old North State.
¹⁶ Formerly st. s. Empire State.
¹⁷ Formerly st. w. ^a H. W. Butterff.
^b John Lee.

Line No.	Service	Crew	Horsepower	Name of owner	Home port	Address of owner
1	Pas.	240	\$12,000	United States Lines (Del.)	New York, N. Y.	45 Broadway.
2	Pas.	150	7,000	Dollar Steamship Lines (Del.)	San Francisco, Calif.	311 California Street.
3	Pas.	145	6,000	do.	do.	Do.
4	Pas.	120	\$12,000	Admiral Oriental Line (Wash.)	Seattle, Wash.	1519 Railroad Avenue South.
5	Pas.	210	\$13,000	do.	do.	Do.
6	Pas.	225	10,000	Dollar S. S. Lines (Del.)	San Francisco, Calif.	311 California Street.
7	Pas.	109	\$12,000	do.	do.	Do.
8	Pas.	210	12,000	Admiral Oriental Line (Wash.)	Seattle, Wash.	1519 Railroad Avenue South.
9	Pas.	200	11,000	do.	do.	Do.
10	Pas.	115	6,000	Dollar Steamship Lines (Del.)	San Francisco, Calif.	311 California Street.
11	Pas.	240	\$12,000	do.	do.	Do.
12	Pas.	120	6,000	do.	do.	Do.
13	Pas.	11	3,500	City of New York	New York, N. Y.	Municipal Building.*
14	Pas.	130	\$15,000	United States Lines (Del.)	do.	45 Broadway.
15	Pas.	238	\$12,000	Dollar Steamship Lines (Del.)	San Francisco, Calif.	311 California Street.
16	Pas.	115	6,000	do.	do.	Do.
17	Pas.	69	2,800	Baltimore Steam Packet Co. (Md.)	Baltimore, Md.	Light and Barre Streets.
18	Pas.	240	\$12,000	Dollar Steamship Lines (Del.)	San Francisco, Calif.	311 California Street.
19	Frt.	27	1,500	Presque Isle Transportation Co. (Ohio)	Cleveland, Ohio.	Union Trust Building.
20	Pas.	4	50	Nautical Amusement Co. (Ohio)*	do.	Rocky River, Ohio.
21	Frt.	29	1,500	Pioneer S. S. Co. (Ohio)	do.	1518 Rockefeller Building.
22	Pas.	17	650	California Transportation Co. (Calif.)	San Francisco, Calif.	Pier 3.
23	Tow.	5	183	Cornell Steamboat Co. (N. Y.)	Albany, N. Y.	3 Kingston, N. Y.
24	Pas.	25	258	Morgan Davis Dock Co.	Pittsburgh, Pa.	Main and Woodrow Avenues, Lincoln Place.
25	Tow.	4	120	American Construction Co. (Ohio)	Cleveland, Ohio.	Marion Building.
26	Frt.	23	2,000	Pittsburgh Steamship Co. (W. Va.)	Duluth, Minn.	Wolvin Building.
27	Tnk.	29	1,500	Standard Shipping Co. (Del.)	Wilmington, Del.	C/o Corporation Trust Co. of America.
28	Fsh.	13	600	Whitman Ward & Lee Co. (Mass.)	Boston, Mass.	5 Fish Pier, South Boston, Mass.
29	Pas.	180	8,500	New England Steamship Co. (Conn.)	Fall River, Mass.	Pier 3.
30	Tow.	5	90	Doane-Commercial Towing Co. (Mass.)	Boston, Mass.	78 Long Wharf.
31	Fer.	4	54	Kenova Wharf & Ferry Co. (W. Va.)	Pittsburgh, Pa.	Kenova, W. Va.
32	Frt.	27	1,600	Nicholson-Universal S. S. Co. (Del.)	Wilmington, Del.	Detroit, Mich.
33	Tow.	4	100	Marine Contracting & Towing Co.	Charleston, S. C.	106 Concord Street.
34	Tow.	6	400	Newtown Creek Towing Co. (N. Y.)	New York, N. Y.	17 Battery Place.
35	Fer.	10	1,400	Detroit & Windsor Ferry Co. (Mich.)	Detroit, Mich.	Foot Woodward Avenue.
36	Tow.	7	300	Port of Portland Commission	Portland, Ore.	Spalding Building.
37	Tow.	11	450	Suderman & Young Towing Co. (Tex.)	Galveston, Tex.	905 United States National Bank Building.
38	Tow.	4	70	Volney C. F. Young	Seattle, Wash.	Olympia, Wash.
39	Tow.	9	250	Bellingham Tug & Barge Co. (Wash.)	do.	1214 Cornwall Avenue.
40	Tow.	4	100	Norfolk Lighterage Co. (Va.)	Norfolk, Va.	Foot Commerce Street.
41	Tow.	6	475	Mobile & Gulf Navigation Co. (Ala.)	Mobile, Ala.	Foot Palmette Street.
42	Frt.	240	5,500	New England Steamship Co. (Conn.)	Fall River, Mass.	Pier 3.
43	Frt.	40	1,500	Merchants and Miners Transportation Co. (Md.)	Baltimore, Md.	112 South Gay Street.
44	Frt.	50	\$2,800	United States Shipping Board	New London, Conn.	Groton, Conn.
45	Tow.	12	750	James McWilliams Blue Line (N. J.)	New York, N. Y.	1 Broadway.
46	Frt.	43	2,500	Tampa Inter-Ocean S. S. Co. (Fla.)	New Orleans, La.	Whitney Building.
47	Tnk.	30	1,800	Petroleum Navigation Co. (Tex.)	Houston, Tex.	Petroleum Building.
48	Tow.	3	25	John C. Green	Eagle, Alaska	Iditarod, Alaska.
49	Pas.	32	1,700	Michigan Transit Corporation (Ind.)	Chicago, Ill.	Municipal Pier.
50	Pas.	60	3,000	Ashley & Dustin Steamers Line (Mich.)	Detroit, Mich.	170 First Street.
51	Frt.	2	400	New York Canal & Great Lakes Corporation (Del.)	New York, N. Y.	67 Wall Street.
52	Frt.	9	120	California Salt Co. (Del.)	San Francisco, Calif.	200 Bush Street.
53	Tow.	5	400	Great Lakes Towing Co. (N. J.)	Cleveland, Ohio.	Union Trust Building.
54	Frt.	41	\$2,500	United States Shipping Board	Philadelphia, Pa.	Bourse Building.
55	Tow.	5	350	Quantico Company (N. J.)	New York, N. Y.	25 Broadway.
56	Pas.	82	3,000	Pacific Steamship Co. (Me.)	Seattle, Wash.	1519 Railroad Avenue South.

¹³ Formerly st. s. ^a Shaugbraun.
^b Alpha.

¹⁰ Formerly German st. s. Sioux.

¹⁰ Formerly st. s. Blue Point.

¹¹ Formerly st. s. Pathfinder.

¹¹ Formerly st. s. Bentley.

¹² Formerly ^a St. s. Protector.

^b U. S. Q. M. C. st. s. Protector.

¹² Formerly st. s. Lake Furnas.

¹³ Formerly st. s. City of Freeport.

¹³ Formerly st. p. Sunol.

^a Arthur Hill.

^b Jessie Morse.

^c Jas. A. McKenna.

¹³ Formerly st. s. Queen of the Pacific.

* Sold to George L. Ensign, Cleveland, Ohio, but not yet redocumented.

Line No.	Official No.	Signal letters	Rig	Name of vessel	Tonnage		Dimensions			When built	Where built
					Gross	Net	Length	Breadth	Depth		
1	20605		St. s.	Queen.....⊙	42	18	64.0	16.0	6.0	1892	Astoria, Oreg.....
2	20627		St. s.	Queen.....⊙	24	16	54.0	14.5	5.5	1900	San Francisco, Calif.....
3	217551	LPTD	St. s.	QUEEN.....⊕	2,592	1,604	251.0	43.6	26.1	1919	Wyandotte, Mich.....
4	20612		St. s.	QUEEN CITY.....△	3,786	2,574	401.4	48.0	23.7	1896	Cleveland, Ohio.....
5	20614		St. w.	Queen City.....	624	624	236.0	44.0	7.0	1897	Cincinnati, Ohio.....
6	203355		St. s.	Queen City.....	24	17	53.2	13.3	5.6	1906	Buffalo, N. Y.....
7	20582		St. s.	Queen Mab.....	19	9	51.6	13.4	4.6	1880	Tottenville, N. Y.....
8	227519		St. s.	Queen of Dycousburg.....	76	76	64.9	21.0	4.1	1928	Paducah, Ky.....
9	202347		St. s.	QUEENS.....	1,954	1,329	246.4	46.1	18.4	1905	Sparrows Point, Md.....
10	200379		St. s.	Quequechan.....	76	37	75.3	20.1	8.2	1903	Bath, Me.....
11	20581		St. s.	Quickstep.....	231	128	144.8	19.9	9.9	1879	Noank, Conn.....
12	20617		St. w.	Quickstep.....	343	233	123.8	24.8	4.4	1898	Seattle, Wash.....
13	220885	MCHT	St. s.	Quinault.....⊕	1,138	610	210.0	43.1	15.4	1921	Portland, Oreg.....
14	222706	MDWB	St. s.	QUINCY.....⊕	3,789	2,388	350.5	51.0	22.6	1909	Sunderland, England.....
15	206762		St. s.	QUINCY A. SHAW.....⊕	6,338	5,013	504.0	54.0	30.0	1911	Lorain, Ohio.....
16	217144	LNMR	St. s.	QUICKSTEP.....⊕	5,144	3,072	390.0	54.2	27.6	1918	Hog Island, Pa.....
17	218370	LRSD	St. s.	Quitacas.....⊕	4,767	2,950	379.4	53.1	27.0	1919	Tacoma, Wash.....
18	219419		St. s.	Quoque.....	183	105	92.5	25.1	15.7	1919	Wilmington, Del.....
19	216643		St. s.	R. Lenahan.....	341	250	148.1	22.4	11.8	1918	Brooklyn, N. Y.....
20	111336		St. s.	R. B. Douglas.....	176	87	127.0	20.5	9.1	1901	Pocomoke City, Md.....
21	110696		St. s.	R. C. Veit.....	192	96	106.2	23.8	12.2	1891	Achome, N. Y.....
22	221867	MDJV	St. s.	R. D. LEONARD.....	1,778	1,062	265.9	39.2	19.6	1922	Wilmington, Del.....
23	201816		St. s.	R. E. DOVILLE.....	102	69	120.5	28.0	7.0	1905	Toledo, Ohio.....
24	214488		St. s.	R. G. Cooper.....	23	19	53.0	14.0	5.9	1916	Manitowoc, Wis.....
25	110549		St. s.	R. G. Townsend.....	83	41	81.6	20.5	8.5	1882	Philadelphia, Pa.....
26	111046		St. s.	R. J. Barrett.....	109	54	84.0	21.5	10.2	1893	Athens, N. Y.....
27	200183		St. s.	R. J. Foster.....	45	31	70.0	16.6	7.0	1903	New Baltimore, N. Y.....
28	221169	MCQN	St. s.	R. J. HANNA.....⊕	7,095	4,388	435.0	56.2	33.4	1921	Oakland, Calif.....
29	219914		St. w.	R. J. Stewart.....	63	63	90.4	20.5	3.0	1920	St. Joseph, Mo.....
30	204701		St. s.	R. L. AGASSIZ.....⊕	6,530	4,910	532.0	56.2	31.0	1907	Chicago, Ill.....
31	162391		St. s.	R. M. Shanklin.....	163	97	104.0	30.0	9.0	1905	Tottenville, N. Y.....
32	207693		St. s.	R. P. REIDENBACH.....	71	37	68.7	17.0	11.0	1910	Cleveland, Ohio.....
33	77532		St. s.	R. R. RICHARDSON.....△	4,046	2,925	414.0	50.0	28.0	1902	Lorain, Ohio.....
34	110910		St. s.	R. T. Roy.....	23	15	54.0	14.2	5.7	1891	Cleveland, Ohio.....
35	215267		St. s.	R. W. Dutch.....	16	11	38.2	11.8	4.0	1917	Manitowoc, Wis.....
36	214951	LGWP	St. s.	R. W. STEWART.....⊕	7,530	4,596	467.6	62.7	32.0	1917	Camden, N. J.....
37	218515	LBBF	St. s.	R. Granger Benson.....	177	30	95.5	24.7	12.2	1919	Green Bay, Wis.....
38	220673	MBPS	St. s.	Racehorse.....⊕	164	101	94.5	24.8	12.0	1920	Eastport, Md.....
39	140917		St. s.	Rachel Woods.....	56	30	98.2	18.1	4.6	1888	New Orleans, La.....
40	212670		St. s.	RACINE.....	65	31	68.7	17.0	11.0	1914	Cleveland, Ohio.....
41	110460	KGBR	St. s.	Radha.....	255	116	145.0	20.0	12.2	1881	Newburgh, N. Y.....
42	111443		St. s.	RADIANT.....	81	55	74.0	18.0	9.0	1903	Philadelphia, Pa.....
43	222342		St. s.	RADIO.....	21	14	41.2	13.2	5.2	1922	Buffalo, N. Y.....
44	222888		St. s.	Radio.....	189	94	94.2	25.0	13.2	1923	Brooklyn, N. Y.....
45	105323		St. s.	Radnor.....	45	22	68.9	15.6	7.6	1873	Baltimore, Md.....
46	111109		St. s.	Radnor.....	122	83	80.2	22.7	10.8	1896	South Amboy, N. J.....
47	208211		St. s.	Rainbow.....	20	20	56.7	15.5	6.3	1910	Erie, Pa.....
48	215818	LHSG	St. s.	RAJAH.....⊕	2,204	1,350	283.5	42.1	18.8	1902	Bremerhaven, Germany.....
49	202894		St. w.	RALPH HICKS.....	76	76	110.8	20.1	3.4	1902	St. Louis, Mo.....
50	221673		St. s.	RALPH J. PALUMBO.....	755	513	162.3	40.0	14.2	1921	Chelsea, Mass.....
51	125711		St. s.	Rambler.....	188	128	123.0	25.3	10.0	1879	Greenpoint, N. Y.....
52	20637	KRSH	St. s.	RAMONA.....	893	487	193.0	30.1	11.2	1902	Baltimore, Md.....
53	111474	KSNL	St. p.	Ramona.....	417	263	118.0	29.0	12.2	1903	Alameda, Calif.....
54	110718		St. s.	Rancocas.....	150	122	95.8	22.5	8.3	1886	Wilmington, Del.....
55	208158	LBRK	St. s.	RANCOCAS.....	106	71	79.0	20.0	9.2	1910	Camden, N. J.....
56	77077		St. w.	Ranger.....	196	141	132.8	27.5	4.2	1892	Pittsburgh, Pa.....
57	110534		St. s.	Ranger.....	213	115	137.4	21.2	12.0	1882	Mystic, Conn.....
58	222994		St. w.	Ranger.....	23	23	66.0	10.0	2.8	1919	Hermann, Mo.....
59	217121	LNKQ	St. s.	Ransom.....	479	326	142.1	29.6	11.8	1918	Essex, Mass.....
60	111445		St. s.	Rappahannock.....	146	71	121.0	19.9	8.2	1903	Pocomoke City, Md.....
61	210519	LCNT	St. s.	RAWLEIGH WARNER.....⊕	3,663	2,223	321.7	46.2	27.5	1912	Camden, N. J.....
62	212445		St. s.	Ray.....	22	15	42.0	12.6	5.8	1914	Manitowoc, Wis.....
63	116224		St. w.	Ray Moore.....	31	31	100.5	13.4	3.0	1889	La Crosse, Wis.....
64	202779		St. s.	Raymond.....	33	22	51.7	15.0	6.5	1906	Hartford, Conn.....
65	203448	KVPF	St. s.	Raymond.....	595	350	182.4	38.0	13.0	1906	Prosper, Oreg.....

¹ Formerly st. s. Lake Flovilla.

² Formerly German st. s. Vogesen

³ Formerly U. S. Navy Quincy.

⁴ Formerly st. s. Walter C. Witherbee.

⁵ Formerly st. s. William A. Hawgood.

⁶ Formerly Barge Fenoles.

⁷ Formerly st. s. J. M. Jenks.

⁸ Formerly st. s. Red Crown II.

⁹ Formerly st. s. Edward L. Doheny.

¹⁰ Formerly st. s. Guardian.

¹¹ Formerly st. w. Louisiana.

¹² Formerly German st. s. Rajah.

Line No.	Service	Crew	Horsepower	Name of owner	Home port	Address of owner
1	Tow.	4	90	Allman-Hubble Tug Boat Co. (Wash.)	Seattle, Wash.	Hoquiam, Wash.
2	Fsh.	3	75	Alaska Packers Association (Calif.)	San Francisco, Calif.	111 California Street.
3	Frt.	31	1,300	Queen Steamship Corporation (Del.)	Duluth, Minn.	McDougall Terminal.
4	Frt.	30	1,700	Pittsburgh Steamship Co. (W. Va.)	do.	Wolvin Building.
5	Pas.	50	1,214	Ohio River Transportation Co. (Del.)	Pittsburgh, Pa.	Foot Wood Street.
6	Tow.	2	25	State of New York	Buffalo, N. Y.	Foot Porter Avenue.
7	Tow.	3	45	Martha Johnson	New York, N. Y.	Jersey City, N. J.
8	Pas.	4	85	Fred Joyce	Paducah, Ky.	Care Wharfoat.
9	Fer.	15	3,600	City of New York (N. Y.)	New York, N. Y.	Municipal Building.
10	Tow.	4	250	Staples Coal Co. (Mass.)	Fall River, Mass.	Taunton, Mass.
11	Fsh.	23	350	John A. Hayes	New London, Conn.	487 Williams Street.
12	Pas.	18	300	Alaska Rivers Navigation Co. (Alaska)	Seward, Alaska	McGrath, Alaska.
13	Frt.	23	625	W. H. Wood	San Francisco, Calif.	1 Drumm Street.
14	Frt.	32	2,600	Quincy Steamship Co. (N. Y.)	New York, N. Y.	68 Williams Street.
15	Frt.	32	1,700	Producers S. S. Co. (Ohio)	Cleveland, Ohio.	Leader-News Building.
16	Frt.	42	2,600	United States Shipping Board	Philadelphia, Pa.	Bourse Building.
17	Frt.	41	2,600	do.	Tacoma, Wash.	
18	Tow.	6	490	Long Island R. R. Co. (N. Y.)	New York, N. Y.	Long Island City, N. Y.
19	Frt.	10	150	L. & L. Canal Line (N. Y.)	Albany, N. Y.	Athens, N. Y.
20	Fsh.	26	250	Morris Fisher Co. (Va.)	Reedville, Va.	General delivery.
21	Tow.	10	750	Houston Towing Co. (Tex.)	Houston, Tex.	811 Cotton Exchange Build- ing.
22	Tnk.	21	750	Atlantio Refining Co. (Pa.)	Philadelphia, Pa.	200 South Broad Street.
23	Frt.	9	250	Doville Lake Sand & Gravel Co.	Toledo, Ohio.	424 Water Street.
24	Fsh.	4	75	Jay Wheaton	Port Huron, Mich.	407 East Water Street.
25	Tow.	8	348	Cornell Steamboat Co. (N. Y.)	Albany, N. Y.	Kingston, N. Y.
26	Tow.	5	400	Edward E. Barrett	New York, N. Y.	290 Riverside Drive.
27	Tow.	4	124	Cornell Steamboat Co. (N. Y.)	Albany, N. Y.	Kingston, N. Y.
28	Tnk.	37	3,000	Standard Oil Co. of California (Del.)	San Francisco, Calif.	225 Bush Street.
29	Tow.	3	148	Pioneer Sand Co. (Mo.)	Kansas City, Mo.	St. Joseph, Mo.
30	Frt.	32	1,800	Producers S. S. Co. (Ohio)	Cleveland, Ohio.	Leader-News Building.
31	Tow.	6	385	Crew Levlek Co. (Pa.)	Philadelphia, Pa.	Elverson Building.
32	Tow.	4	230	Great Lakes Towing Co. (N. J.)	Cleveland, Ohio.	1030 Union Trust Building.
33	Frt.	31	1,600	Pittsburgh Steamship Co. (W. Va.)	Duluth, Minn.	Wolvin Building.
34	Frt.	4	135	S. L. Boutin & Son Fish Co.	do.	Bayfield, Wis.
35	Fsh.	2	30	Edward Pooler	Chicago, Ill.	Box 74, Waukegan, Ill.
36	Tnk.	45	3,200	Pan-American Petroleum & Transport Co. (Del.)	Los Angeles, Calif.	714 West Tenth Street.
37	Tow.	13	450	East Jersey R. R. & Terminal Co. (N. J.)	New York, N. Y.	11 Broadway.
38	Tow.	9	450	United States Shipping Board	Norfolk, Va.	Army Base.
39	Tow.	9	250	Woods Bros. Construction Co. (Nebr.)	Omaha, Nebr.	Lincoln, Nebr.
40	Tow.	4	400	Great Lakes Towing Co. (N. J.)	Duluth, Minn.	N. P. Dock.
41	Frt.	27	750	New York & Louisiana Transportation Co. (La.)	New Orleans, La.	C. C. Buck, 1761 Jackson Avenue.
42	Tow.	5	250	Tug Radiant Co. (Del.)	Philadelphia, Pa.	127 Walnut Street.
43	Msc.	-2	40	Nicholson & Hall Boiler and Welding Corporation (N. Y.)	Buffalo, N. Y.	176 Ohio Street.
44	Tow.	8	420	Warner Co. (Del.)	Philadelphia, Pa.	1518 Walnut Street.
45	Tow.	7	125	Joseph H. Mullen, Jr.	Baltimore, Md.	3011 Frisby Street.
46	Tow.	5	400	Pennsylvania R. R. Co. (Pa.)	New York, N. Y.	Pennsylvania Station.
47	Fsh.	3	35	Charles A. Mattison	Sandusky, Ohio.	Vermilion, Ohio.
48	Frt.	34	900	Munson S. S. Line (N. Y.)	New Orleans, La.	Pere Marquette Building.
49	Tow.	13	86	Kansas City Bridge Co. (Mo.)	Kansas City, Mo.	1012 Baltimore Avenue.
50	Fer.	7	700	City of Boston (Mass.)	Boston, Mass.	City Hall.
51	Frt.	7	150	Bird De Long	New York, N. Y.	Boundbrook, N. J.
52	Frt.	15	1,000	William M. Mills	do.	52 South Street.
53	Fer.	6	700	San Diego & Coronado Ferry Co. (Calif.)	San Diego, Calif.	Union Building.
54	Frt.	5	100	Butterworth System (N. Y.)	New York, N. Y.	74 Water Street. (B.)
55	Tow.	9	450	Warner Co. (Del.)	Philadelphia, Pa.	1518 Walnut Street.
56	Tow.	14	475	Pittsburgh Coal Co. (Pa.)	Pittsburgh, Pa.	1730 Straus Building.
57	Fsh.	26	250	Consolidated Fisheries Co. (Del.)	Wilmington, Del.	Lewes, Del.
58	Tow.	4	35	Standard Building Materials Co. (Mo.)	St. Louis, Mo.	International Life Building.
59	Frt.	10	550	Hubert G. Huntley	New York, N. Y.	Northport, N. Y.
60	Fsh.	25	225	Morris Fisher Co. (Va.)	Reedville, Va.	General Delivery.
61	Tnk.	32	1,800	Sabine Towing Co. (Tex.)	Port Arthur, Tex.	Box 252.
62	Fsh.	5	25	Leonard J. Johnson	Grand Haven, Mich.	105 South Gayford Avenue, Ludington, Mich.
63	Tow.	6	60	Geo. E. Breece Lumber Co. (N. M.)	New Orleans, La.	Monroe, La.
64	Frt.	4	90	Hartford & New York Transportation Co. (Conn.)	Hartford, Conn.	230 State Street.
65	Frt.	18	425	Sudden & Christenson (Calif.)	San Francisco, (Calif.)	310 Sansome Street.

¹¹ Formerly st. w. Albermarla.

¹² Formerly st. s. Caroline Peene.

¹³ a Queen Caroline.

¹⁴ Formerly st. s. b Montauk.

c Transford.

¹⁵ Formerly st. w. John W. Alles.

¹⁶ Formerly st. s. Roseway.

¹⁷ Formerly st. s. Rayo.

¹⁸ Formerly st. p. Scotia.

Line No.	Official No.	Signal letters	Rig	Name of vessel	Tonnage		Dimensions			When built	Where built
					Gross	Net	Length	Breadth	Depth		
							Feet	Feet	Feet		
1	86488	KPRB	St. s.	Raymond Card.....	224	152	102.0	24.0	10.3	1900	Wilmington, Del.....
2	220864	MCBN	St. s.	REAPER.....	6,464	4,014	416.8	56.1	32.7	1920	Bath, Me.....
3	110232		St. s.	Rebecca.....	39	19	67.0	14.0	6.7	1874	Camden, N. J.....
4	111352		St. w.	Rebecca.....	254	254	163.4	46.0	4.2	1901	Parkersburg, W. Va...
5	110667		St. s.	Record.....	59	30	68.4	17.0	8.0	1884	Cleveland, Ohio.....
6	200987		St. s.	Redfield, jr.....	30	20	46.0	12.6	6.0	1904	Oshkosh, Wis.....
7	214849	LGTR	St. s.	Redwood.....	1,793	1,045	226.4	41.8	23.1	1917	Bellingham, Wash.....
8	145475		St. s.	Red Ash No. 2.....	142	71	91.0	20.0	9.5	1888	Wilmington, Del.....
9	111411		St. s.	RED BANK.....	1,016	501	200.0	44.0	17.3	1902	do.....
10	111067		St. w.	Red Bluff.....	246	155	150.5	33.0	3.2	1894	Sacramento, Calif.....
11	207553		St. s.	Red Jacket.....	136	90	92.1	17.6	9.7	1910	Tonawanda, N. Y.....
12	219442	LVFT	St. s.	RED MOUNTAIN.....	5,395	3,360	400.7	54.2	30.2	1919	Pensacola, Fla.....
13	111405	KRPW	St. s.	REDONDO.....	1,224	735	188.0	38.0	19.3	1902	Toledo, Ohio.....
14	162330		St. s.	Redondo.....	77	42	65.8	20.0	9.2	1904	Houquiam, Wash.....
15	203596		St. w.	Reform.....	627	560	178.0	40.0	6.0	1898	Wood Island, Calif.....
16	110887		St. s.	REFUGE.....	33	23	54.2	15.0	6.9	1892	Wilmington, Del.....
17	110948		St. s.	Regis.....	91	45	76.5	19.5	8.6	1891	Camden, N. J.....
18	203235	KVML	St. s.	Reichert Boys.....	156	106	85.9	27.0	10.6	1906	Tomkins Cove, N. Y.
19	8926		St. s.	Reichert Brothers.....	85	42	75.0	19.0	9.0	1873	Philadelphia, Pa.....
20	200317		St. s.	Reichert Line.....	177	104	100.9	20.8	11.0	1900	Pocomoke City, Md...
21	219866	LVGQ	St. s.	Reindeer.....	164	101	94.5	24.8	12.0	1920	Eastport, Md.....
22	111423		St. s.	Reliable.....	50	34	73.1	17.4	6.0	1902	Astoria, Oreg.....
23	215855		St. s.	Reliable.....	89	6	77.4	21.9	8.6	1917	West New Brighton, N. Y.
24	86436		St. s.	RELIABLE NO. 1.....	62	28	70.0	18.0	8.0	1898	Wilmington, Del.....
25	21961		St. s.	Reliance.....	98	70	9.00	22.5	7.5	1870	Philadelphia, Pa.....
26	105991		St. s.	Reliance.....	75	37	84.0	18.0	8.0	1881	Camden, N. J.....
27	110878		St. s.	RELIANCE.....	150	23	96.0	20.3	10.0	1890	Dubuque, Iowa.....
28	200164		St. s.	Reliance.....	62	42	70.6	17.6	7.8	1903	Long Island City, N. Y.
29	214117		St. w.	Reliance.....	204	126	136.6	26.0	4.7	1916	Elizabeth, Pa.....
30	95227		St. s.	Relief.....	79	54	75.9	18.0	9.6	1873	Chester, Pa.....
31	110655	KCSM	St. s.	Relief.....	210	8	112.0	22.5	12.6	1884	Philadelphia, Pa.....
32	110700		St. s.	Relief.....	16	14	63.0	9.6	6.6	1884	Camden, N. J.....
33	110886		St. s.	Relief.....	242	113	128.7	23.0	12.1	1891	Philadelphia, Pa.....
34	203513		St. w.	Relief.....	229	198	117.5	22.5	4.7	1906	Blalock, Oreg.....
35	203988	KWBH	St. s.	RELIEF.....	889	322	184.6	30.2	20.6	1907	Wilmington, Del.....
36	207224		St. w.	Relief.....	49	49	91.0	23.4	3.0	1910	Point Pleasant, W. Va.
37	218189	LRJQ	St. s.	REMUS.....	4,744	2,931	379.9	53.1	26.9	1919	Tacoma, Wash.....
38	111302		St. s.	RENSSELAER.....	4,472	3,411	454.0	50.0	24.0	1900	Cleveland, Ohio.....
39	206501		St. p.	RENSSELAER.....	2,690	1,796	317.3	42.5	12.5	1909	Newburgh, N. Y.....
40	220136		St. s.	RENSSELAER.....	294	164	146.3	20.2	10.9	1920	Long Island City, N. Y.
41	215452	LHQN	St. s.	REPUBLIC.....	17,910	10,810	599.5	68.3	24.4	1907	Belfast, Ireland.....
42	219636	LVRC	St. s.	REPUBLIC.....	5,056	3,700	391.8	51.3	28.8	1920	Wilmington, Del.....
43	110691		St. s.	Rescue.....	75	37	79.2	19.0	9.0	1886	Camden, N. J.....
44	10514		St. s.	Reserve.....	90	52	72.0	20.6	7.8	1863	New York, N. Y.....
45	24368		St. s.	Reserve.....	225	140	149.0	25.5	8.7	1864	Brooklyn, N. Y.....
46	125368		St. s.	Resolute.....	141	73	92.0	21.5	8.8	1873	Philadelphia, Pa.....
47	206748		St. s.	Resolute.....	20	13	40.7	14.6	4.5	1909	Milford, Del.....
48	214265	LGDP	St. s.	RESOLUTE.....	453	219	135.0	30.0	16.0	1916	Ashtabula, Ohio.....
49	228362	MHFR	St. s.	RESOURCE.....	378	195	138.7	26.6	13.5	1910	Paisley, Scotland.....
50	110248		St. s.	Restless.....	53	26	75.9	16.0	6.0	1875	Aiglers, La.....
51	200963		St. s.	Restless.....	475	291	140.0	30.5	12.5	1904	Noank, Conn.....
52	204562		St. s.	Restless.....	64	27	79.0	18.6	9.1	1907	San Francisco, Calif...
53	127413	KPTN	St. s.	RESTORER.....	1,108	670	210.0	32.0	23.3	1900	Wilmington, Del.....
54	136052		St. s.	Renere.....	153	76	102.0	21.6	9.0	1889	Philadelphia, Pa.....
55	213299		St. w.	Richard.....	71	71	90.0	18.6	4.3	1915	Beardstown, Ill.....
56	225353		St. s.	Richard H.....	19	13	43.8	12.0	5.1	1923	Marinette, Wis.....

1 Formerly st. s. Gerry.

2 Formerly st. s. Transfer No. 5.

3 Formerly st. s. {a Pliny Fish. {b George F. McCaffrey.

4 Formerly st. s. {a Egbert Myers. {b Genesta.

5 Formerly st. s. {a George Hughes. {b Henry Steers.

{a Gem. {b S. O. Co. No. 11. {c W. M. J Peoples. {d Gem. {e Edward L. Fuller. {f Stanley Barton.

7 Formerly st. s. Anna.

8 Formerly st. w. {a Active. {b Hecla.

Line No.	Service	Crew	Horsepower	Name of owner	Home port	Address of owner
1	Tow.	12	700	Flushing Towing Line (N. Y.)	New York, N. Y.	11 Moore Street.
2	Tnk.	33	2,900	Texas Co. (Del.)	Wilmington, Del.	7 West Tenth Street.
3	Tow.	5	125	Henry E. Strathmann	Philadelphia, Pa.	Kensington and Lehigh Avenues.
4	Tow.	14	310	McCrary Rodgers Co. (Pa.)	Pittsburgh, Pa.	Braddock, Pa.
5	Tow.	5	225	Russel Couture	Sault Ste Marie, Mich.	Ontonagon, Mich.
6	Tow.	2	40	Cook & Brown Lime Co. (Wis.)	Milwaukee, Wis.	Marion and Market Streets, Oshkosh, Wis.
7	Frt.	31	31	Pacific American Fisheries (Me.)	Seattle, Wash.	South Bellingham, Wash.
8	Tow.	5	600	James F. Woodmencey, jr.	New York, N. Y.	100 Fairview Avenue, Jersey City, N. J.
9	Fer.	10	1,000	Central R. R. Co. of New Jersey (N. J.)	do.	143 Liberty Street.
10	Frt.	30	160	Sacramento Transportation Co. (Calif.)	San Francisco, Calif.	Sacramento, Calif.
11	Frt.	4	85	Harry A. Killian	Albany, N. Y.	154 Spring Street, Kingston, N. Y.
12	Frt.	45	3,000	United States Shipping Board	Pensacola, Fla.	120 Broadway.
13	Pas.	29	750	Alaska Steamship Co. (Nev.)	New York, N. Y.	South Bellingham, Wash.
14	Fsh.	6	350	Pacific American Fisheries (Me.)	Ketchikan, Alaska	Pier 3.
15	Pas.	17	375	California Transportation Co. (Calif.)	San Francisco, Calif.	Randall's Island, N. Y.
16	Fer.	5	100	Society for the Reformation of Juvenile Delinquents (N. Y.)	New York, N. Y.	
17	Tow.	7	250	Savannah Lighterage & Transfer Co. (Ga.)	Savannah, Ga.	28 East Bay Street.
18	Tow.	10	50	Reichert Towing Line (N. Y.)	New York, N. Y.	Foot Dupont Street (B.).
19	Tow.	5	150	do.	do.	Do.
20	Tow.	13	427	do.	do.	Do.
21	Tow.	9	450	United States Shipping Board	Annapolis, Md.	
22	Tow.	4	250	Schafer Brother Logging Co. (Wash.)	Seattle, Wash.	Montesano, Wash.
23	Tow.	5	350	B. Turecarno Towing Corporation (N. Y.)	New York, N. Y.	Foot Twenty-fourth Avenue (B).
24	Tow.	5	200	State of New York	Albany, N. Y.	Public Works Building.
25	Tow.	7	500	Richard C. Davidson	New London, Conn.	15 Blackhall Street.
26	Tow.	7	350	Wood Towing Corporation (Va.)	Norfolk, Va.	Roanoke Dock.
27	Tow.	9	345	Magnolia Petroleum Co. (Tex.)	Port Arthur, Tex.	Beaumont, Tex.
28	Tow.	4	400	Newtown Creek Towing Co. (N. Y.)	New York, N. Y.	17 Battery Place.
29	Tow.	17	339	Union Barge Line Corporation (Pa.)	Pittsburgh, Pa.	Wabash Building.
30	Tow.	7	150	McCarren Towing Line (N. J.)	Newark, N. J.	719 Lake Street.
31	Tow.	12	600	Rolph Navigation & Coal Co. (Calif.)	San Francisco, Calif.	230 California Street.
32	Tow.	3	40	Pennsylvania R. R. Co. (Pa.)	Philadelphia, Pa.	Broad Street Station.
33	Plt.	12	500	W. R. Bontwell	Norfolk, Va.	Royster Building.
34	Tow.	9	200	William Lumm	Portland, Oreg.	1239 East Twenty-ninth Street, North.
35	Wrk.	20	1,600	Merritt, Chapman & Scott Corporation (Del.)	New York, N. Y.	17 Battery Place.
36	Fer.	3	60	Charles F. Stalder	Cincinnati, Ohio.	2876 Madison Road.
37	Frt.	41	2,400	United States Shipping Board	Tacoma, Wash.	
38	Frt.	25	2,000	Pittsburgh Steamship Co. (W. Va.)	Duluth, Minn.	Wolvin Building.
39	Pas.	60	2,500	Hudson River Navigation Corporation (Del.)	New York, N. Y.	Pier 32, North River.
40	Frt.	3	400	New York Canal & Great Lakes Corporation (Del.)	do.	67 Wall Street.
41	Pas.	305	7,500	United States Lines (Del.)	do.	45 Broadway.
42	Tnk.	39	2,600	Petroleum Navigation Co. (Tex.)	Houston, Tex.	Petroleum Building.
43	Tow.	6	250	Eli Walls	Philadelphia, Pa.	5226 Walnut Street.
44	Tow.	6	280	N. N. Petterson (N. Y.)	New York, N. Y.	29 Broadway.
45	Frt.	5	332	Catskill Evening Line (Del.)	do.	Pier 41, North River.
46	Tow.	12	500	Bay Towing Co. (Tex.)	Galveston, Tex.	818 American National Insurance Building.
47	Tow.	7	70	Harry O. Webber	Philadelphia, Pa.	Woodstown, N. J.
48	Wrk.	19	900	Merritt & Chapman Derrick & Wrecking Co. (W. Va.)	New York, N. Y.	17 Battery Place.
49	Wrk.	16	500	Reno Marine Salvage Corporation (Del.)	do.	261 Broadway.
50	Tow.	7	325	Morgan's Louisiana & Texas R. R. & Steamship Co. (La.)	New Orleans, La.	Pan-American Building.
51	Pas.	11	1,000	Delaware-Hudson S. S. Co. (Del.)	New York, N. Y.	24 State Street.
52	Tow.	5	200	Ship Owners & Merchants Tugboat Co. (Calif.)	San Francisco, Calif.	Pier 15.
53	Frt.	18	950	Pawtucket & New York S. S. Co. (N. Y.)	New York, N. Y.	Pier 10, E. R.
54	Tow.	8	550	Steamtug Revere (N. Y.)	do.	59 Pearl Street.
55	Tow.	4	250	Kansas City Bridge Co. (Mo.)	Kansas City, Mo.	1012 Baltimore Avenue.
56	Fsh.	4	30	John Hummel	Milwaukee, Wis.	Green Bay, Wis.

* Formerly st. s. ^a Henry A. Crawford.
^b John D. Dailey.
^a German st. s. President Grant.
¹⁰ Formerly ^b St. s. President Grant.
^c U. S. S. President Grant.
¹¹ Formerly st. s. Elsbeth Minquas.
¹² Formerly st. s. Gen'l. Franz Sigel.

¹³ Formerly st. s. ^a Transit.
^b John Lenox.
¹⁴ Formerly st. s. Captain Sam.
¹⁵ Formerly British st. s. Resource.
¹⁶ Formerly st. s. ^a E. C. Baker.
^b Thomas J. Scully.

Steam Vessels

Line No.	Official No.	Signal letters	Rig	Name of vessel	Tonnage		Dimensions			When built	Where built
					Gross	Net	Length	Breadth	Depth		
							Feet	Feet	Feet		
1	228901		St. s.	Richard W.	24	16	45.2	11.6	4.2	1929	Northport, Mich.
2	201458	KTLF	St. s.	Richard Card.	179	122	102.5	22.5	10.4	1904	Camden, N. J.
3	210354		St. s.	RICHARD FITZGERALD.	167	110	82.0	22.0	12.0	1912	Manitowoc, Wis.
4	110335	JSPL	St. s.	Richard Holyoke. □	181	90	115.6	24.3	11.8	1877	Seabeck, Wash.
5	110971	KLGF	St. s.	RICHARD PECK. ⊕	2,906	1,819	303.3	48.0	17.8	1892	Wilmington, Del.
6	211287		St. s.	RICHARD TRIMBLE. △	7,607	5,868	580.0	58.0	32.0	1913	Lorain, Ohio.
7	136530		St. s.	Richard F. Morton.	153	104	103.1	28.9	7.8	1896	Athens, N. Y.
8	219389	LVCK	St. s.	Richard J. Barrett.	176	29	95.5	24.7	12.2	1919	Green Bay, Wis.
9	96582		St. s.	RICHARD J. REISS. ⊕△	4,503	3,526	430.0	50.0	28.5	1901	Cleveland, Ohio.
10	222849	MFV	St. s.	RICHARD V. LINDABURY. △	7,940	6,213	586.3	60.2	28.0	1923	Lorain, Ohio.
11	111261	KPQH	St. s.	RICHMOND.	401	196	135.0	27.5	15.7	1899	Philadelphia, Pa.
12	111283		St. s.	Richmond.	135	77	99.5	23.5	11.6	1900	San Francisco, Calif.
13	201898		St. s.	Richmond.	2,006	1,365	231.0	46.0	18.2	1905	Port Richmond, N. Y.
14	211443	LDCJ	St. s.	RICHMOND. □⊕	6,444	3,962	419.4	54.2	31.2	1913	Quincy, Mass.
15	227217		St. s.	Richmond.	105.	71	80.6	21.0	9.9	1919	New York, N. Y.
16	160931		St. p.	Ridgefield.	534	336	143.0	37.7	13.3	1901	Brooklyn, N. Y.
17	110937		St. s.	Ridgewood.	48	29	58.0	17.5	7.4	1891	Athens, N. Y.
18	208095		St. s.	Rikers Island.	85	58	71.9	18.3	7.7	1910	West New Brighton, N. Y.
19	218623	LSDW	St. s.	Ripogenus.	2,369	1,379	267.0	42.1	25.8	1919	Rockland, Me.
20	110758		St. s.	Ripple.	36	18	48.0	16.2	5.2	1887	So. Norwalk, Conn.
21	216973	LRCH	St. s.	RIPPLE. ⊕	301	96	135.0	22.8	13.4	1918	Superior, Wis.
22	225020		St. w.	Rita.	124	59	100.3	24.3	3.9	1925	Morgan City, La.
23	110065		St. s.	Rival.	26	13	66.0	14.5	5.8	1869	Stockton, Calif.
24	225666		St. w.	Rival.	141	141	116.0	24.0	4.0	1926	Paducah, Ky.
25	110974		St. s.	Riverside.	90	62	112.5	18.7	5.2	1892	Buffalo, N. Y.
26	202856	KVFW	St. s.	RIVERSIDE.	300	204	118.1	25.0	8.7	1906	Port Richmond, N. Y.
27	219512	LVKC	St. s.	ROANOKE. □△	5,490	4,019	416.8	56.1	32.7	1920	Bath, Me.
28	111421		St. s.	Rob.	47	32	74.8	18.2	7.5	1902	Sleightsburg, N. Y.
29	111129		St. s.	ROBERT FULTON. △	3,801	2,690	424.6	45.8	23.9	1896	Wyandotte, Mich.
30	206288		St. p.	ROBERT FULTON. □	2,168	1,344	337.0	42.0	11.5	1900	Camden, N. J.
31	221941		St. w.	Robert Gordon.	115	115	116.0	23.6	3.8	1922	Paducah, Ky.
32	226176		St. s.	ROBERT HOBSON. ⊕	8,024	6,314	586.3	60.2	27.9	1926	Lorain, Ohio.
33	216355	LKRV	St. s.	ROBERT JOHNSON. □⊕	2,010	1,227	252.0	43.5	18.9	1918	Toledo, Ohio.
34	111180		St. w.	Robert Kerr.	718	409	176.1	35.4	5.9	1898	Seattle, Wash.
35	219776	LWCG	St. s.	ROBT. LUCKENBACH. □⊕	6,461	3,998	445.0	58.0	29.4	1919	Machida Mura, Japan.
36	205679		St. w.	Robert Rhea.	182	182	149.8	30.4	4.4	1908	Marietta, Ohio.
37	111206		St. s.	Robert Robinson.	36	27	66.6	15.8	6.0	1898	New Baltimore, N. Y.
38	227110		St. w.	ROBERT SANFORD.	92	92	100.0	28.0	3.7	1927	Clarendon, Ark.
39	215759		St. w.	Robert Young.	349	292	130.5	26.1	5.2	1917	Wentachee, Wash.
40	201011		St. s.	Robert A. Scott.	50	34	75.0	18.8	8.0	1904	New Baltimore, N. Y.
41	25290		St. p.	ROBERT A. SNYDER.	780	580	205.0	30.5	10.2	1892	Brooklyn, N. Y.
42	203106		St. s.	ROBERT B. WALLACE. ⊕△	6,657	5,140	535.5	5.0	31.0	1906	Superior, Wis.
43	221663	MDFT	St. s.	ROBERT E. HOPKINS. □	6,624	4,117	424.4	58.2	32.9	1921	Chester, Pa.
44	203555		St. s.	ROBERT E. JOHNSTON.	22	15	43.8	12.8	5.6	1906	Ferrysburg, Mich.
45	212708		St. s.	Robt. E. Lee.	46	25	57.8	17.5	6.0	1914	Andrews, S. C.
46	224339	MFQV	St. s.	ROBERT E. LEE. □⊕	5,184	3,167	375.5	54.0	17.2	1924	Newport News, Va.
47	135727		St. s.	ROBT. H. LOCKWOOD. □	112	58	92.0	20.0	9.6	1883	Camden, N. J.
48	224439		St. w.	Robert H. Noble.	116	116	99.8	24.0	3.5	1925	Paducah, Ky.
49	223413		St. w.	ROBT. H. ROMUNDER.	96	96	100.0	28.5	3.5	1923	Memphis, Tenn.
50	203112	KVJP	St. s.	ROBERT H. SMITH. □	207	141	108.0	23.4	11.9	1906	Baltimore, Md.
51	211234		St. s.	ROBERT J. CLOSE.	187	112	86.5	28.0	8.1	1913	Superior, Wis.
52	77546		St. s.	ROBERT J. McGUIR.	108	74	80.1	21.8	10.0	1902	Tottenville, N. Y.
53	229860		St. w.	ROBERT J. STEWART.	184	131	100.0	24.0	5.3	1930	Leavenworth, Kans.
54	212078		St. s.	ROBERT L. IRELAND. ⊕△	6,387	4,899	504.0	54.0	30.0	1914	Lorain, Ohio.
55	213062		St. s.	Robert L. Stevens.	165	92	83.2	29.2	9.8	1915	West New Brighton, N. Y.
56	215529	LHSK	St. s.	Robert P. Clark. □	291	147	128.1	25.8	13.2	1917	Orange, Tex.
57	216127		St. w.	Robt. T. Graham.	46	46	64.5	22.0	4.0	1918	Madison Ind.
58	227263		St. s.	ROBERT W. STEWART. △	4,161	3,025	679.5	52.2	25.0	1928	Lorain, Ohio.
59	111163		St. s.	ROBERT W. WILMOT. △	407	277	132.4	28.0	16.0	1897	West Bay City, Mich.
60	111294		St. s.	ROBERT W. E. BUNSEN. △	4,473	2,815	439.0	50.2	24.8	1900	Chicago, Ill.
61	219473	LVHG	St. s.	ROBIN ADAIR. □⊕	6,895	4,267	424.8	55.2	23.9	1919	Seattle, Wash.
62	219569	LVND	St. s.	ROBIN GOODFELLOW. □⊕	6,885	4,260	424.8	55.2	23.9	1920	do.
63	219511	LVKB	St. s.	ROBIN GRAY. □⊕	6,896	4,267	424.8	55.2	23.9	1920	do.
64	219436	LVFR	St. s.	ROBIN HOOD. □⊕	6,887	4,263	424.8	55.2	23.9	1919	do.
65	95951		St. s.	Roche Harbor.	87	59	50.4	15.6	6.1	1888	Tacoma, Wash.

1 Formerly st. s. (a) Blue Bell.

(b) Virginia.

2 Formerly st. s. E. Frank Coe.

3 Formerly st. s. Fort Howard.

4 Formerly st. s. George W. Peavey.

5 Formerly U. S. S. Harbor tug No. 77.

6 Formerly st. s. (a) Port Morris.

(b) Nathan Hale.

(c) Governor King.

7 Formerly st. s. Lake Sebago.

8 Formerly st. s. Eastern Merchant.

9 Formerly st. w. Nespelem.

Line No.	Service	Crew	Horsepower	Name of owner	Home port	Address of owner
1	Fsh.	4	40	Fenn Wilson.....	Grand Haven, Mich.	Northport, Mich.
2	Tow.	13	500	Great Neck Towing Line (N. Y.).....	New York, N. Y.	11 Moore Street.
3	Tow.	5	500	T. L. Durocher Co. (Mich.).....	Sault Ste. Marie, Mich.	Detour, Mich.
4	Tow.	8	844	Bellingham Tug & Barge Co. (Wash.).....	Seattle, Wash.	Bellingham, Wash.
5	Pass.	81	2,905	New England S. S. Co. (Conn.).....	New London, Conn.	State Street.
6	Frt.	31	1,880	Pittsburgh Steamship Co. (W. Va.).....	Duluth, Minn.	Wolvin Building.
7	Frt.	6	270	New York Towing & Transportation Co. (N. Y.).....	New York, N. Y.	17 Battery Place.
8	Tow.	7	450	Edward E. Barrett.....	do.	200 Riverside Drive.
9	Frt.	33	1,700	Reiss Steamship Co. (Del.).....	Wilmington, Del.	7 West Tenth Street.
10	Frt.	34	2,200	Pittsburgh Steamship Co. (W. Va.).....	Duluth, Minn.	Wolvin Building.
11	Tow.	16	1,000	Aiken Towboat & Barge Co. (Fla.).....	Pensacola, Fla.	812 South Palafox Street.
12	Tow.	5	750	Crowley Launch & Tugboat Co. (Calif.).....	San Francisco, Calif.	Pier 14.
13	Fer.	15	2,600	City of New York.....	New York, N. Y.	Municipal Building.
14	Tnk.	30	3,000	Standard Oil Co. of California (Del.).....	San Francisco, Calif.	225 Bush Street.
15	Tow.	5	400	Richmond Towboat Co. (N. Y.).....	New York, N. Y.	Pier 5, Bush Docks (B.).
16	Fer.	8	8	Riverside & Fort Lee Ferry Co. (N. Y.).....	do.	Foot West One hundred and twenty-fifth Street.
17	Tow.	5	100	Norfolk Lighterage Co. (Va.).....	Norfolk, Va.	Foot Commerce Street.
18	Pass.	6	250	City of New York, N. Y.....	New York, N. Y.	Municipal Building.
19	Frt.	30	1,400	Great Northern Paper Co. (Me.).....	Belfast, Me.	Millinocket, Me.
20	Oys.	4	78	David B. Decker.....	Bridgeport, Conn.	South Norwalk, Conn.
21	Cod.	24	450	Bay State Fishing Co. (Mass.).....	Boston, Mass.	30 Fish Pier.
22	Tow.	11	150	Tennessee Valley Sand & Gravel Co. (Ala.).....	New Orleans, La.	Sheffield, Ala.
23	Tow.	3	75	Henry Levy.....	San Francisco, Calif.	301 Twenty-third Avenue, Oakland, Calif.
24	Tow.	12	250	T. A. Williams.....	Evansville, Ind.	1215 Kentucky Avenue.
25	Pass.	8	110	Wallace W. Holmes.....	Cape Vincent, N. Y.	Redwood, N. Y.
26	Pass.	9	550	City of New York.....	New York, N. Y.	Municipal Building.
27	Tnk.	36	3,500	Texas Co. (Del.).....	Wilmington, Del.	7 West Tenth Street.
28	Pass.	8	125	Cornell Steamboat Co. (N. Y.).....	Albany, N. Y.	Kingston, N. Y.
29	Frt.	36	2,000	Pittsburgh Steamship Co. (W. Va.).....	Duluth, Minn.	Wolvin Building.
30	Pass.	65	3,860	Hudson River Day Line (N. Y.).....	New York, N. Y.	Desbrosses Street Pier.
31	Tow.	5	212	Indiana Towing Co. (Ind.).....	Evansville, Ind.	Citizens Bank Building.
32	Frt.	32	2,200	Interlake S. S. Co. (Ohio).....	Cleveland, Ohio.	Union Trust Building.
33	Frt.	30	1,200	Pacific Spruce Corporation (Del.).....	Newport, Oreg.	Toledo, Oreg.
34	Frt.	34	400	Waechter Brothers Co. (Wash.).....	Seward, Alaska.	Fairbanks, Alaska.
35	Frt.	46	3,500	Luckenbach Steamship Co. (Del.).....	New York, N. Y.	44 Whitehall Street.
36	Pass.	33	194	Irvine M. Eanes.....	Mobile, Ala.	180 South Jefferson Street.
37	Tow.	4	160	Andrewett Towing & Transportation Co. (N. J.).....	New York, N. Y.	4553 Arthur Kill Road (S. I.).
38	Tow.	8	175	R. H. Romunder.....	Memphis, Tenn.	Clarendon, Ark.
39	Frt.	5	185	Western Transportation Co. (Oreg.).....	Portland, Oreg.	733 Pittock Building.
40	Tow.	5	82	Steamtug Robert A. Scott (N. Y.).....	New York, N. Y.	8 South Street.
41	Pass.	23	450	Saugerties & New York Steamboat Co. (N. Y.).....	Albany, N. Y.	Saugerties, N. Y.
42	Frt.	31	1,760	Kinney S. S. Co. (Ohio).....	Cleveland, Ohio.	Rockefeller Building.
43	Tnk.	36	3,000	Tide Water Oil Co. (N. J.).....	New York, N. Y.	17 Battery Place.
44	Tow.	4	80	Construction Materials Corporation (Del.).....	Chicago, Ill.	228 North La Salle Street.
45	Tow.	4	40	Atlantic Coast Lumber Corp. (S. C.).....	Georgetown, S. C.	429 Fraser Street.
46	Pass.	113	4,200	Robert E. Lee Steamship Corp. (Del.).....	Wilmington, Del.	Du Pont Building.
47	Tow.	12	650	J. J. Lockwood.....	Charleston, S. C.	12A Rutledge Avenue.
48	Tow.	6	400	Robert H. Noble.....	Paducah, Ky.	Second and Monroe Streets.
49	Tow.	1	300	S. F. Hutson.....	Memphis, Tenn.	Clarendon, Ark.
50	Tow.	11	450	Reichert Towing Line (N. Y.).....	New York, N. Y.	Foot Dupont Street (B).
51	Msc.	3	100	Superior Shipbuilding Co. (W. Va.).....	Duluth, Minn.	Superior, Wis.
52	Tow.	7	250	Shamrock Towing Co. (Del.).....	New York, N. Y.	632 Twelfth Avenue.
53	Tow.	3	407	Pioneer Sand Co. (Mo.).....	Kansas City, Mo.	St. Joseph, Mo.
54	Frt.	28	1,600	Kinney S. S. Co. (Ohio).....	Cleveland, Ohio.	Rockefeller Building.
55	Frt.	6	350	Atlantic Gypsum Products Co. (N. H.).....	New York, N. Y.	40 Rector Street.
56	Tow.	16	1,000	Gulf Refining Co. (Tex.).....	Port Arthur, Tex.	Dock 29.
57	Fer.	2	50	J. L. Graham.....	Evansville, Ind.	Vevay, Ind.
58	Tnk.	26	2,100	Standard Oil Co. (Ind.).....	Chicago, Ill.	910 South Michigan Avenue.
59	Tow.	16	2,000	New Orleans Coal & Bisso Towboat Co. (Del.).....	New Orleans, La.	United Fruit Building.
60	Frt.	25	1,750	Pittsburgh Steamship Co. (W. Va.).....	Duluth, Minn.	Wolvin Building.
61	Frt.	36	3,000	Seas Shipping Co. (N. Y.).....	New York, N. Y.	39 Cortlandt Street.
62	Frt.	36	3,000	do.....	do.	Do.
63	Frt.	33	5,000	do.....	do.	Do.
64	Frt.	36	3,000	do.....	do.	Do.
65	Tow.	7	90	Tacoma & Roche Harbor Lime Co. (Wash.).....	Seattle, Wash.	Roche Harbor, Wash.

¹⁰ Formerly st. p. Ulster.

¹¹ Formerly st. s. E. J. Earling.

¹² Formerly st. s. { a Elmer E. Wood.
b Mongah.

¹³ Formerly { a st. s. Robert H. Smith.
b Isthmian Canal st. s. Robert H. Smith.

¹⁴ Formerly st. s. { a John K. Gilkinson.
b Gerald H. Keller.
c Fortuna.

¹⁵ Formerly st. s. Harry Lynn.

Line No.	Official No.	Signal letters	Rig	Name of vessel	Tonnage		Dimensions			When built	Where built
					Gross	Net	Length	Breadth	Depth		
							Feet	Feet	Feet		
1	110879		St. s.	Rochester	118	59	90.0	22.2	9.8	1890	Philadelphia, Pa.
2	202712		St. s.	ROCHESTER	1,338	910	184.2	39.6	16.8	1905	Newburgh, N. Y.
3	218491		St. s.	¹ Rochester	173	87	94.3	25.2	12.2	1919	New York, N. Y.
4	220133	LWQR	St. s.	ROCHESTER	6,836	4,221	435.6	56.2	33.6	1920	Sparrows Point, Md.
5	110389		St. p.	Rockaway	520	361	150.0	32.0	10.6	1879	Wilmington, Del.
6	224506		St. s.	² ROCKAWAY	593	403	142.0	37.5	13.5	1925	Brooklyn, N. Y.
7	218866	LSRF	St. s.	ROCKAWAY PARK	4,753	2,925	377.0	52.0	26.8	1919	Shooters Island, N. Y.
8	111354		St. s.	ROCKET	39	27	62.4	15.0	7.0	1901	Buffalo, N. Y.
9	220137		St. s.	ROCKLAND	294	164	146.3	20.2	10.9	1920	Long Island City, N. Y.
10	219517	LVKJ	St. s.	ROCKPORT	5,401	3,364	400.7	54.2	30.2	1920	Pensacola, Fla.
11	223021		El. s.	RODMAN WANAMAKER	875	595	209.0	45.1	16.3	1923	Mariners Harbor, N. Y.
12	216353		St. s.	Roger C. Sullivan	179	122	105.5	24.4	12.1	1918	Albany, N. Y.
13	228560		St. s.	ROGERS CITY	151	102	88.4	24.6	12.7	1927	Lorain, Ohio.
14	206918	LCBN	St. s.	Rollin E. Mason	323	145	155.6	23.1	12.9	1911	Essex, Mass.
15	95632		St. s.	³ Roman	23	11	50.6	18.2	5.8	1881	Philadelphia, Pa.
16	202129	KTWC	St. s.	Roosevelt	618	350	182.0	35.5	16.2	1905	Verona, Me.
17	203203		St. s.	⁴ Roosevelt	126	85	114.1	21.6	6.9	1906	Millford, Del.
18	211179		St. p.	Roosevelt	196	123	186.4	31.0	4.9	1913	Stillwater, Minn.
19	221647		St. p.	Roosevelt	197	134	95.8	29.2	9.2	1921	North Bend, Ore.
20	111464		St. s.	Roque	39	20	67.7	14.0	6.0	1902	Boston, Mass.
21	217056		St. s.	Rosalie M.	7	7	40.1	10.0	3.6	1918	Vicksburg, Miss.
22	106692		St. s.	⁵ Rosalie Keller	99	49	76.2	18.5	9.6	1889	Gloucester, Mass.
23	80939		St. s.	⁶ Rosalie May	48	33	58.7	17.4	8.2	1882	Athens, N. Y.
24	130456		St. s.	⁷ Rose	74	37	83.0	19.0	9.0	1889	Wilmington, Del.
25	201982		St. s.	Rose A.	52	36	59.3	18.3	7.4	1905	Brooklyn, N. Y.
26	111453	KSHV	St. s.	ROSELLE	220	149	98.0	24.5	13.8	1903	Philadelphia, Pa.
27	27637	KGTR	St. s.	⁸ ROSE CITY	3,468	2,154	336.2	43.2	22.3	1889	Chester, Pa.
28	130532		St. s.	⁹ Rose McNeill	85	42	75.6	10.7	9.0	1891	Tottenville, N. Y.
29	126909		St. s.	¹⁰ Rose Reichert	51	25	62.5	17.9	8.0	1892	Do.
30	211702		St. s.	¹¹ ROSS CODDINGTON	41	28	55.4	15.1	7.6	1913	Buffalo, N. Y.
31	120718	LGWJ	St. s.	¹² Rowe	476	394	142.8	30.0	10.6	1888	Manitowoc, Wis.
32	201571		St. w.	Rowena	187	187	147.7	25.1	5.0	1904	Burnside, Ky.
33	202074		St. s.	Rowena	69	47	96.0	16.8	6.8	1905	Detroit, Mich.
34	95988	KRJL	St. s.	¹³ Rowen Card	186	93	106.3	24.2	12.6	1889	New London, Conn.
35	111311		St. s.	ROWIRA	35	24	56.6	14.4	6.6	1900	Ferrysburg, Mich.
36	208410		St. s.	Rowland H. Wilcox	247	119	132.0	22.3	10.7	1911	Noank, Conn.
37	208113		St. s.	Royal	27	21	52.8	15.4	6.0	1910	Erie, Pa.
38	214581	LGNF	St. s.	ROYAL ARROW	7,791	4,800	467.6	62.7	32.0	1916	Camden, N. J.
39	145897	KRFT	St. s.	¹⁴ ROY HOOBER	238	120	108.0	23.0	12.3	1901	Philadelphia, Pa.
40	203724		St. s.	¹⁵ Roy B. White	299	203	102.0	31.0	9.7	1906	Tottenville, N. Y.
41	200160		St. w.	¹⁶ Ruby	49	49	77.0	16.9	3.3	1883	St. Louis, Mo.
42	204738		St. s.	Ruby Marie	11	7	39.3	11.6	3.0	1907	Everett, Wash.
43	111407		St. s.	Rudolph Brothers	123	83	98.5	26.9	8.3	1902	Athens, N. Y.
44	221729		St. s.	RUDOLPH BLANKENBURG	292	199	123.3	28.4	11.4	1921	Elizabethport, N. J.
45	205088		St. s.	RUPUS P. RANNEY	4,797	3,505	425.0	62.0	28.0	1908	Superior, Wis.
46	85238		St. s.	¹⁷ Runner	40	27	64.5	16.0	7.0	1872	Philadelphia, Pa.
47	207750		St. w.	¹⁸ Russell	75	75	99.0	34.0	3.0	1910	Jeffersonville, Ind.
48	200348		St. s.	¹⁹ Russell 5	147	99	91.5	24.8	11.6	1903	Noank, Conn.
49	111124	KRJN	St. s.	²⁰ Russell 6	174	74	91.0	23.5	10.8	1896	New London, Conn.
50	92504		St. s.	²¹ Russell 8	128	64	90.3	21.3	10.8	1893	Kennebunkport, Me.
51	81839		St. s.	²² Russell 10	115	78	82.4	21.9	10.7	1902	West New Bright, N. Y.
52	204105	KWFV	St. s.	²³ Russell 7	119	81	83.0	22.2	10.0	1907	Noank, Conn.
53	228122		St. s.	Russell 11	55	37	58.0	19.0	7.3	1928	Long Island City, N. Y.
54	212507		St. s.	²⁴ Russell 14	61	41	58.5	18.7	9.0	1914	Tottenville, N. Y.
55	220376		St. s.	²⁵ Russell 15	79	34	73.9	20.3	8.2	1920	Long Island City, N. Y.
56	203746		St. s.	²⁶ Russell 16	55	37	62.0	17.4	7.7	1906	do.
57	100445		St. s.	²⁷ Russell 17	88	44	81.7	20.5	9.3	1889	Athens, N. Y.
58	223814		St. s.	Russell 18	104	71	77.9	23.1	9.6	1924	Long Island City, N. Y.
59	218126		St. s.	Rustler	14	9	44.3	11.9	3.6	1912	International Falls, Minn.
60	111465		St. s.	RUTH	35	24	64.2	15.4	5.4	1903	Buffalo, N. Y.
61	206747		St. c.	RUTH	86	86	100.0	35.2	5.0	1909	Dubuque, Iowa.
62	210588		St. w.	RUTH	83	83	100.0	20.0	4.3	1912	St. Louis, Mo.

¹ Formerly st. s. Foreman.
² Formerly st. s. Murray Hulbert.
³ Formerly st. s. Henry V. Lesley.
 {a J. C. Ritchie.
 {b Bayville.
⁴ Formerly st. s. {a Verne Swain.
 {b Rose Island.
⁵ Formerly st. s. {a A. W. Chesterton.
 {b Dreaden.
⁶ Formerly st. s. {a William Fuller.
 {b Eva May.
⁷ Formerly st. s. Newport.
⁸ Formerly st. s. Yumuri.

⁹ Formerly st. s. Yumuri.
 {a New York Central Lighterage Co. No. 10.
¹⁰ Formerly st. s. {b New York Central No. 19.
 {c Catherine T.
¹¹ Formerly st. s. {a C. Offerman.
 {b Chas. F. Kuper.
¹² Formerly st. s. Colonel Ward.
¹³ Formerly st. s. Fannie C. Hart.
¹⁴ Formerly st. s. Harold.
¹⁵ Formerly st. s. Texas.
¹⁶ Formerly st. s. Standard.
¹⁷ Formerly st. w. U. S. Eng. Ruby

Line No.	Service	Crew	Horsepower	Name of owner	Home port	Address of owner
1	Tow.	5	400	Erie Railroad Co. (N. Y.)	New York, N. Y.	50 Church Street.
2	Fer.	8	1,500	New York Central R. R. Co. (N. Y.)	do.	6 Beaver Street.
3	Tow.	8	700	Lehigh Valley R. R. Co. (N. J.)	do.	143 Liberty Street.
4	Tnk.	32	3,500	Vacuum Oil Co. (N. Y.)	do.	61 Broadway.
5	Fer.	6	300	City of Portsmouth and County of Norfolk	Norfolk, Va.	Portsmouth, Va.
6	Pas.	3	650	City of New York	New York, N. Y.	Municipal Building.
7	Frt.	50	2,500	United States Shipping Board	do.	45 Broadway.
8	Tow.	6	35	Della Jacques Sand & Gravel Co. (Mich.)	Detroit, Mich.	1073 Maryland Avenue.
9	Frt.	3	400	New York Canal & Great Lakes Corporation (Del.)	New York, N. Y.	67 Wall Street.
10	Frt.	45	3,000	United States Shipping Board	Pensacola, Fla.	
11	Fer.	15	2,200	City of New York	New York, N. Y.	Municipal Building.
12	Tow.	11	600	Great Lakes Dredge & Dock Co. (N. J.)	do.	17 Battery Place.
13	Tow.	10	800	Michigan Limestone & Chemical Co. (Mich.)	Detroit, Mich.	Dime Bank Building.
14	Fsh.	32	600	John A. Hayes	New London, Conn.	487 Williams Street.
15	Tow.	5	100	Independent Tow Boat Co. (Del.)	Wilmington, Del.	Care Corporation Trust Co. of America.
16	Tow.	15	900	Washington Tug & Barge Co. (Wash.)	Seattle, Wash.	Coleman Dock.
17	Ftr.	13	125	Hutchinson Ferry Co. (N. Y.)	Cape Vincent, N. Y.	Alexandria Bay, N. Y.
18	Pas.	15	600	Pittsburgh Steamboat Co. (Pa.)	Pittsburgh, Pa.	Foot Wood Street.
19	Fer.	4	108	State of Oregon (Oreg.)	Marshfield, Oreg.	State House, Salem, Oreg.
20	Fsh.	4	70	Eastern Packing Co. (Me.)	Portland, Me.	30 Commercial Street.
21	Pas.	2	30	T. H. Morrissey	Vicksburg, Miss.	1009 Washington Street.
22	Tow.	5	300	Theodore Miller, jr.	New York, N. Y.	259 Carroll Street (B).
23	Tow.	5	120	William H. Westervelt	do.	Pier 43, N. R.
24	Tow.	8	400	Louis B. Tucker	Philadelphia, Pa.	103 Walnut Street.
25	Tow.	6	150	Merritt-Chapman & Scott Corporation (Del.)	New London, Conn.	Pequot Avenue.
26	Tow.	9	500	Central R. R. Co. of New Jersey (N. J.)	New York, N. Y.	143 Liberty Street.
27	Pas.	75	2,250	Rose City Steamship Co. (Wash.)	Portland, Oreg.	c/o McCormick S. S. Co.
28	Tow.	5	300	East River Towing Co. (N. Y.)	New York, N. Y.	17 Battery Place.
29	Tow.	4	150	Relchert Towing Line (N. Y.)	do.	Foot Du Pont Street (B).
30	Tow.	2	200	Cowles Towing Co. (N. Y.)	Buffalo, N. Y.	360 Ohio Street.
31	Oys.	13	360	Steamer Rowe (Del.)	New Haven, Conn.	70 East Ferry Street.
32	Pas.	21	210	Cumberland Transportation Co. (Ky.)	Louisville, Ky.	Burnside, Ky.
33	Pas.	4	150	William E. Hedley (N. Y.)	Buffalo, N. Y.	199 Pearl Street.
34	Tow.	9	600	Queens Towing Line (N. Y.)	New York, N. Y.	15 Moore Street.
35	Fsh.	3	28	Timothy J. Desmond	Buffalo, N. Y.	Dunkirk, N. Y.
36	Fsh.	30	450	John A. Hayes	New London, Conn.	487 Williams Street.
37	Fsh.	3	89	Ashtabula Fish Co. (Ohio)	Cleveland, Ohio.	Ashtabula, Ohio.
38	Tnk.	40	3,200	Standard Transportation Co. (Del.)	New York, N. Y.	26 Broadway.
39	Tow.	10	500	Sinclair Navigation Co. (Del.)	do.	45 Nassau Street.
40	Frt.	6	350	James J. Kelly	do.	Elizabeth, N. J.
41	Tow.	11	40	A. P. Breaux	New Orleans, La.	Lockport, La.
42	Fsh.	1	40	Gus Carlson	Tacoma, Wash.	Vega, Wash.
43	Tow.	6	193	Richmond Lighterage Co. (N. Y.)	New York, N. Y.	78 Broad Street.
44	Frb.	12	800	City of Philadelphia	Philadelphia, Pa.	City Hall.
45	Frt.	28	1,600	Triton Steamship Co. (Ohio)	Cleveland, Ohio.	1750 Union Trust Building.
46	Tow.	9	200	Cottman Co. (Md.)	Baltimore, Md.	Keyser Building.
47	Fer.	2	150	Fidelity Ferry Co. (Pa.)	Pittsburgh, Pa.	Farmers Bank Building.
48	Tow.	6	450	Newton Creek Towing Co. (N. Y.)	New York, N. Y.	17 Battery Place.
49	Tow.	8	250	do.	do.	Do.
50	Tow.	9	470	do.	do.	Do.
51	Tow.	5	350	do.	do.	Do.
52	Tow.	10	900	do.	do.	Do.
53	Tow.	5	150	Russell Dry Docks (N. Y.)	do.	Elizabeth, N. J.
54	Tow.	5	260	Russell Bros. Towing Co. (N. Y.)	do.	1 Front Street, Long Island City, N. Y.
55	Tow.	5	140	Harlem River Tow Boat Line (N. Y.)	do.	Do.
56	Tow.	4	150	Newton Creek Towing Co. (N. Y.)	do.	17 Battery Place.
57	Tow.	7	300	do.	do.	Do.
58	Tow.	6	350	do.	do.	Do.
59	Tow.	4	20	International Lumber Co. (Minn.)	Duluth, Minn.	International Falls, Minn.
60	Fsh.	4	96	Harry H. Boyd	Erie, Pa.	102 Chestnut Street.
61	Fer.	5	120	Burnside & Donaldsonville Packet Co. (La.)	New Orleans, La.	171 Walnut Street.
62	Tow.	5	40	Yourtee-Roberts Sand Co. (Ill.)	St. Louis, Mo.	Chester, Ill.

¹⁸ Formerly st. s. Greyhound.

¹⁹ Formerly st. w. Peerless.

²⁰ Formerly st. s. {
a New York Dock Company.
b James J. McAllister.
c James H. Flannery.

²¹ Formerly st. s. {
a R. M. Waterman.
b Joan Flannery.

²² Formerly st. s. {
a Marguerite.
b Angela Flannery.

²³ Formerly st. s. W. H. Flannery.

²⁴ Formerly st. s. {
a McAllister Bros.
b Hugh Rose.
c Margaret F. McWilliams.
d Daisy McWilliams.

²⁵ Formerly st. s. Downer V.

²⁶ Formerly st. s. Thetis.

²⁷ Formerly st. s. Hero.

²⁸ Formerly st. s. {
a Idlewild.
b Utlica.
c Beatrice Morse.
d Madlyn Flannery.

Line No.	Official No.	Signal letters	Rig	Name of vessel	Tonnage		Dimensions			When built	Where built
					Gross	Net	Length	Breadth	Depth		
1	223791		St. s.	¹ Ruth	9	6	Feet 37.3	Feet 9.4	Feet 4.8	1919	Portsmouth, Va.
2	213345		St. s.	Ruth R.	13	11	37.0	11.3	3.8	1915	Naubinway, Mich.
3	220966	MCHJ	St. s.	² RUTH ALEXANDER □+⊕	8,135	4,988	430.1	56.0	26.2	1913	Hamburg, Germany.
4	100600		St. w.	Ruth Ann.	71	71	90.8	27.0	3.9	1895	Levanna, Ohio.
5	220761	MBSN	St. s.	⁴ RUTH KELLOGG □+⊕	5,030	3,105	390.0	54.2	27.8	1920	Hog Island, Pa.
6	219173	LTMS	St. s.	⁶ RUTH LYKES □+⊕	2,637	1,619	251.0	43.6	26.1	1919	Chicago, Ill.
7	111181		St. s.	Ruth B. Lute	148	91	95.0	21.8	7.6	1898	Wilmington, Del.
8	95793		St. p.	Rye Beach	402	253	163.5	33.0	12.7	1884	Boston, Mass.
9	220052	LWNS	St. s.	Ryder Hanfly □+⊕	1,343	756	235.0	43.0	17.7	1920	North Bend, Oreg.
10	117224	KSGH	St. s.	⁷ S. S. Co. No. 12 (Steel)	158	107	90.0	20.5	11.0	1903	Camden, N. J.
11	220115	LWQF	St. s.	⁸ S. A. PERKINS □+⊕	4,839	2,978	380.5	53.1	27.0	1920	Tacoma, Wash.
12	30094		St. s.	⁹ S. B. COOLIDGE □+⊕	3,695	2,818	376.0	48.22	2.4	1897	Chicago, Ill.
13	218630	LSFJ	St. s.	¹⁰ S. B. HUNT □+⊕	6,840	4,298	429.3	59.2	31.4	1919	Chester, Pa.
14	107738		St. s.	¹⁰ S. B. WAY □+⊕	3,582	2,778	346.0	48.2	24.0	1902	Chicago, Ill.
15	116710		St. s.	S. O. Hart	63	43	73.7	18.0	8.4	1896	Baltimore, Md.
16	81038		St. s.	¹¹ S. E. Vaughan	70	35	74.5	18.5	8.0	1884	Boston, Mass.
17	209036		St. s.	¹² S. H. EDWARDS □	179	122	88.9	22.8	11.8	1911	Port Richmond, N. Y.
18	96445		St. s.	¹³ S. H. ROBBINS □+⊕	4,909	3,617	444.0	50.0	24.6	1899	Lorain, Ohio.
19	115925		St. s.	S. L. Crosby	103	51	90.8	22.5	9.0	1883	Philadelphia, Pa.
20	216019	LJRW	St. s.	¹⁴ S. M. SPALDING □+⊕	7,175	4,361	435.0	56.0	32.0	1918	San Francisco, Calif.
21	115722		St. s.	S. M. Stephenson □	546	426	166.2	33.0	12.0	1880	Manitowoc, Wis.
22	226471		St. w.	S. S. THORPE □+⊕	319	197	130.1	35.1	5.1	1927	Dubuque, Iowa.
23	226885		St. s.	S. T. CRAPO □+⊕	4,769	2,942	392.5	60.3	24.4	1927	River Rouge, Mich.
24	220941	MCGK	St. s.	¹⁵ S. C. T. DODD □+⊕	7,054	4,374	425.0	57.2	33.1	1920	Oakland, Calif.
25	215201	LHFC	St. s.	¹⁶ SABINE □	488	252	152.2	26.1	16.1	1917	Baltimore, Md.
26	205213		St. s.	¹⁷ Sabino □	24	9	45.2	15.3	5.4	1908	East Boothbay, Me.
27	218186	LRJN	St. s.	SABOTAWAN □+⊕	4,834	3,045	386.8	52.2	27.4	1919	Arlington, N. Y.
28	217439	LPKQ	St. s.	SACANDAGA □+⊕	4,967	2,944	390.0	54.2	27.6	1918	Hog Island, Pa.
29	217328	LPDF	St. s.	SACCARAPPA □+⊕	4,965	2,952	390.0	54.2	27.6	1918	do.
30	217365	LPFR	St. s.	SAC CITY □+⊕	5,735	3,445	390.0	54.2	27.6	1918	do.
31	116994		St. s.	SACHEM □	195	132	110.3	24.0	10.0	1900	Baltimore, Md.
32	204106		St. s.	¹⁶ SACHEM □	100	70	71.8	20.1	10.5	1907	Buffalo, N. Y.
33	217693	LQFV	St. s.	SACO □+⊕	5,106	3,097	390.0	54.2	27.6	1919	Hog Island, Pa.
34	116682		St. s.	Sacramento □+⊕	2,380	1,903	308.2	42.6	21.2	1895	West Bay City, Mich.
35	130118		St. p.	¹⁷ Sacramento □	2,254	1,378	288.0	42.0	18.8	1877	San Francisco, Calif.
36	212820		St. w.	Sacramento □	760	657	178.0	40.4	7.5	1914	do.
37	215939	LJPF	St. s.	SACRAMENTO □+⊕	4,782	2,996	380.0	53.2	27.5	1918	Seattle, Wash.
38	200765		St. s.	¹⁸ Saddle Ross □	49	27	60.5	18.6	7.7	1904	Boston, Mass.
39	117264		St. s.	Safety □	134	91	85.6	27.2	8.3	1903	Jersey City, N. J.
40	216845	LMSD	St. s.	SAG HARBOR □+⊕	2,431	1,417	264.0	42.2	21.9	1918	Mariners Harbor, N. Y.
41	216584	LMDV	St. s.	SAGADAHO □	6,273	3,969	420.5	54.2	31.4	1918	Bath, Me.
42	117031		St. s.	Sagamore □	173	62	110.0	25.0	12.0	1900	Fall River, Mass.
43	150166		St. s.	¹⁹ Sagamore □	142	96	115.4	25.6	6.8	1879	Brooklyn, N. Y.
44	219574	LVNJ	St. s.	²⁰ SAGAMORE □+⊕	2,592	1,613	251.0	43.6	26.1	1920	Lorain, Ohio.
45	217619	LQBK	St. s.	SAGAPORACK □+⊕	5,113	3,101	390.0	54.2	27.6	1919	Hog Island, Pa.
46	217919	LQTD	St. s.	²¹ SAGE BRUSH □+⊕	5,519	2,398	409.8	54.2	27.7	1919	Portland, Oreg.
47	204673	LBFK	St. s.	Saginaw □	886	498	191.4	39.1	14.2	1907	Hoquiam, Wash.
48	217501	LPQT	St. s.	SAGUACHE □+⊕	5,021	3,040	390.0	54.2	27.6	1919	Hog Island, Pa.
49	217692	LQFT	St. s.	SAHALE □+⊕	5,693	3,422	390.0	54.2	27.6	1919	do.
50	222451		St. w.	Sallor □	57	57	64.2	26.4	4.4	1922	Memphis, Tenn.
51	223970		St. w.	SAILOR □	445	327	133.8	36.0	7.1	1924	Point Pleasant, W. Va.
52	207582		St. s.	STE. CLAIRE □	870	507	181.0	50.0	14.9	1910	Toledo, Ohio.
53	222668		St. p.	STE. GENEVIEVE □	1,667	1,639	286.3	54.0	11.0	1922	Charleston, W. Va.
54	136606		St. s.	²² St. George □	37	25	58.1	16.0	6.5	1897	Tottenville, N. Y.
55	200449		St. s.	²³ St. Helen □	52	35	60.0	17.8	7.6	1903	do.
56	222635		St. s.	²⁴ St. HILDA □	462	262	169.9	30.4	14.8	1902	Renfrew, Scotland
57	223693		St. s.	²⁵ SAINTE IGNACE □	515	206	172.5	44.0	10.7	1919	Milwaukee, Wis.
58	92070		St. s.	²⁶ St. John □	26	13	51.9	15.5	5.1	1888	Tottenville, N. Y.
59	116863		St. w.	St. Joseph □	69	43	96.0	22.5	4.5	1898	St. Michael, Alaska.
60	116755		St. s.	St. LOUIS □	779	530	200.0	46.0	15.2	1896	Philadelphia, Pa.
61	221137		St. s.	St. LOUIS □	757	410	200.0	40.0	7.9	1921	Point Pleasant, W. Va.
62	210944		St. s.	SAINTE MARIE □	2,383	1,620	250.0	62.2	21.7	1913	Toledo, Ohio.

¹ Formerly U. S. Navy st. s. 9200.
^a German st. s. Sierra Cordoba.
² Formerly ^b Peruvian st. s. Callao.
^c st. s. Callao.
³ Formerly st. w. Ironton.
⁴ Formerly st. s. Vaha.
⁵ Formerly st. s. ^a Lake Gera.
^b Southlands.
⁶ Formerly sloop Hugh O'Brien.

⁷ Formerly st. s. S. S. Col. No. 12.
⁸ Formerly st. s. Pallas.
⁹ Formerly st. s. Australia.
^a A. G. Brower.
^b Sargent.
^c C. B. Nienaber.
¹⁰ Formerly st. s. ^b Sargent.
^c C. B. Nienaber.
¹¹ Formerly st. s. Wesley A. Gove.
¹² Formerly st. s. S. Q. Brown.
¹³ Formerly st. s. Henry W. Oliver.

Line No.	Service	Crew	Horsepower	Name of owner	Home port	Address of owner
1	Msc.	2	40	Gust Wickberg.....	Perth Amboy, N. J.	39 State Street.
2	Fsh.	2	10	Robert S. McDonald.....	Sault Ste Marie, Mich.	Detour, Mich.
3	Pas.	143	5,000	Dollar S. S. Lines (Del.).....	San Francisco, Calif.	311 California Street.
4	Pas.	7	50	Bellaire-Benwood & Wheeling Ferry Co. (W. Va.).....	Pittsburgh, Pa.	Wheeling, W. Va.
5	Tnk.	31	2,500	New York and Philippine Steamship Corporation (Del.).....	New York, N. Y.	427 Lexington Avenue.
6	Frt.	25	1,500	Lykes Brothers S. S. Co. (La.).....	Galveston, Tex.	U. S. National Bank Building.
7	Frt.	5	125	Dyer Transportation Line (R. I.).....	Providence, R. I.	185 South Water Street.
8	Fer.	12	500	Fred A. Wenck.....	New York, N. Y.	51 East Forty-second Street.
9	Frt.	23	1,000	J. R. Hanify Co. (Calif.).....	San Francisco, Calif.	24 Market Street.
10	Tow.	9	1,000	Standard Shipping Co. (Del.).....	Baltimore, Md.	Wilmington, Del.
11	Frt.	39	2,500	James Griffiths & Sons (Del.).....	Wilmington, Del.	7 West Tenth Street.
12	Frt.	27	1,000	Pioneer Steamship Co. (Ohio).....	Cleveland, Ohio	Rockefeller Building.
13	Tnk.	37	2,800	Standard Shipping Co. (Del.).....	Wilmington, Del.	c/o Corporation Trust Co. of America.
14	Frt.	27	530	Valley Camp Steamship Co. (Ohio).....	Cleveland, Ohio	Western Reserve Building.
15	Tow.	6	160	Despatch Shipping Corporation (N. Y.).....	New York, N. Y.	44 Whitehall Street.
16	Tow.	4	300	Steamtug S. E. Vaughn (N. Y.).....	do	59 Pearl Street.
17	Tow.	8	475	East Jersey R. R. & Terminal Co. (N. J.).....	do	11 Broadway.
18	Frt.	27	1,300	Wilson Transit Co. (Ohio).....	Cleveland, Ohio	Rockefeller Building.
19	Tow.	8	350	Cornell Steamboat Co. (N. Y.).....	Albany, N. Y.	Kington, N. Y.
20	Tnk.	39	2,600	Pan American Petroleum & Transportation Co. (Del.).....	Los Angeles, Calif.	714 West Tenth Street.
21	Frt.	14	400	Wm. Burns.....	Detroit, Mich.	1471 Hurlbut Avenue.
22	Tow.	16	800	Inland Waterways Corporation (Del.).....	Minneapolis, Minn.	523 Marquette Avenue.
23	Frt.	34	1,800	Huron Transportation Co. (Mich.).....	Detroit, Mich.	Ford Building.
24	Tnk.	35	3,200	Standard Oil Co. of California (Del.).....	San Francisco, Calif.	225 Bush Street.
25	Tow.	20	1,500	Sabine Towing Co. (Tex.).....	Port Arthur, Tex.	Box 252.
26	Frt.	3	80	Harry P. Williams.....	Portland, Me.	21 Customhouse Wharf.
27	Frt.	50	2,500	Finkbine-Guild Transportation Co. (Del.).....	Wilmington, Del.	Du Pont Building.
28	Frt.	37	2,500	United States Shipping Board.....	Philadelphia, Pa.	Bourse Building.
29	Frt.	37	2,500	South Atlantic S. S. Co. (Del.).....	Savannah, Ga.	7 West Tenth Street.
30	Frt.	40	2,500	United States Shipping Board.....	Philadelphia, Pa.	Bourse Building.
31	Frt.	10	500	Hartford & New York Transportation Co. (Conn.).....	Hartford, Conn.	285 State Street.
32	Tow.	4	70	Dunbar & Sullivan Dredging Co. (N. Y.).....	Buffalo, N. Y.	Erie County Bank Building.
33	Frt.	37	2,700	United States Shipping Board.....	Philadelphia, Pa.	Bourse Building.
34	Frt.	20	1,200	Davidson Steamship Co. (Minn.).....	Duluth, Minn.	Board of Trade Building.
35	Fer.	18	1,400	South Pacific Coast Ry. Co. (Calif.).....	San Francisco, Calif.	65 Market Street.
36	Frt.	29	300	Farmers Transportation Co. (Calif.).....	do	351 California Street.
37	Frt.	36	2,100	Charles Nelson Co. (Calif.).....	do	230 California Street.
38	Tow.	5	180	Ross Towboat Co. (Mass.).....	Boston, Mass.	28 T Wharf.
39	Frt.	7	130	New York & New Jersey Steamboat Co. (N. J.).....	Perth Amboy, N. J.	Pier 32, East River.
40	Frt.	23	1,400	Joseph F. O'Boyle.....	New York, N. Y.	15 Moore Street.
41	Frt.	36	3,000	Sagadahoc Steamship Corporation (N. Y.).....	do	26 Beaver Street.
42	Frt.	5	250	Dyer Transportation Line (R. I.).....	Providence, R. I.	185 South Water Street.
43	Frt.	6	140	New York & New Jersey Steamboat Co. (N. J.).....	Perth Amboy, N. J.	Pier 32, East River.
44	Frt.	35	1,000	Eastern Steamship Lines (Me.).....	Portsmouth, N. H.	India Wharf, Boston, Mass.
45	Frt.	32	2,500	American Scantic Line (Del.).....	New York, N. Y.	5 Broadway.
46	Frt.	40	2,500	Shepard S. S. Co. (Me.).....	Portland, Me.	477 Congress Street.
47	Frt.	22	750	Charles Nelson Co. (Calif.).....	San Francisco, Calif.	230 California Street.
48	Frt.	35	2,500	American Scantic Line (Del.).....	New York, N. Y.	5 Broadway.
49	Frt.	35	2,500	Tampa Inter-ocean S. S. Co. (Fla.).....	New Orleans, La.	Whitney Building.
50	Pas.	3	90	Swan Creek Steam Ferry Co.....	Pittsburgh, Pa.	Glenwood, W. Va.
51	Tow.	10	850	Vesta Coal Co. (Pa.).....	do	311 Ross Street.
52	Fer.	25	2,000	Detroit & Windsor Ferry Co. (Mich.).....	Detroit, Mich.	Foot Woodward Avenue.
53	Fer.	7	1,200	Missouri-Illinois R. R. Co. (Mo.).....	St. Louis, Mo.	Bonne Terre, Mo.
54	Tow.	5	100	Richmond Tow Boat Co. (N. Y.).....	New York, N. Y.	Pier 5, Bush Docks (B.).
55	Tow.	5	150	Steamtug St. Helen (N. Y.).....	do	Box 61, Tottenville, N. Y.
56	Drg.	13	750	Standard Dredging Co. (N. J.).....	do	Jersey City, N. J.
57	Fer.	19	350	State of Michigan.....	Detroit, Mich.	Lansing, Mich.
58	Tow.	4	125	Steamtug St. John (N. Y.).....	New York, N. Y.	Box 61, Tottenville, N. Y.
59	Pas.	9	50	Ira F. Wood.....	Seward, Alaska	Iditarod, Alaska.
60	Fer.	7	1,800	Pennsylvania Railroad Co. (Pa.).....	New York, N. Y.	Pennsylvania Station.
61	Tow.	32	1,800	Inland Waterways Corporation.....	New Orleans, La.	Washington, D. C.
62	Fer.	27	2,500	Mackinac Transportation Co. (Mich.).....	Grand Haven, Mich.	St. Ignace, Mich.

¹¹ Formerly st. s. Freeport Sulphur No. 2.

¹² Formerly st. s. Tourist.

¹³ Formerly st. s. John Kelderhouse.

¹⁴ Formerly st. p. Newark.

¹⁵ Formerly ^a st. s. Sadie Ross.

¹⁶ Formerly ^b U. S. Navy Sadie Ross.

¹⁷ Formerly st. s. Port Chester.

¹⁸ Formerly st. s. Lake Feodora.

²¹ Formerly st. s. West Cherow.

²² Formerly st. s. Edith.

²³ Formerly st. s. ^a Frank Steers.

²⁴ Formerly st. s. ^b Hamburg American Line No. 2.

²⁵ Formerly st. s. ^c Donald G.

²⁶ Formerly U. S. G. M. C. st. s. Colonel Pond.

²⁷ Formerly st. s. Mabel.

Line No.	Official No.	Signal letters	Rig	Name of vessel	Tonnage		Dimensions			When built	Where built
					Gross	Net	Length	Breadth	Depth		
1	107261		St. s.	St. Martin	119	80	87.5	22.3	9.8	1898	Newburgh, N. Y.
2	200094		St. p.	St. Paul	832	832	276.6	65.0	6.4	1903	Dubuque, Iowa
3	220001		St. s.	St. Thomas	102	69	76.9	21.8	9.3	1920	Tottenville, N. Y.
4	219991	LWMF	St. s.	SALAAM	5,990	3,709	400.7	54.2	30.4	1920	Harriman, Pa.
5	211619		St. s.	SALEM	770	13	54.7	10.0	4.4	1913	New York, N. Y.
6	211806		St. s.	SALEM	274	526	142.6	38.1	14.6	1919	Wilmington, Del.
7	107539	KPVC	St. s.	SALISBURY	284	164	123.9	25.0	12.6	1913	Camden, N. J.
8	116315		St. s.	Sallie	25	12	56.5	14.5	6.5	1880	Baltimore, Md.
9	206954		St. w.	Sallie Marmet	129	129	142.8	28.0	4.0	1910	Marietta, Ohio
10	216542	LMDC	St. s.	Salmon King	1,377	1,100	202.0	40.1	16.2	1918	Seattle, Wash.
11	203826	KVTH	St. s.	Salutation	184	125	107.5	22.5	11.0	1907	Camden, N. J.
12	25254	KBND	St. s.	Salvager	141	71	125.6	20.6	10.0	1883	Chester, Pa.
13	218340	LRQN	St. s.	SALVATION LASS	4,985	3,057	390.0	54.2	27.6	1919	Hog Island, Pa.
14	207299	LBKD	St. s.	Salvor	532	235	132.3	33.3	15.1	1910	Tottenville, N. Y.
15	209071		St. w.	Sam Conner	47	47	104.1	19.6	3.2	1911	Hermann, Mo.
16	228180		St. w.	SAM CRAIG	416	294	151.0	34.7	6.0	1929	Midland, Pa.
17	225165		St. w.	SAM P. SUIT	296	185	123.0	30.5	5.4	1925	Point Pleasant, W. Va.
18	216718	LMJT	St. s.	SAMOA	1,997	1,172	251.0	43.6	18.1	1918	Duluth, Minn.
19	115791	JVSH	St. s.	Samson	159	79	108.0	22.0	10.6	1881	Camden, N. J.
20	116846		St. s.	Samson	278	189	110.4	25.4	15.6	1808	Portland, Ore.
21	117241	KSJW	St. s.	Samson	328	223	116.0	32.5	7.5	1903	West Seattle, Wash.
22	116177		St. s.	Samuel Eccles, jr.	41	20	69.6	16.2	6.6	1887	Hertford County, N.C.
23	225409		St. s.	SAMUEL MATHER	8,151	6,442	586.3	60.2	27.9	1926	Lorain, Ohio
24	116495		St. s.	SAMUEL MITCHELL	2,277	1,694	292.8	40.4	20.1	1892	Cleveland, Ohio
25	223156		St. w.	Samuel B. Kurtz	38	38	64.9	16.0	3.8	1923	Caruthersville, Mo.
26	117000		St. s.	SAMUEL H. ASHBRIDGE	268	182	134.0	24.0	10.0	1900	Philadelphia, Pa.
27	212902		St. s.	SAMUEL J. DARK	53	29	61.7	18.0	7.9	1914	Buffalo, N. Y.
28	220955	MCGV	St. s.	SAMUEL L. FULLER	6,950	4,312	430.2	59.2	33.4	1921	Chester, Pa.
29	224936		St. w.	SAMUEL L. MAY	183	183	130.0	28.0	5.0	1925	Jeffersonville, Ind.
30	221721	MDGT	St. s.	SAMUEL Q. BROWN	6,424	4,117	424.4	58.2	32.9	1921	Chester, Pa.
31	116841		St. s.	SAMUEL F. B. MORSE	4,777	3,376	450.0	50.0	23.8	1898	West Bay City, Mich.
32	217152	LNMW	St. s.	SAN ANGELO	5,657	3,563	409.5	54.2	27.4	1918	Seattle, Wash.
33	219024		St. s.	SAN ANSELMO	5,758	3,571	410.5	54.2	29.2	1920	do.
34	86415	LHCV	St. s.	SAN ANTONIO	785	521	158.5	34.0	19.4	1898	San Francisco, Calif.
35	219593	LVPH	St. s.	SAN ANTONIO	2,689	1,667	253.4	43.8	20.2	1920	Manitowoc, Wis.
36	219422	LWBS	St. s.	SAN BERNARDINO	5,751	3,555	410.5	54.2	29.2	1920	Seattle, Wash.
37	219320	LTWR	St. s.	SAN CLEMENTE	5,493	4,428	410.0	54.4	27.2	1919	Los Angeles, Calif.
38	216794	LMPR	St. s.	San Diego	1,487	835	237.3	44.7	16.8	1918	Iloquian, Wash.
39	219167	LTMP	St. s.	SAN DIEGO	4,994	3,058	376.4	52.3	27.0	1919	Sparrows Point, Md.
40	218388	LRSK	St. s.	SAN DOMINGO	4,994	3,059	376.4	52.3	27.0	1919	do.
41	218196	LRJV	St. s.	SAN FELIPE	5,918	3,680	409.8	54.2	29.2	1919	Seattle, Wash.
42	212782	LDPV	St. s.	SAN FRANCISCO	5,102	3,104	405.0	52.0	28.1	1914	Londonderry, Ireland.
43	219474	LHVJ	St. s.	SAN GABRIEL	4,821	2,981	386.8	52.2	27.4	1919	Arlington, N. Y.
44	200468	KSRV	St. s.	SAN JACINTO	6,069	3,870	380.0	53.0	24.7	1903	Chester, Pa.
45	115417		St. w.	San Joaquin No. 2	242	133	145.0	32.5	4.8	1875	San Francisco, Calif.
46	116068		St. w.	San Joaquin No. 4	365	292	163.0	34.0	5.5	1885	Sacramento, Calif.
47	116850		St. w.	San Jose	192	165	101.0	28.0	5.5	1898	Benicia, Calif.
48	212635	LDSB	St. s.	SAN JOSE	3,309	2,069	330.0	44.6	13.9	1904	Belfast, Ireland
49	116935	KPNW	St. s.	SAN JUAN	3,511	2,194	317.0	42.0	23.8	1900	Wilmington, Del.
50	201483	KTLJ	St. s.	San Juan	284	128	118.0	24.5	13.6	1904	Seattle, Wash.
51	215544	LHSQ	St. s.	SAN JULIAN	6,872	4,321	468.5	58.5	32.2	1911	Bremen, Germany
52	222781		El. s.	SAN LEANDRO	1,653	1,048	225.0	42.1	17.1	1923	Los Angeles, Calif.
53	204660	KWJN	St. s.	SAN LORENZO	6,576	4,016	401.0	54.0	26.3	1907	Newport News, Va.
54	219648	LVRN	St. s.	SAN LUCAS	6,588	4,156	415.1	55.7	32.0	1919	Osaka, Japan
55	219423	LVFG	St. s.	SAN MARCOS	5,758	3,560	410.5	54.2	29.2	1919	Seattle, Wash.
56	213201	LFJQ	St. s.	SAN MATEO	3,228	1,878	315.2	44.2	28.8	1915	Belfast, Ireland
57	222386		St. s.	SAN MATEO	1,782	1,120	216.7	42.1	17.3	1922	San Francisco, Calif.
58	117008		St. p.	SAN PABLO	1,584	966	226.1	36.2	17.6	1900	do.

1 Formerly st. s.
 a A. A. Sumner.
 b Nellie Tracy.
 c U. S. E. F. C., A. I. S. C. No. 2.
 d U. S. E. F. C., A. I. S. C. Newark Bay.
 2 Formerly st. s.
 a A. E. Ackerman.
 b Socony 27.
 3 Formerly st. s.
 a Hamburg-American Line No. 4.
 b A. T. S. No. 4.
 c Hamburg-American Line No. 4.
 4 Formerly st. s. Abram Minis.
 5 Formerly st. s. H. B. Lovejoy.
 6 Formerly st. s.
 a Utowana.
 b Onelda.
 c Adelante.
 d John Gully.

7 Formerly st. s.
 a Robert C. Clowry.
 b Telegraph.
 8 Formerly st. w. H. E. Myrtle.
 9 Formerly st. s. Lake Pepin.
 10 Formerly st. s.
 a Westmead.
 b Willanglo.
 11 Formerly st. s.
 a West Jester.
 b Oran.
 12 Formerly st. s.
 a Grace Dollar.
 b Hardy.
 13 Formerly st. s. Lake Ikatan.
 14 Formerly st. s.
 a West Jappa.
 b Oriole.
 15 Formerly st. s. West Mingo.

Line No.	Service	Crew	Horsepower	Name of owner	Home port	Address of owner
1	Tow	5	350	Steamtug St. Martin (N. Y.)	New York, N. Y.	Box 61, Tottenville, N. Y.
2	Pas.	62	825	Streckfus Steamers (Del.)	St. Louis, Mo.	International Life Building.
3	Tow.	8	300	Steamtug St. Thomas Incorporated (N. Y.)	New York, N. Y.	Tottenville, N. Y.
4	Frt.	44	3,000	United States Shipping Board	Philadelphia, Pa.	Bourse Building.
5	Pas.	3	70	Arundel Corporation (Md.)	Baltimore, Md.	Pier 2, Pratt Street.
6	Fer.	7	700	Philadelphia & Camden Ferry Co. (N. J.)	do	Broad Street Station.
7	Tow.	9	1,200	Norfolk R. R. Co. (Va.)	Cape Charles, Va.	
8	Tow.	3	16	Norfolk Lighterage Co. (Va.)	Norfolk, Va.	Foot Commerce Street.
9	Tow.	15	400	Raymond City Transportation Co. (Ohio)	Cincinnati, Ohio.	1005 Provident Bank Building.
10	Fsh.	48	400	Crosby Fisheries (Wash.)	Seward, Alaska	473 Colman Building, Seattle, Wash.
11	Tow.	9	500	James McWilliams Blue Line (N. J.)	New York, N. Y.	1 Broadway.
12	Msc.	5	500	Salvage Process Corporation (N. Y.)	do	224 Bush Street (B).
13	Frt.	43	2,500	Mississippi Shipping Co. (La.)	New Orleans, La.	Hibernia Bank Building.
14	Msc.	22	1,000	Subocean Salvage Corporation (Del.)	New York, N. Y.	149 Nineteenth Avenue (L. I.).
15	Frt.	14	90	Tennessee River Navigation Co. (Tenn.)	Chattanooga, Tenn.	100 Water Street.
16	Tow.	18	750	Union Barge Line Corporation (Pa.)	Pittsburgh, Pa.	Wabash Building.
17	Tow.	19	600	Island Creek Coal Co. (Me.)	do	Huntington, W. Va.
18	Frt.	27	1,250	Hammond Lumber Co. (Del.)	San Francisco, Calif.	310 Sansome Street.
19	Pas.	12	650	Board of Commissioners of the Port of New Orleans (La.)	New Orleans, La.	2 Canal Street.
20	Tow.	13	800	Samson Towing Co. (Oreg.)	Portland, Oreg.	910 Porter Building.
21	Frt.	12	75	Ainsworth Dunn Co. (Wash.)	Seattle, Wash.	Securities Building.
22	Tow.	9	60	Norfolk Dredging Co. (Va.)	Norfolk, Va.	Foot Commerce Street.
23	Frt.	32	2,200	Interlake Steamship Co. (Ohio)	Cleveland, Ohio	Union Trust Building.
24	Frt.	20	1,475	Huron Transportation Co. (Mich.)	Detroit, Mich.	1317 Ford Building.
25	Pas.	1	50	Edgar T. Kurtz	St. Louis, Mo.	Caruthersville, Mo.
26	Pol.	9	700	City of Philadelphia	Philadelphia, Pa.	City Hall.
27	Tow.	4	300	Thomas H. Candler	Detroit, Mich.	8145 Medina Street.
28	Tnk.	34	3,000	Sinclair Navigation Co. (Del.)	New York, N. Y.	45 Nassau Street.
29	Tow.	16	350	Union Sand & Gravel Co. (W. Va.)	Pittsburgh, Pa.	Huntington, W. Va.
30	Tnk.	37	3,000	Tide Water Oil Co. (N. J.)	New York, N. Y.	17 Battery Place.
31	Frt.	25	2,200	Pittsburgh Steamship Co. (W. Va.)	Duluth, Minn.	Wolvin Building.
32	Frt.	39	2,000	Pacific-Atlantic Steamship Co. (Del.)	Portland, Oreg.	Porter Building.
33	Frt.	34	2,500	do	do	Do.
34	Frt.	18	350	South Coast S. S. Co. (Calif.)	San Francisco, Calif.	Pier 17.
35	Frt.	29	1,100	Southern S. S. Co. (Del.)	Philadelphia, Pa.	Commercial Trust Building.
36	Frt.	36	3,000	Pacific-Atlantic Steamship Co. (Del.)	Portland, Oreg.	Porter Building.
37	Frt.	40	3,500	do	do	Do.
38	Frt.	25	750	W. H. Wood	San Francisco, Calif.	1 Drumm Street.
39	Frt.	32	2,600	Pacific-Atlantic Steamship Co. (Del.)	Portland, Oreg.	Porter Building.
40	Frt.	34	2,500	do	do	Do.
41	Frt.	39	3,000	do	do	Do.
42	Frt.	49	2,700	Isthmian S. S. Cp. (Del.)	New York, N. Y.	60 Trinity Place.
43	Frt.	36	2,500	Pacific-Atlantic Steamship Co. (Del.)	Portland, Oreg.	Porter Building.
44	Pas.	90	5,000	Mallory Steamship Co. (Me.)	New York, N. Y.	Pier 30, North River.
45	Frt.	29	90	Sacramento Transportation Co. (Calif.)	San Francisco, Calif.	Sacramento, Calif.
46	Frt.	17	478	do	do	Do.
47	Frt.	5	125	Pacific Coast Construction Co. (Calif.)	do	Do.
48	Frt.	53	2,750	United Fruit Steamship Corporation (Del.)	New York, N. Y.	17 Battery Place.
49	Pas.	59	1,650	New York & Porto Rico Steamship Co. (Me.)	do	25 Broadway.
50	Tow.	18	400	Libby, McNeill & Libby (Me.)	San Francisco, Calif.	465 California Street.
51	Frt.	27	2,800	Pacific-Atlantic Steamship Co. (Del.)	Portland, Oreg.	Porter Building.
52	Fer.	16	1,325	Key System Transit Co. (Calif.)	San Francisco, Calif.	Oakland, Calif.
53	Pas.	131	6,250	New York & Porto Rico Steamship Co. (Me.)	New York, N. Y.	25 Broadway.
54	Frt.	33	3,200	Pacific-Atlantic Steamship Co. (Del.)	Portland, Oreg.	Porter Building.
55	Frt.	47	2,500	do	do	Do.
56	Frt.	46	2,500	United Fruit Steamship Corporation (Del.)	New York, N. Y.	17 Battery Place.
57	Fer.	14	1,400	Southern Pacific Golden Gate Ferries (Calif.)	San Francisco, Calif.	65 Market Street.
58	Fer.	23	1,820	Atchison, Topeka & Santa Fe Ry Co. (Kans.)	do	114 Sansome Street.

¹⁶ Formerly st. s. {^a Gosport.
^b Orient.
¹⁷ Formerly st. s. {^a Huachuca.
^b Orinoco.
¹⁸ Formerly st. s. {^a Western Glen.
^b Willwello.
¹⁹ Formerly {^a British st. s. San Francisco.
^b st. s. San Francisco.
^c st. s. Saint Francis.
²⁰ Formerly st. s. {^a Clarksburg.
^b Georgian.

²¹ Formerly British st. s. San Jose.
^a German st. s. O. J. D. Ahlers,
^b st. s. Monticello.
²² Formerly st. s. {^c Oregon.
^d Willbaco.
²³ Formerly st. s. Brazos.
²⁴ Formerly st. s. Eastern Knight.
²⁵ Formerly st. s. {^a West Jena.
^b Myrtle.
²⁶ Formerly British st. s. San Mateo.

Line No.	Official No.	Signal letters	Rig	Name of vessel	Tonnage		Dimensions			When built	Where built
					Gross	Net	Length	Breadth	Depth		
1	200158		St. s.	¹ San Pedro.....	117	75	85.5	22.0	9.0	1903	Hoquiam, Wash.....
2	206653		St. p.	SAN PEDRO.....	1,720	1,035	248.5	38.0	16.7	1911	San Francisco, Calif.....
3	216512	LMBH	St. s.	² SAN PEDRO.....	2,235	1,360	269.0	44.1	19.0	1918	Portland, Ore.....
4	217931	LQTS	St. s.	³ SAN PEDRO.....	6,216	3,841	395.5	55.0	31.4	1919	Kearny, N. J.....
5	219443	LVFW	St. s.	⁴ SAN RAFAEL.....	5,479	3,423	410.0	54.4	27.2	1919	Los Angeles, Calif.....
6	218898	LSTK	St. s.	⁵ SAN SIMON.....	5,561	3,487	410.5	54.3	27.2	1919	Long Beach, Calif.....
7	219938	LWJR	St. s.	⁶ SAN VINCENTE.....	5,597	3,498	410.5	54.3	27.2	1920	do.....
8	220671		St. w.	Sanco.....	93	62	110.0	23.1	3.0	1920	Evansville, Ind.....
9	157410		St. p.	⁷ Sanderson.....	399	399	232.3	37.0	6.1	1894	Jeffersonville, Ind.....
10	220423		St. s.	⁸ SANDOVAL.....	93	44	108.0	15.5	9.2	1896	Clydebank, Scotland.....
11	100754	KRJT	St. s.	⁹ Sand Beach.....	248	169	119.1	29.0	9.3	1901	Tomkins Cove, N. Y.....
12	214110		St. w.	SAND BOY.....	58	43	63.7	16.5	3.7	1916	Keokuk, Iowa.....
13	216199	LKNJ	St. s.	¹⁰ SANDCRAFT.....	2,054	1,251	247.2	43.5	18.7	1918	Chicago, Ill.....
14	210472		St. s.	SANDUSKY.....	72	38	68.7	17.0	11.0	1912	Cleveland, Ohio.....
15	107803	KSCR	St. s.	¹¹ SANDY HOOK.....	361	213	168.6	24.4	12.6	1902	Elizabeth, N. J.....
16	116264		St. s.	Sandy Hook.....	1,559	987	200.5	37.1	14.3	1889	Wilmington, Del.....
17	219414	LVDS	St. s.	¹² SANDWICH.....	2,606	1,612	251.0	43.6	26.1	1919	Wyandotte, Mich.....
18	228818		St. w.	SANFORD E. HUTSON.....	140	93	100.5	28.1	3.8	1920	Clarendon, Ark.....
19	208999	LBTK	St. s.	SANKAY.....	677	342	187.5	38.2	11.3	1911	Quincy, Mass.....
20	208442		St. s.	Sannak.....	68	29	76.6	18.0	8.1	1911	Oakland, Calif.....
21	116944	KPRF	St. s.	Santa Ana.....	1,218	694	178.0	36.2	23.3	1900	Marshfield, Ore.....
22	117003	KQJW	St. s.	Santa Barbara.....	695	527	183.5	37.5	13.5	1900	San Francisco, Calif.....
23	212899	LDWH	St. s.	¹³ SANTA CECILIA.....	5,873	3,636	408.0	55.2	26.8	1913	Port Glasgow, Scotland.....
24	211722	LDGW	St. s.	SANTA CECILIA.....	6,268	3,725	404.6	53.9	26.3	1913	Philadelphia, Pa.....
25	213989		St. p.	SANTA CLARA.....	2,282	1,308	273.0	42.3	15.3	1915	Oakland, Calif.....
26	229377	MHRC	El. s.	SANTA CLARA.....	9,306	5,550	483.3	63.9	34.4	1930	Camden, N. J.....
27	218128	LRGV	St. s.	SANTA ELISA.....	5,004	3,021	360.3	51.7	23.1	1919	do.....
28	220573	MBKC	St. s.	SANTA EULALIA.....	2,647	1,542	251.0	43.6	25.8	1920	Toledo, Ohio.....
29	218781		St. w.	Santa Fe.....	43	43	65.0	20.5	2.9	1919	Glasgow, Mo.....
30	205095	KWFF	St. s.	¹⁴ SANTA INEZ.....	1,742	962	240.0	41.0	16.5	1908	Seattle, Wash.....
31	220419	MBFO	St. s.	SANTA ISABEL.....	2,647	1,542	251.0	43.6	25.8	1920	Toledo, Ohio.....
32	223849	MFND	St. s.	SANTA MARIA.....	8,068	4,922	460.0	60.3	35.5	1922	Glasgow, Scotland.....
33	212651	LDSM	St. s.	¹⁵ SANTA MARTA.....	4,601	2,811	378.8	50.3	29.1	1909	Belfast, Ireland.....
34	117116	KRLT	St. s.	Santa Monica.....	497	318	166.0	34.0	12.0	1902	San Francisco, Calif.....
35	216380	LKSR	St. s.	SANTA TECLA.....	2,402	1,483	298.6	40.0	22.9	1918	Camden, N. J.....
36	219909	LNBP	St. s.	SANTA TERESA.....	4,858	2,888	360.2	51.6	22.8	1918	Philadelphia, Pa.....
37	220624	MBLQ	St. s.	SANTA VERONICA.....	2,647	1,542	251.0	43.6	25.8	1920	Toledo, Ohio.....
38	214512	LQKR	St. s.	Santlam.....	946	543	209.8	42.0	14.0	1918	Fairhaven, Calif.....
39	216009	LJRN	St. s.	SANTORE.....	7,117	4,498	449.1	57.2	34.0	1918	Sparrows Point, Md.....
40	117111		St. s.	Santos.....	216	147	105.0	27.8	11.1	1902	Shooter's Island, N. Y.....
41	217546	LPTB	St. s.	SAPINERO.....	5,106	3,097	390.0	54.2	27.6	1919	Hog Island, Pa.....
42	202671		St. s.	¹⁶ Sara E. Carroll.....	74	50	65.2	19.0	8.0	1905	New Baltimore, N. Y.....
43	116941		St. s.	Sarah.....	96	65	87.0	20.0	9.5	1900	Baltimore, Md.....
44	203009		St. w.	Sarah Dixon.....	368	334	161.0	29.5	7.2	1906	Portland, Ore.....
45	206100		St. w.	SARAH EDENBORN.....	259	259	146.2	33.4	7.0	1909	Ambridge, Pa.....
46	212650	LDSJ	St. s.	¹⁷ SARAMACCA.....	3,212	1,917	336.7	42.0	23.0	1908	Amsterdam, Holland.....
47	116105		St. s.	Sarano.....	56	28	69.0	18.8	7.4	1886	Athens, N. Y.....
48	116720	KMSD	St. s.	Sarano.....	42	34	81.3	13.0	4.7	1896	Morris Heights, N. Y.....
49	220095		St. s.	SARATOGA.....	272	162	147.5	20.1	10.8	1920	Erie, Pa.....
50	217887	LQSB	St. s.	SARCOXIE.....	5,116	3,103	390.0	54.2	27.6	1919	Hog Island, Pa.....
51	200293		St. s.	Sardinia.....	35	13	61.0	17.0	6.9	1903	West Bay City, Mich.....
52	116926		St. s.	Sargent L. Saville.....	92	32	82.5	24.7	7.5	1899	Athens, N. Y.....
53	218089	LRFM	St. s.	SARTARTIA.....	4,994	3,021	390.0	54.2	27.6	1919	Hog Island, Pa.....
54	116628		St. s.	Satisfaction.....	47	23	64.0	16.0	8.0	1894	Cheboygan, Mich.....
55	219295	LTVS	St. s.	¹⁸ SATOCO.....	428	200	142.0	27.7	14.8	1919	Port Jefferson, N. Y.....
56	81743		St. s.	¹⁹ SATURN.....	4,428	3,061	416.0	50.0	28.0	1901	Cleveland, Ohio.....
57	209333	LCFR	St. s.	Saturn.....	125	65	82.6	23.5	11.1	1911	Boston, Mass.....
58	221882	MDJP	St. s.	SATURN.....	292	137	135.1	22.8	12.4	1920	Greenport, N. Y.....
59	203184		St. s.	²⁰ SAUCON.....	6,996	5,511	549.0	58.0	26.6	1906	West Bay City, Mich.....
60	116149		St. s.	Saugatuck.....	96	59	110.9	23.4	8.6	1887	Saugatuck, Mich.....
61	217731	LQHS	St. s.	SAUGERTIES.....	5,101	3,093	390.0	54.2	27.6	1919	Hog Island, Pa.....
62	116635		St. p.	Sausalito.....	1,766	1,372	236.0	38.0	15.0	1894	San Francisco, Calif.....
63	116929	KPNM	St. s.	SAVAGE.....	410	279	142.8	27.0	15.6	1899	Baltimore, Md.....

¹ Formerly ^a st. s. L. Roscoe.
^b U. S. Q. M. C. st. s. L. Roscoe.
^c st. s. Hero.
² Formerly st. s. Point Bonita.
³ Formerly st. s. ^a Denora.
^b Orleans.
⁴ Formerly st. s. West Montop.
⁵ Formerly st. s. West Katan.
⁶ Formerly st. s. West Keats.

⁷ Formerly st. p. De Koven.
⁸ Formerly ^a Spanish gunboat Sandoval.
^b U. S. Navy Sandoval.
⁹ Formerly st. s. ^a Islander.
^b Interstate No. 3.
¹⁰ Formerly st. s. Lake Clear.
¹¹ Formerly st. s. ^a Anstice.
^b Privateer.
¹² Formerly st. s. Lake Falun.

Line No.	Services	Crew	Horsepower	Name of owner	Home port	Address of owner
1	Tow.	3	65	San Pedro Launch & Towboat Co. (Calif.)	Los Angeles, Calif.	San Pedro, Calif.
2	Fer.	23	2,000	Atchison, Topeka & Santa Fe Ry. Co. (Kans.)	San Francisco, Calif.	114 Sansome Street.
3	Frt.	28	1,600	Hammond Lumber Co. (Del.)	do	310 Sansome Street.
4	Frt.	36	2,500	Pacific Atlantic Steamship Co. (Del.)	Portland, Oreg.	Porter Building.
5	Frt.	33	3,500	do	do	Do.
6	Frt.	34	2,800	do	do	Do.
7	Frt.	34	2,800	do	do	Do.
8	Tow.	6	252	Bedford-Nugent Co. (Ind.)	Evansville, Ind.	300 Water Street.
9	Tow.	7	876	Paducah Sand & Gravel Co. (Ind.)	do	218 Water Street.
10	Frt.	4	666	William C. Temme	Milwaukee, Wis.	Kiel, Wis.
11	Frt.	7	350	Rockaway White Sand Co. (N. Y.)	New York, N. Y.	160 Fifth Avenue.
12	Frt.	3	100	Keokuk Sand Co.	Des Moines, Iowa	Keokuk, Iowa.
13	Frt.	27	1,200	Construction Materials Corporation (Del.)	Chicago, Ill.	228 North La Salle Street.
14	Tow.	4	300	Great Lakes Towing Co. (N. J.)	Duluth, Minn.	N. P. Dock.
15	Plt.	20	1,000	United New York Sandy Hook Pilots Association (N. Y.)	New York, N. Y.	Staten Island Ferry Building.
16	Pas.	35	3,200	Central R. R. Co. of New Jersey (N. J.)	do	143 Liberty Street.
17	Frt.	28	1,000	Eastern Steamship Lines (Me.)	Portsmouth, N. H.	India Wharf, Boston, Mass.
18	Tow.	5	200	Choctaw Transportation Co.	Memphis, Tenn.	Clarendon, Ark.
19	Pas.	32	850	Snow Marine Co. (Me.)	Rockland, Me.	79 Mechanic Street.
20	Fsh.	7	150	Alaska Packers Association (Calif.)	San Francisco, Calif.	111 California Street.
21	Frt.	26	600	Charles H. Dickson (Fla.)	Tampa, Fla.	Box 1132.
22	Frt.	20	550	J. R. Hanify Co. (Calif.)	San Francisco, Calif.	24 Market Street.
23	Pas.	54	3,000	Grace S. S. Co. (Del.)	New York, N. Y.	10 Hanover Square.
24	Frt.	38	5,000	Nautilus Steamship Corporation (N. Y.)	do	26 Beaver Street.
25	Fer.	18	2,500	Central Pacific Ry. Co. (Utah)	San Francisco, Calif.	65 Market Street.
26	Pas.	166	12,000	Grace Steamship Co. (Del.)	New York, N. Y.	10 Hanover Square.
27	Frt.	43	3,850	do	do	Do.
28	Frt.	31	1,100	American & Cuban Steamship Line (N. Y.)	do	39 Cortlandt Street
29	Pas.	2	65	W. M. Lessley	St. Louis, Mo.	Arrow Rock, Mo.
30	Frt.	29	950	Andrew F. Mahony Co. (Calif.)	San Francisco, Calif.	1 Drumm Street.
31	Frt.	30	2,000	American & Cuban Steamship Line (N. Y.)	New York, N. Y.	39 Cortlandt Street.
32	Tnk.	37	3,000	Union Oil Co. of California (Calif.)	Los Angeles, Calif.	Union Oil Building.
33	Pas.	87	3,650	United Fruit Steamship Corporation (Del.)	New York, N. Y.	17 Battery Place.
34	Frt.	18	400	J. R. Hanify Co. (Calif.)	San Francisco, Calif.	24 Market Street.
35	Frt.	30	1,500	New Orleans & South American S. S. Co. (La.)	New Orleans, La.	1111 Q. & O. Building.
36	Pas.	85	3,400	Grace Steamship Co. (Del.)	New York, N. Y.	10 Hanover Square.
37	Frt.	30	1,500	American & Cuban Steamship Line (N. Y.)	do	39 Cortlandt Street.
38	Frt.	21	650	Sudden & Christenson (Calif.)	San Francisco, Calif.	310 Sansome Street.
39	Frt.	37	2,800	Ore Steamship Corporation (Del.)	New York, N. Y.	25 Broadway.
40	Frt.	5	325	Christina Arbuckle	do	Old Slip and Water Street.
41	Frt.	43	2,500	Tampa Inter-ocean S. S. Co. (Fla.)	New Orleans, La.	Whitney Building.
42	Tow.	5	150	Carroll Towing Co. (N. Y.) (Trustees)	New York, N. Y.	Pier 5, Bush Dock (B).
43	Tow.	10	305	Arundel Corporation (Md.)	Baltimore, Md.	Pier 2, East Pratt Street.
44	Tow.	11	400	Shaver Transportation Co. (Oreg.)	Portland, Oreg.	Foot Fessenden Street.
45	Tow.	22	600	Louisiana Railway & Navigation Co. (La.)	Baton Rouge, La.	Shreveport, La.
46	Pas.	71	503	United Fruit Steamship Corporation (Del.)	New York, N. Y.	17 Battery Place.
47	Tow.	8	250	Cornell Steamboat Co. (N. Y.)	Albany, N. Y.	Kingston, N. Y.
48	Frt.	3	50	Virgin Islands Transportation Co.	St. Thomas, Virgin Islands.	
49	Frt.	12	400	New York Canal & Great Lakes Corporation (Del.)	New York, N. Y.	67 Wall Street.
50	Frt.	35	2,500	United States Shipping Board	Philadelphia, Pa.	Bourse Building.
51	Tow.	4	250	Davidson Steamship Co. (Minn.)	Duluth, Minn.	Board of Trade Building.
52	Frt.	6	330	Chiarello Lighterage Corporation (N. Y.)	New York, N. Y.	130 Pearl Street.
53	Frt.	40	2,500	United States Shipping Board	Philadelphia, Pa.	Bourse Building.
54	Tow.	8	150	Waterways Engineering Co. (Wis.)	Milwaukee, Wis.	Green Bay, Wis.
55	Tow.	17	1,000	Sabine Towing Co. (Tex.)	Port Arthur, Tex.	Box 252.
56	Frt.	29	1,700	Interlake Steamship Co. (Ohio)	Cleveland, Ohio	Union Trust Building.
57	Tow.	6	450	Mystic Steamship Co. (Mass.), trustees	Boston, Mass.	250 Stuart Street.
58	Cod.	22	450	Bay State Fishing Co. (Mass.)	do	30 Fish Pier, South Boston, Mass.
59	Frt.	32	2,000	Bethlehem Transportation Corporation (Del.)	Cleveland, Ohio	Union Trust Building.
60	Pas.	13	200	Phil Kegel	Chicago, Ill.	Foot East Illinois Street.
61	Frt.	38	2,500	Mississippi Shipping Co. (La.)	New Orleans, La.	Hibernia Bank Building.
62	Fer.	15	1,200	Northwestern Pacific R. R. Co. (Calif.)	San Francisco, Calif.	64 Pine Street.
63	Tow.	12	150	Taylor Dredging Co. (N. J.)	New York, N. Y.	Jersey City, N. J.

¹³ Formerly British st. s. Colusa.

¹⁴ Formerly st. s. Falcon.

¹⁵ Formerly British st. s. Santa Marta.

¹⁶ Formerly st. s. ^a Chas. G. Wing.

¹⁷ Formerly st. s. ^b Henry Gillen, ^c Governor.

¹⁷ Formerly ^a Dutch st. s. Saramacca.

¹⁸ Formerly st. s. Saramacca.

¹⁹ Formerly st. s. Standtug No. 1.

²⁰ Formerly st. s. Walter Scranton.

²¹ Formerly st. s. ^a Charles Weston.

²² Formerly st. s. ^b J. Leonard Replogle.

Line No.	Official No.	Signal letters	Rig	Name of vessel	Tonnage		Dimensions			When built	Where built
					Gross	Net	Length	Breadth	Depth		
1	220118	KVGM	St. s.	SAVANNAH.....	263	124	146.9	22.0	12.5	1903	Glasgow, Scotland....
2	226168		St. s.	Scallop.....	14	10	47.9	9.8	5.4	1910	Puget Sound, Wash....
3	201816		St. s.	SCANDINAVIA.....	1,462	676	187.5	43.4	16.5	1905	Newport News, Va....
4	218283	LRNW	St. s.	SCANTIC.....	5,106	3,097	390.0	54.2	27.6	1919	Hog Island, Pa.....
5	217886	LQRW	St. s.	SCHENECTADY.....	5,114	3,102	390.0	54.2	27.6	1919	do.....
6	211729		St. s.	Schnoden.....	48	32	58.3	19.0	7.0	1913	St. James, Mich.....
7	217800	LQMN	St. s.	SCHODACK.....	5,041	3,116	390.0	54.2	27.6	1919	Hog Island, Pa.....
8	217799	LQMK	St. s.	SCHOHARIE.....	4,971	3,070	390.0	54.2	27.6	1919	do.....
9	218002	LRBC	St. s.	SCHOODIC.....	4,932	2,980	390.0	54.2	27.6	1919	do.....
10	220092		St. s.	SCHUYLER.....	272	152	147.5	20.1	10.8	1920	Erie, Pa.....
11	219222	LTQF	St. s.	SCOTTSBURG.....	7,771	4,829	419.5	56.5	30.2	1919	Camden, N. J.....
12	116951		St. s.	Scout.....	30	20	75.7	10.6	7.6	1900	Bristol, R. I.....
13	200262		St. w.	Scout.....	77	77	101.1	20.6	3.5	1903	Marletta, Ohio.....
14	201628		St. s.	SCRANTON.....	1,462	675	187.0	43.4	16.5	1904	Newport News, Va....
15	219674		St. s.	Scranton.....	181	123	94.2	25.0	13.2	1919	Nyack, N. Y.....
16	221905	MDKF	St. s.	SEA.....	411	216	139.4	25.2	14.2	1919	Savannah, Ga.....
17	226468		St. s.	Seabird.....	13	9	39.1	11.4	4.0	1927	Traverse City, Mich..
18	222814		St. s.	Seaconnet.....	19	13	45.8	14.3	5.4	1923	Portsmouth, R. I.....
19	216471		St. s.	Seamill.....	18	12	47.6	14.2	5.3	1918	Seattle, Wash.....
20	22806	HRFT	St. p.	Sea Bird.....	489	253	187.0	30.4	8.0	1866	Hunters Point, N. Y..
21	117013		St. s.	SEA BIRD.....	21	13	50.0	11.8	6.0	1900	Ferrysburg, Mich.....
22	213672		St. s.	Sea Bird.....	37	25	63.6	17.4	6.3	1915	Erie, Pa.....
23	217962	LQVT	St. s.	Sea Bird.....	383	169	150.4	25.0	13.3	1919	South Portland, Me....
24	115348	JQRK	St. s.	Seaboard.....	662	563	184.5	28.7	12.2	1874	Wilmington, Del.....
25	157377		St. s.	SEABOARD.....	79	39	80.3	17.0	8.4	1893	Sparrows Point, Md..
26	204279		St. s.	SEABREEZE.....	87	59	96.0	22.5	6.0	1907	Buffalo, N. Y.....
27	203401		St. s.	SEA BRIGHT.....	240	163	109.2	24.6	14.7	1906	Wilmington, Del.....
28	201861	KTSB	St. s.	Sea Foam.....	339	205	127.0	32.0	10.0	1905	Aberdeen, Wash.....
29	117209		St. s.	Sea Fox.....	60	35	78.5	19.0	9.5	1902	Alameda, Calif.....
30	204207		St. s.	SEA GATE.....	244	165	122.2	27.2	8.5	1907	Newburgh, N. Y.....
31	202706		St. s.	Sea Gull.....	22	15	45.0	15.0	4.0	1897	Hamlin Lake, Mich....
32	206507		St. s.	Sea Gull.....	13	9	31.2	9.3	4.0	1907	Two Rivers, Wis.....
33	215820	LJHG	St. s.	SEA GULL.....	299	127	135.0	22.5	13.4	1917	Superior, Wis.....
34	228086		St. s.	SEA HAWK.....	386	208	140.8	25.0	13.5	1928	Boston, Mass.....
35	115923	LHDP	St. s.	Sea King.....	181	90	119.0	26.1	11.5	1883	San Francisco, Calif..
36	117141	KWOH	St. s.	Sea King.....	124	84	95.6	21.8	10.4	1902	Baltimore, Md.....
37	207593		St. s.	SEA KING.....	214	99	103.5	25.3	13.2	1910	Portland, Ore.....
38	201882		St. s.	Sea Lark.....	69	35	78.5	19.0	9.5	1905	San Francisco, Calif..
39	221034	MCKN	St. s.	Sea Lion.....	473	255	141.0	29.8	15.6	1921	Oakland, Calif.....
40	117025		St. s.	Sea Prince.....	58	27	75.0	18.5	8.5	1901	San Francisco, Calif..
41	116251		St. s.	Sea Queen.....	111	55	100.5	22.0	11.8	1888	do.....
42	221353	MCVB	St. s.	Sea Ranger.....	473	250	141.0	29.8	15.6	1921	Oakland, Calif.....
43	117184	KSBH	St. s.	SEA ROVER.....	199	116	121.0	24.5	15.0	1902	San Francisco, Calif..
44	223583	MFKB	St. s.	SEA SALVOR.....	423	229	137.4	30.4	12.0	1904	Philadelphia, Pa.....
45	221392	MCVS	St. s.	Sea Scout.....	472	250	141.0	29.8	15.6	1921	Oakland, Calif.....
46	215879	LJMP	St. s.	SEA THRUSH.....	5,807	3,639	410.0	54.2	27.5	1917	Portland, Ore.....
47	115943		St. s.	Sea Witch.....	74	37	77.9	20.0	10.0	1883	do.....
48	11929		St. s.	Sea Wolf.....	97	48	95.5	23.0	10.9	1869	San Francisco, Calif..
49	206330		St. s.	SEATTLE.....	504	313	185.3	44.2	11.2	1909	Portland, Ore.....
50	216849	LSQN	St. s.	SEATTLE.....	7,001	5,451	410.1	54.2	27.1	1919	Seattle, Wash.....
51	218733	LSKC	St. s.	SEATTLE SPIRIT.....	5,627	3,493	409.7	54.2	27.7	1919	do.....
52	155147		St. p.	Seawells Point.....	867	557	174.0	36.6	13.3	1887	Wilmington, Del.....
53	120560		St. s.	Sehago.....	28	14	48.4	15.1	6.8	1883	Portland, Me.....
54	115323		St. s.	Secausus.....	919	579	214.0	46.5	13.6	1873	Hoboken, N. J.....
55	204425	KWGN	St. s.	SECURITY.....	397	270	140.5	26.0	15.9	1907	Port Richmond, N. Y..
56	211085		St. p.	SEANDBEE.....	6,381	3,434	484.5	58.1	24.0	1913	Wyandotte, Mich.....
57	115986		St. s.	Seguin.....	96	48	88.1	19.8	9.5	1884	Bath, Me.....
58	217327		St. w.	Selma.....	27	18	48.0	10.4	1.5	1918	Ruby, Alaska.....
59	221193	MCRF	St. s.	SELMA CITY.....	5,686	3,450	424.2	56.2	26.5	1921	Chickasaw, Ala.....
60	23973		St. s.	Seminole.....	85	50	73.0	18.2	8.7	1871	Philadelphia, Pa.....
61	215755		St. w.	Seminole.....	146	88	113.5	24.5	4.0	1917	Mobile, Ala.....
62	224918	MFTD	St. s.	SEMINOLE.....	5,896	3,514	387.5	54.3	20.0	1925	Newport News, Va....

a British st. y Christabel.
 b Undocumented st. y. Christable.
 c U. S. Navy st. s. Christable.
 d st. s. Christable.
 e Formerly U. S. Navy st. s. No. 867.
 f Formerly st. w. a Scout.
 g Formerly st. w. b Waring.

h Formerly st. s. O. W. Standart.
 i Formerly a French st. s. Degu.
 j Formerly b St. s. Degu.
 k Formerly st. s. a Dorothy.
 l Formerly st. s. b Dorothea.
 m Formerly st. s. Oneonta.
 n Formerly U. S. Q. M. C. st. s. Major Samuel Ringgold.

Line No.	Service	Crew	Horsepower	Name of owner	Home port	Address of owner
1	Plt.	21	550	Savannah Bar Pilots (Ga.)	Savannah, Ga.	228 East Bay Street.
2	Fsh.	2	150	Arthur E. Eden	Tacoma, Wash.	2702 North Washington Street.
3	Fer.	7	1,400	Hoboken Ferry Co. (N. J.)	New York, N. Y.	90 West Street.
4	Frt.	41	\$2,500	United States Shipping Board	Philadelphia, Pa.	Bourse Building.
5	Frt.	36	\$2,500	American Scantic Line (Del.)	New York, N. Y.	5 Broadway.
6	Frt.	3	40	Frank J. Smith	Port Huron, Mich.	Care Wolverine Dry Dock.
7	Frt.	37	\$2,500	United States Shipping Board	Philadelphia, Pa.	Bourse Building.
8	Frt.	37	\$2,500	South Atlantic Steamship Co. (Del.)	Savannah, Ga.	7 West Tenth Street, Wilmington, Del.
9	Frt.	43	\$2,500	Mississippi Shipping Co. (La.)	New Orleans, La.	Hibernia Bank Building.
10	Frt.	9	400	New York Canal and Great Lakes Corporation (Del.)	New York, N. Y.	67 Wall Street.
11	Frt.	42	3,400	United States Shipping Board	Philadelphia, Pa.	Bourse Building.
12	Tow.	3	300	Andrew Olsen	New York, N. Y.	149 Pioneer Street (B.).
13	Tow.	5	250	General Contracting Corporation (Del.)	Pittsburgh, Pa.	Columbia Building.
14	Fer.	7	1,400	Hoboken Ferry Co. (N. J.)	New York, N. Y.	90 West Street.
15	Tow.	11	450	Delaware, Lackawanna & Western R. R. Co. (Pa.)	do.	Do.
16	Cod.	11	500	Bay State Fishing Co. (Mass.)	Boston, Mass.	30 Fish Pier.
17	Fsh.	3	10	Burney R. Stites	Grand Haven, Mich.	Traverse City, Mich.
18	Fsh.	5	50	Seaconnet River Fishing Co. (R. I.)	Newport, R. I.	Tiverton, R. I.
19	Tow.	3	50	Pudget Sound Tug and Barge Co. (Wash.)	Seattle, Wash.	3414 Iowa Avenue.
20	Pas.	12	808	Midland & Red Bank Steamboat Co. (N. J.)	New York, N. Y.	Red Bank, N. J.
21	Fsh.	3	60	Charles Koppelman	Chicago, Ill.	Waukegan, Ill.
22	Fsh.	6	65	O. P. Andrews	Erie, Pa.	625 West Eighth Street.
23	Fsh.	2	700	Consolidated Fisheries Co. (Del.)	Wilmington, Del.	Lewes, Del.
24	Pas.	17	540	Hartford & New York Transportation Co. (Conn.)	Hartford, Conn.	285 State Street.
25	Tow.	6	250	Seaboard Air Line R. R. Co. (Va.)	Norfolk, Va.	S. A. L. Building, West Bute and Duke Streets.
26	Pas.	3	120	Frank F. Fix	Buffalo, N. Y.	1826 Niagara Street.
27	Tow.	6	700	Central R. R. Co. of New Jersey (N. J.)	New York, N. Y.	143 Liberty Street.
28	Frt.	20	500	Chas. H. Higgins	San Francisco, Calif.	268 Market Street.
29	Tow.	4	250	Ship Owners & Merchants Tugboat Co. (Calif.)	do.	Pier 15.
30	Pas.	5	450	Steamer Sea Gate Co. (N. Y.)	New York, N. Y.	29 Broadway.
31	Tow.	6	65	Issaac Van Weelden	Grand Haven, Mich.	609 Fulton Street.
32	Fsh.	5	16	John W. Holbrook	Sault Ste. Marie, Mich.	212 Newton Block.
33	Fsh.	26	450	Portland Trawling Co. (Me.)	New York, N. Y.	1 Fulton Fish Market.
34	Fsh.	22	500	North Atlantic Trawling Corporation (Del.)	Wilmington, Del.	New Haven, Conn.
35	Tow.	9	350	Gilkey Brothers Towing Co. (Wash.)	Seattle, Wash.	Anacortes, Wash.
36	Tow.	13	340	Suderman & Young Towing Co. (Tex.)	Galveston, Tex.	905 United States National Bank Building.
37	Tow.	6	950	Shipowners & Merchants Tugboat Co. (Calif.)	San Francisco, Calif.	Pier 15.
38	Tow.	4	250	do.	do.	Do.
39	Tow.	15	850	do.	do.	Do.
40	Tow.	4	250	do.	do.	Do.
41	Tow.	6	450	do.	do.	Do.
42	Tow.	14	850	do.	do.	Do.
43	Tow.	7	800	do.	do.	Do.
44	Tow.	6	800	do.	do.	Do.
45	Tow.	16	850	do.	do.	Do.
46	Frt.	41	2,500	Shepard S. S. Co. (Me.)	Portland, Me.	477 Congress Street.
47	Tow.	5	190	Shipowners & Merchants Tugboat Co. (Calif.)	San Francisco, Calif.	Pier 15.
48	Tow.	4	500	do.	do.	Do.
49	Fer.	27	2,000	Puget Sound Navigation Co. (Nev.)	Seattle, Wash.	Colman Dock.
50	Frt.	47	2,800	Tacoma Oriental S. S. Co. (Nev.)	Tacoma, Wash.	Washington Building.
51	Frt.	31	2,800	United States Shipping Board	Seattle, Wash.	841 Railroad Avenue South.
52	Fer.	6	600	Chesapeake Ferry Co. (Va.)	Norfolk, Va.	706 Front Street.
53	Fer.	2	75	Baker & Hudson Co. (Me.)	Portland, Me.	198 Commercial Street.
54	Tow.	7	550	Carteret Ferry Corporation (N. J.)	New York, N. Y.	17 Battery Place.
55	Tow.	16	1,000	H. L. Pontin	do.	Do.
56	Pas.	160	11,000	Cleveland & Buffalo Transit Co. (Del.)	Wilmington, Del.	7 West Tenth Street.
57	Tow.	6	250	Kennebec Towage Co. (Me.)	Bath, Me.	Care Walter S. Glidden, Kennebec Towage Co.
58	Frt.	1	20	Edward Simon	Eagle, Alaska	
59	Frt.	57	\$3,500	United States Steel Products Co. (N. J.)	New York, N. Y.	30 Church Street.
60	Tow.	9	350	Chas. Clarke & Co.	Galveston, Tex.	Guaranty Building.
61	Tow.	14	500	Mengel Box Co. (N. J.)	Louisville, Ky.	
62	Pas.	122	4,200	Cherokee-Seminole S. S. Corporation (Me.)	New York, N. Y.	Pier 36, North River.

⁹ Formerly st. s. Westland.

¹⁰ Formerly st. s. a H. H. Buhne.
^b Crowley No. 3.

¹¹ Formerly st. s. H. B. Kennedy.

¹² Formerly st. s. Wheatland, Montana.

¹³ Formerly st. p. Ohio.

¹⁴ Formerly st. s. Fannie G.

¹⁵ Formerly st. s. Standard II.

Line No.	Official No.	Signal letters	Rig	Name of vessel	Tonnage		Dimensions			When built	Where built
					Gross	Net	Length	Breadth	Depth		
1	225952		St. s.	1 Senator	332	226	146.6	27.7	10.9	1879	Wilmington, Del.
2	227889		St. s.	1 Senator	80	54	82.9	19.1	8.2	1920	Brunswick, Ga.
3	211527	LDCW	St. s.	SENATOR BAILEY	293	31	113.5	25.5	13.2	1913	Camden, N. J.
4	224422		St. w.	Senator Cordill	306	396	193.0	36.0	6.9	1925	Point Pleasant, W. Va.
5	117218		St. s.	Senator Rice	98	66	90.1	20.2	10.0	1902	Rondout, N. Y.
6	221596	MDCR	St. s.	Seneca	173	118	94.3	25.3	13.1	1919	Sharptown, Md.
7	222404		St. s.	Sennelce	25	17	51.8	14.4	6.0	1922	Grand Haven, Mich.
8	22798		St. s.	Sentinel	110	73	102.0	21.2	7.7	1862	East Haddam, Conn.
9	217359	LPFM	St. s.	4 SENTINEL	116	79	90.5	19.0	9.5	1897	Baltimore, Md.
10	221267		St. s.	SERVICE	190	129	87.2	28.5	8.3	1921	Buffalo, N. Y.
11	212795		St. s.	Service No. 2	70	48	80.0	16.0	7.0	1914	Croton - on - Hudson, N. Y.
12	116084		St. s.	Seth Low	82	41	96.0	23.1	8.0	1885	Brooklyn, N. Y.
13	23852		St. s.	Seven Brothers	46	28	66.0	15.4	6.4	1870	Stock, R. I.
14	215795	LGHD	St. s.	SEVERANCE	4,093	3,653	366.0	53.0	24.9	1909	Stockton, Eng.
15	216101	LJWB	St. s.	SEWALLS POINT	5,431	3,373	368.6	55.2	30.5	1918	Camden, N. J.
16	200690		St. w.	Sewanee	90	90	116.0	25.0	3.2	1904	Patterson, La.
17	77053		St. s.	Shamrock	98	49	82.2	20.5	9.5	1892	Athens, N. Y.
18	201668		St. s.	Shamrock	99	67	72.3	18.2	6.2	1905	Astoria, Oreg.
19	127620		St. s.	5 SHASTA	3,698	2,825	380.0	50.0	28.0	1902	Lorain, Ohio
20	205041	KWNJ	St. s.	Shasta	878	517	192.3	41.0	14.0	1908	Hoquiam, Wash.
21	222598		St. s.	SHASTA	1,782	1,120	216.7	42.1	17.3	1922	San Francisco, Calif.
22	115917		St. s.	Shaughraun	45	22	60.0	15.4	8.0	1883	Buffalo, N. Y.
23	117072		St. s.	SHAUN RHUE	79	54	65.8	17.2	7.8	1901	do.
24	226696	MGNR	St. s.	SHAWNEE	6,209	3,405	394.7	62.2	19.4	1927	Newport News, Va.
25	222985		St. s.	Sheboygan	703	519	142.5	30.5	15.2	1910	Sturgeon Bay, Wis.
26	219681	LVSP	St. s.	SHELLDRAKE	411	208	139.4	25.2	14.2	1920	Savannah, Ga.
27	220836	MBWL	St. s.	SHELTON	6,062	3,770	402.5	53.0	32.0	1920	Baypoint, Calif.
28	215161		St. s.	Shenandoah	183	106	102.5	29.0	8.5	1916	Milford, Del.
29	217920	LQTF	St. s.	SHENANDOAH	6,531	4,058	416.8	56.1	31.1	1919	Bath, Me.
30	206329		St. s.	SHENANGO	8,047	6,498	580.8	58.2	33.0	1909	Ecorse, Mich.
31	218833	LSQG	St. s.	SHICKSHINNY	5,103	3,127	390.0	54.2	27.6	1919	Hog Island, Pa.
32	116712		St. p.	SHINNECOCK	1,402	768	226.0	35.0	14.3	1896	Wilmington, Del.
33	224806		St. s.	Shirley G.	10	7	31.3	10.8	2.6	1924	St. James, Mich.
34	222465		St. s.	10 Shirley Keller	97	66	70.9	21.8	9.7	1922	Tottenville, N. Y.
35	221601		St. s.	Shohola	137	94	90.0	24.8	10.4	1921	Newburgh, N. Y.
36	217539	LPSQ	St. s.	SHOOTERS ISLAND	4,755	2,961	377.0	52.0	26.8	1919	Shooters Island, N. Y.
37	216082	LJVK	St. s.	SIBONEY	6,937	3,420	423.0	60.0	15.7	1918	Philadelphia, Pa.
38	220166	LWRQ	St. s.	11 SIDNEY M. HAUPTMAN	6,091	3,816	401.4	53.2	31.9	1920	Vancouver, Wash.
39	116377		St. s.	12 Sidney O. Neff	435	338	149.6	30.2	10.4	1890	Manitowoc, Wis.
40	116775		St. s.	Sidonie	13	7	44.4	12.2	5.6	1897	do.
41	116996	KQHP	St. s.	13 SIERRA	6,023	3,587	400.0	50.2	18.1	1900	Philadelphia, Pa.
42	203757		St. s.	SIERRA	4,846	4,287	438.7	52.0	23.9	1906	Toledo, Ohio
43	212030		St. s.	14 Sightseer	97	59	86.4	21.6	7.7	1894	Braintree, Mass.
44	218972	LTBV	St. s.	SILETZ	5,757	3,560	410.0	54.2	27.6	1919	Portland, Ore.
45	116676		St. s.	Silver Spray	38	28	54.0	15.8	6.0	1895	West Bay City, Mich.
46	216304	LKJT	St. s.	SILVERADO	2,298	1,359	245.6	42.0	24.1	1918	Long Beach, Calif.
47	116987		St. s.	SIMON J. MURPHY	4,241	3,064	435.5	51.5	23.5	1900	Wyandotte, Mich.
48	117248		St. s.	15 SINALOA	4,539	3,503	416.0	50.0	24.0	1903	West Bay City, Mich.
49	220295	LWVJ	St. s.	SINASTA	6,052	3,757	402.5	53.0	32.0	1920	Bay Point, Calif.
50	202285		St. s.	16 SIPSEY	496	337	128.0	25.2	12.7	1905	Ferrysburg, Mich.
51	203170		St. s.	SIR THOMAS SHAUGHNESSY	5,507	3,966	480.0	52.2	30.2	1906	Wyandotte, Mich.
52	116736		St. s.	SIR WM. FAIRBAIRN	3,807	2,760	424.6	45.8	23.9	1896	do.
53	116774		St. p.	Sirtus	993	711	229.0	32.5	11.1	1881	Chester, Pa.
54	218870		St. s.	Sisco No. 4	51	35	61.4	18.9	6.8	1919	Mariners Harbor, N. Y.
55	210872	LCSK	St. s.	Siskiyou	884	523	204.1	41.5	14.2	1912	Hoquiam, Wash.
56	91462		St. s.	17 Sister	49	27	67.0	14.4	5.3	1882	Chicago, Ill.
57	212585	LDQJ	St. s.	18 SLOLA	4,558	2,765	378.8	50.3	29.1	1911	Belfast, Ireland
58	116330		St. s.	Skuter	92	63	89.0	23.0	7.0	1890	Detroit, Mich.
59	200803		St. w.	Skookum	348	325	140.0	26.4	5.6	1904	Aberdeen, Wash.
60	223682		St. w.	SLACK BARRETT	592	526	175.7	38.0	6.6	1924	Midland, Pa.
61	209464	LCGN	St. s.	SLATINGTON	221	150	95.1	25.0	12.2	1911	Port Richmond, N. Y.
62	96543		St. p.	19 SMITHFIELD	725	353	202.7	29.6	10.1	1901	Elizabeth, N. J.

1 Formerly U. S. Bureau of Fisheries st. s. Fish Hawk.
 2 Formerly U. S. Public Health st. s. McClintie.
 3 Formerly st. s. Vulcan I.
 4 Formerly U. S. Engineers, st. s. Sentinel.
 5 Formerly (a) J. Hooker Hammersley.
 (b) Sisco No. 6.

(a) British st. s. Gladstone.
 (b) Norwegian st. s. Gladstone.
 (c) Costa Rican st. s. Marine Quezada.
 (d) Danish st. s. Nordskov.
 6 Formerly (a) British st. s. Gladstone.
 (b) Norwegian st. s. Gladstone.
 (c) Costa Rican st. s. Marine Quezada.
 (d) Danish st. s. Nordskov.
 7 Formerly st. s. Fred Lohman.
 8 Formerly st. s. C. W. Watson.
 9 Formerly st. s. Cuprum.
 10 Formerly st. s. Carrie Nichols.

Line No.	Service	Crew	Horsepower	Name of owner	Home port	Address of owner
1	Frt.	10	500	Chesapeake and Delaware S. S. Co. (Del.)	Baltimore, Md.	Pier 5, East Pratt Street.
2	Frt.	3	250	James A. Kenny	New York, N. Y.	449 Fiftieth Street (B).
3	Tow.	17	550	Gulf Refining Co. (Tex.)	Port Arthur, Tex.	Dock 29.
4	Pas.	20	421	Ohio River Transportation Co. (Del.)	Pittsburgh, Pa.	Foot Wood Street.
5	Tow.	5	246	Cornell Steamboat Co. (N. Y.)	Albany, N. Y.	Kingston, N. Y.
6	Tow.	5	550	Lehigh Valley R. R. Co. (N. Y.)	New York, N. Y.	143 Liberty Street.
7	Tow.	5	100	Thomas Johnston	Grand Haven, Mich.	114 Lafayette Street.
8	Frt.	5	78	Alfred Knudsen	New York, N. Y.	206 Sixty-second Street (B).
9	Tow.	10	300	James J. Kahce (N. Y.)	do.	Avenue U and East Fifty-seventh Street (B).
10	Ref.	3	90	Buffalo Dry Dock Co. (W. Va.)	Buffalo, N. Y.	191 Ganson Street.
11	Pas.	3	60	City of New York	New York, N. Y.	Municipal Building.
12	Tow.	6	300	James Shewan & Sons (N. Y.)	do.	Foot Twenty-sixth Street.
13	Fsh.	13	90	Holder N. Wilcox	Newport, R. I.	Tiverton, R. I.
14	Frt.	41	1,800	Diamond Steamship Transportation Corporation (Mass.)	Boston, Mass.	910 Barristers Hall, Pemberton Square.
15	Frt.	37	2,500	Mystic Steamship Co. (Mass.) (trustees)	do.	250 Stuart Street.
16	Tow.	6	200	R. D. McKneely	New Orleans, La.	Patterson, La.
17	Tow.	5	250	Shanrook Towing Co. (Del.)	New York, N. Y.	682 Twelfth Avenue.
18	Tow.	5	200	Knappton Towboat Co. (Wash.)	Astoria, Oreg.	Foot Fourteenth Street.
19	Frt.	27	1,450	National Steamship Co. (Minn.)	Duluth, Minn.	Alworth Building.
20	Frt.	19	550	E. K. Wood Lumber Co. (Calif.)	San Francisco, Calif.	1 Drumm Street.
21	Fer.	13	1,400	Southern Pacific Golden Gate Ferries (Calif.)	do.	65 Market Street.
22	Tow.	4	90	Dunbar & Sullivan Dredging Co. (N. Y.)	Buffalo, N. Y.	Erle County Bank Building.
23	Tow.	4	80	do.	do.	Do.
24	Pas.	174	8,500	New York & Miami S. S. Corporation (Me.)	New York, N. Y.	Pier 36, North River.
25	Frt.	36	800	West Ports S. S. Line (Wis.)	Milwaukee, Wis.	54 West Waters Street.
26	Cod.	20	500	Portland Trawling Co. (Me.)	Rockland, Me.	431 Main Street.
27	Frt.	44	2,800	Tacoma Oriental S. S. Co. (Nev.)	Tacoma, Wash.	Washington Building.
28	Tow.	7	350	Baltimore & Ohio R. R. Co. (Md.)	Baltimore, Md.	Baltimore and Charles Streets
29	Tnk.	37	3,000	Texas Co. (Del.)	Wilmington, Del.	7 West Tenth Street.
30	Frt.	33	1,800	Shenango Furnace Co. (Pa.)	Pittsburgh, Pa.	812 Oliver Building.
31	Frt.	33	2,500	South Atlantic S. S. Co. (Del.)	Savannah, Ga.	7 West Tenth Street, Wilmington, Del.
32	Pas.	30	1,600	Montauk & New London Steamboat Co. (Del.)	New York, N. Y.	Grand Central Terminal.
33	Fsh.	2	26	Malcolm Gordon	Grand Haven, Mich.	St. James, Mich.
34	Tow.	6	350	Hudson Towboat Co. (N. J.)	New York, N. Y.	Hoboken, N. J.
35	Tow.	7	450	Erle Railroad Co. (N. Y.)	do.	50 Church Street.
36	Frt.	34	2,500	Am-Russ S. S. Corporation (Del.)	do.	2 Rector Street.
37	Pas.	167	8,500	New York & Cuba Mail Steamship Co. (Me.)	do.	Foot Wall Street.
38	Frt.	35	2,500	Chas. R. McCormick Lumber Co. (Del.)	San Francisco, Calif.	215 Market Street.
39	Frt.	24	350	Marinette Transit Co. (Wis.)	Milwaukee, Wis.	Marinette, Wis.
40	Fsh.	4	30	James S. Pooler	Port Huron, Mich.	Alpena, Mich.
41	Pas.	120	8,244	Oceanic Steamship Co. (Calif.)	San Francisco, Calif.	215 Market Street.
42	Frt.	24	1,250	Inter Ocean Steamship Co. (Minn.)	Duluth, Minn.	800 Alworth Building.
43	Pas.	8	375	Piscataqua River Towing Co. (Me.)	Portsmouth, N. H.	Piscataqua Savings Bank.
44	Frt.	46	2,500	United States Shipping Board	Portland, Oreg.	514 Spalding Building.
45	Tow.	6	20	Kreetan Co. (Mich.)	Marquette, Mich.	Johns Wood, Mich.
46	Frt.	28	1,000	Silverado Steamship Co. (Calif.)	San Francisco, Calif.	215 Market Street.
47	Frt.	27	1,150	Pittsburgh Steamship Co. (W. Va.)	Duluth, Minn.	Wolvin Building.
48	Frt.	22	1,500	Michigan S. S. Co. (Mich.)	Detroit, Mich.	461 Burns Drive.
49	Frt.	34	2,800	United States Shipping Board	San Francisco, Calif.	369 Pine Street.
50	Pas.	23	1,200	W. G. Coyle & Co. (La.)	New Orleans, La.	Pere Marquette Building.
51	Frt.	34	1,650	Jenkins S. S. Co. (Ohio)	Cleveland, Ohio.	Terminal Tower.
52	Frt.	27	1,800	Pittsburgh Steamship Co. (W. Va.)	Duluth, Minn.	Wolvin Building.
53	Pas.	21	900	Iron Steamboat Co. of N. J. (N. J.)	New York, N. Y.	Pier 1, North River.
54	Frt.	10	150	Robert M. Hawthorne	do.	North Arlington, N. J.
55	Frt.	24	800	E. K. Wood Lumber Co. (Calif.)	San Francisco, Calif.	1 Drumm Street.
56	Pas.	9	75	Beauregard Roberts	Mobile, Ala.	111 North Joachim Street.
57	Pas.	92	3,650	United Fruit Steamship Corporation (Del.)	New York, N. Y.	17 Battery Place.
58	Pas.	7	175	Edward Hintze	Chicago, Ill.	2100 North Albany Avenue.
59	Tow.	5	400	Willamette & Columbia River Towing Co. (Oreg.)	Portland, Oreg.	181 East Water Street.
60	Tow.	18	1,200	Standard Oil Co. of Louisiana (La.)	Baton Rouge, La.	Box 629.
61	Tow.	5	750	Lehigh Valley R. R. Co. (N. J.)	New York, N. Y.	143 Liberty Street.
62	Pas.	15	1,200	Keansburg Steamboat Co. (N. J.)	Perth Amboy, N. J.	Keansburg, N. J.

11 Formerly st. s. Argus.

12 Formerly st. s. {a Sidney O. Neff.
{b M. C. & M. C. No. 2.

13 Formerly st. s. {a Sierra.
{b Gdansk.

14 Formerly {a st. s. City of Quincy.
{b st. s. Tanlwha.
{c British st. s. Tanlwha.

15 Formerly st. s. {a Sinaloa.
{b William F. Rapprich.

16 Formerly st. s. Frank Perry.
{a st. s. Minnie B.

17 Formerly {b st. s. Sister
{c U. S. S. st. s. Sister.

18 Formerly British st. s. Sixaola.
19 Formerly st. p. Hampton.

Line No.	Official No.	Signal letters	Rig	Name of vessel	Tonnage		Dimensions			When built	Where built
					Gross	Net	Length	Breadth	Depth		
1	77442		St. s.	Smith Bros	26	18	47.8	11.0	4.3	1900	Kewaunee, Wis.
2	204190		St. s.	SMITH THOMPSON	4,786	4,227	438.7	52.0	23.9	1907	Toledo, Ohio
3	211184	LCVW	St. s.	SOCONY	3,663	2,223	321.7	46.2	27.5	1913	Camden, N. J.
4	226901		St. s.	SOCONY 1	214	145	100.0	24.1	12.3	1927	Mariners Harbor, N. Y.
5	215885		St. s.	SOCONY 3	175	119	97.8	25.3	11.2	1917	Greenport, N. Y.
6	212222		St. s.	SOCONY 4	238	161	102.3	26.6	12.7	1914	Port Richmond, N. Y.
7	226891		St. s.	SOCONY 5	214	145	100.1	24.1	12.3	1927	Mariners Harbor, N. Y.
8	111121		St. s.	SOCONY 6	89	60	72.9	18.0	9.6	1896	Philadelphia, Pa.
9	187616		St. s.	SOCONY 7	117	79	84.6	19.0	8.8	1898	do
10	223246	MFGT	St. s.	SOCONY 8	215	146	100.0	24.1	12.3	1923	Brooklyn, N. Y.
11	223247	MFGV	St. s.	SOCONY 9	215	146	100.0	24.1	12.3	1923	do
12	204898		St. s.	SOCONY 10	91	62	73.5	21.0	9.7	1907	Tottenville, N. Y.
13	201593	KTND	St. s.	SOCONY 11	129	87	81.7	20.5	9.9	1904	Philadelphia, Pa.
14	210323		St. s.	SOCONY 12	93	63	79.4	21.0	9.4	1912	Newburgh, N. Y.
15	117219	KSFL	St. s.	SOCONY 14	164	111	91.0	22.0	9.4	1902	Philadelphia, Pa.
16	117220	KSFM	St. s.	SOCONY 15	164	111	91.0	22.0	9.4	1903	do
17	204602		St. s.	SOCONY 16	175	119	96.0	23.0	11.2	1907	Baltimore, Md.
18	204718	KWLB	St. s.	SOCONY 17	175	119	96.0	23.0	11.2	1907	do
19	204764	KWLN	St. s.	SOCONY 18	175	119	96.0	23.0	11.2	1907	do
20	204860	KWMD	St. s.	SOCONY 19	175	119	96.0	23.0	11.2	1908	do
21	211790		St. s.	SOCONY 20	173	117	97.1	23.0	10.8	1913	Port Richmond, N. Y.
22	211791		St. s.	SOCONY 21	183	124	96.1	23.6	10.9	1913	do
23	214050		St. s.	SOCONY 22	170	116	93.1	24.1	12.0	1916	do
24	219118	MHPB	St. s.	SOCONY 23	166	112	91.5	22.0	10.0	1920	Mariners Harbor, N. Y.
25	219028		St. s.	SOCONY 24	115	78	78.0	22.1	10.9	1919	Milford, Del.
26	219027		St. s.	SOCONY 25	115	78	78.0	22.1	10.9	1919	do
27	219281		St. s.	SOCONY 26	99	67	76.9	21.8	9.3	1919	Tottenville, N. Y.
28	229119	MHPC	St. s.	SOCONY 27	166	112	91.5	22.0	10.0	1929	Mariners Harbor, N. Y.
29	220712		St. s.	SOCONY 28	204	138	96.0	26.5	11.9	1920	Tottenville, N. Y.
30	221122	MCPB	St. s.	SOLANA	6,702	4,203	419.5	56.5	33.3	1921	Camden, N. J.
31	115694		St. p.	Solano	3,549	3,057	407.0	65.5	17.4	1879	San Francisco, Calif.
32	211618	LDFW	St. s.	Solano	943	525	198.2	42.7	14.1	1913	Raymond, Wash.
33	210133	LCKW	St. s.	SOL DUC	1,085	667	189.0	31.5	22.6	1912	Seattle, Wash.
34	202905		St. s.	Sollettor	28	17	54.4	17.4	5.2	1906	Patchogue, N. Y.
35	127241		St. s.	SOL R. CROWN	136	92	86.2	23.4	10.8	1898	Buffalo, N. Y.
36	116687		St. s.	Somers Point	20	14	70.1	14.4	5.0	1895	Nyack, N. Y.
37	208381	LBTH	St. s.	SOMERSET	3,648	2,300	309.1	46.2	19.3	1911	Camden, N. J.
38	202713		St. s.	SOMERVILLE	1,197	814	191.4	44.0	15.8	1905	Wilmington, Del.
39	116141		St. s.	Sommers N. Smith	52	26	66.6	16.0	7.2	1887	Philadelphia, Pa.
40	117009	KQLV	St. s.	SONOMA	5,985	3,597	400.0	50.2	18.1	1900	do
41	117266		St. s.	SONOMA	4,471	4,448	416.0	50.3	24.0	1903	West Bay City, Mich.
42	200206		St. s.	Sonoma Valley	630	412	175.4	38.0	17.0	1903	Alameda, Calif.
43	117158		St. s.	SONORA	3,630	2,731	353.2	48.0	24.0	1902	West Superior, Wis.
44	116529		St. s.	Sophia	100	50	81.4	23.9	7.4	1892	Boston, Mass.
45	205896	KWSM	St. s.	SOUTHLAND	2,061	1,215	291.2	51.0	16.1	1908	Newport News, Va.
46	215839	LJKB	St. s.	SOUTHLAND	1,521	924	206.0	38.5	22.1	1917	Solomons, Md.
47	222293		St. w.	Southland	256	256	157.4	33.4	4.8	1922	Paducah, Ky.
48	155360		St. w.	Southport	69	54	99.0	19.2	3.7	1899	Cincinnati, Ohio
49	208730		St. s.	Southport	245	167	125.6	21.2	8.8	1911	Boston, Mass.
50	208319		St. s.	Southwark	41	27	58.6	16.5	6.7	1911	West New Brighton, N. Y.
51	212244		St. s.	SOUTH AMERICAN	2,662	1,427	290.6	47.1	18.3	1914	Ecorse, Mich.
52	216000	LJRD	St. s.	SOUTH AMERICAN	168	75	97.2	23.6	10.2	1918	Bath, Me.
53	116173	LHND	St. s.	South Coast	301	225	131.5	32.2	10.5	1887	San Francisco, Calif.
54	121015		St. s.	SOUTH PARK	2,646	1,799	366.5	45.4	21.8	1893	Superior, Wis.
55	217268	LNWF	St. s.	SOUTH POLE	4,116	2,492	339.3	49.1	26.3	1918	Baltimore, Md.
56	202357		St. s.	Southern	54	27	68.0	17.5	8.2	1905	do
57	221574	MDCL	St. s.	SOUTHERN CROSS	13,788	7,077	516.5	72.2	27.8	1921	Camden, N. J.
58	116305		St. s.	Spalpeen	29	14	46.5	13.6	6.4	1889	Buffalo, N. Y.

¹ Formerly st. s. John Lain, jr.

¹ Formerly st. s. S. T. Co. No. 3.

³ Formerly st. s.
 a Maycliff.
 b Robert S. Parsons.
 c S. T. Co. No. 4.

⁴ Formerly st. s.
 a Radiant.
 b S. T. Co. No. 6.
 c S. O. Co. No. 6.

⁵ Formerly st. s.
 a De Witt C. Ivins.
 b S. O. Co. No. 7.
 c S. T. Co. No. 7.

⁶ Formerly st. s.
 a S. O. Co. No. 10.
 b S. T. Co. No. 10.

⁷ Formerly st. s.
 a S. O. Co. No. 11.
 b S. T. Co. No. 11.

⁸ Formerly st. s.
 a Edwin A. Fisher.
 b S. T. Co. No. 12.

⁹ Formerly st. s.
 a S. O. Co. No. 14.
 b S. T. Co. No. 14.

¹⁰ Formerly st. s.
 a S. O. Co. No. 15.
 b S. T. Co. No. 15.

¹¹ Formerly st. s.
 a S. O. Co. No. 16.
 b S. T. Co. No. 16.

¹² Formerly st. s.
 a S. O. Co. No. 17.
 b S. T. Co. No. 17.

Line No.	Service	Crew	Horsepower.	Name of owner	Home port	Address of owner
1	Fsh.	4	25	Calvin H. Pooler	Grand Haven, Mich.	13 North Fourth Street.
2	Frt.	22	1,400	Great Lakes Steamship Co. (Del.)	Oswego, N. Y.	Syracuse, N. Y.
3	Tnk.	33	1,800	Standard Transportation Co. (Del.)	New York, N. Y.	26 Broadway.
4	Tow.	6	850	do.	do.	Do.
5	Tow.	11	600	do.	do.	Do.
6	Tow.	7	750	do.	do.	Do.
7	Tow.	8	850	do.	do.	Do.
8	Tow.	5	250	do.	do.	Do.
9	Tow.	11	350	do.	do.	Do.
10	Tow.	12	850	do.	do.	Do.
11	Tow.	12	850	do.	do.	Do.
12	Tow.	6	250	do.	do.	Do.
13	Tow.	5	500	do.	do.	Do.
14	Tow.	7	425	do.	do.	Do.
15	Tow.	11	500	do.	do.	Do.
16	Tow.	7	500	do.	do.	Do.
17	Tow.	7	650	do.	do.	Do.
18	Tow.	8	650	do.	do.	Do.
19	Tow.	7	650	do.	do.	Do.
20	Tow.	7	650	do.	do.	Do.
21	Tow.	8	600	do.	do.	Do.
22	Tow.	6	500	do.	do.	Do.
23	Tow.	13	750	do.	do.	Do.
24	Tow.	8	500	do.	do.	Do.
25	Tow.	5	250	do.	do.	Do.
26	Tow.	5	250	do.	do.	Do.
27	Tow.	5	200	do.	do.	Do.
28	Tow.	8	500	do.	do.	Do.
29	Tow.	8	600	do.	do.	Do.
30	Tnk.	40	3,500	Associated Oil Co. (Calif.)	San Francisco, Calif.	79 New Montgomery Street.
31	Fer.	17	2,000	Southern Pacific R. R. (Calif.)	do.	65 Market Street.
32	Frt.	21	650	Hart-Wood Lumber Co. (Calif.)	do.	1 Drumm Street.
33	Pas.	40	1,200	Puget Sound Navigation Co. (Nev.)	Seattle, Wash.	32 Coleman Dock.
34	Tow.	2	120	Jeremiah K. Sullivan	Newport, R. I.	New York Yacht Club Wharf.
35	Tow.	5	900	Hiram A. Cooley	Chicago, Ill.	3411 South Oakley Avenue.
36	Pas.	3	150	Helena McAvoy	New York, N. Y.	1543 East Ninety-sixth Street (B).
37	Frt.	54	1,700	Merchants & Miners' Transportation Co. (Md.)	Baltimore, Md.	112 South Gay Street.
38	Fer.	6	1,500	Central R. R. Co. of New Jersey (N. J.)	New York, N. Y.	143 Liberty Street.
39	Tow.	4	200	Snow Marine Co. (Me.)	Rockland, Me.	79 Mechanic Street.
40	Pas.	125	8,729	Oceanic Steamship Co. (Calif.)	do.	Oceanic Building.
41	Frt.	20	1,300	Nicholson-Universal S. S. Co. (Del.)	Wilmington, Del.	501 Coe Terminal Warehouse Building, Detroit, Mich.
42	Fer.	8	1,200	Richmond & San Rafael Ferry & Transportation Co. (Calif.)	San Francisco, Calif.	564 Market Street.
43	Frt.	24	1,198	Nicholson Universal S. S. Co. (Del.)	Wilmington, Del.	501 Coe Terminal Warehouse Building, Detroit, Mich.
44	Frt.	5	150	Snow Marine Co. (Me.)	Rockland, Me.	79 Mechanic Street.
45	Pas.	69	3,000	Norfolk & Washington Steamboat Co. (Va.)	Washington, D. C.	Seventh Street Wharf, S.W.
46	Frt.	23	600	Atlantic Transportation Co. (Me.)	Portland, Me.	New Haven, Conn.
47	Pas.	30	250	T. A. Williams	Evansville, Ind.	1215 Kentucky Avenue.
48	Tow.	9	300	A. P. Breaux	New Orleans, La.	Lockport, La.
49	Pas.	20	450	Eastern Steamship Lines (Me.)	Portsmouth, N. H.	India Wharf, Boston, Mass.
50	Frt.	5	150	City of Philadelphia	Philadelphia, Pa.	City Hall.
51	Pas.	50	2,000	Chicago, Duluth & Georgian Bay Transit Co. (Ind.)	Chicago, Ill.	110 West Adams Street.
52	Tow.	12	550	Texas Co. (Del.)	Wilmington, Del.	7 West Tenth Street.
53	Frt.	16	190	Hobbs, Wall & Co. (Calif.)	San Francisco, Calif.	1 Drumm Street.
54	Frt.	25	2,000	Central Dredging Co. (Ohio)	Duluth, Minn.	Board of Trade Building.
55	Ref.	68	1,800	United States Shipping Board	Baltimore, Md.	22 Light Street.
56	Tow.	4	140	Chesapeake Steamship Co. (Md.)	do.	Light and Lee Streets.
57	Pas.	224	12,000	Munson Steamship Line (N. Y.)	New York, N. Y.	67 Wall Street.
58	Tow.	2	90	Dunbar & Sullivan Dredging Co. (N. Y.)	Buffalo, N. Y.	Erle County Bank Building.

¹³ Formerly st. s. {a S. O. Co. No. 18.
 {b S. T. Co. No. 18.
¹⁴ Formerly st. s. {a S. O. Co. No. 19.
 {b S. T. Co. No. 19.
¹⁵ Formerly st. s. {a S. O. Co. of N. Y. No. 20.
 {b S. T. Co. No. 20.
¹⁶ Formerly st. s. {a S. O. Co. of N. Y. No. 21.
 {b S. T. Co. No. 21.
¹⁷ Formerly st. s. S. T. Co. No. 22.
¹⁸ Formerly st. s. Evelyn Ackerman.
¹⁹ Formerly st. s. Little Sisters.
²⁰ Formerly {a st. s. Charles F. Dunbar.
 {b British st. s. Sol R. Crown.

²¹ Formerly st. s. {a Suwannee.
 {b City of Rome.
 {c Veramar.
²² Formerly st. s. {a Sonoma.
 {b David S. Troxel.
²³ Formerly st. s. San Jose.
²⁴ Formerly st. s. {a Sarah Weems.
 {b Sarah Weaver.
 {c Ohio.
²⁵ Formerly st. w. {a W. H. Muller.
 {b W. H. Muller.
 {c Helper.
 {d Ed Moore.
²⁶ Formerly st. s. Frank Rockefeller.

Line No.	Official No.	Signal letters	Rig	Name of vessel	Tonnage		Dimensions			When built	Where built
					Gross	Net	Length	Breadth	Depth		
1	115391		St. s.	Spark.....	24	10	45.6	16.9	4.6	1875	Brooklyn, N. Y.
2	126983		St. s.	SPARROWS POINT.....	153	76	91.6	21.0	10.4	1893	Philadelphia, Pa.
3	121219		St. s.	SPARTA.....	3,942	3,108	380.0	49.7	28.0	1902	Lorain, Ohio.
4	96163		St. s.	Spartan.....	60	30	65.4	16.6	7.7	1892	Philadelphia, Pa.
5	210272	LCMJ	St. s.	SPARTAN.....	226	154	105.9	25.1	11.1	1912	Baltimore, Md.
6	227808		St. s.	4 Spear.....	96	61	80.8	18.9	10.0	1904	Lorain, Ohio.
7	161555		St. p.	6 Speed.....	85	85	120.7	21.8	4.0	1886	Stillwater, Minn.
8	212809		St. w.	Spell.....	75	55	70.3	24.0	4.0	1914	St. Helens, Ore.
9	218003	LRBD	St. s.	6 SPENCER KELLOGG. □+⊙	5,104	3,748	391.8	51.3	23.8	1919	Wilmington, Del.
10	116104		St. s.	SPOKANE.....+	2,356	1,974	311.8	33.2	20.8	1886	Cleveland, Ohio.
11	115767		St. p.	Sport.....	49	33	84.5	16.6	6.1	1881	Newburgh, N. Y.
12	117174		St. w.	SPRAGUE.....□	1,479	1,479	276.0	61.0	7.4	1902	Dubuque, Iowa.
13	215618		St. s.	SPRAY.....⊙	303	91	135.0	22.8	13.4	1917	Manitowoc, Wis.
14	117092		St. s.	SPRINGFIELD.....	287	163	127.0	24.0	9.6	1901	Wilmington, Del.
15	220127	LWQK	St. s.	SPRINGFIELD.....□+	5,641	3,504	410.5	54.2	27.0	1920	Portsmouth, N. H.
16	211764		St. s.	Sprudel.....	41	32	62.0	17.6	6.6	1913	Erie, Pa.
17	220671	MBPQ	St. s.	Stallion.....+	164	101	94.5	24.8	12.0	1920	Eastport, Md.
18	116913		St. s.	Stamford.....	55	37	64.4	18.7	7.4	1899	Tottenville, N. Y.
19	213154	LFJH	St. s.	7 STANDARD.....□+⊙	9,724	6,138	523.8	68.6	31.7	1914	Kiel, Germany.
20	213275		St. w.	STANDARD.....□	273	176	132.0	30.8	5.8	1915	Jeffersonville, Ind.
21	211807		St. s.	Standard No. 1.....□	108	62	88.9	21.5	11.0	1913	Oakland, Calif.
22	214196	LGCR	St. s.	STANDARD ARROW.....□⊙	7,794	4,800	467.6	62.7	32.0	1916	Camden, N. J.
23	218768	LSMP	St. s.	STANLEY.....□+⊙	6,463	4,712	401.7	54.8	32.1	1919	Seattle, Wash.
24	215293	LHKV	St. s.	STANLEY DOLLAR.....□⊙	5,929	3,742	401.4	54.8	22.9	1914	Monfalcone, Austria.
25	214500	LGNK	St. s.	Stanwood.....⊙	1,129	627	206.0	42.0	16.5	1916	North Bend, Ore.
26	227884		St. s.	Stanwood.....□	143	135	57.5	22.8	6.7	1928	Tacoma, Wash.
27	117136		St. s.	Stapleton.....	38	25	50.8	16.8	6.7	1902	Tottenville, N. Y.
28	200541		St. s.	10 Star.....	48	20	68.8	16.0	5.6	1903	Portland, Ore.
29	212709		St. s.	Star.....	17	11	37.2	11.5	4.0	1914	Northport, Mich.
30	117028		St. s.	Starin.....	20	11	48.4	13.4	5.0	1901	Noank, Conn.
31	115966		St. s.	11 Startle.....	54	27	68.0	17.5	8.4	1883	Wilmington, Del.
32	116299		St. s.	Startle.....	46	23	59.8	15.0	7.0	1889	Gloucester, Mass.
33	210542	LCPF	St. s.	STAR.....□⊙	525	309	131.1	25.8	19.7	1912	Seattle, Wash.
34	222971		St. s.	STATE OF DELAWARE.....□+	814	336	219.1	48.9	10.6	1923	Wilmington, Del.
35	222636	MDVG	St. s.	STATE OF MARYLAND.....+	1,733	669	320.0	56.6	16.9	1922	do.
36	213442		St. s.	State of New York.....	47	32	65.2	17.6	4.8	1909	Buffalo, N. Y.
37	223103		St. s.	STATE OF PENNSYLVANIA.....	814	336	219.1	48.9	10.6	1923	Wilmington, Del.
38	222715	MDWC	St. s.	STATE OF VIRGINIA.....+⊙	1,733	674	320.0	56.8	16.9	1923	do.
39	206500		St. s.	12 Staten Island.....	74	50	65.7	19.0	8.0	1909	New Baltimore, N. Y.
40	217921	LQTG	St. s.	STEADFAST.....□+⊙	7,588	4,854	440.0	56.0	35.2	1919	Alameda, Calif.
41	222537	MDTO	St. s.	STEALORE.....□+⊙	8,215	4,172	550.3	72.2	43.9	1922	Sparrows Point, Md.
42	204393		St. s.	13 STEELTON.....+⊙	6,215	4,947	504.0	52.2	31.0	1907	Ecorse, Mich.
43	219614	LVKF	St. s.	STEEL AGE.....□⊙	6,187	3,821	395.5	55.0	31.4	1920	Kearny, N. J.
44	225899		St. w.	STEEL CITY.....	297	206	139.5	30.0	4.8	1926	Point Pleasant, W. Va.
45	220495	MBHG	St. s.	STEEL ENGINEER.....□+⊙	5,686	3,450	424.2	56.2	26.5	1920	Kearny, N. J.
46	220553	MBJN	St. s.	STEEL EXPORTER.....□+⊙	5,686	3,450	424.2	56.2	26.5	1920	do.
47	220778	MBTC	St. s.	STEEL INVENTOR.....□+⊙	5,686	3,450	424.2	56.2	26.5	1920	do.
48	219513	LVKD	St. s.	STEELMAKER.....□⊙	6,187	3,821	395.5	55.0	31.4	1920	do.
49	220179	LWRK	St. s.	STEEL MARINER.....□+⊙	5,686	3,450	424.2	56.2	26.5	1920	do.
50	221857	MDJC	St. s.	STEEL NAVIGATOR.....□+⊙	5,718	3,471	424.2	56.2	26.5	1921	do.
51	220652	MBPD	St. s.	STEEL RANGER.....□+⊙	5,686	3,450	424.2	56.2	26.5	1920	do.
52	221875	MDHK	St. s.	STEEL SCIENTIST.....□+⊙	5,718	3,471	424.2	56.2	26.5	1921	do.
53	221707	MDGQ	St. s.	STEEL SEAFARER.....□+⊙	5,718	3,471	424.2	56.2	26.5	1921	do.
54	220180	LWRM	St. s.	STEEL TRADER.....□+⊙	5,686	3,450	424.2	56.2	26.5	1920	do.
55	222539	MDTF	St. s.	STEEL TRAVELER.....□+⊙	7,056	4,381	424.2	56.2	26.5	1922	do.
56	219662	LVSH	St. s.	STEEL VOYAGER.....□⊙	6,187	3,821	395.5	55.0	31.4	1920	do.
57	220380	MBDF	St. s.	STEEL WORKER.....□+⊙	5,686	3,450	424.2	56.2	26.5	1920	do.
58	116026		St. p.	Steinway.....	354	269	125.0	32.5	10.2	1884	Brooklyn, N. Y.
59	107716		St. s.	14 Stella.....	93	63	72.1	19.2	8.5	1901	Athens, N. Y.
60	115744		St. s.	Stella.....	80	40	83.7	18.2	8.5	1880	Camden, N. J.
61	116878		St. s.	Stella.....	9	6	51.3	10.0	3.5	1899	Ashland, Wis.
62	218831	LSQD	St. s.	16 STELLA LYKES.....□+⊙	2,609	1,610	251.0	43.6	26.2	1919	Duluth, Minn.

1 Formerly st. s. Col. John F. Gaynor.

2 Formerly st. s. Frank W. Hart.

3 Formerly st. s. Harry M. Wall.

4 Formerly U. S. Engineers Corps st. s. Spear.

5 Formerly st. w. Verne Swain.

6 Formerly st. s. Romulus.

7 Formerly German st. s. Jupiter.

8 Formerly { a Austrien st. s. Erny,

{ b Erny.

{ c Warszawa.

9 Formerly ga. s. City of Everett.

10 Formerly st. s. Norman.

Line No.	Service	Crew	Horsepower	Name of owner	Home port	Address of owner
1	Pas.	2	60	Henry E. Schmidt	New Haven, Conn.	504 Woodward Avenue.
2	Tow.	12	500	Curtis Bay Towing Co. (Md.)	Baltimore, Md.	1600 Continental Building.
3	Frt.	25	1,450	National Steamship Co. (Minn.)	Duluth, Minn.	Alworth Building.
4	Tow.	4	175	Tugboat Spartan Co. (Del.)	Philadelphia, Pa.	Pier 34, South Wharves.
5	Frt.	10	800	Hartford & New York Transportation Co. (Conn.)	Hartford, Conn.	285 State Street.
6	Tow.	4	350	James W. Baker	Buffalo, N. Y.	30 Monticello Place.
7	Tow.	19	600	Louisiana-Arkansas Barge Service (La.)	New Orleans, La.	Monroe, La.
8	Tow.	3	40	Lewis River Boom & Logging Co. (Wash.)	Portland, Ore.	Ridgefield, Wash.
9	Tnk.	38	2,700	New York and Philippine Steamship Corporation (Del.)	New York, N. Y.	420 Lexington Avenue.
10	Frt.	17	750	Reid Transit Co. (Mich.)	Port Huron, Mich.	1906 Military Street.
11	Pas.	5	400	Rouses Point and Swanton Ferry Co. (N. Y.)	Rouses Point, N. Y.	Burlington, Vt.
12	Tow.	55	1,600	Standard Oil Co. of Louisiana (La.)	Baton Rouge, La.	Box 629.
13	Cod.	12	500	Bay State Fishing Co. (Mass.)	Boston, Mass.	30 Fish Pier.
14	Frt.	11	325	Peekskill & New York Day Line (N. Y.)	New York, N. Y.	Peekskill, N. Y.
15	Frt.	43	2,800	United States Shipping Board	Portsmouth, N. H.	
16	Fsh.	4	50	Timothy J. Desmond	Buffalo, N. Y.	Dunkirk, N. Y.
17	Tow.	9	450	United States Shipping Board	Annapolis, Md.	
18	Tow.	7	85	Red Star Towing & Transportation Co. (W. Va.)	New York, N. Y.	17 Battery Place.
19	Tnk.	40	3,000	Standard Shipping Co. (Del.)	Wilmington, Del.	c/o Corporation Trust Co. of America.
20	Tow.	14	750	Standard Oil Co. of Louisiana (La.)	Baton Rouge, La.	Box 629.
21	Tow.	6	650	Standard Oil Co. of California (Del.)	San Francisco, Calif.	Richmond, Calif.
22	Tnk.	49	3,200	Standard Transportation Co. (Del.)	New York, N. Y.	26 Broadway.
23	Frt.	42	2,800	United States Shipping Board	Seattle, Wash.	841 Railroad Avenue South.
24	Frt.	45	2,700	Dollar Steamship Lines (Calif.)	San Francisco, Calif.	311 California Street.
25	Frt.	24	835	W. R. Chamberlin	do	215 Market Street.
26	Frt.	4	190	Skagit River Navigation and Trading Co. (Wash.)	Seattle, Wash.	City Dock.
27	Pas.	3	90	George W. Stapleton	New York, N. Y.	Stapleton, N. Y.
28	Tow.	2	200	George A. Downing	Portland, Ore.	755 Marguerite Avenue.
29	Fsh.	4	40	Fenn Wilson	Grand Haven, Mich.	Northport, Mich.
30	Fsh.	5	42	Seaconnet River Fishing Co. (R. I.)	Newport, R. I.	Tiverton, R. I.
31	Frt.	6	150	Benjamin F. Miller	Baltimore, Md.	Elkton, Md.
32	Frt.	4	150	Central Wharf Towboat Co. (Me.)	Portland, Me.	Central Wharf.
33	Pas.	35	650	San Juan Fishing & Packing Co. (Wash.)	Seward, Alaska	Latouche, Alaska.
34	Pas.	41	2,900	Wilson Line (Del.)	Wilmington, Del.	Foot East Fourth Street.
35	Pas.	53	2,600	Baltimore Steam Packet Co. (Md.)	Baltimore, Md.	Light and Barre Streets.
36	Tow.	4	75	State of New York	Buffalo, N. Y.	Foot Porter Avenue.
37	Pas.	41	2,900	Wilson Line (Del.)	Wilmington, Del.	Foot East Fourth Street.
38	Pas.	57	2,800	Baltimore Steam Packet Co. (Md.)	Baltimore, Md.	Foot of Light and Barre Streets.
39	Tow.	5	250	Richmond Towboat Co. (N. Y.)	New York, N. Y.	Pier 5, Bush Docks (B).
40	Frt.	45	3,000	United States Shipping Board	San Francisco, Calif.	369 Pine Street.
41	Frt.	45	5,000	Ore S. S. Corporation (Del.)	New York, N. Y.	25 Broadway.
42	Frt.	32	1,800	Bethlehem Transportation Corporation (Del.)	Cleveland, Ohio	Union Trust Building.
43	Frt.	46	2,600	United States Steel Products Co. (N. J.)	New York, N. Y.	30 Church Street.
44	Tow.	14	700	Union National Bank (U. S.) (Trustee)	Pittsburgh, Pa.	Fourth Avenue and Wood Street.
45	Frt.	54	3,100	United States Steel Products Co. (N. J.)	New York, N. Y.	30 Church Street.
46	Frt.	41	3,100	Isthmian S. S. Co. (Del.)	do	50 Trinity Place.
47	Frt.	44	3,100	do	do	Do.
48	Frt.	57	2,800	United States Steel Products Co. (N. J.)	do	30 Church Street.
49	Frt.	49	3,100	do	do	Do.
50	Frt.	55	3,100	do	do	Do.
51	Frt.	47	3,100	do	do	Do.
52	Frt.	45	3,100	Isthmian S. S. Co. (Del.)	do	Do.
53	Frt.	41	3,100	do	do	50 Trinity Place.
54	Frt.	55	3,100	do	do	Do.
55	Frt.	41	3,100	do	do	Do.
56	Frt.	47	2,800	do	do	Do.
57	Frt.	54	3,100	do	do	Do.
58	Fer.	5	385	Richard F. Daly (Del.)	do	332 East Thirtieth Street.
59	Tow.	5	150	McCarren Towing Line (N. J.)	do	59 Pearl Street.
60	Tow.	4	375	D. M. Plcton & Co. (Tex.)	Port Arthur, Tex.	Adams Building.
61	Frt.	2	14	Carl L. Winters	Duluth, Minn.	740 Lake Avenue, South.
62	Frt.	33	1,500	Lykes Bros. Steamship Co. (La.)	Galveston, Tex.	United States National Bank Building.

11 Formerly (a st. s. Startle.
 (b U. S. Engineers st. s. Startle.
 12 Formerly st. s. James Hyer.
 13 Formerly st. s. (a Millinokett.
 (b Herbert K. Oakes.

14 Formerly st. s. (a Alison Briggs.
 (b Ethel.
 (c Boies Penrose.
 15 Formerly st. s. Lake Flagstaff.

Line No.	Official No.	Signal letters	Rig	Name of vessel	Tonnage		Dimensions			When built	Where built
					Gross	Net	Length	Breadth	Depth		
					Feet	Feet	Feet	Feet	Feet		
1	117208		St. s.	Stephen Chase	45	31	69.0	16.0	6.6	1902	Ashtabula, Ohio
2	200013		St. s.	¹ Stephen J. Horkay	179	143	95.4	20.3	9.9	1903	Newburgh, N. Y.
3	202087		St. s.	STEPHEN M. CLEMENT	5,821	4,487	480.0	52.0	30.0	1905	Lorain, Ohio
4	213740	LFQD	St. s.	STEPHEN R. JONES	4,387	3,112	354.2	49.0	27.4	1915	Newport News, Va.
5	208447		St. s.	² Stephen W. McKeever, jr.	223	104	128.0	22.2	10.0	1911	Noank, Conn.
6	115647		St. s.	Sterling	143	97	110.0	18.1	8.8	1879	East Deering, Mich.
7	213682		St. w.	³ Sterling	24	24	63.5	16.0	3.0	1915	New Haven, Mo.
8	116798		St. s.	⁴ STERLINGTON	398	271	105.7	30.1	9.5	1898	New York, N. Y.
9	115494		St. s.	Stewart Edward	15	7	45.4	13.5	4.5	1876	Grand Haven, Mich.
10	216597		St. s.	Stillwater	30	20	52.8	15.4	6.2	1906	St. Joseph de Lewis, Quebec.
11	116518		St. s.	Stimson	25	12	49.2	14.0	4.9	1892	Ballard, Wash.
12	217615	LQBJ	St. s.	⁵ Stirling Tomkins	357	197	126.0	29.9	13.7	1919	Solomons, Md.
13	215269		St. s.	STONY POINT	1,391	946	196.5	38.5	16.1	1917	Wilmington, Del.
14	115822	LKVH	St. s.	<i>Storm King</i>	174	87	109.6	21.0	11.8	1882	Philadelphia, Pa.
15	208460		St. s.	Storm King	1,076	949	180.0	36.0	11.4	1011	Wilmington, Del.
16	219061	LTGR	St. s.	Storm King	445	103	140.3	29.6	14.3	1919	Rolph, Calif.
17	227888		St. w.	Stranger	358	312	129.8	28.4	4.5	1928	Portland, Ore.
18	81337		St. s.	⁶ Stratford	98	67	100.6	22.1	7.0	1891	Bridgeport, Conn.
19	225256		St. s.	STROUDSBURG	195	133	92.8	24.4	12.5	1925	Wilmington, Del.
20	221227	MCSF	St. s.	⁷ STUART DOLLAR	7,038	4,355	429.0	55.2	26.6	1920	Shanghai, China
21	216276	LKQS	St. s.	⁸ Sturgeon Bay	2,402	826	250.0	43.5	22.5	1918	Sturgeon Bay, Wis.
22	224505		St. s.	⁹ STUYVESANT	593	403	142.0	37.5	13.5	1925	Brooklyn, N. Y.
23	220010	LWMT	St. s.	SUBGATCO	3,285	1,997	324.0	46.2	25.0	1920	Newark, N. J.
24	219878	LWHD	St. s.	¹⁰ SUCARSECO	3,253	1,977	324.0	46.2	25.0	1920	do
25	202759		St. w.	Success	67	43	60.1	15.8	2.3	1906	Kissimmee, Fla.
26	221125	MCPF	St. s.	SUCUBACO	3,285	1,997	324.0	46.2	25.0	1921	Newark, N. J.
27	220626	MBLS	St. s.	SUDAWSONCO	3,253	1,977	324.0	46.2	25.0	1920	do
28	220609	MBLG	St. s.	SUDURCO	3,545	2,174	324.0	46.2	25.0	1920	do
29	220011	LWMV	St. s.	SUEDCO	3,545	2,174	324.0	46.2	25.0	1920	do
30	220247	LWTB	St. s.	SUEICO	3,285	1,997	324.0	46.2	25.0	1920	do
31	209076	LCDQ	St. s.	SUFFOLK	4,607	2,895	365.7	50.1	28.1	1911	Camden, N. J.
32	220888	MCDP	St. s.	SUGILLENCO	3,285	1,997	324.0	46.2	25.0	1920	Newark, N. J.
33	220863	MCBL	St. s.	SUJAMECO	3,285	1,997	324.0	46.2	25.0	1920	do
34	220627	MBLT	St. s.	SULANIERCO	3,253	1,977	324.0	46.2	25.0	1920	do
35	217678	LQFK	St. s.	¹¹ SULTPHITE	437	203	142.0	27.7	14.8	1919	Elizabeth, N. J.
36	117124		St. s.	SULTANA	3,430	2,731	353.2	48.0	24.0	1902	West Superior, Wis.
37	220532	MBJC	St. s.	SUMANCO	3,253	1,977	324.0	46.2	25.0	1920	Newark, N. J.
38	136823		St. s.	¹² SUMATRA	4,118	3,268	405.4	48.0	24.4	1897	Cleveland, Ohio
39	219711	LVTP	St. s.	SUMMERLEAF	6,141	3,796	400.7	54.2	30.1	1920	Chester, Pa.
40	116579		St. s.	Summer Girl	53	26	75.6	18.2	5.7	1893	Noank, Conn.
41	215312		St. s.	Sunbeam	64	43	66.5	16.0	7.5	1917	Mantowoc, Wis.
42	218961	LTBJ	St. s.	SUNBEAM	6,664	4,148	429.3	59.2	31.4	1919	Chester, Pa.
43	219323	LVBC	St. s.	SUNDANCE	5,183	3,181	390.0	54.2	27.8	1919	Hog Island, Pa.
44	220012	LWNB	St. s.	SUNELSECO	3,250	2,174	324.0	46.2	25.0	1920	Newark, N. J.
45	220994	MCJK	St. s.	SUNEWARKCO	3,253	1,977	324.0	46.2	25.0	1920	do
46	220402	MBDS	St. s.	SUNEWCO	3,252	2,000	324.0	46.2	25.0	1920	do
47	221024	MCKD	St. s.	SUNUGENTCO	3,253	1,977	324.0	46.2	25.0	1920	do
48	203550		St. s.	Superior	168	84	101.0	25.0	12.0	1906	Noank, Conn.
49	215158		St. w.	Superior	129	77	106.8	25.8	3.8	1917	Morgan City, La.
50	203434		St. s.	Supervisor	214	136	91.4	25.0	7.4	1906	Northport, N. Y.
51	220248	LWTC	St. s.	SUPORTCO	3,285	1,997	324.0	46.2	25.0	1920	Newark, N. J.
52	220403	MBDT	St. s.	SURAILCO	3,285	1,997	324.0	46.2	25.0	1920	do
53	209480	LCGR	St. s.	SURF	252	119	117.8	22.5	11.6	1911	Quincy, Mass.
54	220560	MBJR	St. s.	SURICO	3,253	1,977	324.0	46.2	25.0	1920	Newark, N. J.
55	212710	LDQT	St. s.	¹³ SURINAME	3,203	1,883	336.7	41.9	22.7	1908	Amsterdam, Holland.
56	210960	LCTJ	St. s.	¹⁴ SUSAN A. MORAN	344	234	132.7	27.6	15.1	1912	Port Richmond, N. Y.
57	217019	LNFM	St. s.	¹⁵ SUSAN V. LUCKENBACH	7,394	4,651	434.3	57.7	27.1	1918	Chester, Pa.
58	116855		St. w.	Susie	1,130	588	222.8	42.0	6.2	1898	Unalaska, Alaska
59	221066	MCLG	St. s.	SUSPEARCO	3,218	2,174	324.0	46.2	25.0	1920	Newark, N. J.
60	116827		St. s.	<i>Susquehanna</i>	462	314	157.7	38.0	9.0	1898	Baltimore, Md.
61	220531	MBHW	St. s.	SUTERMCO	3,285	1,997	324.0	46.2	25.0	1920	Newark, N. J.
62	216043	LJSN	St. s.	SUTERRLAND	4,784	2,994	380.0	53.2	27.0	1918	Seattle, Wash.
63	220401	MBDR	St. s.	SUTORPCO	3,289	2,000	324.0	46.2	25.0	1920	Newark, N. J.
64	116273		St. s.	Suwanee	82	50	70.0	16.5	4.4	1886	Branchford, Fla.
65	220861	MBCJ	St. s.	SUWARINCO	3,253	1,977	324.0	46.2	25.0	1920	Newark, N. J.
66	219496	LVJD	St. s.	SUWIED	3,249	1,988	324.0	46.2	25.0	1919	do

¹ Formerly st. s. The Higginson Man'g. Co. No. 3.

² Formerly st. s. Stephen W. McKeever, jr.

³ Formerly st. s. U. S. S. Stephen W. McKeever, jr.

⁴ Formerly st. w. S. & S.

⁵ Formerly st. s. Suffern.

⁶ Formerly st. s. William H. Hoyt.

⁷ Formerly st. s. Mandarin.

⁸ Formerly st. s. Italia.

⁹ Formerly st. s. Ballew.

¹⁰ Formerly st. s. Empire City.

Line No.	Service	Crew	Horsepower	Name of owner	Home port	Address of owner
1	Fsh.	3	107	John C. McKay	Port Huron, Mich.	156 Washington Avenue, Alpena, Mich.
2	Frt.	5	125	Stephen J. Horkay	New York, N. Y.	69 Pearl Street.
3	Frt.	21	525	American Steamship Co. (N. Y.)	Buffalo, N. Y.	Marine Trust Building.
4	Frt.	37	1,700	Mystic Steamship Co. (Mass.), trustees	Boston, Mass.	250 Stuart Street.
5	Fsh.	25	325	Seaboard Oil & Guano Co. (Va.)	Reedville, Va.	Milla, Va.
6	Fsh.	20	325	Triton Oil & Fertilizer Co. (N. Y.)	New York, N. Y.	101 Beekman Street.
7	Fer.	1	30	A. G. Wohlt	St. Louis, Mo.	Hermann, Mo.
8	Tow.	4	350	Erle R. R. Co. (N. Y.)	New York, N. Y.	60 Church Street.
9	Fsh.	6	75	Charles M. McDonald	Milwaukee, Wis.	Washington Island, Wis.
10	Tow.	3	76	Mohawk Dredge & Dock Co. (N. Y.)	Albany, N. Y.	Box 416, Herkimer, N. Y.
11	Tow.	3	95	Pacific Bridge Co. (Oreg.)	Portland, Oreg.	Foot East Salmon Street.
12	Tow.	14	1,000	Cornell Steamship Co. (N. Y.)	New York, N. Y.	Foot West Fifty-third Street.
13	Fer.	10	6,000	New York Central R. R. Co. (N. Y.)	do	6 Beaver Street.
14	Tow.	12	600	Tug "Storm King" Co. (Del.)	Philadelphia, Pa.	115 Walnut Street.
15	Frt.	22	500	Catskill Evening Line (Del.)	New York, N. Y.	Pier 41, North River.
16	Tow.	18	900	C. E. Baen	San Francisco, Calif.	1 Sansome Street.
17	Frt.	7	166	G. M. Walker	Portland, Oreg.	150 First Street.
18	Oys.	8	200	Long Island Oyster Farms (N. Y.)	New York, N. Y.	Northport, N. Y.
19	Tow.	7	900	Delaware, Lackawanna & Western Railroad Co. (Pa.)	do	90 West Street.
20	Frt.	44	2,800	Dollar S. S. Lines (Calif.)	San Francisco, Calif.	311 California Street.
21	Frt.	8	1,000	Donahue-Stratton Co. (Wis.)	Milwaukee, Wis.	85 Michigan Street.
22	Fer.	3	1,200	City of New York	New York, N. Y.	Municipal Building.
23	Frt.	29	1,500	Submarine Boat Corporation (N. Y.)	do	5 Nassau Street.
24	Frt.	29	1,500	do	do	Do.
25	Frt.	5	30	John Ringling Estates (Fla.)	Tampa, Fla.	Sarasota, Fla.
26	Frt.	29	1,500	Submarine Boat Corporation (N. Y.)	New York, N. Y.	5 Nassau Street.
27	Frt.	29	1,500	do	do	Do.
28	Frt.	29	1,500	do	do	Do.
29	Frt.	37	1,500	do	do	Do.
30	Frt.	38	1,500	do	do	Do.
31	Frt.	32	2,500	Coastwise Transportation Corporation (Me.)	Portland, Me.	381 St. John Street.
32	Frt.	26	1,500	Submarine Boat Corporation (N. Y.)	New York, N. Y.	5 Nassau Street.
33	Frt.	36	1,500	do	do	Do.
34	Frt.	30	1,500	do	do	Do.
35	Tow.	19	800	Detroit Sulphite Transportation Co. (Mich.)	Detroit, Mich.	9125 West Jefferson Avenue.
36	Frt.	21	1,198	Nicholson-Universal S. S. Co. (Del.)	Wilmington, Del.	501 Coe Terminal Warehouse Building, Detroit, Mich.
37	Frt.	26	1,500	Submarine Boat Corporation (N. Y.)	New York, N. Y.	5 Nassau Street.
38	Frt.	25	1,585	Sumatra S. S. Co. (Del.)	Cleveland, Ohio	Terminal Tower Building.
39	Frt.	42	2,500	United States Shipping Board	Philadelphia, Pa.	Bourse Building.
40	Pas.	4	400	Seaboard Air Line Ry.	Savannah, Ga.	31 Lincoln Street.
41	Fsh.	5	130	Charles Raatz	Milwaukee, Wis.	Sheboygan, Wis.
42	Tnk.	37	2,800	Sun Oil Co. (N. J.)	Philadelphia, Pa.	1608 Walnut Street.
43	Frt.	33	2,500	South Atlantic S. S. Co. (Del.)	Savannah, Ga.	7 West Tenth Street, Wilmington, Del.
44	Frt.	29	1,500	Submarine Boat Corporation (N. Y.)	New York, N. Y.	5 Nassau Street.
45	Frt.	29	1,500	do	do	Do.
46	Frt.	32	1,500	do	do	Do.
47	Frt.	29	1,500	do	do	Do.
48	Tow.	7	550	Lehigh Valley R. R. Co. (N. J.)	do	143 Liberty Street.
49	Tow.	20	275	A. Wilbert's Sons Lumber & Shingle Co. (La.)	New Orleans, La.	Plaquemine, La.
50	Oys.	6	250	Long Island Oyster Farms (N. Y.)	New York, N. Y.	Northport, N. Y.
51	Frt.	37	1,500	Submarine Boat Corporation (N. Y.)	do	5 Nassau Street.
52	Frt.	28	1,500	do	do	Do.
53	Cod.	18	450	Bay State Fishing Co. (Mass.)	Boston, Mass.	30 Fish Pier.
54	Frt.	29	1,500	Submarine Boat Corporation (N. Y.)	New York, N. Y.	5 Nassau Street.
55	Pas.	66	503	United Fruit S. S. Corporation (Del.)	do	17 Battery Place.
56	Tow.	17	150	Tug Susan A. Moran (N. Y.)	do	Do.
57	Ref.	43	2,500	Luckenbach Steamship Co. (Del.)	do	44 Whitehall Street.
58	Pas.	52	1,000	American Yukon Navigation Co. (W. Va.)	St. Michael, Alaska	Seattle, Wash.
59	Frt.	29	1,500	Submarine Boat Corporation (N. Y.)	New York, N. Y.	Do.
60	Pas.	18	725	Interstate Steamboat Corporation (N. J.)	Newark, N. J.	786 Broad Street.
61	Tnk.	29	1,500	Submarine Boat Corporation (N. Y.)	New York, N. Y.	5 Nassau Street.
62	Frt.	31	2,200	Charles Nelson Co. (Calif.)	San Francisco, Calif.	230 California Street.
63	Frt.	38	1,500	Submarine Boat Corporation (N. Y.)	New York, N. Y.	5 Nassau Street.
64	Pas.	5	37	J. F. Menge Bros.	Key West, Fla.	Fort Myers, Fla.
65	Frt.	29	1,500	Submarine Boat Corporation (N. Y.)	New York, N. Y.	5 Nassau Street.
66	Frt.	37	2,500	Charles Nelson Co. (Calif.)	San Francisco, Calif.	230 California Street.

¹⁰ Formerly st. s. Artisan.

¹¹ Formerly ^a st. s. Sturgeon Bay.

¹¹ Formerly ^b U. S. Navy Department st. s. Sturgeon Bay.

¹² Formerly st. s. Julius Miller.

¹³ Formerly British st. s. Surlname.

¹⁴ Formerly st. s. Pan American.

¹⁵ Formerly st. s. Neponset.

Line No.	Official No.	Signal letters	Rig	Name of vessel	Tonnage		Dimensions			When built	Where built
					Gross	Net	Length	Breadth	Depth		
1	115789		St. s.	Suzie Hazard	98	60	97.0	19.1	8.4	1881	St. Louis, Mo.
2	203192	KVLS	St. s.	Svea	618	370	174.0	38.2	13.3	1906	Fairhaven, Calif.
3	115864		St. p.	Swampscott	416	324	124.5	25.3	10.8	1882	Boston, Mass.
4	116165		St. s.	Swansea	19	9	77.4	17.2	8.0	1887	Detroit, Mich.
5	116875	KNVF	St. s.	SWATARA	625	425	157.0	29.0	17.5	1899	Philadelphia, Pa.
6	141793		St. s.	SWEDEN	4,702	3,418	414.0	60.0	29.0	1902	West Bay City, Mich.
7	209481	LCGS	St. s.	SWELL	252	119	117.8	22.5	11.6	1911	Quincy, Mass.
8	81432		St. s.	SWIFT	886	712	191.5	36.5	13.6	1893	Marine City, Mich.
9	221041	MOKR	St. s.	SWIFARROW	8,206	5,091	464.6	60.2	27.7	1921	Portland, Ore.
10	221194	MCRG	St. s.	SWIFTEAGLE	8,206	5,091	464.6	60.2	27.7	1921	do.
11	221268	MCSP	St. s.	SWIFTLIGHT	8,206	5,091	464.6	60.2	27.7	1921	do.
12	221134	MCPL	St. s.	SWIFTSKOUT	8,206	5,091	464.6	60.2	27.7	1921	do.
13	220990	MCJF	St. s.	SWIFTSURE	8,206	5,091	464.6	60.2	27.7	1921	do.
14	221304	MCTJ	St. s.	SWIFTWIND	8,206	5,091	464.6	60.2	27.7	1921	do.
15	200504		St. w.	Swinomish	166	105	91.6	20.6	4.0	1903	La Conner, Wash.
16	220247		St. s.	Sybil	76	52	85.8	19.4	7.5	1905	Seranton, Miss.
17	229468		St. s.	SYLPH	149	101	136.0	19.8	10.4	1898	Chester, Pa.
18	215840	LJKC	St. s.	SYLVAN ARROW	7,707	4,858	467.6	62.7	32.0	1917	Camden, N. J.
19	201840		St. s.	SYLVANIA	6,272	4,826	604.0	64.0	26.7	1905	West Bay City, Mich.
20	116959		St. s.	Sylvia	132	90	91.8	24.0	6.7	1900	Springfield, Mass.
21	117140		St. s.	Sylvia	48	32	51.0	14.6	6.3	1902	Sturgeon Bay, Wis.
22	116895	KPDH	St. s.	SYORSET	176	120	102.6	23.0	10.5	1899	Philadelphia, Pa.
23	117261		St. s.	SYRACUSE	1,344	914	194.3	40.1	16.9	1903	Newburgh, N. Y.
24	202664		St. s.	SYRACUSE	431	279	101.0	30.2	11.2	1905	Newport News, Va.
25	224770		St. s.	Syracuse	35	15	67.0	17.3	8.1	1918	Syracuse, N. Y.
26	220583	MBKH	St. s.	SYROS	6,601	4,016	395.3	55.1	31.4	1920	Wilmington, N. C.
27	226261		St. s.	Systematic	130	88	87.3	21.5	11.3	1927	Tottenville, N. Y.
28	214558		St. s.	T. B. S.	278	242	124.8	27.8	7.0	1916	Toledo, Ohio.
29	145106		St. s.	T. B. Banner	42	29	76.1	20.8	4.5	1876	Brooklyn, N. Y.
30	211746		St. s.	T. C. Lutz	99	51	71.0	20.0	12.5	1913	Cleveland, Ohio.
31	216193		St. w.	T. C. Reed	277	209	109.1	28.2	4.7	1918	Seattle, Wash.
32	145403	KDBP	St. w.	T. C. Walker	786	702	200.0	38.8	9.1	1885	Stockton, Calif.
33	212416		St. s.	T. G. Condare	47	26	69.6	19.4	6.8	1914	Sausalito, Calif.
34	212519		St. s.	T. G. Herbert	35	24	56.1	15.5	7.2	1914	Solomons, Md.
35	221145	MCPT	St. s.	T. J. Hooper	459	277	142.2	29.1	16.5	1921	Baltimore, Md.
36	221618	MDFJ	St. s.	T. J. WILLIAMS	8,211	5,108	465.4	60.2	27.8	1921	Tampa, Fla.
37	214257		St. w.	T. R. Preston	40	25	90.6	20.4	2.5	1916	Chattanooga, Tenn.
38	145402		St. s.	T. S. Christie	517	471	160.0	30.3	12.0	1885	West Bay City, Mich.
39	93098		St. s.	T. V. O'CONNOR	43	30	60.0	17.0	6.3	1900	Buffalo, N. Y.
40	224836		St. a.	T. W. ROBINSON	7,726	6,118	572.6	60.2	29.5	1925	Lorain, Ohio.
41	215362	LHNF	St. s.	T. A. D. JONES	3,092	1,865	299.2	45.2	24.3	1917	Wilmington, Del.
42	220798	MBVC	St. s.	TACHIRA	2,325	1,389	251.0	43.7	22.2	1920	Duluth, Minn.
43	211198	LCWK	St. s.	TACOMA	836	458	209.4	30.0	17.6	1913	Seattle, Wash.
44	218195	LRJT	St. s.	TACOMA	7,001	5,482	409.6	64.2	27.1	1919	do.
45	224063		St. s.	Tacoma	63	45	64.8	15.0	3.4	1914	Philadelphia, Pa.
46	96126		St. w.	Tactic	38	19	67.0	16.0	6.3	1871	Bethel, Alaska
47	204685	KWJQ	St. s.	Tahoe	761	419	179.0	38.2	13.3	1907	Fairhaven, Calif.
48	211884		St. s.	TAHOE	179	121	163.6	16.8	8.2	1896	Glenbrook, Nev.
49	212941		St. s.	Takana	68	29	69.5	18.7	8.8	1915	Solomons, Md.
50	220000	LWMN	St. s.	Tallman	188	127	94.2	24.6	13.0	1920	Camden, N. J.
51	210704		St. p.	TALBOT	1,090	679	192.0	36.2	10.2	1912	Sparrows Point, Md.
52	145373		St. p.	TAMALPAIS	1,631	1,013	224.0	36.0	16.0	1901	San Francisco, Calif.
53	203328	KVNJ	St. s.	Tamalpais	574	422	165.2	36.0	13.0	1906	Hoquiam, Wash.
54	145710	KMPJ	St. s.	TAMAQUA	564	383	168.5	29.0	18.0	1896	Philadelphia, Pa.
55	221048	MDFQ	St. s.	TAMIAHUA	10,227	6,552	500.0	71.2	31.2	1921	Oakland, Calif.
56	145840	KPTD	St. s.	TAMPICO	1,894	1,180	247.0	42.0	22.0	1900	Toledo, Ohio.
57	201820		St. w.	Tana	234	175	106.0	25.4	4.2	1905	Seattle, Wash.
58	220114	LWQD	St. s.	TANANA	3,474	2,064	370.7	46.0	24.4	1920	Oakland, Calif.
59	145962		St. s.	Tangler	145	91	120.0	19.0	8.6	1903	Pocomoke City, N. J.
60	204458		St. s.	TANGINAE	151	71	97.9	17.7	11.8	1907	Seattle, Wash.
61	130381		St. s.	Tarpon	449	281	159.9	26.0	7.2	1887	Wilmington, Del.
62	120282		St. p.	Tarrytown	521	383	163.0	32.5	9.5	1877	do.
63	217642	LQCK	St. s.	Tartar	415	197	142.0	31.6	14.4	1918	South Somerset, Mass.

1 Formerly st. s. L. O. Smith.

2 Formerly st. s. Wotan.

3 Formerly U. S. Navy st. s. Sylph.

4 Formerly st. s. a) Sylvania.

b) D. M. Philbin.

5 Formerly st. s. a) Major Symons.

b) J. E. Carroll.

c) Truant.

d) Pilgrim.

e) Hum.

f) Howard F.

Line No.	Service	Crew	Horsepower	Name of owner	Home port	Address of owner
1	Tow.	5	524	Southern Coal, Coke & Mining Co. (Ill.)	St. Louis, Mo.	710 Security Building.
2	Frt.	17	550	Francis A. Wilson	San Francisco, Calif.	Russ Building.
3	Fer.	4	353	Island Ferry Co. (Me.)	Portland, Me.	Central Wharf.
4	Frt.	3	50	Henry W. Reinhold	Duluth, Minn.	912 Grand View Avenue.
5	Tow.	19	1,000	Reading Co. (Pa.)	Philadelphia, Pa.	Reading Terminal.
6	Frt.	23	1,600	Great Lakes Steamship Co. (Del.)	Oswego, N. Y.	Syracuse, N. Y.
7	Cod.	12	450	Bay State Fishing Co. (Mass.)	Boston, Mass.	30 Fish Pier.
8	Frt.	13	490	Nesson Transportation Co. (Mich.)	Grand Haven, Mich.	Manistee, Mich.
9	Tnk.	32	3,050	Boat Owning & Operating Co. (Del.)	Wilmington, Del.	7 West Tenth Street.
10	Tnk.	32	3,150	do	do	Do.
11	Tnk.	33	2,500	do	do	Do.
12	Tnk.	32	3,500	do	do	Do.
13	Tnk.	32	3,200	do	do	Do.
14	Tnk.	32	3,500	do	do	Do.
15	Tow.	8	250	American Tug Boat Co. (Wash.)	Seattle, Wash.	Everett, Wash.
16	Tow.	12	300	Scully Co. (Mass.)	Boston, Mass.	Cambridge, Mass.
17	Pas.	7	b 550	Frank P. Clair	New York, N. Y.	2118 Kenmore Court.
18	Tnk.	40	3,300	Standard Transportation Co. (Del.)	do	26 Broadway.
19	Frt.	25	1,800	Duluth S. S. Co. (Minn.)	Duluth, Minn.	Alworth Building.
20	Frt.	4	230	Riverside Park Amusement Co. (Mass.)	Boston, Mass.	Springfield, Mass.
21	Tow.	5	25	William J. Meagher	Port Huron, Mich.	Bay City, Mich.
22	Tow.	7	400	Long Island R. R. Co. (N. Y.)	New York, N. Y.	Long Island City, N. Y.
23	Fer.	8	1,400	New York Central R. R. Co. (N. Y.)	do	6 Beaver Street.
24	Tow.	6	300	Delaware, Lackawanna & Western R. R. Co. (Pa.)	do	90 West Street.
25	Tow.	4	250	State of New York	Albany, N. Y.	Public Works Building.
26	Frt.	35	2,800	United States Shipping Board	Wilmington, N. C.	
27	Tow.	6	300	Fred H. Dalzell	New York, N. Y.	24 State Street.
28	Frt.	6	150	Kuhlman Builders Supply & Brick Co. (Ohio)	Toledo, Ohio.	Nicholas Building.
29	Pas.	4	85	Fred Hintze	Chicago, Ill.	2814 North Maplewood Avenue.
30	Tow.	6	150	Great Lakes Towing Co. (N. J.)	Cleveland, Ohio.	Union Trust Building.
31	Frt.	8	150	American Tug Boat Co. (Wash.)	Seattle, Wash.	Everett, Wash.
32	Pas.	24	380	California Navigation & Improvement Co. (Calif.)	San Francisco, Calif.	Stockton, Calif.
33	Fsh.	3	175	T. G. Condore Steamship Corporation (Calif.)	do	Foot Leavenworth Street.
34	Tow.	4	175	Smoot Sand & Gravel Corporation (Va.)	Alexandria, Va.	3020 E. Street N.W., Washington, D. C.
35	Tow.	15	1,000	Eastern Transportation Co. (Del.)	Wilmington, Del.	Ford Building.
36	Tnk.	32	2,700	Standard Shipping Co. (Del.)	do	Care Corporation Trust Co. of America.
37	Tow.	4	75	Loudon Sand & Gravel Co. (Tenn.)	Chattanooga, Tenn.	Loudon, Tenn.
38	Frt.	12	300	Herman H. Hettler Lumber Co. (Ill.)	Chicago, Ill.	2801 Elston Avenue.
39	Tow.	3	75	Cowles Towing Co. (N. Y.)	Buffalo, N. Y.	360 Ohio Street.
40	Frt.	48	3,000	Bradley Transportation Co. (W. Va.)	Duluth, Minn.	Wolvyn Building.
41	Frt.	31	1,350	Union Sulphur Co. (N. J.)	New York, N. Y.	33 Rector Street.
42	Frt.	23	1,200	Atlantic & Caribbean Steam Navigation Co. (Del.)	Wilmington, Del.	Du Pont Building.
43	Pas.	22	3,000	Puget Sound Navigation Co. (Nev.)	Seattle, Wash.	32 Coleman Dock.
44	Frt.	47	3,500	Tacoma Oriental Steamship Co. (Nev.)	Tacoma, Wash.	Washington Building.
45	Tow.	2	80	H. Bugge	Seward, Alaska.	Bethel, Alaska.
46	Tow.	3	200	Fred B. Dalzell	New York, N. Y.	24 State Street.
47	Frt.	10	430	Signal Steamship Co. (Calif.)	San Francisco, Calif.	Oakland, Calif.
48	Pas.	8	1,500	Tahoe Transportation Co. (Calif.)	do	65 Market Street.
49	Tow.	5	80	Seaboard Sand & Gravel Corporation (N. Y.)	New York, N. Y.	26 Cortlandt Street.
50	Tow.	16	700	Long Island R. R. Co. (N. Y.)	do	Long Island City, N. Y.
51	Pas.	67	1,000	Baltimore & Virginia Steamboat Co. (Md.)	Baltimore, Md.	Pier 3, Light Street.
52	Fer.	15	1,800	Northwestern Pacific R. R. Co. (Calif.)	San Francisco, Calif.	64 Pine Street.
53	Frt.	20	400	Little River S. S. Co. (Calif.)	do	405 Montgomery Street.
54	Tow.	19	1,000	Reading Co. (Pa.)	Philadelphia, Pa.	Reading Terminal.
55	Tnk.	41	4,200	Southern Pacific Co. (Ky.)	New York, N. Y.	Pier 49, North River.
56	Frt.	27	1,000	F. D. Gleason Coal Co. (Mich.)	Detroit, Mich.	28 Campau Building.
57	Pas.	25	85	Alaska Rivers Navigation Co. (Alaska)	Seward, Alaska.	McGrath, Alaska.
58	Frt.	30	1,675	Alaska Steamship Co. (Nev.)	New York, N. Y.	120 Broadway.
59	Fsh.	26	225	John R. Adams	Port Arthur, Tex.	Fifth Street and Austin Avenue.
60	Whl.	10	350	American Pacific Whaling Co. (S. Dak.)	Seattle, Wash.	L. C. Smith Building.
61	Frt.	10	450	Pensacola, St. Andrews & Gulf Steamship Co. (Fla.)	Pensacola, Fla.	Wittich Wharf.
62	Fer.	6	300	North River Ferry Co. (N. Y.)	New York, N. Y.	103 Park Avenue.
63	Tow.	16	750	James Shewan, Estate of	do	Foot Twenty-seventh Street (B.).

7 Formerly st. w Tom Wild.
 8 Formerly st. s. {a Olean.
 b C. A. Snider.
 9 Formerly st. s. {a Antonio.
 b Elizabeth R.
 10 Formerly st. s. Eldridge.

11 Formerly st. s. {a Henry Wellman
 b Julia C. Moran
 12 Formerly st. s. Delroca.
 13 Formerly st. s. Tyee Junior.
 14 Formerly st. s. Naugatuck.
 15 Formerly st. p. Flushing.

Line No.	Official No.	Signal letters	Rig	Name of vessel	Tonnage		Dimensions			When built	Where built
					Gross	Net	Length	Breadth	Depth		
1	145843		St. p.	TASHMOO	1,344	766	302.9	37.6	13.6	1900	Wyandotte, Mich.
2	219497	LVJF	St. s.	TASHMOO	3,249	1,996	324.0	46.2	25.0	1919	Newark, N. J.
3	145846	LHFQ	St. s.	TATOOSH	277	154	119.2	25.2	15.5	1900	Seattle, Wash.
4	145244		St. s.	Taurus	50	34	64.5	17.0	6.5	1881	Wilmington, Del.
5	145253	JVHQ	St. p.	Taurus	916	624	126.3	32.0	11.2	1881	Philadelphia, Pa.
6	200377		St. s.	Taurus	4,470	3,143	416.0	50.3	24.0	1903	Chicago, Ill.
7	207332		St. s.	Taurus	89	50	75.5	20.6	9.8	1910	Boston, Mass.
8	226728		St. s.	Taurus	33	23	53.9	15.0	7.4	1927	Millford, Del.
9	228904		St. s.	Taylor	104	71	81.0	20.0	9.8	1918	Stamford, Conn.
10	219415	LVDT	St. s.	TEAL	408	209	139.4	25.2	14.2	1919	Savannah, Ga.
11	208037		St. w.	Teddy II	153	96	74.3	20.8	4.3	1910	Fairbanks, Alaska.
12	220027	LWNJ	St. s.	TEJON	7,004	4,349	425.8	67.0	31.2	1920	Oakland, Calif.
13	212094		St. w.	Telegraph	96	63	103.0	16.2	3.2	1914	Prosper, Ore.
14	145372		St. s.	Tempest	14	7	40.0	11.5	5.2	1884	West Bay City, Mich.
15	116235	KJFH	St. s.	TEN	2,015	1,595	260.0	39.2	21.6	1888	Cleveland, Ohio.
16	203468		St. s.	TENAFLY	1,310	890	188.5	45.1	16.5	1906	Wilmington, Del.
17	219518	LVKM	St. s.	TENAFLY	4,754	2,911	377.0	52.0	26.8	1920	Shooters Island, N. Y.
18	93059		St. s.	Tena Wager	44	30	60.0	17.3	7.0	1900	Albany, N. Y.
19	222060		St. s.	Tender	29	20	56.6	12.2	6.6	1907	Fairbanks, N. J.
20	145783		St. s.	TENNESSEE	1,240	743	245.0	38.0	15.8	1898	Wilmington, Del.
21	214797		St. s.	TENNESSEE	97	51	71.0	20.0	12.5	1917	Cleveland, Ohio.
22	222778		St. w.	Tennessee Belle	315	315	176.0	33.0	6.0	1923	Paducah, Ky.
23	145588		St. s.	Terminal	129	88	83.7	28.2	8.9	1891	Brooklyn, N. Y.
24	219667	LVBJ	St. s.	TERN	411	208	139.4	25.2	14.2	1919	Savannah, Ga.
25	201789		St. s.	TESSLER	57	40	70.6	16.3	8.5	1905	Ferrysburg, Mich.
26	215815	LJHC	St. s.	TEXADA	2,477	1,440	253.0	43.5	24.6	1917	Ecorse, Mich.
27	145944	KSBG	St. s.	TEXAN	8,594	5,456	471.0	57.2	31.8	1902	Camden, N. J.
28	218924	LSWC	St. s.	TEXARKANA	5,498	3,387	400.7	54.2	30.4	1919	Chester, Pa.
29	211849		St. s.	Texas	74	46	75.8	16.6	8.1	1913	Lockmeor, La.
30	213878	LSFD	St. s.	TEXAS	6,443	4,014	416.8	56.1	32.7	1916	Quincy, Mass.
31	214624		St. s.	TEXAS	98	52	71.0	20.0	12.5	1916	Cleveland, Ohio.
32	218675	LSQJ	St. s.	Texas	5,638	3,533	410.0	54.2	27.5	1919	Portland, Ore.
33	219878	LWBF	St. s.	TEXAS	301	130	123.1	23.3	13.7	1919	Kingston, Ontario.
34	218027	LRCF	St. s.	TEXMAR	5,505	3,439	410.5	54.3	27.2	1919	Los Angeles, Calif.
35	219718	LVWD	St. s.	THE ANGLES	5,481	3,420	410.0	54.4	27.2	1920	do.
36	157447		St. s.	The Bronx	47	31	75.6	18.2	6.0	1896	Tottenville, N. Y.
37	221068		St. s.	THE CRAFTSMAN	163	111	83.6	28.1	8.2	1921	Cleveland, Ohio.
38	115604		St. p.	The Davco	310	256	119.7	40.6	8.8	1878	Baltimore, Md.
39	209060		St. s.	THE HARVESTER	7,183	5,690	525.0	58.0	31.0	1911	Lorain, Ohio.
40	205094		St. s.	The Howard Co.	234	141	121.3	25.0	9.4	1908	West Haven, Conn.
41	224449		St. w.	The King	81	81	92.0	26.0	4.0	1925	Knoxville, Tenn.
42	218147		St. w.	The New Era	53	53	64.7	20.0	4.0	1918	Clarington, Ohio.
43	130510		St. s.	THE NEW YORKER	243	121	112.5	26.2	11.6	1890	New York, N. Y.
44	227644		St. s.	THE STRAITS OF MACKINAC	736	272	196.1	48.1	14.7	1928	River Rouge, Mich.
45	211809		St. p.	Thelma	53	35	80.0	19.0	4.0	1913	Point Caswell, N. C.
46	145781		St. s.	THEMIS	591	402	140.0	32.1	16.0	1898	Camden, N. J.
47	203387	KVNR	St. s.	Theo Lee	197	134	101.1	25.0	12.0	1906	Noank, Conn.
48	202941		St. s.	THEODORE ROOSEVELT	1,955	1,330	275.6	40.0	23.4	1906	Toledo, Ohio.
49	145480		St. s.	Theodore Smith	33	16	56.5	16.5	6.9	1888	Tottenville, N. Y.
50	201991		St. s.	THEODORE E. COWLES	33	22	49.2	15.0	7.0	1905	Buffalo, N. Y.
51	206045		St. s.	THEODORE H. WICK-WIRE	5,141	3,894	444.0	56.2	29.0	1909	Ecorse, Mich.
52	207766		St. s.	THEODORE H. WICK-WIRE, Jr.	0,077	4,927	504.0	56.0	26.0	1910	St. Clair, Mich.
53	145640		St. s.	Thora	73	37	62.0	16.4	7.5	1893	Grand Haven, Mich.
54	207098		St. s.	Theresa D	13	8	42.0	9.8	3.1	1905	do.
55	220640	MBNL	St. s.	THERMO	4,487	2,649	353.8	52.6	27.7	1920	Kearny, N. J.
56	24829		St. s.	Thrd Michigan	42	22	62.6	14.8	7.5	1869	Ferrysburg, Mich.
57	204798		St. s.	THOMAS BARLUM	5,752	4,485	480.0	52.2	30.0	1907	Wyandotte, Mich.
58	157601		St. s.	THOMAS BRITT	4,628	3,584	412.9	51.5	28.0	1900	do.
59	145704		St. s.	THOMAS CUNNINGHAM, Sr.	70	43	68.6	17.0	8.5	1895	Philadelphia, Pa.

¹ Formerly st. y. Perry G. Walker.

² Formerly U. S. Navy tug No. 71.

³ Formerly st. s. City of Reno.

⁴ Formerly st. s. Scranton.

⁵ Formerly st. s. Babylon

⁶ Formerly st. s. M. Henderer.

⁷ Formerly st. s. Annie E. Flannery.

⁸ Formerly U. S. Q. M. C. st. s. Capt. John O. Gregg.

⁹ Formerly st. s. {
 a Fagerfjord.
 b Lake Dunmore.
 c El Cicuta.

¹⁰ Formerly st. s. {
 a Arlett A.
 b Dan Ryan.

¹¹ Formerly st. s. West Harts.

¹² Formerly {
 a British st. s. Colonel Roosevelt.
 b st. s. Colonel Roosevelt.

Line No.	Service	Crew	Horsepower	Name of owner	Home port	Address of owner
1	Pas.	82	3,150	White Star Navigation Co. (Mich.)	Detroit, Mich.	Foot Griswold Street.
2	Frt.	33	1,600	Charles Nelson Co. (Calif.)	San Francisco, Calif.	230 California Street.
3	Tow.	15	378	Henry C. Peterson (Calif.)	do	Pier 16.
4	Tow.	4	115	D. T. Sheridan	Wilmington, Del.	127 Walnut Street.
5	Pas.	35	900	Iron Steamboat Co. of New Jersey (N. J.)	New York, N. Y.	Pier 1, North River.
6	Frt.	29	1,200	Interlake Steamship Co. (Ohio)	Cleveland, Ohio	Union Trust Building.
7	Tow.	7	300	Mystic Steamship Co. (Mass.), trustees	Boston, Mass.	250 Stuart Street.
8	Tow	3	75	Gowanus Towing Co. (N. Y.)	New York, N. Y.	Foot Smith Street (B.).
9	Tow.	6	400	Newark and New York Tow Boat Co. (N. J.)	Newark, N. J.	1 Passaic Street.
10	Cod.	21	500	Portland Trawling Co. (Me.)	New York, N. Y.	1 Fulton Fish Market.
11	Frt.	10	50	Samuel Dublin	Seward, Alaska	Bettles, Alaska.
12	Tnk.	35	2,800	Standard Transportation Co. (Del.)	New York, N. Y.	26 Broadway.
13	Pas.	3	250	John W. Exon	Portland, Ore.	372 East Oak Street.
14	Msc.	2	50	Fred S. Jeffery	Duluth, Minn.	4007 West Sixth Street.
15	Frt.	19	800	Ten Steamship Corporation (Del.)	Detroit, Mich.	Care Terminal & Transportation Co. of America.
16	Fer.	7	1,600	Holland Co. (N. J.)	Newark, N. J.	Public Service Terminal Building.
17	Frt.	39	2,500	United States Shipping Board	New York, N. Y.	45 Broadway.
18	Tow.	5	250	Charles E. Wager	do	3524 Avenue K (B).
19	Frb.	2	125	Mayor and City Council (Md.)	Baltimore, Md.	City Hall.
20	Pas.	52	2,100	Hartford & New York Transportation Co. (Conn.)	Hartford, Conn.	285 State Street.
21	Tow.	4	750	Great Lakes Towing Co. (N. J.)	Duluth, Minn.	N. P. Dock.
22	Pas.	11	250	New Orleans & Vicksburg Packet Co. (La.)	New Orleans, La.	Blenville Wharf.
23	Frt.	6	280	Atlantio Gypsum Products Co. (N. H.)	New York, N. Y.	40 Rector Street.
24	Cod.	20	500	Portland Trawling Co. (Me.)	Rockland, Me.	431 Main Street.
25	Fsh.	4	100	Charles Tessler	Milwaukee, Wis.	452 Beulah Avenue.
26	Frt.	27	1,400	Kingsley Navigation Co. of California (Calif.)	San Francisco, Calif.	Pier 17.
27	Frt.	38	3,700	American-Hawaiian Steamship Co. (N. J.)	New York, N. Y.	10 Bridge Street.
28	Frt.	42	3,000	United States Shipping Board	Philadelphia, Pa.	Bourse Building.
29	Tow.	4	150	Houston Towing Co. (Tex.)	Houston, Tex.	811 Cotton Exchange Building.
30	Tnk.	34	3,000	Texas Co. (Del.)	Wilmington, Del.	7 West Tenth Street.
31	Tow.	4	600	Great Lakes Towing Co. (N. J.)	Duluth, Minn.	N. P. Dock.
32	Frt.	47	2,500	States Steamship Co. (Nev.)	Portland, Ore.	Porter Building.
33	Plt.	17	500	Galveston Pilots Association	Galveston, Tex.	Medical Arts Building.
34	Frt.	34	2,500	Calmar Steamship Corporation (Del.)	New York, N. Y.	25 Broadway.
35	Frt.	38	3,500	United States Shipping Board	Los Angeles, Calif.	
36	Fer.	13	150	City of New York	New York, N. Y.	Municipal Building.
37	Msc.	3	115	American Ship Building Co. (N. J.)	Cleveland, Ohio	Foot West Fifty-fourth Street.
38	Pas.	5	159	Davison Chemical Co. (Md.)	Baltimore, Md.	Garrett Building.
39	Frt.	37	1,750	International Harvester Co. (N. J.)	Duluth, Minn.	811 Selwood Building
40	Frt.	4	200	Howard Co. (Conn.)	New Haven, Conn.	West Haven, Conn.
41	Tow.	4	180	Oliver King	Chatanooga, Tenn.	Knoxville, Tenn.
42	Fer.	2	80	Wellsburg-Brilliant Bridge & Ferry Co. (W. Va.)	Pittsburgh, Pa.	Wellsburg, W. Va.
43	Frb.	11	600	City of New York	New York, N. Y.	Municipal Building.
44	Fer.	23	1,100	State of Michigan	Detroit, Mich.	Lansing, Mich.
45	Frt.	6	60	Mrs. Mary A. Hunt	Wilmington, N. C.	Point Caswell, N. C.
46	Elr.	5	300	International Elevating Co. (N. J.)	New York, N. Y.	2 Broadway.
47	Tow.	7	600	Lee Transit Corporation (N. Y.)	do	44 Whitehall Street.
48	Pas.	100	3,000	Chicago Roosevelt Steamship Co. (Del.)	Duluth, Minn.	103 Board of Trade Building.
49	Tow.	5	200	Ellis E. Howard	Bridgeport, Conn.	Norwalk, Conn.
50	Tow.	3	140	Niagara Falls Power Co. (N. Y.)	Buffalo, N. Y.	Niagara Falls, N. Y.
51	Frt.	23	1,550	American Steamship Co. (N. Y.)	do	Marine Trust Building.
52	Frt.	19	1,500	do	do	Do.
53	Fsh.	12	75	John Parker Fish Co.	Marquette, Mich.	420 North Third Street.
54	Fsh.	2	8	Clark R. Ladd	do	Brimley, Mich.
55	Tnk.	39	1,700	Thermo Steamship Co. (Del.)	Philadelphia, Pa.	260 South Broad Street.
56	Tow.	6	190	Rose J. Clark	Detroit, Mich.	2971 Berwick Street.
57	Frt.	19	1,650	Barlum Steamship Co. (W. Va.)	do	2716 Grand River Avenue.
58	Frt.	28	1,200	Lakewood Steamship Co. (Ohio)	Cleveland, Ohio	Western Reserve Building.
59	Tow.	4	250	City of Richmond	Newport News, Va.	Richmond, Va.

11 Formerly st. s. {a West Canaval.
 {b Edgar Bowling.
 12 Formerly st. s. {a Daisy.
 {b William L. Strong.
 13 Formerly st. p. Samuel H. Tagart.
 14 Formerly st. p. Transit.
 15 Formerly st. s. New Yorker.

17 Formerly st. s. {a P. J. T. Co. No. 7.
 {b Charles A. McCaffrey.
 18 Formerly {a st. s. Theodore Roosevelt.
 {b U. S. S. Theodore Roosevelt.
 19 Formerly st. s. Freeport Sulphur No. 6.
 {a David M. Whitney.
 20 Formerly st. s. {b Edwin L. Booth.
 {c G. N. Wilson.

Line No.	Official No.	Signal letters	Rig	Name of vessel	Tonnage		Dimensions			When built	Where built
					Gross	Net	Length	Breadth	Depth		
1	145482		St. s.	Thomas Davidson.....+	2,483	1,937	Feet 285.8	Feet 42.0	Feet 23.5	1888	Milwaukee, Wis.....
2	145791		St. s.	Thomas Flannery.....	72	49	70.2	19.1	8.9	1898	Tottenville, N. Y.....
3	204212		St. s.	THOMAS LYNCH.....△	7,240	5,450	580.0	58.0	27.5	1907	Chicago, Ill.....
4	145631		St. s.	THOMAS MATTHAM.....	2,329	1,972	286.0	41.3	21.3	1892	South Chicago, Ill.....
5	145634		St. w.	THOMAS PICKLES.....	237	237	125.0	53.0	7.0	1892	Jeffersonville, Ind.....
6	221531		St. s.	Thomas Powell.....	564	383	163.9	41.0	14.5	1921	Chelsea, Mass.....
7	225028		St. s.	Thomas Tracy.....	103	70	74.8	22.0	9.5	1925	Tottenville, N. Y.....
8	225122	MFTII	St. s.	THOMAS TRACY.....+△	2,443	1,474	254.4	43.6	24.9	1916	Ashtabula, Ohio.....
9	208561		St. s.	THOMAS WALTERS.....+△	7,518	5,787	580.0	58.0	32.0	1911	Lorain, Ohio.....
10	204989		St. s.	THOMAS WILLETT.....	326	222	123.2	27.4	14.0	1908	Newburgh, N. Y.....
11	200506		St. s.	Thomas A. Meseck.....	69	47	65.5	17.0	7.9	1903	Tottenville, N. Y.....
12	206351		St. s.	Thomas A. Ring, En- gine 31.....	103	70	84.1	24.0	8.7	1911	East Boston, Mass.....
13	209289	LCFP	St. s.	THOMAS E. MORAN.....□	260	143	119.6	25.1	11.7	1911	Sparrows Point, Md.....
14	203891		St. s.	THOMAS F. COLE.....△	7,268	5,484	580.0	58.2	33.0	1907	Ecorse, Mich.....
15	220240		St. s.	Thomas F. O'Brien.....	181	123	94.2	25.0	13.2	1920	Tottenville, N. Y.....
16	202812		St. s.	THOMAS F. O'BRIEN, Jr.....	95	64	72.6	19.1	8.4	1906	Philadelphia, Pa.....
17	221040	MCKQ	St. s.	THOMAS H. WHEELER..... □+△	7,053	4,352	425.0	57.2	33.1	1921	Oakland, Calif.....
18	217196	LNRG	St. s.	Thomas J. Howard.....	320	63	132.2	27.5	12.8	1918	Green Bay, Wis.....
19	111112		St. s.	Thomas J. Ward.....	19	13	46.2	13.7	5.6	1896	Saugatuck, Mich.....
20	145263		St. s.	Thomas J. Yorke, Jr.....	45	22	66.0	17.0	7.7	1881	Philadelphia, Pa.....
21	81700		St. s.	Thomas M. Mulry.....	69	47	74.4	20.6	6.0	1900	Athens, N. Y.....
22	221483	MDBJ	St. s.	THOMAS P. BEAL.....□+△	5,818	3,642	394.1	55.1	31.0	1921	Bath, Me.....
23	229753		St. s.	THOMAS W. LAMONT.....	7,964	6,345	587.9	60.2	27.9	1930	Toledo, Ohio.....
24	209734		St. p.	Thoroughfare.....□	2,620	1,731	273.0	42.6	17.4	1912	Oakland, Calif.....
25	145703	MFKII	St. s.	Three Friends.....	157	89	112.0	24.0	8.8	1895	Jacksonville, Fla.....
26	105218		St. s.	Three Musketeers.....	38	19	65.5	15.6	6.9	1873	Kaigns Point, N. J.....
27	212485		St. w.	Three States.....	74	74	118.0	26.0	4.0	1914	Jeffersonville, Ind.....
28	203172		St. p.	TICONDEROGA.....	892	344	212.2	57.9	10.2	1906	Shelburne, Vt.....
29	214636	LQKV	St. s.	TIDE.....○	303	97	135.0	22.8	13.4	1916	Manitowoc, Wis.....
30	215248	LIIKN	St. s.	TIGER.....□△	5,992	3,707	410.0	56.0	29.0	1917	San Francisco, Calif.....
31	216119	LJWH	St. s.	TILLAMOOK.....□○	2,117	1,285	251.0	43.5	18.1	1918	Portland, Ore.....
32	145915		St. s.	Tillicum.....○	116	65	87.0	20.9	8.6	1901	Ballard, Wash.....
33	222053		St. s.	TILlicum.....	15	10	49.0	10.1	4.0	1911	Mare Island, Calif.....
34	210655	LVRT	St. s.	TILLIE LYKES.....□+△	2,606	1,612	251.0	43.6	26.2	1920	Duluth, Minn.....
35	145780		St. s.	Tim Desmond.....	31	21	59.0	15.1	5.7	1898	Buffalo, N. Y.....
36	217011	LNDW	St. s.	TIMBERMAN.....□△	2,059	1,229	250.5	43.7	20.4	1918	Manitowoc, Wis.....
37	205449		St. s.	Timothy D. Sullivan.....	74	50	65.5	19.0	8.0	1908	New Baltimore, N. Y.....
38	202515		St. s.	TINICUM.....	320	218	140.5	30.0	10.0	1905	Chester, Pa.....
39	145958		St. s.	TIONESTA.....△	4,329	2,652	340.0	45.2	28.0	1903	Wyandotte, Mich.....
40	107301	LKVD	St. s.	TITAN.....□	178	63	101.0	23.0	12.2	1897	Wilmington, Del.....
41	203045	KVHT	St. s.	Tiverton.....□	557	336	155.0	36.0	12.7	1906	Hoquiam, Wash.....
42	212565	LDFJ	St. s.	TIVIVIKS.....□△	4,538	2,769	378.8	50.3	29.1	1911	Belfast, Ireland.....
43	212032		St. s.	Toledo.....	34	22	61.8	16.0	7.7	1914	Erie, Pa.....
44	213726		St. s.	TOLEDO.....	64	32	68.7	17.0	11.0	1915	Cleveland, Ohio.....
45	228203	MIIDN	St. s.	TOLOA.....□△	6,305	3,838	425.4	54.3	29.9	1917	Belfast, Ireland.....
46	220353	MBCN	St. s.	TOLOSA.....□+	5,527	3,965	410.5	54.2	27.0	1920	Portsmouth, N. H.....
47	222961		St. w.	Tomahawk.....	135	135	110.6	24.0	4.0	1923	Paducah, Ky.....
48	220628	MBLV	St. s.	TOMALVA.....□+△	5,104	3,113	390.0	54.2	27.8	1920	Hog Island, Pa.....
49	222568		St. w.	Tomblgbee.....	259	160	104.8	28.6	4.9	1909	Jeffersonville, Ind.....
50	222770		St. w.	TOM GREENE.....	435	339	200.0	38.0	5.9	1923	Point Pleasant, W. Va.....
51	223358		St. s.	Tompkins.....□	49	33	60.9	18.2	7.9	1921	Milford, Del.....
52	220421	MBFG	St. s.	TOPA TOPA.....□+△	5,453	3,395	410.0	54.4	27.2	1920	Los Angeles, Calif.....
53	211469	LDCM	St. s.	TOPILA.....□○	5,125	3,146	371.5	59.1	28.1	1913	Newport News, Va.....
54	150545		St. s.	TOP SERGEANT.....	155	106	101.4	21.0	11.3	1892	Sparrows Point, Md.....
55	207744		St. s.	TORRENT.....	296	197	110.0	24.0	15.0	1910	Lorain, Ohio.....
56	221812		St. s.	TORRENT.....○	340	205	115.4	28.2	14.3	1921	Baltimore, Md.....
57	215233	LHJV	St. s.	TORRES.....□○	4,943	2,955	371.5	59.1	26.8	1917	Newport News, Va.....
58	95667		St. p.	Tottenville.....	831	654	200.0	35.5	12.5	1881	Newburgh, N. Y.....
59	116223	KIINV	St. s.	Tourist.....	260	176	118.8	26.1	10.2	1888	Bath, Me.....

1 Formerly st. s. Noddle Island.

2 Formerly st. s. Russell 17.

3 Formerly ^a Norwegian st. s. Begna.

4 Formerly ^b Norwegian st. s. Condor.

5 Formerly st. s. Hiawatha.

6 Formerly st. s. Engine 31.

7 ^a st. s. Frank Tenney.

8 Formerly ^b Cuban st. s. Frank Tenney.

9 ^c st. s. Frank Tenney.

10 Formerly st. s. Cavalier.

11 Formerly st. s. Onrust.

12 Formerly st. s. Toller.

13 Formerly st. s. ^a R. P. Eaton.

14 ^b Chicago Harbor No. 4.

15 ^a William Coleman.

16 Formerly st. s. ^b Companion.

Line No.	Service	Crew	Horsepower	Name of owner	Home port	Address of owner
1	Frt.	24	900	Nicholson-Universal S. S. Co. (Del.)	Wilmington, Del.	501 Coe Terminal Warehouse Building, Detroit, Mich.
2	Tow.	5	500	Haakonsen Towing & Transportation Co. (N. Y.)	New York, N. Y.	33 Pearl Street.
3	Frt.	25	2,000	Pittsburgh Steamship Co. (W. Va.)	Duluth, Minn.	Wolvin Building.
4	Frt.	20	800	General Transit Co. (Ohio)	Cleveland, Ohio	Union Trust Building.
5	Fer.	11	474	Algiers Public Service Co. (La.)	New Orleans, La.	Canal Street Ferry House.
6	Fer.	7	1,000	Homer Ramsdell, Estate of.	Albany, N. Y.	Newburgh, N. Y.
7	Tow.	4	250	Thomas Tracy	New York, N. Y.	1 Broadway.
8	Frt.	27	1,450	M. & J. Tracy (N. Y.)	do.	Do.
9	Frt.	21	1,880	Interstate Steamship Co. (W. Va.)	Duluth, Minn.	212 Exchange Building.
10	Frb.	12	900	City of New York	New York, N. Y.	Municipal Building.
11	Tow.	5	250	Meseck Towing & Transportation Co. (N. J.)	do.	Pier 59, North River.
12	Frb.	6	375	City of Boston (Mass.)	Boston, Mass.	City Hall.
13	Tow.	18	550	Tug Thomas E. Moran	New York, N. Y.	17 Battery Place.
14	Frt.	25	2,000	Pittsburgh Steamship Co. (W. Va.)	Duluth, Minn.	Wolvin Building.
15	Tow.	9	450	Steam tug Thomas F. O'Brien (N. Y.)	New York, N. Y.	233 Broadway.
16	Tow.	11	300	Steam tug O'Brien Girls (N. Y.)	do.	Do.
17	Tnk.	35	3,200	Standard Shipping Co. (Del.)	Wilmington, Del.	Care Corporation Trust Co. of America.
18	Tow.	17	450	Thomas J. Howard	New York, N. Y.	1 Broadway.
19	Misc.	2	100	G. E. Brading	Chicago, Ill.	3221 East Ninety-second Street.
20	Tow.	6	240	Bay State Dredging & Contracting Co. (Mass.)	Boston, Mass.	62 Condor Street.
21	Frt.	4	200	Julia Mansell	New York, N. Y.	674 Water Street.
22	Frt.	34	2,300	Mystic Steamship Co. (Mass.), trustees	Boston, Mass.	250 Stuart Street.
23	Frt.	35	2,600	Pittsburgh Steamship Co. (W. Va.)	Duluth, Minn.	Wolvin Building.
24	Fer.	15	1,300	Southern Pacific Golden Gate Ferries (Calif.)	San Francisco, Calif.	65 Market Street.
25	Tow.	13	700	Jacksonville Forwarding Co. (Fla.)	Jacksonville, Fla.	Foot Laura Street.
26	Tow.	4	125	Delaware River Operating Co. (N. J.)	Philadelphia, Pa.	662 Drexel Building.
27	Fer.	5	200	Cairo City Ferry Co. (Ill.)	St. Louis, Mo.	Cairo, Ill.
28	Pas.	28	1,150	Champlain Transportation Co.	Burlington, Vt.	181 Battery Street.
29	Cod.	12	450	Bay State Fishing Co. (Mass.)	Boston, Mass.	30 Fish Pier.
30	Frt.	38	3,200	Standard Transportation Co. (Del.)	New York, N. Y.	28 Broadway.
31	Frt.	24	1,150	Hammond Lumber Co. (Del.)	San Francisco, Calif.	310 Sansome Street.
32	Tow.	7	154	American Tug Boat Co. (Wash.)	Port Townsend, Wash.	Everett, Wash.
33	Tow.	2	150	Vin Mersch.	Seattle, Wash.	Aberdeen, Wash.
34	Frt.	33	1,600	Lykes Bros., Steamship Co. (La.)	Galveston, Tex.	916 United States National Bank Building.
35	Fsh.	2	50	George W. Whitton	Port Huron, Mich.	Alpena, Mich.
36	Frt.	35	1,550	Pillsbury & Curtis (Calif.)	San Francisco, Calif.	351 California Street.
37	Tow.	6	250	Clyde Steamship Co. (Me.)	New York, N. Y.	Pier 36, North River.
38	Fer.	10	600	Stamford Oyster Bay Ferries Corporation (Conn.)	Bridgeport, Conn.	Stamford, Conn.
39	Pas.	155	2,500	Great Lakes Transit Corporation (N. Y.)	Buffalo, N. Y.	223 Erie Street.
40	Tow.	11	900	Intercoastal Towing & Transportation Co. (Tex.)	Houston, Tex.	302 Larendon Building.
41	Frt.	17	400	J. O. Davenport	San Francisco, Calif.	16 California Street.
42	Pas.	105	3,650	United Fruit Steamship Corporation (Del.)	New York, N. Y.	17 Battery Place.
43	Fsh.	4	90	Union Fish Co. (Ohio)	Erie, Pa.	Foot State Street.
44	Tow.	7	500	Great Lakes Towing Co. (N. J.)	Duluth, Minn.	N. P. Dock.
45	Pas.	134	6,000	United Fruit S. S. Corporation (Del.)	New York, N. Y.	17 Battery Place.
46	Frt.	43	2,800	United States Shipping Board	Portsmouth, N. H.	
47	Tow.	14	70	Arrow Transportation Co. (Ill.)	Chicago, Ill.	400 West Madison Street.
48	Frt.	39	2,600	United States Shipping Board	Philadelphia, Pa.	Bourse Building.
49	Tow.	5	400	Southern Sand & Gravel Co. (Ala.)	Mobile, Ala.	Selma, Ala.
50	Pas.	16	600	Mary B. Greene	Cincinnati, Ohio	Foot Sycamore Street.
51	Tow.	5	150	Richmond Towboat Co. (N. Y.)	New York, N. Y.	Pier 5, Bush Docks (B).
52	Frt.	40	3,600	United States Shipping Board	Los Angeles, Calif.	Wilmington, Calif.
53	Tnk.	35	2,350	Southern Pacific Co. (Ky.)	New York, N. Y.	Pier 49, North River.
54	Tow.	9	550	Hedger Transportation Co. (N. J.)	do.	25 Broadway.
55	Frb.	10	1,200	City of Milwaukee (Wis.)	Milwaukee, Wis.	City Hall.
56	Frb.	12	1,000	Mayor and City Council (Md.)	Baltimore, Md.	Do.
57	Tnk.	33	2,300	Southern Pacific Co. (Ky.)	New York, N. Y.	Pier 49, North River.
58	Fer.	6	450	Staten Island Ry. Co. (N. Y.)	do.	25 Broadway.
59	Pas.	13	300	Goodwin Steamboat Corporation (N. Y.)	do.	Battery Park Pier.

¹¹ Formerly st. s. ^a Amanda Powell.
^b Peter Hagan.
^c D. R. D. Co. No. 1.
¹² Formerly st. s. Point Arena.
¹³ Formerly U. S. Navy No. 691.
¹⁴ Formerly st. s. Lake Florian.
¹⁵ Formerly st. s. Corsicana.
¹⁷ Formerly st. s. ^a Anson M. Bangs.
^b Eileen Morse.

¹⁸ Formerly British st. s. Tlives.
¹⁹ Formerly U. S. Eng. st. s. Tombigbee.
²⁰ Formerly ^a st. s. Pennwood.
^b st. s. U. S. Navy Penwood.
^c st. s. Mathiasen.
²¹ Formerly st. p. Hoboken.
²² Formerly st. s. Sapphire.

Line No.	Official No.	Signal letters	Rig	Name of vessel	Tonnage		Dimensions			When built	Where built
					Gross	Net	Length	Breadth	Depth		
							Feet	Feet	Feet		
1	136063		St. w.	Tourist	83	83	124.0	28.2	4.7	1889	Harmar, Ohio
2	203932		St. w.	Tourist	517	474	156.8	27.9	7.6	1907	Port Blakely, Wash.
3	211673		St. s.	Tourist	33	28	58.4	16.2	5.6	1913	Boothbay Harbor, Me.
4	216368	LKSF	St. s.	TRACY BROTHERS	5,731	3,511	400.8	54.3	31.4	1918	Chester, Pa.
5	223468		St. s.	Tramp	59	27	62.8	22.2	6.2	1923	Elizabeth City, N. C.
6	24895		St. s.	Transfer	101	59	99.0	19.5	8.1	1872	Wilmington, Del.
7	145503		St. p.	TRANSFER	1,511	1,060	265.0	75.2	12.2	1888	Cleveland, Ohio
8	145426		St. s.	Transfer No. 3	130	65	92.7	22.0	10.0	1886	Philadelphia, Pa.
9	145476		St. s.	Transfer No. 6	142	71	91.0	20.0	9.5	1888	Wilmington, Del.
10	145581		St. s.	Transfer No. 7	129	64	90.1	22.2	10.5	1891	Elizabeth, N. J.
11	145585		St. s.	Transfer No. 8	131	65	90.1	22.2	10.5	1891	do
12	145587		St. s.	Transfer No. 9	196	98	101.7	29.0	10.9	1891	do
13	130444	KGLD	St. s.	Transfer No. 10	217	108	114.0	23.6	11.6	1889	Wilmington, Del.
14	145764		St. s.	TRANSFER No. 11	248	109	110.0	25.0	14.0	1898	do
15	145770		St. s.	TRANSFER No. 12	249	110	110.0	25.0	14.0	1898	do
16	145839		St. s.	TRANSFER No. 14	322	189	119.9	26.1	15.8	1900	Bath, Me.
17	145837		St. s.	TRANSFER No. 15	322	189	119.9	26.1	15.8	1900	do
18	200761	KSWQ	St. s.	TRANSFER No. 16	268	182	112.0	26.2	14.0	1904	Philadelphia, Pa.
19	200799	KTBJ	St. s.	TRANSFER No. 17	268	182	112.0	26.2	14.0	1904	do
20	200844	KTBV	St. s.	TRANSFER No. 18	268	182	112.0	26.2	14.0	1904	do
21	202631	KVDB	St. s.	TRANSFER No. 19	270	183	112.0	26.2	14.0	1905	do
22	202634	KVDC	St. s.	TRANSFER No. 20	270	183	112.0	26.2	14.0	1905	do
23	204859	MFNV	St. s.	TRANSFER No. 21	287	155	110.9	27.9	13.5	1908	Quincy, Mass.
24	223068	MFDS	St. s.	TRANSFORD II	1,625	962	245.0	40.1	17.7	1920	Elizabeth, N. J.
25	145079		St. s.	Transit	1,666	1,079	313.5	40.5	15.7	1875	San Francisco, Calif.
26	145381		St. s.	Transit	113	56	91.0	20.0	8.2	1884	Philadelphia, Pa.
27	145532		St. p.	Transit	156	124	122.0	24.0	3.9	1889	Brownville, Pa.
28	145042		St. p.	Transport	318	226	115.0	26.5	9.8	1875	Philadelphia, Pa.
29	145211		St. p.	Transport	1,594	797	254.1	45.9	14.0	1880	Wyandotte, Mich.
30	145779		St. s.	Transport	30	20	58.8	15.1	7.1	1898	Baltimore, Md.
31	145861		St. s.	Transport	162	102	94.9	27.4	10.2	1900	Brooklyn, N. Y.
32	207270	LBJR	St. s.	TRANSPORTATION	4,015	2,444	359.0	40.2	25.9	1910	Camden, N. J.
33	221205		St. w.	Transporter	387	256	163.5	33.5	5.5	1921	Elizabeth, Pa.
34	145424		St. s.	Traveler	135	63	106.0	22.0	10.7	1886	North Bend, Ore.
35	145390		St. s.	Tred Avon	676	598	151.2	33.3	8.4	1884	Baltimore, Md.
36	107742		St. s.	Trenton	40	27	57.7	17.2	6.9	1902	Athens, N. Y.
37	219394	LVCQ	St. s.	TRIMOUNTAIN	6,385	3,942	416.9	56.2	31.0	1919	Quincy, Mass.
38	215915	LJNS	St. s.	Trinidad	974	551	209.0	42.0	14.1	1917	Fairhaven, Calif.
39	212566	LDPK	St. s.	TRINIDADIAN	2,450	1,705	295.0	39.0	25.4	1892	Newcastle, England
40	145357		St. s.	Trio	16	11	54.1	12.3	5.0	1883	Buffalo, N. Y.
41	218311	LRPQ	St. s.	TRIPP	5,703	3,513	409.8	54.2	27.7	1919	Portland, Ore.
42	200001		St. s.	TRISTAN	2,294	1,666	247.0	43.7	28.4	1911	Ecorse, Mich.
43	106629		St. s.	Triton	98	66	84.8	19.0	9.0	1889	Philadelphia, Pa.
44	145568	KJBI	St. s.	Triton	259	129	114.5	26.5	14.5	1890	Boston, Mass.
45	145816		St. s.	Triton	35	24	52.8	15.4	6.5	1889	Buffalo, N. Y.
46	145526		St. s.	Triumph	54	27	64.0	19.7	8.0	1889	Parkersburg, Ore.
47	127710		St. s.	Trojan	46	31	69.3	16.8	7.0	1902	New Baltimore, N. Y.
48	206129		St. p.	TROJAN	2,571	1,739	317.2	42.5	12.5	1909	Newburgh, N. Y.
49	223506		St. s.	TROJAN	197	114	104.7	24.5	12.2	1905	Philadelphia, Pa.
50	216093	LJVR	St. s.	TRUJILLO	2,114	1,282	251.0	43.5	21.0	1918	Lorain, Ohio
51	117039	KQTN	St. s.	TUARR	374	254	140.5	26.0	15.5	1901	Port Richmond, N. Y.
52	218796	LSNW	St. s.	TULSA	5,093	3,113	390.0	51.2	27.6	1919	Hog Island, Pa.
53	221262	MCSL	St. s.	TULSAOAS	7,170	4,346	431.0	59.2	33.4	1921	Baltimore, Md.
54	145928		St. s.	Tupper	67	40	62.9	17.1	7.0	1902	Brunswick, Ga.
55	107661		St. s.	Turcamo Boys	35	24	57.7	15.8	6.5	1901	Solomons, Md.
56	212603	LDQW	St. s.	TURRIALBA	4,572	2,808	378.8	50.3	29.1	1909	Belfast, Ireland
57	220948		St. s.	TUSCALOOSA	1,537	1,436	280.1	49.1	10.0	1920	St. Louis, Mo.
58	220885	MCDK	St. s.	TUSCALOOSA CITY	5,686	3,450	424.2	56.2	26.5	1920	Chickasaw, Ala.
59	203795	KVSW	St. s.	TUSCAN	2,415	1,355	275.5	42.1	18.0	1907	Sparrows Point, Md.
60	221543	MDBW	St. s.	TUSTEM	6,882	4,255	425.0	57.2	33.1	1921	Oakland, Calif.
61	200636		St. s.	TUXEDO	1,483	1,008	205.5	43.5	16.4	1904	Wilmington, Del.
62	216142		St. w.	Twilla S.	120	64	105.0	21.0	3.2	1917	Knoxwood, Ala.
63	205912		St. w.	Twin Cities	418	375	151.0	32.1	4.8	1908	Cello, Ore.

^a Eliza H.
^b Elaise.
^c Wenona.
^d Wm. Hell.
^e Pete Langan.
^f Peterson-Miller Box Co.
¹ Formerly st. p.
² Formerly st. s. Avondale.

³ Formerly st. s.
⁴ Formerly st. s. Transfer No. 13.
⁵ Formerly st. s. Transfer No. 21.
⁶ Formerly st. s. Transfer No. 21.
⁷ Formerly st. s. Molosse.
⁸ Formerly st. s. Aquidaban.

Line No.	Service	Crew	Horsepower	Name of owner	Home port	Address of owner
1	Pas.	13	160	H. Weber.....	St. Louis, Mo.....	715 Ohio Street, Cairo, Ill.
2	Pas.	19	500	Puget Sound Navigation Co. (Nev.).....	Seattle, Wash.....	52 Colman Dock
3	Frt.	2	150	Casco Bay Lines (Me.).....	Portland, Me.....	Customhouse Wharf.
4	Tnk.	37	3,500	Avondale Transport Corporation (N. Y.).....	New York, N. Y.....	1 Broadway.
5	Frt.	3	60	B. G. Willis.....	Elizabeth City, N. C.....	Edenton, N. C.
6	Frt.	5	212	Baltimore & Ohio R. R. Co. (Md.).....	Baltimore, Md.....	Baltimore and Charles Streets.
7	Fer.	15	4,000	Wabash Ry. Co. (Mich.).....	Detroit, Mich.....	115 Twelfth Street.
8	Tow.	11	500	New York, New Haven & Hartford R. R. Co. (Conn.).....	New Haven, Conn.....	Meadow and Water Streets.
9	Tow.	13	600	do.....	do.....	Do.
10	Tow.	13	600	do.....	do.....	Do.
11	Frt.	13	600	do.....	do.....	Do.
12	Tow.	13	600	do.....	do.....	Do.
13	Tow.	13	600	do.....	do.....	Do.
14	Tow.	13	750	do.....	do.....	Do.
15	Tow.	13	750	do.....	do.....	Do.
16	Tow.	13	1,200	do.....	do.....	Do.
17	Tow.	16	1,500	do.....	do.....	Do.
18	Tow.	13	1,500	do.....	do.....	Do.
19	Tow.	13	1,000	do.....	do.....	Do.
20	Tow.	13	1,500	do.....	do.....	Do.
21	Tow.	5	500	do.....	do.....	Do.
22	Tow.	5	500	do.....	do.....	Do.
23	Tow.	7	1,000	do.....	do.....	Do.
24	Frt.	25	700	New England S. S. Co. (Conn.).....	New York, N. Y.....	Pier 14, North River.
25	Fer.	13	500	Central Pacific Ry. Co. (Utah).....	San Francisco, Calif.....	65 Market Street.
26	Tow.	5	350	Ira T. Walker.....	Philadelphia, Pa.....	113 Walnut Street.
27	Tow.	13	530	John W. Hubbard.....	Pittsburgh, Pa.....	501 Granite Building.
28	Fer.	5	250	Rhinebeck & Kingston Ferry Co. (N. Y.).....	Albany, N. Y.....	Kingston, N. Y.
29	Fer.	16	2,000	Wabash Railway Co. (Mich.).....	Detroit, Mich.....	115 Twelfth Street.
30	Tow.	3	109	Atlantic Transport Co. (W. Va.).....	Baltimore, Md.....	Chamber of Commerce Building.
31	Frt.	7	600	State Service Corporation (N. Y.).....	New York, N. Y.....	2 Degraw Street (B.).
32	Frt.	38	2,000	Coastwise Transportation Corporation (Me.).....	Portland, Me.....	331 St. John Street.
33	Tow.	17	500	Wheeling Steel Corporation (Del.).....	Pittsburgh, Pa.....	Wheeling, W. Va.
34	Whl.	10	284	California Sea Products Co. (Calif.).....	San Francisco, Calif.....	332 Pine Street.
35	Frt.	28	500	Refinery Transportation Co. (Md.).....	Baltimore, Md.....	Piper Building.
36	Tow.	4	10	Trenton-Philadelphia Steamboat Co. (Del.).....	Wilmington, Del.....	7 West Tenth Street.
37	Tnk.	35	2,600	Trimountain S. S. Corporation (Del.).....	do.....	Do.
38	Frt.	17	650	Hammond Lumber Co. (Del.).....	San Francisco, Calif.....	310 Sansome Street.
39	Tnk.	26	975	Gulf Refining Co. (Tex.).....	Port Arthur, Tex.....	Dock 29.
40	Tow.	6	65	Harold M. Holthe.....	Grand Haven, Mich.....	Muskegon, Mich.
41	Frt.	44	2,500	United States Shipping Board.....	Portland, Ore.....	514 Spalding Building.
42	Frt.	24	1,300	Hammermill Paper Co. (Pa.).....	Erle, Pa.....	East Lake Road.
43	Tow.	8	375	Tugboat Triton Co. (Del.).....	Philadelphia, Pa.....	Pier 34, South Wharves.
44	Tow.	14	700	Durham Navigation Corporation (Del.).....	New York, N. Y.....	8 Bridge Street.
45	Tow.	5	190	Whitehall Triton Corporation (N. Y.).....	Albany, N. Y.....	Whitehall, N. Y.
46	Tow.	4	300	Washington Tug & Barge Co. (Wash.).....	Seattle, Wash.....	32 Coleman Dock.
47	Tow.	4	200	B. R. Roome.....	New York, N. Y.....	80 South Street.
48	Pas.	100	2,500	Hudson River Navigation Corporation (Del.).....	do.....	Pier 32, North River.
49	Tow.	11	650	Intracoastal Towing & Transportation Co. (Tex.).....	Houston, Tex.....	302 Larendon Building.
50	Frt.	26	2,500	Atlantic & Caribbean Steam Navigation Co. (Del.).....	Wilmington, Del.....	Du Pont Building.
51	Tow.	17	900	Joseph F. O'Boyle.....	New York, N. Y.....	11 Moore Street.
52	Frt.	33	2,500	South Atlantic S. S. Co. (Del.).....	Savannah, Ga.....	7 West Tenth Street, Wilmington, Del.
53	Tnk.	34	2,750	Associated Oil Co. (Calif.).....	San Francisco, Calif.....	79 New Montgomery Street.
54	Tow.	6	100	A. P. St. Phillip.....	Miami, Fla.....	262 Northwest 51st Street.
55	Tow.	5	119	B. Turcamo Towing Corporation (N. Y.).....	New York, N. Y.....	Foot Cropsey Avenue and Twenty-fourth Avenue.
56	Pas.	90	3,650	United Fruit Steamship Corporation (Del.).....	do.....	17 Battery Place.
57	Frt.	14	800	Inland Waterways Corporation (Ala.).....	Mobile, Ala.....	320 Maher Building.
58	Frt.	49	3,500	Isthmian S. S. Co. (Del.).....	New York, N. Y.....	50 Trinity Place.
59	Frt.	40	2,700	Merchants & Miners Transportation Co. (Md.).....	Baltimore, Md.....	112 South Gay Street.
60	Tnk.	32	3,200	Atlantic Refining Co. (Pa.).....	Philadelphia, Pa.....	260 South Broad Street.
61	Fer.	7	1,200	Erle R. R. Co. (N. Y.).....	New York, N. Y.....	50 Church Street.
62	Frt.	7	275	R. J. Wiggs.....	Mobile, Ala.....	Knoxwood, Ala.
63	Pas.	16	600	Willamette & Columbia River Towing Co. (Oreg.).....	Portland, Oreg.....	181 East Water Street.

⁷ Formerly st. s. Adonis.

^a British st. s. Augusta.

⁸ Formerly ^b British st. s. Cadagua.

^c British st. s. Trinidadian.

⁹ Formerly st. s. Penobscot.

¹⁰ Formerly ^a C. W. Woodward.

^b Water-Front.

^c Thomas F. O'Brien.

¹¹ Formerly st. s. Lake Ogden.

¹² Formerly st. s. Standard.

¹³ Formerly st. s. Alpha.

¹⁴ Formerly British st. s. Turrialba.

Line No.	Official No.	Signal letters	Rig	Name of vessel	Tonnage		Dimensions			When built	Where built
					Gross	Net	Length	Breadth	Depth		
1	145068		St. p.	Twin City	292	146	97.3	26.0	9.6	1864	Berkley, Va.
2	224715		St. p.	Twin City	28	28	65.0	16.0	4.1	1925	Ozark, Ark.
3	145600		St. s.	Two Brothers	37	18	54.0	14.0	6.6	1891	Sheboygan, Wis.
4	216639		St. s.	Two Dans	21	14	53.0	13.9	4.9	1918	Erie, Pa.
5	145399	LJPR	St. s.	Tyce	316	158	141.2	26.4	13.0	1884	Port Ludlow, Wash.
6	225012		St. s.	Tyce	87	59	77.1	20.6	7.6	1925	Hooquiam, Wash.
7	145870		St. s.	Tyonic	90	52	76.0	22.5	6.0	1901	San Francisco, Calif.
8	25275		St. s.	U. F. Washburn	141	102	93.0	17.0	9.7	1890	Lockport, N. Y.
9	25259		St. s.	U. S. Grant	35	17	61.0	17.0	6.5	1885	San Francisco, Calif.
10	95624		St. s.	U. S. La Vallee	29	19	56.1	12.2	4.8	1880	Brooklyn, N. Y.
11	218953		St. s.	Ufasco	90	61	83.6	20.7	8.2	1919	Detroit, Mich.
12	220094		St. s.	ULSTER	272	152	147.5	20.1	10.8	1920	Erie, Pa.
13	206540		St. s.	Ulster Davis	26	18	46.5	16.3	5.0	1909	Croton on Hudson, N. Y.
14	228198	MHDL	St. s.	ULUA	6,305	3,838	452.4	54.3	29.9	1917	Belfast, Ireland
15	227556		St. w.	Umatilla	551	532	159.7	34.2	5.6	1908	Celio, Ore.
16	211626		St. w.	Uncle Jim	6	6	39.1	9.9	2.4	1913	Bonnets Mill, Mo.
17	25334		St. s.	Uncle Sam	26	17	53.5	15.1	6.3	1901	Madison, Md.
18	25239		St. s.	Underwriter	170	85	112.7	22.0	11.3	1881	Camden, N. J.
19	221499		St. w.	Undine	516	485	170.0	28.5	7.3	1921	Portland, Ore.
20	205747		St. s.	Uneeda	66	61	82.2	23.0	3.6	1908	Fort Myers, Fla.
21	204382		St. s.	Uniflo	25	20	60.6	10.4	5.1	1907	Bayonne, N. J.
22	111391	KRMD	St. s.	Unimak	258	158	124.8	31.5	9.5	1902	Alameda, Calif.
23	209710	LCHV	St. s.	UNIMAK	148	101	100.0	19.2	12.4	1912	Seattle, Wash.
24	25316		St. s.	UNION	67	46	70.0	20.5	7.1	1899	San Francisco, Calif.
25	204340		St. s.	United Dry Docks No. 1	26	17	53.0	11.6	6.0	1907	New York, N. Y.
26	293306		St. s.	United Dry Docks No. 2	30	20	57.2	14.4	5.7	1906	Boston, Mass.
27	125220		St. s.	United Dry Docks No. 3	108	60	92.5	22.4	8.0	1874	Brooklyn, N. Y.
28	130522		St. s.	Unity	404	331	101.0	30.6	10.9	1890	Elm Park, N. Y.
29	219204	LTPK	St. s.	URSUR	2,637	1,619	251.0	43.6	26.1	1919	Chicago, Ill.
30	204149		St. s.	Urania	61	41	58.3	18.2	4.6	1907	Seattle, Wash.
31	212754		St. s.	Uranus	33	22	61.0	16.9	6.4	1914	Erie, Pa.
32	96562		St. s.	URGER	44	30	63.6	15.0	7.8	1901	Ferrysburg, Mich.
33	127641	LGFB	St. s.	USONA	1,310	745	212.6	40.2	13.2	1902	Toledo, Ohio
34	219817	LWDS	St. s.	UTACARBON	7,076	4,359	435.0	56.0	32.0	1920	Alameda, Calif.
35	200954		St. s.	Utica	3,533	2,658	325.0	44.2	30.9	1904	Wyandotte, Mich.
36	207842		St. s.	Utica	1,351	919	181.5	40.0	15.9	1910	Newburgh, N. Y.
37	25291	KJPF	St. s.	UTOWANA	392	217	157.0	27.8	15.9	1891	Philadelphia, Pa.
38	206565		St. s.	Uwanta	63	32	68.7	16.0	6.5	1911	Eliza Island, Wash.
39	220165	LWRF	St. s.	UWUUM	7,009	4,321	425.8	57.0	31.2	1920	Oakland, Calif.
40	101858	KQDN	St. s.	Valda	79	54	101.7	14.1	7.0	1900	South Boston, Mass.
41	206941		St. s.	Vallant	33	22	53.2	15.3	6.3	1909	Erie, Pa.
42	155011		St. p.	Vallejo	414	255	123.2	31.5	9.9	1879	East Portland, Ore.
43	161894		St. w.	Valletta	419	368	176.0	38.0	6.6	1901	Benicia, Calif.
44	225473		St. w.	Valley Belle	137	88	100.0	24.1	4.2	1926	Pittsburgh, Pa.
45	161819	KPDG	St. s.	VALLEY FORGE	558	352	158.0	29.0	18.0	1896	Wilmington, Del.
46	211828		St. w.	Valley Queen	156	156	158.0	28.0	4.0	1913	Jeffersonville, Ind.
47	91966	KHQV	St. s.	Van	719	535	190.0	26.0	9.0	1887	Wilmington, Del.
48	161637		St. s.	VANGUARD	80	40	81.0	17.2	9.0	1885	Pittsburgh, Pa.
49	201644	KTMJ	St. s.	Vanguard	358	228	137.5	32.5	10.8	1904	Alameda, Calif.
50	215120		St. s.	Vashon II	99	56	105.6	22.6	6.8	1917	Burton, Wash.
51	221333		St. s.	Vashona	99	53	110.1	22.9	6.5	1921	Dockton, Wash.
52	220072	MBPR	St. s.	VEEDOL	1,224	698	220.0	37.6	15.8	1920	Mariners Harbor, N. Y.
53	202865		St. s.	VEGA	4,382	3,205	416.0	50.0	28.0	1906	Cleveland, Ohio
54	219657	LVSB	St. s.	VELMA LYRES	2,606	1,612	251.0	43.6	26.2	1920	Duluth, Minn.
55	214325	LFSN	St. s.	VENEZUELA	5,641	3,443	380.0	48.7	32.5	1915	Amsterdam, Holland
56	127016		St. s.	Venice	60	41	92.6	13.7	8.0	1893	Ithaca, N. Y.
57	220837		St. s.	VENTNOR	773	525	158.9	35.1	14.8	1920	Wilmington, Del.
58	161871	KQML	St. s.	VENTURA	5,986	3,598	400.0	50.2	18.1	1900	Philadelphia, Pa.
59	10038		St. s.	Venture	42	30	63.2	13.2	5.9	1863	do.
60	161876		St. s.	VENUS	3,719	2,766	346.0	48.0	28.0	1901	Lorain, Ohio
61	213513		St. s.	Venus	32	21	61.0	16.8	6.4	1915	Erie, Pa.
62	223930		St. s.	Venus	22	15	57.1	14.0	5.4	1923	St. James, Mich.
63	92525		St. s.	Veribest	50	26	61.2	18.0	7.0	1893	Athens, N. Y.

1 Formerly st. s. Henry Lloyd.
 2 Formerly British st. s. Ulua.
 3 Formerly U. S. Eng. Corps dredge Umatilla.
 4 Formerly st. w. Echo.
 5 Formerly st. s. Irene.
 6 Formerly st. s. Redwood City.
 7 Formerly st. s. ^aA. _bJames Shewan & Sons, Incorporated.

^a ga. y. Nanna.
^b ga. y. Mittle.
^c st. s. Emily.
 8 Formerly st. s. O. L. Marchal.
 9 Formerly st. s. ^aNew York Central Lighterage Co. No. 14. ^bNew York Central No. 14.
 10 Formerly st. s. Lake Getaway.
 11 Formerly st. s. H. J. Dornbos.

Line No.	Service	Crew	Horsepower	Name of owner	Home port	Address of owner
1	Fer.	5	400	City of Portsmouth and the County of Norfolk.	Norfolk, Va.	Portsmouth, Va.
2	Pas.	2	20	William A. Sossaman	Memphis, Tenn.	Ozark, Ark.
3	Fsh.	6	125	Ole Hansen	Millwaukee, Wis.	1170 Scott Street.
4	Fsh.	4	60	Ashtabula Fish Co. (Ohio)	Erie, Pa.	Ashtabula, Ohio.
5	Tow.	12	1,000	Bellingham Tug & Barge Co. (Wash.)	Seattle, Wash.	1214 Cornwall Avenue.
6	Tow.	7	300	Hubble Towing Co. (Wash.)	do	Hoquiam, Wash.
7	Tow.	7	80	Bank of Anchorage (Alaska)	Seward, Alaska	Anchorage, Alaska.
8	Frt.	4	80	A. N. Van Etten	New York, N. Y.	Jersey City, N. J.
9	Tow.	3	90	Roy J. Osborn	San Francisco, Calif.	5668 Broadway, Oakland, Calif.
10	Tow.	3	75	James E. Cashman	Burlington, Vt.	
11	Tow.	8	892	Detroit Material & Transportation Co. (Mich.)	Detroit, Mich.	Transportation Building.
12	Frt.	12	400	New York Canal & Great Lakes Corporation (Del.)	New York, N. Y.	67 Wall Street.
13	Tow.	3	75	American Pipe & Construction Co. (N. J.)	Albany, N. Y.	Amsterdam, N. Y.
14	Pas.	150	6,000	United Fruit S. S. Corporation (Del.)	New York, N. Y.	17 Battery Place.
15	Tow.	7	750	Willamette & Columbia River Towing Co. (Oreg.)	Portland, Oreg.	181 East Water Street.
16	Tow.	2	25	J. M. Hays Industries (Mo.)	St. Louis, Mo.	Jefferson City, Mo.
17	Frt.	4	100	Richmond Sand & Gravel Corporation (Va.)	Norfolk, Va.	434 West York Street.
18	Pt.	10	400	Associated Branch Pilots (La.)	New Orleans, La.	Maison Blanche Building.
19	Pas.	1	260	Harkins Transportation Co. (Oreg.)	Portland, Oreg.	Municipal Dock No. 2.
20	Frt.	11	40	Calocsahatchee River Steamboat Co. (Fla.)	Key West, Fla.	Fort Myers, Fla.
21	Msc.	1	50	Paul A. Talbot	New York, N. Y.	466 Lexington Avenue.
22	Frt.	18	250	Howard G. Beadle	San Francisco, Calif.	320 Market Street.
23	Whl.	10	350	American Pacific Whaling Co. (S. Dak.)	Seattle, Wash.	L. C. Smith Building.
24	Pas.	1	100	Union Iron Works Co. (N. J.)	San Francisco, Calif.	215 Market Street.
25	Frt.	4	100	United Dry Docks (N. Y.)	New York, N. Y.	11 Broadway.
26	Msc.	3	360	do	do	Do.
27	Msc.	5	100	do	do	Do.
28	Frt.	6	281	James Kelly	do	Elizabeth, N. J.
29	Frt.	32	1,500	Merchants & Miners Transportation Co.	Baltimore, Md.	112 South Gay Street.
30	Frt.	2	75	H. D. Hanson	Seattle, Wash.	1511 Fourth Street, Bremerton, Wash.
31	Fsh.	6	90	Keystone Fish Co. (Pa.)	Erie, Pa.	915 Liberty Street.
32	Tow.	8	150	State of New York	Albany, N. Y.	Public Works Building.
33	Frt.	23	600	F. D. Gleason Coal Co. (Mich.)	Detroit, Mich.	28 Campau Building.
34	Tnk.	36	3,300	Union Oil Co. of California (Calif.)	Los Angeles, Calif.	Union Oil Building.
35	Frt.	17	1,700	Great Lakes Transit Corporation (N. Y.)	Buffalo, N. Y.	223 Erie Street.
36	Fer.	8	1,400	New York Central R. R. Co. (N. Y.)	New York, N. Y.	6 Beaver Street.
37	Frt.	14	212	Phillip Shore Shipping Co. (Fla.)	Tampa, Fla.	Stovall Building.
38	Fsh.	0	100	Pacific American Fisheries (Me.)	Seattle, Wash.	South Bellingham, Wash.
39	Tnk.	32	3,200	Vacuum Oil Co. (N. Y.)	New York, N. Y.	61 Broadway.
40	Pas.	7	270	Charles F. Frajtoek	do	Elizabeth, N. J.
41	Fsh.	3	60	Max Moore	Port Huron, Mich.	Max Moore Fish House, Quay Street.
42	Fer.	5	455	Mare Island Ferry (Calif.)	San Francisco, Calif.	Valejo, Calif.
43	Frt.	13	120	Farmers Transportation Co. (Calif.)	do	351 California Street.
44	Tow.	5	156	William E. Bryant	Pittsburgh, Pa.	Point Pleasant, W. Va.
45	Tow.	19	1,000	Reading Co. (Pa.)	Philadelphia, Pa.	Reading Terminal.
46	Pas.	11	330	Valley Line Steamers (Del.)	Memphis, Tenn.	Box 711.
47	Frt.	25	400	Henry W. Dixon	New York, N. Y.	2034 Newkirk Avenue (B).
48	Tow.	7	490	West Kentucky Coal Co.	Memphis, Tenn.	Foot Butler Street.
49	Frt.	20	450	H. A. Richardson	San Francisco, Calif.	320 Market Street.
50	Pas.	4	500	Kitsap County Transportation Co. (Wash.)	Seattle, Wash.	Grand Trunk Dock.
51	Pas.	5	200	Vashon Navigation Co. (Wash.)	Tacoma, Wash.	715 South J Street.
52	Tnk.	20	700	Tidewater Oil Co. (N. J.)	New York, N. Y.	17 Battery Place.
53	Frt.	21	1,400	Interlake S. S. Co. (Ohio)	Cleveland, Ohio	Union Trust Building.
54	Frt.	28	1,500	Lykes Bros. S. S. Co. (La.)	Houston, Tex.	Cotton Exchange Building.
55	Pas.	128	3,350	Panama Mail S. S. Co. (Del.)	San Francisco, Calif.	2 Pine Street.
56	Pas.	7	250	L. B. Broderick	Cleveland, Ohio	3193 West Sixty-first St.
57	Fer.	8	900	Reading Co. (Pa.)	Philadelphia, Pa.	Reading Terminal.
58	Pas.	127	8,508	Oceanic S. S. Co. (Calif.)	San Francisco, Calif.	215 Market Street.
59	Frt.	4	70	Norfolk Lighterage Co. (Va.)	Norfolk, Va.	Foot Commerce Street.
60	Frt.	27	1,450	Interlake Steamship Co. (Ohio)	Cleveland, Ohio	Union Trust Building.
61	Fsh.	6	90	Keystone Fish Co. (Pa.)	Erie, Pa.	915 Liberty Street.
62	Fsh.	4	175	John McCann	Grand Haven, Mich.	St. James, Mich.
63	Tow.	4	125	American & Cuban Steamship Line (N. Y.)	New York, N. Y.	39 Cortlandt Street.

¹¹ Formerly st. s. Charles Beatty.

¹² Formerly (a) st. s. Valda, (b) st. y. Wassahlekon.

¹³ Formerly st. w. (a) Joe Horton Fall, (b) Jo Horton Fall.

¹⁴ Formerly st. s. Manteo.

¹⁵ Formerly st. s. Pendennis White.

¹⁶ Formerly st. s. (a) Lake Flournoy.

(b) Southseas.

¹⁷ Formerly Dutch st. s. Venezuela.

¹⁸ Formerly st. s. (a) Clara, (b) Venice, (c) British st. y. Venice.

¹⁹ Formerly st. s. Grace Titus.

²⁰ Formerly st. s. Mabel.

Line No.	Official No.	Signal letters	Rig	Name of vessel	Tonnage		Dimensions			When built	Where built
					Gross	Net	Length	Breadth	Depth		
1 4 5 6 7 8 9 10 11	219268	LTSP	St. s.	¹ VERMAR.....□○	5,567	3,428	410.0	54.2	27.6	1919	Portland, Oreg.....
	161944		St. p.	VERMONT.....	1,195	608	251.5	34.0	10.6	1903	Shelburne, Vt.....
	212456	St. s.	VERMONT.....	99	51	71.0	20.0	12.5	1914	Cleveland, Ohio.....	
	204684	St. s.	VERONA.....	5,880	4,516	480.0	52.0	30.0	1907	Lorain, Ohio.....	
	207675	St. s.	Verona.....□	181	123	112.9	22.8	7.3	1910	Dockton, Wash.....	
	161907	St. w.	VESTA.....	89	89	135.0	23.4	4.1	1902	Pittsburgh, Pa.....	
	210632	LCTF	St. s.	VESTA.....□⊕	3,663	2,223	321.7	46.2	27.5	1913	Camden, N. Y.....
	161703		St. s.	Vesta.....	58	29	75.0	17.7	7.6	1892	Baltimore, Md.....
	212846		St. s.	² Viatle.....	99	67	73.2	22.3	9.7	1913	Tottenville, N. Y.....
	210558	St. w.	³ Vickburg.....	73	73	117.0	27.4	3.4	1912	Jeffersonville, Ind.....	
221271	MCSR	St. s.	VICKSBURG.....○	2571	410	200.0	40.0	7.9	1921	Charleston, W. Va.....	
12	228462		St. s.	VICTOR.....	324	220	115.5	32.6	12.7	1920	Kearney, N. J.....
13	221053		St. s.	Victor T. Kelly.....	113	76	89.6	22.0	10.0	1920	Keyport, N. J.....
14	95532		St. s.	⁴ Victoria.....	77	38	82.1	17.5	8.8	1878	Camden, N. J.....
15	161826	KNRM	St. s.	⁵ Victoria.....□⊕	3,868	2,415	361.1	40.1	19.0	1870	Dumharton, Scotland.....
16	166615		St. s.	⁶ VICTORIA.....	596	405	122.0	36.0	11.0	1917	Buffalo, N. Y.....
17	217060	LNHF	El. s.	⁷ VICTORIOUS.....□+○	7,507	4,753	440.0	56.0	35.2	1918	Alameda, Calif.....
18	218512		St. s.	Victorious.....	30	18	50.4	14.2	7.6	1919	Brooklyn, N. Y.....
19	161758		St. s.	VICTORY.....△	4,627	3,707	459.0	48.3	22.5	1895	Chicago, Ill.....
20	203626		St. s.	VICTORY.....	96	65	68.5	20.1	8.4	1906	Philadelphia, Pa.....
21	207600		St. s.	⁷ Victory.....	61	42	69.0	18.0	5.8	1910	Detroit, Mich.....
22	218194		St. w.	VICTORY.....	243	190	141.2	27.0	5.6	1919	Pittsburgh, Pa.....
23	161735		St. s.	Vigilant.....	15	7	47.5	12.0	5.2	1894	Boston, Mass.....
24	161920		St. s.	Vigilant.....	98	66	74.6	20.8	9.8	1902	Long Island City, N. Y.....
25	161612		St. s.	⁸ VIKING.....	1,117	943	217.4	37.1	15.0	1889	Buffalo, N. Y.....
26	215750		St. s.	Viking II.....	8	5	46.0	11.3	2.9	1917	Astoria, Oreg.....
27	202733		St. s.	⁹ Vim.....	36	21	52.9	15.0	6.8	1905	Boston, Mass.....
28	161690		St. s.	Vinhalven.....	186	126	100.0	16.0	7.5	1892	Searsport, Me.....
29	218850	LSQP	St. s.	VINCENT.....□+○	6,210	3,857	395.5	55.0	31.4	1919	Kearny, N. J.....
30	200488		St. s.	Virge.....	70	47	79.0	17.5	6.0	1903	New Orleans, La.....
31	206532		St. s.	Virgil G. Bogue.....□	170	91	115.7	24.0	11.6	1909	Long Beach, Calif.....
32	3930		St. s.	¹⁰ VIRGINIA.....	1,075	648	201.2	39.0	16.2	1902	Richmond, Va.....
33	92176		St. s.	¹¹ Virginia.....	41	20	62.5	15.9	6.8	1890	Philadelphia, Pa.....
34	136685		St. s.	¹² Virginia.....	106	72	90.0	20.5	10.6	1898	Madison, Md.....
35	161712		St. s.	Virginia.....	157	78	113.2	19.6	10.7	1893	Borden Town, N. J.....
36	161775		St. p.	Virginia.....	818	607	156.0	36.6	13.3	1896	Chester, Pa.....
37	161909		St. s.	VIRGINIA.....	635	354	191.0	32.0	12.0	1902	Richmond, Va.....
38	161945		St. p.	VIRGINIA.....	868	614	181.0	34.2	9.4	1903	Sparrows Point, Md.....
39	203364		St. s.	Virginia.....	71	48	66.3	18.5	6.3	1900	Bath, Me.....
40	209380		St. s.	VIRGINIA.....	292	179	105.0	27.1	8.0	1911	Newport News, Va.....
41	212640		St. s.	VIRGINIA.....	99	51	71.0	20.0	12.5	1914	Cleveland, Ohio.....
42	215371	LIINP MIIBN	St. s.	VIRGINIA.....□⊕	6,457	4,012	416.8	56.1	52.7	1917	Quincy, Mass.....
43	227983		El. s.	¹³ VIRGINIA.....□+⊕	20,773	12,167	586.4	80.3	20.5	1928	Newport News, Va.....
44	222170		St. s.	Virginia V.....	122	83	115.9	24.1	7.1	1922	Olalla, Wash.....
45	201416		St. s.	¹⁴ Virginia Citizen.....	14	7	45.3	13.9	4.0	1904	Bowlers, Va.....
46	217756		St. s.	Virginia Dule.....	8	5	30.7	9.0	3.3	1909	South Haven, Mich.....
47	216400	LKTM	St. s.	¹⁵ VIRGINIA DESPATCH.....+	2,013	1,245	251.0	43.5	20.0	1918	Lorain, Ohio.....
48	210641		St. s.	¹⁶ Virginia Lee.....	74	50	69.2	18.8	8.4	1912	Brooklyn, N. Y.....
49	228015		St. s.	VIRGINIA LEE.....	2,158	1,189	291.0	50.1	16.5	1928	Quincy, Mass.....
50	93369	KSJF LKVV	St. s.	¹⁶ VIRGINIAN.....□⊕	8,015	5,044	491.5	58.2	24.4	1903	Sparrows Point, Md.....
51	216491		St. s.	VITTORIO EMMANUELE III.....+○	4,855	3,601	380.0	53.2	27.0	1918	Seattle, Wash.....
52	217835	LQNW	St. s.	Volant.....+	415	197	142.0	31.6	14.4	1919	South Somerset, Mass.....
53	203115		St. w.	Volcano.....○	66	66	122.0	22.0	4.8	1906	Parkersburg, W. Va.....
54	214596		St. w.	Volcano.....	186	119	126.5	25.8	4.0	1916	Dravosburg, Pa.....
55	161574		St. s.	Volunteer.....	97	48	85.0	20.1	8.0	1887	Philadelphia, Pa.....
56	216762	LMND LWFS	St. s.	VOLUNTEER.....□+○	7,717	5,791	410.0	56.0	29.0	1918	Alameda, Calif.....
57	219846		St. s.	¹⁷ VOLUSIA.....□+○	2,686	1,665	253.4	43.8	26.3	1920	Superior, Wis.....
58	161543		St. w.	Voyager.....	99	99	134.4	23.8	4.1	1885	Pittsburgh, Pa.....
59	207142		St. w.	Vulcan.....	182	182	140.0	28.6	4.8	1910	Marietta, Ohio.....
60	223781		St. s.	¹⁸ VULCAN.....	157	93	92.4	22.0	11.3	1909	Quincy, Mass.....
61	207560		St. s.	W. Riedal.....	16	11	38.5	11.3	3.5	1910	Northport, Mich.....
62	107063		St. s.	¹⁹ W. A. Forman.....	39	26	53.2	16.8	6.8	1901	Tottenville, N. Y.....
63	202600		St. s.	²⁰ W. A. Kirk.....	61	41	65.6	19.0	8.0	1905	New Baltimore, N. Y.....

¹ Formerly st. s. Circeus.
² Formerly st. s. C. G. Ackerman.
³ Formerly st. w. City of Cairo.
⁴ Formerly st. s. Hercules.
⁵ Formerly {a British st. s. Parthia.
 {b st. s. Parthia.
⁶ Formerly barge Accommodation.

⁷ Formerly st. s. Alex J. Sullivan.
 {ast. s. Viking.
⁸ Formerly {b Br. st. s. Clinton.
 {c Br. st. s. Cylaton.
⁹ Formerly st. s. Le Baron H. Jenkins.
¹⁰ Formerly st. s. Berkeley.

Line No.	Service	Crew	Horsepower	Name of owner	Home port	Address of owner
1	Frt.	44	2,500	Calmer Steamship Corporation (Del.)	New York, N. Y.	25 Broadway.
2	Pas.	45	1,350	Champlain Transportation Co.	Burlington, Vt.	181 Battery Place.
3	Tow.	9	750	Great Lakes Towing Co. (N. J.)	Duluth, Minn.	N. P. Dock.
4	Frt.	32	1,600	Interlake S. S. Co. (Ohio)	Cleveland, Ohio	Union Trust Building.
5	Pas.	9	500	Kitsap County Transportation Co. (Wash.)	Seattle, Wash.	Grand Trunk Dock.
6	Tow.	9	450	Vesta Coal Co. (Pa.)	Pittsburgh, Pa.	311 Ross Street.
7	Tnk.	32	1,700	Standard Transportation Co. (Del.)	New York, N. Y.	25 Broadway.
8	Tow.	5	275	Mystic Steamship Co. (Mass.), trustees	Boston, Mass.	250 Stuart Street.
9	Tow.	9	400	Fred B. Dalzell	New York, N. Y.	24 State Street.
10	Fer.	14	100	Mississippi River Ferry Co. (Tenn.)	Baton Rouge, La.	Vicksburg, Miss.
11	Tow.	4	750	War Department, Mississippi-Warrior Service.	New Orleans, La.	Customhouse.
12	Tow.	5	550	Lehigh Valley R. R. Co. (N. J.)	New York, N. Y.	143 Liberty Street.
13	Tow.	5	400	Atlantic Lighterage Corporation (N. Y.)	do.	17 Battery Place.
14	Tow.	9	234	Cornell Steamboat Co. (N. Y.)	Albany, N. Y.	Kingston, N. Y.
15	Pas.	105	2,780	Alaska Steamship Co. (Nev.)	New York, N. Y.	120 Broadway.
16	Frt.	8	100	Buffalo Gravel Corporation (N. Y.)	Buffalo, N. Y.	19 Hudson Street.
17	Frt.	90	3,000	United States Shipping Board	San Francisco, Calif.	309 Pine Street.
18	Tow.	4	85	Gowanus Towing Co. (N. Y.)	New York, N. Y.	Foot of Smith Street.
19	Frt.	29	1,500	Interlake Steamship Co. (Ohio)	Cleveland, Ohio	Union Trust Building.
20	Tow.	7	100	Tug Victory Corporation (N. Y.)	New York, N. Y.	34 Whitehall Street.
21	Pas.	3	63	Brockville & Morristown Transportation Co.	Ogdensburg, N. Y.	Morristown, N. Y.
22	Tow.	8	400	Keystone Sand & Supply Co. (Pa.)	Pittsburgh, Pa.	300 Penn Avenue.
23	Fsh.	5	50	Taftman & Mack Fish & Trap Co. (R. I.)	Newport, R. I.	89 Long Wharf.
24	Tow.	5	250	Marine Equipment Corporation (Del.)	New York, N. Y.	17 Battery Place.
25	Frt.	14	500	Seneca Washed Gravel Corporation (N. Y.)	Buffalo, N. Y.	Ellicott Square Building.
26	Tow.	1	50	Astoria Lumber Co. (Oreg.)	Astoria, Oreg.	Foot Bond Street.
27	Tow.	2	175	Robert S. Hayes (R. I.)	Newport, R. I.	311 Thamos Street.
28	Pas.	9	135	Vinalhaven & Rockland Steamboat Co. (Me.)	Rockland, Me.	Tillson's Wharf.
29	Frt.	64	2,500	United States Shipping Board	Newark, N. J.	Kearny, N. J.
30	Fer.	8	140	Burnside & Donaldsonville Packet Co. (La.)	New Orleans, La.	171 Walnut Street.
31	Tow.	6	750	Western Pacific Railroad Co. (Calif.)	San Francisco, Calif.	216 Montgomery Street.
32	Pas.	35	1,300	Pere Marquette Line Steamer (Mich.)	Grand Haven, Mich.	Manistee, Mich.
33	Tow.	9	250	Norfolk Lighterage Co. (Va.)	Norfolk, Va.	Foot Commerce Street.
34	Tow.	12	150	Norfolk Dredging Co. (Va.)	do.	Campostella Wharf, Berkley, Va.
35	Fsh.	8	60	Morris Fisher Co. (Va.)	Reedville, Va.	General Delivery.
36	Fer.	6	500	City of Portsmouth and the county of Norfolk.	Norfolk, Va.	Portsmouth, Va.
37	Pas.	23	2,400	Chesapeake & Ohio Ry. Co. (Va.)	Newport News, Va.	C. & O. Building.
38	Frt.	35	750	Baltimore & Virginia Steamboat Co. (Md.)	Baltimore, Md.	Pier 3, Light Street.
39	Pas.	6	360	Samoset Steamboat Co. (Me.)	Bath, Me.	Boothbay Harbor, Me.
40	Pas.	10	250	Buxton Line (Va.)	Norfolk, Va.	Water and Church Streets.
41	Tow.	4	750	Great Lakes Towing Co. (N. J.)	Duluth, Minn.	N. P. Dock.
42	Tnk.	35	3,000	Texas Co. (Del.)	Wilmington, Del.	7 West Tenth Street.
43	Pas.	380	17,000	American Line S. S. Corporation (Del.)	New York, N. Y.	1 Broadway.
44	Pas.	8	400	West Pass Transportation Co. (Wash.)	Seattle, Wash.	Pier 4.
45	Tow.	3	70	Maud R. Wright	Philadelphia, Pa.	Pennsgrove, N. J.
46	Fsh.	3	8	David Vlischer	Grand Haven, Mich.	South Haven, Mich.
47	Frt.	27	1,300	Eastern Steamship Lines (Me.)	Newport News, Va.	Richmond, Va., Box 1434.
48	Tow.	5	290	Lee Transl Corporation (N. Y.)	New York, N. Y.	44 Whitehall Street.
49	Pas.	45	2,400	New York, Philadelphia & Norfolk R. R. Co. (Va.)	Cape Charles, Va.	
50	Frt.	46	5,200	American-Hawaiian Steamship Co. (N. J.)	New York, N. Y.	10 Bridge Street.
51	Frt.	39	2,500	United States Shipping Board	Seattle, Wash.	841 Railroad Avenue South.
52	Tow.	29	1,000	Davison Chemical Co. (Md.)	Baltimore, Md.	Garrett Building.
53	Tow.	10	350	Warrior Transportation Corporation (Del.)	Mobile, Ala.	Tuscaloosa, Ala.
54	Tow.	15	450	Mengel Co. (N. J.)	Louisville, Ky.	Eleventh and Dumesnil Street.
55	Tow.	6	300	Jacksonville Forwarding Co. (Fla.)	Jacksonville, Fla.	Foot Laura Street.
56	Frt.	45	2,500	United States Shipping Board	San Francisco, Calif.	309 Pine Street.
57	Frt.	33	1,400	Merchants & Miners Transportation Co. (Md.)	Baltimore, Md.	112 South Gay Street.
58	Tow.	14	400	Pittsburgh Coal Co. (Pa.)	Pittsburgh, Pa.	Oliver Building.
59	Tow.	9	500	Vesta Coal Co. (Pa.)	do.	311 Ross Street.
60	Frb.	12	400	City of Norfolk	Norfolk, Va.	Water Bureau.
61	Fsh.	3	12	E. J. La Way	Grand Haven, Mich.	105 East State Street, Cheboygan, Mich.
62	Tow.	5	200	Reichert Towing Line (N. Y.)	New York, N. Y.	Foot Du Pont Street (B.).
63	Tow.	5	150	New York Towing & Transportation Corporation (N. Y.)	do.	17 Battery Place.

¹¹ Formerly st. s. ^(a) Mascot.
^(b) L. A. Dempsey.
¹² Formerly st. s. ^(a) E. J. Codd.
^(b) Columbia.
¹³ Formerly ga. s. Crescent.
¹⁴ Formerly st. s. Lake Fernwood.

¹⁵ Formerly st. s. Bernard.
¹⁶ Formerly st. s. Maine.
¹⁷ Formerly st. s. Lake Glaucus.
¹⁸ Formerly U. S. Q. M. C. st. s. General Harvey Brown.
¹⁹ Formerly st. s. Agnes H. White.
²⁰ Formerly st. s. Walter B. Pollock.

Steam Vessels

Line No.	Official No.	Signal letters	Rig	Name of vessel	Tonnage		Dimensions			When built	Where built
					Gross	Net	Length	Breadth	Depth		
							Feet	Feet	Feet		
1	80827		St. p.	W. B. Duncan	575	575	201.0	45.0	7.4	1881	Jeffersonville, Ind.
2	150816		St. s.	W. B. McCulloch	18	13	48.8	14.0	5.5	1899	Athens, N. Y.
3	219034	LTFK	St. s.	W. B. STOREY	418	193	142.0	27.7	14.8	1919	Elizabeth, N. J.
4	204407		St. w.	W. C. Mitchell	121	121	116.8	25.4	5.1	1907	Point Pleasant, W. Va.
5	205012		St. s.	W. C. RICHARDSON	4,937	3,714	420.0	52.2	29.0	1908	Wyandotte, Mich.
6	216656		St. w.	W. C. Taylor	57	57	90.0	18.0	3.0	1918	Jeffersonville, Ind.
7	216284	LHKR	St. s.	W. C. TEAGLE	9,551	5,920	499.1	68.2	28.0	1917	Sparrows Point, Md.
8	220660	MCBH	St. s.	W. D. ANDERSON	5,168	3,179	391.9	51.2	30.0	1920	Savannah, Ga.
9	96635		St. s.	W. D. CALVERLEY, Jr.	3,851	2,735	380.0	50.0	28.0	1902	Lorain, Ohio.
10	81535		St. s.	W. D. REEZ	3,760	2,992	396.4	45.0	23.5	1896	Cleveland, Ohio.
11	203561		St. s.	W. E. FITZGERALD	4,940	3,701	420.0	52.2	29.0	1906	Wyandotte, Mich.
12	219834	LWFK	St. s.	W. E. HUTTON	7,076	4,359	435.0	56.0	32.0	1920	Alameda, Calif.
13	219600	LVPN	St. s.	W. F. BURDELL	7,044	4,351	435.0	56.0	32.0	1920	do.
14	210565		St. s.	W. F. Dalzell	147	100	87.5	23.7	9.9	1912	Tottenville, N. Y.
15	213555		St. s.	W. F. WHITE	7,180	5,548	530.0	60.0	32.0	1915	Lorain, Ohio.
16	203342		St. s.	W. G. POLLOCK	4,872	3,585	420.0	52.0	28.0	1906	Cleveland, Ohio.
17	81403		St. s.	W. G. WILMOT	150	76	99.0	23.3	11.0	1892	West Bay City, Mich.
18	201881		St. s.	W. H. Andrews	78	45	71.0	17.0	5.5	1905	Georgetown, S. C.
19	205106		St. s.	W. H. BECKER	6,436	4,670	504.0	55.0	26.7	1908	Bay City, Mich.
20	205319		St. s.	W. H. Childs	98	66	76.0	21.0	9.8	1908	Tottenville, N. Y.
21	217222		St. w.	W. H. CLINGERMAN	191	191	152.0	29.1	4.8	1918	Pittsburgh, Pa.
22	229506		St. s.	W. H. KLEIN	146	146	121.0	28.5	4.7	1930	Jeffersonville, Ind.
23	220851	MCGQ	St. s.	W. H. LIBBY	8,169	5,155	462.4	60.2	29.0	1921	Vancouver, Wash.
24	157683	KSOD	St. s.	W. H. McAllister	154	104	107.0	22.5	10.7	1903	Baltimore, Md.
25	206419		St. s.	W. H. McGEAN	6,014	4,654	479.0	56.0	31.0	1909	Ecstasy, Mich.
26	222239		St. s.	W. H. MEYER	130	88	93.3	22.1	11.7	1922	Manitowoc, Wis.
27	81218		St. s.	W. H. SIMPSON	49	27	63.3	19.1	7.7	1889	Sheboygan, Wis.
28	215856	LJKW	St. s.	W. H. THFORD	5,673	3,470	411.6	53.4	29.8	1917	Wilmington, Del.
29	81376		St. w.	W. H. Whiteman	31	31	71.5	23.0	3.2	1892	Newport, Ky.
30	106580		St. s.	W. H. Williams	100	50	80.7	19.0	9.6	1888	Camden, N. J.
31	93133		St. s.	W. J. CONNERS	4,625	3,735	381.7	50.5	15.5	1901	Buffalo, N. Y.
32	220851	MBWT	St. s.	W. J. HANNA	7,039	4,367	430.0	59.2	33.4	1920	Chester, Pa.
33	227410		St. s.	W. J. HARAHAN	266	134	102.8	28.1	13.6	1928	Newport News, Va.
34	216756		St. w.	W. J. Jackson	143	115	126.5	27.5	4.0	1918	Paducah, Ky.
35	201064		St. w.	W. J. Quinlan	195	195	112.5	36.5	3.5	1904	Rock Island, Ill.
36	81738		St. s.	W. J. WARWICK	21	15	36.7	11.9	7.0	1901	Buffalo, N. Y.
37	77406		St. w.	W. L. Berry	113	113	125.0	25.0	4.0	1900	Cincinnati, Ohio.
38	210720	LCQJ	St. s.	W. L. CONNELLY	3,098	2,364	304.0	44.2	24.7	1912	Toledo, Ohio.
39	228964		St. w.	W. L. McKinney	295	205	130.5	24.0	4.0	1929	Point Pleasant, W. Va.
40	208117		St. s.	W. L. MERCEBEAU	98	35	74.0	20.0	11.6	1910	Cleveland, Ohio.
41	208805	LBWQ	St. s.	W. L. Messick	291	177	131.8	23.5	12.5	1911	Norfolk, Va.
42	216877	LMTG	St. s.	W. L. STEED	6,409	3,985	416.8	56.1	31.1	1918	Quincy, Mass.
43	216508	LMBO	St. s.	W. M. BURTON	7,094	4,476	435.0	56.0	32.0	1918	Alameda, Calif.
44	216249	LKQB	St. s.	W. M. IRISH	7,123	4,496	435.0	56.0	32.0	1918	do.
45	215841	LJKD	St. s.	W. M. TUPPER	1,756	1,092	217.6	38.0	23.6	1917	Jacksonville, Fla.
46	81790		St. s.	W. N. BAVIER	110	75	82.4	21.5	11.4	1901	Port Richmond, N. Y.
47	76049		St. s.	W. N. Fry	61	42	70.0	16.0	7.0	1878	Pittsburgh, Pa.
48	210768	LCQW	St. s.	W. R. CHAMBERLIN, Jr.	2,264	1,300	288.8	44.6	19.0	1912	Newport News, Va.
49	81126		St. s.	W. R. Stafford	686	398	184.8	34.2	12.2	1886	West Bay City, Mich.
50	81722		St. s.	W. S. GRATTAN	208	141	106.3	24.2	11.5	1900	Elizabeth, N. J.
51	220953	MCGS	St. s.	W. S. MILLER	6,984	4,311	435.0	56.2	33.5	1920	Alameda, Calif.
52	221884	MDJR	St. s.	W. S. RHEEM	9,838	6,018	500.0	68.2	30.0	1921	do.
53	204475		St. s.	W. S. Taylor	318	216	126.0	24.0	13.0	1907	Green Bay, Wis.
54	209558		St. s.	W. W. ATTERBURY	4,060	3,129	350.0	46.0	31.0	1909	Wyandotte, Mich.
55	216033	LJSD	St. s.	W. W. BRUCE	6,728	4,063	429.3	59.2	31.4	1918	Chester, Pa.
56	221360	MCVH	St. s.	W. W. MILLS	6,816	4,245	424.4	58.2	32.9	1921	do.
57	81638	KNVD	St. s.	WABAN	163	111	91.0	20.0	10.4	1899	Philadelphia, Pa.
58	218222	LRKN	St. s.	WABAN	6,038	3,742	401.4	53.2	31.9	1919	Vancouver, Wash.

1 Formerly st. s. P. McCabe, Jr.

2 Formerly st. w. Geo. Matheson No.

3 Formerly st. s. Wainwright.

4 Formerly st. w. Gen. Logan.

5 Formerly st. s. Pearldon.

6 Formerly st. s. Harold B. Nye.

7 Formerly st. s. Portala Plumas.

8 Formerly st. s. City of Alameda.

9 Formerly st. s. Alexis W. Thompson.

10 Formerly st. s. (a) Defiance.

11 Formerly st. s. (b) Alexander.

12 Formerly st. s. (c) Timothy.

13 Formerly st. s. Stadacona.

14 Formerly st. s. Mauch Cbank.

Steam Vessels

193

Line No.	Service	Crew	Horsepower	Name of owner	Home port	Address of owner
1	Fer.	14	1,172	Illinois Central R. R. Co. (Ill.)	St. Louis, Mo.	Metropolis, Ill.
2	Tow.	2	83	Cornell Steamboat Co. (N. Y.)	Albany, N. Y.	Kingston, N. Y.
3	Tow.	5	800	Atchison, Topeka & Santa Fe Ry. Co. (Kans.)	San Francisco, Calif.	114 Sansome Street.
4	Tow.	5	456	Hatfield-Campbell Creek Coal Co. (Ohio)	Cincinnati, Ohio	Union Trust Building.
5	Frt.	27	1,650	Columbia Steamship Co. (Ohio)	Cleveland, Ohio	Do.
6	Tow.	5	225	Walter G. Hougland	Louisville, Ky.	Bowling Green, Ky.
7	Tnk.	42	3,000	Standard Shipping Co. (Del.)	Wilmington, Del.	Care Corporation Trust Co. of America.
8	Tnk.	30	2,600	Atlantic Refining Co. (Pa.)	Philadelphia, Pa.	200 South Broad Street.
9	Frt.	27	1,450	Pioneer Steamship Co. (Ohio)	Cleveland, Ohio	1808 Rockefeller Building.
10	Frt.	25	1,300	Wilson Transit Co. (Ohio)	do.	Rockefeller Building.
11	Frt.	24	1,650	Chicago Navigation Co. (Minn.)	Duluth, Minn.	Board of Trade Building.
12	Tnk.	33	2,600	Pure Oil Steamship Co. (Del.)	Baltimore, Md.	Chamber of Commerce Building, care F. H. Shallus Co.
13	Tnk.	46	3,100	do.	do.	Do.
14	Tow.	6	400	Fred B. Dalzell	New York, N. Y.	24 State Street.
15	Frt.	38	2,100	Bradley Transportation Co. (W. Va.)	Duluth, Minn.	Wolvin Building.
16	Frt.	26	1,470	Midland S. S. Co. (Ohio)	Cleveland, Ohio	Terminal Tower.
17	Pas.	11	750	W. G. Coyle & Co. (La.)	New Orleans, La.	Pere Marquette Building.
18	Tow.	6	100	Atlantic Coast Lumber Corporation (S. C.)	Georgetown, S. C.	429 Fraser Street.
19	Frt.	33	1,800	Midland S. S. Co. (Ohio)	Cleveland, Ohio	Terminal Tower.
20	Tow.	7	325	Barrett Co. (N. J.)	New York, N. Y.	40 Rector Street.
21	Tow.	18	700	Carnegie Steel Co. (N. J.)	Pittsburgh, Pa.	Carnegie Building.
22	Tow.	5	600	Dixie Sand and Gravel Co. (Tenn.)	Chattanooga, Tenn.	Hill and River Streets.
23	Tnk.	38	2,500	Standard Shipping Co. (Del.)	Wilmington, Del.	Care of Corporation Trust Co. of America.
24	Tow.	9	370	James P. McAllister	New York, N. Y.	17 State Street.
25	Frt.	27	1,700	Pioneer S. S. Co. (Ohio)	Cleveland, Ohio	1808 Rockefeller Building.
26	Tow.	10	800	Henry A. Meyer	Milwaukee, Wis.	98 Ferry Street.
27	Tow.	8	250	City of Detroit (Mich.)	Detroit, Mich.	602 Marquette Building.
28	Tnk.	34	2,750	Standard Shipping Co. (Del.)	Wilmington, Del.	Care of Corporation Trust Co. of America.
29	Fer.	6	60	Manchester Ferry Co. (Ohio)	Cincinnati, Ohio	Manchester, Ohio.
30	Tow.	10	375	Gulf Crushing Co. (La.)	New Orleans, La.	816 Howard Avenue.
31	Frt.	22	1,800	Great Lakes Transit Corporation (N. Y.)	Buffalo, N. Y.	223 Erie Street.
32	Tnk.	33	3,500	Standard Shipping Co. (Del.)	Wilmington, Del.	Care of Corporation Trust Co. of America.
33	Tow.	5	800	Chesapeake & Ohio Railway Co. (Va.)	Newport News, Va.	O. & O. Building.
34	Tow.	15	300	Chicago & Eastern Illinois R. R. Co. (Ill.)	Chicago, Ill.	718 McCormick Building.
35	Fer.	8	300	Rock Island-Davenport Ferry Co. (Ill.)	do.	Rock Island, Ill.
36	Tow.	2	120	Samuel Brigham	Buffalo, N. Y.	232 Thompson Street.
37	Tow.	18	400	American Barge Line Co. (Del.)	Louisville, Ky.	122 South Fifth Street.
38	Tnk.	29	1,250	Sinclair Navigation Co. (Del.)	New York, N. Y.	45 Nassau Street.
39	Tow.	26	300	Elsay River Transportation Line (Del.)	Pittsburgh, Pa.	House Building.
40	Tow.	5	350	Great Lakes Towing Co. (N. J.)	Duluth, Minn.	N. P. Dock.
41	Fsh.	30	600	Edwards Co. (Va.)	Reedville, Va.	
42	Tnk.	41	2,600	Pan American Petroleum & Transportation Co. (Del.)	Los Angeles, Calif.	714 West Tenth Street.
43	Tnk.	32	2,700	Atlantic Refining Co. (Pa.)	Philadelphia, Pa.	240 South Broad Street.
44	Tnk.	32	2,600	do.	do.	Do.
45	Frt.	25	750	Santa Ana Steamship Co. (Wash.)	Seattle, Wash.	774 Dexter Horton Building.
46	Tow.	7	300	Cornell Steamboat Co. (N. Y.)	Albany, N. Y.	Kingston, N. Y.
47	Tow.	4	230	Greenville Sand & Gravel Co. (Tenn.)	Memphis, Tenn.	269 Walnut Street.
48	Frt.	31	1,800	W. R. Chamberlin	San Francisco, Calif.	215 Market Street.
49	Frt.	18	500	Kelley Island Lime and Transport Co. (Ohio)	Sandusky, Ohio	Foot McDonough Street.
50	Frb.	16	200	City of Buffalo, N. Y.	Buffalo, N. Y.	Fire Headquarters.
51	Tnk.	37	3,100	Standard Oil Co. of California (Del.)	San Francisco, Calif.	225 Bush Street.
52	Tnk.	43	2,600	do.	do.	Do.
53	Tow.	13	1,600	Durham Navigation Corporation (Del.)	New York, N. Y.	10 Bridge Street.
54	Frt.	27	1,700	Great Lakes Transit Corporation (N. Y.)	Buffalo, N. Y.	223 Erie Street.
55	Tnk.	35	2,800	Continental Steamship Co. (Del.)	Wilmington, Del.	Baltimore, Md.
56	Tnk.	34	2,700	Pure Oil Steamship Co. (Del.)	Baltimore, Md.	Chamber of Commerce Building, care of F. H. Shallus Co.
57	Tow.	7	600	Marine Contracting & Towing Co.	Charleston, S. C.	106 Concord Street.
58	Frt.	44	2,800	United States Shipping Board	Portland, Oreg.	514 Spalding Building.

¹¹ Formerly st. w. Davenport.

¹² Formerly st. w. J. O. Cole.

¹³ Formerly st. s. ^a L. V. Stoddard, ^b Walter Hardcastle.

¹⁴ Formerly ^a st. s. W. L. Messick, ^b U. S. S. W. L. Messick

¹⁵ Formerly st. s. ^a J. B. O'Brien, ^b S. S. Prentiss.

¹⁶ Formerly st. s. ^a Ardeline Smith, ^b Stanley Dollar.

¹⁷ Formerly st. s. Conemaugh.

¹⁸ Formerly st. s. Sabine Sun.

¹⁹ Formerly st. s. Conemaugh.

Line No.	Official No.	Signal letters	Rig	Name of vessel	Tonnage		Dimensions			When built	Where built
					Gross	Net	Length	Breadth	Depth		
1	120445		St. p.	Wabash	229	159	127.4	30.2	3.7	1881	Dubuque, Iowa
2	226597		St. s.	WABASH	3,366	2,023	366.0	57.7	19.2	1927	Toledo, Ohio
3	81322		St. s.	Wachusett	75	37	77.0	21.5	7.2	1891	Newburgh, N. Y.
4	70066		St. s.	Waclark	88	60	80.1	23.6	8.5	1879	Buffalo, N. Y.
5	220878	MOBW	St. s.	WACOSTA	5,976	3,700	400.7	54.2	30.2	1920	Harriman, Pa.
6	222501		St. w.	WACOUTA	239	182	132.0	26.0	5.2	1922	Pittsburgh, Pa.
7	81346	KLBJ	St. s.	WADENA	246	151	168.8	20.8	11.0	1891	Cleveland, Ohio
8	227690	MGTV	St. s.	WAIKALEA	3,092	1,766	295.0	48.1	25.6	1928	San Francisco, Calif.
9	126241	KOPL	St. s.	Waima	1,057	746	198.0	35.2	18.0	1884	Chester, Pa.
10	216489	LKWS	St. s.	WAKULLA	5,435	3,323	410.0	54.4	27.2	1918	Los Angeles, Calif.
11	218095	LRFP	St. s.	WALDEN	5,511	3,397	400.5	54.2	30.4	1919	Newburgh, N. Y.
12	221364	MCVK	St. s.	WALLING	2,449	233	127.0	32.5	13.8	1921	City Island, N. Y.
13	217694	LQFW	St. s.	WALLINGFORD	2,256	1,229	245.6	42.0	24.1	1919	Long Beach, Calif.
14	81233		St. s.	Wallowa	225	127	111.6	23.9	11.6	1889	Portland, Ore.
15	81278		St. s.	Walter	32	16	53.6	16.2	7.1	1890	Baltimore, Md.
16	81320		St. s.	Walter D.	136	123	101.6	27.0	5.8	1891	Toledo, Ohio
17	81207	KJGW	St. s.	Walter Adams	271	175	133.0	24.3	12.8	1890	Noank, Conn.
18	209201		St. s.	Walter Cahill	45	14	70.0	17.0	8.0	1911	Chicago, Ill.
19	135228		St. s.	Walter Franks	143	97	109.6	23.5	8.4	1876	Philadelphia, Pa.
20	221083	MCLS	St. s.	WALTER JENNINGS	9,563	5,978	492.2	68.1	30.5	1921	Kearny, N. J.
21	220692	MBQN	St. s.	WALTER MILLER	7,294	4,532	425.8	57.0	33.1	1920	Oakland, Calif.
22	130825		St. s.	Walter Ross	147	73	90.0	22.5	10.4	1891	Newburgh, N. Y.
23	81695		St. p.	Walter Royal	9	7	40.0	9.0	3.9	1900	Orient, N. Y.
24	81711		St. s.	Walter Tracy	98	67	79.7	21.0	9.8	1900	Port Richmond, N. Y.
25	216218	LKPC	St. s.	WALTER A. LUCKENBACH	8,102	5,087	446.5	66.1	28.0	1918	Seattle, Wash.
26	229357		St. w.	WALTER A. WINDSOR	495	495	165.0	36.1	6.4	1920	Point Pleasant, W. Va.
27	215621	LHVQ	St. s.	WALTER D. MUNSON	3,703	2,238	368.2	48.3	24.9	1917	Sparrows Point, Md.
28	213479	LFMQ	St. s.	WALTER D. NOYES	4,387	3,114	354.2	49.0	27.4	1915	Newport News, Va.
29	126219		St. s.	Walter E. Sutton	55	37	58.2	16.2	7.5	1884	Camden, N. J.
30	200028		St. s.	Walter F. Mead	25	17	57.0	15.7	5.5	1903	New Baltimore, N. Y.
31	81832	KWVT	St. s.	WALTHAM	353	186	128.0	26.3	15.0	1898	Philadelphia, Pa.
32	216572	LMDJ	St. s.	WAMPUM	5,451	3,334	410.0	54.4	27.2	1918	Los Angeles, Calif.
33	81275		St. s.	Wanderer	212	125	128.2	23.8	11.4	1890	Port Blakely, Wash.
34	81640		St. s.	Wanderer	281	161	124.5	28.8	8.3	1896	Tompkins Cove, N. Y.
35	202646		St. w.	Wanderer II	140	115	115.0	24.0	4.5	1906	Clinton, Iowa
36	213092	LFHS	St. s.	Wapama	951	584	204.8	40.2	14.3	1915	St. s. Helens, Ore.
37	220827	MBWF	St. s.	WARKLER	715	330	181.6	35.5	16.3	1920	Philadelphia, Pa.
38	205813		St. s.	Warren	19	13	42.7	13.4	5.0	1908	Tonawanda, N. Y.
39	229035		St. s.	Warren II	32	22	49.2	14.3	7.3	1929	Seattle, Wash.
40	218203		St. w.	WARRKN ELSKY	286	221	154.2	27.0	5.6	1919	Pittsburgh, Pa.
41	77489	LGWB	St. s.	Warrlor	342	233	153.0	23.5	11.4	1901	Tomlin Cove, N. Y.
42	81772		St. s.	Warrlor	122	83	101.5	24.0	10.5	1901	Wilmingon, Calif.
43	229147		St. s.	Warrlor	433	231	148.0	29.0	14.5	1919	Fall River, Mass.
44	212336		St. w.	WARSAW	51	51	64.3	22.0	4.0	1914	Keokuk, Iowa
45	6781		St. p.	Warwick	681	429	193.0	30.5	10.1	1873	Greenpoint, N. Y.
46	220966	MCHV	St. s.	WARWICK	4,469	2,028	340.1	49.2	28.7	1921	Baltimore, Md.
47	81386		St. s.	Washington	739	503	193.2	46.5	15.4	1891	Chester, Pa.
48	115715		St. w.	WASHINGTON	540	378	221.3	35.5	5.5	1880	Wheeling, W. Va.
49	202700		St. s.	WASHINGTON	181	123	93.7	24.0	11.1	1905	Port Richmond, N. Y.
50	203534	KVQB	St. s.	Washington	539	367	159.0	35.3	12.4	1900	Seattle, Wash.
51	204997		St. s.	Washington	323	219	160.0	42.5	10.5	1908	do.
52	218614	LSDN	St. s.	WASHINGTON	5,564	3,472	410.5	54.3	27.2	1919	Los Angeles, Calif.
53	219717	LVWC	St. s.	WASHINGTON	326	185	147.2	20.1	12.0	1920	New Bern, N. C.
54	220437	MBFQ	St. s.	WASHINGTON	7,311	4,520	425.8	57.0	33.1	1920	Oakland, Calif.
55	224791		St. s.	WASHINGTON	99	31	71.0	20.1	11.2	1925	Cleveland, Ohio
56	216598	LMFH	St. s.	WASSAIC	5,529	3,387	410.0	54.4	27.2	1918	Los Angeles, Calif.
57	225961		St. s.	Watchman	17	12	47.5	11.0	5.8	1898	Boston, Mass.
58	228493		St. s.	Watco	99	67	84.4	22.0	7.0	1929	Astoria, Ore.
59	208101		St. s.	Waterford	44	26	64.0	17.4	5.6	1910	Whitehall, N. Y.
60	218436	LRTV	St. s.	WATERTOWN	6,315	3,907	416.9	56.2	31.0	1919	Quincy, Mass.
61	80-57		St. s.	Water Nymph	27	13	57.6	13.0	6.2	1881	San Francisco, Calif.
62	217362	LPGT	St. s.	WATHENA	6,107	3,744	400.7	54.2	29.9	1918	Harriman, Pa.
63	217198	LNJW	St. s.	WATONWAN	5,467	3,308	400.7	54.2	29.9	1918	do.

¹ Formerly st. p. F. C. A. Denkmann.

² Formerly st. s. Josephine B.

³ Formerly st. s. City of Topeka.

⁴ Formerly st. s. Toteco.

⁵ Formerly st. s. Edward Clark.

⁶ Formerly st. s. Stockton.

^{7a} New York Central Lighterage Co. No. 17.

^{7b} Formerly st. s. New York Central No. 17.

⁸ B. F. Williams.

⁹ Formerly st. s. Charles H. Fox.

Line No.	Service	Crew	Horsepower	Name of owner	Home port	Address of owner
1	Tow.	6	282	Chicago Mill & Lumber Co. (Ill.)	Memphis, Tenn.	Gen. Delivery, Helena, Ark.
2	Pas.	37	2,700	Wabash Railway Co. (Ind.)	Grand Haven, Mich.	Railway Exchange Building, St. Louis, Mo.
3	Tow.	6	150	Christian B. Zabriskie	New York, N. Y.	100 William Street.
4	Frt.	6	75	New York & New Jersey Steamboat Co. (N. J.)	Perth Amboy, N. J.	Pier 32, East River.
5	Frt.	45	2,000	United States Shipping Board	Philadelphia, Pa.	Bourse Building.
6	Tow.	10	480	Pittsburgh Plate Glass Co. (Pa.)	Pittsburgh, Pa.	Grant Building.
7	Tow.	18	550	Aeromarine Engineering Sales Co. (N. Y.)	New York, N. Y.	Keyport, N. J.
8	Pas.	62	4,000	Inter-Island Steam Navigation Co. (Hawaii)	Honolulu, Hawaii	Fort and Merchant Streets.
9	Pas.	54	800	Los Angeles Steamship Co. (Calif.)	Los Angeles, Calif.	Box 218, Wilmington, Calif.
10	Frt.	63	2,500	United States Shipping Board	do.	do.
11	Frt.	53	3,000	do.	New York, N. Y.	45 Broadway.
12	Tow.	5	450	Elmer D. Walling	do.	Montclair, N. J.
13	Frt.	29	900	Wallingford Steamship Co. (Calif.)	San Francisco, Calif.	215 Market Street.
14	Tow.	10	122	Merrill & Ring Logging Co. (Wash.)	Seattle, Wash.	White Building.
15	Tow.	3	50	Rapid Coaling-Chesapeake Lighterage Co. (Md.)	Baltimore, Md.	Keyser Building.
16	Frt.	9	134	Kuhlman Builders Supply & Brick Co. (Ohio)	Toledo, Ohio	Nicholas Building.
17	Fsh.	26	600	Consolidated Fisheries Co. (Del.)	Wilmington, Del.	Lewes, Del.
18	Tow.	8	400	Great Lakes Dredge & Dock Co. (N. J.)	Chicago, Ill.	104 South Michigan Avenue.
19	Frt.	6	450	Morton Towing & Transportation Co. (N. Y.)	New York, N. Y.	17 Battery Place.
20	Tnk.	42	3,700	Standard Shipping Co. (Del.)	Wilmington, Del.	Care Corporation Trust Co. of America.
21	Tnk.	36	2,000	Continental S. S. Co. (Del.) (Wash.)	do.	Baltimore, Md.
22	Tow.	6	476	Ross Towing Co. (Me.)	Bangor, Me.	66 Exchange Street.
23	Frt.	2	20	Luclius H. Hallock	New York, N. Y.	Orient, N. Y.
24	Tow.	6	200	Thomas Tracy	do.	1 Broadway.
25	Frt.	49	4,000	Luckenbach Steamship Co. (Del.)	do.	44 Whitehall Street.
26	Tow.	16	1,100	Marietta Manufacturing Co. (W. Va.)	Pittsburgh, Pa.	Point Pleasant, W. Va.
27	Frt.	32	2,500	Nunson Steamship Line (N. Y.)	New York, N. Y.	67 Wall Street.
28	Frt.	37	1,770	Mystic Steamship Co. (Mass.), trustees.	Boston, Mass.	250 Stuart Street.
29	Tow.	5	100	Providence Steamboat Co. (R. I.)	Providence, R. I.	Foot of Cray Street.
30	Tow.	4	30	Columbia Sand & Gravel Co. (Va.)	Washington, D. C.	3033 K Street NW.
31	Tow.	16	850	Staples Coal Co. (Mass.)	Fall River, Mass.	Taunton, Mass.
32	Frt.	45	3,300	United States Shipping Board	Los Angeles, Calif.	Wilmington, Calif.
33	Tow.	10	511	Merrill & Ring Lumber Co. (Wash.)	Seattle, Wash.	White Building.
34	Pas.	9	350	Manhattan State Hospital	New York, N. Y.	Ward Island, N. Y.
35	Tow.	15	250	Standard Oil Co. of Louisiana (La.)	Baton Rouge, La.	Box 629.
36	Frt.	27	825	Claudine C. Gillispie	San Francisco, Calif.	Pier 17.
37	Wrk.	34	1,700	United States Shipping Board	Philadelphia, Pa.	Bourse Building.
38	Frt.	3	75	Dunbar & Sullivan Dredging Co. (N. Y.)	Albany, N. Y.	Buffalo, N. Y.
39	Fsh.	6	75	Carl H. Dahlen	Seattle, Wash.	219 Battery Street.
40	Tow.	12	400	Vesta Coal Co. (Pa.)	Pittsburgh, Pa.	311 Ross Street.
41	Frt.	18	600	Neptune Line (Del.)	New York, N. Y.	1 Broadway.
42	Tow.	8	450	Pacific S. S. Co. (Me.)	Seattle, Wash.	1519 Railroad Avenue South.
43	Tow.	8	750	Duluth-Superior Dredging Co. (Minn.)	Duluth, Minn.	Foot Forty-fifth Avenue, West.
44	Fer.	2	40	Quincy Steamboat Co. (Ill.)	Chicago, Ill.	200-202 Water Street, Quincy, Ill.
45	Pas.	15	1,050	William M. Mills	New York, N. Y.	52 South Street.
46	Tnk.	31	1,800	Union Oil Co. of California (Calif.)	Los Angeles, Calif.	Union Oil Building.
47	Fer.	7	650	Pennsylvania R. R. Co. (Pa.)	New York, N. Y.	Pennsylvania Station.
48	Pas.	45	550	Streckfus Steamers (Del.)	St. Louis, Mo.	International Life Building.
49	Tow.	7	840	Delaware, Lackawanna & Western R. R. Co. (Pa.)	New York, N. Y.	90 West Street.
50	Frt.	20	480	Little River Steamship Co. (Calif.)	San Francisco, Calif.	405 Montgomery Street.
51	Pas.	8	600	County of King (Wash.)	Seattle, Wash.	County-City Building.
52	Frt.	50	2,800	States S. S. Co. (Nev.)	Portland, Oreg.	Porter Building.
53	Frt.	12	400	New York Canal & Great Lakes Corporation (Del.)	New York, N. Y.	67 Wall Street.
54	Tnk.	44	2,800	Texas S. S. Co. (Del.)	Wilmington, Del.	7 West Tenth Street.
55	Tow.	4	700	Great Lakes Towing Co. (N. J.)	Duluth, Minn.	N. P. Dock.
56	Frt.	45	3,300	United States Shipping Board	Los Angeles, Calif.	Wilmington, Calif.
57	Pol.	2	75	City of Boston (Mass.)	Boston, Mass.	City Hall.
58	Pas.	3	175	Wahkiakum Transportation Co. (Wash.)	Astoria, Oreg.	Cathlamet, Wash.
59	Tow.	6	75	Waterford Corporation (N. Y.)	Albany, N. Y.	Whitehall, N. Y.
60	Tnk.	37	2,600	Cities Service Transportation Co. (Del.)	New York, N. Y.	60 Wall Street.
61	Frt.	2	635	Crowley Launch & Tugboat Co. (Calif.)	San Francisco, Calif.	Pier 14.
62	Frt.	40	3,000	United States Shipping Board	Philadelphia, Pa.	Bourse Building.
63	Frt.	42	3,000	do.	do.	Do.

⁹ Formerly st. s. U. S. Navy Warbler.

¹⁰ Formerly st. s. ^a John F. Carroll.

^b Massasoit.

¹¹ Formerly British st. s. Alphonse G.

¹² Formerly st. s. Day Star.

¹³ Formerly st. w. Sidney.

¹⁴ Formerly st. s. West Cayote.

^a Sapulpa.

^b Formerly st. s. Cape Ann.

^c Helen Olmsted.

Line No.	Official No.	Signal letters	Rig	Name of vessel	Tonnage		Dimensions			When built	Where built
					Gross	Net	Length	Breadth	Depth		
							Feet	Feet	Feet		
1	217394	LPGW	St. s.	WATSONVILLE	2,220	1,330	289.0	44.1	19.2	1918	Portland, Ore.
2	203637	KVRG	St. s.	WATUPPA	190	129	105.0	22.6	11.8	1906	Port Richmond, N. Y.
3	217545	LPSW	St. s.	WAURESA	6,107	3,744	400.7	54.2	29.9	1919	Harriman, Pa.
4	217815	LQNG	St. s.	WAUCONDA	5,423	3,345	400.7	54.2	30.4	1919	do.
5	218019	LRBS	St. s.	WAUKAU	6,126	3,796	400.7	54.2	30.4	1919	do.
6	210369		St. s.	WAUKEGAN	71	36	73.6	18.5	10.2	1912	Cleveland, Ohio.
7	218004	LRBF	St. s.	WAUKEGAN	6,209	3,836	395.5	55.0	31.4	1919	Kearny, N. J.
8	222863		St. s.	Waukegan	763	519	142.5	30.5	15.2	1919	Sturgeon Bay, Wis.
9	206077		St. s.	WAUKETA	543	267	175.0	38.4	14.5	1909	Toledo, Ohio.
10	203573		St. w.	Wauna	149	134	118.0	24.0	5.2	1906	Portland, Ore.
11	211704		St. s.	Wauwatosa	102	110	92.4	29.1	10.0	1913	Brooklyn, N. Y.
12	211544	LDFJ	St. s.	WAVE	248	119	117.8	22.5	11.0	1913	Quincy, Mass.
13	200931	KTDC	St. s.	WAVERLY	217	148	102.2	24.4	12.3	1904	Port Richmond, N. Y.
14	228253		St. s.	Waverly	15	10	37.1	9.3	4.7	1921	Bramerton, Wash.
15	80919		St. s.	Wawenoc	40	20	61.0	15.1	6.4	1882	Wiscasset, Me.
16	218280	LRNS	St. s.	WAXAHACHIE	5,497	3,379	400.7	54.2	30.4	1919	Harriman, Pa.
17	222836		St. s.	WAYNE	379	251	134.1	50.0	14.4	1923	River Rouge, Mich.
18	225587		St. w.	WEBER	169	169	135.5	30.1	4.3	1920	Paducah, Ky.
19	212500		St. s.	WEHAWKEN	1,402	953	187.4	38.5	10.1	1914	Wilmington, Del.
20	224431		St. s.	WELCOME	99	67	79.6	21.1	11.3	1925	Manitowoc, Wis.
21	203928	KVWL	St. s.	Wellesley	770	432	186.3	38.0	13.8	1907	Prosper, Ore.
22	221815	MDHP	St. s.	WELFLEET	430	202	136.1	27.1	10.8	1921	Port Richmond, N. Y.
23	116555	LQCB	St. s.	WELHART	2,846	2,164	343.0	42.2	21.0	1893	Wyandotte, Mich.
24	204457		St. w.	Wenonah	55	55	98.0	20.0	4.5	1907	Rumsey, Ky.
25	203994		St. w.	Weown	372	319	153.5	31.5	6.5	1907	St. John, Ore.
26	216415	LKTW	St. s.	WEST ALSEK	5,637	4,040	409.6	54.2	27.1	1918	Seattle, Wash.
27	217631	LQBW	St. s.	WEST AMARGOSA	5,162	3,411	410.0	54.4	27.2	1919	Los Angeles, Calif.
28	216500	LMBC	St. s.	WEST APAUM	5,573	4,133	409.6	54.2	27.1	1918	Seattle, Wash.
29	216012	LJRP	St. s.	WEST ARROW	5,802	4,229	409.6	54.1	27.1	1918	do.
30	218806	LSPI	St. s.	WEST CACTUS	5,579	3,541	410.5	54.0	27.1	1919	South San Francisco, Calif.
31	218973	ITBW	St. s.	WEST CADDOA	5,641	3,522	410.5	54.0	27.1	1919	do.
32	218294	LRPII	St. s.	WEST CALUMB	5,940	3,744	410.0	54.4	27.2	1919	Los Angeles, Calif.
33	220061	LWPB	St. s.	WEST CAMAK	5,647	3,513	410.5	54.0	27.1	1920	South San Francisco, Calif.
34	220385	MBDG	St. s.	WEST CAMARGO	5,822	3,704	410.5	54.0	27.1	1920	do.
35	219082	LVSQ	St. s.	WEST CAMPAW	5,605	3,451	410.3	54.2	27.7	1920	Seattle, Wash.
36	217238	LNTP	St. s.	WEST CAPE	5,661	3,576	409.5	54.2	27.4	1918	do.
37	218322	LRPW	St. s.	WEST CAWTHON	5,724	4,090	410.5	54.3	27.2	1919	Los Angeles, Calif.
38	218090	LRFQ	St. s.	WEST CELERON	5,763	3,554	409.8	54.2	27.7	1919	Portland, Ore.
39	218007	LRFS	St. s.	WEST CELINA	6,187	3,838	409.8	54.2	27.7	1919	do.
40	218581	LSCP	St. s.	WEST CHATALA	6,187	3,838	409.8	54.2	27.7	1919	do.
41	216059	LJTB	St. s.	WESTCHESTER	5,623	4,133	409.8	54.2	27.7	1918	do.
42	221387		St. s.	WESTCHESTER	294	164	146.3	20.2	10.9	1920	New Bern, N. C.
43	218797	LSPB	St. s.	WEST CHESWALD	5,711	3,518	409.8	54.2	27.7	1919	Portland, Ore.
44	218323	LRQB	St. s.	WEST CHETAC	5,627	3,505	410.5	54.3	27.2	1919	Los Angeles, Calif.
45	216704	LMJD	St. s.	WEST COAST	5,658	3,467	409.8	54.2	27.7	1918	do.
46	217341	LPDR	St. s.	WEST COBALT	5,724	3,562	410.0	54.2	27.6	1918	do.
47	216549	LMCP	St. s.	WEST COHAS	5,647	3,465	409.0	54.2	27.1	1918	Seattle, Wash.
48	217524	LPRQ	St. s.	WEST COMPO	5,700	3,517	409.8	54.2	27.2	1919	Portland, Ore.
49	217533	LPSG	St. s.	WEST CORUM	5,795	3,599	410.0	54.2	27.6	1919	do.
50	217382	LPGK	St. s.	WEST CRESSEY	5,590	3,497	409.6	54.2	27.1	1918	Seattle, Wash.
51	216312	LKRN	St. s.	WEST DUFEE	5,622	4,113	409.6	54.2	27.1	1918	do.
52	216620	LMFW	St. s.	WEST EKONK	5,630	3,455	409.6	54.2	27.1	1918	do.
53	217128	LNKV	St. s.	WEST EICASCO	5,766	4,113	409.0	54.2	27.1	1918	do.
54	217282	LNWV	St. s.	WEST ELDABA	5,607	3,516	409.6	54.2	27.1	1918	do.
55	81446		St. s.	WEST FARMS	19	9	44.0	13.5	5.0	1893	Long Island City, N. Y.
56	208674		St. s.	WESTFIELD	1,238	842	191.8	46.1	17.0	1911	Wilmington, Del.
57	216008	LJRM	St. s.	WESTFIELD	5,749	3,526	409.5	54.2	27.6	1918	Seattle, Wash.
58	216503	LMCT	St. s.	WESTFORD	5,698	3,549	409.5	54.2	27.4	1918	do.
59	216761	LMNB	St. s.	WEST GALETA	5,435	3,323	410.0	54.4	27.2	1918	Los Angeles, Calif.
60	216760	LMKW	St. s.	WEST GALOC	5,392	3,293	410.0	54.4	27.2	1918	do.
61	216664	LMHD	St. s.	WEST GAMBO	5,579	4,171	409.6	54.2	27.1	1918	Seattle, Wash.
62	216737	LMKD	St. s.	WEST GATOMSKA	5,728	4,123	409.0	54.2	27.1	1918	do.
63	216205	LKNQ	St. s.	WEST GROVE	5,688	3,475	410.0	54.2	27.6	1918	Portland, Ore.
64	216300	LKRB	St. s.	WESTHAMPTON	5,832	3,556	410.0	54.2	27.7	1918	do.
65	217569	LPTV	St. s.	WEST HARCUIVAR	5,696	3,533	410.0	54.2	27.6	1919	do.
66	217708	LQGN	St. s.	WEST HARDAWAY	5,702	3,532	410.0	54.2	27.6	1919	do.
67	217935	LQVB	St. s.	WEST HARGRAVE	6,280	3,926	410.0	54.2	27.6	1919	do.
68	218143	LRHF	St. s.	WEST HARLAN	6,167	3,835	410.0	54.2	27.6	1919	do.
69	218532	LSBN	St. s.	WEST HARSHAW	5,756	3,560	410.0	54.2	27.6	1919	do.

1 Formerly st. s Callabahas.

2 Formerly U. S. Navy st. s. No. 8004.

3 Formerly st. w. H. S. Chamberlain.

Line No.	Service	Crew	Horsepower	Name of owner	Home port	Address of owner
1	Frt.	31	1,400	Hammond Lumber Co. (Del.)	San Francisco, Calif.	310 Sansome Street.
2	Tow.	10	650	Elmer A. Keeler	New York, N. Y.	1 Broadway.
3	Frt.	45	3,000	United States Shipping Board	Philadelphia, Pa.	Bourse Building.
4	Frt.	45	3,000	do.	do.	Do.
5	Frt.	39	3,000	do.	do.	Do.
6	Tow.	8	215	Dunham Towing & Wrecking Co. (Ill.)	Chicago, Ill.	Ninety-fourth Street and Calumet River.
7	Frt.	54	2,500	United States Shipping Board	Newark, N. J.	Kearny, N. J.
8	Frt.	36	800	West Ports Steamship Line (Wis.)	Milwaukee, Wis.	54 West Waters Street.
9	Pas.	27	900	Steamer Wauketa (N. Y.)	New York, N. Y.	17 Battery Place.
10	Tow.	8	310	Diamond "O" Navigation Co. (Oreg.)	Portland, Oreg.	248 Hawthorne Avenue.
11	Frt.	5	328	Richmond Lighterage Co. (N. Y.)	New York, N. Y.	78 Broad Street.
12	Cod.	18	500	Bay State Fishing Co. (Mass.)	Boston, Mass.	30 Fish Pier.
13	Tow.	12	900	Erle R. R. Co. (N. Y.)	New York, N. Y.	60 Church Street.
14	Fsh.	2	55	L. C. Brown	Seattle, Wash.	Mercer Island, Wash.
15	Tow.	3	150	Independent Tow Boat Co. (Del.)	Wilmington, Del.	Care Corporation Trust Co. of America.
16	Frt.	47	3,000	United States Shipping Board	Philadelphia, Pa.	Bourse Building.
17	Fer.	14	800	Walkerville & Detroit Ferry Co. (Mich.)	Detroit, Mich.	Foot Joseph Campau Avenue.
18	Tow.	9	500	Ohio & Mississippi Transit Co. (Del.)	Evansville, Ind.	6 Beaver Street.
19	Fer.	8	1,600	New York Central R. R. Co. (N. Y.)	New York, N. Y.	96 Ferry Street.
20	Tow.	9	500	Henry A. Meyer	Milwaukee, Wis.	24 Market Street.
21	Frt.	20	440	J. R. Hanly Co. (Calif.)	San Francisco, Calif.	Taunton, Mass.
22	Tow.	17	800	Staplex Coal Co. (Mass.)	Fall River, Mass.	73 Water Street.
23	Frt.	21	1,150	Wellhart Steamship Co. (Mass.)	Boston, Mass.	Bowling Green, Ky.
24	Tow.	8	36	Miller Construction Co. (W. Va.)	Louisville, Ky.	Foot Lincoln Street.
25	Tow.	8	650	Hosford Transportation Co. (Oreg.)	Portland, Oreg.	841 Railroad Avenue South.
26	Frt.	43	2,750	United States Shipping Board	Seattle, Wash.	Wilmington, Calif.
27	Frt.	42	3,500	do.	Los Angeles, Calif.	Do.
28	Frt.	44	2,750	do.	Seattle, Wash.	841 Railroad Avenue South.
29	Frt.	60	2,500	do.	do.	Do.
30	Frt.	36	2,800	Pacific Argentine Brazil Line (Del.)	San Francisco, Calif.	215 Market Street.
31	Frt.	45	2,800	United States Shipping Board	do.	369 Pine Street.
32	Frt.	37	3,500	do.	Los Angeles, Calif.	Wilmington, Calif.
33	Frt.	44	2,800	do.	San Francisco, Calif.	369 Pine Street.
34	Frt.	32	2,800	Pacific Argentine Brazil Line (Del.)	do.	215 Market Street.
35	Frt.	45	2,800	American-West African Line (N. Y.)	New York, N. Y.	17 Battery Place.
36	Frt.	34	2,500	McCormick S. S. Co. (Calif.)	San Francisco, Calif.	215 Market Street.
37	Frt.	34	2,800	American-South African Line (N. Y.)	New York, N. Y.	25 Broadway.
38	Frt.	43	2,500	United States Shipping Board	Portland, Oreg.	514 Spalding Building.
39	Frt.	34	2,500	do.	do.	Do.
40	Frt.	42	2,500	do.	do.	Do.
41	Frt.	45	2,500	do.	do.	Do.
42	Frt.	10	400	New York Canal & Great Lakes Corporation (Del.)	New York, N. Y.	67 Wall Street.
43	Frt.	45	2,500	United States Shipping Board	Portland, Oreg.	514 Spalding Building.
44	Frt.	35	2,800	American-West African Line (N. Y.)	New York, N. Y.	17 Battery Place.
45	Frt.	50	2,500	United States Shipping Board	Portland, Oreg.	514 Spalding Building.
46	Frt.	40	2,500	do.	do.	Do.
47	Frt.	41	2,500	do.	Seattle, Wash.	841 Railroad Avenue South.
48	Frt.	37	2,500	do.	Portland, Oreg.	514 Spalding Building.
49	Frt.	35	2,500	Mississippi Shipping Co. (La.)	New Orleans, La.	Hibernia Bank Building.
50	Frt.	39	2,500	do.	Seattle, Wash.	841 Railroad Avenue South.
51	Frt.	39	2,500	do.	do.	Do.
52	Frt.	45	2,500	do.	do.	Do.
53	Frt.	32	3,000	do.	do.	Do.
54	Frt.	82	2,500	do.	do.	Do.
55	Tow.	4	60	Bowers Towing Co. (N. J.)	Newark, N. J.	178 Devon Street, Kearny, N. J.
56	Fer.	7	1,400	Central R. R. Co. of New Jersey (N. J.)	New York, N. Y.	143 Liberty Street.
57	Frt.	46	2,500	United States Shipping Board	Seattle, Wash.	841 Railroad Avenue South.
58	Frt.	48	3,300	do.	do.	Do.
59	Frt.	45	2,500	do.	Los Angeles, Calif.	Wilmington, Calif.
60	Frt.	45	3,500	do.	do.	Do.
61	Frt.	48	2,500	do.	Seattle, Wash.	841 Railroad Avenue South.
62	Frt.	33	2,500	do.	do.	Do.
63	Frt.	44	2,500	do.	Portland, Oreg.	514 Spalding Building.
64	Frt.	44	2,500	do.	do.	Do.
65	Frt.	42	2,500	do.	do.	Do.
66	Frt.	35	2,500	do.	do.	Do.
67	Frt.	41	2,500	do.	do.	Do.
68	Frt.	41	2,500	do.	do.	Do.
69	Frt.	35	2,500	do.	do.	Do.

* Formerly st. s. (a) Selwyn Eddy.
(b) Hall.

† Formerly st. w. Little Clyde.

Line No.	Official No.	Signal letters	Rig	Name of vessel	Tonnage		Dimensions			When built	Where built
					Gross	Net	Length	Breadth	Depth		
1	218877	LSRP	St. s.	WEST HARTLEY	5,757	3,560	410.0	54.2	27.6	1919	Portland, Oreg.
2	219421	LVFD	St. s.	WEST HASSAYAMPA	5,757	3,560	410.0	54.2	27.6	1919	do.
3	218111	LRQF	St. s.	WEST HEMATITE	5,621	3,491	409.7	54.2	27.7	1919	Seattle, Wash.
4	219623	LVKS	St. s.	WEST HIKA	5,372	3,351	410.0	54.4	27.2	1919	Los Angeles, Calif.
5	216786	LMPD	St. s.	WEST HOBOMAC	5,527	3,385	409.6	54.2	27.1	1918	Seattle, Wash.
6	216926	LMWF	St. s.	WEST HUMHAW	5,527	3,385	409.6	54.2	27.1	1918	do.
7	217617	LQBQ	St. s.	WEST IMBODEN	5,751	3,570	410.0	54.2	27.6	1919	Portland, Oreg.
8	216310	LKRO	St. s.	WEST INDIAN	5,702	3,485	410.0	54.2	27.7	1918	do.
9	219060	LTGQ	St. s.	WEST IRA	5,702	3,580	410.5	54.2	29.2	1919	Seattle, Wash.
10	218025	LRQB	St. s.	WEST IRMO	5,900	3,670	409.8	54.3	29.2	1919	do.
11	218638	LSFQ	St. s.	WEST ISLETA	5,680	3,508	409.8	54.2	29.2	1919	do.
12	219305	LTWH	St. s.	WEST IVIS	5,785	3,663	410.5	54.2	29.2	1919	do.
13	218945	LTBP	St. s.	WEST JAFFREY	5,663	3,487	409.8	54.2	27.7	1919	Portland, Oreg.
14	81799		St. s.	West Jersey	29	19	55.4	14.6	4.6	1901	South Amboy, N. J.
15	220316	LWVQ	St. s.	WEST KEBAR	5,620	3,516	410.5	54.3	27.2	1920	Long Beach, Calif.
16	220317	LWVR	St. s.	WEST KEDRON	5,620	3,510	410.5	54.3	27.2	1920	do.
17	219674	LSGH	St. s.	WEST KERNE	5,600	3,503	410.5	54.3	27.2	1919	do.
18	217224	LNST	St. s.	WEST KYSKA	5,096	4,495	409.8	54.2	27.7	1918	Portland, Oreg.
19	216044	LSP	St. s.	WEST LAKE	5,771	4,101	409.6	54.1	27.1	1918	Seattle, Wash.
20	141005	KFJD	St. s.	Westland (composite)	2,134	1,622	281.0	41.0	20.0	1889	Wyandotte, Mich.
21	217002	LNDR	St. s.	WEST LASHAWAY	5,337	3,458	409.6	54.2	27.1	1918	Seattle, Wash.
22	217070	LNIR	St. s.	WEST LOQUASSUCK	5,644	3,463	409.6	54.2	27.1	1918	do.
23	217176	LNQF	St. s.	WEST MADAKET	5,654	4,099	409.6	54.2	27.1	1918	do.
24	217248	LNVG	St. s.	WEST MAHOMET	5,527	3,423	409.6	54.2	27.1	1918	do.
25	220091	LWPN	St. s.	WEST MAHWAH	5,603	3,547	410.3	54.2	27.7	1920	do.
26	217861	LQRD	St. s.	WEST MAXIMUS	5,561	4,006	409.6	54.2	27.1	1919	do.
27	217525	LPRS	St. s.	WEST MODUS	5,690	3,510	409.8	54.2	27.7	1919	Portland, Oreg.
28	110787		St. s.	WESTMORELAND	199	99	121.6	26.4	11.2	1888	Newburgh, N. Y.
29	218601	LRWT	St. s.	WESTMORELAND	6,207	3,835	395.5	55.0	31.4	1919	Kearny, N. J.
30	217778	LQKR	St. s.	WEST MUNHAM	5,753	3,571	410.0	54.2	27.6	1919	Portland, Oreg.
31	219434	LVFP	St. s.	WEST NERIS	5,588	3,483	410.5	54.3	27.2	1919	Los Angeles, Calif.
32	219658	LV8C	St. s.	WEST NILUS	5,549	3,516	410.5	54.3	27.2	1920	do.
33	217936	LQVO	St. s.	WEST NOHNO	5,769	3,564	409.8	54.2	27.7	1919	Portland, Oreg.
34	218292	LRPF	St. s.	WEST NOSSKA	5,563	3,438	410.0	54.2	27.6	1919	do.
35	220315	LWVP	St. s.	WEST NOTUS	5,549	3,533	410.5	54.3	27.2	1920	Los Angeles, Calif.
36	155321		St. s.	Westover	421	303	151.3	28.4	8.8	1898	Tottenville, N. Y.
37	218963	LTBM	St. s.	WEST POCASSET	5,707	3,516	409.8	54.2	27.7	1919	Portland, Oreg.
38	81737		St. s.	WEST POINT	1,328	903	192.4	40.1	16.9	1901	Newburgh, N. Y.
39	215924	LJPB	St. s.	WEST POINT	5,657	3,441	409.5	54.2	27.6	1918	Seattle, Wash.
40	217127	LNKT	St. s.	WESTPOOL	5,724	3,519	409.5	54.2	27.6	1918	do.
41	81188	LFQD	St. s.	Westport	211	154	124.0	31.2	9.5	1888	San Francisco, Calif.
42	208731		St. s.	Westport	246	167	125.6	21.2	8.8	1911	Boston, Mass.
43	209877		St. s.	WESTPORT	116	59	88.0	19.0	11.5	1912	Seattle, Wash.
44	216902	LMVF	St. s.	WESTPORT	5,665	3,529	409.5	54.2	27.4	1918	do.
45	218010	LRBM	St. s.	WEST QUECHKE	5,711	3,539	410.0	54.2	27.6	1919	Portland, Oreg.
46	218798	LSPC	St. s.	WEST RARITANS	5,703	3,513	409.8	54.2	27.7	1919	do.
47	204550		St. s.	West River	261	177	108.8	22.4	6.9	1907	Milford, Del.
48	218964	LTBN	St. s.	WEST SAGINAW	6,187	3,837	409.8	54.2	27.7	1919	Portland, Oreg.
49	209946		St. p.	West Seattle	773	487	145.0	48.7	10.8	1907	Tacoma, Wash.
50	218582	LSCQ	St. s.	WEST SEGOVIA	5,701	3,513	409.8	54.2	27.7	1919	Portland, Oreg.
51	218810	LSPM	St. s.	WEST SELENE	5,940	3,729	410.0	54.4	27.2	1919	Los Angeles, Calif.
52	207808		St. s.	WEST SHORE	675	294	157.0	30.0	15.0	1910	Buffalo, N. Y.
53	217738	LQJC	St. s.	WEST TACOOK	5,175	3,841	409.8	54.2	27.7	1919	Portland, Oreg.
54	219847	LWFT	St. s.	WEST TEXAS	2,686	1,665	253.4	43.8	26.3	1920	Superior, Wis.
55	217961	LQVS	St. s.	WEST TOTANT	5,628	3,488	410.0	54.2	27.6	1919	Portland, Oreg.
56	217223	LN8R	St. s.	WEST VIEW	5,769	3,509	409.8	54.2	27.7	1918	do.
57	217431	LPKD	St. s.	WEST WAUNA	5,735	3,541	409.8	54.2	27.7	1918	do.
58	216045	LJSQ	St. s.	WESTWOOD	5,691	4,141	409.5	54.2	27.4	1918	Seattle, Wash.
59	217225	LNSV	St. s.	WEST ZEDA	5,658	3,488	409.8	54.2	27.7	1918	Portland, Oreg.
60	217124	LNKR	St. s.	WEST ZUCKER	5,548	3,400	410.0	54.4	27.2	1918	Los Angeles, Calif.
61	218663	LMSN	St. s.	WEST ZULA	6,000	4,552	410.0	54.4	27.2	1918	do.
62	209698		St. s.	Westerly	68	36	68.1	18.2	7.2	1912	Tottenville, N. Y.
63	217182	LNQM	St. s.	WESTERN BELLE	5,698	3,473	409.8	54.2	27.7	1918	Portland, Oreg.
64	216525	LM8R	St. s.	WESTERN CHIEF	5,759	3,505	409.8	54.2	27.7	1918	do.
65	216372	LKSJ	St. s.	WESTERN CITY	5,828	3,571	410.0	54.2	27.6	1918	do.
66	216826	LMRO	St. s.	WESTERN CROSS	5,754	3,540	409.5	54.2	27.6	1918	Seattle, Wash.
67	215906	LJNQ	St. s.	WESTERN HERO	5,611	3,439	409.6	54.1	27.1	1918	do.
68	216949	LNBO	St. s.	WESTERN HOPE	5,754	3,540	409.5	54.2	27.6	1918	do.
69	216073	JVC	St. s.	WESTERN HOPE	5,659	4,203	409.5	54.2	27.6	1918	do.
70	216631	LMGJ	St. s.	WESTERN KING	5,759	3,504	409.8	54.2	27.7	1918	Portland, Oreg.
71	216754	LMKT	St. s.	WESTERN MAID	5,760	5033	409.8	54.2	27.7	1918	do.
72	127407	KPSB	St. s.	WESTERN OCEAN	4,760	2,920	391.6	48.3	15.8	1900	Newport News, Va.
73	216446	LKVN	St. s.	WESTERN OCEAN	5,760	3,504	409.8	54.2	27.7	1918	Oregon, Oreg.
74	216976	LNBV	St. s.	WESTERN PLAINS	5,688	3,467	409.8	54.2	27.7	1918	do.
75	216787	LMPB	St. s.	WESTERN PRIDE	5,688	3,467	409.8	54.2	27.7	1918	do.

1 Formerly st. s. Livingstone,

2 Formerly st. s. a Robert H. Rathbun.
b Shawanese.

Line No.	Service	Crew	Horsepower	Name of owner	Home port	Address of owner
1	Frt.	46	2,600	United States Shipping Board.....	Portland, Oreg.....	614 Spalding Building.
2	Frt.	46	2,600	do.....	do.....	Do.
3	Frt.	34	2,880	do.....	Seattle, Wash.....	841 Railroad Avenue South.
4	Frt.	40	3,600	do.....	Los Angeles, Calif.....	Wilmington, Calif.
5	Frt.	32	3,000	do.....	Seattle, Wash.....	841 Railroad Avenue South.
6	Frt.	95	2,600	American-West African Line (N. Y.).....	New York, N. Y.....	17 Battery Place.
7	Frt.	35	2,600	United States Shipping Board.....	Portland, Oreg.....	514 Spalding Building.
8	Frt.	40	2,440	do.....	do.....	Do.
9	Frt.	34	2,600	Pacific-Argentine-Brazil Line (Del.).....	San Francisco, Calif.....	215 Market Street.
10	Frt.	32	2,800	American-West African Line (N. Y.).....	New York, N. Y.....	17 Battery Place.
11	Frt.	46	2,600	American-South African Line.....	do.....	39 Cortlandt Street.
12	Frt.	35	2,600	Pacific-Argentine-Brazil Line (Del.).....	San Francisco, Calif.....	215 Market Street.
13	Frt.	46	2,600	United States Shipping Board.....	Portland, Oreg.....	514 Spalding Building.
14	Fer.	2	200	Hearn Oil Co. (Del.).....	Wilmington, Del.....	Third and Commerce Streets.
15	Frt.	40	2,800	American-West African Line (N. Y.).....	New York, N. Y.....	17 Battery Place.
16	Frt.	45	2,800	do.....	do.....	Do.
17	Frt.	36	2,600	United States Shipping Board.....	Los Angeles, Calif.....	Wilmington, Calif.
18	Frt.	41	2,600	do.....	Portland, Oreg.....	514 Spalding Building.
19	Frt.	40	2,600	do.....	Seattle, Wash.....	841 Railroad Avenue South.
20	Frt.	25	1,000	Spokane S. S. Co. (Mich.).....	Detroit, Mich.....	Foot Iron Street.
21	Frt.	44	2,600	United States Shipping Board.....	Seattle, Wash.....	841 Railroad Avenue South.
22	Frt.	33	2,600	do.....	do.....	Do.
23	Frt.	88	2,600	do.....	do.....	Do.
24	Frt.	43	2,600	do.....	do.....	Do.
25	Frt.	34	2,800	Pacific Argentine Brazil Line (Del.).....	San Francisco, Calif.....	215 Market Street.
26	Frt.	31	2,600	United States Shipping Board.....	Seattle, Wash.....	841 Railroad Avenue South.
27	Frt.	40	2,600	do.....	Portland, Oreg.....	514 Spalding Building.
28	Tow.	12	600	Security Towing Corporation (N. Y.).....	New York, N. Y.....	90 West Street.
29	Frt.	35	2,800	United States Shipping Board.....	Newark, N. J.....	Kearny, N. J.
30	Frt.	44	2,600	do.....	Portland, Oreg.....	514 Spalding Building.
31	Frt.	45	2,800	Mississippi Shipping Co. (La.).....	New Orleans, La.....	Hibernia Building.
32	Frt.	34	2,800	Pacific Argentine Brazil Line (Del.).....	San Francisco, Calif.....	215 Market Street.
33	Frt.	42	2,600	United States Shipping Board.....	Portland, Oreg.....	514 Spalding Building.
34	Frt.	44	2,600	do.....	do.....	Do.
35	Frt.	34	2,800	Pacific Argentine Brazil Line (Del.).....	San Francisco, Calif.....	215 Market Street.
36	Pas.	17	250	Buxton Line (Va.).....	Norfolk, Va.....	Water and Church Streets.
37	Frt.	44	2,600	United States Shipping Board.....	Portland, Oreg.....	514 Spalding Building.
38	Fer.	8	1,600	New York Central R. R. Co. (N. Y.).....	New York, N. Y.....	6 Beaver Street.
39	Frt.	54	2,700	United States Shipping Board.....	Seattle, Wash.....	841 Railroad Avenue South.
40	Frt.	45	3,000	do.....	do.....	Do.
41	Frt.	17	160	Hobbs, Wall & Co. (Calif.).....	San Francisco, Calif.....	1 Drumm Street.
42	Pas.	9	450	Eastern Steamship Lines (Me.).....	Portsmouth, N. H.....	India Wharf, Boston, Mass.
43	Whl.	11	350	American Pacific Whaling Co. (S. Dak.).....	Seattle, Wash.....	L. C. Smith Building.
44	Frt.	42	2,600	United States Shipping Board.....	do.....	841 Railroad Avenue South.
45	Frt.	42	2,600	do.....	Portland, Oreg.....	514 Spalding Building.
46	Frt.	44	2,600	do.....	do.....	Do.
47	Frt.	8	250	Wilson Line (Del.).....	Wilmington, Del.....	Foot East Fourth Street.
48	Frt.	43	2,600	United States Shipping Board.....	Portland, Oreg.....	514 Spalding Building.
49	Fer.	6	450	County of King.....	Seattle, Wash.....	Courthouse.
50	Frt.	46	2,600	Mississippi Shipping Co. (La.).....	New Orleans, La.....	Hibernia Building.
51	Frt.	36	3,600	do.....	Los Angeles, Calif.....	Wilmington, Calif.
52	Frt.	8	800	Ashtabula S. S. Co. (Ohio).....	Cleveland, Ohio.....	Union Trust Building.
53	Frt.	43	2,600	United States Shipping Board.....	Portland, Oreg.....	514 Spalding Building.
54	Frt.	29	1,600	Southern Steamship Co. (Del.).....	Philadelphia, Pa.....	Commercial Trust Building.
55	Frt.	42	2,600	United States Shipping Board.....	Portland, Oreg.....	514 Spalding Building.
56	Frt.	55	2,600	do.....	do.....	Do.
57	Frt.	48	2,600	do.....	do.....	Do.
58	Frt.	44	2,600	do.....	Seattle, Wash.....	841 Railroad Avenue South.
59	Frt.	42	2,600	do.....	Portland, Oreg.....	514 Spalding Building.
60	Frt.	81	3,300	do.....	Los Angeles, Calif.....	Wilmington, Calif.
61	Frt.	45	3,300	do.....	do.....	Do.
62	Tow.	4	160	Westerly Towing Co. (It. I.).....	Providence, R. I.....	Westerly, R. I.
63	Frt.	76	2,650	United States Shipping Board.....	Portland, Oreg.....	514 Spalding Building.
64	Frt.	51	2,500	do.....	do.....	Do.
65	Frt.	47	2,600	do.....	do.....	Do.
66	Frt.	52	2,600	do.....	Seattle, Wash.....	841 Railroad Avenue South.
67	Frt.	53	2,600	do.....	do.....	Do.
68	Frt.	54	3,000	do.....	do.....	Do.
69	Frt.	40	3,000	do.....	do.....	Do.
70	Frt.	52	2,600	do.....	Portland, Oreg.....	514 Spalding Building.
71	Frt.	53	2,600	do.....	do.....	Do.
72	Pas.	70	4,000	North American Fruit and Steamship Corporation (Del.).....	New York, N. Y.....	64 Wall Street.
73	Frt.	51	2,500	United States Shipping Board.....	Portland, Oreg.....	514 Spalding Building.
74	Frt.	48	2,600	do.....	do.....	Do.
75	Frt.	49	2,600	do.....	do.....	Do.

‡ Formerly st. s. Ocracoke.
 † Formerly st. s. Lake Flag.

‡ Formerly st. s. Comus.
 † Formerly st. s. Seattle.

Steam Vessels

Line No.	Official No.	Signal letters	Rig	Name of vessel	Tonnage		Dimensions			When built	Where built
					Gross	Net	Length	Breadth	Depth		
							Feet	Feet	Feet		
1	216224	LKPN	St. s.	WESTERN QUEEN... □ ⊕ ⊕	5,853	4,434	409.6	54.2	27.1	1918	Seattle, Wash.
2	217032	LNCO	St. s.	WESTERN SCOUT... ⊕	5,760	3,503	409.8	54.2	27.7	1918	Portland, Oreg.
3	216465	LKWO	St. s.	WESTERN SEA... □	5,813	4,317	409.5	54.2	27.6	1918	Seattle, Wash.
4	216627	LMGF	St. s.	WESTERN SPIRIT... ⊕	5,760	3,504	409.8	54.2	27.1	1918	Portland, Oreg.
5	216785	LMPC	St. s.	WESTERN STAR... ⊕	5,700	3,503	409.5	54.2	27.6	1918	Seattle, Wash.
6	81811		St. p.	WESTERN STATES... ⊕ ⊕	3,077	1,566	350.0	44.0	19.9	1902	Wyandotte, Mich.
7	81249		St. s.	WESTERN UNION... ⊕	189	129	90.0	25.0	9.1	1889	Camden, N. J.
8	126391	KDNP	St. s.	Western Wave... □ ⊕ ⊕	2,556	1,966	264.0	43.0	18.8	1886	Philadelphia, Pa.
9	216373	LKSM	St. s.	WESTERN WAVE... □ ⊕	5,832	3,550	409.8	54.2	27.7	1918	Portland, Oreg.
10	222063	MDNJ	St. s.	WESTERN WORLD... □ ⊕ ⊕	13,712	8,054	517.0	72.2	27.8	1922	Sparrows Point, Md.
11	215951	LJPN	St. s.	WESTERNER... □ ⊕ ⊕	5,663	3,435	409.6	54.2	27.5	1918	Seattle, Wash.
12	215900	IJQW	St. s.	WESTWARD HO... □ ⊕ ⊕	6,648	3,501	410.0	54.2	27.6	1918	Portland, Oreg.
13	127547	LMPV	St. s.	WESTON M. CARROLL... ⊕	1,069	871	200.0	38.0	11.6	1901	Port Huron, Mich.
14	223051		St. s.	Whidby... □	209	142	114.2	30.6	9.3	1923	Dockton, Wash.
15	219698	LVTI	St. s.	Whistler... ⊕	188	127	94.2	24.6	13.0	1920	Camden, N. J.
16	202032		St. s.	Whitecap... □	34	18	57.6	16.0	6.5	1905	Camden, Me.
17	214537	LQKW	St. s.	WHITE OAP... ⊕	303	97	135.0	22.8	13.4	1916	Mantowoc, Wis.
18	223001		El. s.	WHITEHALL... ⊕	875	595	209.0	45.1	16.3	1923	Mariners Harbor, N. Y.
19	215494	LHRS	St. s.	Whitney Olson... □ ⊕ ⊕	1,558	880	224.6	44.0	17.4	1917	Wilmington, Calif.
20	207097		St. s.	Whiz... ⊕	9	6	49.0	8.0	3.0	1909	Berwick, La.
21	219857	LWGH	St. s.	WICHITA FALLS... □ ⊕ ⊕	2,559	1,586	251.0	43.6	25.8	1920	Toledo, Ohio.
22	81692		St. s.	Wicomico... ⊕	130	70	113.5	19.7	10.1	1900	Pocomoke City, Md.
23	219380	LVCQ	St. s.	WIDGEON... ⊕	414	205	139.4	25.2	14.2	1919	Savannah, Ga.
24	209911		St. s.	Wilbert A. Edwards... ⊕	301	184	143.4	24.0	11.6	1912	Solomons, Md.
25	200667		St. s.	WILBERT L. SMITH... ⊕	4,319	3,039	380.0	50.0	28.0	1903	Lorain, Ohio.
26	81606		St. w.	Wilbur Crimmins... ⊕	124	59	80.0	19.4	3.7	1898	Coupeville, Wash.
27	208346		St. s.	WILDWOOD... ⊕	809	550	152.9	36.7	13.0	1911	Port Richmond, N. Y.
28	219356	LVED	St. s.	WILDWOOD... □ ⊕ ⊕	5,064	3,107	390.0	54.2	27.8	1919	Hog Island, Pa.
29	202280		St. s.	Wildwood... ⊕	22	15	66.0	14.5	4.7	1905	Greenport, N. Y.
30	219444	LVBG	St. s.	WILD GOOSE... ⊕	414	209	139.4	25.2	14.2	1919	Savannah, Ga.
31	209997	LBHF	St. s.	WILHELMINA... □ ⊕	6,725	4,212	426.1	54.1	33.5	1909	Newport News, Va.
32	201355		St. s.	WILKES-BARRE... ⊕	1,197	814	191.4	44.0	15.8	1904	Wilmington, Del.
33	223596		St. s.	Wilkes-Barre... ⊕	77	49	105.7	15.1	8.1	1917	Norfolk, Va.
34	209117	LCDV	St. s.	Willamette... □ ⊕	903	555	194.7	40.0	15.2	1911	Fairhaven, Calif.
35	214976	LHBC	St. s.	Willapa... □ ⊕	1,185	604	213.7	42.0	16.6	1917	North Bend, Oreg.
36	208146		St. s.	WILLARD L... ⊕	46	32	61.0	16.1	8.0	1910	Cleveland, Ohio.
37	206832		St. p.	WILLARD V. KING... ⊕	1,103	1,103	308.0	53.8	7.6	1910	Dubuque, Iowa.
38	208634		St. s.	Will and Frank... ⊕	25	17	57.0	15.8	5.9	1911	Erle, Pa.
39	219889	LWMC	St. s.	WILLBORO... ⊕	6,557	4,134	414.7	55.7	31.9	1920	Osaka, Japan.
40	81396		St. s.	Willot... ⊕	74	37	70.0	19.3	8.7	1892	Tottanville, N. Y.
41	220828	MBWG	St. s.	WILLET... □ ⊕ ⊕	715	330	181.6	35.5	16.3	1920	Philadelphia, Pa.
42	218731	LBJW	St. s.	WILLFARO... □ ⊕ ⊕	4,810	3,036	386.8	52.2	27.4	1919	Arlington, Staten Island, N. Y.
43	77333		St. w.	William C... ⊕	87	67	95.3	22.1	3.6	1898	Delhi, Ohio.
44	216325		St. s.	William, Jr... ⊕	30	21	47.4	14.2	5.5	1916	Mantowoc, Wis.
45	206270	LBCR	St. s.	William Blundon... ⊕	240	129	127.4	22.8	10.4	1909	Solomons, Md.
46	150958		St. s.	Wm. Bowman... ⊕	44	30	72.0	17.4	7.5	1902	Albany, N. Y.
47	201384		St. s.	William Card... ⊕	95	64	82.5	19.4	8.8	1904	Solomons, Md.
48	81328		St. s.	William Conners... ⊕	15	10	41.4	11.1	4.1	1891	Brewer, Me.
49	80630		St. s.	William Cramp... ⊕	56	28	69.0	17.5	7.5	1877	Philadelphia, Pa.
50	81800		St. w.	Wm. Drews... ⊕	55	55	84.0	21.5	3.8	1901	Morgan City, La.
51	81702		St. s.	WILLIAM EDENBORN... ⊕	5,186	4,127	478.0	52.0	30.0	1900	Bay City, Mich.
52	212220		St. w.	Wm. EDENBORN... ⊕	267	267	143.0	33.1	6.5	1913	Pittsburgh, Pa.
53	81771		St. s.	William Engel... ⊕	47	32	63.1	17.5	7.2	1901	Mantowoc, Wis.
54	215348	LHMV	St. s.	WILLIAM GREEN... □ ⊕	6,353	3,925	430.0	58.2	33.3	1917	Philadelphia, Pa.
55	81480		St. s.	William Hengerer... ⊕	125	90	91.0	17.6	9.6	1894	Phoenix, N. Y.
56	215654	LJBC	St. s.	WILLIAM ISOM... □ ⊕	3,321	2,032	292.3	47.2	26.9	1917	Baltimore, Md.
57	205186		St. s.	WILLIAM LIVINGSTONE... ⊕	6,634	4,927	532.0	58.3	32.0	1908	Ecorse, Mich.
58	226176		St. s.	William McLauchlan... ⊕	8,024	6,314	586.3	60.2	27.9	1926	Lorain, Ohio.
59	150959		St. s.	WILLIAM NELSON... ⊕	3,811	2,778	350.0	50.0	24.0	1902	Chicago, Ill.
60	207697		St. w.	Wm. NORMAN... ⊕	42	42	60.0	14.0	4.0	1910	New Orleans, La.
61	81804		St. s.	WILLIAM NOTTINGHAM... ⊕	4,234	3,070	376.5	50.0	29.0	1902	Buffalo, N. Y.
62	212235		St. p.	WILLIAM PENN... □ ⊕	467	200	179.6	32.0	8.6	1914	Wilmington, Del.
63	221675	MDCF	St. s.	Wm. ROCKEFELLER... □ ⊕ ⊕	14,054	8,790	554.9	75.3	43.0	1921	Newport News, Va.
64	224523		St. w.	Wm. RUPRECHT... ⊕	66	66	87.5	24.1	3.8	1925	Grafton, Ill.

1 Formerly st. s. ^a Cherokee.
^b Tampa.
^c Charles S. Neff.
2 Formerly st. s. ^a Sp. st. s. Gabino.
^b Serpentine.
3 Formerly st. s. Lillie G.
4 Formerly st. s. W. R. Hearst.

5 Formerly st. s. Edna Christenson.
6 Formerly st. s. Union Liberty.
7 Formerly ^a st. s. Wilbert A. Edwards.
^b U. S. S. Wilbert A. Edwards.
8 Formerly st. s. U. S. Navy S. C. No. 131.
9 Formerly st. s. Florence Olson.
10 Formerly st. p. B. F. Yeakum.

Line No.	Service	Crew	Horsepower	Name of owner	Home port	Address of owner
1	Frt.	51	2,500	United States Shipping Board.....	Seattle, Wash.....	841 Railroad Avenue South.
2	Frt.	51	2,500	do.....	Portland, Oreg.....	514 Spalding Building.
3	Frt.	30	2,500	do.....	Seattle, Wash.....	841 Railroad Avenue South.
4	Frt.	50	2,500	do.....	Portland, Oreg.....	514 Spalding Building.
5	Frt.	40	3,000	do.....	Seattle, Wash.....	841 Railroad Avenue South.
6	Pas.	136	4,200	Detroit & Cleveland Navigation Co. (Mich.).....	Detroit, Mich.....	Foot Wayne Street.
7	Chl.	7	500	Western Union Telegraph Co. (N. Y.).....	New York, N. Y.....	195 Broadway.
8	Pas.	50	1,233	North American Fruit Steamship Corpora- tion (Del.).....	do.....	64 Wall Street.
9	Frt.	41	2,500	United States Shipping Board.....	Portland, Oreg.....	514 Spalding Building.
10	Pas.	200	12,000	Munson Steamship Line (N. Y.).....	New York, N. Y.....	67 Wall Street.
11	Frt.	49	2,500	United States Shipping Board.....	Seattle, Wash.....	841 Railroad Avenue South.
12	Frt.	41	2,500	do.....	Portland, Oreg.....	514 Spalding Building.
13	Frt.	14	600	Buffalo Gravel Corporation (N. Y.).....	Buffalo, N. Y.....	19 Hudson Street.
14	Pas.	9	500	Puget Sound Navigation Co. (Nev.).....	Seattle, Wash.....	32 Colman Dock.
15	Tow.	10	450	United States Shipping Board.....	Philadelphia, Pa.....	Bourse Building.
16	Pas.	4	70	Joseph J. O'Connell.....	Fall River, Mass.....	180 River Street.
17	Cod.	12	600	Bay State Fishing Co. (Mass.).....	Boston, Mass.....	30 Fish Pier.
18	Fer.	16	2,200	City of New York.....	New York, N. Y.....	Municipal Building.
19	Frt.	24	1,150	Oliver J. Olson & Co. (Calif.).....	San Francisco, Calif.....	1 Drumm Street.
20	Tow.	2	50	McWilliams Dredging Co. (Ill.).....	New Orleans, La.....	New Orleans Bank Building.
21	Frt.	24	1,600	Southern S. S. Co. (Del.).....	Philadelphia, Pa.....	Commercial Trust Building.
22	Fsh.	27	275	Morris Fisher Co. (Va.).....	Roanoke, Va.....	General Delivery.
23	Cod.	22	500	Portland Trawling Co. (Me.).....	New York, N. Y.....	1 Fulton Fish Market.
24	Fsh.	29	500	Edwards Co. (Va.).....	Reedville, Va.....	
25	Pas.	21	1,500	Great Lakes Steamship Co. (Del.).....	Oswego, N. Y.....	Syracuse, N. Y.
26	Frt.	18	125	Waechter Bros. Co. (Wash.).....	Seward, Alaska.....	Fairbanks, Alaska.
27	Fer.	7	650	Philadelphia & Camden Ferry Co. (N. J.).....	Philadelphia, Pa.....	Broad Street Station.
28	Frt.	33	2,500	South Atlantic S. S. Co. (Del.).....	Savannah, Ga.....	7 West Tenth Street, Wil- mington, Del.
29	Pas.	3	125	Richard L. McAvoy.....	New York, N. Y.....	1726 East Ninety-third Street.
30	Cod.	22	550	Portland Trawling Co. (Me.).....	do.....	1 Fulton Fish Market.
31	Pas.	100	6,000	Matson Navigation Co. (Calif.).....	San Francisco, Calif.....	215 Market Street.
32	Fer.	7	1,400	Central R. R. Co. of New Jersey (N. J.).....	New York, N. Y.....	143 Liberty Street.
33	Fsh.	4	300	Joseph Vlera.....	New Haven, Conn.....	West Haven, Conn.
34	Pas.	32	700	Charles R. McCormick Lumber Co. (Del.).....	San Francisco, Calif.....	215 Market Street.
35	Frt.	24	800	W. H. Wood.....	do.....	1 Drumm Street.
36	Fsh.	3	55	Case Fish Co. (Ohio).....	Cleveland, Ohio.....	1204 West Eleventh Street.
37	Pas.	24	750	New Orleans, Texas & Mexico R. R. Co. (La.).....	St. Louis, Mo.....	Missouri Pacific Building.
38	Fsh.	4	65	Frank D. Helwig.....	Buffalo, N. Y.....	Dunkirk, N. Y.
39	Frt.	53	3,200	Williams S. S. Corporation (Del.).....	New York, N. Y.....	8 Bridge Street.
40	Tow.	4	200	Willat Co. (N. J.).....	do.....	25 Broadway.
41	Frt.	24	1,400	United States Shipping Board.....	Philadelphia, Pa.....	Bourse Building.
42	Frt.	35	3,200	Williams S. S. Corporation (Del.).....	New York, N. Y.....	8 Bridge Street.
43	Tow.	5	80	William O. Sanderson.....	Evansville, Ind.....	Box 304.
44	Fsh.	5	36	William H. Muntings.....	Milwaukee, Wis.....	Racine, Wis.
45	Fsh.	27	500	Seaboard Oil & Guano Co. (Va.).....	Reedville, Va.....	
46	Tow.	3	150	George F. Finnegan.....	New York, N. Y.....	Coney Island, N. Y.
47	Tow.	7	350	Nassau Towing Corporation (N. Y.).....	do.....	15 Moore Street.
48	Frt.	2	60	Don A. Sargent.....	Bangor, Me.....	21 Oak Street.
49	Tow.	4	250	American Dredging Co. (Pa.).....	Philadelphia, Pa.....	306 Chestnut Street.
50	Tow.	4	135	Brownell-Drows Lumber Co. (La.).....	New Orleans, La.....	Morgan City, La.
51	Frt.	25	1,800	Pittsburgh S. S. Co. (W. Va.).....	Duluth, Minn.....	Wolvin Building.
52	Tow.	18	1,400	Louisiana Railway & Navigation Co. (La.).....	Baton Rouge, La.....	Shreveport, La.
53	Fsh.	6	200	Grand Marais Co. (Mich.).....	Saulte Ste. Marie, (Mich.).....	Grand Marais, Mich.
54	Tnk.	40	2,800	Pan-American Petroleum & Transport Co. (Del.).....	Los Angeles, Calif.....	714 West Tenth Street.
55	Frt.	3	90	Anna M. Kill.....	Buffalo, N. Y.....	653 Walnut Street, Lockport, N. Y.
56	Tnk.	32	1,300	Edwin B. DeGolla.....	San Francisco, Calif.....	114 Sansome Street.
57	Frt.	31	1,800	Columbia S. S. Co. (Ohio).....	Cleveland, Ohio.....	Union Trust Building.
58	Frt.	32	2,200	Interlake S. S. Co. (Ohio).....	do.....	Do.
59	Frt.	25	1,000	J. A. Paisley S. S. Co. (Ohio).....	Cleveland, Ohio.....	Western Reserve Building.
60	Tow.	4	50	M. E. Norman Co. (La.).....	New Orleans, La.....	Morgan City, La.
61	Frt.	22	1,200	Great Lakes S. S. Co. (Del.).....	Oswego, N. Y.....	Syracuse, N. Y.
62	Pas.	21	650	Trenton-Philadelphia Steamboat Co. (Del.).....	Wilmington, Del.....	7 West Tenth Street.
63	Tnk.	43	3,800	Standard Shipping Co. (Del.).....	do.....	Care Corporation Trust Co. of America.
64	Tow.	3	240	Central Building Materials Co. (Mo.).....	St. Louis, Mo.....	915 Olive Street.

¹¹ Formerly st. s. Eastern Admiral.

¹² Formerly st. s. White Rose.

¹³ Formerly st. s. U. S. Navy Willet.

¹⁴ Formerly st. s. Richmond Boro.

¹⁵ Formerly st. s. J&M. Grubbs.

¹⁶ Formerly st. s. Pul Le Roux.

¹⁷ Formerly st. s. ^(a) Marlon Cameron.

¹⁸ Formerly st. s. ^(b) Southern.

¹⁹ Formerly st. s. Panay.

²⁰ Formerly st. w. Hustler.

²¹ Formerly st. p. Mandeville.

Line No.	Official No.	Signal letters	Rig	Name of vessel	Tonnage		Dimensions			When built	Where built
					Gross	Net	Length	Breadth	Depth		
							Feet	Feet	Feet		
1	225344		St. s.	William Simmons.....	133	90	83.0	24.1	10.3	1926	Tottenville, N. Y.....
2	80745		St. s.	William Sprague.....	48	24	68.4	16.2	7.6	1880	Boston, Mass.....
3	219663		St. w.	WILLIAM WHIGHAM.....	364	290	147.5	33.4	6.2	1919	Ambridge, Pa.....
4	76094		St. s.	William Stewart.....	27	13	52.5	13.2	6.1	1869	Chester, Pa.....
5	215708		St. s.	WILLIAM A. AMBERG. +△	7,031	5,041	625.0	58.0	31.0	1917	Lorain, Ohio.....
6	116190		St. s.	William A. Cartoll.....	61	30	71.2	18.5	8.5	1888	Tottenville, N. Y.....
7	76883		St. s.	William A. Hazard.....	372	207	154.8	29.8	11.8	1800	Sheboygan, Wis.....
8	207468		St. s.	William A. Jamison.....	229	116	98.0	27.6	13.6	1910	Noank, Conn.....
9	205880		St. s.	WILLIAM A. MCGONAGLE.	275	183	110.0	28.0	16.0	1908	Lorain, Ohio.....
10											
11	214234		St. s.	WILLIAM A. MCGONAGLE.	7,811	6,006	680.0	60.0	27.9	1916	Ecorse, Mich.....
12	214583	LGNH	St. s.	WILLIAM A. MCKENNEY. △	5,855	3,654	395.0	55.1	31.0	1916	Newport News, Va.....
13	202305		St. s.	WILLIAM A. PAINE. △	5,798	4,435	480.0	52.0	30.0	1905	Cleveland, Ohio.....
14	121187		St. s.	WILLIAM A. REISS. +△	4,498	3,472	437.5	50.2	24.5	1901	Lorain, Ohio.....
15	220054	LWNV	St. s.	WILLIAM A. WHITNEY. +△	145	47	100.0	24.1	11.2	1920	Superior, Wis.....
16	204121		St. s.	WILLIAM B. DAVOCK. △	4,220	2,671	420.0	52.0	23.0	1907	St. Clair, Mich.....
17	217981		St. s.	WILLIAM B. DICKSON. △	7,568	5,712	580.0	58.2	33.2	1910	Ecorse, Mich.....
18	204840		St. s.	William B. Murray.....	390	172	151.6	24.1	13.0	1912	Rockland, Me.....
19	116732		St. s.	WILLIAM B. PILKEY. △	3,886	3,052	413.2	48.0	24.0	1896	Cleveland, Ohio.....
20	200584		St. w.	Wm. B. Rodgers.....	244	244	148.0	27.6	4.0	1903	Marletta, Ohio.....
21	207252		St. s.	WILLIAM B. SCHILLER.....	7,521	5,819	580.0	58.0	32.0	1909	Lorain, Ohio.....
22	202200		St. s.	Wm. D. Ames.....	30	21	61.3	15.0	6.0	1895	do.....
23	217513	LPRD	St. s.	WILLIAM C. ATWATER. △	2,450	1,485	253.4	43.7	24.6	1919	Ecorse, Mich.....
24	224662	MFSC	St. s.	WILLIAM C. ATWATER. +△	7,708	6,281	589.2	60.0	27.7	1925	River Rouge, Mich.....
25	218907	LSVD	St. s.	William C. Moore.....	176	29	95.5	24.7	12.2	1919	Manitowoc, Wis.....
26	212197		St. s.	WILLIAM D. CRAWFORD. +△	6,385	4,899	504.0	54.0	30.0	1914	Lorain, Ohio.....
27	213036		St. s.	Wm. D. Kropp.....	33	22	51.0	15.1	6.1	1915	Buffalo, N. Y.....
28	201197		St. s.	Wm. E. Cleary.....	90	61	75.6	19.6	11.0	1904	Newburgh, N. Y.....
29	202296		St. s.	WILLIAM E. COREY. △	6,363	5,045	557.8	56.0	26.5	1905	Chicago, Ill.....
30	81437		St. s.	William E. Doron.....	171	142	79.4	23.0	8.6	1893	Philadelphia, Pa.....
31	81807		St. s.	Wm. F. Fitch.....	3,629	2,632	346.0	48.0	28.0	1902	Wyandotte, Mich.....
32	221354	MCVD	St. s.	WILLIAM F. HUMPHREY. □	7,982	4,938	468.3	62.7	32.0	1921	Quincy, Mass.....
33	81493	KMCW	St. s.	Wm. F. McCauley.....	149	74	90.0	21.0	11.2	1894	Camden, N. J.....
34	207481		St. s.	William F. Meseck.....	164	111	87.5	25.8	11.0	1910	Tottenville, N. Y.....
35	81846		St. s.	Wm. F. Pletz.....	29	17	52.6	14.0	3.4	1902	Vermillion, Ohio.....
36	205017		St. s.	WILLIAM F. STIFEL. +△	4,871	3,705	420.0	52.0	24.0	1908	St. Clair, Mich.....
37	222325		St. w.	WILLIAM G. CLYDE.....	364	290	147.5	33.4	5.2	1922	Ambridge, Pa.....
38	228886		St. s.	WILLIAM G. CLYDE.....	7,918	6,157	587.2	60.2	27.4	1929	Lorain, Ohio.....
39	218690	LSGW	St. s.	Wm. G. Howard.....	475	218	139.6	30.3	15.7	1919	Savannah, Ga.....
40	224850		St. s.	WILLIAM G. MATHER. +△	8,662	6,810	601.0	62.0	27.7	1925	River Rouge, Mich.....
41	63046		St. s.	William G. Perry.....	610	491	162.0	36.0	13.2	1901	West Bay City, Mich.....
42	214684	LGQF	St. s.	Wm. G. Warden. □+△	9,114	5,686	500.0	68.2	27.0	1917	Newport News, Va.....
43	81723		St. s.	Wm. G. Williams.....	30	20	50.1	15.4	6.5	1900	East Boston, Mass.....
44	222834		St. s.	Wm. H. Anderson.....	109	74	97.0	20.0	8.4	1901	Shelbourne, N. S.....
45	81744		St. s.	Wm. H. Baldwin.....	38	26	54.0	16.8	6.8	1901	New Baltimore, N. Y.....
46	92227		St. s.	Wm. H. Baldwin.....	54	36	78.0	18.4	7.6	1890	Bordentown, N. J.....
47	80970		St. s.	William H. Clark.....	69	34	74.1	18.0	8.0	1853	Boston, Mass.....
48	220811	MHVL	St. s.	WILLIAM H. DOHENY. □+△	6,994	4,294	435.0	56.2	33.6	1920	San Francisco, Calif.....
49	212354		St. s.	WILLIAM H. DONNER. +△	6,311	4,843	504.0	54.0	30.0	1914	Ashtabula, Ohio.....
50	81846		St. s.	Wm. H. Kinch.....	58	39	68.0	17.0	9.0	1902	Ferrysburg, Mich.....
51	213859	LFRQ	St. s.	WILLIAM H. MACHEN. ⊙	3,922	2,454	359.5	49.2	25.9	1916	Camden, N. J.....
52	81628	KNRF	St. s.	William H. Moody.....	259	176	116.0	27.5	9.2	1898	Essex, Mass.....
53	205076		St. s.	WILLIAM H. TRUESDALE. △	5,057	3,764	432.0	52.0	28.0	1906	Lorain, Ohio.....
54	222986		St. s.	WILLIAM H. WARNER.....	7,984	6,277	583.3	60.2	28.0	1923	do.....
55	219543	LVMG	St. s.	WILLIAM H. WEBB. □+△	5,980	3,713	400.7	54.2	30.4	1920	Chester, Pa.....
56	205180		St. s.	WILLIAM H. WOLF. +△	6,281	4,767	504.0	54.0	30.0	1908	Lorain, Ohio.....
57	81767		St. s.	William H. Yerkes, Jr.....	59	40	73.0	18.0	8.4	1901	Solomons, Md.....
58	81693		St. s.	Wm. J. Bradley.....	99	67	84.0	19.5	9.5	1900	Camden, N. J.....
59	150185		St. s.	William J. Brennan.....	33	17	54.6	15.6	6.0	1879	do.....
60	205835		St. s.	Wm. J. Conway.....	65	44	58.7	19.5	8.5	1908	Tottenville, N. Y.....
61	203421		St. s.	William J. Dally.....	80	54	70.6	20.4	9.0	1906	do.....

1 Formerly st. s. John Taxis.

2 Formerly st. s. Sterling.

3 Formerly st. s. John Schroeder.

4 Formerly st. s. Frank H. Peavy.

5 Formerly st. s. Sir William Siemens.

6 Formerly st. w. Rival.

7 Formerly st. s. Coulee.

8 Formerly st. s. (a) Terrier. (b) Agnes A. Moran.

9 Formerly st. s. (a) Agwibay.

(b) Axtell J. Byles.

10 Formerly st. s. Henry N. Du Bois.

Line No.	Service	Crew	Horse-power	Name of owner	Home port	Address of owner
1	Tow.	3	350	Simmons Lee Corporation (N. Y.)	New York, N. Y.	44 Whitehall Street.
2	Tow.	5	200	Rendle-Kenney Dredging & Contracting Co. (Mass.)	Boston, Mass.	62 Condon Street, East Boston, Mass.
3	Tow.	16	750	Carnegie Steel Co. (N. J.)	Pittsburgh, Pa.	Carnegie Building.
4	Tow.	3	125	Hampton Towing Corporation (Va.)	Newport News, Va.	Hampton, Va.
5	Frt.	31	1,800	Producers S. S. Co. (Ohio)	Cleveland, Ohio	Leader Building.
6	Tow.	4	200	Carroll Towing Co. (N. Y.)	New York, N. Y.	Pier 5, Bush Docks.
7	Frt.	12	793	Winkworth Fuel & Supply Co. (Mich.)	Detroit, Mich.	8829 West Jefferson Avenue.
8	Tow.	7	1,000	Jay Street Terminal	New York, N. Y.	71 Water Street.
9	Tow.	15	800	Duluth, Missabe & Northern Ry. Co. (Minn.)	Duluth, Minn.	Wolvyn Building.
10	Frt.	29	2,000	Pittsburgh S. S. Co. (W. Va.)	do.	Do.
11	Frt.	34	2,200	Mystic S. S. Co. (Mass.) trustees	Boston, Mass.	250 Stuart Street.
12	Frt.	27	1,500	Pioneer S. S. Co. (Ohio)	Cleveland, Ohio	1608 Rockefeller Building.
13	Frt.	32	1,700	Relss S. S. Co. (Del.)	Wilmington, Del.	7 West Tenth Street.
14	Tow.	9	450	Whitney Brothers Co. (Wis.)	Duluth, Minn.	Alworth Building.
15	Frt.	27	1,400	Interlake S. S. Co. (Ohio)	Cleveland, Ohio	Union Trust Building.
16	Frt.	25	1,800	Pittsburgh S. S. Co. (W. Va.)	Duluth, Minn.	Wolvyn Building.
17	Frt.	32	700	John A. Hayes	New London, Conn.	487 Williams Street.
18	Fsh.	25	2,000	J. A. Paisley S. S. Co. (Ohio)	Cleveland, Ohio	Western Reserve Building.
19	Frt.	14	80	McCrary Rodgers Co. (Pa.)	Pittsburgh, Pa.	Braddock, Pa.
20	Tow.	25	1,880	Pittsburgh S. S. Co. (W. Va.)	Duluth, Minn.	Wolvyn Building.
21	Frt.	6	60	Lake Erie Fish Co. (Pa.)	Erie, Pa.	23 North Park Row.
22	Fsh.	25	1,350	Fall River Navigation Co. (Mass.)	Fall River, Mass.	2 Bedford Street.
23	Frt.	30	2,050	Wilson Transit Co. (Ohio)	Cleveland, Ohio	Rockefeller Building.
24	Frt.	12	750	John E. Moore Co. (N. Y.)	New York, N. Y.	17 State Street.
25	Tow.	31	1,600	Virginia S. S. Co. (Ohio)	Cleveland, Ohio	Leader Building.
26	Frt.	2	75	Charles Fix	Buffalo, N. Y.	1823 Niagara Street.
27	Tow.	9	240	Cornell Steamboat Co. (N. Y.)	Albany, N. Y.	Kingston, N. Y.
28	Tow.	25	1,800	Pittsburgh Steamship Co. (W. Va.)	Duluth, Minn.	Wolvyn Building.
29	Frt.	6	150	Burlington & Bristol Steamboat Ferry Co. (N. J. and Pa.)	Philadelphia, Pa.	120 Radcliff Street.
30	Per.	21	1,420	Jenkins S. S. Co. (Ohio)	Cleveland, Ohio	Terminal Tower.
31	Frt.	39	3,200	Tide Water Associated Transport Corporation (Del.)	Wilmington, Del.	7 West Tenth Street.
32	Tnk.	7	640	Atlantic Towing Co. (Del.)	Savannah, Ga.	228 East Bay Street.
33	Tow.	6	500	Mesack Towing & Transportation Co. (N. J.)	New York, N. Y.	Pier 69, North River.
34	Tow.	3	50	O. P. Andrews	Erie, Pa.	625 West Eighth Street.
35	Fsh.	26	1,500	Columbia S. S. Co. (Ohio)	Cleveland, Ohio	Union Trust Building.
36	Pas.	6	1,400	Carnegie Steel Co. (N. J.)	Pittsburgh, Pa.	Carnegie Building.
37	Tow.	32	2,400	Pittsburgh Steamship Co. (W. Va.)	Duluth, Minn.	229 West First Street.
38	Frt.	16	900	Thomas J. Howard	New York, N. Y.	1 Broadway.
39	Frt.	34	2,500	Cleveland-Cliffs S. S. Co. (Ohio)	Cleveland, Ohio	Union Trust Building.
40	Frt.	11	268	Pittsburgh Coal Co. (Ohio)	do.	642 Rockefeller Building.
41	Msc.	46	3,000	Standard Shipping Co. (Del.)	Wilmington, Del.	Care Corporation Trust Co. of America.
42	Tnk.	2	150	Foss Tow Boat Co. (Mass.)	Boston, Mass.	28 T Wharf.
43	Tow.	7	300	Croton Water Co. (N. Y.)	New York, N. Y.	109 Broad Street.
44	Frt.	4	106	Cornell Steamboat Co. (N. Y.)	Albany, N. Y.	Kingston, N. Y.
45	Tow.	8	150	General Towing Co. (N. Y.)	New York, N. Y.	1809 Coleman Street (B).
46	Tow.	5	200	Doane Commercial Towing Co. (Mass.)	Boston, Mass.	74 Long Wharf.
47	Tow.	41	3,100	Pan American Petroleum & Transport Co. (Del.)	Los Angeles, Calif.	714 West Tenth Street.
48	Tnk.	32	1,900	Mahoning S. S. Co. (Del.)	Cleveland, Ohio	Leader-News Building.
49	Frt.	5	360	Great Lakes Dredge & Dock Co. (N. J.)	Duluth, Minn.	First National Bank Building.
50	Tow.	35	2,000	Pocahontas Steamship Co. (Del.)	Wilmington, Del.	Dupont Building.
51	Frt.	6	360	Rockport Granite Co. (Mass.)	Gloucester, Mass.	Granite Street, Rockport, Mass.
52	Frt.	32	1,500	Brown Steamship Co. (N. Y.)	Buffalo, N. Y.	Grand Island, N. Y.
53	Frt.	33	2,200	Panda S. S. Co. (Ohio)	Cleveland, Ohio	Terminal Tower.
54	Frt.	41	3,000	United States Shipping Board	Philadelphia, Pa.	Bourse Building.
55	Frt.	27	1,600	Gartland S. S. Co. (Ind.)	Chicago, Ill.	208 South La Salle Street.
56	Frt.	8	350	Doane Commercial Towing Co. (Mass.)	Boston, Mass.	78 Long Wharf.
57	Tow.	10	350	American Dredging Co. (Pa.)	Philadelphia, Pa.	308 Chestnut Street.
58	Tow.	5	70	Gertrude Thurston	New York, N. Y.	11 Moore Street.
59	Tow.	4	200	Stanwood Towing Co. (N. J.)	do.	17 Battery Place.
60	Tow.	7	150	Dailey's Towing Line (N. J.)	New York, N. Y.	One hundred and thirty-fifth Street and Park Avenue.

¹¹ Formerly st. s. Normanda.
¹² Formerly st. s. Laborer.
¹³ Formerly ^a British st. s. Harbinger.
^b st. s. Sea Gull.
¹⁴ Formerly st. s. ^a Majestic.
^b Hercules.

¹⁵ Formerly st. s. Bristol.
¹⁶ Formerly st. s. Wm. Henry Webb.
¹⁷ Formerly st. s. ^a Pallas.
^b Christiana Baird.

Line No.	Official No.	Signal letters	Rig	Name of vessel	Tonnage		Dimensions			When built	Where built
					Gross	Net	Length	Breadth	Depth		
1	220485		St. s.	WILLIAM J. DICKEY	284	193	112.5	25.0	12.9	1930	Mariners Harbor, N. Y.
2	121276		St. s.	Wm. J. DONALDSON	173	118	103.0	21.4	12.0	1903	Baltimore, Md.
3	204417		St. s.	WILLIAM J. FILBERT	7,902	6,189	585.0	60.0	32.0	1907	Lorain, Ohio
4	212224		St. s.	WILLIAM J. GAYNOR	270	183	109.3	24.9	13.4	1914	Elizabethport, N. J.
5	200546		St. s.	Wm. J. Kelly	52	26	66.4	18.8	6.4	1903	Scranton, Miss.
6	214588		St. s.	William J. Moran	92	62	76.7	20.7	8.9	1918	West New Brighton, N. Y.
7	207790		St. s.	WILLIAM J. OLCOTT	7,568	5,712	580.0	58.2	33.2	1910	Ecorse, Mich.
8	70485		St. s.	William J. Tracy	138	94	85.0	20.5	10.2	1884	Philadelphia, Pa.
9	223607		St. s.	WILLIAM K. FIELD	8,195	6,369	588.0	60.3	27.7	1924	Toledo, Ohio
10	203441		St. s.	Wm. L. Parkhurst	50	39	69.8	16.6	6.2	1900	Croton, N. Y.
11	111172		St. s.	WILLIAM L. STRONG	203	138	102.0	24.0	12.6	1808	Cumden, N. J.
12	217120	LNKS	St. s.	WILLIAM N. PAGE	5,438	3,339	368.6	55.2	30.5	1918	do.
13	81217		St. s.	Wm. P. Congdon	68	34	75.2	18.0	7.8	1889	do.
14	216311		St. s.	WILLIAM P. COWAN	5,429	3,962	420.0	55.0	28.0	1918	Lorain, Ohio
15	222590		St. w.	Wm. P. Fiske	96	96	120.5	22.5	4.0	1922	Nashville, Tenn.
16	206157		St. s.	WILLIAM P. PALMER	7,602	5,746	580.0	58.2	33.2	1910	Ecorse, Mich.
17	209662		St. s.	WILLIAM P. SNYDER, Jr.	8,603	6,650	590.0	64.2	34.2	1912	do.
18	223815		St. s.	Wm. R. Hulsizer	45	36	53.0	15.0	6.0	1901	Buffalo, N. Y.
19	220472		St. w.	Wm. R. King	714	514	100.0	41.0	5.5	1899	Jeffersonville, Ind.
20	81597		St. s.	WILLIAM R. LINN	3,878	2,637	400.0	48.3	23.9	1898	Chicago, Ill.
21	81806		St. s.	William S. Brusstar	174	99	132.0	20.0	9.6	1902	Baltimore, Md.
22	80149		St. s.	Wm. S. Earl	24	12	55.0	14.8	5.8	1859	Philadelphia, Pa.
23	3141	KOSF	St. s.	William S. Keeler	153	104	108.4	22.0	9.4	1881	do.
24	80601		St. s.	Wm. S. Stokley	83	83	98.5	18.0	8.4	1875	do.
25	224809		St. s.	WILLIAM T. COLLINS	593	403	142.0	37.5	13.6	1925	Mariners Harbor, N. Y.
26	135283		St. s.	Wm. T. Laneract	65	46	60.0	20.4	6.6	1877	Norwalk, Conn.
27	202860		St. s.	WILLIAM T. ROBERTS	6,359	5,063	504.0	54.1	30.0	1906	Wyandotte, Mich.
28	221508	MDBP	St. s.	Wm. Boyce Thompson	7,001	4,350	430.3	69.3	33.2	1921	Quincy, Mass.
29	228804		St. w.	Wm. Larimer Jones	429	192	136.0	34.0	7.3	1930	Jeffersonville, Ind.
30	81538		St. s.	Willie	14	9	40.2	14.0	4.8	1896	Philadelphia, Pa.
31	80317		St. s.	Willie Brown	19	10	47.0	13.0	6.0	1871	Buffalo, N. Y.
32	217129	LNKW	St. s.	WILLIAMANTIC	4,857	2,992	379.4	53.0	27.0	1918	Tacoma, Wash.
33	208397		St. s.	WILLIS L. KING	7,568	5,712	580.0	58.2	33.2	1911	Ecorse, Mich.
34	217292	LPBH	St. s.	WILLKENO	6,548	4,075	415.0	65.7	31.0	1918	Osaka, Japan
35	218903	LSTV	St. s.	WILLPOLO	4,810	3,036	386.8	52.2	27.4	1919	Arlington, N. Y.
36	219684	LVST	St. s.	WILLZIPO	6,017	4,161	415.1	65.7	32.0	1919	Osaka, Japan
37	80684		St. s.	Wilmington	106	72	122.0	22.0	6.0	1882	Philadelphia, Pa.
38	81704		St. s.	WILMINGTON	225	93	88.0	22.0	12.2	1900	Wilmington, Del.
39	211692	LDGS	St. s.	Wilmington	990	571	199.0	41.6	15.4	1913	North Bend, Ore.
40	224175	MFQC	St. s.	WILSON	144	68	90.1	19.6	10.3	1899	Detroit, Mich.
41	81663		St. s.	Wilson P. Foss	68	39	64.2	18.0	8.1	1899	Brooklyn, N. Y.
42	222720	MDWG	St. s.	WILTON	1,827	1,094	233.0	40.2	24.3	1923	Sparrows Point, Md.
43	127163	KMVQ	St. s.	Winchester	415	265	146.2	34.2	12.4	1896	Prosper, Ore.
44	167691		St. s.	Windber	107	73	80.4	21.0	9.7	1900	Noank, Conn.
45	216787	LMNH	St. s.	WINDING GULF	5,438	3,339	368.6	55.2	30.5	1918	Camden, N. J.
46	216076	IJVC	St. s.	WIND RUSH	5,504	3,397	410.0	54.2	27.6	1918	Portland, Ore.
47	211820		St. s.	Windsor	208	113	101.0	29.6	8.7	1913	Tottenville, N. Y.
48	81413		St. s.	Winfield S. Cahill	54	28	71.0	18.5	8.0	1892	Baltimore, Md.
49	81626	KNRC	St. s.	WINIFRED	2,551	1,520	283.5	42.2	21.1	1898	Bath, Me.
50	81260		St. s.	Winona	20	10	47.0	13.2	5.7	1890	Noank, Conn.
51	218851	LSQR	St. s.	WINONA COUNTY	6,049	3,707	395.5	55.0	31.4	1919	Kearny, N. J.
52	213253		St. s.	WINSLOW	313	202	109.7	25.0	8.4	1915	Seattle, Wash.
53	219746	LVWR	St. s.	WINSTON-SALEM	6,223	3,842	395.3	55.1	31.4	1920	Wilmington, N. C.
54	81162		St. s.	Winter Harbor	36	24	70.4	14.0	4.5	1887	Bath, Me.
55	214417		St. s.	WINTERHUR	103	62	76.4	19.3	9.6	1916	Wilmington, Del.
56	81543	KMSH	St. s.	WINTHROP	352	239	125.4	26.3	15.0	1896	Philadelphia, Pa.
57	81702		St. s.	Winthrop	43	20	57.0	16.5	6.8	1900	Winthrop, N. C.
58	115912		St. s.	Winthrop	58	33	80.0	18.5	7.5	1883	Wilmington, Del.
59	167399	KMBW	St. s.	Winyah	143	74	115.0	20.5	9.4	1894	Sparrows Point, Md.
60	218348	LRQM	St. s.	WINYAH	5,492	3,376	400.7	54.2	30.4	1919	Harriman, Pa.
61	212307		St. s.	WISCONSIN	98	50	71.0	20.0	12.5	1914	Cleveland, Ohio
62	218711	LSHW	St. s.	WISCONSIN	6,076	3,729	401.4	53.2	31.9	1919	Vancouver, Wash.
63	81043		St. s.	Wiwurna	98	49	101.5	19.2	7.5	1884	Bath, Me.
64	219999	LWMK	St. s.	Wizard	188	127	94.2	24.6	13.0	1920	Camden, N. J.
65	81245		St. s.	Wonder	34	17	88.2	16.8	6.9	1889	Tottenville, N. Y.

1 Formerly s. s. ^a Fireproof.
 ^b U. S. E. F. C. A. I. S. C. No. 1.
 2 Formerly st. s. William M. Mills.
 3 Formerly st. s. Emergency.
 ^a J. H. Rutter.
 ^b New York Central Lighterage Co. No. 9.
 ^c New York Central No. 9.
 4 Formerly st. s. ^d G. C. Cleveland.

5 Formerly st. s. Robert Van Wyck.
 6 Formerly st. s. Battler.
 7 Formerly st. s. Enterprise.
 8 Formerly st. s. E. D. Carter.
 9 Formerly st. s. Eastern Light.
 10 Formerly st. s. Yaphank.
 11 Formerly st. s. Eastern Mariner.

Line No.	Service	Crew	Horse-power	Name of owner	Home port	Address of owner
1	Tow.	5	900	Baltimore and Ohio Railroad Co. (Md.)	Baltimore, Md.	Baltimore and Charles Streets.
2	Tow.	13	500	Wm. J. Donaldson	Philadelphia, Pa.	Beach and Palmer Streets.
3	Frt.	25	1,580	Pittsburgh Steamship Co. (W. Va.)	Duluth, Minn.	Wolvyn Building.
4	Frb.	12	950	City of New York	New York, N. Y.	Municipal Building.
5	Tow.	8	150	Suderman & Young (Tex)	Galveston, Tex.	820 United States National Bank Building.
6	Tow.	5	300	Tug William J. Moran (N. Y.)	New York, N. Y.	17 Battery Place.
7	Frt.	25	1,800	Pittsburgh Steamship Co. (W. Va.)	Duluth, Minn.	Wolvyn Building.
8	Tow.	6	224	Steam tug William J. Tracy (N. Y.)	New York, N. Y.	1 Broadway.
9	Frt.	34	2,200	Reiss Steamship Co. (Del.)	Wilmington, Del.	7 West Tenth Street.
10	Fer.	2	100	Manhattan State Hospital	New York, N. Y.	Ward Island, N. Y.
11	Frb.	10	400	City of New York	do.	Municipal Building.
12	Frt.	51	2,500	Mystic Steamship Co. (Mass.) (trustees)	Boston, Mass.	250 Stuart Street.
13	Tow.	6	200	J. J. Lockwood	Charleston, S. C.	12-A Rutledge Avenue.
14	Tnk.	33	2,000	Standard Oil Co. (Ind.)	Chicago, Ill.	910 South Michigan Avenue.
15	Frt.	11	100	Nashville Builders Supply Co. (Tenn.)	Nashville, Tenn.	Foot Fatherland Street.
16	Frt.	25	1,800	Pittsburgh Steamship Co. (W. Va.)	Duluth, Minn.	Wolvyn Building.
17	Frt.	35	2,500	Shenango Furnace Co. (Pa.)	Pittsburgh, Pa.	812 Oliver Building.
18	Tow.	3	150	Steam Tug R. E. Matton (N. Y.)	Albany, N. Y.	Waterford, N. Y.
19	Tow.	2	1,000	War Department, Corps of Engineers	St. Louis, Mo.	Custom House.
20	Frt.	30	1,800	Pittsburgh S. S. Co. (W. Va.)	Duluth, Minn.	Wolvyn Building.
21	Fsh.	6	275	Reedville Oil & Guano Co. (Va.)	Reedville, Va.	Mila, Va.
22	Tow.	2	120	Cornell Steamboat Co. (N. Y.)	Albany, N. Y.	Kingston, N. Y.
23	Tow.	10	385	Elmer A. Keeler	New York, N. Y.	1 Broadway.
24	Pol.	7	300	City of Philadelphia	Philadelphia, Pa.	City Hall.
25	Fer.	3	1,200	City of New York	New York, N. Y.	Municipal Building.
26	Oys.	5	75	Ernest E. Ball	New Haven, Conn.	89 Front Street.
27	Frt.	26	1,650	American Steamship Co. (N. Y.)	Buffalo, N. Y.	Marine Trust Building.
28	Tnk.	34	3,000	Sinclair Navigation Co. (Del.)	New York, N. Y.	45 Nassau Street.
29	Tow.	23	700	Vesta Coal Co. (Pa.)	Pittsburgh, Pa.	311 Ross Street.
30	Tow.	4	76	William E. Bernard	Philadelphia, Pa.	Pier 75, North Wharves.
31	Tow.	5	100	Davidson Steamship Co. (Minn.)	Duluth, Minn.	Board of Trade Building.
32	Frt.	44	2,500	United States Shipping Board	Tacoma, Wash.	
33	Frt.	24	1,800	Interstate Steamship Co. (W. Va.)	Duluth, Minn.	212 Exchange Building.
34	Frt.	52	3,300	Williams S. S. Co. (Del.)	New York, N. Y.	8 Bridge Street.
35	Frt.	38	2,500	do.	do.	Do.
36	Frt.	48	3,200	do.	do.	Do.
37	Pas.	5	300	Bee Line Ferry Co. (Fla.)	Tampa, Fla.	550 First Avenue North, St. Petersburg, Fla.
38	Tow.	6	650	Pennsylvania R. R. Co. (Pa.)	New York, N. Y.	Pier D, Jersey City, N. J.
39	Frt.	23	500	Charles Nelson Co. (Calif.)	San Francisco, Calif.	230 California Street.
40	Tow.	7	350	Washington Tug & Barge Co. (Wash.)	Seattle, Wash.	32 Colman Dock.
41	Tow.	4	178	Cornell Steamboat Co. (N. Y.)	Albany, N. Y.	Kingston, N. Y.
42	Frt.	26	1,300	Eastern Steamship Lines (Mo.)	Newport News, Va.	Box 1434, Richmond, Va.
43	Frt.	19	260	Steamer Winchester Corporation (Oreg.)	Marshfield, Oreg.	Reedsport, Oreg.
44	Tow.	6	170	Borwind White Coal Mining Co. (Pa.)	New York, N. Y.	1 Broadway.
45	Frt.	40	2,500	Mystic Steamship Co. (Mass.) (trustees)	Boston, Mass.	250 Stuart Street.
46	Frt.	40	2,500	Shepard S. S. Co. (Me.)	Portland, Me.	477 Congress Street.
47	Frt.	8	300	U. S. Gypsum Transportation Co. (N. Y.)	New York, N. Y.	17 State Street.
48	Tow.	5	200	New Haven Towing Co. (Conn.)	New Haven, Conn.	Belle Dock.
49	Tnk.	32	1,200	Gulf Refining Co. (Tex.)	Port Arthur, Tex.	Dock 20.
50	Fsh.	5	50	Seacomet River Fishing Co. (R. I.)	Newport, R. I.	Thverton, R. I.
51	Frt.	39	2,500	United States Shipping Board	Newark, N. J.	Kearny, N. J.
52	Pas.	10	750	Kitsap County Transportation Co. (Wash.)	Seattle, Wash.	Grand Trunk Dock.
53	Frt.	43	2,800	United States Shipping Board	Wilmington, N. C.	
54	Frt.	4	150	Independent Steamboat Co. (Me.)	Bath, Me.	Boothbay Harbor, Me.
55	Tow.	8	250	Reading Co. (Pa.)	Wilmington, Del.	100 Maryland Avenue.
56	Tow.	12	800	J. S. Puckard Dredging Co. (N. J.)	Providence, R. I.	1004 Turks Head Building.
57	Frt.	5	120	P. P. Walker	Norfolk, Va.	241 West Thirty-sixth Street.
58	Tow.	3	200	Winthrop Co. (N. J.)	New York, N. Y.	27 Broadway.
59	Frt.	6	300	H. A. Christiansen & Sons (Minn.)	Duluth, Minn.	Buchanan Street and Lake Avenue South.
60	Frt.	45	3,000	United States Shipping Board	Philadelphia, Pa.	Bourse Building.
61	Tow.	5	500	Great Lakes Towing Co. (N. J.)	Duluth, Minn.	N. P. Dock.
62	Frt.	46	2,800	States S. S. Co. (Nev.)	Portland, Oreg.	Porter Building.
63	Pas.	6	150	Eastern Steamship Lines (Mo.)	Portsmouth, N. H.	India Wharf, Boston, Mass.
64	Tow.	10	650	United States Shipping Board	Philadelphia, Pa.	Bourse Building.
65	Tow.	4	42	Newton Creek Towing Co. (N. Y.)	New York, N. Y.	17 Battery Place.

¹² Formerly U. S. Engineers, st. s. General J. J. Wilson.
¹³ U. S. Harbor Tug Wilson.
¹⁴ Formerly st. s. Coquille River.
¹⁵ Formerly st. s. D. B. Dearborn.
¹⁶ Formerly st. s. Westbrook.

¹⁷ Formerly st. s. David H.
¹⁸ Formerly st. s. August Johnson.
¹⁹ Formerly st. s. Stephen Guardino.
²⁰ Formerly st. s. Bainbridge.
²¹ Formerly st. s. S. Thos. Brown.
²² Formerly st. s. Dungeness.
²³ Formerly st. s. Wawalon.

Line No.	Official No.	Signal letters	Rig	Name of vessel	Tonnage		Dimensions			When built	Where built
					Gross	Net	Length	Breadth	Depth		
					Feet						
1	217937	LQVD	St. s.	Woodman.....	358	198	128.0	29.9	13.7	1919	Solomons, Md.....
2	77486		St. s.	Woodmencey.....	82	56	79.7	20.5	10.0	1901	Athens, N. Y.....
3	200658	MCNG	St. s.	WOONSOCKET.....	512	336	162.0	28.2	12.0	1909	Ferrysburg, Mich.....
4	222830		St. s.	WORRELL CLARKSON..... ¹	8,203	6,789	588.0	60.2	27.4	1923	Toledo, Ohio.....
5	145841	KPTS	St. s.	Wotoco.....	252	131	114.1	25.6	14.5	1900	East Boston, Mass.....
6	207246		St. s.	Wrestler.....	149	101	108.0	25.9	10.6	1903	Athens, N. Y.....
7	81850		St. s.	WYADDA.....	132	90	85.9	19.1	11.0	1902	Seattle, Wash.....
8	205458		St. s.	WYANDOTTE..... ²	2,450	1,541	346.0	45.2	24.0	1908	Ecorse, Mich.....
9	217715	LQGV	St. s.	WYNOOCHE..... ³	6,065	3,756	400.7	54.2	30.4	1919	Harriman, Pa.....
10	81068		St. p.	Wyoming.....	833	541	171.0	36.7	13.4	1885	Wilmington, Del.....
11	203805	KVTB	St. s.	WYOMING.....	398	270	140.0	28.8	15.8	1906	Port Richmond, N. Y.....
12	219090	LTHS	St. s.	WYOMING..... ⁴	2,689	1,667	253.4	43.8	26.2	1919	Mantitowoc, Wis.....
13	229004		St. s.	WYOMING.....	94	32	78.8	20.0	12.4	1929	Cleveland, Ohio.....
14	200586	KSVB	St. s.	WYOMISSING.....	222	151	104.0	24.0	11.8	1904	Philadelphia, Pa.....
15	218706	LSHR	St. s.	WYTHEVILLE..... ⁵	6,098	3,700	395.5	55.0	31.4	1919	Kearny, N. J.....
16	220520	MBHR	St. s.	YAKA..... ⁶	5,976	3,700	400.7	54.2	30.2	1920	Harriman, Pa.....
17	218164	LHHS	St. s.	YARLOK..... ⁷	6,046	4,428	401.9	53.1	32.0	1919	Seattle, Wash.....
18	204047	KWBR	St. s.	YALE..... ⁸	3,818	514	378.0	61.3	20.2	1906	Chester, Pa.....
19	203972		St. s.	Yale.....	99	30	71.0	20.0	10.2	1909	Cleveland, Ohio.....
20	223525		St. s.	YALE.....	1,870	1,136	223.8	42.1	14.1	1923	Elizabethport, N. J.....
21	229019	MHHS	St. s.	YALE..... ⁹	312	158	141.9	22.2	12.7	1907	Nantes, France.....
22	220770	MBSV	St. s.	YALZA..... ¹⁰	5,976	3,700	400.7	54.2	30.2	1920	Harriman, Pa.....
23	220586	MCWQ	St. s.	YANKEE ARROW..... ¹¹	4,960	4,960	468.3	62.7	32.0	1921	Camden, N. J.....
24	209870		St. s.	Yantic.....	35	19	56.6	18.0	5.0	1912	Noank, Conn.....
25	220717	MBRK	St. s.	YAPALAGA..... ¹²	5,976	3,700	400.7	54.2	30.2	1920	Harriman, Pa.....
26	226635	MGIN	St. s.	YARMOUTH..... ¹³	5,043	2,714	365.5	55.7	26.7	1927	Philadelphia, Pa.....
27	27677		St. s.	Yellow Jacket.....	60	28	66.5	18.5	8.5	1900	Seattle, Wash.....
28	204278	KWFH	St. s.	Yellowstone.....	707	456	188.0	38.2	13.6	1907	Fairhaven, Calif.....
29	220360		El. s.	YERBA BUENA..... ¹⁴	2,075	1,325	258.0	68.0	18.7	1927	Oakland, Calif.....
30	225696		St. w.	YOCONA..... ¹⁵	349	226	153.5	34.0	5.8	1919	Dubuque, Iowa.....
31	221009	MCJW	St. s.	YORRA LINDA..... ¹⁶	6,900	4,250	433.0	56.2	33.5	1921	Alameda, Calif.....
32	220826	MBWD	St. s.	YORK..... ¹⁷	2,677	1,660	253.4	43.8	26.2	1920	Saginaw, Mich.....
33	218466	LRWB	St. s.	YORKMAR..... ¹⁸	5,613	3,463	409.8	54.2	29.2	1919	Seattle, Wash.....
34	227462	MQTD	St. s.	YORKTOWN.....	1,517	817	269.3	53.1	15.8	1928	Newport News, Va.....
35	228204		St. s.	YORKVILLE..... ¹⁹	593	403	142.0	37.5	13.5	1929	Brooklyn, N. Y.....
36	27682		St. s.	YOSEMITE..... ²⁰	3,551	2,719	355.0	60.0	28.0	1901	Wyandotte, Mich.....
37	215968	LJPT	St. s.	YOSEMITE..... ²¹	6,077	4,409	402.6	63.0	32.0	1918	Oakland, Calif.....
38	222722		St. s.	YOSEMITE.....	1,782	1,120	210.7	42.1	17.3	1923	San Francisco, Calif.....
39	227776		St. w.	YOUTHIOHNY.....	427	296	147.7	33.4	6.1	1927	Ambridge, Pa.....
40	218078	LRFD	St. s.	YOUNGSTOWN..... ²²	6,633	4,121	395.5	55.0	31.4	1919	Kearny, N. J.....
41	220605		St. s.	YOUNGSTOWN..... ²³	8,262	6,438	580.0	60.2	27.8	1920	Lorain, Ohio.....
42	222704		St. s.	YOUNGSTOWN.....	1,553	1,056	206.0	44.0	17.4	1922	Mariners Harbor, N. Y.....
43	92936	KPBW	St. s.	YUKON..... ²⁴	5,863	3,638	360.0	60.0	19.9	1899	Philadelphia, Pa.....
44	165172		St. w.	Yukon.....	642	603	164.8	35.3	5.9	1913	Seattle, Wash.....
45	217332	LPDJ	St. s.	YUKON..... ²⁵	4,843	3,635	379.4	53.0	27.0	1918	Tacoma, Wash.....
46	212583	LDQG	St. s.	ZACAPA..... ²⁶	4,567	2,772	378.9	60.3	29.1	1909	Belfast, Ireland.....
47	218701	LSHP	St. s.	ZAREMBO..... ²⁷	4,957	3,073	380.2	53.1	27.0	1919	Tacoma, Wash.....
48	228150	MIDD	St. s.	ZELDA..... ²⁸	396	269	145.3	25.1	15.0	1911	Aberdeen, Scotland.....
49	28129		St. s.	ZENITH CITY..... ²⁹	3,581	2,435	387.5	48.3	23.0	1895	Chicago, Ill.....
50	28142		St. s.	Zetes.....	44	22	58.8	17.4	6.9	1900	East Boston, Mass.....
51	225632	MOCR	St. s.	Zitania..... ³⁰	439	298	157.3	27.3	10.7	1888	Baltimore, Md.....
52	28101		St. s.	Zophar Mills.....	185	121	120.5	25.2	8.0	1882	Wilmington, Del.....

¹ Formerly st. s. Joseph P. Ford.
² Formerly st. s. Mackinac.
³ Formerly st. s. Tormentor.
⁴ Formerly st. s. Roger Williams.

⁵ Formerly st. s. Lake Galata.
⁶ Formerly French st. s. Gabriella.
⁷ Formerly British st. s. Gabriella.
⁸ Formerly U. S. Coast Guard st. s. Yocona.
⁹ Formerly st. s. Lake Gatun.

Line No.	Service	Crew	Horsepower	Name of owner	Home port	Address of owner
1	Tow.	13	1,000	Cahill Towing Line (N. J.)	New York, N. Y.	11 Moore Street.
2	Tow.	5	100	James F. Woodmencey	do.	Jersey City, N. J.
3	Pas.	21	700	Pawtucket & New York S. S. Co. (N. Y.)	do.	Pier 10, East River.
4	Frt.	31	2,100	Kinsman Transit Co. (Ohio)	Cleveland, Ohio	Rockefeller Building.
5	Tow.	12	700	Wood Towing Corporation (Va.)	Norfolk, Va.	Roanoke Dock.
6	Tow.	8	650	Cottman Co. (Md.)	Baltimore, Md.	Keyser Building.
7	Tow.	5	450	Henry O. Peterson (Calif.)	San Francisco, Calif.	Pier 16.
8	Frt.	20	1,100	Wyandotte Transportation Co. (Mich.)	Detroit, Mich.	1622 Ford Building.
9	Frt.	43	3,000	United States Shipping Board	Philadelphia, Pa.	Bourse Building.
10	Fer.	6	600	City of New York	New York, N. Y.	Municipal Building.
11	Frt.	16	900	Bee Line Transportation Co. (Del.)	Perth Amboy, N. J.	Box 282.
12	Frt.	41	1,500	Merchants & Miners Transportation Co. (Md.)	Baltimore, Md.	112 South Gay Street.
13	Tow.	4	700	Great Lakes Towing Co. (N. J.)	Duluth, Minn.	N. P. Dock.
14	Tow.	12	500	Reading Co. (Pa.)	Philadelphia, Pa.	Reading Terminal.
15	Frt.	40	3,000	United States Shipping Board	Newark, N. J.	Kearny, N. J.
16	Frt.	45	3,000	do.	Philadelphia, Pa.	Bourse Building.
17	Frt.	45	2,800	do.	Seattle, Wash.	811 Railroad Avenue South.
18	Pas.	124	10,000	Los Angeles S. S. Co. (Calif.)	Los Angeles, Calif.	Box 218, Wilmington, Calif.
19	Tow.	4	500	Great Lakes Towing Co. (N. J.)	Cleveland, Ohio	Union Trust Building.
20	Frt.	14	2,000	John W. Sullivan Co. (N. Y.)	New York, N. Y.	327 East Ninth Street.
21	Cod.	21	450	Whitman Ward & Lee Co. (Mass.)	Boston, Mass.	5 Fish Pier, South Boston, Mass.
22	Frt.	41	3,000	United States Shipping Board	Philadelphia, Pa.	Bourse Building.
23	Tnk.	41	3,200	Standard Transportation Co. (Del.)	New York, N. Y.	26 Broadway.
24	Pas.	3	200	Carl H. Schmidt	New Haven, Conn.	604 Woodward Avenue.
25	Frt.	42	3,000	United States Shipping Board	Philadelphia, Pa.	Bourse Building.
26	Pas.	141	7,500	Nova Scotia S. S. Corporation (Me.)	Portsmouth, N. H.	India Wharf, Boston, Mass.
27	Tow.	6	200	Pacific Tow Boat Co. (Wash.)	Seattle, Wash.	3414 Iowa Avenue.
28	Frt.	21	700	Sudden Lumber Co. (Calif.) trustee	San Francisco, Calif.	Third and Mariposa Streets.
29	Fer.	45	2,250	American Trust Co. (Calif.), trustee	do.	404 California Street.
30	Tow.	15	450	Patton-Tully Transportation Co. (Tenn.)	Memphis, Tenn.	Foot Keel Avenue.
31	Tnk.	40	3,100	Standard Transportation Co. (Del.)	New York, N. Y.	26 Broadway.
32	Frt.	40	1,500	Merchants & Miners Transportation Co. (Md.)	Baltimore, Md.	112 South Gay Street.
33	Frt.	34	2,500	Calmar S. S. Corporation (Del.)	New York, N. Y.	25 Broadway.
34	Pas.	45	2,700	Chesapeake S. S. Co. (Md.)	Baltimore, Md.	Light and Lee Streets.
35	Fer.	3	650	City of New York	New York, N. Y.	Municipal Building.
36	Frt.	23	1,000	Fontana S. S. Co. (Ohio)	Cleveland, Ohio	Union Trust Co.
37	Frt.	41	2,500	United States Shipping Board	San Francisco, Calif.	309 Pine Street.
38	Fer.	13	1,400	Southern Pacific Golden Gate Ferries (Calif.)	do.	65 Market Street.
39	Tow.	18	750	Carnegie Steel Co. (N. J.)	Pittsburgh, Pa.	Carnegie Building.
40	Frt.	33	2,500	United States Shipping Board	Newark, N. J.	Kearny, N. J.
41	Frt.	35	2,300	Interlake S. S. Co. (Ohio)	Cleveland, Ohio	Union Trust Building.
42	Fer.	9	1,500	Erie Land & Improvement Co. (N. J.)	New York, N. Y.	50 Church Street.
43	Pas.	115	5,000	Alaska S. S. Co. (Nev.)	do.	120 Broadway.
44	Pas.	34	400	American Yukon Navigation Co. (W. Va.)	Juneau, Alaska	Skagway, Alaska.
45	Frt.	53	2,500	United States Shipping Board	Tacoma, Wash.	Do.
46	Pas.	102	3,550	United Fruit S. S. Corporation (Del.)	New York, N. Y.	17 Battery Place.
47	Frt.	34	2,500	American-West African Line (N. Y.)	do.	Do.
48	Fsh.	22	550	North Atlantic Trawling Corporation (Del.)	Wilmington, Del.	New Haven, Conn.
49	Frt.	25	1,100	Pittsburgh S. S. Co. (W. Va.)	Duluth, Minn.	Wolvin Building.
50	Tow.	5	250	Mystic S. S. Co. (Mass.), trustees	Boston, Mass.	250 Stuart Street.
51	Frt.	16	650	James A. Ross	do.	185 Devonshire Street.
52	Frb.	12	550	City of New York	New York, N. Y.	Municipal Building.

^a Formerly st. s. West Islay.
^b William Perkins.
¹⁰ Formerly st. s. H. E. Porter.
^a Mexico.
^b Colon.
¹¹ Formerly st. s.

¹¹ Formerly British st. s. Zacapa.
^a British st. s. Watchful.
^b French st. s. Xelda.
¹² Formerly U. S. lighthouse tender Zizania.

MOTOR

[For explanations and abbreviations see p. 6]

Line No.	Official No.	Signal letters	Rtg	Name of vessel	Tonnage		Register dimensions			When built	Where built
					Gross	Net	Length	Breadth	Depth		
							Feet	Feet	Feet		
1	223764		Ol. s.	A. G.	11	12	36.0	12.1	4.6	1916	San Francisco, Calif.
2	220016		Ol. s.	A. K.	10	7	34.7	9.9	3.8	1920	Seattle, Wash.
3	221566		Ga. s.	A. W.	15	7	34.6	10.0	4.2	1920	Manitowoc, Wis.
4	220365		Ol. s.	A. B. C.	11	7	44.6	11.2	4.7	1918	Los Angeles, Calif.
5	224234		Ga. s.	A. E. F.	13	8	37.5	12.0	2.9	1924	Lockport, La.
6	211292		Ga. s.	A. H. J.	14	12	38.0	9.8	4.0	1912	Elk Rapids, Mich.
7	213025		Ga. s.	A. R. B.	16	11	39.2	11.6	5.8	1915	Seattle, Wash.
8	228456		Ol. s.	A. R. B. 2	23	16	43.5	12.9	5.0	1929	Craig, Alaska
9	219609		Ga. s.	A. S. F. Co. No. 4	27	18	51.9	15.0	3.9	1920	Port Blakely, Wash.
10	229451		Ol. s.	A. R. Co. BARGE No. 14	48	33	58.7	15.1	7.2	1930	Philadelphia, Pa.
11	200821		Ga. s.	A. Booth	14	10	50.7	11.7	3.6	1904	Astoria, Oreg.
12	106779		Ga. s.	A. Francis	10	8	41.8	10.3	2.8	1890	Beaufort, N. C.
13	106584		Ga. s.	A. Gillis	11	7	53.6	14.4	3.5	1888	Somerset County, Md.
14	106781		Ga. s.	A. Rasmussen	20	9	58.0	16.4	4.0	1890	Tilghmans Island, Md.
15	203528		Ga. s.	A. Von Nyvenhelm	42	40	85.0	23.8	6.0	1906	Champ, Md.
16	220940		Ga. p.	A. A. Brame	12	12	64.5	18.7	2.1	1920	Louisville, Ky.
17	224369		Ol. s.	A. A. Kemp	25	17	48.0	13.4	4.2	1924	Coconut Grove, Fla.
18	209623		Ol. s.	A. B. Carpenter	174	118	100.4	23.8	9.3	1912	Winslow, Wash.
19	225238		Ol. s.	A. B. Govey	10	6	33.0	11.1	4.8	1925	Seattle, Wash.
20	214775		Ga. s.	A. B. Newcomb	34	14	61.8	20.5	5.2	1917	Greenwich Piers, N. J.
21	201837		Ga. s.	A. C. Tresselt	11	8	34.3	14.0	4.1	1905	Atlantic City, N. J.
22	229260		Ol. s.	A. D. CANULETTE	70	32	70.8	17.6	6.6	1929	Slidell, La.
23	107054		Ga. s.	A. E. Parks	20	13	60.0	16.7	4.6	1893	Fairmont, Md.
24	107816		Ga. s.	A. E. Vreeland	21	12	43.0	15.9	4.4	1902	Stratford, Conn.
25	106996		Ga. s.	A. E. Whitaker	21	11	47.0	17.2	5.1	1893	Bridgeton, N. J.
26	226342		Ol. s.	A. E. Williams	75	40	80.4	20.9	8.9	1927	Alameda, Calif.
27	220432		Ol. s.	A. F. Rich	74	50	67.1	17.6	9.4	1927	Seattle, Wash.
28	223989		Ga. s.	A. F. Warren	127	103	86.8	22.9	11.3	1924	Pensacola, Fla.
29	224476		Ol. s.	A. G. Laun	111	75	81.5	20.8	9.8	1918	Kingston, N. Y.
30	228138		Ol. s.	A. G. Price	52	36	58.4	21.0	6.3	1928	Hudson, Md.
31	227932		Ol. s.	A. J. Meerwald	57	46	76.3	22.1	6.3	1928	Dorchester, N. J.
32	105572		Ga. s.	A. J. Tubman	35	32	56.8	19.9	5.9	1875	Somerset County, Md.
33	223123		Ga. s.	A. L. Lindsley	14	9	36.6	10.3	4.6	1923	Seattle, Wash.
34	215336		Ga. s.	A. M. Guthrie	6	6	26.1	13.0	3.5	1890	Forked River, N. J.
35	224370		Ol. s.	A. M. Howard	75	68	64.8	30.0	5.2	1924	Memphis, Tenn.
36	106322		Ga. s.	A. M. Smith	16	15	49.0	15.5	3.4	1884	Northport, N. Y.
37	227773		Ga. s.	A. R. Myers	32	21	52.9	15.2	5.6	1928	Chincoteague, Va.
38	208462		Ga. s.	A. S. Danes	6	5	29.2	12.3	2.9	1911	Patchogue, N. Y.
39	1930		Ga. s.	A. T. Haynes	35	23	59.0	19.7	5.5	1869	Tremont, Me.
40	106119		Ga. s.	A. V. Mace	6	6	43.0	10.0	3.0	1882	Dorchester County, Md.
41	106377		Ga. s.	A. W. Ruark	15	7	56.3	14.5	3.7	1885	Madison, Md.
42	106112		Ga. s.	A. and A. Reeves	57	51	60.3	24.8	5.5	1882	Tuckahoe, N. J.
43	107061		Ga. s.	A. and E. Blackman	26	13	53.5	18.5	4.9	1893	Port Norris, N. J.
44	106204		Ol. s.	A. and W. Manee	11	7	34.0	15.1	3.9	1883	Tottenville, N. Y.
45	211946		Ga. s.	A. Lincoln Ford	19	16	40.7	15.3	4.6	1913	do
46	222233		Ga. s.	A. Platt Andrews	42	33	64.5	18.2	8.0	1922	Essex, Mass.
47	227891		Ol. s.	Aallotar	19	7	42.6	12.1	5.7	1928	Iiwaco, Wash.
48	223810		Ga. s.	Abacoa	14	11	41.2	12.4	4.4	1924	Arcelbo, P. R.
49	215934		Ga. s.	Abe	7	0	32.3	9.1	3.9	1918	Gig Harbor, Wash.
50	223157		Ol. s.	Aberrance	59	16	71.0	21.0	9.4	1923	South Freeport, Me.
51	218771		Ga. s.	Abiworks No. 2	10	7	33.5	12.0	3.9	1917	Inwood, N. Y.
52	205966		Ga. s.	Abiworks No. 3	26	22	45.7	16.7	5.1	1909	Tottenville, N. Y.
53	224937		Ol. s.	Abraham Lincoln	71	51	77.7	19.5	7.2	1925	San Diego, Calif.
54	225860		Ga. s.	Abraham Lincoln	15	7	50.0	14.1	5.0	1926	Avila, Calif.
55	225021		Ga. s.	Absolute	12	10	42.9	9.5	4.3	1917	Paulsboro, N. J.
56	106253		Ga. s.	Acacia	31	20	58.6	15.2	6.6	1884	Essex, Mass.
57	216296		Ga. s.	Acadia	10	6	35.0	10.0	4.9	1918	Vancouver, Wash.
58	201152		Ga. s.	Acadian	18	10	52.3	18.5	3.8	1904	Biloxi, Miss.
59	227804		Ol. s.	Acalin	87	59	73.0	18.7	8.6	1928	Los Angeles, Calif.

¹ Formerly Japanese Ol. s. A. B. C.

² Formerly U. S. Navy tug No. 62.

³ Formerly U. S. Coast Guard st. s. Chattahoochee.

⁴ Formerly ol. s. Desha H. Kimball.

⁵ Formerly ga. s. Carlton A. Smith.

VESSELS

[For explanations and abbreviations see p. 6]

Line No.	Service	Crew	Horse-power	Name of owner	Home port	Address of owner
1	Tow.	1	55	Albert C. Moo	San Francisco, Calif.	Oakland, Calif.
2	Fsh.	2	12	Ole Vike	Ketchikan, Alaska	
3	Fsh.	4	30	Adolph Ruzek	Milwaukee, Wis.	Two Rivers, Wis.
4	Fsh.	2	40	Fairbanks, Morse & Co. (Ill.)	Los Angeles, Calif.	423 East Third Street.
5	Frt.	2	16	Antoine L. Federine	New Orleans, La.	Lockport, La.
6	Frt.	2	20	R. E. Hester	Baton Rouge, La.	Clayton, La.
7	Fsh.	5	40	Olaf Hansen	Seattle, Wash.	Hoodsport, Wash.
8	Fsh.	2	45	Libby, McNeill & Libby (Me.)	do.	88 Harnlin Street.
9	Fsh.	2	32	Shepard Point Packing Co. (Wash.)	do.	Colman Building,
10	Tnk.	1	b 45	Atlantic Refining Co. (Pa.)	Philadelphia, Pa.	260 South Broad Street.
11	Fsh.	1	40	Booth Fisheries Co. (Del.)	Astoria, Ore.	Foot Thirty-third Street.
12	Frt.	9	20	C. P. Dey	Beaufort, N. C.	605 Front Street.
13	Frt.	1	15	J. M. Kellum	Reedville, Va.	Weems, Va.
14	Oys.	5	50	Theodore M. Phillips	Newport News, Va.	312 Fulton Street, Hampton, Va.
15	Pas.	3	75	Edenton Mackey Ferry Co.	Elizabeth City, N. C.	Edenton, N. C.
16	Tow.	3	60	River Sand & Gravel Co. (Ky.)	Louisville, Ky.	Owensboro, Ky.
17	Msc.	2	30	William J. Matheson	Miami, Fla.	Coconut Grove, Fla.
18	Fsh.	7	b 180	Alexander Allan	Seattle, Wash.	Western Avenue and Madison Street.
19	Tow.	2	60	Simpson Logging Co. (Wash.)	do.	1010 White Building.
20	Oys.	6	36	A. B. Newcomb	Philadelphia, Pa.	Newport, N. J.
21	Fsh.	1	16	George C. Headley	do.	404 West Andrew Avenue, Wildwood, N. J.
22	Tow.	3	b 300	Gulf Coast Towing Co. (La.)	New Orleans, La.	Slidell, La.
23	Frt.	15	20	A. P. Dawson	Annapolis, Md.	Mayo, Md.
24	Frt.	1	50	E. I. du Pont de Nemours & Co. (Del.)	Wilmington, Del.	Tenth and Market Streets.
25	Oys.	6	25	John J. William	Philadelphia, Pa.	Bivalve, N. J.
26	Tow.	1	300	Harbor Tug & Barge Co. (Calif.)	San Francisco, Calif.	Mission Street Wharf.
27	Fsh.	9	110	New England Fish Co. (Me.)	Seattle, Wash.	44 Boston Fish Pier.
28	Fsh.	9	150	Warren Fish Co. (Fla.)	Pensacola, Fla.	Baylen Street Wharf.
29	Tow.	9	375	Arundel Corporation (Md.)	Baltimore, Md.	Pier 2, East Pratt Street.
30	Frt.	2	70	A. G. Price	Crisfield, Md.	Mount Vernon, Md.
31	Oys.	10	100	A. J. Meerwald	Philadelphia, Pa.	South Dennis, N. J.
32	Oys.	4	36	Claude Messick	do.	Port Norris, N. J.
33	Msc.	4	30	Board of Home Mission of Presbyterian Church in U. S. A. (N. Y.)	Ketchikan, Alaska	
34	Fsh.	1	12	J. Wynne Kelley	Philadelphia, Pa.	Tuckerton, N. J.
35	Pas.	3	95	Arkansas City Ferry & Transportation Co. (Ark.)	Memphis, Tenn.	General delivery, Arkansas City, Ark.
36	Frt.	1	37	Fred Hansen	New York, N. Y.	Jersey City, N. J.
37	Pas.	3	200	Arthur R. Myers	Philadelphia, Pa.	Barneget City, N. J.
38	Fsh.	1	12	Anna Wood	New York, N. Y.	Patchogue, N. Y.
39	Frt.	2	32	Seaport Navigation Co. (Me.)	Eastport, Me.	Millicens Wharf.
40	Frt.	1	15	Charles J. Hopkins	Baltimore, Md.	Princess Anne, Md.
41	Msc.	1	20	George K. Carlton	Newport News, Va.	West Point, Va.
42	Frt.	2	17	Booth & Chase (Mass.)	Fall River, Mass.	29 Bedford Street.
43	Fsh.	3	50	William Shillingsburg, Jr.	Philadelphia, Pa.	Greenwich, N. J.
44	Tow.	3	40	Allen N. Spooner & Son (N. Y.)	New York, N. Y.	Pier 11, North River.
45	Frt.	1	50	Sea Riders	Bridgeport, Conn.	Stamford, Conn.
46	Cod	12	60	Joaquin J. Silveira	Gloucester, Mass.	19 Sadler Street.
47	Fsh.	2	44	Otto Kola	Astoria, Ore.	Iiwaco, Wash.
48	Tow.	1	45	A. Pla, jr.	San Juan, P. R.	Arecibo, P. R.
49	Fsh.	1	12	Andrew K. Anderson	Seattle, Wash.	Kingston, Wash., Box 97.
50	Cod	9	70	T. H. Soule	Portland, Me.	South Freeport, Me.
51	Tow.	2	30	Ferrocarriles Del Este (P. R.)	San Juan, P. R.	Humacao, P. R.
52	Frt.	2	60	Colonial Beacon Oil Co. (Mass.)	New York, N. Y.	420 Lexington Avenue.
53	Fsh.	5	150	Joe S. Soares	San Diego, Calif.	Point Loma, Calif.
54	Fsh.	2	b 35	William P. Stewart	do.	1525 Meade Avenue.
55	Pas.	1	32	Stephen M. Petho	Philadelphia, Pa.	819 North Forty-eighth Street.
56	Fsh.	6	25	Juan Carbonell	Key West, Fla.	611 Southard Street.
57	Fsh.	1	30	H. B. Hinton	Seattle, Wash.	Westport, Wash.
58	Oys.	4	24	John F. Joullian	Gulfport, Miss.	163 Benachi Avenue, Biloxi, Miss.
59	Fsh.	8	b 180	Frank Acalin	Los Angeles, Calif.	532 Eighth Street, San Pedro, Calif.

^a Formerly ga. s. Gladys L.

^b Formerly Cuban ga. s. Acacia.

Line No.	Official No.	Signal letters	Rig	Name of vessel	Tonnage		Register dimensions			When built	Where built
					Gross	Net	Length	Breadth	Depth		
1	213268	-----	Ga. w.	Acayweh.....	27	14	44.8	9.0	2.5	1915	Bowling Green, Ky....
2	212717	-----	Ga. s.	Accilia.....	12	8	46.9	12.2	2.7	1914	Cut Off, La.....
3	201223	-----	Ga. s.	Accomac.....	13	9	46.2	10.0	2.2	1904	Greenbackville, Va....
4	207454	-----	Ol. s.	Ace.....	11	9	35.5	10.1	3.4	1907	South Jacksonville, Fla.
5	217897	-----	Ga. s.	Ace.....	13	9	57.3	20.5	3.4	1919	Los Angeles, Calif....
6	221039	-----	Ga. s.	Ace.....	12	8	36.2	12.0	4.6	1920	Clinton, Tex.....
7	226205	-----	Ga. s.	Ace.....	9	7	32.8	9.3	3.9	1926	Juneau, Alaska.....
8	226779	-----	Ga. s.	Ace.....	63	61	42.8	17.9	4.0	1927	Seattle, Wash.....
9	227970	-----	Ga. s.	Ace.....	8	5	29.8	9.2	2.8	1927	Leland, Mich.....
10	223772	-----	Ol. s.	Achille Paladini.....	49	22	67.2	18.5	6.9	1924	San Francisco, Calif....
11	219763	-----	Ga. s.	Acclpson.....	14	11	51.3	13.7	3.2	1920	Vermilion, Ohio.....
12	217974	-----	Ga. s.	Acme.....	9	6	31.0	9.8	5.5	1919	Anacortes, Wash.....
13	224248	-----	Ol. s.	Acorn.....	43	29	61.2	24.9	5.4	1924	Seattle, Wash.....
14	203623	-----	Ol. s.	Acquiesced.....	45	23	75.9	23.8	4.7	1906	Biloxi, Miss.....
15	106596	-----	Ga. s.	Active.....	44	30	64.3	16.8	5.7	1888	Port Jefferson, N. Y....
16	107172	-----	Ga. s.	Active.....	22	19	49.6	14.6	4.6	1895	East Providence, R. I..
17	210994	-----	Ga. s.	Active.....	14	10	42.7	12.4	4.2	1912	San Francisco, Calif....
18	211393	-----	Ga. s.	Active.....	13	8	33.5	11.1	3.7	1913	Tracyton, Wash.....
19	211683	-----	Ga. s.	Active.....	12	10	42.0	8.0	3.4	1913	Prosper, Oreg.....
20	213978	-----	Ga. s.	Active.....	14	9	50.4	13.4	4.1	1916	Camden, N. J.....
21	214219	-----	Ga. s.	Active.....	32	25	52.7	14.3	6.6	1916	Gig Harbor, Wash.....
22	221710	-----	Ol. s.	Active.....	14	6	41.5	12.4	4.0	1921	Ridgefield, Wash.....
23	225929	-----	Ga. s.	Active.....	10	7	32.0	9.9	4.6	1913	Poulsbo, Wash.....
24	223700	-----	Ga. s.	Active II.....	12	8	35.4	10.6	4.9	1924	Seattle, Wash.....
25	216247	-----	Ga. s.	Actor.....	9	7	32.7	9.4	4.8	1918	do.....
26	211130	-----	Ga. s.	Ada.....	15	10	37.6	10.9	5.4	1913	do.....
27	213629	-----	Ga. s.	Ada.....	7	5	29.5	9.9	4.8	1914	New Rochelle, N. Y....
28	218665	-----	Ga. w.	Ada.....	20	12	55.5	10.9	3.2	1919	Frazier, Mont.....
29	228315	-----	Ga. s.	Ada.....	10	9	32.0	11.9	4.1	1897	Forked River, N. J....
30	205625	-----	Ga. s.	Ada J.....	5	5	28.5	11.8	3.0	1900	Atlantic City, N. J....
31	1324	-----	Ga. s.	Ada Adella.....	31	15	62.0	17.9	5.5	1866	Eastport, Me.....
32	107410	-----	Ga. s.	Ada Ballenger.....	17	13	49.2	15.9	6.4	1898	Alexandria, Va.....
33	107431	-----	Ol. s.	Ada Elizabeth.....	14	13	37.6	15.3	3.8	1899	Key West, Fla.....
34	201992	-----	Ga. s.	Ada May.....	10	5	36.5	8.0	2.0	1905	St. Petersburg, Fla....
35	223906	-----	Ga. s.	Ada May.....	10	9	31.3	9.4	4.4	1924	Ketchikan, Alaska.....
36	106110	-----	Ga. s.	Ada Velma.....	18	13	43.4	15.4	4.6	1882	Northport, N. Y.....
37	106596	-----	Ga. s.	Ada C. Shull.....	34	21	67.0	21.0	5.8	1888	Solomons, Md.....
38	222258	-----	Ga. w.	Adah.....	26	26	64.3	13.1	2.9	1922	Madison, Ind.....
39	107424	-----	Ga. s.	Adam Weber.....	64	62	73.9	24.2	5.6	1898	Tottenville, N. Y....
40	207681	-----	Ga. s.	Addle.....	7	6	34.9	12.5	4.0	1904	Georgetown, S. C.....
41	211615	-----	Ga. s.	Addle & Neva.....	11	5	44.0	10.5	4.5	1913	Thomaston, Me.....
42	107532	-----	Ga. s.	Addle May.....	18	14	44.0	16.3	4.1	1900	Southport, N. C.....
43	222881	-----	Ga. w.	ADDIE MAY.....	29	29	60.4	20.0	2.8	1923	Grafton, Ill.....
44	107626	-----	Ga. s.	Addle B. Robbins.....	30	14	56.0	19.3	5.7	1901	Greenwich, N. J.....
45	107384	-----	Ga. s.	Addie B. Riggin.....	29	16	53.0	19.0	4.7	1898	Mauricetown, N. J....
46	216417	-----	Ol. s.	Addington.....	11	7	32.8	10.7	5.3	1918	Tacoma, Wash.....
47	226224	-----	Ol. s.	Addington.....	38	26	54.3	14.8	7.3	1927	Seattle, Wash.....
48	214988	-----	Ga. s.	Adelaho.....	29	20	55.0	14.0	6.5	1917	Sturgeon Bay, Wis....
49	220252	-----	Ga. s.	Adelaide.....	12	8	42.5	10.5	3.7	1920	Crittenden, Va.....
50	229253	-----	Ol. s.	Adelaide T.....	30	12	55.5	15.4	5.9	1929	Mystic, Conn.....
51	107191	-----	Ga. s.	Adele.....	9	6	48.4	10.4	3.6	1889	Mount Clemens, Mich.
52	226782	-----	Ga. s.	Adele.....	9	6	37.8	10.9	3.4	1924	Grasonville, Md.....
53	201020	-----	Ol. s.	Adele Hobson.....	73	37	64.9	26.0	6.2	1904	San Francisco, Calif....
54	209082	-----	Ga. s.	Adelheid.....	12	11	31.8	10.0	4.9	1911	Port Republic, N. J....
55	13330	-----	Ga. s.	Adella Hicks.....	34	32	58.8	19.4	4.8	1849	Marcus Hook, Pa.....
56	106473	-----	Ga. s.	Adella Ockers.....	7	6	29.8	13.4	3.2	1883	Bayport, N. Y.....
57	107744	-----	Ga. s.	Adellne.....	7	5	36.4	13.0	3.0	1900	Somers Point, N. J....
58	215590	-----	Ga. s.	Adellne.....	8	6	36.1	9.2	4.3	1913	Seattle, Wash.....
59	216433	-----	Ga. s.	Adelle McLoon.....	19	7	45.6	23.8	5.3	1913	Friendship, Me.....
60	208834	-----	Ga. s.	Adelphus.....	31	21	56.2	13.1	6.8	1911	Seattle, Wash.....
61	225440	-----	Ga. s.	Adi.....	22	15	57.6	21.0	3.3	1926	Houston, Tex.....
62	214937	-----	Ga. s.	Adjograce.....	11	7	31.7	11.8	4.8	1917	West Sayville, N. Y....
63	214954	-----	Ga. s.	Adler.....	15	14	35.0	11.4	5.2	1917	Douglas, Alaska.....
64	105179	-----	Ol. s.	Admiral.....	28	24	57.6	17.3	5.1	1872	New Brunswick, N. J....
65	209933	-----	Ga. s.	Admiral.....	14	10	41.3	16.0	4.1	1912	Tottenville, N. Y....
66	200695	-----	Ga. s.	Admiral.....	14	12	43.7	16.9	2.8	1904	Patchogue, N. Y.....
67	210440	-----	Ga. s.	Admiral.....	11	8	43.8	10.4	7.9	1912	Houston, Tex.....
68	222034	-----	Ol. s.	Admiral.....	13	9	38.0	13.6	4.0	1906	Camden, N. J.....
69	228304	-----	Ol. s.	Admiral.....	11	7	53.0	11.6	6.3	1929	Long Branch, Calif....
70	228829	-----	Ga. s.	Admiral.....	28	24	40.0	12.0	4.5	1928	Green Bay, Wis.....

¹ Formerly ga. s. Frolle

² Formerly ga. s. Jerry

³ Formerly (a ga. s. Irene.
b ga. y. Elizabeth S. K.

Line No.	Service	Crew	Horse-power	Name of owner	Home port	Address of owner
1	Pas.	2	12	Acaywah Club	Louisville, Ky.	Bowling Green, Ky.
2	Frt.	2	37	Tomo Morovich	New Orleans, La.	Empire, La.
3	Msc.	2	24	C. L. Twilley	Cape Charles, Va.	Chincoteague, Va.
4	Tow.	2	30	Parkhill Dredging Co.	Jacksonville, Fla.	Florida Theater Building.
5	Pas.	1	50	San Pedro Transportation Co. (Calif.)	Los Angeles, Calif.	San Pedro, Calif.
6	Frt.	1	25	J. P. Boulian	Houston, Tex.	Box 5504.
7	Fsh.	1	b 16	Al. Weathers	Juneau, Alaska	
8	Fsh.	1	28	C. C. Myers	Seattle, Wash.	RFD No. 1, Port Orchard, Wash.
9	Fsh.	3	16	William Harting	Grand Haven, Mich.	Leland, Mich.
10	Fsh.	3	165	A. Paladini (Calif.)	San Francisco, Calif.	540 Clay Street.
11	Fsh.	2	45	Earl S. Miniger	Sandusky, Ohio	Vermilion, Ohio.
12	Fsh.	2	16	J. Strom	Seattle, Wash.	3441 Fortieth Avenue SW.
13	Fer.	2	60	Wibdy Camano Ferry Co. (Wash.)	do	Anacortes, Wash.
14	Frt.	5	100	Kenner Ferry Co. (La.)	New Orleans, La.	171 Walnut Street.
15	Tow.	3	150	Inland Dredging Corporation (N. Y.)	New York, N. Y.	215 Montague Street (B.).
16	Frt.	2	42	S. E. Andreassen	do	1651 Crepsey Avenue (B.).
17	Frt.	1	50	Harry Johnson	San Francisco, Calif.	Pier 24.
18	Fsh.	5	16	New England Fish Co. (Me.)	Boston, Mass.	44 Boston Fish Pier.
19	Tow.	1	20	C. W. Ashton	Marshfield, Oreg.	Coquille, Oreg.
20	Pas.	1	50	George T. Brooy	Philadelphia, Pa.	Oaklyn, N. J.
21	Fsh.	8	40	August Antoncich	Seward, Alaska	Seattle, Wash.
22	Tow.	1	65	J. W. West	Portland, Oreg.	Ridgefield, Wash.
23	Tow.	2	20	George W. Jameson	Seattle, Wash.	Brinnon, Wash.
24	Fsh.	2	16	S. Wick	do	Bremerton, Wash.
25	Fsh.	2	12	Johannes Fister	Ketchikan, Alaska	Care Deputy Collector of Customs.
26	Fsh.	2	20	Peter E. McLean	Seattle, Wash.	3220 West Sixty-fourth Street.
27	Pas.	1	18	Nan Wilfing	New York, N. Y.	Harrison, N. Y.
28	Fer.	1	48	Charles N. Hewitt, jr	Great Falls, Mont.	Poplar, Mont.
29	Pas.	1	18	Watson Penn	Philadelphia, Pa.	Forked River, N. J.
30	Pas.	1	25	Lillian B. Heard	do	635 Mechanic Street. Camden, N. J.
31	Frt.	2	36	Ralph Hindley	Eastport, Me.	18 Shackelford Street.
32	Frt.	2	10	Wm. A. Faunce	Reedville, Va.	Brook, Va.
33	Tow.	1	45	Timothy Watkins	Miami, Fla.	1027 SW. Eleventh Ave.
34	Pas.	1	12	J. F. Menge Bros	Key West, Fla.	Fort Myers, Fla.
35	Msc.	1	15	Jessie Boyce	Juneau, Alaska	
36	Oys.	3	35	Beacon Oyster Co.	Newport, R. I.	Wickford, R. I.
37	Frt.	2	40	Island Service Co. (Mass.)	Vineyard Haven, Mass.	Nantucket, Mass.
38	Tow.	4	50	Grant Dean	Louisville, Ky.	Frankfort, Ky.
39	Frt.	2	50	Warren H. Critchlow	New York, N. Y.	Greenport, N. Y.
40	Pas.	2	10	Antonia A. Smith	Georgetown, S. C.	317 Eurand Street.
41	Frt.	2	40	R. W. Hanscom	Rockland, Me.	48 Shaw Avenue.
42	Frt.	2	20	J. W. Brooks	Wilmington, N. C.	16 South Water Street.
43	Pas.	1	23	E. L. Holliday	St. Louis, Mo.	Thebes, Ill.
44	Oys.	6	45	Alvin O. Robbins	Philadelphia, Pa.	Port Norris, N. J.
45	Oys.	6	60	Mrs. Addie S. Riggin	do	Do.
46	Fsh.	2	20	Ole Sevold	Juneau, Alaska	Box 1622.
47	Fsh.	6	90	Magnus Jacobsen	Ketchikan, Alaska	
48	Frt.	4	140	John J. Sullivan	Grand Haven, Mich.	719 North Rowe Street, Ludington, Mich.
49	Msc.	2	40	Baker Carver & Morrell (N. Y.)	New York, N. Y.	37 Water Street.
50	Fsh.	6	60	Benjamin L. Tuthill	do	Montauk, N. Y.
51	Frt.	2	10	Lee M. Seaman	Marquette, Mich.	Sault Ste. Marie, Mich.
52	Msc.	1	14	A. H. Owens	Baltimore, Md.	Perryville, Md.
53	Frt.	1	60	A. F. Johnston	San Francisco, Calif.	Sacramento, Calif.
54	Frt.	1	40	C. B. Tomlin	Philadelphia, Pa.	Margate City, N. J.
55	Frt.	3	40	Henry Knaust	Albany, N. Y.	West Camp, N. Y.
56	Fsh.	1	14	Edward Bevelander	New York, N. Y.	West Sayville, N. Y.
57	Tow.	1	35	John H. Van Pelt	Newark, N. J.	Elizabeth, N. J.
58	Fsh.	1	12	Harry Ringstad	Seattle, Wash.	Ketchikan, Alaska.
59	Frt.	1	40	A. C. McLoon & Co. (Me.)	Rockland, Me.	McLoon's Wharf.
60	Tow.	2	100	Elliott Bay Towing Co. (Wash.)	Seattle, Wash.	605 American Bank Building.
61	Pas.	4	45	Brazos de Santiago Pass Ferry Co. (Tex.)	Corpus Christi, Tex.	Brownsville, Tex.
62	Fsh.	1	20	J. S. Darling	Newport News, Va.	Hampton, Va.
63	Fsh.	1	15	Douglas Island Packing Co. (Alaska)	Juneau, Alaska	Douglas, Alaska.
64	Oys.	6	45	J. & J. W. Elsworth Co. (N. J.)	New York, N. Y.	95 Fulton Market.
65	Pas.	1	25	Halsey Wright	do	Hempstead, N. Y.
66	Fsh.	2	14	Henry Relter	do	Greenport, N. Y.
67	Tow.	2	50	Sabine Towing Co. (Tex.)	Port Arthur, Tex.	Box 252.
68	Frt.	3	60	Harry P. Williams	Portland, Me.	21 Custom House Wharf.
69	Pas.	2	b 90	John W. Harvey	Los Angeles, Calif.	72 Ocean Park Avenue, Long Beach, Calif.
70	Ptl.	3	220	State of Wisconsin	Milwaukee, Wis.	Madison, Wis.

† Formerly ga. s. John M. Bromall.

‡ Formerly ga. s. Mary Emma.

Line No.	Official No.	Signal letters	Rig	Name of vessel	Tonnage		Register dimensions			When built	Where built
					Gross	Net	Length	Breadth	Depth		
					Feet			Feet			
1	215630	LHVW	Ol. s.	ADMIRAL MOSER.....	2,063	1,434	250.5	43.5	20.4	1917	Manitowoc, Wis.....
2	214217	LDGB	Ol. s.	ADMIRAL PEARY.....	1,951	1,144	252.0	43.7	21.2	1916	Toledo, Ohio.....
3	209641		Ga. s.	Admiralty.....	46	31	69.5	16.0	6.4	1912	Seattle, Wash.....
4	229509		Ol. s.	Admiralty.....	62	42	64.7	17.6	7.9	1930	Tacoma, Wash.....
5	228347		Ga. s.	Adnah.....	20	16	42.4	13.0	4.7	1925	Port Arthur, Tex.....
6	222011		Ga. s.	Adolph.....	6	5	29.5	9.0	4.2	1911	Chicago, Ill.....
7	218434		Ol. s.	Adolph J.....	38	13	59.7	18.2	5.4	1918	San Francisco, Calif.....
8	227900		Ga. s.	Adriana.....	15	9	42.1	13.2	4.1	1928	Deltaville, Va.....
9	212987		Ga. s.	Adriatic.....	30	21	47.8	14.4	6.4	1915	Tacoma, Wash.....
10	223392		Ol. s.	Adriatic.....	42	18	60.5	15.5	7.0	1920	Los Angeles, Calif.....
11	229317		Ga. s.	Adriatic.....	40	26	64.0	20.5	4.7	1930	Pascagoula, Miss.....
12	107820		Ga. s.	Adrienne G. D.....	41	30	59.3	20.6	4.7	1903	Madisonville, La.....
13	107469		Ol. s.	Advance.....	44	24	69.0	16.8	6.1	1899	Poulsbo, Wash.....
14	204307		Ga. s.	Advance.....	11	9	29.7	12.3	4.6	1907	Steinway, N. Y.....
15	204838		Ol. s.	Advance.....	14	9	41.5	12.6	4.1	1907	Hoquiam, Wash.....
16	205756		Ga. s.	Advance.....	17	12	40.0	12.2	4.2	1908	Seattle, Wash.....
17	211491		Ga. s.	Advance.....	24	10	52.0	14.4	7.0	1913	Rockport, Mass.....
18	222840		Ga. s.	Advance.....	40	19	59.7	15.3	6.8	1920	Los Angeles, Calif.....
19	228318		Ol. s.	Advance.....	54	37	62.5	16.8	8.1	1929	Tacoma, Wash.....
20	228353		Ol. s.	Advance.....	13	9	38.0	11.0	5.7	1929	Bellingham, Wash.....
21	226070		Ol. s.	Adventure.....	130	62	107.0	24.5	11.1	1926	Essex, Mass.....
22	227974		Ol. s.	Adventurer.....	201	114	107.5	26.2	10.4	1928	Los Angeles, Calif.....
23	210877		Ga. s.	Adventureess.....	78	42	85.5	21.4	9.8	1913	San Francisco, Calif.....
24	215082		Ga. s.	Aegina.....	25	21	45.9	13.6	6.1	1917	Lemolo, Wash.....
25	106765		Ga. s.	Aeneld.....	11	11	38.0	14.0	3.6	1890	New Orleans, La.....
26	222415		Ol. s.	Aeolus.....	41	16	62.0	16.7	7.8	1922	Friendship, Me.....
27	226868		Ol. s.	Aerolite.....	25	12	51.2	14.7	6.2	1927	Dennysville, Me.....
28	207644		Ga. s.	Aeroplane.....	17	11	40.7	13.0	4.9	1910	Dockton, Wash.....
29	207787		Ga. s.	Aflinty.....	6	5	31.5	8.2	3.3	1909	Saugatuck, Mich.....
30	211467		Ga. s.	Aflinty.....	8	5	33.8	9.5	4.2	1913	Richardson, Wash.....
31	106623		Ga. s.	Afognak.....	62	10	77.0	20.0	8.0	1889	San Francisco, Calif.....
32	210857		Ga. s.	Age of Reason.....	18	12	39.4	12.9	5.4	1912	Seattle, Wash.....
33	107328		Ga. s.	Agile.....	10	7	34.2	11.5	3.4	1897	Patchogue, N. Y.....
34	107366		Ga. s.	Aglala.....	10	8	29.0	13.3	4.6	1898	Osterville, Mass.....
35	106413		Ga. s.	Agnes.....	53	26	61.9	22.8	4.9	1886	San Francisco, Calif.....
36	106965		Ga. s.	Agnes.....	10	9	50.5	13.7	3.4	1892	Fairmount, Md.....
37	107271		Ga. s.	Agnes.....	29	20	69.5	13.3	6.0	1897	Baltimore, Md.....
38	107849		Ga. s.	Agnes.....	15	10	44.0	15.5	4.6	1903	Ballard, Wash.....
39	212704		Ga. s.	Agnes.....	8	6	27.6	9.5	3.0	1914	North Manitou, Mich.....
40	213353		Ga. s.	Agnes.....	15	12	42.2	13.5	3.5	1908	Toms River, N. J.....
41	215254		Ga. s.	Agnes.....	20	17	47.2	12.8	5.3	1917	Seattle, Wash.....
42	219653		Ga. s.	Agnes.....	9	7	36.7	11.0	2.9	1919	Hoonah, Alaska.....
43	224453		Ga. s.	Agnes.....	10	8	33.6	4.9	4.6	1925	Hoodsport, Wash.....
44	225282		Ol. s.	Agnes C.....	79	66	62.7	20.0	5.4	1926	Jacksonville, Fla.....
45	212348		Ga. s.	Agnes F.....	17	11	56.1	14.4	4.3	1914	Washington, N. C.....
46	227726		Ga. s.	Agnes G.....	12	11	34.3	12.6	4.7	1928	Long Branch, N. J.....
47	220963		Ga. s.	Agnes H. II.....	13	8	49.9	12.4	2.8	1920	Jacksonville, Fla.....
48	106506		Ga. s.	Agnes K.....	9	7	34.3	13.5	3.4	1887	Patchogue, N. Y.....
49	210433		Ga. s.	Agnes K.....	22	15	43.3	14.5	5.6	1912	Pattersons Ditch, N. J.....
50	213846		Ga. s.	Agnes M.....	13	8	43.0	10.8	3.4	1915	Plaquemine, La.....
51	213808		Ga. s.	Agnes R.....	8	7	31.5	7.2	3.6	1906	Winneconne, Wis.....
52	226348		Ga. s.	Agnes R.....	9	6	33.2	10.3	5.0	1927	Tacoma, Wash.....
53	222202		Ol. s.	Agnes S.....	16	11	38.9	12.0	4.2	1922	St. James, Mich.....
54	228111		Ol. s.	Agnes S.....	63	29	69.5	18.2	8.1	1928	Oakland, Calif.....
55	225056		Ga. s.	Agnes Sterling.....	40	27	58.9	18.3	5.4	1925	Amburg, Va.....
56	226489		Ga. s.	Agnes Ann.....	8	5	31.3	8.9	4.1	1927	Seattle, Wash.....
57	225889		Ol. w.	AGNES LA BEE.....	64	45	73.3	16.0	4.3	1926	Pittsburgh, Pa.....
58	226210		Ol. s.	Agnes & Myrnie.....	30	10	57.6	15.6	6.6	1926	Kennebunkport, Me.....
59	217966		Ol. s.	Agram.....	42	28	61.4	14.8	7.3	1919	Los Angeles, Calif.....
60	230089		Ol. s.	Agua.....	8	6	32.0	9.2	4.5	1920	Port Stanley, Wash.....
61	214487		Ga. s.	Agulleit.....	16	11	42.0	14.8	4.1	1916	Hastings, Alaska.....
62	77314		Ol. s.	Aid.....	28	20	54.5	14.5	5.6	1898	New Baltimore, N. Y.....

a Ada.
 b Lake Onelda.
 c Astmahco IV.
 d Olanderuel.
 e Willa Crosby.

f Formerly ga. s. Moonlite
 g Formerly ga. s. Lillie No. 20.
 h Formerly ga. s. Carl F. Lehnars.

Line No.	Service	Crew	Horse-power	Name of owner	Home port	Address of owner
1	Frt.	24	b 1,200	Pacific S. S. Co. (Me.)	Seattle, Wash.	1519 Railroad Avenue South.
2	Frt.	26	b 1,000	do	do	Do.
3	Fsh.	4	90	Hoonah Packing Co. (Wash.)	Port Townsend, Wash.	Bellingham, Wash.
4	Fsh.	8	170	Alfred Aune	Ketchikan, Alaska	
5	Pas.	5	30	Ollie L. Swalls	Miami, Fla.	2046 West Flagler Street.
6	Fsh.	2	12	Charles Beck	Marquette, Mich.	Cedarville, Mich.
7	Tow.	4	110	Adolph J. Anderson	Seattle, Wash.	1897 Shelby Street.
8	Frt.	1	40	K. Everts	Norfolk, Va.	R. F. D. 2, Box 188.
9	Fsh.	7	35	Cook Inlet Packing Co. (Wash.)	Seattle, Wash.	405 Pioneer Building.
10	Fsh.	4	b 75	John Brajclch	Los Angeles, Calif.	1103 South Center Street, San Pedro, Calif.
11	Fsh.	5	b 36	M. M. Flechas	Gulfport, Miss.	Pascagoula, Miss.
12	Frt.	5	40	Theo. Dendinger	New Orleans, La.	Madisonville, La.
13	Tow.	4	100	Cascade Tug Boat Co. (Wash.)	Tacoma, Wash.	1125 East Eleventh Street.
14	Pas.	2	12	James A. Nolan	New York, N. Y.	Howard Beach, Long Island, N. Y.
15	Tow.	2	100	Allman Hubble Tug Boat Co. (Wash.)	Seattle, Wash.	717 Lovee Street, Hoquiam, Wash.
16	Fsh.	1	29	W. S. Balcom	Ketchikan, Alaska	Box 1572.
17	Fsh.	4	24	Sigvald Samuelsen	New York, N. Y.	Atlantic Highlands, N. J.
18	Fsh.	8	b 50	Mate Zovich	Los Angeles, Calif.	523 West Twelfth Street San Pedro, Calif.
19	Fsh.	9	100	Nick Marinkovich	Tacoma, Wash.	2814 North Carr Street.
20	Fsh.	2	25	John Sandness	Seattle, Wash.	1720 Lake Street, Bellingham, Wash.
21	Cod.	23	120	Jeffrey F. Thomas	Gloucester, Mass.	12 Washington Square.
22	Fsh.	13	b 300	August Felando	Los Angeles, Calif.	333 Thirteenth Street, San Pedro, Calif.
23	Plt.	5	85	Bar Pilots Benevolent and Protective Association (Calif.)	San Francisco, Calif.	Pier 7.
24	Fsh.	6	30	Kodiak Island Fishing & Packing Co. (Alaska)	Seward, Alaska	
25	Frt.	1	12	Moso Pena	Houston, Tex.	Seabrook, Tex.
26	Cod.	3	45	Mary E. Pennington	Salem, Mass.	37 Reddington Street, Swampscott, Mass.
27	Frt.	3	40	L. H. Simmons	Jonesport, Me.	Beals, Me.
28	Fsh.	6	40	Whitworth Fisheries (Wash.)	Wrangell, Alaska	Seattle, Wash.
29	Fsh.	1	20	George H. Shriver	Grand Haven, Mich.	Saugatuck, Mich.
30	Fsh.	2	18	Demetrie Hotovitzky	Seward, Alaska	Belkofsky, Alaska
31	Fsh.	3	125	Alaska Packers Association (Calif.)	Ketchikan, Alaska	Wrangel, Alaska
32	Fsh.	3	20	George Edenso	Juneau, Alaska	Craig, Alaska
33	Frt.	1	10	Standard Oil Co. of New York (N. Y.)	New York, N. Y.	26 Broadway.
34	Frt.	1	12	S. W. Boerum	do	do
35	Frt.	1	65	G. G. Whittall	San Francisco, Calif.	Stockton, Calif.
36	Frt.	2	11	Horace H. Cor.	Crisfield, Md.	Nanticoke, Md.
37	Pas.	2	12	Charles J. White	Hartford, Conn.	Box 766.
38	Frt.	1	12	F. A. Shumaker	Seward, Alaska	Latouche, Alaska.
39	Fsh.	2	25	Charles Chimosky	Grand Haven, Mich.	Suttons Bay, Mich.
40	Fsh.	1	28	A. C. Hayes	Philadelphia, Pa.	Beach Haven, N. J.
41	Frt.	1	20	B. J. Thompson	Seattle, Wash.	327 East Fifty-third Street.
42	Fsh.	1	18	James Grant	Juneau, Alaska	Hoonah, Alaska.
43	Fsh.	2	16	Frank Wooten	Wrangell, Alaska	
44	Frt.	1	60	Inland Commerce Co. (Fla.)	Jacksonville, Fla.	Bunnell, Fla.
45	Frt.	2	35	Cleveland Clark	Washington, N. C.	Belhaven, N. C.
46	Pas.	1	40	Charles S. Grant	Philadelphia, Pa.	Forked River, N. J.
47	Tow.	2	60	J. Olson & Son	Jacksonville, Fla.	135 East Bay Street.
48	Msc.	2	40	Arundel Corporation (Md.)	Baltimore, Md.	Pier 2, East Pratt Street.
49	Tow.	2	50	Federal Sand & Gravel Co. (N. J.)	Philadelphia, Pa.	Westville, N. J.
50	Tow.	2	35	Texas Co. (Del.)	Wilmington, Del.	7 West Tenth Street.
51	Msc.	3	10	Harry D. Dyer	Milwaukee, Wis.	555 Broad Street, Menasha, Wis.
52	Fsh.	2	18	J. A. Ronning	Sitka, Alaska	4045 East J Street, Tacoma, Wash.
53	Fsh.	4	70	Fred Sendenburgh	Grand Haven, Mich.	St. James, Mich.
54	Fsh.	2	b 135	Steve Skalabrin	San Francisco, Calif.	Monterey, Calif.
55	Msc.	2	36	R. D. Taylor	Cape Charles, Va.	Onancock, Va.
56	Fsh.	2	10	J. E. Ingram	Seattle, Wash.	809 Twenty-ninth Avenue.
57	Tow.	2	b 120	Central Buildings Materials Co. (Mo.)	St. Louis, Mo.	Syndicate Trust Building.
58	Cod.	6	60	William M. Harting	Gloucester, Mass.	21 Harrison Avenue.
59	Fsh.	8	b 85	Tomo Car	Los Angeles, Calif.	290 West Fifteenth Street, San Pedro, Calif.
60	Fsh.	2	25	M. B. Claboe	Seattle, Wash.	524 West Halladay Street.
61	Frt.	4	20	Northern Commercial Co. (Wash.)	Nome, Alaska	Seattle Wash.
62	Tow.	1	180	Robert S. Hayes (R. I.)	Newport, R. I.	311 Thames Street.

^a Formerly ga. a. ^a United States Advance.
^b British Hippo.

[†] Formerly John P. Randerson.

Line No.	Official No.	Signal letters	Rig	Name of vessel	Tonnage		Register dimensions			When built	Where built
					Gross	Net	Length	Breadth	Depth		
1	107856		Ga. s.	Allsa	10	7	31.0	10.3	4.9	1903	Olga, Wash.
2	214966		Ga. s.	Airdale	38	26	55.6	15.6	6.9	1917	Gig Harbor, Wash.
3	221609		Ol. s.	Airline	140	113	104.2	23.0	8.7	1921	do.
4	221501		Ga. s.	Aisance	14	11	34.5	9.3	4.7	1921	Seattle, Wash.
5	214381		Ga. s.	Ajax	13	7	45.3	10.9	5.2	1907	Savannah, Ga.
6	215604		Ol. s.	Ajax	62	42	73.3	17.6	6.8	1917	Seattle, Wash.
7	107475		Ga. s.	Akela	78	68	98.7	14.6	8.4	1899	New York, N. Y.
8	212638		Ga. s.	Akropolis	16	11	38.0	12.2	4.7	1914	Bremerton, Wash.
9	223888		Ol. s.	Akutan	57	46	66.5	17.3	8.0	1924	Seattle, Wash.
10	201431		Ga. s.	Alabama	6	6	39.0	13.7	3.0	1904	Hunting Creek, Va.
11	228184		El. s.	ALABAMA	300	204	140.0	25.0	8.7	1928	Ainbridge, Pa.
12	226177		Ga. s.	Alabamian	70	35	81.4	21.6	9.7	1926	Pensacola, Fla.
13	212365		Ga. s.	Aladdin	38	26	58.0	13.6	5.6	1914	Chicago, Ill.
14	223286		Ol. s.	Alafia	80	73	85.2	22.0	4.2	1923	Tampa, Fla.
15	229274		Ol. s.	Alamac	63	29	66.0	16.8	10.3	1929	East Machias, Me.
16	215146		Ga. s.	Alameda	42	34	55.2	15.4	7.4	1917	Tampa, Fla.
17	209633		Ga. s.	Alamo	14	10	52.0	10.6	3.7	1912	Stockton, Calif.
18	107743		Ga. s.	Alarm	28	19	50.1	13.5	5.8	1902	Astoria, Oreg.
19	107829		Ga. s.	Alarm	13	12	42.8	13.8	3.6	1903	Patchogue, N. Y.
20	216131		Ga. w.	Alarm	41	11	55.3	13.8	2.8	1918	Keokuk, Iowa
21	209742		Ga. s.	Alasco	22	15	44.0	14.0	5.4	1912	Seattle, Wash.
22	215746		Ga. s.	Alasco	46	23	59.7	18.2	6.9	1919	Sausalito, Calif.
23	216028		Ga. s.	Alasco 2	17	6	43.0	12.7	5.1	1918	do.
24	217006		Ga. s.	Alasco 3	22	8	46.9	14.1	5.1	1918	do.
25	219324		Ga. s.	Alasco 4	22	14	47.8	14.3	5.2	1919	do.
26	211911		Ga. s.	Alaska	7	6	32.0	11.0	3.3	1913	Latouche, Alaska
27	217944		Ga. s.	Alaska	8	6	31.3	9.1	2.8	1913	Petersburg, Alaska
28	225391		Ga. s.	Alaska	8	5	33.0	9.0	4.3	1926	Seattle, Wash.
29	204302		Ga. s.	Alaska Chief	14	9	46.8	13.9	3.4	1907	Astoria, Oreg.
30	223485	MFJG	El. s.	ALASKA STANDARD	1,274	768	210.0	40.1	16.1	1923	San Francisco, Calif.
31	209643		Ga. s.	Alaskan	29	19	52.0	14.9	6.3	1912	Tacoma, Wash.
32	212181		Ga. s.	Alaskan	24	21	44.1	13.6	5.3	1914	Seattle, Wash.
33	224060		Ga. w.	Alaskan	23	20	75.0	15.8	2.6	1915	Bethel, Alaska
34	210645		Ga. s.	Alatna	10	7	64.0	14.0	1.8	1912	Fairbanks, Alaska
35	228676		Ga. s.	Alava	22	15	41.2	13.2	6.1	1929	Tacoma, Wash.
36	107787		Ga. s.	Alba	7	6	28.8	13.0	3.6	1902	Atlantic City, N. J.
37	224383		Ga. s.	Alba V	11	8	36.1	12.2	4.8	1924	Mystic, Conn.
38	215872		Ga. s.	Albacore	24	14	56.2	12.4	6.4	1917	Los Angeles, Calif.
39	220056		Ga. s.	Albany	40	27	56.4	15.1	6.8	1920	Tacoma, Wash.
40	224336		Ga. w.	Albany No. 1	25	16	58.0	12.0	2.0	1924	Albany, Ala.
41	221004		Ol. s.	ALBANY SOCONY	533	401	185.5	28.4	11.8	1921	Elizabeth, N. J.
42	207865		Ga. s.	Albatross	9	8	36.0	11.0	3.0	1910	Morehead City, N. C.
43	208274		Ga. s.	Albatross	59	40	67.2	17.6	8.3	1910	Seattle, Wash.
44	217411	LPHT	Ol. s.	Albatross	372	187	149.8	25.0	13.2	1918	South Portland, Me.
45	224804		Ol. s.	Albatross	83	56	104.4	14.9	8.1	1918	Charleston, S. C.
46	225231		Ga. s.	Albatross	14	9	39.7	15.3	5.5	1881	Harbour Island, Bahamas.
47	220731		Ol. s.	Albatross	12	8	36.7	10.4	4.9	1927	Seattle, Wash.
48	227259		Ga. s.	Albatross	8	5	30.6	9.4	4.8	1928	Tacoma, Wash.
49	227659		Ga. s.	Albatross	6	5	31.2	10.7	3.3	1928	Parkertown, N. J.
50	227962		Ol. s.	Albatross	20	13	45.3	16.2	8.1	1925	Ranen, Norway
51	228094		Ol. s.	Albatross	10	6	37.7	10.6	4.7	1928	Sausalito, Calif.
52	127585		Ga. s.	Albermarle	114	65	110.9	21.8	5.6	1901	Solomons Island, Md.
53	161172		Ga. s.	Albermarle	13	11	41.0	13.0	4.0	1901	East Rockaway, N. Y.
54	206037		Ga. s.	Albert	14	9	40.2	13.2	4.2	1909	Charleston, S. C.
55	212551		Ol. s.	Albert	53	36	61.1	16.9	6.9	1914	Port Angeles, Wash.
56	228822		Ga. s.	Albert	7	5	30.5	10.7	4.9	1929	Newport, R. I.
57	107142		Ol. s.	Albert Baldwin	38	28	63.4	24.2	5.0	1895	Handsboro, Miss.
58	200968		Ga. s.	Albert Smith	7	5	31.0	11.4	3.2	1904	Morgan City, La.
59	219630		Ga. s.	Albert C. Kalmbach	21	19	42.2	12.0	4.3	1919	Mantowoc, Wis.
60	107748		Ol. s.	Albert D. Willard	39	23	60.2	17.4	7.8	1902	South Portland, Me.
61	105728		Ga. s.	Albert K. Robins	10	9	43.0	15.6	2.9	1877	Oxford, Me.
62	226413		Ol. w.	Albert T. No. 2	22	22	60.0	14.0	2.9	1926	Clarington, Ohio
63	106939		Ga. s.	Albert W. Black	54	51	72.3	20.0	7.8	1892	East Boothbay, Me.
64	107508		Ol. s.	Alberta	19	14	52.0	17.0	5.3	1890	Atlantic City, N. J.
65	205505		Ga. s.	Alberta	14	11	48.4	10.7	4.2	1899	South Boston, Mass.
66	211539		Ga. s.	Alberta	5	5	35.1	8.3	3.2	1913	Marshallberg, N. C.
67	215127		Ga. s.	Alberta	24	19	45.6	13.5	6.0	1917	Seattle, Wash.
68	225105		Ol. s.	Alberta	13	9	39.8	12.1	4.5	1925	Miami, Fla.

¹ Formerly ga. s. Elk.
² Formerly ga. s. Allebasi.

³ Formerly ga. s. Sirius.
⁴ Formerly U. S. Navy subchaser 109.

Line No.	Service	Crew	Horse-power	Name of owner	Home port	Address of owner
1	Fsh.	2	14	George J. Judy	Seattle, Wash.	Anacortes, Wash.
2	Fsh.	5	50	Copper River Packing Co. (Wash.)	Seward, Alaska	Latouche, Alaska.
3	Fer.	4	150	Puget Sound Navigation Co. (Tex.)	Seattle, Wash.	32 Colman Dock.
4	Pas.	3	20	Mildred G. Bray	Ketchikan, Alaska	
5	Tow.	3	50	Charleston Lighterage & Transfer Co. (S.C.)	Charleston, S. C.	Middle Atlantic Wharf.
6	Frt.	3	110	Pacific American Fisheries (Me.)	Seattle, Wash.	South Bellingham, Wash.
7	Msc.	4	50	Paul Hanemann	New York, N. Y.	Oriental, N. C.
8	Fsh.	5	27	Libby, McNeill & Libby (Me.)	Seattle, Wash.	88 Hamlin Street.
9	Fsh.	13	110	Ole S. Bjerke	Ketchikan, Alaska	c/o Fishing Vessels Owners Association.
10	Oys.	2	6	E. S. Gaskins	Elizabeth City, N. C.	101 Parsonage Street.
11	Tow.	12	b 1, 100	Tennessee Coal, Iron & Railway Co. (Tenn.)	Mobile, Ala.	Brown-Marx Bldg., Birmingham, Ala.
12	Plt.	6	80	State of Alabama	do.	State Office Building.
13	Plt.	1	75	State of Michigan	Detroit, Mich.	Lansing, Mich.
14	Drg.	3	32	F. S. Parcell	Tampa, Fla.	1022 Lozano Avenue.
15	Fsh.	6	75	William J. Beekos	New York, N. Y.	1860 Fifty-second Street (B).
16	Fsh.	4	50	Alaska Pacific Salmon Corporation (Del.)	Ketchikan, Alaska	
17	Pas.	1	60	William Colberg	San Francisco, Calif.	37 East Weber Street.
18	Fsh.	2	80	Columbia River Packers Association (Oreg.)	Astoria, Oreg.	Foot Sixth Street.
19	Oys.	2	20	Long Island Oyster Farms (N. Y.)	New York, N. Y.	Northport, N. Y.
20	Msc.	1	40	H. C. Miller	Des Moines, Iowa	Keokuk, Iowa.
21	Fsh.	1	25	Alaska Sanitary Packing Co. (Wash.)	Wrangell, Alaska	Seattle, Wash.
22	Fsh.	5	b 80	Farwest Fisheries (Wash.)	Seward, Alaska	Do.
23	Fsh.	3	40	Alaska Codfish Co. (Calif.)	San Francisco, Calif.	10 Main Street.
24	Fsh.	9	40	James F. Toman	Seaward, Alaska	Anchorage, Alaska.
25	Msc.	2	40	Henry Swanson	Juneau, Alaska	Unalaska, Alaska.
26	Msc.	1	7	Robert Athinson	Seward, Alaska	Latouche, Alaska.
27	Tow.	1	24	Louis Wagner	Juneau, Alaska	Tenakee, Alaska.
28	Fsh.	2	12	Andrew R. Anderson	Seattle, Wash.	426 Fairview Avenue.
29	Fsh.	2	35	Booth Fisheries Co. (Del.)	do.	Pier 11-B, foot Wall Street.
30	Tnk.	17	b 600	Standard Oil Co. (Del.)	San Francisco, Calif.	225 Bush Street.
31	Fsh.	2	40	Selmer Jacobsen	Juneau, Alaska	
32	Fsh.	5	40	H. C. Nunan	Ketchikan, Alaska	
33	Frt.	2	36	Northern Commercial Co. (Wash.)	Seward, Alaska	Seattle, Wash.
34	Frt.	2	16	Edmund Marson	Eagle, Alaska	Battles, Alaska.
35	Fsh.	8	30	Booth Fisheries Co. (Del.)	Seattle, Wash.	Foot Water Street.
36	Frt.	1	6	Edward Holmes	Philadelphia, Pa.	Dias Creek, N. J.
37	Fsh.	2	40	William A. Dunn	Newport, R. I.	Block Island, R. I.
38	Msc.	2	65	State of California	Los Angeles, Calif.	c/o Fish and Game Commission.
39	Fsh.	8	50	Carl Rubenstein	Seattle, Wash.	2740 Montlake Avenue.
40	Tow.	2	42	Henry Papenburg	Chattanooga, Tenn.	Albany, Ala.
41	Tnk.	7	220	Standard Oil Co. of New York (N. Y.)	New York, N. Y.	26 Broadway.
42	Frt.	1	16	W. A. Varnam	Wilmington, N. C.	Supply, N. C.
43	Fsh.	13	100	Elias Linvog	Seattle, Wash.	7026 Twenty-sixth Avenue NW.
44	Cod.	15	500	Consolidated Fisheries Co. (Del.)	Wilmington, Del.	Lewes, Del.
45	Cod.	15	135	Albert Lopes	Boston, Mass.	2 Fish Pier.
46	Pas.	1	32	John McGlynn	New York, N. Y.	132 West Twenty-fifth Street, Bayonne, N. J.
47	Fsh.	3	18	S. E. Sagstad	Seattle, Wash.	3047 West Sixty-sixth Street.
48	Fsh.	1	20	Erick Wickstrom	Tacoma, Wash.	510 North Eleventh Street.
49	Pas.	1	25	Graham J. Parker	Philadelphia, Pa.	Parkertown, N. J.
50	Fsh.	4	100	Olav J. Berg	New York, N. Y.	2 Lebanon Terrace, Astoria, N. Y.
51	Fer.	1	b 20	Mare Island Ferry (Calif.)	San Francisco, Calif.	Vallejo, Calif.
52	Frt.	7	100	Norfolk, Baltimore & Carolina Line (Va.)	Norfolk, Va.	Clyde Line Pier No. 2.
53	Fsh.	1	36	North Carolina Fisheries Commission Board (N. C.)	Beaufort, N. C.	Morehead City, N. C.
54	Frt.	2	20	Robert German	Charleston, S. C.	72 George Street.
55	Tow.	3	200	Johnson Tug & Barge Co. (Wash.)	Port Angeles, Wash.	212 North Laurel Street.
56	Fsh.	1	40	Albert L. Anderson	Newport, R. I.	Block Island, R. I.
57	Frt.	4	70	Henry A. Felsher	Gulfport, Miss.	134 Delauney Street, Biloxi, Miss.
58	Oys.	2	8	Bruce Cram	New Orleans, La.	Morgan City, La.
59	Fsh.	4	60	Albert Kalmbach	Milwaukee, Wis.	Sturgeon Bay, Wis.
60	Cod	8	95	Byron Beasley	Gloucester, Mass.	18 Western Avenue.
61	Frt.	2	10	James R. Cannon	Norfolk, Va.	914 Fauquier Street, Berkeley, Va.
62	Tow.	2	60	River Sand Co. (Ohio)	Cincinnati, Ohio	Steuenville, Ohio.
63	Cod	12	24	Granville C. Johnson	Portland, Me.	11 Hanover Street.
64	Fsh.	9	38	Ocean Lake & River Fish Co. (Ga.)	Savannah, Ga.	401 West Bay Street
65	Fsh.	3	24	Paul Papas	New York, N. Y.	235 Front Street.
66	Fsh.	2	12	Irvin Fulcher	Beaufort, N. C.	Stacy, N. C.
67	Fsh.	6	30	Alaska Pacific Salmon Corporation (Del.)	Ketchikan, Alaska	
68	Tow.	2	45	Des Rocher & Watkins Towing Co. (Fla.)	Miami, Fla.	51 South West Miami Road.

¹ Formerly ol. s. Thelma J.

² Formerly ga. s. Clytie.

³ Formerly ga. s. Katie M.

Line No.	Official No.	Signal letters	Rig	Name of vessel	Tonnage		Register dimensions			When built	Where built
					Gross	Net	Length	Breadth	Depth		
					Feet			Feet			
1	226354		Ga. s.	Alberta	17	13	38.3	12.5	4.0	1927	Pensacola, Fla.
2	228194		Ga. s.	Alberta	18	8	44.0	10.0	6.5	1927	Palmetto, Calif.
3	106289		Ga. s.	Albertine	51	38	63.5	23.8	5.5	1884	San Francisco, Calif.
4	222549		Ga. s.	Albia	11	7	37.4	9.4	4.3	1902	Harrison, N. J.
5	107223		Ga. s.	Albion	6	6	29.7	12.0	3.7	1896	Atlantic City, N. J.
6	209699		Ga. s.	Albion	22	15	43.0	13.0	5.2	1912	Seattle, Wash.
7	107447		Ga. s.	Alcina	79	66	83.6	23.0	9.4	1899	Essex, Mass.
8	221012		Ga. s.	Alco	12	8	41.5	14.2	3.2	Unknown
9	223965		Ga. s.	Alco	55	37	60.5	18.1	7.0	1924	Houghton, Wash.
10	204222		Ga. s.	Aldebelle	10	8	39.2	10.8	3.0	1907	Stony Lake, Mich.
11	224670		Ol. s.	Alden	79	44	104.3	15.0	8.1	1917	Morris Heights, N. Y.
12	225644		Ol. s.	Alden	47	36	55.1	14.7	8.4	1926	Tacoma, Wash.
13	223634		Ga. w.	Alden Cook	27	27	50.2	13.6	3.0	1923	Memphis, Tenn.
14	227148		Ol. s.	Aleksandar I.	75	40	72.0	18.9	8.5	1927	Los Angeles, Calif.
15	106877		Ga. s.	Alena	22	13	50.7	16.8	3.5	1891	Biloxi, Miss.
16	209632		Ga. s.	Alene	67	58	73.7	17.3	2.4	1912	Holly Hill, Fla.
17	214935		Ga. s.	Alene	8	7	34.2	9.3	3.2	1917	Seattle, Wash.
18	205471		Ga. s.	Alera	7	7	28.2	11.6	2.6	1905	Pawtuxet, R. I.
19	106503		Ga. s.	Alert	36	28	70.2	16.6	4.4	1887	Lenoxville, N. C.
20	106599		Ga. s.	Alert	10	9	35.0	14.7	3.4	1888	Atlantic City, N. J.
21	107238		Ol. s.	Alert	39	30	64.8	22.1	5.5	1896	Handsboro, Miss.
22	107651		Ga. s.	Alert	14	9	50.9	11.0	3.4	1901	Pocomoke City, Md.
23	201003		Ga. s.	Alert	9	7	42.3	7.0	6.1	1904	Dubuque, Iowa
24	201087		Ga. s.	Alert	15	5	51.5	11.5	4.5	1904	East Boothbay, Me.
25	203106		Ga. s.	Alert	15	14	32.6	11.3	3.3	1906	Camden, N. J.
26	211146		Ga. s.	Alert	34	32	58.5	18.6	4.5	1913	Tottenville, N. Y.
27	211502		Ol. s.	Alert	99	47	89.9	19.9	7.8	1913	New London, Conn.
28	213143		Ga. s.	Alert	17	10	40.1	12.9	5.5	1914	San Francisco, Calif.
29	215337		Ga. s.	Alert	47	32	56.7	17.2	7.8	1917	Wareham, Mass.
30	217750		Ga. s.	Alert	8	6	32.6	10.0	4.1	1919	Everett, Wash.
31	213122		Ga. w.	Alert	26	26	63.6	23.2	3.1	1915	Arrow Rock, Mo.
32	223206		Ol. s.	Alert	32	21	58.0	14.6	5.0	1923	Tampa, Fla.
33	223344		Ga. s.	Alert	22	15	47.8	13.5	7.1	1923	Marinette, Wis.
34	224919		Ol. s.	Alert	15	6	39.9	13.3	4.8	1925	Newcastle, Me.
35	226080		Ol. s.	Alert	12	8	37.2	10.4	3.8	1926	Fort Myers, Fla.
36	228032		Ol. s.	Alert	13	9	44.5	9.6	5.2	1928	Los Angeles, Calif.
37	107428		Ga. s.	Aleta	7	5	39.5	13.0	3.3	1898	Pocomoke City, Md.
38	223938		Ga. s.	Aleta	17	15	41.2	19.9	3.0	1924	Atlantic, N. C.
39	106387		Ga. s.	Aletta	9	8	33.3	14.2	3.3	1881	Bay Shore, N. Y.
40	227566		Ol. s.	Aleutian	53	36	62.5	16.4	7.9	1928	Seattle, Wash.
41	211065		Ol. s.	ALEUTIAN NATIVE	233	158	118.0	25.1	8.5	1913	Portland, Oreg.
42	209409		Ol. s.	Alex B.	19	12	48.1	15.0	5.3	1911	Oakland, Calif.
43	107818		Ga. s.	Alexander, Jr.	14	10	51.0	11.4	4.3	1903	Astoria, Oreg.
44	203044		Ga. s.	Alexandria	85	78	85.7	16.6	7.2	1906	New Rochelle, N. Y.
45	209557		Ol. s.	Alf.	48	38	64.6	16.0	7.0	1912	Seattle, Wash.
46	212842		Ga. s.	Alf.	9	8	31.6	10.2	2.5	1912	Frankfort, Mich.
47	218611		Ga. s.	Alfa	8	6	32.2	9.0	4.4	1918	Poulsbo, Wash.
48	226260		Ga. s.	Alfa V.	8	6	24.5	7.6	3.6	1921	Pensauke, Wis.
49	226188		Ol. s.	Alfhild	22	12	50.3	13.8	5.5	1926	San Diego, Calif.
50	208370		Ga. s.	Alfonso	24	20	55.5	16.7	3.6	1911	Williston, N. C.
51	107317		Ga. s.	Alfonzo XIII	11	5	38.4	11.5	5.2	1897	San Francisco, Calif.
52	202518		Ga. s.	Alfred J. Lewis	7	5	41.5	13.5	2.5	1905	Hopkins, Va.
53	203722		Ga. s.	Algie	9	7	42.5	14.5	3.2	1906	Chesconessex, Va.
54	223513		Ga. s.	Algie L.	6	5	28.5	9.3	4.0	1918	Pensauke, Wis.
55	209671		Ga. s.	Alias	10	8	33.0	11.3	4.5	1912	Patchogue, N. Y.
56	204017		Ga. s.	Alice	14	13	36.1	13.7	3.6	1907	Newport, R. I.
57	204135		Ga. s.	Alice	37	25	56.1	18.5	6.8	1907	Tottenville, N. Y.
58	204840		Ga. s.	Alice	8	6	30.0	12.0	3.2	1907	Patchogue, N. Y.
59	207240		Ga. s.	Alice	20	17	40.2	16.5	4.6	1910	Tottenville, N. Y.
60	207741		Ga. s.	Alice	6	6	41.5	8.3	3.7	1902	St. Joseph, Mich.
61	208119		Ga. s.	Alice	10	7	27.9	9.2	4.8	1908	Charlevoix, Mich.
62	208507		Ga. s.	Alice	18	12	40.2	12.8	4.8	1911	Tacoma, Wash.
63	208520		Ga. s.	Alice	23	11	52.0	12.3	6.9	1911	East Boothbay, Me.
64	209686		Ga. s.	Alice	23	15	43.3	14.0	6.0	1912	Tacoma, Wash.

¹ Formerly U. S. Navy subchaser 225.

² Formerly ga. y. Virginia.

³ Formerly ga. w. {Hope.
Monitor.

Line No.	Service	Crew	Horse-power	Name of owner	Home port	Address of owner
1	Frt.	2	b 38	E. E. Saunders & Co. (Fla.)	Pensacola, Fla.	Palafox Street Wharf.
2	Pas.	1	62	Albertha E. Mason	Corpus Christi, Tex.	1323 Second Street.
3	Frt.	2	70	Erikson Nav. Co. (Calif.)	San Francisco, Calif.	Pier 5.
4	Pas.	1	18	George Brower	New York, N. Y.	Jersey City, N. J.
5	Frt.	1	10	William H. Cummings	Philadelphia, Pa.	Tuckerton, N. J.
6	Fsh.	2	30	K. P. Petterson	Seattle, Wash.	Keyport, Wash.
7	Fsh.	11	100	E. E. Saunders & Co. (Fla.)	Pensacola, Fla.	Palafox Street Wharf.
8	Wrk.	1	22	Pioneer Service Corporation (Md.)	Baltimore, Md.	53 South Gay Street.
9	Fsh.	4	140	Alaska Pacific Salmon Corporation (Del.)	Ketchikan, Alaska	
10	Tow.	2	35	William Vandermade	Grand Haven, Mich.	Muskegon, Mich.
11	Cod	11	110	Perdy Firth	Gloucester, Mass.	69 Centennial Avenue.
12	Fsh.	8	60	Alden Boat Co. (Wash.)	Cordova, Alaska	Drier Bay, Alaska.
13	Frt.	1	30	A. L. Youngblood	Memphis, Tenn.	Gillett, Ark.
14	Fsh.	10	b 160	Peter Demaria	Los Angeles, Calif.	337 Twelfth Street, San Pedro, Calif.
15	Fsh.	3	32	Tom Cvitanovich	Gulfport, Miss.	1143 East Howard Avenue, Biloxi, Miss.
16	Frt.	8	75	H. E. Pence	St. Paul, Minn.	Care Pence Automobile Co., Minneapolis, Minn.
17	Fsh.	1	18	O. W. Ackerson	Seattle, Wash.	Moose Temple.
18	Pas.	1	10	Joseph D. Levelille	Providence, R. I.	360 Pleasant Street, Pawtucket, R. I.
19	Fsh.	11	75	C. P. Dey	Beaufort, N. C.	605 Front Street.
20	Pas.	2	60	Edward G. Swanson	New York, N. Y.	92 Bodine Street, West New Brighton, N. Y.
21	Frt.	3	70	Otto Tschirn	New Orleans, La.	5318 La Salle Street.
22	Fsh.	2	36	John H. Graham	Charleston, S. C.	McClellanville, S. C.
23	Pas.	1	40	George F. Freeman	Dubuque, Iowa	McGregor, Iowa.
24	Cod	5	12	George F. Davis	Bath, Me.	Monhegan, Me.
25	Tow.	3	32	High Test Gasoline Co. (N. J.)	Philadelphia, Pa.	32 North Fifth Street, Camden, N. J.
26	Pas.	1	75	George W. Wilson	New York, N. Y.	21 Irving Place, Rockville Center, N. Y.
27	Tow.	6	360	Chapman-Merritt & Scott Corporation	New London, Conn.	Pequot Avenue.
28	Msc.	1	50	Standard Dredging Co. (N. J.)	New York, N. Y.	3404 Woolworth Building.
29	Pas.	1	80	Francis X. Wilcox	New Bedford, Mass.	55½ Elm Street, South Dartmouth, Mass.
30	Fsh.	1	16	Julius Carlson	Ketchikan, Alaska	Port Alexander, Alaska.
31	Tow.	4	25	John F. Klein	St. Louis, Mo.	Halliday House, Cairo, Ill.
32	Tow.	2	120	Gulf Crushing Co. (La.)	New Orleans, La.	833 Howard Street.
33	Tow.	3	75	Great Lakes Dredge & Dock Co. (N. J.)	Chicago, Ill.	104 South Michigan Avenue
34	Fsh.	3	30	Charles L. Hanft	New York, N. Y.	Greenport, N. Y.
35	Frt.	2	42	A. S. Folkes	Tampa, Fla.	Fort Myers, Fla.
36	Pas.	2	70	G. B. Hamlyn	Los Angeles, Calif.	637 Magnolia Avenue, Long Beach, Calif.
37	Frt.	2	24	A. B. Garner	Reedville, Va.	Lewisetta, Va.
38	Msc.	2	40	Howard Nelson	Beaufort, N. C.	Atlantic, N. C.
39	Mso.	1	18	George Pennell	New York, N. Y.	Seaford, N. Y.
40	Fsh.	13	125	Nels Hegge	Ketchikan, Alaska	
41	Mso.	5	400	Kanaga Ranching Co. (Alaska)	Juneau, Alaska	Seattle, Wash.
42	Tow.	1	125	Gibson Properties Co. (Calif.)	San Francisco, Calif.	37 Drumm Street.
43	Fsh.	2	30	Edgar Blanchard	Portland, Oreg.	7029 Eighty-fifth Street.
44	Plt.	5	100	Board of commissioners of the port of New Orleans (La.)	New Orleans, La.	New Courthouse.
45	Fsh.	7	70	Alaska Pacific Salmon Corporation (Del.)	Ketchikan, Alaska	
46	Fsh.	2	24	Edward Iversen	Grand Haven, Mich.	Frankfort, Mich.
47	Fsh.	3	18	Jacob Hollingstad	Petersburg, Alaska	Petersburg, Alaska.
48	Fsh.	2	8	M. G. Valryg	Milwaukee, Wis.	Oconto, Wis.
49	Fsh.	4	45	Van Camp Sea Food Co. (Calif.)	San Diego, Calif.	Fish Harbor, East San Pedro, Calif.
50	Frt.	2	35	T. K. Davis	Beaufort, N. C.	Davis, N. C.
51	Fsh.	2	30	Fred Wallace	Ketchikan, Alaska	Hydaburg, Alaska.
52	Oys.	2	5	Preston D. Fields	Cambridge, Md.	212 West End Avenue.
53	Fsh.	2	10	Walter Thompson	Reedville, Va.	Beverlyville, Va.
54	Fsh.	3	28	George A. Ladrow	Milwaukee, Wis.	Big Suamico, Wis.
55	Pas.	1	28	Albert Smith	New York, N. Y.	Edgewater, N. J.
56	Fsh.	3	13	Henry B. Monsen	Newport, R. I.	175 Spring Street.
57	Oys.	6	60	Standard Oyster Co. (Conn.)	Bridgeport, Conn.	134 Water Street, South Norwalk, Conn.
58	Fsh.	2	12	Joseph Bergold, Jr.	New York, N. Y.	Amityville, N. Y.
59	Pas.	1	40	East & West Shore Ferry & Transportation Co. (Conn.)	New Haven, Conn.	11 Church Street.
60	Fsh.	1	40	Louis Anderson	Philadelphia, Pa.	630 West Columbia Avenue.
61	Frt.	2	40	John Brock	Grand Haven, Mich.	Charlevoix, Mich.
62	Fsh.	6	20	Peter Bell	Ketchikan, Alaska	Hydaburg, Alaska.
63	Frt.	1	32	William Underwood Co. (Me.)	Rockaland, Me.	Watertown, Mass.
64	Fsh.	6	30	Ola Peterson	Tacoma, Wash.	902 South Washington Street.

^a Formerly st. s. David Campbell.
^b ol. s. The Chief.

^c Formerly ga. s. Daisy.

Line No.	Official No.	Signal letters	Rig	Name of vessel	Tonnage		Register dimensions			When built	Where built
					Gross	Net	Length	Breadth	Depth		
1	212069		Ga. s.	Alice	8	8	35.0	10.3	4.4	1914	Orca, Alaska
2	214436		Ol. s.	Alice	19	13	60.0	12.8	4.4	1904	Schenectady, N. Y.
3	221275		Ga. s.	Alice	11	7	37.9	8.6	4.2	1921	Seattle, Wash.
4	222249		Ga. s.	Alice	6	5	31.7	10.4	3.2	1911	Fairton, N. J.
5	222627		Ol. s.	Alice	28	19	53.5	16.0	5.2	1922	Madisonville, La.
6	222627		Ga. s.	Alice	27	21	48.5	14.1	5.7	1923	Seattle, Wash.
7	222935		Ga. s.	Alice	10	9	36.6	10.6	6.7	1910	Essex, Conn.
8	224128		Ga. s.	Alice	11	9	34.4	11.8	3.2	1924	Hoonah, Alaska
9	227166		Ga. s.	Alice	10	7	39.3	9.3	4.3	1927	Atlantic City, N. J.
10	106918		Ga. s.	Alice A.	9	6	33.1	12.2	5.5	1892	Boothbay, Me.
11	211016		Ga. s.	Alice A.	9	8	33.0	8.3	3.2	1913	Ludington, Mich.
12	210619		Ga. s.	Alice B.	9	8	36.9	9.0	2.6	1912	Dames Point, Fla.
13	106881		Ga. s.	Alice C.	6	6	29.0	12.0	3.5	1890	City Island, N. Y.
14	107243		Ga. s.	Alice E.	7	7	26.4	13.0	4.0	1895	Newport, R. I.
15	210610		Ga. s.	Alice E.	12	11	29.8	10.1	3.2	1912	Port Lavaca, Tex.
16	206361		Ol. s.	Alice H.	11	7	44.7	10.2	3.9	1909	Marshfield, Ore.
17	213739		Ga. s.	Alice H.	8	5	33.0	8.4	3.7	1915	Tacoma, Wash.
18	214098		Ga. w.	Alice H.	35	14	51.5	14.0	2.2	1916	Garden City, La.
19	216544		Ga. s.	Alice J.	7	5	31.7	9.6	3.4	1918	Port Blakely, Wash.
20	226406		Ga. s.	Alice K.	11	8	36.9	10.1	4.8	1927	Useless Bay, Wash.
21	107765		Ga. s.	Alice M.	7	6	38.8	12.5	5.5	1885	Perry, Me.
22	210130		Ga. s.	Alice M.	17	14	52.1	10.5	4.6	1909	Epoufette, Mich.
23	211871		Ga. s.	Alice M.	7	6	30.7	10.6	2.8	1913	East Rockaway, N. Y.
24	226939		Ga. s.	Alice O.	16	11	31.9	10.0	2.0	1927	Newport, Ark.
25	220035		Ga. s.	Alice S.	12	8	43.9	12.3	3.7	1920	Cleveland, Ohio
26	221820		Ga. s.	Alice S.	7	6	32.7	10.5	3.5	1919	Belmar, N. J.
27	205267		Ga. s.	Alice V.	10	9	36.0	12.8	3.0	1908	Patchogue, N. Y.
28	222619		Ga. s.	Alice V.	8	7	30.1	8.6	3.0	1922	Bridgeton, N. J.
29	221503		Ol. s.	Alice May	21	11	48.1	15.3	6.1	1921	Friendship, Me.
30	224596		Ga. s.	Alice May	12	8	36.9	12.3	4.9	1925	Amesbury, Mass.
31	204232		Ga. s.	Alice Roper	8	6	45.0	12.2	3.2	1906	Norfolk, Va.
32	210673		Ga. s.	Alice Virginia	11	6	44.1	12.2	4.3	1913	Seaford, Va.
33	106585		Ga. s.	Alice E. Walker	14	9	58.0	15.7	3.3	1888	Orlolo, Md.
34	214925		Ga. s.	Alice M. Doughty	33	15	60.0	16.7	6.6	1917	Thomaston, Me.
35	229713		Ol. s.	Alice M. Doughty II	50	20	73.3	18.0	8.1	1930	Boothbay Harbor, Me.
36	221908		Ga. s.	Alice & Annie	27	11	53.5	14.4	5.4	1922	Perrin, Va.
37	226318		Ol. s.	Alice and Jennie	25	17	50.3	16.7	4.9	1927	West Haven, Conn.
38	107476		Ga. s.	Alice and Mary	20	11	46.0	16.0	4.5	1899	Leesburg, N. J.
39	224309		Ol. s.	Alice and Mildred	77	34	79.0	18.4	9.5	1924	Essex, Mass.
40	227214		Ga. s.	Alice & Nellie	12	8	37.1	11.3	5.0	1928	Noank, Conn.
41	209803		Ga. s.	Alice and Ruby	13	9	37.6	11.0	5.5	1912	Deer Isle, Me.
42	106515		Ga. s.	Alicia	12	10	52.0	14.8	3.2	1887	Foul River, Ala.
43	107662		Ol. s.	Alicia	40	27	74.7	15.4	7.2	1901	East Boston, Mass.
44	221964		Ga. s.	Alda B.	11	7	34.2	10.9	3.7	1916	Seaside Park, N. J.
45	106426		Ga. s.	Alda V.	6	5	29.3	13.3	3.3	1886	Patchogue, N. Y.
46	106628		Ga. s.	Alda Wood	6	5	30.2	13.3	3.2	1889	do.
47	218784		Ga. s.	Allene	8	6	39.1	10.0	2.2	1919	Atlantic, N. C.
48	201977		Ga. s.	Allsbe	20	16	61.6	10.0	5.6	1905	New York, N. Y.
49	107636	KRDM	Ol. s.	Alltak	115	73	91.0	23.5	10.0	1901	Alameda, Calif.
50	226265		Ga. s.	Alltak	21	14	40.6	12.3	6.2	1927	Tacoma, Wash.
51	229877		Ga. s.	AlJoe	11	7	37.5	9.5	4.7	1918	Norfolk, Va.
52	219582		Ol. s.	AlJohn	23	16	45.1	14.6	7.3	1919	New York, N. Y.
53	224387		Ga. s.	Alki	10	7	31.2	10.3	5.1	1925	Tacoma, Wash.
54	210765		Ga. s.	Alku	9	9	34.6	9.4	4.0	1907	Ilwaco, Wash.
55	214103		Ga. s.	Allaire	11	10	32.5	13.2	4.1	1904	Port Republic, N. J.
56	200133		Ga. s.	Allard	9	9	35.0	13.0	4.2	1903	Atlantic City, N. J.
57	211239		Ga. w.	Allegan	15	13	32.8	10.0	1.8	1913	Douglas, Mich.
58	221661		Ga. w.	All gheny Belle	23	12	59.0	12.0	2.6	1921	West Hickory, Pa.
59	215521		Ga. s.	Allen	24	14	62.0	16.6	3.2	1913	Houma, La.
60	228572		Ga. s.	Allen	6	5	33.5	8.5	2.3	1923	Lukens, N. C.
61	206331		Ga. s.	Allen C.	15	9	42.1	12.8	4.7	1909	Friendship, Me.
62	200399		Ga. s.	Allie B.	11	8	44.0	11.0	4.6	1903	West Bay City, Mich.
63	223586		Ga. s.	Alligator	15	10	39.4	14.5	4.4	1921	Baltimore, Md.
64	224663		Ga. s.	Alligator	11	7	36.9	13.2	2.2	1925	Bayou Sara, La.
65	218091		Ga. s.	Allouisa	13	11	50.0	8.6	4.0	1917	Havana, Ill.
66	106837		Ga. s.	Alma	46	33	61.0	22.4	3.9	1891	San Francisco, Calif.
67	107262		Ga. s.	Alma	14	11	47.0	14.8	3.9	1896	Bayou Labatre, Ala.
68	206802		Ga. s.	Alma	12	8	36.0	11.2	3.7	1909	Seattle, Wash.
69	212209		Ga. s.	Alma	95	74	83.1	19.0	6.9	1914	do.
70	212350		Ga. s.	Alma	8	7	41.1	9.0	3.5	1914	Helena, Ark.
71	223484		Ga. s.	Alma	12	8	38.9	11.9	3.0	1923	Atlantic, N. C.
72	225326		Ga. s.	Alma	8	6	39.1	11.1	3.0	1926	Vermillion, Ohio.

1 Formerly U. S. Navy ga. s. 9.

2 Formerly ga. s. Vlm.

Line No.	Service	Crew	Horse-power	Name of owner	Home port	Address of owner
1	Fsh.	1	10	W. J. Erskine Co. (T. A.)	Seward, Alaska	Kodiak, Alaska.
2	Pas.	2	32	Maryland Dry Dock Co. (Md.)	Baltimore, Md.	South Station, Box 101.
3	Fsh.	1	110	Steve Sellg.	Ketchikan, Alaska	Box 242.
4	Fsh.	1	18	Norris W. Cossaboon	Philadelphia, Pa.	Bridgeton, N. J.
5	Tow.	2	120	National Dredging Co. (Del.)	New York, N. Y.	233 Broadway.
6	Fsh.	2	50	W. A. Pries	Ketchikan, Alaska	Box B 16.
7	Frt.	1	24	F. Jerome Mack	Hartford, Conn.	Essex, Conn.
8	Fsh.	3	10	David Lawrence	Juneau, Alaska	Hoonah, Alaska.
9	Tow.	2	75	Hill Dredging Co. (N. J.)	Philadelphia, Pa.	5601 Atlantic Avenue, Atlantic City, N. J.
10	Cod.	2	12	Leroy Stanley	Bar Harbor, Me.	Swans Island, Me.
11	Frt.	2	16	Earl Peterson	Sault Ste. Marie, Mich.	Fayette, Mich.
12	Msc.	2	16	Isham Butler	Jacksonville, Fla.	Switzerland, Fla.
13	Oys.	1	14	Fritz M. Ehlert	New Haven, Conn.	Milford, Conn.
14	Fsh.	1	15	Otto Wingert	Perth Amboy, N. J.	Keyport, N. J.
15	Pas.	2	24	W. H. Smith, sr.	Galveston, Tex.	Port Lavaca, Tex.
16	Tow.	1	50	Reedspout Tow Boat Co. (Oreg.)	Marshfield, Oreg.	Reedspout, Oreg.
17	Frt.	1	15	Harley Hoke	Tacoma, Wash.	Dockton, Wash.
18	Tow.	2	20	J. N. Pharr & Sons (La.)	New Orleans, La.	Berwick, La.
19	Fsh.	2	14	J. G. Roberts	Wrangell, Alaska	Tokeen, Alaska.
20	Fsh.	1	20	Hazel Serwood	Seattle, Wash.	Clinton, Wash.
21	Frt.	2	15	John P. McCurdy	Eastport, Me.	Lubec, Me.
22	Frt.	3	40	Lionel A. Sweet	Sault Ste. Marie, Mich.	Epoufette, Mich.
23	Pas.	1	20	Conrad Albrecht	New York, N. Y.	Island Park, N. Y.
24	Tow.	1	30	Henry M. Owens	Memphis, Tenn.	Box 233, Newport, Ark.
25	Fsh.	2	48	Jacob J. Reiser	Buffalo, N. Y.	Dunkirk, N. Y.
26	Fsh.	6	20	Seaside Heights Fish Co. (N. J.)	Philadelphia, Pa.	Seaside Park, N. J.
27	Fsh.	1	16	Morris Johnson	New York, N. Y.	Bay Shore, N. Y.
28	Msc.	2	38	J. E. Brennehan Co. (Pa.)	Philadelphia, Pa.	1519 North American Building.
29	Cod.	6	46	William H. Prentice	Vineyard Haven, Mass.	Nantucket, Mass.
30	Fsh.	3	26	George A. Berg	New York, N. Y.	Montauk, N. Y.
31	Tnk.	1	24	C. S. Pugh	Norfolk, Va.	728 Filer Street.
32	Frt.	2	20	Captains Ship Chandlery Co. (Md.)	Baltimore, Md.	610 East Pratt Street.
33	Frt.	1	16	W. R. Davis	Newport News, Va.	Mathews, Va.
34	Cod.	8	45	Irwin R. Eaton	Portland, Me.	10 Central Wharf.
35	Fsh.	8	80	Reuben H. Doughty	do.	Long Island, Me.
36	Pas.	2	50	Norfolk & Mobjack Bay Steamboat Co. (Va.)	Norfolk, Va.	A. D. Transportation Wharf.
37	Fsh.	3	46	Cornelius Zagal	New York, N. Y.	19 Wine Street, Hampton, Va.
38	Oys.	4	23	Norman L. Jeffries	Philadelphia, Pa.	Port Norris, N. J.
39	Cod.	8	110	Reuben Cameron	Gloucester, Mass.	326 Essex Avenue.
40	Fsh.	1	40	William L. Taylor	Newport, R. I.	Point Judith, R. I.
41	Frt.	2	14	Anthony Bye	Belfast, Me.	Stonington, Me.
42	Oys.	2	24	Peter Petronnes	Mobile, Ala.	Dauphin Island, Ala.
43	Cod.	11	150	John Piscitello	Gloucester, Mass.	14 Gould Court.
44	Fsh.	2	36	Sidney Jersey	Philadelphia, Pa.	Box 1314, Belmar, N. J.
45	Oys.	1	14	Henry Vander Bergh	New York, N. Y.	West Sayville, N. Y.
46	Frt.	1	24	George D. Cook	Bridgeport, Conn.	189 Main Street.
47	Frt.	1	16	Harmon Hill	Beaufort, N. C.	Atlantic, N. C.
48	Pas.	2	50	Alfred G. Brown	New York, N. Y.	239 East Forty-second Street.
49	Fsh.	11	300	Alaska Packers Association (Calif.)	San Francisco, Calif.	111 California Street.
50	Fsh.	5	30	Anton Pedersen	Tacoma, Wash.	Dockton, Wash.
51	Pas.	2	40	William Birchall	Philadelphia, Pa.	2112 South Hancock Street.
52	Pas.	4	60	Albert J. Settanni	New York, N. Y.	9502 Flynn Avenue, Howard Beach, N. Y.
53	Fsh.	3	16	Ed Bugden	Ketchikan, Alaska	Box 726.
54	Fsh.	1	18	Carl Hammarstrand	Seattle, Wash.	Aberdeen, Wash.
55	Frt.	1	14	Adfur E. Bunnell	Philadelphia, Pa.	Forked River, N. J.
56	Oys.	2	12	Arnold Cramer	do.	New Gretna, N. J.
57	Tow.	2	20	Douglas Basket Co. (Mich.)	Grand Haven, Mich.	Douglas, Mich.
58	Tow.	1	20	Phil Glanther	Pittsburgh, Pa.	Allegheny Wharf.
59	Fsh.	3	50	Louisiana Oyster & Fish Co. (La.)	New Orleans, La.	Berwick, La.
60	Frt.	4	14	R. B. Pittman	Beaufort, N. C.	Lukens, N. C.
61	Frt.	2	36	H. F. Sawyer & Son	Rockland, Me.	Vinalhaven, Me.
62	Msc.	2	40	Standard Dredging Co. (N. J.)	New York, N. Y.	Woolworth Building.
63	Frt.	1	40	I. E. Emerson	Georgetown, S. C.	Arcadia, S. C.
64	Fsh.	1	6	A. E. Lacoste	Baton Rouge, La.	Hermitage, La.
65	Pas.	1	35	E. R. Barnewolt	Peoria, Ill.	708 Cooper Street.
66	Frt.	1	40	Frank P. Rosech	San Francisco, Calif.	500 Keokuk Street.
67	Fsh.	2	18	Lores Canning Co. (Ala.)	Mobile, Ala.	Foot Ealava Street.
68	Fsh.	2	20	Booth Fisheries Co. (Del.)	Seattle, Wash.	Pier 11-B, foot Wall Street.
69	Pas.	4	250	Juneau Ferry & Navigation Co. (Alaska)	Juneau, Alaska	
70	Pas.	1	24	E. D. Rodenberger	Baton Rouge, La.	Vicksburg, Miss.
71	Frt.	1	24	Wallace Styron	Beaufort, N. C.	Atlantic, N. C.
72	Fsh.	1	40	Clifford H. Parsons	Sandusky, Ohio	Vermillion, Ohio.

¹ Formerly U. S. Navy ga. s. No. 3893.

Line No.	Official No.	Signal letters	Rig	Name of vessel	Tonnage		Register dimensions			When built	Where built
					Gross	Net	Length	Breadth	Depth		
							Feet	Feet	Feet		
1	226982		Ga. s.	Alma	10	8	33.8	10.9	3.6	1926	Hydaburg, Alaska
2	227202		Ga. s.	Alma	11	7	36.1	10.1	4.6	1928	Seattle, Wash.
3	227529		Ga. s.	Alma	8	6	33.7	9.3	4.0	1928	do.
4	228220		Ol. s.	Alma	40	27	56.2	15.5	7.3	1929	Tacoma, Wash.
5	229754		Ga. s.	Alma	8	6	34.0	10.4	4.0	1920	Port Monmouth, N. J.
6	206237		Ga. s.	Alma P.	12	10	39.7	12.4	4.3	1909	Port Clinton, Ohio
7	214984		Ga. s.	ALMA R.	59	29	82.7	17.0	4.8	1917	Bath, Me.
8	115327		Ga. s.	Alma Bell	42	18	60.9	19.2	3.5	1872	Port Washington, N. Y.
9	206974		Ga. s.	Alma Gray	27	21	56.5	14.5	3.0	1909	Morehead City, N. C.
10	204055		Ga. s.	Alma May	26	17	60.5	13.1	3.8	1907	Seville, Fla.
11	229689		Ga. s.	Alma Virginia	30	12	53.0	17.6	4.3	1930	Urbanna, Va.
12	107510		Ga. s.	Alma White	18	10	52.6	16.5	3.8	1899	Mount Pleasant, N. C.
13	227632		Ol. s.	Almarie	12	8	36.8	10.0	5.1	1928	Seattle, Wash.
14	201925		Ga. s.	Almeda	10	7	38.0	12.0	4.6	1904	Lonsdale, R. I.
15	1254		Ga. s.	Almira	14	9	47.8	14.6	4.0	1866	Groton, Conn.
16	224500		Ga. s.	Almira	9	6	34.1	9.9	4.0		Miami, Fla.
17	227874		Ga. s.	Almira	17	15	41.9	13.7	7.9	1928	Noank, Conn.
18	106265		Ga. s.	Almira Cox	18	7	46.0	16.8	4.8	1884	Leesburg, N. J.
19	221241		Ga. s.	Almo	57	38	59.3	22.2	6.3	1921	Brook Haven, N. Y.
20	215365		Ga. s.	Alms	11	7	36.2	11.2	3.2	1917	Sitka, Alaska
21	203880		Ga. s.	Aloha	15	12	38.0	10.2	3.7	1907	Ballard, Wash.
22	212126		Ol. s.	Aloha	25	17	51.9	13.7	5.7	1914	Tacoma, Wash.
23	214470		Ol. s.	Aloha	195	177	104.1	21.5	6.2	1916	Seattle, Wash.
24	223778		Ol. s.	Aloha	28	19	50.0	13.6	6.2	1924	do.
25	226291		Ga. s.	Aloha	9	8	31.4	11.2	4.2	1927	Groton, Conn.
26	229006		Ol. s.	Aloha	10	6	35.7	12.5	3.6	1929	Morgan City, La.
27	223741		Ga. s.	Aloha II	13	9	43.3	10.8	4.0	1923	Sault Ste. Marie, Mich.
28	214427		Ga. s.	Aloha	9	6	37.3	10.3	2.2	1916	Cedar Bayou, Tex.
29	224107		Ol. s.	Aloma	60	28	70.5	19.3	8.8	1924	Essex, Mass.
30	106778		Ga. s.	Alonso Taulano	11	5	42.2	15.0	4.3	1890	Smyrna, N. C.
31	108355		Ga. s.	Alonzo E. Smith	18	18	50.4	17.5	4.4	1873	Port Jefferson, N. Y.
32	229219		Ga. s.	Aloysius	24	10	53.2	13.2	5.7	1929	Jonesport, Me.
33	229474		Ol. s.	Alpar	72	49	77.1	19.6	9.5	1930	Rockport, Mass.
34	200532		Ga. s.	Alpha	8	6	32.2	9.0	4.0	1903	Crisfield, Md.
35	227557		Ol. s.	ALPHA	75	51	85.0	21.0	5.7	1928	Charleston, W. Va.
36	224908		Ol. s.	Alpha S.	12	8	37.0	12.1	4.2	1921	Petersburg, Alaska
37	227169		Ol. w.	Alpha A. Knight	57	57	63.0	16.0	3.4	1928	Paducah, Ky.
38	225542		Ol. s.	Alphonso	28	19	52.3	14.7	6.8	1926	Plymouth, Mass.
39	217449		Ga. s.	Alphonsine	8	5	31.2	9.5	3.3	1918	Providence, R. I.
40	224710		Ga. s.	Alpino	14	5	48.0	12.0	6.5	1917	San Diego, Calif.
41	224917		Ga. s.	Altamaha	9	6	42.4	9.5	3.5		Unknown
42	212255		Ga. s.	Altana	24	20	42.5	13.0	5.4	1914	Keyport, Wash.
43	211193		Ol. s.	Alten	64	43	72.0	18.2	8.5	1913	Seattle, Wash.
44	225259		Ol. s.	Althea II	22	10	45.0	15.0	6.3	1925	Brookhaven, N. Y.
45	210671		Ga. s.	Althrop	13	10	37.8	13.2	3.1	1918	Cape Edwards, Alaska
46	200570		Ga. s.	Altoona	11	6	47.0	11.8	3.8	1903	Astoria, Oreg.
47	212139		Ga. s.	Altoona No. 2	12	8	50.1	12.3	4.2	1914	do.
48	218716		Ga. s.	Altruria	10	8	30.0	12.7	3.6	1900	Osterville, Mass.
49	106852		Ga. s.	Alva	15	14	40.9	14.6	6.0	1891	Bristol, Me.
50	224222		Ol. s.	Alva	22	8	49.2	15.0	5.7	1924	Kennebunkport, Me.
51	226765		Ga. s.	Alvenes	12	8	37.3	10.8	5.1	1927	Olg Harbor, Wash.
52	209993		Ol. s.	Alverene	39	26	71.2	15.0	2.6	1912	Everett, Wash.
53	224440		Ga. s.	Alvin C.	11	8	33.6	9.8	3.4	1923	Harrisburg, Tex.
54	106670		Ga. s.	Alvin C. Somers	10	5	50.2	12.3	3.4	1889	Saint Peters Creek, Md.
55	211067		Ga. s.	Alwin	8	6	34.5	8.6	4.5	1913	Los Angeles, Calif.
56	208318		Ga. s.	Alyce B.	13	9	31.6	10.0	3.5	1911	Seattle, Wash.
57	219793		Ga. s.	Alyeska	26	15	41.4	13.6	6.6	1920	Tacoma, Wash.
58	229084		Ga. s.	Alzoe	9	6	41.4	9.2	4.1	1913	Stockton, Calif.
59	210432		Ga. s.	Amachemco	8	7	38.7	9.2	4.2	1908	Norfolk, Va.
60	213184		Ga. s.	Amak	51	41	61.1	16.0	6.0	1915	Seattle, Wash.
61	213986		Ol. s.	Amak	34	20	51.0	16.5	7.3	1916	Goble, Oreg.
62	223150		Ga. s.	Amanda	10	7	35.0	11.4	4.1	1923	Smithtown, N. Y.
63	215236		Ga. s.	Amanda C II	7	5	31.2	10.7	3.5	1907	Philadelphia, Pa.
64	201093		Ol. s.	Amanda Bishop	57	15	73.2	20.0	6.2	1904	Patchogue, N. Y.
65	227238		Ga. w.	Amanda Louise	28	28	50.9	20.0	3.3	1927	Locust Point, Ohio
66	226722		Ol. s.	Amazon	62	42	64.3	17.0	7.9	1927	Tacoma, Wash.
67	220643		Ol. s.	Ambassador	64	36	62.8	16.8	7.7	1927	Do.
68	107694		Ga. s.	Amelia	13	11	40.0	13.8	3.8	1901	Bay Shore, N. Y.
69	201086		Ga. s.	Amelia	14	8	53.3	10.5	4.0	1904	South Jacksonville, Fla.

¹ Formerly ga. s. Alma R.
² Mexican ga. s. Alma R.

³ Formerly sloop Sally.

Line No.	Service	Crew	Horse-power	Name of owner	Home port	Address of owner
1	Fsh.	1	20	Sam Douglas.....	Ketchikan, Alaska.....	Hydaburg, Alaska.
2	Fsh.	2	20	John Marklund.....	Seattle, Wash.....	Box 122, Twentieth Avenue and West Farfield Street.
3	Fsh.	2	20	Wm. H. Tucker.....	do.....	Neah Bay, Wash.
4	Fsh.	8	75	Christ Halls.....	do.....	3026 West Seventy-third Street.
5	Fsh.	1	30	George A. Culver.....	Perth Amboy N. J.....	Old Bridge, N. J.
6	Tow.	3	40	Meyer Dredging & Excavating Co. (Mich.).....	Detroit Mich.....	2118 East Woodbridge Street.
7	Tow.	3	45	Venezuela Gulf Oil Co. (Del.).....	Port Arthur, Tex.....	Gulf Refining Co.
8	Fsh.	2	75	Peter Munson.....	Philadelphia, Pa.....	Wildwood, N. J.
9	Pas.	2	37	B. G. Willis.....	Elizabeth City, N. C.....	Edenton N. C.
10	Pas.	2	24	John E. Harris.....	Pittsburgh, Pa.....	Beresford, Fla.
11	Frt.	2	50	J. F. Green.....	Newport News, Va.....	Streets, Va.
12	Frt.	1	8	A. P. Oden.....	Washington, N. C.....	Hatteras, N. C.
13	Fsh.	1	30	C. T. Thompson.....	Seattle, Wash.....	1813 Thorndyke Avenue.
14	Pas.	1	25	David Aspray.....	Providence, R. I.....	1160 Eddy Street.
15	Pas.	2	40	John F. Soherz.....	New York, N. Y.....	842 Lafayette Street (B.).
16	Pas.	1	24	H. S. Fithian, Jr.....	Wilmington, Del.....	Milton, Del.
17	Frt.	2	65	Frank Chesbro.....	New London, Conn.....	Noank, Conn.
18	Oys.	4	24	Lilburn Cox.....	Philadelphia, Pa.....	Leesburg, N. J.
19	Frt.	2	75	Amos Harker.....	New York, N. Y.....	48 East Thirty-eighth Street, Bayonne, N. J.
20	Fsh.	1	20	Anton Bartness.....	Juneau, Alaska.....	
21	Fsh.	1	16	J. T. Brown.....	do.....	Craig, Alaska.
22	Tow.	2	75	Cascade Tug Boat Co. (Wash.).....	Tacoma, Wash.....	1125 East Eleventh Street.
23	Frt.	6	100	Puget Sound Navigation Co. (Nev.).....	Seattle, Wash.....	32 Colman Dock.
24	Fsh.	6	40	Axel Langness.....	do.....	4234 Eighth Avenue.
25	Fsh.	1	25	Harold B. Kip.....	New York, N. Y.....	Montank, N. Y.
26	Drg.	1	25	Standard Dredging Co. (N. J.).....	do.....	Woolworth Building.
27	Frt.	1	60	Earl Weston.....	Sault Ste. Marie, Mich.....	130 Park Place.
28	Frt.	1	50	Leonard G. Pasur.....	Galveston, Tex.....	Pier 22.
29	Cod.	10	60	United Sull Loft (Mass.).....	Gloucester, Mass.....	Low Street.
30	Oys.	3	24	Charles G. Adams.....	Norfolk, Va.....	Eclipse, Va.
31	Oys.	2	50	George Wansor.....	New York, N. Y.....	Port Washington, N. Y.
32	Cod.	4	600	Thomas Murray.....	do.....	210 East Thirty-sixth Street,
33	Cod.	16	b 170	Carl T. Peterson.....	Boston Mass.....	15 Fish Pier.
34	Msc.	1	12	Davison Chemical Co. (Md.).....	Baltimore, Md.....	Garrett Building.
35	Tow.	1	360	Central Building Materials Co. (Mo.).....	St. Louis, Mo.....	Syndicate Trust Building.
36	Cod.	1	30	Oscar Anderson.....	Seward, Alaska.....	Anchorage, Alaska.
37	Tow.	5	60	John H. Knight.....	Paducah, Ky.....	Route 3.
38	Cod.	5	60	James Sabella.....	Boston, Mass.....	292 North Street.
39	Tow.	1	30	Gustav Bihan.....	Providence, R. I.....	14 Carolina Avenue.
40	Frt.	3	40	Lawrence Canepa.....	San Diego, Calif.....	2131 Kettner Boulevard.
41	Pas.	2	24	Harold L. Weber.....	Newark, N. J.....	30 East Alpine Street.
42	Fsh.	5	20	San Juan Fishing & Packing Co. (Wash.).....	Seward, Alaska.....	Latouche, Alaska.
43	Fsh.	14	100	Dave Hassel.....	Seattle, Wash.....	1568 Twenty-eighth Avenue.
44	Fsh.	3	30	Dedrick Anderson.....	New York, N. Y.....	Islip, N. Y.
45	Fsh.	2	22	Alaska Pacific Salmon Corporation (Del.).....	Ketchikan, Alaska.....	
46	Frt.	1	30	Point Adams Packing Co. (Oreg.).....	Astoria, Oreg.....	Hammond, Oreg.
47	Fsh.	1	40	Altoona Packing Co. (Wash.).....	do.....	Altoona, Wash.
48	Frt.	2	16	Crosby Yacht Building & Storage Co. (Mass.).....	New Bedford, Mass.....	Osterville, Mass.
49	Frt.	2	26	John P. Barbour.....	Rockland, Me.....	79 Mechanic Street.
50	Cod.	6	45	Joseph A. Rocha.....	New Bedford, Mass.....	335 South Front Street.
51	Fsh.	1	25	C. M. Anderson.....	Tacoma, Wash.....	Gig Harbor, Wash.
52	Pas.	3	100	Addie D. Kasch.....	Seattle, Wash.....	1917 Eighth Street, Ana- cortes, Wash.
53	Pas.	1	25	D. O. Lee.....	Houston, Tex.....	Wharf No. 1.
54	Frt.	1	20	W. B. Hopson.....	Newport News, Va.....	Odd, Va.
55	Fsh.	1	36	Melvin H. Smith.....	Los Angeles, Calif.....	Long Beach, Calif.
56	Fsh.	2	20	Joe R. Foster.....	Seattle, Wash.....	Care A. Knapp, Climacem, Wash.
57	Fsh.	5	35	F. C. Barnes Co. (Oreg.).....	Portland, Oreg.....	601 Lewis Building.
58	Frt.	1	b 90	A. S. Busalacchi.....	San Francisco, Calif.....	Stockton, Calif.
59	Pas.	1	18	John Heeb.....	New York N. Y.....	Nutley, N. J.
60	Fsh.	2	50	Booth Fisheries Co. (Del.).....	Seattle, Wash.....	Pier 11B, foot Wall Street.
61	Fsh.	1	80	Alaska-Portland Packers Association (Oreg.).....	Portland, Oreg.....	Yeon Building.
62	Fsh.	1	12	Thomas P. Thorp.....	New York, N. Y.....	Manhasset, N. Y.
63	Fsh.	1	14	John Bozarth.....	Philadelphia, Pa.....	Bridgeton, N. J.
64	Frt.	11	100	Benjamin L. Bishop.....	New York, N. Y.....	32 Bransford Street, Pat- chogue, N. Y.
65	Frt.	1	75	William L. Arndt.....	Toledo, Ohio.....	R. F. D. 1, Oak Harbor, Ohio.
66	Fsh.	8	b 100	French Sardine Co. (Calif.).....	Los Angeles, Calif.....	Terminal Island, East San Pedro, Calif.
67	Fsh.	8	b 100	Anton G. Smith.....	do.....	San Pedro, Calif.
68	Msc.	1	16	Norman H. Smith.....	New York, N. Y.....	Babylon, N. Y.
69	Pit.	3	30	D. E. Little.....	Jacksonville, Fla.....	

¹ Formerly ga. s. Minna M.

⁴ Formerly ga. s. Alice II.

Line No.	Official No.	Signal letters	Rig	Name of vessel	Tonnage		Register dimensions			When built	Where built
					Gross	Net	Length	Breadth	Depth		
1	206062		Ga. s.	Amelia	12	10	40.4	11.0	4.0	1909	Essington, Pa.
2	210066		Ga. s.	Amelia	12	8	32.6	10.0	4.1	1912	Los Angeles, Calif.
3	210628		Ga. s.	Amelia	5	5	23.0	7.4	3.5	1912	Milwaukee, Wis.
4	223860		Ga. s.	Amelia	7	5	30.5	10.7	3.5	1921	Freeport, N. Y.
5	226893		Ga. s.	Amelia	6	5	27.7	10.5	3.1	1927	Mayetta, N. J.
6	221723		Ga. s.	Amelia A.	9	6	34.0	11.5	3.7	1921	Brunswick, Ga.
7	77141		Ga. s.	Amelia J.	70	39	80.5	20.2	7.9	1894	Essex, Mass.
8	228013		Ol. s.	Amelia M. Pereira	106	72	88.3	21.4	10.5	1928	do.
9	224429		Ol. s.	Amelio	98	78	81.0	18.7	8.8	1925	Port Blakely, Wash.
10	210104		Ga. s.	Americ	27	23	43.4	13.0	5.4	1912	Keyport, Wash.
11	107533		Ga. s.	America	13	9	36.6	14.8	4.2	1896	Brooklyn, N. Y.
12	205520		Ga. s.	America	14	7	47.0	13.8	4.6	1908	Lubbock, Tex.
13	206324		Ga. w.	America	13	8	50.7	13.1	3.2	1909	Cut Off, La.
14	207287		Ga. s.	America	37	25	61.6	17.4	8.5	1910	Seattle, Wash.
15	212211		Ga. s.	America	21	17	48.8	14.8	5.0	1914	Brooklyn, N. Y.
16	212555		Ga. s.	America	17	8	50.7	12.2	3.8	1914	Punta Gorda, Fla.
17	213020		Ga. s.	America	36	28	56.5	17.0	6.6	1915	Manitowoc, Wis.
18	215140		Ga. s.	America	33	25	51.3	14.7	6.6	1917	Tacoma, Wash.
19	217659		Ga. s.	America	36	24	57.6	14.8	6.9	1919	Los Angeles, Calif.
20	217862		Ga. s.	America	12	11	32.0	9.5	4.2	1917	Balleys Harbor, Wis.
21	220324		Ga. s.	America	12	10	27.8	11.2	3.9	1920	Gloucester, N. J.
22	222575		Ga. s.	America	15	10	42.8	13.4	4.9	1922	Mayaguez, P. R.
23	228401		Ol. s.	AMERICA	525	357	125.0	35.3	15.0	1927	Mariners Harbor, N. Y.
24	228952		Ga. s.	America IV	13	11	45.2	11.8	4.7	1918	Los Angeles, Calif.
25	215223		Ol. s.	America First	36	28	52.1	14.9	5.9	1917	Tacoma, Wash.
26	211578		Ol. s.	American	21	10	49.8	13.0	5.1	1913	Oakland, Calif.
27	222434	MDSG	Ga. s.	American	103	70	81.1	20.8	9.9	1919	Morris Heights, N. Y.
28	217945		Ga. s.	American Beauty	31	21	55.1	14.5	6.5	1919	Wilmington, Calif.
29	228966		Ga. s.	American Beauty	16	7	47.8	15.5	3.7	1920	Biloxi, Miss.
30	106288		Ol. s.	American Eagle	20	12	41.2	14.0	3.0	1864	Jordan River, Miss.
31	202190		Ol. s.	American Eagle	10	7	44.0	11.7	4.0	1903	Saugatuck, Mich.
32	203416		Ga. w.	American Eagle	13	6	58.7	14.1	2.6	1906	Westwego, La.
33	226668		Ga. s.	American Eagle	36	15	55.0	14.5	8.3	1927	Biloxi, Miss.
34	229512		Ol. s.	American Eagle	68	46	65.8	17.7	8.8	1930	Seattle, Wash.
35	222221		Ol. s.	AMERICAN GIRL	67	38	56.9	14.6	6.3	1922	Bay City, Mich.
36	224613		Ol. s.	American Kld.	24	15	45.3	15.5	4.4	1925	Fernandina, Fla.
37	203036		Ol. s.	Americanus	73	60	70.5	22.5	6.4	1906	Tottenville, N. Y.
38	213785		Ga. s.	Amership	22	15	49.0	11.0	4.0	1910	Marine City, Mich.
39	107068		Ga. s.	Amethyst	12	12	51.0	16.7	3.2	1893	Biloxi, Miss.
40	221671		Ga. w.	Amharlee	17	15	42.0	11.2	3.2	1921	St. Louis, Mo.
41	229278	MIIQD	Ol. s.	AMHERST	167	114	102.2	22.1	10.6	1930	Quincy, Mass.
42	107096		Ga. s.	Amie	10	7	35.5	14.0	5.2	1894	Fall River, Mass.
43	226215		Ol. s.	Amity	42	35	51.3	13.2	6.4	1926	Manitowoc, Wis.
44	229490		Ga. s.	Amook	29	20	51.2	13.5	6.8	1930	Seattle, Wash.
45	211891		Ol. s.	Amorco	13	9	42.5	12.2	5.0	1913	Oakland, Calif.
46	107182		Ga. s.	Amorita	10	9	32.3	10.8	5.1	1893	Saunderstown, R. I.
47	225896		Ol. s.	Amor Da Patria	63	39	68.6	19.2	7.4	1926	San Diego, Calif.
48	228946		Ol. s.	Amos	40	27	59.5	19.6	5.4	1930	Hudson, Md.
49	107633		Ga. s.	Amphlon	20	13	48.0	14.2	4.8	1901	Bridgeport, Conn.
50	227545		Ol. s.	Ample	8	5	31.3	9.3	4.3	1928	Seattle, Wash.
51	212812		Ga. s.	Amriald	19	5	41.4	14.1	6.3	1914	Friendship, Me.
52	223660	MFKQ	Ol. s.	AMSTERDAM SOCONY	1,199	753	252.9	40.1	12.8	1924	Chester, Pa.
53	210969		Ga. s.	Amy	41	28	55.0	14.2	6.2	1913	Seattle, Wash.
54	212498		Ga. s.	Amy	11	7	38.2	13.1	3.4	1913	Unalakleet, Alaska
55	220408		Ga. s.	Amy	7	6	35.9	11.0	2.7	1900	Bay Shore, N. Y.
56	204418		Ol. s.	Amy B.	37	33	49.8	17.0	5.8	1907	Tottenville, N. Y.
57	228126		Ol. s.	Anabel II	62	50	58.9	15.0	6.3	1928	Manitowoc, Wis.
58	106494		Ga. s.	Anaconda	42	38	51.3	18.0	7.3	1887	Brooklyn, N. Y.
59	228942		Ol. s.	Anadir	69	47	67.2	19.0	8.8	1929	Tacoma, Wash.
60	214926		Ga. s.	Anado	25	14	60.9	13.0	5.3	1917	New York, N. Y.
61	215802		Ol. s.	Anals	27	18	56.7	19.1	4.1	1917	Pascagoula, Miss.

1 Formerly { a ga. s. James R. Clark.
b British schooner Agnes Louise.

2 Formerly Japanese ga. s. Wakanoura.
3 Formerly st. s. U. S. Navy Tug No. 80.

Line No.	Service	Crew	Horse-power	Name of owner	Home port	Address of owner
1	Pas	1	35	Thomas H. Douglas	Philadelphia, Pa.	Cape May Courthouse, N. J., R. F. D. No. 1.
2	Fsh.	2	20	J. B. Falcone	Los Angeles, Calif.	San Pedro, Calif.
3	Msc.	2	10	City of Milwaukee	Milwaukee, Wis.	City Hall.
4	Fsh.	1	25	Jacob M. Golder	New York, N. Y.	Freeport, Long Island.
5	Pas.	1	12	Hazle Parker	Philadelphia, Pa.	Parkertown, N. J.
6	Fsh.	2	10	Mary Spencer	Brunswick, Ga.	1612 L Street.
7	Fsh.	12	48	R. K. Borden	Mobile, Ala.	Merchants National Bank Building.
8	Fsh.	10	170	Joseph S. Mattos	Gloucester, Mass.	6 Linnott Place.
9	Fsh.	5	165	P. E. Harris & Co. (Wash.)	Juneau, Alaska	Seattle, Wash.
10	Fsh.	2	50	Alaskan Glacier Sea Food Co. (Wash.)	Petersburg, Alaska	
11	Pas.	1	40	William Weinlein	New York, N. Y.	2412 Boiler Avenue, Bay- chester, N. Y.
12	Frt.	2	33	Blanchard Manufacturing & Canning Co. (Me.)	Eastport, Me.	Blanchard Wharf.
13	Pas.	3	b 20	Adolph Belsome	New Orleans, La.	Harvey, La.
14	Tow.	4	50	Ocean Pilot & Tugboat Co. (Wash.)	Seattle, Wash.	Aberdeen, Wash.
15	Pas.	2	b 50	Anna S. Michael	New York, N. Y.	1654 Shore Road.
16	Fsh.	1	25	West Coast Fish Co.	Tampa, Fla.	Punta Gorda, Fla.
17	Pas.	4	75	Bay Transportation Co. (Ohio)	Sandusky, Ohio	Foot Columbus Avenue.
18	Fsh.	2	45	Kodlak Fisheries Co. (Wash.)	Seward, Alaska	Kodlak, Alaska.
19	Fsh.	7	b 65	Frank C. Hill	Los Angeles, Calif.	Citizens National Bank Building.
20	Fsh.	3	b 20	Wenzel Horak	Milwaukee, Wis.	Kewaunee, Wis.
21	Pas.	2	16	Charles Hartman	Philadelphia, Pa.	5842 Trinity Place.
22	Pas.	3	70	Juan F. Robles	San Juan, P. R.	Vieques, P. R.
23	Ehr.	6	350	International Elevating Co. (N. J.)	New York, N. Y.	2 Broadway.
24	Pas.	2	45	Van Camp Sea Food Co. (Calif.)	Los Angeles, Calif.	San Pedro, Calif.
25	Pas.	4	b 50	John Haho	Juneau, Alaska	Douglas, Alaska.
26	Tow.	1	b 100	Harbor Tug & Barge Co. (Calif.)	San Francisco, Calif.	Mission Street Wharf.
27	Tow.	6	300	American Dredging Co. (Pa.)	Philadelphia, Pa.	308 Chestnut Street.
28	Fsh.	8	40	Mateo Sulch	Los Angeles, Calif.	734 Eleventh Street, San Pedro, Calif.
29	Oys.	5	25	Vincent Rosetti	Gulfport, Miss.	Biloxi, Miss.
30	Frt.	2	50	T. E. Dease	Port Arthur, Tex.	2140 Broadway Avenue, Beaumont, Tex.
31	Msc.	2	75	Wm. J. Zieck	Chicago, Ill.	544 West Eighteenth Street.
32	Msc.	3	14	Harry L. Villere	New Orleans, La.	1926 Poydras Street.
33	Fsh.	7	38	Warren Fish Co. (Fla.)	Pensacola, Fla.	Baylen Street Wharf.
34	Fsh.	10	135	Carl Overby	Ketchikan, Alaska	New Port Walter, Alaska.
35	Frt.	2	b 60	Harry E. Searloss	Grand Haven, Mich.	Box 140, Benton Harbor, Mich.
36	Fsh.	9	45	Brooks-Hirth-Corbett Corporation (Fla.)	Fernandina, Fla.	Front and Calhoun Streets.
37	Oys.	6	100	American Oyster Co. (Me.)	New Haven, Conn.	164 Howard Avenue.
38	Msc.	2	40	American Ship Building Co. (N. J.)	Cleveland, Ohio	Foot West Fifty-fourth Street.
39	Frt.	2	48	James Hanson	Mobile, Ala.	Daphne, Ala.
40	Pas.	1	15	H. C. Ames	St. Louis, Mo.	Webster Groves, Mo.
41	Cod.	14	b 375	General Seafoods Corporation (Mass.)	Boston, Mass.	Gloucester, Mass.
42	Pas.	1	20	Wilfred Lamoureux	Newark, N. J.	120 Howard Street.
43	Fsh.	3	75	Rawley Fish Co. (Wis.)	Milwaukee, Wis.	Two Rivers, Wis.
44	Fsh.	2	50	Booth Fisheries Co. (Del.)	Seattle, Wash.	Marion Building.
45	Tow.	1	b 90	Anders E. Anderson	San Francisco, Calif.	Oakland, Calif.
46	Frt.	2	12	Leopold F. Sepowski	Hartford, Conn.	East Haddam, Conn.
47	Fsh.	4	120	Bror Danielson	San Diego, Calif.	Care Van Camp Sea Food Co., foot Crosby Street, San Diego, Calif.
48	Frt.	3	75	Phillips Packing Co. (Md.)	Cambridge, Md.	
49	Pas.	2	60	Loretta Cacace	New York, N. Y.	Sheepshead Bay, N. Y.
50	Fsh.	2	14	Ole Grasdahl	Seattle, Wash.	4738 Twelfth Avenue South- west.
51	Fsh.	4	24	Leonard E. Allyn	New London, Conn.	West Mystic, Conn.
52	Tnk.	11	b 700	Standard Transportation Co. (Del.)	New York, N. Y.	26 Broadway.
53	Pas.	2	75	Alaska Juneau Gold Mining Co. (W. Va.)	Juneau, Alaska	1022 Crocker Building, San Francisco, Calif.
54	Pas.	2	16	Albert Waters	Nome, Alaska	Teller, Alaska.
55	Fsh.	1	20	George C. Smith	New York, N. Y.	Bay Shore, N. Y.
56	Frt.	2	45	Phoenix Fuel Supply Corporation (N. Y.)	do.	55 West Forty-second Street.
57	Fsh.	6	b 100	John Girvin	Sault Ste. Marie, Mich.	Manistique, Mich.
58	Msc.	2	100	United Marine Contracting Corporation (N. Y.)	New York, N. Y.	15 Whitehall Street.
59	Fsh.	9	160	Matt Botica	Seward, Alaska	Kodlak, Alaska.
60	Pas.	1	80	Everett T. Rogers	New York, N. Y.	General Delivery.
61	Fsh.	5	24	Bernard Taitavull	Gulfport, Miss.	525 East Howard Avenue, Biloxi, Miss.

¹ Formerly ga. s. Harold A.

Line No.	Official No.	Signal letters	Rig	Name of vessel	Tonnage		Register dimensions			When built	Where built
					Gross	Net	Length	Breadth	Depth		
							Feet	Feet	Feet		
1	209693		Ol. s.	Analberrn	40	27	64.7	16.3	6.2	1912	Irvington, Va.
2	219464		Ol. s.	Anastasia E.	34	16	61.2	16.6	7.3	1919	Rockport, Mass.
3	210763		Ga. s.	Ancon	11	7	38.4	11.8	4.2	1912	Oakland, Calif.
4	229331		Ol. s.	Andover	113	77	93.3	21.6	10.7	1930	Essex, Mass.
5	223119		Ga. s.	Andrea	10	8	37.5	11.0	4.0	1923	Sea Isle City, N. J.
6	228400		Ga. s.	Andrea	11	9	35.1	12.3	4.2	1929	do.
7	222167		Ga. s.	Andrew	30	16	55.3	13.0	5.7	1922	Slidell, La.
8	207527		Ga. s.	Andrew N.	17	11	42.4	12.6	4.0	1010	Seattle, Wash.
9	205925		Ga. s.	Andrew Z.	13	9	36.5	12.4	4.5	1908	Tacoma, Wash.
10	209600		Ga. s.	Andrew Z. II	27	18	49.0	15.0	6.1	1912	do.
11	229913		Ol. s.	Andrew and Rosie	70	47	76.4	19.3	10.0	1930	Gloucester Mass.
12	223240		Ol. s.	Andrew Foss	125	78	97.4	22.9	9.0	1905	Seattle, Wash.
13	229135		Ol. s.	Andrew J. Lewis	73	45	69.6	21.2	6.9	1929	Fairport, Va.
14	218121		Ga. s.	Angeles	7	6	32.3	9.4	4.3	1919	Seattle, Wash.
15	226228		Ga. s.	Angeles	7	5	31.8	9.1	4.1	1920	do.
16	226238		Ol. s.	Angeles	35	28	61.6	15.0	6.8	1927	do.
17	224540		Ol. s.	Angelina	30	15	49.8	16.0	7.9	1925	New Castle, Me.
18	228279		Ga. s.	Angeline	12	8	37.7	12.0	4.7	1926	Plymouth, Mass.
19	212674		Ga. s.	Angeline C. Nunan	101	58	89.8	22.2	10.9	1914	Essex, Mass.
20	223321		Ga. s.	Angeliquu	9	8	45.4	7.6	3.6	1903	Morris Heights, N. Y.
21	229515		Ol. s.	Angie & Florence	57	19	77.2	17.7	7.4	1930	Kennebunkport, Me.
22	228041		Ol. s.	Angie and Mary	45	18	71.5	16.5	7.7	1928	Damariscotta, Me.
23	227342		Ol. s.	Angie & Vence	48	32	73.3	16.4	7.6	1928	Kennebunkport, Me.
24	107762		Ga. s.	Angie B. Watson	65	36	74.3	21.3	8.5	1902	East Boothbay, Me.
25	215735	LJDT	Ga. s.	Angie L. Marshall	109	56	96.7	23.1	10.2	1917	Essex, Mass.
26	107528		Ga. s.	Angler	14	14	41.5	15.0	4.5	1900	Greenport, N. Y.
27	212432		Ga. s.	Angler	14	10	40.0	10.5	3.8	1912	Eagle Harbor, Mich.
28	220392		Ga. s.	Angler	8	5	37.1	10.0	3.3	-----	Unknown
29	220429		Ga. s.	Angler	7	5	28.7	12.0	3.1	-----	do.
30	222944		Ga. s.	Angler	13	9	49.3	15.4	4.1	1923	Pocomoke City, Md.
31	223216		Ga. s.	Angler	10	7	32.9	9.5	3.8	1923	Naubinway, Mich.
32	200442		Ga. s.	Anita D.	45	33	69.0	21.0	4.5	1903	Madisonville, La.
33	212050		Ga. s.	Ann	15	10	46.3	12.2	4.5	1914	Oakland, Calif.
34	227402		Ga. s.	Ann	9	6	34.2	10.0	4.6	1928	Seattle, Wash.
35	105065		Ga. s.	Ann G. Goodsell	11	10	39.3	15.5	3.1	1871	Somerset County, Md.
36	111317		Ol. s.	Anna	30	20	54.9	13.6	6.3	1900	Brunswick, Ga.
37	205109		Ga. s.	Anna	12	8	32.8	14.4	4.7	1908	Holly Oak, Del.
38	211416		Ga. s.	Anna	14	9	52.8	14.2	3.9	1913	Carteret, N. J.
39	211747		Ga. s.	Anna	28	8	46.6	16.3	7.1	1913	Friendship, Me.
40	214189		Ga. s.	Anna	12	8	36.2	11.3	4.7	1915	Brooklyn, N. Y.
41	220982		Ga. s.	Anna	59	40	61.1	22.6	7.3	1921	Baltimore, Md.
42	221834		Ga. s.	Anna	7	6	32.9	10.3	3.6	1919	Lavallette, N. J.
43	222230		Ga. s.	Anna	8	7	34.0	9.2	3.8	1906	Two Rivers, Wis.
44	223456		Ga. s.	Anna	11	9	29.5	8.8	3.2	1919	Pensaukee, Wis.
45	226436		Ga. s.	Anna	9	6	39.4	11.0	4.6	1916	San Diego, Calif.
46	226497		Ga. s.	Anna	20	5	39.1	12.9	5.0	1927	North Brooklyn, Me.
47	227334		Ga. s.	Anna	16	11	38.8	13.5	4.9	1928	Anglesea, N. J.
48	228340		Ol. s.	Anna	20	9	44.9	14.0	6.6	1929	Kennebunkport, Me.
49	229691		Ga. s.	Anna A.	11	5	38.0	12.1	5.3	1930	Taft, Ore.
50	214245		Ga. s.	Anna A. II	28	22	57.3	12.2	5.6	1916	Bay City, Mich.
51	224617		Ga. s.	Anna III	14	9	41.2	13.5	5.3	1912	Bridgeton, N. J.
52	223750		Ga. w.	Anna B.	39	24	60.6	16.0	2.6	1924	Paducah, Ky.
53	224098		Ga. s.	Anna B.	117	103	76.3	31.4	4.9	1924	Vermillion, Ohio.
54	221840		Ga. s.	Anna C.	14	9	37.9	12.4	5.5	1921	Amesbury, Mass.
55	225438		Ol. s.	Anna C.	30	10	57.6	14.8	6.1	1926	Kennebunkport, Me.
56	212102		Ga. s.	Anna D.	10	10	33.7	10.6	4.5	1914	Westerly, R. I.
57	107603		Ga. s.	Anna E.	17	17	60.0	17.5	3.8	1900	St. Michaels, Md.
58	223614		Ol. s.	Anna E.	60	49	60.7	21.0	6.1	1924	Paulsboro, N. J.
59	225821		Ga. s.	Anna G.	10	9	32.5	12.6	3.7	1926	Forked River, N. J.
60	206775		Ga. s.	Anna H.	49	46	56.0	17.0	4.5	1911	Greenwich Pier, N. J.
61	209581		Ga. s.	Anna J.	10	8	38.2	10.5	3.2	1912	Eulalia, Fla.
62	215226		Ga. s.	Anna J.	28	22	46.0	13.3	6.7	1917	Tacoma, Wash.
63	228646		Ga. s.	Anna J.	18	6	42.0	14.0	5.0	1929	Fernandina, Fla.
64	215610		Ga. s.	Anna L.	6	5	28.6	10.5	3.4	1895	Brooklyn, N. Y.
65	1481		Ga. s.	Anna M.	14	10	39.2	13.7	4.3	1867	do.
66	107700		Ga. s.	Anna M.	11	9	38.5	10.3	4.1	1901	Quincy, Mass.
67	224743		Ga. s.	Anna M.	9	7	28.0	12.1	4.0	1925	Island Heights, N. J.
68	224510		Ga. s.	Anna N.	8	6	32.2	11.7	2.8	1925	Westfield, N. Y.
69	204713		Ga. s.	Anna R.	20	11	50.0	15.0	3.6	1907	Bayou Chaland, La.
70	221610		Ol. s.	Anna S.	23	12	48.4	15.2	5.9	1921	Friendship, Me.
71	223018		Ga. s.	Anna S.	9	7	36.4	11.0	3.6	1923	Warroad, Minn.

¹ Formerly U. S. Q. Corps st. s. Lieut. Geo. M. Harris.

² Formerly st. s. Raymond.

Line No.	Service	Crew	Horse-power	Name of owner	Home port	Address of owner
1	Frt.	2	54	John Ekstrom.....	Baltimore Md.....	Care Wathen & Co., Pier 4 East Pratt Street.
2	Cod.	7	42	Daniel F. Lynch.....	New Bedford, Mass....	81 Summer Street.
3	Tow.	1	30	Harbor Tug and Barge Co. (Calif.).....	San Francisco, Calif....	Pier 14.
4	Cod.	10	230	General Seafoods Corporation (Mass.).....	Boston, Mass.....	Gloucester, Mass.
5	Fsh.	6	34	Arthur R. Myers.....	Philadelphia, Pa.....	Barnegat City, N. J.
6	Fsh.	3	65	Christopher Montagna.....	do.....	Ocean City, N. J.
7	Tow.	4	80	Lake Arthur Dredging Co. (La.).....	Port Arthur, Tex.....	Beaumont, Tex.
8	Fsh.	6	20	Alaska Pacific Salmon Corporation (Del.).....	Ketchikan, Alaska.....	
9	Fsh.	6	20	James Peel.....	do.....	Kasaan, Alaska.
10	Fsh.	8	40	Dominick Zuanich.....	Seattle, Wash.....	900 Twelfth Street.
11	Cod.	15	150	Schooner Andrew and Rosie (Mass.).....	Gloucester, Mass.....	Bruce Place.
12	Tow.	6	500	Foss Launch & Tug Co. (Wash.).....	Tacoma, Wash.....	400 Dock Street.
13	Frt.	4	75	Andrew J. Lewis.....	Reedville, Va.....	Walnut Point, Va.
14	Fsh.	1	18	E. J. Kelley.....	San Diego, Calif.....	Box 413.
15	Fsh.	2	12	Angeles Seamanus.....	Seattle, Wash.....	201 Third Avenue South.
16	Fsh.	6	60	H. J. Hansen.....	Ketchikan, Alaska.....	West Seattle, Wash.
17	Cod.	6	45	Sam Frontiers.....	Gloucester, Mass.....	59 Fort Square.
18	Fsh.	2	36	Charles T. Forrest.....	Provincetown, Mass....	4 Fishburn Court.
19	Fsh.	16	72	Thompson Fish Co. (Fla.).....	Key West, Fla.....	Foot Margaret Street.
20	Pas.	3	30	Charles A. Dellar.....	Boston, Mass.....	Dorchester, Mass.
21	Cod.	12	110	Dench & Hardy Co. (Mass.).....	do.....	25 Fish Pier.
22	Cod.	5	100	do.....	Gloucester, Mass.....	Boston Fish Pier, Boston, Mass.
23	Fsh.	12	110	do.....	Boston, Mass.....	25 Fish Pier.
24	Fsh.	4	48	Phillip P. Manta.....	do.....	221 Commercial Street.
25	Cod.	17	100	J. Manual Marshall.....	Gloucester, Mass.....	Brown Building.
26	Msc.	2	20	Albert E. Vall.....	New York, N. Y.....	East Marion, N. Y.
27	Fsh.	3	45	Jerry E. Lamerand.....	Sault Ste. Marie, Mich.	Houghton, Mich., Box 227.
28	Tow.	2	32	Gust Wickberg.....	Perth Amboy, N. J.....	39 State Street.
29	Fsh.	2	14	William Sachse.....	New York, N. Y.....	Union City, N. J.
30	Pas.	3	45	James A. Boyd, jr.....	Philadelphia, Pa.....	Wildwood Crest, N. J.
31	Fsh.	2	24	Alvin Goudreau.....	Sault Ste. Marie, Mich.	Epoquette, Mich.
32	Frt.	4	100	George Sick.....	New Orleans, La.....	2627 Bruxelles Street.
33	Tow.	1	50	Harbor Tug and Barge Co. (Calif.).....	San Francisco, Calif....	Mission Street Wharf.
34	Fsh.	2	20	Carl D. Edwards.....	Seattle, Wash.....	Cove, Wash.
35	Oys.	2	12	George R. Park.....	Philadelphia, Pa.....	Croton Road, Wayne, Pa.
36	Tow.	4	150	J. H. Coppedge.....	Jacksonville, Fla.....	204 East Bay Street.
37	Frt.	3	18	E. G. Birdsong.....	Wilmington, Del.....	Pennsgrove, N. J.
38	Pas.	2	75	Katherine E. Sheehan.....	New London, Conn.....	14 Orchard Street.
39	Fsh.	6	38	Robert A. Sanchez, jr.....	Newport, R. I.....	Block Island, R. I.
40	Frt.	2	25	Anna Service (N. Y.).....	New York, N. Y.....	Foot East Twenty-sixth Street.
41	Wat.	2	60	R. J. Taylor.....	Baltimore, Md.....	39 South Gay Street.
42	Fsh.	6	20	Otto M. Peterson.....	Philadelphia, Pa.....	Chadwick, N. J.
43	Fsh.	2	14	George R. Lasley.....	Sault Ste. Marie, Mich.	Maackinac Island, Mich.
44	Fsh.	3	15	O. R. Olsen.....	Milwaukee, Wis.....	Oconto, Wis.
45	Fsh.	2	35	Mrs. Bessie Wilson.....	San Diego, Calif.....	1665 India Street.
46	Msc.	1	40	Leonard Patrick.....	New York, N. Y.....	Glen Cove, N. Y.
47	Fsh.	4	65	Gunnar Karl Peterson.....	Philadelphia, Pa.....	231 Canal Street, Atlantic City, N. J.
48	Fsh.	2	45	Carl Beckman.....	New Bedford, Mass....	202 Bedford Street.
49	Fsh.	1	35	W. C. Andrews.....	Newport, Oreg.....	
50	Fsh.	1	50	Joseph Edward Bush.....	Cleveland, Ohio.....	1623 East Seventy-fifth Street.
51	Pas.	2	36	Alexander Seasberg.....	Philadelphia, Pa.....	Cape May, N. J.
52	Tow.	4	40	Albert S. McKee.....	Paducah, Ky.....	Muscatine, Iowa.
53	Drg.	4	94	Vermilion Sand & Supply Co. (Ohio).....	Sandusky, Ohio.....	Vermilion, Ohio.
54	Fsh.	4	25	Wallace Eddy.....	Newport, R. I.....	New Shoreham, R. I.
55	Cod.	5	60	Ole C. Christenson.....	Portland, Me.....	South Portland, Me.
56	Frt.	2	18	George W. Wilcox.....	New London, Conn.....	Mystic, Conn.
57	Frt.	2	5	James H. Jones.....	Crisfield, Md.....	Elliott, Md.
58	Frt.	3	60	Clarence Patterson.....	Philadelphia, Pa.....	Smyrna, Del.
59	Pas.	1	40	J. Lewis Barkalow.....	New York, N. Y.....	Forked River, N. J.
60	Frt.	1	30	Ruxton Transport Corporation (N. Y.).....	do.....	Great Neck, N. Y.
61	Tow.	2	24	W. J. Rankin.....	Jacksonville, Fla.....	Palatka, Fla.
62	Fsh.	6	27	Edward Lawler.....	Seattle, Wash.....	3014 Commodore Way.
63	Fsh.	3	65	Joaquim Lopes Terremotte, sr.....	Brunswick, Ga.....	C/o Lopez Shrimp Co.
64	Pas.	1	30	Edwin Anderson.....	New York, N. Y.....	Bergen Beach (B).
65	Pas.	2	60	Prudence Island Navigation Co. (R. I.).....	Providence, R. I.....	Prudence Island, R. I.
66	Pas.	2	24	Edgar S. Lawrence.....	Boston, Mass.....	Newtonville, Mass.
67	Pas.	1	35	Roy E. Koch.....	Philadelphia, Pa.....	Seaside Park, N. J.
68	Fsh.	4	80	Henry P. Newton.....	Buffalo, N. Y.....	Irving, N. Y.
69	Fsh.	2	50	Foust Topey.....	New Orleans, La.....	Violet, La.
70	Fsh.	3	62	Anna K. C. Sorensen.....	New York, N. Y.....	Sheepshead Bay, N. Y.
71	Pas.	1	22	Harvey R. Selvog.....	Duluth, Minn.....	Warroad, Minn.

† Formerly ga. s. Champion.

† Formerly ol. s. Alice N.

Line No.	Official No.	Signal letters	Rig	Name of vessel	Tonnage		Register dimensions			When built	Where built
					Gross	Net	Length	Breadth	Depth		
					Feet			Feet			
1	210604		Ga. s.	Anna T.	18	13	44.4	11.6	5.4	1912	Essex, Mass.
2	220383		Ga. s.	Anna V.	7	5	27.9	12.2	3.6	1915	Belford, N. J.
3	207259		Ol. s.	Anna and Ella	34	17	55.9	17.7	6.3	1910	Greenwich, N. J.
4	209254		Ga. s.	Anna and Helen	32	19	57.0	19.3	5.5	1911	Dorchester, N. J.
5	206904		Ga. s.	Anna and Marie	14	8	43.0	17.0	4.5	1909	Leesburg, N. J.
6	217825		Ga. s.	Annabelle	7	6	28.0	8.5	3.3	1917	Green Bay, Wis.
7	229333		Ol. w.	Annabelle R.	33	22	52.5	16.0	7.3	1930	Somerset, Mass.
8	106624		Ga. s.	Anna Bell	11	7	30.9	14.0	4.3	1888	Oyster Bay, N. Y.
9	106531		Ga. s.	Anna Bell	36	20	52.0	20.0	4.5	1888	Paulsboro, N. J.
10	107457		Ga. s.	Anna Bell	8	6	37.9	12.5	3.1	1898	Green Run, Md.
11	739		Ga. s.	Anna Brown	48	45	63.6	21.7	5.0	1866	Westfield, N. Y.
12	210269		Ga. s.	Anna Elizabeth	38	26	60.1	18.2	5.4	1912	Paulsboro, N. J.
13	227521		Ga. s.	Anna Esther	15	10	38.5	11.2	5.7	1928	Noank, Conn.
14	216764		Ga. s.	Anna Florence	20	16	57.6	15.8	4.0	1918	Chester, Md.
15	225117		Ol. s.	Anna Guarino	23	16	47.6	13.7	6.3	1925	Plymouth, Mass.
16	201547		Ga. s.	Anna Long	25	6	54.6	19.8	3.3	1904	Biloxi, Miss.
17	107745		Ga. s.	Anna Louise	9	8	39.0	12.6	2.9	1902	Bon Secour, Ala.
18	224683		Ga. s.	Anna Madre	13	11	36.5	12.4	4.6	1925	Boston, Mass.
19	228743		Ga. s.	Anna Marie	26	21	49.8	14.5	5.1	1927	Houghton, Wash.
20	221057		Ol. s.	ANNA MARIE II	9	6	38.7	10.4	3.8	1921	Baltimore, Md.
21	214041		Ol. s.	Anna May	67	56	78.5	18.8	6.6	1916	Pocomoke City, Md.
22	226753		Ga. s.	Anna May	6	6	32.8	9.5	3.4	1915	Philadelphia, Pa.
23	228136		Ol. s.	Anna May	36	19	53.7	16.2	7.7	1928	Camden, N. J.
24	228528		Ga. s.	Anna May	9	6	34.1	9.8	4.8	1929	Seattle, Wash.
25	213809		Ga. s.	Anna May L.	12	8	38.0	12.0	4.4	1915	New Brunswick, N. J.
26	106291		Ga. s.	Anna Sherman	44	30	60.9	21.5	5.6	1884	Cambridge, Md.
27	210428		Ga. s.	Anna B. Porter	8	5	31.5	9.5	3.7	1918	Bay Center, Wash.
28	225023		Ol. s.	Anna C. Perry	43	12	64.5	16.6	7.7	1925	Thomaston, Me.
29	203455		Ga. s.	Anna C. Terry	22	13	51.0	18.4	4.9	1906	Dividing Creek, N. J.
30	223640		Ga. s.	Anna I. Brown	10	7	37.8	10.4	4.0	1924	Groton, Conn.
31	106878		Ga. s.	Anna M. Dawson	6	6	31.5	11.8	3.3	1891	Rhode River, Md.
32	200838		Ga. s.	Anna M. Frome	46	15	69.5	20.8	5.7	1904	Greenwich, N. J.
33	106994		Ga. s.	Anna M. Newcomb	24	13	51.6	16.7	4.9	1893	Leesburg, N. J.
34	106014		Ga. s.	Anna M. Robbins	25	11	52.5	17.8	5.3	1881	Dorchester, N. J.
35	106392		Ga. s.	Anna W. Neal	16	6	44.6	15.9	4.3	1885	do
36	106284		Ga. s.	Anne	13	6	34.2	14.8	3.7	1884	Smithtown, N. Y.
37	218129		Ga. s.	Anne	8	6	33.8	9.8	4.0	1919	Bremerton, Wash.
38	228306		Ga. s.	Anne	7	6	31.0	11.5	4.1	1895	Cape Rosier, Me.
39	216125		Ol. s.	Anne B.	25	17	54.0	14.0	6.7	1918	Brooklyn, N. Y.
40	227089		Ga. s.	Anne B.	30	20	51.7	15.0	4.4	1927	Tarpon Springs, Fla.
41	224833		Ga. s.	Anne G.	14	10	40.0	11.8	4.9	1925	Cliff's Wharf, Md.
42	211862		Ol. s.	Anne W.	94	79	100.0	22.1	5.2	1913	Portland, Oreg.
43	226424		Ol. s.	Anne II	17	12	41.1	11.3	5.8	1927	Seattle, Wash.
44	229472		Ga. s.	Anne Arlene	51	43	60.8	17.2	6.1	1930	Bellingham, Wash.
45	228772		Ga. s.	Annetta	8	6	31.8	10.0	4.1	Unknown	Unknown
46	106875		Ga. s.	Annie	5	5	26.3	12.2	3.8	1883	Saunderstown, R. I.
47	209420		Ga. s.	Annie	11	6	45.6	14.4	3.3	1911	Chuckatuck, Va.
48	211328		Ga. s.	Annie	10	7	31.2	13.1	4.1	1914	Jersey City, N. J.
49	220302		Ga. s.	Annie	12	9	40.6	13.6	3.7	1920	Hoonah, Alaska
50	221779		Ga. s.	Annie	6	5	31.9	10.2	3.5	1921	Beachhaven, N. J.
51	224172		Ol. s.	Annie	25	17	46.0	13.7	6.9	1924	Boston, Mass.
52	226119		Ga. s.	Annie	11	9	37.3	13.9	3.4	1926	New Haven, Conn.
53	224193		Ol. s.	Annie II	23	15	48.3	14.4	6.0	1924	Plymouth, Mass.
54	221425		Ga. s.	Annie III	14	10	36.8	14.0	4.7	1914	Perth Amboy, N. J.
55	202177		Ga. s.	Annie B.	9	6	37.5	11.2	3.7	1905	Decatur, Wash.
56	224235		Ga. s.	Annie B.	10	8	31.4	9.4	2.4	1920	Berwick, La.
57	107098		Ga. s.	Annie E.	7	6	31.0	13.5	3.2	1894	Patchogue, N. Y.
58	106776		Ga. s.	Annie G.	31	28	61.0	17.7	4.9	1890	Nyack, N. Y.
59	107534		Ga. s.	Annie L.	61	47	62.7	25.0	5.0	1900	San Francisco, Calif.
60	204008		Ga. s.	Annie L.	20	10	50.5	15.5	4.5	1906	Bath, Me.
61	216306		Ga. s.	Annie L.	6	6	32.0	9.4	3.2	1911	Unknown
62	200080		Ga. s.	Annie M.	10	7	46.0	15.0	3.7	1903	Messongo, Va.
63	203255		Ga. s.	Annie M.	24	21	49.1	16.7	4.5	1898	Warwick, R. I.
64	229637		Ol. s.	Annie O.	40	20	57.7	15.8	7.9	1929	Harrisburg, Tex.
65	227838		Ga. s.	Annie V.	12	8	45.6	10.7	3.8	1928	Crisfield, Md.
66	211155		Ga. s.	Annie & Elsie	10	6	45.2	12.5	3.3	1913	Gwynn, Va.
67	229045		Ol. s.	Annie & Josie	32	22	58.2	15.2	6.8	1929	Plymouth, Mass.
68	224227		Ol. s.	Annie and Mary	48	13	67.0	19.2	8.1	1924	Essex, Mass.
69	157308		Ga. s.	Annie and Nora	14	13	36.6	15.1	4.2	1890	Patchogue, N. Y.

¹ Formerly ga. s. U. S. Navy Hull No. 1650.

² Formerly ga. s. Pelican.

Line No.	Service	Crew	Horse-power	Name of owner	Home port	Address of owner
1	Cod.	5	36	Albert Arnold.....	Gloucester, N. Y.	10 Marble Street.
2	Msc.	2	12	Henry C. Smith.....	Perth Amboy, N. J.	South Amboy, N. J.
3	Fsh.	9	50	Frank W. Wilkisson.....	do.	16 Fulton Market.
4	Oys.	6	36	Stultz Berry.....	Philadelphia, Pa.	Port Norris, N. J.
5	Oys.	5	30	Herbert Polhamus.....	do.	Leesburg, N. J.
6	Fsh.	3	15	Albert H. Campshure.....	Duluth, Minn.	Superior, Wis.
7	Cod.	4	60	Herman W. Rich.....	Boston, Mass.	11 Ivy Street.
8	Pas.	2	24	Anthony Martin.....	New York, N. Y.	915 East Two hundred and twenty-seventh Street.
9	Tow.	2	40	Samuel K. Shimp.....	Wilmington, Del.	Hancock Bridge, N. J.
10	Oys.	3	24	W. J. Matthews.....	Cape Charles, Va.	Chincoteague, Va.
11	Frt.	2	50	Benjamin H. Verity.....	New York, N. Y.	Freeport, N. Y.
12	Frt.	3	45	John H. Monsell.....	do.	Greenport, N. Y.
13	Fsh.	2	40	O. W. Hendricksen.....	New London, Conn.	Noank, Conn.
14	Frt.	2	25	Marion Sherbert.....	Annapolis, Md.	Deale, Md.
15	Cod.	3	45	Sebastiano Tringali.....	Boston, Mass.	60 Hale Street.
16	Frt.	4	30	Dunbar-Dukate Co. (La.).....	New Orleans, La.	New Orleans Bank Building.
17	Oys.	2	24	E. W. Jamison.....	Mobile, Ala.	Foot Eslava Street.
18	Cod.	3	24	Benedetto Romano.....	Boston, Mass.	19 Tlleston Street.
19	Fsh.	8	40	Alaska Pacific Fisheries (Oreg.).....	Wrangell, Alaska	
20	Tow.	1	100	August C. Stenger.....	Baltimore, Md.	3122 Foster Avenue.
21	Fsh.	2	69	David I. Thorson.....	Philadelphia, Pa.	602 North Rhode Island Avenue, Atlantic City, N. J.
22	Fsh.	4	18	Emil Strunrk.....	do.	3406 Mascher Street.
23	Fsh.	6	90	Harry Mogok.....	do.	1056 North Thirty-fifth Street.
24	Fsh.	2	16	Halley Linstrang.....	Seattle, Wash.	Aberdeen, Wash.
25	Msc.	1	25	Walter G. Bruggeman.....	New York, N. Y.	Bay Shore, N. Y.
26	Fsh.	3	40	Mary P. Covington.....	Crisfield, Md.	White Haven, Md.
27	Frt.	2	16	Frank Graham.....	Astoria, Oreg.	Iiwaco, Wash.
28	Cod.	6	60	Eugene M. Perry.....	Vineyard Haven, Mass.	Nantucket, Mass.
29	Oys.	5	24	Jacob Pepper.....	Philadelphia, Pa.	Dividing Creek, N. J.
30	Fsh.	1	40	Henry I. Laseli.....	Newport, R. I.	14 Simmons Street.
31	Frt.	2	5	Mrs. Margaret K. Frank.....	Baltimore, Md.	1603 Darley Avenue.
32	Oys.	14	65	William Shillingsburg, jr.....	Philadelphia, Pa.	Greenwich, N. J.
33	Oys.	4	25	Howard Garrison.....	do.	Port Norris, N. J.
34	Oys.	5	25	William Terry.....	do.	Do.
35	Oys.	4	42	Joseph N. Fowler.....	do.	Do.
36	Oys.	2	16	Washington White.....	New York, N. Y.	Greenport, N. Y.
37	Fsh.	3	12	Thorsten J. Anderson.....	Seattle, Wash.	Mora, Wash.
38	Pas.	1	16	Edward Hansen.....	Perth Amboy, N. J.	10 Whittier Street, Carteret, N. J.
39	Msc.	1	100	Atlantic, Gulf & Pacific Co. (W. Va.).....	New York, N. Y.	15 Park Row.
40	Pas.	3	60	Belleview Biltmore (Del.).....	Tampa, Fla.	Belleair, Fla.
41	Pas.	1	100	Robert Goodman.....	Philadelphia, Pa.	1924 South Street.
42	Tow.	6	275	Pioneer Transport Co. (Wash.).....	Seattle, Wash.	2501 Northlake Avenue.
43	Fsh.	2	44	J. H. Jensen.....	Sitka, Alaska	Seattle, Wash.
44	Fsh.	2	175	Cordova Packing Co. (Alaska).....	Juneau, Alaska	Cordova, Alaska.
45	Pas.	1	24	Ernest Schwarz.....	New York, N. Y.	462 Central Avenue (B).
46	Fsh.	1	0	John Drannan.....	Bridgeport, Conn.	250 Eagle Street.
47	Oys.	2	30	G. W. Mills.....	Newport News, Va.	Seaford, Va.
48	Pas.	1	32	John J. Doyle.....	New York, N. Y.	128 Essex Street.
49	Fsh.	2	20	George Paul.....	Juneau, Alaska	Hoonah, Alaska.
50	Cod.	6	12	Pietro Pittaluga.....	Philadelphia, Pa.	140 Italia Street, Sea Isle City, N. J.
51	Cod.	5	45	Gus Gillardi.....	Boston, Mass.	3 Sun Court.
52	Oys.	3	636	John J. Lickteig.....	New Haven, Conn.	36 Maltby Place.
53	Cod.	6	45	Joseph Coronella.....	Boston, Mass.	7 Norman Street.
54	Pas.	1	36	Augustus M. Long.....	Perth Amboy, N. J.	67 Madison Avenue.
55	Msc.	1	20	J. J. Rath, estate of.....	Juneau, Alaska	Haines, Alaska.
56	Frt.	2	12	Dora Mitchell Billiett.....	New Orleans, La.	Houma, La.
57	Pas.	1	14	Jeremiah H. Baker.....	Newark, N. J.	Irvington, N. J.
58	Frt.	1	24	John De Waal.....	New York, N. Y.	Greenport, N. Y.
59	Frt.	1	80	W. B. Ortleay.....	San Francisco, Calif.	Alviso, Calif.
60	Fsh.	5	25	Rufus D. Willis.....	Newport, R. I.	New Shoreham, R. I.
61	Msc.	1	17	Arvid Olander.....	New York, N. Y.	167-29 Keepwell Avenue, Holls, N. Y.
62	Frt.	2	20	C. E. Ridgeway.....	Norfolk, Va.	Portsmouth, Va.
63	Tow.	2	42	John B. Johnson.....	New York, N. Y.	12 Jerome Place, North Ber- gen, N. J.
64	Tow.	4	200	Parker Bros. (Tex.).....	Houston, Tex.	1102 Holly Street.
65	Fsh.	1	40	Joseph Clark.....	Wilmington, Del.	Laurel, Del.
66	Frt.	1	26	J. H. Gwynn.....	Norfolk, Va.	Crickett Hill, Va.
67	Cod.	6	60	Charles Bono.....	Boston, Mass.	193 North Street.
68	Cod.	10	60	Frontera Scola Vessels Co. (Mass.).....	Gloucester, Mass.	Fort Wharf.
69	Frt.	1	16	E. F. Wise.....	Washington, N. C.	Stumpy Point, N. C.

^a Formerly sloop David B.
^b Aimee.

Motor Vessels

Line No.	Official No.	Signal letters	Rig	Name of vessel	Tonnage		Register dimensions			When built	Where built
					Gross	Net	Length	Breadth	Depth		
							Feet	Feet	Feet		
1	224537		Ga. s.	Annie Belle	28	23	55.3	16.5	6.6	1925	Millville, Fla.
2	106376		Ga. s.	Annie Cleveland	7	7	47.5	10.1	3.2	1885	Somerset Co., Md.
3	223556	MFJR	Ol. s.	Annie Dow	247	65	134.3	21.7	10.9	1924	Weems, Va.
4	106485		Ga. s.	Annie Florence	8	7	33.7	13.6	3.4	1886	Speonk, N. Y.
5	9982		Ga. s.	Annie Holmes	18	7	45.2	17.0	4.4	1871	River Head, N. Y.
6	214453		Ga. s.	Annie Laura	9	8	36.6	10.0	2.6	1916	Hackberry, La.
7	210611		Ol. s.	Annie Louise	22	7	46.5	14.0	7.0	1912	East Boothbay, Me.
8	224561		Ol. s.	Annie Louise	31	18	54.0	16.0	6.5	1925	do.
9	107484		Ga. s.	Annie Mackie	16	10	49.1	16.0	3.0	1899	Biloxi, Miss.
10	211648		Ga. s.	Annie Mae	16	11	49.7	12.4	5.2	1913	Morgan City, La.
11	212067		Ga. s.	Annie Marlo	18	8	51.2	14.1	4.5	1914	Grimstead, Va.
12	1943		Ga. s.	Annie May	29	14	63.2	22.3	4.7	1870	Accomac County, Va.
13	107444		Ga. s.	Annie May	9	8	33.0	13.7	3.8	1899	Baldwin, N. Y.
14	106615		Ga. s.	Annie Moore	11	7	41.2	14.1	3.4	1889	Smyrna, N. C.
15	220742		Ga. s.	Annie Otto	11	8	40.0	14.5	2.8	1920	Miami, Fla.
16	107483		Ol. s.	Annie Redding	17	7	49.0	16.7	3.6	1899	Biloxi, Miss.
17	107711		Ga. s.	Annie Strong	22	18	51.2	17.5	3.2	1901	Shellbanks, Ala.
18	106074		Ga. s.	Annie A. Smith	10	8	36.0	14.0	3.8	1882	Freeport, N. Y.
19	107160		Ol. s.	Annie E. Edwards	61	41	72.8	22.6	6.2	1895	Tottenville, N. Y.
20	106444		Ga. s.	Annie F. Kimball	41	38	59.3	19.5	5.7	1886	Boothbay, Me.
21	219012		Ga. s.	Annie H. Helen	17	9	47.0	16.8	4.1	1920	Norfolk, Va.
22	211801		Ga. s.	Annie K. Koeln	12	8	42.0	9.0	4.0	1913	St. Louis, Mo.
23	106583		Ga. s.	Annie P. Parks	11	8	57.5	15.2	3.4	1888	Saint Peters, Md.
24	107787		Ga. s.	Annie T. Haley	8	5	45.3	14.0	3.0	1898	Wachapreague, Va.
25	211894		Ga. s.	Annis	15	10	42.3	10.7	3.6	1913	Beaufort, N. C.
26	222171		Ga. s.	Anny	10	8	33.0	11.1	4.0	1922	Juneau, Alaska
27	200999		Ga. s.	Anona	10	10	37.0	12.8	6.6	1904	Cushing, Me.
28	221714		Ga. s.	Anona	13	11	35.4	10.2	4.8	1921	Manette, Wash.
29	229924		Ga. s.	Anona	26	17	48.0	13.0	6.7	1930	Brooklyn, N. Y.
30	226090		Ga. s.	Ansley	23	17	50.6	12.9	3.8	1928	Cut Off, La.
31	225502		Ol. s.	Ansonia	50	34	63.4	16.2	7.6	1926	Gig Harbor, Wash.
32	226464		Ga. s.	Antarctic	44	34	56.9	15.8	7.2	1927	Dockton, Wash.
33	207588		Ga. s.	Anthony R.	24	16	40.8	14.9	5.3	1910	Newark, N. J.
34	225395		Ol. s.	Antigostiml.	40	20	64.7	16.0	6.3	1926	Morehead City, N. C.
35	213155		Ga. s.	Antler	36	28	55.5	14.3	6.7	1915	Gig Harbor, Wash.
36	205202		Ga. s.	Antoinette	9	6	38.0	10.6	3.2	1908	Seattle, Wash.
37	208755		Ol. s.	Antoinette L.	25	17	47.3	13.0	5.6	1911	do.
38	217360		Ga. s.	Antonina	29	15	55.2	14.2	6.6	1918	Rockport, Mass.
39	227040		Ol. s.	Antonina	45	22	66.6	16.3	7.7	1927	Damariscotta, Me.
40	228262		Ol. s.	Antonio	54	30	76.0	16.3	8.4	1929	do.
41	202077	KTVP	Ol. s.	Anvil	363	270	116.0	24.5	10.5	1905	San Francisco, Calif.
42	223787		Ga. s.	Any Where	11	7	50.0	10.0	4.0	1924	Clayton, N. Y.
43	216085		Ga. s.	Apache	90	77	74.7	19.0	8.6	1918	Port Blakely, Wash.
44	214144		Ga. s.	Apex No. 1	19	15	42.4	12.4	5.6	1916	Seattle, Wash.
45	216041		Ga. s.	Apex No. 2	22	18	38.0	12.3	5.1	1918	Anacortes, Wash.
46	216183		Ol. s.	Apokak	33	22	55.3	14.0	6.0	1918	Tacoma, Wash.
47	105711		Ga. s.	Aqua Pura	11	10	36.0	11.4	4.2	1870	Gloucester, Mass.
48	106689		Ga. s.	Aquidneck	58	29	69.3	17.9	7.4	1889	Boston, Mass.
49	212452		Ol. s.	Aquidneck	18	5	42.7	14.5	4.9	1914	Friendship, Me.
50	208385		Ol. s.	Arab	8	5	43.4	10.4	3.0	1911	Everett, Wash.
51	106328		Ga. s.	Arabell	18	17	38.4	15.3	6.0	1884	Bath, Me.
52	209253		Ga. s.	Arabelle	26	14	53.0	17.5	5.3	1911	Dorchester, N. J.
53	107625		Ga. s.	Araminta	27	13	50.5	18.0	5.1	1901	Mauricetown, N. J.
54	220665		Ga. s.	Aranac II	19	7	33.5	9.6	3.6	1919	Norfolk, Va.
55	205033		Ga. s.	Arawanna	8	7	42.7	11.5	3.1	1908	Toledo, Ohio.
56	203005		Ga. s.	Arbus	12	11	34.0	12.7	4.8	1906	Port Jefferson, N. Y.
57	201140		Ga. s.	Arbutus	20	18	45.0	11.0	3.0	1904	Bay City, Mich.
58	205715		Ga. s.	Arbutus	12	11	43.1	11.3	4.1	1907	Manitowoc, Wis.
59	206548		Ga. s.	Arbutus	9	8	30.4	9.4	4.0	1910	Sturgeon Bay, Wis.
60	226052		Ga. s.	Arbutus	14	10	37.2	11.2	4.2	1926	Naubinway, Mich.
61	107781		Ga. s.	Arcade	11	7	27.2	14.0	5.0	1902	Roslyn, N. Y.
62	219605		Ga. s.	Arcade	17	14	40.6	11.3	5.5	1920	Seattle, Wash.
63	215936		Ga. s.	Arcadia	35	29	58.6	19.3	4.2	1918	Orange, Tex.
64	227596		Ga. w.	Arcadia	88	76	70.3	17.0	3.2	1928	Kansas City, Kans.
65	210839		Ol. s.	Arcas	84	43	93.2	22.2	11.0	1912	Gloucester, Mass.
66	209885		Ga. s.	Arctic	7	5	28.5	8.2	4.2	1912	Houghton, Mich.
67	211429		Ga. s.	Arctic	43	29	52.4	14.5	7.4	1913	Seattle, Wash.
68	213892		Ol. s.	Arctic	37	29	55.2	15.0	6.5	1916	Tacoma, Wash.
69	215929		Ga. s.	Arctic	32	25	53.2	14.7	6.8	1917	do.
70	218028		Ga. s.	Arctic	11	9	36.7	10.1	4.6	1919	Seattle, Wash.
71	224633		Ol. s.	Arctic	89	75	76.0	24.7	7.4	1925	Brookhaven, N. Y.
72	225442		Ol. s.	Arctic	17	14	41.5	12.3	5.9	1926	Seattle, Wash.
73	210602		Ga. s.	Arctic Chief	21	14	45.0	16.0	3.9	1912	Shaktolik, Alaska.

1 Formerly sloop Friendly.

2 Formerly Ga. s. Eva.

3 Formerly ga. s. Tzaarpoons.

4 Formerly ol. s. Bellingham.

Line No.	Service	Crew	Horse-power	Name of owner	Home port	Address of owner
1	Fsh.	7	30	St. Andrews Bay Lumber Co. (Del.)	Pensacola, Fla.	Millville, Fla.
2	Frt.	3	10	John H. Anderson	Baltimore, Md.	Queenstown, Md.
3	Fsh.	30	300	Bellows & Squires Co. (Va.)	Reedville, Va.	Ocran, Va.
4	Frt.	2	16	Nathan Warner	New York, N. Y.	New Suffolk, N. Y.
5	Oys.	5	18	Leroy Shorts	Philadelphia, Pa.	Little Creek, Del.
6	Frt.	1	30	Frank Stephenson	Galveston, Tex.	419 Ninth Street.
7	Cod.	7	52	Abner J. Harris	Portland, Me.	183 Commercial Street.
8	Cod.	8	45	Charles E. Ryder	Vineyard Haven, Mass.	Nantucket, Mass.
9	Fsh.	5	20	Esther A. Redding	Gulfport, Miss.	126 West Jackson Street, Biloxi, Miss.
10	Tow.	2	80	W. L. Jones	Galveston, Tex.	Guaranty Building.
11	Fsh.	1	36	Edward S. Pruitt	Cape Charles, Va.	Tangier, Va.
12	Oys.	5	60	Thomas E. Morris	Philadelphia, Pa.	Bowers, Del.
13	Fsh.	1	24	J. H. Jarvis	Newport News, Va.	Hampton, Va.
14	Frt.	2	40	Frank McCabe	Charleston, S. C.	114 Rutledge Avenue.
15	Pas.	2	25	Joseph O. Esser	Miami Fla.	916 North Miami Avenue.
16	Oys.	3	24	Martin Fountain Co. (La.)	Gulfport, Miss.	Biloxi, Miss.
17	Fsh.	7	25	John Julusich	do.	Do.
18	Fsh.	2	34	Charles J. Horgen	New York, N. Y.	Smithtown, N. Y.
19	Oys.	2	70	Robert Ferguson	Philadelphia, Pa.	Port Norris, N. J.
20	Frt.	2	24	Ami Penbody	Jonesport, Me.	Beals, Me.
21	Fsh.	3	50	L. P. Forrest	Newport News, Va.	Hampton, Va.
22	Pas.	1	75	H. R. McCleary	Memphis, Tenn.	29 South Cleveland Street.
23	Frt.	1	50	W. C. Mathews	Norfolk, Va.	Chuckatuck, Va.
24	Oys.	2	18	E. S. Bloxoin	Cape Charles, Va.	Chincoteague, Va.
25	Frt.	3	24	B. C. Way	Beaufort, N. C.	513 Front Street.
26	Fsh.	1	12	Jimmie Marks	Juneau, Alaska.	
27	Msc.	3	12	Leslie O. Young	Newport, R. I.	New Shoreham, R. I.
28	Msc.	1	15	George M. Bryan	Seattle, Wash.	Manette, Wash.
29	Frt.	3	600	George Kelsey	Providence, R. I.	31 Carpenter Street.
30	Fsh.	1	40	Washington Smith	New Orleans, La.	Cut Off, La.
31	Fsh.	8	90	Crosby Fisheries (Wash.)	Seward, Alaska.	Colman Building, Seattle, Wash.
32	Fsh.	8	50	Peter Bozanich	Seattle, Wash.	533 Second Avenue West.
33	Pas.	3	48	George Bachner	New York, N. Y.	515 East One hundred and eighty-fourth Street.
34	Fsh.	3	80	James C. Hayes	do.	337 Wiggins Street.
35	Fsh.	5	50	John Pederson	Seattle, Wash.	8405 Sixth Avenue NW.
36	Tow.	1	40	Oscar Fossum	Tacoma, Wash.	1933 East Eleventh Street.
37	Fsh.	8	50	Paul Luketa	Seattle, Wash.	2009 West Sixty-third Street.
38	Fsh.	4	50	Bay of Verdi Fish Corporation (N. Y.)	New York, N. Y.	105 South Street.
39	Cod.	10	60	Benny Randazza	Boston, Mass.	174 North Street.
40	Cod.	13	100	Liborio Curcuru	do.	Gloucester, Mass.
41	Pas.	14	300	E. S. Hayes	Seattle, Wash.	1720 Eleventh Avenue.
42	Pas.	1	54	Yacht Edith Line (N. Y.)	Cape Vincent, N. Y.	Clayton, N. Y.
43	Fsh.	7	110	Alitak Packing Co. (Wash.)	Seward, Alaska.	Alitak, Alaska.
44	Msc.	1	45	Admiralty Island Coal Co. (Alaska.)	Juneau, Alaska.	
45	Tow.	1	35	Karl Armstrong	Seward, Alaska.	Kanakak, Alaska.
46	Tow.	2	110	C. J. Sund	Seattle, Wash.	Hoodsport, Wash.
47	Frt.	2	7	Howard L. Hayman	Calais, Me.	
48	Tow.	3	200	Thames Towboat Co. (Conn.)	New London, Conn.	224 Bank Street.
49	Fsh.	4	24	Edward L. Sanchez	Newport, R. I.	Block Island, R. I.
50	Tow.	2	60	Cascade Tug Boat Co. (Wash.)	Tacoma, Wash.	1128 East Eleventh Street.
51	Fsh.	3	24	Thaddeus P. Dunn	Newport, R. I.	New Shoreham, R. I.
52	Oys.	6	25	Benjamin Berry	Philadelphia, Pa.	Port Norris, N. J.
53	Oys.	6	36	Albert C. Hagemann	do.	Merchantsville, N. J.
54	Pas.	1	35	Joseph Arbusto	New York, N. Y.	Port Chester, N. Y.
55	Pas.	1	12	E. W. Ott	Toledo, Ohio.	537 Palmwood Avenue.
56	Wat.	2	15	William McDaniel	New York, N. Y.	City Island, N. Y.
57	Pas.	1	25	F. G. Bell	Des Moines, Iowa.	McGregor, Iowa.
58	Tow.	3	50	Franklin C. Sears	Grand Haven, Mich.	Charlevoix, Mich.
59	Fsh.	2	15	Raymond E. McDonald	Milwaukee, Wis.	Kenosha, Wis.
60	Fsh.	3	50	Frank Ve Vet.	Marquette, Mich.	Fayette, Mich.
61	Pas.	2	40	Joseph P. Imperato	New York, N. Y.	529 Broome Street.
62	Fsh.	4	24	Helmar M. Pederson	Petersburg, Alaska.	Petersburg, Alaska.
63	Fsh.	6	25	Steve Rodolfch	Gulfport, Miss.	Biloxi, Miss.
64	Frt.	3	100	Massman Construction Co. (Mo.)	Kansas City, Mo.	519 American Bank Building.
65	Fsh.	9	95	Gulf Fisheries Co.	Galveston, Tex.	Pier 22.
66	Fsh.	1	16	Frank Tuttle	Marquette, Mich.	Skanee, Mich.
67	Pas.	4	80	Ira M. Rank	Nome, Alaska.	
68	Fsh.	3	75	Ingvald Stannes	Ketchikan, Alaska.	
69	Fsh.	8	50	Anton Buzanich	Seattle, Wash.	533 Second Avenue, West.
70	Fsh.	2	20	W. J. Erskine	Seward, Alaska.	Kodiak, Alaska.
71	Frt.	3	100	Vacuum Oil Co. (N. Y.)	New York, N. Y.	61 Broadway.
72	Fsh.	2	35	Steen Alsos	Astoria, Oreg.	1912 Franklin Street.
73	Pas.	2	20	E. H. Pfaffle	Nome, Alaska.	Council, Alaska.

† Formerly ga. s. Birmingham.

‡ Formerly U. S. Navy ga. s. No. 6656.

Line No.	Official No.	Signal letters	Rig	Name of vessel	Tonnage		Register dimensions			When built	Where built
					Gross	Net	Length	Breadth	Depth		
1	227195		Ol. s.	Areturus.....	13	8	36.8	10.7	5.2	1928	Seattle, Wash.....
2	227767		Ga. s.	Ardls.....	9	6	33.3	9.3	4.4	1928	do.....
3	210043		Ga. s.	Argo.....	48	32	57.0	15.8	5.6	1912	do.....
4	221510		Ga. s.	Argo.....	21	14	49.2	14.0	4.3	1921	Galveston, Tex.....
5	224673		Ol. s.	Argo.....	18	12	40.8	12.6	6.4	1925	Gig Harbor, Wash.....
6	225904		Ol. s.	Argo.....	39	26	50.4	15.0	7.2	1926	Tacoma, Wash.....
7	221424		Ga. s.	Argonne.....	7	5	37.3	9.3	4.0	1912	Mare Island, Calif.....
8	212779		Ga. s.	Argos.....	36	21	56.6	15.6	4.5	1914	Birmingham, Wash.....
9	211185		Ga. s.	Argosy.....	8	7	28.1	9.3	4.4	1913	Ketchikan, Alaska.....
10	211413		Ga. s.	Argus.....	22	15	44.0	13.3	5.2	1913	Seattle, Wash.....
11	211954		Ol. s.	Argus.....	14	0	60.9	15.0	2.7	1914	Caledonia, Wash.....
12	227017		Ga. s.	Argus.....	8	6	29.1	8.9	2.6	1916	Ketchikan, Alaska.....
13	106433		Ga. s.	Arladne.....	18	16	41.2	15.4	5.8	1886	Brooklyn, N. Y.....
14	106879		Ga. s.	Ariel.....	6	6	32.0	13.4	5.0	1882	South Norwalk, Conn.....
15	107688		Ga. s.	Ariel.....	29	18	60.0	18.1	4.7	1901	Oriole, Md.....
16	220455		Ga. s.	Ariel.....	9	7	33.4	9.5	4.4	1920	Poulsbo, Wash.....
17	220387		Ol. s.	Ariel.....	85	58	74.0	22.4	7.9	1930	Rockport, Mass.....
18	208559		Ga. s.	Ariella.....	14	10	37.4	12.3	4.3	1911	Toms River, N. J.....
19	210061		Ga. s.	Ariola.....	17	9	35.7	10.3	4.6	1912	Pensacola, Fla.....
20	214352		Ga. s.	Aristo.....	26	18	55.0	14.4	5.7	1916	Los Angeles, Calif.....
21	212882		Ga. s.	Arizona.....	32	22	51.5	14.1	6.3	1914	Tacoma, Wash.....
22	223292		Ga. w.	Ark.....	26	26	64.6	18.0	2.7	1923	Clarksville, Mo.....
23	220221		Ga. s.	Arkansas.....	41	26	56.4	15.0	6.7	1920	Tacoma, Wash.....
24	223508		Ga. s.	Arkansas.....	8	6	34.6	7.8	3.6	1923	Memphis, Tenn.....
25	204068		Ga. s.	Arlee.....	14	10	54.8	11.4	3.8	1907	Ballard, Wash.....
26	216555		Ga. w.	Arleigh S. II.....	35	13	56.0	14.5	3.0	1918	Kampsville, Ill.....
27	208691		Ga. s.	Arlene.....	10	5	39.3	11.7	4.5	1911	Lubec, Me.....
28	228699		Ga. s.	Arlene.....	9	7	34.2	8.6	3.6	1898	Port Huron, Wash.....
29	207242		Ga. s.	Arline.....	8	6	31.7	8.0	2.6	1905	Seattle, Wash.....
30	107674		Ga. s.	Arlington.....	9	6	45.6	14.7	2.8	1901	Hopkins, Va.....
31	211397		Ol. s.	Arlington.....	54	36	55.0	26.0	7.5	1913	Jacksonville, Fla.....
32	225674		Ga. s.	Arlington II.....	41	28	59.6	16.2	6.3	1926	Mariners Harbor, N. Y.....
33	212558		Ga. s.	Arlyn Nelson.....	24	16	57.0	14.8	5.0	1914	Sunrise Beach, Wash.....
34	225229	MFVK	Ol. s.	ARMINDA.....	1,169	805	208.7	31.5	15.7	1918	Ligure, Italy.....
35	169960		Ol. s.	Armistice.....	227	107	120.8	27.6	11.3	1887	Linwood, Pa.....
36	227248		Ol. s.	Arne.....	34	23	49.3	14.5	6.8	1928	Tacoma, Wash.....
37	212961		Ga. s.	Arnim.....	15	15	43.4	10.2	4.7	1914	Oshkosh, Wis.....
38	218314		Ga. s.	Arnold G.....	16	11	34.2	12.9	5.1	1919	Port Blakely, Wash.....
39	206709		Ga. s.	Arrah Wanna.....	8	7	33.5	11.2	6.4	1909	Vinalhaven, Me.....
40	206481		Ga. s.	Arrawanna.....	15	14	36.5	10.3	4.0	1907	Green Bay, Wis.....
41	204782		Ga. s.	Arrow.....	13	9	45.7	8.5	3.3	1907	Seattle, Wash.....
42	210960		Ga. s.	Arrow.....	20	14	40.1	12.5	4.8	1913	do.....
43	223621		Ol. s.	Arrow.....	48	40	62.4	16.4	7.0	1924	do.....
44	223579		Ol. s.	Arrow No. 1.....	14	8	50.4	12.8	4.6	1924	Astoria, Ore.....
45	204915		Ga. s.	Arrow No. 2.....	14	9	50.0	12.2	4.1	1906	do.....
46	224927		Ol. s.	Arrow No. 3.....	33	14	61.5	16.0	6.5	1925	North Bend, Ore.....
47	106677		Ga. s.	Artemisia.....	10	9	37.2	13.6	3.0	1899	New Haven, Conn.....
48	203682		Ol. s.	Arthimease C.....	18	11	51.9	17.5	3.8	1906	Biloxi, Miss.....
49	200820		Ga. s.	Arthur.....	11	7	42.4	9.7	3.0	1898	Southbend, Wash.....
50	212907		Ga. s.	Arthur.....	40	28	64.0	16.0	6.0	1914	Pascagoula, Miss.....
51	106971		Ga. s.	Arthur B.....	10	8	35.0	13.0	3.6	1892	Bayport, N. Y.....
52	221207		Ga. s.	Arthur B.....	7	5	28.8	12.0	4.8	1921	Stratford, Conn.....
53	229621		Ol. s.	Arthur II.....	81	55	72.8	18.9	8.4	1930	Seattle, Wash.....
54	107811		Ga. s.	Arthur J.....	12	8	40.4	11.4	3.6	1902	Bridgeport, Conn.....
55	107573		Ga. s.	Arthur L.....	11	7	37.7	12.4	4.9	1899	Brooklyn, N. Y.....
56	212317		Ga. s.	Arthur S.....	9	8	26.0	8.6	2.4	1908	Arthur Bay, Wis.....
57	218093		Ga. s.	Arthur S. II.....	10	8	34.0	10.0	4.1	1919	Bay Center, Wash.....
58	212804		Ga. s.	Arthur and Matthew.....	14	9	53.5	12.0	4.6	1914	Amesbury, Mass.....
59	228034		Ol. s.	Arthur Herbert.....	16	7	41.6	15.1	3.5	1928	Biloxi, Miss.....
60	106969		Ga. s.	Arthur Stewart.....	23	10	61.1	17.7	4.5	1892	Tilghmans Island, Md.....
61	223510	MFJN	Ol. s.	ARTHUR N. HERRON.....	175	81	93.5	23.2	11.0	1924	Camden, N. J.....
62	107446		Ga. s.	Arthur R. Fling.....	11	10	33.7	13.5	4.5	1898	Atlantic City, N. J.....
63	210729		Ga. s.	Artist.....	8	5	37.0	10.5	3.6	1912	Enoch, Va.....
64	227597		Ga. s.	Arzella H.....	9	7	36.0	11.3	3.4	1928	Howers, Del.....
65	222085		Ga. s.	Asa Horton.....	12	9	34.8	11.0	3.8	1922	South Jacksonville, Fla.....
66	202210		Ga. s.	Ashpoo.....	14	11	39.9	12.5	4.6	1905	Charleston, S. C.....
67	221350		Ga. w.	Ashland City.....	19	19	50.3	20.0	2.8	1924	Paducah, Ky.....
68	229416		Ol. w.	Ashton.....	22	22	55.2	15.1	3.6	1930	Camden, Ark.....
69	107162		Ga. s.	Ashumet.....	12	10	37.5	14.8	3.9	1895	Buzzards Bay, Mass.....
70	214307		Ga. s.	Aspinet.....	11	6	36.8	11.5	5.8	1916	Friendship, Me.....
71	201639		Ga. s.	Assistant.....	7	5	40.6	8.2	4.1	1904	Baltimore, Md.....
72	212734		Ol. s.	ASSISTANT.....	30	20	57.5	13.1	6.5	1914	New York, N. Y.....

¹ Formerly U. S. Navy ga. s. 1157.

² Formerly ga. s. K. H. Y.

³ Formerly (a) ol. s. Isonzo.
(b) ol. s. Catherine O'Boyle.

Line No.	Service	Crew	Horse-power	Name of owner	Home port	Address of owner
1	Fsh.	3	20	Edwin Remmen.....	Seattle, Wash.....	1026 North Forty-seventh Street.
2	Fsh.	1	16	J. R. Wise.....	Ketchikan, Alaska.....	Loring, Alaska.
3	Fsh.	2	50	Otto Kaske.....	Juneau, Alaska.....	Tenakee, Alaska.
4	Tow.	3	100	Lewis Rlarson.....	Galveston, Tex.....	1107 Avenue A.
5	Pas.	3	25	J. C. Strand.....	Astoria, Oreg.....	266 Thirty-eighth Street.
6	Fsh.	6	50	Andrew Nelson.....	Tacoma, Wash.....	5825 Puget Sound Avenue.
7	Mso.	2	40	James H. Rambo.....	New York, N. Y.....	Mattituck, N. Y.
8	Tow.	2	100	American Tug Boat Co. (Wash.).....	Seattle, Wash.....	Everett, Wash.
9	Fsh.	1	10	Gifford Close.....	Ketchikan, Alaska.....	Box 347.
10	Fsh.	6	27	Libby, McNeill & Libby (Me.).....	Seattle, Wash.....	88 Hamlin Street.
11	Pas.	2	45	Horluck Transportation Co. (Wash.).....	do.....	Port Orchard, Wash.
12	Fsh.	1	12	A. G. Neilsen.....	Sitka, Alaska.....	
13	Fsh.	2	60	Benjamin Waage.....	New York, N. Y.....	Richmond Hill, N. Y.
14	Oys.	1	10	Andrew Radel Oyster Co. (Conn.).....	Bridgeport, Conn.....	South Norwalk, Conn.
15	Frt.	2	24	P. D. Gwaltney.....	Norfolk, Va.....	Smithfield, Va.
16	Fsh.	2	12	David Mathison.....	Seattle, Wash.....	3907 Corliss Avenue.
17	Fsh.	6	200	Raymond J. Doyle.....	Bridgeport, Conn.....	Stratford, Conn.
18	Pas.	2	24	Hugo Harms.....	Philadelphia, Pa.....	Toms River, N. J.
19	Tow.	1	28	John Coleman.....	Mobile, Ala.....	Plateau, Ala.
20	Frt.	2	80	Union Oil Co. (Calif.).....	San Diego, Calif.....	Speckles Building.
21	Fsh.	8	65	Anton Murdesich.....	Seattle, Wash.....	2328 Hoyt Avenue.
22	Pas.	1	25	Calhoun-St. Charles Ferry Co. (Mo.).....	St. Louis, Mo.....	436 South Theresa Avenue.
23	Fsh.	8	50	John Uglesich.....	Seattle, Wash.....	Port Blakely, Wash.
24	Pas.	1	32	Arkansas Fish and Game Commission.....	Memphis, Tenn.....	Little Rock, Ark.
25	Tow.	1	5	Hama Hama Logging Co. (Wash.).....	Seattle, Wash.....	Marlon Building.
26	Tow.	2	25	Samuel Edwards.....	St. Louis, Mo.....	Grafton, Ill.
27	Frt.	3	16	C. G. Stevens.....	Jonesport, Me.....	
28	Fsh.	3	30	Ray Van Hall.....	Grand Haven, Mich.....	308 Madison Street.
29	Pas.	1	12	O. A. Shervin.....	Seattle, Wash.....	Stanwood, Wash.
30	Oys.	1	20	William Gale.....	Cape Charles, Va.....	
31	Fer.	4	60	Arlington Ferry & Land Co. (Fla.).....	Jacksonville, Fla.....	Arlington, Fla.
32	Tow.	5	180	Warner Co. (Del.).....	Philadelphia, Pa.....	1618 Walnut Street.
33	Fsh.	2	80	American Tugboat Co. (Wash.).....	Port Townsend, Wash.....	Everett, Wash.
34	Frt.	17	1,000	William E. Hedger.....	New York, N. Y.....	25 Broadway.
35	Frt.	5	200	Edwards Co. (Va.).....	Reedville, Va.....	
36	Fsh.	6	70	Axel Buholm.....	Ketchikan, Alaska.....	c/o Nordby Supply Co.
37	Pas.	2	30	Charles Dunkel.....	Millwaukee, Wis.....	Oshkosh Wis.
38	Fsh.	3	32	Libby, McNeill & Libby (Me.).....	Seattle, Wash.....	88 Hamlin Street.
39	Fsh.	1	7	W. H. Rossiter.....	Rockland, Me.....	Camden, Me.
40	Fsh.	3	12	R. P. Hamel.....	Sault Ste. Marie, Mich.....	Cedarville, Mich.
41	Pas.	1	35	George B. Scott.....	Seattle, Wash.....	Box 42, Route 1, Shelton, Wash.
42	Fsh.	5	20	Alaska Pacific Salmon Corporation (Del.).....	Ketchikan, Alaska.....	
43	Fsh.	5	110	Olaf Venes.....	do.....	
44	Pas.	1	65	Arrow Tug & Barge Co. (Oreg.).....	Astoria, Oreg.....	56 Tenth Street.
45	Pas.	1	40	do.....	do.....	Do.
46	Tow.	4	200	do.....	do.....	Do.
47	Oys.	2	20	H. J. Lewis Oyster Co. (Conn.).....	Bridgeport, Conn.....	Stratford, Conn.
48	Fsh.	5	30	Martin Fountain, jr.....	Gulfport, Miss.....	Biloxi, Miss.
49	Frt.	1	20	A. V. Reeves.....	Seattle, Wash.....	South Bend, Wash.
50	Fsh.	7	37	Hibbs Fish Co. (Fla.).....	Tampa, Fla.....	St. Petersburg, Fla.
51	Oys.	3	20	Long Island Oyster Farms (N. Y.).....	New York, N. Y.....	Northport, N. Y.
52	Pas.	2	12	William Burke.....	do.....	Neptune Dock, New Rochelle, N. Y.
53	Fsh.	6	200	Karl Hansen.....	Ketchikan, Alaska.....	Port Alexander, Alaska.
54	Oys.	2	25	Ralph Matson.....	New Haven, Conn.....	115 South Water Street.
55	Oys.	2	20	Joseph M. Tavares.....	Providence, R. I.....	Warren, R. I.
56	Fsh.	3	9	Phillip LeMere.....	Millwaukee, Wis.....	Egg Harbor, Wis.
57	Fsh.	1	12	Evan M. Davies.....	Seattle, Wash.....	South Bend, Wash.
58	Cod.	3	35	Frank Henrique Parson.....	Provincetown, Mass.....	416 Commercial Street.
59	Oys.	6	24	Charles W. Parker.....	Gulfport, Miss.....	824 Croesus Street, Biloxi, Miss.
60	Oys.	3	36	Harry F. Blades.....	Wilmington, Del.....	Seaford, Del.
61	Tow.	12	6500	American Dredging Co. (Pa.).....	Philadelphia, Pa.....	306 Chestnut Street.
62	Pas.	1	60	Harry Kirby.....	New York, N. Y.....	Northport, N. Y.
63	Mso.	3	15	Lloyd White.....	Reedville, Va.....	Monaskon, Va.
64	Fsh.	1	20	Willis Johnson.....	Wilmington, Del.....	Bowers, Del.
65	Msc.	2	35	Swift & Co. Fertilizer Works (Ill.).....	Wilmington, N. C.....	Murchison Building.
66	Pas.	2	24	Ernest Middleton.....	Charleston, S. C.....	2 Rutledge Avenue.
67	Fer.	1	16	Chentham County, Tenn.....	Nashville, Tenn.....	Ashland City, Tenn.
68	Tow.	3	60	Standard Gravel Co. (Ark.).....	Memphis, Tenn.....	Camden, Ark.
69	Frt.	1	16	Wallace G. Seaman.....	New York, N. Y.....	Hampton Bays, N. Y.
70	Frt.	2	40	N. F. Trefethen Co. (Me.).....	Portland, Me.....	37 Customhouse Wharf.
71	Tow.	1	35	Richmond Sand & Gravel Corporation (Va.).....	Norfolk, Va.....	434 West York Street.
72	Pit.	3	125	Associated Branch Pilots (La.).....	New Orleans, La.....	Maison Blanche Building.

¹ Formerly U. S. Lighthouse ga. s. 45.

² Formerly ga. s. Pilot No. 2.

⁶ Formerly ga. s. American Reporter.

Line No.	Official No.	Signal letters	Rig	Name of vessel	Tonnage		Register dimensions			When built	Where built
					Gross	Net	Length	Breadth	Depth		
1	226071		Ol. s.	ASSOCIATES	528	313	160.0	38.0	9.3	1926	San Francisco, Calif.
2	227593		Ol. s.	Asta	12	8	38.4	10.4	4.8	1928	Port Blakely, Wash.
3	208858		Ga. s.	Astor	19	9	58.3	13.4	3.7	1911	Astoria, Oreg.
4	214714	LGRK	Ol. s.	Astoria	1,611	1,275	229.4	44.0	18.8	1917	do.
5	214800		Ol. s.	Astorlan	38	30	56.0	15.1	6.8	1917	Tacoma, Wash.
6	107791		Ga. s.	Astrea	11	7	41.0	14.0	3.5	1902	New Orleans, La.
7	223053		Ol. s.	Astrid	27	22	50.4	16.2	6.0	1917	Swanson Creek, Alaska
8	207359		Ga. s.	As You Like It	12	11	38.0	9.5	4.8	1906	Sturgeon Bay, Wis.
9	107614		Ga. s.	Atalanta	6	6	25.6	12.5	4.0	1891	Noank, Conn.
10	3283		Ga. s.	Athene	25	17	50.0	17.5	6.6	1884	South Brooklyn, N. Y.
11	211600		Ga. s.	Atica	18	12	38.1	11.5	4.4	1913	Caledonia, Wash.
12	228167		Ol. s.	Attilio Paladini	35	14	60.2	16.1	7.0	1928	Oakland, Calif.
13	216326		Ga. s.	Atka	31	21	53.6	16.1	5.7	1918	Seattle, Wash.
14	216659		Ga. s.	Atlanta	15	10	38.2	14.4	4.8	1918	Friendship, Me.
15	200130		Ga. s.	Atlantic	14	9	51.3	12.6	3.2	1903	Morehead City, N. C.
16	201101		Ga. s.	Atlantic	15	14	38.0	14.6	5.1	1904	Atlantic City, N. J.
17	201919		Ga. s.	Atlantic	51	48	59.7	20.5	3.6	1905	Amityville, N. Y.
18	202356		Ol. s.	Atlantic	22	11	50.2	13.5	6.3	1905	Lubec, Me.
19	202526		Ga. s.	Atlantic	23	13	53.0	19.1	4.0	1905	Dolse, Miss.
20	205330		Ga. s.	Atlantio	8	6	41.0	9.3	2.5	1908	Chincoteague, Va.
21	207376		Ga. s.	Atlantic	21	14	39.0	12.8	5.5	1910	Dockton, Wash.
22	208461		Ol. s.	Atlantic	24	20	51.6	17.1	4.0	1911	Patchogue, N. Y.
23	210858		Ol. s.	Atlantic	35	24	62.1	16.2	6.9	1912	Seattle, Wash.
24	211846		Ga. s.	Atlantic	11	9	35.3	12.6	2.9	1913	Melbourne, Fla.
25	214141		Ga. s.	Atlantic	21	8	46.8	13.6	5.7	1916	Port Republic, N. J.
26	219735		Ga. s.	Atlantic	8	6	37.3	11.8	2.9	1910	Empire, La.
27	222948		Ga. s.	Atlantic	9	6	36.5	10.6	4.6	1923	Brooklyn, N. Y.
28	225941		Ol. s.	Atlantic	162	95	102.0	28.0	9.4	1926	San Diego, Calif.
29	86209		Ol. s.	Atlas	40	27	61.5	15.2	6.6	1892	Baltimore, Md.
30	208377		Ol. s.	Atlas	19	13	46.2	11.6	5.0	1909	Harper, Wash.
31	207408		Ga. s.	Atlas	15	12	40.8	12.2	3.9	1910	Awendaw, S. O.
32	209142		Ga. s.	Atlas	14	9	41.1	11.1	5.1	1911	Tiburon, Calif.
33	213622		Ol. s.	Atlas	13	8	46.0	11.2	4.0	1915	Gardiner, Oreg.
34	215921		Ga. s.	Atlas	14	9	45.0	13.3	3.4	1917	Klawack, Alaska
35	216177		Ol. s.	Atlas	36	31	58.5	14.8	7.3	1918	Seattle, Wash.
36	220374		Ga. s.	Atlas	14	12	39.7	13.1	3.9	1920	Sitka, Alaska
37	223656		Ol. s.	Atlas	26	17	58.1	12.0	6.0	1909	Port Clinton, Ohio
38	224291		Ol. s.	Atlas	183	158	117.0	29.5	6.4	1924	Tampa, Fla.
39	222844		Ga. w.	Atta Boy	48	20	75.0	16.0	2.8	1923	Pittsburgh, Pa.
40	227649		Ga. s.	Attie L.	21	14	48.8	14.5	4.6	1928	Cambridge, Md.
41	216206		Ga. s.	Attu	29	20	50.5	15.8	5.8	1918	Tacoma, Wash.
42	224395		Ol. s.	Attu	55	37	64.9	17.0	7.1	1924	Maplewood, Wash.
43	205312		Ga. s.	AUBREY	47	32	56.5	15.3	7.9	1908	Buffalo, N. Y.
44	107754		Ga. s.	Aubrey A.	14	11	40.0	14.4	6.5	1902	Eastport, Me.
45	107078		Ol. s.	Audella	12	7	43.1	14.2	5.3	1893	Machias, Me.
46	212154		Ga. s.	Audrey	22	17	40.5	13.1	5.7	1914	Seattle, Wash.
47	212889		Ga. s.	Audrey	14	5	52.1	13.0	3.9	1914	Pascagoula, Miss.
48	223270		Ga. s.	Audrey	28	14	47.1	16.0	7.0	1923	Pensacola, Fla.
49	225754		Ga. s.	Audrey	12	8	39.0	11.1	5.4	1926	Novo, Calif.
50	229244		Ol. s.	Audrey	16	6	41.8	13.4	4.8	1929	Fernandina, Fla.
51	223754		Ga. s.	Audrey M.	9	7	32.3	11.5	4.5	1924	Westerly, R. I.
52	214468		Ga. s.	Audrey and Theo.	27	15	46.2	15.7	8.6	1916	Swans Island, Me.
53	229100		Ga. s.	Audrey Lee	14	9	38.4	12.8	4.7		Unknown
54	201170		Ga. s.	Augusta	8	5	40.2	13.0	3.0	1904	Hopkins, Va.
55	208005		Ga. s.	Augusta	14	10	40.0	12.4	3.6	1910	Seattle, Wash.
56	210559		Ga. s.	Augusta	7	5	31.3	9.7	3.5	1912	Tacoma, Wash.
57	212055		Ol. s.	Augusta	28	19	45.0	13.6	6.1	1914	Seattle, Wash.
58	222584		Ga. s.	Augusta C. Quinn	25	17	53.1	14.6	5.2	1922	Amburg, Va.
59	208563		Ga. s.	Auk	29	23	58.0	14.4	5.0	1911	Port Blakely, Wash.
60	212304		Ga. s.	Auk	28	17	60.2	16.9	5.8	1914	Oakland, Calif.
61	200437		Ga. s.	Aunt Edie	14	8	41.0	15.0	4.6	1903	Noank, Conn.
62	107349		Ga. s.	Au Revolt	7	7	27.8	10.6	4.0	1898	Bremen, Me.
63	76142		Ga. s.	Aurora	14	9	44.6	14.6	4.4	1867	Stonington, Conn.
64	206022		Ga. s.	Aurora	35	26	59.7	16.9	4.5	1909	Hoopers Island, Md.
65	212357		Ga. s.	Aurora	20	16	41.6	12.9	5.7	1914	Poulsbo, Wash.
66	219954	LWKN	Ol. s.	AURORA	7,050	4,339	431.0	69.2	33.3	1920	Baltimore, Md.
67	106600		Ol. s.	Australla	14	9	43.2	12.6	3.6	1888	Madisonville, La.
68	227206	MGRT	Ol. s.	AUSTRALIA	11,628	7,221	509.7	70.3	39.9	1928	Chester, Pa.

¹ Formerly ga. s. Peerless.

² Formerly sloop yacht ^a Bertie.

³ Formerly sloop yacht ^b Forget Me Not.

⁴ Formerly ga. s. George B., jr.

⁵ Formerly ga. s. Chas. Truelson.

⁶ Formerly U. S. Q. M. C. ga. s. Lieut. E. E. Downes.

Line No.	Service	Crew	Horse-power	Name of owner	Home port	Address of owner
1	Tnk.	7	6220	Associated Oil Co. (Calif.)	San Francisco, Calif.	79 New Montgomery Street.
2	Fsh.	2	30	G. Hovden	Seattle, Wash.	Route 1, Stanwood, Wash.
3	Fsh.	1	60	Columbia River Packers Association (Oreg.)	Astoria, Oreg.	Foot Sixth Street.
4	Frt.	9	6480	Astoria Co. (Me.)	Calais, Me.	
5	Pas.	8	65	Joseph V. Gloconl.	Los Angeles, Calif.	1127 Thirteenth Street, San Pedro, Calif.
6	Pas.	3	30	Blaz Antieich	New Orleans, La.	1039 Louisa Street.
7	Fsh.	2	40	Josie Emswiler	Seward, Alaska	
8	Pas.	2	30	Fred Wesner	Milwaukee, Wis.	Fish Creek, Wis.
9	Fsh.	1	12	Boy Scouts of America	Bridgeport, Conn.	9 Wall Street.
10	Msc.	2	38	Boom Boiler & Welding Co. (Ohio)	Cleveland, Ohio	Elm and Main Avenues.
11	Fsh.	8	30	Paul Ripley	Ketchikan, Alaska	
12	Fsh.	2	6125	A. Paladini (Calif.)	San Francisco, Calif.	540 Clay Street.
13	Fsh.	8	55	Booth Fisheries Co. (Del.)	Seattle, Wash.	Pier 11B, foot Wall Street.
14	Fsh.	2	42	Louis Santos	Provincetown, Mass.	366 Commercial Street.
15	Msc.	2	20	W. M. Webb	Beaufort, N. C.	Morsehead City, N. C.
16	Fsh.	6	60	Charles Abrahamson	Philadelphia, Pa.	Atlantic City, N. J.
17	Pas.	2	26	Gustave J. Pagels	New York, N. Y.	276 Greely Avenue, Sayville, N. Y.
18	Frt.	2	75	James J. McCurdy	Eastport, Me.	Lubeo, Me.
19	Frt.	2	18	Antieich Packing Co. (Miss.)	Gulfport, Miss.	Biloxi, Miss.
20	Pas.	2	24	Florida Power & Light Co. (Fla.)	Miami, Fla.	Ingraham Building.
21	Fsh.	3	30	New England Fish Co. (Me.)	Boston, Mass.	44 Boston Fish Pier.
22	Tow.	2	90	Atlantic Gulf & Pacific Co. (W. Va.)	New York, N. Y.	15 Park Row.
23	Fsh.	10	75	John Gerde	Seattle, Wash.	6213 Twenty-ninth Avenue NE.
24	Pas.	1	12	J. B. Bradley	St. Augustine, Fla.	General Delivery, Winter Garden, Fla.
25	Fsh.	5	36	Simon Olsen	New York, N. Y.	Bay Shore, N. Y.
26	Oys.	2	12	Joseph Mistich	New Orleans, La.	2327 Tulane Avenue.
27	Fsh.	2	40	Harry Mohrling	New York, N. Y.	433 Kosciusko Street (B).
28	Fsh.	8	300	M. O. Medina	San Diego, Calif.	Point Loma, Calif.
29	Tow.	4	180	Arundel Corporation (Md.)	Baltimore, Md.	Pier 2, East Pratt Street.
30	Tow.	1	75	W. G. Grant	Seattle, Wash.	1546 Westlake Avenue N.
31	Frt.	3	18	Frank McCabe	Charleston, S. C.	114 Rutledge Avenue.
32	Fsh.	1	630	James C. Arques	San Francisco, Calif.	1020 Lombard Street.
33	Pas.	1	40	Glyde M. Roberts	Marshfield, Oreg.	Reedsport, Oreg.
34	Fsh.	4	32	James Demmert	Wrangell, Alaska	Klawack, Alaska.
35	Fsh.	8	55	John P. Monsen	Ketchikan, Alaska	
36	Fsh.	2	16	Frank Kitka	Juneau, Alaska	Sitka, Alaska.
37	Pas.	2	45	Charles O. Nelson	New York, N. Y.	1741 East Second Street.
38	Drg.	4	90	Tampa Sand & Shell Co. (Fla.)	Tampa, Fla.	Oak Street and Hillsborough River.
39	Tow.	1	40	T. J. Reynolds	Pittsburgh, Pa.	Point Pleasant, W. Va.
40	Frt.	2	30	Osbert H. Lednum	Cambridge, Md.	Wittman, Md.
41	Fsh.	8	50	Booth Fisheries Co. (Del.)	Seattle, Wash.	Pier 11B, foot Wall Street.
42	Fsh.	12	125	Peter Pettersen	Ketchikan, Alaska	Box 1273.
43	Tow.	5	135	American Construction Co. (Ohio)	Cleveland, Ohio	Marion Building.
44	Frt.	1	30	Bayshore Sardine Co. (Me.)	Jonesport, Me.	Addison, Me.
45	Frt.	2	30	Alvin C. Ramsdell	Eastport, Me.	Brooklin, Me.
46	Fsh.	5	35	Hannah Cogo	Juneau, Alaska	Craig, Alaska.
47	Fsh.	2	65	M. B. Spotswood	Gulfport, Miss.	700 West Jackson Street, Biloxi, Miss.
48	Fsh.	6	24	James E. Plew	Pensacola, Fla.	Valparaiso, Fla.
49	Fsh.	1	620	Oscar E. Hyman	San Francisco, Calif.	Fort Bragg, Calif.
50	Fsh.	1	50	Theodore Anderson	Fernandina, Fla.	
51	Fsh.	2	22	Loren N. Willis	Newport, R. I.	Block Island, R. I.
52	Pas.	4	40	Jeremiah Smurrage	Gloucester, Mass.	13 Russell Avenue.
53	Msc.	1	30	Austin Transportation Co. (Md.)	Baltimore, Md.	3312 Batavia Avenue.
54	Frt.	1	26	E. L. Taylor	Norfolk, Va.	2712 Chesterfield Boulevard
55	Fsh.	8	20	Jack Bozanich	Port Townsend, Wash.	2925 Federal Avenue, Everett, Wash.
56	Fsh.	2	12	Hans H. Skarbo	Seattle, Wash.	Cedrona, Wash.
57	Fsh.	5	45	Martin Enge	Petersburg, Alaska	
58	Frt.	2	36	Wallace M. Quinn	Crisfield, Md.	Route 1.
59	Fsh.	4	30	Pacific American Fisheries (Me.)	Ketchikan, Alaska	South Bellingham, Wash.
60	Fsh.	1	100	Alaska Packers Association (Calif.)	San Francisco, Calif.	111 California Street.
61	Fsh.	1	7	Cornelius W. Rose	Newport, R. I.	New Shoreham, R. I.
62	Cod.	1	18	Alphonso Hyson	Rockland, Me.	Bristol, Me.
63	Pas.	2	50	Charles Drenen	New York, N. Y.	4 Aster Court, Carrotsen Beach (B).
64	Frt.	3	45	Garfield F. Horseman	Annapolls, Md.	Broomes Island, Md.
65	Fsh.	5	27	H. E. Moen	Seattle, Wash.	Richmond Beach, Wash.
66	Tnk.	28	63,000	Standard Transportation Co. (Del.)	New York, N. Y.	26 Broadway.
67	Pas.	2	90	B. O. Nichols	Tampa, Fla.	3212 Bay to Bay Street.
68	Tnk.	48	4,200	Texas Co. (Del.)	Wilmington, Del.	7 West Tenth Street.

⁶ Formerly St. s. Erastus O. Knight.

⁷ Formerly ga. s. Crowley No. 20.

⁸ Formerly ga. s. Josie.

⁹ Formerly ol. s. Miller County.

¹⁰ Formerly ol. s. Mary Ellen O'Neill.

Line No.	Official No.	Signal letters	Rlg	Name of vessel	Tonnage		Register dimensions			When built	Where built
					Gross	Net	Length	Breadth	Depth		
					Feet			Feet			
1	203519		Ga. s.	Austrian Grl.	22	15	55.6	15.9	3.4	1906	Biloxi, Miss.
2	107837		Ga. s.	Automatic	14	9	44.5	13.0	3.8	1903	Bridgeport, Conn.
3	206215		Ga. s.	Automatic	9	6	35.0	9.0	3.4	1909	Stanwood, Wash.
4	217361		Ol. s.	Automatic	29	11	52.2	15.4	5.9	1918	Winthrop, Mass.
5	226157		Ga. s.	Automatic	18	8	49.5	14.2	4.2	1926	Bena, Va.
6	224324		Ol. s.	Automatic II	26	18	51.9	14.2	6.4	1924	Winthrop, Mass.
7	222045		Ga. s.	Ava	14	9	55.3	12.0	3.0	1922	Ivanhoe, N. C.
8	225050		Ga. s.	Avall	10	7	45.9	10.0	3.5	1925	Honga, Md.
9	215700		Ol. s.	Avalon	16	7	43.8	14.0	5.0	1917	Portland, Me.
10	223972		Ga. s.	Avalon	7	5	28.5	12.0	3.1	Unknown	Unknown
11	225160		Ga. s.	Avalon	11	7	37.4	12.0	3.0	1925	Maple Shade, N. J.
12	228505		Ga. s.	Avalon	12	9	37.1	0.3	4.6	1915	Bremerton, Wash.
13	228710		Ol. s.	Avalon	49	33	60.6	16.0	7.7	1929	Glg Harbor, Wash.
14	228810		Ga. s.	Avalon	42	29	57.5	15.9	7.1	1929	Bellingham, Wash.
15	229821		Ga. s.	Avalon	12	11	42.9	11.6	4.0	1930	Seaford, Del.
16	200300		Ga. s.	Avalynne	14	14	46.8	13.2	4.8	1903	Crisfield, Md.
17	206900		Ga. s.	Avls	13	8	52.5	12.3	4.3	1911	Galveston, Tex.
18	212467		Ga. s.	Avls	14	13	36.2	9.2	4.2	1905	Davenport, Iowa.
19	204269		Ga. s.	Avls L	9	6	43.0	11.9	5.2	1907	East Machias, Me.
20	106874		Ga. s.	Avocet	9	7	34.8	14.2	3.7	1886	Eastport, N. Y.
21	227143		Ga. s.	Avocet II	10	6	39.3	9.0	4.1	1925	Honga, Md.
22	211743		Ga. s.	AVON	64	43	78.5	16.1	5.5	1913	Alameda, Calif.
23	228712		Ga. s.	Avon II	14	9	44.7	14.0	3.5	1929	Port Clinton, Ohio.
24	214760		Ga. s.	Avona	13	9	36.7	11.9	5.2	1917	Tacoma, Wash.
25	200221		Ga. s.	Awanda L	16	11	59.2	15.2	4.6	1903	Detroit, Mich.
26	224913		Ga. s.	Aw-Come-On	11	10	41.7	9.9	2.0	1924	Frankfort, Ky.
27	223714		Ga.w.	Ayowa	28	23	60.4	20.6	2.1	1924	Ponca, Nebr.
28	227859		Ol. s.	Azalea	27	10	52.8	14.6	5.9	1928	Marshfield, Oreg.
29	215341		Ga. s.	Azalea	39	31	60.0	19.6	5.4	1917	Paulsboro, N. J.
30	226924		Ga. s.	Azalea G	23	11	35.9	9.4	3.7	1927	Memphis, Tenn.
31	208437		Ol. s.	Azores	114	53	96.7	24.0	11.4	1911	Essex, Mass.
32	222204		Ga.w.	B	22	22	60.0	20.0	2.8	1922	Blair, Nebr.
33	214249		Ga. s.	B. B	8	5	32.6	9.0	4.4	1916	Seattle, Wash.
34	3319		Ga. s.	B. B. B	14	13	38.2	13.3	6.2	1882	Eastport, Me.
35	216013		Ga. s.	B. B. W	41	30	54.9	18.3	6.1	1917	Rockland, Me.
36	208835		Ga. s.	B. F. M	15	10	42.4	12.2	4.7	1910	Ellamar, Alaska
37	222212		Ga.w.	B. V. D	8	7	32.4	8.0	2.0	1922	Burnside, Ky.
38	227413		Ga. s.	B. M. Co. No. 1	266	285	77.4	27.9	7.0	1928	do
39	227414		Ga. s.	B. M. Co. No. 2	295	285	77.4	27.8	7.0	1928	do
40	204170		Ga. s.	B. B. Dutton	12	11	42.0	10.0	5.7	1906	St. Joseph, Mich.
41	3869		Ga. s.	B. C. Pennington	9	8	34.4	13.4	4.5	1900	Atlantic City, N. J.
42	225304		Ol. s.	B. C. Willis	48	39	61.0	19.8	5.3	1926	Avoca, N. C.
43	224578		Ga.w.	B. D. Ralke	29	18	65.0	16.0	2.2	1925	Point Pleasant, W. Va.
44	202195		Ga. s.	B. F. Huntley	36	20	53.7	15.6	6.0	1905	New Baltimore, Md.
45	223644		Ga. s.	B. F. Travers	76	44	72.0	21.0	7.1	1924	Amberg, Va.
46	214784		Ol. s.	B. G. Purdy	39	19	58.3	17.6	8.1	1916	Chelsea, Mass.
47	225795		Ga. s.	B. H. Hoff	14	12	36.4	9.0	2.6	1923	St. Louis, Mo.
48	200099		Ga. s.	B. H. Minch	21	11	52.7	18.2	4.7	1903	Dorchester, N. J.
49	226117		Ol. s.	B. M. THOMAS	140	49	82.5	21.5	11.1	1926	Groton, Conn.
50	215782		Ga. s.	B. M. White	90	90	60.0	12.3	6.2	1917	Jeffersonville, Ind.
51	223564		Ol. s.	B. T. Hillman	45	17	67.6	17.1	8.0	1924	Essex, Mass.
52	200148		Ga. s.	B. W. Leigh	33	33	75.4	23.5	6.4	1903	Orlole, Md.
53	224678		Ga. s.	B. W. Terlinde	10	7	43.0	9.2	4.0	Unknown	Unknown
54	200674		Ga. s.	B. and W	9	6	35.0	8.3	2.5	1904	Olympia, Wash.
55	223306		Ga. s.	B. G. and G. E. Willis	40	29	60.1	20.2	4.7	1923	Willis Landing, N. C.
56	229883		Ga. s.	Babe	25	19	55.3	14.2	5.7	1910	Port Clinton, Ohio.
57	229342		Ol. s.	Babe Sears	101	68	86.9	21.5	10.7	1930	Essex, Mass.
58	218161		Ga. s.	Baben	16	14	39.2	16.0	4.1	1915	Awendaw, S. C.
59	217375		Ga. s.	Babo	12	7	34.4	12.4	3.4	1918	Switzerland, Fla.
60	222733		Ga. s.	Babs	14	9	39.4	14.5	4.4	1921	Baltimore, Md.
61	225550		Ol. s.	Baby	16	7	39.3	10.0	5.5	1926	Morgan City, La.
62	228706		Ol. s.	Baby 2nd	39	24	57.4	16.0	6.8	1929	Noank, Conn.
63	229076		Ol. s.	Baby Ann	45	17	68.0	19.2	7.3	1929	Pascagoula, Miss.
64	228269		Ga. s.	Bacchus	13	9	35.9	9.0	4.0	1929	Seattle, Wash.
65	206339		Ga. s.	Bachelor	8	6	44.2	7.3	3.1	1904	Grafton, Ill.
66	214090	LGBP	Ol. s.	Bacor	1,666	1,185	248.0	42.5	17.3	1912	New Castle, England.
67	228148		Ga.w.	Baden	13	13	55.0	13.4	2.5	1928	Baden, Pa.
68	225316		Ol. s.	Badger	35	23	51.8	13.2	6.0	1925	Manitowoc, Wis.
69	224114		Ga. s.	Badger State	45	30	60.0	16.4	9.0	1924	Marinette, Wis.

1 Formerly ga. s. Fred'k H. Black.
 2 Formerly U. S. N. ga. s. hull No. 1807.

3 Formerly ga. s. Alex J. Sullivan.
 4 Formerly ga. s. Emma S.
 5 Formerly sch. Eleanor De Costa.

Line No.	Service	Crew	Horse-power	Name of owner	Home port	Address of owner
1	Fsh.	5	40	Vincenzo Gospodinovlech	Gulfport, Miss.	Biloxi, Miss.
2	Frt.	3	35	Long Island Oyster Farms (N. Y.)	New York, N. Y.	Northport, N. Y.
3	Tow.	2	20	Bellingham Tug & Barge Co. (Wash.)	Seattle, Wash.	1214 Cornwall Avenue, Bellingham, Wash.
4	Cod.	5	50	Vito Maniscalco	Boston, Mass.	32 Fleet Street.
5	Fsh.	3	50	G. L. Montgomery	Newport News, Va.	Seaford, Va.
6	Cod.	5	60	Pasquale Maniscalco	Boston, Mass.	18 Moon Street.
7	Frt.	3	16	D. J. Black	Wilmington, N. C.	209 South Front Street.
8	Fsh.	2	24	Oscar W. Nelson	Crisfield, Md.	Hoopersville, Md.
9	Cod.	3	35	August Peterson	St. Augustine, Fla.	72 San Sebastain Boulevard.
10	Pas.	1	18	Henrietta Oakley	New York, N. Y.	Babylon, N. Y.
11	Pas.	2	60	Sea Shore Hotel & Yacht Co.	Philadelphia, Pa.	Maple Shade, N. J.
12	Fsh.	1	20	Raymond Tucker	Ketchikan, Alaska	Box 13, Port Orchard, Wash
13	Fsh.	8	75	Andrew Skansie	Tacoma, Wash.	Gig Harbor, Wash.
14	Fsh.	2	50	Mitchel Evich	Seattle, Wash.	South Bellingham, Wash.
15	Fsh.	1	35	Charles M. Harrington	Wilmington, Del.	Little Creek, Del.
16	Pas.	1	50	George W. Sherman	New Haven, Conn.	46 Princeton Street, New Bedford, Mass.
17	Pas.	1	42	W. L. Thorpe	Houston, Tex.	106 Clifton Street.
18	Frt.	3	24	Emil Nelson	Milwaukee, Wis.	Ellison Bay, Wis.
19	Frt.	2	40	A. H. Mayo	Bar Harbor, Me.	Brooklin, Me.
20	Fsh.	1	36	William O. Pagels	New York, N. Y.	West Bayville, N. Y.
21	Pas.	2	32	M. A. Sumner	do	23 Southard Lane, Babylon, N. Y.
22	Tnk.	2	100	Associated Oil Co. (Calif.)	San Francisco, Calif.	79 New Montgomery Street.
23	Pas.	1	50	William M. Miller	Sandusky, Ohio	Put-in-Bay, Ohio.
24	Fsh.	4	20	Olaf Larson	Juneau, Alaska	
25	Fer.	2	20	C. L. Ludwick	Detroit, Mich.	Highland Park, Mich.
26	Pas.	2	40	Lambert U. Suppingier	Louisville, Ky.	Frankfort, Ky.
27	Fer.	2	30	Severt Olson	Pembina, N. Dak.	Ponca, Nebr.
28	Fsh.	3	70	Irwin Ross	Marshfield, Oreg.	R. F. D. No. 1.
29	Frt.	3	50	Mattias E. Anderson	New York, N. Y.	1218-A Seventy-seventh Street (B).
30	Tow.	1	18	H. A. Glipson	Memphis, Tenn.	897 Breedlove Street.
31	Cod.	10	90	United Fisheries Co. (Mass.)	Gloucester, Mass.	286 Main Street.
32	Frt.	2	48	Charles Haynes	Omaha, Nebr.	Blair, Nebr.
33	Fsh.	1	12	William J. Chuck, jr.	Juneau, Alaska	Klawack, Alaska.
34	Frt.	2	15	Andrew Clark	Eastport, Me.	Sea Street.
35	Frt.	3	30	United Motor Fuel Corporation (Me.)	Portland, Me.	142 High Street.
36	Fsh.	3	20	A. H. McNeer	Seward, Alaska	
37	Pas.	2	75	Burnside Veneer Co. (Ky.)	Louisville, Ky.	Burnside, Ky.
38	Fsh.	15	125	Baranof Mildcure Co. (Wash.)	Seattle, Wash.	Grand Trunk Dock.
39	Fsh.	15	110	do	do	Do.
40	Msc.	1	40	Chicago Shipbuilding Co. (Ill.)	Chicago, Ill.	One hundred and First Street and Calumet River.
41	Pas.	1	12	Somers Hickman	Philadelphia, Pa.	224 Maine Avenue, Atlantic City, N. J.
42	Frt.	4	75	B. G. Willis	Elizabeth City, N. C.	Edenton, N. C.
43	Tow.	1	54	Benjamin D. Raika	Pittsburgh, Pa.	Point Pleasant, W. Va.
44	Tow.	3	100	Huntley Richardson Lumber Co. (S. C.)	Georgetown, S. C.	Bucksport, S. C.
45	Frt.	3	60	Ernest F. Travers	Cambridge, Md.	212 Willis Street.
46	Cod.	2	275	Abner J. Harris	Portland, Me.	188 Commercial Street.
47	Tow.	1	16	B. H. Hoff	St. Louis, Mo.	Foot Haven Street.
48	Oys.	4	18	George L. Turner	Philadelphia, Pa.	Little Creek, Del.
49	Tow.	9	b 500	Warner Company (Del.)	do	1518 Walnut Street.
50	Tow.	7	80	C. C. Mengel & Bro. Co. (Ky.)	Louisville, Ky.	
51	Cod.	7	60	Horace O. Hillman	Vineyard Haven, Mass.	Edgartown, Mass.
52	Frt.	4	80	D. A. Winslow	Norfolk, Va.	New Commercial Docks.
53	Msc.	2	25	Passaic Valley Sewage Commission	Newark, N. J.	24 Branford Place.
54	Fsh.	1	20	Ralph Horne	Seattle, Wash.	South Bend, Wash.
55	Pas.	3	70	B. G. Willis	Elizabeth City, N. C.	Edenton, N. C.
56	Fsh.	1	290	Robert Sykes	Cleveland, Ohio	12020 Mayfield Road.
57	Cod.	10	b 200	Jose S. Sears	Gloucester, Mass.	29 Prospect Square.
58	Frt.	2	16	Victor E. Theining	Charleston, S. C.	19 Chalmers Street.
59	Msc.	2	30	A. A. McJenden	Jacksonville, Fla.	71 South Ocean Street.
60	Msc.	1	14	Atlantic Coast Shipping Co. (Md.)	Baltimore, Md.	American Building.
61	Tow.	4	60	R. J. Terrebonne	New Orleans, La.	Morgan City, La.
62	Fsh.	7	60	Aldo Bacchiocchi	New London, Conn.	Noank, Conn.
63	Fsh.	10	b 60	Star Fish & Oyster Co. (Ala.)	Mobile, Ala.	Industrial Canal.
64	Fsh.	2	33	Daniel Clasby	Seattle, Wash.	c/o Peter H. Thelen, Burien, Wash.
65	Pas.	1	50	J. O. Brock	St. Louis, Mo.	Elsah, Ill.
66	Tnk.	30	b 1,000	Lake Tankers Corporation (Del.)	Wilmington, Del.	7 West Tenth Street.
67	Tow.	1	60	Pittsburgh Gravel Co. (Pa.)	Pittsburgh, Pa.	Baden, Pa.
68	Fsh.	4	75	Arthur J. Luebke	Milwaukee, Wis.	Two Rivers, Wis.
69	Tow.	3	150	Great Lakes Dredge & Dock Co. (N. J.)	Chicago, Ill.	104 South Michigan Avenue.

* Formerly ^a st. s. Alice R. ^b ga. s. John L. Wade.

* Formerly British ga. s. Calgary.

Line No.	Official No.	Signal letters	Rig	Name of vessel	Tonnage		Register dimensions			When built	Where built
					Gross	Net	Length	Breadth	Depth		
					Feet			Feet			
1	216097		Ga. s.	Bagaduce	65	42	62.0	24.0	6.0	1918	Castine, Me.
2	219764		Ga. s.	Bainbridge	8	5	29.1	9.4	4.6	1920	Seattle, Wash.
3	227679		Ol. s.	Bainbridge	572	389	177.7	55.2	14.9	1928	Houghton, Wash.
4	215328		Ga. s.	Balboa	21	7	47.2	14.9	5.2	1917	San Diego, Calif.
5	223144		Ol. s.	Balboa	11	7	40.5	10.8	4.1	1923	Balboa, Calif.
6	224462		Ol. s.	Balboa	31	15	60.8	15.7	6.1	1925	San Diego, Calif.
7	204064		Ga. s.	Baldy	33	15	55.2	14.1	5.4	1907	Richardson, Wash.
8	215377		Ga. s.	Balko	11	9	39.7	13.0	4.3	1916	Seattle, Wash.
9	210920		Ga. s.	Ball No. 1	9	6	34.2	11.0	4.0	1913	Pittsburg, Calif.
10	207627		Ga. s.	Baltic	11	7	36.0	11.2	3.1	1910	Keyport, Wash.
11	214712		Ga. s.	Baltic	24	20	45.2	13.0	6.4	1917	Seattle, Wash.
12	229376		Ga. s.	Baltic	40	26	65.0	20.5	4.7	1930	Pascagoula, Miss.
13	213337		Ga. s.	Baltimore	29	20	47.7	14.3	0.3	1915	Tacoma, Wash.
14	218839		Ga. s.	Baltimore	9	7	34.7	11.3	3.2	1909	Cut Off, La.
15	225404		Ga. s.	Balto	14	9	36.9	11.2	5.6	1926	Seattle, Wash.
16	208845		Ga. s.	Bamboo	14	9	36.2	11.7	3.5	1911	New Berlin, Fla.
17	214590		Ga. s.	Bangor Socony	97	66	85.0	20.2	7.1	1916	Tottenville, N. Y.
18	204102		Ga. s.	Banshee	8	5	38.7	8.9	2.8	1907	Marshfield, Oreg.
19	217532		Ga. s.	Baracota	6	5	35.0	10.0	2.4	1918	Atlantic, N. C.
20	204053		Ga. s.	Barbara	8	5	42.6	9.9	3.1	1907	Tacoma, Wash.
21	222903		Ga. s.	Barbara	39	9	59.7	17.0	8.0	1923	East Boothbay, Me.
22	224287		Ga. s.	Barbara	16	12	40.2	12.7	6.1	1924	Pensacola, Fla.
23	224964		Ga. s.	Barbara B	8	6	39.0	11.0	3.1	1895	Red Bank, N. J.
24	225245		Ol. s.	Barbara C	24	16	49.0	15.5	5.7	1925	Amesbury, Mass.
25	225166		Ol. s.	Barbara Foss	34	23	53.3	14.1	6.3	1925	Seattle, Wash.
26	212780		Ga. s.	Barcelona	76	67	81.2	21.3	9.5	1914	Pensacola, Fla.
27	219450		Ga. s.	Barclay	9	6	34.0	13.3	3.0	1919	Camden, N. J.
28	219505		Ga. s.	Barnacle	11	7	48.2	8.2	4.6	1911	Morris Heights, N. Y.
29	226974		Ga. s.	Barnegat	11	9	34.0	13.0	3.7	1927	Port Richmond, N. Y.
30	210363		Ga. s.	Barnes	11	8	39.3	13.0	3.5	1912	Brunswick, Ga.
31	227378		Ol. s.	Barney	13	9	36.2	10.6	5.5	1928	Tacoma, Wash.
32	228930		Ga. s.	Barney	11	7	39.6	10.0	4.1	1920	Philadelphia, Pa.
33	226063		Ol. s.	Barney, jr.	59	40	74.4	16.0	7.5	1926	Bellingham, Wash.
34	227722		Ol. s.	Barney Google II	12	8	43.5	8.6	4.6	1928	San Diego, Calif.
35	214967		Ol. s.	Barron F	50	42	65.2	17.0	7.3	1917	Seattle, Wash.
36	207803		Ga. s.	Battestine	11	7	44.6	7.0	8.0	1908	Beaumont, Tex.
37	211222		Ga. s.	Battler	12	8	38.4	9.8	3.9	1913	Olaia, Wash.
38	205836		Ga. s.	Batty	8	6	29.0	10.6	3.3	1908	Stratford, Conn.
39	203872		Ga. s.	Bay Point	14	9	51.0	16.0	4.0	1907	Southend, Wash.
40	223105		Ga. s.	Bay Queen	9	7	31.0	11.5	3.9	1923	Forked River, N. J.
41	229430		Ol. s.	Bay State	11	7	37.5	11.2	4.9	1930	Manitowoc, Wis.
42	222592		Ga. s.	Bay View	8	7	28.7	12.0	3.3	1912	Port Republic, N. J.
43	226505		Ga. s.	Bayfield	7	5	30.4	9.8	4.7	1927	Tacoma, Wash.
44	218735	LSKD	Ol. s.	BAYONNE	1,077	616	206.8	35.6	16.8	1919	Newburgh, N. Y.
45	220311		Ga. s.	Beabo	13	11	41.0	9.6	3.7	1920	Seattle, Wash.
46	205603		Ga. s.	Beachmont	10	7	34.7	11.4	5.2	1908	Rockport, Mass.
47	229225		Ga. s.	Beacon Light	11	7	36.4	12.7	3.1	1929	Houma, La.
48	212289		Ga. s.	Bea Mc	15	9	44.2	11.7	2.3	1914	Belleair, Fla.
49	211019		Ga. s.	Bear	10	8	31.0	8.2	3.3	1913	Marshfield, Oreg.
50	211114		Ga. s.	Bear	34	23	52.9	14.2	7.0	1913	Seattle, Wash.
51	214835		Ga. s.	Bear	40	31	56.2	15.1	7.0	1917	Tacoma, Wash.
52	222957		Ga. w.	Bear	21	14	46.3	13.5	2.0	1923	Rockport, Ky.
53	225178		Ga. s.	Bear	12	10	40.1	11.4	3.0	1925	Portsmouth, Va.
54	227688		Ga. s.	Bearcat	13	9	43.6	9.6	5.2	1928	Long Beach, Calif.
55	228169		Ga. s.	Bearkat	13	8	45.9	9.4	4.7	1927	Los Angeles, Calif.
56	76351		Ol. s.	Beatrice	20	11	47.4	15.0	6.3	1882	Essex, Mass.
57	127087		Ga. s.	Beatrice	20	16	38.0	15.0	5.0	1895	Philadelphia, Pa.
58	202169		Ga. s.	Beatrice	11	7	31.3	13.0	4.7	1905	East Boston, Mass.
59	202561		Ga. s.	Beatrice	22	12	49.0	17.1	4.8	1902	Leesburg, N. J.
60	208091		Ga. s.	Beatrice	8	6	25.5	9.0	3.5	1907	South Manitou Island, Mich.
61	213003		Ga. s.	Beatrice	12	8	37.0	13.4	3.8	1915	Brunswick, Ga.
62	229343		Ol. s.	Beatrice	10	6	38.0	9.3	4.3	1919	Norfolk, Va.
63	221782		Ga. s.	Beatrice B	23	12	48.4	15.2	5.9	1921	Friendship, Me.
64	221792		Ol. s.	Beatrice K	78	42	104.3	14.9	8.3	1918	Mariners Harbor, N. Y.
65	220046		Ol. s.	Beatrice S	43	17	60.6	18.7	7.8	1926	Damariscotta, Me.
66	212278		Ga. s.	Beauclaire	39	27	58.0	16.6	6.7	1914	Tacoma, Wash.
67	225843		Ga. s.	Beulah	12	8	36.2	9.2	2.8	1925	Houma, La.
68	227394		Ol. s.	Beauty St. Joseph	92	62	88.2	21.9	9.8	1928	Essex, Mass.
69	3965		Ga. s.	Beaver	23	18	45.5	15.5	4.4	1903	West Seattle, Wash.
70	201206		Ga. s.	Beaver	13	9	54.5	12.9	2.8	1904	Anacortes, Wash.

¹ Formerly ga. s. Socony No. 4
² Formerly ol. s. We Go.

³ Formerly U. S. Navy launch 15264.
⁴ Formerly ga. s. Joe Call.

Line No.	Service	Crew	Horse-power	Name of owner	Home port	Address of owner
1	Frt.	2	48	Seaport Navigation Co. (Me.)	Eastport, Me.	Millikens Wharf.
2	Fsh.	1	10	Andrew Siwertsen	Seward, Alaska	Valdez, Alaska.
3	Per.	7	800	Kitsap County Transportation Co. (Wash.)	Seattle, Wash.	Pier 3, Grand Trunk Dock.
4	Msc.	4	60	Standard Dredging Co. (N. J.)	New York, N. Y.	Jersey City, N. J.
5	Pas.	1	20	Newport Bay Investment Co. (Calif.)	Los Angeles, Calif.	Balboa, Calif.
6	Fsh.	3	100	Julius Zolezzi	San Diego, Calif.	2406 Brant Street.
7	Fsh.	6	65	D. O. Jenkins	Ketchikan, Alaska	
8	Tow.	1	20	J. Razore	Seattle, Wash.	Bellingham, Wash.
9	Pas.	1	b 40	Gibson Properties Co. (Calif.)	San Francisco, Calif.	37 Drumm Street.
10	Fsh.	2	20	Pacific American Fisheries (Me.)	Ketchikan, Alaska	South Bellingham, Wash.
11	Fsh.	5	35	Jens Svendsen	Petersburg, Alaska	
12	Fsh.	6	b 24	M. M. Flechas	Gulfport, Miss.	Pascagoula, Miss.
13	Fsh.	8	35	Libby, McNeill & Libby (Me.)	Seattle, Wash.	88 Hamlin Street.
14	Oys.	3	20	David C. Pitre	New Orleans, La.	Cut Off, La.
15	Fsh.	3	27	C. McKerr	Seattle, Wash.	Anacortes, Wash.
16	Pas.	2	14	William F. Bruhne	Miami, Fla.	Box 1029.
17	Frt.	3	100	Standard Oil Co. of New York (N. Y.)	New York, N. Y.	26 Broadway.
18	Tow.	1	35	Port Oxford Cedar Products Co. (Del.)	Marshfield, Ore.	
19	Fsh.	1	8	Walter Lewis	Beaufort, N. C.	Stacy, N. C.
20	Tow.	2	40	J. F. Fredericks	Seattle, Wash.	Bow, Wash.
21	Cod.	12	45	Willard Daggett Co. (Me.)	Portland, Me.	26 Central Wharf.
22	Fsh.	6	24	E. E. Saunders & Co. (Fla.)	Pensacola, Fla.	802 Palafox Street Wharf.
23	Pas.	2	20	Susie A. Springsteen	Philadelphia, Pa.	131 K Street, Seaside Park, N. J.
24	Cod.	3	45	Joaquin Cross	Provincetown, Mass.	351 Commercial Street.
25	Tow.	3	120	Pleasant Harbor Towing Co. (Wash.)	Seattle, Wash.	Smith Tower.
26	Fsh.	9	48	Warren Fish Co. (Fla.)	Pensacola, Fla.	Baylen Street Wharf.
27	Pas.	1	25	Edward J. Tighe	Philadelphia, Pa.	Gloucester, N. J.
28	Pas.	1	60	Matson Navigation Co. (Calif.)	San Francisco, Calif.	215 Market Street.
29	Fsh.	1	24	Edward Carver	New York, N. Y.	Box 433, Port Richmond, N. Y.
30	Fsh.	2	10	Glynn Canning Co. (Ga.)	Brunswick, Ga.	Glynn Avenue.
31	Fsh.	1	40	Anita Armstrong Bishop	Wrangell, Alaska	c/o Ben Armstrong, South Bend, Wash.
32	Frt.	1	24	William J. Myles	New York, N. Y.	159 West Ninety-ninth Street.
33	Tow.	6	350	Bellingham Tug & Barge Co. (Wash.)	Seattle, Wash.	Bellingham, Wash.
34	Pas.	2	b 60	Ralph G. Miller	San Diego, Calif.	Long Beach, Calif.
35	Fsh.	8	100	Nakat Packing Corporation (N. Y.)	Ketchikan, Alaska	
36	Pas.	1	28	Jake Paul	Port Arthur, Tex.	Hemphill, Tex.
37	Fsh.	6	25	W. E. Westerman	Seattle, Wash.	Olalla, Wash.
38	Msc.	1	25	James Kilpatrick	New York, N. Y.	Belmore, N. Y.
39	Frt.	2	45	A. H. Oja	Astoria, Ore.	Associated Building.
40	Pas.	1	40	Edwin W. Parker	Philadelphia, Pa.	Forked River, N. J.
41	Tow.	2	b 45	Great Lakes Dredge & Dock Co. (N. J.)	Duluth, Minn.	First National Bank Build- ing.
42	Fsh.	1	9	Harry F. Gates	Philadelphia, Pa.	Port Norris, N. J.
43	Fsh.	2	25	Charly Noglegard	Tacoma, Wash.	Route 3, Box 300, Puyallup, Wash.
44	Tnk.	22	b 657	Vacuum Oil Co. (N. Y.)	New York, N. Y.	61 Broadway.
45	Fsh.	2	30	H. H. H. Land & Livestock Co. (Calif.)	Seattle, Wash.	908 Third Avenue.
46	Frt.	1	15	L. J. Cannon	Boston, Mass.	Revere, Mass.
47	Fsh.	1	40	Ovide Cenac	New Orleans, La.	Houma, La.
48	Pas.	1	25	Fred E. Pellerin	Tampa, Fla.	South St. Petersburg, Fla.
49	Pas.	1	10	W. H. Safley	Marshfield, Ore.	Florence, Ore.
50	Fsh.	5	50	Booth Fisheries Co. (Del.)	Seattle, Wash.	Pier 11B, foot Wall Street.
51	Fsh.	3	50	Astoria & Puget Sound Canning Co. (Wash.)	do.	Bellingham, Wash.
52	Tow.	3	40	Natural Rock Asphalt Corporation (Del.)	Louisville, Ky.	Greenville, Ky.
53	Frt.	1	40	T. Foreman	Norfolk, Va.	Portsmouth, Va.
54	Pas.	2	b 100	C. Casey	Los Angeles, Calif.	Long Beach, Calif.
55	Pas.	2	b 200	C. Casey	do.	Do.
56	Tow.	3	100	Bay State Dredging & Contracting Co. (Mass.)	Boston, Mass.	62 Condor Street.
57	Msc.	2	40	James H. Thompson	Philadelphia, Pa.	Camden, N. J.
58	Pas.	3	29	Salvatore Varone	Boston, Mass.	32 Nashua Street.
59	Oys.	6	25	Thomas O. Lilliston	Philadelphia, Pa.	Dorchester, N. J.
60	Pas.	1	12	Theodore Thompson	Grand Haven, Mich.	South Manitou, Mich.
61	Fsh.	4	25	Dunbar Dukate Co. (La.)	New Orleans, La.	Canal Bank Building.
62	Tow.	2	b 35	Conway Lumber Co. (S. C.)	Georgetown, S. C.	Conway, S. C.
63	Cod	5	42	Wm. E. Burchell	Vineyard Haven, Ma.	Nantucket, Mass.
64	Cod	14	100	D. Martinez	Gloucester, Mass.	22 Main Street.
65	Cod	9	60	Lawrence S. Segura	Provincetown, Mass.	351 Commercial Street.
66	Fsh.	5	50	C. R. Duffey	Seattle, Wash.	Box 311.
67	Frt.	1	14	Avery Picou	New Orleans, La.	Boeuf, La.
68	Fsh.	12	170	Frank W. Wilkisson	New York, N. Y.	16 Fulton Market.
69	Fsh.	4	20	P. A. Haugen	Ketchikan, Alaska	Petersburg, Alaska.
70	Fsh.	2	40	George La Clair	Seattle, Wash.	Bellingham, Wash.

• Formerly sloop yacht Carrie and Charles.
• Formerly U. S. Navy oil s. No. 9202

• Formerly U. S. N. S. C. 436.
• Formerly ga. s. Viscera No. 2.

Line No.	Official No.	Signal letters	Rig	Name of vessel	Tonnage		Register dimensions			When built	Where built
					Gross	Net	Length	Breadth	Depth		
1	204908		Ga. s.	Beaver	8	6	35.5	7.8	3.5	1907	Marshfield, Oreg.
2	206299		Ga. s.	Beaver	14	9	44.0	13.2	3.9	1911	Astoria, Oreg.
3	210214		Ga. s.	Beaver	5	5	42.5	10.1	3.5	1912	St. Marys, Ga.
4	210841		Ga. s.	Beaver	9	6	36.8	10.8	4.8	1912	Stockton, Calif.
5	215182		Ga. s.	Beaver	20	17	44.4	13.0	5.6	1917	Seattle, Wash.
6	215213		Ga. s.	Beaver	9	6	29.2	9.2	4.0	1917	Tacoma, Wash.
7	216604		Ga. s.	Beaver	9	6	35.0	10.4	4.6	1916	Wilmington, Calif.
8	223095		Ga. w.	Beaver	34	21	48.0	11.0	2.6	1923	Ashbyburg, Ky.
9	226195		Ga. s.	Beaver	18	14	36.5	10.7	4.2	1926	Marinette, Wis.
10	211794		Ol. w.	Bedford	49	49	64.0	16.3	4.0	1913	Jeffersonville, Ind.
11	216111		Ol. s.	Bedford	19	13	49.8	12.1	5.5	1918	Los Angeles, Calif.
12	226896		Ga. s.	Bedouin	14	12	39.8	10.9	4.0	1919	New York, N. Y.
13	130900		Ga. s.	Bee	25	18	59.4	15.0	6.0	1901	Everett, Wash.
14	218705		Ga. s.	Bee II	12	6	36.3	11.0	4.5	1914	New York, N. Y.
15	221246		Ga. s.	Bellby	15	12	46.5	10.5	3.0	1921	Wrangell, Alaska
16	227823		Ol. s.	Belana	244	168	97.6	31.4	9.3	1928	Tacoma, Wash.
17	225423		Ol. w.	BELFONT	138	107	100.0	24.0	4.9	1926	Point Pleasant, W. Va.
18	225856		Ga. s.	Belfort	24	12	49.2	13.0	4.6	1926	Olga, La.
19	223482		Ga. s.	Belhaven	53	35	58.0	21.7	5.6	1923	Sealevel, N. C.
20	206477		Ga. s.	Bell H.	12	11	44.4	11.3	4.2	1916	Peoria, Fla.
21	3526		Ga. s.	Bella Chersina	12	10	39.0	13.7	3.7	1891	Handshoro, Miss.
22	2458		Ga. s.	Bella Cooper	21	18	47.7	16.3	3.8	1866	Jersey City, N. J.
23	201507		Ga. s.	Belle	8	7	30.5	10.0	4.3	1904	Juneau, Alaska
24	226143		Ga. s.	Belle	9	7	30.4	11.0	2.5	1926	Morgan City, La.
25	227215		Ga. s.	Belle C.	12	10	37.8	9.8	2.8	1905	West De Pere, Wis.
26	3942		Ga. s.	Belle France	11	7	38.8	15.2	3.1	1902	Delisle, Miss.
27	212242		Ga. s.	Belle Isle	21	14	47.6	14.0	4.8	1914	Detroit, Mich.
28	229032		Ga. w.	BELLE OF CHESTER	64	64	64.4	30.0	3.8	1929	Grafton, Ill.
29	226874		Ga. s.	Belle of Myers	17	12	45.6	13.0	4.5	1927	Fort Myers, Fla.
30	206839		Ga. s.	Belleview	22	16	54.0	13.1	5.0	1911	West Mystic, Conn.
31	81313	KJDN	Ol. s.	Bellingham	366	333	129.3	21.6	17.6	1891	Portland, Oreg.
32	223874		Ga. s.	Bellmore	14	9	38.2	12.4	4.9	1924	Bellmore, N. Y.
33	206359		Ol. s.	Belmont	12	8	37.9	11.5	5.1	1909	Tacoma, Wash.
34	226438		Ol. s.	Beloit II	35	23	51.2	14.3	7.6	1927	do
35	203532		Ga. s.	Beloved Vagabond	38	31	56.0	16.0	7.0	1906	Guilford, Conn.
36	210533		Ol. s.	Belvedere	46	22	59.7	20.0	5.0	1912	San Francisco, Calif.
37	212441		Ol. s.	Belvidere	9	6	37.8	12.0	3.1	1912	Harris Lot, Md.
38	217690		Ga. s.	Ben	13	10	35.5	10.5	6.0	1919	Seattle, Wash.
39	3926		Ga. s.	Ben Hur	14	10	43.4	10.5	4.4	1902	Astoria, Oreg.
40	210396		Ga. w.	Ben Hur	12	11	52.0	12.0	2.3	1912	Clarington, Ohio
41	225625		Ga. s.	Ben-Hur	11	8	35.5	9.8	3.6	1926	Chassell, Mich.
42	227149		Ga. s.	BENEFACTOR	12	8	42.9	11.1	5.0	1927	Cleveland, Ohio
43	222659		Ga. s.	Beneventum	14	12	43.7	10.3	5.3	1922	Georgetown, S. C.
44	209573		Ga. s.	Benetta	12	10	55.5	12.3	3.5	1912	Apalachicola, Fla.
45	262901		Ga. s.	BENICIA	347	212	140.0	33.5	7.5	1906	Richmond, Calif.
46	224845		Ol. s.	Benita	18	12	43.5	13.0	5.7	1925	Freeport, N. Y.
47	208065		Ga. s.	Benitez	23	15	52.0	13.1	7.8	1910	New York, N. Y.
48	223044		Ol. s.	Benjamin Thompson	47	18	65.5	19.5	8.8	1923	Essex, Mass.
49	3948		Ga. s.	Benjamin W. Latham	72	63	84.0	21.4	9.8	1902	do
50	205784		Ga. s.	Bennett	14	10	38.0	11.1	3.9	1907	Belhaven, N. C.
51	223909	KFTO	Ol. s.	BENSON FORD	8,626	6,393	596.7	62.0	27.7	1924	River Rouge, Mich.
52	226433		Ol. w.	BENWOOD	268	268	125.9	26.6	6.0	1927	Neville Island, Pa.
53	212718		Ga. s.	Beret J	21	5	46.3	14.3	6.4	1914	Friendship, Me.
54	215039		Ga. s.	Bering Sea	55	44	66.4	15.7	7.6	1917	Tacoma, Wash.
55	204290		Ga. s.	Berkley	10	8	35.0	13.7	3.6	1887	Patchogue, N. Y.
56	220082		Ga. s.	Berkley Machine Works No. 5.	14	9	47.7	11.0	4.4	1920	Berkley, Va.
57	207680		Ga. s.	Berma	6	5	34.8	11.6	3.0	1905	Georgetown, S. C.
58	206177		Ol. s.	Bermuda	14	10	47.1	11.8	4.7	1909	Shaw Island, Wash.
59	3600		Ga. s.	Bernardine Williams	21	16	61.0	17.2	4.7	1893	Orlolo, Md.
60	206484		Ga. s.	Bernice	15	10	44.3	13.2	3.6	1911	Astoria, Oreg.
61	210115		Ga. s.	Bernice	12	11	50.0	12.6	3.6	1912	Petersburg, Alaska
62	213004		Ol. s.	Bernice	12	8	37.0	13.4	3.8	1915	Brunswick, Ga.
63	222588		Ol. s.	Bernice	25	14	51.0	15.2	5.5	1922	Thomaston, Me.
64	225618		Ga. s.	Bernice	8	5	30.0	10.2	3.4	1925	Smith's Point, Tex.
65	227384		Ga. s.	Bernice	7	5	31.1	9.2	5.1	1928	Tacoma, Wash.
66	228802		Ga. s.	Bernice	14	11	35.1	11.9	4.2	1929	Ketchikan, Alaska

¹ Formerly Ga. s. U. S. Navy No. 7782.

² Formerly ga. s. Nellie Pearson.

³ Formerly ga. s. Willapa.

⁴ Formerly ga. s. Elsie Allen

Line No.	Service	Crew	Horse-power	Name of owner	Home port	Address of owner
1	Frt.	1	10	E. D. Graham.....	Marshfield, Oreg.....	Coquille, Oreg.
2	Pas.	1	50	Barbey Packing Co.....	Astoria, Oreg.....	Port Docks.
3	Frt.	1	24	A. H. MacDonell.....	Fernandina, Fla.....	St. Marys, Ga.
4	Frt.	1	50	Ringe Land & Navigation Co. (Calif.).....	Los Angeles, Calif.....	Stockton, Calif.
5	Frt.	1	30	H. Smith.....	Seattle, Wash.....	3307 West Seventy-third Street.
6	Fsh.	2	6	Charles A. Headstrom.....	Juneau, Alaska.....	Baranof, Alaska.
7	Fsh.	2	30	Joseph Bogdanovich.....	Los Angeles, Calif.....	434 Twelfth St.
8	Tow.	3	16	Z. V. Nelson.....	Louisville, Ky.....	Ashbyburg, Ky.
9	Fsh.	3	30	Clifford G. Wenniger.....	Milwaukee, Wis.....	Algoma, Wis.
10	Pas.	6	32	Fred Joyce.....	Paducah, Ky.....	Care Wharf Boat.
11	Tow.	1	90	Los Angeles Shipbuilding and Dry Dock Co. (Calif.).....	Los Angeles, Calif.....	San Pedro, Calif.
12	Fsh.	2	30	New England Fish Co. (Me.).....	Boston, Mass.....	44 Boston Fish Pier.
13	Tow.	4	100	Independent Towing Co. (Wash.).....	Seattle, Wash.....	Colman Dock.
14	Msc.	2	20	Gustaf Blomgren.....	New York, N. Y.....	16 Arden Street.
15	Pas.	2	30	W. C. Waters.....	Wrangell, Alaska.....	
16	Frt.	16	b 210	Puget Sound Freight Lines (Wash.).....	Tacoma, Wash.....	Grand Trunk Dock, Seattle, Wash.
17	Tow.	1	360	Bank of Pittsburgh National Association (Pa.).....	Pittsburgh, Pa.....	226 Fourth Avenue.
18	Pas.	2	45	Augustin A. Buras.....	New Orleans, La.....	3128 De Soto Street.
19	Frt.	3	60	Maltby Taylor.....	Beaufort, N. C.....	Sealevel, N. C.
20	Fsh.	1	24	George W. Corbett.....	St. Augustine, Fla.....	76 Marine Street.
21	Fsh.	4	16	Mrs. Alfreda Caranna.....	Gulfport, Miss.....	1529 Twenty-ninth Avenue.
22	Fsh.	2	30	Augustus Latourette.....	New York, N. Y.....	47 Gridley Avenue, Mariners Harbor, N. Y.
23	Msc.	1	14	Mrs. Mary A. Charles.....	Ketchikan, Alaska.....	
24	Fsh.	2	18	John R. Drackett.....	New Orleans, La.....	Morgan City, La.
25	Pas.	1	16	Elmer Jader.....	Sault Ste. Marie, Mich.....	Stonington, Mich.
26	Msc.	1	22	Todd Shipbuilding & Dry Dock Co. (Ala.).....	Mobile, Ala.....	Foot Texas Street.
27	Fer.	2	45	William J. Baldwin.....	Detroit, Mich.....	3095 Cadillac Boulevard.
28	Pas.	1	75	Robert M. Groh.....	St. Louis, Mo.....	Chester, Ill.
29	Tow.	1	54	Kinzle Bros. Steamer Line.....	Tampa, Fla.....	Fort Myers, Fla.
30	Pas.	2	90	Griswold Co. (Conn.).....	New London, Conn.....	294 State Street.
31	Frt.	9	200	Citizens Light, Power & Water Co. (Alaska).....	Ketchikan, Alaska.....	
32	Pas.	2	40	Pauline Stevens.....	New York, N. Y.....	Bellmore, N. Y.
33	Fsh.	5	25	Clem Belmont Rorie.....	Los Angeles, Calif.....	722 South Alvarado Street.
34	Fsh.	6	60	John Knaplund.....	Ketchikan, Alaska.....	Box 402.
35	Msc.	3	80	Charles Rodermund.....	New York, N. Y.....	Pier 91, North River
36	Frt.	3	80	Wm. J. Albach.....	San Francisco, Calif.....	Oakland, Calif.
37	Frt.	2	25	W. A. Helne.....	Washington, D. C.....	6501 Third Street NW.
38	Fsh.	1	20	L. W. Warner.....	Juneau, Alaska.....	Seattle, Wash.
39	Tow.	1	32	C. W. Waterman.....	Seattle, Wash.....	1500 Harbor Avenue.
40	Tow.	1	20	White Star Barguing Co. (W. Va.).....	Pittsburgh, Pa.....	Charleston, W. Va.
41	Fsh.	3	20	Simon Kallainen.....	Marquette, Mich.....	R. F. D. Portage Entry, Chassell, Mich.
42	Msc.	1	50	Interlake Engineering Co. (Ohio).....	Cleveland, Ohio.....	Cuyahoga River and Jefferson Street Bridge.
43	Frt.	2	32	E. W. Hitchcock.....	Georgetown, S. C.....	Beneventura, S. C.
44	Pas.	2	37	W. M. Sharlt.....	Apalachicola, Fla.....	General delivery.
45	Frt.	6	300	Standard Oil Co. (Calif.).....	San Francisco, Calif.....	225 Bush Street.
46	Fsh.	2	30	John Carcich.....	New York, N. Y.....	Freeport, N. Y.
47	Pas.	3	25	Benitez Sugar Co.....	San Juan, P. R.....	Vieques, P. R.
48	Cod	9	45	William Thomas.....	Portland, Me.....	South Portland, Me.
49	Fsh.	15	48	Portland Trawling Co. (Me.).....	New York, N. Y.....	1 Fulton Fish Market.
50	Pas.	1	16	Walter Gerrard.....	Washington, N. C.....	Blauts Creek, N. C.
51	Frt.	32	b3,000	Ford Motor Co. (Del.).....	Detroit, Mich.....	Highland Park.
52	Tow.	5	b 480	Wheeling Steel Corporation (Del.).....	Pittsburgh, Pa.....	Wheeling, W. Va.
53	Cod	3	37	Eugene M. Perry.....	Vineyard Haven, Mass.....	Nantucket, Mass.
54	Frt.	7	85	Everett Packing Co. (Wash.).....	Seattle, Wash.....	Foot Bond Street.
55	Fsh.	1	12	William H. Biggs.....	New York, N. Y.....	Sayville, N. Y.
56	Frt.	1	50	Berkley Machine Works (Va.).....	Norfolk, Va.....	Pearl Street, Berkley, Va.
57	Frt.	1	10	J. R. Smith.....	Georgetown, S. C.....	Prince Street.
58	Tow.	2	60	Wagner Tug Boat Co.....	Seattle, Wash.....	Fifteenth Street West and Emerson Street.
59	Oys.	2	65	Harry Sutton.....	Baltimore, Md.....	Perryville, Md.
60	Fsh.	2	70	Libby, McNeill & Libby (Me.).....	Seattle, Wash.....	88 Hamlin Street.
61	Fsh.	7	30	Petersburg Packing Co. (Wash.).....	Petersburg, Alaska.....	
62	Fsh.	3	36	Dunbar Dukate Co. (La.).....	New Orleans, La.....	Canal Bank Building.
63	Cod	4	45	Paul A. Mathison.....	Vineyard Haven, Mass.....	Nantucket, Mass.
64	Tow.	1	40	F. M. Sexson.....	Galveston, Tex.....	2410 Church Street.
65	Fsh.	1	30	John Bernhartsen.....	Tacoma, Wash.....	3412 Pacific Avenue.
66	Fsh.	1	20	John Smith.....	Ketchikan, Alaska.....	Metakatla, Alaska.

* Formerly ga. s. Grey Dawn.

Line No.	Official No.	Signal letters	Rlg	Name of vessel	Tonnage		Register dimensions			When built	Where built
					Gross	Net	Length	Breadth	Depth		
							Feet	Feet	Feet		
1	220785		Ol. s.	Bernice	36	24	50.7	14.8	6.9	1930	Seattle, Wash.
2	222010		Ga. s.	Bernice A.	37	30	54.7	15.4	6.5	1922	do.
3	220684		Ga. s.	Bernice C.	7	6	33.4	13.0	3.3	1920	Stratford, Conn.
4	215202		Ga. s.	Bernice D.	9	9	30.5	9.2	3.6	1915	Peshtigo, Wis.
5	220338		Ol. s.	Bernice E.	12	8	36.1	10.2	5.4	1930	Seattle, Wash.
6	3790		Ga. s.	Bernice Cree.	22	18	46.1	13.5	3.0	1899	Morehead City, N. C.
7	222931		Ga. s.	Bernice Queen.	19	15	49.7	12.7	4.0	1923	Parkley, Va.
8	3824		Ga. s.	Bernice and Belle.	12	12	34.0	12.8	6.4	1900	Friendship, Me.
9	3371		Ga. s.	Bernice A. Odell.	9	8	42.2	13.5	3.2	1887	Patchogue, N. Y.
10	3578		Ga. s.	Bernie and Bessie.	29	27	53.8	15.9	7.3	1893	East Boothbay, Me.
11	202792		Ol. s.	Berrien	132	90	75.5	27.8	8.0	1906	Tompkins Cove, N. Y.
12	224944		Ol. w.	BERRYOTT	45	45	73.3	16.0	4.3	1925	Pittsburgh, Pa.
13	141700		Ga. s.	Bertha	15	14	43.5	12.2	4.0	1901	New Haven, Conn.
14	211204		Ga. s.	Bertha	13	9	39.0	11.6	3.5	1913	Hydaburg, Alaska
15	219039		Ga. s.	Bertha	9	8	31.7	8.8	3.0	1915	Neebish, Mich.
16	220922		Ga. s.	Bertha	29	16	45.4	18.0	5.3	1920	Meridian, Ga.
17	222524		Ga. w.	Bertha	14	9	52.8	10.5	2.6	1922	Fairbanks, Alaska
18	222545		Ga. w.	BERTHA	27	27	63.7	18.0	3.0	1922	Grafton, Ill.
19	225717		Ol. s.	Bertha	17	11	38.0	11.4	6.0	1926	Seattle, Wash.
20	229623		Ga. s.	Bertha	26	9	47.9	12.7	5.0	1930	Plaquemine, La.
21	213982		Ga. s.	Bertha A.	32	21	59.5	16.8	6.7	1916	Thomaston, Me.
22	226053		Ga. s.	Bertha C.	11	11	37.8	12.6	4.4	1926	Mystic, Conn.
23	214195		Ga. s.	Bertha II.	9	6	32.0	10.6	4.0	1916	Cheboygan, Mich.
24	228204		Ga. s.	Bertha K.	8	5	31.4	10.0	4.8	1929	Gig Harbor, Wash.
25	210737		Ga. s.	Bertha M.	6	6	24.4	7.9	3.0	1911	Green Bay, Wis.
26	226511		Ga. s.	Bertha O.	10	6	35.2	10.0	4.7	1927	Seattle, Wash.
27	209099		Ga. s.	Bertha W.	11	9	37.5	11.2	5.0	1910	Manitowoc, Wis.
28	213989		Ga. s.	Bertha Alma.	7	5	32.0	9.6	4.8	1916	Vinalhaven, Me.
29	203649		Ga. s.	Bertha Male.	8	6	42.6	13.5	2.8	1906	Crittenden, Va.
30	2973		Ga. s.	Bertie	59	50	73.3	23.6	5.5	1875	Dorchester Co., Md.
31	216279		Ga. s.	Bertie II.	10	8	34.4	9.2	4.0	1918	Gig Harbor, Wash.
32	3075		Ga. s.	Bertie Bransford.	6	5	29.0	12.7	2.9	1878	Patchogue, N. Y.
33	3648		Ga. s.	Bertie E. Tull.	236	165	125.4	21.8	6.1	1895	Pocomo City, Md.
34	223219		Ga. s.	Bertwill.	24	12	46.9	12.3	4.7	1923	Oregon City, Oreg.
35	225329		Ol. w.	Beryl	20	13	50.0	11.7	2.1	1925	Clarington, Ohio.
36	222970		Ga. s.	Beryl C.	27	18	58.4	16.5	4.7	1923	Wittman, Md.
37	224779		Ol. s.	Beryl E.	99	78	80.9	18.5	9.2	1925	Port Blakely, Wash.
38	226262		Ol. s.	Beryl Marie.	25	13	52.6	14.9	5.4	1925	Laban, Va.
39	226037		Ol. w.	Bessemer	51	28	69.4	16.3	3.0	1926	Antiquity, Ohio.
40	218155	LRHM	El. s.	BESSEMER	4,762	2,927	264.9	51.0	29.5	1919	Gloucester City, N. J.
41	227057		Ol. s.	Bessemer	69	47	66.5	18.2	8.9	1927	Tacoma, Wash.
42	229349		Ol. s.	Besser	10	7	36.2	10.7	4.2	1930	Oakland, Calif.
43	3344		Ga. s.	Bessie	16	15	37.9	14.0	4.3	1886	Nonak, Conn.
44	3623		Ga. s.	Bessie	9	6	27.4	12.0	3.8	1892	Port Republic, N. J.
45	3880		Ga. s.	Bessie	9	6	35.3	9.2	3.2	1900	James Island, S. C.
46	204523		Ga. s.	Bessie	13	8	50.5	9.9	4.0	1907	Bellingham Wash.
47	213427		Ga. s.	Bessie	43	29	56.8	18.5	6.7	1915	Baltimore, Md.
48	213948		Ol. s.	Bessie	24	21	45.0	15.0	5.4	1916	Nyack, N. Y.
49	224182		Ol. s.	Bessie	19	13	46.0	13.0	5.2	1924	Winthrop, Mass.
50	225350		Ga. s.	Bessie	8	6	30.2	7.0	3.9	1926	Memphis, Tenn.
51	224718		Ga. s.	Bessie C.	9	6	38.5	10.8	4.5	1925	Williamstown, N. J.
52	222525		Ga. s.	Bessie D.	21	14	50.2	13.9	2.2	1922	Tanana, Alaska.
53	224597		Ga. s.	Bessie D.	12	8	36.9	12.3	4.9	1925	Amesbury, Mass.
54	212713		Ol. s.	Bessie E.	11	7	33.9	13.7	4.2	1914	Thunderbolt, Ga.
55	211684		Ga. s.	Bessie F.	9	6	36.5	10.1	3.9	1911	Boston, Mass.
56	229123		Ga. s.	Bessie H.	19	13	53.6	13.9	4.4	1925	Susan, Va.
57	202066		Ga. s.	Bessie L.	14	8	50.2	13.5	5.3	1905	Lubec, Me.
58	222836		Ga. s.	Bessie L.	28	19	57.2	15.2	5.1	1923	Amburg, Va.
59	220280		Ga. s.	Bessie M.	13	10	38.9	11.2	5.1	1920	Seattle, Wash.
60	221889		Ga. s.	Bessie M.	10	8	38.0	10.3	2.6	1921	Sealevel, N. C.
61	214046		Ga. s.	Bessie R.	6	6	32.0	11.0	2.8	1906	Elizabeth City, N. C.
62	145326		Ga. s.	Bessie V.	8	6	32.0	13.6	3.0	1883	Patchogue, N. Y.
63	3174		Ga. s.	Bessie Lafayette.	17	12	59.3	15.3	3.6	1881	Crisfield, Md.
64	211829		Ga. s.	Bessie Louise.	16	14	37.2	10.8	3.4	1913	Detroit Harbor, Wis.
65	3699		Ga. s.	Bessie May.	9	6	41.3	14.4	3.3	1896	Sharptown, Md.
66	3733		Ol. s.	Bessie M. Lewis.	38	24	60.6	18.7	5.1	1897	Baltimore, Md.
67	223460		Ol. s.	Best	15	10	73.7	18.1	2.6	1923	Mulat, Fla.
68	202697		Ga. s.	Beth	10	9	41.8	12.4	3.0	1905	Cove, Tex.
69	226684		Ga. s.	Bethlehem	19	8	44.0	14.6	7.1	1929	Thomaston, Me.
70	228265		Ga. s.	Bethlehem Two.	10	7	37.4	9.2	4.6	1917	Mare Island, Calif.
71	225791		Ga. s.	Bethlehem Three.	12	9	35.5	10.7	5.0	1926	Boston, Mass.

¹ Formerly ga. s. (a) Eversley Childs.
^b Valvoline.
² Formerly schooner Leah A. Wedmore.

³ Formerly (a) Ga. y. Bertha A.
^b British ga. s. Bertha A.
^c Formerly ga. s. Mary H.

Line No.	Service	Crew	Horse-power	Name of owner	Home port	Address of owner
1	Fsh.	6	65	L. O. Sunde	Ketchikan, Alaska	Seattle, Wash.
2	Fsh.	8	55	Elling Arentsen	do.	do.
3	Fsh.	1	40	Henry E. Fordham	Bridgeport, Conn.	Stratford, Conn.
4	Fsh.	3	15	Louis J. Gamlin	Milwaukee, Wis.	315 Alameda Street, Mari- nette, Wis.
5	Fsh.	2	20	Alfred E. Edwards	Ketchikan, Alaska	Box 1472.
6	Frt.	2	24	Theodore R. Bell	Beaufort, N. C.	Marshallberg, N. C.
7	Frt.	2	24	Willie G. Parks	Cape Charles, Va.	Tangler, Va.
8	Frt.	2	7	Hume K. Nolan	Pittsburgh, Pa.	Hinton, W. Va.
9	Msc.	1	16	George H. Odell, Jr.	New York, N. Y.	Patchogue, N. Y.
10	Cod	5	24	Portland Fish Co. (Me.)	Portland, Me.	46 Customhouse Wharf.
11	Frt.	4	180	Elwyn G. B. Riley	New York, N. Y.	1060 Park Avenue.
12	Tow.	2	120	Stewart Sand Co. (Mo.)	Kansas City, Mo.	City Bank Building.
13	Oys.	2	40	W. H. Lang	Cape Charles, Va.	Accomac, Va.
14	Fsh.	2	20	Mike George	Ketchikan, Alaska	Hydaburg, Alaska.
15	Frt.	1	15	Ambrose E. Thibert	Marquette, Mich.	Baie De Wasal, Mich.
16	Frt.	2	36	Geo. W. Lowden, Estate of	Savannah, Ga.	210 West Bay Street.
17	Pas.	1	20	George C. Moody	Seward, Alaska	Fairbanks, Alaska.
18	Pas.	1	20	Otto Lungwitz	St. Louis, Mo.	Whittenberg, Mo.
19	Fsh.	4	25	Marcus Otnes	Seattle, Wash.	2250 West Sixtieth Street.
20	Tow.	3	80	William Watson	New Orleans, La.	Flaquemine, La.
21	Fsh.	5	65	Albert Cook	New York, N. Y.	427 Eightieth Street (B).
22	Fsh.	2	40	Nathaniel Culver	New London, Conn.	Stonington, Conn.
23	Fsh.	2	20	O. S. Holland	Port Huron, Mich.	Cheboygan, Mich.
24	Fsh.	2	20	Harold Ross	Ketchikan, Alaska	
25	Fsh.	2	7	Joseph Gantz	Milwaukee, Wis.	Green Bay, Wis.
26	Fsh.	2	16	Ernst Emil Olson	Seattle, Wash.	4451 Twenty-sixth Avenue West.
27	Fsh.	2	30	A. D. Shawl	Grand Haven, Mich.	Cheboygan, Mich.
28	Cod	1	15	George H. Bunker	Rockland, Me.	Matineus, Me.
29	Frt.	2	10	Wm. J. Bagnall	Norfolk, Va.	Hobson, Va.
30	Frt.	4	75	John J. Crouch	Baltimore, Md.	Rock Hall, Md.
31	Fsh.	1	10	William Miller	Juneau, Alaska	Douglas, Alaska.
32	Frt.	1	18	Vincent Satkowski	New York, N. Y.	Greenport, N. Y.
33	Frt.	8	60	G. F. Horsmon	Baltimore, Md.	411 Warren Road.
34	Fsh.	1	200	W. W. McFarland	Portland, Oreg.	Oregon City, Oreg.
35	Pas.	2	10	J. M. Jackson	Cincinnati, Ohio	Sardo, Ohio.
36	Frt.	2	22	Raymond L. Harrison	Cambridge, Md.	Sherwood, Md.
37	Fsh.	6	165	Alaska Pacific Salmon Corporation (Del.)	Ketchikan, Alaska	
38	Frt.	1	35	J. C. Miller	Norfolk, Va.	Susan, Va.
39	Tow.	1	85	Earl Webster	Pittsburgh, Pa.	C/o 8 Market Street.
40	Tnk.	27	1,800	Atlantic Refining Co. (Pa.)	Philadelphia, Pa.	260 South Broad Street.
41	Fsh.	9	150	Antonio Marinkovich	Los Angeles, Calif.	48 West Eleventh Street, San Pedro, Calif.
42	Fsh.	1	b 25	Per A. Anderson	San Francisco, Calif.	214 Jackson Street.
43	Msc.	1	20	Leonard Patrick	New York, N. Y.	Glen Cove, N. Y.
44	Pas.	2	12	Gustave Haury	Philadelphia, Pa.	Camden, N. J.
45	Fsh.	2	12	Alex Rivers	Charleston, S. C.	Wando, S. C.
46	Tow.	4	40	L. P. Schruder	Seattle, Wash.	Port Stanley, Wash.
47	Frt.	2	35	Phoenix Fuel Supply Corporation (N. Y.)	New York, N. Y.	55 West Forty-second Street
48	Msc.	4	35	Adolph Cohn	do.	do.
49	Cod	5	45	Charles Sutera	Boston, Mass.	21 Moon Street.
50	Tow.	1	45	R. C. Whitnel, Jr.	Memphis, Tenn.	Dyersburg, Tenn.
51	Pas.	1	200	Thomas E. Chew	Philadelphia, Pa.	Dorchester, N. J.
52	Msc.	1	20	E. P. Allard	Seward, Alaska	Fairbanks, Alaska.
53	Fsh.	4	35	Axel Larson	New York, N. Y.	2870 East Twenty-third Street (B).
54	Tow.	2	45	Florida Lighterage Co. (Fla.)	Jacksonville, Fla.	Durkee Building.
55	Fsh.	1	21	Charles Morrison	New York, N. Y.	West Hempstead, N. Y.
56	Fsh.	6	35	C. R. Hudgins	Newport News, Va.	Susan, Va.
57	Frt.	2	27	E. A. Holmes Packing Co. (Me.)	Eastport, Me.	7 Madison Street.
58	Frt.	1	36	Harry H. Lloyd	Norfolk, Va.	Blakes, Va.
59	Fsh.	2	18	Astoria & Puget Sound Canning Co. (Wash.)	Seattle, Wash.	South Beilingham, Wash.
60	Frt.	1	20	W. H. Mason	Beaufort, N. C.	Oriental, N. C.
61	Msc.	1	10	George E. Seaman	New York, N. Y.	Freeport, N. Y.
62	Msc.	2	15	Charles L. Adams	do.	Bay Shore, N. Y.
63	Oys.	2	8	Francis A. Kendrick	Annapolis, Md.	Crossroads, Md.
64	Fsh.	2	28	Clarence T. Maudrie	Sault Ste. Marie, Mich.	Naubinway, Mich.
65	Frt.	5	12	James Thomas	Baltimore, Md.	1739 Belt Avenue.
66	Pas.	2	14	M. F. Torskey	Manteo, N. C.	Elizabeth City, N. C.
67	Fer.	3	45	George F. Kinzie	Tampa, Fla.	Fort Myers, Fla.
68	Frt.	1	21	Cecil V. Stines	Galveston, Tex.	Anahuac, Tex.
69	Cod	4	65	Manuel Avilla	New Bedford, Mass.	12 Elizabeth Street.
70	Msc.	1	40	Bethlehem Shipbuilding Corporation (Del.)	Boston, Mass.	East Boston, Mass.
71	Msc.	2	35	do.	do.	do.

¹ Formerly ga. s. Twin Brothers.
² Formerly U. S. Navy hull No. 2811.

³ Formerly ga. s. Abie's Irish Rose.

Line No.	Official No.	Signal letters	Rlg	Name of vessel	Tonnage		Register dimensions			When built	Where built
					Gross	Net	Length	Breadth	Depth		
							Feet	Feet	Feet		
1	213165		Ga. s.	BETHLEHEM TEN.	146	99	107.8	21.5	7.1	1915	Wilmington, Del.
2	145445		Ga. s.	Bethlehem Eleven	16	16	46.0	16.0	3.6	1886	South Oyster Bay, N. Y.
3	161708		Ol. s.	Bethulla	52	18	81.4	16.1	8.4	1893	Boston, Mass.
4	210780		Ga. s.	Betsy	8	5	31.0	9.5	4.2	1912	Seattle, Wash.
5	212372		Ga. w.	Betsey Ann	13	11	64.8	17.3	1.8	1914	Clarington, Ohio.
6	222530		Ga. s.	Bettle B.	15	12	47.9	9.8	5.2	1910	Brooklyn, N. Y.
7	3450		Ga. s.	Bettle May	7	7	34.0	13.0	3.2	1839	Liverpool, Tex.
8	214323		Ol. s.	Bettina	120	66	102.6	21.9	10.3	1916	Gloucester, Mass.
9	201370		Ol. s.	Betty	19	17	51.5	13.3	3.7	1904	Astoria, Ore.
10	210103		Ga. s.	Betty	22	15	43.0	13.0	5.2	1912	Seattle, Wash.
11	214829		Ga. s.	Betty	9	9	35.0	10.2	3.8	1916	Ventnor, N. J.
12	221017		Ga. s.	Betty	16	11	43.5	12.7	4.2	1920	Wrangell, Alaska
13	222057		Ol. s.	Betty	47	32	61.9	15.5	7.1	1922	Tacoma, Wash.
14	223415		Ol. s.	Betty	84	68	62.7	18.2	4.5	1923	Galveston, Tex.
15	224872		Ol. s.	Betty	24	16	51.9	13.4	5.2	1924	South Jacksonville, Fla.
16	226268		Ga. s.	Betty	8	7	27.0	8.6	3.0	1923	Marinette, Wis.
17	226754		Ol. w.	BETTY	268	268	125.9	26.6	6.0	1927	Neville Island, Pa.
18	226870		Ga. s.	Betty	17	11	37.1	12.1	3.7	1927	Norfolk, Va.
19	226881		Ol. s.	Betty	108	73	85.0	21.4	9.4	1927	Somerset, Mass.
20	227270		Ga. s.	Betty	10	6	35.0	10.2	4.8	1928	Seattle, Wash.
21	228067		Ga. c.	Betty	23	23	60.0	16.0	2.8	1925	Pittsburgh, Pa.
22	225524		Ol. s.	Betty B.	43	23	59.0	18.0	7.4	1926	San Diego, Calif.
23	224689		Ol. s.	Betty C.	14	9	33.2	10.5	3.8	1924	Charlevoix, Mich.
24	225375		Ga. s.	Betty D.	8	6	33.6	9.4	4.5	1926	Anacortes, Wash.
25	3681		Ga. s.	Betty E.	14	11	39.4	13.3	3.7	1896	Patchogue, N. Y.
26	226360		Ol. s.	Betty J.	45	31	57.7	14.9	7.3	1927	Seattle, Wash.
27	225376		Ga. w.	Betty L.	10	10	48.1	12.0	2.0	1926	Hannibal, Mo.
28	221463		Ga. s.	Betty O.	29	20	58.0	17.1	5.7	1921	Los Angeles, Calif.
29	224922		Ga. s.	Betty S.	12	10	38.6	8.3	3.6	1925	Ketchikan, Alaska
30	226660		Ga. s.	Betty V.	7	6	34.7	9.5	3.6	1915	Mayette, N. J.
31	227928		Ol. s.	Betty Ann	11	7	34.8	12.5	4.6	1928	Astoria, Ore.
32	228592		Ol. s.	Betty Ann	16	10	39.4	14.5	5.5	1929	Baltimore, Md.
33	227349		Ga. s.	Betty & Jean	10	7	41.5	12.2	3.5	1928	Barcelona, N. Y.
34	217896		Ga. s.	Betty Earles	28	23	59.5	15.6	5.3	1919	Bellingham, Wash.
35	226293		Ol. s.	Betty Jane	50	34	58.1	16.0	7.6	1927	Seattle, Wash.
36	228384		Ol. s.	BETTY JEAN	16	12	36.3	9.3	4.8	1929	Grafton, Ill.
37	228537		Ga. s.	Betty Jean	8	6	29.5	11.0	4.3	1929	Barnegat, N. J.
38	226084		Ol. s.	Bettylou	13	9	37.1	12.2	6.2	1926	Seattle, Wash.
39	228967		Ga. s.	Betty Ross	10	8	36.1	9.0	4.4	1929	Juneau, Alaska
40	223701		Ol. s.	Betty Wright	41	34	75.9	18.0	4.0	1921	Clarington, Ohio.
41	10420		Ol. s.	Betty I. Conway	123	84	90.0	27.5	6.3	1866	Stony Point, N. Y.
42	225268		Ol. s.	Betsy C.	15	10	39.6	12.8	6.0	1925	Mystic, Conn.
43	225014		Ga. s.	Beuclair	14	12	48.0	10.7	3.9	1952	Morris Heights, N. Y.
44	3728		Ol. s.	Beulah	13	11	41.7	12.0	4.3	1897	Mount Pleasant, S. C.
45	224471		Ga. s.	Beulah	17	14	34.5	12.5	3.8	1925	Brunswick, Ga.
46	226929		Ga. s.	Beulah	7	6	33.6	9.7	4.0	1904	Nesco, N. J.
47	227602		Ga. s.	Beulah	7	5	30.8	9.4	4.5	1928	Hoonah, Alaska
48	136827		Ga. s.	Beulah M.	17	8	47.2	14.8	3.9	1900	Pocomoke City, Md.
49	3543		Ga. s.	Beulah Maud	12	7	35.5	12.1	6.3	1892	North Haven, Me.
50	3204		Ga. s.	Beulah C. Phoebus	12	5	52.0	16.0	3.4	1884	Tangler, Md.
51	221153		Ga. s.	Beverly N.	9	5	37.5	12.0	2.9	1921	Barcelona, N. Y.
52	227399		Ol. s.	Beverly T.	12	5	32.9	12.1	3.6	1920	Berwick, La.
53	220637	MBNII	Ol. s.	BIDWELL	7,050	4,339	431.0	59.2	33.3	1920	Baltimore, Md.
54	228300		Ol. s.	Big Chief	13	9	44.8	14.0	3.3	1929	Port Clinton, Ohio.
55	227139		Ol. s.	Big Crop	40	26	60.0	14.4	5.3	1927	Norfolk, Va.
56	167379		Ga. w.	Big Joe	35	35	64.0	20.0	3.6	1918	Wabasha, Minn.
57	227518		Ga. s.	Big JOE	10	7	40.1	7.7	3.0	1928	Memphis, Tenn.
58	226144		Ga. s.	Big Mac	29	15	49.2	15.0	3.3	1923	Plaquemine, La.
59	209956		Ol. s.	Big Peder	18	12	41.8	11.7	4.0	1911	Green Bay, Wis.
60	215414		Ga. s.	Big Sam	9	6	29.8	9.3	4.0	1917	Ketchikan, Alaska
61	214200		Ol. s.	Biljo	25	17	49.0	13.3	5.8	1916	San Diego, Calif.
62	3868		Ga. s.	Biljou	28	23	50.5	13.7	7.1	1900	Wollaston, Mass.
63	215637		Ga. s.	Bilbao	11	9	37.2	10.1	4.3	1916	Weehawken, N. J.
64	216624		Ga. s.	Bill	11	7	37.5	10.2	5.1	1918	Seattle, Wash.

¹ Formerly ga. s. Marion.

² Formerly schooner Two Brothers.

³ Formerly ga. s. Varuna.

⁴ Formerly U. S. Navy ga. s. 986.

Line No.	Service	Crew	Horse-power	Name of owner	Home port	Address of owner
1	Frt.	4	150	Bethlehem Shipbuilding Corporation (Del.)	Wilmington, Del.	Foot West Street.
2	Wld.	2	16	do	Boston, Mass.	East Boston, Mass.
3	Cod.	8	45	Salvatore Cureuru	do	Gloucester, Mass.
4	Tow.	1	20	J. F. Thompson	Juneau, Alaska	General Delivery.
5	Tow.	1	20	Howard H. Hastings	Pittsburgh, Pa.	Wheeling, W. Va.
6	Fsh.	2	40	Roger Cooper	Philadelphia, Pa.	Ocean City, N. J.
7	Fsh.	2	20	A. M. MacDaniel	Corpus Christi, Tex.	220 Broadway.
8	Cod.	18	120	John Chisholm Vessels Co. (Mass.)	Gloucester, Mass.	35 Wharf Street.
9	Fsh.	2	75	A. T. Horrocks	Seattle, Wash.	1018 West Blaine Street.
10	Fsh.	4	30	Hans A. Anderson	Petersburg, Alaska	
11	Pas.	1	18	Ernest Miller	Philadelphia, Pa.	Ventnor, N. J.
12	Fsh.	2	50	F. S. Barnes	Wrangell, Alaska	Lake Bay, Alaska.
13	Fsh.	6	65	San Juan Fishing & Packing Co. (Wash.)	Seward, Alaska	
14	Frt.	4	60	Inland Waterways Transportation Co. (S. C.)	Georgetown, S. C.	
15	Tow.	3	75	Robert J. McArdle	Miami, Fla.	C/o Hotel Alhambra.
16	Fsh.	3	b 8	Nels Jepsen	Milwaukee, Wis.	29 Bay Shore Street, Mari- nette, Wis.
17	Tow.	4	480	Keystone Sand & Supply Co. (Pa.)	Pittsburgh, Pa.	300 Pennsylvania Avenue.
18	Pas.	2	24	James H. Blake	Annapolis, Md.	Waterbury, Md.
19	Tow.	8	360	Goodwin-Gallagher Sand and Gravel Corporation (N. Y.)	New York, N. Y.	21 East Fortieth Street.
20	Fsh.	2	18	Jullus Carlson	Seattle, Wash.	3211 West Seventy-third Street.
21	Fer.	1	18	John Crouch	Pittsburgh, Pa.	Ferry Road, Fredericktown, Pa.
22	Fsh.	4	85	H. M. Shanklin	San Diego, Calif.	C/o John-Hopkins, foot Crosby Street.
23	Fsh.	4	33	Mike Cull	Grand Haven, Mich.	St. James, Mich.
24	Fsh.	1	16	J. R. Haddon	Seattle, Wash.	Anacortes, Wash.
25	Msc.	1	24	Ralph Van Nostrand	New York, N. Y.	Bahylon, N. Y.
26	Fsh.	4	b 90	Alltak Fish Co. (Wash.)	Seward, Alaska	Alltak (p. o. Kodiak), Alaska
27	Tow.	1	32	Lawson Coal & Sand Co. (Mo.)	St. Louis, Mo.	Hannibal, Mo.
28	Pas.	2	120	Wilmington Transportation Co. (Calif.)	Los Angeles, Calif.	Catalina Terminal.
29	Msc.	1	30	J. S. Pitcher	Ketchikan, Alaska	
30	Pas.	1	10	Frank A. Morey	Philadelphia, Pa.	Tuckerton, N. J.
31	Tow.	1	75	W. J. Kerry & Co. (Oreg.)	Astoria, Oreg.	Kerry, Oreg.
32	Frt.	1	50	Robt. B. Wathen	Baltimore, Md.	Pier 4, East Pratt Street.
33	Fsh.	4	70	H. C. Lant	Buffalo, N. Y.	Westfield, N. Y.
34	Tow.	3	80	Tacoma Tug & Barge Co. (Wash.)	Tacoma, Wash.	Shaffer Terminal Dock No. 1.
35	Fsh.	8	90	Leonard Pedersen	Seattle, Wash.	5334 Seventh Avenue NE.
36	Tow.	1	45	Luxora Cooperage Co. (Mo.)	Memphis, Tenn.	Luxora, Ark.
37	Pas.	1	24	Edmund B. Ridgway	Philadelphia, Pa.	Barnegat, N. J.
38	Tow.	3	60	Hawaiian Dredging Co. (Hawaii)	Honolulu, Hawaii	Kaahumanu and Merchant Streets.
39	Msc.	1	b 75	Louise Hoxie	Juneau, Alaska	
40	Tow.	1	90	Clarence Crimmel	Pittsburgh, Pa.	New Martinsville, W. Va.
41	Frt.	8	140	Harvey H. Conway, jr.	Cambridge, Md.	406 Race Street.
42	Fsh.	2	40	Christensen Christensen	New London, Conn.	Noank, Conn.
43	Pas.	2	25	Louis D. Cone	New York, N. Y.	Crafton & River Side Ave- nue.
44	Tow.	1	36	Frank McCabe	Charleston, S. C.	114 Rutledge Avenue.
45	Fsh.	2	12	A. B. Trotter	Apalachicola, Fla.	Stephensville, Fla.
46	Pas.	1	25	Elwood P. Jones	Philadelphia, Pa.	Tuckerton, N. J.
47	Fsh.	1	10	O. K. Rude	Sitka, Alaska	Hoonah, Alaska.
48	Frt.	1	31	Chatham Oyster Co. (Ga.)	Beaufort, S. C.	Box 319.
49	Cod.	3	10	Forrest A. Bickford	Gloucester, Mass.	16 Fremont Street.
50	Oys.	6	12	James R. Robinson	Wilmington, Del.	Seaford, Del.
51	Fsh.	4	50	John H. Nichols	Erie, Pa.	120 West Second Street.
52	Tow.	2	30	Oyster Shell Products Co. (N. Y.)	New Orleans, La.	Berwick, La.
53	Tnk.	38	b 2,800	Sun Oil Co. (N. J.)	Philadelphia, Pa.	1608 Walnut Street.
54	Fsh.	1	45	Oscar P. Lay	Sandusky, Ohio	Care Lay Brothers, Railroad Street.
55	Frt.	1	60	D. T. Bowden	Wilmington, N. C.	Care Armour Fertilizer Works, Murchison Build- ing.
56	Fer.	1	16	City of Wabasha	St. Paul, Minn.	Wabasha, Minn.
57	Pas.	1	28	Joe Sailors	Memphis, Tenn.	309 West Illinois Street.
58	Tow.	3	42	Moorman Oar Factory	New Orleans, La.	Plaquemine, La.
59	Fsh.	4	24	Jens Hansen	Milwaukee, Wis.	Washington Island, Wis.
60	Fsh.	2	16	Thomas Miettlinon	Juneau, Alaska	
61	Fsh.	1	60	Edward E. Meyers	San Diego, Calif.	535 E Street.
62	Pas.	3	75	Bjou Fishing Boat Co. (N. Y.)	New York, N. Y.	99 Warren Street.
63	Frt.	1	25	E. Urquidil	Norfolk, Va.	Phoebus, Va.
64	Fsh.	2	25	Columbia River Smoked Fish Co. (N. Y.)	New York, N. Y.	174 North Eleventh Street (B).

† Formerly ol. s. Thomas J.

• Formerly sch. George S. Allison.

† Formerly ga. s. Etta Brudis.

Line No.	Official No.	Signal letters	Rig	Name of vessel	Tonnage		Register dimensions			When built	Where built
					Gross	Net	Length	Breadth	Depth		
1	225239		Ga. s.	Bill	11	8	40.3	12.0	2.4	1925	Burnside, Ky.
2	224840		Ga. s.	Bill, jr.	14	13	49.0	16.0	2.5	1925	Point Washington, Fla.
3	223160		Ga. s.	Bill No. 1	11	8	37.2	9.3	5.0	1918	New York, N. Y.
4	217300		Ga. s.	Bill Kettner	55	37	58.0	19.7	7.0	1918	San Diego, Calif.
5	218491		Ga. s.	Billee B.	10	8	34.0	9.6	4.0	1912	New Baltimore, N. Y.
6	212023		Ga. s.	Billeo	8	6	30.4	8.6	3.0	1914	Miami, Fla.
7	222093		Ga. s.	Billee B.	14	11	35.0	12.0	6.1	1922	Mystic, Conn.
8	215083		Ga. s.	Billee M.	17	14	39.6	12.3	4.7	1917	Winslow, Wash.
9	225815		Ga. s.	Billee O.	32	12	49.5	13.4	5.2	1923	Mobile, Ala.
10	93281		Ol. s.	Billee W.	7	5	40.6	9.0	3.7	1902	Whatcom, Wash.
11	229714		Ol. s.	Billee Ann.	17	9	42.0	12.2	4.5	1929	Morgan City, La.
12	214430		Ga. s.	Billie Burke	22	15	43.7	12.9	5.6	1916	Seattle, Wash.
13	210604		Ga. s.	Billiken	12	11	50.0	13.6	3.0	1910	Calro, Ill.
14	137049		Ga. s.	Billy	19	13	43.0	16.0	4.8	1902	Tottenville, N. Y.
15	224272		Ga. s.	Billy	16	12	41.4	12.7	0.1	1924	Bay Point, Fla.
16	229426		Ga. s.	Billy	20	13	47.8	14.0	4.2	1930	Houghton, Wash.
17	206592		Ga. s.	Billy B.	9	8	33.3	9.6	4.0	1907	Clinton, Ohio.
18	215830		Ga. s.	Billy G.	11	7	36.2	11.2	3.2	1917	Sitka, Alaska.
19	222982		Ga. s.	Billy Boy	14	9	38.5	14.5	4.3	1923	New York, N. Y.
20	224547		Ol. s.	Billy Moore	16	10	48.5	12.6	4.9	1925	Prosper, Ore.
21	227041		Ga. s.	Blorka	18	15	41.8	11.9	4.4	1927	Sitka, Alaska.
22	224821		Ga. s.	Bird Island	11	8	40.3	11.4	3.8	1925	Corpus Christi, Tex.
23	3522		Ga. s.	Birdle & Etta	7	5	30.9	12.7	3.4	1894	Bay Shore, N. Y.
24	219384		Ga. s.	Biscayne	13	9	54.6	16.2	2.9	1919	Palm Beach, Fla.
25	218451		Ga. s.	Bishop	10	10	28.6	13.0	2.9	1885	Patchogue, N. Y.
26	221414		Ga. w.	Bit-O-Pleasure	7	6	32.0	8.0	1.5	1921	Frankfort, Ky.
27	212814		Ga. s.	Bivalve	14	12	32.2	15.6	4.2	1914	Tottenville, N. Y.
28	224873		Ol. s.	Bivalve	23	12	53.0	16.3	4.1	1925	Rescue, Va.
29	209447		Ga. s.	Blackhawk	10	9	31.0	9.8	3.8	1911	Green Bay, Wis.
30	205973		Ga. s.	Black Bird	15	10	40.0	12.0	5.0	1908	Irvington, Va.
31	216495		Ol. s.	Black Diamond	29	7	64.6	15.9	5.8	1918	East Machias, Me.
32	2418		Ga. s.	Black Eagle	21	19	49.6	14.0	5.4		Unknown
33	224374		Ga. s.	Black Gold	15	10	59.0	12.2	4.3	1924	West Norfolk, Va.
34	218397		Ga. s.	Black Hawk	13	13	48.0	10.2	2.2	1919	Parkersburg, W. Va.
35	217413		Ol. s.	Black Tom	46	36	60.3	16.6	7.2	1918	Port Byron, N. Y.
36	229346		Ga. s.	Blacky	7	7	30.6	8.8	3.2	1930	Kansas City, Mo.
37	225340		Ga. w.	Blair	13	10	41.1	8.0	2.1	1926	Ludon, Tenn.
38	3901		Ga. s.	Blanch	10	8	46.2	13.0	2.7	1899	Beaufort, British Columbia.
39	3328		Ga. s.	Blanche	19	17	45.0	17.2	4.3	1857	Greenville, N. J.
40	210687		Ga. s.	Blanche	9	6	40.0	9.8	3.4	1912	Enoch, Va.
41	212589		Ga. s.	Blanche	8	8	36.2	9.6	2.4	1914	Williston, N. C.
42	214780		Ga. s.	Blanche	10	7	45.7	11.7	3.8	1916	Palmer, Md.
43	218297		Ga. s.	Blanche	7	6	27.9	8.2	6.7	1919	Marquette, Mich.
44	224785		Ol. s.	Blanche	47	32	61.5	16.4	6.8	1925	Seattle, Wash.
45	206740		Ga. s.	Blanche A.	10	6	32.2	11.8	6.0	1909	Friendship, Me.
46	219376		Ga. s.	Blanche P.	12	11	36.0	11.2	2.4	1909	Chauvin, La.
47	229288		Ga. s.	Blanche R.	31	21	48.9	15.2	6.3	1930	New Bedford, Mass.
48	223697		Ol. s.	Blanche W.	15	10	59.5	13.0	4.0	1924	Los Angeles, Calif.
49	3659		Ol. s.	Blanche and Ida	14	13	37.3	14.8	5.9	1895	East Boothbay, Me.
50	3669		Ga. s.	Blanche Eaton	9	9	27.5	10.5	6.1	1895	Friendship, Me.
51	227910		Ga. s.	Blanche Gillies	16	12	42.4	12.6	4.4	1928	Sebasco, Me.
52	203319		Ga. s.	Blanche Viola Goss	10	7	32.6	11.9	4.8	1906	Bath, Me.
53	218642		Ga. s.	Blanchie	8	6	32.0	9.6	4.4	1919	Seattle, Wash.
54	224674		Ol. s.	Blanco	18	12	40.8	12.6	6.3	1925	Oig Harbor, Wash.
55	225385		Ol. s.	Blanco	36	24	52.5	14.4	7.0	1926	Seattle, Wash.
56	3405		Ga. s.	Blonde	15	7	41.4	11.8	4.5	1888	East Boston, Mass.
57	220539		Ol. s.	Bloomfield	98	61	64.6	24.0	6.3	1920	Antioch, Calif.
58	220492		Ga. s.	Blue Bell	7	5	38.4	10.9	2.5	1919	Brooklyn, N. Y.
59	222757		Ga. s.	Blue Bird	7	6	32.0	10.0	4.1	1923	Fajardo, P. R.
60	224982		Ga. s.	Bluebird	9	7	33.1	9.2	4.5	1925	Ketchikan, Alaska
61	229764		Ol. s.	Blue Fin	83	43	81.5	18.7	7.6	1930	San Diego, Calif.
62	228610		Ga. s.	Blue Heron	18	8	42.0	13.3	6.4	1924	Friendship, Me.
63	3839		Ol. s.	Blue Jay	18	12	43.9	13.0	6.2	1900	Fall River, Mass.
64	228716		Ga. s.	Blue Jay	14	9	32.1	11.0	3.2	1920	San Francisco, Calif.
65	228330	MHFN	Ol. s.	BLUK SUNOCO	1,588	932	245.5	43.1	19.2	1929	Chester, Pa.
66	228973		Ol. w.	Blue Wing	51	29	64.0	15.4	2.5	1929	Keokuk, Iowa
67	228713		Ol. s.	Bo.	13	9	36.8	10.9	5.4	1929	Seattle, Wash.
68	224009		Ga. s.	Bob	7	6	32.2	10.3	3.4	1924	Beachhaven, N. J.
69	224159		Ol. w.	Bob	39	29	69.7	13.8	3.0	1924	Nashville, Tenn.
70	214111		Ga. s.	Bob C.	7	6	28.0	8.1	3.3	1914	St. James, Mich.

¹ Formerly U. S. Navy st. s. No. 1442.

² Formerly ga. s. Mocking Bird.

Line No.	Service	Crew	Horse-power	Name of owner	Home port	Address of owner
1	Frt.	2	30	John Oldham	Louisville, Ky.	Burnside, Ky.
2	Fer.	1	24	W. H. Ward	Pensacola, Fla.	Point Washington, Fla.
3	Fsh.	2	25	Earnest E. Rayner	Seattle, Wash.	2558 Dexter Avenue.
4	Frb.	8	200	City of San Diego Fire Department	San Diego, Calif.	Tenth and B Streets.
5	Pas.	1	36	Charles McNally	Albany, N. Y.	Saugerties, N. Y.
6	Pas.	1	12	H. K. Doles	Miami, Fla.	75 Southwest Eleventh Street.
7	Fsh.	1	24	Clarence Willcox	New London, Conn.	Mystic, Conn.
8	Fsh.	1	16	Nakat Packing Corporation (N. Y.)	Ketchikan, Alaska	
9	Tow.	3	100	N. H. Oswell	Mobile, Ala.	56 St. Michael Street.
10	Tow.	2	36	C. W. Waterman	Seattle, Wash.	1500 Harbor Avenue SW.
11	Tow.	3	75	Boudreaux and Le Blanc (La.)	New Orleans, La.	Morgan City, La.
12	Fsh.	1	40	Charles A. Johnson	Seattle, Wash.	83 Madison Street.
13	Pas.	2	25	Stanley Bauer	St. Louis, Mo.	Golconda, Ill.
14	Frt.	2	25	Erie Basin Towing and Hoisting Co. (N. Y.)	New York, N. Y.	25 Broadway.
15	Fsh.	6	24	E. E. Saunders & Co. (Fla.)	Pensacola, Fla.	Palatof Street Wharf.
16	Fsh.	8	175	Pioneer Packing Co. (Wash.)	Seward, Alaska	Seattle, Wash.
17	Fsh.	1	30	Irving O. Baldwin	New Haven, Conn.	Branford, Conn.
18	Fsh.	1	12	James D. Jackson	Juneau, Alaska	
19	Frt.	1	40	Minnie McDonald	New York, N. Y.	109 East One hundred and twenty-third Street.
20	Tow.	1	65	Moore Mill & Lumber Co. (Oreg.)	Marshfield, Oreg.	San Francisco, Calif.
21	Fsh.	1	18	Rudolph Walton	Sitka, Alaska	
22	Pas.	2	60	S. H. Pitts	Corpus Christi, Tex.	315 Star Street.
23	Fsh.	1	30	Leonardo Romano	New York, N. Y.	524 East Twelfth Street.
24	Pas.	2	45	Dixie Transportation Co. (Fla.)	Miami, Fla.	Pier 8, City Yacht Basin.
25	Frt.	1	12	Robert E. Bishop	New York, N. Y.	Patchogue, N. Y.
26	Pas.	2	35	Earnest E. Hoge	Louisville, Ky.	Frankfort, Ky.
27	Fsh.	3	36	Cold Spring Oyster Farms (N. Y.)	New York, N. Y.	Cold Spring, L. I.
28	Oys.	3	36	Battery Park Fish & Oyster Co. (Va.)	Newport News, Va.	Battery Park, Va.
29	Fsh.	2	18	J. C. Milligan	Sault Ste Marie, Mich.	Brimley, Mich.
30	Frt.	2	18	Henrico Lumber Co. (Va.)	Reedville, Va.	Warsaw, Va.
31	Frt.	1	60	Booth Fisheries Sardine Co. (Me.)	Eastport, Me.	125 Water Street.
32	Fsh.	7	36	James Stewart McCauley	Hartford, Conn.	Saybrook Point, Conn.
33	Pas.	2	65	George D. Williams	Philadelphia, Pa.	Cape May City, N. J.
34	Tow.	1	70	F. M. Francis	Pittsburgh, Pa.	107 Elizabeth Street, Parkersburg, W. Va.
35	Tow.	3	90	Allen N. Spooner & Sons (N. Y.)	New York, N. Y.	Pier 11, North River.
36	Tow.	1	40	Massman Construction Co. (Mo.)	Kansas City, Mo.	American Bank Building.
37	Tow.	1	10	Blair Ferry Co.	Chattanooga, Tenn.	Loudon, Tenn.
38	Msc.	1	40	Ivey Willis	Miami, Fla.	
39	Msc.	2	25	Robert Nelson Wakelee	Bridgeport, Conn.	Westport, Conn.
40	Msc.	1	10	P. Sanford Ross (N. J.)	New York, N. Y.	277 Washington Street.
41	Frt.	1	15	Alex Golden	Beaufort, N. C.	Atlantic, N. C.
42	Frt.	3	24	L. C. Dozier	Norfolk, Va.	115 Gilpin Avenue.
43	Fsh.	1	14	Andrew Anderson	Marquette, Mich.	Box 602.
44	Fsh.	6	100	North American Fisheries (Wash.)	Seward, Alaska	Seldovia, Alaska.
45	Frt.	1	8	James Watts	New London, Conn.	Noank, Conn.
46	Frt.	2	15	Wilfred Borel	New Orleans, La.	Box 63, Franklin, La.
47	Fsh.	5	160	South Dartmouth Fish Co.	New Bedford, Mass.	South Dartmouth, Mass.
48	Pas.	2	400	Wilmington Transpn. Co. (Calif.)	Los Angeles, Calif.	Wilmington, Calif.
49	Cod.	2	26	Alfred Anderson	Vineyard Haven, Mass.	Nantucket, Mass.
50	Frt.	1	5	George M. Alley	Jonesport, Me.	
51	Frt.	2	20	N. Winona Coogan	Bath, Me.	Wilmington, Mass.
52	Frt.	2	10	Edwin A. Knowlton	Belfast, Me.	Stonington, Me.
53	Tow.	1	16	Henry Knake	Seattle, Wash.	Smith Cove boathouse.
54	Fsh.	1	25	Engvald Pedersen	Ketchikan, Alaska	Tacoma, Wash.
55	Fsh.	6	60	Ole Stokke	Seattle, Wash.	2821 West Sixty-seventh Street.
56	Pas.	3	37	Marblehead Transpn. Co. (Mass.)	Salem, Mass.	Marblehead, Mass.
57	Frt.	5	75	H. P. Garin	San Francisco, Calif.	405 Sansome Street.
58	Msc.	1	24	Edward Schmidt	New York, N. Y.	Mill Basin Flatlands Bay (B).
59	Pas.	2	20	Jorge Bird Arias	San Juan, P. R.	Fajardo, P. R.
60	Fsh.	2	16	Joe Baines	Ketchikan, Alaska	
61	Ptl.	4	200	State of California	Los Angeles, Calif.	Division of Fish and Game, Terminal Island.
62	Pas.	2	34	W. L. Joseph	Jacksonville, Fla.	708 Main Street.
63	Tow.	2	110	Bay State Dredging & Contracting Co. (Mass.)	Boston, Mass.	62 Condor Street.
64	Fsh.	1	20	Alaska Packers Association (Calif.)	Ketchikan, Alaska	
65	Tnk.	17	1,000	Sun Oil Co. (N. J.)	Philadelphia, Pa.	1608 Walnut Street.
66	Tow.	3	120	C. Miller	Dubuque, Iowa	Keokuk, Iowa.
67	Fsh.	2	24	Adolf Andersen	Seattle, Wash.	Poulsbo, Wash.
68	Fsh.	4	20	Ship Bottom Pound Fisheries (N. J.)	Philadelphia, Pa.	Ship Bottom, N. J.
69	Tow.	5	60	Humphrey Hardison	Nashville, Tenn.	3212 West End Avenue.
70	Fsh.	3	12	Theodore Graham	Grand Haven, Mich.	216 Oak Street, South Haven, Mich.

* Formerly ga. s. Edenia.

* Formerly ga. s. La Florida.

Line No.	Official No.	Signal letters	Rig	Name of vessel	Tonnage		Register dimensions			When built	Where built
					Gross	Net	Length	Breadth	Depth		
1	224217		Ol. w.	Bob Hassel	38	38	61.6	14.8	2.7	1924	Clifton, Tenn.
2	225934		Ga. s.	Bob Richard	17	12	42.9	11.2	4.2	1926	Manistee, Mich.
3	224311		Ga. w.	Bob S.	14	14	56.0	12.0	2.5	1924	Marietta, Ohio
4	215354		Ga. s.	Bob and Dorothy	13	9	47.6	10.5	3.3	1902	Havre de Grace, Md.
5	227701		Ol. s.	Bob & Jack	22	20	46.9	13.0	5.9	1928	Los Angeles, Calif.
6	228498		Ga. s.	Bobuck	12	10	37.4	12.5	4.5	1929	Fortescue, N. J.
7	228009		Ga. s.	Bobjack	28	15	60.5	14.2	5.2	1928	Weems, Va.
8	216907		Ga. s.	Bofisco	55	37	65.5	16.2	8.3	1918	Hadlock, Wash.
9	206948		Ga. s.	Bogdan	15	12	39.0	12.5	3.7	1909	Seattle, Wash.
10	222867		Ga. w.	Boggs Ferry	29	29	61.7	17.9	3.2	1923	do.
11	212204		Ga. s.	Bol	25	17	47.1	14.6	6.1	1914	Tacoma, Wash.
12	219810		Ga. s.	Bol	40	27	53.9	16.8	7.0	1920	Glg Harbor, Wash.
13	213375		Ol. s.	Bol II	32	21	51.5	14.4	6.4	1915	Tacoma, Wash.
14	227373		Ol. s.	Bolinda	33	22	51.2	14.4	6.5	1928	Seattle, Wash.
15	227439		Ga. s.	Bolinder	9	8	31.5	8.7	5.2	1928	do.
16	212010		Ol. s.	Bolo	11	9	36.3	10.6	4.5	1914	Hoquiam, Wash.
17	226206		Ol. s.	Bon Jour	34	28	46.4	13.2	5.9	1926	Manitowoc, Wis.
18	219733		Ga. s.	Bon Pere	9	5	37.5	12.3	2.7	1910	Empire, La.
19	212602		Ga. s.	Bon Secour	25	17	62.3	18.0	3.5	1914	Bon Secour, Ala.
20	223625		Ga. s.	Bonanza	38	30	52.4	14.9	7.8	1924	Seattle, Wash.
21	203405		Ga. s.	Bonita	29	19	62.9	12.2	4.8	1906	Tacoma, Wash.
22	204144		Ol. s.	Bonita	14	11	45.6	9.2	3.1	1907	Marshfield, Oreg.
23	225755		Ga. s.	Bonita	6	6	31.6	10.1	3.6	1926	Beach Haven, N. J.
24	228139		Ga. s.	Bonita	17	11	41.7	13.3	5.5	1928	Winthrop, Mass.
25	207236		Ga. s.	Bonito	11	7	39.3	12.3	4.0	1910	Oakland, Calif.
26	206496		Ga. s.	Bonito	98	52	78.6	21.6	7.8	1911	San Francisco, Calif.
27	226766		Ol. s.	Bonne	17	12	41.7	12.1	5.1	1927	South Bend, Wash.
28	204467		Ga. s.	Bonnie C	14	9	46.5	12.6	4.6	1907	Tacoma, Wash.
29	226502		Ga. s.	Bonnie Doone	11	9	36.0	11.5	4.1	1927	Forked River, N. J.
30	211256		Ga. s.	Bonny	12	8	46.0	13.8	3.0	1913	Cedar Bayou, Tex.
31	212614		Ga. s.	Bonselene	13	9	45.0	14.0	3.4	1914	South Bend, Wash.
32	221257		Ga. s.	Boomer	8	5	30.6	9.2	4.0	1920	Seattle, Wash.
33	227847		Ga. s.	Boots	8	7	32.1	10.9	3.7	1928	Parkertown, N. J.
34	221395		Ga. s.	Borinqueno	10	8	38.0	11.6	3.8	1921	Fajardo, Porto Rico
35	205634		Ga. s.	Bostock	10	8	37.8	10.8	3.5	1906	Woodhaven, N. Y.
36	3583		Ol. s.	Boston	11	5	50.2	10.9	6.5	1893	Chicago, Ill.
37	206239	LBRT	Ol. s.	Bosron	255	113	114.3	22.5	11.6	1910	Quincy, Mass.
38	213338		Ol. s.	Boston II	30	20	53.2	13.6	6.0	1915	Ballard, Wash.
39	228923	MIBV	Ol. s.	BOSTON COLLEGE	241	111	114.0	23.0	11.4	1928	Bath, Me.
40	223680	MFLO	Ol. s.	BOSTON SOCONY	1,199	753	252.9	40.1	12.8	1924	Camden, N. J.
41	223882		Ga. s.	Bouncer II	8	6	35.0	8.2	3.0	1902	Morris Heights, N. Y.
42	228900		Ol. s.	Boyd	19	7	49.0	13.2	5.5	1929	Cedar Bayou, Tex.
43	229025		Ga. s.	Bozo	37	20	55.3	17.0	5.6	1929	Bremerton, Wash.
44	206934		Ga. s.	Brac	14	10	40.0	12.4	3.6	1909	Seattle, Wash.
45	218651		Ga. s.	Brandt, jr.	13	6	36.6	13.6	2.6	1919	New Orleans, La.
46	205612		Ga. s.	Brandywine	6	5	39.5	5.9	4.8	1908	Brandywine, Ark.
47	3550		Ga. s.	Brant	29	28	60.0	18.7	4.6	1892	Roanoke Island, N. C.
48	208967		Ga. s.	Brant	13	9	48.5	12.7	2.9	1907	Bellingham, Wash.
49	219608		Ga. s.	Brant	18	15	44.3	12.6	3.0	1920	Atlantic, N. C.
50	229449		Ol. s.	Brant	83	29	77.1	18.8	7.1	1930	Oakland, Calif.
51	222726		Ga. s.	Bravo	13	10	34.5	10.7	4.6	1913	Ballard, Wash.
52	227099		Ga. s.	Braxton	8	7	32.1	9.5	2.5	1927	Atlantic, N. C.
53	220578		Ga. s.	Brazos	15	10	39.8	12.9	4.8	1920	Freeport, Tex.
54	213935		Ga. s.	Breaker	257	181	88.6	26.4	6.8	1916	Seattle, Wash.
55	3924		Ga. s.	Breakwater	14	12	47.9	16.0	3.5	1902	Greenport, N. Y.
56	220529		Ga. s.	Breeze	8	7	34.2	9.3	3.9	1920	Seattle, Wash.
57	227775		Ga. s.	Bremen	9	6	33.4	11.6	3.6	1928	St. James, Mich.
58	229947		Ol. s.	Bremen	127	71	79.3	22.6	8.8	1930	Los Angeles, Calif.
59	229878		Ga. s.	Bremerton	11	7	34.9	10.1	5.2	1930	Manette, Wash.
60	226189		Ol. s.	Brenton	29	20	60.3	13.0	6.5	1909	Muskegon, Mich.
61	225768		Ga. p.	Brewster Ferry	22	19	51.6	14.0	3.6	1926	Brewster, Wash.
62	3080		Ga. s.	Bride	7	7	46.0	11.0	3.0	1878	Crisfield, Md.
63	200474		Ol. s.	Bride	44	34	58.4	20.1	4.1	1903	De Lisle, Miss.
64	220123		Ga. s.	Bride	12	8	42.3	11.0	4.1	1920	Aberdeen, Wash.
65	206386		Ga. s.	Bridgeport	10	8	37.0	11.5	3.1	1911	Morehead City, N. C.
66	224115		Ga. s.	Bridgeport	8	6	32.6	10.3	2.4	1924	Chauvin, La.
67	215809		Ga. s.	Bridget	14	11	36.7	10.1	4.4	1910	Grand Marais, Minn.
68	3581		Ga. s.	Brigantine	67	58	86.0	18.0	4.8	1893	Philadelphia, Pa.
69	222800		Ga. s.	Bright Eye	30	25	54.6	18.4	3.7	1919	Bay Shore, N. Y.
70	2075		Ga. s.	Brilliant	22	11	52.0	15.8	5.4	1835	Essex, Mass.
71	220249	LWTD	El. s.	BRILLIANT	828	473	180.0	31.2	16.1	1920	Port Jefferson, N. Y.

1 Formerly st. s. Ripple.

2 Formerly U. S. Q. M. Corps st. s. Lieut. Wm. H. Smith.

Line No.	Service	Crew	Horse-power	Name of owner	Home port	Address of owner
1	Pas.	3	60	River Transport Co. (Tenn.)	Nashville, Tenn.	Savannah, Tenn.
2	Fsh.	3	36	John Fred Bjorkquist	Grand Haven, Mich.	Manistee, Mich.
3	Tow.	2	45	Ohio River Sand & Gravel Co. (W. Va.)	Pittsburgh, Pa.	Grant Building.
4	Frt.	2	20	Joseph C. Parker	Baltimore, Md.	Havre de Grace, Md.
5	Fsh.	6	50	A. D. Lee	Los Angeles, Calif.	Long Beach, Calif.
6	Fsh.	1	45	Robert H. Wilson	Philadelphia, Pa.	Fortescue, N. J.
7	Fsh.	3	60	J. R. Lawson	Newport News, Va.	Messick, Va.
8	Ten.	2	100	Booth Fisheries Co. (Del.)	Seattle, Wash.	Pier 11B, foot of Wall Street.
9	Fsh.	6	20	Alaska Pacific Salmon Corporation (Del.)	Ketchikan, Alaska	
10	Fer.	2	20	Wressie Boggs	Nashville, Tenn.	Decatur, Ala.
11	Fsh.	2	50	Shepard Point Packing Co. (Wash.)	Seattle, Wash.	Cordova, Alaska.
12	Fsh.	7	50	Anton Budrovich	Tacoma, Wash.	2614 North Thirty-first Street.
13	Fsh.	5	40	Alaska Pacific Salmon Corporation (Del.)	Ketchikan, Alaska	
14	Fsh.	7	60	F. A. Hovick	do	6556 Division Avenue.
15	Msc.	2	50	Richard Froboese Co. (Wash.)	Seattle, Wash.	83 Marion Street.
16	Tow.	1	8	John L. Faeder	do	Port Townsend, Wash.
17	Fsh.	3	75	George Kamalick	Chicago, Ill.	9357 Marquette Avenue.
18	Oys.	2	12	Marin Dejo	New Orleans, La.	Empire, La.
19	Pas.	3	50	John H. Plash	Mobile, Ala.	Bon Secour, Ala.
20	Fsh.	5	75	R. A. Ringstad	Ketchikan, Alaska	Box 351.
21	Fsh.	5	40	M. F. Wiese	Seattle, Wash.	418 Avenue I, Snohomish, Wash.
22	Pas.	1	40	Clyde M. Roberts	Marshfield, Ore.	Reedsport, Ore.
23	Fsh.	6	20	Ship Bottom Pound Fisheries (N. J.)	Philadelphia, Pa.	Beachaven Crest, N. J.
24	Cod.	4	60	George H. Bentley	Boston, Mass.	160 Chandler Street.
25	Fsh.	1	40	F. J. Davis	San Francisco, Calif.	948 Market Street.
26	Fsh.	3	100	Libby, McNeill & Libby (Me.)	do	463 California Street.
27	Fsh.	2	30	Alma Smith	Seattle, Wash.	Dungeness, Wash.
28	Fsh.	2	40	E. Hansen	do	Blaine, Wash.
29	Pas.	1	24	Joseph Holmes	Philadelphia, Pa.	Forked River, N. J.
30	Frt.	1	27	Frank C. Silva	Galveston, Tex.	Wallisville, Tex.
31	Fsh.	1	22	John D. McGowan	Astoria, Ore.	Iiwaco, Wash.
32	Fsh.	1	16	J. E. Wilcox	Seattle, Wash.	1200 Westlake Avenue N.
33	Pas.	1	20	Adam M. Price	Philadelphia, Pa.	Parkertown, N. J.
34	Frt.	3	20	Jorge Bird Arlas	San Juan, P. R.	Fajardo, P. R.
35	Cod.	2	24	James H. Garnett	Vineyard Haven, Mass.	Nantucket, Mass.
36	Frt.	2	60	W. R. Sherman	Galveston, Tex.	Anahuac, Tex.
37	Fsh.	6	330	Massachusetts Trawling Co. (Mass.)	Boston, Mass.	22 Fish Pier, South Boston, Mass.
38	Tow.	3	00	American Tug Boat Co. (Wash.)	Seattle, Wash.	City Dock, Everett, Wash.
39	Cod.	19	400	Trawler Boston College (Mass.)	Boston, Mass.	21 Fish Pier, South Boston, Mass.
40	Tnk.	11	700	Standard Transportation Co. (Del.)	New York, N. Y.	26 Broadway.
41	Pas.	1	18	John A. Stam	Providence, R. I.	Warwick, R. I.
42	Tow.	3	120	John M. Kilgore	Houston, Tex.	Cedar Bayou, Tex.
43	Frt.	1	100	Thomas A. Petersen	Nome, Alaska	Teller, Alaska.
44	Fsh.	6	20	Peter Glass	Tacoma, Wash.	Gig Harbor, Wash.
45	Fsh.	2	8	Joseph F. Green	New Orleans, La.	2634 D'Abadie Street.
46	Pas.	1	30	W. T. Rast	Memphis, Tenn.	Cordova, Tenn.
47	Frt.	2	36	Frank McCabe	Charleston, S. C.	114 Rutledge Avenue.
48	Fsh.	2	55	Carlisle Packing Co. (Wash.)	Seattle, Wash.	L. C. Smith Building.
49	Frt.	1	20	M. J. Robinson	Beaufort, N. C.	Atlantic, N. O.
50	Fsh.	13	300	Alaska Packers Association (Calif.)	San Francisco, Calif.	111 California Street.
51	Fsh.	2	20	Erik Fuglvog	Ketchikan, Alaska	Petersburg, Alaska.
52	Fsh.	2	16	William Fulcher	Beaufort, N. C.	Stacy, N. C.
53	Tow.	1	60	Freeport Sulphur Co. (Del.)	Galveston, Tex.	Freeport, Tex.
54	Frt.	9	120	Nelson Lagoon Packing Co. (Wash.)	Seattle, Wash.	South Bellingham, Wash.
55	Oys.	3	60	Thomas Oyster Co. (Conn.)	New Haven, Conn.	50 South Water Street.
56	Fsh.	1	16	Frank Younglove	Seattle, Wash.	7321 Eighth Avenue South.
57	Fsh.	3	60	Gustav Mielke	Grand Haven, Mich.	St. James, Mich.
58	Fsh.	10	275	Toma Mosich	San Diego, Calif.	San Pedro, Calif.
59	Fsh.	2	20	John J. Jacobsen	Seattle, Wash.	Manette, Wash.
60	Fsh.	5	95	Percy F. Remington	Newport, R. I.	70 Church Street.
61	Fer.	1	40	McPherson Brothers Co. (Wash.)	Seattle, Wash.	Brewster, Wash.
62	Fsh.	2	18	Chas. C. Urary	Baltimore, Md.	Northeast, Md.
63	Frt.	4	40	Bernard Taltavull	Gulfport, Miss.	525 East Howard Avenue, Bloxi, Miss.
64	Fsh.	2	20	John Karl	Seattle, Wash.	Hoquiam, Wash.
65	Fsh.	2	25	Otto Benson	Brunswick, Ga.	Darien, Ga.
66	Fsh.	2	14	Lawrence Authement	New Orleans, La.	Chauvin, La.
67	Fsh.	2	24	Emil Anderson	Duluth, Minn.	317 North Twenty-third Avenue West.
68	Frt.	6	72	Stevens Line Co. (S. C.)	Charleston, S. C.	Yonges Island, S. C.
69	Fsh.	7	60	Bright Eye Fish Co. (N. Y.)	New York, N. Y.	Islip, N. Y.
70	Frt.	2	31	Seaport Navigation Co. (Me.)	Eastport, Me.	Millicens Wharf.
71	Tnk.	11	450	Atlantic Refining Co. (Pa.)	Philadelphia, Pa.	260 South Broad Street.

* Formerly st. s Anahuac.

Motor Vessels

Line No.	Official No.	Signal letters	Rig	Name of vessel	Tonnage		Register dimensions			When built	Where built
					Gross	Net	Length	Breadth	Depth		
1	223577		Ga. s.	Brisk	44	37	59.8	15.4	7.7	1924	Seattle, Wash.
2	227502		Ol. s.	Bristol	42	19	60.9	17.2	7.4	1928	Sausalito, Calif.
3	207061		Ga. s.	Broadwater	10	6	46.0	11.0	4.2	1909	Baltimore, Md.
4	220265		Ol. s.	Broadway	42	28	55.5	15.6	7.2	1920	Dockton, Wash.
5	223953		Ga. s.	Broadway	10	7	36.2	11.9	3.0	1923	Cut Off, Va.
6	214017		Ol. s.	Brookfield	15	10	57.8	15.0	3.4	1916	Astoria, Ore.
7	211950		Ga. s.	Brooklyn	20	13	44.3	13.1	5.3	1914	Tacoma, Wash.
8	220587		Ol. s.	Brooklyn	35	24	58.9	15.5	6.1	1920	Brooklyn, N. Y.
9	205185		Ga. s.	Brother Jonathan	9	6	39.9	12.0	4.5	1908	Sausalito, Calif.
10	3943		Ga. s.	Brothers	7	5	30.7	10.3	4.6	1902	Honolulu, Hawaii
11	214588		Ga. s.	Brothers	19	13	39.2	11.9	6.1	1917	Tacoma, Wash.
12	208701		Ga. s.	Brownie	15	10	45.0	11.2	4.6	1906	Brewer, Me.
13	210351		Ga. s.	Brownie	10	9	49.8	8.2	4.2	1904	Mount Clemens, Mich.
14	225285		Ga. s.	Brownie	10	7	32.0	10.9	4.3	1925	New Orleans, La.
15	210233		Ga. s.	Browns Bay	16	10	41.6	11.0	5.2	1912	Winslow, Wash.
16	169978		Ga. c.	Brown's Ferry	19	19	60.0	16.0	2.5	1928	Pittsburgh, Pa.
17	3744		Ga. s.	Bruce	10	7	39.2	11.0	3.9	1898	Washington, N. C.
18	210052		Ga. s.	Bruce	16	15	46.0	12.2	3.2	1912	Fish Egg, Alaska
19	209277		Ga. s.	Bruiser	7	6	44.3	10.0	3.6	1911	Poquoson, Va.
20	3589		Ga. s.	Brunhilde	6	5	32.5	13.5	3.4	1893	Patchogue, N. Y.
21	226651		Ol. s.	Brunvoll II	35	27	51.8	14.6	6.7	1927	Tacoma, Wash.
22	213411		Ga. s.	Bryan	19	15	39.0	12.0	5.1	1915	Seattle, Wash.
23	210843		Ga. s.	Bub	15	14	37.7	10.0	4.3	1907	Sturgeon Bay, Wis.
24	225703		Ga. w.	Bubbling Over	17	10	58.4	12.2	2.9	1926	Bowling Green, Ky.
25	228100		Ol. s.	Bubbling Over	20	5	48.5	15.2	4.0	1925	Biloxi, Miss.
26	224643		Ga. s.	Buccaneer	105	98	103.0	22.4	9.6	1925	Bay Point, Fla.
27	220067		Ga. s.	Buccaneer	11	9	37.3	11.2	4.3	1929	Somers Point, N. J.
28	229887		Ga. s.	Buccaneer	8	5	32.5	12.4	4.6	1930	Pensacola, Fla.
29	223798		Ga. s.	Buckeye	10	8	33.0	9.9	4.6	1924	Anacortes, Wash.
30	229431		Ol. s.	Buckeye State	11	7	37.5	11.2	4.9	1930	Manitowoc, Wis.
31	220778		Ol. s.	BUCKEYE STATE	1,605	1,245	245.5	43.5	17.1	1930	Ogdensburg, N. Y.
32	218228		Ga. s.	Bud	10	9	35.0	10.7	4.3	1914	Boundbrook, N. J.
33	219877		Ga. s.	Bud	8	5	30.6	9.5	4.3	1920	Seattle, Wash.
34	221957		Ga. s.	Bud	7	6	35.9	9.8	3.5	1916	Long Branch, N. J.
35	206962		Ol. s.	Budde	21	14	38.0	15.3	4.0	1909	Patachogue, N. Y.
36	226950		Ga. w.	Buddle	22	17	54.5	11.4	2.1	1927	Wheeling, W. Va.
37	217760		Ga. s.	Buddy	55	34	64.0	17.1	7.1	1919	Gig Harbor, Wash.
38	213585		Ga. s.	Bud Fisher	9	6	40.0	11.5	4.2	1915	Los Angeles, Calif.
39	3562		Ga. s.	Buel Muir	10	9	51.0	13.3	3.5	1892	Oriole, Md.
40	226834		Ga. s.	Buena Vista	13	13	40.7	18.0	2.4	1927	Salem, Ore.
41	206894		Ga. s.	Buffalo	10	7	36.6	11.9	3.0	1909	Port Lavaca, Tex.
42	224312		Ga. s.	Buffalo	21	13	51.9	10.8	3.0	1924	Clarington, Ohio.
43	226994		Ga. s.	Buffalo	15	10	43.9	15.0	3.9	1925	Biloxi, Miss.
44	227481		Ga. s.	Buffalo	14	8	48.9	10.0	1.8	1927	Plaquemine, La.
45	202618		Ga. s.	Buffalo Bill	7	5	35.2	8.4	2.9	1905	Marshfield, Ore.
46	220603		Ol. s.	BUFFALO SOCONY	533	401	188.5	28.4	11.8	1920	Elizabeth, N. J.
47	208393		Ga. s.	Bug	11	7	33.8	10.1	4.5	1911	Port Townsend, Wash.
48	213843		Ga. s.	Bulck	9	8	33.4	10.4	3.0	1916	Apalachicola, Fla.
49	211066		Ga. s.	Bull Moose	16	11	41.7	13.0	5.6	1913	Seattle, Wash.
50	219359		Ga. s.	Bullmoose	11	8	44.8	11.7	2.4	1912	Chauvin, La.
51	213278		Ga. s.	Bunker	14	10	40.0	11.8	5.0	1915	Erie, Pa.
52	225580		Ga. s.	Bunnie	7	5	35.8	9.7	3.6	1915	Bremerton, Wash.
53	218320		Ga. s.	Buor Vlage	14	6	41.7	12.1	4.8	1919	Roseville, Calif.
54	223670	MFKR	Ol. s.	BURLINGTON SOCONY	1,199	753	252.9	40.1	12.8	1924	Chester, Pa.
55	216070		Ol. s.	Burnett	38	30	56.1	15.4	7.0	1918	Gig Harbor, Wash.
56	3331		Ga. s.	Burtle	14	10	47.5	15.0	3.5	1885	Bayou Boisdeor, Miss.
57	228225		Ol. s.	BURTON E. O'BRIEN	60	36	61.3	17.1	7.7	1929	Buffalo, N. Y.
58	207484		Ga. s.	Buster	12	8	33.6	10.5	3.2	1909	South Jacksonville, Fla.
59	210742		Ga. s.	Buster	5	5	23.0	7.6	3.2	1909	Little Suamico, Wis.
60	223137		Ga. s.	Buster	25	12	49.9	13.6	4.3	1911	Baton Rouge, La.
61	227813		Ga. s.	Buster	14	10	38.2	11.2	4.3	1917	Camden, N. J.
62	226333		Ga. s.	Buster B	10	6	29.4	9.7	1.8	1926	Theriot, La.
63	219170		Ga. s.	Busy Bee	9	8	35.5	11.6	3.6	1919	Sitka, Alaska
64	208720		Ga. s.	Butcher	10	7	37.5	10.1	3.7	1911	Tacoma, Wash.
65	227799		Ga. s.	Buttercup	18	9	41.0	14.6	4.4	1928	Pascagoula, Miss.
66	204131		Ga. s.	Butterfly	47	20	83.6	12.0	6.6	1907	Long Island City, N. Y.

1 Formerly ol. s. Martinelli Fish Co. No. 2.

2 Formerly U. S. Navy launch 6143.

Line No.	Service	Crew	Horse-power	Name of owner	Home port	Address of owner
1	Fsh.	7	100	Amund Knutsen.....	Seattle, Wash.....	2843 West Sixty-seventh Street.
2	Fsh.	1	b 135	Union Fish Co. (Calif.).....	San Francisco, Calif....	141 Clay Street.
3	Oys.	2	50	Delaware, Maryland & Virginia Railroad Co. (Pa.).....	Cape Charles, Va.....	Broad Street Station, Philadelphia, Pa.
4	Fsh.	5	75	Martin Johnson.....	Seattle, Wash.....	2236 West Sixty-third Street.
5	Frt.	5	16	Gaiffe J. Curole.....	New Orleans, La.....	Cut Off, La.
6	Mso.	2	100	Brookfield Quarry & Towing Co. (Oreg.).....	Astoria, Oreg.....	Foot Thirty-second Street.
7	Fsh.	1	30	Alaskan Glacier Sea Food Co. (Wash.).....	Petersburg, Alaska.....	
8	Pas.	3	60	Henry T. Rigby.....	New York, N. Y.....	2112 Voorhess Avenue (B).
9	Tow.	1	50	Margaret A. Wilder.....	San Francisco, Calif....	520 Battery Street.
10	Frt.	2	30	Young Bros. (Hawaii).....	Honolulu, Hawaii.....	Pier 12, Nuuanu Street.
11	Fsh.	5	35	Albert Henden.....	Petersburg, Alaska.....	
12	Fsh.	1	45	George W. Beal.....	Jonesport, Me.....	Millbridge, Me
13	Pas.	1	55	George E. Griffin.....	Marquette, Mich.....	West Neebish, Mich.
14	Frt.	2	100	E. C. Foudriat.....	New Orleans, La.....	St. Bernard, La.
15	Tow.	1	50	Grays Harbor Commercial Co. (Calif.).....	Seattle, Wash.....	Cosmopolis, Wash.
16	Fer.	1	40	Lewis A. Brown.....	Pittsburgh, Pa.....	Adah, Pa.
17	Frt.	1	30	Belhaven Stave Co. (N. C.).....	Washington, N. O.....	Belhaven, N. C.
18	Fsh.	1	20	Johnny Fossett.....	Sitka, Alaska.....	Hoonah, Alaska.
19	Frt.	1	10	W. R. Dudley.....	Reedville, Va.....	Deltaville, Va.
20	Msc.	1	15	Max A. Jeffrey.....	New York, N. Y.....	Bay Shore, N. Y.
21	Fsh.	6	58	Carl Johnson.....	Ketchikan, Alaska.....	
22	Fsh.	1	b 27	Alaska Fishermens Cooperative Packing Co. (Alaska).....	do.....	Valdez, Alaska.
23	Fsh.	4	b 24	Charles Frans.....	Sault Ste. Marie, Mich.....	742 Garden Avenue, Manistique, Mich.
24	Tow.	2	60	J. B. Farnsworth.....	Louisville, Ky.....	Bowling Green, Ky.
25	Fsh.	4	24	Joseph Cox.....	Gulfport, Miss.....	611 Maple Street, Biloxi, Miss.
26	Fsh.	7	75	E. E. Saunders & Co. (Fla.).....	Pensacola, Fla.....	Palatof Street Wharf.
27	Pas.	1	50	George Hyde, sr.....	Philadelphia, Pa.....	Somers Point, N. J.
28	Fsh.	3	30	F. L. Adler.....	Pensacola, Fla.....	305 East Wright Street.
29	Fsh.	2	17	E. G. Neff.....	Seattle, Wash.....	Anacortes, Wash.
30	Tow.	2	b 45	Great Lakes Dredge & Dock Co. (N. J.).....	Duluth, Minn.....	First National Bank.
31	Frt.	17	720	Federal Motorship Corporation (N. Y.).....	Buffalo, N. Y.....	Marine Trust Building.
32	Pas.	2	20	Charles E. Hann.....	Perth Amboy, N. J.....	Plainfield, N. J.
33	Fsh.	2	12	Peter Patterson.....	Seattle, Wash.....	Box 65.
34	Fsh.	6	18	Smith Stiles.....	Philadelphia, Pa.....	129 Second Avenue West, Cape May, N. J.
35	Tow.	1	60	Florida Railroad & Navigation Corporation (Fla.).....	Tampa, Fla.....	Everglades, Fla.
36	Tow.	1	b 23	F. F. Mahlke.....	Pittsburgh, Pa.....	744 Main Street, Wheeling, W. Va.
37	Fsh.	5	60	Farwest Fisheries (Wash.).....	Seattle, Wash.....	Pioneer Building.
38	Fsh.	2	20	W. H. Scofield.....	Eureka, Calif.....	Crescent City, Calif.
39	Fsh.	5	22	Charles W. Conklin.....	Reedville, Va.....	Remo, Va.
40	Fer.	1	26	Marion & Polk Counties (Oreg.).....	Portland, Oreg.....	Salem, Oreg.
41	Fsh.	2	12	Simon G. Mathews.....	Corpus Christi, Tex.....	Port Aransas, Tex.
42	Pas.	2	30	E. P. Wheat.....	Pittsburgh, Pa.....	325 North Huron Street, Wheeling, W. Va.
43	Fsh.	2	20	Jerke Andrich.....	New Orleans, La.....	Olga, La.
44	Tow.	2	36	Wm. Watson.....	do.....	Plaquemine, La.
45	Pas.	2	15	Richard Lyster.....	Marshfield, Oreg.....	Reedsport, Oreg.
46	Tnk.	7	300	Standard Oil Co. (N. Y.).....	New York, N. Y.....	26 Broadway.
47	Fsh.	1	30	Edgar L. McCloskey.....	Ketchikan, Alaska.....	Box 323.
48	Oys.	2	18	C. L. Shephard.....	Apalachicola, Fla.....	Box 71.
49	Fsh.	6	30	Louis Larson.....	Seattle, Wash.....	Box 118, Portage, Wash.
50	Oys.	2	16	Quentin J. Cunningham.....	Lake Charles, La.....	Lafayette, La.
51	Fsh.	4	40	John Cribbins.....	Erie, Pa.....	457 West Front Street.
52	Mcs.	1	35	William J. Morrissey.....	New York, N. Y.....	Saratoga Springs, N. Y.
53	Fsh.	5	35	Salvatore Pidano.....	San Diego, Calif.....	1842 California Street.
54	Tnk.	16	b 700	Standard Transportation Co. (Del.).....	New York, N. Y.....	26 Broadway.
55	Fsh.	3	100	Alaska Pacific Fisheries (Oreg.).....	Wrangell, Alaska.....	
56	Frt.	2	20	Henry Cooper.....	New Orleans, La.....	906 Poydras Street.
57	Tow.	1	210	O'Brien Bros. Towing Co. (N. Y.).....	New York, N. Y.....	233 Broadway.
58	Tow.	2	55	Ely Dredging & Construction Co. (Fla.).....	Jacksonville, Fla.....	Duval Building.
59	Fsh.	2	7	Valentine Drzewiecki.....	Milwaukee, Wis.....	Big Suamico, Wis.
60	Tow.	2	100	William Moore.....	Port Arthur, Tex.....	Biloxi, Miss.
61	Fsh.	2	37	Walter I. Smith.....	Baltimore, Md.....	North East, Md.
62	Fsh.	1	22	Charles J. Bourg.....	New Orleans, La.....	Theriot, La.
63	Fsh.	1	12	Richard Young.....	Sitka, Alaska.....	
64	Fsh.	8	14	Harry Adams.....	Seattle, Wash.....	Everett, Wash.
65	Fsh.	5	25	Claude Delmas.....	Mobile, Ala.....	Pascagoula, Miss.
66	Frt.	3	100	Lawrence Canning Co. (Me.).....	Rockland, Me.....	Tillson Wharf.

Formerly
 a ga. s. Buca Viage.
 b ga. s. Portuguese Buca Viage.
 c ga. s. Buca Viage.
 d ga. s. Portuguese Buca Viage.

Formerly ol. s. Walter F. Mattich.

Line No.	Official No.	Signal letters	Rig	Name of vessel	Tonnage		Register dimensions			When built	Where built
					Gross	Net	Length	Breadth	Depth		
							Feet	Feet	Feet		
1	211221		Ga. w.	Butterfly	20	14	54.9	13.0	3.0	1913	Muscataine, Iowa
2	214622		Ol. s.	Ruvco	12	8	47.4	12.5	4.3	1916	Stockton, Ala.
3	3887		Ga. s.	Bye	12	10	45.0	13.3	3.9	1901	Rock Hill, Md.
4	224206		Ga. s.	By Gar	89	75	104.3	14.9	8.3	1917	New York, N. Y.
5	225909		Ga. s.	Byng II	14	11	46.0	12.0	5.3	1926	La Pointe, Wis.
6	217980		Ga. s.	Byzantine	7	5	30.8	9.4	4.1	1919	Seattle, Wash.
7	221757		Ga. s.	C. F. 2	6	6	32.6	10.5	3.6	1920	Lavallette, N. J.
8	226389		Ga. s.	C. F. 3	7	6	31.6	10.1	3.5	1927	Beach Haven, N. J.
9	229824		Ga. s.	C. J.	7	6	26.3	8.3	3.1	1929	Naubinway, Mich.
10	218230		Ga. s.	C. S.	14	12	49.6	12.5	3.8		Unknown
11	218548		Ga. s.	C. S. 1	17	10	56.2	14.0	5.0	1919	Pittsburgh, Pa.
12	221494		Ga. s.	C. S. 2	40	26	49.0	16.1	6.1	1921	do.
13	224533		Ga. s.	C. S. 3	31	21	64.0	16.3	5.6	1925	Clariton, Pa.
14	207451		Ga. s.	C. C. Co. No. 1	21	14	43.7	11.6	4.6	1910	Port Townsend, Wash.
15	221958		Ga. s.	C. F. Co. 3	6	6	33.9	9.2	3.3	1910	Long Branch, N. J.
16	224351		Ga. s.	C. E. C.	10	6	39.0	11.8	2.6	1924	Houma, La.
17	209521		Ga. s.	C. H. M.	11	11	30.5	9.5	3.7	1907	Green Bay, Wis.
18	225537		Ga. s.	C. V. C.	11	7	36.6	10.2	4.8	1920	Seattle, Wash.
19	213691		Ga. s.	C. and C.	8	6	27.5	9.4	3.2	1915	St. James, Mich.
20	217159		Ga. w.	C. & G.	10	6	53.8	10.0	2.4	1918	East Steubenville, Ohio.
21	216334		Ol. s.	C. R. P. A.	30	20	56.8	16.4	5.0	1918	Astoria, Oreg.
22	220319		Ol. s.	C. R. P. A. No. 2	36	19	59.5	15.1	6.4	1920	do.
23	222459		Ga. s.	C. Columbus	15	7	41.4	13.0	5.2	1918	San Diego, Calif.
24	125986		Ga. s.	C. Korn	32	24	64.7	20.3	5.1	1881	Baltimore, Md.
25	221793		Ga. s.	C. McLeod	55	37	61.9	20.3	5.0	1921	Palatka, Fla.
26	226349		Ol. w.	C. Lopsdon	39	23	56.0	13.0	2.8	1927	Beardstown, Ill.
27	223223		Ga. s.	C. A. Loeckerman	35	23	58.7	17.8	5.5	1923	Compton, Md.
28	126467		Ga. s.	C. A. Melsler	19	5	54.0	13.5	6.0	1837	Grand Haven, Mich.
29	127688		Ga. s.	C. B. Sm. h.	30	20	52.9	12.9	6.1	1902	Evelett, Wash.
30	126909		Ol. s.	C. E. Redfern	726	494	181.0	26.0	13.1	1890	West Bay City, Mich.
31	216722		Ga. s.	C. E. Wright	34	24	59.5	16.6	5.7	1918	Deltaville, Va.
32	206789		Ga. s.	C. F. Miles	22	19	75.0	22.0	5.0	1909	Oricie, Md.
33	3941		Ga. s.	C. F. Russell	38	20	61.5	18.0	5.8	1902	do.
34	126492		Ga. s.	C. F. Wahl	14	10	39.9	15.5	3.8	1888	Atlantic City, N. J.
35	210715		Ga. s.	C. H. Delmas	30	10	60.5	14.4	6.0	1912	Pascagoula, Miss.
36	220006		Ga. s.	C. H. Foster	19	13	40.1	12.4	4.9	1920	Ilwaco, Wash.
37	127105		Ol. s.	C. H. Francis	73	59	89.0	17.4	4.4	1895	Baldwinsville, N. Y.
38	126710		Ga. s.	C. H. Green	19	17	49.3	16.0	4.6	1891	Bayport, N. Y.
39	127571		Ol. s.	C. H. Mallison	20	19	65.0	17.7	4.9	1901	Oriole, Md.
40	204941		Ga. s.	C. J. Peterson	36	17	62.8	20.4	5.2	1908	Greenwich, N. J.
41	205065		Ga. s.	C. L. Faulkner	8	6	46.0	11.8	3.5	1908	Fairbanks, Md.
42	222817		Ga. s.	C. M. Riggin	47	24	67.4	20.8	6.5	1923	Dorchester, N. J.
43	229389		Ol. s.	C. O. Nichols	31	12	55.6	14.9	6.2	1930	West Norfolk, Va.
44	214717		Ga. s.	C. P. Dey	23	16	50.0	17.0	4.2	1917	Southport, N. C.
45	127058		Ga. s.	C. P. Garrett	10	10	42.0	8.0	3.7	1894	Bowlers, Va.
46	201598		Ga. w.	C. R. Hull	14	14	52.0	12.5	2.5	1904	Vicksburg, Miss.
47	127406		Ga. s.	C. R. Prouty	8	6	32.2	12.0	3.0	1899	Indianola, Tex.
48	226951		Ol. s.	C. S. Addison, sr.	19	13	35.1	11.4	4.7	1927	West De Pere, Wis.
49	125931		Ga. s.	C. S. Conklyn	70	48	55.2	18.2	5.4	1881	South Norwalk, Conn.
50	207302		Ga. s.	C. S. Sofield	40	33	55.2	18.8	5.7	1910	Tottenville, N. Y.
51	207699		Ga. s.	C. W. Draunek	11	8	52.5	9.5	3.4	1910	Deltaville, Va.
52	127462		Ga. s.	C. W. Feddeman	9	6	45.5	14.5	3.2	1900	Dreka, Va.
53	213158		Ga. s.	C. W. Hand	35	18	60.7	19.3	5.0	1915	Solomons, Md.
54	220535		Ga. s.	C. W. Hopkins	20	9	49.2	12.6	4.6	1920	Poquoson, Va.
55	228018		Ol. s.	C. W. Powers	42	29	68.0	17.0	4.6	1923	Cardenas, Cuba.
56	207416		Ga. s.	C. W. Turner	14	10	55.4	12.0	4.0	1910	Duluth, Minn.
57	115439		Ga. s.	C. and B. Campbell	31	13	53.8	19.4	5.5	1876	Marcus Hook, Pa.
58	126343		Ga. s.	C. and H. Elmer	12	10	35.2	15.2	4.0	1886	Fairton, N. J.
59	224773		Ga. s.	C. & T. Ferry	8	6	31.1	7.8	2.4	1925	Cloverport, Ky.
60	126203		Ga. s.	C. W. & S. Peace	21	11	47.3	18.0	4.9	1884	Cedarville, N. J.
61	211191		Ga. s.	C. Washington Colyer	43	41	61.0	19.2	5.6	1913	Morehead City, N. C.
62	213877		Ga. s.	Cable	25	23	47.0	15.0	6.0	1916	Port Jefferson, N. Y.
63	224883		Ga. s.	Cablegrahn	11	7	37.1	12.2	2.9	1924	Golden Meadow, La.
64	213459		Ga. s.	Cabot Bros	11	10	30.2	9.2	3.6	1915	Sturgeon Bay, Wis.
65	213510		Ga. s.	Cabrillo	14	12	40.6	12.2	5.4	1915	San Diego, Calif.
66	127443		Ga. s.	Cachalot	8	8	37.0	11.8	5.0	1900	Osterville, Mass.
67	200697		Ga. s.	Cachalot	8	7	40.5	10.0	4.5	1901	Tiverton, R. I.
68	3872		Ga. s.	Caddie	14	11	48.2	16.8	4.0	1901	Patchogue, N. Y.
69	126114		Ga. s.	Caddie V	7	6	31.0	13.3	3.4	1883	do.
70	212017		Ga. w.	Caddo	21	20	60.8	16.0	2.7	1914	Shreveport, La.
71	224716		Ga. s.	Cadillac	12	11	32.0	8.0	1.8	1925	Clarendon, Ark.
72	225943		Ga. s.	Cuernarvon	13	9	47.4	12.0	2.4	1926	Braithwaite, La.

¹ Formerly U. S. Navy subchaser 226.

² Formerly ga. s. Bernadette.

³ Formerly Hondurlan ga. s. (Nenasande, Evelyn D.)

Line No.	Service	Crew	Horse-power	Name of owner	Home port	Address of owner
1	Tow.	1	50	Pearl T. Moss.....	Memphis, Tenn.....	Clarendon, Ark.
2	Tow.	2	100	Annie M. Murphy.....	Mobile, Ala.....	19 North Anne Street.
3	Frt.	2	25	L. M. Hubbard.....	Baltimore, Md.....	Rock Hall, Md.
4	Msc.	10	440	Gar Wood.....	Detroit, Mich.....	Algonac, Mich.
5	Pas.	3	50	James Fuller.....	Duluth, Minn.....	La Pointe, Wis.
6	Fsh.	1	12	John Moberg.....	Ketchikan, Alaska.....	Box 282.
7	Fsh.	6	20	William H. Danhower.....	Philadelphia, Pa.....	Beach Haven Terrace, N. J.
8	Fsh.	8	20	do.....	do.....	Do.
9	Fsh.	2	40	Isaac Goudreau.....	Sault Ste. Marie, Mich.....	Gulliver, Mich.
10	Pas.	2	38	John F. Dey.....	Newark, N. J.....	257 Lake Street.
11	Tow.	2	150	Carnegie Steel Co. (N. J.).....	Pittsburgh, Pa.....	Carnegie Building.
12	Tow.	2	150	do.....	do.....	Do.
13	Tow.	2	150	do.....	do.....	Do.
14	Tow.	1	50	Chas. F. Gilbert.....	Seattle, Wash.....	Mercer Island, Wash.
15	Fsh.	2	20	Constant Callahan.....	New Orleans, La.....	Golden Meadow, La.
16	Fsh.	1	20	Maurice H. Sockwell.....	Philadelphia, Pa.....	Port Norris, N. J.
17	Fsh.	2	15	Peter Lefave.....	Milwaukee, Wis.....	709 Willow Street, Green Bay, Wis.
18	Fsh.	2	20	Carl Victor Carlson.....	Seattle, Wash.....	1557 West Fifty-fourth Street.
19	Fsh.	2	15	Mike Cull.....	Grand Haven, Mich.....	St. James, Mich.
20	Tow.	1	16	Lafayette E. Miller.....	Cincinnati, Ohio.....	Klondyke, Ohio.
21	Fsh.	2	80	Columbia River Packers' Association (Oreg.).....	Astoria, Oreg.....	Foot Sixth Street.
22	Fsh.	3	60	do.....	do.....	Do.
23	Fsh.	3	40	John Ghio.....	San Diego, Calif.....	2056 Arctic Street.
24	Oys.	2	36	J. L. Bradshaw.....	Newport News, Va.....	Messick, Va.
25	Frt.	3	40	W. M. Miller.....	Jacksonville, Fla.....	Crescent City, Fla.
26	Tow.	1	60	Curtis Logsdon.....	Peoria, Ill.....	Beardstown, Ill.
27	Frt.	2	48	C. A. Loockerman.....	Crisfield, Md.....	Route 1.
28	Cod.	5	60	Eugene Lafond.....	Gloucester, Mass.....	55 Mansfield Street.
29	Tow.	4	125	Peck Bros. Towing Co. (Wash.).....	Seattle, Wash.....	Everett, Wash.
30	Frt.	6	240	James L. Larsen.....	Port Huron, Mich.....	Bay City, Mich.
31	Frt.	1	35	J. T. Willett.....	Crisfield, Md.....	W. Chesapeake Avenue.
32	Msc.	2	24	E. T. Rooks.....	Cape Charles, Va.....	Cheriton, Va.
33	Fsh.	2	35	Chatham Oyster Co. (Ga.).....	Savannah, Ga.....	401 West Bay Street.
34	Fsh.	2	32	Jasper W. Mitchell.....	Jonesport, Me.....	Millbridge, Me.
35	Fsh.	6	40	Hibbs Fish Co. (Fla.).....	Tampa, Fla.....	St. Petersburg, Fla.
36	Fsh.	1	55	Arthur Anderson Fish Co. (Oreg.).....	Astoria, Oreg.....	112 Front Street.
37	Tnk.	3	150	Enterprise Fuel Transit Co. (N. Y.).....	New York, N. Y.....	556 Lafayette Avenue, Brooklyn, N. Y.
38	Frt.	2	35	Haskin L. Samuelson.....	Perth Amboy, N. J.....	Box 131, Brevort Avenue, Leonardo, N. J.
39	Frt.	2	46	E. R. Daniels.....	Elizabeth City, N. C.....	Wanchese, N. C.
40	Oys.	8	50	John C. Peterson.....	Philadelphia, Pa.....	Bridgeton, N. J.
41	Frt.	1	24	J. E. Hutchings.....	Reedville, Va.....	Kilmarnock, Va.
42	Oys.	6	50	Charles M. Riggins.....	Philadelphia, Pa.....	Port Norris, N. J.
43	Tow.	3	b 120	Nichols Bros. (Va.).....	Norfolk, Va.....	National Bank of Commerce Building.
44	Frt.	2	25	Samuel A. Guilds.....	Charleston, S. C.....	Mount Pleasant, S. C.
45	Frt.	2	20	George L. Smith.....	Reedville, Va.....	Sharps, Va.
46	Tow.	5	25	C. R. Hull.....	Baton Rouge, La.....	Vicksburg, Miss.
47	Fsh.	1	22	Mrs. Sophie Outterside.....	Galveston, Tex.....	Dickenson, Tex.
48	Fsh.	3	b 38	William A. Addison.....	Milwaukee, Wis.....	Green Bay, Wis.
49	Oys.	7	60	H. J. Lewis Oyster Co. (Conn.).....	Bridgeport, Conn.....	Stratford, Conn.
50	Frt.	8	80	James J. Murray.....	New York, N. Y.....	199 Huntington Street (B).
51	Frt.	2	15	Edward Russell.....	Annapolis, Md.....	River Springs, Md.
52	Frt.	2	16	J. E. Dennis.....	Norfolk, Va.....	West Norfolk, Va.
53	Oys.	3	36	Lee B. Mayhew.....	Philadelphia, Pa.....	Cedarville, N. J.
54	Frt.	2	30	John E. Snow.....	Newport News, Va.....	Matorun, Va.
55	Fsh.	2	60	Thompson Fish Co. (Fla.).....	Key West, Fla.....	Foot Margaret Street.
56	Frt.	3	45	Booth Fisheries Co. (Del.).....	Duluth, Minn.....	Lake Avenue.
57	Oys.	6	24	Phillip Campbell.....	Philadelphia, Pa.....	Newport, N. J.
58	Pas.	2	22	R. L. Jacobs.....	New York, N. Y.....	Hempstead, N. Y.
59	Fer.	2	15	C. E. Tinsley.....	Louisville, Ky.....	Cloverport, Ky.
60	Oys.	5	25	Andrew J. Bailey.....	Philadelphia, Pa.....	Port Norris, N. J.
61	Pas.	2	75	Ocean Holding Corporation (N. Y.).....	New York, N. Y.....	153 Rensen Street (B).
62	Frt.	2	43	F. L. Johanns.....	do.....	Setauket, N. Y.
63	Fsh.	2	20	Samson Guidry.....	New Orleans, La.....	Golden Meadow, La.
64	Pas.	2	12	Frank J. Cabot, sr.....	Milwaukee, Wis.....	Sturgeon Bay, Wis.
65	Fsh.	2	50	Westgate Sea Products Co. (Calif.).....	San Diego, Calif.....	2412 Belt Street.
66	Pas.	1	15	F. W. Hersey.....	Newport News, Va.....	Hampton, Va.
67	Fsh.	2	24	Herbert J. Cavaca.....	Newport, R. I.....	Tiverton Four Corners, R. I.
68	Msc.	2	20	Merritt-Chapman & Scott Corporation (Del.).....	New York, N. Y.....	17 Battery Place.
69	Fsh.	1	20	Joseph Smith.....	do.....	Patchogue, N. Y.
70	Tow.	1	50	Standard Lumber Co. (Ark.).....	Memphis, Tenn.....	Pine Bluff, Ark.
71	Tow.	1	20	Bob Martin.....	do.....	Clarendon, Ark.
72	Fsh.	2	15	Caernarvon Canning Co. (La.).....	New Orleans, La.....	521 Decatur Street.

^a Formerly schooner Sarah A. Nelson.

^b Formerly ga. s. Johanna W.

^c Formerly ga. s. Bivalve.

Line No.	Official No.	Signal letters	Rig	Name of vessel	Tonnage		Register dimensions			When built	Where built
					Gross	Net	Length	Breadth	Depth		
							Feet	Feet	Feet		
1	127657		Ga. s.	Caesar	13	9	36.0	11.0	5.9	1902	Ballard, Wash.
2	227923		Ga. s.	Calanthe	12	10	41.6	8.3	2.8	1908	West De Pere, Wis.
3	206056		Ol. s.	Calcite	13	9	43.0	13.3	4.0	1907	Lopez, Wash.
4	227374		Ol. s.	Caleb Haley	70	48	67.0	17.5	8.5	1928	Houghton, Wash.
5	214813		Ga. s.	Calendar	30	24	51.8	14.3	6.3	1917	Tacoma, Wash.
6	214978		Ga. w.	Calhoun	6	6	41.5	7.9	2.8	1917	Calhoun, Ky.
7	215976	LJQG	Ol. s.	CALICHE	4,767	2,923	364.9	51.0	29.0	1918	Gloucester, N. J.
8	206181		Ol. s.	California	33	8	58.2	14.1	7.3	1910	San Francisco, Calif.
9	212330		Ga. s.	California	29	20	50.5	14.5	6.1	1914	Tacoma, Wash.
10	214358		Ga. s.	California	22	15	47.2	13.7	5.9	1915	San Francisco, Calif.
11	215543		Ga. s.	California	22	9	49.3	13.7	6.3	1917	Los Angeles, Calif.
12	227916		Ol. s.	California	175	94	106.5	25.8	9.8	1928	San Diego, Calif.
13	229283		Ga. s.	California	12	8	44.6	11.4	4.0	1918	Long Beach, Calif.
14	226640		Ol. s.	California II	52	30	63.8	17.3	7.5	1927	Los Angeles, Calif.
15	226630	MHBP	Ol. s.	CALIFORNIA STANDARD	11,246	6,953	513.5	68.2	39.5	1929	Kiel, Germany
16	222054	MDNF	Ol. s.	CALIFORNIAN	7,899	4,927	445.1	59.8	27.1	1922	Chester, Pa.
17	229786		Ol. s.	Californian	74	50	65.8	19.0	8.7	1930	Tacoma, Wash.
18	211632		Ga. s.	Callista D. Morrill	18	9	52.0	13.6	5.0	1912	Friendship, Me.
19	126406		Ga. s.	Calla	41	32	60.1	22.6	4.4	1886	Bonfouca, La.
20	111382		Ol. s.	Calle M	16	10	47.6	17.0	3.3	1901	De Lisle, Miss.
21	127643		Ol. s.	Calumet	17	5	50.0	11.0	4.9	1902	Boothbay, Me.
22	221620		Ga. s.	Calumet	24	20	47.5	13.4	4.9	1921	Calumet, Mich.
23	210739		Ol. s.	Calypso	33	22	57.0	14.0	5.5	1912	Long Beach, Calif.
24	205895		Ga. s.	Cambria	14	9	40.5	11.4	4.2	1908	Mount Vernon, Wash.
25	212163		Ol. s.	Cambrai	33	23	50.0	15.1	6.0	1914	Massena, N. Y.
26	127546		Ga. s.	Campobello	24	14	63.4	16.5	6.0	1901	Lubec, Me.
27	208191		Ga. s.	Canadohta	13	9	44.9	12.1	4.8	1910	San Pedro, Calif.
28	224165		Ga. s.	Canary Bird	24	14	52.8	16.0	4.5	1924	Amburg, Va.
29	228258		Ga. s.	Canco	77	52	73.5	16.0	6.3	1929	Seattle, Wash.
30	224983		Ga. p.	Canton-Meyer	27	27	60.0	18.0	3.1	1925	Canton, Mo.
31	227283		Ga. s.	Canuk	23	18	44.0	12.4	4.8	1926	Tampa, Fla.
32	229395		Ga. s.	Cap	13	8	39.1	14.1	3.6	1930	Baltimore, Md.
33	228349		Ol. s.	Cape Ann	79	53	82.6	20.2	10.2	1929	Essex, Mass.
34	203058		Ga. s.	Cape Cod Socony	12	9	44.0	12.5	4.5	1906	Fall River, Mass.
35	215161		Ga. s.	Cape Ulitka	23	19	50.1	13.2	5.2	1917	Seattle, Wash.
36	217026		Ga. s.	Capella	7	6	30.0	7.7	3.5	1918	do
37	227270		Ol. s.	Capella	16	7	39.2	11.5	5.8	1928	Astoria, Ore.
38	225084		Ga. s.	Capital	11	7	34.6	11.8	3.1	1925	Chauvin, La.
39	223891		Ol. s.	Capitol	148	91	58.8	23.7	8.1	1924	Dockton, Wash.
40	219431		Ga. s.	Capti	9	7	37.7	9.5	2.6	1919	Houma, La.
41	5943		Ga. s.	Captain	21	17	54.3	17.7	4.6	1871	Bayport, N. Y.
42	127473		Ga. s.	Captain	22	18	45.7	17.8	4.7	1900	Greenport, N. Y.
43	214985		Ol. s.	Captain	15	6	41.6	12.0	5.3	1917	Beaumont, Tex.
44	215721		Ga. s.	Captain	45	37	70.5	19.6	5.4	1917	Morehead, N. C.
45	223076		Ga. s.	Capt. Adkins	12	8	57.3	10.2	2.5	1923	Alexandria Bay, N. Y.
46	150846		Ga. s.	Captain Al	31	31	63.0	19.5	4.6	1899	Beaufort, N. C.
47	219441		Ga. s.	Captain Bill	15	13	46.5	16.4	3.5	1919	Miami, Fla.
48	227575		Ga. s.	Capt. Bill	9	6	30.0	12.2	3.4	1915	Patchogue, N. Y.
49	229836		Ga. s.	Captain Cliff	14	10	49.8	10.2	4.3	1930	Alexandria Bay, N. Y.
50	208473	LBTV	Ga. s.	CAPTAIN COLLIER	161	100	103.6	22.7	9.1	1911	Philadelphia, Pa.
51	127412		Ga. s.	Capt. Dan	9	7	30.8	12.6	3.6	1900	Stratford, Conn.
52	224473		Ol. s.	Captain Drum	40	27	77.4	15.4	7.0	1875	Wilmington, Del.
53	141798		Ga. s.	Captain Graham	14	9	46.4	14.2	3.7	1898	Bayshore, N. Y.
54	222898		Ga. s.	Capt. Guy	14	10	48.0	13.3	4.5	1923	do
55	208899		Ga. s.	Capt. Hal	19	11	47.0	11.3	8.4	1911	Beaumont, Tex.
56	208430		Ga. s.	Captain Jack	14	14	47.6	11.9	8.4	1911	Orange, Tex.
57	111326		Ga. s.	Captain Joe	23	21	53.0	14.0	4.0	1901	Ocean Side, N. Y.
58	107514		Ol. s.	Capt. Joe II	30	27	66.2	15.3	4.9	1899	East Boothbay, Me.
59	222398		Ga. s.	Capt. Johnson	48	38	95.4	18.4	4.4	1922	Wildwood, N. J.
60	229290		Ol. s.	Captain Larry	31	16	52.7	15.0	7.2	1930	Kennebunkport, Me.
61	209894		Ga. s.	Capt. Lew II	14	13	47.8	15.2	4.5	1912	Ocean City, N. J.
62	225149		Ga. s.	Capt. Maguire	68	61	62.2	16.5	3.6	1897	Palatka, Fla.
63	222165		Ol. s.	Capt. Matt	57	48	60.7	21.0	5.6	1922	Paulsboro, N. J.
64	218188		Ga. s.	Capt. Sam	7	6	37.5	8.5	3.4	1909	New Brunswick, N. J.

1 Formerly st. s. Chestnut Hill.
 2 Formerly ga. y. Ruth.
 3 Formerly st. s. Amos Lay.
 4 Former ga. sly. Mary Hanson.

5 Formerly ga. s. Banshee.
 6 Formerly ga. s. Stone 5.
 7 Formerly ol. s.
 8 U. S. Q. M. C. Monroe.
 9 U. S. Q. M. C. Captain Drum.

Line No.	Service	Crew	Horse power	Name of owner	Home port	Address of owner
1	Fsh.	1	25	Nakat Packing Corporation (N. Y.)	Ketchikan, Alaska	
2	Fsh.	1	20	Harry J. Glerke	Sault Ste. Marie, Mich.	207 North Eleventh Street.
3	Frt.	2	60	Tacoma & Roche Harbor Lime Co. (Wash.)	Seattle, Wash.	Roche Harbor, Wash.
4	Fsh.	6	100	New England Fish Co. (Me.)	Boston, Mass.	44 Boston Fish Pier.
5	Fsh.	8	40	Tony Pecarish	Seattle, Wash.	Bellingham, Wash.
6	Pas.	3	15	John W. Watters	Louisville, Ky.	Calhoun, Ky.
7	Tnk	60	1,800	Anglo Chilean Consolidated Nitrate Corporation (Del.)	New York, N. Y.	120 Broadway.
8	Drq.	3	100	Standard Dredging Co. (N. J.)	do.	233 Broadway.
9	Fsh.	5	45	Nick Hanson	Seattle, Wash.	Poulsbo, Wash.
10	Fsh.	3	80	Frank Larco	Los Angeles, Calif.	Santa Barbara, Calif.
11	Fsh.	9	110	Stephen Malcovich	do.	215 Sixteenth Street.
12	Fsh.	12	b 300	Manuel Silvera	San Diego, Calif.	395 Lawrence Street, Point Loma, Calif.
13	Fsh.	1	b 40	Orazio Enea	San Francisco, Calif.	Monterey, Calif.
14	Fsh.	3	50	Stephen Malcovich	Los Angeles, Calif.	San Pedro, Calif.
15	Tnk.	36	b 3,600	Standard Oil Co. of California (Del.)	San Francisco, Calif.	225 Bush Street.
16	Frt.	41	b 4,500	American Hawaiian S. S. Co. (N. J.)	New York, N. Y.	10 Bridge Street.
17	Fsh.	9	170	Tom Marin	Los Angeles, Calif.	2322 East Third Street.
18	Pas.	1	54	Mary B. Ames	Rockland, Me.	27 Pacific Street.
19	Frt.	4	40	Theodore Dendinger	New Orleans, La.	Madisonville, La.
20	Fsh.	2	50	Southern Shell Fish Co. (La.)	do.	Harvey, La.
21	Tow.	2	70	Savannah River Lumber Co. (Ga.)	Savannah, Ga.	Box 1173.
22	Tow.	1	50	Calumet & Hecla Mining Co. (Mich.)	Marquette, Mich.	Calumet, Mich.
23	Pas.	3	b 60	John A. Bubeck	Los Angeles, Calif.	Redondo Beach, Calif.
24	Fsh.	3	16	C. C. Christiansen	Juneau, Alaska	Cordova, Alaska.
25	Tow.	3	150	Allen N. Spooner & Son (N. Y.)	New York, N. Y.	Pier 11, North River.
26	Frt.	2	45	Alvin C. Ramsdell	Eastport, Me.	Brooklin, Me.
27	Tow.	2	75	Meritt-Chapman & Scott Corporation (Del.)	Los Angeles, Calif.	San Pedro, Calif.
28	Oys.	1	35	V. H. Machen	Newport News, Va.	Moblack, Va.
29	Frt.	5	350	American Can Co. (N. J.)	Seattle, Wash.	Elliott Avenue and Vine Street.
30	Pas.	1	60	L. V. Barnett	St. Louis, Mo.	Canton, Mo.
31	Fsh.	2	50	R. J. Stevens	Tampa, Fla.	Box 252, New Port Richey, Fla.
32	Frt.	1	b 30	Atlantic Co. (Md.)	Baltimore, Md.	Recreation Pier, foot Broadway.
33	Cod.	14	140	Central Wharf & Vessels Co. (Mass.)	Gloucester, Mass.	37 Rogers Street.
34	Misc.	1	25	Standard Oil Co. (N. Y.)	Newport, R. I.	Waites Wharf.
35	Fsh.	7	40	New England Fish Co. (Me.)	Boston, Mass.	44 Boston Fish Pier.
36	Fsh.	2	8	George M. Lyons	Wrangell, Alaska	
37	Fsh.	2	30	Geo. N. Hampson	Astoria, Oreg.	365 Fourteenth Street.
38	Fsh.	2	22	Edgar Boudwin	New Orleans, La.	Chauvin, La.
39	Frt.	12	100	Puget Sound Freight Lines (Wash.)	Seattle, Wash.	Grand Trunk Dock.
40	Oys.	1	30	Lineast Picou	New Orleans, La.	Houma, La.
41	Fsh.	3	50	J. & J. W. Elsworth Co. (N. J.)	New York, N. Y.	Fulton Fish Market.
42	Oys.	4	25	Sea Coast Oyster Co. (Conn.)	New Haven, Conn.	98 South Water Street.
43	Frt.	2	60	Sabine Towing Co. (Tex.)	Port Arthur, Tex.	Box 252.
44	Fsh.	15	60	Portsmouth Fisheries Co. (N. O.)	Wilmington, N. C.	Southport, N. O.
45	Pas.	1	80	Combined Thousand Island Boat Tours (N. Y.)	Cape Vincent, N. Y.	Alexandria Bay, N. Y.
46	Frt.	2	30	Arundel Corporation (Md.)	Baltimore, Md.	Pier 2, East Pratt Street.
47	Pas.	3	27	Dorothy Samsoe	Miami, Fla.	620 Northeast Twenty-second Terrace.
48	Pas.	1	16	William N. Schuster	New York, N. Y.	Seaford, N. Y.
49	Pas.	1	150	Carl A. Ward	Ogdensburg, N. Y.	Alexandria Bay, N. Y.
50	Tnk.	12	75	Gulf Refining Co.	Port Arthur, Tex.	West Port Arthur, Tex.
51	Msc.	1	37	James Fyfe	New York, N. Y.	Glenwood Landing, N. Y.
52	Fsh.	11	100	Dominic Tello	Boston, Mass.	22 Moon Street.
53	Pas.	2	230	William Robert	Philadelphia, Pa.	6001 Park Boulevard, Wildwood Crest, N. J.
54	Pas.	2	32	Gaylord D. M. Davis	New York, N. Y.	Seaford, N. Y.
55	Frt.	3	35	C. A. McKinley & Sons	Port Arthur, Tex.	Beaumont, Tex.
56	Frt.	1	60	Wm. F. Burton	Lake Charles, La.	Sulphur, La.
57	Pas.	3	50	William J. Burton	New York, N. Y.	1455 East Sixty-third Street (B.).
58	Pas.	2	60	Joseph A. Buckner	do.	3150 Ocean Avenue (B).
59	Pas.	4	150	Thomas Johnson	Philadelphia, Pa.	Cape May, N. J.
60	Tnk.	2	60	William D. Hillis	Boston, Mass.	244 A Street.
61	Pas.	1	36	James H. Allen	Philadelphia, Pa.	344 Bay Avenue, Ocean City, N. J.
62	Frt.	5	60	Conner Turpentine Co.	Jacksonville, Fla.	Fort McCoy, Fla.
63	Frt.	3	70	Black Eagle Fuel Oil Co. (N. Y.)	New York, N. Y.	4211 Seventh Avenue, Brooklyn, N. Y.
64	Frt.	2	46	Martin D. Thompson	Perth Amboy, N. J.	New Brunswick, N. J.

* Formerly ga. s. Lena.

† Formerly ga. s. W. H. B.

** Formerly ga. s Ramsden.

†† Formerly ga. s. Albion.

‡ Formerly U. S. Eng. Corps ga. s. Capt. Maguire.

‡‡ Formerly ga. s. Louis F.

Line No.	Official No.	Signal letters	Rig	Name of vessel	Tonnage		Register dimensions			When built	Where built
					Gross	Net	Length	Breadth	Depth		
					Feet			Feet			
1	228235		Ol. s.	Capt. Terry	11	7	37.8	9.8	4.7	1928	Morgan City, La.
2	222839		Ol. s.	Captain William	65	34	76.8	16.5	9.7	1923	Wilmington, Calif.
3	224413		Ol. s.	Capt. John Smith	64	13	60.5	24.2	8.5	1925	Battery Park, Va.
4	223779		Ol. s.	Capt. E. P. Parker	27	8	55.2	14.9	5.2	1924	Astoria, Oreg.
5	227060		Ol. s.	Capt. O. G. Olson	67	46	78.7	17.2	8.3	1927	Tacoma, Wash.
6	212315		Ga. s.	Careda	11	8	38.6	9.9	3.8	1914	Atlantic, N. C.
7	210024		Ga. s.	Carena	22	9	53.7	13.3	4.9	1912	Boothbay Harbor, Me.
8	125844		Ga. s.	Carey Saddler	19	15	53.0	15.7	4.5	1880	St. Michaels, Md.
9	201940		Ga. s.	Carib	14	13	44.4	13.6	5.1	1901	Coconut Grove, Fla.
10	226470		Ol. s.	Carl	22	15	40.8	12.5	5.0	1927	Marinette, Wis.
11	210685		Ga. w.	Carl F	9	8	55.8	10.2	2.0	1912	Hazael, Ohio.
12	213583		Ga. s.	Carl F	23	16	48.1	18.3	4.1	1915	Bay St. Louis, Miss.
13	220109		Ga. s.	Carless	7	5	37.6	10.8	2.8	1919	Stumpy Point, N. C.
14	200387		Ga. s.	Carlisle	20	9	55.0	20.6	5.3	1903	Fairmount, Md.
15	207691		Ga. s.	Carlisle	9	9	32.9	11.1	3.4	1910	Ketchikan, Alaska
16	214998		Ga. s.	Carlisle	81	55	80.8	20.0	4.9	1917	Bellingham, Wash.
17	210038		Ga. s.	Carlisle I	34	23	51.6	14.9	6.1	1912	Tacoma, Wash.
18	214872		Ga. s.	Carlisle II	57	47	54.4	19.9	5.7	1917	Bellingham, Wash.
19	214902		Ga. s.	Carlson	18	15	42.0	12.3	5.5	1917	Seattle, Wash.
20	20616		Ol. s.	CARLOTTA	32	19	50.7	14.0	7.7	1897	Buffalo, N. Y.
21	126792		Ga. s.	Carlotta	6	5	29.4	12.2	3.5	1881	Charleston, S. C.
22	223233		Ga. s.	Carlton	18	12	51.0	13.4	4.3	1923	Crisfield, Md.
23	226313		Ga. s.	Carlton S	11	7	35.4	12.2	4.8	1927	Mystic, Md.
24	228967		Ol. s.	Carmelina B	23	7	53.1	15.2	4.6	1929	New Orleans, La.
25	222445		Ga. s.	Carmella	14	11	43.2	8.8	4.3	1922	Do.
26	211042		Ga. s.	Carmen	35	28	49.4	16.1	7.3	1913	Docketon, Wash.
27	229254		Ga. w.	CARMEN	15	9	40.5	13.3	2.8	1929	Jeffersonville, Ind.
28	206538		Ga. s.	Carnation	7	6	27.8	8.4	2.9	1903	Manitowoc, Wis.
29	224753		Ga. s.	Carola	12	8	44.4	9.1	4.5		Unknown
30	215445		Ga. s.	Carolen	27	18	46.5	13.5	6.4	1917	Tacoma, Wash.
31	126076		Ga. s.	Carolina	18	16	49.3	15.6	4.2	1882	Smyrna, N. C.
32	213756		Ol. s.	Carolina	9	6	48.8	12.6	2.2	1915	Wilmington, N. C.
33	221697		Ga. s.	Carolina	80	45	62.5	19.3	7.0	1920	Elizabeth City, N. C.
34	127321		Ga. s.	Caroline	14	7	41.9	16.0	3.2	1899	Benicia, Calif.
35	205376		Ga. s.	Caroline	6	6	32.8	8.0	3.2	1907	Swansea, Mass.
36	209146		Ga. s.	Caroline	11	7	41.0	10.2	3.9	1911	Ingallston, Mich.
37	214187		Ga. s.	CAROLINE	23	20	61.3	10.5	3.0	1916	Grafton, Ill.
38	216312		Ga. s.	Caroline	109	65	107.2	19.1	6.6	1918	St. Marys, Ga.
39	221515		Ga. s.	Caroline	9	6	28.4	12.5	4.3		Unknown
40	225551		Ol. s.	Caroline	57	23	72.1	18.2	8.5	1926	Essex, Mass.
41	227286		Ol. s.	Caroline	58	39	65.9	16.6	7.9	1928	Tacoma, Wash.
42	205484		Ol. s.	Caroline Vineyard	95	40	92.3	20.5	6.2	1908	Millford, Del.
43	224378		Ol. s.	CAROLINIAN	226	157	113.9	23.0	10.1	1930	Charleston, S. C.
44	204872		Ga. s.	CAROLYN	16	11	40.3	8.7	3.3	1926	Wilson, Ark.
45	207334		Ga. s.	Carolyn	14	14	42.9	13.3	4.6	1910	Charleston, S. C.
46	219493		Ol. s.	Carolyn	17	11	40.3	14.5	5.3	1919	Brunswick, Ga.
47	229077		Ol. s.	Carolyn	22	15	42.0	11.6	4.1	1929	Manitowoc, Wis.
48	207393		Ga. w.	Carolyn W	14	14	59.0	11.9	2.3	1910	Madison, Ind.
49	213780		Ga. s.	Carp	9	9	28.2	9.4	2.8	1912	Green Bay, Wis.
50	227300		Ga. w.	CAR-PAR	14	12	60.2	12.1	2.2	1928	Creelsboro, Ky.
51	226022		Ga. s.	CARPIRSCOT	21	14	43.0	13.5	4.9	1926	Chicago, Ill.
52	126112		Ga. s.	Carrie	17	15	47.2	15.2	3.5	1883	Fish River, Alaska
53	206391		Ga. s.	Carrie	6	6	33.0	9.1	2.8	1909	Atlantic, N. C.
54	222593		Ga. s.	Carrie	12	10	31.9	10.8	4.1	1922	Sitka, Alaska
55	229210		Ga. s.	Carrie	7	5	35.7	12.4	2.5	1929	Duck, N. C.
56	161540		Ga. s.	Carrie B	19	12	51.9	14.4	5.5	1882	Yarmouth, Me.
57	215251		Ol. s.	Carrie B	12	9	35.5	11.8	3.6	1917	Charleston, S. C.
58	205852		Ga. s.	Carrie H	11	10	33.0	12.7	4.0	1908	Norwalk, Conn.
59	212216		Ga. s.	Carrie H	9	8	29.6	12.0	3.8	1914	Port Republic, N. J.
60	127159		Ga. s.	Carrie Coulbourn	24	16	63.2	16.5	4.9	1896	Orleole, Md.
61	218051		Ga. s.	Carrie Emma	7	5	30.3	8.6	3.5	1914	Westville, N. J.
62	126206		Ga. s.	Carrie Lee	7	6	30.8	11.4	3.2	1894	Red bluff, Tex.
63	211822		Ga. w.	Carrie Lee	9	8	38.4	10.6	3.3	1913	Saline Mines, Ill.
64	228348		Ga. s.	Carrie B. Welles	65	57	78.0	20.8	9.7	1929	Pensacola, Fla.
65	203720		Ol. s.	Carrie H. Still	37	29	58.8	17.6	5.2	1906	Pachogue, N. Y.
66	126674		Ga. s.	Carrie L. Whiting	14	14	57.6	15.4	4.0	1890	Crab Island, Md.
67	226523		Ol. s.	Carrie S. Roderick	74	50	81.5	19.7	9.3	1927	Essex, Mass.
68	217374	LPGD	Ol. s.	CARRISO	3,894	2,429	340.5	48.0	24.7	1918	Long Beach, Calif.
69	211356		Ga. s.	Carroll E	5	5	29.0	8.3	3.8	1913	Little Suamico, Wis.
70	227407		Ol. s.	Caryl Dean	72	49	69.4	18.2	9.1	1928	Tacoma, Wash.

¹ Formerly sch. Gussie C.

² Formerly st. s. Queen.

³ Formerly ga. s. Delena.

Line No.	Service	Crew	Horsepower	Name of owner	Home port	Address of owner
1	Tow.	2	45	J. S. Abercrombie Co. (Tex.)	Houston, Tex.	617 West Building.
2	Tow.	2	300	Wilmington Transpn. Co. (Calif.)	Los Angeles, Calif.	Wilmington, Calif.
3	Pas.	3	60	A. F. Jester	Newport News, Va.	Smithfield, Va.
4	Tow.	2	110	W. W. Parker	Astoria, Oreg.	993 Franklin Avenue.
5	Tow.	5	240	Jennie Olson	Tacoma, Wash.	450 Middle Waterway.
6	Frt.	2	16	Ralph Morris	Beaufort, N. C.	Atlantic, N. C.
7	Frt.	5	24	E. W. Brown Co. (Me.)	Portland, Me.	173 Front Street, South Portland, Me.
9	Frt.	2	10	J. Edward Smith	Baltimore, Md.	Galesville, Md.
9	Fsh.	6	40	Christian Berntsen	Philadelphia, Pa.	Barnegat City, N. J.
10	Fsh.	6	b 45	Frank F. Seidl	Millwaukee, Wis.	513 Kirby Street, Menominee, Mich.
11	Tow.	1	15	Pfaff & Smith Builders Supply Co. (W. Va.)	Pittsburgh, Pa.	Charleston, W. Va.
12	Oys.	2	40	Gussie Foster-Fountain Co. (La.)	Gulfport, Miss.	Yerger Building, Biloxi, Miss.
13	Frt.	1	16	Leslie H. Wise	Manteo, N. C.	Stumpy Point, N. C.
14	Fsh.	2	36	W. F. Evans	Newport News, Va.	Hampton, Va.
15	Fsh.	1	10	Mark Williams	Ketchikan, Alaska	Care Peter McKay, Box 346.
16	Fsh.	4	100	Alaska Packers Association (Calif.)	San Francisco, Calif.	111 California Street.
17	Fsh.	7	50	New England Fish Co. (Me.)	Boston, Mass.	44 Boston Fish Pier.
18	Fsh.	2	75	Carlisle Packing Co. (Wash.)	Seattle, Wash.	Beach, Wash.
19	Fsh.	7	30	Axel Enquist	do.	Pierson, Wash.
20	Tow.	2	100	Cowles Towing Co. (N. Y.)	Buffalo, N. Y.	360 Ohio Street.
21	Fsh.	2	18	Clarence A. Magwood	Charleston, S. C.	C/o W. H. Magwood.
22	Oys.	2	25	Wm. Wallace Evans	Crisfield, Md.	Ewell, Md.
23	Fsh.	1	40	Albert S. Hayes	Newport, R. I.	Block Island, R. I.
24	Tow.	3	140	Bradlee Launch & Barge Service (Ala.)	Mobile, Ala.	Foot St. Francis Street.
25	Fsh.	2	20	William Voss	New Orleans, La.	Houma, La.
26	Pas.	4	65	Ethel J. Neill	Ketchikan, Alaska	
27	Tow.	1	b 40	Emma Ahlering	Evansville, Ind.	600 East Blackford Avenue.
28	Fsh.	2	9	Urban Aille	Milwaukee, Wis.	Sturgeon Bay, Wis.
29	Pas.	2	40	Walter A. S. Littlefield	New York, N. Y.	New Rochelle, N. Y.
30	Fsh.	6	40	A. J. Anderson	Ketchikan, Alaska	
31	Pas.	4	40	R. B. Leland	Charleston, S. C.	McClellanville, S. C.
32	Tow.	3	30	William A. Bordeaux	Wilmington, N. C.	904 South Third Street.
33	Frt.	2	65	M. L. Clark	Elizabeth City, N. C.	607 East Fearing Street.
34	Pas.	1	30	Antonio Brown	San Francisco, Calif.	Petaluma, Calif.
35	Frt.	1	25	Elmer D. Young	Fall River, Mass.	Swansea, Mass.
36	Fsh.	1	36	Margaret M. Williams	Saulte Ste. Marie, Mich.	Ingallston, Mich.
37	Pas.	1	45	High View Mining Co. (Ky.)	Louisville, Ky.	Prentiss, Ky.
38	Fsh.	28	120	Wesley Robinson	Fernandina, Fla.	St. Marys, Ga.
39	Msc.	1	24	John H. Telschew	New York, N. Y.	College Point, N. Y.
40	Cod.	7	60	Gulf Fisheries Co. (N. Y.)	Galveston, Tex.	Pier 22.
41	Fsh.	3	120	San Juan Fishing & Packing Co. (Wash.)	Seward, Alaska	Uyah, Alaska.
42	Fsh.	30	200	Nassau Fertilizer & Oil Co. (Fla.)	Fernandina, Fla.	
43	Tnk.	4	b 180	M. L. Clark	Elizabeth City, N. C.	607 East Fearing Street.
44	Tow.	1	110	Kansas City Shook & Manufacturing Co. (Ark.)	Memphis, Tenn.	Wilson, Ark.
45	Frt.	2	15	Frank McCabe	Charleston, S. C.	114 Rutledge Avenue.
46	Fsh.	4	30	Dunbar Dukate Co. (La.)	New Orleans, La.	Canal Bank Building.
47	Fsh.	3	b 45	Gustav Mollhagen	Grand Haven, Mich.	St. Joseph, Mich.
48	Msc.	2	25	Leland G. Banning	Cincinnati, Ohio	801 First National Bank Building.
49	Fsh.	3	8	Leo Paetz	Millwaukee, Wis.	Manitowoc, Wis.
50	Tow.	1	15	A. W. Montgomery	Evansville, Ind.	Rockport, Ind.
51	Tow.	2	95	Carson Frie Scott & Co. (Ill.)	Chicago, Ill.	366 West Adams Street.
52	Oys.	2	12	James A. Bishop	Mobile, Ala.	Barnwell, Ala.
53	Fsh.	2	12	Ambrose F. Roberts	Beaufort, N. C.	
54	Fsh.	1	20	Leonhardt Fur Farms (Alaska)	Juneau, Alaska	Care N. E. Bolshanin.
55	Frt.	1	16	W. E. Rogers	Manteo, N. C.	Duck, N. C.
56	Frt.	2	38	Asa Ogilvie	Eastport, Me.	Lubec, Me.
57	Frt.	2	20	John A. Miller	Georgetown, S. C.	General Delivery.
58	Frt.	1	24	Frank F. Upson	New Haven, Conn.	111 Hallock Avenue.
59	Pas.	1	18	Nelson G. Rogers	Philadelphia, Pa.	Forked River, N. J.
60	Frt.	2	12	Jeremiah Lewis	Cambridge, Md.	111 Phillips Avenue.
61	Pas.	3	15	Jacob B. Beck	Philadelphia, Pa.	2036 North Howard Street.
62	Fsh.	2	7	Duncan Ruthven	Galveston, Tex.	Palacios, Tex.
63	Pas.	1	12	Louis Mull	St. Louis, Mo.	Shawneetown, Ill.
64	Fsh.	8	b 48	E. E. Saunders & Co. (Fla.)	Pensacola, Fla.	Palafox Street Wharf.
65	Oys.	5	80	George M. Still, (N. Y.)	New York, N. Y.	Pier 32, East River.
66	Frt.	2	24	M. H. Lumpkin	Reedville, Va.	Irvington, Va.
67	Cod.	14	150	Manuel S. Rodrigues	Gloucester, Mass.	113 Prospect Street.
68	Frt.	36	b 1,720	Carriso (Calif.)	San Francisco, Calif.	444 Market Street.
69	Fsh.	3	b 15	Otto Marks	Millwaukee, Wis.	Big Suamico, Wis.
70	Fsh.	3	150	Katmai Packing Co. (Wash.)	Seward, Alaska	Kodiak, Alaska.

† Formerly ga. s. (a) Vixen.
(b) Lillas.

‡ Formerly ga. s. W. H. Bishop.
§ Formerly ga. s. Magunkook.

Line No.	Official No.	Signal letters	Rig	Name of vessel	Tonnage		Register dimensions			When built	Where built
					Gross	Net	Length	Breadth	Depth		
1	127554		Ga. s.	Casanova.....	14	11	46.4	12.0	4.3	1901	New York, N. Y.....
2	223570		Ga. s.	¹ Casarco No. 2.....	34	27	69.7	16.6	6.7	1912	Port Hawksbury, Nova Scotia.....
3	3060		Ga. s.	² Cascade.....	21	14	47.0	12.5	4.4	1903	Seattle, Wash.....
4	215303		Ga. s.	Cascade.....	25	20	48.6	14.0	6.3	1917	Seattle, Wash.....
5	217742		Ga. s.	Cascade.....	9	7	32.6	9.7	4.6	1919	do.....
6	213422		Ga. s.	Casco.....	12	8	38.0	13.1	4.1	1914	Machiasport, Me.....
7	5285		Ga. s.	Cashier.....	21	10	54.2	17.3	4.2	1849	Cedarville, N. J.....
8	202929		Ol. s.	³ Caspian.....	94	78	88.5	22.6	10.4	1906	Essex, Mass.....
9	216162		Ga. s.	Castor.....	8	6	33.8	10.1	4.6	1918	Lemola, Wash.....
10	211447		Ga. s.	Catalina Flyer.....	14	10	52.0	10.0	4.0	1913	Long Beach, Calif.....
11	210699		Ga. s.	Cataract.....	9	8	30.0	9.2	4.5	1906	Manitowoc, Wis.....
12	216732		Ga. s.	⁴ Catarina.....	67	43	48.0	19.8	4.3	1888	San Francisco, Calif.....
13	126387		Ga. s.	Catharine Davis.....	5	5	35.0	12.0	2.3	1886	Pocomoke City, Md.....
14	126926		Ga. s.	Catharine E. Shores.....	10	9	52.5	14.2	3.2	1892	Oriole, Md.....
15	212054		Ga. s.	Catherine.....	14	9	35.3	10.2	4.6	1914	Seattle, Wash.....
16	222220		Ga. w.	Catherine.....	8	6	34.2	8.0	2.0	1922	Madison, Ind.....
17	213699		Ol. s.	Catherine.....	159	77	120.6	25.2	12.4	1915	Essex, Mass.....
18	223436		Ga. s.	Catherine.....	11	5	45.1	11.2	4.0	1923	Dare, Va.....
19	223520		Ga. s.	Catherine.....	10	7	35.7	11.7	4.1	1923	St. Marys, Ga.....
20	223642		Ga. s.	Catherine.....	12	8	35.2	11.5	5.4	1924	Somerset, Mass.....
21	209106		Ga. s.	Catherine B.....	7	6	26.0	8.5	3.0	1907	St. James, Mich.....
22	223912		Ol. s.	Catherine C.....	11	8	36.6	11.9	4.2	1924	Brunswick, Ga.....
23	228228		Ga. s.	Catherine C.....	14	11	38.5	12.1	4.9	1929	Amesbury, Mass.....
24	229272		Ga. s.	Catherine M.....	9	6	36.5	11.3	3.3	1929	Chincoteague, Va.....
25	226910		Ga. s.	Catherine R.....	7	5	33.0	10.4	3.8	1927	Harbor Springs, Mich.....
26	225358		Ol. s.	Catherine.....	23	9	46.5	14.0	5.8	1926	Newcastle, Me.....
27	209916		Ga. s.	⁵ Catherine P.....	22	7	47.0	14.9	6.4	1912	Thomaston, Me.....
28	201094		Ol. s.	Catherine Burke.....	130	68	101.0	24.2	11.2	1904	Essex, Mass.....
29	222399		Ga. s.	Catherine Cryer.....	12	6	41.4	11.0	5.5	1922	Los Angeles, Calif.....
30	227748		Ol. s.	⁶ Catherine Graffeo.....	80	54	104.4	15.0	8.1	1918	Brooklyn, N. Y.....
31	227883		Ol. s.	Catherine Paladini.....	51	23	72.9	18.8	7.9	1928	Alameda, Calif.....
32	211254		Ga. s.	Catherine A. Butler.....	21	11	53.1	14.9	5.3	1913	Eastport, Me.....
33	212236		Ga. s.	Catherine M. Butler.....	21	11	53.0	15.0	5.3	1914	do.....
34	224325		Ol. s.	Catherine M. Wedmore.....	37	25	56.3	18.2	6.0	1924	West Mystic, Conn.....
35	224709		Ol. s.	Cathlamet.....	53	44	64.9	24.9	6.2	1925	Portland, Ore.....
36	127284		Ga. s.	Cathleen.....	16	11	46.0	16.5	4.0	1898	Smyrna, N. O.....
37	227875		Ol. w.	CATHRINE D.....	68	46	74.0	18.0	4.2	1928	Nashville, Tenn.....
38	212843		Ga. s.	Cathriner.....	14	13	38.2	14.3	3.8	1914	Mount Pleasant, S. C.....
39	206004		Ga. s.	Cavalier.....	8	6	30.0	9.7	4.7	1903	New Haven, Conn.....
40	206641		Ga. s.	Cavalier.....	18	11	49.8	18.2	3.7	1909	Biloxi, Miss.....
41	227052		Ol. s.	Cavalier.....	39	16	59.0	16.9	6.3	1927	West Norfolk, Va.....
42	221266		Ga. s.	Caven Point.....	14	9	46.7	14.3	4.4	1920	Arverne, N. Y.....
43	228799	MILC	Fl. s.	CAYUGA SUN.....	499	307	189.3	31.1	11.2	1929	Chester, Pa.....
44	218995		Ga. s.	Cecelia M.....	6	5	28.0	8.2	3.3	1914	West De Pere, Wis.....
45	206375		Ga. s.	Cecil L.....	13	6	37.3	14.3	5.5	1909	Eastport, Me.....
46	229137		Ga. s.	Cecil S.....	17	6	41.5	15.0	3.9	1929	Pascagoula, Miss.....
47	127197		Ga. s.	Cecile.....	6	6	29.5	12.9	3.5	1897	Patchogue, N. Y.....
48	229327		Ga. s.	Cecile.....	9	5	36.0	11.5	2.7	1926	Chauvin, La.....
49	207506		Ga. s.	Cedric.....	11	7	32.5	11.4	3.2	1910	Keypoint, Wash.....
50	222657		Ga. s.	Celestine.....	79	54	104.3	14.9	8.3	1918	Boston, Mass.....
51	213791		Ga. s.	Celia M.....	9	8	36.8	11.6	6.0	1915	Vinalhaven, Me.....
52	209593		Ga. s.	Celt.....	43	29	62.5	15.8	7.2	1912	Seattle, Wash.....
53	224626		Ga. s.	Celt.....	13	8	35.0	12.2	5.9	1925	Mystic, Conn.....
54	209594		Ga. s.	Celtic.....	58	39	72.0	17.0	7.5	1912	Seattle, Wash.....
55	227189		Ol. s.	Celtic.....	57	39	62.1	17.1	8.2	1928	Tacoma, Wash.....
56	125479		Ga. s.	Centennial.....	20	17	43.6	15.1	4.0	1876	Key West, Fla.....
57	220937		Ga. w.	Central.....	21	14	56.4	12.4	2.5	1920	Clarrington, Ohio.....
58	201538		Ga. s.	Century.....	10	7	37.0	14.0	4.0	1904	Sobrante, Calif.....
59	208417		Ga. s.	Ceres.....	36	24	54.0	15.7	5.2	1911	Anacortes, Wash.....
60	216945	LMWT	Ol. s.	CERRITO.....	490	259	155.0	25.4	12.6	1918	San Juan, P. R.....
61	219330	LVBG	Ol. s.	Cethana.....	2,341	1,777	262.5	46.3	21.8	1918	Olympia, Wash.....
62	206314		Ga. s.	⁷ Cetus.....	10	7	35.8	10.3	4.6	1910	Baltimore, Md.....
63	227525		Ga. s.	Ceylon.....	7	5	31.6	9.1	4.0	1928	Ketchikan, Alaska.....
64	209595		Ga. s.	Chacon.....	58	39	72.0	17.0	7.5	1912	Seattle, Wash.....
65	215992		Ga. s.	Chacon.....	52	35	55.8	16.4	7.6	1918	Tacoma, Wash.....

¹ Formerly British ga. s. Casarco No. 2.² Formerly ga. s. Bismarck.

^a sch. Norseman.
^b Norwegian ga. s. Norseman.
^c ga. s. Norseman.
^d ga. s. Advance.

Line No.	Service	Crew	Horse-power	Name of owner	Home port	Address of owner
1	Msc.	1	37	W. A. Read.....	Tampa, Fla.....	Slip 54, Yacht Basin, St. Petersburg, Fla.
2	Fsh.	5	45	Christian Berntsen.....	Jacksonville, Fla.....	C/o Standard Fisheries Co.
3	Fsh.	4	30	William E. Harkleroad.....	Seattle, Wash.....	Blaine, Wash.
4	Fsh.	7	45	Haskon Thompson.....	Ketchikan, Alaska.....	6012 Thirtieth Avenue N.E., Seattle, Wash.
5	Fsh.	2	16	George Solberg.....	Seattle, Wash.....	Colman Dock.
6	Frt.	2	12	Carroll Beal.....	Jonesport, Me.....	Millbridge, Me.
7	Oys.	6	16	Charles W. Johnson.....	Philadelphia, Pa.....	Newport, N. J.
8	Cod	8	130	Aspen Fish & Products Co. (N. J.).....	do.....	Richardson Channel and Rio Grande Road, Wildwood, N. J.
9	Fsh.	3	12	Nordby Supply Co. (Wash.).....	Ketchikan, Alaska.....	
10	Fsh.	1	100	Joseph McAtee.....	Los Angeles, Calif.....	Avalon, Calif.
11	Msc.	2	20	Adolph Green Construction Co. (Wis.).....	Milwaukee, Wis.....	154 North Pearl Street, Green Bay, Wis.
12	Pas.	4	70	Naylor Bros.....	San Diego, Calif.....	3616 Curlew Street.
13	Pas.	2	24	R. F. Grimbail.....	Charleston, S. C.....	R. F. D. No. 1.
14	Frt.	2	20	J. E. Barnes.....	Reedville, Va.....	Coles Point, Va.
15	Fsh.	2	35	John A. Dybdahl.....	Seattle, Wash.....	3642 Woodland Park Avenue.
16	Pas.	2	10	Freeman Brooks.....	Cincinnati, Ohio.....	Dayton, Ohio.
17	Cod	26	100	Archie A. McLeod.....	Gloucester, Mass.....	7 Riggs Street.
18	Fsh.	1	20	J. W. Wainwright.....	Newport News, Va.....	Dare, Va.
19	Msc.	2	24	E. S. DuBose.....	Fernandina, Fla.....	Box 136.
20	Fsh.	1	27	Demetrios G. Virgines.....	Newport, R. I.....	67 Long Wharf.
21	Fsh.	2	10	Dennis D. Boyle.....	Grand Haven, Mich.....	St. James, Mich.
22	Fsh.	2	24	Chatham Oyster Co. (Ga.).....	Savannah, Ga.....	401 West Bay Street.
23	Cod	5	24	Casper Lucido.....	Boston, Mass.....	150 North Street.
24	Fsh.	2	48	Robert K. Jester.....	Cape Charles, Va.....	Chincoteague, Va.
25	Tow.	2	20	Charles Roe.....	Grand Haven, Mich.....	Harbor Springs, Mich.
26	Cod	3	45	B. W. Ford.....	New London, Conn.....	Groton, Conn.
27	Fsh.	6	18	Nils Persson.....	Philadelphia, Pa.....	Atlantic City, N. J.
28	Fsh.	14	120	Gorton-Pow Vessels Co. (Mass.).....	Gloucester, Mass.....	Rowe Square.
29	Pit.	1	50	City of Los Angeles (Calif.).....	Los Angeles, Calif.....	240 South Broadway.
30	Cod	10	150	Catherine Graffeo.....	Boston, Mass.....	279 North Street.
31	Fsh.	1	b 200	A. Paladini (Calif.).....	San Francisco, Calif.....	542 Clay Street.
32	Pas.	2	28	O. B. Chase.....	Portland, Me.....	York Beach, Me.
33	Frt.	2	36	Booth Fisheries Co. (Del.).....	Eastport, Me.....	Water Street.
34	Oys.	4	60	Charles K. Wedmore.....	New Haven, Conn.....	53 Sea Street.
35	Fer.	1	60	Cathlamet Ferry Co. (Oreg.).....	Astoria, Oreg.....	Cathlamet, Wash.
36	Frt.	2	10	B. B. Ballance.....	Elizabeth City, N. C.....	Hatteras, N. C.
37	Tow.	4	b 150	Nashville Bridge Co. (Del.).....	Nashville, Tenn.....	Foot of Shelby Avenue.
38	Oys.	2	14	F. H. Legare.....	Charleston, S. C.....	Moultrieville, S. C.
39	Msc.	1	40	Clarence B. Guy.....	New Haven, Conn.....	70 Townsend Avenue.
40	Fsh.	5	25	Luka Kuljis.....	Gulfport, Miss.....	Biloxi, Miss.
41	Fsh.	3	80	D. M. Powell.....	Newport News, Va.....	Halleford, Va.
42	Ten.	3	60	Lehigh Valley Railroad Co. (N. J.).....	New York, N. Y.....	143 Liberty Street.
43	Tnk.	7	300	Sun Oil Co. (N. J.).....	Philadelphia, Pa.....	1608-1610 Walnut Street.
44	Fsh.	2	12	Dorsey Greenfeldt.....	Milwaukee, Wis.....	Washington Island, Wis.
45	Fsh.	4	16	A. V. Kidd.....	Portland, Me.....	212 Middle Street.
46	Fsh.	5	100	E. J. Evans.....	New Orleans, La.....	1227 Chartres Street.
47	Msc.	1	8	Joshua H. Smalling, estate of.....	New York, N. Y.....	Babylon, N. Y.
48	Fsh.	1	10	Arthur Pierron.....	New Orleans, La.....	Chauvin, La.
49	Fsh.	1	18	Beegle Packing Co. (Alaska).....	Ketchikan, Alaska.....	
50	Pas.	4	160	Enes Petranich.....	New York, N. Y.....	1958 Seventy-ninth Street (B).
51	Fsh.	4	18	Loretta F. Chapman.....	do.....	1676 East Nineteenth Street (B).
52	Fsh.	2	75	Fidalgo Island Packing Co. (Me.).....	Seattle, Wash.....	Central Building.
53	Fsh.	1	40	Edward G. Falle.....	New York, N. Y.....	White Plains, N. Y.
54	Fsh.	4	125	Fidalgo Island Packing Co. (Me.).....	Seattle, Wash.....	Central Building.
55	Fsh.	10	135	Ole J. Edwards.....	Ketchikan, Alaska.....	Box 1104.
56	Frt.	9	35	Thomason Fish Co. (Fla.).....	Key West, Fla.....	Foot Margaret Street.
57	Tow.	1	35	Phil Ginter.....	Pittsburgh, Pa.....	Foot Cory Street.
58	Frt.	1	b 30	F. E. Booth Co. (Nev.).....	San Francisco, Calif.....	110 Market Street.
59	Fsh.	2	80	Fidalgo Island Packing Co. (Me.).....	Seattle, Wash.....	Central Building.
60	Frt.	15	250	Harold Stanleys Graham.....	San Juan, P. R.....	6 Park Street, Santurce, P. R.
61	Frt.	28	1,000	Pacific Motorship Co. (Me.).....	Seattle, Wash.....	1519 Railroad Avenue South.
62	Fsh.	1	40	C. M. Stone.....	Wilmington, N. C.....	Supply, N. C.
63	Fsh.	1	20	Wm. J. Pearson.....	Ketchikan, Alaska.....	
64	Fsh.	5	125	Fidalgo Island Packing Co. (Me.).....	Seattle, Wash.....	Central Building.
65	Fsh.	3	125	Alaska-Pacific Salmon Corporation (Del.).....	Ketchikan, Alaska.....	

¹ Formerly Mexican ga. s. Catarina.

² Formerly ga. s. Onaway.

³ U. S. Navy ol. s. subchaser No. 39

⁶ Formerly { 6 ol. s. Nancy II.

⁷ Formerly U. S. Navy ga. s. subchaser 265.

⁸ Formerly ga. s. Surry Lumber Co. No. 1.

Line No.	Official No.	Signal letters	Rig	Name of vessel	Tonnage		Register dimensions			When built	Where built
					Gross	Net	Length	Breadth	Depth		
					Feet			Feet			
1	227755		Ol. s.	Chahunta	101	69	71.5	21.5	9.4	1928	Winslow, Wash.
2	141093		Ol. s.	Challenge	17	11	52.6	14.2	3.8	1890	Portland, Oreg.
3	206420		Ga. s.	Challenge	10	7	37.1	8.5	2.6	1909	Bellingham, Wash.
4	211988		Ga. s.	Challenger	12	11	36.0	11.2	4.3	1914	Sturgeon Bay, Wis.
5	215061		Ga. s.	Challenger	9	8	29.5	9.2	3.5	1915	Oconto, Wis.
6	217003	LNDS	Ol. s.	CHALLENGER	7,590	5,764	410.0	56.0	29.0	1918	Alameda, Calif.
7	229386		Ol. s.	Challenger	19	13	43.9	12.3	6.2	1930	Tacoma, Wash.
8	228149		Ol. s.	CHAMBERS BROS.	41	28	48.8	14.5	5.2	1928	Sturgeon Bay, Wis.
9	5488		Ga. s.	Champion	44	40	64.5	23.0	4.5	1867	San Francisco, Calif.
10	206282		Ga. s.	Champion	14	11	46.4	11.0	4.2	1909	Boston, Mass.
11	223278		Ol. s.	Champion	19	8	53.7	14.9	4.0	1923	Biloxi, Miss.
12	225168		Ol. s.	Champion II	49	33	59.3	16.3	7.9	1925	Quincy, Mass.
13	228811		Ga. s.	Chance	16	13	36.8	11.0	4.4	1929	Ketchikan, Alaska
14	229161		Ga. s.	Chance	17	9	46.2	12.0	3.2	1895	Hampton, Va.
15	212149		Ga. s.	Chancellor	20	14	38.2	12.6	5.6	1914	Seattle, Wash.
16	222295		Ga. s.	CHAP	8	6	30.0	0.9	2.8	1922	St. Louis, Mo.
17	110861		Ga. s.	Charavl	14	10	62.9	13.5	4.8	1890	Greenport, N. Y.
18	227954		Ga. s.	Charity	11	6	36.8	11.7	4.6	1928	Pass Christian, Miss.
19	211062		Ga. s.	Charles E.	10	7	33.2	9.5	4.9	1913	Palatka, Fla.
20	215622		Ga. s.	Charles I.	9	7	32.0	10.2	3.2	1915	Naubinway, Mich.
21	210427		Ga. s.	Charles K.	7	5	27.0	8.5	3.2	1909	Manitowoc, Wis.
22	223427		Ol. s.	Charles O.	28	11	53.7	14.3	5.4	1923	Mobile, Ala.
23	217957		Ol. s.	Charles T.	31	26	53.7	14.3	6.2	1919	Seattle, Wash.
24	127651		Ga. s.	Charles W.	80	46	75.5	27.0	5.6	1902	San Francisco, Calif.
25	207356		Ga. s.	Charles W.	37	25	54.2	15.4	6.5	1910	Dockton, Wash.
26	223668		Ga. s.	Charles Berry, sr.	48	22	67.0	21.1	5.7	1924	Dorchester, N. J.
27	126940		Ga. s.	Chas. Feahney	24	18	49.7	20.0	4.1	1893	Bayou Talla, Miss.
28	225613		Ol. s.	Charles Frank	29	25	47.3	13.4	4.6	1926	Manistee, Mich.
29	127470		Ga. s.	Charles Redding, jr.	14	9	47.4	15.2	3.8	1900	Biloxi, Miss.
30	225273		Ol. s.	Charles Richard	17	10	49.3	12.6	4.8	1925	Orange, Tex.
31	219882		Ga. s.	Charles Spencer	11	7	41.7	11.0	4.0	1920	Portland, Oreg.
32	224192		Ga. s.	Charles Wright	7	5	38.7	10.5	3.2	1924	Grasonville, Md.
33	228157		Ol. s.	CHARLES A. EVANS	25	17	52.9	11.8	6.1	1929	Baltimore, Md.
34	127495		Ga. s.	Charles B. Mason	12	7	39.8	14.0	3.7	1900	Hopkins, Va.
35	226041		Ga. s.	Charles D. Leffler	255	196	114.6	24.5	10.0	1926	South Jacksonville, Fla.
36	224968		Ol. s.	Chas. E. Beckman	29	10	56.7	15.5	6.9	1925	Kennebunkport, Me.
37	223547		Ol. s.	Chas. E. Gray	13	9	34.7	12.4	4.0	1924	St. Marys, Ga.
38	76966		Ol. s.	Charles F. Bickel	30	20	53.8	15.0	6.2	1891	Jersey City, N. J.
39	127739		Ga. s.	Charles I. Covert	33	16	55.0	18.8	5.2	1903	Dorchester, N. J.
40	224803		Ol. s.	Charles M. Fauci	34	14	58.5	15.4	7.4	1925	Damariscotta, Me.
41	224450		Ol. s.	Charles M. Fauci II	23	16	49.6	13.3	5.5	1925	Winthrop, Mass.
42	224583		Ol. s.	Charles M. Fauci III	22	15	49.8	13.5	5.5	1925	do.
43	225424		Ol. s.	Charles M. Fauci, jr.	29	12	59.0	15.2	7.1	1926	Damariscotta, Me.
44	226402		Ol. s.	Charles S. Ashley	74	29	79.0	19.0	9.2	1927	Thomaston, Me.
45	127673		Ga. s.	Chas. S. Wallace	24	16	66.4	13.0	3.8	1902	Morehead City, N. C.
46	223526		Ga. s.	Chas. S. Wallace III	94	58	90.0	20.1	7.4	1923	do.
47	220688		El. s.	CHARLES W. CULKIN	405	268	145.6	37.1	12.7	1926	Camden, N. J.
48	127501		Ga. s.	Charles W. Lynde	66	57	84.0	20.6	5.4	1901	Patchogue, N. Y.
49	223052		Ga. s.	Charles W. Semmes	12	8	44.7	12.5	3.4	1920	Abell, Md.
50	222368		Ga. s.	Charlesbank	11	7	39.2	10.8	4.0	1917	Boston, Mass.
51	223022		Ga. s.	Charlesbank II	14	9	49.8	13.0	3.8	1918	Brooklyn, N. Y.
52	225736		Ga. s.	CHARLEVOIX	43	37	50.0	30.0	3.8	1926	Ferrysburg, Mich.
53	220706		Ga. s.	Charley Ford	8	7	30.1	9.3	3.5	1920	Georgetown, S. C.
54	211741		Ga. s.	Charlie	29	17	63.4	16.9	4.2	1913	Lenoxville, N. C.
55	225627		Ga. s.	Charlie	10	6	32.2	9.5	3.4	1926	Chassell, Mich.
56	220656	MOBF	Ol. s.	CHARLIE WATSON	1,769	998	250.0	37.0	19.7	1920	Oakland, Calif.
57	224259		Ol. s.	Charlie White	25*	208	100.0	28.0	8.9	1924	Kingston, N. Y.
58	23044		Ga. s.	Charlott	49	33	60.4	19.2	6.9	1867	Jamesport, N. Y.
59	127701		Ga. s.	Charlotte	6	6	44.6	11.9	2.8	1902	Tilghman, Md.
60	207614		Ga. s.	Charlotte	9	6	30.0	9.9	3.7	1910	Seattle, Wash.
61	214707		Ga. s.	Charlotte	23	16	54.0	15.7	5.1	1917	Crittenden, Va.

* Formerly st. s. La Camas.

* Formerly ga. s. H. M. Champion.

* Formerly ga. s. Rialto.

* Formerly ga. s. Sunland.

* Formerly ga. s. Anne J. Larsen.

* Formerly ga. s. Alex.

Line No.	Service	Crew	Horse-power	Name of owner	Home port	Address of owner
1	Tow.	4	400	Lincoln County Tug & Barge Co. (Oreg.)	Portland, Oreg.	808 American Bank Building.
2	Fsh.	2	60	Robinson Fisheries Co. (Wash.)	Ketchikan, Alaska	Oakes Avenue, Anacortes, Wash.
3	Frt.	1	12	Sig Arntzen	Nome, Alaska	Care Deputy Collector of Customs.
4	Tow.	1	28	Orville C. Howey	Detroit, Mich.	3339 Greyfriars Avenue.
5	Fsh.	2	15	Irving O. Livermore	Milwaukee, Wis.	Pensaukee, Wis.
6	Frt.	37	63,000	Sun Shipbuilding & Dry Dock Co. (Pa.)	Philadelphia, Pa.	Finance Building.
7	Fsh.	3	80	Frank Berry	Tacoma, Wash.	2309 North Twenty eighth Street.
8	Fsh.	5	60	Clifford D. Chambers	Milwaukee, Wis.	Pensaukee, Wis.
9	Frt.	1	40	Mrs. Anna Peterson	San Francisco, Calif.	Oakland, Calif.
10	Msc.	1	30	William J. Champion	Newport, R. I.	27 West Palham Street.
11	Oys.	3	30	John Lulich	New Orleans, La.	210 South Solomon Street.
12	Pas.	1	110	William J. Champion	Newport, R. I.	27 West Palham Street.
13	Fsh.	3	20	Hugo H. Schmolck	Ketchikan, Alaska	
14	Fsh.	4	30	F. W. Darling	Newport News, Va.	Hampton, Va.
15	Fsh.	8	20	Arne M. Jangord	Tacoma, Wash.	4127 South K Street.
16	Pas.	1	40	Jewell S. Putnam	St. Louis, Mo.	1120 Morrison Avenue.
17	Pas.	2	65	Mildred E. Simpson	New York, N. Y.	Foot West One hundred and fifty-first Street.
18	Fsh.	2	15	J. L. Pixley	New Orleans, La.	Violet, La.
19	Tow.	2	60	Robert J. McArdle	Miami, Fla.	Care Alhambra Hotel, 119 Southeast Second Street.
20	Fsh.	1	14	George Frazier	Sault Ste. Marie, Mich.	Epoufette, Mich.
21	Fsh.	3	618	Frank W. Eichler	Milwaukee, Wis.	511 Forty third Street, Kenosha, Wis.
22	Tow.	3	77	R. H. Oswell	Mobile, Ala.	56 St. Michael Street.
23	Fsh.	2	55	Alaskan Glacier Sea Food Co. (Wash.)	Petersburg, Alaska	
24	Frt.	2	60	Martin Schmidt	San Francisco, Calif.	1312 Fairfax Avenue.
25	Fsh.	3	55	Alaskan Glacier Sea Food Co. (Wash.)	Petersburg, Alaska	
26	Oys.	8	50	William O. Berry	Philadelphia, Pa.	Port Norris, N. J.
27	Fsh.	2	20	Biloxi Canning & Packing Co. (Miss.)	Gulfport, Miss.	525 East Howard Avenue, Biloxi, Miss.
28	Fsh.	4	120	Charles Henriksen, jr.	Grand Haven, Mich.	Charlevoix, Mich.
29	Fsh.	5	16	Blas Miljon	Gulfport, Miss.	510 Bohn Street, Biloxi, Miss.
30	Tow.	2	120	Wm. T. Burton	Lake Charles, La.	Sulphur, La.
31	Tow.	1	40	Crown Willamette Paper Co.	Portland, Oreg.	West Linn, Oreg.
32	Msc.	1	12	Charles F. Hughes	Baltimore, Md.	604 East Pratt Street.
33	Pol.	2	100	District of Columbia	Washington, D. C.	Municipal.
34	Oys.	1	28	John K. Colona	Cape Charles, Va.	Chincoteague, Va.
35	Tnk.	7	200	Gulf Refining Co. (Tex.)	Pittsburgh, Pa.	435 Diamond Street.
36	Cod	6	50	John J. Sater	New Bedford, Mass.	52 Park Street.
37	Tow.	3	45	Gray Towing Co. (Ga.)	Brunswick, Ga.	1128 Norwich Street.
38	Tow.	2	180	Edward V. Bowles	New York, N. Y.	1506 East Ninety sixth Street (B).
39	Oys.	6	45	Steelman R. Lee	Philadelphia, Pa.	Leesburg, N. J.
40	Cod	6	60	Peter Marino	Boston, Mass.	Everett, Mass.
41	Cod	3	45	Vincenzo Bono	do.	44 Fleet Street.
42	Cod	5	45	Joseph Ciampa	do.	Everett, Mass.
43	Cod	4	60	Frances C. Danehy	do.	375 Fellsway West, Medford, Mass.
44	Fsh.	6	100	John G. Murley	New Bedford, Mass.	107 North William Street, Fairhaven, Mass.
45	Pas.	2	20	H. R. Dreggors	Tampa, Fla.	Punta Gorda, Fla.
46	Fsh.	1	100	Wallace Fisheries Co. (N. C.)	Beaufort, N. C.	Moorehead City, N. C.
47	Fer.	6	700	Electric Ferries (N. J.)	New York, N. Y.	420 Lexington Avenue.
48	Frt.	2	50	George Jones	do.	Patchogue, N. Y.
49	Pas.	1	30	Kalman Wertheim	do.	2141 Lexington Avenue.
50	Pas.	1	45	James E. Chadwick	Vineyard Haven, Mass.	Edgartown, Mass.
51	Pas.	2	40	William J. Van Leer	Boston, Mass.	South Boston, Mass.
52	Fer.	2	50	Township of Eveline	Grand Haven, Mich.	Charlevoix, Mich.
53	Tow.	1	16	D. R. Nesmith	Georgetown, S. C.	307 Queen Street.
54	Frt.	3	30	Samuel A. Guilds	Charleston, S. C.	Mount Pleasant, S. C.
55	Fsh.	3	14	Charles Helberg	Marquette, Mich.	Chassell, Mich.
56	Tnk.	27	61,100	Standard Oil Co. of California (Del.)	San Francisco, Calif.	225 Bush Street.
57	Frt.	4	300	Standard Shipping Co. (Del.)	Wilmington, Del.	O/o Corporation Trust Co. of America, 7 West Tenth Street.
58	Fsh.	5	60	Wesley Robinson	Fernandina, Fla.	St. Marys, Ga.
59	Frt.	2	8	James R. Simms	Annapolis, Md.	Rock Point, Md.
60	Fsh.	2	16	Russ Clover	Los Angeles, Calif.	Santa Monica, Calif.
61	Frt.	2	32	W. B. Carney, Estate of	Norfolk, Va.	Portsmouth, Va.

1 Formerly st. s.

a J & J McCarthy.
b Frankie.
c Success.

8 Formerly ga. s. Charles Fauci.
9 Formerly U. S. Navy ga. s. 2366.
10 Formerly U. S. Navy ga. s. 5044.
11 Formerly sloop Sirocco.

Line No.	Official No.	Signal letters	Rig	Name of vessel	Tonnage		Register dimensions			When built	Where built
					Gross	Net	Length	Breadth	Depth		
							Feet	Feet	Feet		
1	220676		Ga. s.	Charlotte	53	36	50.1	21.0	6.9	1920	Salisbury, Md.
2	226872		Ol. w.	CHARLOTTE	69	60	64.1	22.6	2.7	1927	Point Pleasant, W. Va.
3	227497		Ol. w.	Charlotte	31	7	56.4	16.0	7.0	1928	Kennebunkport, Me.
4	214806		Ga. s.	Charlotte B.	71	40	74.7	18.0	7.8	1917	Seattle, Wash.
5	218606		Ga. s.	Charlotte B.	27	15	48.0	13.1	5.9	1919	Dookton, Wash.
6	223726		Ga. s.	Charlotte C.	12	10	34.5	10.0	4.7	1921	Sturgeon Bay, Wis.
7	222599		Ga. s.	Charlotte G.	19	13	37.1	16.0	5.4	1922	Brevort, Mich.
8	224967		Ga. s.	Charlton	9	6	41.6	10.8	2.3	1925	Vicksburg, Miss.
9	201248		Ga. s.	Charm	7	6	31.8	11.8	3.3	1904	Atlantic City, N. J.
10	211489		Ol. s.	Charm	26	14	75.0	11.6	4.6	1913	Prosper, Oreg.
11	127496		Ga. s.	Charmer	20	13	55.0	16.2	4.2	1901	Straits, N. C.
12	224001		Ga. s.	Chase	11	7	38.8	11.0	3.6	1921	Seldovia, Alaska
13	220612		Ga. w.	Chase No. 2	23	15	61.0	12.3	3.0	1920	Long Bottom, Ohio
14	218090		Ol. s.	Chaser	48	22	59.4	18.7	6.9	1919	Stapleton, N. Y.
15	214803		Ga. s.	Chatham	32	22	54.2	14.0	6.2	1917	Seattle, Wash.
16	220723		Ga. s.	Chatham	27	13	51.4	10.4	4.3	1908	Pittsburgh, Pa.
17	229097		Ga. s.	Chatham	15	10	38.0	11.7	4.3	1929	Angoon, Alaska
18	204304		Ga. s.	Check	9	8	31.5	9.6	2.6	1907	Seattle, Wash.
19	127185		Ga. s.	Cheemaun	18	15	42.6	13.8	5.2	1897	Fall River, Mass.
20	130630		Ga. s.	Cheerio	35	24	71.0	18.0	8.0	1893	Boston, Mass.
21	201850		Ol. s.	Chelsea	107	69	112.0	23.0	5.4	1905	Pocomoke City, Md.
22	224464		Ol. s.	Chelsea	65	51	68.0	17.1	8.2	1925	Seattle, Wash.
23	229945		Ol. s.	CHELSEA	245	167	99.4	29.5	10.8	1930	Brooklyn, N. Y.
24	117213		Ga. s.	Cherokee	25	17	65.0	15.3	5.0	1902	Scranton, Miss.
25	127481		Ga. s.	Cherokee	14	13	39.5	13.0	5.0	1900	Quincy Point, Mass.
26	218318		Ga. s.	Cherokee	13	10	42.6	11.3	2.9	1919	Smyrna, N. C.
27	223063		Ga. w.	Cherokee	14	14	62.5	11.8	2.6	1919	Knoxville, Tenn.
28	211944		Ga. s.	Cherry Grove	5	5	28.0	7.8	2.8	1908	West Sayville, N. Y.
29	5318		Ga. s.	Chesapeake	48	46	70.0	21.6	5.6	1857	Somerset County, Md.
30	204009		Ga. s.	Chesapeake	14	10	45.8	14.4	3.4	1906	Havre de Grace, Md.
31	223979		Ga. s.	Chesapeake	12	8	49.5	12.4	3.0	1924	Mount Vernon, Md.
32	224162		Ga. s.	Chesapeake	37	21	60.4	16.4	6.3	1924	San Diego, Calif.
33	127668		Ga. s.	Chester	53	31	61.9	19.3	5.8	1902	Cambridge, Md.
34	210364		Ga. w.	Chester	9	9	46.3	9.4	2.6	1912	Tyrone, Ky.
35	207547		Ga. s.	Chester A.	17	7	43.7	15.4	5.6	1910	Eastport, Me.
36	225925		Ga. s.	Chester L.	11	7	36.0	10.5	3.8	1926	Wrangell, Alaska
37	229362	MIHQW	Ol. s.	CHESTER SUN. (c)	9,085	5,562	490.6	66.0	36.8	1930	Chester, Pa.
38	201845		Ga. s.	Chester A. Kennedy	19	13	41.4	14.6	7.6	1905	Portland, Me.
39	225774		Ga. s.	Chester B. Tallman	29	13	57.8	15.1	7.2	1926	Kennebunkport, Me.
40	222811		Ga. s.	Chester T. Marshall	32	16	60.8	15.2	7.0	1923	East Boothbay, Me.
41	126165		Ga. s.	Chetowalk	8	7	32.0	13.0	3.3	1883	Bayport, N. Y.
42	223702		Ga. w.	Chevrolet	15	10	46.6	10.4	5.5	1914	Portsmouth, Va.
43	219040		Ga. w.	CHEYENNE	35	35	63.5	18.3	3.8	1914	Grafton, Ill.
44	202477		Ol. s.	Chicago	13	8	52.0	10.8	2.5	1905	Grand Isle, La.
45	215307		Ga. s.	Chicago	14	9	50.1	11.9	4.3	1917	Manitowoc, Wis.
46	210609		Ga. s.	Chicago Harbor No. 11	12	8	35.6	10.5	5.8	1912	Chicago, Ill.
47	225517		Ga. s.	Chicago Ship No. 1	17	12	41.7	12.0	5.0	1926	Lorain, Ohio
48	213387		Ga. s.	Chichagoff	44	30	57.3	14.5	8.0	1915	Seattle, Wash.
49	223688		Ga. s.	Chickaloon	44	30	59.4	15.3	6.4	1924	Tacoma, Wash.
50	213069		Ol. s.	Chickamauga (c)	51	20	59.5	17.0	8.6	1915	Seattle, Wash.
51	203023		Ga. s.	Chickaree	14	9	74.0	12.0	2.4	1906	Tacoma, Wash.
52	223942		Ga. s.	Chickawa	14	10	38.4	10.3	3.4	1924	do.
53	210031		Ol. s.	Chickawana	31	21	55.4	12.9	5.1	1912	do.
54	220723		Ol. s.	Chicken of the Sea (c)	295	161	113.3	28.3	12.4	1930	Los Angeles, Calif.
55	205697		Ga. w.	Chicot	14	10	40.1	12.0	3.0	1908	Patterson, La.
56	126749		Ga. s.	Chief	9	9	32.0	16.0	4.4	1891	Wilmington, Del.
57	127748		Ga. s.	Chief	14	10	49.5	11.5	3.6	1903	Astoria, Oreg.
58	204896		Ol. s.	Chief	16	11	55.5	13.0	3.2	1907	Bellingham, Wash.
59	205526		Ga. s.	Chief	14	5	45.6	10.2	8.4	1908	Orange, Tex.
60	213686		Ga. s.	Chief	25	17	44.5	12.6	5.6	1915	Sturgeon Bay, Wis.
61	221570		Ga. s.	Chief	19	13	52.4	11.3	5.7	1911	Bayonne, N. J.
62	227251		Ga. s.	Chief	12	8	39.5	13.1	3.9	1928	Port Clinton, Ohio
63	227616		Ga. s.	CHIEF	13	11	35.1	8.1	3.5	1928	Kansas City, Mo.
64	224802		Ga. s.	Chief	16	13	43.2	12.0	4.5	1925	Amburg, Va.
65	221098		Ga. s.	Chief III	10	7	38.8	12.4	2.9	1920	New Orleans, La.
66	229908		Ol. s.	Chief Harsen	86	82	58.9	37.8	3.8	1929	Algonac, Mich.
67	228721		Ol. s.	Chief Kwlna	50	34	60.6	25.0	6.4	1929	Bellingham, Wash.
68	224494		Ga. s.	Chief Seattle	12	8	37.8	10.2	5.5	1925	Seattle, Wash.
69	207316		Ga. s.	Chignik	12	8	48.0	12.2	3.0	1910	Astoria, Oreg.
70	127522	KRGT	Ol. s.	Chiklat	172	98	115.5	24.0	10.5	1901	San Francisco, Calif.

¹ Formerly sloop *Bessious*.

^a sch. *Neaera*.
^b Formerly ^b British ga. s. *Neaera*.
^c ga. y. *Neaera*.

Line No.	Service	Crew	Horse-power	Name of owner	Home port	Address of owner
1	Wat.	2	42	Virginia Ebrman	Baltimore, Md.	900 East North Avenue.
2	Tow.	1	b 120	Marietta Manufacturing Co. (W. Va.)	Pittsburgh, Pa.	Twenty third Street, Point Pleasant, W. Va.
3	Fsh.	7	60	Lawrence A. Clay	New London, Conn.	Stonington, Conn.
4	Fsh.	5	110	Libby, McNeill & Libby (Me.)	San Francisco, Calif.	465 California Street.
5	Fsh.	3	b 30	Ailtak Fish Co. (Wash.)	Seward, Alaska	Kodiak, Alaska.
6	Pas.	2	18	Michael Anderson	Milwaukee, Wis.	Sturgeon Bay, Wis.
7	Frt.	1	15	Edward S. Quay	Marquette, Mich.	St. Ignace, Mich.
8	Frt.	3	12	Wilson Hemingway, sr.	Baton Rouge, La.	Vicksburg, Miss.
9	Pas.	1	27	Frank Conover	Philadelphia, Pa.	Atlantic City, N. J.
10	Tow.	1	90	Shaver Transportation Co. (Oreg.)	Portland, Oreg.	Foot Fessenden Street.
11	Frt.	1	30	Florence M. Burrus	Washington, N. C.	Middleton, N. C.
12	Pas.	1	22	Charles Einswiler	Seward, Alaska	
13	Tow.	1	25	William Smecks	Cincinnati, Ohio.	Longbottom, Ohio.
14	Wrk.	2	75	Merritt-Chapman & Scott Corporation (Del.)	New York, N. Y.	17 Battery Place.
15	Fsh.	7	64	Pacific American Fisheries (Me.)	Juneau, Alaska	South Bellingham, Wash.
16	Frt.	1	23	Raymond E. Vaughn	Cincinnati, Ohio.	3701 Madison Road.
17	Fsh.	1	25	Joseph Lee	Sitka, Alaska	Killsnoo, Alaska.
18	Pas.	1	20	M. M. Smith	Seattle, Wash.	Times composing room.
19	Fsh.	1	15	Jacob S. Willets	Jacksonville, Fla.	Box 4626.
20	Pas.	3	50	H. O. Creque	St. Thomas, V. I.	
21	Frt.	7	100	Norfolk, Baltimore & Carolina Line (Va.)	Norfolk, Va.	Clyde Line Pier No. 2.
22	Fsh.	13	180	George Ehler	Seattle, Wash.	2224 Second Avenue.
23	Fer.	2	300	City of New York	New York, N. Y.	Department of Plant and Structures, Municipal Building.
24	Tow.	3	240	Chas. M. Fozzard	Jacksonville, Fla.	Box 1621.
25	Pas.	1	40	Bertram S. Mears	Philadelphia, Pa.	406 West Taylor Avenue, Wildwood, N. J.
26	Fsh.	1	8	Chas. S. Wallace	Beaufort, N. C.	Morehead City, N. C.
27	Tow.	2	25	W. W. Holder	Chattanooga, Tenn.	Lenoir City, Tenn.
28	Msc.	1	12	Sherman Silsbe	New York, N. Y.	Patchogue, N. Y.
29	Frt.	3	45	John S. Taylor	Reedville, Va.	Deltaville, Va.
30	Fer.	1	32	Azariah Robinson	New York, N. Y.	Bay Shore, N. Y.
31	Frt.	1	22	Ernest P. Miller	Annapolis, Md.	Dock Street.
32	Fsh.	4	60	Charles A. Landers	San Diego, Calif.	Box 604.
33	Frt.	2	60	Charles W. Kibler, jr.	Baltimore, Md.	Chestertown, Md.
34	Pas.	2	20	A. J. Nowlin	Louisville, Ky.	Tyrone, Ky.
35	Frt.	4	24	Brown-Willard Packing Co.	Portland, Me.	South Portland, Me.
36	Fsh.	1	20	Alfred Cramer	Wrangell, Alaska	
37	Tnk.	36	b 2, 800	Motor Tankship Corporation (Del.)	Philadelphia, Pa.	1606 Walnut Street.
38	Frt.	2	24	Joseph C. Harmon	Rockland, Me.	225 Main Street.
39	Fsh.	2	60	Tallman & Mack Fish & Trap Co. (R. I.)	Newport, R. I.	89 Long Wharf.
40	Frt.	2	45	Consolidated Lobster Co. (Mass.)	Boston, Mass.	280 Northern Avenue.
41	Frt.	1	20	George C. Ackerly	New York, N. Y.	Patchogue, N. Y.
42	Frt.	2	170	N. N. Petterson (N. Y.)	do.	29 Broadway.
43	Fer.	2	45	John A. Smith	Pembina, N. Dak.	Frazier, Mont.
44	Pas.	2	30	John Ludwig	New Orleans, La.	Grand Isle, La.
45	Pas.	1	20	Fred Welmer	Chicago, Ill.	2733 Ainslie Street.
46	Pas.	2	50	City of Chicago (Ill.)	do.	City Hall.
47	Msc.	2	b 55	Chicago Ship Building Co. (Ill.)	do.	One hundred and first Street and Calumet River.
48	Pas.	2	125	Chichagof Development Co. (Wash.)	Juneau, Alaska	
49	Tow.	2	125	Bernard Lien	Seattle, Wash.	Stanwood, Wash.
50	Tow.	6	240	Pacific Tow Boat Co. (Wash.)	do.	3414 Iowa Avenue.
51	Pas.	2	50	Earl F. Grahm	do.	Brownsville, Wash.
52	Pas.	1	48	M. P. Riggs	Tacoma, Wash.	631 North Prospect Street.
53	Pas.	3	50	San Juan Transportation Co. (Wash.)	Seattle, Wash.	Friday Harbor, Wash.
54	Fsh.	14	500	H. E. Morgan	Los Angeles, Calif.	Walnut Park, Calif.
55	Tow.	2	25	Joy & Laws Timber Co. (La.)	New Orleans, La.	Patterson, La.
56	Pas.	1	27	Edward Rae	New York, N. Y.	Jackson Heights, N. Y.
57	Fsh.	1	30	Thomas Nelson	Astoria, Oreg.	Hammond, Oreg.
58	Tow.	2	80	Ketchikan Spruce Mills (Alaska)	Ketchikan, Alaska	
59	Tow.	3	40	Lutcher & Moore Lumber Co. (Tex.)	Port Arthur, Tex.	Orange, Tex.
60	Fsh.	4	60	Allen M. Eales	Port Huron, Mich.	Alpena, Mich.
61	Ptl.	2	150	State Conservation Commission	New York, N. Y.	Times Building.
62	Fsh.	1	50	Oscar P. Lay	Sandusky, Ohio.	Care Lay Bros., Railroad Street.
63	Frt.	2	30	Massman Construction Co. (Mo.)	Kansas City, Mo.	American Bank Building.
64	Frt.	2	24	John F. Gouldman	Newport News, Va.	Urbanna, Va.
65	Pas.	3	24	William Schule	New Orleans, La.	828 Lesseps Street.
66	Fer.	2	100	Tashmoo Park Auto Ferry Co. (Mich.)	Detroit, Mich.	Sans Souci, Mich.
67	Fer.	2	75	Whatcom County, Wash.	Seattle, Wash.	Bellingham, Wash.
68	Fsh.	2	18	Odin M. Larson	do.	2402 Seventh Avenue, West.
69	Fsh.	1	50	Columbia River Packers Association (Oreg.)	Astoria, Oreg.	Foot Sixth Street.
70	Frt.	22	500	Alaska Packers Association (Calif.)	San Francisco, Calif.	111 California Street.

¹ Formerly st. s. Sadie.
² Formerly ga. s. Susan.

³ Formerly schooner Cambridge.
⁴ Formerly U. S. Navy ga. s. 1290.

Line No.	Official No.	Signal letters	Rig	Name of vessel	Tonnage		Register dimensions			When built	Where built
					Gross	Net	Length	Breadth	Depth		
							Feet	Feet	Feet		
1	127742		Ga. s.	Chilkoot	14	10	51.0	11.4	4.3	1903	Astoria, Oreg.
2	206481		Ga. s.	Chilkoot	41	28	60.6	15.8	5.8	1911	do.
3	227818		Ol. s.	Chimacum	110	99	63.1	21.0	5.3	1928	Olympia, Wash.
4	214801		Ga. s.	Chinook	41	32	56.0	15.0	7.0	1917	Tacoma, Wash.
5	215510		Ga. s.	Chinook	20	13	41.0	13.2	4.8	1917	Cordova, Alaska
6	223826		Ga. s.	Chinook	13	10	44.5	13.0	4.0	1924	La Pointe, Wis.
7	224151		Ol. s.	Chinook	14	9	42.5	10.8	3.3	1923	Skamokawa, Wash.
8	211027		Ga. s.	Chipper	38	26	58.4	13.0	5.9	1913	New York, N. Y.
9	126049		Ga. s.	Chiquita	17	11	44.2	13.7	7.4	1888	Boston, Mass.
10	226230		Ol. s.	Chiquita	11	7	37.6	10.6	4.5	1926	San Diego, Calif.
11	216707	LMJG	Ol. s.	CHOCTAW	350	269	145.0	23.3	12.0	1918	Jacksonville, Fla.
12	227371		Ga. s.	Choctaw	11	7	38.3	9.8	2.2	1928	Greenville, Miss.
13	212891		Ol. s.	Chomly	53	36	66.5	18.5	7.8	1915	Dockton, Wash.
14	224185		Ga. s.	Chowan	18	11	54.3	13.8	3.5	1924	Glass, Va.
15	226589		Ol. s.	Chris C.	54	37	64.4	16.8	7.9	1927	Tacoma, Wash.
16	228232		Ol. s.	Christe	17	11	40.4	12.2	5.9	1929	Seattle, Wash.
17	126208		Ga. s.	Christeen	11	10	38.4	15.1	3.9	1883	Glenwood, N. Y.
18	4943		Ga. s.	Christian D. Emson	56	53	67.3	22.6	5.8	1866	Keyport, N. J.
19	125353		Ga. s.	Christiana	32	31	64.9	13.9	5.1	1874	Chicago, Ill.
20	125777		Ga. s.	Christiana	5	5	20.0	11.4	2.5	1874	Staten Island, N. Y.
21	221822		Ga. s.	Christiana	7	6	32.2	10.5	3.6	1917	Lavallette, N. J.
22	212419		Ol. s.	Christie R.	12	8	36.9	10.6	5.1	1914	Seattle, Wash.
23	227589		Ol. s.	Christine	53	36	62.3	16.3	7.8	1928	Dockton, Wash.
24	223794		Ga. s.	Christine II.	8	5	31.8	9.6	4.3	1924	Tacoma, Wash.
25	126524		Ol. s.	Christopher	13	9	43.4	11.2	4.5	1888	Brewer, Me.
26	219099		Ga. s.	Chuckle	44	19	58.0	16.0	3.7	1920	Vicksburg, Miss.
27	214287		Ga. s.	Chum	9	6	32.3	10.6	3.9	1916	San Diego, Calif.
28	215511		Ga. s.	Chum	20	13	41.0	13.2	4.8	1917	Cordova, Alaska
29	224438		Ga. s.	Chum	9	6	31.9	9.7	5.2	1925	Tacoma, Wash.
30	220416		Ga. s.	Chummer II.	11	7	37.4	11.2	4.1	1920	Bayonne, N. J.
31	219433		Ga. s.	Chummy	14	9	41.0	9.0	3.0	1920	Ketchikan, Alaska
32	221708		Ga. s.	Cico	79	33	104.8	14.8	8.0	1918	Kingston, N. Y.
33	207524		Ga. s.	Cinara	26	18	53.7	14.7	4.5	1910	Anacortes, Wash.
34	224137		Ga. s.	Cincinnati	8	6	32.5	10.8	2.8	1924	Houma, La.
35	77299		Ga. s.	Cinco	15	14	48.0	16.2	4.1	1898	Toms River, N. J.
36	223458		Ga. s.	Cincy	8	7	33.2	7.9	2.4	1920	Seattle, Wash.
37	229578		Ga. s.	Cinderella	16	11	46.6	10.4	5.5	Unknown	Unknown
38	221127	MCPG	Ol. s.	CITIES SERVICE OHIO	7,245	4,398	431.0	59.2	33.4	1921	Baltimore, Md.
39	206462		Ol. s.	City of Anacortes	30	24	58.8	12.2	3.5	1909	Decatur, Wash.
40	209678		Ga. s.	City of Blaine	37	25	56.4	14.0	6.4	1912	Blaine, Wash.
41	222569		Ga. s.	City of Brockton	17	11	39.4	18.4	2.8	1922	Brockton, Mont.
42	212721		Ga. s.	City of Chicago 15	14	10	49.8	12.0	2.6	1914	Huron, Ohio
43	223437		Ga. s.	City of Crisfield	31	21	59.4	16.6	5.2	1923	Deltaville, Va.
44	221006	MCJS	Ol. s.	CITY OF DALHART	5,878	3,689	401.9	54.2	31.3	1921	Tampa, Fla.
45	226097		Ga. w.	City of Dayton	24	24	53.2	12.1	3.2	1926	Dayton, Tenn.
46	220962	MCHF	Ol. s.	CITY OF ELWOOD	6,197	3,822	395.5	55.0	31.4	1920	New Orleans, La.
47	126976		Ga. s.	City of Everett	9	6	31.1	11.1	5.8	1893	Waldoboro, Me.
48	228548		Ga. s.	CITY OF GALVESTON	87	59	82.5	18.6	18.4	1929	Jacksonville, Fla.
49	229460		Ol. s.	CITY OF HAMPTON	440	299	148.3	41.2	10.7	1930	Baltimore, Md.
50	222367		Ga. s.	City of Henderson	10	8	39.8	8.8	3.2	1922	Henderson, Ky.
51	225916		Ol. s.	City of Hopewell	75	36	60.6	23.7	9.3	1926	Norfolk, Va.
52	126259		Ga. s.	City of Key West	13	9	41.3	14.3	3.5	1884	Key West, Fla.
53	222819		Ol. s.	City of Kingston	66	45	59.6	22.4	8.5	1923	Dockton, Wash.
54	227081		Ol. s.	City of Leesburg	59	51	62.2	20.0	4.0	1927	Jacksonville, Fla.
55	218410		Ga. s.	City of Los Angeles Fire Boat No. 1.	39	26	53.3	17.7	7.5	1919	Los Angeles, Calif.
56	200755		Ga. s.	City of Manotte	12	8	47.5	10.6	4.0	1904	South Seattle, Wash.
57	225832		Ga. s.	City of Napa	92	50	63.0	25.9	6.7	1926	Antioch, Calif.
58	127493		Ol. s.	City of Naples	20	14	49.3	12.8	4.7	1900	Marco, Fla.
59	226241		Ga. s.	City of Naples	12	8	37.2	12.0	3.9	1927	Naples, Fla.
60	126991		Ga. s.	City of New Orleans	12	8	42.4	12.7	3.7	1893	Biloxi, Miss.
61	229288	MHQO	Ol. s.	CITY OF NEW YORK	8,272	5,025	450.9	61.8	24.0	1930	Chester, Pa.
62	229654		El. s.	CITY OF NORFOLK	597	406	163.4	37.1	12.4	1930	Portsmouth, Va.
63	218929		Ga. s.	City of Palermo	10	7	41.9	13.5	3.1	1913	Cut Off, La.
64	229038	MHNQ	Ol. s.	CITY OF PANAMA	2,434	1,350	296.1	45.9	18.0	1924	Gothenburg, Sweden

1 Formerly ol. s. Toando.

2 Formerly ga. s. Skoda.

3 Formerly ga. s. Gladys B.

4 Formerly ga. s. C. P. Connors.

5 Formerly U. S. Navy subchaser 425.

6 Formerly ga. s. John E. Mehrer II.

Line No.	Service	Crew	Horse-power	Name of owner	Home port	Address of owner
1	Fsh.	1	50	New England Fish Co. (Me.)	Boston, Mass.	44 Boston Fish Pier.
2	Fsh.	5	75	Alaska-Pacific Salmon Corporation (Del.)	Ketchikan, Alaska	44 Boston Fish Pier.
3	Fer.	5	50	Puget Sound Freight Lines (Wash.)	Seattle, Wash.	Grand Trunk Dock.
4	Fsh.	7	50	Anton Mardesich	do.	Everett, Wash.
5	Fsh.	2	20	New England Fish Co. (Me.)	Boston, Mass.	44 Boston Fish Pier.
6	Pas.	2	36	Bayfield Fish Co. (Wis.)	Duluth, Minn.	Bayfield, Wis.
7	Pas.	1	55	Port of Portland (Oreg.)	Portland, Oreg.	Spaulding Building.
8	Pas.	2	65	Jerry O'Keefe	New York, N. Y.	331 Manhattan Street, Tot- tenville, N. Y.
9	Fsh.	2	35	Carrie Harselm	Philadelphia, Pa.	110 Liberty Avenue, Atlantic City, N. J.
10	Msc.	1	b 40	Fairbanks-Morse & Co. (Ill.)	Los Angeles, Calif.	427 East Third Street.
11	Tnk.	5	300	Gulf Refueling Co. (Tex.)	Port Arthur, Tex.	Dock 28,
12	Tow.	1	20	C. E. Rankin	Memphis, Tenn.	Rosedale, Miss.
13	Fsh.	4	135	Alaska-Pacific Salmon Corporation (Del.)	Ketchikan, Alaska	
14	Frt.	2	38	H. K. Billups	Newport News, Va.	Motor, Va.
15	Fsh.	5	b 100	Nick Cayafas	Seattle, Wash.	3817 Seventeenth Avenue S.W.
16	Fsh.	1	30	Olaf Johnson	do.	3507 Norton Avenue, Ev- erett, Wash.
17	Msc.	1	20	Mary Cullen Bond	New York, N. Y.	Southold, N. Y.
18	Frt.	3	17	Samuel H. Dunning	do.	33 Virginia Avenue, Pater- son, N. J.
19	Frt.	4	b 40	Peter M. Peterson	Milwaukee, Wis.	Sturgeon Bay, Wis.
20	Frt.	11	18	F. C. Albrook	Norfolk, Va.	138 West Main Street.
21	Fsh.	6	20	Otto M. Peterson	Philadelphia, Pa.	Chadwick, N. J.
22	Tow.	1	45	Cary Davis Tug & Barge Co. (Wash.)	Seattle, Wash.	Pier A.
23	Fsh.	8	90	Dragutin Beretich	do.	Dockton, Wash.
24	Fah.	1	12	C. Pederson	Tacoma, Wash.	624 East Wright Avenue.
25	Frt.	2	30	Alvin C. Ramsdell	Eastport, Me.	Brooklin, Me.
26	Tow.	2	80	Vicksburg Cooperage Co. (Miss.)	Baton Rouge, Miss.	Vicksburg, Miss.
27	Fsh.	1	20	Nick Marinkovich	Los Angeles, Calif.	256 West Seventeenth Street, San Pedro, Calif.
28	Fsh.	2	20	G. H. Gunderson	Seattle, Wash.	Poulsbo, Wash.
29	Fsh.	3	16	Peder Sath	Ketchikan, Alaska	
30	Msc.	1	30	Fred A. Crane	New York, N. Y.	30 Margaret Street, Bayonne, N. J.
31	Fsh.	2	20	Peter Kennedy	Juneau, Alaska	Bayview, Alaska.
32	Frt.	6	150	Consumers Ice Co. (Md.)	Crisfield, Md.	Dock Street.
33	Fsh.	2	80	Bellingham Canning Co. (Wash.)	Seattle, Wash.	South Bellingham, Wash.
34	Fsh.	2	14	Camille Guildry	New Orleans, La.	Cut Off, La.
35	Pas.	1	18	Frederick H. Powell	Philadelphia, Pa.	11 North New York Avenue, Atlantic City N. J.
36	Pas.	1	30	Frank L. Gilbert	Seattle, Wash.	112 Erie Street.
37	Msc.	1	65	Charles Walker	New York, N. Y.	Southampton, N. Y.
38	Tnk.	35	2,500	Cities Service Transportation Co. (Del.)	do.	60 Wall Street.
39	Pas.	6	60	Fairbanks, Morse & Co. (Ill.)	Seattle, Wash.	900 South Wabash Avenue, Chicago, Ill.
40	Fsh.	4	85	Petersburg Packing Co. (Wash.)	Petersburg, Alaska	
41	Frt.	1	40	Charles H. Rowe	Great Falls, Mont.	Brockton, Mont.
42	Pas.	1	40	Laurance F. Northrup	Chicago, Ill.	29 East Wacker Drive.
43	Frt.	2	36	Clifton Evans	Crisfield, Md.	Ewell, Md.
44	Frt.	36	3,000	U. S. Shipping Board	Tampa, Fla.	
45	Tow.	3	45	Caney Creek Sand & Gravel Co.	Chattanooga, Tenn.	Rockwood, Tenn.
46	Frt.	35	2,800	U. S. Shipping Board	New Orleans, La.	Carondelet Building.
47	Pas.	3	27	Clifford H. Jenks	Boston, Mass.	8 Benner Street, East Bos- ton, Mass.
48	Frt.	4	250	City of Galveston	Galveston, Tex.	City Hall.
49	Fer.	8	b 550	Chesapeake Ferry Co. (Va.)	Norfolk, Va.	704 Front Street.
50	Pas.	3	20	Henderson Ferry Co. (Ky.)	Louisville, Ky.	Henderson, Ky.
51	Fer.	4	120	Hopewell Ferries (Va.)	Newport News, Va.	Smithfield, Va.
52	Tow.	3	50	Waldeck-Deal Dredging Co.	Miami, Fla.	832 Northwest Twelfth Court.
53	Fer.	3	75	Puget Sound Navigation Co. (Nev.)	Seattle, Wash.	32 Colman Dock.
54	Frt.	4	60	John B. Gordon	Jacksonville, Fla.	Leesburg, Fla.
55	Frb.	7	110	City of Los Angeles (Calif.)	Los Angeles, Calif.	33 City Hall.
56	Fsh.	2	70	Shellkof Packing Co. (Alaska)	Seward, Alaska	Uyak, Alaska.
57	Frt.	5	b 120	A. E. Nyström	San Francisco, Calif.	Pier 19.
58	Ten.	3	75	Standard Dredging Co. (N. J.)	New York, N. Y.	233 Broadway.
59	Pas.	2	75	John J. Brown	Tampa, Fla.	Everglades, Fla.
60	Fsh.	1	18	John Cognevich	New Orleans, La.	Buras, La.
61	Pas.	70	b 5,000	American South African Line (N. Y.)	New York, N. Y.	25 Broadway.
62	Fer.	5	650	Norfolk County Ferries	Norfolk, Va.	Portsmouth, Va.
63	Ovs.	3	20	J. J. Galjour	New Orleans, La.	Cut Off, La.
64	Pas.	55	b 3,174	Panama Mail Steamship Co. (Del.)	San Francisco, Calif.	2 Pine Street.

7 Formerly (a st. s. Turpanoil,
b ol. s. Herman Falk.
8 Formerly ga. s. Lilly S.

9 Formerly ga. y. Rubaiyat.
10 Formerly Panama ol. s. City of Panama.

Line No.	Official No.	Signal letters	Rlg	Name of vessel	Tonnage		Register dimensions			When built	Where built
					Gross	Net	Length	Breadth	Depth		
							Feet	Feet	Feet		
1	216019		Ga. s.	City of Poplar	18	12	49.6	19.6	2.8	1917	Poplar, Mont.
2	205437		Ol. s.	City of Port Orchard	48	45	62.7	16.1	3.2	1908	Port Orchard, Wash.
3	107304		Ol. s.	CITY OF PUNTA GORDA	278	197	103.3	23.0	7.6	1897	Philadelphia, Pa.
4	220677	MBQC	Ol. s.	CITY OF RAYVILLE	5,880	3,633	401.9	54.2	31.3	1920	Tampa, Fla.
5	214654		Ol. s.	City of Ridgefield	32	18	65.0	15.3	4.6	1916	Ridgefield, Wash.
6	126218		Ga. s.	City of Rome	8	8	41.3	13.6	3.4	1884	Unknown
7	229974	MHNG	Ol. s.	CITY OF SAN FRANCISCO	2,433	1,349	296.1	45.9	18.0	1924	Gothenburg, Sweden
8	229080		Ga. w.	City of Sanish	33	33	62.5	17.8	3.4	1923	Banks, N. Dak.
9	222113		Ga. w.	City of Springfield	41	35	64.7	16.4	3.0	1922	Springfield, S. Dak.
10	223660		Ol. s.	City of Stellacom	134	87	91.2	26.6	9.8	1924	Gig Harbor, Wash.
11	225857		Ga. s.	City Point	11	9	39.8	10.9	3.9	1918	Puget Sound, Wash.
12	225872		Ga. p.	Claggett	24	24	60.6	18.0	2.8	1926	Independence, Oreg.
13	203674		Ga. s.	Clare	23	16	66.7	14.5	3.6	1906	Marco, Fla.
14	220748		Ga. s.	Clare	38	19	60.8	15.7	7.0	1914	Kearney, N. J.
15	223746		Ga. s.	Clare	10	8	35.2	11.5	3.5	1929	Metlakatla, Alaska
16	203913		Ga. s.	Clam	12	8	35.0	10.6	4.5	1907	Tacoma, Wash.
17	200784		Ga. s.	Clara	8	8	32.2	9.4	3.3	1904	Astoria, Oreg.
18	204785		Ga. s.	Clara	19	13	50.0	15.8	5.1	1907	Atlantic City, N. J.
19	207055		Ga. s.	Clara	6	6	30.0	9.1	3.6	1908	Traverse City, Mich.
20	209893		Ga. s.	Clara	19	13	46.0	12.3	5.5	1912	Anacortes, Wash.
21	212205		Ga. s.	Clara	26	21	41.9	12.3	5.8	1914	Tracyton, Wash.
22	216248		Ga. s.	Clara	12	10	35.2	10.6	4.7	1918	Seattle, Wash.
23	221216		Ga. s.	Clara	17	11	40.0	15.0	3.8	1921	Falmouth, Me.
24	205525		Ga. s.	Clara B	9	8	34.0	11.1	4.1	1907	Ocean City, N. J.
25	224140		Ol. s.	Clara C	18	12	39.7	10.8	4.5	1921	Sturgeon Bay, Wis.
26	213548		Ga. s.	Clara D	6	5	29.9	10.3	2.9	1909	Woodmere, N. Y.
27	220500		Ga. s.	Clara D	11	9	37.0	10.6	4.0	1920	Sumas, Wash.
28	127250		Ga. s.	Clara J	12	7	44.4	17.5	3.5	1898	Hungars Creek, Va.
29	215767		Ga. s.	Clara K	9	7	34.8	9.0	4.7	1917	Seattle, Wash.
30	200461		Ga. s.	Clara L	23	15	60.3	18.5	3.9	1903	Biloxi, Miss.
31	225893		Ga. s.	Clara M	19	10	52.2	15.1	4.4	1926	Bena, Va.
32	125884		Ga. s.	Clara S	11	7	39.3	14.0	3.4	1880	Brooklyn, N. Y.
33	206410		Ga. s.	Clara S	30	29	43.0	13.2	6.4	1909	Manitowoc, Wis.
34	206512		Ga. s.	Clara S	12	11	41.2	10.2	3.4	1907	do
35	213712		Ga. s.	Clara S	6	6	28.8	9.2	3.9	1915	West De Pere, Wis.
36	205087		Ol. s.	Clara T	20	17	37.5	14.6	6.0	1908	New port, R. I.
37	220474		Ga. w.	Clara No. III	36	17	51.0	12.0	3.0	1920	Beardstown, Ill.
38	213152		Ga. w.	Clara No. 2	17	12	34.4	10.0	3.0	1914	do
39	215415		Ga. s.	Clara Beatrice	29	18	56.7	20.0	4.2	1917	Bay St. Louis, Miss.
40	212035		Ga. s.	Clara Blanco	15	10	37.0	10.6	5.6	1914	Bellingham, Wash.
41	126395		Ga. s.	Clara Combs	14	13	40.0	13.0	1.8	1886	Cobbs Island, Va.
42	127024		Ga. s.	Clara Cummin	8	5	34.5	13.6	3.3	1894	Great River, N. Y.
43	213397		Ga. s.	Clara Fountain	22	14	53.7	18.0	4.0	1915	Biloxi, Miss.
44	228483		Ga. s.	Clara S	10	6	30.5	10.6	4.1	1929	Mayetta, N. J.
45	126111		Ol. s.	Clara May	24	17	61.0	13.0	4.0	1883	Lake Charles, La.
46	125050		Ga. s.	Clara A. Palmer	15	14	41.5	15.3	4.2	1872	Glenwood, N. Y.
47	126925		Ga. s.	Clara E. Shores	12	7	53.5	14.2	3.0	1892	Orlole, Md.
48	127456		Ga. s.	Clara E. Walker	11	8	45.0	15.0	3.8	1900	do
49	126825		Ga. s.	Clara M. Littlefield	61	54	71.8	20.5	9.0	1892	Glooucester, Mass.
50	222705		Ga. s.	Clare	9	7	37.1	11.4	2.6	1922	Seabrook, Tex.
51	219373		Ga. s.	Clare D	9	7	35.4	9.9	1.8	1918	Houma, La.
52	210107		Ol. s.	CLAREMONT	69	47	59.2	20.0	7.2	1912	Camden, N. J.
53	126031		Ga. s.	Clarence	7	6	36.0	10.0	3.1	1882	Stratford, Conn.
54	126317		Ga. s.	Clarence	10	7	56.2	15.2	2.6	1885	Cambridge, Md.
55	228368		Ga. s.	Clarence	8	5	32.4	9.8	3.3	1929	Chassell, Mich.
56	229562		Ga. s.	Clarence	13	8	34.0	9.9	4.5	1930	Bayfield, Wis.
57	220428		Ga. s.	Clarence A	30	21	56.7	13.2	5.6	1903	Astoria, Oreg.
58	228101		Ga. w.	Clarence K. Jr.	45	16	51.0	10.6	3.0	1925	Demopolis, Ala.
59	125603		Ga. s.	Clarence Hodson	15	14	43.6	19.3	4.4	1878	Crisfield, Md.
60	96365		Ol. s.	Clarence B. Mitchell	39	18	73.8	14.5	8.1	1897	Boston, Mass.
61	219083		Ga. w.	Clarendon	64	64	64.8	18.2	3.4	1919	Clarendon, Ark.
62	216638		Ga. s.	Clarion	18	15	44.0	12.4	5.7	1918	do
63	127584		Ga. s.	Clarissa	12	7	43.3	14.3	3.2	1901	Biloxi, Miss.
64	205453		Ga. s.	Clasco	46	31	67.6	20.0	4.8	1908	Faulsboro, N. J.
65	211556		Ol. s.	Clatawa	79	63	85.9	27.7	6.2	1913	Dockton, Wash.
66	229878		Ga. w.	Claud McDonald	11	7	37.0	8.9	3.0	1930	Curdsville, Ky.
67	223431		Ol. s.	Claude L.	17	14	37.3	10.5	4.5	1922	Manitowoc, Wis.
68	126771		Ga. s.	Claudia M.	6	5	29.0	12.4	3.8	1881	Staten Island, N. Y.
69	229367		Ol. s.	Claudia May	102	69	90.0	23.1	7.3	1930	Crisfield, Md.
70	210417		Ga. s.	Clay	13	8	49.0	12.5	4.4	1912	Seaford, Va.
71	217684		Ga. s.	Clay	40	32	45.4	14.8	4.6	1919	Vermillion, Ohio.

^a Annie L. Vansciver.
^b Samoset.
^c U. S. Navy Samoset.
^d Everglades.

¹ Formerly Panama ol. s. City of San Francisco.
² Formerly U. S. Navy ga. s. 6713.
³ Formerly st. s. John J. Howlett.
⁴ Formerly U. S. Coast Guard ga. s. A. B. 11.

Line No.	Service	Crew	Horse-power	Name of owner	Home port	Address of owner
1	Fer.	1	50	Robert J. Hilger.....	Great Falls, Mont.	Poplar, Mont.
2	Pas.	2	45	Horluck Transportation Co. (Wash.).....	Seattle, Wash.	Port Orchard, Wash.
3	Pas.	11	240	Florida R. R. & Navigation Corporation (Fla.).....	New York, N. Y.	Fort Myers, Fla.
4	Frt.	36	b 3,000	U. S. Shipping Board.....	Tampa, Fla.	
5	Tow.	1	110	Diesel Towing Co. (Oreg.).....	Portland, Oreg.	Yeon Building, 1227 Chartres Street.
6	Fsh.	1	100	E. J. Evans.....	New Orleans, La.	2 Pine Street.
7	Pas.	55	b 3,174	Panama Mail Steamship Co. (Del.).....	San Francisco, Calif.	Banks, N. Dak.
8	Frt.	1	27	Ira H. Slawson.....	Pembina, N. Dak.	Maskell, Nebr.
9	Fer.	2	26	Patrick McGoldrick.....	do.	201 Washington Building.
10	Pas.	5	b 200	Washington Navigation Co. (Wash.).....	Tacoma, Wash.	865 Harrison Avenue.
11	Pas.	1	28	Edward J. Murphy.....	Boston, Mass.	Dallas, Oreg.
12	Fer.	1	15	Polk and Marion Counties.....	Portland, Oreg.	Marco, Fla.
13	Fsh.	1	10	J. H. Dorsee & Sons (N. Y.).....	Key West, Fla.	624 Eleventh Street (B).
14	Pas.	4	75	Harry Berlin.....	New York, N. Y.	Metlakatla, Alaska.
15	Fsh.	1	30	Edward H. Leask.....	Ketchikan, Alaska.	Box 1708.
16	Fsh.	6	16	J. T. Bumgarner.....	Ketchikan, Alaska.	Nushagak, Alaska.
17	Pas.	2	20	Libby, McNeill & Libby (Me.).....	Unalaska, Alaska.	Wildwood, N. J.
18	Fsh.	9	20	Alex Axelsson, estate of.....	Philadelphia, Pa.	Montague, Mich.
19	Fsh.	2	20	John Fisher.....	Grand Haven, Mich.	
20	Fsh.	7	27	Alaska-Pacific Salmon Corporation (Del.).....	Ketchikan, Alaska.	Pier 11B, foot Wall Street.
21	Fsh.	7	27	Booth Fisheries Co. (Del.).....	Seattle, Wash.	Yakutat, Alaska.
22	Fsh.	3	16	Peter Brown.....	Juneau, Alaska.	Falmouth, Me.
23	Frt.	2	14	J. A. Whitney.....	Portland, Me.	Newport, N. J.
24	Pas.	1	20	William Gates.....	Philadelphia, Pa.	Washington Island, Wis.
25	Fsh.	4	30	John W. Cornell.....	Milwaukee, Wis.	East Rockaway, N. Y.
26	Oys.	2	16	Henry J. Merritt.....	New York, N. Y.	
27	Msc.	1	30	Bert R. Libe.....	Ketchikan, Alaska.	Williamsburg, Va.
28	Oys.	1	10	J. D. Hansford.....	Newport News, Va.	General delivery.
29	Pas.	1	40	S. C. Wheeler.....	Seattle, Wash.	710 Poydras Street.
30	Oys.	4	52	Dunbar-Dukate Co. (La.).....	New Orleans, La.	Seaford, Va.
31	Fsh.	2	50	O. P. Montgomery.....	Newport News, Va.	368 Fifty-fourth Street (B).
32	Fsh.	1	25	John Eriksson.....	New York, N. Y.	Fayette, Mich.
33	Fsh.	3	24	Thomas H. Peterson.....	Marquette, Mich.	Baraga, Mich.
34	Pas.	2	12	Thomas Strickland.....	Sault Ste. Marie, Mich.	Pensaukee, Wis.
35	Fsh.	3	15	Edward C. Swaer.....	Milwaukee, Wis.	35 Dixon Street.
36	Fsh.	3	42	William Sacrey.....	Newport, R. I.	Beardstown, Ill.
37	Pas.	1	35	Curtis Logsdon.....	Peoria, Ill.	Do.
38	Tow.	1	20	George Hulett.....	do.	625 East Howard Avenue.
39	Oys.	5	20	Biloxi Canning & Packing Co. (Miss.).....	Gulfport, Miss.	Biloxi, Miss.
40	Fsh.	1	22	Sebastian Stuart Fish Co. (Wash.).....	Ketchikan, Alaska.	Seattle, Wash.
41	Oys.	2	10	A. H. G. Mears.....	Cape Charles, Va.	Wachapreague, Va.
42	Fsh.	3	25	Theodore W. Reiter.....	New York, N. Y.	Greenport, N. Y.
43	Fsh.	5	20	Gussie Fountain, Estate of.....	Gulfport, Miss.	Biloxi, Miss.
44	Pas.	1	70	Henry Siemer.....	Philadelphia, Pa.	Waretown, N. J.
45	Tow.	6	150	H. A. Merrill.....	Galveston, Tex.	3408 Avenue J.
46	Oys.	2	35	Clarence E. Palmer.....	Bridgeport, Conn.	Riverside, Conn.
47	Oys.	1	8	William Dawson.....	Annapolis, Md.	South River, Md.
48	Oys.	1	14	I. S. Walker.....	Cape Charles, Va.	Bayford, Va.
49	Fsh.	8	b 48	E. E. Saunders & Co. (Fla.).....	Pensacola, Fla.	Palafox Street Wharf.
50	Pas.	2	35	O. J. Menard.....	Galveston, Tex.	Seabrook, Tex.
51	Pas.	2	8	Taylor Verret.....	New Orleans, La.	Theriot, La.
52	Tow.	4	350	Tug Claremont Corporation (N. Y.).....	New York, N. Y.	44 Whitehall Street.
53	Frt.	1	15	William H. Lockwood.....	Norwalk, Conn.	Rowayton, Conn.
54	Frt.	2	11	Clarence Linton.....	Annapolis, Md.	West Shadyside, Md.
55	Fsh.	2	30	Waino J. Koski.....	Sault Ste. Marie, Mich.	Star route No. 1, Portage Entry, Mich.
56	Fsh.	2	27	Bayfield Fish Co. (Wis.).....	Duluth, Minn.	Bayfield, Wis.
57	Tow.	2	b 50	Adolph J. Anderson.....	Seattle, Wash.	2637 West Fifty-fourth Street.
58	Tow.	4	30	Sledge Towboat Co. (Ala.).....	Mobile, Ala.	Demopolis, Ala.
59	Frt.	1	25	M. C. Thompson.....	Norfolk, Va.	Suffolk, Va.
60	Cod.	11	60	Salvatore Scandalato.....	Gloucester, Mass.	12 Beach Street.
61	Tow.	1	60	Louis Iger.....	Paducah, Ky.	913 South Third Street.
62	Fsh.	5	30	Fred Samuelson.....	Portland, Oreg.	R. F. D. No. 5.
63	Fsh.	3	20	James A. Allen.....	Mobile, Ala.	Bon Secour, Ala.
64	Frt.	3	50	James H. Rambo.....	New York, N. Y.	Mattituck, N. Y.
65	Fer.	3	135	Sound Ferry Lines (Wash.).....	Seattle, Wash.	Colman Dock.
66	Tow.	2	32	J. W. McDonald.....	Evansville, Ind.	509 Covert Avenue.
67	Fsh.	4	30	Mitcheel Lafond.....	Milwaukee, Wis.	Two Rivers, Wis.
68	Oys.	1	3	William Ford.....	Bridgeport, Conn.	21 Henry Street.
69	Frt.	2	100	Samuel W. Sommers.....	Crisfield, Md.	209 Cove Street.
70	Fsh.	2	35	P. W. Hornsby.....	Newport News, Va.	Dandy, Va.
71	Fsh.	5	50	Lloyd Leidheiser.....	Sandusky, Ohio.	Vermilion, Ohio.

* Formerly of s. Helen.

* Formerly ga. s. Murray Bros.

Line No.	Official No.	Signal letters	Rig	Name of vessel	Tonnage		Register dimensions			When built	Where built
					Gross	Net	Length	Breadth	Depth		
					Feet			Feet			
1	224146		Ol. s.	Clay-P-Co	65	22	58.9	20.7	8.0	1924	Pocomoke City, Md.
2	127618		Ol. s.	Clay Foreman	40	12	62.7	15.2	6.4	1902	Elizabeth City, N. C.
3	222788		Ga. s.	Clay Products	46	41	54.0	23.0	4.5	1923	South Freeport, Me.
4	204043		Ga. s.	Clayton	11	10	48.0	11.8	4.0	1907	Crittenden, Va.
5	209245		Ga. s.	Clayton	9	6	34.2	8.2	2.6	1911	Stacy, N. C.
6	221974		Ga. s.	Clayton II	11	10	35.3	13.1	4.8	1922	Mystic, Conn.
7	213342		Ga. s.	Clayton F	10	8	36.7	9.8	3.5	1913	Naubinway, Mich.
8	227698		Ga. s.	Clearview	10	7	36.0	12.6	3.9		Unknown
9	228600		Ol. s.	Clementina	47	18	53.0	16.8	6.6	1929	Fernandina, Fla.
10	210734		Ga. s.	Cleo	17	11	46.6	9.5	4.6	1909	Marine City, Mich.
11	208582		Ga. s.	Cleo M.	16	14	45.0	10.7	4.0	1911	Traverse City, Mich.
12	127766		Ga. p.	Cleopatra	10	8	44.3	12.9	2.2	1903	Terminal Island, Calif.
13	221342		Ga. s.	Cleopatra	41	13	60.6	15.6	7.2	1921	Los Angeles, Calif.
14	205064		Ga. s.	Clermont	14	14	49.0	15.0	2.8	1908	Indian Pass, Fla.
15	229710		Ol. s.	Clermont	68	46	66.1	18.0	8.1	1930	Gig Harbor, Wash.
16	221895		Ga. w.	Clermont No. 2	15	5	46.0	10.0	2.5	1921	Chilo, Ohio
17	219867		Ga. s.	Cleveland	41	28	66.3	15.3	6.8	1920	Tacoma, Wash.
18	220163		Ga. s.	Cleveland	34	31	54.5	15.0	6.1	1920	Anacortes, Wash.
19	217051		Ga. s.	Clifford G	14	11	35.4	10.0	4.0	1914	Manitowoc, Wis.
20	209448		Ga. s.	Clifford W	6	6	26.6	8.2	3.0	1901	do
21	225320		Ga. s.	Clift	9	6	28.8	10.6	5.1	1926	Tacoma, Wash.
22	207095		Ga. s.	Clifton	28	21	57.0	16.0	5.6	1910	Atlantic City, N. J.
23	126026		Ga. s.	Clinton	12	6	39.6	10.4	5.1	1882	Glenwood, N. Y.
24	126348		Ga. s.	Clinton	31	23	52.2	17.4	6.1	1886	Millbridge, Me.
25	224463		Ol. s.	Clinton	40	15	61.5	16.3	8.1	1925	Thomaston, Me.
26	201490		Ga. s.	Cllo	12	10	36.0	10.4	3.8	1904	Oyster Bay, N. Y.
27	206660		Ol. s.	Cllo	199	135	109.0	23.0	6.6	1909	Philadelphia, Pa.
28	213103		Ga. s.	Cllo	32	22	52.3	14.2	6.3	1915	Tacoma, Wash.
29	219578		Ga. s.	CLIPPER	12	8	58.2	11.6	3.3	1920	Lewiston, Idaho
30	222921		Ga. w.	Clipper	8	7	48.5	7.3	1.5	1920	Grantsville, W. Va.
31	227235		Ol. s.	Clipper	80	54	74.7	18.0	8.9	1928	Tacoma, Wash.
32	226326		Ga. s.	Clovally	14	10	47.9	11.5	2.5	1926	Golden Meadow, La.
33	127576		Ga. s.	Clyde	7	7	49.0	12.4	3.3	1901	Orlolo, Md.
34	211952		Ga. s.	Clyde	19	15	52.6	17.6	3.7	1914	Bon Secour, Ala.
35	211902		Ga. w.	Clyde	21	13	53.5	11.5	2.5	1914	Smithland, Ky.
36	212185		Ga. s.	Clyde	9	6	42.5	9.7	3.5	1908	St. Andrew, Fla.
37	221888		Ga. s.	Clyde B.	9	7	36.0	7.0	2.5	1922	Livermore, Ky.
38	214068		Ga. s.	Clydesdale	38	30	55.6	15.6	6.6	1917	Gig Harbor, Wash.
39	211614		Ga. s.	Clydie	8	8	37.8	8.7	2.4	1913	Otway, N. C.
40	201393		Ga. s.	Clyto	9	8	31.4	14.1	3.8	1904	Onset, Mass.
41	227118		Ol. s.	Co	26	10	60.2	13.5	4.7	1927	Crittenden, Va.
42	208443		Ga. s.	Coast	29	20	58.2	14.7	5.4	1911	Anacortes, Wash.
43	225445		Ga. s.	Coast	9	6	33.7	9.1	4.8	1926	Seattle, Wash.
44	92558		Ga. s.	Coca Cola Girl	17	16	53.4	17.9	3.6	1893	Stonewall, Miss.
45	212506		Ga. s.	Coca Cola Kid	12	5	37.8	12.5	4.0	1914	St. Andrew, Fla.
46	127031		Ga. s.	Cocheco	5	5	25.9	9.8	4.6	1894	Cushing, Me.
47	217234		Ga. s.	Cockatoo	8	7	34.5	12.6	3.3		Quincy, Mass.
48	221029		Ga. s.	Cocoon	12	10	45.3	11.1	4.3	1921	Key West, Fla.
49	227294		Ol. s.	Co-Ed	7	5	29.6	8.9	4.4	1928	Seattle, Wash.
50	214232		Ga. s.	Coeur d'lene	11	7	36.3	11.2	5.0	1916	San Diego, Calif.
51	207710		Ga. s.	Cohoe	9	7	33.4	9.6	4.3	1910	Seattle, Wash.
52	208704		Ga. s.	Collma	13	9	40.0	9.2	3.6	1911	Silverdale, Wash.
53	213159		Ga. s.	Colleen	14	12	45.0	12.8	4.6	1915	Toledo, Oreg.
54	224949		Ol. s.	Colleen	78	53	85.0	18.3	9.3	1925	Essex, Mass.
55	227203		Ga. s.	Colleen	9	6	35.3	10.2	4.7	1928	Seattle, Wash.
56	227442		Ga. s.	Colleen Bawn	12	8	37.9	10.7	4.9	1913	Camden, N. J.
57	229216		Ga. s.	Collette	10	7	34.0	10.6	4.2	1929	Wrangell, Alaska
58	221391		Ga. s.	Collins	12	8	50.0	13.6	2.4	1921	Chincoteague, Va.
59	209922		Ol. s.	Colon	10	7	39.3	11.0	4.7	1912	Oakland, Calif.
60	214891		Ga. s.	Colon	43	34	66.5	20.6	5.0	1917	West Norfolk, Va.
61	209015		Ga. s.	Colonel	37	25	57.3	16.3	4.9	1911	South Jacksonville, Fla.
62	215722		Ga. s.	Colonel	45	37	69.9	19.5	5.5	1917	Morehead City, N. C.
63	216214		Ga. w.	Colonel	18	11	61.4	12.0	2.0	1918	Ironton, Ohio
64	226879		Ol. s.	Col. Lindbergh	27	18	49.2	15.9	6.1	1927	Brookhaven, N. Y.
65	227343		Ol. s.	Col. Lindbergh	41	28	65.1	17.2	8.0	1928	Rockport, Mass.
66	227440		Ga. s.	Col. Lindy	8	5	32.4	9.6	4.5	1928	Seattle, Wash.

¹ Formerly ga. s. Missouri Stiglets.

Line No.	Service	Crew	Horse-power	Name of owner	Home port	Address of owner
1	Tow.	3	100	Clay Products Corporation (Va.)	Newport News, Va.	Hampton, Va.
2	Tow.	5	700	Foreman Blades Lumber Co. (N. C.)	Elizabeth City, N. C.	North Penn Avenue.
3	Frt.	2	36	Winslow & Co. (Me.)	Portland, Me.	253 Forest Avenue.
4	Pas.	2	50	John Q. Adams, Jr.	Norfolk, Va.	Colonial Beach, Va.
5	Fsh.	1	12	M. T. Gaskill	Beaufort, N. C.	Stacy, N. C.
6	Fsh.	2	24	Sylvanus Willis	Newport, R. I.	New Shoreham, R. I.
7	Fsh.	2	20	Elmer R. Robinson	Grand Haven, Mich.	Mackinaw City, Mich.
8	Pas.	1	18	Theodore J. Heather	New York, N. Y.	Ocean Avenue, Center Mo- riches, N. Y.
9	Fsh.	18	b 70	John S. Carinhas	St. Augustine, Fla.	60½ Careira Street.
10	Fsh.	1	24	Ray Colbath	Port Huron, Mich.	Au Sable, Mich.
11	Fsh.	2	40	Ernest Lannoo	Grand Haven, Mich.	Cheboygan, Mich.
12	Pas.	3	18	Wilmington Transportation Co. (Calif.)	Los Angeles, Calif.	Catalina Terminal, Wilming- ton, Calif.
13	Fsh.	8	b 75	Van Camp Sea Food Co. (Calif.)	do.	East San Pedro, Calif.
14	Frt.	3	28	J. T. McNeill	Apalachicola, Fla.	Indian Pass, Fla.
15	Fsh.	9	135	John Skansi	Tacoma, Wash.	Gig Harbor, Wash.
16	Frt.	1	15	H. G. McElfresh	Cincinnati, Ohio	Chilo, Ohio.
17	Fsh.	8	50	Darius Lozovina	Los Angeles, Calif.	460 Eighteenth Street, San Pedro, Calif.
18	Fsh.	8	50	Frank Barcott	Seattle, Wash.	Anacortes, Wash.
19	Msc.	1	54	Edward Gillen Dock, Dredge & Construction Co. (Wis.)	Peoria, Ill.	Beardstown, Ill.
20	Fsh.	2	4	Henry Marsh	Milwaukee, Wis.	Sturgeon Bay, Wis.
21	Fsh.	1	20	Axel Hermanson	Seattle, Wash.	Port Blakely, Wash.
22	Fsh.	10	36	Axel Hilding Peterson	Philadelphia, Pa.	Wildwood, N. J.
23	Tow.	1	65	George H. Parrott	New York, N. Y.	10 Henry Street, Newburgh, N. Y.
24	Frt.	2	22	George E. Robbins	Rockland, Me.	Stonington, Me.
25	Cod	5	60	Atlantic Fisheries (N. J.)	New Bedford, Mass.	Ocean City, N. J.
26	Tow.	1	35	Thomas Poultney	Newark, N. J.	53½ Bruen Street.
27	Pas.	10	230	Taylor Navigation Co. (Va.)	Norfolk, Va.	M. & M. Pier No. 7.
28	Fsh.	8	40	Paul Kinkusch	Seattle, Wash.	Bellingham, Wash.
29	Msc.	1	200	Snake River Transportation Co.	Great Falls, Mont.	Lewiston, Idaho.
30	Pas.	2	10	Annie Lyons	Cincinnati, Ohio	Beverly, Ohio.
31	Fsh.	1	10	John Smeland	Tacoma, Wash.	Paulsbo, Wash.
32	Msc.	2	16	J. O. Authement	New Orleans, La.	Cut Off, La.
33	Msc.	1	14	E. W. Roane	Newport News, Va.	Plain View, Va.
34	Frt.	2	24	Desporte Packing Co. (La.)	Gulfport, Miss.	Biloxi, Miss.
35	Tow.	1	20	Standard Oil Co. (Ky.)	Paducah, Ky.	Livermore, Ky.
36	Frt.	1	b 28	R. L. Studebaker	Pensacola, Fla.	Panama City, Fla.
37	Pas.	2	12	Ernest S. Kirtly	Louisville, Ky.	Livermore, Ky.
38	Fsh.	3	45	Pyramid Packing Co. (Alaska)	Sitka, Alaska	
39	Frt.	1	14	Alex Moore	Beaufort, N. C.	Swansboro, N. C.
40	Frt.	1	20	A. J. Record	New Bedford, Mass.	Onset, Mass.
41	Tow.	2	100	B. F. Bray	Elizabeth City, N. C.	Coinjack, N. C.
42	Fsh.	2	65	Annette Island Packing Co. (Wash.)	Seattle, Wash.	South Bellingham, Wash.
43	Fsh.	1	12	F. O. Brautigan	do.	253 Austin Street.
44	Frt.	1	20	Coca Cola Bottling Co.	Mobile, Ala.	200 North Royal Street.
45	Tow.	2	27	Fred Bonner	Pensacola, Fla.	Panama City, Fla.
46	Cod.	1	6	George W. Benner	Rockland, Me.	Port Clyde, Me.
47	Pas.	1	10	Joseph Dayton	Philadelphia, Pa.	Parkertown, N. J.
48	Pt.	3	100	Robert F. Sawyer	Key West, Fla.	421 Grinnell Street.
49	Fsh.	2	12	Fred Yaeger	Portland, Oreg.	190 East Thirtieth Street, North Portland, Oreg.
50	Pas.	2	24	Fred Nelson	Los Angeles, Calif.	946 West Seventeenth Street, San Pedro, Calif.
51	Fsh.	1	16	Arthur E. Eden	Tacoma, Wash.	2702 North Washington Street.
52	Frt.	1	12	Richard H. Gibb	Seattle, Wash.	Route 3, Box 6.
53	Pas.	4	b 50	S. A. Winterton	Los Angeles, Calif.	Long Beach, Calif.
54	Fsh.	8	230	O'Hara Bros. Co. (Mass.)	Boston, Mass.	22 Fish Pier, South Boston, Mass.
55	Fsh.	2	20	Melvin Gill	Seattle, Wash.	2632 Second Avenue North.
56	Pas.	1	60	Addington B. Campbell, jr.	Philadelphia, Pa.	Main Street, Port Norris, N. J.
57	Msc.	1	b 18	C. J. Sheldon	Wrangell, Alaska	
58	Pas.	2	24	Charles W. Collins	Philadelphia, Pa.	Longport, N. J.
59	Tow.	1	b 55	Stems, Helmers & Schaffner (Minn.)	San Francisco, Calif.	206 Sansome Street.
60	Frt.	2	50	Peninsular Terminal Co. (Fla.)	Miami, Fla.	Fisher's Properties Build- ing.
61	Pas.	1	65	Charles W. Collins	Philadelphia, Pa.	Longport, N. J.
62	Fsh.	5	60	Portsmouth Fisheries Co. (N. C.)	Wilmington, N. C.	Southport, N. C.
63	Tow.	2	32	Ashland Refining Co. (Ky.)	Louisville, Ky.	Ashland, Ky.
64	Fsh.	2	45	John O. Van Essendelft	New York, N. Y.	West Sayville, N. Y.
65	Fsh.	11	80	Harry R. Clattenburg	Gloucester, Mass.	136 Prospect Street.
66	Fsh.	2	18	Knut Nokkum	Seattle, Wash.	6510 Twenty-second Avenue NW.

* Formerly ga. s. Shirley II.

Line No.	Official No.	Signal letters	Rig	Name of vessel	Tonnage		Register dimensions			When built	Where built		
					Gross	Net	Length	Breadth	Depth				
					Feet			Feet			Feet		
1	126410		Ga. s.	Col. R. Johnson Colton	23	18	58.3	17.4	4.8	1896	Solomons Island, Md.		
2	210244		Ga. s.	Colonial	14	9	42.3	11.3	4.3	1912	Oakland, Calif.		
3	214964		Ga. s.	Colonial	8	7	35.6	10.6	4.1	1917	Amesbury, Mass.		
4	222843		Ol. s.	Colonial	27	18	55.3	14.1	5.9	1923	Alpena, Mich.		
5	224819		Ga. s.	Colonial	7	5	53.4	9.0	2.4	1925	Alexandria Bay, N. Y.		
6	226701	MGNV	Ol. s.	COLONIAL BEACON	1,224	727	246.2	40.1	14.6	1927	Chester, Pa.		
7	221156		Ga. s.	Colonial Service	57	34	66.7	17.0	7.7	1921	Milford, Del.		
8	93181		Ga. s.	Colonial-Tender	13	12	43.5	14.3	4.0	1901	Rockaway Beach, N. Y.		
9	229504		Ol. s.	Colony	68	33	61.1	22.3	7.6	1930	Ruark, Va.		
10	125895		Ga. s.	Columbia	11	10	35.5	14.4	3.4	1881	Patchogue, N. Y.		
11	126870		Ga. s.	Columbia	12	8	39.0	13.6	4.0	1892	Bay Center, Wash.		
12	127027		Ga. s.	Columbia	5	5	23.6	11.2	3.8	1893	Harwichport, Mass.		
13	127363		Ga. s.	Columbia	21	11	47.5	16.5	4.5	1899	Dividing Creek, N. J.		
14	127396		Ga. s.	Columbia	26	23	51.2	16.8	5.2	1900	Key West, Fla.		
15	127572		Ga. s.	Columbia	6	6	39.3	13.9	3.7	1901	Hunting Creek, Va.		
16	127656		Ga. s.	Columbia	9	8	42.4	13.0	3.0	1902	Amityville, N. Y.		
17	202757		Ga. s.	Columbia	14	10	45.0	11.6	3.5	1905	Astoria, Ore.		
18	203037		Ga. s.	Columbia	78	65	70.5	23.5	6.4	1906	Tottenville, N. Y.		
19	203213		Ga. w.	Columbia	11	9	46.3	10.1	3.0	1906	Quincy, Ill.		
20	204065		Ga. s.	Columbia	12	11	47.0	11.0	3.3	1901	Port Washington, N. Y.		
21	206955		Ga. s.	Columbia	12	10	48.2	12.5	4.4	1909	Chicago, Ill.		
22	206977		Ga. s.	Columbia	14	13	54.3	15.0	3.7	1909	Port Royal, S. C.		
23	210840		Ga. s.	Columbia	13	12	40.7	15.0	5.1	1912	Somers Point, N. J.		
24	212014		Ga. s.	Columbia	143	97	96.7	19.6	9.7	1914	Seattle, Wash.		
25	215249		Ga. s.	Columbia	38	32	60.2	15.4	6.5	1917	Bremerton, Wash.		
26	217435		Ol. s.	Columbia	42	28	60.9	14.7	7.2	1918	Los Angeles, Calif.		
27	218441		Ga. s.	Columbia	46	31	74.9	20.2	4.9	1919	Brooklyn, N. Y.		
28	223106		Ga. s.	Columbia	8	7	35.7	11.8	3.3	1923	Bridgeton, N. J.		
29	223320		Ga. s.	Columbia	7	5	33.5	9.2	4.0	1923	Seattle, Wash.		
30	223578		Ol. w.	Columbia	52	41	62.5	17.1	7.5	1924	do.		
31	229018		Ga. s.	Columbia	38	19	63.5	20.8	4.8	1929	Pascagoula, Miss.		
32	222164		Ga. s.	Columbia No. 2	15	7	35.6	11.8	5.6	1922	Savannah, Ga.		
33	213600		Ga. s.	Columbian	11	9	33.7	11.8	4.7	1915	Portland, Ore.		
34	201262		Ga. s.	Comanche	17	12	50.3	14.6	3.7	1904	Atlantic City, N. J.		
35	212218		Ol. s.	Comanche	14	10	45.0	15.4	3.4	1914	Bellmore, N. Y.		
36	229396		Ol. s.	Comanche II	31	21	55.7	17.0	5.5	1930	Brooklyn, N. Y.		
37	223163		Ga. s.	COM-AN-GO	16	11	55.5	9.6	4.8		City Island, N. Y.		
38	222135		Ga. s.	Combabee	9	6	32.5	12.3	3.6	1922	Patchogue, N. Y.		
39	126660		Ga. s.	Combination	14	13	35.0	14.3	3.9	1890	Port Washington, N. Y.		
40	212067		Ga. s.	Comedian	11	7	37.3	8.8	4.3	1914	Seattle, Wash.		
41	222447		Ga. s.	Comercio	19	10	40.5	12.5	4.5	1922	Playa, Ponce, P. R.		
42	115826		Ga. s.	Comet	56	45	75.5	20.3	5.3	1882	New Haven, Conn.		
43	125336		Ga. s.	Comet	16	13	48.7	12.6	4.7	1874	Apponaug, R. I.		
44	127184		Ga. s.	Comet	13	9	44.4	11.7	4.4	1895	Astoria, Ore.		
45	206980		Ga. s.	Comet	8	7	31.6	8.6	3.0	1909	Milwaukee, Wis.		
46	206987		Ga. s.	Comet	7	5	35.0	12.8	2.4	1907	Matagorda, Tex.		
47	207853		Ga. s.	Comet	7	7	36.0	11.0	3.2	1910	Morehead City, N. C.		
48	208337		Ga. s.	Comet	12	9	32.6	9.6	3.6	1910	Chicago, Ill.		
49	215116		Ol. s.	Comet	41	33	56.0	15.4	6.7	1917	Tacoma, Wash.		
50	219023		Ga. w.	Comet	23	23	65.0	15.8	3.0	1919	Williston, N. Dak.		
51	226014		Ga. s.	Comet	13	9	37.1	12.0	4.6	1926	Sitka, Alaska		
52	210938		Ga. w.	Comet No. 2	11	11	63.0	12.9	2.3	1913	Hanging Rock, Ohio.		
53	221093		Ga. w.	Comet No. 3	21	14	67.0	14.8	2.4	1921	do.		
54	219472		Ga. s.	Comfort	16	14	36.6	11.7	4.4	1919	Seattle, Wash.		
55	220514		Ga. s.	Comfort	7	5	30.4	10.7	3.3	1907	Canarsie, N. Y.		
56	222412		Ga. s.	Comfort	6	5	27.1	10.2	3.1	1922	Dias Creek, N. J.		
57	222487		Ga. s.	Comfort	14	11	38.0	12.8	5.2	1922	Stonington, Conn.		
58	223170		Ga. s.	Comfort	12	8	36.8	10.2	5.0	1912	Newark, N. J.		
59	223132		Ga. s.	Comfort	10	6	40.4	11.4	2.7	1923	Beaumont, Tex.		
60	226459		Ga. s.	Comfort	17	12	2.4	15.6	5.9	1927	Elizabeth, N. J.		
61	127286		Ga. s.	Commander	47	40	68.0	16.4	5.8	1898	Baltimore, Md.		
62	203732		Ga. s.	Commander	11	8	40.5	12.9	5.5	1906	Friendship, Me.		
63	213265		Ga. s.	Commander	32	22	52.2	14.4	6.6	1915	Gig Harbor, Wash.		

¹ Formerly ga. s. Maxine VI.² Formerly ga. s. Petrolia No. 9.³ Formerly ga. s. {a Mabel Holland.
{b Helen McGovern.

Line No.	Service	Crew	Horse-power	Name of owner	Home port	Address of owner
1	Frt.	4	60	Robert M. Pyne.....	Cambridge, Md.....	Oxford, Md.
2	Tow.	1	30	Purity Spring Water Co. (Calif.).....	San Francisco, Calif.....	2050 Kearny Street.
3	Cod	3	24	Atlantic Coast Fisheries Corporation (N. Y.).....	Provincetown, Mass.....	16 Exchange Street, New York, N. Y.
4	Tow.	2	100	William J. Meagher.....	Port Huron, Mich.....	Bay City, Mich.
5	Pas.	1	40	Scenic Tours (N. Y.).....	Cape Vincent, N. Y.....	Clayton, N. Y.
6	Tnk.	18	720	Beacon Oil Co. (Mass.).....	Boston, Mass.....	30 Beacham Street.
7	Frt.	3	85	do.....	New London, Conn.....	30 Beacham Street, Everett, Mass.
8	Frt.	2	57	Beacon Oil Co. (Mass.).....	New York, N. Y.....	420 Lexington Avenue.
9	Tnk.	3	100	M. L. Hudgins.....	Norfolk, Va.....	Susan, Va.
10	Pas.	1	50	Jacob Friedlander.....	New York, N. Y.....	764 Fox Street.
11	Fsh.	1	30	J. J. Clark.....	Seattle, Wash.....	South Bend, Wash.
12	Fsh.	2	7	Lincoln F. Perry.....	New Bedford, Mass.....	West Yarmouth, Mass.
13	Oys.	6	25	Burton S. Robbins.....	Philadelphia, Pa.....	Port Norris, N. J.
14	Frt.	5	60	Andriana Theo. Malmaris.....	Tampa, Fla.....	Tarpon Springs, Fla.
15	Frt.	2	15	Maurice Somers.....	Crisfield, Md.....	Ewell, Md.
16	Pas.	1	37	Great South Bay Pleasure Co. (N. Y.).....	New York, N. Y.....	Babylon, N. Y.
17	Fsh.	2	25	Arthur Anderson Fish Co. (Oreg.).....	Astoria, Oreg.....	112 Front Street.
18	Oys.	3	150	Long Island Oyster Farms (N. Y.).....	New York, N. Y.....	Northport, N. Y.
19	Pas.	1	20	Kansas City Bridge Co. (Mo.).....	Kansas City, Mo.....	Leslie Orear Building.
20	Tow	3	40	Norfolk Dredging Co. (Va.).....	Norfolk, Va.....	Camptostella Wharf, Berkeley, Va.
21	Pas.	1	40	Harry Kogel.....	Chicago, Ill.....	5926 Prairie Avenue.
22	Frt.	3	25	William M. Copp.....	Beaufort, S. C.....	Port Royal, S. C.
23	Fsh.	2	40	Christopher Montagna.....	Philadelphia, Pa.....	Ocean City, N. J.
24	Plt.	7	140	O. F. Rankin.....	Astoria, Oreg.....	861 Irving Avenue.
25	Fsh.	1	50	Libby McNeill & Libby (Me.).....	Seattle, Wash.....	88 Hamlin Street.
26	Fsh.	7	b 90	Slavke Ivancic.....	Los Angeles, Calif.....	862 West Seventh Street, San Pedro, Calif.
27	Pas.	2	150	New York City Ocean Beach Corporation (N. Y.).....	New York, N. Y.....	421 Seventh Avenue.
28	Fsh.	1	22	Jesse Moore.....	Philadelphia, Pa.....	Bridgeton, N. J.
29	Fsh.	1	16	D. H. Morgan.....	Seattle, Wash.....	c/o W. O. Aavender, Everson, Wash.
30	Fsh.	8	90	Fred Hassel.....	Ketchikan, Alaska.....	Pascagoula, Miss.
31	Fsh.	6	b 24	Pascagoula Packing Co. (La.).....	Gulfport, Miss.....	521 East Fortieth Street.
32	Fsh.	3	36	E. E. Sheppard.....	Savannah, Ga.....	General delivery.
33	Fsh.	2	20	E. L. Hoyt.....	Newport, Oreg.....	1125 Massachusetts Avenue, Cape May, N. J.
34	Fsh.	7	65	Alfred Johnson.....	Philadelphia, Pa.....	1035 Bushwick Avenue (B).
35	Pas.	3	75	Louis Dethloff.....	New York, N. Y.....	1713 Vorhees Avenue (B).
36	Pas.	4	b 70	Joseph Moravec, Jr.....	do.....	Somerville, Mass.
37	Cod	4	900	Alessandro S. Pepe.....	Boston, Mass.....	Seaford, N. Y.
38	Pas.	2	30	Mrs. Elsie Smith.....	New York, N. Y.....	Hampton, Va.
39	Fsh.	2	24	Joseph M. Phillips.....	Newport News, Va.....	
40	Tow.	2	20	Anton Olsen.....	Seattle, Wash.....	Box 615, Marysville, Wash.
41	Tow.	3	50	Municipality of Ponce.....	San Juan, P. R.....	Ponce, P. R.
42	Frt.	3	60	B. G. Berrien.....	Bridgeport, Conn.....	471 Seaview Avenue.
43	Tow.	2	36	Frank P. Gandy.....	Philadelphia, Pa.....	Atlantic City, N. J.
44	Fsh.	1	50	Columbia River Packers Association (Oreg.).....	Astoria, Oreg.....	Foot Sixth Street.
45	Fsh.	2	37	Theodore F. Muhlenbeck.....	Milwaukee, Wis.....	Kenosha, Wis.
46	Fsh.	2	32	George McCannon.....	Corpus Christi, Tex.....	Municipal Pier.
47	Fsh.	5	16	T. Duffy Wade.....	Beaufort, N. C.....	Morehead City, N. C.
48	Fsh.	2	18	Frank Ropke.....	Chicago, Ill.....	Ninety-first Street and Calumet River.
49	Fsh.	7	50	Libby, McNeill & Libby (Me.).....	Seattle, Wash.....	405 California Street.
50	Fer.	2	40	I. Rew Spatz.....	Pembina, N. Dak.....	Meekling, S. Dak.
51	Fsh.	2	20	Peter Kitka.....	Juneau, Alaska.....	Sitka, Alaska.
52	Tow.	1	40	Pfaff & Smith Builders' Supply Co. (W. Va.).....	Pittsburgh, Pa.....	Charleston, W. Va.
53	Tow.	1	50	Ashland Sand & Gravel Co. (Ky.).....	Louisville, Ky.....	Ashland, Ky.
54	Fsh.	2	18	H. H. Crowley.....	Seattle, Wash.....	Care Doremus Fisheries Bell Street Terminal.
55	Pas.	1	20	Raymond A. Whittaker.....	New York, N. Y.....	Willow Street, Babylon, N. Y.
56	Pas.	1	0	Thomas H. Douglass.....	Philadelphia, Pa.....	Cape May Court House, N. J., R. F. D. 1.
57	Fsh.	1	40	Fred Ostman.....	New London, Conn.....	Stonington, Conn.
58	Pas.	1	20	George H. Free.....	New York, N. Y.....	184 West Fifty-fourth Street.
59	Tow.	1	35	Mrs. Mary B. Kahl.....	Port Arthur, Tex.....	Beaumont, Tex.
60	Pas.	3	45	Bernhard Duenzer.....	Newark, N. J.....	22 South Fifth Street, Elizabeth, N. J.
61	Fsh.	6	60	J. & J. W. Elsworth Co. (N. J.).....	New York, N. Y.....	Fulton Fish Market.
62	Fsh.	4	16	Willie S. Smith.....	Philadelphia, Pa.....	110 North Rhode Island Avenue Atlantic City, N. J.
63	Fsh.	8	40	Edward E. P. Morgan.....	Seattle, Wash.....	Latouche, Alaska.

¹ Formerly ga. s. Edw. H. Berke.
² Formerly ga. s. King & Winge.

³ Formerly ga. y. Sea Hornet III.
⁴ Formerly ga. s. Smith Brothers.

Line No.	Official No.	Signal letters	Rig	Name of vessel	Tonnage		Register dimensions			When built	Where built
					Gross	Net	Length	Breadth	Depth		
							Feet	Feet	Feet		
1	215241		Ol. s.	Commander.....	36	24	61.2	24.1	4.4	1917	Morehead City, N. C.
2	229154		Ol. s.	Commander.....	79	53	69.6	18.9	8.8	1929	Los Angeles, Calif.
3	125145		Ol. s.	Commodore.....	25	22	58.0	18.4	5.0	1873	Islip, N. Y.
4	126973		Ga. s.	Commodore.....	8	8	36.0	13.8	3.6	1893	Galveston, Tex.
5	127370		Ga. s.	Commodore.....	29	14	61.5	18.4	4.4	1899	Beaufort, N. C.
6	127653		Ga. s.	Commodore.....	13	10	45.0	12.6	3.0	1902	Atlantic City, N. J.
7	205678		Ga. s.	Commodore.....	12	6	44.0	10.2	4.4	1908	Orange, Tex.
8	208445		Ga. s.	Commodore.....	23	19	51.0	16.9	4.6	1911	Patchogue, N. Y.
9	209657		Ga. s.	Commodore.....	12	8	34.5	11.2	4.3	1912	Seattle, Wash.
10	210265		Ga. s.	Commodore.....	13	9	38.5	10.0	4.4	1912	Fish Egg, Alaska.
11	225673		Ol. s.	Commodore.....	56	38	64.3	16.4	7.8	1926	Seattle, Wash.
12	211100		Ga. w.	Commodore Duncan.....	27	23	62.8	14.8	3.7	1913	Cedar Bayou, Tex.
13	126160		Ga. s.	Commodore J. G. Hill.....	15	10	37.7	15.2	4.1	1883	Bayport, N. Y.
14	211238		Ga. s.	Commoner.....	7	5	33.0	10.0	4.0	1913	Mantowoc, Wis.
15	207628		Ga. s.	Commonwealth.....	88	60	92.0	22.5	9.1	1910	Tacoma, Wash.
16	225500		Ga. s.	Comodore.....	8	6	40.7	12.3	3.1	1926	Punta Gorda, Fla.
17	202645		Ga. w.	Companion.....	14	10	45.3	12.4	4.0	1905	Astoria, Ore.
18	207687		Ga. s.	Companion.....	13	9	35.0	11.8	3.5	1910	Port Madison, Wash.
19	210386		Ga. s.	Comrade.....	7	5	32.5	8.0	3.0	1912	Chicago, Ill.
20	218984		Ga. s.	Comrade.....	8	6	32.6	9.8	4.3	1919	Cresote, Wash.
21	219195		Ga. s.	Comrade II.....	47	42	49.6	14.9	5.2	1919	Patchogue, N. Y.
22	207264		Ga. s.	Concord.....	13	9	36.3	11.3	4.6	1910	Seattle, Wash.
23	217333		Ga. w.	Concord.....	33	13	51.8	14.0	2.3	1918	Houma, La.
24	226590		Ol. s.	Concord.....	55	37	62.0	16.3	7.7	1927	Seattle, Wash.
25	213963		Ga. s.	Condor.....	37	12	64.4	15.7	6.3	1916	Oakland, Calif.
26	221992		Ga. s.	Condor.....	12	11	35.0	12.2	4.0	1922	Mystic, Conn.
27	228230		Ol. s.	Condor.....	16	11	41.3	11.5	5.3	1929	Maplewood, Wash.
28	225295		Ga. s.	Condor II.....	11	9	37.0	11.4	4.7	1926	Bay Center, Wash.
29	210212		Ol. s.	Confidence.....	36	25	55.6	15.6	6.1	1912	Gig Harbor, Wash.
30	212373		Ga. s.	Congress.....	15	7	50.8	13.8	3.7	1914	Gwynn, Va.
31	212376		Ga. s.	Congress.....	22	15	43.0	14.0	5.6	1914	Tacoma, Wash.
32	222032		Ol. s.	Congress.....	42	28	61.2	15.5	7.2	1919	Los Angeles, Calif.
33	228775		Ga. s.	Conoco.....	8	5	40.4	9.7	3.6		Unknown
34	209190		Ol. s.	Conqueror.....	33	22	63.5	16.3	5.3	1911	Jonesport, Me.
35	211244		Ga. s.	Conqueror.....	24	11	53.0	14.3	6.0	1913	Rockport, Mass.
36	226233		Ga. s.	Conquest.....	15	12	37.1	11.0	5.9	1926	San Francisco, Calif.
37	228797		Ol. s.	Conquest.....	76	52	68.1	18.9	8.8	1929	Los Angeles, Calif.
38	220912		Ga. s.	Consolidated.....	10	7	37.7	10.0	3.9	1920	Delanco, N. J.
39	226397		Ol. s.	Consolidated.....	69	30	83.5	17.0	8.6	1927	Damariscotta, Me.
40	212369		Ga. s.	Constance C.....	6	6	30.1	9.9	4.0	1913	Noank, Conn.
41	127625		Ol. s.	Constellation.....	137	89	107.6	25.4	11.2	1902	Essex, Mass.
42	211928		Ol. s.	Constitution.....	57	39	64.0	17.6	8.3	1914	Seattle, Wash.
43	222965		Ga. s.	Content.....	9	6	44.2	11.4	4.5		Unknown
44	126038		Ga. s.	Contest.....	12	12	38.1	16.8	4.0	1882	Northport, N. Y.
45	227786		Ol. s.	Conte Verde.....	90	52	70.0	19.4	8.7	1928	Los Angeles, Calif.
46	206405		Ga. s.	Continental.....	10	7	36.7	11.6	4.9	1909	Stockton, Calif.
47	209198		Ol. s.	Continental.....	33	22	63.5	16.3	5.3	1911	Jonesport, Me.
48	204889	K W M J	Ga. s.	CONTRA COSTA.....	832	497	190.1	37.2	12.3	1908	San Francisco, Calif.
49	224352		Ga. w.	Contrary.....	12	6	39.3	12.2	2.9	1924	Houma, La.
50	215255		Ga. s.	Convention.....	23	20	45.0	13.4	6.0	1917	Poulsbo, Wash.
51	209451		Ga. s.	Convoy.....	14	12	37.0	15.3	5.0	1911	Tottenville, N. Y.
52	77237		Ga. s.	Conway Bros.....	41	28	57.2	16.6	6.9	1896	do.
53	127350		Ga. s.	Cooch.....	35	20	65.0	17.4	5.3	1899	Beaufort, N. C.
54	209705		Ga. s.	Cook Inlet.....	30	24	47.8	13.1	5.6	1912	Tacoma, Wash.
55	224528		Ol. s.	Coolidge.....	39	31	57.8	15.9	6.6	1925	Seattle, Wash.
56	227211		Ol. s.	Coolidge.....	41	32	56.4	15.8	7.4	1928	do.
57	226450		Ol. s.	Coolidge II.....	53	36	63.7	16.5	7.4	1927	do.
58	222739		Ol. s.	Coos Bay.....	34	20	52.9	16.2	6.2	1923	Sacramento, Calif.
59	228709		Ol. s.	Coos Bay.....	17	8	46.4	14.2	4.7	1929	North Bend, Ore.
60	223514		Ol. s.	Coos King.....	18	7	48.0	12.0	4.8	1923	Marshfield, Ore.
61	214228		Ga. s.	Coos River.....	7	5	37.2	8.2	3.0	1916	do.
62	229510		Ga. s.	Coot.....	9	7	28.1	9.2	1.9	1930	Quadra, Alaska.
63	206472		Ga. s.	Copla.....	11	5	43.4	11.4	4.0	1909	Friendship, Me.
64	228427		Ga. s.	Copper.....	7	6	31.9	9.4	3.9	1917	Cordova, Alaska.
65	127746		Ga. s.	Cora.....	13	9	40.6	9.8	3.8	1903	Astoria, Ore.
66	216724		Ga. s.	Cora.....	14	9	39.0	11.6	4.0	1918	Ketchikan, Alaska.
67	225780		Ga. s.	Cora.....	11	8	36.0	10.0	5.7	1920	Troy, N. Y.

¹ Formerly ga. s. Jacob M. Heath.

Line No.	Service	Crew	Horse-power	Name of owner	Home port	Address of owner
1	Pas.	3	90	New York City Ocean Beach Corporation (N. Y.)	New York, N. Y.	421 Seventh Avenue.
2	Fsh.	10	175	Roko Katnich	Los Angeles, Calif.	San Pedro, Calif.
3	Oys.	5	45	J. & J. W. Elsworth Co. (N. J.)	New York, N. Y.	Fulton Fish Market.
4	Fsh.	2	14	Mrs. B. D. Jackson	Galveston, Tex.	Port Lavaca, Tex.
5	Frt.	2	30	E. E. Bennett	Norfolk, Va.	1349 West Princess Anne Road.
6	Pas.	1	24	Charles Hanson	Philadelphia, Pa.	138 La Grange Avenue, Eastington, Pa.
7	Msc	2	50	Sabine Towing Co. (Tex.)	Port Arthur, Tex.	Box 252
8	Fsh.	3	50	Henry Wright	New York, N. Y.	Yonkers, N. Y.
9	Fsh.	1	10	Booth Fisheries Co. (Del.)	Seattle, Wash.	Pier 11B, foot Wall Street.
10	Fsh.	1	20	George Hamilton	Juneau, Alaska	Craig, Alaska.
11	Fsh.	8	90	Matt Botles	Seward, Alaska	Kodiak, Alaska.
12	Pas.	2	4	Frank Jones	Houston, Tex.	7505 Avenue O.
13	Fsh.	1	50	Sigvald Anderson	New York, N. Y.	489 Court Street (B).
14	Msc.	1	27	G. W. Falcon	Chicago, Ill.	2044 Colfax Street, Evanston, Ill.
15	Fsh.	17	100	Booth Fisheries Co. (Del.)	Seattle, Wash.	Pier 11B, foot Wall Street.
16	Fsh.	2	15	West Coast Fish Co.	Tampa, Fla.	Punta Gorda, Fla.
17	Pas.	2	50	A. G. Wooten	Seattle, Wash.	Anacortes, Wash.
18	Fsh.	3	12	North Coast Packing Co. (Wash.)	Seward, Alaska	Seattle, Wash.
19	Msc.	1	24	Robert Danner	Chicago, Ill.	Logan Square, P. O. Station.
20	Fsh.	3	12	Alfred Leque	Seattle, Wash.	Box 1, Stanwood, Wash.
21	Pas.	2	45	E. R. Metshel	Miami, Fla.	930 South West Eighth Avenue.
22	Fsh.	1	25	Pacific American Fisheries (Me.)	Juneau, Alaska	South Bellingham, Wash.
23	Tow.	2	30	H. C. Minor, estate of	New Orleans, La.	Houma, La.
24	Fsh.	7	90	John Vukov	Seattle, Wash.	3881 Sixteenth Avenue SW.
25	Fsh.	1	110	Alaska Packers Association (Calif.)	San Francisco, Calif.	111 California Street.
26	Fsh.	2	22	George F. Hayes	New York, N. Y.	3165 Ocean Avenue (B).
27	Fsh.	2	35	John Petersen	Ketchikan, Alaska	
28	Fsh.	1	16	Lottie Walne	Seattle, Wash.	Bay Center, Wash.
29	Fsh.	6	60	Clarence V. Payne	Ketchikan, Alaska	
30	Fsh.	2	35	Elmer Hudgins	Newport News, Va.	Dandy, Va.
31	Fsh.	8	20	Joe Dragovich	Seattle, Wash.	2707 Grand Avenue, Everett, Wash.
32	Fsh.	8	b 60	Louis Joncich	Los Angeles, Calif.	721 Fourteenth Street, San Pedro, Calif.
33	Tnk.	1	18	Foster Hamilton	Norfolk, Va.	2331 Earl Court Avenue.
34	Frt.	2	75	Seacoast Canning Co. (Me.)	Eastport, Me.	Water Street, Lubec, Me.
35	Frt.	1	55	J. A. Young & Co. (Mass.)	Boston, Mass.	79 Commercial Wharf.
36	Frt.	1	b 14	Sawyer Y. Monckton	San Francisco, Calif.	319 Main Post Office Building.
37	Fsh.	10	160	Nicholas L. Mozin	Los Angeles, Calif.	San Pedro, Calif.
38	Frt.	1	21	Knut Aulin	New York, N. Y.	706 Forty-fifth Street (B).
39	Frt.	4	120	Consolidated Lobster Co. (Mass.)	Boston, Mass.	230 Northern Avenue.
40	Frt.	2	10	H. Clark	New London, Conn.	Mystic, Conn.
41	Cod.	14	100	Central Wharf & Vessels Co. (Mass.)	Gloucester, Mass.	37 Rogers Street.
42	Fsh.	14	90	Albert Ekron	Ketchikan, Alaska	
43	Pas.	4	16	Joseph Balmes	Philadelphia, Pa.	Manayunk, Pa.
44	Oys.	1	30	Lillian A. Merwin	New Haven, Conn.	Milford, Conn.
45	Fsh.	8	b 180	Laurie Massa	San Diego, Calif.	2327 Kettner Boulevard.
46	Frt.	1	b 80	Swante A. Johnston	San Francisco, Calif.	Third and Channel Streets.
47	Frt.	2	75	Seacoast Canning Co. (Me.)	Eastport, Me.	Lubec, Me.
48	Tnk.	10	652	Standard Oil Co. of California (Del.)	San Francisco, Calif.	225 Bush Street.
49	Tow.	2	20	R. R. Barrow	New Orleans, La.	Houma, La.
50	Fsh.	5	20	Anton Ulla	Seattle, Wash.	1815 Twenty-seventh Avenue W.
51	Pas.	2	30	Samuel Gunyan, jr.	New York, N. Y.	Wantagh, N. Y.
52	Tow.	4	250	Stanwood Towing Co. (N. J.)	do.	17 Battery Place.
53	Tow.	18	60	Roanoke Railroad & Lumber Co. (N. C.)	New Bern, N. C.	Stonewall, N. C.
54	Fsh.	4	50	Cook Inlet Packing Co. (Wash.)	Seattle, Wash.	406 Pioneer Boulevard.
55	Fsh.	5	50	Carl Overby	Ketchikan, Alaska	New Port Walter, Alaska.
56	Fsh.	6	90	B. A. Melver	do.	6026 Fifth Avenue, Northwest, Seattle, Wash.
57	Fsh.	8	100	Carl Overby	do.	New Port Walter, Alaska.
58	Tow.	1	165	Coos Bay Lumber Co. (Del.)	San Francisco, Calif.	351 California Street.
59	Tow.	1	125	Coos Bay Dredging Co. (Oreg.)	Marshfield, Oreg.	967 Central Avenue.
60	Tow.	1	110	Port Oxford Cedar Products Co. (Del.)	do.	
61	Pas.	2	44	Jesse J. Ott	do.	Allegany, Oreg.
62	Msc.	1	9	Carl M. Johnson	Ketchikan, Alaska	
63	Fsh.	2	25	Harvard Beal	Bar Harbor, Me.	Manset, Me.
64	Fsh.	2	12	John Colberg	Seward, Alaska	Seldovia, Alaska.
65	Fsh.	1	19	Volney A. Anderson	Astoria, Oreg.	Stella, Wash.
66	Fsh.	2	12	Phillip Nelson	Ketchikan, Alaska	Metlakatla, Alaska.
67	Pas.	1	60	Daniel Haberman	Albany, N. Y.	62 State Street.

^a Formerly ga. ^a Hidden Inlet.
^b Pysht.

Motor Vessels

Line No.	Official No.	Signal letters	Rig	Name of vessel	Tonnage		Register dimensions			When built	Where built
					Gross	Net	Length	Breadth	Depth		
							Feet	Feet	Feet		
1	227894		Ga. s.	Cora	9	6	35.2	9.8	4.1	1916	Bay Center, Wash.
2	215407		Ol. s.	Cora II	25	16	41.4	13.8	4.0	1917	Savannah, Ga.
3	229605		Ol. s.	Cora B	66	45	65.9	18.3	6.0	1930	Hoquiam, Wash.
4	212470		Ga. s.	Cora H	8	8	47.1	13.0	4.5	1914	Eastport, Me.
5	204734		Ga. s.	Cora Edna	9	7	36.7	8.8	2.7	1907	Fernandina, Fla.
6	126451		Ga. s.	Cora and Albert	7	6	27.0	12.5	3.7	1887	Edgartown, Mass.
7	5830		Ga. s.	Cora L. Griffing	11	10	38.3	15.3	3.7	1870	Greenport, N. Y.
8	125655		Ga. s.	Coral	34	32	54.7	19.5	5.3	1878	Port Jefferson, N. Y.
9	219363		Ga. s.	Corans	9	6	36.7	11.0	3.0	1905	Chauvin, La.
10	201338		Ga. s.	Corbett	14	13	47.2	13.8	2.4	1904	Wilmington, N. C.
11	212015		Ga. s.	Cordella D	8	6	32.0	9.0	3.4	1912	Wrangell, Alaska
12	223554		Ga. s.	Cordella	13	12	32.7	10.0	2.6	1923	Fort Henry, Tenn.
13	226184		Ga. w.	Cordella	37	23	63.4	16.0	3.0	1928	do.
14	213926		Ga. s.	Cordova	51	32	74.7	18.2	3.8	1916	Seattle, Wash.
15	214446		Ga. s.	Corean	7	5	39.0	10.8	2.9	1918	Apalachicola, Fla.
16	224102		Ga. s.	Corinne	10	7	36.3	11.0	4.8	1920	Naknek, Alaska
17	215589	LHVB	Ol. s.	Corinthian	161	97	112.6	23.9	10.8	1917	Essex, Mass.
18	210964		Ga. s.	Corliss	13	7	39.5	10.3	5.1	1913	Long Beach, Calif.
19	211202		Ga. s.	Corliss	19	13	41.6	12.9	5.4	1913	Tacoma, Wash.
20	201449		Ga. s.	Cormorant	15	7	45.0	11.8	5.4	1893	Gloucester, Mass.
21	214063		Ga. s.	Cormorant	27	14	57.9	14.5	6.5	1916	Boothbay, Me.
22	228003	MHBQ	Ol. s.	CORMORANT	371	179	139.4	25.1	14.5	1928	Groton, Conn.
23	76652		Ga. s.	Cornelia	19	9	44.7	17.0	4.5	1896	Goshen, N. J.
24	204028		Ga. s.	Cornelia Pauline	9	7	46.0	14.3	2.8	1907	Bon Secour, Ala.
25	125314		Ol. s.	Cornell	79	53	91.5	17.9	7.3	1874	Philadelphia, Pa.
26	229279	MHQF	Ol. s.	CORNELL	167	114	102.2	22.1	10.6	1930	Quincy, Mass.
27	201196		Ol. s.	CORNELL No. 21	101	69	75.6	19.5	11.0	1904	Newburgh, N. Y.
28	120938		Ol. s.	Cornell No. 22	68	46	75.6	17.8	7.6	1893	Rondout, N. Y.
29	136782		Ga. s.	Cornell No. 41	124	84	85.7	21.0	10.4	1900	Wilmington, Del.
30	227026		Ol. s.	Corning	167	113	85.3	28.3	10.5	1927	Brooklyn, N. Y.
31	229143		Ol. s.	Cornucopia	31	24	44.0	13.3	6.0	1929	Cornucopia, Wis.
32	219311		Ol. s.	Cornwallis	61	37	62.8	24.0	7.2	1919	Achilles, Va.
33	228338		El. s.	CORONADO	502	340	175.5	43.6	14.2	1929	Oakland, Calif.
34	126519		Ga. s.	Coronet	12	5	53.2	15.1	2.6	1888	Fishing Island, Md.
35	203948		Ga. s.	Corsair	14	13	38.0	14.0	5.1	1907	Friendship, Me.
36	229223		Ol. s.	Corthell	22	15	42.3	13.2	7.2	1929	Solomons, Md.
37	228624		Ga. s.	Cosmos	21	14	50.5	12.7	4.9	1887	Mare Island, Calif.
38	4909		Ga. s.	Costa Diva	13	11	40.9	12.7	4.6	1860	Newtown, N. Y.
39	219945		Ol. s.	Costa Rica	39	26	53.2	15.1	7.4	1920	Tacoma, Wash.
40	227146		Ol. s.	Costa Rica II	72	38	69.0	18.9	8.5	1927	Los Angeles, Calif.
41	204679		Ga. s.	Coston	25	11	55.0	15.8	4.0	1907	Pocomoke City, Md.
42	214748		Ga. s.	Cougar	40	31	56.1	15.1	7.0	1917	Tacoma, Wash.
43	210681		Ga. s.	Countess	21	16	60.2	10.5	4.0	1912	Sacramento, Calif.
44	217287	LPBU	El. s.	COUBAGEOUS	7,572	4,826	456.1	56.0	35.4	1918	Alameda, Calif.
45	226227		Ol. s.	Courageous	77	52	71.1	19.8	8.3	1926	Milford, Del.
46	222544		Ga. s.	Courier	22	11	50.3	12.9	5.1	1897	Norfolk, Va.
47	224236		Ga. c.	Coushatta	25	25	56.0	27.8	2.6	1924	Coushatta, La.
48	105853		Ga. s.	Covington	24	26	56.8	22.2	4.2	1879	St. Tammany Parish, La.
49	127195		Ga. s.	Cozy	39	37	61.2	23.5	4.3	1897	Northport, N. Y.
50	203572		Ga. s.	Cozy	12	9	40.5	12.9	3.3	1906	Sarford, Va.
51	228945		Ga. s.	Cracker Jack II	7	5	30.9	11.0	3.6		Unknown
52	202136		Ol. s.	CRAIG	31	21	53.5	15.3	7.4	1905	Toledo, Ohio
53	214893		Ga. s.	Crane	41	15	68.0	16.8	6.1	1917	Oakland, Calif.
54	221885		Ga. s.	Cravenco	35	23	64.9	18.4	4.0	1920	Morehead City, N. C.
55	202502		Ga. s.	Creel	14	10	50.0	12.8	4.7	1906	Decatur, Wash.
56	204066		Ga. s.	Creel Brothers	12	11	39.4	13.0	3.3	1906	Apalachicola, Fla.
57	127219		Ga. s.	Crescent	24	16	48.2	14.8	5.3	1887	Coupeville, Wash.
58	127543		Ga. s.	Crescent	14	12	46.5	13.6	3.9	1901	Rockaway Beach, N. Y.
59	209589		Ga. s.	Crescent	14	9	58.4	12.4	2.0	1912	Grand Chenier, La.
60	212971		Ol. s.	Crescent	21	14	67.5	16.0	4.1	1915	San Diego, Calif.
61	218709		Ga. s.	Crescent	12	8	33.1	10.8	5.2	1919	Tacoma, Wash.
62	225091		Ga. s.	Crescent	9	6	36.8	9.0	3.6	1921	Piedmont, Wash.
63	224472		Ol. s.	Crescent No. 1	85	47	61.7	22.5	6.4	1925	Antioch, Calif.
64	225731		Ol. s.	Crescent No. 2	33	16	55.8	16.8	6.2	1926	Oakland, Calif.
65	221172		Ga. s.	Cresote	31	21	49.9	13.0	8.2	1921	Seattle, Wash.
66	203077		Ga. s.	Crest	8	6	30.7	9.2	3.6	1906	Somerset, Mass.
67	224666		Ol. s.	Crest	35	24	51.2	13.9	8.8	1925	Seattle, Wash.

¹ Formerly ga. s. Charlotte Chase.

² Formerly U. S. Immigration ga. s. Corinthian.

³ Formerly ga. s. Jay.

⁴ Formerly ga. s. Charlie Lawrence.

⁵ Formerly st. s. J. H. Williams.

⁶ Formerly ol. s. Frank.

Line No.	Service	Crew	Horse-power	Name of owner	Home port	Address of owner
1	Fsh.	2	20	Cora Edna Smith	Seattle, Wash.	South Bend, Wash.
2	Fsh.	3	40	Emil Cetchovich jr.	Savannah, Ga.	504 1/2 East Duffy Street.
3	Fsh.	4	140	Pioneer Seafoods Co. (Wash.)	Juneau, Alaska	Cordova, Alaska.
4	Frt.	2	25	Portland Products Co.	Portland, Me.	South Portland, Me.
5	Tow.	2	20	L. W. Treisback	Jacksonville, Fla.	1425 Herschell Street.
6	Frt.	1	15	Winfield L. Sullis	Providence, R. I.	Warwick, R. I.
7	Fsh.	3	24	Frank A. Rackett	New York, N. Y.	Greenport, N. Y.
8	Frt.	1	16	Claude Sinclair Tucker	Newport, R. I.	Portsmouth, R. I.
9	Oys.	2	6	Blum and Bergeron Co.	New Orleans, La.	Houma, La.
10	Pas.	1	32	George W. Corbett	St. Augustine, Fla.	76 Marine Street.
11	Pas.	1	16	Trevor Davis	Juneau, Alaska	
12	Pas.	2	44	J. F. Buchanan	Paducah, Ky.	Hymon, Ky.
13	Pas.	4	15	H. B. Barrows	Nashville, Tenn.	Fort Henry, Tenn.
14	Fsh.	3	75	New England Fish Co. (Me.)	Boston, Mass.	44 Boston Fish Pier.
15	Fsh.	2	10	W. J. Harrell	Apalachicola, Fla.	
16	Fsh.	2	45	C. P. Hale	Seward, Alaska	Naknek, Alaska.
17	Cod.	23	200	Gorton Pew Vessels Co. (Mass.)	Gloucester, Mass.	Rowe Square.
18	Pas.	1	b 35	H. Bay Webster	Los Angeles, Calif.	General delivery, Ventura, Calif.
19	Fsh.	6	20	Booth Fisheries Co. (Del.)	Seattle, Wash.	Pier 11B, foot Wall Street.
20	Cod.	7	37	Frederick B. Hale	Boston, Mass.	9 Haviland Street.
21	Cod.	9	45	James M. Burke	Provincetown, Mass.	72 Commercial Street.
22	Fsh.	24	b 500	Ocean Trawling Co.	Boston, Mass.	84 State Street.
23	Oys.	6	18	Daniel C. Garrison	Philadelphia, Pa.	Heislerville, N. J.
24	Frt.	3	24	M. C. Buzbee	Mobile, Ala.	Bromley, Ala.
25	Tow.	7	330	Cornell Steamboat Co. (N. Y.)	Albany, N. Y.	22 Ferry Street, Kingston, N. Y.
26	Cod.	15	b 375	General Seafoods Corporation (Mass.)	Boston, Mass.	Gloucester, Mass.
27	Tow.	9	240	Cornell Steamboat Co. (N. Y.)	Albany, N. Y.	Kingston, N. Y.
28	Tow.	8	240	do.	do.	do.
29	Tow.	10	90	do.	do.	do.
30	Tow.	3	360	Erie Railroad Co. (N. Y.)	New York, N. Y.	50 Church Street.
31	Fsh.	3	60	Andrew Hanson	Duluth, Minn.	Cornucopia, Wis.
32	Fer.	3	60	County of Georgetown	Georgetown, S. C.	Court House.
33	Fer.	9	b 1,000	San Diego & Coronado Ferry Co. (Calif.)	San Diego, Calif.	Union Building.
34	Frt.	2	20	John A. Lowery	Cambridge, Md.	Tilghman, Md.
35	Misc.	3	15	Leroy V. Sprouse	Miami, Fla.	Pier 4, City Docks.
36	Tow.	2	90	W. H. Gahagan (N. Y.)	New York, N. Y.	147 Remsen Street (B).
37	Fsh.	2	30	N. A. Martin	Seattle, Wash.	2246 Fourteenth Avenue, west.
38	Fsh.	6	25	Joseph Matassini	Tampa, Fla.	1021 Riverside Boulevard.
39	Fsh.	7	b 65	Van Camp Sea Food Co. (Calif.)	Los Angeles, Calif.	Fish Harbor, San Pedro, Calif.
40	Fsh.	10	b 170	Frank Gorgas	do.	San Pedro, Calif.
41	Fsh.	4	50	S. S. Coston	Newport News, Va.	Hampton, Va.
42	Fsh.	7	100	Mitchell Kuljis	Seattle, Wash.	2416 Yaeger Street, Bellingham, Wash.
43	Pas.	1	100	San Francisco-Sacramento R. R. Co. (Calif.)	San Francisco, Calif.	220 Montgomery Street.
44	Frt.	12	4,800	United States Shipping Board	do.	369 Pine Street.
45	Tow.	5	360	Merritt-Chapman & Scott Corporation (Del.)	New York, N. Y.	17 Battery Place.
46	Tow.	2	60	Charleston Lighterage & Transfer Co. (S. C.)	Charleston, S. C.	Middle Atlantic Wharf.
47	Fer.	3	42	James Florane	New Orleans, La.	Coushatta, La.
48	Frt.	5	30	William C. Tschirn	do.	4202 South Roman Street.
49	Frt.	2	50	Thomas Rogers	New York, N. Y.	Sayville, N. Y.
50	Frt.	1	24	United States Shipping Board	Norfolk, Va.	Army Supply Base.
51	Pas.	1	20	Harry Seaman	New York, N. Y.	Lynbrook, N. Y.
52	Tow.	5	180	Marine Transit Corporation (N. Y.)	do.	17 Battery Place.
53	Fsh.	3	110	Alaska Packers Association. (Calif.)	San Francisco, Calif.	111 California Street
54	Frt.	6	50	Virginia Carolina Chemical Co. (Va.)	Wilmington, N. C.	
55	Fsh.	1	30	Arthur Eugene Larson	Ketchikan, Alaska	
56	Frt.	2	16	J. F. Creel	Apalachicola, Fla.	
57	Fsh.	3	40	Emel Packing Co. (Wash.)	Seattle, Wash.	L. C. Smith Building.
58	Oys.	2	25	Edward G. Kost	Bridgeport, Conn.	Stratford, Conn.
59	Frt.	1	21	Peter Dyson	Lake Charles, La.	Pecan Island, La.
60	Pas.	1	80	Star and Crescent Boat Co. (Calif.)	San Diego, Calif.	Foot Broadway.
61	Fsh.	2	20	Alfred Svensen	Portland, Oreg.	1150 Glenn Avenue.
62	Tow.	1	20	Johnson Tug & Barge Co. (Wash.)	Port Angeles, Wash.	212 North Laurel Street.
63	Frt.	4	125	F. E. Booth Co. (Nev.)	San Francisco, Calif.	110 Market Street.
64	Fsh.	1	b 125	do.	do.	do.
65	Frt.	3	100	Pacific Crocoting Co. (Wash.)	Seattle, Wash.	Northern Life Building.
66	Pas.	1	35	Wilfred J. Gladue	Providence, R. I.	29 Prospect Street.
67	Tow.	4	150	Wagner Tug Boat Co. (Wash.)	Seattle, Wash.	Fifteenth Avenue West and Emerson Street.

7 Formerly st. s. Eli B. Conine.
 8 Formerly ol. s. Diamond S. No. 89.
 9 Formerly U. S. Coast and Geodetic Survey st. s. Cosmos.

10 Formerly U. S. Navy ga. s. Courier.
 11 Formerly ga. s. Addie Eads.
 12 Formerly ga. s. H. L. Covington.

Line No.	Official No.	Signal letters	Rig	Name of vessel	Tonnage		Register dimensions			When built	Where built
					Gross	Net	Length	Breadth	Depth		
							Feet	Feet	Feet		
1	200446		Ga. s.	Cricket	18	12	52.8	12.3	4.4	1909	Seattle, Wash.
2	200555		Ga. s.	Cricket	10	7	41.8	10.7	4.0	1912	do.
3	219553		Ol. s.	Cricket	25	17	53.8	15.4	4.8	1920	Baltimore, Md.
4	227558		Ol. w.	CRITERION	53	40	64.7	18.0	3.3	1928	Charleston, W. Va.
5	229751		Ga. s.	Croaker	8	7	37.1	10.8	3.4	1930	Little Creek, Del.
6	127523		Ga. s.	Crockett	63	44	64.5	24.2	5.3	1901	San Francisco, Calif.
7	200729		Ol. s.	Crosley No. 1	14	10	37.9	11.5	3.6	1909	Seattle, Wash.
8	224839		Ol. s.	Crosline	443	301	143.7	48.0	13.9	1925	do.
9	227320		Ol. s.	Crosmor	56	38	65.9	17.2	7.4	1928	do.
10	214790		Ga. s.	Cross Sound	7	6	33.0	9.0	4.2	1917	do.
11	209204		Ga. s.	Crowley No. 4	9	6	40.0	11.6	4.4	1911	Oakland, Calif.
12	205164		Ga. s.	Crowley No. 6	15	10	49.4	16.2	4.0	1908	San Francisco, Calif.
13	205176		Ga. s.	Crowley No. 7	15	10	49.5	16.2	4.0	1908	do.
14	216023		Ga. s.	Crowley No. 8	14	10	42.4	11.8	5.8	1917	do.
15	213030		Ol. s.	Crowley No. 9	60	34	76.5	19.6	8.2	1915	Oakland, Calif.
16	212817		Ga. s.	Crowley No. 10	12	8	42.3	11.2	5.2	1914	do.
17	212818		Ga. s.	Crowley No. 11	12	8	42.3	11.2	5.2	1914	do.
18	217064		Ga. s.	Crowley No. 15	14	9	42.6	11.8	5.5	1918	San Francisco, Calif.
19	213138		Ga. s.	Crowley No. 16	13	9	44.4	12.1	5.2	1915	Oakland, Calif.
20	212960		Ga. s.	Crowley No. 17	38	23	59.8	20.0	6.3	1915	do.
21	212961		Ga. s.	Crowley No. 18	38	23	59.8	20.0	6.3	1915	do.
22	217326		Ga. s.	Crowley No. 19	73	49	70.5	21.5	8.2	1918	Rolph, Calif.
23	127285		Ol. s.	Crowley No. 20	41	28	75.0	18.5	7.0	1898	San Francisco, Calif.
24	227074		Ol. s.	Crowley No. 21	59	23	72.3	18.2	7.5	1904	Mare Island, Calif.
25	210875		Ol. s.	Crowley No. 22	29	19	52.0	15.0	6.2	1912	Oakland, Calif.
26	227452		Ol. s.	Crowley No. 23	47	25	69.2	17.5	7.9	1928	do.
27	210600		Ga. s.	Crowley No. 25	15	10	51.3	10.7	5.5	1901	San Francisco, Calif.
28	220039	LWNQ	Ol. s.	CROWN CITY	5,428	3,374	410.0	54.4	27.2	1920	Los Angeles, Calif.
29	126368		Ol. s.	Cruiser	55	24	70.0	16.0	6.1	1886	North Bend, Ore.
30	212563		Ga. s.	Cruiser	12	8	37.6	12.2	5.6	1914	Los Angeles, Calif.
31	215607		Ga. s.	Cruiser	15	12	36.2	15.0	4.9	1917	Patchogue, N. Y.
32	227331		Ga. s.	Cruiser	33	28	50.2	18.4	3.7	1928	Sandusky, Ohio.
33	206596		Ga. s.	Cruso	207	162	86.6	20.4	8.8	1909	Chicago, Ill.
34	127194		Ga. s.	Crusoe	14	11	37.0	14.0	4.7	1897	Freeport, N. Y.
35	207839		Ga. s.	Crustacean	12	12	45.0	15.2	4.0	1910	Swans Island, Me.
36	224630		Ol. s.	Crystal	9	6	31.2	9.9	4.5	1925	Tacoma, Wash.
37	127224		Ga. s.	Crystal Wave	57	49	47.7	16.8	5.5	1898	Wilmington Island, Ga.
38	202213		Ga. s.	Crystal Wave	14	9	51.4	11.7	5.1	1905	Watertown, Mass.
39	219339		Ga. s.	Cubanola	8	5	37.8	11.9	2.8	1916	Cut Off, La.
40	219905	LWHT	Ol. s.	CUBORE	6,891	4,222	450.6	57.2	34.0	1920	Quincy, Mass.
41	216374		Ga. s.	Cuckoo	9	6	34.2	9.2	4.5	1918	Gig Harbor, Wash.
42	219540	LVMC	Ol. s.	Culburra	2,353	1,776	261.7	46.6	21.7	1918	Olympia, Wash.
43	209268		Ol. s.	Culebra	68	58	77.1	21.1	0.7	1911	Pensacola, Fla.
44	127608		Ga. s.	Cultivator	14	10	44.2	15.5	4.0	1902	Quincy, Mass.
45	208240		Ga. s.	Cumberland	63	43	83.1	17.4	7.4	1910	Morehead City, N. C.
46	224488		Ol. s.	Cummins	7	6	32.9	8.8	4.0	1925	Seattle, Wash.
47	127488		Ga. s.	Cupid	14	11	45.6	15.9	4.6	1900	Patchogue, N. Y.
48	213673		Ga. s.	Cupid	7	6	32.6	9.2	3.8	1911	Seattle, Wash.
49	126170		Ga. s.	Curlew	35	31	66.0	19.6	5.5	1883	Pocomoke City, Md.
50	127060		Ol. s.	Curlew	26	18	59.4	14.6	6.0	1895	Millbridge, Me.
51	219790		Ga. s.	Curlew	11	7	34.2	10.5	4.9	1920	Seattle, Wash.
52	219915		Ga. s.	Curlew	56	14	72.8	17.5	6.3	1920	Oakland, Calif.
53	223326		Ga. s.	Curlew	9	9	32.4	9.3	3.5	-----	Unknown
54	223432		Ga. s.	Curlew	10	7	37.7	13.1	3.8	-----	do.
55	223542		Ga. s.	Curlew	22	18	41.8	13.3	5.9	1924	Seattle, Wash.
56	223479		Ga. s.	Curtis	16	10	49.9	13.5	3.8	1923	Westland, Va.
57	218830		Ol. s.	Curtis Fountain	29	17	58.5	18.8	4.4	1919	Biloxi, Miss.
58	221382		Ga. s.	Cutter	9	7	36.6	9.2	4.2	1911	New York, N. Y.
59	220800		Ga. s.	Cutty Sark	27	18	51.4	13.9	6.8	1920	Ilwaco, Wash.
60	116997	KQH W	Ol. s.	Cuyamaca	176	139	90.7	23.8	8.0	1900	Portland, Ore.
61	219831		Ol. s.	CUYAMEL FRUIT Co. BARGE No. 3.	311	201	120.4	33.0	8.8	1920	Violet, La.
62	221048		Ol. s.	CUYAMEL FRUIT Co. BARGE No. 4.	328	215	120.4	33.0	8.8	1920	do.
63	207794		Ga. s.	Cycle	10	9	37.3	10.4	4.5	1910	Port Republic, N. J.
64	127551		Ga. s.	Cyclone	19	8	48.0	13.3	3.7	1901	Mappsburg, Va.
65	220543		Ol. s.	CYCOL	161	93	112.5	25.0	6.4	1920	Bay Point, Calif.
66	212948		Ga. s.	Cydonia	63	43	68.0	19.2	8.0	1915	Seattle, Wash.
67	126829		Ga. s.	Cygnat	6	6	25.9	12.7	3.8	1887	Newport, R. I.

1 Formerly ga. s. Sonloyett.
 2 Formerly ga. s. Margaret J.
 3 Formerly ga. s. Paladini Brothers.

4 Formerly ga. s. { a Edna C.
 b Rolph.
 5 Formerly ga. s. Christopher Columbus.

Line No.	Service	Crew	Horse-power	Name of owner	Home port	Address of owner
1	Tow.	2	100	Columbia Contract Co. (Oreg.)	Portland, Oreg.	294 East Salmon Street.
2	Fsh.	1	50	Herman Brookman	Sitka, Alaska	
3	Msc.	2	150	Merritt-Chapman & Scott Corporation (Del.)	New York, N. Y.	17 Battery Place.
4	Tow.	1	100	Charles Ward Engineering Works (W. Va.)	Pittsburgh, Pa.	Charleston, W. Va.
5	Fsh.	1	29	Alford T. Moore	Wilmington, Del.	Little Creek, Del.
6	Frt.	2	40	Erikson Navigation Co. (Calif.)	San Francisco, Calif.	Pier 5.
7	Tow.	2	65	A. J. Anderson	Seattle, Wash.	2501 Northlake Avenue.
8	Fer.	8	600	Puget Sound Navigation Co. (Nev.)	do.	32 Colman Dock.
9	Tow.	4	180	Crosby Lighterage Co. (Wash.)	do.	1001 Fairview Avenue North.
10	Msc.	1	20	S. H. Vevelstad	Juneau, Alaska	Care George Comstock, Box 582.
11	Tow.	1	40	San Francisco Bridge Co. (Calif.)	San Francisco, Calif.	14 Montgomery Street.
12	Frt.	1	b 65	Crowley Launch & Tugboat Co. (Calif.)	do.	Pier 14, Mission Street Wharf.
13	Pas.	1	50	do.	do.	Do.
14	Tow.	1	50	do.	do.	Do.
15	Tow.	4	200	do.	do.	Do.
16	Pas.	1	50	do.	do.	Do.
17	Tow.	1	50	do.	do.	Do.
18	Frt.	1	50	do.	do.	Do.
19	Tow.	1	100	do.	do.	Do.
20	Pas.	1	100	do.	do.	Do.
21	Pas.	1	100	do.	do.	Do.
22	Pas.	1	150	do.	do.	Do.
23	Pas.	1	200	do.	do.	Do.
24	Tow.	1	b 200	do.	do.	Do.
25	Frt.	2	120	do.	do.	Do.
26	Tow.	1	b 225	do.	do.	Do.
27	Pas.	1	100	do.	do.	Do.
28	Frt.	34	b 2, 700	U. S. Shipping Board	Los Angeles, Calif.	
29	Tow.	3	350	Hosford Transportation Co. (Oreg.)	Portland, Oreg.	Foot Lincoln Street.
30	Fer.	2	35	Bethlehem Shipbuilding Corporation, Ltd. (N. J.)	Los Angeles, Calif.	East San Pedro, Calif.
31	Wrk.	2	45	Merritt-Chapman & Scott Corporation (Del.)	New York, N. Y.	17 Battery Place.
32	Fsh.	2	100	United Fisheries Co. (Ohio)	Sandusky, Ohio	Foot Decatur Street.
33	Frt.	6	80	Carson, Pirie, Scott & Co. (Ill.)	Chicago, Ill.	366 West Adams Street.
34	Fsh.	2	50	John J. Bogau	New York, N. Y.	337 Pearsall Avenue, Jersey City, N. J.
35	Frt.	1	30	Maynard T. Herrick	Bar Harbor, Me.	Swans Island, Me.
36	Fsh.	4	15	W. H. Lanphear	Seattle, Wash.	4015 Sixteenth Avenue SW.
37	Frt.	4	24	Chatham Oyster Co. (Ga.)	Beaufort, S. C.	Box 319, c/o John L. Wall.
38	Pas.	2	42	Joseph J. O'Connell	Fall River, Mass.	180 River Street.
39	Oys.	2	6	Justin Houzigard	New Orleans, La.	Golden Meadow, La.
40	Frt.	38	b 2, 500	Calmar S. S. Corporation (Del.)	New York, N. Y.	25 Broadway.
41	Fsh.	2	18	Alfred H. Knudson	Seattle, Wash.	1232 East Fourth Street, Port Angeles, Wash.
42	Frt.	24	1, 000	Pacific Motorship Co. (Me.)	do.	1519 Railroad Avenue South.
43	Fsh.	8	48	Warren Fish Co. (Fla.)	Pensacola, Fla.	Baylen Street Wharf.
44	Mcs.	3	36	Cape Cod Oyster Farms Co.	Provincetown, Mass.	Well Fleet, Mass.
45	Fsh.	5	50	Wesley Robinson	Fernandina, Fla.	St. Marys, Ga.
46	Fsh.	1	12	F. C. Emel	Seattle, Wash.	Ketchikan, Alaska.
47	Oys.	4	28	S. C. Grimshaw	New York, N. Y.	East Hampton, L. I.
48	Fsh.	3	25	Alan Bannon	Seattle, Wash.	7045 Beach Drive.
49	Oys.	2	37	Gerald D. Harrington	Philadelphia, Pa.	Port Norris, N. J.
50	Frt.	3	60	William Underwood Co. (Me.)	Bar Harbor, Me.	McKinley, Me.
51	Fsh.	2	16	John Brygger	Seattle, Wash.	3240 West Fifty-seventh Street.
52	Tow.	4	120	Alaska Packers Association (Calif.)	San Francisco, Calif.	111 California Street.
53	Fsh.	3	40	Henry Whildin	Philadelphia, Pa.	Millville, N. J.
54	Pas.	1	6	Clinton Young	New York, N. Y.	Babylon, N. Y.
55	Fsh.	5	30	Daniel M. Helam	Seattle, Wash.	132 North Eightieth Street.
56	Fsh.	3	25	T. G. Julian	Reedville, Va.	Palmer, Va.
57	Fsh.	5	25	Martin Fountain, Jr.	Gulfport, Miss.	1442 East Beach, Biloxi, Miss.
58	Pas.	2	15	Mirabito Marine Corporation (N. Y.)	New York, N. Y.	114 Hamilton Avenue (B).
59	Fsh.	2	65	E. Hansen	Seattle, Wash.	Blaine, Wash.
60	Tug.	11	b 200	Star and Crescent Boat Co. (Calif.)	San Diego, Calif.	Foot Broadway.
61	Frt.	8	200	Cuyamel Fruit Co. (S. D.)	New Orleans, La.	Masonic Temple.
62	Frt.	11	200	do.	do.	Do.
63	Fsh.	1	24	Oscar L. Bradford	Philadelphia, Pa.	Fortescue, N. J.
64	Oys.	2	24	Henry M. Terry	Cape Charles, Va.	Exmore, Va.
65	Tnk.	3	160	Associated Oil Co. (Calif.)	San Francisco, Calif.	79 New Montgomery Street.
66	Fsh.	4	175	Fidalgo Island Packing Co. (Me.)	Seattle, Wash.	Central Building.
67	Fsh.	2	25	Irving T. Wilcox	Newport, R. I.	Tiverton, R. I.

• Formerly U. S. Navy ol. s. Castro.
 • Formerly ga. s. Hazel.
 • Formerly British ge. s. Culburra.

• Formerly U. S. Navy ga. s. 1108.
 • Formerly (a st. s. Sue H. Elmore.
 • Formerly (b ga. s. Bergen.

Line No.	Official No.	Signal letters	Rig	Name of vessel	Tonnage		Register dimensions			When built	Where built
					Gross	Net	Length	Breadth	Depth		
					Feet						
1	213990		Ga. s.	¹ Cygnet	10	6	34.5	10.1	3.5	1910	Boston, Mass.
2	225545		Ga. s.	Cynthia	10	6	35.6	11.9	4.3	1926	Bridgeton, N. J.
3	222085		Ga. s.	Cypress	9	7	34.4	9.0	3.4	1922	Palatka, Fla.
4	224697		Ol. s.	Cypress	44	30	60.4	14.9	5.9	1925	Bellingham, Wash.
5	227284		Ol. s.	Cypress	77	52	70.2	18.1	8.8	1928	Tacoma, Wash.
6	221484		Ga. w.	D. A. B. (steel)	24	24	63.0	16.0	3.0	1921	Jeffersonville, Ind.
7	224624		Ol. s.	¹ D. T. L. No. 1	42	28	59.2	15.5	7.3	1925	Norfolk, Va.
8	204366		Ga. s.	D. Y. C. III	13	11	46.5	10.6	3.6	1907	Detroit, Mich.
9	217146		Ga. w.	D. & G.	27	15	42.0	10.6	2.7	1918	Beardstown, Ill.
10	214823		Ga. s.	D. McDonald	36	24	60.5	15.1	4.6	1917	Seattle, Wash.
11	222538		Ga. s.	D. B. Jackson	11	7	43.5	11.2	3.7	1922	Deltaville, Va.
12	157434		Ga. s.	D. E. Robertson	7	6	37.5	12.1	3.1	1895	Morgan City, La.
13	208489		Ga. s.	D. H. Penton	12	7	42.0	10.3	4.0	1911	Morehead City, N. C.
14	223421		Ol. s.	D. M. Renton	68	35	79.8	17.0	9.8	1923	Los Angeles, Calif.
15	6924		Ga. s.	D. P. Mulford	30	24	54.0	18.3	5.1	1876	Bridgeton, N. J.
16	157388		Ga. s.	D. R. Meekins	9	6	49.0	12.4	3.1	1893	Taylor's Island, Md.
17	157101		Ga. s.	D. Neer Taylor	23	15	60.3	15.8	4.3	1883	Messongo, Va.
18	214240		Ol. s.	¹ Dacla	78	42	80.1	22.1	9.5	1916	Essex, Mass.
19	221369		Ga. w.	Daddy Q	38	35	47.2	16.0	2.8	1920	Peach Orchard, Ark.
20	213130		Ga. s.	Dagmar	14	9	45.3	11.5	4.2	1914	Beaver Bay, Minn.
21	229197		Ol. s.	Dagmar	44	31	70.7	17.0	7.8	1929	Rockport, Mass.
22	227822		Ga. s.	Dagny R.	12	9	46.6	10.0	4.1		Unknown
23	222552		Ol. s.	Dagny	36	18	63.5	16.6	6.7	1922	Thomaston, Me.
24	208968		Ga. s.	Dahlia	10	9	27.0	8.8	3.4	1910	Gills Rock, Wis.
25	212644		Ga. s.	Dahlia	38	32	58.7	18.5	5.3	1914	Paulsboro, N. J.
26	219557		Ga. s.	Dally	34	26	53.7	14.2	6.5	1919	Seattle, Wash.
27	157245		Ga. s.	Daisy	6	5	34.0	10.0	4.0	1899	Patchogue, N. Y.
28	157642		Ga. s.	Daisy	12	6	45.2	10.6	3.3	1901	Smyrna, N. C.
29	157681		Ga. s.	Daley	33	28	55.9	15.9	5.7	1902	Ballard, Wash.
30	221823		Ga. s.	Daisy	10	7	32.2	10.5	3.6	1919	Lavallette, N. J.
31	224300		Ga. s.	Daisy	19	16	43.6	13.6	6.4	1924	Delanco, N. J.
32	226222		Ol. s.	Daisy	53	36	62.8	16.9	7.0	1927	Seattle, Wash.
33	221237		Ga. s.	Daisy B.	8	5	32.9	11.0	2.7	1922	Montegut, La.
34	223327		Ga. s.	Daisy M.	13	9	44.3	11.8	4.5	1917	Los Angeles, Calif.
35	213269		Ol. s.	Daisy V.	9	6	35.0	10.2	2.8	1915	Southport, N. C.
36	212253		Ga. s.	¹ Daisy Day	14	9	46.5	14.4	3.8	1914	Chicago, Ill.
37	157060		Ga. s.	Daisy E. Smith	53	46	65.4	20.0	6.2	1881	New Haven, Conn.
38	211262		Ga. s.	Dakota	33	17	68.3	14.0	3.4	1913	Williston, N. Dak.
39	223065		Ga. s.	Dakota	19	13	49.2	13.4	3.4	1922	Morgan City, La.
40	217408		Ga. s.	¹ Dale W. Hunt	15	7	33.2	10.8	5.5	1918	Tacoma, Wash.
41	223501		Ol. s.	Dalmacia	41	29	62.5	20.6	4.6	1923	Pascagoula, Miss.
42	210671		Ga. s.	Damfino	13	9	36.8	10.5	4.0	1911	Oshkosh, Wis.
43	229420		Ga. s.	Dan Jr.	17	14	40.1	9.9	5.4	1930	Bellingham, Wash.
44	224813		Ga. w.	⁶ Dana Mack	21	14	49.8	11.5	2.0	1925	Antiquity, Ohio.
45	226606		Ol. s.	Danaco No. 1	14	12	62.0	14.8	2.0	1927	Houghton, Wash.
46	226607		Ga. s.	Danaco No. 2	11	9	61.9	10.8	2.0	1927	Houghton, Wash.
47	222654		Ga. s.	Dandelion	10	7	31.5	10.8	4.2	1921	Ioonah, Alaska.
48	218429		Ga. s.	Danet	9	7	35.2	9.3	4.1	1919	Seattle, Wash.
49	228533		Ga. s.	Daniel	10	8	37.2	10.5	4.5	1920	Sea Isle City, N. J.
50	157646		Ga. s.	Daniel Cressie	15	10	45.6	17.5	3.9	1901	Belhaven, N. C.
51	226062		Ol. s.	DANIEL McCool	649	378	147.0	33.1	13.9	1926	Manitowoc, Wis.
52	157697		Ga. s.	DANIEL M. Bateman	18	10	44.4	16.2	4.4	1901	Leesburg, N. J.
53	90113		Ol. s.	Dannle	14	9	46.7	14.4	5.5	1869	Philadelphia, Pa.
54	225108		Ol. s.	Dante	20	11	44.4	13.0	4.4	1925	Olga, La.
55	225975		Ga. s.	Daphne	20	13	52.5	14.0	4.1	1926	Deltaville, Va.
56	157145		Ga. s.	Daphne	16	11	46.5	16.0	6.2	1885	Brooklyn, N. Y.
57	210922		Ga. s.	Daphne	10	7	38.5	8.6	2.6	1913	Belhaven, N. C.
58	225658		Ga. s.	Daphne	8	6	35.4	9.8	2.9	1926	Atlantic, N. C.
59	221843		Ga. s.	Dardanella	19	13	41.2	12.8	5.8	1921	Nellita, Wash.
60	226764		Ol. s.	Dare	38	30	61.6	18.0	4.0	1927	Norfolk, Va.
61	214170		Ga. s.	Daring	11	8	37.0	11.6	4.0	1916	Raymond, Wash.
62	224495		Ol. s.	Daring	15	10	43.1	10.3	5.5	1925	Decatur, Wash.
63	208937		Ga. s.	Darline	7	7	26.4	9.4	3.6	1905	Jackson Harbor, Wis.
64	222515		Ga. w.	Darling	19	10	45.0	12.0	2.4	1922	Pittsburgh, Pa.
65	211108		Ol. s.	Dart	15	10	50.0	11.0	4.6	1913	Lockmoor, La.
66	229280	MHQG	Ol. s.	DARTMOUTH	167	114	102.2	22.1	10.6	1930	Quincy, Mass.

¹ Formerly U. S. Navy ga. s. 1014.

² Formerly ga. s. Endurance.

³ Formerly ga. s. U. S. A.

⁴ Formerly ga. s. Ruth.

⁵ Formerly ga. w. Kathleen.

Line No.	Service	Crew	Horse-power	Name of owner	Home port	Address of owner
1	Pas.	1	24	George C. Davis.....	Boston, Mass.....	Rockland, Mass.
2	Pas.	1	24	William J. Gehring.....	Philadelphia, Pa.....	Box 37, Fortescue, N. J.
3	Tow.	6	28	Wilson Cypress Co. (Fla.).....	Jacksonville, Fla.....	Palatka, Fla.
4	Fsh.	3	85	Bellingham Canning Co. (Wash.).....	Seattle, Wash.....	South Bellingham, Wash.
5	Fsh.	9	150	Fidalgo Island Packing Co. (Me.).....do.....	Central Building.
6	Tow.	1	60	Consumers Mining Co. (Pa.).....	Pittsburgh, Pa.....	c/o Wheeling Steel Corpora- tion, Harmarville, Pa.
7	Tow.	7	320	Diesel Towing Line (N. Y.).....	New York, N. Y.....	44 Whitehall Street.
8	Fer.	1	70	A. G. Liggett & Son Co. (Mich.).....	Detroit, Mich.....	Wyandotte, Mich.
9	Tow.	1	25	Edw. Gillen Dock Dredge & Construction Co. (Wis.).....	Peoria, Ill.....	Beardstown, Ill.
10	Fsh.	2	35	Shepard Point Packing Co. (Wash.).....	Seward, Alaska.....	Shepard Point (Cordova P. O.).
11	Frt.	2	12	A. A. Jackson.....	Reedville, Va.....	Deltaville, Va.
12	Fsh.	1	8	James S. Morgan.....	Lake Charles, La.....	Pocan Island, La.
13	Frt.	3	50	M. T. Craig.....	Wilmington, N. C.....	12 North Eighth Street.
14	Tow.	1	350	Wilmington Transportation Co. (Calif.).....	Los Angeles, Calif.....	Catalina Terminal, Wilming- ton, Calif.
15	Frt.	3	20	Mary Elizabeth Hayden.....	Alexandria, Va.....	Const, Va.
16	Oys.	2	14	R. D. Larrimore.....	Annapolis, Md.....	Edgewater, Md.
17	Msc.	1	15	J. H. Townsend.....	Baltimore, Md.....	836 North Fulton Avenue
18	Cod.	17	90	John Chishold Vessels Co. (Mass.).....	Gloucester, Mass.....	35 Wharf Street.
19	Tow.	3	25	Henry Quellmaiz Lumber & Manufactur- ing Co. (Mo.).....	Memphis, Tenn.....	Peach Orchard, Ark.
20	Fsh.	2	18	Arnold I. Johnson.....	Duluth, Minn.....	Two Harbors, Minn.
21	Cod.	7	b 110	Thomas A. Murray.....	New Bedford, Mass.....	Fairhaven, Mass.
22	Fsh.	1	24	Isaac J. LeFevre.....	New York, N. Y.....	558 Wythe Avenue, Brook- lyn, N. Y.
23	Cod.	4	95	Olaf Anderson.....	Vineyard Haven, Mass.....	Nantucket, Mass.
24	Fsh.	4	7	Arthur Weborg.....	Milwaukee, Wis.....	Ellison Bay, Wis.
25	Frt.	2	20	Norman L. Rigglin.....	Baltimore, Md.....	Georgetown, Md.
26	Fsh.	6	60	C. M. Rolle.....	Seattle, Wash.....	133 West Seventy-seventh Street.
27	Frt.	1	20	Andrew Radel Oyster Co. (Conn.).....	Bridgeport, Conn.....	South Norwalk, Conn.
28	Frt.	2	20	J. C. Terry.....	Norfolk, Va.....	Williamsburg, Va.
29	Frt.	3	60	Aleutian Rivestock (Del.).....	Unalaska, Alaska.....	Los Angeles, Calif.
30	Fsh.	2	35	Hogan Hansen.....	Perth Amboy, N. J.....	Manassquan, N. J.
31	Fsh.	2	65	Ira A. Edwards.....	New London, Conn.....	Waterford, Conn.
32	Fsh.	5	90	Buchan Helman Packing Co. (Wash.).....	Ketchikan, Alaska.....	Port Armstrong, Alaska.
33	Fsh.	2	18	J. Adam Belanger.....	New Orleans, La.....	Montegut, La.
34	Pas.	1	40	Daisy H. Monstad.....	Los Angeles, Calif.....	Redondo Beach, Calif.
35	Fsh.	2	36	Anna I. Parker.....	Wilmington, N. C.....	Southport, N. C.
36	Pas.	1	64	Wm. Hanks.....	Chicago, Ill.....	c/o North Branch Shipyard, 1600 Kingsbury Street.
37	Fsh.	6	100	Long Island Oyster Farms (N. Y.).....	New York, N. Y.....	Northport, N. Y.
38	Tow.	3	120	Standard Box Co. (Receiver).....	Baton Rouge, La.....	Box 524.
39	Fsh.	2	30	John Poplich.....	New Orleans, La.....	Empire, La.
40	Frt.	3	80	City of Ketchikan.....	Ketchikan, Alaska.....	
41	Fsh.	7	30	Antloch Packing Co. (Miss.).....	Gulfport, Miss.....	Biloxi, Miss.
42	Msc.	1	24	Central Transportation Co. (Ind.).....	Chicago, Ill.....	Muskegon, Mich.
43	Fsh.	2	100	Astoria & Puget Sound Canning Co. (Wash.).....	Seattle, Wash.....	South Bellingham, Wash.
44	Tow.	4	25	John M. Rakke.....	Cincinnati, Ohio.....	Kananga, Ohio.
45	Pas.	3	b 48	Glenn R. Day.....	Seward, Alaska.....	Iditarod, Alaska.
46	Pas.	3	40do.....do.....	Do
47	Fsh.	1	10	Frank Wilson.....	Juneau, Alaska.....	Hoonah, Alaska.
48	Fsh.	2	20	Carl I. Pollack.....	Seattle, Wash.....	2838 West Fifty-eighth Street.
49	Fsh.	5	40	Anille Montagna.....	Philadelphia, Pa.....	918 Plain Avenue, Ocean City, N. J.
50	Frt.	1	20	W. J. Lupton.....	Washington, N. C.....	Lowland, N. C.
51	Frt.	14	b 480	Cement Transit Co. (Mich.).....	Grand Haven, Mich.....	Grand Rapids, Mich.
52	Oys.	5	18	E. McClellan Hanners.....	Philadelphia, Pa.....	Newport, N. J.
53	Msc.	2	90	Frederick Snare Corporation (N. Y.).....	New York, N. Y.....	114 Liberty Street.
54	Fsh.	2	45	Marine Gerica.....	New Orleans, La.....	Olga, La.
55	Frt.	2	36	Marvin Drewer.....	Cape Charles, Va.....	Saxis, Va.
56	Frt.	3	15	Frank Ruf.....	New York, N. Y.....	20 Franklin Street, Astoria, N. Y.
57	Frt.	2	20	N. W. Hardison.....	New Bern, N. C.....	Arapahoe, N. C.
58	Frt.	2	24	Winston Hill.....	Beaufort, N. C.....	Atlanta, N. C.
59	Msc.	1	30	Esther Ellsworth.....	Juneau, Alaska.....	Care F. H. Magill.
60	Fer.	2	60	Roanoke Ferry Co. (N. C.).....	Manteo, N. C.....	Wanchese, N. C.
61	Tow.	1	40	Standard Tow Boat Co. (Wash.).....	Seattle, Wash.....	Raymond, Wash.
62	Fsh.	2	40	Wm. H. F. Reed.....do.....	Decatur, Wash.
63	Fsh.	2	8	Lawrence Hahnkuper.....	Milwaukee, Wis.....	Washington Island, Wis.
64	Tow.	1	25	Alex Andre.....	Pittsburgh, Pa.....	Care M. & O. Dredging Co.
65	Tow.	1	60	Clooney Construction & Towing Co. (La.).....	Lake Charles, La.....	Westlake, La.
66	Cod.	14	b 375	General Seafoods Corporation (Mass.).....	Boston, Mass.....	Gloucester, Mass.

^a ga. s. Henry L. Marshall.
^b Formerly British ga. y. Henry L. Marshall.
^c ga. s. Henry L. Marshall.

¹ Formerly ga. s. America.

Line No.	Official No.	Signal letters	Rig	Name of vessel	Tonnage		Register dimensions			When built	Where built
					Gross	Net	Length	Breadth	Depth		
							Feet	Feet	Feet		
1	125863		Ga. s.	Darwin	11	6	40.2	13.2	4.0	1880	Madisonville, La.
2	6667		Ga. s.	Dauntless	19	18	45.0	18.0	4.7	1870	Greenport, N. Y.
3	157387		Ga. s.	Dauntless	7	6	28.7	11.4	3.3	1893	Cedar Grove, Tex.
4	220391		Ol. s.	Dauntless	12	9	30.8	11.3	3.2	1920	Jacksonville, Fla.
5	220512		Ga. s.	Dauntless	13	11	39.9	9.4	3.3	1920	Atlantic, N. C.
6	222043		Ga. s.	Dauntless	11	9	40.0	7.7	4.0	1922	St. Louis, Mo.
7	213557		Ga. w.	David	7	6	44.4	11.7	1.9	1915	Parkersburg, W. Va.
8	228363		Ol. s.	David B	52	35	60.4	16.5	6.7	1929	Houghton, Wash.
9	227092		Ga. s.	DAVID CAMPBELL	76	46	82.5	20.0	7.5	1927	Portland, Ore.
10	157627		Ga. s.	David Goldstrom	21	20	62.2	17.9	5.1	1901	Oriole, Md.
11	157067		Ga. s.	David K. Akin	50	46	66.5	22.8	4.6	1882	Nyack, N. Y.
12	223236		Ol. s.	David P. Fleming	68	35	79.8	17.0	9.8	1923	Los Angeles, Calif.
13	220363		Ol. s.	Davidson	14	9	48.9	11.0	4.6	1920	Norfolk, Va.
14	221282		Ga. s.	Davidson	14	8	48.3	10.2	4.0	1912	Brooklyn, N. Y.
15	211932		Ga. s.	Dawn	30	20	63.5	14.4	6.6	1914	Lockmoor, La.
16	214276		Ol. s.	Dawn	14	9	42.8	12.6	3.7	1916	Sausalito, Calif.
17	219272		Ga. s.	Dawn	151	79	109.5	26.2	10.8	1919	Essex, Mass.
18	222585		Ga. s.	Dawn	13	11	35.0	10.2	5.6	1922	Essex, Conn.
19	224056		Ga. w.	Dawn	39	33	53.6	13.8	2.5	1924	Newport, Ark.
20	227448		Ol. s.	Dawn	18	12	39.9	11.2	5.9	1928	Poulsbo, Wash.
21	228128		Ol. s.	Dawn	20	13	41.2	11.5	4.2	1928	Manitowoc, Wis.
22	228163		Ol. s.	Dawn	11	7	36.0	13.5	2.6	1929	Thunderbolt, Ga.
23	228512		Ga. s.	Dawn	9	7	33.8	11.3	4.1	1929	Fortescue, N. J.
24	214491	LGKH	Ol. s.	DAWNLITE	1,976	1,601	252.0	43.7	21.2	1916	Toledo, Ohio.
25	205163		Ol. s.	Daylight	16	9	49.2	15.2	4.5	1908	Oakland, Calif.
26	215141		Ga. s.	Daylight	38	30	53.5	15.1	6.7	1917	Tacoma, Wash.
27	214568	LGNB	Ol. s.	DAYLITE	1,976	1,601	252.0	43.7	21.9	1916	Toledo, Ohio.
28	229804		Ol. s.	Dayton	172	117	85.0	28.2	10.4	1930	Wilmington, Del.
29	222407		Ol. s.	Daytona	65	50	60.9	20.3	4.6	1922	New Berlin, Fla.
30	225269		Ol. s.	DAYTONA BEACH No. 1	54	45	59.9	22.5	4.5	1925	Charleston, S. C.
31	209473		Ga. s.	Dazlayne	13	8	34.5	10.5	3.7	1910	Tacoma, Wash.
32	211998		Ga. s.	Dean	13	6	48.3	13.0	4.1	1910	Lake Charles, La.
33	211858		Ga. s.	Debs	18	12	39.0	12.2	4.6	1913	Seattle, Wash.
34	224527		Ga. s.	Deception Pass	41	36	60.8	24.6	5.5	1924	do.
35	227607		Ol. s.	Deck Boy	14	10	46.6	11.9	4.7	1928	Astoria, Ore.
36	157640		Ga. s.	Decker	10	8	37.5	11.6	3.4	1890	Freeport, N. Y.
37	201077		Ga. s.	Decomah	9	7	34.0	12.2	3.8	1904	Staratford, Conn.
38	209503		Ga. s.	Decorah	103	88	85.1	17.5	9.0	1911	Seattle, Wash.
39	213920		Ga. s.	Dee	13	9	48.9	14.3	4.0	1916	Asoria, Ore.
40	218145		Ol. s.	Deep Sea	52	35	70.6	16.0	6.5	1919	Friday Harbor, Wash.
41	223096		Ga. s.	Deepwater	8	7	32.4	12.2	3.1	1896	Portland, Me.
42	203634		Ga. s.	Defender	14	7	56.0	11.0	3.6	1906	Lake Charles, La.
43	212077		Ga. s.	Defender	25	17	40.1	13.1	5.1	1914	Seattle, Wash.
44	216435		Ga. s.	Defender	9	5	31.2	10.7	6.0	1906	Southport, Me.
45	228031		Ga. s.	DEFENDER	62	42	71.9	11.4	10.9	1906	Newport News, Va.
46	219976		Ga. s.	Defense	26	20	47.6	13.4	6.3	1920	Seattle, Wash.
47	157326		Ga. s.	Defiance	7	6	29.0	12.8	3.0	1891	Patchogue, N. Y.
48	204154		Ga. s.	Defiance	7	5	37.0	9.4	3.8	1907	Seattle, Wash.
49	212195		Ol. s.	Defiance (composite)	96	59	91.5	22.5	7.0	1914	Bath, Me.
50	215358		Ga. s.	Defiance	27	18	47.2	13.4	6.3	1917	Tacoma, Wash.
51	216875	LMTD	El. s.	DEFIANCE	7,572	4,826	456.1	56.0	35.4	1918	Alameda, Calif.
52	218163		Ga. s.	Defiance	14	12	38.4	10.5	3.4	1919	Worroad, Minn.
53	223853		Ga. s.	Defiance	9	6	35.7	11.8	4.1	1924	Bridgeton, N. J.
54	226360		Ol. s.	Defiance	444	295	156.6	49.2	13.6	1927	Gig Harbor, Wash.
55	228049		Ga. s.	Defy	18	12	37.9	12.5	5.4	1926	Ketchikan, Alaska.
56	214843		Ga. s.	De Foo	23	16	42.0	11.7	7.5	1917	San Diego, Calif.
57	157651		Ga. s.	De Haro	9	6	32.4	8.8	3.2	1902	Whatcom, Wash.
58	224687		Ol. s.	De Lite	14	6	45.5	12.4	4.9	1925	San Diego, Calif.
59	229769		Ga. s.	Del K.	13	11	37.2	12.5	4.3	1927	West Haven, Conn.
60	225932		Ol. s.	Del-Mar-Va	106	72	74.4	22.0	7.8	1926	Ruark, Va.
61	227400		Ol. s.	Del Mar	26	10	51.4	15.5	5.6	1928	Corpus Christi, Tex.
62	226676		Ol. s.	Del Monte	103	60	81.7	22.0	8.1	1927	San Diego, Calif.
63	208764		Ga. s.	De Wet	12	11	31.0	9.8	3.0	1911	Northport, Mich.
64	226103		Ol. s.	Delanco	16	11	47.0	13.3	4.8	1926	Delanco, N. J.
65	214941		Ga. s.	Delaware	32	25	54.8	14.5	6.3	1917	Tacoma, Wash.
66	215739		Ga. s.	Delaware	12	8	48.0	12.0	4.5	1917	Petersburg, Alaska.
67	228566		Ga. s.	Delaware	11	7	34.5	11.2	4.8	1912	Bethel, Del.
68	141627		Ga. s.	Delfa	26	20	41.0	16.1	4.0	1897	Islip, N. Y.

¹ Formerly ga. s. Carmella.

² Formerly U. S. Navy Davidson.

³ Formerly ga. s. Crowley No. 5.

⁴ Formerly ga. s. Spencer.

Line No.	Service	Crew	Horse-power	Name of owner	Home port	Address of owner
1	Pas.	2	20	Corino Valllungo.....	New Orleans, La.....	941 Touro Street.
2	Frt.	1	48	Mark S. Greenhalgh.....	Providence, R. I.....	187 Webster Street.
3	Frt.	1	12	O. A. Lehman.....	Houston, Tex.....	c/o Bering Cortes Hardware Co.
4	Tow.	2	45	Parkhill Dredging Co.....	Jacksonville.....	Florida Theater Building.
5	Frt.	1	16	Foy Hamilton.....	Beaufort, N. C.....	Atlantic, N. C.
6	Pas.	1	45	G. P. Heldt.....	St. Louis, Mo.....	4135 Pleasant Street.
7	Tow.	1	15	L. G. Meed.....	Pittsburgh, Pa.....	Parkersburg, W. Va.
8	Fsh.	6	100	Libby McNeill & Libby, (Me.).....	Seattle, Wash.....	88 Hamlin Street.
9	Frb.	4	b 1, 120	City of Portland (Oreg.).....	Portland, Oreg.....	Spalding Building.
10	Oys.	2	36	E. Thomas Somers.....	Cape Charles, Va.....	Bloxom, Va.
11	Frt.	3	37	William J. Champlon.....	Newport, R. I.....	27 West Pelham Street.
12	Tow.	5	350	Wilmington Transportation Co. (Calif.).....	Los Angeles, Calif.....	Wilmington, Calif.
13	Frt.	2	60	P. J. Petterson.....	Charleston, S. C.....	86 Church Street.
14	Frt.	1	70	Richard O. Davidson.....	New London, Conn.....	15 Blackhall Street.
15	Tow.	5	100	Louisiana Railway & Navigation Co. (La.).....	New Orleans, La.....	Shreveport, La.
16	Frt.	2	b 30	Roy E. Hogan.....	Los Angeles, Calif.....	Wilmington, Calif.
17	Fsh.	21	180	John M. Atwood.....	Boston, Mass.....	Everett, Mass.
18	Tow.	1	36	S. H. H. Parsons.....	Hartford, Conn.....	Essex, Conn.
19	Tow.	3	35	John E. Hobbs.....	Memphis, Tenn.....	Newport, Ark.
20	Fsh.	2	30	Henry Lofall.....	Seattle, Wash.....	Lofall, Wash.
21	Fsh.	3	b 45	Leslie Cornell.....	Milwaukee, Wis.....	Washington Island, Wis.
22	Fsh.	2	36	Chatham Oyster Co. (Ga.).....	Savannah, Ga.....	401 West Bay Street.
23	Fsh.	1	24	George Denges.....	Philadelphia, Pa.....	678 North Pearl Street, Bridgeton, N. J.
24	Frt.	18	320	Sabine Towing Co. (Tex.).....	Port Arthur, Tex.....	Box 252.
25	Frt.	1	90	Pacific Coast Aggregates (Calif.).....	San Francisco, Calif.....	Hunter-Duling Building.
26	Fsh.	8	b 45	Italian Food Products Co. (Calif.).....	Los Angeles, Calif.....	1607 Water Street, Long Beach, Calif.
27	Frt.	18	320	Ashley F. Wilson.....	Baltimore, Md.....	Wellesley Farms, Mass.
28	Frt.	7	360	Erie Railroad Co. (N. Y.).....	New York, N. Y.....	50 Church Street.
29	Frt.	3	45	Sanford-Jacksonville Boat Line (Fla.).....	Jacksonville, Fla.....	Wiesenfeld Warehouse, Foot Newman Street.
30	Frt.	4	60	Stevens Line Co. (S. C.).....	Charleston, S. C.....	Yonges Island, S. C.
31	Fsh.	1	20	Edgar R. Erikson.....	Seattle, Wash.....	3117 Walnut Hill, Bellingham, Wash.
32	Tow.	1	27	Clooney Construction & Towing Co. (La.).....	Lake Charles, La.....	Westlake, La.
33	Fsh.	6	20	Joseph G. Johnson.....	Seattle, Wash.....	Tacoma, Wash.
34	Fer.	2	35	Agaton Olson.....	do.....	Everett, Wash.
35	Tow.	1	65	Shaver Transportation Co. (Oreg.).....	Portland, Oreg.....	Foot Fessenden Street.
36	Oys.	1	18	Abram B. Smith.....	New York, N. Y.....	Freeport, N. Y.
37	Frt.	1	25	Reliable Fuel Supply Co. (N. Y.).....	do.....	369 Fifty-third Street (B).
38	Frt.	8	90	Franklin Packing Co. (Wash.).....	Ketchikan, Alaska.....	
39	Frt.	1	18	Doty Fish Co. (Wash.).....	Astoria, Oreg.....	Kalama, Wash.
40	Fsh.	4	100	Kodiak Island Fishing & Packing Co. (Alaska).....	Seward, Alaska.....	
41	Pas.	1	14	Delwyn P. Crowley.....	Philadelphia, Pa.....	Tuckerton, N. J.
42	Mso.	2	14	Wm. Dobbertin.....	New Orleans, La.....	Lake Charles, La.
43	Fsh.	7	30	Louis Pfundt.....	Seattle, Wash.....	Holly, Wash.
44	Frt.	1	7	R. W. Hanscom.....	Rockland, Me.....	48 Shaw Avenue.
45	Fsh.	5	240	Lake and Danenhower (N. Y.).....	Bridgeton, Conn.....	
46	Fsh.	4	45	Karl L. Farstad.....	Ketchikan, Alaska.....	Care Deputy Collector of Customs.
47	Mso.	1	12	Bernard Westerbeke.....	New York, N. Y.....	West Sayville, N. Y.
48	Pas.	2	25	Nome Lighterage & Commercial Co. (Alaska).....	Nome, Alaska.....	
49	Frt.	6	100	Norfolk-Baltimore & Carolina Line (Va.).....	Norfolk, Va.....	Clyde Line Pier 2.
50	Fsh.	2	40	Alaska Year Round Canneries Co. (Wash.).....	Seward, Alaska.....	Seldovia, Alaska.
51	Frt.	40	4, 800	U. S. Shipping Board.....	San Francisco, Calif.....	369 Pine Street.
52	Frt.	2	18	Sophia Rader.....	Duluth, Minn.....	Warroad, Minn.
53	Fsh.	1	24	Louis P. Moore.....	Philadelphia, Pa.....	Bridgeton, N. J.
54	Pas.	7	360	Washington Navigation Co. (Wash.).....	Tacoma, Wash.....	201 Washington Boulevard.
55	Fsh.	2	40	J. T. Brown.....	Ketchikan, Alaska.....	Craig, Alaska.
56	Fsh.	2	50	Frank D. Stopher.....	San Diego, Calif.....	825 Crosby Street.
57	Pas.	1	14	Peck Bros. Towing Co. (Wash.).....	Seattle, Wash.....	Everett, Wash.
58	Fsh.	3	50	Manuel M. Cardoza.....	San Diego, Calif.....	Point Loma, Calif.
59	Pas.	1	40	Joseph F. Knight.....	New Haven, Conn.....	184 Temple Street.
60	Frt.	3	70	William E. Valliant.....	Wilmington, Del.....	Laurel, Del.
61	Fsh.	6	75	Angelo Treandofelo.....	Corpus Christi, Tex.....	600 Water Street, Pier Cafe.
62	Fsh.	8	225	Pacific Trade & Transport Co. (Nev.).....	San Diego, Calif.....	Pasadena, Calif.
63	Fsh.	2	12	Carl Schroeder.....	Grand Haven, Mich.....	Northport, Mich.
64	Tow.	2	100	Albert O. Wescoat.....	Philadelphia, Pa.....	423 North Massachusetts Avenue, Atlantic City, N. J.
65	Fsh.	4	b 40	Herring Bay Packing Co. (Wash.).....	Seward, Alaska.....	Seldovia, Alaska.
66	Fsh.	2	36	Gilbert McLeod.....	Juneau, Alaska.....	Craig, Alaska.
67	Tow.	2	60	James Ireland.....	Baltimore, Md.....	Easton, Md.
68	Fsh.	1	35	Edwin B. Lapham.....	New York, N. Y.....	Hoboken, N. J.

‡ Formerly ga. s. Dalsy.

‡ Formerly ga. s. Lawrence J.

Line No.	Official No.	Signal letters	Rig	Name of vessel	Tonnage		Register dimensions			When built	Where built
					Gross	Net	Length	Breadth	Depth		
							Feet	Feet	Feet		
1	157080		Ga. s.	Delight.....	13	8	43.6	12.3	3.4	1832	Queen Anne County, Md.
2	228026		Ol. s.	Delight.....	27	18	45.8	13.6	6.8	1920	Seattle, Wash.
3	226179		Ol. s.	Della C. Smith.....	59	21	72.5	18.5	8.3	1928	Friendship, Me.
4	227350		Ga. s.	Della L.....	9	7	41.3	12.8	3.1	1928	Barcellona, N. Y.
5	203642		Ol. s.	Delivery II.....	45	30	60.2	15.2	6.0	1906	Tottenville, N. Y.
6	214025		Ga. s.	Delivery No. 4.....	64	43	50.8	20.6	7.5	1916	Tottenville, N. Y.
7	220479	MBGR	Ol. s.	DELIVERY No. 5.....	189	126	106.4	25.1	10.9	1920	Mariners Harbor, N. Y.
8	222812		Ga. s.	Dell.....	8	7	34.0	12.5	3.0	1923	Wrangell, Alaska
9	157575		Ga. s.	Della Fox.....	7	5	31.4	12.8	3.5	1900	Sullivan Island, S. C.
10	223866		Ga. s.	Della Reed.....	14	10	46.2	12.1	3.8	1924	Deltaville, Va.
11	157223		Ga. s.	Della Townsend.....	12	7	52.0	14.5	3.8	1898	Oriole, Md.
12	209619		Ga. s.	Delmatia.....	10	8	43.4	10.5	4.4	1912	San Pedro, Calif.
13	224209		Ol. s.	Delos H. Smith.....	50	40	53.7	13.9	6.5	1924	Marinette, Wis.
14	209265		Ga. s.	Delphine.....	8	7	37.6	9.8	4.8	1911	Neponset, Mass.
15	213505		Ga. s.	Delphine.....	17	10	47.3	15.7	3.8	1915	Crittenden, Va.
16	221135		Ga. s.	Delrey 2d.....	9	5	38.0	12.0	4.5	1921	Groton, Conn.
17	202988		Ga. s.	Della.....	8	6	35.5	11.2	4.4	1906	East Boothbay, Me.
18	217948		Ga. s.	Della.....	27	22	54.0	12.8	3.9	1904	Madisonville, La.
19	221351		Ga. s.	Della.....	17	11	48.1	11.0	5.4	1914	Norfolk, Va.
20	228174		Ga. s.	DELTA STANDARD.....	111	52	97.1	22.1	5.3	1929	San Francisco, Calif.
21	227936		Ol. s.	Delwood.....	42	28	56.9	15.4	5.9	1928	Seattle, Wash.
22	215922		Ga. s.	Democrat.....	34	27	56.2	14.6	7.1	1918	do.
23	116483		Ga. s.	Dento.....	17	14	40.0	15.5	3.8	1892	Bayport, N. Y.
24	209757		Ga. s.	Denver.....	8	5	29.5	10.0	3.5	1912	Tacoma, Wash.
25	223588		Ga. s.	Department of Docks No. 5.....	10	6	37.5	8.8	4.3	1918	Portsmouth, Va.
26	223589		Ga. s.	Department of Docks No. 6.....	10	6	37.5	8.8	4.3	1918	San Francisco, Calif.
27	203627		Ga. s.	Dependent.....	48	25	53.0	18.6	4.7	1906	New Orleans, La.
28	210144		Ga. s.	Dependent.....	14	7	55.1	14.1	3.6	1912	Washington, N. C.
29	6898		Ga. s.	Desire.....	8	5	30.6	12.5	3.9	1876	Groton, Conn.
30	214918		Ol. s.	Desire.....	36	21	58.0	15.6	8.2	1914	Osterville, Mass.
31	157300		Ga. s.	Desiree.....	11	7	33.5	12.5	4.8	1885	Brooklyn, N. Y.
32	224167		Ga. s.	Desoto.....	18	11	49.2	13.7	3.0	1924	Morgan City, La.
33	205265		Ol. s.	Despatch.....	14	9	45.9	10.1	4.1	1908	Oakland, Calif.
34	214319		Ga. s.	Despatch.....	15	10	47.0	14.7	4.3	1916	Erie, Pa.
35	223521		Ga. s.	Despatch.....	48	31	61.1	16.0	7.5	1921	Gulfport, Miss.
36	213454		Ga. s.	Despatch No. 1.....	33	7	50.5	15.2	6.9	1915	San Francisco, Calif.
37	209236		Ga. s.	Despatch No. 2.....	37	19	62.2	18.0	6.0	1911	do.
38	214365		Ga. s.	Despatch No. 3.....	29	19	55.7	16.3	5.8	1916	San Diego, Calif.
39	215043		Ga. s.	Despatch No. 4.....	28	10	60.0	14.2	6.8	1917	Los Angeles, Calif.
40	214869		Ga. s.	Destrehan.....	26	22	44.9	12.4	4.6	1911	Harvey, La.
41	218511		Ga. s.	Detroit.....	42	33	55.6	15.9	6.9	1919	Gig Harbor, Wash.
42	222231		Ga. s.	DETROIT.....	82	68	61.9	21.0	6.4	1922	Bay City, Mich.
43	218574		Ga. s.	Deutschland.....	45	38	75.3	18.2	4.9	1919	Morehead City, N. C.
44	223890		Ga. s.	Dewdrop.....	15	7	44.4	10.3	3.7	1924	Lake Arthur, La.
45	229290		Ga. s.	Dew Drop.....	13	8	35.8	12.2	3.1	1929	Golden Meadow, La.
46	226111		Ol. s.	DEWITT CLINTON.....	30	11	42.3	14.0	6.6	1926	East Boothbay, Me.
47	210595		Ga. s.	Dewey.....	18	12	50.2	13.6	5.2	1912	Elliotts, Md.
48	220703		Ga. p.	DEWEY.....	25	25	58.0	16.0	3.0	1920	Dubuque, Iowa.
49	157358		Ga. s.	Diadem.....	9	9	47.3	12.9	3.1	1892	North River, N. C.
50	157244		Ga. s.	Diamond.....	9	9	27.0	13.5	4.6	1889	Noank, Conn.
51	224584		Ga. s.	Diamond.....	7	5	31.0	10.4	2.6	1921	Montegut, La.
52	206531		Ol. s.	Diamond B.....	12	8	43.1	10.1	3.8	1911	Seattle, Wash.
53	222989		Ga. s.	Diamond C.....	8	5	32.0	9.4	3.4	1923	Hydaberg, Alaska
54	227641		Ol. s.	Diamond K.....	17	11	37.6	10.6	5.7	1928	Everett, Wash.
55	216856		Ga. s.	Diamond T.....	11	8	35.7	11.0	4.4	1918	Ketchikan, Alaska
56	226478		Ga. s.	Diamond Z.....	33	28	50.4	14.4	6.4	1927	Docketon, Wash.
57	209865		Ga. w.	Dian.....	7	6	45.3	9.3	2.2	1910	Union Mills, W. Va.
58	204451		Ga. s.	Diana.....	25	20	60.5	12.4	6.0	1906	Manitowoc, Wis.
59	211767		Ga. s.	Diana.....	13	10	37.6	11.1	4.7	1913	Tacoma, Wash.
60	225325		Ol. s.	Diana.....	33	22	53.5	14.9	6.7	1926	Seattle, Wash.
61	225460		Ol. s.	Diana.....	23	11	42.5	12.9	7.3	1926	Astoria, Oreg.
62	211423		Ga. s.	Dianthus (composite).....	60	38	62.0	17.0	7.8	1913	Bristol, R. I.
63	223040		Ga. s.	Dichosa.....	10	8	41.0	13.0	3.8	1923	Fajardo, P. R.
64	207818		Ga. s.	Dick.....	15	10	39.0	11.9	4.5	1910	Seattle, Wash.
65	222916		Ga. s.	Dick No. 2.....	8	6	37.3	9.8	3.8	1922	Chincoctague Island, Va.
66	222917		Ga. s.	Dick No. 3.....	8	6	37.3	9.8	3.8	1922	do.
67	226603		Ga. s.	Diddy, jr.....	8	5	33.5	10.3	3.7	1927	Fairton, N. J.
68	214133		Ol. s.	Dishless.....	32	18	59.2	16.3	5.6	1916	Astoria, Oreg.

¹ Formerly ga. s. Sarah McCune.

² Formerly U. S. Navy ga. s. No. 3126.

³ Formerly U. S. Navy ga. s. No. 3322.

⁴ Formerly ga. s. Lou Chandler.

Line No.	Service	Crew	Horse-power	Name of owner	Home port	Address of owner
1	Frt.	2	10	Clarence Dennis Kelley	Baltimore, Md.	102 East Cross Street.
2	Fsh.	4	20	Henry Otterlei	Sitka, Alaska	c/o U. S. Customs.
3	Fsh.	8	100	Michael Smith	New Bedford, Mass.	92 Robeson Street.
4	Fsh.	4	70	H. C. Lant	Buffalo, N. Y.	Westfield, N. Y.
5	Tnk.	3	100	Standard Transportation Co. (Del.)	New York, N. Y.	26 Broadway.
6	Msc.	3	150	do	do	Do.
7	Frt.	3	220	do	do	Do.
8	Msc.	1	65	Peter Beaudrie	Wrangell, Alaska	
9	Frt.	2	7	Sam Bennett	Charleston, S. C.	Mount Pleasant, S. C.
10	Frt.	2	14	Wm. J. Adams	Crisfield, Md.	North First Street.
11	Frt.	2	16	Elliott Ward	do	Columbia Avenue.
12	Fsh.	2	25	Mary Tudor	Los Angeles, Calif.	San Pedro, Calif.
13	Fsh.	5	75	Delos H. Smith	Milwaukee, Wis.	Port Washington, Wis.
14	Fsh.	1	30	Fred Johnson	New York, N. Y.	5 Paris Court, Sheepshead Bay, N. Y.
15	Frt.	1	18	E. H. Newman	Norfolk, Va.	Eclipse, Va.
16	Fsh.	1	35	William L. Bassett	New York, N. Y.	Amagansett, N. Y.
17	Pas.	2	37	Marblehead Transportation Co. (Mass.)	Salem, Mass.	Marblehead, Mass.
18	Frt.	3	36	Adam Nunez	Lake Charles, La.	Lake Arthur, La.
19	Cod.	3	40	Thomas J. Brown	Boston, Mass.	North Weymouth, Mass.
20	Tnk.	2	300	Standard Oil Co. of California (Del.)	San Francisco, Calif.	225 Bush Street.
21	Tow.	2	100	Carey Davis Tug & Barge Co. (Wash.)	Seattle, Wash.	Pler A.
22	Fsh.	6	40	Nordby Supply Co. (Wash.)	Ketchikan, Alaska	Seattle, Wash.
23	Msc.	3	60	Dr. Albert Westlake	New York, N. Y.	500 Fifth Avenue.
24	Fsh.	1	25	B. E. James	Seattle, Wash.	5218 Fifteenth Avenue N.W.
25	Msc.	2	60	City of New York	New York, N. Y.	Municipal Building.
26	Msc.	2	30	do	do	Do.
27	Pas.	3	140	Buras Transportation Co. (La.)	New Orleans, La.	Buras, La.
28	Pas.	1	100	F. R. Alfred	Washington, N. C.	Aurora, N. C.
29	Fsh.	1	32	John Lundell	New York, N. Y.	15 Dooley Street (B).
30	Cod.	10	35	Sadie I. Mehlman	Gloucester, Mass.	13½ Rackliff Street.
31	Pas.	2	35	John Buhl	Newark, N. J.	90 West Kinney Street.
32	Fsh.	2	30	Luke S. Tesvich	New Orleans, La.	518 Dumaine Street.
33	Tow.	1	80	Henry J. Thiemann	San Francisco, Calif.	Third and Channel Streets.
34	Fsh.	1	75	Oscar P. Lay	Sandusky, Ohio	Care Lay Bros., Railroad Street.
35	Tow.	3	125	Jahnke Dry Docks (La.)	New Orleans, La.	814 Howard Avenue.
36	Tow.	1	110	Standard Oil Co. of California (Del.)	San Francisco, Calif.	225 Bush Street.
37	Frt.	1	75	do	do	Do.
38	Pas.	1	135	do	do	Do.
39	Pas.	2	125	do	do	Do.
40	Pas.	5	28	Harvey Canal Land & Improvement Co. (La.)	New Orleans, La.	Harvey, La.
41	Fsh.	9	40	Van Camp Sea Food Co. (Calif.)	Los Angeles, Calif.	Fish Pier, East San Pedro, Calif.
42	Pas.	6	60	John C. Dahmer	Detroit, Mich.	1292 Belvidere Avenue.
43	Frt.	21	60	Thayers Creek Fish Scrap & Oil Co. (N. C.)	Beaufort, N. C.	
44	Fsh.	1	50	Caernarvon Canning Co. (La.)	New Orleans, La.	521 Decatur Street.
45	Fsh.	1	16	Julio H. Landry	do	Grand Isle, La.
46	Tow.	4	120	State of New York	Albany, N. Y.	Public Works Building.
47	Frt.	2	24	Herman H. Evans	Crisfield, Md.	Ewell, Md.
48	Fer.	2	18	Kilindt-Geiger Canning Co.	Milwaukee, Wis.	Cassville, Wis.
49	Msc.	3	16	George A. Clayville	Cape Charles, Va.	Chincoteague, Va.
50	Frt.	2	16	Edward Lussler	New London, Conn.	Westerly, R. I.
51	Fsh.	2	10	Ernest Pitre	New Orleans, La.	Golden Meadow, La.
52	Tow.	2	40	Foss Launch & Tug Co. (Wash.)	Tacoma, Wash.	400 Dock Street.
53	Fsh.	1	15	George Charles	Ketchikan, Alaska	Hydaberg, Alaska.
54	Tow.	2	60	K. & K. Timber Co. (Wash.)	Seattle, Wash.	2912 Rucker Avenue, Everett, Wash.
55	Fsh.	1	20	H. R. Thompson	Ketchikan, Alaska	
56	Tow.	5	100	Washington Pulp & Paper Corporation (Va.)	Port Angeles, Wash.	Seattle, Wash.
57	Pas.	1	12	Adolph Elliott	Pittsburgh, Pa.	St. Marys, W. Va.
58	Frt.	3	60	John O. Anderson	Milwaukee, Wis.	Washington Island, Wis.
59	Fsh.	1	20	Valno Kallo	Juneau, Alaska	Box 851.
60	Fsh.	6	60	Ed Mathison	Seattle, Wash.	513 North Seventy-third Street.
61	Fsh.	3	50	C. M. Brown	Astoria, Oreg.	Care A. Anderson Fish Co.
62	Oys.	4	100	Herbert R. Sockwell	Philadelphia, Pa.	Port Norris, N. J.
63	Pas.	2	50	Juan F. Robles	San Juan, P. R.	Vieques, P. R.
64	Fsh.	4	27	Cordova Packing Co. (T. A.)	Seward, Alaska	Seattle, Wash.
65	Fsh.	6	24	Arthur R. Meyers	Philadelphia, Pa.	Barnegat City, N. J.
66	Fsh.	6	24	do	do	Do.
67	Pas.	1	16	David Strain	Philadelphia, Pa.	Mantua, N. J.
68	Frt.	1	45	Columbia River Packers Association (Oreg.)	Astoria, Oreg.	Foot Sixth Street.

1 Formerly ga. s. Crowley No. 16.
 2 Formerly ga. s. R. M. Creswell.

7 Formerly ga. s. Infallible.
 8 Formerly ol. s. Pardner.

Line No.	Official No.	Signal letters	Rig	Name of vessel	Tonnage		Register dimensions			When built	Where built
					Gross	Net	Length	Breadth	Depth		
					Feet			Feet			
1	223161		Ol. s.	Diesel	11	7	46.0	11.6	3.5	1923	Prosper, Ore.
2	226116		Ol. s.	Dixie	52	37	73.6	16.0	4.0	1926	Pittsburgh, Pa.
3	202806		Ol. s.	Diligent	28	19	46.3	15.2	6.1	1906	Bristol, Me.
4	201849		Ga. s.	Dillard	12	6	42.0	13.7	3.5	1905	Wheaton, Va.
5	218130		Ga. s.	Dine	7	6	32.8	9.1	4.1	1919	Seattle, Wash.
6	202907		Ga. s.	Director	27	10	48.2	16.6	7.2	1906	East Boothbay, Me.
7	215283		Ga. s.	Dirgo	20	16	44.6	12.6	5.5	1917	Keyport, Wash.
8	212539		Ol. s.	Discoverer	38	26	55.4	14.0	6.6	1914	Seabeck, Wash.
9	221448		Ol. s.	Discovery	16	10	39.0	11.2	5.3	1921	Seattle, Wash.
10	202019		Ga. s.	Dispatch	14	11	49.0	12.3	3.8	1905	Sandusky, Ohio
11	212986		Ga. s.	DISPATCH	14	12	60.0	9.0	3.0	1914	Owensboro, Ky.
12	214574		Ga. s.	Dispatch	19	15	56.7	12.4	4.9	1916	West Norfolk, Va.
13	220951		Ga. s.	Dispatch	14	9	46.6	11.3	4.8	1918	Los Angeles, Calif.
14	227876		Ga. s.	DISPATCH BOAT NO. 1	11	7	35.2	9.2	5.0	1928	Chicago, Ill.
15	228831		Ol. s.	Dispatch Boat No. 2	11	6	44.2	10.0	5.0	1920	do.
16	208407		Ga. s.	Ditto	10	7	27.3	10.5	3.2	1922	Seattle, Wash.
17	127273		Ol. s.	Dividend	49	26	66.4	16.9	7.0	1898	Olympia, Wash.
18	213523		Ga. s.	Diver	7	6	27.5	7.8	3.2	1907	Sturgeon Bay, Wis.
19	207646		Ol. s.	Dix	20	8	59.0	12.5	4.7	1910	Portland, Ore.
20	207023		Ga. s.	Dix II	14	10	44.8	11.2	3.0	1909	Astoria, Ore.
21	211057		Ol. s.	Dix III	28	13	57.1	14.3	4.9	1913	Portland, Ore.
22	157670		Ga. s.	Dixie	16	12	42.0	11.0	4.1	1902	Astoria, N. Y.
23	201824		Ga. s.	Dixie	13	11	37.2	12.2	4.2	1905	Brooklyn, N. Y.
24	204315		Ga. s.	Dixie	11	6	36.7	12.7	5.3	1907	Lubec, Me.
25	204994		Ga. s.	Dixie	28	19	61.9	10.8	6.3	1908	Oakland, Calif.
26	205473		Ga. s.	Dixie	8	5	40.0	8.5	2.9	1906	Kitty Hawk, N. C.
27	211107		Ga. s.	Dixie	9	6	46.5	16.0	3.0	1912	Palm Beach, Fla.
28	211957		Ga. s.	Dixie	11	8	39.4	9.2	2.9	1914	Harkers Island, N. C.
29	215488		Ga. s.	Dixie	9	7	37.0	9.3	4.2	1913	Manitowoc, Wis.
30	218521		Ga. s.	Dixie	8	5	30.8	9.3	4.3	1919	Tacoma, Wash.
31	222790		Ga. s.	Dixie	14	10	49.7	10.2	3.5		Unknown
32	223334		Ga. s.	Dixie	10	6	33.7	11.7	3.0	1921	Shell Bluff, Fla.
33	223892		Ga. s.	Dixie	8	5	34.6	9.9	3.7		Unknown
34	224682		Ga. s.	Dixie	10	7	34.4	10.2	5.0	1925	Houghton, Wash.
35	226458		Ga. s.	Dixie II	13	8	38.4	11.2	5.2	1927	do.
36	217734		Ga. s.	Dixie M	7	5	31.4	8.9	3.7	1919	Oig Harbor, Wash.
37	209353		Ga. s.	Dixie Farm	6	5	32.0	10.2	3.5	1911	Charleston, S. C.
38	210222		Ga. s.	Dixie Queen	25	17	53.4	17.3	3.6	1912	Bellingham, Wash.
39	210670		Ga. s.	Dixie Scout	8	6	34.2	9.0	3.6	1911	Chicago, Ill.
40	203703		Ga. s.	Dixieland	14	9	57.0	20.0	2.8	1906	Jacksonville, Fla.
41	207266		Ga. s.	Dixon	8	8	37.8	7.6	3.0	1910	Clinton, Iowa
42	217964		Ga. s.	Dixon	13	11	38.0	10.2	4.5	1919	Seattle, Wash.
43	215262		Ga. s.	Dize	10	7	35.0	14.0	3.6	1895	Marumaco, Md.
44	221753		Ga. s.	Doo	7	5	32.3	10.3	3.7	1921	Lavallette, N. J.
45	187615		Ga. s.	Doctor	22	14	56.5	13.5	5.6	1901	Erie, Pa.
46	220806		Ga. s.	Doctor Bill	20	16	43.6	16.4	2.8	1920	Morgan City, La.
47	224075		Ol. s.	Dodeca	66	38	60.0	18.2	6.4	1925	Port Blakely, Wash.
48	157231		Ol. s.	Dols Lawson	24	15	56.0	15.3	3.9	1888	Orlolo, Md.
49	157463		Ga. s.	Dola May	8	6	46.8	11.5	3.1	1895	Monk, Md.
50	95598		Ga. s.	Dolauradora	33	29	50.2	18.3	7.0	1880	Mystic, Conn.
51	206589		Ga. w.	Dollie G	11	7	49.6	12.7	3.7	1909	South Jacksonville, Fla.
52	221976		Ga. s.	Dolly C	56	32	66.4	18.6	7.4	1922	Docketon, Wash.
53	220445		Ga. s.	Dolly G	10	9	35.7	10.0	2.9	1924	Atlantic, N. C.
54	226024		Ga. s.	Dolly J	8	6	33.4	9.2	4.8	1926	Everett, Wash.
55	225912		Ga. s.	Dolly R	8	5	36.0	10.2	4.2	1926	New York, N. Y.
56	225455		Ga. s.	Dolly Bell II	10	7	24.0	12.2	3.3	1926	Brunswick, Ga.
57	224774		Ga. s.	Dolores	13	9	37.4	13.1	4.7	1925	Apalachicola, Fla.
58	203386		Ga. s.	Dolphin	11	7	35.0	11.7	3.8	1906	Ballard, Wash.
59	206254		Ga. s.	Dolphin	14	10	42.9	11.5	4.0	1909	Clinton, Wash.
60	208611		Ga. s.	Dolphin	19	13	41.0	13.5	5.0	1911	Seattle, Wash.
61	208962		Ga. s.	Dolphin	6	5	30.8	10.8	3.4	1911	Greenport, N. Y.
62	212408		Ga. s.	Dolphin	13	10	33.2	10.9	4.1	1914	Poulsbo, Wash.
63	224571		Ga. s.	Dolphin	80	72	84.7	21.5	9.0	1925	Pensacola, Fla.
64	227599		Ga. s.	Dolphin	22	19	49.9	13.4	5.0	1920	Brooklyn, N. Y.
65	228130		Ga. s.	Dolphin	12	8	37.4	11.0	4.8	1928	Orange, Tex.

¹ Formerly ga. s. Daniel and Carrie.

² Formerly ga. s. Col. Woodward.

³ Formerly ga. s. Peanuts.

⁴ Formerly ga. s. (a City of Olympia.

^b Arab.

⁵ Formerly ga. s. Henrietta No. 2.

Line No.	Service	Crew	Horse-power	Name of owner	Home port	Address of owner
1	Tow.	1	65	F. E. Drane.....	Marshfield, Oreg.....	Bandon, Oreg.
2	Tow.	2	120	Clyde Paden.....	Cincinnati, Ohio.....	Sardis, Ohio.
3	Tow.	1	95	Goodrich Transportation Co. (R. I.).....	New Haven, Conn.....	Forbes Avenue and water front.
4	Frt.	2	14	C. T. Slaughter.....	Reedville, Va.....	Morattico, Va.
5	Fsh.	1	16	J. A. Field.....	Seward, Alaska.....	Soldovia, Alaska.
6	Frt.	5	28	Samuel Goody.....	Portland, Me.....	104 Commercial Street.
7	Fsh.	1	20	W. Carlson.....	Seattle, Wash.....	Keyport, Wash.
8	Pas.	2	b 60	Helnie Berger.....	Seward, Alaska.....	
9	Fsh.	4	40	O. Felde.....	Seattle, Wash.....	Colman Dock.
10	Pas.	1	40	Jame. M. Cumming.....	Sault Ste. Marie, Mich.	Neebish, Mich.
11	Pas.	2	36	Jessie B. Somers.....	Peoria, Ill.....	407 Jackson Street.
12	Tuk.	2	200	Capital Oil Co. (R. I.).....	Providence, R. I.....	Dexter Road, East Providence, R. I.
13	Fsh.	1	49	Van Camp Sea Food Co. (Calif.).....	Los Angeles, Calif.....	East San Pedro, Calif.
14	Msc.	1	85	Great Lakes Dredge & Dock Co. (N. J.).....	Chicago, Ill.....	104 South Michigan Avenue.
15	Msc.	2	150	do.....	do.....	Do.
16	Fsh.	6	27	H. T. Jensen.....	Seattle, Wash.....	2252 West Fifty-eighth Street
17	Tow.	2	125	Bellingham Tug & Barge Co. (Wash.).....	do.....	1214 Cornwall Avenue, Bellingham, Wash.
18	Fsh.	3	40	Uictor Neman.....	Milwaukee, Wis.....	Sturgeon Bay, Wis.
19	Tow.	1	200	J. D. Mitchell.....	Portland, Oreg.....	Foot Clay Street.
20	Pas.	1	25	do.....	do.....	Do.
21	Tow.	1	125	do.....	do.....	Do.
22	Tow.	1	50	Providence Steamboat Co. (R. I.).....	Providence, R. I.....	Foot Cray Street.
23	Msc.	2	35	Simon Lapis.....	Bridgeport, Conn.....	Stamford, Conn.
24	Frt.	2	25	John J. Lynch.....	Eastport, Me.....	Lubec, Me.
25	Tow.	1	110	Harbor Tug & Barge Co. (Calif.).....	San Francisco, Calif.....	Mission Street Wharf.
26	Frt.	1	8	J. E. Barnes.....	Elizabeth City, N. C.....	South Mills, N. C.
27	Pas.	1	60	Dixie Transp. Co. (Fla.).....	Miami, Fla.....	Pier 8, City Yacht Basin.
28	Pas.	1	30	C. O. Dawson.....	Beaufort, N. C.....	Kingston, N. C.
29	Pas.	2	27	A. C. Johnson.....	Memphis, Tenn.....	Holena, Ark.
30	Fsh.	2	10	Geo. Fairbanks.....	Tacoma, Wash.....	General Delivery, Ketchikan, Alaska.
31	Pas.	2	75	Georgia L. Olsen.....	Beaufort, N. C.....	Morehead City, N. C.
32	Tow.	2	36	Arthur F. Senlor.....	Miami, Fla.....	West Palm Beach, Fla.
33	Msc.	1	25	Peter B. Peterson.....	New York, N. Y.....	6915 Shore Road (B).
34	Fsh.	1	16	Hugo Erikson.....	Seattle, Wash.....	1707 West Fifty-ninth Street.
35	Fsh.	2	27	Bernard Thompson.....	do.....	5102 Palatine Avenue.
36	Fsh.	1	20	Eduard Groese.....	Tacoma, Wash.....	1002 North Junett Street.
37	Frt.	1	12	H. T. Foster.....	Charleston, S. C.....	Mount Pleasant, S. C.
38	Fsh.	7	60	New England Fish Co. (Me.).....	Boston, Mass.....	44 Boston Fish Pier.
39	Pas.	1	25	C. W. Schnelder.....	Memphis, Tenn.....	710 Union Avenue.
40	Tow.	3	25	Waldeck-Deal Dredging Co. (Fla.).....	Miami, Fla.....	832 Northwest Twelfth Court.
41	Pas.	1	20	R. H. Espy.....	Chicago, Ill.....	Dixon, Ill.
42	Fsh.	2	20	I. Goldstein.....	Juneau, Alaska.....	
43	Frt.	1	24	William Henson.....	Baltimore, Md.....	3225 Weedon Avenue, Fairfeld, Md.
44	Fsh.	6	20	Ferry T. Holmes.....	Philadelphia, Pa.....	Ship Bottom, N. J.
45	Tow.	2	200	Charles Flix.....	Buffalo, N. Y.....	1826 Niagara Street.
46	Fsh.	2	20	Louisiana Oyster & Fish Co. (La.).....	New Orleans, La.....	Berwick, La.
47	Tow.	3	200	Lincoln County Tug & Barge Co. (Oreg.).....	Portland, Oreg.....	808 Northwestern Bank Bldg.
48	Fsh.	2	45	E. T. Lawson.....	Newport News, Va.....	Box 330, Hampton, Va.
49	Frt.	4	12	Joseph Alexander Harrison.....	Cambridge, Md.....	Wittman, Md.
50	Pas.	3	50	Jacob G. Glaessgen.....	New York, N. Y.....	206 Wyckoff Avenue (B).
51	Tow.	1	50	Duval County.....	Jacksonville, Fla.....	Market and Forsyth Streets.
52	Tow.	4	150	Cary Davis Tug & Barge Co. (Wash.).....	Seattle, Wash.....	Pier A.
53	Fsh.	3	16	Joseph Rose.....	Beaufort, N. C.....	Atlantic, N. C.
54	Fsh.	1	20	Norman Rude.....	Seattle, Wash.....	Stokes Building, Everett, Wash.
55	Pas.	1	40	Dolly Randolph.....	New York, N. Y.....	200 West Ninety-ninth Street.
56	Oys.	2	10	M. McIntosh.....	Brunswick, Ga.....	Bay Street.
57	Fsh.	6	16	H. R. Sauls.....	Apalachicola, Fla.....	750 South Boulevard, Tallahassee, Fla.
58	Fsh.	3	16	Didrick Tonneson.....	Ketchikan, Alaska.....	Petersburg, Alaska.
59	Fsh.	3	35	L. M. Close.....	do.....	Box 347.
60	Fsh.	5	55	Petersburg Packing Co. (Wash.).....	Petersburg, Alaska.....	
61	Fsh.	2	12	J. Fred Davis.....	New York, N. Y.....	Greenport, N. Y.
62	Fsh.	5	12	Sebastian-Stuart Fish Co. (Wash.).....	Ketchikan, Alaska.....	Seattle, Wash.
63	Fsh.	10	48	Warren Fish Co. (Fla.).....	Pensacola, Fla.....	Baylen Street Wharf.
64	Frt.	4	b 50	William P. Stewart.....	San Diego, Calif.....	1525 Meade Avenue.
65	Tow.	2	45	J. S. Abercromble Co. (Tex.).....	Houston, Tex.....	617 West Building.

1 Formerly st. s. L. E. Thompson.

2 Formerly ga. s. Corresale.

3 Formerly ga. s. Jules J. Lanauz.

4 Formerly ga. s. {a Henry Butler.
b Venitzle.

5 Formerly U. S. Navy ga. s. 14727.

Line No.	Official No.	Signal letters	Rig	Name of vessel	Tonnage		Register dimensions			When built	Where built
					Gross	Net	Length	Breadth	Depth		
1	229271		Ol. s.	Dolphin.....	16	15	42.5	12.1	5.1	1929	Sausalito, Calif.....
2	229770		Ga. s.	Dolphin.....	9	7	35.7	9.8	3.5	1915	Boston, Mass.....
3	208853		Ga. s.	Dolphin No. 2.....	12	8	46.9	10.1	4.5	1911	Alameda, Calif.....
4	223397		Ga. s.	Dominion.....	7	7	33.1	8.5	4.1	1912	Boston, Mass.....
5	157340		Ga. s.	Domino.....	14	11	42.0	14.8	4.0	1886	Tottenville, N. Y.....
6	214737		Ga. s.	Don.....	15	9	46.0	13.1	3.9	1911	Pensacola, Fla.....
7	222309		Ga. w.	Don.....	26	26	60.4	15.6	3.3	1922	Clarington, Ohio.....
8	226821		Ga. s.	Don.....	10	7	32.1	9.5	5.0	1927	Hoquiam, Wash.....
9	225392		Ga. s.	Don Q.....	14	9	36.8	11.0	5.6	1926	Seattle, Wash.....
10	220305		Ga. s.	Don Carlos.....	8	6	34.0	9.4	3.4	1920	Everett, Wash.....
11	225207		Ga. s.	Dona.....	10	9	32.4	9.6	4.2	1925	Atlantic, N. O.....
12	229235		Ol. s.	Donald.....	124	84	100.3	22.5	10.6	1929	Essex, Mass.....
13	216838		Ga. s.	Donald K.....	23	12	57.1	18.1	4.4	1918	Eastport, Me.....
14	228524		Ga. s.	Donald W.....	9	6	30.7	8.8	3.2	1929	Naubinway, Mich.....
15	224711		Ol. s.	Donald M. McNeale.....	37	25	55.6	16.4	6.8	1925	Solomons, Md.....
16	223030		Ol. s.	Donaldson.....	57	47	65.0	15.6	5.9	1907	Valdez, Alaska.....
17	208539		Ga. s.	Donna.....	9	8	29.0	8.0	3.1	1904	Manitowoc, Wis.....
18	226791		Ol. s.	Donna.....	20	9	43.9	12.2	5.8	1927	Taft, Oreg.....
19	220664	MBPK	Ol. s.	Donna Lane.....	2,185	1,597	245.5	46.7	23.6	1920	Houghton, Wash.....
20	157134		Ga. s.	Dora.....	47	25	59.5	23.3	4.8	1884	San Francisco, Calif.....
21	157561		Ga. s.	Dora.....	15	8	52.0	16.5	4.0	1899	Belhaven, N. O.....
22	201107		Ga. s.	Dora.....	13	10	43.9	12.5	4.4	1904	Hoboken, N. J.....
23	216384		Ga. s.	Dora.....	20	16	49.2	11.8	4.7	1918	Richardson, Wash.....
24	225341		Ga. s.	Dora II.....	15	10	44.5	12.0	4.3	1926	Raymond, Wash.....
25	209544		Ga. s.	Dora H.....	22	15	43.0	13.5	5.2	1912	Seattle, Wash.....
26	222486		Ga. w.	Dora H.....	14	11	48.4	11.8	1.7	1922	Franklin, La.....
27	226625		Ga. s.	Dora J.....	11	9	35.0	10.6	4.0	1927	Angoon, Alaska.....
28	219911		Ga. s.	DORA M.....	7	7	29.6	7.3	3.0	1917	St. Louis, Mo.....
29	228305		Ol. s.	Dora M.....	14	9	45.6	10.9	5.0	1929	Los Angeles, Calif.....
30	210382		Ga. s.	Dora R.....	6	5	31.0	12.2	3.0	1911	East Rockaway, N. Y.....
31	223337		Ga. s.	Dora Estelle.....	42	32	62.6	17.5	5.7	1923	Ewell, Md.....
32	157365		Ga. s.	Dora Rasmussen.....	10	9	46.0	14.5	3.8	1893	Pocomoke City, Md.....
33	214946		Ga. s.	Doran.....	5	5	34.4	7.4	2.1	1916	Ferryville, Wis.....
34	157600		Ga. s.	Dorcias.....	28	14	53.4	18.0	6.6	1901	Essex, Mass.....
35	213490		Ga. s.	Dorcias.....	7	7	26.5	11.0	3.7	1914	Barneget, N. J.....
36	226045		Ga. s.	Dorcias.....	8	6	29.8	10.9	3.6	1926	Brunswick, Ga.....
37	229229		Ol. s.	DORCHESTER.....	104	111	102.2	22.1	10.6	1929	Quincy, Mass.....
38	216759		Ga. w.	Dorena.....	37	23	63.6	16.0	3.4	1918	Metropolis, Ill.....
39	227180		Ol. s.	Dorie.....	02	42	68.2	17.3	8.1	1928	Seattle, Wash.....
40	220279		Ga. s.	Dorie.....	10	7	36.0	10.8	4.0	1917	Brooklyn, N. Y.....
41	157441		Ga. s.	Doris.....	26	12	51.4	18.3	5.3	1896	Bridgeton, N. J.....
42	205374		Ga. s.	Doris.....	7	7	43.7	9.9	2.1	1908	Tuckerton, N. J.....
43	209969		Ga. s.	Doris.....	28	14	56.6	18.0	5.0	1912	Noank, Conn.....
44	213206		Ga. s.	Doris.....	8	8	28.2	8.7	3.3	1915	Green Bay, Wis.....
45	218339		Ga. s.	Doris.....	7	6	32.5	9.1	4.2	1919	Colby, Wash.....
46	222012		Ga. s.	Doris.....	6	6	32.8	10.8	3.4	1922	Lavallette, N. J.....
47	224371		Ol. s.	Doris.....	17	11	43.8	13.9	5.4	1924	Newcastle, Me.....
48	226509		Ga. s.	Doris.....	11	7	33.2	11.6	4.4	1926	North Wildwood, N. J.....
49	228986		Ga. w.	Doris.....	46	46	64.1	18.0	3.6	1929	Clarksville, Mo.....
50	229543		Ga. s.	Doris II.....	7	6	32.5	10.8	3.7	1930	Parkertown, N. J.....
51	225763		Ga. s.	Doris IV.....	9	7	33.7	12.1	4.0	1926	Bridgeton, N. J.....
52	221522		Ga. s.	Doris D.....	75	46	64.6	19.4	2.5	1921	Patterson, La.....
53	226571		Ol. s.	Doris E.....	74	50	69.5	17.0	8.7	1927	Port Blakely, Wash.....
54	226805		Ga. s.	Doris M.....	12	10	41.4	11.7	4.5	1927	Ipswich, Mass.....
55	115260		Ga. s.	Doris and Pearl.....	19	8	49.4	14.9	4.8	1874	Bristol, Me.....
56	225274		Ol. s.	Doris White.....	23	7	46.5	14.7	4.5	1925	Barnwell, Ala.....
57	227648		Ol. s.	Doris F. Amero.....	75	51	78.4	20.0	9.7	1928	Essex, Mass.....
58	226341		Ol. s.	Doris M. Hawes.....	61	41	72.8	18.3	8.7	1927	do.....
59	217048		Ga. s.	Dorman W.....	5	5	26.4	8.2	3.2	1917	St. James, Mich.....
60	219996		Ga. s.	Dormer No. 1.....	20	19	44.0	10.4	3.9	1906	Menominee, Mich.....
61	207529		Ol. s.	Dorothea.....	116	65	94.0	19.5	9.6	1910	Seattle, Wash.....
62	221480		Ol. s.	Dorothea.....	145	99	90.0	22.3	7.2	1921	Stockton, Calif.....
63	223362		Ga. s.	Dorothea M.....	13	10	35.7	10.0	3.6	1923	St. James, Mich.....
64	217816		Ga. s.	Dorothea M. Geary.....	13	9	36.6	10.6	4.4	1915	Ashtabula, Ohio.....
65	157482		Ga. s.	Dorothy.....	38	32	60.2	17.2	7.6	1897	Essex, Mass.....
66	201220		Ga. s.	Dorothy.....	14	10	46.4	13.5	2.8	1904	Clinton, Conn.....
67	206607		Ga. s.	Dorothy.....	10	9	31.5	13.3	4.4	1893	Brooklyn, N. Y.....

¹ Formerly U. S. Navy ga. s. No. 1889.

² Formerly U. S. Q. M. O. ga. s. Lieut. Ohas. O. Donaldson.

³ Formerly ga. s. ^a Shetucket.
^b George A. Fuller.

Line No.	Service	Crew	Horse-power	Name of owner	Home port	Address of owner
1	Pas.	1	b 35	Mare Island Ferry (Calif.)	San Francisco, Calif.	Vallejo, Calif.
2	Tow.	1	60	George Lewis	Pensacola, Fla.	10 Embarcadero.
3	Frt.	2	22	Mattie Schoais	Marquette, Mich.	Brimley, Mich.
4	Pas.	2	18	Matthew Ackerman, sr.	Newark, N. J.	55½ Joseph Street.
5	Pas.	1	40	H. E. Caulfield	Tampa, Fla.	Box 1754, St. Petersburg, Fla.
6	Tow.	1	35	Ohio River Gravel Co. (W. Va.)	Pittsburgh, Pa.	Grant Building.
7	Fsh.	1	20	Pacific Sea Foods Co. (Wash.)	Seattle, Wash.	361 Cottage Avenue, Hoquiam, Wash.
8	Fsh.	3	27	Nels Sandwick	Petersburg, Alaska	
9	Fsh.	2	16	Asa Starkweather	Ketchikan, Alaska	Box 1666.
10	Frt.	2	12	Luther Mason	Beaufort, N. C.	Stacy, N. C.
11	Fsh.	1	25	Jesse A. Cossaboon	Philadelphia, Pa.	Millville, N. J.
12	Frt.	2	45	James F. Sullivan	Eastport, Me.	Lubec, Me.
13	Fsh.	3	16	William Wachter, jr.	Sault Ste. Marie, Mich.	Naubinway, Mich.
14	Tow.	4	165	Smoot Sand & Gravel Corporation (Va.)	Alexandria, Va.	3020 K Street NW., Washington, D. C.
15	Pas.	4	60	Arctic Transport Co. (N. J.)	Nome, Alaska	264 Colman Building, Seattle, Wash.
16	Fsh.	2	8	Norbert J. Daubner	Milwaukee, Wis.	Kewaunee, Wis.
17	Fsh.	2	40	C. F. Rogers	Seattle, Wash.	8342 Twentieth Avenue NW.
18	Fsh.	24	1, 280	Utopian Fisheries (Wash.)	Seward, Alaska	Sawmill Bay, Latouche, Alaska.
19	Frt.	1	60	Adolph J. Sabath	San Francisco, Calif.	Stockton (Mildred Island), Calif.
20	Frt.	3	50	Charles G. Adams	Norfolk, Va.	Eclipse, Va.
21	Pas.	2	37	Louis Konarek	New York, N. Y.	523 East Eighty-first Street, Sheepshead Bay, N. Y.
22	Fsh.	1	20	C. Sebelin	Seattle, Wash.	Fort Stanley, Wash.
23	Fsh.	1	35	Alvin Maupin	do.	South Bend, Wash.
24	Fsh.	7	40	John A. Carlsen	Ketchikan, Alaska	Tenekee, Alaska.
25	Frt.	1	20	Duello Businell	New Orleans, La.	Franklin, La.
26	Fsh.	1	b 18	Little Jack	Juneau, Alaska	Killisnoo, Alaska.
27	Pas.	1	16	G. C. Richardson	Memphis, Tenn.	Hales Point, Tenn.
28	Pas.	2	b 90	Luke J. Ozenne	Los Angeles, Calif.	1005 Central Avenue, Newport Beach, Calif.
29	Msc.	1	24	George Rathman	New York, N. Y.	Island Park, N. Y.
30	Frt.	2	50	Nosh T. Evans	Crisfield, Md.	Ewell, Md.
31	Frt.	2	15	James W. Gardner	Annapolis, Md.	Mayo, Md.
32	Pas.	1	25	Joseph L. Adams	Milwaukee, Wis.	Ferryville, Wis.
33	Cod.	7	45	Anthony Frontiero	Gloucester, Mass.	85 Commercial Street.
34	Pas.	1	10	George F. Paul	Philadelphia, Pa.	1027 West Oxford Street.
35	Fsh.	2	25	J. A. Donnelly	Brunswick, Ga.	1807 Reynolds Street.
36	Cod.	20	275	Donald Vessel Co. (Me.)	Boston, Mass.	Box 2615.
37	Cod.	14	380	R. O'Brien & Co. (Mass.)	do.	34 Fish Pier, south.
38	Pas.	3	20	Joe Walls	Paducah, Ky.	Hlickman, Ky.
39	Fsh.	10	135	O. B. Hauney	Ketchikan, Alaska	c/o Tongass Trading Co.
40	Pas.	2	20	Frank L. Davies	New York, N. Y.	2644 East Twenty-sixth Street (B.).
41	Frt.	7	38	George H. Walls	Philadelphia, Pa.	Little Creek, Del.
42	Oys.	3	25	Wilbur C. Parker	do.	Tuckerton, N. J.
43	Pas.	3	90	John J. Lynch	New York, N. Y.	Woodside, N. Y.
44	Fsh.	2	15	Louis Fabry	Milwaukee, Wis.	Brussels, Wis.
45	Fsh.	2	14	Ralph Nelson	Ketchikan, Alaska	Box 282.
46	Fsh.	4	20	Otto M. Peterson	Philadelphia, Pa.	Chadwick, N. J.
47	Cod.	2	30	Arthur J. Barrett	Vineyard Haven, Mass.	Nantucket, Mass.
48	Fsh.	1	40	Edwin Lamberg	Philadelphia, Pa.	Wildwood, N. J.
49	Pas.	1	52	Nick Hartstine	St. Louis, Mo.	Clarksville, Mo.
50	Pas.	1	50	Watson Pharo	Philadelphia, Pa.	Beach Haven, N. J.
51	Pas.	1	40	George W. Bowen	do.	Bridgeton, N. J.
52	Frt.	4	60	James Clyde Dean	New Orleans, La.	Plaquemine, La.
53	Frt.	8	135	Alaska Pacific Salmon Corporation (Del.)	Ketchikan, Alaska	
54	Pas.	2	60	Pier Transit Co. (Mass.)	Salem, Mass.	216 Lafayette Street.
55	Frt.	2	26	Seaport Navigation Co. (Me.)	Eastport, Me.	Millikens Wharf.
56	Fsh.	3	40	Henry T. Bishop	Mobile, Ala.	Barnwell, Ala.
57	Cod.	8	140	Nelson L. Amero	Gloucester, Mass.	7 Columbia Street.
58	Fsh.	12	120	Aubrey L. Hawes	do.	304 Main Street.
59	Fsh.	3	8	Guy Wilson, estate of	Grand Haven, Mich.	Cross Village, Mich.
60	Fsh.	4	18	Dormer Co. (Mich.)	Milwaukee, Wis.	122 Ogden Avenue, Menominee, Wis.
61	Frt.	7	100	G. H. Wills	Seattle, Wash.	106 Grand Trunk Dock.
62	Frt.	2	120	P. F. Wood	San Francisco, Calif.	Stockton, Calif.
63	Fsh.	3	50	Kenneth McLean	Grand Haven, Mich.	Charlevoix, Mich.
64	Msc.	3	50	Frank Geary	Cleveland, Ohio	Ashtabula, Ohio.
65	Fsh.	7	28	Salvadore Colandra	Galveston, Tex.	2005 Avenue L.
66	Pas.	2	37	Robert H. Denny	Miami, Fla.	267 Southwest Ninth Street.
67	Pas.	1	20	George Patterson	New York, N. Y.	226 Bay Thirty-fifth Street.

† Formerly ga. s. Sina Shore.

† Formerly ga. s. Comst.

Line No.	Official No.	Signal letters	Rig	Name of vessel	Tonnage		Register dimensions			When built	Where built
					Gross	Net	Length	Breadth	Depth		
					Feet						
					Feet	Feet	Feet				
1	210855		Ol. s.	Dorothy	10	6	45.0	11.0	4.4	1912	New Orleans, La.
2	212012		Ol. s.	Dorothy	130	89	92.8	20.6	10.1	1914	Seattle, Wash.
3	213455		Ga. s.	Dorothy	10	9	28.5	9.0	3.9	1915	Sturgeon Bay, Wis.
4	215010		Ga. s.	Dorothy	7	7	27.0	8.4	3.3	1894	do.
5	216301		Ga. s.	Dorothy	8	5	29.2	10.5	3.5	1918	Port St. Joe, Fla.
6	220771		Ga. s.	Dorothy	14	11	45.0	13.0	4.0	1920	Wrangell, Alaska
7	221487		Ga. s.	Dorothy	7	6	29.8	10.0	2.8	1917	Cedarville, Mich.
8	222411		Ga. s.	Dorothy	35	24	59.8	16.8	6.0	1919	Crisfield, Md.
9	222736		Ol. w.	Dorothy	40	34	69.2	16.0	3.7	1923	Pittsburgh, Pa.
10	223703		Ga. s.	Dorothy	21	14	42.8	13.5	6.4	1924	Moodus, Conn.
11	224016		Ga. s.	Dorothy	39	26	59.0	17.3	5.6	1924	Amburg, Va.
12	225720		Ga. s.	Dorothy	7	5	34.7	9.8	3.6	1926	Bowers, Del.
13	225988		Ga. s.	Dorothy	11	9	37.9	8.2	2.8	1905	St. Joseph, Mich.
14	227291		Ga. s.	Dorothy	19	19	60.0	16.0	2.5	1928	Pittsburgh, Pa.
15	228906		Ga. s.	Dorothy	8	8	34.4	11.0	3.2	1929	New Gretna, N. J.
16	228196		Ol. w.	Dorothy	41	15	52.3	13.8	2.8	1927	Tuscaloosa, Ala.
17	207161		Ga. s.	Dorothy A	9	8	28.0	9.6	3.6	1906	Two Rivers, Wis.
18	215608		Ga. s.	Dorothy B	29	17	51.5	13.3	5.3	1917	Acme, Oreg.
19	206508		Ga. s.	Dorothy D	9	7	36.0	10.6	4.5	1909	Yarmouth, Me.
20	224788		Ga. s.	Dorothy D	11	8	33.7	11.0	4.2	1925	Hoonah, Alaska
21	204045		Ga. s.	Dorothy F	23	10	45.0	13.5	5.0	1907	Rye, N. Y.
22	229085		Ga. s.	Dorothy G	7	6	36.3	12.3	3.0	1924	Fishing Creek, Md.
23	202950		Ga. s.	Dorothy H	9	6	35.6	10.3	3.2	1906	Astoria, Oreg.
24	212976		Ga. s.	Dorothy H	10	6	34.7	11.4	4.5	1915	Swans Island, Me.
25	205804		Ga. s.	Dorothy K	10	9	39.8	9.4	3.8	1908	Northport, Mich.
26	226677		Ga. s.	Dorothy L	14	10	36.7	11.5	5.7	1927	Dockton, Wash.
27	221146		Ga. s.	Dorothy M	9	6	35.0	10.2	4.3	1921	Quilcene, Wash.
28	222184		Ol. s.	Dorothy M	26	11	53.0	16.8	6.3	1922	Friendship, Me.
29	222908		Ol. s.	Dorothy T	21	13	55.6	14.0	2.4	1923	Paducah, Ky.
30	223125		Ga. s.	Dorothy Allen	12	9	35.2	10.9	2.9	1923	Morehead City, N. C.
31	226871		Ol. s.	Dorothy Badger	21	12	46.9	14.4	4.7	1927	San Francisco, Calif.
32	215534		Ga. s.	Dorothy Foster	15	10	41.4	11.6	4.4	1917	Deltaville, Va.
33	224273		Ga. s.	Dorothy Francis	25	19	59.8	17.2	3.7	1924	West Norfolk, Va.
34	212516		Ga. s.	Dorothy Halbert	30	20	53.6	14.0	5.2	1914	Hoquiam, Wash.
35	226130		Ol. s.	Dorothy Leigh	142	66	118.5	21.9	6.9	1926	West Norfolk, Va.
36	221419		Ga. s.	Dorothy & Donlida	9	7	32.4	10.9	4.7	1921	Newport, R. I.
37	157622		Ga. s.	Dorothy A. Parsons	19	14	62.0	17.5	4.2	1901	Ortolo, Md.
38	203146		Ga. s.	Dorris	9	6	37.5	11.5	4.0	1906	South Portland, Me.
39	209679		Ga. s.	Dorris	8	5	34.5	8.4	3.9	1911	Wit, N. O.
40	228168		Ga. w.	DORRIS	26	26	60.0	16.0	3.0	1929	Nashville, Tenn.
41	226167		Ol. s.	Doswell S. Edwards	93	39	77.3	23.6	7.3	1926	Kayan, Va.
42	218133		Ga. s.	Dot	13	9	36.3	10.5	4.6	1919	Arletta, Wash.
43	222097		Ga. w.	Dot	22	22	50.0	14.4	3.0	1922	Madison, Ind.
44	219920		Ga. s.	Dot II	16	12	36.3	12.8	5.4	1920	Osterville, Mass.
45	222329		Ga. s.	Dothan Queen	14	9	58.1	9.8	3.8	1922	Pearl Bayou, Fla.
46	228573		Ol. s.	Double Eagle	59	44	57.0	20.2	8.0	1929	East Machias, Me.
47	222291		Ga. s.	Doug, jr	11	9	31.3	10.8	3.5	1922	Norristown, Pa.
48	219921		Ga. s.	Doughboy	14	9	41.4	12.9	5.3	1920	New York, N. Y.
49	226201		Ol. s.	Doughboy	30	24	45.0	12.1	5.4	1926	Manitowoc, Wis.
50	223433		Ol. s.	Douglas	179	122	94.0	24.2	12.0	1919	Rocky River, Ohio
51	221021		Ol. s.	Douglas Alexander	355	241	100.4	30.7	10.4	1920	Fall River, Mass.
52	222531		Ga. w.	Dove	99	85	104.0	19.0	3.6	1922	Parkersburg, W. Va.
53	214024		Ol. s.	Dragon	16	11	38.8	12.7	6.1	1916	Glenwood Landing, N. J.
54	227357		Ga. s.	Dragon II	14	9	39.0	13.5	5.1	1928	Glenwood Landing, N. Y.
55	205583		Ga. s.	Drayton	13	9	44.6	14.2	3.8	1908	Eliza Island, Wash.
56	6995		Ga. s.	Dreadnaught	6	5	45.5	10.2	2.6	1880	Nanticoke, Md.
57	157252		Ga. s.	Dreadnaught	12	11	38.0	14.6	4.3	1889	Bellport, N. J.
58	222281		Ga. s.	Dreadnaught	6	6	27.5	8.1	3.1	1917	Milwaukee, Wis.
59	223109		Ga. s.	Dreadnaught	29	14	50.8	14.0	5.4	1923	Jacksonville, Fla.
60	223654		Ga. s.	Dreadnaught	13	11	45.7	15.0	2.8	1924	Tuckerton, N. J.
61	227432		Ga. s.	Dreadnaught II	29	20	47.5	13.0	6.6	1928	Stuart, Fla.
62	211212		Ol. s.	Dream Girl	10	7	36.5	9.3	5.5	1913	St. Louis, Mo.
63	228259		Ol. s.	Drew Foss	34	23	53.2	16.0	7.1	1929	Tacoma, Wash.
64	206432		Ga. s.	Drift	8	5	37.0	10.0	2.3	1909	Everett, Wash.
65	228915		Ga. s.	Driftwood IV	9	7	34.2	11.4	3.9	1929	Lindenhurst, N. Y.
66	209854		Ol. s.	Driva	35	23	56.1	15.9	6.5	1912	Tacoma, Wash.
67	227304		Ga. w.	Drixie Nell Duffy	15	15	58.3	12.0	2.3	1928	Bridgeport, Ala.
68	157281		Ga. s.	Drucilla	9	6	51.0	14.0	3.2	1890	Somerset County, Md.
69	224160		Ga. s.	Druls L	8	6	34.8	9.7	2.6	1924	Chauvin, La.

¹ Formerly ga. s. (a) Tye.
^b Chukotsk.

² Formerly U. S. Q. M. C. ga. s. Lieut. Wm. C. Brown, Jr.

³ Formerly ga. s. Nora.

⁴ Formerly ga. s. Rogue.

Line No.	Service	Crew	Horse-power	Name of owner	Home port	Address of owner
1	Fsh.	17	120	E. B. Cognevich	New Orleans, La.	Buras, La.
2	Pas.	3	30	O. O. Hvatum	Seattle, Wash.	6045 Palatine Avenue.
3	Fsh.	3	12	Vernon Miller	Milwaukee, Wis.	Sturgeon Bay, Wis.
4	Fsh.	2	8	Herbert C. Pizzala	Sault St. Marie, Mich.	Fayette, Mich.
5	Fsh.	1	40	Roy Maddox	Apalachicola, Fla.	Port St. Joe, Fla.
6	Fsh.	2	40	F. J. Baronovich	Wrangell, Alaska	Ketchikan, Alaska
7	Fsh.	1	10	Henry J. Vlsnau	Marquette, Mich.	Cedarville, Mich.
8	Tow.	2	125	George A. Green	Milwaukee, Wis.	Green Bay, Wis.
9	Tow.	2	100	Ohio River Sand & Gravel Co. (W. Va.)	Pittsburgh, Pa.	Grant Building.
10	Fsh.	2	60	Fred Kurtz	New York, N. Y.	Shelter Island, N. Y.
11	Frt.	2	50	Tawes Ice Co.	Crisfield, Md.	Dock Street.
12	Fsh.	1	15	Frank N. Spayd	Wilmington, Del.	Bowers, Del.
13	Pas.	1	40	Howard C. Bulkley	Grand Haven, Mich.	Pointe Aux Pins, Mich.
14	Fer.	1	22	Kenshaw Ferry Co. (Pa.)	Pittsburgh, Pa.	169 Carnegie Avenue, Wilson, Pa.
15	Pas.	1	28	Curtis Maxwell	Philadelphia, Pa.	New Gretna, N. J.
16	Tow.	3	45	J. B. Herman & Son	Mobile, Ala.	Tuscaloosa, Ala.
17	Fsh.	4	14	Clarence Gustafson	Milwaukee, Wis.	Brussels, Wis.
18	Fsh.	2	50	Urmak Livestock Co. (Oreg.)	Unalaska, Alaska	
19	Frt.	2	24	Royal River Packing Corporation (Me.)	Portland, Me.	Yarmouth, Me.
20	Fsh.	3	16	Charlie Frank	Juneau, Alaska	Killsnoo, Alaska.
21	Frt.	2	40	H. O. Brown	Washington, D. C.	General Delivery, Georgetown, D. C.
22	Fsh.	1	12	Austin Garrison	Philadelphia, Pa.	Bridgeton, N. J.
23	Fsh.	1	16	Doty Fish Co. (Wash.)	Astoria, Oreg.	Kalama, Wash.
24	Frt.	1	14	Sherman W. Joyce	Bar Harbor, Me.	Swans Island, Me.
25	Pas.	1	10	Carl Halberg	Sault Ste. Marie, Mich.	St. Ignace, Mich.
26	Fsh.	2	20	Joseph Say	Tacoma, Wash.	Seattle, Wash.
27	Msc.	1	12	Chas. Burnett	Seattle, Wash.	Selma, Oreg.
28	Cod.	5	72	James Lurnia	Gloucester, Mass.	2 Blyman Avenue.
29	Tow.	3	46	Missouri Valley Bridge & Iron Co. (Kans.)	St. Louis, Mo.	Leavenworth, Kans.
30	Frt.	2	28	Henry B. Gilpin	Baltimore, Md.	Winchester, Va.
31	Tow.	1	b130	Lorentz Lorentzen	San Francisco, Calif.	741 Third Street, Petaluma, Calif.
32	Tnk.	1	36	J. B. Fox	Newport News, Va.	Mathews, Va.
33	Frt.	3	20	Ollie Travis	do.	1240 Twenty-sixth Street.
34	Tow.	2	75	Western Fisheries Co. (Wash.)	Seattle, Wash.	Anacortes, Wash.
35	Frt.	4	180	Norfolk, Baltimore & Carolina Line (Va.)	Norfolk, Va.	Clyde Line Pier No. 2.
36	Fsh.	3	18	Earle J. Barrows	Newport, R. I.	Block Island, R. I.
37	Frt.	2	36	George W. Balley	Cape Charles, Va.	Zanoni, Va.
38	Frt.	1	25	Thomas Tucker	Portland, Me.	225 Spring Street.
39	Frt.	1	12	Julian Gregory	Beaufort, N. C.	Pamlico, N. C.
40	Fer.	2	b15	Davidson County Highway Commission	Nashville, Tenn.	
41	Frt.	6	120	C. P. Dey	Beaufort, N. C.	605 Front Street.
42	Tow.	1	20	A. L. Johnson	Tacoma, Wash.	Wauna, Wash.
43	Tow.	3	25	Leonard P. Mason	Evansville, Ind.	Madison, Ind.
44	Cod.	2	40	Clarence M. Cobb	Boston, Mass.	10 Post-office Square.
45	Pas.	1	40	Domenico Colderoni	Tampa, Fla.	1707 Eighth Avenue.
46	Frt.	2	75	North Lubec Manufacturing & Canning Co. (Me.)	Eastport, Me.	North Lubec, Me.
47	Pas.	1	24	Douglas C. Behrle	Philadelphia, Pa.	Rosemont, Pa.
48	Pas.	2	27	Charles Goetz	New York, N. Y.	Broad Channel, N. Y.
49	Fsh.	4	b45	Norman V. Allie	Milwaukee, Wis.	Two Rivers, Wis.
50	Tow.	7	b320	Cary Davis Tug & Barge Co. (Wash.)	Seattle, Wash.	Pier A.
51	Frt.	7	600	Singer Manufacturing Co. (N. J.)	New York, N. Y.	149 Broadway.
52	Pas.	4	40	O. R. Righter	Pittsburgh, Pa.	Creston, W. Va.
53	Tow.	2	75	Absecon Dredging Co. (N. J.)	New York, N. Y.	11 Park Place.
54	Msc.	1	60	James Fyfe	do.	1861 West Tenth Street (B).
55	Fsh.	2	20	Pacific American Fisheries (Me.)	Seattle, Wash.	South Bellingham, Wash.
56	Frt.	2	30	J. W. Crosby	Cambridge, Md.	Oxford, Md.
57	Pas.	1	18	Joab Hilgee	Philadelphia, Pa.	126 North Vermont Avenue, Atlantic City, N. J.
58	Fsh.	2	9	Frank C. Emmes	Milwaukee, Wis.	Brussels, Wis.
59	Tow.	2	100	Wayland T. Coppedge	Jacksonville, Fla.	Durkee, Building.
60	Oys.	3	28	Walter S. Allen, sr.	Philadelphia, Pa.	Tuckerton, N. J.
61	Frt.	3	80	C. M. Holt	St. Augustine, Fla.	Care La Posoda Hotel.
62	Pas.	1	20	E. F. Deterding	St. Louis, Mo.	Alton, Ill.
63	Tow.	4	120	Foss Launch & Tug Co. (Wash.)	Tacoma, Wash.	400 Dock Street.
64	Fsh.	1	12	Hans B. Petersen	Seattle, Wash.	2611 West Newton Street.
65	Pas.	2	48	Bert A. Hilbert	New York, N. Y.	Lindenhurst, N. Y.
66	Tow.	1	80	Juneau Lumber Mills (Alaska)	Juneau, Alaska	
67	Tow.	2	25	O. H. Duffy	Mobile, Ala.	Bridgeport, Ala.
68	Frt.	2	15	Harrison Dennis	Annapolis, Md.	Shady Side, Md.
69	Fsh.	2	18	August Lirette	New Orleans, La.	Chauvin, La.

* Formerly ga. s. ^a No. 32.
 b Frank M. Phillips.
 c Frances II.

* Formerly ga. s. U. S. Q. M. C. ga. s. Lieut. Harold B. Douglas.

Line No.	Official No.	Signal letters	Rig	Name of vessel	Tonnage		Register dimensions			When built	Where built
					Gross	Net	Length	Breadth	Depth		
					Feet			Feet			
1	223438		Ga. s.	Drummond	14	10	48.4	14.9	3.6	1923	Drummond, Mich.
2	157428		Ga. s.	Drusilla	8	6	44.8	9.5	3.9	1902	Bristol, R. I.
3	203264		Ga. s.	Dryad	16	16	38.0	12.9	5.7	1906	Manitowoc, Wis.
4	213266		Ga. s.	Dubrovnik	30	24	49.0	13.9	6.5	1915	Seattle, Wash.
5	219688		Ga. s.	Duce	7	6	27.9	9.0	4.1	1917	do.
6	211637		Ga. s.	Duchess	11	9	34.3	13.0	3.8	1892	Patchogue, N. Y.
7	219486		Ga. s.	Duchess	8	7	32.4	8.0	4.0	1897	New York, N. Y.
8	211536		Ga. s.	Duchess II	8	5	36.0	9.5	4.0	1913	Chicago, Ill.
9	227252		Ga. w.	DUGAN	17	12	40.0	14.5	2.6	1927	Jeffersonville, Ind.
10	221672		Ga. s.	Duke	40	21	59.3	21.3	5.4	1921	Eastport, Me.
11	224752		Ol. s.	Duncan I.	40	27	56.6	15.7	6.6	1925	Seattle, Wash.
12	226725		Ol. w.	DUNCAN BRUCE	357	185	133.6	35.1	6.0	1927	Charleston, W. Va.
13	209691		Ga. s.	Dundas	12	10	33.0	11.5	4.6	1912	Seattle, Wash.
14	229555		Ol. s.	Dundee	14	7	39.4	11.4	5.7	1930	Newport Beach, Calif.
15	229579		Ga. s.	Dunlin	14	9	37.4	10.6	5.9	1920	Seattle, Wash.
16	223193		Ga. s.	Ducrete No. 1	9	6	35.0	10.4	4.6	1916	Los Angeles, Calif.
17	206722		Ga. s.	Dupont	40	27	52.6	16.0	7.2	1911	Manitowoc, Wash.
18	212401		Ga. s.	Duskidora	10	10	33.0	13.1	3.7	1914	Babylon, N. Y.
19	225704		Ga. s.	Dutch H.	8	7	25.7	8.3	2.3	1926	Newport, Ark.
20	208453		Ga. s.	Dux	7	6	34.2	11.7	2.8	1910	Patchogue, N. Y.
21	227108		Ol. s.	Dynamo	66	45	63.3	18.2	8.8	1927	Tottenville, N. Y.
22	214032		Ga. s.	Dynamite Kid IV	7	5	32.3	9.2	4.1	1916	Seattle, Wash.
23	216396		Ga. s.	Dynamite Kid V	9	7	36.5	8.9	4.4	1918	Glendale, Wash.
24	225072		Ol. s.	E-C	18	9	46.4	13.1	4.6	1925	Mystic, Conn.
25	201169		Ga. s.	E. D. M.	10	7	33.3	10.1	3.6	1904	Seattle, Wash.
26	224775		Ga. s.	E. I. B.	21	16	39.9	12.1	5.8	1925	Dewatto, Wash.
27	213540		Ga. s.	E. J. N.	24	16	42.0	14.0	5.0	1915	Kasaan, Alaska.
28	224885		Ga. s.	E. L.	8	5	36.2	11.0	2.7	1924	Chauvin, La.
29	226091		Ga. s.	E. S. D.	25	16	57.5	17.0	2.2	1926	Cut Off, La.
30	212415		Ol. s.	E. Antoni	49	16	69.5	19.4	7.0	1914	Sausalito, Calif.
31	136105		Ga. s.	E. Glennan	8	7	40.8	12.9	2.9	1889	Biloxi, Miss.
32	214682		Ga. s.	E. Nielson	18	15	42.8	11.6	5.7	1917	Seattle, Wash.
33	136918		Ol. s.	E. E. Moore	22	15	62.4	17.0	5.1	1901	Oriole, Md.
34	135926		Ga. s.	E. E. Smith	6	5	28.0	11.6	3.2	1886	Patchogue, N. Y.
35	8452		Ga. s.	E. F. Mead	40	35	62.0	21.8	4.7	1868	Nyack, N. Y.
36	211355		Ga. s.	E. F. Travers	32	20	71.0	15.3	4.1	1913	Fishing Creek, Md.
37	209136		Ga. s.	E. J. Parks	7	6	47.8	11.0	3.2	1902	Rappahannock, Va.
38	224475		Ol. s.	E. L. McLallen, jr.	58	58	65.1	16.0	4.2	1925	Memphis, Tenn.
39	215797		Ga. s.	E. L. Smith	64	46	63.7	18.6	6.1	1917	Taft, Ore.
40	136146		Ga. s.	E. P. Dickson	17	9	48.5	11.7	4.4	1888	Laconia, N. H.
41	135539		Ga. s.	E. P. Evans	35	31	62.5	20.2	5.6	1881	Pungoteague, Va.
42	215599		Ga. s.	E. R. Clarke	27	15	53.0	15.9	4.8	1917	Perrin, Va.
43	136758		Ga. s.	E. R. Daniels	26	17	56.0	22.0	4.7	1899	Roanoke Island, N. C.
44	218023		Ga. s.	E. S. Conway	27	12	52.8	14.9	5.5	1919	Chicago, Ill.
45	136745		Ol. s.	E. S. Dickerson	52	12	69.3	21.3	5.6	1883	Bay Shore, N. Y.
46	223110		Ga. s.	E. S. Lucido	16	11	47.5	12.8	4.8	1918	San Diego, Calif.
47	221269	MOSQ	Ol. s.	E. T. BEDFORD	9, 663	5, 978	499.2	68.1	30.5	1921	Kearny, N. J.
48	218319		Ol. s.	E. T. Somers	64	34	76.8	20.3	6.4	1919	Whitehaven, Md.
49	222259		Ga. s.	E. U. Curtis	9	6	33.1	8.3	4.6	1922	Boston, Mass.
50	224341		Ga. s.	E. W. Fowler	59	53	74.2	20.6	9.1	1924	Pensacola, Fla.
51	135606		Ga. s.	E. James Tull	19	12	55.0	16.6	4.7	1882	Pocomoke City, Md.
52	216453		Ol. s.	E. Warren Edwards	214	103	125.2	21.0	10.2	1918	Milford, Del.
53	136588		Ga. s.	Eagle	9	8	35.0	10.6	3.3	1896	Patchogue, N. Y.
54	136857		Ga. s.	Eagle	14	10	48.9	10.4	3.5	1900	Warrenton, Ore.
55	200010		Ga. s.	Eagle	12	9	46.6	8.5	4.0	1903	Marshfield, Ore.
56	202456		Ol. s.	Eagle	10	10	38.6	10.2	3.0	1905	East San Pedro, Calif.
57	204589		Ga. s.	Eagle	14	13	43.6	11.5	6.0	1907	Manitowoc, Wis.
58	204696		Ga. s.	Eagle	52	22	74.7	22.3	4.2	1907	San Francisco, Calif.
59	205307		Ga. s.	Eagle	20	12	44.0	16.0	6.0	1908	East Machias, Me.
60	205839		Ga. s.	Eagle	9	8	29.0	9.6	3.4	1906	Marinette, Wis.
61	206879		Ga. s.	Eagle	7	6	33.8	9.8	3.1	1911	Fish Egg Island, Alaska.
62	212037		Ga. s.	Eagle	28	19	48.2	14.6	6.4	1914	Tacoma, Wash.
63	214063		Ga. s.	Eagle	10	8	40.2	11.4	5.6	1912	Biddeford, Me.
64	215040		Ga. s.	Eagle	34	27	53.4	14.5	6.6	1917	Tacoma, Wash.
65	216654		Ga. s.	Eagle	9	6	34.7	12.0	4.1	1904	Bayonne, N. J.
66	219169		Ga. s.	Eagle	9	7	34.2	11.4	3.6	1919	Sitka, Alaska.
67	221362		Ga. s.	Eagle	10	7	38.6	12.2	3.8	1921	Colgate, Md.
68	223388		Ol. s.	Eagle	82	67	78.3	18.6	8.3	1923	Seattle, Wash.
69	223924		Ga. s.	Eagle	12	9	38.0	11.9	4.3	1924	Dorchester, N. J.

1 Formerly ga. s. Sea Gem.

1 Formerly ol. s. The Stout.

Line No.	Serv-ice	Crew	Horse-power	Name of owner	Home port	Address of owner
1	Pas.	1	50	Earl E. Bailey	Marquette, Mich.	Drummond, Mich.
2	Frt.	1	20	Pennsylvania Petroleum Products Co. (R. I.)	Providence, R. I.	312 Broad Street.
3	Frt.	2	b 40	Walter F. Wilhelm	Milwaukee, Wis.	Oconto, Wis.
4	Fsh.	5	40	Bob Peratovich	Juneau, Alaska	Klawack, Alaska.
5	Fsh.	2	20	W. R. Calderwood	Seattle, Wash.	1317 Seventh Avenue.
6	Frt.	2	15	William P. Rutter	Philadelphia, Pa.	West Creek, N. J.
7	Pas.	2	25	City of New York	New York, N. Y.	Municipal Building.
8	Pas.	1	60	C. W. Hunter Co. (Del.)	Memphis, Tenn.	177 South Front Street.
9	Pas.	1	30	Joel Vail	Evansville, Ind.	Mt. Vernon, Ind.
10	Frt.	2	48	Seaport Navigation Co. (Me.)	Eastport, Me.	Millikens Wharf.
11	Fsh.	6	75	Pioneer Packing Co. (Wash.)	Seattle, Wash.	Exchange Building.
12	Tow.	13	b 720	American Barge Line Co. (Del.)	Louisville, Ky.	122 South Fifth Street.
13	Fsh.	1	12	Oscar Williams	Juneau, Alaska	Hoonah, Alaska.
14	Pas.	2	38	J. B. McNally	Los Angeles, Calif.	Balboa, Calif.
15	Msc.	1	30	George Broom	Seattle, Wash.	Pier 8.
16	Tow.	4	30	Pan Pacific Piling and Construction Co. (Calif.)	Los Angeles, Calif.	Title Insurance Building.
17	Frt.	2	30	E. I. du Pont de Nemours & Co. (N. J.)	Seattle, Wash.	Hogo Building.
18	Pas.	1	12	Ernest Arnold	New York, N. Y.	Babylon, N. Y.
19	Tow.	1	40	D. S. Parker	Memphis, Tenn.	St. Charles, Ark.
20	Fsh.	1	12	Daniel J. Warner	New York, N. Y.	Hampton Bays, N. Y.
21	Tow.	3	240	George C. Brown	do.	Foot Amboy Road, Totten-ville, N. Y.
22	Fsh.	1	12	T. A. Nutbeam	Seward, Alaska	Seldovia, Alaska.
23	Tow.	1	35	Port Gardner Log Patrol (Wash.)	Seattle, Wash.	Wisconsin Building, Everett, Wash.
24	Fsh.	2	30	James H. Beebe	New York, N. Y.	West Sayville, N. Y.
25	Pas.	1	20	F. L. Goddard	Sitka, Alaska	
26	Fsh.	6	22	Carl Rubinsteln	Seattle, Wash.	2740 Montlake Avenue.
27	Fsh.	1	32	M. C. Noyes	Ketchikan, Alaska	
28	Fsh.	2	18	Julien B. Charpentier	New Orleans, La.	Cut Off, La.
29	Fsh.	4	20	Delaware Louisiana Fur Trapping Co. (Del.)	do.	Audubon Building.
30	Fsh.	3	165	E. Antoni Steamship Corporation (Calif.)	San Francisco, Calif.	Foot Leavenworth Street.
31	Fsh.	2	20	George D. Sprinkle	Mobile, Ala.	352 South Dearborne Street.
32	Fsh.	4	30	John Kayser	Ketchikan, Alaska	
33	Frt.	2	40	Noah A. Miles	Cape Charles, Va.	Sanford, Va.
34	Fsh.	1	10	Newton Homan	New York, N. Y.	Riverhead, N. Y.
35	Frt.	2	35	James A. Ryan	Perth Amboy, N. J.	Seabright, N. J.
36	Frt.	3	40	William H. Cox	Crisfield, Md.	Nanticoke, Md.
37	Frt.	2	24	Chas. A. Lockerman	do.	Route 1.
38	Tow	2	100	Nickey Bros. (Tenn.)	Memphis, Tenn.	Binghampton, Tenn.
39	Frt	2	100	Columbia Navigation Co. (Oreg.)	Astoria, Oreg.	Care Astoria Flouring Mills.
40	Frt.	2	60	Whitcomb Haynes & Whitney (Me.)	Bar Harbor, Me.	Ellsworth Falls, Me.
41	Oys.	6	50	Norman L. Jeffries	Philadelphia, Pa.	Port Norris, N. J.
42	Fsh.	4	45	South Fish Co. (Fla.)	Tampa, Fla.	Fort Meyers, Fla.
43	Pas.	3	60	E. R. Daniels	Elizabeth City, N. C.	Wanchese, N. C.
44	Tow.	3	100	Joy Morton	Chicago, Ill.	80 East Jackson Boulevard.
45	Fsh.	1	50	Josephine L. Adams	New York, N. Y.	Freeport, N. Y.
46	Fsh.	1	40	E. S. Lucido	San Francisco, Calif.	Monterey, Calif.
47	Tnk.	39	b 3,000	Standard Shipping Co. (Del.)	Wilmington, Del.	7 West Tenth Street.
48	Pas.	4	60	Winter Harbor Transportation Co.	Bar Harbor, Me.	Winter Harbor, Me.
49	Pol.	1	47	City of Boston (Mass.)	Boston, Mass.	City Hall.
50	Fsh.	9	48	E. E. Saunders & Co. (Fla.)	Pensacola, Fla.	Palafox Street Wharf.
51	Frt.	2	9	Albert H. Bemke	Annapolis, Md.	Eastport, Md.
52	Fsh.	8	300	Edwards Co. (Va.)	Reedville, Va.	
53	Fsh.	3	22	J. & J. W. Elsworth Co. (N. J.)	New York, N. Y.	Fulton Fish Market
54	Fsh.	8	35	Northern Products Corporation (Wash.)	Cordova, Alaska	
55	Tow.	1	30	Cecil T. Holland	Marshfield, Oreg.	Empire, Oreg.
56	Fsh.	1	30	Howard G. Longaker	Los Angeles, Calif.	102 West Bay Avenue, New- port Beach, Calif.
57	Pas.	2	30	John Bruszer	Chicago, Ill.	3360 East Ninety-first Street.
58	Fsh.	3	120	Alaska Packers Association (Calif.)	San Francisco, Calif.	111 California Street.
59	Frt.	2	18	North Lubec Manufacturing & Canning Co. (Me.)	Eastport, Me.	North Lubec, Me.
60	Fsh.	3	9	Andrew Andersen	Milwaukee, Wis.	Marinette, Wis.
61	Fsh.	1	16	Ernest Johnson	Wrangell, Alaska	Klawack, Alaska.
62	Fsh.	7	30	Alaska Pacific Salmon Corporation (Del.)	Ketchikan, Alaska	
63	Frt.	1	27	Amable Hubert	Portland, Me.	Biddeford, Me.
64	Fsh.	7	40	Frank Lloyd	Ketchikan, Alaska	
65	Fsh.	2	36	Joseph Albrecht	New York, N. Y.	1136 Broad Street, Newark, N. J.
66	Fsh.	2	12	Ray James	Sitka, Alaska	
67	Frt.	2	16	A. T. Howeth	Cambridge, Md.	Oxford, Md.
68	Fsh.	15	135	Jacob H. Eagdal	Seattle, Wash.	7019 Twenty-second Avenue NW.
69	Pas.	1	40	Howard N. Clark	Philadelphia, Pa.	Port Norris, N. J.

* Formerly ga. s. M. K. No. 3.

Line No.	Official No.	Signal letters	Rig	Name of vessel	Tonnage		Register dimensions			When built	Where built
					Gross	Net	Length	Breadth	Depth		
							Feet	Feet	Feet		
1	224015		Ga. s.	Eagle	8	5	30.8	11.1	3.3	1924	Hoonah, Alaska
2	224094		Ga. s.	Eagle	15	13	49.0	14.6	3.8	1924	Erie, Pa.
3	225389		Ga. s.	Eagle	77	26	105.1	14.5	8.2	1917	Mare Island, Calif.
4	225382		Ga. s.	Eagle	12	8	37.1	10.5	4.0	1926	Seattle, Wash.
5	225475		Ga. s.	Eagle	9	6	32.0	10.7	4.5	1926	Bridesburg, Pa.
6	226568		Ga. s.	Eagle	8	7	28.9	8.7	3.6	1927	Bayfield, Wis.
7	226941		Ol. w.	Eagle	28	17	59.5	13.8	2.7	1927	Calhoun, Ky.
8	227869		Ol. w.	Eagle	74	74	64.8	30.0	3.9	1928	Paducah, Ky.
9	207411		Ga. s.	Eagle No. 2	14	9	49.3	12.2	4.7	1910	Long Branch, Wash.
10	136607		Ga. s.	Eagle Bird	14	9	41.6	14.3	3.5	1896	Mount Pleasant, S. C.
11	216673		Ga. s.	Eagle March	13	11	32.0	12.1	3.2	1918	Hoonah, Alaska
12	136798		Ga. s.	Eaglet	13	12	38.1	15.0	4.2	1900	New Haven, Conn.
13	136581		Ga. s.	Earl	6	6	38.9	13.1	2.8	1896	Hudson, Md.
14	203553		Ga. s.	Earl	7	6	41.8	14.0	3.0	1906	Deep Creek, Va.
15	207157		Ga. s.	Earl A	5	5	34.0	9.5	3.6	1908	Manitowoc, Wis.
16	222121		Ga. s.	Earl I	10	8	30.1	12.0	3.7	1915	Marcus Hook, Pa.
17	228459		Ga. s.	Earl J	9	7	37.1	11.4	4.3	1929	Newport, N. J.
18	208182		Ga. s.	Earl K	8	5	36.7	10.5	3.6	1903	San Francisco, Calif.
19	217010		Ga. s.	Earl M	10	8	36.0	12.3	3.0	1918	Douglas, Alaska
20	136946		Ga. s.	Earle	14	9	41.2	15.7	3.6	1901	Tottenville, N. Y.
21	221428		Ol. s.	Earle	10	6	38.8	9.1	4.0	1902	Bremerton, Wash.
22	224359		Ga. s.	Early Bird	8	6	34.9	11.1	2.4	1924	Golden Meadow, La.
23	207743		Ga. s.	Early Rose	7	5	41.0	11.5	3.0	1909	Montegut, La.
24	145040		Ol. s.	East Bay No. 7	29	20	58.0	16.0	6.0	1874	San Francisco, Calif.
25	212507		Ga. s.	East End	7	6	31.0	9.8	4.1	1914	Bliddeford, Me.
26	225288		Ga. s.	East Hampton	24	16	56.4	15.7	4.4	1925	Laban, Va.
27	216802	LMQC	Ol. s.	EAST INDIAN	8,159	5,160	445.0	58.0	29.0	1918	Uruga, Japan
28	135719		Ga. s.	East Lynne	24	20	52.0	18.3	5.2	1883	Dorchester Co., Md.
29	214911		Ga. s.	Easter	36	28	60.7	15.3	6.5	1917	Seattle, Wash.
30	229752		Ga. s.	Easter	14	11	43.4	12.0	3.8	1930	Little Creek, Del.
31	228795		Ol. s.	Eastern	33	22	50.2	14.5	6.9	1929	Seattle, Wash.
32	136373		Ga. s.	Eastern Belle	7	7	34.5	10.5	5.4	1893	Deer Isle, Me.
33	225435		Ol. s.	Eastern Star	82	66	77.5	22.3	6.0	1926	Jacksonville, Fla.
34	229853	MHWD	Ol. s.	EASTERN SUN	9,089	5,562	490.8	66.0	36.8	1930	Chester, Pa.
35	136007		Ga. s.	Eastport	7	7	31.2	13.3	3.5	1886	Eastport, N. Y.
36	222870		Ga. w.	Eastwood	21	21	61.9	14.0	3.3	1923	Grayville, Ill.
37	214511		Ga. s.	Easy	12	7	37.0	11.4	3.1	1916	Cut Off, La.
38	224074		Ga. s.	Easy Rock	7	5	33.3	10.0	2.5	1922	Dulac, La.
39	203325		Ga. s.	Easy Times	10	9	40.1	13.8	3.5	1902	New York, N. Y.
40	211363		Ga. s.	Eau Claire	10	7	34.0	8.4	3.0	1909	Seattle, Wash.
41	229195	MHPN	Ol. s.	EBB	259	115	122.4	24.1	11.5	1929	Bath, Me.
42	220142		Ga. s.	Eben	8	6	32.4	9.8	4.5	1920	Aberdeen, Wash.
43	206197		Ga. s.	Eben A. Thatcher	24	17	51.9	15.4	4.5	1909	Chelsea, Mass.
44	213045		Ga. s.	Ebenzer	11	10	35.6	14.6	4.6	1915	Patchogue, N. Y.
45	135912		Ga. s.	Echo	6	6	26.7	12.6	2.6	1880	Guilford, Conn.
46	136289		Ga. s.	Echo	19	18	40.0	16.0	4.0	1866	St. Johns, New Brunswick.
47	201336		Ga. s.	Echo	15	5	47.5	10.9	3.6	1904	Fogartyville, Fla.
48	207542		Ga. s.	Echo	15	11	58.2	12.3	3.5	1910	Portland, Oreg.
49	213788		Ga. s.	Echo	6	6	25.0	7.8	2.7	1915	Oconto, Wis.
50	218678		Ga. s.	Echo	12	10	50.0	10.2	3.8	Unknown	Unknown
51	222201		Ga. s.	Echo	19	15	41.0	12.5	5.0	1922	Eastsound, Wash.
52	202227		Ga. s.	Eclipse	11	10	32.4	9.0	3.4	1905	Two Rivers, Wis.
53	204751		Ga. s.	Eclipse	13	11	36.5	12.0	2.8	1907	Long Mott, Tex.
54	206904		Ga. s.	Eclipse	17	6	46.8	13.9	5.8	1909	East Machias, Me.
55	208424		Ga. s.	Eclipse	36	24	54.0	15.7	5.2	1911	Anacortes, Wash.
56	208771		Ga. s.	Eclipse	9	8	27.5	10.5	3.5	1900	Bay City, Mich.
57	211685		Ga. w.	Eclipse	13	11	63.1	16.9	2.2	1913	Parkersburg, W. Va.
58	226744		Ol. s.	Eclipse	65	44	67.3	17.0	8.2	1927	Seattle, Wash.
59	229837		Ga. s.	Eclipse	8	5	30.7	9.3	4.4	1930	Charlevoix, Mich.
60	222758		Ga. s.	Eda	11	7	39.8	12.2	4.9	1923	Noank, Conn.
61	222923		Ga. s.	Edco	9	8	34.5	9.0	4.8	1923	Bellingham, Wash.
62	136935		Ga. s.	Edco	12	11	46.6	10.5	2.9	1901	St. Joseph, Mich.
63	223716		Ga. s.	Eddie F	10	7	34.8	11.0	4.7	1924	Fairhaven, Mass.
64	226388		Ol. s.	Eddie and Lulu M	22	15	50.7	13.4	5.6	1927	Winthrop, Mass.
65	229644		Ol. s.	Edgar C	72	49	68.2	17.4	9.0	1930	Seattle, Wash.
66	213120		Ga. s.	Edgar E	45	29	55.6	21.8	5.6	1915	Dorchester, N. J.
67	135126		Ga. s.	Edgar Bernard	16	14	41.5	15.7	4.3	1875	Glenwood, N. Y.
68	227163		Ga. s.	Edgar Brown, Jr	54	21	61.4	17.2	9.0	1927	Orange, Tex.
69	216966		Ga. s.	Edgar Hurst	22	15	57.2	12.0	4.6	1918	West Norfolk, Va.

1 Formerly U. S. Navy subchaser 277.

2 Formerly ol. s. Transat.

Motor Vessels

291

Line No.	Service	Crew	Horse-power	Name of owner	Home port	Address of owner
1	Fsh.	1	10	Andrew Johnson	Juneau, Alaska	Hoonah, Alaska.
2	Fsh.	4	60	John C. Tabb, sr.	Erie, Pa.	455 West Front Street.
3	Fsh.	1	6640	Simon Hansen	Los Angeles, Calif.	417 Beacon Street, San Pedro, Calif.
4	Fsh.	2	16	Lorentz Lorentzen	Seattle, Wash.	Port Madison, Wash.
5	Pas.	1	45	George Weimert, jr.	Philadelphia, Pa.	Atlantic City, N. J.
6	Fsh.	1	15	Uldrick Frostman	Duluth, Minn.	Washburn, Wis.
7	Tow.	2	80	White Star Barging Co. (W. Va.)	Pittsburgh, Pa.	Charleston, W. Va.
8	Fer.	2	75	Robert V. Miller	Evansville, Ind.	Rockport, Ind.
9	Pas.	1	20	Glen H. Elder	Tacoma, Wash.	Stellacoom, Wash.
10	Frt.	2	16	Edward Tiencken	Charleston, S. C.	Mount Pleasant, E. O.
11	Fsh.	2	16	Johnnie Jackson	Juneau, Alaska	Keke, Alaska.
12	Frt.	1	24	John Hiser	Bridgeport, Conn.	149 De Forest Avenue.
13	Frt.	1	28	T. D. McGinnis	Reedville, Va.	Ottoman, Va.
14	Msc.	2	10	Walter R. Pander	Jacksonville, Fla.	Foot Stonewall Street.
15	Tow.	2	24	Edward E. Gillen Co. (Wis.)	Milwaukee, Wis.	288 East Water Street.
16	Fsh.	2	18	Peter Jaquett	Philadelphia, Pa.	Port Norris, N. J.
17	Pas.	1	35	Charles Johnson	do.	Newport, N. J.
18	Fsh.	1	30	Young Yow	San Francisco, Calif.	736 Sacramento Street.
19	Msc.	1	16	Alaska Treasure Mines (Wash.)	Juneau, Alaska	Douglas, Alaska.
20	Oys.	3	30	Andrew Radel Oyster Co. (Conn.)	Bridgeport, Conn.	South Norwalk, Conn.
21	Fsh.	2	28	Lewis H. Larson	Seattle, Wash.	R. F. D. No. 2, Everett, Wash.
22	Fsh.	2	18	Onezime Callais	New Orleans, La.	Golden Meadow, La.
23	Oys.	2	10	Clairborne Pierce	do.	Cut Off, La.
24	Tow.	1	180	Crowley Launch and Tugboat Co. (Calif.)	San Francisco, Calif.	Pier 14.
25	Pas.	1	24	Joseph Trott	Portland, Me.	Peaks Island, Me.
26	Fsh.	6	50	F. M. Hudgins	Newport News, Va.	R. F. D. 3, Hampton, Va.
27	Frt.	30	65,000	Ford Motor Co. (Del.)	Detroit, Mich.	Highland Park, Mich.
28	Oys.	2	36	Howard Gambrell	Philadelphia	Leesburg, N. J.
29	Fsh.	5	50	Pacific American Fisheries (Me.)	Seattle, Wash.	Bellingham, Wash.
30	Fsh.	1	40	John R. Davis	Wilmington, Del.	Little Creek, Del.
31	Fsh.	5	50	Ingvald Gjelseth	Sitka, Alaska	Seattle, Wash.
32	Frt.	1	6	Eugene H. Cook	Belfast, Me.	3 Durham Street.
33	Frt.	3	90	Merrill Barge Co. (Fla.)	Miami, Fla.	Box 1402.
34	Tnk.	38	2,800	Motor Tankship Corporation (Del.)	Philadelphia, Pa.	1608 Walnut Street.
35	Pas.	1	14	John T. McMahon	New York, N. Y.	New Suffolk, N. Y.
36	Pas.	1	60	R. H. Eastwood	St. Louis, Mo.	Grayville, Ill.
37	Oys.	2	6	Mate Stipe Bakalich	New Orleans, La.	210 South Solomon Street.
38	Fsh.	2	7	Walter Thibodeaux	do.	Houma, La.
39	Msc.	2	30	Joseph O'Connell	New York, N. Y.	2431 Webster Avenue.
40	Tow.	1	75	Delta V. Smyth	Seattle, Wash.	819 Midway Street. Olympia, Wash.
41	Cod.	19	6500	Bay State Fishing Co. (Mass.)	Boston, Mass.	30 Fish Pier, South.
42	Fsh.	2	12	R. A. Jackson	Sitka, Alaska	Main Street.
43	Wat	1	42	Henry Stevenson	Vineyard Haven, Mass.	
44	Cod	2	20	Leendert Lamens	New York, N. Y.	West Sayville, N. Y.
45	Frt.	1	12	Joseph Hardy	do.	Greenport, N. Y.
46	Frt.	2	32	F. E. Pike	Eastport, Me.	Lubec, Me.
47	Tow.	2	60	Tampa Sand & Shell Co. (Fla.)	Tampa, Fla.	Corner Scott and Lozano Streets.
48	Tow.	1	100	Shaver Transportation Co. (Oreg.)	Portland, Oreg.	Foot of Fessenden Street.
49	Fsh.	2	10	Gunder Gundersen	Milwaukee, Wis.	St. Marinette, Wis.
50	Fsh.	1	25	Catherine O. Usina	St. Augustine, Fla.	Box 301.
51	Fsh.	1	20	Isaac Isaacson	Ketchikan, Alaska	Care Deputy Collector of Customs.
52	Msc.	1	36	Calumet Shipyard & Dry Dock Co. (Ill.)	Chicago, Ill.	9367 Harbor Avenue.
53	Fsh.	2	25	E. E. Nelson	Galveston, Tex.	Seadrift, Tex.
54	Frt.	2	30	Seacoast Canning Co. (Me.)	Eastport, Me.	Water Street, Lubec, Me.
55	Fsh.	2	80	Alaska Packers Association (Calif.)	San Francisco, Calif.	111 California Street.
56	Fsh.	1	16	John Bauer	Grand Haven, Mich.	Omena, Mich.
57	Tow.	2	25	C. C. Stone	Pittsburgh, Pa.	Point Pleasant, W. Va.
58	Fsh.	10	135	A. M. Samuelsen	Ketchikan, Alaska	1529 Tenth Avenue, West Seattle, Wash.
59	Fsh.	3	90	Harold G. McCann	Grand Haven, Mich.	Charlevoix, Mich.
60	Fsh.	2	50	Edward G. Kost	Bridgeport, Conn.	Canaan Road, Stratford, Conn.
61	Frt.	1	70	Bellingham Canning Co. (Wash.)	Seattle, Wash.	South Bellingham, Wash.
62	Frt.	2	15	Wm. P. Ramond	New Orleans, La.	Louis, Miss.
63	Fsh.	2	40	Ernest S. Fougere	Newport, R. I.	108 Second Street.
64	Cod.	5	60	Charles Marino	Boston, Mass.	21 Moon Street.
65	Fsh.	9	135	Storfold & Grondahl Packing Co. (Wash.)	Ketchikan, Alaska	Washington Bay, Alaska.
66	Oys.	5	50	George N. Terry	Philadelphia, Pa.	Millville, N. J.
67	Oys.	2	20	Joseph Heerlein	New York, N. Y.	35 Varick Avenue (B).
68	Tow.	2	240	Higham Towing Co.	Port Arthur, Tex.	Orange, Tex.
69	Msc.	3	80	John Olson	Jacksonville, Fla.	2216 Perry Street.

† Formerly Japanese st. s. Beikoku Maru.

‡ Formerly British schooner Linnet.

Line No.	Official No.	Signal letters	Rig	Name of vessel	Tonnage		Register dimensions			When built	Where built
					Gross	Net	Length	Breadth	Depth		
1	126596		Ol. s.	¹ <i>Edgar D. Williams</i>	208	171	123.4	24.0	8.0	1889	Wilmington, Del.
2	211981		Ga. w.	Edgefield	17	13	59.1	17.8	1.1	1914	Nashville, Tenn.
3	216062		Ga. s.	Edle	10	6	33.3	9.2	5.1	1918	Seattle, Wash.
4	217807		Ga. s.	Edison	10	7	35.0	10.5	4.2	1914	Port Lavaca, Tex.
5	105829		Ga. s.	² Edith	20	13	55.2	15.6	3.3	1878	Rockaway, N. Y.
6	150201		Ga. s.	³ Edith	13	9	37.2	13.7	4.2	1880	New London, Conn.
7	201269		Ga. w.	Edith	16	8	55.0	14.5	2.5	1904	New Orleans, La.
8	210235		Ol. s.	Edith	23	15	53.0	18.0	4.2	1912	Morgan City, La.
9	213214		Ga. s.	Edith	5	5	25.1	12.3	3.0	1913	Port Republic, N. J.
10	213367		Ga. s.	Edith	13	12	37.0	11.8	4.4	1911	Philadelphia, Pa.
11	214431		Ga. s.	⁴ Edith	38	26	54.0	21.1	5.3	1916	Fresport, N. Y.
12	223698		Ga. s.	Edith	14	9	59.8	11.4	3.8	1924	Clayton, N. Y.
13	227739		Ol. s.	Edith	10	6	31.9	10.5	3.7	1928	Petersburg, Alaska
14	229591		Ol. s.	Edith	29	14	52.0	16.2	7.2	1930	Brooklyn, N. Y.
15	226552		Ga. s.	Edith II	25	17	64.8	13.2	4.8	1926	Clayton, N. Y.
16	227427		Ga. s.	Edith III	49	40	64.3	13.5	4.8	1928	do.
17	217853		Ga. s.	Edith A	8	7	32.0	10.5	3.0	1919	Hoonah, Alaska
18	226898		Ga. s.	Edith E	8	6	39.8	10.5	2.5	1927	Weatherby, Mo.
19	203865		Ga. w.	Edith H	10	10	64.6	12.3	5.0	1907	Parkersburg, W. Va.
20	210032		Ga. s.	Edith H	11	8	37.6	9.8	4.2	1912	Seattle, Wash.
21	227880		Ga. s.	Edith K	10	8	39.2	12.5	3.4	1905	Manahawkin, N. J.
22	221960		Ga. s.	Edith M	14	11	49.8	14.8	2.3	1922	Port Blakely, Wash.
23	206304		Ga. s.	⁵ Edith M. III	22	15	49.1	15.3	4.5	1909	Croton on Hudson, N. Y.
24	136317		Ga. s.	Edith S	7	6	33.0	13.8	3.8	1892	Patchogue, N. Y.
25	229500		Ga. s.	Edith S	11	5	34.5	11.8	3.3	1930	Brunswick, Ga.
26	136752		Ga. s.	Edith T	25	13	55.3	15.4	6.2	1899	Perry, Me.
27	229189		Ol. s.	Edith and Elinor	134	91	104.5	22.3	10.6	1929	Essex, Mass.
28	208727		Ga. s.	Edith Davison	15	12	46.2	10.5	4.9	1911	Baltimore, Md.
29	226072		Ol. w.	Edith May	43	32	50.0	14.1	4.2	1926	Camden, Ark.
30	136403		Ga. s.	Edith Muir	13	9	54.0	14.8	4.0	1893	St. Peters, Md.
31	204724		Ga. s.	Edith Silveira	88	47	83.0	21.4	10.8	1907	Essex, Mass.
32	220931		Ol. s.	Edith C. Rose	146	70	107.1	25.2	11.5	1920	do.
33	136318		Ga. s.	Edith M. Dryden	9	7	52.5	14.2	3.5	1892	Ortolo, Md.
34	136576		Ga. s.	Editor	6	5	34.4	12.3	3.2	1896	Wax Bayou, La.
35	212186		Ga. s.	Editor	25	17	44.6	14.9	5.6	1914	Olig Harbor, Wash.
36	221602		Ga. p.	Edmond	19	19	60.5	14.3	2.7	1921	Petersburg, Ky.
37	136096		Ga. s.	Edmond Parkins	27	13	58.6	16.0	4.8	1898	Newbern, N. C.
38	135825		Ga. s.	Edna	5	5	27.0	11.4	3.7	1884	Osterville, Mass.
39	136944		Ga. s.	Edna	8	6	39.8	12.3	3.8	1901	Greenback, Va.
40	200500		Ga. s.	Edna	9	9	43.2	12.0	2.4	1903	Smyrna, N. C.
41	201539		Ga. s.	Edna	6	5	32.4	10.5	3.8	1904	Mount Pleasant, S. O.
42	209310		Ga. s.	Edna	11	7	42.8	11.2	5.2	1910	Stockton, Calif.
43	213349		Ga. s.	Edna	15	10	41.5	12.6	4.6	1915	Hoboken, N. J.
44	215090		Ga. s.	Edna	6	5	30.5	8.8	3.6	1914	Peshtigo, Wis.
45	218936		Ga. s.	Edna	7	5	35.7	10.0	2.5	1904	Cut Off, La.
46	223760		Ga. s.	Edna	7	5	32.5	9.3	4.4	1924	Manitowoc, Wis.
47	225634		Ga. s.	Edna	10	8	31.0	12.4	2.7	Unknown	Unknown
48	227380		Ga. s.	Edna	7	6	32.1	11.1	4.0	1928	Belmar, N. J.
49	228221		Ga. s.	Edna	9	5	49.7	9.6	3.3	1929	Irvington, Va.
50	228033		Ga. s.	Edna	11	7	38.1	10.2	4.3	1929	Charlevoix, Mich.
51	201488		Ga. s.	Edna A	9	8	38.2	13.8	3.3	1882	Bay Shore, N. Y.
52	210132		Ol. s.	Edna A	31	21	52.2	14.0	6.1	1912	Knife River, Minn.
53	136107		Ga. s.	Edna B	7	5	31.3	13.2	2.7	1890	Patchogue, N. Y.
54	205564		Ga. s.	Edna C	8	7	30.1	8.5	3.4	1905	Marlquette, Wis.
55	211773		Ga. s.	Edna C	14	9	42.1	11.0	5.7	1913	Marlboro, Me.
56	220060		Ga. s.	Edna E	16	10	44.4	14.0	4.6	1920	Seaford, Del.
57	221230		Ga. s.	Edna K	8	8	39.0	9.2	2.2	1921	Caruthersville, Mo.
58	222572		Ga. s.	Edna L	18	10	47.1	14.1	4.1	1922	Crittenden, Va.
59	224103		Ga. s.	Edna L	11	10	37.8	12.2	4.6	1924	Mystic, Conn.
60	228129		Ga. s.	Edna L	12	8	37.4	11.0	4.8	1928	Orange, Texas
61	209606		Ga. s.	Edna M	12	10	42.0	14.5	4.5	1912	Palatka, Fla.
62	213400		Ga. s.	Edna No. 2	28	19	46.8	13.6	6.4	1915	Bellingham, Wash.
63	136227		Ga. s.	Edna and Alice	33	17	66.3	17.0	4.6	1891	Rock Hall, Md.
64	136177		Ga. s.	Edna and Zadok	10	5	36.0	14.0	3.5	1891	Leesburg, N. J.
65	221569		Ga. s.	Edna Belle	9	8	38.0	10.0	2.4	1921	Caruthersville, Mo.
66	225043		Ol. s.	Edna Fae	39	17	60.8	15.3	7.6	1925	Boothbay Harbor, Me.
67	136249		Ga. s.	Edna May	10	9	46.0	14.5	3.8	1891	Pocomoke City, Md.
68	221341		Ga. s.	Edna May	8	5	42.0	10.2	3.4	1921	Crisfield, Md.
69	229514		Ga. s.	Edna Oliver	18	12	40.9	14.0	4.9	1930	Fernandina, Fla.
70	220451		Ga. s.	Edna Ruth	14	7	43.4	12.9	4.5	1918	Palmer, Va.
71	136883		Ga. s.	Edna Virginia	19	12	63.0	15.0	4.4	1901	Pocomoke, City Md.

¹ Formerly st. s. Compton.² Formerly ga. s. Alexine Davison.³ Formerly ga. s. Pilots Bride.⁴ Formerly ga. s. Olive C. Lester.

Line No.	Service	Crew	Horse-power	Name of owner	Home port	Address of owner
1	Frt.	6	120	George McQuilkin, sr.	Philadelphia, Pa.	Camden, N. J.
2	Fer.	1	10	Davidson County, Tenn.	Nashville, Tenn.	Court House.
3	Fsh.	1	12	W. P. Olsen	Tacoma, Wash.	214 East Twenty-eighth Street.
4	Fsh.	2	40	Stanley E. Smith	Galveston, Tex.	Port Lavaca, Tex.
5	Msc.	2	60	William Dennis	Perth Amboy, N. J.	Port Monmouth, N. J.
6	Frt.	1	45	C. L. Bonner	New York, N. Y.	Montauk, N. Y.
7	Frt.	3	20	Elias B. Fisher	New Orleans, La.	Laftte, La.
8	Tow.	2	65	Compton Creek Transportation Co.	Perth Amboy, N. J.	Keansburg, N. J.
9	Pas.	1	10	Edward L. Holmes	Philadelphia, Pa.	Forked River, N. J.
10	Pas.	2	25	Martin A. Borge	do.	19 Washington Street.
11	Frt.	6	75	Wyle Lighterage Corporation (N. Y.)	New York, N. Y.	Foot of Hamilton Street.
12	Pas.	1	60	Yacht Edith Line	Cape Vincent, N. Y.	Clayton, N. Y.
13	Fsh.	1	30	Carl Nygaard	Petersburg, Alaska	Petersburg, Alaska.
14	Fsh.	3	65	Ole Arent Olsen	New York, N. Y.	Seabright, N. J.
15	Pas.	1	200	Yacht Edith Line (N. Y.)	Cape Vincent, N. Y.	Clayton, N. Y.
16	Pas.	1	176	do.	do.	Do.
17	Frt.	1	7	A. L. Parker	Juneau, Alaska.	Hoonah, Alaska.
18	Tow.	3	40	List & Weatherly Construction Co. (Mo.)	Kansas City, Mo.	Railway Exchange Building.
19	Pas.	1	30	George Barlow	Cincinnati, Ohio.	Powhatan Point, Ohio.
20	Frt.	1	20	H. W. Winningham	Seattle, Wash.	5811 Fifth Avenue NE.
21	Oys.	3	40	George G. Kelly	Philadelphia, Pa.	West Creek, N. J.
22	Fsh.	2	30	Libby, McNeill & Libby (Me.)	Seattle, Wash.	88 Hamlin Street.
23	Tow.	2	65	Geo. W. Rogers Contracting Corporation (N. Y.)	New York, N. Y.	29 Broadway.
24	Msc.	2	24	Theodore Swenson	Perth Amboy, N. J.	Morgan, N. J.
25	Fsh.	2	20	S. M. Snodgrass	Brunswick, Ga.	2229 Davis Street.
26	Frt.	3	25	John V. Sawyer	Jonesport, Me.	
27	Cod.	11	275	Edith L. Theriault	Gloucester, Mass.	229 Essex Avenue.
28	Pas.	2	30	Davison Chemical Co. (Md.)	Baltimore, Md.	Garrett Building.
29	Tow.	3	60	St. Louis & South Western Railway Co.	Memphis, Tenn.	Camden, Ark.
30	Oys.	2	16	Henry K. Clayton	Crisfield, Md.	1110 West Main Street.
31	Fsh.	10	80	Warren Fish Co. (Fla.)	Pensacola, Fla.	Baylen Street Wharf.
32	Cod.	21	120	United Fisheries Co. (Mass.)	Gloucester, Mass.	286 Main Street.
33	Cod.	2	15	Thomas E. Collison	Annapolis, Md.	Mayo, Md.
34	Tow.	1	14	A. B. Knotts	New Orleans, La.	Napoleonville, La.
35	Fsh.	8	40	Doty Fish Co. (Wash.)	Astoria, Ore.	Kalama, Wash.
36	Fer.	2	12	Charles E. Witham	Louisville, Ky.	Petersburg, Ky.
37	Frt.	2	50	J. J. Belvin	Newport News, Va.	Bena, Va.
38	Fsh.	1	10	Charles Swarts	New York, N. Y.	11 South Bay Avenue, Bay Shore, N. Y.
39	Oys.	60	20	John L. Hainey	Cape Charles, Va.	New Church, Va.
40	Frt.	2	16	J. G. Thorne	Norfolk, Va.	West Norfolk, Va.
41	Fsh.	2	18	T. M. Middleton	Charleston, S. C.	Care S. P. Johnson, Green Pond, S. O.
42	Tow.	1	b 40	George V. Freethy	San Francisco, Calif.	Third and Channel Streets.
43	Frt.	3	40	Tietjen & Long Dry Dock Co. (N. J.)	New York, N. Y.	Park Avenue and Seventh Street, Hoboken, N. J.
44	Fsh.	2	20	Albert Johnson	Milwaukee, Wis.	Marquette, Wis.
45	Oys.	3	6	Norbert Chabert	New Orleans, La.	Cut Off, La.
46	Fer.	2	20	Thomas Christenson	Milwaukee, Wis.	Sturgeon Bay, Wis.
47	Pas.	1	35	George Schachtel, jr.	New York, N. Y.	Seaford, N. Y.
48	Fsh.	6	20	J. K. Anderson	Philadelphia, Pa.	Bayhead, N. J.
49	Fsh.	4	12	W. B. Carter	Reedville, Va.	Ditchley, Va.
50	Fsh.	3	90	John H. Cross	Grand Haven, Mich.	Charlevoix, Mich.
51	Pas.	1	16	Theodoro T. Raynor	New York, N. Y.	Centro Moriches, N. Y.
52	Frt.	2	60	Robbins (Ill.)	Grand Haven, Mich.	Charlevoix, Mich.
53	Frt.	1	12	Alec. L. Smith	Bridgeport, Conn.	Stratford, Conn.
54	Fsh.	2	8	Edward Strom	Milwaukee, Wis.	Marquette, Wis.
55	Frt.	2	40	Consolidated Lobster Co. (Mass.)	Bar Harbor, Me.	280 Northern Avenue, Boston, Mass.
56	Frt.	2	24	L. S. Hansford	Newport News, Va.	Seaford, Va.
57	Pas.	1	40	Hemphill Lumber Co. (Mo.)	St. Louis, Mo.	Kennett, Mo.
58	Fsh.	2	45	H. S. Forrest	Newport News, Va.	Jeffs, Va.
59	Fsh.	2	40	Edward Dybing	New London, Conn.	Noank, Conn.
60	Tow.	2	45	J. S. Abercrombie Co. (Tex.)	Houston, Tex.	West Building.
61	Msc.	2	30	James T. De Berry	Miami, Fla.	West Palm Beach, Fla.
62	Fsh.	7	50	Oscar Anderson	Seattle, Wash.	2321 Market Street.
63	Msc.	2	45	William B. Cox	Crisfield, Md.	Nanticoke, Md.
64	Oys.	4	12	James P. Ingersoll	Philadelphia, Pa.	Dividing Creek, N. J.
65	Pas.	1	20	Caruthersville Stave & Heading Co. (Mo.)	St. Louis, Mo.	Caruthersville, Mo.
66	Cod.	9	60	Herman Tysver	Gloucester, Mass.	7 Highland Street.
67	Frt.	2	20	W. B. Carney, Estate of	Norfolk, Va.	Portsmouth, N. H.
68	Frt.	2	20	Fred S. Maddox	Crisfield, Md.	Shelltown, Md.
69	Fsh.	2	40	Manuel Oliver	Brunswick, Ga.	1316 Reynolds Street.
70	Frt.	2	20	J. R. Hudgins	Norfolk, Va.	Sarah, Va.
71	Fsh.	2	40	G. S. Forrest	Newport News, Va.	Messick, Va.

^a Formerly U. S. Navy ga. s. Edith M. III.
^b U. S. Navy ga. s. Edith M. III.

Line No.	Official No.	Signal letters	Rig	Name of vessel	Tonnage		Register dimensions			When built	Where built
					Gross	Net	Length	Breadth	Depth		
1	136843		Ga. s.	Edna D. Lighthelser	33	20	64.9	18.1	5.1	1900	Baltimore, Md.
2	92352		Ga. s.	Edna E. Bateman	30	16	55.2	19.1	5.5	1891	Bridgeton, N. J.
3	136888		Ga. s.	Edna H. Hulse	6	5	27.8	12.6	3.4	1884	Patchogue, N. Y.
4	100377		Ga. s.	Edna M. Jones	10	8	31.0	13.8	3.2	1885	do.
5	229916		Ga. s.	Edrie	8	7	33.0	11.3	2.9	1929	Wrangell, Alaska
6	222026		Ga. s.	Edrie, L.	9	8	32.2	12.1	5.2	1922	Amesbury, Mass.
7	202694		Ga. s.	Edvina	18	12	52.0	17.8	3.1	1905	Crittenden, Va.
8	209715		Ga. s.	Edward	13	10	44.1	15.2	3.4	1911	Patchogue, N. Y.
9	220958		Ga. s.	Edward	9	6	38.2	9.0	4.3	1904	Unknown
10	213199		Ga. s.	Edward C.	6	6	28.4	8.0	3.1	1915	Green Bay, Wis.
11	213198		Ga. s.	Edw. F.	9	8	28.4	9.2	3.3	1915	do.
12	224644		Ga. s.	Edward H.	12	11	45.5	11.5	2.0	1924	Callon, Ark.
13	213017		Ol. s.	Edward J.	28	16	59.0	14.4	5.5	1915	Friendship, Me.
14	206682		Ga. s.	Edward K.	9	8	32.8	9.6	4.2	1909	West De Pere, Wis.
15	227684		Ol. s.	Edward L.	31	21	51.8	13.8	6.0	1928	Benton Harbor, Mich.
16	220905		Ga. s.	Edward M.	18	9	46.4	13.3	4.2	1920	Dare, Va.
17	222802		Ga. s.	Edward R.	10	8	35.6	9.9	3.5	1905	New York, N. Y.
18	206693		Ga. s.	Edward S.	14	12	44.4	16.0	4.8	1908	Charleston, S. C.
19	136574		Ga. s.	Edward and Lesta	11	5	50.2	13.6	3.9	1896	Port Haywood, Va.
20	210820		Ol. s.	Edward Foster	20	13	55.1	18.7	3.4	1912	Pascagoula, Miss.
21	210405		Ga. s.	Edward Mills	10	7	39.4	11.9	3.7	1912	Toledo, Ohio
22	213954		Ol. s.	Edward Schenk	18	11	43.3	12.0	5.0	1916	Tacoma, Wash.
23	136537		Ga. s.	Edward Westerbeke	10	8	35.5	14.1	3.0	1896	Oakdale, N. Y.
24	225798		Ga. s.	Edward A. Young	47	26	58.8	16.3	7.9	1926	Tacoma, Wash.
25	135885		Ga. s.	Edward C. Burton	15	7	40.0	15.0	5.0	1886	Marcus Hook, Pa.
26	135899		Ga. s.	Edward C. Vannaman, jr.	15	9	41.5	16.1	4.2	1886	Mauricetown, N. J.
27	227207	MGRV	El. s.	EDWARD F. FARRINGTON	492	295	123.6	30.1	10.2	1928	Quincy, Mass.
28	206029		Ga. s.	Edward G. Gaskill	36	22	63.0	21.2	5.0	1906	Dorchester, N. J.
29	136431		Ga. s.	Edward H. Smeed	26	25	48.8	16.5	6.2	1894	Noank, Conn.
30	221650		Ga. s.	Edward M. Daly	17	11	49.1	12.4	6.3	1921	Buffalo, N. Y.
31	206478		Ga. s.	Edward R. Gilman	14	14	58.2	14.8	2.5	1909	Morehead City, N. C.
32	222198		Ga. s.	Edwin	34	28	54.4	17.0	6.5	1922	Pocomoke City, Md.
33	222418		Ol. s.	Edwin Chilton	111	76	80.9	20.2	10.7	1919	Charleston, S. C.
34	228369		Ol. s.	Edwin W. Rice	37	25	53.7	16.9	6.2	1929	Fleeton, Va.
35	229832		Ga. s.	Edwina	8	7	32.0	9.2	4.7	1930	Tuckerton, N. J.
36	228097		Ga. w.	Eel	8	8	37.5	14.1	2.0	1917	Charlson, N. Dak.
37	227683		Ga. s.	Eena	8	6	35.4	9.0	4.0	1928	Tacoma, Wash.
38	215012		Ga. s.	Eesco	58	52	77.5	20.2	8.5	1917	Milton, Fla.
39	222150		Ga. s.	Eff	14	10	42.6	9.1	3.6	1922	Mobile, Ala.
40	212337		Ga. s.	Effie	19	14	49.0	12.0	4.7	1914	Bay City, Mich.
41	212288		Ga. s.	Effie E.	13	8	44.9	13.3	3.7	1914	Charleston, S. C.
42	212785		Ga. s.	Effie L.	13	7	37.5	14.5	4.5	1913	Thomaston, Me.
43	227033		Ol. s.	Effie Bernice	22	10	52.3	15.6	4.5	1927	Perrin, Va.
44	206879		Ga. s.	Effie Cox	9	8	41.6	11.5	3.2	1909	Fairmount, Md.
45	136077		Ga. s.	Effie A. Pearl	10	9	39.0	13.9	2.8	1889	Messongo Wharf, Va.
46	222137		Ol. s.	Effort	36	25	59.0	17.5	5.8	1922	Brooklyn, N. Y.
47	223486		Ol. s.	Effort II	49	33	76.1	17.3	7.0	1923	Nyack, N. Y.
48	222930		Ol. s.	Effort III	80	54	104.3	14.9	8.3	1917	Norfolk, Va.
49	211927		Ga. s.	Efn.	196	125	83.6	26.4	7.1	1914	St. Helena, Ore.
50	135891		Ga. s.	Egbert	14	12	30.0	13.2	4.4	1885	Buzzard Bay, Mass.
51	228678		Ga. s.	Egersund	10	8	28.0	10.0	3.5	1929	Cornucopia, Wis.
52	136439		Ga. s.	Eldolon	14	9	45.0	12.5	5.7	1894	Brooklyn, N. Y.
53	211137		Ga. s.	Eldsvold	22	15	40.7	13.3	5.4	1913	Seattle, Wash.
54	224968		Ga. s.	Eight Bells	17	12	45.9	11.5	4.8	1921	Cambridge, N. J.
55	220563		Ol. s.	Eight Bro's	42	28	59.7	15.8	7.2	1920	Gig Harbor, Wash.
56	224313		Ol. s.	Eight Brothers	105	67	64.0	24.2	6.0	1924	Antloch, Calif.
57	220197		Ga. s.	Elleen	8	8	40.6	9.8	3.0	1923	Greenville, Miss.
58	226350		Ga. w.	Elleen	26	20	63.4	13.2	2.2	1927	Clarington, Ohio
59	228574		Ga. s.	Elnar S.	8	5	30.2	9.4	3.8	1929	Ketchikan, Alaska
60	216523		Ol. s.	Elnar Beyer	104	92	87.1	18.6	8.8	1918	Port Hadlock, Wash.
61	225899		Ga. s.	El Blvo	9	6	36.7	11.3	2.8	1925	Golden Meadow, La.
62	211662		Ga. s.	El Dorado	85	66	60.1	18.1	4.8	1913	Stockton, Calif.
63	224200		Ga. s.	El Firma	8	6	31.3	9.0	4.4	1922	Ellamar, Alaska
64	136596		Ol. s.	El Hurd	39	26	60.3	15.7	6.7	1896	Astoria, Ore.

1 Formerly schooner M. D. and Bella Mulford.

2 Formerly ga. s. Idler.

3 Formerly U. S. Navy ga. s. 1379.

4 Formerly ga. s. Helen and Rhodella.

Line No.	Service	Crew	Horse-power	Name of owner	Home port	Address of owner
1	Frt.	3	42	Mrs. Bertha A. Woodfield	Annapolis, Md.	Shady Side, Md.
2	Oys.	6	38	J. Roberts Bateman	Philadelphia, Pa.	Mauricetown, N. J.
3	Msc.	1	16	Adrain Van Essendelft	New York, N. Y.	West Sayville, N. Y.
4	Fsh.	2	8	Donald McKeeman	do.	16 Archer Street Freeport, N. Y.
5	Fsh.	1	16	George Sumption	Wrangell, Alaska	
6	Fsh.	2	26	Charlie A. Hall	Newport, R. I.	Block Island, R. I.
7	Frt.	2	24	W. E. Bagnell	Norfolk, Va.	Hobson, Va.
8	Msc.	1	43	Nelson D. Warner	New York, N. Y.	Patchogue, N. Y.
9	Tow.	2	40	Robert J. Garlick	Miami, Fla.	1377 Southwest Eighth Street.
10	Fsh.	2	15	Clarence Malchow	Milwaukee, Wis.	Big Saunlico, Wis.
11	Fsh.	2	20	Edward Fowles	do.	Green Bay, Wis.
12	Tow.	1	35	Callon Lumber Co. (Ark.)	Memphis, Tenn.	Callon, Ark.
13	Frt.	3	45	E. Jameson & Sons	Portsmouth, N. H.	Jameson's Wharf, off Water Street.
14	Frt.	1	12	Floyd Chaffee	Marquette, Mich.	Fayette, Mich.
15	Fsh.	3	75	Edward Lutz	Chicago, Ill.	225 East Fifth Street, Michigan City, Ind.
16	Fsh.	1	35	E. M. Lindsay	Newport News, Va.	Dare, Va.
17	Pas.	2	20	August Boger	Philadelphia, Pa.	3160 Cedar Street.
18	Frt.	4	24	Frank McCabe	Charleston, S. C.	114 Rutledge Avenue.
19	Oys.	2	35	J. T. Crockett	Newport News, Va.	Seaford, Va.
20	Fsh.	5	24	Sea Food Co. (Miss.)	Gulfport, Miss.	Biloxi, Miss.
21	Tow.	1	40	Henry B. Moran	Detroit, Mich.	Aigonac, Mich.
22	Tow.	2	100	Tongass Timber Co. (Alaska)	Wrangell, Alaska	
23	Fsh.	2	35	Annie Damgaard	St. Augustine, Fla.	Box 404, New Smyrna, Fla.
24	Tow.	3	120	Capital City Tug Co. (Wash.)	Tacoma, Wash.	Olympia, Wash.
25	Oys.	3	16	Edward Morris	Wilmington, Del.	Bowers, Del.
26	Oys.	4	20	William Leech	Philadelphia, Pa.	Port Norris, N. J.
27	Frt.	16	500	Middlesex Transportation Co. (N. J.)	Perth Amboy, N. J.	Bishop Place, New Brunswick, N. J.
28	Oys.	5	30	Sheppard Campbell	Philadelphia, Pa.	Newport, N. J.
29	Fsh.	4	30	James J. Dwyer	Providence, R. I.	234 Indiana Avenue.
30	Plt.	1	65	City of Buffalo	Buffalo, N. Y.	Police headquarters.
31	Frt.	2	40	New York Ocean Beach Corporation (N. Y.)	New York, N. Y.	412 Seventh Avenue.
32	Fsh.	10	50	John A. Carlson	Philadelphia, Pa.	Wildwood, N. J.
33	Tow.	8	240	Marine Transit Corporation (N. Y.)	New York, N. Y.	17 Battery Place.
34	Frt.	2	45	Augustus Forbush	Crisfield, Md.	46 Maryland Avenue.
35	Pas.	1	40	Edwin R. Lalty	Philadelphia, Pa.	Tuckerton, N. J.
36	Fer.	1	60	David S. Walter	Pembina, N. Dak.	Charlson, N. Dak.
37	Fsh.	2	12	H. D. Hagstrom	Tacoma, Wash.	Pearson, Wash.
38	Fsh.	10	36	E. E. Saunders & Co. (Fla.)	Pensacola, Fla.	Palafox Wharf.
39	Pas.	2	24	John A. Boyd	do.	Valparaiso, Fla.
40	Msc.	2	60	Paul La Point	Marquette, Mich.	Detour, Mich.
41	Frt.	2	25	Stevens Line Co. (S. C.)	Charleston, S. C.	Yonges Island, S. C.
42	Fsh.	5	24	Axel Holmquist	Philadelphia, Pa.	Wildwood, N. J.
43	Frt.	4	45	J. C. Carmine	Newport News, Va.	Messick, Va.
44	Frt.	1	16	Robert H. Jones	Crisfield, Md.	Fairmount, Md.
45	Frt.	2	14	Clarence Magwood	Charleston, S. C.	c/o W. H. Magwood, 2 Doughty Street.
46	Pas.	3	100	Jacob Rickert	New York, N. Y.	8812 One hundred and eighty-first Street, Jamaica, N. Y.
47	Pas.	3	100	Charles G. Freiberg	do.	Brooklyn, N. Y.
48	Pas.	1	240	Henry Leo Wrege	do.	23 Bldwell Avenue, Jersey City, N. J.
49	Frt.	8	160	Babbidge & Holt (Oreg.)	Portland, Oreg.	Couch Street Dock.
50	Pas.	1	38	George H. Cevo	Providence, R. I.	Warren, R. I.
51	Fsh.	3	16	Carl Ludwigson	Duluth, Minn.	Bayfield, Wis.
52	Msc.	8	54	John Schmucker	New York, N. Y.	278 Sixteenth Avenue, Astoria, N. Y.
53	Fsh.	5	27	I. A. Engdal	Seattle, Wash.	Haight Building.
54	Frt.	1	24	John R. Wilson	Cambridge, Md.	215 High Street.
55	Fsh.	8	60	Tomo Mosch	Los Angeles, Calif.	San Pedro, Calif.
56	Frt.	4	75	Frank S. Brown	San Francisco, Calif.	Rio Vista, Calif.
57	Tow.	2	36	Frank Kluttz	Baton Rouge, La.	Greenville, Miss.
58	Fer.	2	22	Sistersville Ferry Co. (W. Va.)	Cincinnati, Ohio	Fly, Ohio.
59	Fsh.	1	20	O. E. Sunde	Ketchikan, Alaska	
60	Fsh.	8	100	Alaska Pacific Fisheries	Wrangell, Alaska	
61	Fsh.	2	15	Victor Theriot	New Orleans, La.	Golden Meadow, La.
62	Frt.	1	35	G. H. Shindo	San Francisco, Calif.	Stockton, Calif.
63	Fsh.	1	16	New England Fish Co. (Me.)	Boston, Mass.	44 Boston Fish Pier.
64	Fsh.	3	60	Andrew Grosvoid	Seward, Alaska	Sand Point, Alaska.

(a U. S. Navy No. 47.
 * Formerly Harbor Tug No. 47.
 (c Ol. s. Genesee.

Motor Vessels

Line No.	Official No.	Signal letters	Rig	Name of vessel	Tonnage		Register dimensions			When built	Where built
					Gross	Net	Length	Breadth	Depth		
							Feet	Feet	Feet		
1	206333		G. s.	El Nido.....	15	12	45.3	11.8	5.2	1909	Seattle, Wash.....
2	223113		G. s.	El Nido.....	12	8	37.2	10.5	5.4	1916	San Francisco, Calif..
3	211744		G. s.	El Paso.....	31	21	57.4	13.0	6.2	1913	Seattle, Wash.....
4	227965		G. s.	El Paso.....	15	9	41.2	13.0	3.8	1928	Golden Meadow, La..
5	136302		Ol. s.	El Paeltn.....	25	12	64.8	12.7	6.1	1892	Boston, Mass.....
6	206036		Ol. s.	El Ritto.....	73	43	89.2	22.0	5.8	1909	New Orleans, La.....
7	210320		G. s.	El Roy.....	21	9	48.7	18.0	3.8	1912	Biloxi, Miss.....
8	224238		G. s.	El Vivo.....	23	10	54.1	14.3	3.7	1924	Lockport, La.....
9	201237		G. s.	Eladio.....	22	17	59.4	12.4	7.5	1902	Astoria, N. Y.....
10	136950		Ol. s.	Elaine.....	14	9	47.5	11.0	5.5	1901	San Francisco, Calif..
11	220267		G. s.	Elaine.....	8	6	34.3	8.8	4.0	1920	Seattle, Wash.....
12	221177		G. s.	Elaine.....	56	29	54.2	20.4	4.9	1921	Rio Vista, Calif.....
13	221085		G. a. w.	Elaine.....	21	13	50.8	11.0	2.2	1921	Hinzel, Ohio.....
14	224018		G. s.	Elayne.....	11	7	37.1	13.0	3.3	1903	Bay Shore, N. Y.....
15	223015		G. s.	Elbee Jay.....	15	13	43.6	12.6	4.0	1923	Bay Head, N. J.....
16	205364		Ol. s.	Elcisco.....	18	8	57.3	12.0	4.3	1907	Vallejo, Calif.....
17	218841		G. s.	Elco.....	7	6	38.2	9.4	2.4	1911	Cut Off, La.....
18	224075		G. s.	Elco.....	12	7	37.4	12.0	2.8	1924	Houma, La.....
19	209094		G. s.	Eldn J.....	14	10	54.7	14.0	3.5	1911	New Orleans, La.....
20	212883		G. s.	Eldena.....	14	9	40.9	12.6	6.3	1914	Sebasco, Me.....
21	227355		G. s.	Eldo.....	10	6	34.4	9.5	4.3	1928	Astoria, Oreg.....
22	136856		G. s.	Eldora.....	8	6	33.7	8.6	2.4	1899	Stamford, Conn.....
23	224442		G. s.	ELDORA Ni.....	89	53	60.5	21.8	8.6	1925	Elizabeth City, N. J..
24	228723		Ol. s.	Eldorado.....	70	47	68.1	17.8	8.6	1927	Tacoma, Wash.....
25	213359		G. s.	Eelaine.....	10	9	30.2	13.2	4.1	1915	Port Republic, N. J..
26	136929		G. s.	Eleanor.....	6	5	37.2	13.0	2.9	1901	Oxford, Md.....
27	205478		G. s.	Eleanor.....	6	5	32.0	11.8	2.8	1908	Patchogue, N. Y.....
28	211758		G. s.	Eleanor.....	63	36	72.2	20.0	9.3	1913	East Hootzbay, Me..
29	218542		G. s.	Eleanor.....	19	15	42.7	11.9	3.4	1919	Houma, La.....
30	218658		G. s.	Eleanor.....	8	5	35.0	10.6	4.8	1919	Amesbury, Mass.....
31	221019		G. s.	Eleanor.....	27	16	60.7	15.9	3.6	1920	Mandarin, Fla.....
32	221752		G. s.	Eleanor.....	7	6	31.8	10.5	3.7	1920	Lavallette, N. J.....
33	223555		Ol. s.	Eleanor.....	12	8	36.5	10.5	5.0	1924	Baltimore, Md.....
34	223898		G. s.	Eleanor.....	8	5	31.2	12.0	5.0	1924	Charlevoix, Mich.....
35	224532		Ol. s.	Eleanor.....	81	67	104.3	15.0	8.1	1917	Hampton, Va.....
36	226120		G. s.	Eleanor.....	9	8	35.1	8.0	3.1	1926	Mound City, Ill.....
37	226533		G. s.	Eleanor.....	20	14	49.5	14.0	5.9	1927	Dolanco, N. J.....
38	226861		Ol. s.	Eleanor.....	28	19	43.1	12.8	5.8	1927	Naubinway, Mich.....
39	203514		G. s.	Eleanor IV.....	32	27	54.6	14.1	6.0	1906	Long Island City, N. Y.....
40	206449		G. s.	Eleanor C.....	13	9	43.1	10.3	4.4	1909	Stockton, Calif.....
41	225071		Ol. s.	Eleanor O.....	19	8	45.7	13.8	5.5	1925	New Castle, Me.....
42	214889		G. s.	Eleanor Louise.....	10	8	35.4	11.1	3.1	1917	Noank, Conn.....
43	217076		Ol. s.	Eleanor May.....	15	8	46.0	14.9	5.1	1917	Friendship, Me.....
44	224991		G. s.	Eleanor May.....	78	9	39.9	11.8	5.2	1924	Manitowoc, Wis.....
45	224772		G. s.	Eleanor McMahn.....	35	22	70.7	14.0	5.2	1925	Slidell, La.....
46	226917		Ol. s.	Eleanor Nickerson.....	143	113	110.8	25.0	11.5	1927	Essex, Mass.....
47	205122		Ol. s.	Eleanor O'Riorden.....	33	22	52.5	17.0	6.6	1908	Chelsea, Mass.....
48	228105		Ol. s.	Eleanor White.....	13	12	41.7	11.9	2.9	1928	Manteo, N. C.....
49	217909		Ol. s.	Eleanor A. Warner.....	41	14	55.3	20.6	6.1	1919	Patchogue, N. Y.....
50	222076		Ol. s.	Eleanor V. Robbins.....	41	21	62.5	21.1	5.4	1923	Dorchester, N. J.....
51	136874		G. s.	Elenora.....	14	10	42.0	11.3	6.9	1901	Bristol, R. I.....
52	209708		G. s.	Elenora.....	24	16	44.0	13.5	5.2	1911	Seattle, Wash.....
53	136042		G. s.	Elenora Russell.....	23	19	60.0	16.7	4.6	1889	Solomons Island, Md..
54	135878		G. s.	Electric.....	50	43	72.6	16.0	5.3	1886	Astoria, Oreg.....
55	212793		Ol. s.	Elector.....	31	21	52.1	14.1	6.2	1914	Tacoma, Wash.....
56	208965		G. s.	Electra.....	13	12	41.8	12.0	4.1	1909	Huntington, N. Y.....
57	226251		Ol. s.	Electra.....	72	49	67.7	18.2	8.2	1927	Seattle, Wash.....
58	202198		Ol. s.	Elena.....	12	8	43.0	14.6	3.5	1905	Pocomoke City, Md..
59	223975		G. s.	Elenora.....	9	6	34.2	9.8	4.2	1924	Lake Linden, Mich.....
60	228457	MHGS	Ol. s.	ELKU.....	335	160	116.5	28.0	14.3	1929	San Francisco, Calif..
61	25939		G. s.	Elf.....	14	12	40.0	12.0	6.1	1877	Brooklyn, N. Y.....
62	136687		G. s.	Elf.....	7	5	27.9	11.5	3.5	1898	Flamingo, Fla.....
63	219160		G. s.	Elf.....	15	11	58.8	16.7	2.8	1919	Rainier, Oreg.....
64	224548		G. s.	Elf.....	10	7	39.7	10.8	4.2	1917	Boston, Mass.....
65	228628		G. s.	Elf.....	14	12	40.0	11.0	4.5		Unknown.....

1 Formerly ga. y. Laura H.
 2 Formerly ga. s. Lively.

3 Formerly U. S. Navy subchaser 220.
 4 Formerly ga. s. Infurco.

Line No.	Service	Crew	Horse-power	Name of owner	Home port	Address of owner
1	Fsh.	1	40	Lislanski Packing Co. (Alaska)	Juneau, Alaska	Care Alaska Herring & Sardine Co., Port Walter, Alaska.
2	Pas.	1	45	Arthur Seabury	San Francisco, Calif.	Oakland, Calif.
3	Fsh.	2	60	Booth Fisheries Co. (Dal.)	Seattle, Wash.	Pier 11-B, foot Wall Street.
4	Fsh.	1	40	Ludwig Doucet	New Orleans, La.	Cut Off, La.
5	Frt.	2	45	Bayshore Sardine Co. (Mo.)	Jonesport, Me.	Addison, Me.
6	Pas.	8	165	El Rito Transportation Co. (La.)	New Orleans, La.	Blenville Wharf.
7	Fsh.	6	20	Louis V. Trochesset	Gulfport, Miss.	Biloxi, Miss.
8	Frt.	3	40	Emile Bouvier	New Orleans, La.	Lockport, La.
9	Pas.	2	30	Village of Saltaire	New York, N. Y.	Saltaire, N. Y.
10	Frt.	1	30	Wm. E. Rideout	San Francisco, Calif.	Pier 10.
11	Tow.	1	24	E. M. Olsen	Tacoma, Wash.	723 North Stadium Way.
12	Frt.	2	60	F. R. Long	San Francisco, Calif.	200 Bush Street.
13	Tow.	1	25	W. D. Greene	Cincinnati, Ohio	Newport, Ohio.
14	Fsh.	2	24	Harrison Watts	New York, N. Y.	Bay Shore, N. Y.
15	Pas.	2	40	Lloyd L. Johnson	Philadelphia, Pa.	Bay Head, N. J.
16	Tow.	1	b 100	Crowley Launch & Tugboat Co. (Calif.)	San Francisco, Calif.	Pier 14.
17	Oys.	3	8	Luke Charpentier	New Orleans, La.	Cut Off, La.
18	Fsh.	2	27	Price Robicheaux	do.	Chauvin, La.
19	Pas.	3	50	Theo. O'Brien	do.	Blenville Wharf.
20	Frt.	2	28	N. F. Trefothen Co. (Mo.)	Portland, Me.	37 Customhouse Wharf.
21	Fsh.	2	16	Louis Holmes	Astoria, Oreg.	580 Kensington Avenue.
22	Frt.	1	20	Julia Mishley	Bridgeport, Conn.	40 East Meadow Street, Stamford, Conn.
23	Frt.	3	60	John A. Owen	Elizabeth City, N. C.	Edenton, N. C.
24	Fsh.	10	150	John Johnson	Ketchikan, Alaska	Box 918.
25	Pas.	1	0	Fred P. Niehterlein	Philadelphia, Pa.	Tuckerton, N. J.
26	Frt.	5	7	Atlantic Co. (Md.)	Baltimore, Md.	Foot Broadway.
27	Frt.	1	12	Frank Rockwell	New York, N. Y.	Patchogue, N. Y.
28	Cod.	14	30	Thomas Brigham	Portland, Me.	Orrs Island, Me.
29	Misc.	3	36	Pellean Lake Oyster and Packing Co. (La.)	New Orleans, La.	Houma, La.
30	Cod.	3	32	Atlantic Coast Fisheries Corporation (N.Y.)	Provincetown, Mass.	16 Exchange Street New York, N. Y.
31	Tow.	2	100	Jacksonville Forwarding Co. (Fla.)	Jacksonville, Fla.	Foot Laura Street.
32	Pas.	1	48	Charles E. Jones	Philadelphia, Pa.	Ship Bottom, N. J.
33	Tow.	2	32	Spedden Ship Building Co.	Baltimore, Md.	Konwood Avenue and Boston Street.
34	Pas.	3	20	William C. Bellinger	Grand Haven, Mich.	Charlevoix, Mich.
35	Fsh.	14	100	Amsterdam Fish Co. (N. Y.)	Albany, N. Y.	309 Guy Park Avenue, Amsterdam, N. Y.
36	Tow.	1	30	Walker Veneer & Lumber Co. (Ill.)	St. Louis, Mo.	Mound City, Ill.
37	Fsh.	1	65	Ellery Thompson	New London, Conn.	265 Crystal Avenue.
38	Fsh.	3	90	William Sellman	Sault Ste. Marie, Mich.	Manistique, Mich.
39	Frt.	2	48	Bertha I. Havens	New London, Conn.	Niantic, Conn.
40	Pas.	1	b 30	Frank E. Thompson, jr.	San Francisco, Calif.	Box 606, Palo Alto, Calif.
41	Fsh.	5	45	Axel Ohlson	New York, N. Y.	1628 Bay Court, Sheepshead Bay (B).
42	Fsh.	3	20	William Luke	do.	Greenport, N. Y.
43	Cod.	5	45	Olaf G. Borgen	Vineyard Haven, Mass.	Nantucket, Mass.
44	Misc.	2	40	Illinois Steel Co. (Ill.)	Chicago, Ill.	208 South La Salle Street.
45	Tow.	4	200	New Basin Canal and Shell Road	New Orleans, La.	823 South Rampart Street.
46	Fsh.	27	230	Arthur L. Parker	Boston, Mass.	18 Fish Pier.
47	Ten.	5	250	Walter H. Gahagan	New York, N. Y.	147 Remsen Street (B).
48	Frt.	2	30	L. M. Daniels	Manteo, N. C.	Blue Point, N. Y.
49	Fsh.	2	75	Charles F. Warner	New York, N. Y.	Port Norris, N. J.
50	Oys.	9	60	Wilbert H. Robbins	Philadelphia, Pa.	60 Monroe Street.
51	Pas.	2	50	Pasqualina Fresolone	Newark, N. J.	7303 Twenty-third Avenue NW.
52	Fsh.	2	36	Steen Pedersen	Seattle, Wash.	South Bellingham, Wash.
53	Oys.	2	40	Charles Fedler	Philadelphia, Pa.	Bellingham, Wash.
54	Fsh.	5	75	Pacific American Fisheries (Me.)	Ketchikan, Alaska	Bay Shore, N. Y.
55	Fsh.	7	60	Sam Bozanich	Seattle, Wash.	1122 North Eighty-fourth Street.
56	Misc.	2	30	Christian Verzyer	New York, N. Y.	1060 Third Street South.
57	Fsh.	10	135	Andrew Olson	Seattle, Wash.	Lake Linden, Mich.
58	Tow.	2	60	Sand Shell & Transportation Co. (Fla.)	Tampa, Fla.	Fort and Merchant Streets.
59	Fsh.	1	15	August Lasanen	Marquette, Mich.	17 Battery Place.
60	Tow.	15	b1, 120	Inter-Island Steam Navigation Co. (Hawaii)	Honolulu, Hawaii	Standard Oil Building.
61	Tow.	3	35	Henry Steers (N. Y.)	New York, N. Y.	Kalama, Wash.
62	Frt.	2	10	Western Maryland Ry. Co. (Md. and Pa.)	Baltimore, Md.	Berkeley, Calif.
63	Pas.	1	40	Ina Reid	Astoria, Oreg.	563 Eagle Avenue.
64	Frt.	1	b 24	Edwin O. Jacobson	San Francisco, Calif.	
65	Pas.	1	75	Frank Linden	New York, N. Y.	

1 Formerly ga. s. Nelta.
 2 Formerly ga. s. Effort.

3 Formerly ga. s. Volante.
 4 Formerly U. S. Navy ga. s. 2800.

Line No.	Official No.	Signal letters	Rlg	Name of vessel	Tonnage		Register dimensions			When built	Where built
					Gross	Net	Length	Breadth	Depth		
					Feet			Feet			
1	210072		Ga. s.	Ellakim Van Pelt	17	12	41.0	14.8	4.3	1912	Stratford, Conn.
2	202958		Ga. s.	Ellnor	7	6	34.0	11.6	3.0	1906	Saoford, N. Y.
3	225747		Ga. s.	Ellnor	18	11	45.4	14.7	4.9	1926	Los Angeles, Calif.
4	225494		Ga. s.	Ellnor and Jean	35	14	62.1	16.4	7.6	1926	Damariscotta, Me.
5	218045		Ga. s.	Ellnor D.	9	8	29.0	9.2	4.6	1919	Anacortes, Wash.
6	223532		Ol. s.	Ellnor May	26	10	49.1	16.1	4.2	1923	Stockton, Ala.
7	216336		Ga. s.	Elsa	18	12	48.8	14.5	4.7	1918	Astoria, Ore.
8	205000		Ol. s.	Eliso	15	10	43.2	15.5	3.8	1908	Patchogue, N. Y.
9	211112		Ga. s.	Elise	13	10	46.0	12.1	3.4	1913	Deep Creek, Va.
10	135705		Ga. s.	Elisha Saxton	8	6	32.3	14.1	3.7	1884	Patchogue, N. Y.
11	228222		Ga. s.	Eliza	12	8	44.0	10.6	4.0	1928	Klawack, Alaska
12	219312		Ga. s.	Eliza L.	8	8	30.5	8.0	3.4	1918	Sawyer, Wis.
13	136088		Ga. s.	Eliza T.	7	6	42.0	13.3	3.0	1902	Justisville, Va.
14	201801		Ga. s.	Eliza Blackwell	21	14	60.0	14.0	6.1	1905	Portsmouth, Va.
15	130855		Ol. s.	Eliza A. Benner	21	14	47.1	10.9	6.7	1900	Waldoboro, Me.
16	8543		Ga. s.	Eliza A. Miller	15	15	37.3	16.8	4.1	1899	Patchogue, N. Y.
17	214407		Ol. s.	Eliza C. Riggs	35	23	63.7	14.3	6.4	1916	Rockport, Mass.
18	136126		Ol. s.	Elizabeth	25	17	58.5	14.0	6.0	1890	San Francisco, Calif.
19	204449		Ga. s.	Elizabeth	9	6	34.0	9.0	3.4	1907	Ludington, Mich.
20	206465		Ga. s.	Elizabeth	10	7	33.4	9.2	3.2	1909	Mukilteo, Wash.
21	207554		Ga. s.	Elizabeth	10	6	40.6	9.4	5.8	1910	New Bern, N. C.
22	211414		Ga. s.	Elizabeth	35	23	75.0	15.0	5.1	1913	Irvington, Va.
23	211799		Ga. s.	Elizabeth	8	6	37.0	11.0	4.0	1913	Paulsboro, N. J.
24	213615		Ga. s.	Elizabeth	10	6	38.9	11.4	3.9	1915	Dare, Va.
25	214767		Ga. s.	Elizabeth	13	10	37.0	12.8	3.9	1917	Anacortes, Wash.
26	215486		Ga. s.	Elizabeth	10	9	39.3	10.8	3.3	1917	Atlantic, N. C.
27	217398		Ga. s.	Elizabeth	14	8	37.3	9.4	4.7	1918	Racine, Wis.
28	218966		Ga. s.	Elizabeth	15	10	48.5	14.1	4.1	1919	Wittman, Md.
29	220111		Ga. s.	Elizabeth	41	28	56.3	15.0	6.8	1920	Tacoma, Wash.
30	221999		Ga. s.	Elizabeth	7	5	38.5	9.4	4.1	1906	Brooklyn, N. Y.
31	222035		Ga. s.	Elizabeth	6	6	33.7	9.7	3.4	1914	Wildwood, N. J.
32	220933		Ga. s.	Elizabeth	10	6	47.5	10.7	2.9	1923	McDaniel, Md.
33	229609		Ol. s.	Elizabeth	42	28	64.0	16.4	6.7	Unknown
34	216078		Ol. s.	Elizabeth A.	34	12	60.0	10.6	7.0	1918	Friendship, Me.
35	216650		Ga. s.	Elizabeth B.	17	11	44.4	10.1	5.2	1908	Wayzata, Minn.
36	219684		Ga. s.	Elizabeth B.	9	6	34.0	10.7	4.2	1920	South Portland, Me.
37	224493		Ga. s.	Elizabeth B.	13	11	37.7	11.3	4.4	1913	Sandusky, Ohio.
38	225067		Ga. s.	Elizabeth B.	9	6	40.0	10.0	3.1	1925	Miami, Fla.
39	93180		Ga. s.	Elizabeth C.	16	11	45.7	14.2	6.3	1901	Middletown, Conn.
40	203651		Ga. s.	Elizabeth C.	16	13	50.0	15.9	5.5	1906	Atlantic City, N. J.
41	219457		Ga. s.	Elizabeth J.	34	20	59.6	15.9	7.2	1919	Galveston, Tex.
42	233330		Ga. s.	Elizabeth K.	9	8	33.5	9.5	4.1	1918	Croton-on-Hudson, N. Y.
43	222500		Ga. s.	Elizabeth W.	10	8	35.8	9.8	3.3	1916	Norfolk, Va.
44	226071		Ga. s.	Elizabeth W.	7	5	33.6	9.6	3.5	1927	Bowers, Del.
45	228631		Ol. s.	Elizabeth & James	38	26	63.6	16.0	7.4	1929	Kennebunkport, Me.
46	216605		Ga. s.	Elizabeth and Ruth	84	38	88.6	20.2	9.0	1918do.
47	210691		Ga. s.	Elizabeth Alice	14	8	44.0	14.4	3.7	1912	Bagwells Creek, Va.
48	202189		Ga. s.	Elizabeth Ann	16	13	51.0	10.0	4.6	1905	Waverly Mills, S. C.
49	222509		Ga. s.	Elizabeth Ann	77	44	104.3	14.6	7.9	1917	Norfolk, Va.
50	218277		Ol. s.	Elizabeth Edwards	97	26	82.6	21.6	7.3	1919	Greenport, N. Y.
51	210689		Ga. s.	Elizabeth Wilson	24	11	57.7	14.9	3.8	1912	Hunting Creek, Va.
52	224401		Ol. s.	Elizabeth M. Foley	25	13	54.9	15.5	5.5	1925	Wiscasset, Me.
53	216308		Ga. s.	Elizabeth M. King	30	13	58.1	14.2	7.2	1918	Kennebunkport, Me.
54	8781		Ga. s.	Elizabeth R. Hoffman	30	14	55.5	19.5	4.8	1868	Bridgeton, N. J.
55	137020		Ga. s.	Elk	14	9	50.5	10.1	3.5	1902	Astoria, Ore.
56	204476		Ga. s.	Elk	10	7	43.4	21.0	2.9	1896	Middletown, Conn.
57	207171		Ga. w.	Elk	12	12	50.2	15.4	2.6	1910	Ironton, Ohio.
58	208253	LBRW	Ol. s.	Elk	123	66	102.0	24.7	11.2	1910	Essex, Mass.
59	209724		Ga. s.	Elk	33	27	51.0	14.5	5.6	1912	Seattle, Wash.
60	210127		Ga. s.	Elk	14	9	51.9	11.9	2.7	1912	Cut Off, La.
61	211650		Ga. s.	Elk	14	10	48.3	13.9	3.6	1913	Cedar Bayou, Tex.
62	213314		Ol. w.	Elk	77	55	75.0	20.5	4.4	1915	Pittsburg, Calif.
63	216239		Ga. s.	Elk	20	13	47.8	12.0	5.2	1918	Crittenden, Va.
64	218799		Ga. s.	Elk	39	27	48.2	14.1	2.8	1914	Fort Madison, Iowa.
65	220469		Ga. s.	Elk	12	10	34.0	11.0	4.8	1920	Blaine, Wash.
66	222936		Ol. s.	Elk	9	7	35.3	11.0	3.4	1923	Fairton, N. J.
67	224049		Ol. s.	Elk	14	9	49.8	13.2	4.9	1919	New York, N. Y.
68	224958		Ga. s.	Elk	9	6	30.7	10.2	2.7	1922	Grand Marais, Mich.
69	228988		Ga. s.	Elk	10	6	35.3	11.8	3.1	1928	Golden Meadow, La.

1 Formerly ga. s. Capt. Dan II.

2 Formerly ga. s. Carrie A.

3 Formerly U. S. Navy ga. s. 751.

4 Formerly ga. s. Margarita Theresa.

5 Formerly U. S. Navy ga. s. 1943.

6 Formerly st. s. Husted.

Line No.	Service	Crew	Horse-power	Name of owner	Home port	Address of owner
1	Pas.	2	32	John H. Van Pelt.....	Newark, N. J.....	Elizabeth, N. J.
2	Pas.	1	25	Pauline Stevens.....	New York, N. Y.....	Bellmore, N. Y.
3	Fsh.	2	25	John Miller Watts.....	Los Angeles, Calif.....	Long Beach, Calif.
4	Cod.	7	60	Otis L. Thompson.....	Rockland, Me.....	Monhegan, Me.
5	Fsh.	2	10	Gust Dobers.....	Seattle, Wash.....	Anacortes, Wash.
6	Tow.	3	75	Murphy McMillan.....	Mobile, Ala.....	Stockton, Ala.
7	Fsh.	2	35	Union Fishermen's Co-Operative Packing Co. (Oreg.).....	Astoria, Oreg.....	324 Taylor Street.
8	Fsh.	2	30	Ludwig Hansen, jr.....	New York, N. Y.....	Roosevelt, N. Y.
9	Frt.	1	20	H. L. Crockett.....	Cape Charles, Va.....	Tangler, Va.
10	Frt.	1	15	Clarence J. Petty.....	Bridgeport, Conn.....	1 Charles Street, East Norwalk, Conn.
11	Fsh.	2	20	Frank Sookum James.....	Wrangell, Alaska.....	Klawack, Alaska.
12	Fsh.	3	15	Louis Johnson.....	Milwaukee, Wis.....	Sawyer, Wis.
13	Fsh.	1	37	Evan S. Gough.....	Reedville, Va.....	Sunny Bank, Va.
14	Tow.	6	150	J. S. Paokard Dredging Co. (N. J.).....	Providence, R. I.....	1004 Turks Head Building.
15	Cod.	5	30	Fred Morgan.....	Vineyard Haven, Mass.....	Edgartown, Mass.
16	Frt.	2	8	Levi Anthony.....	Rockland, Me.....	Vinalhaven, Me.
17	Cod.	7	35	William Lafond.....	Gloucester, Mass.....	56 Middle Street.
18	Tow.	1	135	American Dredging Co. (Calif.).....	San Francisco, Calif.....	255 California Street.
19	Fsh.	2	18	Thure Lindquist.....	Grand Haven, Mich.....	507 West Ludington Avenue, Ludington, Mich.
20	Fsh.	1	20	Roy Clark.....	Seattle, Wash.....	Ocoosa, Wash.
21	Tow.	1	27	E. R. Goodwin.....	New Bern, N. C.....	Oriental, N. C.
22	Fsh.	12	75	C. P. Dey.....	Beaufort, N. C.....	605 Front Street.
23	Tow.	1	75	Empire Construction Co. (Md.).....	Baltimore, Md.....	31 South Calvert Street.
24	Fsh.	1	24	G. T. Elliott Co. (Va.).....	Newport News, Va.....	Hampton, Va.
25	Fsh.	1	20	Copper River Packing Co. (Wash.).....	Cordova, Alaska.....	Latouche, Alaska.
26	Frt.	1	15	C. P. Goodwin.....	New Bern, N. C.....	Oriental, N. C.
27	Pas.	2	40	A. B. Learned.....	Baton Rouge, La.....	Natchez, Miss.
28	Frt.	2	12	William Beecher.....	Baltimore, Md.....	Grasonville, Md.
29	Fsh.	3	50	Anton Zankich.....	Seattle, Wash.....	710 Eleventh Street, South Bellingham, Wash.
30	Pas.	1	25	Felice Bonica.....	New York, N. Y.....	37 Second Place (B).
31	Fsh.	6	5	C. Capacchione.....	Philadelphia, Pa.....	Wildwood, N. J.
32	Fsh.	1	40	A. N. Faulkner.....	Baltimore, Md.....	Tilghman, Md.
33	Tow.	2	300	Tug Elizabeth (N. Y.).....	New York, N. Y.....	51 Maiden Lane.
34	Cod.	9	45	Carl T. Peterson.....	Boston, Mass.....	Everett, Mass.
35	Frt.	2	40	Minnesota & Ontario Power Co. (Me.).....	Duluth, Minn.....	International Falls, Minn.
36	Cod.	4	28	Portland Fish Co. (Me.).....	Portland, Me.....	46 Customhouse Wharf.
37	Frt.	1	20	Schacht Fish Co. (Ohio).....	Sandusky, Ohio.....	Railroad Street.
38	Frt.	3	24	Merrill Barge Co. (Fla.).....	Miami, Fla.....	Box 1402.
39	Frt.	2	65	J. H. Davis.....	Tampa, Fla.....	Box 791, Fort Myers, Fla.
40	Fsh.	8	65	Charles A. Carlson.....	Philadelphia, Pa.....	Wildwood, N. J.
41	Tow.	4	150	Clark Dredging Co. (Tex.).....	Galveston, Tex.....	Miami, Fla.
42	Pas.	1	24	John B. Kappauf.....	Philadelphia, Pa.....	5901 Jackson Street.
43	Fsh.	2	15	Frederick F. Weber.....	Philadelphia, Pa.....	1257 Lafayette Street, Cape May, N. J.
44	Fsh.	1	22	James Slaughter, jr.....	Wilmington, Del.....	Bowers, Del.
45	Cor.	9	125	Gerry Shoares.....	Gloucester, Mass.....	27 Highland Avenue.
46	Cod.	19	100	Gorton Pew Vessels Co. (Mass.).....do.....	Rowe Square.
47	Msc.	2	35	H. W. Sharpley.....	Cape Charles, Va.....	Franklin City, Va.
48	Frt.	2	40	Jesse Metcalf.....	Georgetown, S. C.....	
49	Msc.	2	600	Louis A. Round, jr.....	New London, Conn.....	425 Montauk Avenue.
50	Fsh.	24	180	Edwards Bros. & Co. (N. Y.).....	New York, N. Y.....	East Hampton, N. Y.
51	Tow.	2	35	Mathias Johansen.....do.....	11 Moore Street.
52	Fsh.	5	45	Joseph H. Carter.....do.....	390 Jackson Avenue.
53	Cod.	7	50	Edward A. Proctor.....	Gloucester, Mass.....	2 Liberty Street.
54	Oys.	6	38	Silas Hoffman.....	Philadelphia, Pa.....	Port Norris, N. J.
55	Frt.	1	40	Chichagof Mining Co. (Wash.).....	Juneau, Alaska.....	Chichagof, Alaska.
56	Fsh.	2	b 40	Thomas N. Fenney.....	New Haven, Conn.....	Chapel and Lloyd Streets.
57	Tow.	2	15	Clayton Jennings.....	Louisville, Ky.....	Buchannan, Ky.
58	Cod.	19	100	Gorton-Pew Vessels Co. (Mass.).....	Gloucester, Mass.....	Rowe Square, Mass.
59	Fsh.	1	45	Edward Mattson.....	Seattle, Wash.....	Bellingham, Wash.
60	Frt.	3	60	Theo. O'Brien.....	New Orleans, La.....	Iberville Street Wharf.
61	Frt.	1	28	S. F. Mitchell.....	Houston, Tex.....	1 Main Street.
62	Tow.	3	150	Pacific Coast Aggregates (Calif.).....	San Francisco, Calif.....	Hunter-Dulin Building.
63	Tow.	1	70	Gertrude Adams.....	Philadelphia, Pa.....	918 North Sixty-fourth Street.
64	Frt.	3	55	Lulu B. Slyfield.....	Des Moines, Iowa.....	Lansing, Iowa.
65	Frt.	1	10	P. H. Shaffner.....	Seattle, Wash.....	Blaine, Wash.
66	Fsh.	2	24	Jesse K. Dare.....	Philadelphia, Pa.....	Bridgeton, N. J.
67	Pas.	2	32	Paul J. Fritsch.....	Boston, Mass.....	28 Isabella Street.
68	Fsh.	3	20	Otto Niemi.....	Marquette, Mich.....	Box 58, Grand Marais, Mich.
69	Fsh.	2	18	Amaday Ceramic.....	New Orleans, La.....	Golden Meadow, La.

1 Formerly U. S. Navy subchaser 127.
 2 Formerly schooner Ellanora.

3 Formerly U. S. Navy ga. a. 6612.

Line No.	Official No.	Signal letters	Rlg	Name of vessel	Tonnage		Register dimensions			When built	Where built
					Gross	Net	Length	Breadth	Depth		
					Feet						
1	212906		Ga. s.	Elk II	15	14	42.0	13.3	3.7	1915	Anacortes, Wash.
2	207127		Ga. s.	Elkhorn	14	9	40.0	10.7	4.6	1909	Sacramento, Calif.
3	8676		Ga. s.	Ella	55	44	70.7	23.5	5.6	1899	Northport, N. Y.
4	136139		Ol. s.	Ella	62	44	73.0	22.5	5.6	1899	Baltimore, Md.
5	130241		Ga. s.	Ella	9	8	37.2	13.6	3.9	1891	Clear Creek, Tex.
6	136055		Ga. s.	Ella	7	5	38.3	10.2	2.4	1901	Franklin, Va.
7	212088		Ga. s.	Ella	14	8	44.6	13.2	5.1	1914	Eastport, Me.
8	224502		Ga. w.	ELLA	25	25	50.2	18.0	3.0	1925	Grafton, Ill.
9	222390		Ga. s.	Ella B	15	10	40.0	9.0	2.7	1922	Wolf Creek, Ky.
10	130970		Ga. s.	Ella C	11	10	41.0	14.7	3.0	1902	Patchogue, N. Y.
11	223740		Ga. s.	Ella D	18	9	44.7	11.2	5.5	1924	Los Angeles, Calif.
12	217505		Ga. s.	Ella K	20	6	49.3	14.1	4.1	1918	Perrin, Va.
13	219107		Ga. s.	Ella M	11	9	28.8	9.4	3.5	1918	Green Bay, Wis.
14	228293		Ga. s.	Ella M	6	5	28.1	10.6	2.8	1929	Tuckerton, N. J.
15	211547		Ga. s.	Ella P	12	8	40.2	12.5	4.3	1913	Mobile, Ala.
16	211760		Ga. s.	Ella R	9	7	38.8	10.9	2.1	1913	Atlantic, N. C.
17	207950		Ga. s.	Ella T	10	9	36.0	10.2	3.6	1910	Fairton, N. J.
18	136184		Ga. s.	Ella Covington	22	21	57.9	16.6	4.4	1891	Currioman, Va.
19	207759		Ga. s.	Ella Lee	9	8	35.2	7.2	3.8	1910	Georgetown, S. C.
20	136730		Ga. s.	Ella Marie	40	40	52.0	18.6	5.0	1899	Wickford, R. I.
21	136720		Ga. s.	Ella Myrtle	29	19	60.0	17.6	4.4	1898	Stratts, N. C.
22	135395		Ol. s.	Ella C. Andrews	59	46	59.0	22.0	4.7	1878	Pearlington, Miss.
23	135780		Ga. s.	Ella E. Robbins	35	23	64.4	18.6	5.4	1884	Solomons Island, Md.
24	76504		Ga. s.	Ella Louise Powell	32	16	58.3	18.4	5.3	1884	Bridgeton, N. J.
25	8825		Ga. s.	Ellen	8	8	34.5	13.0	3.8	1872	Mystle, Conn.
26	203708		Ga. s.	Ellen	10	8	36.9	13.0	3.0	1906	Smith Point, Tex.
27	227114		Ga. s.	Ellen	9	8	44.0	12.2	2.9	1872	Cedar Keys, Fla.
28	223421		Ga. s.	Ellen D	13	10	35.0	11.1	4.2	-----	Unknown
29	137033		Ga. s.	Ellen J	13	7	42.4	16.0	4.0	1902	Tottenville, N. Y.
30	228534		Ol. s.	Ellen P	17	11	37.9	11.2	3.2	1929	Naubinway, Mich.
31	200100		Ga. s.	Ellen S	33	30	66.2	18.4	4.2	1903	Bridgeport, Conn.
32	221560		Ga. s.	Ellen S	7	6	24.3	11.6	3.1	-----	Unknown
33	216591		Ga. s.	Ellen W	8	6	29.0	9.1	4.3	1918	Seattle, Wash.
34	202720		Ga. s.	Ellen Blake	10	8	36.5	13.2	3.8	1905	Port Republic, N. J.
35	7084		Ga. s.	Ellen Marie	32	30	59.7	17.5	5.2	1852	Falmouth, Me.
36	225302		Ga. s.	Ellen Marie	20	14	54.7	13.6	4.3	1926	Susan, Va.
37	217348		Ga. s.	Ellen May	12	10	40.8	9.3	4.1	1903	Alton, Ill.
38	203950		Ga. s.	Ellen Silsbe	6	5	30.0	12.1	3.0	1907	Patchogue, N. Y.
39	217542		Ga. s.	Ellen T. Marshall	124	75	104.9	23.1	11.2	1910	Essex, Mass.
40	222328		Ga. s.	Ellena	10	8	31.8	11.1	5.6	1922	Newport, R. I.
41	137008		Ga. s.	Ellida	14	9	45.1	10.0	4.0	1901	Bayonne, N. J.
42	225910		Ga. s.	Ellide	14	9	37.3	10.4	3.9	1900	Manitowoc, Wis.
43	229266		Ga. s.	Elle	19	13	41.9	12.1	5.7	1929	Egledale, Wash.
44	220235		Ga. s.	Elliott	42	28	56.5	15.1	6.8	1920	Tacoma, Wash.
45	212865		Ol. s.	Ellis	31	17	60.0	14.8	5.5	1914	Mobile, Ala.
46											
47	217451		Ga. s.	Ellrington	22	18	47.6	13.1	5.8	1918	Seattle, Wash.
48	216524		Ga. s.	Elly	10	7	33.0	9.2	5.4	1918	Eagle Harbor, Wash.
49	202564		Ga. s.	Elma	9	8	29.2	12.3	3.6	1905	Port Republic, N. J.
50	210156		Ga. s.	Elma	11	11	35.2	11.6	4.5	1910	Taunton, Mass.
51	202813		Ol. s.	Elmar	46	31	69.5	13.0	6.2	1906	New York, N. Y.
52	223487		Ol. s.	Elmar II	49	33	76.1	17.3	7.0	1923	Nyack, N. Y.
53	228734		Ol. s.	Elmar III	80	64	104.3	14.9	8.3	1917	do
54	215024		Ga. s.	Elme	20	17	43.6	12.3	5.3	1917	Keyport, Wash.
55	16570		Ol. s.	Elmer	30	13	47.2	13.4	6.2	1869	Philadelphia, Pa.
56	213319		Ga. s.	Elmer	30	20	49.8	14.0	6.3	1915	Dockton, Wash.
57	207433		Ga. s.	Elmer C	7	6	35.0	9.9	3.6	1909	Eufaula, Ala.
58	220642		Ga. s.	Elmer E	9	5	39.1	12.0	3.1	-----	Unknown
59	224070		Ga. s.	Elmer P	9	7	34.0	11.4	2.6	1924	Houma, La.
60	212449		Ga. s.	Elmer S	20	10	41.8	14.7	6.0	1914	Rockport, Mass.
61	137074		Ol. s.	Elmer E. Gray	121	71	106.5	24.0	11.2	1903	Essex, Mass.
62	166315		Ol. s.	Elmer S. Dalley	149	101	105.2	17.9	9.9	1915	Tonawanda, N. Y.
63	225543		Ol. s.	ELMER W. JONES	277	188	117.2	37.2	9.2	1926	Groton, Conn.
64	212042		Ga. s.	Elmo	21	14	42.3	14.1	5.7	1914	Tacoma, Wash.
65	214755		Ga. s.	Elmo	9	8	31.2	11.2	3.4	1916	Harrison, N. J.
66	227528		Ga. s.	Elmo II	8	5	31.6	8.6	4.7	1914	New York, N. Y.
67	202031		Ga. s.	Elmore	7	5	35.4	9.0	3.8	1905	Empire City, Oreg.
68	222074		Ol. s.	Elmore	87	59	69.6	18.5	8.6	1922	Everett, Wash.
69	210923		Ol. s.	Eloise	47	30	67.8	18.1	6.7	1913	Washington, N. C.
70	220467		Ga. s.	Eloise	19	13	58.8	12.3	5.0	1920	West Norfolk, Va.
71	224690		Ga. s.	Eloise	14	9	38.5	12.1	4.2	1925	Morehead City, N. C.
72	219854		Ga. s.	Eloulse	10	8	35.1	9.9	4.7	1920	Seattle, Wash.

¹ Formerly ga. s. Nlimmo.

² Formerly schooner Julia A. Newcomb.

³ Formerly U. S. Navy subchaser No. 186.

Line No.	Service	Crew	Horse-power	Name of owner	Home port	Address of owner
1	Fsh.	1	20	John Troxell.....	Seattle, Wash.....	505 Fifteenth Street, Bellingham, Wash.
2	Frt.	1	30	Olympian Dredging Co. (Calif.).....	San Francisco, Calif.....	249 First Street.
3	Frt.	3	40	Cecelia De Wick.....	New York, N. Y.....	Port Jefferson, N. Y.
4	Frt.	2	60	George Broere.....	do.....	Greenport, N. Y.
5	Frt.	1	6	T. H. Haynes.....	Galveston, Tex.....	Double Bayou, Tex.
6	Tow.	2	25	Biscayne Dredging Co. (Fla.).....	Miami, Fla.....	343 North River Drive.
7	Frt.	2	20	Holmes Co. (Me.).....	Eastport, Me.....	Robbinston, Me.
8	Pas.	1	8	Fort Gage-Kaskaskia Ferry Co.....	St. Louis, Mo.....	Chester, Ill.
9	Pas.	2	12	Manford Lowe.....	Evansville, Ind.....	Leavenworth, Ind.
10	Frt.	1	12	William T. Collins.....	New York, N. Y.....	Sayville, N. Y.
11	Frt.	1	100	F. O. Lee.....	Los Angeles, Calif.....	1852 West Forty-ninth Street.
12	Fsh.	2	36	J. H. King.....	Newport News, Va.....	Severn, Va.
13	Fsh.	3	16	Peter Moe.....	Milwaukee, Wis.....	Oconto, Wis.
14	Pas.	1	45	George E. Westerwelt.....	Philadelphia, Pa.....	Tuckerton, N. J.
15	Frt.	1	36	Linde Dredging Co. (Tex.).....	Galveston, Tex.....	American National Insurance Building.
16	Frt.	4	16	Fradle Whorton.....	Beaufort, N. C.....	Whortonsville, N. C.
17	Fsh.	2	20	Clarence Beckett.....	Philadelphia, Pa.....	Camden, N. J.
18	Frt.	2	7	Dora Madkins.....	Baltimore, Md.....	1408 Webster Street.
19	Pas.	1	16	W. L. Oliver, jr.....	Georgetown, S. C.....	Murrells Inlet, S. C.
20	Frt.	1	24	Robert S. Hayes (R. I.).....	Newport, R. I.....	311 Thames Street.
21	Oys.	3	36	William B. Stowman.....	Philadelphia, Pa.....	Dorchester, N. J.
22	Frt.	4	75	Louis Slade.....	New Orleans, La.....	2755 Toulouse Street.
23	Frt.	2	60	Mary L. Nowell.....	Annapolis, Md.....	Shady Side, Md.
24	Oys.	5	32	David Robbins, jr.....	Philadelphia, Pa.....	Port Norris, N. J.
25	Fsh.	1	20	J. C. Payne.....	New York, N. Y.....	Mystic, Conn.
26	Frt.	3	10	Joe Varnell.....	Galveston, Tex.....	4501 Avenue O.
27	Fsh.	4	16	John Nichols.....	Apalachicola, Fla.....	
28	Msc.	1	28	Oscar Hilla.....	New York, N. Y.....	Bay Shore, N. Y.
29	Fsh.	4	25	Frederick F. Lovejoy.....	Bridgeport, Conn.....	East Norwalk, Conn.
30	Fsh.	3	54	Ben C. Perkins.....	Sault Ste. Marie, Mich.....	Gould City, Mich.
31	Oys.	6	36	Long Island Oyster Farms (N. Y.).....	New York, N. Y.....	Northport, N. Y.
32	Pas.	2	35	W. B. Hass.....	do.....	Corona, N. Y.
33	Fsh.	2	12	A. Johnson.....	Seattle, Wash.....	Mukilteo, Wash.
34	Fsh.	2	10	Willard Barrett.....	Philadelphia, Pa.....	Sea Isle City, N. J.
35	Frt.	1	30	Robert A. Snow.....	Rockland, Me.....	21 Suffolk Street.
36	Fsh.	4	60	A. G. Grinnell.....	Newport News, Va.....	New Point, Va.
37	Msc.	2	24	Stanley Gniadek.....	New Haven, Conn.....	485 Winchester Avenue.
38	Fsh.	1	8	Jacobus Beebe.....	New York, N. Y.....	West Sayville, N. Y.
39	Cod.	25	120	United Fisheries Co. (Mass.).....	Gloucester, Mass.....	286 Main Street.
40	Fsh.	1	26	Silas C. Hall.....	Newport, R. I.....	Block Island, R. I.
41	Pas.	2	25	William L. Gelger.....	Philadelphia, Pa.....	Keystone Yacht Club.
42	Fsh.	2	18	John B. Rochefort.....	Sault Ste. Marie, Mich.....	Fayette, Mich.
43	Fsh.	2	b 35	E. I. Lavett.....	Seattle, Wash.....	Port Blakely, Wash.
44	Fsh.	7	50	John Vitalich.....	do.....	4009 Sixteenth Avenue SW.
45	Tow.	4	175	W. D. Haden Co. (Tex.).....	Galveston, Tex.....	814 American National Insurance Building.
46						
47	Fsh.	4	30	Franklin Packing Co. (Wash.).....	Ketchikan, Alaska.....	
48	Fsh.	3	20	Henry N. Bastian.....	Seattle, Wash.....	321 Seneca Street.
49	Oys.	1	12	Alvin O. Robbins.....	Philadelphia, Pa.....	Port Norris, N. J.
50	Pas.	3	24	Katherine H. Talbot.....	Miami, Fla.....	Miami Beach, Fla.
51	Fsh.	3	75	Joseph Ecock.....	New York, N. Y.....	2733 Kenmore Place (B.).
52	Pas.	3	100	Chambers Island (Wis.).....	Chicago, Ill.....	72 West Adams Street.
53	Pas.	2	240	Gustav J. Rau.....	New York, N. Y.....	2664 East Twenty-first Street (B).
54	Fsh.	5	20	Alaska Pacific Salmon Corporation (Del.).....	Ketchikan, Alaska.....	
55	Tow.	3	100	Lewis Boyer.....	Philadelphia, Pa.....	113 Walnut Street.
56	Fsh.	8	40	Pacific American Fisheries (Me.).....	Ketchikan, Alaska.....	South Bellingham, Wash.
57	Pas.	2	20	G. W. Hinsey.....	Apalachicola, Fla.....	Wewahitchka, Fla.
58	Fsh.	2	16	Marine Gerica.....	New Orleans, La.....	Oiga, La.
59	Fsh.	2	18	Emile Picou, jr.....	do.....	Houma, La.
60	Cod.	2	36	Joseph S. Captiva.....	Provincetown, Mass.....	6 Anthony Street.
61	Cod.	19	90	Gorton-Pew Vessels Co. (Mass.).....	Gloucester, Mass.....	Rowe Square.
62	Tow.	3	180	Stewart J. Dalley.....	New York, N. Y.....	59 Pearl Street.
63	Pas.	5	300	Brookville & Morristown Transportation Co.....	Ogdensburg, N. Y.....	Morristown, N. Y.
64	Fsh.	7	25	New England Fish Co. (Me.).....	Boston, Mass.....	44 Boston Fish Pier.
65	Fsh.	1	20	Robert S. Cranmer.....	Philadelphia, Pa.....	Beach Haven, N. J.
66	Fsh.	3	30	R. J. Frey.....	Juneau, Alaska.....	Box 222.
67	Tow.	1	20	Simon Lentzen.....	Newport, Oreg.....	General Delivery.
68	Tow.	6	110	American Tug Boat Co. (Wash.).....	Seattle, Wash.....	Everett, Wash.
69	Frt.	4	65	T. R. Upton.....	Norfolk, Va.....	63 Roanoke Avenue.
70	Frt.	2	125	D. A. Winslow.....	do.....	New Commercial Docks
71	Pas.	2	16	P. B. Smith.....	Beaufort, N. C.....	Swansboro, N. C.
72	Fsh.	2	60	Nels Sagen.....	Astoria, Oreg.....	1830 Franklin Avenue.

* Formerly ga. a. {s Laura.
b Helen.

* Formerly Cnl. Claire B. Follette.

Line No.	Official No.	Signal letters	Rig	Name of vessel	Tonnage		Register dimensions			When built	Where built
					Gross	Net	Length	Breadth	Depth		
1	226322		Ol. s.	Elouise II.	14	9	Feet 37.2	Feet 11.2	Feet 5.4	1927	Seattle, Wash.
2	200401		Ga. s.	Elrena	14	10	44.0	12.9	3.8	1903	Glenwood, N. Y.
3	136969		Ga. s.	Elsa	11	10	41.5	9.3	4.1	1901	Athens, N. Y.
4	201097		Ga. s.	Elsie	23	13	50.5	13.5	4.8	1904	San Francisco, Calif.
5	135020		Ga. s.	Elsie	24	20	56.4	14.6	4.0	1874	Philadelphia, Pa.
6	136939		Ga. s.	Elsie	8	7	40.3	14.4	3.6	1901	Wittman, Md.
7	208723		Ga. s.	Elsie	22	14	44.0	12.5	5.0	1911	Seattle, Wash.
8	210047		Ga. s.	Elsie	9	6	44.0	9.0	3.0	1912	Franklin, La.
9	217078		Ol. s.	Elsie	8	6	34.0	11.0	3.2	1918	Sitka, Alaska
10	218122		Ga. s.	Elsie	8	6	33.5	9.3	4.3	1919	Seattle, Wash.
11	218554		Ga. s.	Elsie	9	6	36.1	11.0	4.2	1915	New York, N. Y.
12	219504		Ga. s.	Elsie	44	30	59.1	17.9	7.2	1920	East Rockaway, N. Y.
13	222894		Ga. s.	Elsie	12	10	36.0	12.8	4.1		Unknown
14	223145		Ga. s.	Elsie	59	52	69.9	20.5	6.6	1923	Port Angeles, Wash.
15	224147		Ol. s.	Elsie	21	7	48.0	14.2	5.8	1924	Thomaston, Me.
16	225796		Ga. s.	Elsie	8	6	37.4	9.2	4.0		Unknown
17	227547		Ga. s.	Elsie II.	9	7	33.2	11.5	3.5	1928	Camden, N. J.
18	224739		Ga. s.	Elsie III.	13	9	41.6	11.2	4.2	1917	City Island, N. Y.
19	227191		Ga. s.	Elsie III.	9	7	32.4	9.5	4.5	1928	Seattle, Wash.
20	225346		Ol. s.	Elsie A.	21	10	47.5	12.5	5.6	1926	Oakland, Calif.
21	213946		Ga. s.	Elsie B.	10	8	29.0	9.0	3.6	1912	Michigan City, Ind.
22	224733		Ga. s.	Elsie C. II.	12	8	41.5	10.3	4.0	1925	Gig Harbor, Wash.
23	215548		Ol. s.	Elsie D.	12	8	35.0	11.6	4.5	1917	Hydaburg, Alaska
24	222348		Ga. s.	Elsie E. II.	7	5	32.6	9.2	3.7	1918	Puget Sound, Wash.
25	136875		Ga. s.	Elsie K.	12	9	42.0	14.0	4.5	1901	South Norwalk, Conn.
26	227097		Ol. s.	Elsie K.	26	11	61.2	15.9	4.4	1927	Susan, Va.
27	224333		Ga. s.	Elsie M.	15	9	45.0	11.2	5.4	1916	Thomaston, Me.
28	205528		Ga. s.	Elsie N.	13	10	36.2	15.0	4.7	1908	New Haven, Conn.
29	207377		Ga. s.	Elsie W.	14	9	40.3	12.0	6.3	1910	Belhaven, N. C.
30	220796		Ga. s.	Elsie Z.	12	8	35.2	14.4	3.9	1920	New York, N. Y.
31	222566		Ga. s.	Elsie & Virginia	28	19	55.7	15.3	5.3	1922	Amburg, Va.
32	226242		Ga. s.	Elsie Howard	29	20	58.5	16.3	5.9	1926	Rockport, Mass.
33	213839		Ga. s.	Elsie Louise	17	11	50.0	14.6	3.6	1914	Irvington, Va.
34	201792		Ga. s.	Elsie May	8	7	31.5	12.0	4.5	1905	Atlantic City, N. J.
35	210067		Ga. s.	Elsinore	35	23	55.6	16.2	6.4	1912	Dockton, Wash.
36	213325		Ga. s.	Elston F.	7	5	32.0	9.6	4.8	1915	Vinalhaven, Me.
37	228600		Ga. s.	Eltoe	13	8	37.8	11.5	2.7	1928	Chauvin, La.
38	221799		Ga. s.	Elva	8	6	35.8	10.5	3.6	1915	Sea Isle City, N. J.
39	220897		Ol. s.	Elva	27	11	58.2	14.7	6.8	1927	Thomaston, Me.
40	222481		Ga. s.	Elva C.	16	9	48.8	13.5	3.7	1922	Westland, Va.
41	207598		Ga. s.	Elvina	14	11	44.0	11.5	4.5	1910	Brule, Wis.
42	135071		Ga. s.	Elvina English	28	11	57.2	18.5	4.7	1873	Bridgeton, N. J.
43	135872		Ga. s.	Elvina E. Schoch	24	11	51.6	18.0	5.0	1886	Port Norris, N. J.
44	212018		Ga. s.	Elvira II.	8	7	33.0	9.0	4.2	1912	Boston, Mass.
45	229237		Ol. s.	Elvira Gaspar	104	71	87.9	21.6	10.8	1929	Essex, Mass.
46	228911		Ga. s.	Elwha	42	35	55.4	15.2	6.8	1929	Port Blakely, Wash.
47	213137		Ga. s.	Elwood No. 1	13	9	44.4	12.1	5.2	1915	Oakland, Calif.
48	228101		Ol. s.	Elwood F.	19	6	48.5	15.2	4.0	1924	Biloxi, Miss.
49	228640		Ga. s.	Emblem	33	22	49.8	15.3	7.0	1929	Gig Harbor, Wash.
50	216316		Ga. s.	Emancipator	39	31	55.9	15.4	7.0	1918	do.
51	229461		Ga. s.	Emblem	10	7	35.4	9.9	4.0	1925	Wrangell, Alaska
52	217995		Ga. s.	Emblem II.	7	5	29.6	9.2	4.0	1919	Seattle, Wash.
53	213287		Ga. s.	Emden	10	9	27.4	9.8	3.7	1915	Green Bay, Wis.
54	224789		Ga. s.	Emden	7	6	28.8	8.9	3.6	1913	Charlevoix, Mich.
55	228201		Ga. s.	Emergency	9	6	37.8	9.1	4.4		Unknown
56	216690		Ga. s.	Emerald	8	7	27.6	10.6	3.3	1913	Wrangell, Alaska
57	227553		Ga. s.	Emerald	10	7	34.7	10.3	4.8	1928	Seattle, Wash.
58	229281		Ga. s.	Emerald	13	10	38.2	12.5	4.8	1924	Fernandina, Fla.
59	201401		Ga. s.	Emil	9	6	42.3	9.2	2.9	1904	Franklin City, Va.
60	229495		Ol. s.	Emil A. Weber	14	9	42.0	13.2	5.6	1930	Mantowoc, Wis.
61	212696		Ol. s.	Emilla D.	20	10	43.7	14.8	5.5	1914	Rockport, Mass.
62	217891		Ga. s.	Emilia R.	16	11	43.0	13.3	5.5	1919	Newburyport, Mass.
63	219366		Ga. s.	Emilie Z.	13	11	40.2	14.2	4.2	1916	Camden, N. J.
64	8438		Ga. s.	Emilie Belle	27	25	51.8	18.4	4.6	1868	Patchogue, N. Y.

¹ Formerly U. S. Navy ga. s. P. N. F. No. 23.

² Formerly ga. s. Carmen.

Line No.	Service	Crew	Horse-power	Name of owner	Home port	Address of owner
1	Fsh.	2	30	John Rockom.....	Seattle, Wash.....	1002 Eleventh Street, Anacortes, Wash.
2	Oys.	3	35	J. Waldren Bayles.....	New York, N. Y.....	Oyster Bay, N. Y.
3	Pas.	2	25	Selina Seynor.....	do.....	890 Ferris Avenue.
4	Pas.	2	100	Pacific Coast Aggregates (Calif.).....	San Francisco, Calif.....	Hunter-Dulin Building.
5	Frt.	2	14	Chas. D. Palmer.....	Baltimore, Md.....	Havre de Grace, Md.
6	Oys.	4	20	Charles Butcher.....	Philadelphia, Pa.....	Heislerville, N. J.
7	Fsh.	5	30	L. T. Peterson.....	Juneau, Alaska.....	Sitka, Alaska.
8	Tow.	1	20	Kyle Lumber Co. (La.).....	New Orleans, La.....	Franklin, La.
9	Fsh.	4	12	Henry Pfundt.....	Juneau, Alaska.....	Oialla, Wash.
10	Fsh.	1	12	Otto Reimer.....	Seattle, Wash.....	1292 Westlake Avenue.
11	Pas.	1	24	Michael J. Mullen.....	New York, N. Y.....	451 Bergen Street (B).
12	Fhs.	4	160	James Ryan.....	do.....	324 West Ninety-sixth Street.
13	Fsh.	3	40	Edward Schnabel.....	do.....	627 Cortland Avenue.
14	Frt.	3	50	N. A. Sandberg.....	Port Angeles, Wash.....	
15	Cod.	6	40	J. Henry Larkin.....	Rockland, Me.....	Port Clyde, Me.
16	Msc.	1	22	Bethlehem Shipbuilding Corporation (N. J.).....	Baltimore, Md.....	Key Highway and Cross Street.
17	Pas.	1	50	Selah S. Shinn.....	Philadelphia, Pa.....	535 Erie Street, Camden, N. J.
18	Pas.	1	60	Henry Zube.....	New York, N. Y.....	3123 Balsley Avenue, Westchester, N. Y.
19	Fsh.	1	30	Al Johnson.....	Ketchikan, Alaska.....	
20	Fsh.	1	50	Eucherie Lafrancois.....	San Francisco, Calif.....	601 Front Street.
21	Fsh.	3	20	B. O. Herstat.....	Chicago, Ill.....	1529 North Keeler Avenue.
22	Pas.	1	18	Herman Claussen.....	Tacoma, Wash.....	Gig Harbor, Wash.
23	Fsh.	2	16	Sam Douglas.....	Ketchikan, Alaska.....	Hydaburg, Alaska.
24	Msc.	1	10	Charles Erpen.....	New York, N. Y.....	4316 South Second Street, Flushing, N. Y.
25	Fsh.	1	35	William Hessemer.....	do.....	181 Ten Eycke Street (B.)
26	Fsh.	3	60	C. E. Crockett.....	Newport News, Va.....	Seaford, Va.
27	Frt.	2	25	Austin M. Moody.....	Rockland, Me.....	68 Park Street.
28	Frt.	1	50	James J. Lawler.....	Hartford, Conn.....	82 Rocky Hill Avenue, New Britain, Conn.
29	Frt.	1	24	R. L. Bowen.....	New Bern, N. C.....	Bridgeton, N. C.
30	Pas.	2	45	Richard Wunderlich.....	New York, N. Y.....	452 White Plains Road, Clason Point Park, N. Y.
31	Oys.	2	36	John Tawes Tyler.....	Crisfield, Md.....	Ewell, Md.
32	Frt.	2	60	Leno P. Dutra.....	Provincetown, Mass.....	379 Commercial Street.
33	Frt.	1	35	Morattico Packing Co. (Va.).....	Reedville, Va.....	Morattico, Va.
34	Pas.	1	12	Austin Downs.....	Philadelphia, Pa.....	Ocean City, N. J.
35	Tow.	2	50	J. P. Brisbols.....	Ketchikan, Alaska.....	
36	Frt.	2	15	Herman F. Cooper.....	Rockland, Me.....	Vinalhaven, Me.
37	Fsh.	1	30	Eugene Laperouse.....	New Orleans, La.....	Hurn, La.
38	Fsh.	6	42	Domenico Vultaggio.....	New York, N. Y.....	27 Cleveland Place.
39	Fsh.	7	45	O. A. Morse & Son.....	Rockland, Me.....	Thomaston, Me.
40	Fsh.	2	30	L. A. Abbott.....	Reedville, Va.....	Westland, Va.
41	Pas.	2	40	Axel B. Oberg.....	Duluth, Minn.....	Larsmont, Minn.
42	Oys.	6	25	George B. Hand.....	Philadelphia, Pa.....	Port Norris, N. J.
43	Oys.	6	25	George L. Jones.....	do.....	Little Creek, Del.
44	Pas.	1	18	A. D. Perry.....	Boston, Mass.....	14 Ashland Street.
45	Cod.	11	200	United Fisheries Co. (Mass.).....	Gloucester, Mass.....	286 Main Street.
46	Tow.	2	175	Washington Pulp & Paper Corporation (Va.).....	Seattle, Wash.....	White Building.
47	Tow.	1	b. 50	Honolulu Consolidated Oil Co. (Calif.).....	San Francisco, Calif.....	215 Market Street.
48	Fsh.	4	24	Mavar Fish & Oyster Co. (La.).....	Gulfpport, Miss.....	East Beach and Maple Streets, Biloxi, Miss.
49	Fsh.	8	50	Pete Marinkovich.....	Tacoma, Wash.....	3725 North Twenty-fourth Street.
50	Fsh.	8	50	Paul Puratich.....	do.....	Box 8A, Gig Harbor, Wash.
51	Fsh.	1	b. 30	L. E. Retzliff.....	Wrangell, Alaska.....	
52	Fsh.	1	18	Louis A. Larsen.....	Seattle, Wash.....	1738 Market Street.
53	Fsh.	3	10	William Wilson.....	Milwaukee, Wis.....	Pensaukee, Wis.
54	Msc.	2	12	Bernard A. Klatt.....	do.....	114 Grand Avenue.
55	Fsh.	1	94	William Marschner.....	New York, N. Y.....	470 East One hundred and forty-sixth street.
56	Fsh.	2	14	Alice C. Wilde.....	Juneau, Alaska.....	
57	Fsh.	3	45	Winnifred Osten.....	Sitka, Alaska.....	7028 Seventh Avenue NE., Seattle, Wash.
58	Fsh.	1	40	George O. Beckwith.....	New York, N. Y.....	Montauk, L. I., N. Y.
59	Tow.	2	24	W. H. Lang.....	Cape Charles, Va.....	Accomac, Va.
60	Tow.	2	100	McMullen and Pitz Construction Co. (Wis.).....	Milwaukee, Wis.....	Tenth and Commercial Streets.
61	Fsh.	5	24	Frank L. Lyna.....	New York, N. Y.....	14 Fulton Fish Market.
62	Frt.	4	75	Jack B. Rivers.....	Provincetown, Mass.....	
63	Fsh.	6	25	Harry Lekander.....	Philadelphia, Pa.....	225 Pitney Avenue, Atlantic City, N. J.
64	Frt.	2	16	Thurman L. Gray.....	Belfast, Me.....	Brooksville, Me.

1 Formerly ga. s. Crowley No. 12.

2 Formerly ga. s. Billy Bowen.

Line No.	Official No.	Signal letters	Rig	Name of vessel	Tonnage		Register dimensions			When built	Where built
					Gross	Net	Length	Breadth	Depth		
1	136878		Ga. s.	Emily	8	6	30.4	12.5	3.6	1901	Rowayton, Conn.
2	137073		Ga. s.	Emily	15	9	42.9	12.5	3.1	1903	St. Petersburg, Fla.
3	204379		Ga. s.	Emily	11	7	47.0	10.2	3.2	1907	St. Michael, Alaska
4	207705		Ga. s.	Emily	9	7	32.0	10.0	4.5	1910	Somers Point, N. J.
5	213538		Ga. s.	Emily	7	6	37.8	10.7	2.6	1915	New Haven, Conn.
6	215595		Ol. s.	Emily	19	13	44.4	14.0	5.4	1917	Portland, Me.
7	222820		Ol. s.	Emily	49	24	60.2	20.0	6.2	1923	Pocomoke City, Md.
8	219364		Ga. s.	Emily A.	9	7	35.4	11.2	2.8	1914	Houma, La.
9	225062		Ol. s.	Emily II.	52	13	72.0	18.5	7.4	1925	Friendship, Me.
10	212309		Ga. s.	Emily R.	9	6	32.1	9.0	4.1	1914	Seattle, Wash.
11	206714		Ga. s.	Emily V.	15	12	44.5	15.8	4.3	1911	Atlantic City, N. J.
12	215514		Ga. s.	Emily Margarette	43	29	57.2	19.4	5.4	1917	Coinjock, N. C.
13	220977		Ga. s.	Emily May	9	6	44.5	10.0	3.9	1920	Skagway, Alaska
14	203728		Ga. s.	Emily Sears	44	22	63.6	18.1	8.3	1906	Gloucester, Mass.
15	135139		Ol. s.	Emily A. Foote	113	75	109.0	17.6	7.2	1875	Boothbay, Me.
16	135431		Ol. s.	Emita	111	89	84.0	23.6	5.9	1880	Athens, N. Y.
17	135254		Ga. s.	Emina	47	33	59.0	22.5	4.7	1876	San Rafael, Calif.
18	136036		Ga. s.	Emma	8	6	35.5	13.5	3.4	1889	Dividing Creek, N. J.
19	136128		Ga. s.	Emma	35	25	64.0	17.0	6.0	1890	Benicia, Calif.
20	205464		Ol. s.	Emma	20	14	56.4	11.1	4.7	1908	Bohemia, Fla.
21	209532		Ga. s.	Emma	17	12	41.7	14.0	4.8	1911	Bayou La Batre, La.
22	212052		Ga. s.	Emma	23	18	42.3	13.4	5.4	1914	Seattle, Wash.
23	216208		Ga. w.	Emma	24	15	52.2	26.0	3.0	1918	Oswego, Mont.
24	221704		Ga. s.	Emma	7	6	32.6	10.2	4.0	1921	Katalla, Alaska
25	221798		Ga. s.	Emma	8	6	37.0	10.5	3.6	1915	Sea Isle City, N. J.
26	221871		Ga. s.	Emma	10	9	37.2	10.6	4.2	1916	do.
27	222268		Ga. s.	Emma	11	7	34.4	10.5	4.4	1922	Astoria, N. Y.
28	225858		Ol. s.	Emma	23	15	43.5	13.5	5.5	1917	Elizabeth, N. J.
29	227434		Ol. s.	Emma	15	10	37.1	11.3	5.6	1928	Tacoma, Wash.
30	136598		Ga. s.	Emma B.	6	6	32.4	12.0	2.9	1897	Atlantic City, N. J.
31	213650		Ga. s.	Emma B.	8	6	43.1	10.7	3.6	1915	Rumbley, Md.
32	220049		Ol. s.	Emma B.	10	7	41.0	10.2	2.7	1914	Rogers, Mich.
33	224466		Ga. s.	Emma C.	14	10	41.3	10.2	4.4	1923	Reading, Pa.
34	227953		Ga. s.	Emma C.	12	8	36.0	12.0	4.4	1928	Tombstone Bay, Alaska.
35	221582		Ga. s.	Emma D.	8	6	32.9	9.0	3.7	1921	Everett, Wash.
36	136569		Ga. s.	Emma E.	5	5	29.2	11.4	3.5	1896	Bridgeport, Conn.
37	206585		Ga. s.	Emma E.	11	7	33.1	10.0	4.0	1911	Traverse City, Mich.
38	219218		Ga. s.	Emma H. IV	9	6	34.7	10.5	3.6	1919	Tilghman, Md.
39	136636		Ga. s.	Emma L.	9	8	31.9	13.6	3.8	1897	Patchogue, N. Y.
40	205613		Ga. s.	Emma M.	11	9	54.0	12.6	3.2	1908	St. Andrew, Fla.
41	222928		Ga. s.	Emma R.	34	31	59.2	17.0	5.3	1923	Dorchester, N. J.
42	206956		Ga. s.	Emma T.	8	5	42.0	11.0	3.0	1909	Morgan City, La.
43	227164		Ga. s.	Emma T.	29	18	61.0	12.2	2.5	1927	Madison, Ind.
44	225615		Ga. s.	Emma V.	7	5	28.6	12.4	3.5	1926	Tuckerton, N. J.
45	136515		Ga. s.	Emma W.	19	18	44.0	15.0	4.0	1895	Berkley, Va.
46	227920		Ol. s.	Emma R. S.	148	85	89.1	23.0	9.4	1928	San Diego, Calif.
47	225419		Ga. s.	Emma & Ruth	64	28	77.9	23.8	5.8	1926	Dorchester, N. J.
48	210051		Ga. s.	Emma Dick	8	5	30.6	8.7	3.4	1912	Tacoma, Wash.
49	8599		Ga. s.	Emma Frances	14	9	53.3	14.7	2.9	1869	Norwalk, Conn.
50	136256		Ga. s.	Emma Harvey	11	11	37.0	14.0	3.5	1801	Back Bay, Miss.
51	115984		Ga. s.	Emma Jane	14	6	40.0	16.0	4.3	1884	Leesburg, N. J.
52	211017		Ga. s.	Emma Jean	20	14	40.1	12.5	4.8	1913	Seattle, Wash.
53	136650		Ga. s.	Emma Louise	7	5	38.1	12.2	3.3	1897	Morgan City, La.
54	228280		Ol. s.	Emma Marie	43	21	67.5	16.8	8.0	1929	Damariscotta, Me.
55	224132		Ga. s.	Emma May	12	8	32.8	11.4	3.8	1923	Anchorage, Alaska
56	90527		Ga. s.	Emma Peterson	33	17	60.9	18.6	4.9	1873	Bridgeton, N. J.
57	7971		Ga. s.	Emma C. Berry	15	12	39.2	14.6	5.7	1866	Noank, Conn.
58	216885		Ga. s.	Emma C. Brown	20	14	48.4	11.2	6.6	1918	Brooklyn, N. Y.
59	204689		Ga. s.	Emma F. Kane	20	13	58.4	13.0	3.8	1907	Salisbury, Md.
60	227307		Ga. s.	Emma F. Parker	19	13	38.0	14.6	5.1	1928	do.
61	202857		Ga. s.	Emma H. Hinson	33	14	61.1	20.5	5.5	1906	Greenwich, N. J.
62	201143		Ga. s.	Emma K. Reed	94	56	94.4	20.5	6.4	1904	St. Michaels, Md.
63	136807		Ga. s.	Emma L. Sack	6	6	28.5	12.1	2.8	1900	Ocean City, N. J.
64	136076		Ga. s.	Emma W. Somers	15	9	55.0	15.0	4.2	1889	St. Peters Creek, Md.
65	228425		Ol. s.	Emmerson	17	11	37.4	10.5	5.9	1929	Seattle, Wash.
66	205469		Ga. s.	Emmons	14	9	46.0	12.0	4.1	1907	Tilghmans Island, Md.

^a Formerly ga. s. Al Baltz.
^b Chasvio.

^a slp. Sarah C. Lee.
^b sch. Adella Sharp.

Line No.	Service	Crew	Horse-power	Name of owner	Home port	Address of owner
1	Frt.	1	20	Bertha L. Gelb.....	Bridgeport, Conn.....	East Norwalk, Conn.
2	Frt.	2	32	Seaboard Oil Co. (Ohio).....	Tampa, Fla.....	1040 Central Avenue, St. Petersburg, Fla.
3	Frt.	3	8	John B. Sifton.....	St. Michael, Alaska.....	
4	Fsh.	1	12	John Sassa.....	Philadelphia, Pa.....	139 Forty-third Street, Sea Isle City, N. J.
5	Msc.	1	12	Harkless Matteson.....	Providence, R. I.....	Oakland Beach, R. I.
6	Frt.	1	30	Globe Dredging Co. (Ga.).....	Savannah, Ga.....	204 West Bay Street.
7	Frt.	2	45	Mallory S. Stant.....	Cape Charles, Va.....	Sanford, Va.
8	Oys.	2	6	Marten F. Haven.....	New Orleans, La.....	Violet, La.
9	Fsh.	7	60	Robert A. Sanchez.....	Newport, R. I.....	Block Island, R. I.
10	Fsh.	1	7	Rosco R. Hogue.....	Ketchikan, Alaska.....	
11	Frt.	1	25	George R. Van Sant.....	Philadelphia, Pa.....	Atlantic City, N. J.
12	Frt.	4	45	J. T. Evans.....	Norfolk, Va.....	905 Camp Avenue.
13	Frt.	1	20	George Rapuzzi.....	Skagway, Alaska.....	
14	Fsh.	7	20	Joseph T. Rodante.....	Tampa, Fla.....	1208 Spring Street.
15	Fsh.	25	200	Consolidated Fisheries Co. (Del.).....	Wilmington, Del.....	Lewes, Del.
16	Frt.	6	230	Casco Bay Lines.....	Portland, Me.....	Customhouse Wharf.
17	Frt.	2	40	Margaret A. Wilder.....	San Francisco, Calif.....	Third and Berry Streets.
18	Oys.	1	10	Herman Eisenman.....	Bridgeport, Conn.....	29 De Forest Avenue.
19	Frt.	3	40	Northern Whaling & Trading Co. (N. Y.).....	Juneau, Alaska.....	3442 Sallsbury Street, Oakland, Calif.
20	Tow.	2	75	Wels, Patterson Lumber Co. (La.).....	Pensacola, Fla.....	Box 1618.
21	Fsh.	4	30	Charles Bates.....	Mobile, Ala.....	Bayou La Batre, Ala.
22	Fsh.	2	40	Wrangell Packing Corporation (Alaska).....	Wrangell, Alaska.....	
23	Msc.	2	48	W. H. Holderman.....	Great Falls, Mont.....	Oswego, Mont.
24	Frt.	1	16	Otto Trensen.....	Juneau, Alaska.....	Cordova, Alaska.
25	Fsh.	6	42	Domenico Valtaggio.....	New York, N. Y.....	27 Cleveland Place.
26	Fsh.	6	20	Union Fishing, Freezing & Cold Storage Co. (N. J.).....	Philadelphia, Pa.....	Sea Isle City, N. J.
27	Frt.	2	24	John R. Lindberg.....	New York, N. Y.....	North Beach, N. Y.
28	Pas.	3	130	Jacob J. Ziegler.....	Perth Amboy, N. J.....	105 Burnet Street, New Brunswick, N. J.
29	Fsh.	3	30	Tom Ness.....	Tacoma, Wash.....	807 South Sheridan Avenue.
30	Pas.	1	12	Delwyn P. Crowley.....	Philadelphia, Pa.....	Tuckerton, N. J.
31	Frt.	2	22	Warren J. Courtney.....	Reedville, Va.....	Mundy Point, Va.
32	Fsh.	3	24	Edward Betz Matthews.....	Port Huron, Mich.....	Au Sable, Mich.
33	Pas.	2	25	George S. Cridland.....	Philadelphia, Pa.....	Fernwood, Pa.
34	Fsh.	3	16	Nakat Packing Corporation (N. Y.).....	Ketchikan, Alaska.....	Ketchikan, Alaska.
35	Fsh.	2	12	O. K. Ronning.....	Seattle, Wash.....	Everett, Wash.
36	Frt.	1	12	Charles Fausig.....	New York, N. Y.....	607 East One Hundred and Forty-fifth Street.
37	Fsh.	2	26	Walter E. Grellick.....	Grand Haven, Mich.....	Traverse City, Mich.
38	Pas.	1	12	Emma F. Hartman.....	Baltimore, Md.....	1627 Alliceanna Street.
39	Oys.	1	20	Eugene H. Hoyt.....	Bridgeport, Conn.....	234 De Forest Avenue.
40	Fsh.	1	25	Annie E. Moates.....	Gulfport, Miss.....	Pascagoula, Miss.
41	Pas.	3	90	Theodore Riedel.....	Philadelphia, Pa.....	Wildwood, N. J.
42	Msc.	1	12	Alonza Lee.....	New Orleans, La.....	Morgan City, La.
43	Tow.	2	25	Mitchell Taylor.....	Evansville, Ind.....	Madison, Ind.
44	Pas.	1	30	W. Harry Seaman.....	Philadelphia, Pa.....	West Creek, N. J.
45	Frt.	2	22	W. F. Hackney.....	Norfolk, Va.....	Hobson, Va.
46	Fsh.	8	400	Guy H. Silva.....	San Diego, Calif.....	1003 West Brooks Street.
47	Oys.	10	60	Walter J. Berry.....	Philadelphia, Pa.....	Port Norris, N. J.
48	Fsh.	2	14	A. P. Cole.....	Juneau, Alaska.....	Kake, Alaska.
49	Msc.	1	15	Washington White.....	New York, N. Y.....	Greenport, N. Y.
50	Frt.	2	12	W. J. Wells.....	Pensacola, Fla.....	Milton, Fla.
51	Oys.	5	20	Warren C. Mount.....	Philadelphia, Pa.....	Port Norris, N. J.
52	Fsh.	1	30	New England Fish Co. (Me.).....	Boston, Mass.....	44 Boston Fish Pier.
53	Tow.	2	21	Milton S. Levy.....	New Orleans, La.....	Morgan City, La.
54	Fsh.	8	60	Frank W. Wilkinson.....	New York, N. Y.....	16 Fulton Street.
55	Frt.	1	22	W. F. Deaner.....	Seward, Alaska.....	Anchorage, Alaska.
56	Oys.	5	24	William B. Peterson.....	Philadelphia, Pa.....	Port Norris, N. J.
57	Frt.	2	12	George O. Beal.....	Jonesport, Me.....	
58	Tow.	2	90	Elsa Bergmann.....	New York, N. Y.....	225 Broadway.
59	Pas.	1	40	George S. Kane.....	Washington, D. C.....	1218 B. Street SW.
60	Fsh.	2	24	Emma F. Parker.....	Crisfield, Md.....	625 Main Street, Salisbury, Md.
61	Oys.	6	50	Arthur Hinson.....	Philadelphia, Pa.....	Mauricetown, N. J.
62	Frt.	4	85	Maryland Dry Dock Co. (Md.).....	Baltimore, Md.....	Fairfield, Md.
63	Frt.	1	12	Curtis Lashley.....	Philadelphia, Pa.....	303 West Glenwood Avenue, Wildwood, N. J.
64	Frt.	2	22	H. L. Gould.....	Reedville, Va.....	Kilmarnock, Va.
65	Fsh.	1	50	Mary W. Olson.....	Seward, Alaska.....	Matanuska, Alaska.
66	Frt.	2	30	T. Milbourne Bramble.....	Cambridge, Md.....	Maryland Avenue.

1 Formerly schooner Mary W. Mears.
 2 Formerly ga. s. James Denson.

3 Formerly (a sch. Emma F. Newcomb.
 4 Formerly (b ga. s. Mildred K. Thompson.

Line No.	Official No.	Signal letters	Rlg	Name of vessel	Tonnage		Register dimensions			When built	Where built
					Gross	Net	Length	Breadth	Depth		
					Feet						
1	206371		Ga. s.	Emmy	13	8	42.3	13.6	3.5	1909	Liverpool, Tex.
2	209755		Ga. p.	Emperor	124	70	107.0	22.0	5.9	1912	Los Angeles, Calif.
3	225243		Ga. s.	Emperor	31	26	57.0	14.4	4.5	1925	Elizabeth City, N. C.
4	226573		Ol. s.	Emperor	56	38	61.6	17.0	8.4	1927	Gig Harbor, Wash.
5	207191		Ga. s.	Empire	15	10	48.7	13.0	5.3	1909	Stockton, Calif.
6	208310		Ol. s.	Empire	15	1	50.3	13.8	6.1	1911	Empire, Ore.
7	213733		Ol. s.	Empire	42	28	60.6	17.5	6.7	1915	Machiasport, Me.
8	214776		Ga. s.	Empire	10	7	38.0	11.5	4.2	1914	Great Kills, N. Y.
9	228732		Ol. s.	EMPIRE STATE	1,692	1,355	244.5	43.5	14.7	1929	Ogdensburg, N. Y.
10	229432		Ol. s.	Empire State	11	7	37.5	11.2	4.9	1930	Mantowoc, Wis.
11	136384		Ga. s.	Empress	14	13	43.0	16.6	3.9	1893	Trespalacios, Tex.
12	202834		Ga. p.	Empress	39	26	77.5	18.4	2.7	1906	Terminal Island, Calif.
13	209679		Ga. s.	Empress	64	37	76.9	17.6	7.6	1912	Eliza Island, Wash.
14	203835		Ga. s.	Empress	8	5	35.3	11.0	4.3	1906	New Orleans, La.
15	208524		Ga. s.	Empress	14	12	42.5	11.5	4.6	1911	Apalachicola, Fla.
16	208993		Ga. s.	Empress	6	5	33.5	9.0	2.7	1911	Wit, N. C.
17	211917		Ga. s.	Empress	10	7	38.0	8.2	2.9	1914	Atlantic, N. C.
18	225487		Ol. s.	Empress	46	31	60.2	16.2	7.4	1926	Gig Harbor, Wash.
19	201032		Ga. s.	Enarc	14	12	45.0	12.9	3.5	1904	Greenport, N. Y.
20	208851		Ga. s.	Endeavor	11	9	35.0	12.7	4.9	1911	Long Branch, N. J.
21	229918		Ga. s.	Endeavor	21	16	44.1	14.0	5.6	1930	Amesbury, Mass.
22	206491		Ga. s.	Energy	12	8	40.0	9.9	4.4	1909	Mount Vernon, Wash.
23	209704		Ga. a.	Enos	23	15	41.0	13.3	5.8	1912	Poulsbo, Wash.
24	227463		Ol. s.	Ensee	86	58	66.9	18.2	7.2	1928	Seattle, Wash.
25	206989		Ga. s.	Ensing	14	9	43.4	9.0	4.0	1907	Grand Haven, Mich.
26	136217		Ga. s.	Enterprise	22	9	48.5	19.0	4.0	1891	Freeport, N. Y.
27	204976		Ga. s.	Enterprise	10	5	47.7	11.3	2.8	1908	New Orleans, La.
28	205399		Ol. s.	Enterprise	13	11	45.2	11.5	4.8	1908	Empire, Ore.
29	215301		Ga. s.	Enterprise	11	7	30.8	10.5	3.6	1917	Juneau, Alaska.
30	218421		Ga. s.	Enterprise	10	8	32.7	9.6	5.1	1919	Seattle, Wash.
31	219762		Ga. s.	Enterprise	11	8	37.2	10.7	5.2	1920	do.
32	200835		Ol. s.	Enterprise	38	14	61.2	14.5	6.6	1904	Fall River, Mass.
33	220031		Ga. s.	Enterprise	10	7	34.8	11.0	4.1	1920	Bay Center, Wash.
34	228546		Ga. s.	Enviabile	13	8	42.7	13.2	3.3		Unknown.
35	225980		Ga. s.	Envoy	14	10	43.0	12.0	4.7	1926	Chicago, Ill.
36	110927		Ga. s.	Enolis	7	5	30.8	12.8	4.2	1890	Brooklyn, N. Y.
37	135991		Ga. s.	Equator	76	51	81.5	22.0	8.0	1888	Benicia, Calif.
38	222804		Ol. s.	Equator	56	38	59.1	17.5	7.9	1923	Gig Harbor, Wash.
39	224397		Ga. s.	Equator	20	13	57.5	14.7	3.1	1924	Cut Off, La.
40	212424		Ga. s.	Erah	9	6	40.1	9.5	3.9	1914	Atlantic, N. C.
41	200679		Ol. s.	Eran Dantzler	31	6	61.3	14.7	5.5	1904	Scranton, Miss.
42	136957		Ga. s.	Erena L	34	17	63.4	18.4	3.5	1901	Biloxi, Miss.
43	221184		Ga. s.	Eri	11	7	36.0	11.0	4.6	1921	Bay Shore, N. Y.
44	136817		Ga. s.	Eric	14	9	42.0	14.1	4.2	1900	New Haven, Conn.
45	208586		Ga. s.	Eric M.	8	7	24.6	9.6	4.0	1911	Cheboygan, Mich.
46	215332		Ga. w.	Eric	9	9	58.8	11.0	1.4	1917	Stratton, Ohio.
47	207465		Ga. s.	Erikson No. 15	15	10	50.0	13.2	5.1	1910	San Francisco, Calif.
48	209026		Ga. s.	Erin	14	12	51.2	10.8	4.0	1911	Georgetown, S. C.
49	218956		Ga. s.	Erin	14	11	48.8	10.5	4.1	1908	New York, N. Y.
50	206778		Ga. s.	Erma	13	11	40.0	10.8	4.5	1909	Mount Vernon, Wash.
51	215242		Ol. s.	Erma	12	8	32.0	11.0	3.9	1917	Juneau, Alaska.
52	223711		Ga. s.	Erma	7	6	31.7	10.2	3.5	1924	Beachhaven, N. J.
53	228189		Ga. s.	Ermeony	11	7	40.0	11.3	4.1	1915	Los Angeles, Calif.
54	225911		Ga. s.	Ermls	13	8	37.8	12.6	3.6	1925	Fernandina, Fla.
55	229725		Ol. s.	Ermls	14	9	41.9	14.5	4.0	1922	Biloxi, Miss.
56	217934		Ga. s.	Erna	13	10	38.8	11.8	4.9	1919	Port Blakely, Wash.
57	201952		Ga. s.	Erna M. Lucas	12	11	40.5	13.3	3.9	1905	Charleston, S. C.
58	228949		Ga. s.	Ernest K	8	5	32.6	8.8	3.8	1927	Drummond, Mich.
59	220446		Ol. s.	Ernest Lowell	26	12	52.0	16.0	5.6	1920	Lubec, Me.
60	227083		Ol. s.	Ernest E. Beauvals	17	12	41.5	13.5	6.1	1927	Mantowoc, Wis.
61	227693		Ol. s.	Ernestine	74	32	76.6	22.0	7.9	1928	New York, N. Y.
62	206756		Ga. s.	Ernestine D	19	10	51.5	17.8	3.8	1909	Biloxi, Miss.
63	136426		Ga. s.	Ernst Langhammer	17	16	57.0	17.0	4.2	1894	Pocomoke City, Md.
64	218276		Ga. s.	Eronel	9	6	38.7	9.3	4.0	1911	Norfolk, Va.
65	227848		Ga. s.	Erva J	6	5	32.0	10.2	3.8	1915	Keansburg, N. J.
66	213841		Ga. s.	Escapade	21	17	42.7	12.4	5.5	1915	Seattle, Wash.

¹ Formerly ga. s. Phoenix.
² Formerly ga. s. Coast.

³ Formerly ga. s. Rose Marie.
⁴ Formerly ga. s. Crowley No. 15.

Line No.	Service	Crew	Horse-power	Name of owner	Home port	Address of owner
1	Fsh.	1	25	O. A. Anderson	Galveston, Tex.	Pier 20.
2	Pas.	4	200	Wilmington Transportation Co. (Calif.)	Los Angeles, Calif.	Catalina Terminal, Wilmington, Calif.
3	Pas.	2	40	Mackeys Ferry Co.	Manteo, N. C.	Edenton, N. C.
4	Fsh.	8	100	Frank Mezin	Los Angeles, Calif.	255½ Fourteenth Street, San Pedro, Calif.
5	Frt.	1	100	California Delta Farms (Calif.)	do	Belding Building, Stockton, Calif.
6	Fsh.	2	60	T. M. Johansen	Astoria, Oreg.	Box 803.
7	Tow.	2	200	Marine Transit Corporation (N. Y.)	New York, N. Y.	17 Battery Place.
8	Msc.	1	50	Carl Kirchner	Perth Amboy, N. J.	Carteret, N. J.
9	Frt.	16	600	Federal Motorship Corporation (N. Y.)	Buffalo, N. Y.	Marine Trust Building.
10	Tow.	2	45	Great Lakes Dredge & Dock Co. (N. J.)	Duluth, Minn.	First National Bank.
11	Frt.	1	25	Fred Skogberg	Galveston, Tex.	Olivia, Tex.
12	Pas.	4	65	Wilmington Transportation Co. (Calif.)	Los Angeles, Calif.	Catalina Terminal, Wilmington, Calif.
13	Fsh.	3	30	Pacific American Fisheries (Me.)	Ketchikan, Alaska	
14	Frt.	2	30	William Bailey	New Orleans, La.	Venice, La.
15	Pas.	3	20	Maud I. Marshall	Apalachicola, Fla.	
16	Frt.	1	12	Waddell Lewis	Beaufort, N. C.	Sealevel, N. C.
17	Frt.	1	16	Henry T. Banks	do	Oriental, N. C.
18	Fsh.	8	75	Peter Skarponi	Tacoma, Wash.	Gig Harbor, Wash.
19	Tow.	2	36	P. G. Acton	Miami, Fla.	Box 1628, Lake Worth, Fla.
20	Fsh.	3	25	Chatham Oyster Co. (Ga.)	Beaufort, S. C.	Box 319, c/o John L. Wall.
21	Fsh.	2	65	James Bourque	New London, Conn.	Everett, Mass.
22	Fsh.	1	25	M. McKinney	Wrangell, Alaska	
23	Tow.	2	45	A. I. Sivertsen	Seattle, Wash.	2815 McKenzie Street, Bellingham, Wash.
24	Pas.	5	150	Northern Commercial Co. (Wash.)	Nome, Alaska	Colman Building, Seattle, Wash.
25	Tow.	2	24	Fred R. Stewart	Grand Haven, Mich.	1312 Maffett Street, Muskegon Heights, Mich.
26	Msc.	1	75	John Schultz	New York, N. Y.	124 Belmont Avenue, Garfield, N. J.
27	Frt.	3	20	Ante Nikolac	New Orleans, La.	518 Dumaine Street.
28	Tow.	1	75	E. M. Cherry	Astoria, Oreg.	444 Fifteenth Street.
29	Msc.	1	16	Alaska Peerless Gold Mining Co. (Wash.)	Juneau, Alaska	Windham, Alaska.
30	Fsh.	3	12	Patrick Bishop	Seattle, Wash.	618 West Seventy-fifth Street.
31	Fsh.	4	16	Conrad Swensen	Portland, Oreg.	1071 Center Street.
32	Cod.	6	80	Peter O. Tysver	Gloucester, Mass.	19 Calder Street.
33	Fsh.	1	20	A. Paladini (Calif.)	San Francisco, Calif.	542 Clay Street.
34	Fsh.	2	24	Armand Brunet	New Orleans, La.	Pointe a la Hache, La.
35	Pas.	2	660	John Grzenia	Chicago, Ill.	2257 Fullerton Avenue.
36	Pas.	1	15	John R. Haffen	New York, N. Y.	693 East One hundred and forty-ninth Street.
37	Tow.	7	200	Cary Davis Tug & Barge Co. (Wash.)	Seattle, Wash.	Pier A.
38	Fsh.	7	100	Peril Straits Packing Co. (Wash.)	Ketchikan, Alaska	Todd, Alaska.
39	Fsh.	2	40	Hypolite Eymard	New Orleans, La.	Cut Off, La.
40	Msc.	1	24	John Smith	Beaufort, N. C.	Morehead City, N. C.
41	Tow.	3	180	John Rogers	Pensacola, Fla.	704 East Cervantes Street.
42	Oys.	4	30	Alabama Canning Co. (Ala.)	Mobile, Ala.	Bayou La Batre, Ala.
43	Fsh.	1	28	Henry M. Davis	New York, N. Y.	Port Jefferson, N. Y.
44	Oys.	3	25	Ernest E. Ball	New Haven, Conn.	89 Front Street.
45	Tow.	2	18	Earl Pomeroy	Grand Haven, Mich.	St. Ignace, Mich.
46	Tow.	1	80	Norman H. Cooper	Cincinnati, Ohio	Empire, Ohio.
47	Tow.	1	100	Bay Cities Transportation Co. (Calif.)	San Francisco, Calif.	Pier 5.
48	Pas.	2	32	E. L. Reynolds	Charleston, S. C.	218 Spring Street.
49	Msc.	2	24	W. P. Siewert	New York, N. Y.	822 East One hundred and eightieth Street.
50	Msc.	1	25	Harry W. Chambers	Juneau, Alaska	
51	Fsh.	2	40	Edward Doyle	Sitka, Alaska	
52	Fsh.	6	20	D. Clifford Morris	Philadelphia, Pa.	Beach Haven, N. J.
53	Fsh.	2	45	Gilbert C. Van Camp	Los Angeles, Calif.	San Pedro, Calif.
54	Msc.	1	65	A. Johnson	Jacksonville, Fla.	Mayport, Fla.
55	Fsh.	4	20	P. E. Harris & Co. (Wash.)	Seattle, Wash.	Dexter Horton Building.
56	Pas.	1	35	James Dodunes	Galveston, Tex.	301 Twenty-fifth Street.
57	Tow.	1	36	A. V. Manucy	Charleston, S. C.	Ashley River.
58	Fsh.	2	16	Anselm Kihstrom	Sault Ste. Marie, Mich.	Drummond, Mich.
59	Frt.	1	30	Lawrence Packing Co. (Me.)	Rockland, Me.	Water Street.
60	Tow.	2	100	Edward E. Gillen Towing Co. (Wis.)	Milwaukee, Wis.	288 East Water Street.
61	Fsh.	10	45	Benjamin A. Espy	New York, N. Y.	729 East Twenty-sixth Street (B).
62	Oys.	3	35	Pelican Lake Oyster & Packing Co. (La.)	New Orleans, La.	Houma, La.
63	Oys.	2	24	Addie Lore	Philadelphia, Pa.	Newport, N. J.
64	Frt.	1	30	Delaware County Electric Co. (Pa.)	do	Tenth and Chestnut Streets.
65	Pas.	1	8	Jack V. Palmer	do	Tuckerton, N. J.
66	Fsh.	3	28	Pyramid Packing Co. (Alaska)	Sitka, Alaska	Sitka, Alaska.

* Formerly Japanese ga. s. Asia 111.

* Formerly st. s. Elizabeth Schaefer.

Line No.	Official No.	Signal letters	Rig	Name of vessel	Tonnage		Register dimensions			When built	Where built
					Gross	Net	Length	Breadth	Depth		
					Feet			Feet			
1	207452		Ga. s.	Esco	6	6	29.8	8.8	3.3	1910	Atlantic City, N. J.
2	208929		Ga. s.	Escort	28	15	60.1	16.3	4.9	1911	Prosper, Oreg.
3	210195		Ol. s.	Escort	26	14	59.7	13.6	5.5	1912	Winthrop, Mass.
4	225255		Ol. s.	Escort	14	9	42.6	12.4	4.8	1925	Mariners Harbor, N. Y.
5	150482		Ol. s.	Eskimo	61	41	75.1	20.4	7.3	1890	Benicia, Calif.
6	217133		Ga. s.	Esmeraldo	92	42	59.1	26.4	5.5	1918	Antioch, Calif.
7	223097		Ga. s.	Essex	18	12	46.2	13.2	4.8	1919	New York, N. Y.
8	216534		Ga. s.	Essu	9	7	32.5	10.9	3.8	1918	Seattle, Wash.
9	222937		Ga. s.	Esta	8	7	33.0	11.7	3.9	1923	Dorchester, N. J.
10	216559		Ol. s.	Estebeth	70	47	55.1	17.8	9.7	1918	Tacoma, Wash.
11	213919		Ga. s.	Estel II	22	14	64.1	17.2	3.0	1916	Newport, Ky.
12	201127		Ga. s.	Estella	13	9	36.0	11.5	4.8	1904	Ballard, Wash.
13	205576		Ga. s.	Estella	5	5	25.9	12.2	2.8	1904	Port Republic, N. J.
14	224280		Ga. s.	Estella	9	5	36.1	9.7	3.9	1916	Brooklyn, N. Y.
15	201627		Ga. s.	Estella A.	10	7	34.1	11.8	6.0	1904	Bremen, Me.
16	228301		Ga. s.	Estella M.	9	8	32.2	11.3	3.5	1929	Parkertown, N. J.
17	135879		Ga. s.	Estelle	16	13	42.5	14.5	3.8	1886	Key West, Fla.
18	136172		Ga. s.	Estelle	7	7	36.9	13.2	3.5	1891	Bonsecour, Ala.
19	136236		Ga. s.	Estelle	8	5	41.0	11.0	3.5	1891	Back Creek, Va.
20	200200		Ga. s.	Estelle	7	7	33.6	12.4	3.2	1902	Carrabelle, Fla.
21	229270		Ga. s.	Estelle	18	12	46.0	10.5	5.8	1929	Red Bank, N. J.
22	207017		Ga. w.	Estelle D.	13	13	62.5	19.4	2.2	1909	Ravenswood, W. Va.
23	135837		Ga. s.	Estelle Gerber	6	5	34.0	12.0	3.0	1885	Sayville, N. Y.
24	226639		Ol. s.	Estelle Leonard	63	42	59.9	22.3	7.1	1927	Cambridge, Md.
25	227230		Ol. s.	Estep	39	26	51.6	14.8	7.5	1928	Tacoma, Wash.
26	227489		Ol. s.	Ester	9	6	34.0	9.3	4.7	1928	Poulsbo, Wash.
27	95504	JSTH	Ga. s.	Esther	287	229	130.2	28.0	10.5	1877	Norfolk, Va.
28	137011		Ol. s.	Esther	15	10	40.3	11.7	4.7	1902	Chincoteague, Va.
29	207007		Ga. s.	Esther	14	10	41.0	12.0	3.6	1909	Seattle, Wash.
30	217461		Ga. s.	Esther	15	12	38.0	12.0	3.8	1918	Sitka, Alaska.
31	218717		Ga. s.	Esther	17	11	45.2	12.1	5.6	1919	Brooklyn, N. Y.
32	219378		Ga. s.	Esther C.	7	5	34.9	10.6	2.4	1917	Houma, La.
33	225352		Ol. s.	Esther C.	15	10	36.3	10.8	4.8	1923	Sturgeon Bay, Wis.
34	216520		Ga. s.	Esther M.	13	8	32.8	8.6	3.9	1918	Larsmont, Minn.
35	225700		Ga. s.	Esther & Carrlo	20	14	45.0	14.0	5.9	1917	Nassau, B. W. I.
36	137027		Ol. s.	Esther Redding	21	12	54.0	18.1	3.9	1902	Biloxi, Miss.
37	222199		Ol. s.	Estonia	13	8	38.4	10.2	3.6	1922	Naubinway, Mich.
38	216735		Ga. s.	Estrella	40	27	60.0	20.2	6.0	1918	San Diego, Calif.
39	218392		Ga. s.	Estrella	7	5	38.8	7.8	4.0	1919	Seattle, Wash.
40	222649		Ga. s.	Estrella	8	6	37.0	11.8	4.4	1922	Boqueron, P. R.
41	206398		Ga. s.	Ethel M.	12	11	34.5	9.7	4.1	1909	Green Bay, Wis.
42	100725		Ga. s.	Ethel	10	8	33.7	12.2	5.6	1901	Bremen, Me.
43	136365		Ga. s.	Ethel	8	8	34.4	14.3	3.6	1893	Patchogue, N. Y.
44	136493		Ol. s.	Ethel	28	19	56.6	15.6	6.3	1895	Noank, Conn.
45	136773		Ga. s.	Ethel	7	5	37.0	13.3	2.8	1899	Mobile, Ala.
46	136990		Ga. s.	Ethel	10	7	32.6	14.4	3.8	1902	Scranton, Miss.
47	204355		Ga. s.	Ethel	14	11	47.8	14.3	3.7	1907	Neponset, Mass.
48	213436		Ga. s.	Ethel	8	6	31.8	9.6	3.6	1915	Seattle, Wash.
49	219780		Ga. s.	Ethel	7	5	36.3	10.4	3.4	1920	Mystic, Conn.
50	221614		Ga. s.	Ethel	24	16	52.5	14.1	3.4	1921	Atlantic, N. C.
51	225697		Ga. s.	Ethel	20	14	43.8	11.8	4.0	1926	Cheboygan, Mich.
52	226225		Ol. s.	Ethel	28	19	47.4	13.9	6.0	1927	Seattle, Wash.
53	229422		Ga. s.	Ethel	9	7	26.2	11.4	4.5	1930	Forked River, N. J.
54	229798		Ga. s.	Ethel	11	9	35.6	10.0	3.0	1930	Atlantic, N. C.
55	227826		Ga. s.	Ethel II	13	8	38.6	10.3	4.3	1914	New York, N. Y.
56	212151		Ga. s.	Ethel B.	15	12	58.5	13.7	2.3	1914	Seabrook, Tex.
57	200890		Ga. s.	Ethel C.	9	8	30.0	8.1	4.2	1904	Bridgeton, N. J.
58	221824		Ga. s.	Ethel C.	7	6	31.5	10.4	3.7	1918	Belmar, N. J.
59	206326		Ga. s.	Ethel D.	15	7	48.0	16.3	3.4	1909	Biloxi, Miss.
60	136394		Ol. s.	Ethel H.	22	9	56.1	14.8	4.2	1893	Fairmont, Md.
61	206202		Ga. s.	Ethel H.	14	10	44.8	7.7	4.6	1910	Wilmington, Calif.
62	206909		Ga. s.	Ethel J.	12	9	44.0	11.3	4.4	1911	Barcelona, N. Y.

¹ Formerly (a st. s. Pacific.
^b Ga. s. Puffin.

³ Formerly U. S. Navy ga. s. 5060.
⁴ Formerly U. S. Navy ga. s. 2645.

Line No.	Service	Crew	Horse-power	Name of owner	Home port	Address of owner
1	Pas.	1	15	William Hubbard.....	Philadelphia, Pa.....	Atlantic City, N. J.
2	Tow.	1	80	American Toll Bridge Co. (Del.).....	San Francisco, Calif.....	625 Market Street.
3	Frt.	1	45	G. E. Sherburne.....	New Bedford, Mass.....	Hyannis, Mass.
4	Tow.	3	60	Florida Power & Light Co. (Fla.).....	Miami, Fla.....	Ingraham Building.
5	Fsh.	4	200	James E. Bayles.....	Ketchikan, Alaska.....	Box 1064.
6	Frt.	2	45	G. G. Whitehall.....	San Francisco, Calif.....	1245 North Pilgrim Street, Stockton, Calif.
7	Msc.	8	47	Shipping Board, Orange Mountain Council, Boy Scouts.....	Newark, N. J.....	South Orange, N. J.
8	Fsh.	2	20	L. Sanbeck.....	Ketchikan, Alaska.....	
9	Fsh.	1	24	Conrad T. Gehring.....	Philadelphia, Pa.....	Fortescue, N. J.
10	Pts.	3	90	James V. Davis.....	Ketchikan, Alaska.....	Juneau, Alaska.
11	Tow.	12	50	O. F. Shearer.....	Louisville, Ky.....	Winchester, Ky.
12	Fsh.	1	20	Nakat Packing Corporation (N.Y.).....	Ketchikan, Alaska.....	
13	Pas.	1	12	S. Ernest Smith.....	Philadelphia, Pa.....	Tuckerton, N. J.
14	Fsh.	1	12	Andrew Strigh.....	do.....	Estelville, N. J.
15	Frt.	1	5	H. J. Ames.....	Rockland, Me.....	Matinicus, Me.
16	Pas.	1	24	Iarland R. Price.....	Philadelphia, Pa.....	Parkertown, N. J.
17	Fsh.	2	24	Thompson Fish Co. (Fla.).....	Key West, Fla.....	Foot Margaret Street.
18	Fsh.	3	8	John F. Lores.....	Mobile, Ala.....	Foot Eslava Street.
19	Oys.	1	15	M. Shackelford.....	Newport News, Va.....	Wicomico, Va.
20	Oys.	2	8	Gulf Trading Co. (Fla.).....	Apalachicola, Fla.....	Carrabelle, Fla.
21	Fsh.	2	40	William Albury.....	New York, N. Y.....	Newark, N. J.
22	Tow.	1	20	Philip A. Ritchie.....	Paducah, Ky.....	1128 South Third Street.
23	Oys.	1	9	Frederick F. Lovejoy.....	Bridgeport, Conn.....	East Norwalk, Conn.
24	Frt.	2	75	Levi B. Leonard.....	Cambridge, Md.....	Choptank, Md.
25	Fsh.	6	60	H. A. Hansen.....	Tacoma, Wash.....	611 East Thirty-fourth Street.
26	Fsh.	2	25	Steffan Larsen.....	Seattle, Wash.....	Box 204, Route 2, Poulsbo, Wash.
27	Fsh.	12	200	North Pacific Fisheries (Wash.).....	Seward, Alaska.....	Seldovia, Alaska.
28	Tow.	2	45	E. L. Boyce.....	Norfolk, Va.....	2600 Glasgow Street, Ports- mouth, Va.
29	Fsh.	3	30	Friday Harbor Canning Co. (Wash.).....	Seattle, Wash.....	Friday Harbor, Wash.
30	Fsh.	1	25	Peter Jorgensen.....	Petersburg, Alaska.....	
31	Msc.	1	75	Atlantic, Gulf & Pacific Co. (W. Va.).....	New York, N. Y.....	15 Park Row.
32	Oys.	2	9	Charles B. Carlos.....	New Orleans, La.....	Houma, La.
33	Fsh.	3	30	George Kohlbeck.....	Milwaukee, Wis.....	Algoma, Wis.
34	Fsh.	2	20	Milford Iver Johnson.....	Duluth Minn.....	Two Harbors, Minn.
35	Fsh.	2	60	Harry N. Jones.....	New York, N. Y.....	South Jamesport, N. Y.
36	Fsh.	5	24	Martin Fountain Co. (La.).....	Gulfport, Miss.....	439 Hopkins Street, Biloxi, Miss.
37	Fsh.	4	36	Arthur M. Larsen.....	Grand Haven, Mich.....	St. James, Mich.
38	Pas.	1	100	Star and Crescent Boat Co. (Calif.).....	San Diego, Calif.....	Foot Broadway.
39	Fsh.	1	60	A. M. Hagmo.....	Ketchikan, Alaska.....	Box 22.
40	Frt.	3	105	Charles Moller.....	St. Thomas, Virgin Islands.....	St. Croix, Virgin Islands.
41	Fsh.	2	b 24	William G. Curran.....	Milwaukee, Wis.....	227 Adams Street, Oconto, Wis.
42	Pas.	2	12	Charles W. Patten.....	Salem, Mass.....	128 Boston Street, Lynn, Mass.
43	Frt.	1	16	William A. Schenck.....	New York, N. Y.....	Bayville, I. I., N. Y.
44	Cod.	5	60	Ignatius Sutero.....	Boston, Mass.....	25 Clark Street.
45	Frt.	2	14	L. O. Johnson.....	Gulfport, Miss.....	1029 East Beach Street, Biloxi, Miss.
46	Fsh.	3	8	Lee S. Jones.....	Mobile, Ala.....	1053 Savannah Street.
47	Msc.	1	36	E. J. Cottrell.....	Perth Amboy, N. J.....	29 Cedar Street, Highlands, N. J.
48	Fsh.	1	8	Ray B. Colby.....	Seattle, Wash.....	2637 West Fifty-seventh Street
49	Frt.	1	12	John F. McLaughlin.....	New London, Conn.....	General delivery.
50	Frt.	2	20	Hatteras Fish & Transportation Co.....	Elizabeth City, N. C.....	Ocrooke, Va.
51	Fsh.	3	65	Ross J. Bell.....	Grand Haven, Mich.....	223 South Huron Street, Cheboygan, Mich.
52	Fsh.	3	45	San Juan Fishing & Packing Co. (Wash.).....	Seattle, Wash.....	Foot Stacy Street.
53	Pas.	2	b 40	Irving Frazer.....	Philadelphia, Pa.....	Forked River, N. J.
54	Fsh.	1	24	Joe W. Salter.....	Beaufort, N. C.....	Atlantic, N. C.
55	Pas.	1	30	Thornton T. Kelley.....	New York, N. Y.....	167 Queen Place, City Island, N. Y.
56	Pas.	1	50	N. Macon Crawford.....	Houston, Tex.....	General delivery, Harris- burg, Tex.
57	Pas.	1	12	W. Edgar Holleger.....	Philadelphia, Pa.....	Bowers Beach, Del.
58	Pas.	6	20	Seaside Heights Fish Co. (N. J.).....	do.....	Seaside Park, N. J.
59	Frt.	4	16	John F. Spindler.....	Gulfport, Miss.....	1435 First Street, Biloxi, Miss.
60	Fsh.	2	45	W. A. Graham.....	Newport News, Va.....	Messick, Va.
61	Fsh.	1	20	Blaz Tomicich.....	San Diego, Calif.....	1629 India Street.
62	Fsh.	2	60	A. Bentley & Sons Co. (Ohio).....	Toledo, Ohio.....	201 Belmont Avenue.

1 Formerly Sch. Harriet G.

2 Formerly British ga. s. Cruiser II.

3 Formerly ga. s. Iceland.

Line No.	Official No.	Signal letters	Rig	Name of vessel	Tonnage		Register dimensions			When built	Where built
					Gross	Net	Length	Breadth	Depth		
					Feet			Feet			
1	227084		Ga. s.	Ethel L.	17	8	47.2	14.5	4.3	1927	Dare, Va.
2	136728		Ga. s.	Ethel Q.	31	21	56.0	16.2	4.8	1899	Marco, Fla.
3	226656		Ga. s.	Ethel R.	8	5	34.0	10.5	3.9	1927	Parkertown, N. J.
4	213655		Ol. s.	ETHEL S.	19	13	51.7	13.2	4.7	1915	Buffalo, N. Y.
5	215095		Ga. s.	Ethel S.	9	6	30.6	9.3	3.3	1917	Charlevoix, Mich.
6	229341		Ol. s.	Ethel S.	40	27	50.7	15.0	6.9	1930	Tacoma, Wash.
7	220033		Ol. s.	Ethel T.	8	5	32.2	12.4	3.6	1929	Harris Neck, Ga.
8	210688		Ga. s.	Ethel Alces.	13	7	45.0	10.0	3.0	1912	Carters Creek, Va.
9	203592		Ga. s.	Ethel Lewis.	8	6	42.5	14.0	3.0	1906	Chesconnessex, Va.
10	200281		Ga. s.	Ethel May.	6	5	35.0	12.0	3.5	1903	Jamesville, Va.
11	210798		Ga. s.	Ethel May.	14	11	37.0	14.6	4.7	1911	Charleston, S. C.
12	206776		Ga. s.	Ethel Ray.	14	12	29.0	13.4	3.4	1907	Camden, N. J.
13	202611		Ga. s.	Ethel Redding.	17	10	52.4	18.8	3.6	1905	Blount, Miss.
14	205791		Ol. s.	Ethel B. Penny.	94	56	99.5	22.7	9.8	1908	Gloucester, Mass.
15	96659	KSFB	Ol. s.	ETHEL M. STERLING.	1,049	838	195.7	42.3	17.9	1900	Dumbarton, Scotland.
16	214508		Ol. s.	Ethel S. Huff.	21	12	42.6	14.0	6.4	1916	Kennebunkport, Me.
17	227310		Ga. s.	Ethel V. Stowman.	59	53	80.4	22.4	7.0	1928	Dorchester, N. J.
18	200587		Ga. s.	Etolin.	17	14	43.0	13.0	5.0	1012	Seattle, Wash.
19	209947		Ga. s.	Etolin.	18	12	53.0	12.9	5.1	1912	Astoria, Ore.
20	210885		Ga. s.	Etowah.	13	11	35.0	10.5	4.0	1909	Palatka, Fla.
21	136940		Ga. s.	Etta.	7	7	38.5	14.0	2.7	1901	Cambridge, Md.
22	229099		Ga. s.	Etta.	8	5	31.4	9.1	2.8	1929	Leland, Mich.
23	205706		Ga. s.	Etta D.	18	9	56.0	13.0	2.9	1906	Des Allemand, La.
24	117088		Ga. s.	Etta K.	14	14	41.5	15.0	4.4	1901	Atlantic City, N. J.
25	137003		Ga. s.	Etta and Lena.	9	6	27.0	13.0	4.6	1902	Mystic, Conn.
26	223211		Ga. p.	Etta Belle.	25	22	64.9	20.4	2.6	1923	Aurora, Ind.
27	137047		Ol. s.	Etta M. Burns.	39	18	60.1	18.3	8.0	1902	East Boothbay, Me.
28	203046		Ga. s.	Etta M. Wilson.	13	8	46.3	12.4	4.2	1906	Eastport, Me.
29	136480		Ga. s.	Etta V. Phillips.	8	8	48.7	13.6	3.2	1894	Taylor's Island, Md.
30	221451		Ga. s.	Eucla.	8	5	32.0	12.4	3.1	1921	Mount Pleasant, S. C.
31	136896		Ga. s.	Eudora T. Wallace.	6	6	39.8	12.0	3.0	1901	Morehead City, N. C.
32	214274		Ga. w.	Euell S.	9	6	56.0	9.7	2.0	1916	Creston, W. Va.
33	208525		Ga. s.	Eugene.	12	11	30.6	9.1	4.2	1906	Marinette, Wis.
34	214206		Ga. w.	Eugene.	7	7	49.3	10.0	2.0	1914	Charleston, W. Va.
35	221300		Ga. w.	EUGENE.	34	27	60.0	15.0	2.6	1921	Memphis, Tenn.
36	225323		Ol. s.	Eugene.	10	7	33.2	12.6	4.2	1924	Miami, Fla.
37	229425		Ga. w.	Eugene.	15	13	56.8	14.2	2.4	1925	Creston, W. Va.
38	136327		Ga. s.	Eugene H. Brown.	14	10	58.0	15.4	4.0	1892	Oriole, Md.
39	207752		Ga. s.	Eugenia.	11	8	30.8	11.0	3.0	1910	Millsboro, Del.
40	8968		Ol. s.	Eugie.	97	66	94.6	24.0	6.7	1872	Dorchester County, Md.
41	218400		Ga. s.	Eula Bello.	9	6	31.4	10.2	4.3	1913	Meriden, Conn.
42	213618		Ga. s.	Eulalia.	17	9	53.0	12.0	4.8	1915	Crittenden, Va.
43	225057		Ga. s.	Eulalia.	10	7	35.9	12.8	3.6	1925	Crisfield, Md.
44	204754		Ga. s.	Eunice.	12	9	43.6	13.3	4.0	1907	Elizabeth City, N. C.
45	210578		Ga. s.	Eunice.	28	25	60.0	13.4	4.8	1912	Petersburg, Alaska.
46	213551		Ga. s.	Eunice.	15	10	37.1	14.7	3.7	1915	Brunswick, Ga.
47	215117		Ol. s.	Eunice.	38	35	59.6	14.3	5.9	1917	Winslow, Wash.
48	217284		Ga. s.	Eunice.	12	10	44.0	13.2	4.0	1918	Kake, Alaska.
49	136635		Ga. s.	Eunice S.	5	5	35.7	12.5	2.8	1897	Hopewell, Md.
50	212130		Ga. s.	Eunice V.	7	7	28.9	8.3	3.3	1914	Green Bay, Wis.
51	135514		Ga. s.	Euphemla Purton.	6	5	30.2	12.5	2.9	1880	Patchogue, N. Y.
52	137048		Ga. s.	Eureka.	12	10	42.0	14.2	3.8	1902	do.
53	201499		Ga. w.	Eureka.	34	9	58.0	15.5	3.8	1904	New Orleans, La.
54	202652		Ol. s.	Eureka.	28	25	60.5	17.7	4.8	1906	Marco, Fla.
55	206157		Ga. s.	Eureka.	11	6	38.0	12.2	5.2	1909	Lubeck, Me.
56	209832		Ga. s.	Eureka.	11	8	44.2	12.3	3.8	1912	Astoria, Ore.
57	210172		Ga. s.	Eureka.	42	35	56.7	15.6	5.9	1912	Tacoma, Wash.
58	210676		Ga. s.	Eureka.	7	7	28.0	8.0	4.0	1910	Green Bay, Wis.
59	213890		Ga. s.	Eureka.	11	8	36.1	10.0	3.7	1913	Camden, N. J.
60	219341		Ga. w.	Eureka.	30	16	51.3	14.5	2.4	1905	Lockport, La.
61	223681		Ga. s.	Eureka.	16	11	38.2	11.4	5.6	1924	Tacoma, Wash.
62	229074		Ga. s.	Eureka.	8	6	29.8	9.6	3.5	1921	Hoonah, Alaska.
63	221064		Ga. s.	Eureka II.	10	10	64.6	20.6	2.4	1921	Coconut Grove, Fla.
64	218842		Ga. s.	Europe.	11	8	47.0	12.0	3.6	1912	Cut Off, La.
65	223695		Ol. s.	Europe.	41	27	62.5	20.6	4.6	1924	Pascagoula, Miss.
66	136213		Ga. s.	Eurybia.	14	13	37.4	13.5	6.3	1888	Brooklyn, N. Y.
67	135609		Ga. s.	Eva.	17	7	42.3	12.6	4.3	1883	Noank, Conn.
68	150893		Ga. s.	Eva.	30	22	56.0	13.0	8.0	1901	Tampa, Fla.
69	204890		Ga. s.	Eva.	9	9	55.3	11.2	3.4	1907	Smiths Point, Tex.
70	210236		Ga. s.	Eva.	15	10	49.0	11.2	3.5	1912	Colligan Bayou, La.
71	222350		Ga. s.	Eva.	10	6	37.9	9.2	3.9	1909	Mare Island, Calif.

¹ Formerly ol. s. Hawaii.
² Formerly ga. s. Slabed.

³ Formerly ga. w. St. Antonio.
⁴ Formerly ga. s. Pilot.

Line No.	Service	Crew	Horse-power	Name of owner	Home port	Address of owner
1	Frt.	2	35	W. T. Shields.....	Newport News, Va.	Dandy, Va.
2	Fsh.	3	30	South Fish Co. (Fla.).....	Tampa, Fla.	Fort Myers, Fla.
3	Pas.	1	85	John L. Cramer.....	Philadelphia, Pa.	Parkertown, N. J.
4	Fsh.	6	60	Schacht Fish Co.....	Sandusky, Ohio	Railroad Street.
5	Fsh.	2	40	Ernest G. Smith.....	Grand Haven, Mich.	Charlevoix, Mich.
6	Fsh.	6	75	Ragnvald Selset.....	Ketchikan, Alaska	Seattle, Wash.
7	Fsh.	2	16	William Timmons.....	Savannah, Ga.	Townsend, Ga.
8	Frt.	2	16	Sidney J. Justice.....	Crisfield, Md.	315 Broadway.
9	Frt.	4	8	P. W. Todd.....	do.	Crocheron, Md.
10	Oys.	2	15	Lyman R. Smith.....	Cape Charles, Va.	Willis Wharf, Va.
11	Frt.	1	20	W. L. Hills.....	Charleston, S. C.	Mt. Pleasant, S. C.
12	Frt.	1	12	William Champion.....	Philadelphia, Pa.	Cape May Courthouse, N. J.
13	Fsh.	4	20	Gussie Fountain Packing Co. (La.).....	Gulfport, Miss.	Yerger Building, Biloxi, Miss.
14	Cod.	22	75	Arthur L. Parker.....	Boston, Mass.	13 Fish Pier.
15	Frt.	15	480	Santa Fe Mercantile Co. (Calif.).....	Los Angeles, Calif.	Beverly Hills, Calif.
16	Cod.	4	35	George H. Huff.....	Portland, Me.	Cape Porpoise, Me.
17	Oys.	10	54	Frank T. Stowman.....	Philadelphia, Pa.	Port Norris, N. J.
18	Fsh.	7	30	Wells Jones.....	Ketchikan, Alaska	Kasaan, Alaska.
19	Fsh.	3	60	Alaska Pacific Fisheries (Oreg.).....	Wrangell, Alaska	Wrangell, Alaska.
20	Tow.	2	24	N. J. Tilghman.....	Jacksonville, Fla.	Palatka, Fla.
21	Oys.	4	7	Richard B. Cannon.....	Crisfield, Md.	Crocheron, Md.
22	Fsh.	2	20	Claude H. Kaapke.....	Grand Haven, Mich.	Leland, Mich.
23	Fsh.	2	28	Louisiana Oyster & Fish Co. (La.).....	New Orleans, La.	Berwick, La.
24	Fsh.	2	36	Onni Lundholm.....	Philadelphia, Pa.	Wildwood, N. J.
25	Fsh.	1	12	Joseph G. Maier.....	Bridgeport, Conn.	64 Adams Street.
26	Fer.	1	20	Frank J. Klopp.....	Louisville, Ky.	Petersburg, Ky.
27	Cod.	10	60	Edward J. Franklin.....	Boston, Mass.	80 A, Fish Pier.
28	Frt.	3	25	David E. Black.....	do.	17 Jenison Street, Newtonville, Mass.
29	Frt.	1	15	J. R. Jackson.....	Reedville, Va.	Amburg, Va.
30	Frt.	2	12	Philip P. DuTart.....	Charleston, S. C.	Wando, S. C.
31	Frt.	2	16	Eugene O. Davis.....	Beaufort, N. C.	Marshallburg, N. C.
32	Frt.	1	15	D. H. Williston.....	Pittsburgh, Pa.	Parkersburg, W. Va.
33	Fsh.	3	8	Frank F. Seidl.....	Milwaukee, Wis.	513 Kirby Street, Menomonee, Wis.
34	Pas.	1	7	Enock F. Jones.....	Memphis, Tenn.	Watson, Ark.
35	Tow.	3	25	Northern Ohio Cooperage & Lumber Co. (Ark.).....	do.	Parkin, Ark.
36	Tow.	1	50	J. O. Webster.....	Miami, Fla.	380 Alton Road.
37	Tow.	1	20	H. C. Depue.....	Pittsburgh, Pa.	Creston, W. Va.
38	Msc.	1	10	J. V. Hobbs.....	Elizabeth City, N. C.	
39	Pas.	2	35	Alexander W. West.....	Wilmington, Del.	Millsboro, Del.
40	Frt.	4	120	Lin G. Greene.....	Miami, Fla.	740 Biscayne Boulevard.
41	Frt.	1	15	Frank J. Sprafke.....	Hartford, Conn.	Meriden, Conn.
42	Pas.	1	45	Miami Fish & Ice Co. (Fla.).....	Miami, Fla.	Box 863, Miami, Fla.
43	Wrk.	2	12	Joseph T. Cullen.....	Crisfield, Md.	R. F. D. No. 1.
44	Frt.	2	24	Hampton Sprull.....	New Bern, N. C.	Oriental, N. C.
45	Fsh.	7	50	Petersburg Packing Co. (Wash.).....	Petersburg, Alaska	West Palm Beach, Fla.
46	Tow.	4	30	Lake Worth Inlet District (Fla.).....	Miami, Fla.	Unalaska, Alaska.
47	Frt.	4	70	Alaska Commercial Co. (Calif.).....	Juneau, Alaska.	Kake, Alaska.
48	Fsh.	1	30	Joe K. Peterson.....	do.	St. Georges Island, Md.
49	Frt.	2	8	M. B. Twilley.....	Annapolis, Md.	Green Bay, Wis.
50	Fsh.	3	10	John James Hogan.....	Milwaukee, Wis.	West Sayville, N. Y.
51	Fsh.	1	20	Peter Verbeke.....	New York, N. Y.	Bayport, N. Y.
52	Oys.	3	27	Frank Rogers.....	do.	Laftta, La.
53	Tow.	2	40	Elias B. Fisher.....	New Orleans, La.	Caxambas, Fla.
54	Frt.	3	36	F. W. Hall.....	Key West, Fla.	Water Street.
55	Frt.	2	20	Arthur E. Tracey.....	Eastport, Me.	Foot Sixth Street.
56	Fsh.	2	50	Columbia River Packers Association (Oreg.).....	Astoria, Oreg.	South Bellingham, Wash.
57	Fsh.	6	40	Pacific American Fisheries (Me.).....	Ketchikan, Alaska	Big Suamico, Wis.
58	Fsh.	2	8	Martin Wright.....	Milwaukee, Wis.	Port Norris, N. J.
59	Pas.	1	30	Joseph M. Garrison.....	Philadelphia, Pa.	Thibodaux, La.
60	Tow.	2	28	A. J. Stagni.....	New Orleans, La.	4308 North Twenty-fifth Street.
61	Fsh.	4	40	Mathew Nelson.....	Tacoma, Wash.	Hoonah, Alaska.
62	Fsh.	4	10	Mrs. Harry Marvin.....	Juneau, Alaska	Coconut Grove, Fla.
63	Pas.	3	25	Frank I. Stiles.....	Miami, Fla.	Gretna, La.
64	Frt.	3	24	Baldo Butirich.....	New Orleans, La.	Biloxi, Miss.
65	Fsh.	4	36	Antiech Packing Co. (Miss.).....	Gulfport, Miss.	482 Quinpiac Avenue.
66	Frt.	1	20	Amos Coffin.....	New Haven, Conn.	Hyannis, Mass.
67	Msc.	1	40	E. Henry Phinney.....	New Bedford, Mass.	113 Hyde Park Place.
68	Tow.	2	90	C. W. Bahrt.....	Tampa, Fla.	2124 Avenue N.
69	Pas.	1	40	Agnes B. Chapman.....	Galveston, Tex.	Orange, Tex.
70	Pas.	2	20	A. J. Thibodeaux.....	Port Arthur, Tex.	298 St. Anne's Avenue.
71	Frt.	1	40	John Mischorr.....	New York, N. Y.	

* Formerly U. S. Navy ga. s. 801.

Line No.	Official No.	Signal letters	Rig	Name of vessel	Tonnage		Register dimensions			When built	Where built
					Gross	Net	Length	Breadth	Depth		
							Feet	Feet	Feet		
1	224748		Ol. s.	Eva.....	9	6	33.2	12.5	3.6	1925	South Jacksonville, Fla.
2	224377		Ol. s.	Eva II.....	22	15	48.6	13.6	5.9	1925	Boston, Mass.
3	212383		Ga. s.	Eva D.....	12	8	37.1	10.8	4.6	1913	Everett, Wash.
4	216965		Ga. s.	Eva H.....	27	11	60.2	14.2	5.1	1918	Ellsworth, Me.
5	136911		Ga. s.	Eva N.....	9	9	30.9	12.0	5.9	1901	Friendship, Me.
6	204059		Ga. s.	Eva R.....	7	5	30.0	11.0	5.2	1907	Vinalhaven, Me.
7	229113		Ga. s.	Eva R.....	10	8	35.6	10.1	4.7	1929	do.
8	214965		Ga. s.	Eva S.....	9	9	27.5	8.6	3.8	1915	Oconto, Wis.
9	135540		Ga. s.	Eva and Belle.....	14	14	40.4	14.3	6.0	1881	Deer Isle, Me.
10	135571		Ga. s.	Eva Bell.....	19	18	58.4	15.7	4.3	1882	Dorchester County, Md.
11	135725		Ol. s.	Eva Blanche.....	41	19	61.8	18.3	6.0	1883	Pocomoke City, Md.
12	76337		Ol. s.	Eva Conway.....	76	52	82.0	24.0	6.0	1882	Milton, Md.
13	202684		Ol. s.	Eva Foster.....	18	12	52.7	19.2	3.9	1905	Scranton, Miss.
14	136410		Ga. s.	Eva Ida.....	8	6	34.5	10.7	2.9	1893	Bayou Lafourche, La.
15	221498		Ga. s.	Eva Jane.....	14	11	38.8	15.7	3.1	1921	Hankamer, Tex.
16	203311		Ga. s.	Eva Lillian.....	10	7	42.5	10.2	3.4	1906	Pocomoke City, Md.
17	136759		Ga. s.	Eva May.....	21	9	54.3	10.1	4.0	1899	Smyrna, N. C.
18	135014		Ga. s.	Eva Smith.....	5	5	28.5	12.0	2.8	1874	Islip, N. Y.
19	136543		Ga. s.	Eva M. Martin.....	21	11	48.0	15.3	6.4	1890	East Boothbay, Me.
20	206791		Ga. s.	Evade II.....	14	10	41.5	10.3	4.8	1909	Oyster Bay, N. Y.
21	223282		Ga. s.	Evan N.....	10	8	33.0	11.4	5.5	1923	Amesbury, Mass.
22	224403		Ga. s.	Evangeline.....	8	5	32.0	10.9	4.8	1924	do.
23	228989		Ol. s.	Evangeline.....	13	7	36.7	12.6	3.2	1929	Chauvin, La.
24	229276		Ga. s.	Evangeline.....	8	6	32.5	11.1	2.6	1929	Golden Meadow, La.
25	207970		Ga. s.	Evans.....	16	12	44.1	10.1	4.6	1910	Iloquiam, Wash.
26	225249		Ga. s.	Evdaea D.....	8	5	32.1	10.9	2.6	1924	Houma, La.
27	226892		Ol. s.	Evelina M. Goulart.....	82	56	83.7	21.2	10.2	1927	Essex, Mass.
28	136833		Ga. s.	Evelyn.....	7	7	39.2	15.2	2.8	1901	Wiltman, Md.
29	200601		Ga. s.	Evelyn.....	24	16	46.7	14.5	4.1	1904	West Haven, Conn.
30	211561		Ga. s.	Evelyn.....	13	12	30.4	12.3	5.1	1913	Westerly, R. I.
31	214621		Ga. s.	Evelyn.....	10	9	34.5	8.5	3.1	1911	Sturgeon Bay, Wis.
32	221751		Ol. s.	Evelyn.....	6	5	31.8	10.3	3.5	1917	Belmar, N. J.
33	225525		Ga. s.	Evelyn.....	7	6	31.5	10.4	3.5	1926	Beach Haven, N. J.
34	206077		Ga. s.	Evelyn C.....	9	6	46.3	9.2	4.1	1901	Scranton, Miss.
35	222493		Ga. s.	Evelyn C.....	14	13	48.3	9.7	4.0	1917	Essington, Pa.
36	205097		Ga. s.	Evelyn G.....	12	7	41.0	11.0	6.3	1907	Manset, Me.
37	210166		Ol. s.	Evelyn H.....	23	20	49.2	12.1	5.6	1912	Rockport, Mass.
38	227227		Ga. s.	Evelyn J.....	13	8	33.6	10.0	4.6	1928	Manitowoc, Wis.
39	223405		Ga. s.	Evelyn K.....	10	7	35.5	10.0	3.6	Unknown.
40	210248		Ga. s.	Evelyn W.....	12	8	34.6	11.8	3.6	1912	Forked River, N. J.
41	210317		Ga. s.	Evelyn Desporte.....	22	13	52.7	18.0	3.8	1912	Biloxi, Miss.
42	137046		Ga. s.	Evelyn Harford.....	8	6	32.1	12.2	3.9	1902	Apalachicola, Fla.
43	221890		Ga. s.	Evelyn Nelson.....	10	7	46.9	10.2	4.0	Unknown.
44	226023		Ol. s.	EVELYN C. SMITH.....	33	26	45.0	12.9	5.4	1926	Manitowoc, Wis.
45	225280		Ol. s.	Evelyn G. Sears.....	56	19	71.9	19.2	8.8	1926	Essex, Mass.
46	226019		Ga. s.	Evelyn Ruth.....	17	7	50.0	12.0	6.2	1929	Jonesport, Me.
47	224950		Ol. s.	Everyday Ferry.....	14	9	56.0	14.2	2.7	1925	Maryhill, Wash.
48	224593		Ga. s.	Ever Ready.....	12	8	37.7	13.0	4.1	1925	Patchogue, N. Y.
49	209545		Ga. s.	Evolution.....	25	17	43.0	13.5	5.5	1912	Seattle, Wash.
50	222981		Ga. s.	Evolution.....	8	5	33.9	9.3	4.0	1923	do.
51	201385		Ga. s.	Example.....	11	7	43.9	12.6	3.6	1901	Empire, La.
52	225818		Ol. s.	Example.....	45	31	59.8	15.8	7.1	1926	Dockton, Wash.
53	223910		Ga. s.	Exceed.....	10	8	34.2	9.7	4.6	1924	Seattle, Wash.
54	136271		Ga. s.	Excel.....	15	10	38.9	15.4	4.4	1892	Goshen, N. J.
55	223786		Ol. s.	Excel.....	40	27	55.2	15.5	7.4	1924	Seattle, Wash.
56	227345		Ol. s.	Excel II.....	61	41	67.1	17.3	8.0	1928	do.
57	202168		Ga. s.	Excellent.....	14	10	52.0	18.9	4.2	1905	Bridgetown, Va.
58	226250		Ol. s.	Excellent.....	76	52	68.1	18.9	8.8	1929	Los Angeles, Calif.
59	226683		Ol. s.	Excellent.....	66	45	62.6	18.1	8.5	1930	Tacoma, Wash.
60	203768		Ga. s.	Excelstor.....	9	8	38.0	13.3	3.6	1906	Patchogue, N. Y.
61	209645		Ga. s.	Excursion.....	46	31	65.0	14.7	6.5	1912	Astoria, Ore.
62	211118		Ga. s.	Exhibit.....	19	13	38.3	12.8	4.8	1913	Seattle, Wash.
63	200749		Ol. s.	Expansion.....	175	113	104.6	24.6	8.2	1904	Oakland, Calif.
64	201916		Ga. s.	Experiment.....	11	8	39.7	10.1	4.2	1905	Mount Pleasant, S. C.
65	226832		Ga. s.	Exploit.....	59	48	66.0	20.0	7.8	Unknown.
66	225688		Ol. s.	Explorer.....	50	34	59.1	17.5	7.5	1926	do.
67	204143		Ol. s.	Express.....	11	6	43.5	10.3	3.5	1907	Marshfield, Ore.

1 Formerly ga. s. Happy Jack.

Line No.	Service	Crew	Horse-power	Name of owner	Home port	Address of owner
1	Tow.	2	60	A. A. Bunnell.....	Miami, Fla.....	110 Northeast Twenty-first Street.
2	Cod.	5	45	Ignatius Dasaro.....	Boston, Mass.....	309 North Street, Everett, Mass.
3	Tow.	1	16	L. D. Lewis.....	Seattle, Wash.....	Everett, Wash.
4	Frt.	2	45	E. A. Holmes Packing Co. (Me.).....	Eastport, Me.....	7 Madison Street.
5	Frt.	1	20	Jamon MacVane.....	Portland, Me.....	Cliff Island, Me.
6	Msc.	1	4	E. E. Davis.....	Rockland, Me.....	Camden, Me.
7	Fsh.	1	35	J. E. Robinson.....	do.....	Vinal Haven, Me.
8	Fsh.	1	10	Louis Van Zoonen.....	Milwaukee, Wis.....	Pensaukee, Wis.
9	Frt.	1	10	Luther M. Keone.....	Belfast, Me.....	Prospect, Me.
10	Frt.	2	18	George W. Smith.....	Crisfield, Md.....	Tylerton, Md.
11	Frt.	1	120	Ballard Fish & Oyster Co. (Va.).....	Norfolk, Va.....	Groner's Wharf, foot Southampton Street.
12	Frt.	3	50	Harvey H. Conway.....	Cambridge, Md.....	3 Choptank Avenue.
13	Oys.	5	40	Sea Food Co. (Miss.).....	Gulfport, Miss.....	Biloxi, Miss.
14	Frt.	2	20	Joseph Adams.....	New Orleans, La.....	Cut Off, La.
15	Frt.	2	28	A. F. McBride.....	Galveston, Tex.....	Hankamer, Tex.
16	Oys.	2	40	Bethlehem Shipbuilding Corporation (Del.).....	Baltimore, Md.....	Key Highway and Cross Street.
17	Frt.	2	37	Samuel A. Gullds.....	Charleston, S. C.....	Mount Pleasant, S. C.
18	Fsh.	2	12	Stephen Mojeski.....	New York, N. Y.....	New Suffolk, N. Y.
19	Cod.	8	28	United Fisheries Co. (Mass.).....	Gloucester, Mass.....	280 Main Street.
20	Msc.	2	24	Louis Seiden.....	Miami, Fla.....	1916 Southwest Eleventh Terrace.
21	Fsh.	1	22	Jeremiah M. Littlefield.....	Newport, R. I.....	Block Island, R. I.
22	Fsh.	2	28	William Cyr.....	do.....	Do.
23	Fsh.	1	20	Edward Exposito.....	New Orleans, La.....	Houma, La.
24	Fsh.	2	20	Frank Ragas.....	do.....	Buras, La.
25	Tow.	2	50	R. J. Utlican Tugboat Co. (Wash).....	Seattle, Wash.....	400 South F Street, Aberdeen, Wash.
26	Fsh.	2	14	Cheremie Duet.....	New Orleans, La.....	Golden Meadow, La.
27	Fsh.	14	150	Manuel J. Goulart.....	Gloucester, Mass.....	9 Friend Street.
28	Frt.	4	10	William H. Vaillant.....	Cambridge, Md.....	Bellevue, Md.
29	Oys.	4	60	F. Mansfield & Sons (Conn.).....	New Haven, Conn.....	610 Quinpiplac Avenue.
30	Fsh.	1	18	William Rogoski.....	Providence, R. I.....	West Warwick, R. I.
31	Fsh.	3	15	Noah Longlais.....	Milwaukee, Wis.....	Menomine, Wis.
32	Fsh.	6	22	Beach Haven Fish Co. (N. J.).....	Philadelphia, Pa.....	Beach Haven, N. J.
33	Fsh.	6	20	John Anderson.....	do.....	Bayhead, N. J.
34	Tow.	2	50	Bowers Southern Dredging Co. (Tex.).....	Galveston, Tex.....	U. S. National Bank Bldg.
35	Frt.	2	18	Dewey F. Bowman.....	Baltimore, Md.....	Belair, Md.
36	Cod.	5	30	Paul Reilly.....	Bath, Me.....	Bristol, Me.
37	Cod.	6	45	Simon A. Landry.....	Gloucester, Mass.....	15A Taylor Street.
38	Fsh.	4	b 30	Joseph Jacobl.....	Milwaukee, Wis.....	410 East Tenth Street, Michigan City, Ind.
39	Frt.	2	40	Mitchell Oil Corporation (N. Y.).....	New York, N. Y.....	Mamaroneck, N. Y.
40	Pas.	1	12	Annaniah G. Wilbert.....	Philadelphia, Pa.....	Forked River, N. J.
41	Fsh.	6	16	Mrs. Sophie K. Desporte.....	Gulfport, Miss.....	Biloxi, Miss.
42	Frt.	2	25	Jos. Messna.....	Apalachicola, Fla.....	
43	Frt.	2	24	N. P. Tull.....	Crisfield, Md.....	Tylerton, Md.
44	Fsh.	4	60	Delos H. Smith.....	Milwaukee, Wis.....	Port Washington, Wis.
45	Cod.	12	100	Antone S. Sears.....	Gloucester, Mass.....	16 Silva Court.
46	Fsh.	4	600	B. E. Lurchin.....	Eastport, Me.....	Pembroke, Me.
47	Fer.	1	150	Maryhill Ferry Co. (Wash.).....	Portland, Oreg.....	Maryhill, Wash.
48	Pas.	1	40	William F. Marcley.....	New York, N. Y.....	Babylon, N. Y.
49	Fsh.	2	65	George Mathisen.....	Seattle, Wash.....	6047 Fourth Avenue NW.
50	Fsh.	2	12	Fred Bahovec.....	Wrangell, Alaska.....	
51	Oys.	4	27	Louis Adam.....	New Orleans, La.....	Cut Off, La.
52	Fsh.	8	90	Lucas Planch.....	Seattle, Wash.....	Box 35, Dockton, Wash.
53	Fsh.	2	16	Martin Nelson.....	Ketchikan, Alaska.....	Box 1803.
54	Oys.	4	24	William H. Pierce.....	Philadelphia, Pa.....	Dorchester, N. J.
55	Fsh.	7	75	John Molver.....	Petersburg, Alaska.....	Box 34.
56	Fsh.	9	155	O. M. Roald.....	Ketchikan, Alaska.....	Seattle, Wash.
57	Frt.	2	10	R. A. Parsons.....	Cape Charles, Va.....	
58	Fsh.	10	b 160	Luke Alafetich.....	Los Angeles, Calif.....	767 West Eighteenth Street, San Pedro, Calif.
59	Fsh.	9	135	Mato Coleta.....	Tacoma, Wash.....	3118 North Thirty-second Street.
60	Frt.	1	25	Samuel Starkins.....	Bridgeport, Conn.....	Greenwich, Conn.
61	Fsh.	4	65	Libby, McNeill & Libby (Me.).....	San Francisco, Calif.....	465 California Street.
62	Fsh.	5	20	New England Fish Co. (Me.).....	Boston, Mass.....	44 Boston Fish Pier.
63	Frt.	13	200	Libby, McNeill & Libby.....	San Francisco, Calif.....	88 Hamlin Street, Seattle, Wash.
64	Frt.	2	24	William H. Mikell.....	Charleston, S. C.....	R. F. D. No. 1.
65	Frt.	2	50	Joseph F. O'Brien Estate of.....	Savannah, Ga.....	201 West River Street.
66	Fsh.	7	125	Magnus Hansen.....	Juneau, Alaska.....	Box 597.
67	Frt.	1	50	C. H. Woodard.....	Marshfield, Oreg.....	South Coos River, Oreg.

Line No.	Official No.	Signal letters	Rig	Name of vessel	Tonnage		Register dimensions			When built	Where built
					Gross	Net	Length	Breadth	Depth		
1	218530		Ga. s.	Express	8	6	39.3	9.1	4.2	1897	New York, N. Y.
2	226604		Ol. s.	Express	52	35	63.1	16.3	7.5	1927	Seattle, Wash.
3	227324		Ga. s.	Express	19	13	50.3	12.9	5.0	1916	New York, N. Y.
4	227488		Ol. s.	EXPRESS	115	70	92.9	20.0	8.9	1873	Chester, Pa.
5	221185		Ga. s.	Extra Dry	8	6	33.5	9.5	3.0	1907	Cape May, N. J.
6	228967		Ga. s.	F.	8	6	32.0	11.0	3.9	1927	Belmar, N. J.
7	228104		Ga. s.	F. I.	7	6	31.9	11.2	3.4	1926	do.
8	228725		Ga. s.	F. F. F.	93	54	104.4	14.6	9.2	1917	Jacksonville, Fla.
9	222974		Ga. w.	F. S. W.	12	12	59.6	11.8	2.2	1923	Clarington, Ohio.
10	201573		Ga. w.	F. & J.	27	12	58.6	15.0	3.2	1904	Grand Isle, La.
11	228385		Ga. s.	F. Bertolino	22	15	46.2	13.5	5.8	1929	Amesbury, Mass.
12	202548		Ga. s.	F. Dierssen	14	13	36.4	11.2	3.6	1905	Manitowoc, Wis.
13	214619		Ga. s.	F. Hunter	16	11	39.4	10.8	4.6	1918	Sturgeon Bay, Wis.
14	220073		Ol. s.	F. A. Daly	22	7	51.0	14.1	4.9	1920	Vancouver, Wash.
15	222495		Ga. w.	F. B. Potts	25	17	55.2	13.2	2.6	1921	Clarington, Ohio.
16	213504		Ol. s.	F. B. Rogers	25	23	47.2	14.6	5.8	1915	Trenton, N. J.
17	228968		Ga. s.	F. B. Walker	34	21	62.0	20.7	4.6	1929	Pascagoula, Miss.
18	219794		Ga. s.	F. C. Barnes	52	35	60.8	16.2	7.5	1920	Tacoma, Wash.
19	215081		Ga. s.	F. C. Hergert	26	21	55.8	12.3	5.8	1917	Seattle, Wash.
20	213074		Ga. s.	F. C. Stender	11	9	31.0	11.0	3.8	1915	Providence, R. I.
21	226074		Ga. w.	F. D. Bolton	41	40	64.9	26.0	2.8	1926	Evansville, Ind.
22	223533		Ga. s.	F. D. Crockett	28	16	55.8	15.7	4.6	1924	Seaford, Va.
23	216363		Ol. s.	F. H. Marvin	274	195	106.0	30.2	8.0	1918	Everett, Wash.
24	225347		Ga. w.	F. H. SHEPARD	31	20	57.6	11.2	3.0	1926	Memphis, Tenn.
25	8822		Ga. s.	F. J. Baker	14	12	42.0	16.2	3.1	1872	Port Jefferson, N. Y.
26	203051		Ol. s.	F. J. Purdy	30	20	50.5	16.0	6.6	1906	Portland, Me.
27	224062		Ga. s.	F. L. Stevens	43	34	61.2	19.3	5.4	1925	Hudson, Md.
28	229068		Ol. s.	F. S. Howard	25	21	40.6	12.6	4.2	1929	Fayette, Mich.
29	210049		Ga. w.	F. T. Nicholls	21	13	65.0	15.0	3.0	1912	New Orleans, La.
30	120583		Ga. s.	F. W. Gordon	15	9	41.5	15.7	4.3	1884	Bay Shore, N. Y.
31	224890		Ol. s.	F. W. Mulkey	18	11	51.6	13.7	5.4	1925	Astoria, Oreg.
32	219577	LVNM	Ol. s.	Fable	248	108	131.6	25.0	13.4	1920	East Boothbay, Me.
33	222940		Ol. s.	Fairbanks	62	42	59.5	18.5	8.6	1923	Friday Harbor, Wash.
34	215540		Ol. s.	Fairbanks Morse	11	7	47.7	11.8	4.3	1917	East Machias, Me.
35	227584		Ol. s.	Fairfax	69	47	64.4	18.0	9.2	1928	Tacoma, Wash.
36	121069		Ol. s.	Fairfield	46	25	60.6	17.5	7.9	1896	do.
37	207455		Ol. s.	Fairfield	27	18	56.2	14.5	4.7	1910	Jacksonville, Fla.
38	221252		Ol. s.	Fairfield	64	36	55.0	26.0	6.7	1921	do.
39	227322		Ol. s.	Fairland	14	10	39.7	11.0	5.4	1925	Tacoma, Wash.
40	219761		Ga. s.	Fairway	27	19	50.5	13.4	6.4	1920	Poulsbo, Wash.
41	228284		Ol. s.	Fairweather	73	49	70.0	18.0	8.8	1929	Port Blakely, Wash.
42	219807		Ol. s.	Fairyland	42	18	63.0	15.2	7.1	1920	Los Angeles, Calif.
43	209611		Ga. s.	Fairy Queen	20	10	53.6	18.0	3.7	1912	Biloxi, Miss.
44	206693		Ga. w.	Fairy Belle	9	9	50.0	12.0	2.6	1911	Terre Haute, Ind.
45	221711		Ga. s.	Fairy Isle	9	8	37.2	10.0	3.7	1921	Naubinway, Mich.
46	222217		Ga. s.	Faith	10	7	34.6	10.3	4.8	1922	Seattle, Wash.
47	216503		Ga. s.	Faithful	8	7	32.6	8.8	4.8	1918	do.
48	225331		Ol. s.	Faithful	54	37	59.0	15.0	7.2	1925	Two Rivers, Wis.
49	120352		Ga. s.	Falcon	15	10	47.4	13.0	3.5	1878	Chicago, Ill.
50	121227		Ol. s.	Falcon	40	25	60.0	17.0	6.5	1902	Tacoma, Wash.
51	121249		Ga. s.	Falcon	28	25	58.5	16.3	6.0	1902	Biloxi, Miss.
52	207533		Ga. s.	Falcon	15	10	39.0	12.7	4.5	1910	Tacoma, Wash.
53	206475		Ga. s.	Falcon	40	13	63.6	14.7	5.9	1911	San Francisco, Calif.
54	209161		Ga. s.	Falcon	7	6	28.5	9.6	3.7	1911	Racine, Wis.
55	216360		Ga. s.	Falcon	10	8	38.4	9.0	4.4	1918	Shaw Island, Wash.
56	225560		Ol. s.	Falcon	17	13	38.6	11.6	6.2	1926	Tacoma, Wash.
57	227242		Ol. s.	Falcon	13	8	36.8	10.6	5.2	1928	Seattle, Wash.
58	213854		Ga. s.	Falcon II	17	11	54.3	20.4	2.8	1915	Holly Hill, Fla.
59	213474		Ga. s.	Falma	20	13	54.0	10.0	5.2	1905	Winton Place, Ohio.
60	226038		Ga. s.	Famiglia	45	20	68.5	17.5	7.3	1926	Rockport, Mass.
61	121180		Ol. s.	Famous	41	28	57.5	16.0	5.7	1901	La Conner, Wash.
62	211349		Ga. s.	Famous	14	9	34.0	11.5	3.6	1913	Seattle, Wash.
63	120443		Ga. s.	Fannie	8	7	33.0	12.3	3.0	1881	Patchogue, N. Y.
64	120485		Ga. s.	Fannie	7	6	31.0	13.5	3.3	1880	Islip, N. Y.
65	206431		Ga. s.	Fannie	13	12	40.3	10.6	7.5	1910	Harrisburg, Tex.
66	218856		Ga. s.	Fannie	8	8	40.8	8.1	3.3	1901	Grafton, Ill.
67	224484		Ol. s.	Fannie	57	46	75.4	16.9	7.8	1925	Essex, Mass.

¹ Formerly ga. s. U. S. N. No. 2657.

² Formerly ol. s. U. S. C. G. St. s. ^a Manhattan.
^b Arundel.

³ Formerly (a U. S. N. ol. s. S. C. 152.

^b U. S. C. G. ol. s. Vaughan.

⁴ Formerly ga. s. Alice H. H. Reeder.

Line No.	Serv-ice	Crew	Horse-power	Name of owner	Home port	Address of owner
1	Pas.	1	23	Valborg Felstad.....	New York, N. Y.....	Clason Point Park, N. Y.
2	Fsh.	4	125	Albert Haugland.....	Seattle, Wash.....	Anacortes, Wash.
3	Frt.	1	50	Wm. J. Alback.....	San Francisco, Calif.....	732 Appar Avenue, Oakland, Calif.
4	Frt.	7	210	Gerald A. Fagan.....	New York, N. Y.....	17 Battery Place.
5	Fsh.	1	24	Russell Schellenger.....	Philadelphia, Pa.....	Cape May City, N. J.
6	Fsh.	6	35	United Fish Co.....	do.....	Seaside Park, N. J.
7	Fsh.	6	35	do.....	do.....	Do.
8	Fsh.	10	b 200	Harry C. Fisher.....	Los Angeles, Calif.....	616 West Broadway, Long Beach, Calif.
9	Fer.	2	27	Bellaire, Benwood & Wheeling Ferry Co. (Ohio).....	Cincinnati, Ohio.....	Bellaire, Ohio.
10	Pas.	6	20	William Vanderbrook, Estate of.....	New Orleans, La.....	612 Seventh Street.
11	Cod.	6	60	Cape Ann Cold Storage Co. (Mass.).....	Gloucester, Mass.....	Fort Square.
12	Fsh.	6	35	Harry May.....	Philadelphia, Pa.....	Seaside Park, N. J.
13	Fsh.	5	28	Charles J. Hagen.....	Marquette, Mich.....	St. Ignace, Mich.
14	Fsh.	1	75	Alaska-Portland Packers Association (Oreg.).....	Juneau, Alaska.....	
15	Tow.	1	25	George Coos.....	Pittsburgh, Pa.....	Short Creek, W. Va.
16	Tow.	3	50	Geo. W. Rogers Construction Corporation (N. Y.).....	New York, N. Y.....	29 Broadway.
17	Fsh.	6	b 24	Mexican Gulf Packing Co. (La.).....	Gulfport, Miss.....	Pascagoula, Miss.
18	Fsh.	2	85	United States National Bank.....	Wrangell, Alaska.....	Portland, Oreg.
19	Fsh.	8	30	E. E. Driscoll.....	Seattle, Wash.....	Box 93, Centralia, Wash.
20	Frt.	2	27	Frank C. Stender & Co.....	Providence, R. I.....	86 Weybosset Street.
21	Fer.	4	86	A. E. Fretageot.....	Evansville, Ind.....	New Harmony, Ind.
22	Frt.	2	24	F. D. Crockett.....	Newport News, Va.....	Seaford, Va.
23	Frt.	14	175	Puget Sound Freight Lines (Wash.).....	Tacoma, Wash.....	Grand Trunk Dock, Seattle, Wash.
24	Pas.	2	45	I. L. Shepard.....	Memphis, Tenn.....	Dyersburg, Tenn.
25	Pas.	2	24	Albert P. Likley.....	Albany, N. Y.....	Foughkeepsie, N. Y.
26	Tow.	4	175	Carroll K. West.....	New York, N. Y.....	Pier 59, N. R. C/o Meseck Towing Line.
27	Frt.	3	48	Howard B. Tolley.....	Cambridge, Md.....	301 Willis Street.
28	Fsh.	4	45	John Gierke.....	Sault Ste. Marie, Mich.....	Fayette, Mich.
29	Frt.	3	35	Interstate Wholesale Grocers (La.).....	New Orleans, La.....	426 South Peters Street.
30	Oys.	2	36	H. E. Mills.....	Newport News, Va.....	Hampton, Va.
31	Msc.	2	110	Commission of Public Docks.....	Portland, Oreg.....	Foot Stark Street.
32	Cod.	21	360	John Chisholm Vessels Co. (Mass.).....	Gloucester, Mass.....	35 Wharf Street.
33	Msc.	3	100	W. W. Noyes.....	Ketchikan, Alaska.....	Box 1162.
34	Frt.	2	30	Jasper Wyman & Son (Me.).....	Jonesport, Me.....	Millbridge, Me.
35	Fsh.	7	135	Fairfax Fishing & Boat Co. (Wash.).....	Tacoma, Wash.....	Fairfax, Wash.
36	Tow.	5	200	Tacoma Tug & Barge Co. (Wash.).....	do.....	N. P. Dock.
37	Tow.	3	90	Camp Manufacturing Co. (Va.).....	Norfolk, Va.....	Franklin, Va.
38	Fer.	3	60	Arlington Ferry & Land Co. (Fla.).....	Jacksonville, Fla.....	Arlington, Fla.
39	Fsh.	8	85	R. P. Cupic.....	Tacoma, Wash.....	5003 North Pearl Street.
40	Frt.	1	40	N. J. Mathison.....	Seattle, Wash.....	6039 Fourth Avenue NW.
41	Fsh.	6	135	P. E. Harris & Co. (Wash.).....	Juneau, Alaska.....	Seattle, Wash.
42	Fsh.	8	85	Nick Vitalich.....	Los Angeles, Calif.....	283 Eleventh Street, San Pedro, Calif.
43	Fsh.	4	24	Gulf Hills Corporation (Miss.).....	Gulfport, Miss.....	Ocean Springs, Miss.
44	Pas.	1	20	E. L. Porter.....	Memphis, Tenn.....	Brickey's Ark.
45	Fsh.	1	30	Frank L. King.....	Marquette, Mich.....	Mackinac Island, Mich.
46	Fsh.	3	16	Carl Sather.....	Seattle, Wash.....	910 North Seventy-fifth Street.
47	Fsh.	2	16	W. F. Loveless.....	Ketchikan, Alaska.....	Box 2.
48	Fsh.	4	100	Henry Lafond.....	Milwaukee, Wis.....	1920 Jackson Street, Two Rivers, Wis.
49	Frt.	3	18	South Fish Co. (Fla.).....	Key West, Fla.....	Fort Myers, Fla.
50	Tow.	5	165	Tacoma Tug & Barge Co. (Wash.).....	Tacoma, Wash.....	N. P. Dock.
51	Msc.	2	120	Robert DeTurriss.....	New York, N. Y.....	6915 Nineteenth Avenue (B).
52	Fsh.	7	20	Fred Grant.....	Juneau, Alaska.....	Hydaburg, Alaska.
53	Fsh.	2	75	Alaska Packers Association (Calif.).....	San Francisco, Calif.....	111 California Street.
54	Msc.	2	15	Quay Victor Matthews.....	Cincinnati, Ohio.....	2152 St. James Avenue.
55	Fsh.	2	15	Alaska Sanitary Packing Co. (Wash.).....	Seattle, Wash.....	Colman Building.
56	Fsh.	4	30	Ingvald M. Jacobson.....	Tacoma, Wash.....	4838 Park Avenue.
57	Fsh.	2	20	Aubert Hansen.....	Seattle, Wash.....	Route 1, Stanwood, Wash.
58	Frt.	1	32	E. P. Porcher.....	St. Augustine, Fla.....	Cocoa, Fla.
59	Pas.	1	80	G. Peters Lee.....	Memphis, Tenn.....	1216 Peabody Avenue.
60	Fsh.	6	60	Salvatore Passenesi.....	Boston, Mass.....	31 South Margin Street.
61	Tow.	3	125	Nolte Bros. Towing Co. (Wash.).....	Seattle, Wash.....	Bellingham, Wash.
62	Fsh.	2	12	George Betts.....	Juneau, Alaska.....	Killsnoo, Alaska.
63	Fsh.	1	25	Adrian Van Essendelft.....	New York, N. Y.....	West Sayville, N. Y.
64	Fsh.	1	14	John Johnson.....	do.....	Bay Shore, N. Y.
65	Tow.	1	40	Union Sulphur Co. (La.).....	Lake Charles, La.....	Sulphur, La.
66	Pas.	1	24	Charles Kram.....	St. Louis, Mo.....	1307 Biddle Street.
67	Frt.	4	100	Consolidated Lobster Co. (Mass.).....	Boston, Mass.....	280 Northern Avenue.

‡ Formerly ga. s. Harvester King.
 † Formerly ga. s. Eliza Rhodes.

‡ Formerly ga. s. P. H. Doyen.

Line No.	Official No.	Signal letters	Rig	Name of vessel	Tonnage		Register dimensions			When built	Where built		
					Gross	Net	Length	Breadth	Depth				
					Feet			Feet			Feet		
1	226918		Ga. s.	Fannie	15	12	43.3	11.8	4.8	1927	Hoonah, Alaska		
2	228867		Ga. s.	Fannie B.	11	7	33.2	11.3	4.3	1929	Ketchikan, Alaska		
3	120701		Ol. s.	Fannie D.	12	11	41.0	12.6	3.6	1887	Wallisville, Tex.		
4	213970		Ga. s.	Fannie E.	12	10	38.1	12.3	4.3	1916	Greenwich Piers, N. J.		
5	121264		Ga. s.	Fannie H.	11	7	43.0	10.0	4.1	1903	Havre de Grace, Md.		
6	217285		Ga. s.	Fannie J.	13	9	39.0	13.4	4.0	1918	Wrangell, Alaska		
7	121177		Ga. s.	Fannie L.	7	7	27.5	11.0	5.9	1901	Bremen, Me.		
8	222975		Ol. s.	Fannie S.	29	16	58.0	15.8	5.9	1923	Rockport, Mass.		
9	121027		Ga. s.	Fannie W.	8	7	34.0	10.0	3.9	1896	Patchogue, N. Y.		
10	203359		Ol. s.	Fannie W.	28	19	58.7	18.6	5.2	1906	Greenport, N. Y.		
11	224116		Ga. s.	Fannie S. L.	9	7	34.8	10.5	2.4	1924	Chauvin, La.		
12	121258		Ga. s.	Fannie Bello	33	19	57.4	17.5	7.0	1903	East Boothbay, Me.		
13	222480		Ga. s.	Fannie May	9	6	39.6	13.3	3.0	1920	Alexandria, Va.		
14	121056		Ga. s.	Fannie Myers	35	21	57.0	19.0	5.2	1897	Dorchester, N. J.		
15	214091		Ga. s.	Fannie Parnell	26	11	50.7	14.4	6.2	1916	Friendship, Me.		
16	217634		Ga. s.	Fannie Powell	47	31	70.0	16.5	7.0	1919	do.		
17	120603		Ga. s.	Fannie E. Hayward	21	17	60.0	16.8	4.7	1883	Solomons Island, Md.		
18	227268		Ol. s.	Fanny F. Hickey	39	15	65.0	15.8	7.0	1928	Kennebunkport, Me.		
19	150945		Ga. s.	Fantana	27	16	58.7	11.0	5.0	1902	Boston, Mass.		
20	207474		Ga. s.	Fantle	22	15	57.0	12.9	4.5	1905	New Orleans, La.		
21	202291		Ga. s.	Farewell	18	11	51.6	18.8	3.7	1905	Biloxi, Miss.		
22	120998		Ga. s.	Farmer	6	5	28.9	12.8	3.3	1895	Patchogue, N. Y.		
23	121073		Ga. s.	Farragut	13	9	43.5	12.0	4.4	1898	Boston, Mass.		
24	220768		Ga. s.	Fashion	11	8	37.5	10.4	4.0	1920	Olympia, Wash.		
25	120853		Ga. s.	Fauna	9	8	30.4	12.9	4.8	1882	South Brooklyn, N. Y.		
26	120734		Ga. s.	Favorite	10	7	33.0	12.5	4.2	1888	Seabright, N. J.		
27	120921		Ga. s.	Favorite	46	43	68.9	19.2	8.8	1892	East Boothbay, Me.		
28	208595		Ga. s.	Favorite	9	8	33.7	11.0	5.3	1909	Cleveland, Ohio		
29	220234		Ga. s.	Favorite	42	28	56.5	15.2	6.8	1920	Tacoma, Wash.		
30	221927		Ol. s.	Favorite	13	8	50.4	10.2	3.8	1922	Marshfield, Oreg.		
31	227010		Ga. s.	Favorite	10	7	33.5	9.6	3.2	1927	Chassell, Mich.		
32	120774		Ga. s.	Fawn	13	12	45.8	15.0	2.8	1889	Baypoint, Fla.		
33	207295		Ol. s.	Fawn	17	11	41.0	13.3	4.9	1910	Burton, Wash.		
34	208877		Ga. s.	Fawn	8	6	31.7	9.4	3.5	1911	Bellingham, Wash.		
35	216552		Ga. w.	Fawn	32	32	64.1	17.5	3.1	1918	Williston, N. Dak.		
36	221488		Ga. w.	Fawn	24	17	65.3	17.5	3.1	1921	Elk Point, S. Dak.		
37	226957		Ol. s.	Fawn	28	19	44.6	12.2	5.6	1927	Manitowoc, Wis.		
38	207510		Ol. s.	Fay	12	8	48.0	11.9	4.0	1910	Cove, Tex.		
39	213447		Ga. s.	Fay	10	9	30.0	8.8	3.6	1914	Sturgeon Bay, Wis.		
40	224036		Ol. s.	Fay	31	13	49.5	14.0	4.8	1924	Monroe, La.		
41	222371		Ga. s.	Fay G.	11	7	32.0	13.4	4.7	1922	West Sayville, N. Y.		
42	224912		Ol. s.	Faybelle	16	5	41.8	12.1	5.9	1925	Portland, Oreg.		
43	200727		Ol. s.	Fearless	15	10	50.8	11.9	3.0	1904	South Bend, Wash.		
44	210192		Ga. s.	Fearless	62	42	66.7	17.4	6.2	1912	Decatur, Wash.		
45	225401		Ol. s.	Fearless	47	24	57.2	16.9	7.4	1926	Tacoma, Wash.		
46	215682		Ga. s.	Feather Queen	25	16	48.1	16.2	3.2	1917	Broderick, Calif.		
47	228231		Ol. s.	Federal	42	28	51.0	15.0	7.9	1929	Tacoma, Wash.		
48	228934		Ga. s.	Federal No. 3	10	7	40.1	10.9	4.1	1916	Philadelphia, Pa.		
49	221533		Ga. s.	Federal No. 15	27	18	45.0	14.0	7.4	1921	Long Island City, N. Y.		
50	215187		Ga. s.	Fenwick	33	27	56.3	14.5	5.8	1917	Seattle, Wash.		
51	215500		Ol. s.	Ferda	27	19	56.6	19.0	4.0	1917	Pascagoula, Miss.		
52	223546		Ga. s.	Fern	10	7	34.2	10.0	4.5	1923	Petersburg, Alaska		
53	225742		Ga. s.	Fern L. (composite)	7	5	33.2	9.0	2.6	1919	South Baltimore, Md.		
54	214702		Ga. s.	Ferol	29	27	51.0	10.5	5.2	1914	Alton, Ill.		
55	208626		Ga. s.	Ferro	11	8	34.0	9.3	3.0	1911	Cedarville, Mich.		
56	228387		Ga. s.	Fidalgo	13	9	36.1	11.2	5.2	1929	Port Stanley, Wash.		
57	220810		Ga. s.	Fidella	21	8	46.5	15.4	4.0	1930	Pascagoula, Miss.		
58	120820		Ga. s.	Fidelity	56	35	64.0	23.0	5.0	1885	San Francisco, Calif.		
59	222238		Ga. s.	Fidelity	40	21	60.1	15.2	7.1	1920	Los Angeles, Calif.		
60	224698		Ol. s.	Fidelity	73	50	75.7	19.8	7.2	1925	Solomons, Md.		
61	224811		Ol. s.	Fidelity	42	29	59.3	16.3	7.5	1925	Gig Harbor, Wash.		
62	221946		Ol. s.	Fidus	78	53	104.3	14.9	8.3	1917	Bayonne, N. J.		
63	205111		Ga. s.	Fighting Bob	15	10	52.6	14.7	4.0	1908	Oakland, Calif.		
64	210957		Ga. s.	Finette Bornhurst	17	15	48.0	17.6	4.8	1913	Dividing Creek, N. J.		
65	218132		Ga. s.	Finland	8	6	30.2	9.6	4.5	1919	Seattle, Wash.		

1 Formerly ga. s. (a) Pharamond.
(b) Marie M.

2 Formerly U. S. Navy launch No. 2796.

3 Formerly U. S. C. G. No. 1564.

Line No.	Service	Crew	Horse-power	Name of owner	Home port	Address of owner
1	Fsh.	1	20	John Williams.....	Juneau, Alaska.....	Hoonah, Alaska.
2	Fsh.	3	12	Herbert J. Burton.....	Ketchikan, Alaska.....	Hoonah, Alaska.
3	Tow.	2	60	R. W. Albright.....	Houston, Tex.....	Harrisburg, Tex.
4	Fsh.	1	40	Gustav A. Peterson.....	Philadelphia, Pa.....	Wildwood, N. J.
5	Msc.	1	75	Union Shipbuilding Co. (Pa.).....	Baltimore, Md.....	Fairfield, Md.
6	Fsh.	4	20	William Jackson Estate of.....	Wrangell, Alaska.....	
7	Frt.	1	10	J. H. Brown.....	Portland, Me.....	38 Alder Street.
8	Cod.	4	70	James W. McGray.....	Boston, Mass.....	Malden, Mass.
9	Oys.	2	26	Abram C. Whealey.....	New York, N. Y.....	Baldwin, N. Y.
10	Fsh.	1	45	Greenport Oyster Co. (N. Y.).....	do.....	Greenport, N. Y.
11	Fsh.	2	18	Narcisse Laperouse.....	New Orleans, La.....	Chauvin, La.
12	Fsh.	8	36	Arthur A. Black.....	Portland, Me.....	46 Customhouse Wharf.
13	Frt.	2	27	Frank Dixon.....	Alexandria, Va.....	207 Gibbon Street.
14	Frt.	4	25	James Frank Tongue.....	Annapolis, Md.....	Solomons, Md.
15	Cod.	8	42	Michael DeOgo.....	Provincetown, Mass.....	12A Standish Street.
16	Fsh.	2	60	Benjamin Favazzia.....	Boston, Mass.....	9 Quinoy Court.
17	Frt.	3	20	Albert H. Ivens.....	Baltimore, Md.....	1329 South Charles Street.
18	Fsh.	8	110	Emil J. Forland.....	Gloucester, Mass.....	35 Wharf Street.
19	Frt.	1	100	Ernest L. Chestnutt.....	Washington, D. C.....	1358 Irving Street, NW.
20	Pas.	2	40	Wm. P. Kennedy.....	Gulfport, Miss.....	Biloxi, Miss.
21	Fsh.	5	24	L. O. Johnson.....	do.....	1029 East Beach Street, Biloxi, Miss.
22	Msc.	2	12	Stanley B. Downs.....	New York, N. Y.....	Greenport, N. Y.
23	Pas.	3	60	Ralph D'Orlando.....	do.....	310 East One hundred and sixteenth Street.
24	Fsh.	2	30	J. Emil Strand.....	Seattle, Wash.....	612 North Forty-fifth Street.
25	Pas.	1	12	Amasa S. Johnson.....	Providence, R. I.....	Narragansett, R. I.
26	Frt.	2	75	Carl Danielson.....	New York, N. Y.....	Great Kills, N. Y.
27	Fsh.	8	36	Warren Fish Co. (Fla.).....	Pensacola, Fla.....	Bayland Street Wharf.
28	Msc.	1	20	City of Cleveland.....	Cleveland, Ohio.....	City Hall.
29	Fsh.	7	50	Marion Covich.....	Seattle, Wash.....	4008 Seventeenth Avenue SW.
30	Pas.	1	50	C. H. Woodard.....	Marshfield, Oreg.....	South Coos River.
31	Fsh.	2	16	Fino Tuomela.....	Sault Ste. Marie.....	Railroad portage entry, Chassell, Mich.
32	Frt.	1	12	Nick Broxson.....	Pensacola, Fla.....	Holley, Fla.
33	Frt.	2	75	Tacoma Tug & Barge Co. (Wash.).....	Tacoma, Wash.....	Shaffer Terminal Dock No. 1.
34	Pas.	1	20	Martin Backen.....	Seattle, Wash.....	4734 Twelfth Avenue SW.
35	Fer.	2	3	Lars Larson.....	Pembina, N. Dak.....	Brockton, Mont.
36	Fer.	1	36	Charles Jones.....	do.....	Wagner, S. Dak.
37	Fsh.	5	60	George Knipfer.....	Milwaukee, Wis.....	Sawyer, Wis.
38	Ten.	1	60	Atlantic, Gulf & Pacific Co. (N. Y.).....	New York, N. Y.....	15 Park Row.
39	Fsh.	2	15	Roy Berkovitz.....	Milwaukee, Wis.....	Kewaunee, Wis.
40	Tow.	6	85	Stovall Drilling Co. (La.).....	New Orleans, La.....	Monroe, La.
41	Fsh.	3	40	William Griek.....	New York, N. Y.....	West Sayville, N. Y.
42	Fsh.	2	30	Farwest Fisheries (Wash.).....	Seattle, Wash.....	Pioneer Building.
43	Tow.	1	65	Standard Tow Boat Co. (Wash.).....	do.....	Raymond, Wash.
44	Fsh.	3	80	Pacific American Fisheries (Me.).....	do.....	Bellingham, Wash.
45	Tow.	2	125	Tacoma Tug & Barge Co. (Wash.).....	Tacoma, Wash.....	N. P. Dock.
46	Frt.	1	25	Alexander F. Johnston.....	San Francisco, Calif.....	Sacramento, Calif.
47	Fsh.	6	65	Robert M. Enge.....	Ketchikan, Alaska.....	Box 714.
48	Frt.	1	40	Federal Composition and Paint Co. (N. Y.).....	New York, N. Y.....	33 Rector Street.
49	Tow.	2	75	Federal Shipbuilding & Dry Dock Co. (N. J.).....	Newark, N. J.....	Hoboken, N. J.
50	Fsh.	7	40	Astoria & Puget Sound Canning Co. (Wash.).....	Seattle, Wash.....	South Bellingham, Wash.
51	Fsh.	5	24	Bernard Taltavull.....	Gulfport, Miss.....	625 East Howard, Avenue, Biloxi, Miss.
52	Fsh.	2	27	John Lowell.....	Juneau, Alaska.....	
53	Pas.	1	20	Tracy Grosvenor.....	Grand Haven, Mich.....	North Manitou Island, Mich.
54	Ptl.	5	100	Department of Conservation of Louisiana.....	New Orleans, La.....	New Court Building.
55	Fsh.	2	30	Charles F. Button.....	Marquette, Mich.....	407 East Michigan Street.
56	Fsh.	2	30	Salina Packing Co. (Wash.).....	Seattle, Wash.....	608 Eighth Street, Anacortes, Wash.
57	Fsh.	2	80	Vincent J. Lore.....	Gulfport, Miss.....	New Orleans, La.
58	Frt.	1	75	Frederik Olsen.....	San Francisco, Calif.....	120 Cole Street.
59	Fsh.	8	60	Anton Zabica.....	Los Angeles, Calif.....	369 Oliver Street, San Pedro, Calif.
60	Tow.	5	200	Connors Marine Co. (N. Y.).....	New York, N. Y.....	17 Battery Place.
61	Fsh.	5	75	Glacier Packing Co. (Alaska).....	Juneau, Alaska.....	Cordova, Alaska.
62	Pas.	5	150	Thomas L. Schmeelk.....	New York, N. Y.....	1469 East Fifty-ninth Street (B).
63	Pas.	1	51	Roy J. Osborn.....	San Francisco, Calif.....	5608 Broadway, Oakland, Calif.
64	Oys.	4	25	August Bornhurst.....	Philadelphia, Pa.....	Bivalve, N. J.
65	Fsh.	2	12	Lloyd W. Swope.....	Seattle, Wash.....	504 Fifth Avenue.

* Formerly Ol. s. John T. Hughes.

(a U. S. Navy subchaser 101.
 † Formerly (b ga. s. Fidus.
 (c British ga. s. Fidus.

Line No.	Official No.	Signal letters	Rig	Name of vessel	Tonnage		Register dimensions			When built	Where built
					Gross	Net	Length	Breadth	Depth		
					Feet			Feet			
1	225372		Ol. s.	Fiore and Marino	22	15	49.5	13.3	5.5	1926	Winthrop, Mass.
2	229243		Ga. s.	Fior De Italia	14	9	45.3	12.0	4.3	1921	San Diego, Calif.
3	214168		Ga. w.	Flrwood	33	30	53.5	12.0	2.8	1916	Garland, Ark.
4	200581		Ol. s.	Fish	11	9	39.7	11.0	4.2	1903	Empire City, Oreg.
5	206273		Ga. s.	Fisher	9	7	29.4	8.5	2.8	1905	Oconto, Wis.
6	208126		Ga. s.	Fisher	9	8	37.2	9.7	3.8	1910	Ketchikan, Alaska
7	226726		Ol. s.	Fisher	41	28	61.9	16.1	7.9	1927	Brooklyn, N. Y.
8	221615		Ol. s.	Fisherman	81	41	96.2	23.0	5.5	1921	Crittenden, Va.
9	222976		Ga. s.	Fisher No. 1	9	6	38.3	9.0	3.7		Unknown
10	207613		Ga. s.	Fisher Boy	18	14	41.6	12.4	5.2	1910	Dockton, Wash.
11	212239		Ga. s.	Fisher Maid	7	5	32.5	8.4	3.0	1913	Northport, Mich.
12	225709		Ga. s.	Fishers Island Club	12	6	40.4	10.6	6.5	1926	Mystic, Conn.
13	208316		Ol. s.	Fishhawk	60	22	75.0	17.0	8.4	1911	Seattle, Wash.
14	121201		Ga. s.	Fish Hawk	11	11	45.0	12.8	3.0	1901	Morehead City, N. C.
15	208368		Ga. s.	Fish Hawk	13	9	49.0	12.6	3.1	1911	Saxis, Va.
16	212685		Ol. s.	Fish Hawk	40	17	70.8	13.7	0.9	1914	Quincy, Mass.
17	216942	LMWS	Ol. s.	Fish Hawk	338	170	139.4	24.4	13.1	1918	South Portland, Me.
18	222651		Ga. s.	Fish Hawk	25	16	55.4	15.3	4.8	1922	Amburg, Va.
19	225675		Ga. s.	Fish Hawk	9	7	37.9	10.9	3.7	1926	Bowers, Del.
20	226279		Ga. w.	FISH HAWK	24	24	57.0	14.6	3.6	1927	Clarendon, Ark.
21	220439		Ga. s.	Fish Hound	7	5	33.0	9.2	1.4	1920	Seattle, Wash.
22	225332		Ga. s.	Five Boys	18	10	40.3	14.4	4.5	1924	Brunswick, Ga.
23	227903		Ol. s.	Five Brothers	16	9	51.0	15.0	3.2	1928	Biloxi, Miss.
24	200842		Ga. s.	Five Sisters	14	5	55.0	10.6	4.5	1904	Sandy Bottom, Va.
25	213850		Ga. s.	Five Sisters	10	8	38.7	13.6	3.7	1915	Palmer, Md.
26	207395		Ga. s.	Flamingo	19	13	45.0	13.0	4.7	1910	Ballard, Wash.
27	228208		Ol. s.	Flamingo	92	52	73.2	20.6	9.5	1929	Los Angeles, Calif.
28	225367		Ol. s.	Flapper	19	16	41.5	12.3	5.0	1924	Sapaloe, Ga.
29	216361		Ga. s.	Flash Light	11	7	31.4	8.6	4.0	1918	Harrisburg, Tex.
30	214207		Ga. w.	Flatrock	7	5	41.0	10.0	2.8	1916	Charleston, W. Va.
31	216297		Ga. s.	Flattery	12	10	35.9	10.7	5.5	1918	Tacoma, Wash.
32	121231		Ga. s.	Flavilla	66	36	76.4	21.3	9.2	1902	East Boothbay, Me.
33	121207		Ga. s.	Fleetwing	7	7	38.0	11.7	2.6	1899	Havre de Grace, Md.
34	223367		Ga. s.	Fleet Wing II	12	8	40.9	12.5	3.2	1923	do.
35	120675		Ga. s.	Fleetwood	24	21	50.4	17.0	5.5	1891	Marco, Fla.
36	205216		Ga. s.	Fleetwood	14	10	46.0	11.0	4.4	1908	Port Blakely, Wash.
37	213772		Ga. s.	Fleetwood	72	68	81.0	17.2	4.9	1915	Portland, Oreg.
38	202996		Ga. s.	Fleur-de-lis	15	13	36.2	14.3	5.2	1906	New Haven, Conn.
39	120840		Ga. s.	Flight	10	7	31.0	13.3	3.8	1881	New Bedford, Mass.
40	226367		Ol. s.	Flint	35	24	51.9	15.0	6.9	1927	Seattle, Wash.
41	222302		Ga. s.	Flip	12	8	37.2	11.3	4.9	1922	Mariners Harbor, N. Y.
42	204335		Ga. s.	Flora and Ruby	11	9	46.6	12.8	3.6	1905	Camden, Me.
43	120137		Ga. s.	Flora	10	10	37.7	14.5	4.0	1874	Jamesport, N. Y.
44	203263		Ga. s.	Flora	30	20	51.3	16.7	4.6	1906	Bridgport, Conn.
45	221859		Ga. s.	Flora	17	13	30.0	11.9	2.5	1921	Ketchikan, Alaska
46	203138		Ga. s.	Flora O	8	6	36.6	9.1	4.5	1906	Boothbay Harbor, Me.
47	213215		Ga. s.	Flora V	5	5	27.1	13.0	3.3	1907	Port Republic, N. J.
48	120950		Ga. s.	Flora Belle	16	8	57.0	14.8	4.3	1893	Fairmount, Md.
49	214645		Ga. s.	Flora Belle	10	5	41.0	10.3	4.6	1916	Thomaston, Me.
50	121167		Ol. s.	Flora Brown	15	10	43.3	11.3	4.2	1900	South Bend, Oreg.
51	120918		Ol. s.	Flora Kirwan	73	49	81.2	23.8	6.6	1892	Baltimore, Md.
52	209517		Ga. s.	Flora L. Oliver	116	59	102.6	23.2	11.4	1912	Essex, Mass.
53	120666		Ga. s.	Flora M. Willing	10	7	50.0	14.0	3.6	1891	St. Peters, Md.
54	121033		Ga. s.	Florence	20	13	48.2	12.2	4.0	1896	Washington, N. C.
55	121178		Ga. s.	Florence	6	6	33.6	11.2	2.4	1900	Mitchells Point, Tex.
56	203365		Ga. s.	FLORENCE	20	13	44.3	12.0	5.2	1906	Camden, N. J.
57	203718		Ga. s.	Florence	14	13	46.0	10.0	4.6	1906	Baltimore, Md.
58	205451		Ga. s.	Florence	7	6	38.4	10.4	3.8	1902	Manitowoc, Wis.
59	206757		Ga. s.	Florence	10	7	36.0	8.0	2.4	1909	Neshota, Ala.
60	207871		Ga. s.	Florence	7	6	35.0	10.0	3.5	1910	St. Ignace, Mich.
61	210583		Ga. s.	Florence	6	5	29.0	11.0	3.6	1912	Massapequa, N. Y.
62	210651		Ga. s.	Florence	10	9	27.4	9.3	3.4	1907	Green Bay, Wis.
63	211637		Ga. s.	Florence	10	8	36.4	10.7	2.6	1913	Williston, N. C.
64	216782		Ol. s.	Florence	14	11	40.3	12.0	4.5	1914	Brooklyn, N. Y.
65	222382		Ga. s.	Florence	9	8	32.6	10.1	3.7		Unknown
66	224176		Ga. s.	Florence	10	8	28.4	9.7	3.8	1924	Manistique, Mich.
67	225298		Ga. s.	Florence	14	8	39.8	12.8	5.2	1926	Mystic, Conn.
68	226351		Ga. s.	Florence	11	7	32.2	9.1	3.6	1908	Odena, Wis.
69	227045		Ga. s.	Florence	9	7	26.1	9.0	3.2	1925	Marinette, Wis.
70	227159		Ol. s.	Florence	11	7	32.0	10.4	4.0	1927	Naubinway, Mich.
71	228011		Ol. s.	Florence	24	13	37.6	13.6	5.2	1928	Thunderbolt, Ga.
72	229453		Ga. s.	Florence	7	6	25.6	7.6	2.8	1930	Chicago, Ill.

¹ Formerly ga. s. Abiworks No. 1.

Line No.	Service	Crew	Horse-power	Name of owner	Home port	Address of owner
1	Cod	6	50	Charles Marino.....	Boston, Mass.....	21 Moon Street.
2	Fsh.	1	b 40	John C. Lagomersine.....	San Francisco, Calif.....	1056 Powell Street.
3	Tow.	2	35	Cheas & Wymond Co. (Ky.).....	Louisville, Ky.....	Fifth and Avery Streets.
4	Tow.	1	60	Lester & Monohan (Wash.).....	Seattle, Wash.....	Colman Dock.
5	Fsh.	3	b 8	Francis L. Wenniger.....	Milwaukee, Wis.....	Algoma, Wis.
6	Msc.	1	10	O. E. Erickson.....	Ketchikan, Alaska.....	
7	Pas.	3	150	Frank Schwarzbach.....	New York, N. Y.....	House Boat Big Boy, Manhattan Beach, N. Y.
8	Frt.	10	100	Rufus L. Miles.....	Norfolk, Va.....	827 Fairfax Avenue.
9	Tow.	2	40	Mrs. O. N. Fisher.....	Philadelphia, Pa.....	1338 Green Street.
10	Fsh.	4	20	Storfold & Grondahl Packing Co. (Wash.).....	Seattle, Wash.....	Mutual Life Building.
11	Fsh.	3	10	Joseph Ranville.....	Grand Haven, Mich.....	Mackinaw City, Mich.
12	Fer.	1	65	Fishers Island Corporation.....	New York, N. Y.....	Fishers Island, N. Y.
13	Fsh.	3	90	Sebastian Stuart Fish Co. (Wash.).....	Ketchikan, Alaska.....	Seattle, Wash.
14	Fsh.	1	40	L. K. Priner.....	Beaufort, N. C.....	Morehead City, N. C.
15	Frt.	1	35	John E. Whitelock.....	Crisfield, Md.....	Ewell, Md.
16	Frt.	3	75	Wm. Underwood Co. (Me.).....	Bar Harbor, Me.....	McKinley, Me.
17	Cqd.	15	500	Consolidated Fisheries Co. (Del.).....	Wilmington, Del.....	Lawes, Del.
18	Fsh.	4	36	Richard H. Lumpkin.....	Reedville, Va.....	Weems, Va.
19	Fsh.	1	66	Fred D. Dickinson.....	Wilmington, Del.....	Bowers, Del.
20	Frt.	3	60	D. W. Moss.....	Memphis, Tenn.....	Clarendon, Ark.
21	Fsh.	1	16	Magnus J. Nordstrom.....	Ketchikan, Alaska.....	
22	Tow.	4	40	Sidney C. Schroder.....	Jacksonville, Fla.....	225 McDuff Avenue.
23	Fsh.	5	36	Alexandro Pitalo.....	Gulfport, Miss.....	326 Pine Street, Biloxi, Miss.
24	Fsh.	2	15	W. D. Potter.....	Reedville, Va.....	Hyrdton, Va.
25	Oys.	1	7	Molvin Evans.....	Cape Charles, Va.....	Saxls, Va.
26	Fsh.	1	30	Ed Pederson.....	Seattle, Wash.....	7029 Twenty-third Avenue NW.
27	Fsh.	10	b 200	Nick Draglich.....	Los Angeles, Calif.....	1317 Cabrillo Street, San Pedro, Calif.
28	Fer.	2	120	Sapelo Plantation.....	Brunswick, Ga.....	Sapelo, Ga.
29	Pas.	1	27	D. E. Bostick.....	Houston, Tex.....	319 East Twenty-ninth St.
30	Tow.	1	20	E. S. Keeney.....	Pittsburgh, Pa.....	Diamond, W. Va.
31	Fsh.	2	30	Hans Hansen.....	Ketchikan, Alaska.....	Care Tongass Trading Co.
32	Fsh.	15	36	Bay Fisheries Co. (Fla.).....	Pensacola, Fla.....	St. Andrew, Fla.
33	Frt.	2	10	Oden B. Keen.....	Baltimore, Md.....	Havre de Grace, Md.
34	Pas.	2	40	Clarence M. Dolan.....	Philadelphia, Pa.....	Rosemont, Pa.
35	Fsh.	7	25	Nick Amourglanos.....	Tampa, Fla.....	Tarpon Springs, Fla.
36	Pas.	1	32	Thomas A. Petersen.....	Nome, Alaska.....	Teller, Alaska.
37	Pas.	2	60	Babbidge and Holt (Oreg.).....	Portland, Oreg.....	Couch Street Dock.
38	Fsh.	1	b 36	Henry Elben.....	New Haven, Conn.....	13 Redfield Street.
39	Pas.	2	40	Telesphore Derostiers.....	Fall River, Mass.....	37 Benjamin Street.
40	Fsh.	8	70	Richard Anderson.....	Sitka, Alaska.....	
41	Msc.	2	65	Frank McWilliams (N. Y.).....	New York, N. Y.....	15 Moore Street.
42	Pas.	1	30	Charles H. Munroe.....	Boston, Mass.....	Cambridge, Mass.
43	Frt.	1	12	Henry Anderson.....	New York, N. Y.....	New Suffolk, N. Y.
44	Oys.	3	b 40	Charles A. Munn.....	West Haven, Conn.....	160 Elm Street.
45	Fsh.	1	16	F. C. Barnes Co. (Oreg.).....	Ketchikan, Alaska.....	Lake Bay, Alaska.
46	Fsh.	2	24	Percy L. Farmer.....	Portland, Me.....	169 Harriet Street.
47	Pas.	1	10	George D. Showell.....	Philadelphia, Pa.....	Absecon, N. J.
48	Frt.	2	38	Thos. J. Kellum.....	Reedville, Va.....	Weems, Va.
49	Frt.	1	24	B. R. Simmons.....	Rockland, Me.....	63 Willow Street.
50	Tow.	2	75	R. J. Utlean Tugboat Co. (Wash.).....	Seattle, Wash.....	400 South E Street, Aberdeen, Wash.
51	Frt.	4	100	T. Preston Webster.....	Baltimore, Md.....	2235 Boston Street.
52	Cod	27	72	J. Manuel Marshall.....	Gloucester, Mass.....	Brown Building.
53	Frt.	2	9	Mary Linton.....	Annapolis, Md.....	1928 East Fairmount Avenue, Baltimore, Md.
54	Frt.	3	30	Waters Lumber Co. (N. C.).....	Washington, N. C.....	
55	Frt.	1	20	C. E. Fisher.....	Galveston, Tex.....	Port Lavaca, Tex.
56	Frt.	1	100	Atlantic, Gulf & Pacific Co. (W. Va.).....	New York, N. Y.....	15 Park Row.
57	Frt.	2	30	D. A. Winslow.....	Norfolk, Va.....	New Commercial Docks
58	Msc.	1	24	Nelson St. Peter.....	Chicago, Ill.....	2319 Osgood Street.
59	Pas.	2	25	W. A. Bowle.....	Port Arthur, Tex.....	Beaumont, Tex.
60	Fsh.	1	20	Charles J. Mulcrone.....	Sault Ste. Marie, Mich.....	St. Ignace, Mich.
61	Msc.	1	12	Samuel Gunyan, Jr.....	New York, N. Y.....	Wantagh, N. Y.
62	Fsh.	2	16	A. F. Topel.....	Milwaukee, Wis.....	Pensaukee, Wis.
63	Frt.	1	16	E. S. Martin.....	Beaufort, N. C.....	Merrimon, N. C.
64	Msc.	1	45	Standard Dredging Co. (N. J.).....	New York, N. Y.....	Jersey City, N. J.
65	Pas.	1	15	Jesse B. Cossaboon.....	Philadelphia, Pa.....	Fortescue, N. J.
66	Fsh.	1	16	F. R. McClellan.....	Sault Ste. Marie, Mich.....	Isabella, Mich.
67	Fsh.	2	65	Florence V. Shaw.....	New London, Conn.....	62 Lewis Street.
68	Fsh.	2	b 20	Dean McKenzie.....	Sault Ste. Marie, Mich.....	Ontonagon, Mich.
69	Fsh.	3	b 15	Edward Ellison.....	Milwaukee, Wis.....	Marinette, Wis.
70	Fsh.	3	36	Gilbert Vanderburg.....	Grand Haven, Mich.....	334 East Iona Avenue, Muskegon, Mich.
71	Tow.	3	100	Savannah Lighterage & Transfer Co. (Ga.).....	Savannah, Ga.....	28 East Bay Street.
72	Fsh.	1	b 30	Salvatore Tagliavia.....	Chicago, Ill.....	738 North Hamlin Avenue.

Line No.	Official No.	Signal letters	Rig	Name of vessel	Tonnage		Register dimensions			When built	Where built
					Gross	Net	Length	Breadth	Depth		
							Feet	Feet	Feet		
1	209150		Ga. s.	Florence II	8	5	28.6	8.9	4.2	1910	Traverse City, Mich.
2	120671		Ga. s.	Florence B	7	6	28.0	12.3	4.3	1891	South Norwalk, Conn.
3	204396		Ol. s.	Florence B	16	10	41.6	12.1	3.7	1907	Aberdeen, Wash.
4	226445		Ga. s.	Florence B	21	19	38.9	12.0	2.8	1929	Anchorage, Alaska
5	226235		Ga. s.	Florence E	14	9	43.8	15.0	3.3	1915	Port Jefferson, N. Y.
6	221325		Ga. s.	Florence F	8	7	31.9	11.1	4.9	1921	South Bristol, Me.
7	221186		Ga. s.	Florence K	10	6	33.5	10.2	5.0		Unknown
8	222962		Ol. s.	Florence K	79	54	104.3	14.9	8.3	1917	Greenport, N. Y.
9	201471		Ga. s.	Florence W II	14	9	48.3	15.9	4.0	1904	East Boothbay, Me.
10	225104		Ga. s.	Florence Z	17	6	42.7	15.8	4.9	1925	Brookhaven, N. Y.
11	121083		Ga. s.	Florence and Annie	9	6	45.0	12.0	3.6	1898	Galloways, Md.
12	121112		Ga. s.	Florence and Julia	10	6	44.1	14.1	3.2	1899	Churchton, Md.
13	207249		Ol. s.	Florence Errickson	37	22	60.0	20.0	6.2	1910	Leesburg, N. J.
14	206704		Ga. s.	Florence Marie	14	10	52.5	13.7	3.8	1909	Shad Point, Md.
15	221942		Ga. s.	Florence Marie	25	17	56.6	15.1	5.2	1922	Laban, Va.
16	225125		Ga. s.	Florence Marie II	14	10	51.3	11.5	3.7		Norfolk, Va.
17	120954		Ol. s.	Florence Rosenbaum	31	19	63.5	18.2	5.1	1893	Orlolo, Md.
18	120453		Ga. s.	Florence Ward	6	5	29.0	12.9	3.0	1881	Patchogue, N. Y.
19	200994		Ga. s.	Florence Warren	11	10	31.5	9.0	4.3	1902	Touisset, Mass.
20	210478		Ga. s.	Florence M. Craft	21	11	53.2	14.8	5.7	1912	Eastport, Me.
21	229846		Ga. s.	Florentine	18	15	42.1	11.5	4.3	1930	Crisfield, Md.
22	217331		Ga. s.	Florhen	8	6	37.4	11.0	3.3	1896	Keyport, N. J.
23	150239		Ga. s.	Florida	34	30	62.5	16.3	5.9	1881	East Bay, Fla.
24	205258		Ga. s.	Florida	16	16	49.9	12.3	4.3	1907	Oshkosh, Wis.
25	213295		Ga. s.	Florida	20	22	47.3	13.7	5.6	1915	Seattle, Wash.
26	218600		Ga. w.	Florida	13	10	39.4	11.8	2.5		Unknown
27	221886		Ga. s.	Florida	11	7	48.4	10.9	3.6	1910	Gulport, Fla.
28	222536		Ga. s.	Florida	18	11	40.8	11.5	4.0	1922	New Berlin, Fla.
29	227145		Ol. s.	Florida Keys	129	113	107.3	24.0	6.0	1927	South Jacksonville, Fla.
30	216362		Ol. s.	Floridatown	27	24	56.8	18.2	2.8	1918	Pensacola, Fla.
31	120854		Ol. s.	Florine	96	81	89.1	20.2	5.4	1891	New Orleans, La.
32	212624		Ga. s.	Florida II	15	10	64.6	13.0	2.8	1914	Evansville, Ind.
33	226447		Ga. s.	Flossie D	8	6	35.4	10.0	3.8	1927	Bowers, Del.
34	120911		Ga. s.	Flossy M. Muir	13	12	57.5	15.4	4.1	1892	Orlolo, Md.
35	229198	MHPQ	Ol. s.	Flow	259	115	122.4	24.1	11.5	1929	Bath, Me.
36	211970		Ga. s.	Floyd	12	8	32.3	10.5	5.0	1914	Seattle, Wash.
37	226616		Ol. s.	Fluke	45	20	59.7	18.5	6.0	1927	Edgewater, N. J.
38	120897		Ga. s.	Flyaway	9	7	33.0	14.5	3.3	1891	Bayport, N. Y.
39	27041		Ga. s.	Flyer	21	11	64.8	14.8	4.8	1890	Porter, Oreg.
40	206530		Ga. s.	Flyer	13	9	49.8	11.0	4.7	1903	Belvedere, Calif.
41	208244		Ga. s.	Flyer	16	6	41.8	16.7	3.5	1910	San Francisco, Calif.
42	209206		Ga. s.	Flyer	14	10	35.0	11.2	4.5	1908	East San Pedro, Calif.
43	220327		Ga. s.	Flyer	42	29	58.3	15.2	6.8	1920	Tacoma, Wash.
44	203939		Ga. s.	Flying D	9	8	42.0	12.4	3.3	1898	Long Island City, N. Y.
45	206973		Ga. s.	Flying Cloud	14	10	37.0	11.9	4.3	1909	Dockton, Wash.
46	220716		Ga. s.	Flying Cloud	14	10	35.2	11.6	3.0	1929	Houma, La.
47	228863		Ol. s.	Flying-Fish	36	24	49.7	15.1	7.2	1929	Glg Harbor, Wash.
48	227877		Ga. s.	Flying Eagle	14	8	39.3	13.2	3.5	1928	Houma, La.
49	228108		Ga. s.	Folly	10	8	34.3	10.0	5.0	1921	Brooklyn, N. Y.
50	229384		Ga. s.	Folome	19	5	50.4	11.5	4.9	1925	East Greenwich, R. I.
51	222322		Ga. s.	Fog Auger	9	6	30.5	10.6	3.2	1922	Seldovia, Alaska
52	213552		Ga. w.	Fontanelle	42	42	70.0	20.0	3.0	1915	Decatur, Nebr.
53	229261	MHPW	Ol. s.	FORDHAM	255	116	122.4	24.1	11.5	1929	Bath, Me.
54	223064		Ol. s.	Foremost	82	66	79.8	18.5	8.2	1924	Seattle, Wash.
55	209556		Ga. s.	Forester	46	27	63.0	15.0	7.0	1912	do
56	214589		Ga. s.	Forrest	15	6	43.0	13.0	3.5	1916	Crittenden, Va.
57	121269		Ol. s.	Forrest Burr	35	20	59.9	18.9	5.4	1903	Patchogue, N. Y.
58	120745		Ga. s.	Forrest G. Howell	23	11	55.3	18.7	4.9	1889	Dividing Creek, N. J.
59	226162		Ga. w.	Fort Berthold	20	17	55.0	18.6	2.7	1926	Elbowoods, N. Dak.
60	218432		Ga. s.	Fort Bragg	35	12	59.1	15.1	6.5	1919	Los Angeles, Calif.
61	223043		Ga. w.	Fort Buford	21	13	49.3	18.0	3.0	1924	Mondak, Mont.
62	203177		Ga. s.	Fortuna	14	12	44.3	12.1	4.5	1906	San Diego, Calif.
63	207153		Ol. s.	Fortuna	14	9	44.0	12.6	3.5	1906	Madisonville, La.
64	214884		Ga. s.	Fortuna	24	21	48.7	13.6	6.2	1917	Seattle, Wash.
65	215792		Ga. s.	Fortuna	8	7	34.4	9.5	4.0	1916	Tacoma, Wash.

1 Formerly U. S. Navy S. C. No. 245.
 2 ga. s. Sullse.
 3 Formerly ga. y. Physalla.

4 Susie R. F. Allen.
 5 Formerly Allen.
 6 Angler.

Line No.	Service	Crew	Horse-power	Name of owner	Home port	Address of owner
1	Pas.	1	35	Daniel J. Culman	Grand Haven, Mich.	Elk Haven, Mich.
2	Oys.	2	12	Albert F. Ventullet	Bridgeport, Conn.	142 De Kalb Avenue.
3	Tow.	1	120	Creech Bros. Contracting Co. (Wash.)	Seattle, Wash.	Foot Alder Street, Aberdeen, Wash.
4	Msc.	1	b 40	D. W. Flanigan	Seward, Alaska	Anchorage, Alaska.
5	Pas.	1	40	Melford Elder	New York, N. Y.	309 South Ocean Avenue, Freeport, N. Y.
6	Fsh.	1	21	Howard Fisher	Newport, R. I.	Block Island, R. I.
7	Pas.	1	15	John P. Fuchs	Newark, N. J.	91 Springfield Avenue.
8	Cod	14	120	Central Wharf & Vessels Co.	Gloucester, Mass.	37 Rogers Street.
9	Pas.	1	30	Florence A. Winter	Philadelphia, Pa.	Anglessa, N. J.
10	Fsh.	2	30	Richard Zegel	New York, N. Y.	West Sayville, N. Y.
11	Frt.	2	16	William E. Murray	Baltimore, Md.	Fort Avenue, Box 21, Station C, Exmore, Va.
12	Frt.	4	12	Clarence Hancock	Cape Charles, Va.	Exmore, Va.
13	Oys.	6	60	Samuel W. Errickson	Philadelphia, Pa.	Leesburg, N. J.
14	Pas.	1	45	August W. Oswald, jr.	do.	2802 Buren Avenue, Camden, N. J.
15	Fsh.	2	45	Burley Hudgins	Newport News, Va.	Motorun, Va.
16	Fsh.	2	45	Edward J. Wallace	Philadelphia, Pa.	623 North Sixty-sixth Street.
17	Msc.	2	45	W. M. Phillips	Newport News, Va.	132 Thirty-Third Street.
18	Frt.	1	10	Joseph Kiski	New York, N. Y.	Greenport, N. Y.
19	Pas.	2	24	Felix Lessard	Providence R. I.	104 Hendrick Street
20	Fsh.	1	32	John L. Olsen	New York, N. Y.	Seabright, N. J.
21	Fsh.	1	75	Florentine G. Van Ness	Cape Charles, Va.	Onacock, Va.
22	Fsh.	1	24	Henry Stubbs	New York, N. Y.	Port Washington, N. Y.
23	Frt.	5	28	H. N. Thompson	St. Augustine, Fla.	General delivery, Roseland, Fla.
24	Frt.	2	30	City of Sioux City (Iowa)	Sioux City, Iowa	City Hall.
25	Fsh.	7	30	Nick Toretich	Seattle, Wash.	1229 Harbor Avenue.
26	Oys.	3	13	Pelican Lake Oyster & Packing Co. (La.)	New Orleans, La.	Houma, La.
27	Pas.	2	50	Donovan & Sons (Fla.)	Tampa, Fla.	St. Petersburg, Fla.
28	Tow.	2	60	Bay Construction Co. (Fla.)	do	Do.
29	Fer.	6	200	County of Monroe (Fla.)	Key West, Fla.	County courthouse.
30	Frt.	2	30	James Parrish	Pensacola, Fla.	Niceville, Fla.
31	Frt.	19	180	Peter Tallanlich	New Orleans, La.	3320 Dumaine Street.
32	Tow.	2	20	John Archbold Coal Co. (Ind.)	Evansville, Ind.	425 Upper Fifth.
33	Fsh.	1	15	Willis V. Davidson	Wilmington, Del.	Bowers, Del.
34	Pas.	2	12	M. R. Oden	Washington, N. C.	Hatteras, N. C.
35	Cod	10	b 500	Bay State Fishing Co. (Mass.)	Boston, Mass.	South Boston, Mass.
36	Tow	1	40	Fred Anderson	Seattle, Wash.	Box 443.
37	Fsh.	5	60	Andrew B. Anderson	New York, N. Y.	5613 Fifth Avenue (B).
38	Fsh.	1	16	Albert Sharp	do.	Bayport, N. Y.
39	Tow.	2	b 110	Southern Pacific Co. (Ky.)	San Francisco, Calif.	65 Market Street.
40	Frt.	1	75	Lester A. Peterson	do.	951 Hudson Avenue.
41	Frt.	1	30	Napa Milling & Warehouse Co. (Calif.)	do.	Napa, Calif.
42	Fsh.	1	b 35	Roy Walton	Los Angeles, Calif.	Costa Mesa, Calif.
43	Fsh.	8	50	Libby, McNeill & Libby (Me.)	Seattle, Wash.	88 Hamlin Street.
44	Fsh.	2	21	Bridget Knuth	New York, N. Y.	2122 Kenmore Court (B).
45	Fsh.	2	20	Carl C. Smith	Tacoma, Wash.	Allyn, Wash.
46	Fsh.	2	30	Chester Guildroz	New Orleans, La.	Berwick, La.
47	Fsh.	9	65	Kuzma Berlitich	Tacoma, Wash.	Dockton, Wash.
48	Fsh.	2	30	Luke E. Adams	New Orleans, La.	Harvey, La.
49	Pas.	2	30	August H. Fuess	New York, N. Y.	2400 Cornelia Street, Brooklyn, N. Y.
50	Fsh.	3	600	Charles T. Conroy	New Bedford, Mass.	77 Bedford Street.
51	Fsh.	1	10	Alyce E. Anderson	Seward, Alaska	Nimlichik, Alaska.
52	Fer.	2	15	Henry Olson	Omaha, Nebr.	Decatur, Nebr.
53	Cod	18	b 500	Trawler Fordham (Mass.)	Boston, Mass.	South Boston, Mass.
54	Fsh.	16	165	S. A. Ness	Ketchikan, Alaska	
55	Fsh.	2	65	Hoonah Packing Co. (Wash.)	Seattle, Wash.	Foot Harris Street South.
56	Fsh.	2	25	W. B. Forrest	Newport News, Va.	Jeffs, Va.
57	Frt.	1	50	Cornelius De Graff	New York, N. Y.	Riverhead, N. Y.
58	Oys.	4	15	S. Ware Sheppard	Philadelphia, Pa.	Bridgeton, N. J.
59	Fer.	2	75	Edwin Hintz	Fembina, N. D.	Elbowoods, N. Dak.
60	Fsh.	8	b 50	Jerry Rodloh	Los Angeles, Calif.	2238 Grand Avenue, San Pedro, Calif.
61	Fer.	1	22	Mary A. Woodruff	Great Falls, Mont.	Sidney, Mont.
62	Fer.	2	30	Star & Crescent Boat Co. (Calif.)	San Diego, Calif.	Foot Broadway.
63	Tow.	1	60	W. D. Haden Co. (Tex.)	Galveston, Tex.	American National Insurance Building.
64	Fsh.	7	30	L. J. Nilsen	Seattle, Wash.	3258 Fourteenth Avenue, W. Harstine Island, Wash.
65	Frt.	3	12	Arthur Wingert	Tacoma, Wash.	

¹ Formerly U. S. N. ga. s. S. P. 400.
² Formerly schooner Pearl.

³ Formerly st. s. Yarrow.

Line No.	Official No.	Signal letters	Rlg	Name of vessel	Tonnage		Register dimensions			When built	Where built
					Gross	Net	Length	Breadth	Depth		
					Feet			Feet			
1	214883		Ol. s.	Forward.....	22	18	47.5	12.5	5.9	1917	Seattle, Wash.....
2	210313		Ol. s.	Fosburgh.....	10	7	41.6	10.5	4.0	1912	Norfolk, Va.....
3	214069		Ga. s.	Foss No. 6.....	15	12	45.1	10.5	3.9	1916	Glg Harbor, Wash.....
4	204546		Ga. s.	Foss No. 9.....	7	5	37.3	11.5	3.2	1907	Astoria, Ore.....
5	226796		Ol. s.	Foss No. 11.....	29	20	51.8	16.0	6.5	1927	Tacoma, Wash.....
6	212473		Ga. s.	Foss No. 12.....	14	10	43.0	14.0	5.3	1914	Glg Harbor, Wash.....
7	204749		Ga. s.	Foss No. 16.....	38	26	59.7	17.3	6.9	1907	Tacoma, Wash.....
8	96877		Ol. s.	Foss No. 17.....	26	17	47.8	14.0	5.6	1903	Ballard, Wash.....
9	106978		Ga. s.	Foss No. 18.....	45	26	60.0	18.2	7.8	1892	Alameda, Calif.....
10	81501		Ol. s.	Foss No. 19.....	50	31	72.0	17.3	6.0	1895	San Francisco, Calif.....
11	121166		Ol. s.	Foss No. 21.....	95	63	80.1	19.2	9.3	1900	Tacoma, Wash.....
12	121265		Ga. s.	Fosstena.....	15	10	40.2	13.2	5.0	1903	Fall River, Mass.....
13	207136		Ga. s.	Foucher D.....	15	10	47.8	16.3	3.4	1210	Biloxi, Miss.....
14	211311		Ga. s.	Four D's.....	10	8	33.0	11.5	3.5	1913	Cheboygan, Mich.....
15	120668		Ga. s.	Four Brothers.....	5	5	25.1	12.0	3.6	1890	Newport, R. I.....
16	205574		Ga. s.	Four Brothers.....	9	8	28.3	13.3	3.4	1888	New Rochelle, N. Y.....
17	205765		Ga. s.	Four Brothers.....	15	14	36.6	10.8	4.2	1908	Manitowoc, Wis.....
18	208176		Ga. s.	Four Brothers.....	10	7	43.0	11.4	4.5	1910	Norfolk, Va.....
19	225514		Ga. s.	Four Brothers.....	8	5	31.9	12.3	4.0	1926	Osterville, Mass.....
20	226193		Ol. s.	Four Brothers.....	26	7	51.8	16.0	5.6	1926	Brookhaven, N. Y.....
21	120995		Ga. s.	Four Sisters.....	38	31	58.5	20.6	4.5	1895	Benecla, Calif.....
22	202444		Ga. s.	Four Sisters.....	11	9	45.0	13.5	3.8	1905	Mattapee, Md.....
23	221807		Ga. s.	Four Sisters.....	13	9	38.6	14.8	3.8	1921	Mandeville, La.....
24	225463		Ol. s.	Four Sisters.....	43	10	64.6	16.4	7.7	1926	Thomaston, Me.....
25	227540		Ga. s.	Four Sisters.....	9	7	32.5	11.6	3.6	1928	Mayetta, N. J.....
26	121198		Ol. s.	Fox.....	20	13	48.0	13.5	5.5	1901	San Francisco, Calif.....
27	222323		Ga. s.	Fox.....	8	5	31.5	9.0	3.6	1922	Kodlak, Alaska.....
28	225939		Ga. w.	Fox.....	9	9	42.3	11.6	2.2	1929	Kingston, Tenn.....
29	220368		Ga. s.	Foxie.....	6	5	33.0	11.5	3.0	1920	Tenakee, Alaska.....
30	214956		Ga. s.	Fram.....	5	5	30.4	9.0	3.4	1914	Peshtigo, Wis.....
31	216100		Ga. s.	Fram.....	7	6	29.4	10.2	4.4	1918	Norwalk, Conn.....
32	217091		Ga. s.	Fram III.....	7	5	32.0	9.8	4.3	1917	West New Brighton, N. Y.....
33	201075		Ol. s.	Frances.....	15	9	53.0	12.8	5.5	1904	Roque Bluff, Me.....
34	209812		Ga. s.	Frances.....	13	8	29.0	11.0	4.0	1912	Anacortes, Wash.....
35	211922		Ga. s.	Frances.....	12	8	44.3	13.6	2.5	1914	Shelltown, Md.....
36	217329		Ga. s.	Frances.....	9	8	34.6	14.0	3.5	1918	Charleston, S. C.....
37	221662		Ga. s.	Frances.....	9	6	38.7	9.0	4.0		Unknown.....
38	223138		Ga. s.	Frances.....	9	7	39.3	10.7	2.4	1923	Atlantic, N. C.....
39	223759		Ol. s.	Frances.....	30	13	53.0	14.9	6.6	1924	South Boston, Mass.....
40	225253		Ga. s.	Frances.....	26	15	53.2	14.9	4.8	1925	Amburg, Va.....
41	225786		Ga. s.	Frances.....	8	5	35.8	9.9	3.6	1919	Norfolk, Va.....
42	228773		Ga. s.	Frances.....	8	5	38.9	8.5	4.1		Unknown.....
43	228793		Ol. s.	Frances.....	56	38	63.7	17.2	7.8	1929	Tacoma, Wash.....
44	228429		Ga. s.	Frances A.....	8	5	32.0	12.5	3.7	1892	Bayport, N. Y.....
45	216832		Ol. s.	Frances C.....	21	6	45.5	15.4	4.8	1918	Friendship, Me.....
46	216492		Ol. s.	Frances E.....	74	58	70.7	18.4	7.2	1918	Port Blakely, Wash.....
47	222753		Ga. s.	Frances K.....	18	12	40.0	10.3	5.1	1923	Berkeley, Calif.....
48	120981		Ga. s.	Frances M.....	18	15	46.1	14.0	4.1	1894	Canarsie, N. Y.....
49	205770		Ga. s.	Frances N.....	8	6	40.0	9.5	3.0	1907	Seattle, Wash.....
50	213749		Ga. s.	Frances N.....	17	14	37.0	11.0	4.2	1915	Northport, Mich.....
51	226044		Ga. s.	Frances T.....	52	35	62.7	19.1	5.8	1926	Oxford, Md.....
52	218609		Ga. s.	Frances W.....	10	6	37.5	9.3	4.1	1919	Poulsbo, Wash.....
53	229204		Ol. s.	Frances Evelyn.....	26	13	51.7	14.7	6.2	1929	Dennysville, Me.....
54	227810		Ol. s.	Frances Harold.....	16	11	38.3	11.3	4.8	1927	Naubinway, Mich.....
55	217762		Ga. s.	Frances Harrington.....	55	33	63.2	20.6	5.7	1894	Whitehaven, Md.....
56	224092		Ga. s.	Frances Marie.....	43	22	55.6	14.6	5.1	1924	Lake Charles, La.....
57	224497		Ga. s.	Frances Tolley.....	11	7	42.9	10.0	4.4	1925	Fishing Creek, Md.....
58	223823		Ol. s.	Frances B. Garrett.....	30	20	51.0	18.0	4.4	1924	White Stone, Va.....
59	228145		Ol. s.	Frances C. Denehy.....	103	70	92.6	20.3	9.9	1923	Essex, Mass.....
60	227628		Ol. w.	Frances L. Hope.....	46	46	60.3	14.0	3.6	1928	Shawneetown, Ill.....
61	120743		Ga. s.	Frances S. DuBois.....	23	12	52.6	17.0	4.6	1889	Leesburg, N. J.....
62	213858		Ga. s.	Francis.....	12	11	42.0	10.0	3.8	1915	Shakan, Alaska.....
63	214414		Ol. s.	Francis.....	14	12	43.0	12.3	3.6	1916	Delanco, N. J.....
64	227718		Ga. s.	Francis D.....	11	8	41.6	9.2	5.5	1913	Saginaw, Mich.....
65	121022		Ga. s.	Francis G.....	6	6	29.7	11.8	4.1	1896	Atlantic City, N. J.....
66	206614		Ga. s.	Francis J.....	9	6	44.2	9.7	4.2	1904	San Francisco, Calif.....
67	217809		Ga. s.	Francis J., Jr.....	11	8	36.2	11.5	4.1	1919	Atlantic City, N. J.....
68	226771		Ga. s.	Francis T.....	7	5	35.4	9.8	3.5	1927	Bowers, Del.....
69	229658		Ga. s.	Francis T. II.....	10	8	40.5	10.8	3.6	1930	do.....
70	209765		Ga. s.	Francis V.....	6	6	25.0	8.0	3.2	1905	West De Pere, Wis.....
71	226886		Ol. s.	Francis V.....	59	52	65.0	26.8	4.4	1927	Plaquemine, La.....
72	229814		Ga. s.	Francis and Hester.....	10	9	39.4	11.3	3.5	1930	Little Creek, Del.....

¹ Formerly ga. s. Violet.
² Formerly st. s. Olymplan.

³ Formerly ga. s. Harold C.
⁴ Formerly st. s. Alice.

Line No.	Service	Crew	Horse-power	Name of owner	Home port	Address of owner
1	Fsh.	5	50	Sigurd Jacobsen.....	Seattle, Wash.....	306 Bellevue Avenue, South.
2	Tow.	1	60	Roanoke R. R. & Lumber Co. (N. C.).....	Norfolk, Va.....	Citizens Bank Building.
3	Tow.	2	40	Foss Launch & Tug Co. (Wash.).....	Tacoma, Wash.....	400 Dock Street.
4	Tow.	1	40	do.....	do.....	Do.
5	Tow.	1	120	do.....	do.....	Do.
6	Frt.	1	75	do.....	do.....	Do.
7	Tow.	5	20	do.....	do.....	Do.
8	Tow.	3	120	do.....	Tacoma, Wash.....	400 Dock Street.
9	Tow.	4	250	do.....	do.....	Do.
10	Tow.	2	100	do.....	do.....	Do.
11	Tow.	7	220	do.....	do.....	Do.
12	Fsh.	3	27	Andrew Beresen.....	New York, N. Y.....	933 Third Avenue (B).
13	Frt.	3	18	Dunbar-Dukate Co. (La.).....	New Orleans, La.....	New Orleans Bank Building.
14	Fsh.	2	20	Ida Kennedy.....	Port Huron, Mich.....	242 Park Place, Alpena, Mich.
15	Frt.	1	12	Long Island Oyster Farms (N. Y.).....	New York, N. Y.....	Northport, N. Y.
16	Pas.	2	10	Frank Lineberry.....	do.....	172 South Street, Newark, N. J.
17	Fsh.	3	b 30	Albert Kalmbach.....	Milwaukee, Wis.....	Sturgeon Bay, Wis.
18	Tow.	2	50	A. E. Surlis, jr.....	Jacksonville, Fla.....	112 Main Street, Palatka, Fla.
19	Fsh.	1	22	Nicholas Mataronas.....	Newport, R. I.....	128 Long Wharf.
20	Fsh.	4	45	Thomas Slager.....	New York, N. Y.....	West Sayville, N. Y.
21	Frt.	3	50	David L. Larkin.....	San Francisco, Calif.....	Alameda, Calif.
22	Frt.	1	12	Chas. Neubert.....	Baltimore, Md.....	111 Hollingsworth Street.
23	Frt.	3	8	Ed. Glockner.....	New Orleans, La.....	Mandeville, La.
24	Fsh.	7	60	James J. Miller.....	New York, N. Y.....	Princess Bay, N. Y.
25	Pas.	1	42	Richard L. Johnson.....	Philadelphia, Pa.....	West Creek, N. J.
26	Tow.	1	129	Pacific Coast Aggregates (Calif.).....	San Francisco, Calif.....	Hunter-Dulin Building.
27	Tow.	2	b 15	C. B. Wilkey.....	Chattanooga, Tenn.....	Kingston, Tenn.
28	Fsh.	1	14	H. W. Vance.....	Seward, Alaska.....	Kodiak, Alaska.
29	Fsh.	1	16	Charley Walters.....	Juneau, Alaska.....	Tenakee, Alaska.
30	Fsh.	2	b 8	Egil Gabrielson.....	Milwaukee, Wis.....	Oconto, Wis.
31	Fsh.	1	14	Michael Ritsul.....	Bridgeport, Conn.....	791 Brewster Street.
32	Msc.	1	22	Martin E. Thesle.....	New York, N. Y.....	676 Warren Street (B).
33	Frt.	2	30	Seacoast Canning Co. (Me.).....	Eastport, Me.....	Lubec, Me.
34	Frt.	1	12	J. E. Blaine.....	Wrangell, Alaska.....	
35	Oys.	3	18	Marvin Drewer.....	Cape Charles, Va.....	Saxis, Va.
36	Frt.	1	24	Reuben Logen.....	Charleston, S. C.....	Wando, S. C.
37	Frt.	2	40	W. P. Thurston Co. (Va.).....	New York, N. Y.....	New Rochelle, N. Y.
38	Frt.	1	20	J. R. Morris.....	Beaufort, N. C.....	Atlantic, N. C.
39	Cod	2	60	Lawrence Schiulla.....	Boston, Mass.....	351 North Street.
40	Fsh.	1	36	O. M. Whaley.....	Reedville, Va.....	Remo, Va.
41	Pas.	2	45	Howard B. Ayers.....	Philadelphia, Pa.....	Allegheny Avenue Wharf.
42	Pas.	1	40	John Laran.....	Perth Amboy, N. J.....	South River, N. J.
43	Fsh.	10	100	H. A. Rabasa.....	Tacoma, Wash.....	2311 North Thirtieth Street.
44	Msc.	1	18	John Ciccia.....	New York, N. Y.....	Patchogue, N. Y.
45	Cod	4	48	Axel C. Wiederman.....	Gloucester, Mass.....	32 Prospect Street.
46	Fsh.	4	100	Alaska-Pacific Salmon Corporation (Del.).....	Ketchikan, Alaska.....	
47	Tow.	1	80	Crowley Launch & Tugboat Co. (Calif.).....	San Francisco, Calif.....	Pier 14.
48	Fsh.	2	35	O. W. Older.....	New York, N. Y.....	Haworth, N. J.
49	Pas.	2	12	Frank Stoker.....	Nome, Alaska.....	Candle, Alaska.
50	Fsh.	3	40	Bruce A. Nelson.....	Grand Haven, Mich.....	Northport, Mich.
51	Frt.	3	45	J. W. Thomas.....	Cambridge, Md.....	Wittman, Md.
52	Fsh.	1	25	David Harrison.....	Seattle, Wash.....	Neah Bay, Wash.
53	Frt.	1	b 45	Lewis B. Kirby.....	Jonesport, Me.....	
54	Fsh.	3	38	John Foll.....	Chicago, Ill.....	231 West Ontario Street.
55	Frt.	3	60	Benjamin E. Harrington.....	Cambridge, Md.....	Taylor's Island, Md.
56	Msc.	2	80	E. E. Richards.....	Lake Charles, La.....	Shell Beach Drive.
57	Msc.	2	16	S. H. Tolley.....	Crisfield, Md.....	Honga, Md.
58	Pas.	2	35	Garrett's Ferry (Va.).....	Reedville, Va.....	Iryington, Va.
59	Cod.	14	230	Frances C. Denehy.....	Boston, Mass.....	272 Northern Avenue.
60	Pas.	1	95	Shawneetown Ferry Co. (Ky.).....	Louisville, Ky.....	Care of Bankers Trust Co.
61	Oys.	6	25	Thomas Earls.....	Philadelphia, Pa.....	Port Norris, N. J.
62	Fsh.	1	20	George James.....	Sitka, Alaska.....	Killisnoo, Alaska.
63	Tow.	1	75	Stanley Stevens.....	New York, N. Y.....	Hellmore, N. Y.
64	Fsh.	3	60	Henry H. Derusha.....	Sault Ste. Marie, Mich.....	St. Ignace, Mackinac Coun- ty, Mich.
65	Frt.	1	10	Somers Lashley.....	Philadelphia, Pa.....	Wildwood, N. J.
66	Tow.	1	30	Alexander Fagerstrom.....	San Francisco, Calif.....	411 Berry Street.
67	Tow.	2	40	J. G. White Engineering Corp. (Conn.).....	New York, N. Y.....	43 Exchange Place.
68	Fsh.	2	44	Douglas Harrington.....	Wilmington, Del.....	Little Creek, Del.
69	Fsh.	1	33	Gilbert Tribhitt.....	do.....	Bowers, Del.
70	Fsh.	2	b 8	Joseph Dallas.....	Milwaukee, Wis.....	531 North Madison Street, Green Bay, Wis.
71	Fer.	2	70	W. P. Hetherwick.....	Baton Rouge, La.....	St. Francisville, La.
72	Fsh.	1	20	Frank L. Carrow.....	Wilmington, Del.....	Little Creek, Del.

† Formerly st. s. Wigwam.
 † Formerly ga. s. Fearless.

† Formerly U. S. Navy Launch No. 6644.
 † Formerly State of Maryland ga. s. Daisy Archer.

Line No.	Official No.	Signal letters	Rig	Name of vessel	Tonnage		Register dimensions			When built	Where built
					Gross	Net	Length	Breadth	Depth		
							Feet	Feet	Feet		
1	228761		Ol. s.	Francis and Marion	19	13	43.8	14.2	5.9	1925	South Somerset, Mass.
2	121226		Ga. s.	Francis Smith	25	17	50.9	14.2	5.7	1902	Holly Beach, N. J.
3	226911		Ol. s.	Francis J. Manta	46	20	71.0	17.4	8.4	1927	Damariscotta, Me.
4	92301		Ga. s.	Francis P. Ritchie	86	50	80.7	20.2	10.7	1886	Boston, Mass.
5	120672		Ga. s.	Francis P. Smith	5	5	28.3	11.7	3.0	1885	Patchogue, N. Y.
6	227831		Ol. s.	Francis V. Perry	30	13	57.2	15.5	7.0	1928	Thomaston, Me.
7	229448		Ol. s.	Francisco	22	10	52.6	14.0	5.5	1926	San Francisco, Calif.
8	120615		Ga. s.	Franc Miner	45	41	68.0	17.3	5.0	1885	Fort Howard, Wis.
9	121248		Ga. s.	Frank	11	7	31.2	8.7	4.2	1902	New York, N. Y.
10	214004		Ga. s.	Frank B.	61	21	74.1	20.0	6.7	1916	Oakland, Calif.
11	206983		Ga. s.	Frank C.	11	8	44.7	10.6	3.9	1909	Stockton, Calif.
12	215200		Ol. s.	Frank & Lena	35	28	50.9	15.1	6.9	1917	Tacoma, Wash.
13	121008		Ga. s.	Frank and Lloyd	16	8	48.7	12.6	5.8	1895	Lubbock, Me.
14	225480		Ga. s.	Frank and Susan	12	9	35.2	11.3	3.3	1920	Morehead City, N. C.
15	121125		Ga. s.	Frank and Theresa	25	14	50.5	16.8	4.9	1900	Leesburg, N. J.
16	120788		Ga. s.	Frank Folsom	15	11	59.5	17.5	4.0	1889	Solomons Island, Md.
17	120633		Ga. s.	Frank Lawrence	58	33	61.2	24.0	4.5	1886	Beneola, Calif.
18	216290	LKQQ	Ol. s.	FRANK LYNCH	1,954	1,053	252.0	43.5	18.9	1918	Toledo, Ohio
19	216661		Ga. s.	Frank Weston	45	38	58.5	14.4	7.8	1918	Sault Ste. Marie, Mich.
20	120667		Ga. s.	Frank A. Baker	5	5	28.3	13.3	3.0	1891	Patchogue, N. Y.
21	167204		Ol. s.	Frank A. Lowery	240	196	104.2	21.0	11.4	1918	Brooklyn, N. Y.
22	226234		El. s.	FRANK E. GANNETT	405	298	145.6	37.1	12.7	1927	Camden, N. J.
23	216440		Ol. s.	Frank H. Madden	64	43	61.3	17.9	8.4	1918	Seattle, Wash.
24	5915	KCFH	Ga. s.	Frank L. Connable	132	65	101.0	25.7	8.3	1871	Chester, Pa.
25	202652		Ga. s.	Frank L. Lowia	16	8	53.3	19.3	3.4	1905	Biloxi, Miss.
26	120913		Ga. s.	Frank S. Pierce	24	12	51.0	15.4	6.8	1892	Gloucester, Mass.
27	223215		Ol. s.	Frank W. Wilkisson	79	54	104.3	14.9	8.3	1917	College Point, N. Y.
28	223784		Ga. s.	Franklin	8	7	32.0	10.5	4.6	1924	Philadelphia, Pa.
29	220484		Ol. s.	Franklin	50	34	68.1	16.0	7.6	1927	Seattle, Wash.
30	224930		Ol. s.	Franklin Baker 2d	93	63	79.8	22.5	7.8	1925	Amberg, Va.
31	120787		Ga. s.	Franklin Broere	11	10	33.4	14.0	3.9	1889	Patchogue, N. Y.
32	121229		Ga. s.	Franklin City	7	6	40.5	9.6	3.0	1902	Pocomoke City, Md.
33	224267		Ga. w.	Frayne	127	80	131.6	27.4	4.7	1924	Bismarck, N. Dak.
34	226980		Ol. s.	Fred	23	16	43.6	13.0	5.5	1927	Sturgeon Bay, Wis.
35	221056		Ga. w.	Fred M.	11	11	53.0	18.0	2.1	1920	West Irvine, Ky.
36	212294		Ga. s.	Fred E. M.	14	10	43.4	12.1	4.9	1914	Mariners Harbor, N. Y.
37	219707		Ga. s.	Fred Ball No. 4	93	61	64.7	22.0	5.7	1916	Sacramento, Calif.
38	121115		Ol. s.	Fred Craemer	21	14	52.5	13.7	5.4	1899	Millford, Del.
39	120714		Ga. s.	Fred Gross	20	15	49.3	17.0	4.3	1888	Bayou Delisle, Miss.
40	224591		Ol. s.	Fred Henry	31	21	51.9	15.1	7.2	1925	Plymouth, Mass.
41	81055		Ga. s.	Fred C. Mayhew	29	18	59.0	19.0	4.9	1884	Pocomoke City, Md.
42	224519		Ol. w.	Fred D. Doty	91	68	103.3	22.1	5.0	1925	Tampa, Fla.
43	121087		Ga. s.	Freda	7	5	26.4	11.9	3.5	1898	New Haven, Conn.
44	210658		Ga. s.	Freda	19	13	44.2	13.7	5.0	1912	San Francisco, Calif.
45	211109		Ga. s.	Freda	17	11	46.4	10.2	4.4	1913	Lockmoor, La.
46	229397		Ga. s.	Freda II	8	6	32.3	11.2	3.9	1930	Parkertown, N. J.
47	211495		Ga. s.	Freddie II	18	12	42.0	12.0	6.4	1913	Decatur, Wash.
48	209620		Ga. s.	Freddie B.	33	26	68.4	15.3	5.0	1912	Solomons, Md.
49	205301		Ga. s.	Fredella I.	14	10	40.1	11.2	3.8	1908	Seattle, Wash.
50	210876		Ga. s.	Fredella IV	21	14	41.8	13.1	5.6	1913	do
51	207260		Ga. s.	Frederica No. 2	12	9	35.5	13.0	3.7	1910	Brunswick, Ga.
52	219974		Ga. s.	Frederick A.	11	9	36.2	9.5	4.6	1920	Crescote, Wash.
53	218353		Ol. s.	Frederick C.	65	39	65.9	17.6	7.5	1919	Tacoma, Wash.
54	210148		Ol. s.	Frederick Lundy	40	27	61.4	19.2	5.5	1912	Morehead City, N. C.
55	226194		El. s.	FREDERICK PIERCE	405	268	145.6	37.1	12.7	1926	Camden, N. J.
56	203721		Ol. s.	Frederick H. Ayers	14	10	52.0	15.4	3.0	1906	Pocomoke City, Md.
57	220020		Ga. s.	Fredrick	18	15	43.0	13.0	5.5	1920	Bay Center, Wash.
58	229205		Ga. w.	Fred Nell	41	34	47.8	15.4	3.0	1929	Black Rock, Ark.
59	120666		Ga. s.	Freedom	10	5	32.0	10.6	6.1	1893	Lynn, Mass.
60	215318		Ol. s.	Freedom	35	28	53.6	14.7	6.7	1917	Tacoma, Wash.
61	216408		Ga. s.	Freedom	22	15	55.1	13.8	5.1	1918	Wilmington, Calif.
62	221191		Ga. s.	Fredora	7	5	32.0	10.6	3.6	1910	Bridgeton, N. J.
63	226574		Ga. s.	Freighter	14	10	41.7	13.2	4.6	1927	Hoquiam, Wash.
64	220190		Ga. s.	Fremont	15	10	40.0	11.2	5.4	1920	Seattle, Wash.
65	120906		Ga. s.	French Smoot	10	10	44.0	16.2	4.3	1892	Alexandria, Va.
66	121158		Ol. s.	Frenchy	21	13	61.5	17.8	4.5	1900	Oriole, Md.
67	226344		El. s.	FRESNO	2,468	1,604	242.5	46.2	17.3	1927	San Francisco, Calif.

1 Formerly ga. s. (a) Marguerite.
 (b) Nancy.
 2 Formerly ga. s. Lake Sunapee.

3 Formerly (a) Brg. Ooco 101.
 (b) Ol. s. L. & L. 101.
 4 Formerly ga. s. Columbia.
 5 Formerly ga. s. Fitz A. Oakes.

Motor Vessels

325

Line No.	Service	Crew	Horse-power	Name of owner	Home port	Address of owner
1	Fsh.	2	45	Henrique Passion	St. Augustine, Fla.	26 West Avenue.
2	Pas.	2	50	Thomas W. Chew	Philadelphia, Pa.	Williamstown, N. J.
3	Fsh.	7	100	Joseph A. Manta	Provincetown, Mass.	182 Commercial Street.
4	Frt.	1	90	Ralph Pellar	Chicago, Ill.	Oak Park, Ill.
5	Fsh.	1	12	Carl Hubberd	New York, N. Y.	Bay Shore, N. Y.
6	Fsh.	8	45	Manuel V. Pereira	Vineyard Haven, Mass.	51 Pleasant Street, Nantucket, Mass.
7	Fsh.	1	b 65	Mary Alloto	San Francisco, Calif.	360 Francisco Street.
8	Frt.	4	b 50	Orin W. Angwall	Milwaukee, Wis.	301 Carney Boulevard.
9	Msc.	2	30	James Kissner	New York, N. Y.	New Rochells, N. Y.
10	Tow.	4	150	Frank B. Peterson	San Francisco, Calif.	71 Main Street.
11	Tow.	1	30	John J. Rice	do	Stockton, Calif.
12	Fsh.	5	45	Alaska Salmon Co. (Calif.)	San Francisco, Calif.	141 Clay Street.
13	Fsh.	5	65	Henry Johnson	New York, N. Y.	912 Madison Street (B).
14	Pas.	1	40	F. L. Fuller	do	212 Fifth Avenue.
15	Oys.	3	20	John Tozour, jr.	Philadelphia, Pa.	Leesburg, N. J.
16	Frt.	2	40	J. J. White	Washington, N. C.	Belhaven, N. C.
17	Frt.	1	50	Henrik A. Troberr	San Francisco, Calif.	251 Waller Street.
18	Frt.	32	b1,060	W. J. Gray	do	Russ Building.
19	Tow.	2	100	N. De Mars & Co.	Duluth, Minn.	Bayfield, Wis.
20	Fsh.	1	14	Leonard P. Beebe	New York, N. Y.	West Sayville, N. Y.
21	Frt.	5	240	Frauk A. Lowery	Albany, N. Y.	Creek Rocks, N. Y.
22	Fer.	6	b 700	Electric Ferries (N. J.)	New York, N. Y.	420 Lexington Avenue.
23	Fsh.	5	110	United Fisherman's Packing Co. (Wash.)	Seattle, Wash.	Smith Tower.
24	Fsh.	8	120	Southern Menhaden Corporation (Del.)	Apalachicola, Fla.	Port St. Joe, Fla.
25	Fsh.	5	24	Gussie Fountain Packing Co. (La.)	Gulfport, Miss.	Yerger Building, Biloxi, Miss.
26	Ood.	2	36	Luther G. Holmes	Belfast, Me.	Stockton Springs, Me.
27	Cod.	12	100	Ray Adams	Gloucester, Mass.	31 Parke Avenue, Malden, Mass.
28	Fsh.	1	40	Roscoe T. De Marle	Philadelphia, Pa.	Fortesque, N. J.
29	Fsh.	9	90	A. Peterson	Seattle, Wash.	1002 West Seventieth Street.
30	Frt.	4	100	Franklin Baker Shipping Co. (Del.)	New York, N. Y.	Fifteenth and Bloomfield Streets, Hoboken, N. J.
31	Fsh.	1	14	John Broere	do	Sayville, N. Y.
32	Msc.	1	40	George E. George	Providence, R. I.	Pawtucket, R. I.
33	Fer.	6	93	Benton Transportation Co. (N. Dak.)	Pembina, N. Dak.	Bismarck, N. Dak.
34	Fsh.	4	30	Roy W. Richter	Milwaukee, Wis.	Washington Island, Wis.
35	Tow.	3	20	Mowbray & Robinson Lumber Co. (Del.)	Cincinnati, Ohio	Eighth and Horn Streets.
36	Msc.	1	55	Alex Zeller	New York, N. Y.	240 Sixty-seventh Street.
37	Frt.	6	40	John Nickols	San Francisco, Calif.	Stockton, Calif.
38	Tow.	2	100	Albert R. Gellenthin	Philadelphia, Pa.	Paulsboro, N. J.
39	Frt.	2	18	Hursey Transportation Co. (La.)	New Orleans, La.	Slidell, La.
40	Fsh.	6	60	Joseph D. Currere	Boston, Mass.	45 Fleet Street.
41	Oys.	4	36	John M. Brineshultz	Philadelphia, Pa.	Cedarville, N. J.
42	Fer.	4	150	Bee Line Ferry Co. (Fla.)	Tampa, Fla.	550 First Avenue.
43	Fsh.	1	12	S. James Mills	New Haven, Conn.	155 Fitch Street.
44	Fsh.	3	50	William M. Neel	Los Angeles, Calif.	1239 Main Street, Ventura, Calif.
45	Tow.	1	30	H. G. Chalkley	Lake Charles, La.	920 Kirby Street.
46	Pas.	1	40	William W. Thomas	Philadelphia, Pa.	Parkertown, N. J.
47	Fsh.	2	40	E. J. Chapman	Seattle, Wash.	Bellingham, Wash.
48	Frt.	2	50	G. E. Bowen	Reedville, Va.	Fairport, Va.
49	Fsh.	1	20	Luke Frank	Ketchikan, Alaska	Hydaburg, Alaska.
50	Fsh.	7	20	Mary T. Emel	Juneau, Alaska	Cordova, Alaska.
51	Oys.	1	10	Glynn Canning Co. (Ga.)	Brunswick, Ga.	Glynn Avenue.
52	Msc.	2	20	Frederick Anderson	Unalaska, Alaska	
53	Fsh.	8	100	Nakat Packing Corporation (N. Y.)	Ketchikan, Alaska	
54	Pas.	2	70	New York City Ocean Beach Corp. (N. Y.)	New York, N. Y.	421 Seventh Avenue.
55	Fer.	6	700	Electric Ferries (N. J.)	do	420 Lexington Avenue.
56	Oys.	1	30	J. M. Hudgins	Norfolk, Va.	New Point, Va.
57	Fsh.	2	35	Columbia River Packers Association (Oreg.)	Astoria, Oreg.	Foot Sixth Street.
58	Tow.	3	60	Roy Hudson	Memphis, Tenn	Batesville, Ark.
59	Cod.	4	24	Aleus H. Conrad	Boston, Mass.	2 Ringgold Street.
60	Fsh.	8	40	Mary T. Emel	Seattle, Wash.	417 North Fiftieth Street.
61	Pas.	2	50	Santa Monica Pleasure Fishing Boats (Calif.)	Los Angeles, Calif.	Hill Street Building.
62	Fsh.	1	18	Samuel Surran	Philadelphia, Pa.	236 South Pine Street, Bridgeton, N. J.
63	Frt.	1	b 25	Polson Logging Co. (Wash.)	Seattle, Wash.	Hoquiam, Wash.
64	Fsh.	5	20	Olaf Winther	Juneau, Alaska	
65	Frt.	1	25	Thos. V. Mays	Norfolk, Va.	315 Webster Avenue, Portsmouth, Va.
66	Frt.	2	38	W. C. Saunders	Manteo, N. C.	Wanchese, N. C.
67	Fer.	14	b 1,800	Southern Pacific Golden Gate Ferries (Calif.)	San Francisco, Calif.	65 Market Street.

• Formerly U. S. N. S. C. 354.

• Formerly Ol. s. 354.

• Formerly Ol. s. M. Ruth Conway.

• Formerly sch. William H. Whiting.

• Formerly ga. s. J. A. Wiley.

• Sold to Red Salmon Canning Co., San Francisco, Calif., but not yet redocumented.

Line No.	Official No.	Signal letters	Rig	Name of vessel	Tonnage		Register dimensions			When built	Where built
					Gross	Net	Length	Breadth	Depth		
1	218153		Ga. s.	Frieda	6	5	27.9	8.5	4.1	1916	Seattle, Wash.
2	224649		Ol. s.	Frieda	64	38	68.2	17.3	7.9	1925	Dockton, Wash.
3	228978		Ga. s.	Frieda	9	6	32.4	8.5	3.4	1912	St. Joseph, Mich.
4	221867		Ol. s.	FRIEND	86	77	56.0	20.1	7.7	1921	Key West, Fla.
5	211836		Ga. s.	Friendly	11	10	35.6	12.8	3.1	1913	Baldwin, N. Y.
6	121216		Ga. s.	Friends	13	13	43.8	15.5	3.2	1902	Double Bayou, Tex.
7	120935		Ga. s.	Friendship	7	6	33.6	10.6	3.0	1891	Terrebonne Parish, La.
8	211750		Ga. s.	Friendship	13	9	38.2	12.0	3.7	1913	Seattle, Wash.
9	228308		Ol. s.	Friendship	68	32	79.3	18.5	8.6	1929	Friendship, Me.
10	211186		Ga. s.	Frisco	22	17	46.3	13.3	5.3	1913	Gig Harbor, Wash.
11	215228		Ga. s.	Frisco	37	30	53.8	15.1	6.8	1917	Tacoma, Wash.
12	228223		Ga. s.	Frisco	15	10	36.4	11.0	6.1	1929	do
13	120898		Ga. s.	Frolle	6	6	37.0	13.0	3.0	1891	Norfolk County, Va.
14	120935		Ga. s.	Frolle	8	7	29.0	13.0	3.5	1893	Patchogue, N. Y.
15	121234		Ga. s.	Frolle	17	10	38.7	17.0	3.8	1902	Skidway Island, Ga.
16	226714		Ga. s.	Frolle	9	6	32.2	9.1	4.7	1927	Seattle, Wash.
17	210774		El. s.	FROMAN M. COOTS	570	490	169.0	50.0	7.0	1912	Jeffersonville, Ind.
18	218843		Ga. s.	Frontier	10	8	39.2	11.1	3.0	1919	Cut Off, La.
19	205410		Ga. s.	Frost	9	8	38.5	12.0	5.0	1908	Erle, Pa.
20	224650		Ol. s.	Frostland	46	29	61.1	16.1	7.3	1925	Tacoma, Wash.
21	221863		Ga. s.	Fulsan	9	6	43.0	11.0	4.2	1916	Wilmington, Calif.
22	223648		Ga. w.	Fulton Ferry No. 1	11	11	49.0	14.2	2.0	1924	Fulton, Ark.
23	216905		Ol. s.	Funchal	44	20	61.6	18.2	7.8	1918	Rockport, Mass.
24	117142		Ga. s.	Furness	10	7	42.0	9.5	3.7	1902	Baltimore, Md.
25	120953		Ga. s.	Fussy	8	7	26.8	12.8	4.2	1893	New London, Conn.
26	223324		Ga. w.	G. M.	30	16	55.2	11.5	2.9	1923	Quincy, Ill.
27	221375		Ga. s.	G. W.	14	9	56.8	21.3	3.9	1921	Los Angeles, Calif.
28	220775		Ga. s.	G. A. C.	10	6	40.3	11.8	3.5	1920	Fairbank, Md.
29	217161		Ol. s.	G. G. I.	23	19	45.4	12.3	5.7	1918	Seattle, Wash.
30	220232		Ga. s.	G. Eschler	29	25	50.8	21.5	3.5	1914	Providence, R. I.
31	227446		Ol. s.	G. Marconi	106	72	77.5	20.5	9.3	1928	San Diego, Calif.
32	229327		Ga. s.	G. Nelson	13	10	32.7	10.2	4.0	1929	Green Bay, Wis.
33	86637		Ga. s.	G. Vanderburg	13	11	44.2	14.2	4.0	1902	Patchogue, N. Y.
34	218204		Ol. s.	G. A. Fagan	99	67	81.4	21.3	9.9	1919	Greenport, N. Y.
35	86590		Ga. s.	G. A. Zirkol	10	10	54.3	14.8	3.6	1901	Orlole, Md.
36	206568		Ol. s.	G. B. Marshall	14	9	54.0	14.5	3.0	1909	Antioch, Calif.
37	170065		Ga. s.	G. E. Krause	7	6	30.7	14.5	2.0	1928	Juneau, Alaska
38	228065		Ol. s.	G. F. BECKER	23	8	39.6	12.8	5.0	1928	Detroit, Mich.
39	86383		Ol. s.	G. F. BRADY	170	140	107.4	23.0	7.4	1897	Philadelphia, Pa.
40	208516		Ga. s.	G. H. Church	36	19	54.5	16.4	4.9	1911	Noank, Conn.
41	227376		Ol. s.	G. H. Heller	47	32	54.0	14.3	6.7	1928	Manitowoc, Wis.
42	220947		Ga. w.	G. L. Cabot	20	8	59.6	11.6	2.0	1920	Croston, W. Va.
43	209969		Ga. s.	G. S. Terry	15	13	39.9	14.0	4.6	1912	Stratford, Conn.
44	222904		Ga. s.	G. S. White	28	13	55.5	14.8	5.2	1923	Westland, Va.
45	77210		Ga. s.	G. W. Amory	13	6	40.8	13.7	3.7	1896	Poquoson, Va.
46	86583		Ga. s.	G. W. Bennett	27	26	68.8	20.8	5.6	1901	Inverness, Md.
47	85366		Ga. s.	G. W. Crist	23	10	47.9	16.5	5.0	1874	Bridgeton, N. J.
48	219361		Ga. s.	G. W. Cuneo	12	8	44.5	12.3	2.4	1906	Chauvin, La.
49	222039		Ga. s.	G. W. Watts	15	10	40.5	12.7	5.1	1922	Bay Shore, N. Y.
50	86268		Ga. s.	G. Frank Miles	10	6	52.0	13.5	3.2	1893	Orlole, Md.
51	213514		Ga. s.	Gadabout	8	7	44.5	8.2	3.3	1911	Ottawa, Ill.
52	222628		Ga. w.	Gainer	20	15	65.0	10.0	1.8	1921	Creston, W. Va.
53	201148		Ga. s.	Galatea	18	12	43.0	9.6	5.0	1903	Oshkosh, Wis.
54	209252		Ga. s.	Galatea	12	5	41.7	12.4	4.6	1909	Pensacola, Fla.
55	206139		Ga. s.	Galatea	7	7	48.0	10.2	3.0	1907	Belhaven, N. C.
56	202131		Ga. s.	Galaxy	13	9	55.3	11.7	2.6	1905	Seattle, Wash.
57	205989		Ga. s.	Gale	7	5	32.5	8.3	3.5	1909	Bellingham, Wash.
58	229218		Ol. s.	Galen L. Stone	151	103	94.4	30.0	10.2	1929	Wilmington, Del.
59	227279		Ol. s.	Gallant	77	52	68.6	20.4	9.2	1928	Los Angeles, Calif.
60	221110	MCNP	Ol. s.	GALVESTON	6,130	3,800	395.5	55.0	31.4	1924	New Orleans, La.
61	223655		Ol. s.	Galveston	32	21	51.1	14.1	6.5	1921	Tacoma, Wash.
62	225918		Ol. s.	GALVESTON	234	159	106.5	33.1	11.2	1926	Baltimore, Md.
63	212210		Ol. s.	Galvez	87	59	80.2	21.2	6.2	1914	Galveston, Tex.
64	210084		Ga. s.	Gambler	31	21	47.0	14.0	5.0	1912	Port Blakely, Wash.
65	228964		Ga. s.	Gander	32	22	62.5	14.2	5.8	1929	Gloucester, Mass.
66	213478		Ga. s.	Gannet	7	6	39.0	12.2	2.9	1915	Manitowoc, Wis.
67	226032		Ol. s.	Gareco	17	11	47.7	11.7	5.2	1924	Milford, Del.
68	207615		Ga. s.	Garfield	17	13	40.0	12.9	4.0	1910	Seattle, Wash.

1 Formerly ga. p. W. S. McChesney, Jr.
 a Sparrow.
 2 Formerly ga. s. b Fairfield.

a st. s. No. 316.
 b ol. s. Ethel W. Powell.
 c ol. s. Harry R. Connors.

Line No.	Service	Crew	Horse-power	Name of owner	Home port	Address of owner
1	Fsh.	1	9	Arthur Kloe	Wrangell, Alaska	Wrangell, Alaska.
2	Fsh.	9	100	Kadiak Fisheries Co. (Wash.)	Seattle, Wash.	Kodiak, Alaska.
3	Fsh.	3	30	John Linsmeyer	Grand Haven, Mich.	South Haven, Mich.
4	Pas.	4	50	C. W. Pierce	Miami, Fla.	813 North-west Fifth Avenue.
5	Msc.	2	20	Sealey M. Southard	New York, N. Y.	Freeport, N. Y.
6	Frt.	2	28	Hobson L. McCary	Houston, Tex.	Harrisburg, Tex.
7	Msc.	1	10	Edville Vernet	Lake Charles, La.	Theall, La.
8	Fsh.	6	20	Nakat Packing Corporation (N. Y.)	Ketchikan, Alaska	
9	Fsh.	8	100	Cleveland G. Burns	New Bedford, Mass.	Friendship, Me.
10	Fsh.	7	20	Alaska-Pacific Salmon Corporation (Del.)	Ketchikan, Alaska	
11	Fsh.	8	50	Vine Planché	Tacoma, Wash.	2519 North Twenty-seventh Street.
12	Fsh.	2	20	Isaac Rosenyold	Tacoma, Wash.	2142 East D Street.
13	Frt.	1	10	Johnson & Corkran	Norfolk, Va.	Crittenden, Va.
14	Msc.	1	35	William F. Sauder	New York, N. Y.	265 Forty-third Street (B.).
15	Frt.	2	36	Harry O. Lowden	Savannah, Ga.	208 West Bay Street.
16	Fsh.	2	20	K. Raatikainen	Sitka, Alaska	
17	Fer.	7	1,000	Falls City Ferry & Transportation Co. (Ind.)	Louisville, Ky.	Jeffersonville, Ind.
18	Oys.	3	14	John Lafont	New Orleans, La.	Cut Off, La.
19	Fsh.	4	24	Christen Christianson	Erie, Pa.	211 Holland Street.
20	Fsh.	8	80	Paul Martins	Seattle, Wash.	727 Third Street, Everett, Wash.
21	Fsh.	2	35	Myron P. Bland	Los Angeles, Calif.	Riverside, Calif.
22	Fer.	1	16	Fulton Ferry & Bridge Co. (Ark.)	Memphis, Tenn.	Fulton, Ark.
23	Fsh.	6	60	Luk Soares	Provincetown, Mass.	18 Standish Street.
24	Msc.	2	37	James J. Sadowski	Baltimore, Md.	912 Fell Street.
25	Oys.	1	10	Peter Ventulett	Bridgeport, Conn.	329 Hollister Avenue.
26	Tow.	3	60	Texas & Pacific Ry. Co. (U. S. A.)	New Orleans, La.	Whitney Building.
27	Frt.	1	80	San Pedro Transportation Co. (Calif.)	Los Angeles, Calif.	San Pedro, Calif.
28	Frt.	2	15	George A. Cummings, jr.	Cambridge, Md.	Fairbank, Md.
29	Fsh.	3	30	Pearl Jordan	Seattle, Wash.	Ketchikan, Alaska.
30	Fsh.	8	80	John Feldmann (trustee)	New York, N. Y.	c/o August A. Michalsky, Freeport, N. Y.
31	Fsh.	9	200	Mariano Crivello	San Diego, Calif.	2:17 Columbia Street.
32	Fsh.	3	50	George Nelson	Milwaukee, Wis.	Washington Island, Wis.
33	Oys.	1	30	Henry Vander Bergh	New York, N. Y.	West Sayville, N. Y.
34	Tow.	5	330	Marine Transit Corporation (N. Y.)	New York, N. Y.	17 Battery Place.
35	Oys.	5	20	Harry Benning	Annapolis, Md.	Galesville, Md.
36	Tow.	1	50	James P. Peterson	San Francisco, Calif.	951 Hudson Avenue.
37	Msc.	1	12	G. E. Krause	Juneau, Alaska	
38	Tow.	2	70	Frank Becker	Detroit, Mich.	5032 Venewood Avenue.
39	Tnk.	4	180	Spontombush Fuel Transport Service (N. Y.)	New York, N. Y.	55 West Forty-second Street.
40	Fsh.	3	50	Eastern Oyster Co. (N. Y.)	do	Greenport, N. Y.
41	Fsh.	4	b 100	Hugo W. Heller	Milwaukee, Wis.	Two Rivers, Wis.
42	Tow.	2	20	G. W. Righter	Pittsburgh, Pa.	Sanoma, W. Va.
43	Frt.	2	37	Samuel A. Glover	Newport News, Va.	Seldon, Va.
44	Fsh.	5	35	Otis M. Crowther	Reedville, Va.	Byrdton, Va.
45	Oys.	4	25	W. R. James	Newport News, Va.	Moblack, Va.
46	Frt.	2	24	William H. Warfield	Cambridge, Md.	Hudson, Md.
47	Oys.	5	24	William H. Welden	Philadelphia, Pa.	Newport, N. J.
48	Fsh.	2	15	R. J. Younger	New Orleans, La.	Houma, La.
49	Fsh.	2	40	George W. Watts, Estate of	New York, N. Y.	Bay Shore, N. Y.
50	Oys.	8	12	David Webster	Crisfield, Md.	Princess Anne, Md.
51	Pas.	1	60	W. D. Fluent	St. Louis, Mo.	Alton, Ill.
52	Pas.	2	50	Blair Gainer	Pittsburgh, Pa.	Glenville, W. Va.
53	Ptl.	2	40	State of Wisconsin Conservation Commission	Milwaukee, Wis.	State Capitol Building.
54	Fsh.	4	15	C. J. Bryan	Tampa, Fla.	General delivery, St. Andrews, Fla.
55	Pas.	2	25	Ruth Wilkinson	Washington, N. C.	Belhaven, N. C.
56	Tow.	2	55	Mike Swartz	Ketchikan, Alaska	
57	Fsh.	3	15	Oscar Herwick	do	Petersburg, Alaska.
58	Frt.	6	400	Eastern Steamship Lines (Me.)	New York, N. Y.	Pier 19, North River.
59	Fsh.	10	180	Visko Karmelich	Los Angeles, Calif.	249 Thirteenth Street, San Pedro, Calif.
60	Frt.	39	2,800	United States Shipping Board	New Orleans, La.	
61	Fsh.	6	46	Arthur Martin	Tacoma, Wash.	3570 McKinley Avenue.
62	Fer.	5	360	Southern States Transportation Co. (Del.)	Galveston, Tex.	U. S. National Bank Building.
63	Pas.	3	100	H. G. Dalehlte	Galveston, Tex.	314 Ninth Street.
64	Fsh.	5	50	Hoonah Packing Co. (Wash.)	Seattle, Wash.	Foot Harris Street south, Bellingham, Wash.
65	Fsh.	6	850	Arthur A. Rowland	Bridgeport, Conn.	421 Seaview Avenue.
66	Fsh.	4	50	Martin Peterson	Erie, Pa.	111 East Third Street.
67	Frt.	1	60	W. H. Gahagan Realty Co. (N. Y.)	New York, N. Y.	147 Remson Street (B).
68	Fsh.	6	20	Booth Fisheries Co. (Del.)	Seattle, Wash.	Pier 11-B, foot Wall Street.

* Formerly ga. s. John Gibbs.
 † Formerly ol. s. Dan Hardie.

‡ Formerly ga. s. Itsol

Line No.	Official No.	Signal letters	Rig	Name of vessel	Tonnage		Register dimensions			When built	Where built
					Gross	Net	Length	Breadth	Depth		
1	209596		Ga. s.	Garfield	14	10	31.3	11.6	4.5	1912	East San Pedro, Calif.
2	220077		Ga. s.	Garfield	40	27	56.8	15.0	6.7	1920	Tacoma, Wash.
3	227174		Ol. s.	Garland	15	10	34.0	11.4	6.3	1928	do.
4	211688		Ga. s.	Garnet	8	6	34.5	11.3	3.7	1913	Cleveland, Ohio
5	221128		Ga. s.	Garretta	9	8	33.8	9.5	4.3	1917	Camden, N. J.
6	229717		Ga. s.	Garry	12	10	37.2	12.2	4.4	1930	Fairton, N. J.
7	200288		Ol. s.	Gary	10	6	40.0	12.0	3.6	1903	Jacksonville, Fla.
8	86344		Ga. s.	Gasgo	8	5	36.0	9.0	3.0	1900	Marshfield, Ore.
9	83349		Ga. s.	Gaslight	49	35	55.5	22.3	4.4	1874	San Francisco, Calif.
10	210365		Ga. s.	Gasoline	13	9	42.0	11.6	4.8	1912	Chicago, Ill.
11	209048		Ga. s.	Gasoon	20	13	49.0	16.4	4.7	1911	Jersey City, N. J.
12	227711		Ga. s.	Gate City	18	12	39.8	10.8	6.3	1928	Port Angeles, Wash.
13	210633		Ga. s.	Gatun	11	7	38.4	11.8	4.2	1912	Oakland, Calif.
14	214125		Ga. s.	Gay Boy	7	7	28.2	8.6	2.9	1915	Green Bay, Wis.
15	86352		Ga. s.	Gazelle	34	24	59.0	17.6	7.0	1896	Noank, Conn.
16	216484		Ga. s.	Gazelle	9	7	32.4	9.1	4.5	1918	Seattle, Wash.
17	200239		Ol. s.	Geisha	65	44	77.5	16.5	6.2	1903	Quincy, Mass.
18	200608		Ga. w.	Gen	49	10	60.4	14.9	3.0	1904	Allemands, La.
19	207518		Ga. s.	Gen	10	10	46.6	11.1	4.4	1910	Wildwood, N. J.
20	213204		Ga. s.	Gen	15	12	49.0	11.1	3.4	1915	Astoria, Ore.
21	221738		Ga. s.	Gen	15	8	42.2	12.1	4.0	1921	Beaufort, N. C.
22	221938		Ga. s.	Gen	14	12	39.8	9.7	7.0	1913	Nyack, N. Y.
23	225234		Ga. s.	Gen	7	6	34.2	10.2	4.1	1925	Mystic, Conn.
24	223934		Ga. s.	Gene	8	5	32.0	11.2	4.9	1924	Amesbury, Mass.
25	208587		Ga. s.	General	14	9	44.7	13.0	4.4	1911	Cheboygan, Mich.
26	216141		Ga. s.	General	8	5	37.5	9.2	3.5	1915	Port Clinton, Ohio
27	225237		El. s.	GENERAL	570	364	170.0	32.0	14.0	1925	San Francisco, Calif.
28	215964		Ga. s.	General Haig	27	19	54.2	13.1	4.4	1918	West Norfolk, Va.
29	85643		Ga. s.	General Hancock	17	11	44.7	15.6	5.5	1890	Key West, Fla.
30	216418		Ga. s.	Gen. Pershing	39	31	56.1	15.4	7.1	1918	Gig Harbor, Wash.
31	219440		Ol. s.	General Pershing	28	17	60.0	16.3	2.6	1919	Morgan City, La.
32	86622		Ol. s.	GENERAL PUTNAM	217	100	122.6	26.0	9.0	1902	Wilmington, Del.
33	203512		Ga. s.	Gen'l Sheridan	12	8	42.5	12.2	3.2	1906	Astoria, Ore.
34	217418		Ga. s.	General Engineering No. 1	10	6	44.8	11.8	4.1	1918	Alameda, Calif.
35	229344		Ol. s.	General Pershing	23	10	49.3	15.8	5.2	1930	Monterey, Calif.
36	86364		Ga. s.	Generosity	8	6	37.6	12.6	2.8	1896	Terrebonne, La.
37	227076		Ol. s.	Gene Tunney	14	5	42.2	15.0	3.5	1927	Biloxi, Miss.
38	86506		Ga. s.	Genesee	7	7	30.0	10.0	5.8	1900	Bremen, Me.
39	86318		Ga. s.	Genesta	13	12	44.0	13.0	3.9	1895	Paquoson, Va.
40	215410		Ga. s.	Geneva	7	6	27.6	11.7	3.3	1891	Waretown, N. J.
41	215425		Ol. s.	Geneva	12	10	38.1	9.6	4.0	1917	Bellingham, Wash.
42	86448		Ga. s.	Geneva Moore	20	17	50.3	16.0	4.8	1898	Straits, N. O.
43	204361		Ga. s.	Genevieve	77	62	82.0	18.0	4.4	1907	Bayview, Fla.
44	211275		Ga. s.	Genevieve	15	10	45.0	12.5	5.0	1913	Seattle, Wash.
45	224134		Ga. s.	Genevieve	11	7	39.0	12.7	4.4	1924	Los Angeles, Calif.
46	226355		Ol. s.	Genevieve H.	50	34	61.8	16.0	7.8	1927	Tacoma, Wash.
47	220226		Ga. s.	Genius	40	27	54.1	15.8	7.1	1920	Gig Harbor, Wash.
48	216689		Ga. s.	Geof	8	5	36.2	10.2	4.0	1917	Sacramento, Calif.
49	224077		Ga. s.	Geola	7	5	30.7	9.6	2.6	1924	Chauvin, La.
50	229513		Ol. s.	Geona	15	6	42.7	13.3	5.1	1930	San Francisco, Calif.
51	221013		Ga. s.	George	13	9	42.6	12.0	4.0	1921	Baltimore, Md.
52	223294		Ga. s.	George	7	5	37.0	8.9	3.6		Unknown
53	225883		Ga. s.	George A.	11	7	34.9	12.0	5.3	1926	Amesbury, Mass.
54	226361		Ol. s.	George A.	51	35	60.0	16.5	7.9	1927	Gig Harbor, Wash.
55	202473		Ol. s.	Geo. E.	19	13	41.6	12.5	5.0	1905	Ballard, Wash.
56	217108		Ga. s.	George F.	9	6	37.3	10.2	3.2	1918	Providence, R. I.
57	223417		Ol. s.	George K.	11	8	30.4	11.2	4.5	1923	Brunswick, Ga.
58	213524		Ol. s.	George L.	12	10	39.3	11.6	4.3	1915	San Diego, Calif.
59	216411		Ga. s.	Geo. L., jr.	13	11	40.2	13.6	4.9	1918	Great Kills, N. Y.
60	86524		Ga. s.	George M.	11	9	34.2	13.4	4.8	1900	Port Republic, N. J.
61	214429		Ga. s.	George M.	10	9	33.6	9.0	3.6	1916	St. James, Mich.
62	222681		Ga. s.	George M.	7	6	32.2	11.8	4.0		Drummond, Mich.
63	209826		Ga. s.	George R.	11	10	29.5	8.6	3.8	1906	Sturgeon Bay, Wis.
64	214457		Ga. s.	George S.	10	8	36.2	10.4	4.6	1916	Seattle, Wash.
65	218044		Ga. s.	George S.	43	34	57.5	16.5	6.3	1919	Port Blakely, Wash.

¹ Formerly gas Police Harbor and River Service No. 2.

² Formerly U. S. Navy ga. s. Gazelle.

³ Formerly ga. y. Nauhaught.

⁴ Formerly ga. s. (a Gen'l Sheridan.

⁵ U. S. Navy Gen'l Sheridan.

Line No.	Service	Crew	Horse-power	Name of owner	Home port	Address of owner
1	Fsh.	2	b 18	Arthur Forbes	Los Angeles, Calif.	Box 155, Costa Mesa, Calif.
2	Fsh.	8	b 50	Jerry Acalin, jr	do	355 Santa Cruz Street, San Pedro, Calif.
3	Fsh.	3	24	J. C. Bustness	Ketchikan, Alaska	
4	Fsh.	4	35	R. H. Perry	Erie, Pa.	1912 Peach Street.
5	Frt.	1	50	F. P. Jones, jr.	Philadelphia, Pa.	4112 Rosemont Avenue, Drexel Hill, Pa.
6	Fsh.	1	40	Charles W. S. Garrison	Philadelphia, Pa.	Fortescue, N. J.
7	Tow.	2	45	E. P. Dann	Miami, Fla.	
8	Frt.	1	18	Arthur F. Smith	Marshfield, Oreg.	Gardiner, Oreg.
9	Frt.	1	22	Zekie Smith	San Francisco, Calif.	San Rafael, Calif.
10	Tnk.	2	50	George G. Jones	Chicago, Ill.	3137 North Oakley Avenue.
11	Pas.	2	100	Frank E. Berringer	New York, N. Y.	210 West Sixty-ninth Street.
12	Tow.	1	35	Western Dredging Corporation (Del.)	Los Angeles, Calif.	Security Title Insurance Building.
13	Fsh.	2	16	J. L. Lundberg	Port Angeles, Wash.	521 South A Street.
14	Fsh.	2	b 10	Alexander McMonagle	Milwaukee, Wis.	Rural Route 1, Green Bay, Wis.
15	Tow.	3	60	Charles B. Benjamin	New York, N. Y.	Greenport, N. Y.
16	Fsh.	2	10	B. H. Parson	Juneau, Alaska	
17	Frt.	3	100	Austin Transportation Co. (Md.)	Baltimore, Md.	51 Batavia Avenue.
18	Frt.	7	25	Joseph D. Callais	New Orleans, La.	Out Off, La.
19	Pas.	1	20	Samuel J. Fox	Wilmington, Del.	Leipsic, Del.
20	Frt.	1	45	J. H. De Force (estate)	Astoria, Oreg.	185 Fourteenth Street.
21	Fsh.	4	65	John J. Regan	Charleston, S. C.	223 East Bay Street.
22	Tow.	2	35	Ferrocarriles Del Este (P. R.)	San Juan, P. R.	Humacao, P. R.
23	Fsh.	2	16	William E. Bradley	New London, Conn.	Mystic, Conn.
24	Fsh.	1	24	Simon A. Littlefield	Newport, R. I.	Block Island, R. I.
25	Frt.	2	50	Howard Smith	Port Huron, Mich.	Cheboygan, Mich.
26	Frt.	1	22	State of Ohio	Sandusky, Ohio	Columbus, Ohio.
27	Tnk.	6	500	General Petroleum Corporation (Calif.)	San Francisco, Calif.	310 Sansome Street.
28	Frt.	2	25	Harry F. Dryden	Crisfield, Md.	716 West Main Street.
29	Fsh.	7	40	Frederick Bradley	Tampa, Fla.	Tarpon Springs, Fla.
30	Fsh.	7	50	Pioneer Sea Foods Co. (Wash.)	Seattle, Wash.	Colman Building.
31	Tow.	2	100	L. B. Skinner	Tampa, Fla.	Hillsborough Hotel.
32	Frt.	11	300	Norfolk, Baltimore & Carolina Line (Va.)	Norfolk, Va.	Clyde Line Pier, No. 2.
33	Fsh.	2	30	Columbia River Fishermen's Cooperative Packers (Oreg.)	Astoria, Oreg.	Warrenton, Wash.
34	Frt.	1	85	General Engineering & Dry Dock Co. (Calif.)	San Francisco, Calif.	1100 Sansome Street.
35	Fsh.	1	90	Neno Di Maggio	do	Monterey, Calif.
36	Oys.	1	14	Albert Cenac	New Orleans, La.	Houma, La.
37	Fsh.	2	24	Richard Vaughn	do	1237 Lizard Street, Biloxi, Miss.
38	Frt.	2	8	Henry Roberts	Portland, Me.	South Portland, Me.
39	Oys.	1	8	Jane Rebecca Buck	Newport News, Va.	Glass, Va.
40	Pas.	1	12	Thomas Stackhouse	Philadelphia, Pa.	Waretown, N. J.
41	Pas.	1	24	Ben F. Milton	Seattle, Wash.	Box 90A, Route 2, Bellingham, Wash.
42	Frt.	4	36	Clarence Magwood	Charleston, S. C.	2 Doughty Street.
43	Pas.	2	100	R. W. Thomas	Tampa, Fla.	1201 Charter Street.
44	Pas.	3	80	Nome Lighterage & Commercial Co. (Alaska)	Nome, Alaska	
45	Pas.	1	40	Frank W. Isham	Los Angeles, Calif.	1255 West Fortieth Place.
46	Fsh.	8	135	Genevieve Hugey	Seattle, Wash.	3825 Seventeenth Avenue SW.
47	Fsh.	3	50	Friday Harbor Packing Co. (Wash.)	do	Friday Harbor, Wash.
48	Tow.	1	50	Sacramento Transportation Co. (Calif.)	San Francisco, Calif.	1400 Front Street.
49	Fsh.	2	12	Lawrence Gauthreaux	New Orleans, La.	Chauvin, La.
50	Fsh.	1	40	Louis Massa	San Diego, Calif.	2825 Kettner Boulevard.
51	Wrk.	1	22	Bethlehem Shipbuilding Corporation (Del.)	Baltimore, Md.	Key Highway and Cross Street.
52	Fsh.	2	40	Wilson G. Hedges	New York, N. Y.	Montauk, N. Y.
53	Fsh.	2	35	Elphege Cyr	Newport, R. I.	Block Island, R. I.
54	Fsh.	8	80	Martin Anich	Tacoma, Wash.	Gig Harbor, Wash.
55	Tow.	3	60	Odell F. Curry	Seattle, Wash.	915 Seventeenth Avenue.
56	Frt.	1	16	Mary A. Freeman	Providence, R. I.	250 Williams Street.
57	Fsh.	2	24	Chas. Hofman	Brunswick, Ga.	200 Londeu Street.
58	Fsh.	2	30	David C. Campbell	San Diego, Calif.	c/o Campuelli Machine Co.
59	Fsh.	1	32	Henry L. Brush	New York, N. Y.	Northport, N. Y.
60	Fsh.	2	20	Forrest H. Elmquist	Philadelphia, Pa.	137 West Taylor Avenue, Wildwood, N. J.
61	Fsh.	3	18	Robert Gordon	Grand Haven, Mich.	St. James, Mich.
62	Frt.	2	12	George M. Seaman	Sault Ste. Marie, Mich.	Drummond, Mich.
63	Fsh.	3	10	Daniel Lindal	do	Fayette, Mich.
64	Tow.	1	32	Snohomish River Boom Co. (Wash.)	Seattle, Wash.	Tacoma, Wash.
65	Fsh.	4	110	Libby, McNeill & Libby (Me.)	do	88 Hamlin Street.

* Formerly ga. s. Barnes and Tibblitts.

* Formerly ^{fu} ga. s. George L. _b Swedish ga. s. Evelyn.

Line No.	Official No.	Signal letters	Rtg	Name of vessel	Tonnage		Register dimensions			When built	Where built
					Gross	Net	Length	Breadth	Depth		
					Feet						
1	86470		Ol. s.	George T.	42	28	66.3	15.6	7.6	1899	Tacoma, Wash.
2	202335		Ga. s.	George T.	25	23	46.5	17.3	4.5	1905	Tottenville, N. Y.
3	218324		Ga. s.	George T.	7	6	29.8	8.7	4.4	1919	Seattle, Wash.
4	228918		Ga. s.	George W.	24	16	41.4	13.0	5.8	1929	Wrangell, Alaska.
5	203131		Ga. s.	George and Albert	14	11	49.0	14.5	4.2	1906	Deer Isle, Me.
6	222283		Ga. s.	George & Frank	56	37	58.3	22.7	6.3	1922	Tottenville, N. Y.
7	206041		Ga. s.	Geo. Gulon	12	12	36.8	10.8	2.9	1910	Morehead City, N. C.
8	85992		Ga. s.	George Jayne	7	5	32.1	13.4	3.5	1888	Patchogue, N. Y.
9	226001		Ga. w.	GEO. KILIAN	26	26	68.4	14.0	3.2	1920	Chattanooga, Tenn.
10	206571		Ga. s.	George Popham	12	10	45.0	11.0	4.9	1911	Konnobunk, Me.
11	209685		Ol. s.	George Roberts	35	10	59.2	18.3	4.9	1912	Morehead City, N. C.
12	229298		Ol. c.	George Prince	137	137	110.0	42.5	4.6	1930	Natchez, Miss.
13	210851		Ga. s.	Geo. Shima	14	10	50.4	12.1	5.2	1912	Stockton, Calif.
14	85818		Ga. s.	George Todd	10	9	52.6	14.1	3.5	1883	Crisfield, Md.
15	210007		Ga. s.	George Washington	20	16	58.7	15.4	3.4	1912	New Haven, Conn.
16	211475		Ga. s.	George Washington	19	13	41.4	12.9	5.8	1913	Drayton, Wash.
17	221556		Ga. s.	George Wilds	10	7	39.0	13.0	4.9	1921	Detroit, Mich.
18	86645		Ga. s.	George Wilmer	12	11	47.7	13.1	2.9	1902	Crisfield, Md.
19	86366		Ga. s.	George A. Albaugh	69	64	63.8	18.0	5.0	1896	Ortolo, Md.
20	227129		Ol. s.	GEO. A. BISSO	160	140	97.0	30.0	6.2	1927	Slidell, La.
21	228281		Ga. s.	George C. Bell	84	76	87.2	24.3	6.5	1929	Dorchester, N. J.
22	222088		Ol. s.	Geo. D. Ryan	33	22	71.0	10.0	5.6	1921	Oshkosh, Wis.
23	10918		Ga. s.	George F. Carman	40	36	55.5	19.1	6.0	1865	Patchogue, N. Y.
24	228049		Ga. s.	George G. Henry	50	34	72.1	13.6	7.7	1928	Annapolis, Md.
25	202498		Ga. s.	George H. Billio	14	12	46.8	16.6	3.0	1905	Patchogue, N. Y.
26	85813		Ga. s.	George H. Bunker	21	20	56.5	17.0	4.8	1883	Pocomoke City, Md.
27	86591		Ga. s.	Geo. H. Mott	14	13	45.8	15.0	4.0	1901	Long Island City, N. Y.
28	226115		Ol. s.	GEORGE L. PEW	30	24	65.8	14.1	5.7	1926	New York, N. Y.
29	85545		Ol. s.	Geo. M. Brown	95	48	75.5	20.0	8.7	1900	Portland, Ore.
30	85905		Ga. s.	Geo. R. Marshall	9	9	50.7	14.3	3.0	1835	Monie, Md.
31	86592		Ga. s.	Geo. S. Brush	14	13	41.0	14.1	4.0	1901	Patchogue, N. Y.
32	10972		Ol. s.	George S. Page	53	29	71.5	24.6	5.1	1868	Astoria, N. Y.
33	225161		Ol. s.	GEO. T. PRICE	236	83	115.5	20.0	6.6	1925	Charleston, W. Va.
34	86535		Ga. s.	George W. Bond	36	27	69.8	20.8	5.4	1900	Ortolo, Md.
35	85936		Ga. s.	George W. Childs	13	8	54.9	13.5	3.5	1886	Crisfield, Md.
36	221703		Ga. s.	Geo. W. Hall	14	8	43.0	14.0	4.1	1921	Palmers, Md.
37	224796		Ga. s.	Geo. W. Maley	13	9	53.4	14.7	4.8	1925	Sandusky, Ohio
38	85387		Ga. s.	George W. Moger	12	8	35.0	12.2	3.0	1875	Patchogue, N. Y.
39	226100		Ga. s.	George W. Saxon	16	6	41.1	13.5	6.3	1926	Vinal Haven, Me.
40	116696		Ol. s.	George W. Simons	39	21	81.5	17.5	4.4	1895	Portland, Ore.
41	229164	MHPF	Ol. s.	GEORGENE	446	267	142.9	26.3	12.2	1921	Delfzill, Netherlands.
42	228098	MHCW	Ol. s.	GEORGETOWN	229	106	114.7	23.0	11.4	1928	Bath, Me.
43	214743		Ga. s.	Georgia	31	24	51.8	14.4	6.3	1917	Tacoma, Wash.
44	219983		Ga. s.	Georgia	38	26	53.2	15.1	7.1	1920	do.
45	85047		Ga. s.	Georgianna	14	6	41.0	15.6	3.4	1869	Mariners Harbor, N. Y.
46	201967		Ga. s.	Georgiana	17	10	42.1	14.2	6.5	1905	Salem, Mass.
47	222022		Ga. s.	Georgiana	8	6	34.8	10.4	5.4	1922	Groton, Conn.
48	85964		Ga. s.	George M.	7	6	36.7	11.8	3.3	1886	Bay Shore, N. Y.
49	202882		Ga. s.	George M.	14	12	47.8	17.0	3.0	1906	Patchogue, N. Y.
50	222689		Ol. s.	George M.	14	8	46.7	14.2	4.1	1922	Barnwell, Ala.
51	221115		Ga. s.	Georgie V.	11	7	40.2	12.5	2.8	1919	Sandusky, Ohio.
52	86639		Ga. s.	George Avalon	7	7	41.4	14.0	3.3	1902	Crockeron, Md.
53	210937		Ga. s.	Georgie C. Bowden	16	6	39.2	13.8	6.4	1912	Friendship, Me.
54	80339		Ol. s.	Gerald C.	27	12	58.5	18.0	5.2	1895	Benicia, Calif.
55	86457		Ga. s.	Geraldino	10	6	34.8	12.2	6.0	1899	Waldoboro, Me.
56	213051		Ga. s.	Geraldine	11	8	36.8	8.8	3.6	1907	Joliet, Ill.
57	227204		Ga. s.	Geraldine	16	11	44.4	12.7	4.5	1928	Achilles, Va.
58	229041		Ol. s.	Geraldine and Phyllis	113	77	92.5	21.9	10.7	1929	Essex, Mass.
59	86147		Ga. s.	Gerard Underhill	13	12	41.5	15.5	3.9	1891	Bay Shore, N. Y.
60	215774		Ga. s.	Gertie T.	21	15	51.2	14.5	3.7	1917	Morehead City, N. C.
61	200683		Ga. s.	Gertie Rodes	12	10	41.8	15.4	3.4	1904	Bon Secour, Ala.
62	86605		Ga. s.	Gertrude	16	11	48.6	15.1	3.8	1902	Wit, N. C.
63	202111		Ga. s.	Gertrude	14	9	47.5	12.2	3.7	1905	Seattle, Wash.
64	202963		Ga. s.	Gertrude	9	5	41.5	10.2	3.4	1906	Astoria, Ore.
65	204908		Ol. s.	Gertrude	19	13	49.6	13.7	3.4	1908	Brunswick, Ga.
66	205600		Ga. s.	Gertrude	9	8	33.0	8.8	3.7	1904	New Haven, Conn.
67	213238		Ga. s.	Gertrude	27	18	48.9	16.6	5.0	1915	Baltimore, Md.
68	225194		Ga. s.	Gertrude	7	5	30.7	9.0	3.2	1917	Philadelphia, Pa.

¹ Formerly ga. s. Two Brothers.

² Formerly ga. s. Geo. R. Vosburg.

Line No.	Service	Crew	Horse-power	Name of owner	Home port	Address of owner
1	Tow.	5	110	Tugs & Barges (Wash.)	Seattle, Wash.	Colman Building.
2	Fsh.	2	60	Charles I. Stanfield	New York, N. Y.	Stapleton, N. Y.
3	Fsh.	2	60	Carl Ohman	Seattle, Wash.	1909 Sloop Place.
4	Fsh.	4	30	Chester Worthington	Wrangell, Alaska	
5	Fsh.	2	15	Carrie Bowden	Rockland, Me.	Bucksport, Me.
6	Fsh.	3	45	George H. Lewis	New York, N. Y.	41 Shore Road, Port Washington, N. Y.
7	Tow.	2	16	Frank E. Mock	Charleston, S. C.	R. F. D. 3 Rosemont.
8	Oys.	2	18	William C. Bunting, sr.	Cape Charles, Va.	Chincoteague, Va.
9	Tow.	2	90	Dixie Sand & Gravel Co. (Tenn.)	Chattanooga, Tenn.	Hill and River Streets.
10	Pas.	2	24	Llewellyn J. Oliver	Bath, Me.	Phippsburg, Me.
11	Frt.	5	60	Elizabeth City Iron Works & Supply Co. (N. C.)	Elizabeth City, N. C.	North Pearle and Water Streets.
12	Fer.	8	180	Royal Route Co. (La.)	Baton Rouge, La.	Natchez, Miss.
13	Frt.	1	100	Florence Tayo Shima	San Francisco, Calif.	Stockton, Calif.
14	Oys.	4	7	Clarence T. Todd	Crisfield, Md.	20 Maryland Avenue.
15	Fsh.	2	40	Antonio Ippolito	New Haven, Conn.	150 Wooster Street.
16	Fsh.	2	55	United Fishermen's Packing Co. (Wash.)	Seattle, Wash.	Smith Tower.
17	Tow.	2	60	Clarence Wilds	Detroit, Mich.	Foot Parkview Avenue.
18	Frt.	2	30	W. F. Dunn	Norfolk, Va.	West Norfolk, Va.
19	Frt.	2	38	Stevens Line Co. (S. C.)	Charleston, S. C.	Yonges Island, S. C.
20	Fer.	4	200	Kenner Ferry Co. (La.)	New Orleans, La.	171 Walnut Street.
21	Oys.	9	75	George C. Bell, jr.	Philadelphia, Pa.	Bivalve, N. J.
22	Tow.	5	100	Fox River Navigation Co. (Wis.)	Milwaukee, Wis.	Kaukauna, Wis.
23	Oys.	1	40	Ernest E. Ball	New Haven, Conn.	89 Front Street.
24	Pol.	4	300	City of Baltimore	Baltimore, Md.	Police Building.
25	Frt.	2	20	Long Island Oyster Farms (N. Y.)	New York, N. Y.	Northport, N. Y.
26	Frt.	1	24	A. J. Lewis	Reedville, Va.	Walnut Point, Va.
27	Fsh.	2	37	Frederick R. Welch	New York, N. Y.	One hundred and fortieth Street and North River
28	Frt.	2	120	Sun Shipbuilding & Dry Dock Co. (Pa.)	Philadelphia, Pa.	Finance Building.
29	Tow.	5	360	Anchor Tug Boat Co. (Oreg.)	Portland, Oreg.	Mayer Building.
30	Frt.	6	10	R. Lloyd Flecklin	Reedville, Va.	Millenbeck Va.
31	Oys.	3	40	Long Island Oyster Farms (N. Y.)	New York, N. Y.	Northport, N. Y.
32	Oys.	2	60	Clarence F. Morris	do.	318 Monsel Place, Greenport, N. Y.
33	Tow.	4	6720	American Barge Line Co. (Del.)	Louisville, Ky.	122 South Fifth Street.
34	Msc.	3	60	Standard Dredging Co. (N. J.)	New York, N. Y.	233 Broadway.
35	Oys.	2	20	M. C. Scanlan	Newport News, Va.	West Point, Va.
36	Frt.	2	10	E. K. Lloyd	Annapolis, Md.	Rock Point, Md.
37	Pas.	3	55	Worthy R. Brown & Son (Ohio)	Sandusky, Ohio	Lakeside, Ohio.
38	Oys.	2	30	William D. Dacey	New York, N. Y.	c/o Bridgehouse Keeper, Flushing, N. Y.
39	Fsh.	7	18	Carrabelle Fish & Oyster Co. (Fla.)	Apalachicola, Fla.	Carrabelle, Fla.
40	Tow.	3	270	Williamette and Columbia River Towing Co. (Oreg.)	Portland, Oreg.	181 East Water Street.
41	Tnk.	5	125	J. W. Worker	Los Angeles, Calif.	San Pedro, Calif.
42	Cod.	19	400	Trawler Georgetown (Mass.)	Boston, Mass.	21 Fish Pier.
43	Fsh.	8	40	Anton Kuljis	Seattle, Wash.	2411 North Thirtieth Street, Tacoma, Wash.
44	Fsh.	7	650	Jakov Misetich	Los Angeles, Calif.	376 Fourteenth Street, San Pedro, Calif.
45	Frt.	3	30	Stephen Wescott	Perth Amboy, N. J.	540 Hartford Street.
46	Cod.	7	24	Edward Johnson	New York, N. Y.	369 Fifty-third Street (B).
47	Fsh.	2	30	Gaston Mingo	New London, Conn.	27 Walbach Street.
48	Oys.	1	20	Arie Van Van Essendelft	New York, N. Y.	West Sayville, N. Y.
49	Pas.	1	50	Jons Petter Persson	do.	New Rochelle, N. Y.
50	Tow.	2	60	Hursey Transportation Co. (La.)	New Orleans, La.	Sildell, La.
51	Fsh.	1	50	Henry C. Rechlin	Buffalo, N. Y.	Dunkirk, N. Y.
52	Oys.	2	4	Benjamin F. Bullender	Crisfield, Md.	Crocheron, Md.
53	Cod.	5	28	Ernest W. Darling	Portland, Me.	Cundys Harbor, Me.
54	Frt.	2	100	Pacific-Portland Cement Co. (Calif.)	San Francisco, Calif.	111 Sutter Street.
55	Cod.	3	10	Horace R. Gerring	Gloucester, Mass.	20-A Rocky Neck Avenue.
56	Pas.	1	40	John A. Ghiardelli	New Orleans, La.	Station A.
57	Frt.	1	24	W. H. Rowo	Newport News, Va.	Achilles, Va.
58	Fsh.	9	230	Arthur L. Parker	Boston, Mass.	13 Fish Pier.
59	Frt.	1	25	Olin Smith	New York, N. Y.	Bay Shore, N. Y.
60	Fsh.	2	24	South Fish Co. (Fla.)	Tampa, Fla.	Fort Myers, Fla.
61	Frt.	2	10	Edward W. Rabby	Mobile, Ala.	Coden, Ala.
62	Fsh.	3	30	Miami, Fish & Ice Co. (Fla.)	Miami, Fla.	63 Southwest Sixth Street.
63	Msc.	1	35	A. R. Maesser	Juneau, Alaska	Hackensack, Minn.
64	Fsh.	1	35	Chinook Packing Co. (Wash.)	Astoria, Oreg.	Chinook, Wash.
65	Tow.	3	45	Jacksonville Forwarding Co. (Fla.)	Jacksonville, Fla.	Foot Laura Street.
66	Msc.	1	15	J. Henry Oppel	New Haven, Conn.	Branford, Conn.
67	Frt.	2	30	John G. Lamp	Baltimore, Md.	606 South Broadway.
68	Tow.	2	24	V. K. Roberts	Miami, Fla.	160 Northwest Twenty-first Street, Miami Beach, Fla.

1 Formerly st. s. Sadie B.

4 Formerly German ga. s. Przemysl.

Motor Vessels

Line No.	Official No.	Signal letters	Rlg	Name of vessel	Tonnage		Register dimensions			When built	Where built
					Gross	Net	Length	Breadth	Depth		
					Feet			Feet			
1	226973		Ga. s.	Gertrude	24	20	46.3	15.0	5.5	1926	Morehead City, N. C.
2	226524		Ga. s.	Gertrude	11	7	35.1	10.3	4.4	1927	Seattle, Wash.
3	203802		Ga. s.	Gertrude	8	6	36.0	13.4	2.4	1906	Matagorda, Tex.
4	210418		Ol. s.	Gertrude B.	30	22	59.0	18.5	4.9	1912	Biloxi, Miss.
5	200946		Ga. s.	Gertrude H.	6	6	34.0	12.0	3.5	1904	Atlantic City, N. J.
6	225058		Ol. s.	Gertrude H.	19	7	47.9	13.9	4.5	1925	Pascagoula, Miss.
7	228757		Ga. s.	Gertrude H.	10	8	37.7	11.1	4.1	1929	Fortescue, N. J.
8	215268		Ga. s.	Gertrude L.	20	14	50.9	15.0	4.0	1917	Detroit, Mich.
9	224194		Ga. s.	Gertrude O.	24	8	53.8	15.0	6.2	1924	Lubec, Me.
10	226343		Ol. s.	Gertrude S.	59	40	65.9	17.0	8.0	1927	Gig Harbor, Wash.
11	208716		Ol. s.	GERTRUDE T.	77	62	65.6	15.6	6.9	1911	Erie, Pa.
12	229734		Ga. s.	Gertrude W.	10	6	31.9	10.1	4.9	1930	Forked River, N. J.
13	210803		Ol. s.	Gertrude De Costa.	103	70	102.5	23.0	10.6	1912	Essex, Mass.
14	229241		Ol. s.	Gertrude Parker	115	78	93.3	21.6	10.7	1929	do.
15	96402		Ol. s.	Gertrude B. Shaw	28	19	51.2	14.1	6.5	1898	Bordentown, N. J.
16	229547		Ol. s.	Gertrude L. Thabaud	137	93	115.8	25.2	12.2	1930	Essex, Mass.
17	229297		Ol. s.	Gertrude M. Faucl.	126	86	100.5	21.0	10.2	1930	do.
18	86588		Ga. s.	Gerty	10	7	40.5	12.3	3.1	1901	Greenback, Va.
19	207105		Ga. s.	Gervase A.	13	12	33.0	10.5	4.6	1909	Manitowoc, Wis.
20	211373		Ga. s.	Get The Hook	14	10	35.5	10.6	5.2	1913	Tacoma, Wash.
21	206024		Ga. s.	Get There	11	6	36.3	12.0	6.0	1909	Friendship, Me.
22	205118		Ga. s.	Ghost	13	7	59.0	11.0	6.5	1908	Dubuque, Iowa
23	211714		Ga. s.	Giant	7	7	29.0	9.7	3.6	1913	Bridgeport, Conn.
24	210574		Ga. s.	Giant II	49	40	64.8	16.0	7.1	1912	Seattle, Wash.
25	222049		Ga. s.	Giant II	13	10	38.5	12.4	7.0	1922	Bridgeport, Conn.
26	86297		Ga. s.	Gilbert Hirsch	10	9	35.0	14.0	3.7	1894	Sayville, N. Y.
27	221335		Ga. s.	Gilman D.	78	63	59.4	21.3	8.4	1921	Cherry Home, Mich.
28	86525		Ga. s.	Gimbel	9	8	32.1	13.9	4.0	1900	Port Republic, N. J.
29	208406		Ga. s.	Gina	16	11	40.4	12.4	5.1	1911	Tacoma, Wash.
30	85408		Ga. s.	Gipsy	12	8	38.6	14.3	4.4	1875	Charleston, S. C.
31	86345		Ol. s.	Giralda	144	98	109.3	20.0	11.7	1896	Port Jefferson, N. Y.
32	227219		Ol. s.	Giullo Cesare	14	5	40.4	13.1	4.7	1928	San Francisco, Calif.
33	219779		Ga. s.	Giuseppe	17	14	47.0	14.8	3.4	1919	Tarpon Springs, Fla.
34	213880		Ga. s.	Glacier	17	13	38.9	11.4	6.5	1916	Ballard, Wash.
35	213995		Ga. s.	Glacier	14	8	46.3	11.3	3.3	1916	Portland, Ore.
36	226757		Ga. s.	Glacier	47	32	58.6	15.5	7.8	1927	Gig Harbor, Wash.
37	227977		Ga. s.	Gladene III	14	12	46.0	9.2	3.0	1922	McHenry, Ill.
38	207939		Ga. s.	Gladiator	19	13	50.0	12.9	5.6	1910	Seattle, Wash.
39	226715		Ol. s.	Gladiator	53	36	62.1	16.7	7.9	1927	Tacoma, Wash.
40	202207		Ga. s.	Gladiola	17	11	47.6	17.3	3.4	1905	Biloxi, Miss.
41	227940		Ga. s.	Gladola	13	11	56.0	12.6	2.5	1922	McHenry, Ill.
42	217987		Ga. s.	Gladstone	35	23	54.4	14.1	6.8	1919	Tacoma, Wash.
43	86482		Ga. s.	Gladys	29	29	64.8	18.8	5.0	1899	Tilghman Island, Md.
44	86604		Ga. s.	Gladys	38	26	65.2	17.0	4.8	1901	Beaufort, N. C.
45	86634		Ga. s.	Gladys	11	10	35.9	11.2	4.8	1902	Fall River, Mass.
46	86640		Ga. s.	Gladys	10	7	33.2	13.4	3.8	1902	Tottenville, N. Y.
47	201997		Ga. s.	Gladys	11	7	38.7	10.4	5.0	1905	Belford, N. J.
48	202242		Ga. s.	Gladys	6	5	46.0	11.0	2.4	1903	St. Joseph, Mich.
49	203504		Ga. s.	Gladys	6	5	40.0	8.8	4.7	1906	Shadyside, Va.
50	205889		Ga. s.	Gladys	9	9	33.4	9.5	2.6	1908	Wit, N. C.
51	208837		Ga. s.	Gladys	6	5	28.0	13.1	3.0	1911	Sayville, N. Y.
52	215516		Ol. s.	Gladys	10	6	29.0	10.6	4.0	1917	Hydaburg, Alaska.
53	222756		Ga. s.	Gladys	10	9	35.1	12.0	3.9	1923	Gig Harbor, Wash.
54	225415		Ga. s.	Gladys	10	6	35.0	9.6	4.6	1926	Seattle, Wash.
55	225622		Ga. w.	Gladys	54	39	62.6	12.0	2.7	1926	Lenoir City, Tenn.
56	228048		Ga. w.	Gladys	40	25	55.8	12.3	2.4	1928	Decatur, Ala.
57	213867		Ga. s.	Gladys B.	18	13	45.9	16.0	3.8	1916	West Norfolk, Va.
58	224515		Ga. s.	Gladys G.	6	5	32.0	11.7	3.0	1925	Erie, Pa.
59	227783		Ga. s.	Gladys and Maryetta	11	10	38.4	12.1	4.0	1930	Bowers, Del.
60	202066		Ga. s.	Gladys Millett	7	6	35.1	13.0	3.0	1905	Patchogue, N. Y.
61	86361		Ga. s.	Gladys Whitting	21	13	58.0	16.5	4.9	1896	Oriole, Md.
62	200805		Ga. s.	Gladys D. Rose	8	5	30.8	11.5	5.5	1903	Friendship, Me.
63	204316		Ga. s.	Gleaner	11	6	37.1	12.7	5.0	1907	Treescott, Me.
64	207322		Ga. s.	Glee	9	6	36.3	11.4	3.2	1910	St. Petersburg, Fla.
65	205167		Ga. s.	Glencove	21	5	52.4	15.0	4.1	1908	Glencove, Calif.
66	210606		Ga. s.	Glenda	25	19	46.5	10.4	5.2	1907	Muskegon, Mich.
67	205531		Ga. s.	Glendale	10	7	43.0	13.0	2.0	1908	Mukilteo, Wash.

¹ Formerly ga. s. Gertrude S.

¹ Formerly st. s. Inspector. Bill. (Hattie Killam.)

Line No.	Service	Crew	Horse-power	Name of owner	Home port	Address of owner
1	Fsh.	6	90	Carl Albert Anderson.....	Miami, Fla.....	Pleasantville, N. J.
2	Fsh.	1	16	Albert Lindvog.....	Seattle, Wash.....	Seabold, Wash.
3	Fsh.	1	15	Duncan Ruthven.....	Galveston, Tex.....	Palacios, Tex.
4	Fsh.	5	24	Bernard Taltavuili.....	Gulfport, Miss.....	525 East Howard Avenue, Biloxi, Miss.
5	Pas.	1	40	Alexander Parker.....	Philadelphia, Pa.....	Parkertown, N. J.
6	Fsh.	2	22	Tom Johnson.....	Mobile, Ala.....	Theodore, Ala.
7	Pas.	1	47	Thomas E. Ackley.....	Philadelphia, Pa.....	Salem, N. J.
8	Fer.	2	40	C. L. Ludwick.....	Detroit, Mich.....	Highland Park, Mich.
9	Cod.	7	50	H. L. McFarland.....	Gloucester, Mass.....	Beverly, Mass.
10	Fsh.	6	120	Sebastian Stuart Fish Co. (Wash.)	Ketchikan, Alaska.....	Seattle, Wash.
11	Fsh.	4	225	Lake Fish Corporation (Mich.)	Port Huron, Mich.....	Alpena, Mich.
12	Cod.	25	180	O'Hara Bros. Co. (Mass.)	Boston, Mass.....	22 Fish Pier, South Boston, Mass.
13	Pas.	1	35	George W. Wagner.....	Philadelphia, Pa.....	Waretown, N. J.
14	Tow.	2	100	L. B. Shaw (Del.).....	do.....	Bullitt Building.
15	Oys.	2	20	Isner Birch.....	Cape Charles, Va.....	Chincoteague, Va.
16	Fsh.	12	230	Arthur L. Parker.....	Boston, Mass.....	13 Fish Pier.
17	Cod.	30	180	Schooner Gertrude L. Thebaud (Mass.)	Gloucester, Mass.....	37 Rogers Street.
18	Cod.	14	275	Charles M. Fauci.....	Boston, Mass.....	272 Northern Avenue.
19	Fsh.	4	30	Walter Allie.....	Milwaukee, Wis.....	Two Rivers, Wis.
20	Fsh.	1	36	Gifford Cross.....	Ketchikan, Alaska.....	Box 347.
21	Frt.	1	10	Joseph W. Mills.....	Rockland, Me.....	63 Pearl Street, Camden, Me.
22	Frt.	1	60	Barrett Boat Works.....	Dubuque, Iowa.....	Foot Franklin Avenue, St. Louis, Mo.
23	Fsh.	1	15	William P. Dodge.....	Newport, R. I.....	New Shoreham, R. I.
24	Fsh.	3	80	Stuart Corporation (Wash.)	Ketchikan, Alaska.....	
25	Fsh.	2	30	William Metzger.....	Bridgeport, Conn.....	413 East Main Street.
26	Msc.	1	24	Theodore Brandt.....	New York, N. Y.....	Sayville, N. Y.
27	Frt.	5	120	Cherry Growers' Factory (Mich.)	Grand Haven, Mich.....	Northport, Mich.
28	Pas.	1	12	George H. Shaw.....	Philadelphia, Pa.....	Gosden, N. J.
29	Fsh.	3	20	Kenai River Packing Co. (Wash.)	Seward, Alaska.....	Kenai, Alaska.
30	Tow.	2	20	D. J. Legare.....	Charleston, S. C.....	Awensdaw, S. C.
31	Pas.	6	420	David Martin, jr.....	New York, N. Y.....	2741 East Twenty-first Street (B.).
32	Fsh.	1	b 60	Emanuel Balestieri.....	San Francisco, Calif.....	419 Jackson Street, Monte- rey, Calif.
33	Fsh.	6	18	Joseph Matassini.....	Tampa, Fla.....	1021 Riverside Boulevard.
34	Fsh.	1	25	Hans Roning.....	Ketchikan, Alaska.....	
35	Tow.	3	35	First Bank of Cordova (T. A.)	Juneau, Alaska.....	Cordova, Alaska.
36	Fsh.	8	50	John Mirosevich.....	Seattle, Wash.....	2702 Norton Avenue, Ever- ett, Wash.
37	Pas.	1	20	Everett Hunter Boat Co. (Ill.)	Chicago, Ill.....	McHenry, Ill.
38	Frt.	5	30	Edward Webster.....	Seattle, Wash.....	Care Victoria Hotel, 1200 First Avenue.
39	Fsh.	9	90	John Breskovich.....	Tacoma, Wash.....	2814 Carr Street.
40	Frt.	2	20	A. R. French.....	New Orleans, La.....	Pass Christian, Miss.
41	Pas.	1	20	Everett Hunter Boat Co. (Ill.)	Chicago, Ill.....	McHenry, Ill.
42	Fsh.	5	55	M. B. Dahl.....	Juneau, Alaska.....	Tacoma, Wash.
43	Frt.	3	45	J. R. Marsh.....	Cape Charles, Va.....	Onancock, Va.
44	Fsh.	18	60	George B. Monroe.....	Beaufort, N. C.....	112 Cedar Street.
45	Fsh.	2	24	Andrea Criscuolo.....	New Haven, Conn.....	132 Wooster Street.
46	Frt.	1	25	Valvoline Oil Co. (N. J.)	New York, N. Y.....	165 Broadway.
47	Pas.	2	40	John W. Hann.....	Philadelphia, Pa.....	Wildwood, N. J.
48	Pas.	1	50	Carl G. Hausler.....	Chicago, Ill.....	9702 Avenue H.
49	Oys.	1	8	Henry Wehrhelm.....	Annapolis, Md.....	Compton, Md.
50	Msc.	1	12	George W. Janette.....	Washington, N. C.....	Scranton, N. C.
51	Fsh.	1	24	Marion A. Perkinson.....	New York, N. Y.....	Patchogue, N. Y.
52	Fsh.	4	12	James M. Edenso.....	Ketchikan, Alaska.....	Hydaburg, Alaska.
53	Frt.	2	18	H. N. Forsythe.....	Tacoma, Wash.....	Gig Harbor, Wash.
54	Fsh.	2	16	Martin Jacobsen.....	Seattle, Wash.....	6588 Eighteenth Avenue NE.
55	Tow.	2	35	R. M. Calloway.....	Chatanooga, Tenn.....	Lenoir City, Tenn.
56	Fer.	3	25	Howard Powell.....	Mobile, Ala.....	1003 Olive Street, Decatur, Ala.
58	Frt.	1	18	Electric Welding Co. of America (N. Y.)	Baltimore, Md.....	Foot Block Street.
57	Fsh.	1	24	John Anold, jr.....	Wilmington, Del.....	Little Creek, Del.
60	Fsh.	3	70	Louis E. Dubert.....	Buffalo, N. Y.....	Irving, N. Y.
61	Pas.	2	8	Andrew Matthews.....	New York, N. Y.....	Freeport, N. Y.
59	Frt.	2	50	J. T. Mills, jr.....	Newport News, Va.....	Hampton, Va.
62	Cod.	2	8	Eubertus H. Andrews.....	Rockland, Me.....	Vinalhaven, Me.
63	Frt.	2	15	Fulton Johnson.....	Eastport, Me.....	Lubec, Me.
64	Frt.	1	16	M. C. Bird.....	Tampa, Fla.....	St. Petersburg, Fla.
65	Pas.	2	50	P. F. Heringer.....	San Francisco, Calif.....	Rio Vista, Calif.
66	Fsh.	3	b 27	Frank F. Seldl.....	Milwaukee, Wis.....	513 Kirby Street, Menom- inee, Mich.
67	Tow.	2	40	Drummond Lighterage Co. (Wash.)	Seattle, Wash.....	Colman Building.

* Formerly ga. s. {s Isabella.
 {b Kemse.

Line No.	Official No.	Signal letters	Rig	Name of vessel	Tonnage		Register dimensions			When built	Where built
					Gross	Net	Length	Breadth	Depth		
							Feet	Feet	Feet		
1	86368		Ga. s.	Glendy Stewart	9	7	50.5	12.7	3.3	1896	Orlolo, Md.
2	210813		Ga. s.	Glenn	24	16	49.2	13.0	5.0	1912	Seattle, Wash.
3	227532	MGTJ	Ol. s.	Glenn-Mayne	431	239	142.0	31.6	14.4	1918	Somerset, Mass.
4	224345		Ga. w.	Glenville	14	9	60.0	10.0	1.3	1924	Parkersburg, W. Va.
5	209680		Ga. s.	Glenwood	59	32	77.7	17.8	6.8	1912	Eliza Island, Wash.
6	209105		Ga. s.	Globe	13	9	52.0	12.3	3.4	1911	Astoria, Ore.
7	209121		Ga. s.	Globe	12	9	43.5	11.6	4.7	1911	Toledo, Ohio
8	211766		Ga. s.	Globe	23	15	48.5	13.2	5.9	1913	Palacios, Tex.
9	203431		Ga. s.	Gloria	24	16	59.2	14.8	4.0	1906	Galveston, Tex.
10	215438		Ol. s.	Gloria	15	10	45.6	13.0	5.0	1917	Stockton, Calif.
11	217965		Ga. s.	Gloria	9	7	39.1	9.0	4.0	1918	Mukilteo, Wash.
12	226294		Ol. s.	Gloria	26	17	40.4	14.1	6.6	1927	Tacoma, Wash.
13	229220		Ol. s.	Gloria	24	16	43.0	11.6	4.4	1929	Manitowoc, Wis.
14	229617		Ol. s.	Gloria	45	30	63.0	19.0	9.1	1930	Brooklyn, N. Y.
15	209560		Ga. s.	Gloria II	15	10	54.8	14.2	4.6	1911	Toms River, N. J.
16	227633		Ga. s.	Gloria II	20	16	38.2	12.6	6.7	1923	Tacoma, Wash.
17	221442		Ga. s.	Gloria III	13	8	64.5	10.5	2.3	1921	Clayton, N. Y.
18	208675		Ga. s.	Gloria B.	41	28	57.4	18.9	6.6	1911	Tottenville, N. Y.
19	227621		Ol. s.	Gloria H.	23	11	49.2	13.0	6.1	1928	Astoria, Ore.
20	228990		Ga. s.	Gloria J.	14	8	38.3	12.9	4.4	1928	Houma, La.
21	225792		Ol. s.	Gloria O.	66	45	63.6	13.1	8.6	1926	Mariners Harbor, N. Y.
22	226277		Ol. s.	Gloria R.	53	36	63.6	17.6	8.5	1926	Los Angeles, Calif.
23	224163		Ga. s.	Gloria S.	10	8	28.7	11.6	4.6		Unknown
24	221297		Ol. s.	Gloria West	87	59	104.7	14.7	8.4	1918	Puget Sound, Wash.
25	86643		Ga. e.	Gloriana	7	7	28.8	10.8	6.0	1902	Friendship, Me.
26	211059		Ga. s.	Gloriana	12	8	55.3	13.9	3.6	1913	Manitowoc, Wis.
27	211824		Ga. s.	Glorietta	14	10	49.8	9.9	5.0	1913	San Diego, Calif.
28	100614		Ol. s.	Glory	48	33	95.6	16.0	8.6	1896	Weymouth, Mass.
29	225653		Ga. w.	Glory	45	45	64.0	20.4	3.5	1926	Bellevue, Nebr.
30	225645		Ol. s.	Glory of the Sea	43	29	59.3	15.7	7.6	1926	Gig Harbor, Wash.
31	228017		Ol. s.	Glory of the Seas	239	141	110.0	26.6	11.4	1928	Long Beach, Calif.
32	212735		Ga. s.	Gloucester	22	10	50.2	14.8	4.2	1914	Hampton, Va.
33	228106		Ga. s.	Gloucester Beauty	16	8	45.5	12.7	4.1		Unknown
34	212038		Ga. s.	Glovina	66	53	75.6	18.7	6.9	1914	Tacoma, Wash.
35	227137		Ga. s.	Go	7	5	27.0	10.2	3.7		Unknown
36	210935		Ga. s.	Gogebic	12	10	35.8	10.9	4.1	1920	Friday Harbor, Wash.
37	221206		Ga. s.	Go-Get	29	11	61.7	14.0	4.2	1921	Astoria, Ore.
38	222837		Ga. s.	Go Getter	85	57	69.8	19.3	9.6	1923	Houghton, Wash.
39	217982		Ga. s.	Going	7	5	29.1	9.3	3.7	1916	Seattle, Wash.
40	224136		Ga. s.	Gokum	9	8	32.2	8.8	3.8	1908	Menasha, Wis.
41	211963		Ga. s.	Gold Hunter	6	6	33.8	11.2	2.5	1913	Palacios, Tex.
42	86175		Ga. s.	Gold Mine	11	8	39.4	13.9	3.6	1891	Atlantic, N. C.
43	220169		Ga. s.	Gold Star	9	6	32.5	11.6	4.2	1920	Chicago, Ill.
44	207096		Ga. s.	Golden	9	9	34.0	9.0	3.6	1904	Manitowoc, Wis.
45	226746		Ga. s.	Golden K.	17	11	32.0	11.6	5.4	1927	Key West, Fla.
46	227249		El. s.	Golden Age	779	480	226.8	44.0	15.9	1928	Alameda, Calif.
47	222472		Ga. s.	Golden Arrow	10	5	40.0	9.0	4.5		Unknown
48	226605		El. s.	Golden Bear	779	479	226.8	44.0	15.9	1927	Alameda, Calif.
49	209985		Ol. s.	Golden Eagle	17	11	48.8	13.7	5.3	1912	Oakland, Calif.
50	214871		Ga. s.	Golden Gate	39	27	53.2	13.8	7.5	1917	Seattle, Wash.
51	222308		El. s.	Golden Gate	598	387	206.5	37.3	15.9	1922	Alameda, Calif.
52	224113		Ga. s.	Golden Gate	7	5	32.4	10.2	3.6	1924	Metlakatla, Alaska
53	206602		Ga. s.	Golden Girl	14	10	49.1	11.2	6.0	1909	Grand Rapids, Mich.
54	224148		Ol. s.	Golden Girl	18	12	39.7	10.8	4.5	1921	Sturgeon Bay, Wis.
55	219888		Ga. s.	Golden North	22	19	45.5	12.6	5.7	1920	Seattle, Wash.
56	226687		El. s.	Golden Poppy	779	479	226.8	44.0	15.9	1927	Alameda, Calif.
57	204778		Ga. s.	Golden Rod	15	10	41.0	10.7	3.1	1907	Hadlock, Wash.
58	211367		Ol. s.	Golden Rod	9	8	43.0	11.5	4.3	1913	Portland, Me.
59	220271		Ga. s.	Golden Rod II	9	8	40.0	10.0	4.8	1920	Saco, Me.
60	226767		El. s.	Golden Shore	779	479	226.8	44.0	15.9	1927	Alameda, Calif.
61	229437		Ga. s.	Golden Spear	11	9	33.4	10.9	3.6	1930	Ketchikan, Alaska
62	211466	LDCK	Ga. s.	Golden State	353	223	128.2	31.7	11.6	1913	Oakland, Calif.
63	225772		El. s.	Golden State	750	481	226.8	44.0	15.9	1926	Alameda, Calif.
64	228472		Ol. s.	Golden State	12	7	42.2	10.7	3.8	1920	Boston, Mass.
65	221482		Ga. w.	Golden Toad	14	13	36.0	10.0	2.5	1921	Louisville, Ky.

1 Formerly ga. s. Anita.

2 Formerly ga. s. Island Duchess.

3 Formerly ga. s. Toms River.

4 Formerly ga. s. Pausch Bros. IV.

5 Formerly ol. s. Hustler.

6 Formerly U. S. Navy subchaser 291.

Line No.	Service	Crew	Horse-power	Name of owner	Home port	Address of owner
1	Frt.	1	24	Lybrand Thomas	Norfolk, Va.	1320 Elm Avenue, Portsmouth, Va.
2	Fsh.	1	80	Libby, McNeill & Libby (Me.)	Seattle, Wash.	88 Hamlin Street.
3	Fsh.	8	480	Otto Paulson	Los Angeles, Calif.	Los Angeles, Calif.
4	Pas.	2	12	Cecil Turner	Pittsburgh, Pa.	Creston, W. Va.
5	Fsh.	3	30	Pacific American Fisheries (Me.)	Ketchikan, Alaska	South Bellingham, Wash.
6	Fsh.	1	40	Union Fishermen's Cooperative Packing Co. (Oreg.)	Astoria, Oreg.	324 Taylor Street.
7	Fsh.	1	50	Max Moore	Port Huron, Mich.	Quay Street.
8	Tow.	2	60	H. W. Dedman	Houston, Tex.	Care Dedman Foundry & Machine Co., foot Buffalo Street.
9	Msc.	2	75	Texas Chemical Co.	do.	Petroleum Building.
10	Frt.	1	125	John Gassareito	San Francisco, Calif.	Sixth and Channel Streets.
11	Fsh.	1	35	Adabelle E. Carr	Sitka, Alaska	
12	Fsh.	6	45	Nordby Supply Co. (Alaska)	Ketchikan, Alaska	
13	Fsh.	3	45	Arthur Hanson	Milwaukee, Wis.	Washington Island, Wis.
14	Fsh.	4	65	T. J. Tonnesen	New York, N. Y.	6008 Seventh Avenue (B).
15	Msc.	1	75	Louis Sandrup	do.	Jersey City, N. J.
16	Fsh.	2	30	John Haldorsen	Tacoma, Wash.	4047 East K Street.
17	Pas.	1	160	Jay I. Gardner	Cape Vincent, N. Y.	Thousand Island Park, N. Y.
18	Oys.	4	120	J. Waldron Bayles	New York, N. Y.	Oyster Bay, N. Y.
19	Tow.	2	75	Robinson Roberts Co. (Calif.)	Los Angeles, Calif.	309 Rives Strong Building.
20	Fsh.	1	40	Pelican Lake Oyster & Packing Co. (La.)	New Orleans, La.	Houma, La.
21	Tow.	7	320	Gloria O. Towing Corporation (N. Y.)	New York, N. Y.	West New Brighton, N. Y.
22	Fsh.	10	b 125	Mate Zovich	Los Angeles, Calif.	San Pedro, Calif.
23	Fsh.	2	40	Richard L. Fancher	New York, N. Y.	Glenwood Landing, N. Y.
24	Fsh.	5	125	McCallum Legas Fish Co. (Wash.)	Seattle, Wash.	Pier 12.
25	Frt.	1	10	Frank B. Eaton	Rockland, Me.	Chestnut Street, Camden, Me.
26	Fsh.	1	75	Ludlow A. White	Chicago, Ill.	5436 Quincy Street.
27	Frt.	1	45	Coronado Beach Co. (Calif.)	San Diego, Calif.	Coronado, Calif.
28	Pas.	5	350	Jacob Martin	New York, N. Y.	2749 East Twenty-second Street (B.).
29	Fer.	2	70	George Hineline, jr.	St. Louis, Mo.	Crystal City, Mo.
30	Fsh.	8	60	John Maljich	Tacoma, Wash.	Route 1, Box 7, Gig Harbor, Wash.
31	Fsh.	12	400	Mary M. Carlea	San Diego, Calif.	398 San Antonio Avenue, Point Loma, Calif.
32	Fsh.	3	45	H. P. Gandy	Newport News, Va.	701 Shield Street, Hampton, Va.
33	Oys.	2	24	L. M. Marshall	do.	Glass, Va.
34	Fsh.	5	125	Booth Fisheries Co. (Del.)	Seattle, Wash.	Foot Wall Street, Pier 11B.
35	Tow.	1	15	Adolphus G. Pohlman	Annapolis, Md.	
36	Fsh.	2	16	A. K. Frederickeen	Seattle, Wash.	1535 West Fiftieth Street.
37	Fsh.	2	80	F. J. Comeau	Seward, Alaska	Anchorage, Alaska.
38	Tow.	5	200	Pacific Spruce Corporation (Del.)	Newport, Oreg.	Toledo, Oreg.
39	Fsh.	2	14	T. F. Johnson	Ketchikan, Alaska	
40	Msc.	1	40	Wisconsin River Power Co. (Wis.)	Milwaukee, Wis.	Madison, Wis.
41	Fsh.	2	40	Horatio Givens	Corpus Christi, Tex.	514 Balden Street.
42	Msc.	2	10	D. W. Garrish	Washington, N. C.	Scranton, N. C.
43	Pas.	1	30	Jacob Gesickl	Chicago, Ill.	2316 North Ridgeway Avenue.
44	Fsh.	1	18	Dorothy Sobota	do.	939 West Thirty-fourth Street.
45	Frt.	4	150	Martin Key	Key West, Fla.	Box 443.
46	Fer.	12	1,200	Southern Pacific Golden Gate Ferries (Calif.)	San Francisco, Calif.	65 Market Street.
47	Fsh.	1	38	John White	New York, N. Y.	90 Bushwick Ave. (B.).
48	Fer.	12	b 1,200	Southern Pacific Golden Gate Ferries (Calif.)	San Francisco, Calif.	65 Market Street.
49	Tow.	1	b 110	Petaluma & Santa Rosa R. P. Co. (Calif.)	do.	Pier 9.
50	Fsh.	4	80	Libby, McNeill & Libby (Me.)	Seattle, Wash.	88 Hamlin Street.
51	Fer.	10	1,300	do.	do.	do.
52	Fsh.	1	15	James Mason	Ketchikan, Alaska	Metlakatla, Alaska.
53	Frt.	2	80	Walter F. Wilhelm	Milwaukee, Wis.	Oconto, Wis.
54	Fsh.	5	30	Alfred C. Weborg	do.	Ellison Bay, Wis.
55	Fsh.	4	27	Nakat Packing Corporation (N. Y.)	Ketchikan, Alaska	
56	Fer.	12	b 1,200	Southern Pacific Golden Gate Ferries (Calif.)	San Francisco, Calif.	65 Market Street.
57	Pas.	1	30	B. C. Elde	Seattle, Wash.	2923 Mayfair Avenue.
58	Fsh.	1	48	Benjamin F. Berry	New Bedford, Mass.	Falmouth, Mass.
59	Frt.	2	32	Louis U. Grenier	Portland, Me.	Biddeford, Me.
60	Fer.	12	b 1,200	Southern Pacific Golden Gate Ferries (Calif.)	San Francisco, Calif.	65 Market Street.
61	Fsh.	2	28	Mathcal J. Johnson	Ketchikan, Alaska	
62	Frt.	8	b 125	Union Fish Co. (Calif.)	San Francisco, Calif.	141 Clay Street.
63	Fer.	12	s 1,200	Southern Pacific Golden Gate Ferries (Calif.)	do.	65 Market Street
64	Fsh.	1	b 30	Lee On	do.	120 Waverly Place.
65	Pas.	3	6	M. W. Richards	Louisville, Ky.	616 South Third Street.

⁷ Formerly U. S. Navy ga. s. Gloriana.

⁸ Formerly ga. s. America.

⁹ Formerly ga. s. Indolent.

Line No.	Official No.	Signal letters	Rlg	Name of vessel	Tonnage		Register dimensions			When built	Where built
					Gross	Net	Length	Breadth	Depth		
1	205060		Ol. s.	Golden West	14	9	43.9	14.3	3.6	1908	Alamitos Bay, Calif.
2	213987		Ga. s.	Golden West	40	24	47.4	16.2	3.8	1916	Oakland, Calif.
3	221985		Ga. s.	Golden West	10	6	38.6	10.3	4.2	1922	San Francisco, Calif.
4	222833		El. s.	Golden West	594	379	214.1	44.4	15.2	1923	Alameda, Calif.
5	22438		Ga. s.	Golden West	9	7	35.3	9.0	3.9	1922	Poulsbo, Wash.
6	223189		Ga. s.	Golden West	72	44	61.2	21.0	7.6	1923	St. Helens, Oreg.
7	223773		Ga. s.	Golden West	42	29	58.0	15.6	7.5	1924	Gig Harbor, Wash.
8	86522		Ga. s.	Goldie C.	33	22	66.0	18.6	5.4	1900	Fishing Island, Md.
9	211830		Ga. s.	Goldie W.	50	49	52.0	15.0	6.9	1913	Manitowoc, Wis.
10	86614		Ga. s.	Goldy Budd	13	12	41.0	15.4	4.0	1902	Atlantic City, N. J.
11	224064		Ga. s.	Go Lucky	13	11	35.6	9.6	3.5	1919	New York, N. Y.
12	224307		Ol. s.	Goldabell	33	22	53.1	16.0	6.1	1925	Everett, Wash.
13	85782		Ol. s.	Gollah	177	84	111.9	21.0	12.6	1883	Philadelphia, Pa.
14	212988		Ga. s.	Gony	18	12	41.4	12.1	5.4	1915	Seattle, Wash.
15	217574		Ga. s.	Gony	43	13	67.8	16.6	5.7	1919	Oakland, Calif.
16	226486		Ol. s.	Gony	10	6	34.1	9.1	5.4	1927	Utsalady, Wash.
17	203868		Ga. s.	Good Boy	15	12	36.6	12.4	4.0	1907	Ballard, Wash.
18	220038		Ol. s.	Good Hope	20	14	43.1	14.9	4.4	1925	Unalakleet, Alaska
19	203028		Ol. s.	Good Luck	106	55	94.2	23.6	9.5	1906	East Boothbay, Me.
20	229138		Ga. s.	Good Luck	31	17	58.8	13.1	6.0	1929	Jonesport, Me.
21	216257		Ga. s.	Good Partner	36	24	56.5	15.4	6.7	1918	Los Angeles, Calif.
22	223212		Ga. s.	Good Partner II	17	11	38.2	11.3	4.6	1923	Metlakatla, Alaska
23	224224		Ga. s.	Good Time	11	7	38.0	11.9	4.9	1921	Staten Island, N. Y.
24	226106		Ga. s.	Goodwill	9	6	32.0	9.4	3.4	1926	Ketchikan, Alaska
25	226431		Ga. s.	Goodwill	9	6	33.1	11.7	4.5	1927	Astoria, Oreg.
26	223295		Ol. s.	Goodwin	27	27	58.8	15.5	3.9	1923	Turner, Kans.
27	206616		Ol. s.	Goodwin No. 14	143	97	85.3	26.0	10.0	1909	Tottenville, N. Y.
28	227141		Ga. s.	Goose	29	20	59.8	16.0	34.0	1927	Mystic, Conn.
29	210612		Ga. s.	Gordon T.	7	6	33.0	9.1	3.4	1911	Pensauke, Wis.
30	210149		Ga. s.	Gordon	40	27	55.5	17.0	4.5	1912	Williston, N. C.
31	211737		Ga. s.	Gordon K.	10	10	33.0	10.0	3.0	1908	New Haven, Conn.
32	221802		Ga. s.	Gordon T.	21	14	43.4	13.3	3.6	1921	Stanwood, Wash.
33	223816		Ga. s.	Gordon T.	15	11	40.0	12.2	4.4	1924	Mystic, Conn.
34	130993		Ol. s.	Gorham H. Whitney	38	26	57.0	14.9	7.8	1902	Essex, Mass.
35	209047		Ga.	Goosme	7	6	34.2	13.0	3.0	1911	Sayville, N. Y.
36	225314		Ol. s.	Gossoon	145	61	110.8	24.9	11.5	1925	Essex, Mass.
37	211487		Ga. s.	Gotham	14	7	40.7	12.0	5.5	1913	East Boothbay, Me.
38	204206		Ga. s.	Gotland	8	5	32.6	8.8	3.8	1906	Manitowoc, Wis.
39	203024		Ga. s.	Governor	32	22	52.7	17.4	5.2	1906	Stratford, Conn.
40	206210		Ga. s.	Governor	14	10	41.4	11.9	4.9	1909	Tacoma, Wash.
41	211999		Ga. s.	Governor	27	18	47.2	15.3	5.8	1914	Gig Harbor, Wash.
42	217020		Ga. s.	Governor	10	7	42.3	11.0	3.7	1915	Baltimore, Md.
43	223792		Ga. s.	Governor	7	5	35.2	9.2	4.5	Unknown	
44	86554		Ol. s.	Governor M. B. M.	14	8	48.0	15.2	4.0	1901	San Francisco, Calif.
45	85581		Ga. s.	Governor Cook	5	5	28.5	12.5	3.0	1879	Patchogue, N. Y.
46	136819		Ol. s.	Gov. Douglas	35	27	56.6	16.4	6.4	1900	Essex, Mass.
47	227365		Ol. s.	Governor Al. Smith	92	63	85.4	21.7	10.5	1928	do
48	226958		Ol. s.	Governor Fuller	85	57	84.4	21.3	10.1	1927	do
49	226087		El. s.	GOVERNOR MOORE	405	268	145.6	37.1	12.7	1926	Camden, N. J.
50	85508		Ga. s.	Governor Stone	9	7	39.0	12.6	3.3	1877	Pascagoula, Miss.
51	130262		Ol. s.	Gov. Albert C. Ritchie	747	384	193.5	36.0	13.3	1883	Newburgh, N. Y.
52	218482		Ga. s.	Gowan	9	7	32.0	9.2	4.5	1909	Bremerton, Wash.
53	226379		Ol. s.	Gowan	40	27	58.9	15.6	6.9	1927	Gig Harbor, Wash.
54	86218		Ga. s.	Grace	13	7	50.5	13.7	3.4	1892	Fairmount, Md.
55	86432		Ga. s.	Grace	11	9	35.5	13.6	4.4	1896	Port Republic, N. J.
56	200318		Ga. s.	Grace	11	8	36.7	14.5	3.8	1903	Urbanna, Va.
57	201270		Ga. w.	Grace	16	8	55.0	14.5	2.5	1904	New Orleans, La.
58	203662		Ga. s.	Grace	15	12	45.0	12.8	3.1	1906	Crittenden, Va.
59	205328		Ga. s.	Grace	9	6	39.8	11.0	3.6	1908	Port Madison, Wash.
60	205482		Ga. s.	Grace	7	5	32.9	8.4	3.4	1908	Shelton, Conn.
61	206994		Ga. s.	Grace	9	8	30.4	10.4	3.8	1911	Brooklyn, N. Y.
62	212425		Ga. s.	Grace	13	9	43.0	12.0	3.4	1914	Wrangell, Alaska
63	213322		Ga. s.	Grace	15	10	50.0	11.8	4.2	1915	St. Helens, Oreg.
64	224329		Ol. s.	GRACE	86	58	72.5	19.1	9.4	1924	Baltimore, Md.

1 Formerly
 a st. s. George W. Pride.
 b ol. s. Vigilant.
 c U. S. Navy ol. s. Vigilant.
 d ol. s. Vigilant.

1 Formerly ga. s. Nellie.
 2 Formerly ga. s. Polarine.
 3 Formerly ol. s. Empress.
 4 Formerly ol. s. Mary Teresa Carmela.

Line No.	Service	Crew	Horse-power	Name of owner	Home port	Address of owner
1	Tow.	1	60	Star & Crescent Boat Co. (Calif.)	San Diego, Calif.	Foot Broadway.
2	Frt.	1	45	Lester V. Williams	San Francisco, Calif.	Stockton, Calif.
3	Fsh.	1	20	Mi Sum	do.	145 Waverly Place.
4	Fer.	9	1,300	Southern Pacific Golden Gate Ferries (Calif.)	San Francisco, Calif.	65 Market Street.
5	Fsh.	2	16	United States-Alaska Packing Co. (Wash.)	Seattle, Wash.	2012 Smith Tower.
6	Frt.	4	100	Wm. Crone	Eureka, Calif.	Requa, Calif.
7	Fsh.	8	80	Alaska Pacific Salmon Corporation (Del.)	Ketchikan, Alaska	
8	Frt.	1	24	A. H. Bratton	Norfolk, Va.	Deltaville, Va.
9	Fsh.	5	75	Herman Wisch	Milwaukee, Wis.	817 North Fifth Street, Sheboygan, Wis.
10	Oys.	2	36	State of New Jersey	Philadelphia, Pa.	Care Board of Shell Fisheries, Trenton, N. J.
11	Pas.	1	40	Chancy W. Merkle	Grand Haven, Mich.	Care North Side Grocery, Holland, Mich.
12	Tow.	2	100	Lewis Goldabell	Seattle, Wash.	3116 Lombard Avenue.
13	Tow.	8	450	Cary-Davis Tug & Barge Co. (Wash.)	do.	Pier A.
14	Fsh.	5	20	Louis Reeland	do.	1738 Market Street.
15	Fsh.	2	110	Alaska Packers Association (Calif.)	San Francisco, Calif.	111 California Street.
16	Fsh.	2	10	J. A. Christensen	Sitka, Alaska	Stanwood, Wash.
17	Fsh.	4	20	Booth Fisheries Co. (Del.)	Seattle, Wash.	Pier 11-B, foot Wall Street.
18	Pas.	3	30	Henry Ivanoff	Nome, Alaska	Unalakleet, Alaska.
19	Fsh.	18	90	W. A. Brady Fisheries (N. Y.)	New York, N. Y.	101 Beekman Street.
20	Fsh.	5	600	William De Nadal	New Bedford, Mass.	Fairhaven, Mass.
21	Fsh.	8	50	Hazel E. Planchard	Los Angeles, Calif.	2303 South Cabrillo Avenue, San Pedro, Calif.
22	Fsh.	4	30	F. M. Williams	Ketchikan, Alaska	
23	Frt.	2	50	Jesse A. Howland	Perth Amboy, N. J.	Sea Bright, N. J.
24	Fsh.	2	16	Wm. H. Brown	Ketchikan, Alaska	Box 1042.
25	Pas.	1	20	J. W. Buskala	Astoria, Oreg.	Eden, Wash.
26	Msc.	4	50	Stewart Sand Co. (Mo.)	Kansas City, Mo.	City Bank Building.
27	Tow.	10	140	Goodwin-Gallagher Sand & Gravel Corporation (N. Y.)	New York, N. Y.	21 East Fortieth Street.
28	Fsh.	4	600	Arthur A. Rowland	Bridgeport, Conn.	421 Seaview Avenue.
29	Fsh.	3	15	Walter W. Kreshefske	Milwaukee, Wis.	Pensaukee, Wis.
30	Tav.	3	60	Saunders & Cox	Washington, N. C.	North Market Street, Oriental, N. C.
32	Msc.	1	20	Harry Kleffe	New York, N. Y.	Greenport, N. Y.
32	Tow.	1	40	Tom Moore Boom Co. (Wash.)	Seattle, Wash.	1540 West Forty-sixth Street.
33	Fsh.	2	50	Harold B. Wordell	Newport, R. I.	Tiverton, R. I.
34	Tow.	3	150	Bay State Dredging & Contracting Co. (Mass.)	Boston, Mass.	62 Condor Street.
35	Oys.	2	25	Frank Rogers	New York, N. Y.	Bayport, N. Y.
36	Cod.	31	230	O'Hara Bros. Co. (Mass.)	Boston, Mass.	22 Fish Pier, South Boston, Mass.
37	Tnk.	1	35	Standard Oil Co. of New York (N. Y.)	New York, N. Y.	26 Broadway.
38	Fsh.	2	24	William Bohnow	Grand Haven, Mich.	Frankfort, Mich.
39	Frt.	4	50	Standard Transportation Co. (Del.)	New York, N. Y.	26 Broadway.
40	Tow.	3	65	Gilkey Bros. Towing Co. (Wash.)	Seattle, Wash.	Anacortes, Wash.
41	Fsh.	7	30	Booth Fisheries Co. (Del.)	do.	Pier 11-B, foot Wall Street.
42	Msc.	1	40	Arundel Corporation (Md.)	Baltimore, Md.	Pier 2, East Pratt Street.
43	Oys.	1	55	A. C. Hagemann	Philadelphia, Pa.	Front and Dock Streets.
44	Tow.	1	85	M. S. Lauritzen	San Francisco, Calif.	Richmond, Calif.
45	Fsh.	1	10	Leonard Paauwe	New York, N. Y.	West Sayville, N. Y.
46	Pas.	4	60	Earl P. Starrett	Rockland, Me.	Thomaston, Me.
47	Cod.	12	150	Liborio Curcuro	Gloucester, Mass.	131 Western Avenue.
48	Fsh.	9	150	Sch. Governor Fuller (Mass.)	do.	Fort Wharf.
49	Fer.	6	700	Electric Ferries (N. J.)	New York, N. Y.	420 Lexington Avenue.
50	Fsh.	2	16	Thomas Burns	Mobile, Ala.	Heron Bay, Bayou la Batre, Ala.
51	Fer.	3	1,440	Claiborne-Annapolis Ferry Co. (Md.)	Annapolis, Md.	Claiborne, Md.
52	Fsh.	1	16	William Stratton	Seattle, Wash.	12 West Denny Way.
53	Fsh.	4	65	Buchan & Heinen Packing Co. (Wash.)	Ketchikan, Alaska	Port Armstrong, Alaska.
54	Frt.	2	24	J. G. Eberwine	Norfolk, Va.	Suffolk, Va.
55	Pas.	2	48	Frederick Schnitzel	Philadelphia, Pa.	Atlantic City, N. J.
56	Frt.	2	10	John Bowen	Baltimore, Md.	608 South Washington Street.
57	Frt.	4	20	Neugass Moss Co. (La.)	New Orleans, La.	Marrero, La.
58	Frt.	1	24	F. L. Fitchett	Norfolk, Va.	Samos, Va.
59	Msc.	1	25	H. L. Simonds	Juneau, Alaska	Bellingham, Wash.
60	Msc.	1	18	Anna I. Tripp	New Haven, Conn.	536 Quinipiac Avenue.
61	Pas.	1	20	David T. Norton, Jr.	New York, N. Y.	Amityville, N. Y.
62	Fsh.	1	32	Wm. Pavlov	Sitka, Alaska	
63	Frt.	1	50	Columbia River Packers Association (Oreg.)	Astoria, Oreg.	Foot Sixth Street.
64	Tow.	5	300	Grace S. S. Co. (Del.)	New York, N. Y.	10 Hanover Square.

* Formerly ol. s. Newburgh.

Line No.	Official No.	Signal letters	Rlg	Name of vessel	Tonnage		Register dimensions			When built	Where built
					Gross	Net	Length	Breadth	Depth		
							Feet	Feet	Feet		
1	226305	-----	Ol. s.	Grace	41	27	52.8	13.6	6.4	1925	Manitowoc, Wis.
2	228527	-----	Ol. s.	Grace	24	16	41.3	14.8	6.8	1929	St. Augustine, Fla.
3	228166	-----	Ga. s.	Grace A.	15	12	39.6	12.2	5.2	1928	Amesbury, Mass.
4	222713	-----	Ga. w.	Grace II.	10	8	30.0	7.9	1.9	1923	Memphis, Tenn.
5	228549	-----	Ol. s.	Grace H.	40	27	51.4	14.1	6.3	1929	Manitowoc, Wis.
6	216328	-----	Ga. s.	Grace P.	22	11	45.6	14.3	5.1	1918	San Francisco, Calif.
7	212234	-----	Ga. s.	Grace V.	7	7	27.6	8.9	3.4	1914	Little Suamico, Wis.
8	203485	-----	Ga. s.	Grace W.	11	9	35.4	9.5	3.0	1906	Frankfort, Mich.
9	204774	-----	Ga. s.	Grace W.	17	14	50.2	11.3	4.8	1906	St. Joseph, Mich.
10	207519	-----	Ga. s.	Grace and Alice	31	19	52.6	17.5	5.9	1910	Calais, Me.
11	206016	-----	Ga. s.	Grace and Amy	48	23	65.2	22.0	3.7	1909	Redwood City, Calif.
12	227055	-----	Ol. s.	Grace and Evelyn	81	55	88.4	20.4	9.5	1927	Essex, Mass.
13	220341	-----	Ga. s.	Grace and Lucy	8	6	37.0	11.8	2.8	1920	Noank, Conn.
14	86376	-----	Ga. s.	Grace Darling	76	43	84.2	21.0	9.4	1896	Essex, Mass.
15	214417	-----	Ga. s.	Grace Darling	11	7	48.7	12.3	3.5	1916	Annapolis, Md.
16	200305	-----	Ga. s.	Grace Fordham	14	14	45.4	16.0	3.0	1903	Greenport, N. Y.
17	203459	-----	Ga. s.	Grace Stiles	6	6	30.3	11.4	3.0	1906	Tuckerton, N. J.
18	222079	-----	Ga. s.	Grace B. Garrison	9	8	35.0	11.1	3.5	1922	Fairton, N. J.
19	212175	-----	Ga. s.	Grace M. Cribby	28	15	59.1	13.8	6.3	1914	Thomaston, Me.
20	206860	-----	Ol. s.	Grace M. Denton	18	12	42.3	15.5	5.3	1909	Baldwin, N. Y.
21	201516	-----	Ga. s.	Grace M. Wallace	12	12	45.2	13.5	2.8	1904	Morehead City, N. C.
22	85802	-----	Ga. s.	Grace S. Mackey	16	13	38.7	15.1	4.2	1883	Port Washington, N. Y.
23	215263	-----	Ga. s.	Gracelend	10	7	37.7	11.3	4.0	1917	Emerson, Mich.
24	85441	-----	Ga. s.	Gracie	12	11	38.0	14.0	4.0	1873	Boothbay, Me.
25	86107	-----	Ga. s.	Gracie	25	14	58.0	17.7	5.0	1890	St. Michaels, Md.
26	86252	-----	Ga. s.	Gracie	8	8	34.0	11.0	5.3	1893	Brooksville, Me.
27	207925	-----	Ga. s.	Gracie	6	5	44.4	10.8	2.4	1909	Pecan Island, La.
28	212537	-----	Ga. s.	Gracie D.	6	6	34.3	9.1	2.4	1914	Bettle, N. C.
29	85933	-----	Ga. s.	Gracie G.	21	8	57.0	13.5	5.1	1886	Eastport, Me.
30	206876	-----	Ga. s.	Gracie L.	14	12	51.3	12.8	5.0	1911	Georgetown, S. C.
31	223244	-----	Ga. w.	Gracie M.	26	16	60.5	12.9	2.6	1923	Golconda, Ill.
32	86275	-----	Ol. s.	Gracie S.	91	52	83.0	24.7	10.2	1893	San Francisco, Calif.
33	86015	-----	Ga. s.	Gracie and Emily	9	7	33.5	14.4	3.8	1888	Patchogue, N. Y.
34	224318	-----	Ga. s.	Grady S.	23	13	47.1	16.4	3.8	1924	Valparaiso, Fla.
35	225617	-----	Ol. s.	Gramercy	64	43	63.8	18.8	7.4	1926	Tottenville, N. Y.
36	216060	-----	Ga. s.	Grampus	87	83	81.6	22.3	11.1	1886	Noank, Conn.
37	211403	-----	Ol. s.	Granada	11	9	34.5	11.1	4.3	1913	Jacksonville, Fla.
38	224855	-----	Ga. w.	Grand	16	14	54.5	12.0	2.5	1924	Clarington, Ohio.
39	212391	-----	Ga. s.	Granda	17	14	38.4	12.3	4.8	1914	Poulsbo, Wash.
40	206509	-----	Ga. s.	Grand Island	5	5	35.0	9.0	4.6	1905	West De Pere, Wis.
41	222420	-----	Ga. s.	Grand Isle II.	87	59	76.6	16.9	8.2	1922	St. Louis, Mo.
42	218373	-----	Ol. s.	Grand Marshall	128	70	108.0	23.6	11.2	1919	Essex, Mass.
43	202705	-----	Ga. s.	Grand Rapids	14	10	53.0	13.2	3.9	1905	Holly, Fla.
44	200338	-----	Ga. w.	Grandpa	12	12	42.0	9.0	3.4	1903	Rock Island, Ill.
45	204196	-----	Ga. s.	Grant	14	10	47.2	12.3	4.5	1907	Seattle, Wash.
46	219720	-----	Ga. s.	Grant	8	5	31.5	9.2	4.0	1920	do
47	225264	-----	Ol. s.	Grant	51	42	61.4	16.4	7.8	1925	do
48	228644	-----	Ga. s.	Grant II.	11	7	36.4	10.5	5.1	1929	Doty, Wash.
49	222232	-----	Ga. s.	Grant Bethel	8	5	42.0	11.9	2.8	1922	Long Branch, N. J.
50	223325	-----	Ga. s.	Graouk	7	6	32.6	8.6	3.6	1923	Charleston, S. C.
51	213991	-----	Ga. s.	Gravina	36	25	54.9	15.2	6.2	1916	Tacoma, Wash.
52	219964	-----	Ol. s.	Gravina Point	59	31	71.6	17.1	5.0	1920	Vancouver, Wash.
53	226252	-----	Ga. s.	Gray	23	23	58.3	15.1	3.0	1927	Alicia, Pa.
54	212295	-----	Ga. s.	Grayling	23	16	43.5	13.4	5.6	1914	Seattle, Wash.
55	213271	-----	Ga. s.	Grayling	28	11	59.4	12.5	6.7	1915	East Boothbay, Me.
56	224824	-----	Ol. s.	Grayling	36	24	53.4	15.4	6.9	1925	Gig Harbor, Wash.
57	226097	-----	Ga. s.	Grayling	21	12	50.0	13.7	6.4	1927	Damariscotta, Me.
58	85886	-----	Ga. s.	Grazia Carino	9	9	42.0	15.2	3.4	1885	Biloxi, Miss.
59	211402	-----	Ga. s.	Great Bridge	26	15	51.8	16.4	4.0	1913	Norfolk, Va.
60	219122	-----	Ga. s.	Great Yarmouth	14	11	37.4	10.2	4.9	1919	Seattle, Wash.
61	210826	-----	Ga. s.	Great Western Power Company No. 4.	10	7	39.4	10.9	4.8	1912	Oakland, Calif.
62	212896	-----	Ga. s.	Great Western Power Company No. 5.	10	7	39.2	12.0	4.9	1914	do
63	216031	-----	Ga. s.	Grebe	41	14	67.8	16.6	5.7	1918	do
64	214563	-----	Ol. s.	Greek Grl.	15	12	41.2	14.4	3.2	1912	Bay St. Louis, Miss.
65	107706	-----	Ga. s.	Green Dragon	14	10	49.0	10.2	4.1	1901	Port Washington, N. Y.

1 Formerly ol. s. John Morrissey.

2 Formerly ga. s. Avalon.

3 Formerly ga. s. W. C. E.

4 Formerly ga. s. Crowley No. 18.

5 Formerly ga. s. Chintoc.

Line No.	Service	Crew	Horse-power	Name of owner	Home port	Address of owner
1	Fsh.	5	b 100	Ole E. Olsen	Grand Haven, Mich.	Frankfort, Mich.
2	Fsh.	2	45	Fred Hanson	St. Augustine, Fla.	Box 745.
3	Cod.	4	24	Sebastian Alello	Gloucester, Mass.	Beach Court.
4	Pas.	1	6	Fred James	St. Louis, Mo.	2951 Garrison Court.
5	Fsh.	4	b 75	John M. Manrath, sr	Milwaukee, Wis.	Box 71, Michigan Avenue, Frankfort, Mich.
6	Fsh.	1	100	Northern Fisheries (Wash.)	San Francisco, Calif.	141 Clay Street.
7	Fsh.	3	15	Louis De Witt	Milwaukee, Wis.	Big Suamico, Wis.
8	Pas.	2	12	Geo. Waters, jr.	Grand Haven, Mich.	Frankfort, Mich.
9	Frt.	2	b 45	Adolph Green Construction Co. (Wis.)	Milwaukee, Wis.	164 North Pearl Street, Green Bay, Wis.
10	Frt.	2	20	Fred B. Small	Jonesport, Me.	Millbridge, Me.
11	Frt.	1	54	S. H. Frank & Co. (Calif.)	San Francisco, Calif.	416 Battery Street.
12	Fsh.	9	150	Sch. Grace and Evelyn (Mass.)	Gloucester, Mass.	Fort Wharf.
13	Fsh.	2	40	David L. Whittemore	New Bedford, Mass.	Falmouth, Mass.
14	Fsh.	15	72	John Peterson	New York, N. Y.	548 West One hundred and fortieth Street.
15	Frt.	3	9	Robert Witt	Annapolis, Md.	Edgewater, Md.
16	Oys.	4	20	Ernest E. Ball	New York, N. Y.	Greenport, N. Y.
17	Frt.	1	8	Harry Cox	Philadelphia, Pa.	Tuckerton, N. J.
18	Fsh.	2	24	Charles I. Young	do.	15 Marion Street, Bridgeton, N. J.
19	Frt.	2	40	Consolidated Lobster Co. (Mass.)	Boston, Mass.	280 Northern Avenue.
20	Fsh.	4	69	Roger Carman	New York, N. Y.	6 Bayview Avenue, Bald- win, N. Y.
21	Fsh.	1	21	G. L. Arthur	Beaufort, N. C.	Morehead, N. C.
22	Fsh.	1	24	William H. Verity	New York, N. Y.	Oyster Bay, N. Y.
23	Frt.	2	16	Francis J. Dacy	Duluth, Minn.	503 Builders Exchange.
24	Frt.	1	15	Ralph L. Hall	Rockland, Me.	Stockton Springs, Me.
25	Oys.	6	30	Caleb T. Davis	Wilmington, Del.	Little Creek, Del.
26	Frt.	1	7	Wilbur R. Young	Rockland, Me.	11 Wood Street, Camden, Me.
27	Msc.	1	50	Alvin Dyson	Lake Charles, La.	Abbeville, La.
28	Msc.	1	10	Andrew Gillipen	Beaufort, N. C.	Otway, N. C.
29	Frt.	2	32	Holmes Co. (Me.)	Eastport, Me.	Robbinston, Me.
30	Frt.	2	20	G. E. Lachicotte	Georgetown, S. C.	Waverly Mill, S. C.
31	Tow.	2	40	John Martin	Paducah, Ky.	Carrsville, Ky.
32	Plt.	5	142	San Francisco Bar Pilots Benevolent and Protective Association (Calif.)	San Francisco, Calif.	Pier 7.
33	Oys.	1	10	Sidney R. Smith	New York, N. Y.	Greenport, N. Y.
34	Frt.	3	24	J. E. Allen	Pensacola, Fla.	Valparaiso, Fla.
35	Tow.	6	150	George C. Brown	New York, N. Y.	107 Hopping Avenue, Tot- tenville, N. Y.
36	Fsh.	5	100	Nassau Fertilizer & Oil Co. (Fla.)	Fernandina, Fla.	
37	Tow.	2	30	C. F. Lytle	Omaha, Nebr.	Sioux City, Iowa.
38	Tow.	2	40	G. E. Rader	Pittsburgh, Pa.	Box 660, Parkersburg, W. Va.
39	Fsh.	3	20	Astoria & Puget Sound Canning Co. (Wash.)	Juneau, Alaska	Excursion Inlet, Alaska.
40	Pas.	1	20	Levi Brown	Marquette, Mich.	Box 433, Munising, Mich.
41	Pas.	5	70	Fred G. Masset	New Orleans, La.	1724 Erati Street.
42	Cod.	19	120	United Fisheries Co. (Mass.)	Gloucester, Mass.	288 Main Street.
43	Pas.	2	46	James E. Jerauld	Pensacola, Fla.	1308 North Sixth Avenue.
44	Pas.	1	12	G. A. Buckley	Chicago, Ill.	Joliet, Ill.
45	Fsh.	6	40	Booth Fisheries Co. (Del.)	Seattle, Wash.	Pier 11B, foot Wall Street.
46	Frt.	2	12	Harold Lorentzen	do.	Port Madison, Wash.
47	Fsh.	9	90	J. H. Rolle	Ketchikan, Alaska	
48	Fsh.	1	20	Oscar Halverson	Seattle, Wash.	General delivery, Doty, Wash.
49	Pas.	2	35	Grant Bethel	Philadelphia, Pa.	1210 Airdrie Street.
50	Tow.	2	36	William Johnson & Co. (S. C.)	Charleston, S. C.	Foot Laurens Street.
51	Fsh.	2	85	Nakat Packing Corporation (N. Y.)	Ketchikan, Alaska	
52	Fsh.	5	120	Shepard Point Packing Co. (Wash.)	Seward, Alaska	Cordova, Alaska.
53	Fer.	1	25	Grays Landing Ferry Co. (Pa.)	Pittsburgh, Pa.	700 Union Trust Building.
54	Fsh.	5	40	Tony Christensen	Ketchikan, Alaska	
55	Frt.	6	65	Seacoast Canning Co. (Me.)	Eastport, Me.	Water Street, Lubec, Me.
56	Fsh.	8	45	Dominic Baretich	Tacoma, Wash.	2315 North Thirtieth Street.
57	Msc.	1	50	M. L. Gray	Belfast, Me.	Harborside, Me.
58	Frt.	2	50	Vincent Dimare	Galveston, Tex.	1426 Avenue D.
59	Frt.	1	50	John S. Dunn	Norfolk, Va.	216 Colley Avenue.
60	Fsh.	1	25	North Pacific Sea Products Co. (S. Dak.)	Seattle, Wash.	L. C. Smith Building.
61	Pas.	1	30	Great Western Power Co. (Calif.)	San Francisco, Calif.	530 Bush Street.
62	Tow.	1	50	do.	do.	Do.
63	Fsh.	3	110	Alaska Packers Association (Calif.)	do.	111 California Street.
64	Fsh.	4	42	Chas. R. Gibson	Corpus Christi, Tex.	620 Water Street.
65	Pas.	3	75	Bergie L. Kauffman	Philadelphia, Pa.	Collingswood, N. J.

* Formerly ga. s. { a Augusta.
b Green Dragon.
c U. S. Navy Green Dragon.

Line No.	Official No.	Signal letters	Rig	Name of vessel	Tonnage		Register dimensions			When built	Where built
					Gross	Net	Length	Breadth	Depth		
1	211881		Ga. s.	Green Toad.....	9	6	30.8	11.5	4.3	1913	Olympia, Wash.....
2	228840		Ol. s.	Greenland.....	71	56	68.1	18.9	8.7	1929	Tacoma, Wash.....
3	227201		Ol. s.	GREENWICH VILLAGE.....	245	167	99.4	29.5	10.8	1927	Brooklyn, N. Y.....
4	226132		El. s.	GRENVILLE KANE..... [†]	405	268	145.6	37.1	12.7	1928	Camden, N. J.....
5	218483		Ga. s.	Gretchen.....	11	8	37.5	9.5	5.0	1919	Seattle, Wash.....
6	202264		Ga. s.	Grey Hound.....	7	5	38.4	12.0	2.6	1905	Tampa, Fla.....
7	207147		Ga. s.	Greyhound.....	9	6	34.4	11.4	4.8	1902	Saunderstown, R. I.....
8	207323		Ga. s.	Greyhound.....	10	10	65.0	7.0	3.3	1910	Rising Sun, Ind.....
9	225705		Ga. w.	Greyhound.....	73	34	58.0	14.0	3.0	1926	Newport, Ark.....
10	226888		Ga. s.	Greyhound.....	14	9	44.5	10.3	3.2	1927	St. Petersburg, Fla.....
11	212251		Ga. s.	GRINNEL.....	9	6	38.4	9.5	3.4	1914	Memphis, Tenn.....
12	206840		Ga. s.	Griswold.....	22	16	54.0	13.1	5.0	1911	West Mystic, Conn.....
13	221209		Ga. s.	Grizzly II.....	56	36	61.7	17.0	8.0	1921	Seattle, Wash.....
14	223213		Ga. s.	Grocery Ark.....	29	28	40.2	14.3	1.5	1923	do.....
15	220147		Ga. s.	Groth.....	15	10	41.5	10.5	5.3	1920	Poulsbo, Wash.....
16	222905		Ga. s.	Grover G.....	16	10	43.9	13.3	4.4	1923	Amburg, Va.....
17	85911		Ga. s.	Grover Cleveland.....	10	8	40.4	13.0	3.7	1885	New Orleans, La.....
18	86099		Ga. s.	Grover Cleveland.....	32	15	60.5	19.4	5.4	1890	Bridgeton, N. J.....
19	85940		Ga. s.	Growler.....	9	8	31.3	14.1	3.4	1896	Bay Shore, N. Y.....
20	206698		Ga. s.	Grubstake II.....	14	9	44.0	12.0	3.0	1909	Seattle, Wash.....
21	215606		Ol. s.	Guemes.....	82	73	48.6	22.8	6.5	1917	Anacortes, Wash.....
22	86409		Ga. s.	Guess.....	14	10	37.4	12.5	5.0	1898	Stratford, Conn.....
23	95642		Ga. s.	Guide.....	54	39	80.0	14.4	4.8	1881	Tottenville, N. Y.....
24	204934		Ol. s.	Guide.....	13	9	37.6	10.3	4.4	1900	San Francisco, Calif.....
25	211205		Ga. s.	Guide.....	15	13	40.9	11.4	4.0	1913	Tacoma, Wash.....
26	86427		Ga. s.	Gulldford.....	15	15	44.5	15.3	3.6	1896	Pocomoke City, Md.....
27	206027		Ga. s.	Gulon.....	6	6	33.0	8.8	2.8	1909	Smyrna, N. C.....
28	211663		Ga. s.	Gulf.....	10	10	37.2	10.5	3.8	1913	Beaumont, Tex.....
29	227796	MGWB	Ol. s.	GULFBIRD..... [‡]	10,208	6,326	511.7	69.5	36.7	1928	Haverton Hill-on-Tees, England.
30	227282		Ol. s.	GULFCO.....	58	35	66.8	16.7	6.3	1928	South Jacksonville, Fla.
31	225390	MFWP	Ol. s.	GULFCREST..... [†] ^Δ	8,952	5,590	460.0	65.3	38.3	1926	Camden, N. J.....
32	227978	MHBL	Ol. s.	GULFHAWK..... ^Δ	10,208	6,326	511.7	69.5	36.7	1928	Haverton Hill-on-Tees, England.
33	226315	MGKF	Ol. s.	GULFPRIDE..... [†] ^Δ	12,510	7,834	525.0	74.3	31.6	1927	Kearny, N. J.....
34	226296		Ol. s.	GULFSPRAY.....	379	197	136.2	27.1	11.2	1927	Chester, Pa.....
35	226287		Ol. s.	GULFSprite.....	379	197	136.2	27.1	11.2	1927	do.....
36	228046	MHCG	Ol. s.	GULFWING..... ^Δ	10,208	6,326	511.7	69.5	36.7	1928	Haverton Hill-on-Tees, England.
37	227000		Ga. s.	Gulf of Maine.....	14	10	38.4	12.0	5.0	1927	Mystic, Conn.....
38	219527	LVKW	Ol. s.	GULF OF VENEZUELA..... [†] [⊙]	6,629	4,124	425.0	57.2	33.1	1919	Oakland, Calif.....
39	213213		Ga. s.	Gull.....	7	7	30.6	12.2	3.2	1904	Toms River, N. J.....
40	85839		Ga. s.	Gurnard.....	10	8	32.7	14.0	4.5	1883	Brooklyn, N. Y.....
41	212259		Ga. s.	Gurnet.....	70	46	58.6	18.0	6.3	1914	Boothbay Harbor, Me.
42	86217		Ol. s.	Gus Simpson.....	30	24	55.4	21.2	4.0	1892	Bayou Talla, Miss.
43	226435		Ga. s.	Guy Junior.....	60	34	58.6	16.5	5.6	1927	Houghton, Wash.
44	206456		Ga. s.	Gwa-go-li.....	12	11	36.8	10.4	4.0	1903	West De Pere, Wis.
45	203334		Ga. s.	Gwendolyn.....	15	10	44.7	10.3	4.8	1903	Vallejo, Calif.....
46	86216		Ol. s.	Gyda.....	22	15	64.8	12.7	6.1	1892	Boston, Mass.....
47	211151		Ol. s.	Gyda Else.....	67	26	74.2	17.5	7.6	1913	Milton, Del.....
48	218484		Ga. s.	Gypsy.....	9	7	33.8	7.5	3.4	1919	Seattle, Wash.....
49	220498		Ga. s.	Gypsy.....	12	8	44.6	10.2	4.4	1904	Arundel Cove, Md.
50	222363		Ga. s.	Gypsy.....	11	9	33.0	8.0	2.4	1922	Scow Bay, Alaska.....
51	223789		Ga. s.	Gypsy.....	8	6	34.2	9.5	3.4	1924	St. James, Mich.....
52	96571		Ga. s.	H. Eppinger.....	96	71	80.0	27.5	6.2	1901	San Francisco, Calif.....
53	209479		Ga. s.	H. B. D.....	14	13	39.0	9.8	4.5	1906	Little Suamico, Wis.
54	216895		Ga. s.	H. W. D.....	12	9	37.2	12.3	3.0	1915	Montegut, La.....
55	213175		Ga. s.	H. W. S. W.....	7	6	25.5	8.2	3.1	1914	Green Bay, Wis.....
56	224078		Ga. s.	H. P.....	8	5	33.8	11.1	2.6	1923	Houma, La.....
57	221914		Ga. s.	H. F. 1.....	9	8	37.5	10.3	3.7	1918	Sea Isle City, N. J.....
58	221915		Ga. s.	H. F. 2.....	9	8	37.5	10.3	3.7	1918	do.....
59	223847		Ga. s.	H. & H.....	10	7	36.7	10.6	5.1	1923	Tacoma, Wash.....
60	225393		Ga. w.	H. & R.....	20	17	62.0	16.0	2.8	1926	New Haven, Mo.....
61	226169		Ga. s.	H. & C. No. 2.....	11	8	36.2	9.3	3.0	1926	Hawesville, Ky.....
62	225446		Ga. w.	H. & C. Ferry.....	42	27	64.7	26.0	3.6	1926	do.....
63	225659		Ga. s.	H-10 Water Taxi 2.....	10	6	37.3	8.2	5.2	1922	Los Angeles, Calif.....

[†] Formerly ga. s. Molde.
[‡] Formerly ga. s. Heesie.

^Δ Formerly British cl. s. Gulfbird.
[⊙] Formerly st. s. Miskianza.

Line No.	Service	Crew	Horse-power	Name of owner	Home port	Address of owner
1	Tow.	1	14	David Whitener.....	Tacoma, Wash.....	New Kamillebe, Wash.
2	Fsh.	10	165	Southern California Fish Corporation (Calif.)..	Los Angeles, Calif.....	San Pedro, Calif.
3	Fer.	2	300	City of New York.....	New York, N. Y.....	Municipal Building.
4	Fer.	6	b 700	Electric Ferries (N. J.).....	do.....	420 Lexington Avenue.
5	Fsh.	3	20	Nordby Supply Co. (Wash.).....	Seattle, Wash.....	1300 Western Avenue.
6	Msc.	4	18	City of Key West.....	Key West, Fla.....	703 Eaton Street.
7	Fsh.	1	18	Axel Kohler.....	Providence, R. I.....	44 Seymour Street.
8	Pas.	1	90	J. W. Whitlock & Co.....	Evansville, Ind.....	Rising Sun, Ind.
9	Tow.	6	60	P. A. Hall.....	Memphis, Tenn.....	Newport, Ark.
10	Pas.	2	400	Bayboro Marine Ways Co. (Fla.).....	Tampa, Fla.....	St. Petersburg, Fla.
11	Tow.	1	24	Columbia Package Co. (Tenn.).....	Memphis, Tenn.....	Mallory Branch, Tenn.
12	Pas.	2	90	Friswold Co. (Conn.).....	New London, Conn.....	294 State Street.
13	Fsh.	2	100	F. Nordland.....	Seattle, Wash.....	2858 West Fifty-eighth Street.
14	Msc.	1	20	August Jeper.....	do.....	Ketchikan, Alaska.
15	Fsh.	3	20	Olé Simpson.....	Astoria, Oreg.....	Knappa, Oreg.
16	Oys.	3	24	Rufus Crockett.....	Reedville, Va.....	Tangier, Va.
17	Fsh.	2	30	Charles J. Cain.....	Mobile, Ala.....	Bayou la Batre, Ala.
18	Oys.	10	36	Christian Johnson, Estate of.....	Philadelphia, Pa.....	c/o Edna F. Johnson, Green- wich, N. J.
19	Fsh.	1	18	Harrison B. Watts.....	New York, N. Y.....	Bay Shore, N. Y.
20	Fsh.	1	20	F. A. J. Gallwas.....	Juneau, Alaska.....	Douglas, Alaska.
21	Fer.	3	65	W. H. Bessner.....	Seattle, Wash.....	Anacortes, Wash.
22	Frt.	2	18	Standard Oyster Co. (Conn.).....	Bridgeport, Conn.....	South Norwalk, Conn.
23	Tow.	4	100	Foundation Co. (N. Y.).....	New York, N. Y.....	120 Liberty Street.
24	Tow.	1	65	Ed. M. Foy.....	San Francisco, Calif.....	Stockton, Calif.
25	Fsh.	6	20	Hidden Inlet Canning Co. (Alaska).....	Juneau, Alaska.....	Care Hood Bay Canning Co., Killisnoo, Alaska.
26	Frt.	1	22	W. E. Gilliam.....	Norfolk, Va.....	Carrollton, Va.
27	Msc.	1	10	L. V. Willis.....	Beaufort, N. C.....	23 Fulton Street, New York, N. Y.
28	Frt.	3	22	Gulf Refining Co. (La.).....	New Orleans, La.....	Mooringsport, La.
29	Tnk.	33	3, 200	Gulf Refining Co. (Tex.).....	Port Arthur, Tex.....	Dock 29, West Port Arthur, Tex.
30	Tnk.	2	120	do.....	Pittsburgh, Pa.....	435 Diamond Street.
31	Tnk.	42	b 4, 000	do.....	Port Arthur, Tex.....	West Port Arthur, Tex.
32	Tnk.	40	3, 260	do.....	do.....	Do.
33	Tnk.	35	b 4, 200	do.....	do.....	Do.
34	Tnk.	12	400	do.....	do.....	Do.
35	Tnk.	7	400	do.....	do.....	Do.
36	Tnk.	40	3, 260	do.....	do.....	Do.
37	Tnk.	1	40	do.....	Portland, Me.....	601 Danforth Street.
38	Tnk.	37	28, 000	do.....	Port Arthur, Tex.....	Dock 29, West Port Arthur, Tex.
39	Pas.	2	12	Howard C. Miller.....	Philadelphia, Pa.....	Barnegat, N. J.
40	Pas.	3	28	Mark A. Noble.....	New York, N. Y.....	25 Broad Street.
41	Frt.	2	175	Casco Bay Line (Me.).....	Portland, Me.....	Customhouse Wharf.
42	Fer.	3	45	Leonard Waguespack.....	New Orleans, La.....	Vacherie, La.
43	Fsh.	9	100	Libby, McNeill & Libby (Me.).....	Seattle, Wash.....	88 Hamlin Street.
44	Fsh.	3	16	Allen Jensen.....	Sault Ste Marie, Mich.....	Naubinway, Mich.
45	Frt.	1	b 45	C. A. Lauritzen.....	San Francisco, Calif.....	Antioch, Calif.
46	Cod.	6	45	James Sabella.....	Boston, Mass.....	292 North Street.
47	Fsh.	7	75	Gusta Johannesen.....	New York, N. Y.....	Sheepshead Bay (B).
48	Fsh.	1	16	Frank Chappell.....	Seattle, Wash.....	908 Thirty-fourth Avenue.
49	Pas.	2	40	Paul Brommer.....	Philadelphia, Pa.....	2345 North Sixth Street.
50	Msc.	2	20	Carstens Packing Co. (Me.).....	Petersburg, Alaska.....	Tacoma, Wash.
51	Fsh.	2	30	Wilfred O'Brien.....	Grand Haven, Mich.....	St. James, Mich.
52	Frt.	2	90	Gibson Properties Co. (Calif.).....	San Francisco, Calif.....	37 Drumm Street.
53	Fsh.	2	b 15	Loyal W. DeClerc.....	Milwaukee, Wis.....	213 North Washington Street, Green Bay, Wis.
54	Frt.	2	20	Henry Defolice.....	New Orleans, La.....	Cut Off, La.
55	Msc.	2	12	Waterways Engineering Co. (Wis.).....	Milwaukee, Wis.....	924 McDonald Street, Green Bay, Wis.
56	Fsh.	2	18	Charley Domangue.....	New Orleans, La.....	Houma, La.
57	Fsh.	4	20	Christopher Montagne.....	Philadelphia, Pa.....	Ocean City, N. J.
58	Fsh.	6	20	Taylor Bros. Fish Co. (N. J.).....	do.....	Wildwood, N. J.
59	Fsh.	1	10	W. H. Smith.....	Tacoma, Wash.....	905 North Meridian Street, Puyallup, Wash.
60	Pas.	1	15	Edward F. Schwentker.....	St. Louis, Mo.....	c/o New Haven Ferry Co., New Haven, Mo.
61	Pas.	2	12	J. W. Pate.....	Louisville, Ky.....	Hawesville, Ky.
62	Fer.	6	60	O. D. Mattingly.....	do.....	Do.
63	Pas.	2	150	H-10 Water Taxi Co. (Calif.).....	Los Angeles, Calif.....	Fifth Street Landing, San Pedro, Calif.

a Formerly ga. s.
 b U. S. Navy Sussex.
 c Sussex.

* Formerly ga. s. Let's Go.

Line No.	Official No.	Signal letters	Rlg	Name of vessel	Tonnage		Register dimensions			When built	Where built
					Gross	Net	Length	Breadth	Depth		
					Feet			Feet			
1	225839		Ga. s.	H-10 Water Taxi 3	11	7	38.8	8.3	5.4	1922	Los Angles, Calif.
2	225972		Ga. s.	H-10 Water Taxi 4	14	9	42.8	9.0	5.5	1923	do
3	225850		Ga. s.	H-10 Water Taxi 5	13	8	42.6	9.5	5.2	1925	do
4	226998		Ga. s.	H-10 Water Taxi 6	11	7	44.7	8.6	5.3	1925	do
5	226243		Ga. s.	H-10 Water Taxi 7	7	5	45.3	10.3	6.7	1925	do
6	225083		Ga. s.	H-10 Water Taxi 8	13	9	47.6	10.2	6.1	1925	do
7	225851		Ga. s.	H-10 Water Taxi 9	11	7	42.7	9.2	4.6	1926	do
8	225982		Ga. s.	H-10 Water Taxi 10	12	8	42.6	9.2	4.8	1926	do
9	226905		Ga. s.	H-10 Water Taxi 11	14	9	45.5	10.2	4.9	1927	do
10	225963		Ga. s.	H-10 Water Taxi 12	12	8	42.5	9.2	4.8	1926	do
11	225964		Ga. s.	H-10 Water Taxi 13	13	8	42.6	9.2	5.0	1926	do
12	226972		Ol. s.	H-10 Water Taxi 14	14	9	45.5	10.2	4.9	1927	do
13	226372		Ga. s.	H-10 Water Taxi 15	13	8	42.5	10.0	4.9	1927	do
14	226915		Ga. s.	H-10 Water Taxi 16	13	11	42.5	10.0	4.9	1927	Long Beach, Calif.
15	227051		Ga. s.	H-10 Water Taxi 17	13	8	49.9	11.0	5.1	1927	do
16	227784		Ga. s.	H-10 Water Taxi 18	11	6	41.0	10.0	4.4	1928	do
17	229675		Ol. s.	H-10 Water Taxi 19	9	6	46.8	12.1	2.9	1930	Los Angeles, Calif.
18	225978		Ga. s.	H. Waterhill	22	19	41.5	12.0	4.7	1926	Manitowoc, Wis.
19	207824		Ga. s.	H. A. Deery	24	17	48.6	16.4	4.2	1910	Charleston, S. C.
20	212967		Ga. s.	H. A. Johnson	11	7	31.0	12.2	5.7	1915	Swans Island, Me.
21	207890		Ol. s.	H. B. Burger, jr.	14	14	46.0	11.0	4.8	1910	Manitowoc, Wis.
22	207216		Ga. s.	H. B. Jones	43	33	56.2	14.0	6.5	1910	Seattle, Wash.
23	225597		Ol. s.	H. C. Drewer	54	37	59.8	20.0	6.6	1926	Amburg, Va.
24	220744		Ga. w.	H. C. Givan	13	13	58.0	18.0	2.4	1920	Clarksville, Tenn.
25	200154		Ga. s.	H. C. Lowery	8	5	42.1	10.4	3.2	1911	Tilghmans, Md.
26	223045		Ga. w.	H. C. Milnor	9	9	46.4	11.6	2.4	1919	Knoxville, Tenn.
27	96485		Ga. s.	H. C. Price	11	10	37.4	15.8	4.0	1900	Patchogue, N. Y.
28	224551		Ga. s.	H. C. Townsend	137	94	126.3	18.0	9.3	1882	Glasgow, Scotland
29	95895		Ga. s.	H. F. Lankford	10	9	53.0	14.3	3.2	1886	Somerset County, Md.
30	217008		Ga. s.	H. F. Rogers	45	23	62.0	18.3	5.3	1918	Deep Creek, Va.
31	205332		Ga. s.	H. J. Davis	45	32	65.6	17.6	4.6	1908	Sebewaing, Mich.
32	95927		Ga. s.	H. L. Tall	10	9	51.0	13.0	3.6	1887	Somerset County, Md.
33	221025		Ga. s.	H. P. Spreg	8	7	37.6	10.4	2.5	1921	Davis, N.
34	229079		Ol. w.	H. P. TREADWAY	74	68	80.0	19.0	3.8	1929	Grafton, Ill.
35	218334	LRQJ	Ol. s.	H. R. Humphreys	212	76	126.1	20.7	9.7	1919	Weems, Va.
36	222748		Ol. s.	H. S. HENNEN	35	24	60.0	15.0	4.5	1923	Grafton, Ill.
37	96193		Ga. s.	H. S. Morgan	17	8	52.0	16.0	4.4	1892	Rockhall, Md.
38	221701	MDGP	Ol. s.	H. T. HARPER	3,803	2,300	329.9	46.2	25.7	1921	Oakland, Calif.
39	211457		Ol. s.	H. W. Carter	30	20	62.0	11.4	5.6	1913	Oshkosh, Wis.
40	220014		Ol. s.	Haakon	77	52	70.8	18.1	8.0	1920	Seattle, Wash.
41	96537		Ga. s.	Haddle Blanch	15	12	46.4	14.2	3.9	1901	Southport, N. C.
42	228261		Ga. s.	Haldee	14	9	53.2	11.4	4.9	1929	Marietta, Wash.
43	206967		Ga. s.	Halcyon	32	22	64.5	15.4	5.9	1908	Dockett, Wash.
44	213496		Ol. s.	Halcyon	18	12	48.2	14.5	5.8	1915	Sausalito, Calif.
45	224104		Ga. s.	Halcyon	10	9	34.4	11.5	3.7	1921	Kenai, Alaska
46	229290		Ga. s.	HALF BREED	17	13	37.5	13.7	4.6	1920	Detroit, Mich.
47	208164		Ga. s.	Hallfax	21	20	43.5	13.1	3.0	1910	Daytona, Fla.
48	208237		Ga. s.	Halley's	12	8	38.0	10.7	4.0	1910	Wrangell, Alaska
49	96131		Ga. s.	Hallie K	23	20	62.7	17.8	4.8	1891	Solomons, Md.
50	220544		Ga. s.	Halyoake	40	20	65.4	19.7	4.8	1920	Orient, N. Y.
51	221259		Ol. s.	Hamer	18	12	47.3	15.0	4.9	1919	Arverne, N. Y.
52	218573		Ga. s.	Hamilton	15	12	40.5	10.5	2.4	1919	Atlantic, N. C.
53	11879		Ga. s.	Hamlet	26	25	49.0	17.5	4.8	1867	Bellport, N. Y.
54	203494		Ga. s.	Hammit L. Robbins	48	39	71.7	22.0	5.1	1906	Salisbury, Md.
55	211583		Ga. s.	Hammond	10	7	37.3	11.5	3.6	1913	Astoria, Ore.
56	200327		Ga. s.	Hampton	28	21	55.4	16.8	4.6	1903	Stratford, Conn.
57	207980		Ga. s.	Hanna	17	11	41.7	12.5	5.6	1910	Seattle, Wash.
58	208772		Ga. s.	Hannah B.	9	6	27.9	9.0	3.3	1903	Northport, Mich.
59	224477		Ga. s.	Hannah B.	8	5	31.9	10.7	4.7	1925	Mystic, Conn.
60	228051		Ol. s.	Hannah C.	52	35	59.2	17.5	7.1	1928	Seattle, Wash.
61	208411		Ol. s.	Hannah H.	67	50	82.2	25.3	5.4	1911	Greenport, N. Y.
62	226982		Ol. s.	Hans	24	16	43.6	13.6	5.5	1926	Sturgeon Bay, Wis.
63	213050		Ga. s.	Happy	17	12	40.3	12.6	5.6	1915	Seattle, Wash.
64	202000		Ga. s.	Happy Days	18	14	46.0	14.8	3.7	1905	Croton, N. Y.
65	225590		Ga. s.	Happy Hours	10	8	36.0	11.9	3.9	1926	Lindenhurst, N. Y.
66	229635		Ga. s.	Happy Hours	9	6	36.0	11.2	4.0	1929	Baldwin, N. Y.
67	223939		Ga. s.	Happy Valley	13	10	42.5	13.3	3.0	1924	Beaufort, N. C.
68	213209		Ga. s.	Haralda	19	17	40.0	12.4	5.0	1915	Seattle, Wash.
69	224989		Ol. s.	Harbor	62	28	74.8	18.8	8.2	1925	Oakland, Calif.
70	204176		Ga. s.	Harder	12	8	36.2	10.9	3.6	1907	Ballard, Wash.
71	221214		Ga. s.	Harding	28	19	48.1	13.8	6.7	1921	Seattle, Wash.
72	221250		Ga. s.	Harmony	24	15	51.6	13.2	6.8	1921	Friendship, Me.

1 Formerly ga. s. Glenn.
 2 Formerly ga. s. Whiz Bag II.
 3 Formerly ga. s. Carino.
 4 Formerly ga. s. Marcella II.
 5 Formerly ga. s. Eagle.

6 Formerly ol. s. Cummins.
 7 Formerly ga. s. Liebre.
 8 Formerly ga. s. Lark.
 9 Formerly ga. s. Chief.
 10 Formerly ga. s. Scout.

Line No.	Service	Crew	Horsepower	Name of owner	Home port	Address of owner
1	Pas.	2	b 200	George Carvin.....	Los Angeles, Calif.....	San Pedro, Calif.
2	Pas.	2	b 175	II-10 Water Taxi Co. (Calif.).....	do.....	Fifth Street Landing, San Pedro, Calif.
3	Pas.	2	b 225	do.....	do.....	Do.
4	Pas.	2	b 175	do.....	do.....	Do.
5	Pas.	1	225	do.....	do.....	Do.
6	Pas.	2	b 100	do.....	do.....	Do.
7	Pas.	2	100	do.....	do.....	Do.
8	Pas.	2	100	do.....	do.....	Do.
9	Pas.	2	b 225	do.....	do.....	Do.
10	Pas.	2	220	do.....	do.....	Do.
11	Pas.	2	100	do.....	do.....	Do.
12	Pas.	2	b 75	do.....	do.....	Do.
13	Pas.	2	100	do.....	do.....	Do.
14	Pas.	1	b 175	do.....	do.....	Do.
15	Pas.	2	b 175	do.....	do.....	Do.
16	Pas.	2	b 100	do.....	do.....	Do.
17	Pas.	2	200	do.....	do.....	Do.
18	Fsh.	4	b 50	Carl Jacobi.....	Chicago, Ill.....	Michigan City, Ind.
19	Frt.	3	25	Chatham Oyster Co. (Ga.).....	Beaufort, S. C.....	Care John L. Wall, Box 310.
20	Frt.	1	25	N. F. Trefethen Co.....	Portland, Me.....	37 Customhouse Wharf.
21	Tow.	2	50	Albert Munden.....	Norfolk, Va.....	812 West Olney Road.
22	Fsh.	4	85	Alaska Pacific Salmon Corporation (Del.).....	Ketchikan, Alaska.....	
23	Fsh.	2	45	Howard S. Drewer.....	Crisfield, Md.....	South Somerset Avenue.
24	Fer.	1	10	Dickson and Cheatham Counties.....	Nashville, Tenn.....	County courthouse, Dickson, Tenn.
25	Oys.	2	15	Robert E. Nash.....	Baltimore, Md.....	Chester, Md.
26	Tow.	2	20	H. C. Milnor.....	Chattanooga, Tenn.....	Knoxville, Tenn.
27	Frt.	2	21	C. C. Gaibraith.....	New York, N. Y.....	117 West Street.
28	Frt.	3	240	W. J. Townsend.....	Baltimore, Md.....	Foot Block Street.
29	Frt.	5	11	W. M. Evans.....	Crisfield, Md.....	Tylerton, Md.
30	Frt.	2	45	John A. Guy.....	do.....	Ewell, Md.
31	Frt.	4	b 40	Jacob Weber.....	Milwaukee, Wis.....	Sturgeon Bay, Wis.
32	Frt.	2	20	James Shriver.....	Baltimore, Md.....	Pasadena, Md.
33	Frt.	1	18	John Smith.....	Beaufort, N. C.....	Morehead City, N. C.
34	Tow.	3	150	Kansas City Bridge Co. (Mo.).....	St. Louis, Mo.....	Kansas City, Mo.
35	Fsh.	37	300	Bellows & Squires Co. (Va.).....	Reedville, Va.....	Ocran, Va.
36	Tow.	1	100	Missouri Valley Bridge & Iron Co. (Kans.).....	Kansas City, Mo.....	Leavenworth, Kans.
37	Frt.	2	50	Albert W. Woodfield.....	Baltimore, Md.....	Galesville, Md.
38	Tnk.	23	b 2,000	Standard Oil Co. of California (Del.).....	San Francisco, Calif.....	225 Bush Street.
39	Tow.	8	135	Cook & Brown Lime Co. (Wis.).....	Milwaukee, Wis.....	Oshkosh, Wis.
40	Fsh.	6	100	Port Walter Herring & Packing Co. (Alaska).....	Juneau, Alaska.....	Port Walter, Alaska.
41	Fsh.	3	12	Chatham Oyster Co. (Ga.).....	Beaufort, S. C.....	Care John L. Wall, Box 310.
42	Fsh.	3	27	F. T. Kennedy.....	Seattle, Wash.....	Marieta, Wash.
43	Fsh.	2	75	Alaska Sanitary Packing Co.....	do.....	627 Colman Building.
44	Tow.	1	225	E. V. Rideout.....	San Francisco, Calif.....	Pier 19.
45	Fsh.	1	12	M. C. Knudsen.....	Seward, Alaska.....	Seldovia, Alaska.
46	Frt.	2	38	Dunbar and Sullivan Dredging Co. (N. Y.).....	Buffalo, N. Y.....	Detroit, Mich.
47	Frt.	2	20	Douglas R. Trevor.....	Key West, Fla.....	625 Simonton Street.
48	Frt.	2	21	George Keeser.....	Unalaska, Alaska.....	U. S. S. Gold Star.
49	Frt.	2	15	H. Banagan.....	Annapolis, Md.....	River Springs, Md.
50	Frt.	9	60	Luclius H. Hallock.....	New York, N. Y.....	Orient, N. Y.
51	Msc.	2	100	W. H. Gabagan (N. Y.).....	do.....	147 Remsen Street (B.).
52	Frt.	2	16	Mark L. Lupton.....	New Bern, N. C.....	10 Middle Street.
53	Frt.	1	15	Mary A. Tlef.....	Bridgeport, Conn.....	East Portchester, Conn.
54	Oys.	6	60	Frank T. Stowman.....	Philadelphia, Pa.....	Port Norris, N. J.
55	Frt.	1	50	Clark & Wilson Lumber Co. (Del.).....	Portland, Oreg.....	Linnont, Oreg.
56	Oys.	4	30	Ernest E. Ball.....	New York, N. Y.....	Greenport, N. Y.
57	Fsh.	6	35	H. E. Husby.....	Seattle, Wash.....	Keyport, Wash.
58	Fsh.	2	12	B. Peter Anderson.....	Grand Haven, Mich.....	Northport, Mich.
59	Fsh.	2	26	Aubrey S. Dunn.....	Newport, R. I.....	Block Island, R. I.
60	Frt.	6	100	Niels Christensen.....	Seattle, Wash.....	Winslow, Wash.
61	Frt.	2	70	Raymond Rhodes.....	New York, N. Y.....	Islip, N. Y.
62	Fsh.	5	30	Thomas Goodman.....	Milwaukee, Wis.....	Washington Island, Wis.
63	Fsh.	4	30	Andrew Ojerde.....	Petersburg, Alaska.....	
64	Frt.	3	36	G. W. Shokes.....	Charleston, S. C.....	McClellanville, S. C.
65	Pas.	1	40	Frank Newcall.....	New York, N. Y.....	Lindenhurst, N. Y.
66	Pas.	2	125	Henry Banschler.....	do.....	6149 Palmetto Street (B).
67	Fsh.	1	21	Charles S. Wallace.....	Beaufort, N. C.....	Morehead City, N. C.
68	Fsh.	7	20	Booth Fisheries Co. (Del.).....	Seattle, Wash.....	Marion Building.
69	Tow.	3	b 360	Harbor Tug & Barge Co. (Calif.).....	San Francisco, Calif.....	Mission Street Wharf.
70	Fsh.	2	25	Erick Ness.....	Petersburg, Alaska.....	
71	Fsh.	5	40	John Klabo.....	Seattle, Wash.....	1123 Sixth Avenue.
72	Fsh.	2	42	Charles Kendrick.....	Newport, R. I.....	61 Church Street.

11 Formerly ga. s. Chief II.
 12 Formerly ol. s. Sallor Boy II.
 13 Formerly ga. s. Remero.
 14 Formerly ga. s. Owl.
 15 Formerly ol. s. Tony.

16 Formerly ga. s. Tony II.
 17 Formerly ga British st. y. Sylvia.
 18 Formerly U. S. Navy st. s. Sylvia.
 19 Formerly ga. s. Rebecca McLain.
 20 Formerly ga. s. Edw. F. Leeds.

Line No.	Official No.	Signal letters	Rig	Name of vessel	Tonnage		Register dimensions			When built	Where built
					Gross	Net	Length	Breadth	Depth		
1	226231		Ga. s.	Harmony	14	11	56.0	11.4	4.9	1927	Throggs Neck, N. Y.
2	226551		Ol. s.	Harmony	54	37	62.0	16.6	7.8	1927	Olg Harbor, Wash.
3	201926		Ga. s.	Harold	13	8	40.3	13.6	5.3	1905	East Machias, Me.
4	203769		Ga. s.	Harold	36	12	56.5	16.3	6.6	1906	Atlantic City, N. J.
5	212868		Ga. s.	Harold	18	12	38.9	12.3	5.5	1914	Tacoma, Wash.
6	217475		Ga. s.	Harold	7	5	32.0	9.0	4.3	1919	Seattle, Wash.
7	224545		Ga. s.	Harold	20	9	49.3	13.2	4.9	1925	Deltaville, Va.
8	225503		Ga. s.	Harold	9	6	30.6	9.4	5.0	1926	Tacoma, Wash.
9	228506		Ga. s.	Harold	17	9	42.0	12.0	4.5	1929	Petersburg, Alaska.
10	228728		Ol. s.	Harold	17	15	42.0	12.4	5.6	1929	Mystic, Conn.
11	224628		Ol. s.	Harold A.	56	38	67.0	17.5	7.1	1927	Seattle, Wash.
12	204450		Ga. s.	Harold B.	8	6	34.3	9.4	3.3	1902	Ludington, Mich.
13	226147		Ga. s.	Harold J.	26	17	48.1	13.5	6.0	1926	Seattle, Wash.
14	96081		Ga. s.	Harold K.	8	7	33.0	13.1	3.7	1889	Patchogue, N. Y.
15	209111		Ga. s.	Harold K.	13	7	41.7	12.6	4.5	1911	Lubec, Me.
16	223558		Ga. s.	Harold L.	12	11	34.9	11.9	5.1	1924	Mystic, Conn.
17	229016		Ol. s.	Harold M.	95	53	88.8	20.8	8.7	1925	Los Angeles, Calif.
18	227295		Ga. s.	Harold O.	13	8	43.8	11.8	4.6	1918	do.
19	224870		Ga. s.	Harold S.	7	6	34.4	9.3	3.4	1925	Bowers, Del.
20	213518		Ga. s.	Harold V.	17	12	43.0	11.8	4.3	1915	Huntspur, Mich.
21	228553		Ga. s.	Harold & Lewis	11	6	37.4	11.5	5.1	1929	Friendship, Me.
22	229002		Ol. s.	HAROLD J. TAGGART	110	75	80.2	20.1	9.1	1928	Camden, N. J.
23	202923		Ga. s.	Harp.	26	17		13.3	4.6	1906	Bridgeport, Conn.
24	96629		Ga. s.	Harriet	16	12	38.0	14.0	5.4	1902	Milford, Del.
25	200753		Ga. s.	Harriet	9	6	29.6	13.2	4.0	1904	Noank, Conn.
26	222766		Ol. s.	Harriet	72	32	60.2	20.6	7.1	1923	Sausalito, Calif.
27	217685		Ga. s.	Harriett	10	7	42.3	10.3	4.2	1919	Colington, N. C.
28	96011		Ga. s.	Harriet C.	10	7	32.0	12.7	4.3	1889	Keyport, N. J.
29	216171		Ol. s.	Harriette B. K.	69	60	57.5	16.5	4.8	1918	Sturgeon Bay, Wis.
30	207594		Ga. s.	Harrigan	7	5	31.0	9.0	3.0	1910	La Conner, Wash.
31	96608		Ga. s.	Harrington	14	10	46.8	11.3	4.2	1902	Warrenton, Oreg.
32	95995		Ga. s.	Harris Brothers	69	37	59.0	16.7	3.7	1889	Key West, Fla.
33	204611		Ga. s.	Harrison	28	19	56.4	21.0	4.0	1907	DeLisle, Miss.
34	96437		Ga. s.	Harry	13	10	40.5	10.6	4.4	1899	West Seattle, Wash.
35	224645		Ga. s.	Harry	9	6	35.8	9.8	3.5	1920	Norfolk, Va.
36	227186		Ga. s.	Harry, jr.	12	8	36.5	11.0	5.5	1928	Tacoma, Wash.
37	229464		Ga. s.	Harry Jr.	19	13	43.5	12.6	5.3	1930	Seattle, Wash.
38	207555		Ga. s.	Harry B., Jr.	14	10	41.1	14.0	4.3	1910	Croton on Hudson, N. Y.
39	226474		Ga. s.	Harry B., Jr.	8	6	33.6	10.8	4.3	1925	Mariners Harbor, N. Y.
40	220859		Ga. w.	Harry E. Mc.	12	10	34.9	10.0	2.2	1920	Clarendon, Ark.
41	208085		Ga. w.	Harry H.	10	10	52.5	10.8	3.1	1910	Tyrone, Ky.
42	211023		Ga. s.	Harry H.	24	21	51.0	17.2	4.6	1913	Patchogue, N. Y.
43	225769		Ol. s.	Harry H. II.	32	22	59.5	16.5	5.8		Unknown
44	96211		Ga. s.	Harry and Charlie	15	7	42.0	16.2	4.7	1893	Leesburg, N. Y.
45	96213		Ga. s.	Harry and Willie	14	8	39.6	15.7	4.0	1893	Leesburg, N. J.
46	227635		Ga. s.	Harry Hackney	23	21	52.6	16.7	5.1	1928	Dorchester, N. J.
47	221573		Ga. s.	Harry McGinnis	12	5	40.6	12.0	5.8	1921	Marinette, Wis.
48	213257		Ga. w.	Harry Raika	9	9	44.9	16.9	2.0	1915	Point Pleasant, W. Va.
49	226703		Ga. s.	HARRY WRIGHT	13	9	47.9	11.5	3.6	1911	Buffalo, N. Y.
50	95721		Ga. s.	Harry C. Brown	18	11	58.6	15.8	4.4	1882	Crisfield, Md.
51	216463		Ga. s.	Hart	8	5	28.8	8.7	4.3	1918	Kirkland, Wash.
52	223671	MFKE	Ol. s.	HARTFORD SOCONY	1,199	753	252.9	40.1	12.8	1924	Camden, N. J.
53	96139	KLBM	Ol. s.	Harvard	113	72	95.4	23.6	10.4	1891	Essex, Mass.
54	107575		Ga. s.	Harvest	23	21	46.5	11.0	5.4	1900	South Boston, Mass.
55	215289		Ga. s.	Harvester	20	15	39.9	12.6	5.7	1917	Tacoma, Wash.
56	223470		Ga. p.	HARVEY	88	88	92.0	26.8	4.3	1923	Nashville, Tenn.
57	200916		Ga. s.	Harvey E.	9	8	34.2	9.1	3.1	1904	Bellingham, Wash.
58	206142		Ga. s.	Harvey G.	14	12	35.6	10.6	4.0	1903	Manitowoc, Wis.
59	221949		Ol. s.	Harvey L.	18	14	45.5	14.0	4.1	1922	Sandusky, Ohio.
60	207945		Ga. s.	Hasel C.	9	7	43.0	14.0	3.6	1910	Enoch, Va.
61	95883		Ga. s.	Hattie	12	11	31.6	14.2	4.8	1886	Warwick, R. I.
62	96231		Ga. s.	Hattie	9	6	36.9	9.3	4.8	1893	Bridgeport, Conn.
63	208383		Ga. s.	Hattie B.	19	13	58.5	13.5	4.0	1911	Cowart, Va.
64	218106		Ga. s.	Hattie B.	7	6	31.9	8.7	4.1	1919	Seattle, Wash.
65	204600		Ga. s.	Hattie C.	8	7	32.0	12.0	3.0	1901	Somers Point, N. J.
66	96360		Ga. s.	Hattie L.	11	9	37.6	13.0	3.0	1895	Cape May, N. J.
67	221551		Ga. s.	Hattie M.	9	7	31.9	10.4	4.5	1921	Newport, R. I.
68	205996		Ga. s.	Hattie Mc.	10	6	46.0	8.4	3.0	1908	Franklin, La.
69	96594		Ga. s.	Hattie Creef.	24	17	55.3	18.4	3.3	1901	Roanoke Island, N. C.
70	96382		Ga. s.	Hattie Lloyd	11	11	48.0	16.0	3.5	1897	White Haven, Md.

¹ Formerly Japanese ga. s. Nishin.

² Formerly ga. s. L. Scatena.

³ Formerly ga. s. Service.

⁴ Formerly U. S. Navy ga. s. 6664.

Line No.	Service	Crew	Horse-power	Name of owner	Home port	Address of owner
1	Pas.	3	80	Conrad Muetzo.....	New York, N. Y.	Throggs Neck, N. Y.
2	Fsh.	6	90	Joe Cloud.....	Tacoma, Wash.	Box 12, Gig Harbor, Wash.
3	Frt.	2	38	Melvin A. Simmons.....	Rockland, Me.	Medomak, Me.
4	Fsh.	6	45	Curtis Hilton.....	Philadelphia, Pa.	Atlantic City, N. J.
5	Fsh.	3	20	Nakat Packing Corporation (N. Y.).....	Ketchikan, Alaska	
6	Fsh.	3	20	William Kalb.....	Seattle, Wash.	3000 Commodore Way.
7	Msc.	1	50	J. A. Rowe.....	Norfolk, Va.	Gwynn, Va.
8	Fsh.	2	21	Trinity Packing Co. (Wash.).....	Seattle, Wash.	Colman Building.
9	Fsh.	1	b 20	Elias Wikan.....	Petersburg, Alaska	
10	Fsh.	4	45	Harold B. Lawry.....	New London, Conn.	265 Crystal Avenue.
11	Fsh.	8	120	Elling Aranteen.....	Seattle, Wash.	Dexter Horton Building.
12	Fsh.	2	20	Andrew Borg.....	Grand Haven, Mich.	Ludington, Mich.
13	Fsh.	2	40	H. L. Johnson.....	Seattle, Wash.	Nordland, Wash.
14	Msc.	1	15	Daniel Collins.....	New York, N. Y.	Sayville, N. Y.
15	Fsh.	1	40	Charles J. Swanson.....	Providence, R. I.	Barrington, R. I.
16	Fsh.	1	22	Fred Bellmore.....	Newport, R. I.	9 Narragansett Avenue.
17	Fsh.	10	b 200	Van Camp Sea Food Co. (Calif.).....	San Diego, Calif.	San Pedro, Calif.
18	Fsh.	2	b 45	O. Atlas Imperial Diesel Engine Co. (Del.).....	Los Angeles, Calif.	Oakland, Calif.
19	Pas.	1	21	Elwood Spayd.....	Wilmington, Del.	Bowers, Del.
20	Fsh.	2	36	William Derosia.....	Port Huron, Mich.	Cheboygan, Mich.
21	Msc.	3	40	Harold M. Leeman.....	Portland, Me.	Baileys Island, Me.
22	Tow.	5	400	Philadelphia & Reading Ry. Co. (Pa.).....	Wilmington, Del.	100 Maryland Avenue.
23	Pas.	3	42	Carl Julius Walter.....	New York, N. Y.	868 Dawson Street.
24	Frt.	1	20	W. H. Wake.....	Cape Charles, Va.	Amburg, Va.
25	Fsh.	1	12	Carlo Christensen.....	New York, N. Y.	1751 Sheepshead Bay Road (B).
26	Frt.	2	b 110	G. W. Hume Co. (Calif.).....	San Francisco, Calif.	311 California Street.
27	Frt.	1	50	Virginia Iron Works (Va.).....	Norfolk, Va.	
28	Msc.	1	50	John Kohl.....	New York, N. Y.	One hundred and twenty-second Street and Harlem River.
29	Frt.	4	100	A. D. Shawl.....	Grand Haven, Mich.	Cheboygan, Mich.
30	Fsh.	3	12	Peter Mahle.....	Seattle, Wash.	Stanwood, Wash.
31	Fsh.	1	35	New England Fish Co. (Me.).....	Boston, Mass.	44 Boston Fish Pier.
32	Fsh.	3	45	H. R. Dreggors.....	Tampa, Fla.	Punta Gorda, Fla.
33	Fsh.	6	36	C. M. Davis.....	Gulfport, Miss.	Yeager Building, Biloxi, Miss.
34	Fsh.	1	38	Bessie R. Elliott.....	Ketchikan, Alaska	
35	Pas.	2	25	John Schmitt.....	Philadelphia, Pa.	2914 East Venango Street.
36	Fsh.	1	20	Harry Olson.....	Wrangell, Alaska	
37	Fsh.	1	70	Libby, McNeil and Libby (Me.).....	Seattle, Wash.	88 Hamlin Street.
38	Frt.	4	50	Thomas Ahlquist.....	New York, N. Y.	1473 East Ninety-second Street (B).
39	Msc.	1	50	Brewer Dry Dock Co. (N. J.).....	do.	Mariners Harbor, N. Y.
40	Pas.	1	15	Owne Packet Co. (Ark.).....	Memphis, Tenn.	Newport, Ark.
41	Tow.	2	20	H. W. Hart.....	Louisville, Ky.	Covington, Ky.
42	Frt.	2	70	Standard Dredging Co. (N. J.).....	New York, N. Y.	233 Broadway.
43	Tow.	3	100	Donnell M. Parker.....	New York, N. Y.	2435 De Voe Terrace.
44	Oys.	5	18	Steelman R. Lee.....	Philadelphia, Pa.	Leesburg, N. J.
45	Oys.	3	8	Martin Iseman.....	do.	Bivalve, N. J.
46	Pas.	2	40	Helena G. Starn.....	do.	Atlantic City, N. J.
47	Msc.	1	60	Great Lakes Dredge & Dock Co. (N. J.).....	Chicago, Ill.	104 South Michigan Avenue.
48	Frt.	1	15	American Barge Line Co. (Del.).....	Louisville, Ky.	122 South Fifth Street.
49	Msc.	1	35	Harry S. Wright.....	Buffalo, N. Y.	14 Elk Street.
50	Frt.	1	24	Smithfield, Newport News & Norfolk S. S. Co. (Va.).....	Norfolk, Va.	Foot West Main Street.
51	Fsh.	2	15	Anna Jordon Lou.....	Seattle, Wash.	1110 John Street.
52	Tnk.	11	b 700	Standard Transportation Co. (Del.).....	New York, N. Y.	26 Broadway.
53	Msc.	14	b 72	United States Junior Nautical Training School (Mass.).....	Boston, Mass.	273 Tremont Street.
54	Pas.	2	40	Halsey Chase.....	Providence, R. I.	Bristol, R. I.
55	Fsh.	5	30	Iver Johnson.....	Seattle, Wash.	Poulsbo, Wash.
56	Tow.	4	240	T. L. Herbert & Son (Tenn.).....	Nashville, Tenn.	174 Third Avenue.
57	Tow.	1	39	W. C. G. Fisher.....	Seattle, Wash.	1611 Eighth Avenue N.
58	Fsh.	1	24	Henry E. Anderson.....	Marquette, Wis.	Munising, Mich.
59	Fsh.	1	50	Adam Lapp.....	Sandusky, Ohio	Lorain, Ohio.
60	Frt.	2	6	Blanche Doggett.....	Reedville, Va.	Mollusk, Va.
61	Fsh.	1	18	Gilbert P. Rowland.....	New Haven, Conn.	West Haven, Conn.
62	Frt.	1	20	Peter F. Boerum.....	Bridgeport, Conn.	43 Beardsley Street.
63	Frt.	2	37	H. F. McNeal.....	Reedville, Va.	Fairport, Va.
64	Fsh.	1	20	Trella Bullock.....	Ketchikan, Alaska	
65	Frt.	1	20	Stilwell Clark.....	Philadelphia, Pa.	
66	Pas.	2	25	Clinton Johnson.....	do.	Ocean City, N. J.
67	Fsh.	1	18	John E. Littlefield.....	Newport, R. I.	Wildwood, N. J.
68	Tow.	2	28	Steve McCloy.....	New Orleans, La.	New Shoreham, R. I.
69	Pas.	3	45	Globe Fish Co. (N. C.).....	Elizabeth City, N. C.	Plaquemine, La.
70	Frt.	2	25	Kelley L. Watson.....	Washington, N. C.	11 North Road Street. Lowland, N. C.

1 Formerly ga. s. ^a Reliable.
 2 Formerly ga. s. ^b Vukcan III.

6 Formerly U. S. Engineer Corps ga. s. Shell Drake.
 7 Formerly ga. s. Arline.

Line No.	Official No.	Signal letters	Rig	Name of vessel	Tonnage		Register dimensions			When built	Where built	
					Gross	Net	Length	Breadth	Depth			
								Feet	Feet	Feet		
1	91297		Ga. s.	¹ Hattie Loring	55	46	64.7	20.0	7.5	1895	Gouldsboro, Me.	
2	95947		Ga. s.	Hattie B. Robbins	19	10	47.4	16.7	4.3	1888	Port Norris, N. J.	
3	95102		Ga. s.	Hattie E. Hall	10	9	34.0	13.8	4.3	1871	Groton, Conn.	
4	96351		Ga. s.	Hattie E. Lawry	12	9	36.0	12.6	6.0	1896	Friendship, Me.	
5	224414		Ol. s.	Havana	61	41	66.4	19.1	7.8	1925	Seattle, Wash.	
6	224456	MFRQ	El. s.	HAWAIIAN STANDARD. ⁴ ⊕	1,217	663	210.0	36.1	14.3	1925	San Francisco, Calif.	
7	216339		Ga. s.	Hawk	8	5	31.0	9.8	4.7	1918	Poulsbo, Wash.	
8	223911		Ol. s.	Hawk	43	22	65.4	17.7	7.9	1924	Los Angeles, Calif.	
9	226954		Ol. s.	Hawk II	77	52	68.9	18.8	8.5	1927	do.	
10	213033		Ga. s.	Hawkeye	10	10	36.2	9.9	3.4	1915	Burlington, Iowa	
11	130196		Ga. s.	² Hazel	15	12	52.1	13.1	3.1	1881	New Orleans, La.	
12	201831		Ga. s.	Hazel	12	8	41.0	12.1	4.3	1905	Astoria, Ore.	
13	202686		Ga. s.	Hazel	16	13	47.6	12.0	2.8	1905	Elizabeth City, N. C.	
14	208514		Ga. s.	Hazel	14	6	40.0	11.0	5.2	1911	Seattle, Wash.	
15	215014		Ga. s.	Hazel	10	7	39.0	12.2	3.9	1917	Petersburg, Alaska	
16	226695		Ga. s.	Hazel	9	8	33.4	9.4	2.3	1927	Atlantic, N. C.	
17	226945		Ga. s.	Hazel	18	12	33.6	10.9	4.0	1914	Bay City, Mich.	
18	229264		Ga. s.	Hazel	7	6	34.2	9.7	2.5	1929	Atlantic, N. C.	
19	96238		Ga. s.	Hazel B	9	9	30.2	13.0	4.8	1893	Westport, Me.	
20	210896		Ga. s.	³ Hazel B	14	10	41.4	11.5	4.8	1912	Chicago, Ill.	
21	214262		Ga. s.	Hazel B. No. 2	135	86	88.2	23.8	2.0	1916	Anchorage, Alaska	
22	215503		Ga. s.	Hazel B. No. 3	14	10	62.0	13.1	1.8	1917	Wrangell, Alaska	
23	218593		Ga. s.	Hazel B. No. 4	70	63	84.2	19.3	1.7	1919	do.	
24	208793		Ga. s.	Hazel C	6	6	24.6	8.1	3.0	1906	West De Pere, Wis.	
25	224734		Ga. s.	Hazel C	28	23	55.3	16.5	6.6	1925	Millville, Fla.	
26	223400		Ol. s.	⁴ Hazel G	81	55	104.3	14.9	8.3	1917	Pensacola, Fla.	
27	218272		Ga. s.	Hazel H	29	24	51.8	13.6	6.3	1919	Seattle, Wash.	
28	216813		Ga. s.	Hazel I	7	5	32.2	9.1	3.6	1918	do.	
29	215369		Ol. s.	Hazel M	11	7	42.8	10.0	4.2	1917	San Francisco, Calif.	
30	227483		Ga. w.	Hazel M	17	17	58.5	12.0	1.9	1925	Allenport, Pa.	
31	229614		Ga. s.	Hazel M	42	22	54.7	20.2	4.8	1930	Fairhope, Ala.	
32	203382		Ol. s.	Hazel S	20	17	42.0	14.0	5.4	1920	Pybus Bay, Alaska	
33	222662		Ol. s.	Hazel S	27	17	56.4	15.6	5.7	1922	Rockport, Mass.	
34	206178		Ga. s.	Hazel & Helen	10	6	34.9	10.4	2.4	1909	Astoria, Ore.	
35	96430		Ga. p.	Hazel Estelle	13	13	59.6	13.5	2.3	1895	New Orleans, La.	
36	208940		Ga. s.	Hazel Jeanette	17	16	36.0	10.7	4.2	1910	Sturgeon Bay, Wis.	
37	96690		Ga. s.	Hazel Leah	31	19	64.6	16.4	6.1	1903	Lubeo, Me.	
38	96599		Ga. s.	Hazel May	8	6	40.2	12.6	4.0	1901	Willis Wharf, Va.	
39	210409		Ga. s.	Hazel Robb	50	34	67.4	16.4	5.8	1912	Ketchikan, Alaska	
40	96620		Ga. s.	Hazel D. Moore	14	10	41.0	13.0	4.6	1902	Atlantic City, N. J.	
41	220426		Ol. s.	Hazel M. Jackson	41	26	62.8	16.4	7.9	1920	Thomaston, Me.	
42	227595		Ga. s.	⁶ Headwind	16	9	49.2	9.7	5.3	1928	Los Angeles, Calif.	
43	107847		Ol. s.	⁶ Healy-Tibbitts	47	16	70.0	18.0	8.0	1903	San Francisco, Calif.	
44	210829		Ol. s.	Healy-Tibbitts No. 3	18	12	48.8	14.7	5.2	1912	Oakland, Calif.	
45	227820		Ga. s.	Hearts Desire	12	8	44.8	10.5	3.8	1928	Crisfield, Md.	
46	211344		Ga. s.	Hecla	7	6	28.2	9.2	4.2	1913	Ketchikan, Alaska	
47	223176		Ga. s.	Hecla	53	36	59.3	23.3	6.9	1923	Brookhaven, N. Y.	
48	95925		Ga. s.	Hector	5	5	26.5	10.3	4.0	1887	Ellsworth, Me.	
49	96049		Ga. s.	Hector	6	6	29.5	11.8	4.4	1888	Bristol, Me.	
50	206883		Ga. s.	Heela Maru	22	13	58.0	14.3	5.3	1911	Honolulu, Hawaii	
51	222711		Ga. s.	Heinie M.	10	6	37.7	12.0	3.6	1923	Isle of Hope, Ga.	
52	91892		Ga. s.	⁷ Helen	27	13	51.5	17.8	5.0	1886	Leesburg, N. J.	
53	95094		Ol. s.	HELEN	269	183	150.0	28.6	7.3	1871	Wilmington, Del.	
54	96173		Ga. s.	Helen	12	10	32.5	13.0	5.2	1880	East Boston, Mass.	
55	96306		Ga. s.	⁸ Helen	62	28	64.7	24.5	4.9	1895	San Francisco, Calif.	
56	96671		Ga. s.	Helen	11	7	42.7	12.4	3.1	1903	St. Petersburg, Fla.	
57	201763		Ol. s.	Helen	52	32	68.6	15.6	7.0	1905	Wallisville, Tex.	
58	202098		Ga. s.	Helen	10	7	39.0	10.3	3.8	1905	Ballard, Wash.	
59	203725		Ga. s.	Helen	12	11	38.0	14.0	4.3	1906	Somers Point, N. J.	
60	206180		Ga. s.	Helen	9	8	30.8	13.6	4.5	1909	Edgartown, Mass.	
61	207727		Ga. s.	Helen	20	11	50.7	13.4	5.0	1910	Osterville, Mass.	
62	207804		Ga. s.	Helen	10	7	39.5	12.5	5.0	1910	Oakland, Calif.	
63	210630		Ga. s.	Helen	6	5	29.2	9.3	3.2	1911	Little Suamico, Wis.	
64	210929		Ga. s.	Helen	20	6	54.6	13.2	5.9	1910	Honolulu, Hawaii	
65	211606		Ga. s.	Helen	8	5	39.4	8.0	2.7	1913	Carrsville, Ky.	
66	211852		Ga. s.	Helen	12	6	40.5	12.7	4.0	1913	Floral Bluff, Fla.	
67	213457		Ga. s.	Helen	8	5	32.5	9.4	6.0	1914	Oakland, Calif.	
68	224281		Ga. s.	⁹ Helen	10	6	36.1	9.8	3.9	1916	Philadelphia, Pa.	
69	224606		Ol. s.	¹⁰ Helen	8	5	37.4	9.0	4.0	1909	Brooklyn, N. Y.	

¹ Formerly ^a ga. s. Hattie Loring.
^b British schooner Hattie Loring.
² Formerly ga. s. New Palermo.

³ Formerly ga. s. Emma N.
⁴ Formerly U. S. Navy S. C. 157.
⁵ Formerly ga. y. Seal.

Line No.	Service	Crew	Horse-power	Name of owner	Home port	Address of owner
1	Frt.	2	32	Olive Hall.....	Eastport, Me.....	Whiting, Me.
2	Oys.	5	20	Isaac M. Burris.....	Wilmington, Del.....	Little Creek, Del.
3	Frt.	1	15	Edmund T. Rackett.....	New York, N. Y.....	East Marion, N. Y.
4	Fsh.	3	24	Charles W. Fernstrom.....	do.....	645 Seventy-sixth Street (B).
5	Fsh.	11	110	Fred J. Sorensen.....	Ketchikan, Alaska.....	
6	Tnk.	18	s 600	Standard Oil Co. of California (Del.).....	San Francisco, Calif.....	225 Bush Street.
7	Fsh.	1	16	Simon Anderson.....	Seattle, Wash.....	704 Twenty-seventh Street, Anacortes, Wash.
8	Fsh.	3	b 110	Andrew Xitco.....	Los Angeles Calif.....	1212 Weymouth Avenue, San Pedro, Calif.
9	Fsh.	9	b 155	do.....	do.....	Do.
10	Pas.	2	40	Burlington Sand & Gravel Co.....	Des Moines, Iowa.....	Front and Market Streets, Burlington, Iowa.
11	Frt.	2	25	W. H. Foster.....	New Orleans, La.....	Violet, La.
12	Fsh.	1	40	Columbia River Packers Assn. (Oreg.).....	Astoria, Oreg.....	Foot Sixth Street.
13	Frt.	2	20	Aubrey L. Smith.....	Norfolk, Va.....	Foot Fairfax Avenue.
14	Msc.	1	25	Marle Halvorsen.....	Seattle, Wash.....	Seabeck, Wash.
15	Fsh.	2	25	Jacob Ojoen.....	Ketchikan, Alaska.....	
16	Frt.	2	16	Elmer Salter.....	Beaufort, N. C.....	Stacy, N. C.
17	Fsh.	2	35	Charles Platz, jr.....	Port Huron, Mich.....	Rogers City, Mich.
18	Fsh.	2	32	Erwin Robinson.....	Beaufort, N. C.....	Atlantic, N. C.
19	Frt.	2	14	Abner J. Harris.....	Portland, Me.....	188 Commercial Street.
20	Msc.	2	40	Calumet Shipyard & Dry Dock Co.....	Chicago, Ill.....	9367 Harbor Avenue.
21	Pos.	10	180	S. O. Barrington.....	Wrangell, Alaska.....	
22	Pas.	2	95	do.....	do.....	
23	Pas.	6	400	do.....	do.....	
24	Fsh.	3	6	Telesphor Coel.....	Milwaukee, Wis.....	Green Bay, Wis.
25	Fsh.	7	30	St. Andrews Bay Lumber Co. (Del.).....	Pensacola, Fla.....	Millville, Fla.
26	Tnk.	3	120	Frank Gifford.....	New York, N. Y.....	27 King Street, Weehawken, N. J.
27	Fsh.	5	40	Charles G. Anderson.....	Petersburg, Alaska.....	
28	Fsh.	2	15	Elmer Perkins.....	Ketchikan, Alaska.....	
29	Frt.	8	60	Gussie I. Miller.....	San Francisco, Calif.....	520 Battery Street.
30	Tow.	2	b 25	Sam Marshall.....	Pittsburgh, Pa.....	Sixth Street and Duquesne Way.
31	Pas.	3	72	Oswald Forster.....	Mobile, Ala.....	Fairhope, Ala.
32	Fsh.	2	30	Peril Straits Packing Co. (Wash.).....	Sitka, Alaska.....	Todd, Alaska.
33	Fsh.	6	45	Berlines Olsen.....	New York, N. Y.....	981 Fifty-seventh Street (B).
34	Frt.	1	38	Miller Sands Fishing Co. (Wash.).....	Astoria, Oreg.....	Altoona, Wash.
35	Frt.	2	20	John D. Headley.....	New Orleans, La.....	Route 2, Columbia, La.
36	Fsh.	3	24	Charles Melotte.....	Milwaukee, Wis.....	Green Bay, Wis.
37	Frt.	2	42	S. B. Stuart.....	Eastport, Me.....	Lubec, Me.
38	Oys.	2	18	A. L. Tarr.....	Cape Charles, Va.....	Chincoteague, Va.
39	Fsh.	8	80	Nakat Packing Corporation (N. Y.).....	Ketchikan, Alaska.....	
40	Fsh.	4	45	Hans O. A. Andersen.....	Philadelphia, Pa.....	Heislerville, N. J.
41	Cod.	7	45	Robert L. Jackson.....	Vineyard Haven, Mass.....	Edgartown, Mass.
42	Fsh.	3	720	A. J. Murphy.....	Los Angeles, Calif.....	Hollywood, Calif.
43	Tow.	2	250	Healy Tibbitts Construction Co. (Calif.).....	San Francisco, Calif.....	9 Main Street.
44	Tow.	1	110	do.....	do.....	Do.
45	Fsh.	1	30	L. Elwood Dize.....	Crisfield, Md.....	32 West Main Street.
46	Fsh.	2	16	Adolph Thomsen.....	Sitka, Alaska.....	
47	Frt.	3	60	Vacuum Oil Co. (N. Y.).....	New York, N. Y.....	61 Broadway.
48	Cod.	2	6	Warren A. Bray.....	Belfast, Me.....	Deer Isle, Me.
49	Cod.	2	16	Elmer M. Bridges.....	Bar Harbor, Me.....	West Brookline, Me.
50	Frt.	2	30	Lieut. Phil Cass.....	Honolulu, Hawaii.....	Schofield Barracks.
51	Msc.	2	35	C. R. Brady.....	Savannah, Ga.....	Isle of Hope, Ga.
52	Oys.	6	50	Harry Hagerty.....	Wilmington, Del.....	Little Creek, Del.
53	Tnk.	7	110	Petroleum Storage Corporation (N. Y.).....	New York, N. Y.....	Mount Vernon, N. Y.
54	Pas.	3	30	Fred Gottfried Kruchinsky.....	do.....	2236 Harway Avenue (B).
55	Frt.	1	50	Roy J. Osborn.....	San Francisco, Calif.....	5668 Broadway, Oakland, Calif.
56	Fsh.	1	32	Hibbs Fish Co. (Fla.).....	Tampa, Fla.....	St. Petersburg, Fla.
57	Tow.	4	200	W. D. Haden Co. (Tex.).....	Galveston, Tex.....	American Nat'l Ins. Bldg.
58	Fsh.	1	12	First Bank of Cordova (Alaska).....	Juneau, Alaska.....	Cordova, Alaska.
59	Pas.	1	12	Charles E. C. Steelman.....	Philadelphia, Pa.....	Somers Point, N. J.
60	Fsh.	2	16	Stephen I. Gardiner.....	Providence, R. I.....	Warwick, R. I.
61	Frt.	2	40	Castine Bay Co. (Me.).....	Belfast, Me.....	Castine, Me.
62	Tow.	1	65	W. P. Fuller & Co. (Calif.).....	San Francisco, Calif.....	301 Mission Street.
63	Fsh.	3	15	John Kernin.....	Milwaukee, Wis.....	Green Bay, Wis.
64	Tow.	1	100	Young Brothers (Hawaii).....	Honolulu, Hawaii.....	Pier 12, Nuuanu Street.
65	Pas.	2	16	J. J. Harman.....	Paducah, Ky.....	Carrsville, Ky.
66	Pas.	1	28	George E. Adams.....	Beaufort, S. O.....	Bellingr, S. C.
67	Ten.	1	30	Standard American Dredging Co. (N. J.).....	Galveston, Tex.....	Guaranty Building.
68	Fsh.	1	12	George Strigh.....	Philadelphia, Pa.....	Estelville, N. J.
69	Tow.	2	54	P. A. Petterson.....	Charleston, S. O.....	86 Church Street.

¹ Formerly ga. s. Ada Warren.
² Formerly schooner Melvinia Condit.
³ Formerly schooner Henrietta M.

⁴ Formerly U. S. Navy ga. s 2427.
⁵ Formerly U. S. Navy st. s. 875.

Line No.	Official No.	Signal letters	Rig	Name of vessel	Tonnage		Register dimensions			When built	Where built
					Gross	Net	Length	Breadth	Depth		
					Feet						
1	225158	-----	Ol. s.	Helen.....	18	12	51.7	12.4	4.4	1901	Galveston, Tex.....
2	227395	-----	Ga. s.	Helen.....	10	7	32.4	9.5	4.4	1928	Seattle, Wash.....
3	227680	-----	Ga. s.	Helen.....	6	5	31.8	10.3	3.4	1928	Beach Haven, N. J.....
4	227943	-----	Ga. w.	Helen.....	16	16	64.5	12.0	2.5	1928	Knoxville, Tenn.....
5	228131	-----	Ga. s.	Helen.....	17	15	40.4	14.0	5.3	-----	Unknown.....
6	229486	-----	Ga. s.	Helen.....	10	9	33.4	10.3	2.1	1930	Luxora, Ark.....
7	229631	-----	Ga. s.	Helen.....	52	21	67.2	15.0	8.5	1930	New York, N. Y.....
8	107713	-----	Ga. s.	Helen II.....	23	15	56.0	16.0	5.4	1901	Atlantic City, N. J.....
9	215890	-----	Ga. s.	Helen II.....	8	7	26.3	10.4	2.8	1917	Arlington, Fla.....
10	219719	-----	Ga. s.	Helen A.....	12	8	33.4	10.9	5.8	1920	Tacoma, Wash.....
11	201491	-----	Ga. s.	Helen Avetta.....	19	13	48.8	13.0	3.9	1904	Crisfield, Md.....
12	206434	-----	Ga. s.	Helen B.....	19	14	49.0	12.0	5.0	1909	St. Joseph, Mich.....
13	206965	-----	Ga. s.	Helen B.....	10	7	38.0	9.3	3.5	1909	Grand Bay, Ala.....
14	209397	-----	Ga. s.	Helen B.....	11	11	30.7	9.4	3.6	1905	Manitowoc, Wis.....
15	226877	-----	Ga. s.	Helen Belle.....	7	6	32.8	9.5	3.4	1915	Boston, Mass.....
16	215891	-----	Ol. w.	Helen C.....	65	43	84.0	16.0	3.6	1919	Rochester, Pa.....
17	222702	-----	Ga. s.	Helen C.....	9	6	37.7	11.1	2.9	1910	North East, Md.....
18	225381	-----	Ol. s.	Helen Clyde.....	14	9	42.5	12.0	3.6	1926	Arlington, Fla.....
19	216320	-----	Ga. s.	Helen D.....	9	8	34.4	10.4	4.7	1918	Seattle, Wash.....
20	223618	-----	Ga. s.	Helen D.....	7	5	33.8	9.3	4.1	1924	do.....
21	227130	-----	Ga. s.	Helen D.....	14	10	31.4	9.6	4.1	1927	Pensaukee, Wis.....
22	216243	-----	Ga. s.	Helen F.....	9	6	33.6	9.4	4.0	1918	Juneau, Alaska.....
23	226792	-----	Ol. w.	Helen F.....	28	22	63.2	14.0	2.8	1927	Portsmouth, Ohio.....
24	223791	-----	Ga. s.	Helen Ferlito.....	17	6	45.8	13.0	4.5	1918	Ipswich, Mass.....
25	211240	-----	Ga. s.	Helen H.....	19	12	40.0	12.0	4.6	1913	Keyport, Wash.....
26	215084	-----	Ga. s.	Helen H.....	17	14	39.6	12.3	4.7	1917	Winslow, Wash.....
27	227370	-----	Ga. s.	Helen H.....	9	6	32.5	9.9	4.4	1928	Anacortes, Wash.....
28	229251	-----	Ga. s.	Helen H.....	10	7	39.7	12.0	3.7	1929	Brooklyn, N. Y.....
29	215906	-----	Ga. s.	Helen J.....	19	13	45.0	14.0	3.9	1917	Shakan, Alaska.....
30	224767	-----	Ga. s.	Helen J.....	11	7	30.0	10.0	3.0	1925	Ketchikan, Alaska.....
31	226899	-----	Ga. w.	Helen K.....	13	13	60.6	15.0	2.8	1927	New Madrid, Mo.....
32	226514	-----	Ga. s.	Helen L.....	9	6	34.7	10.0	4.9	1927	Noank, Conn.....
33	228479	-----	Ol. s.	Helen L.....	56	38	61.4	17.2	8.1	1929	Tacoma, Wash.....
34	207984	-----	Ga. s.	Helen Louise.....	8	6	36.5	12.7	3.0	1910	Landonville, Md.....
35	223151	-----	Ga. s.	Helen M.....	10	8	36.0	10.2	4.1	1923	New Gretna, N. J.....
36	225476	-----	Ol. s.	Helen M.....	75	51	81.2	20.5	8.5	1926	Damariscotta, Me.....
37	228940	-----	Ga. s.	Helen R.....	8	5	32.7	9.6	3.4	1929	St. James, Mich.....
38	229494	-----	Ol. s.	Helen W.....	25	17	49.7	14.6	5.6	1930	Seattle, Wash.....
39	226678	-----	Ol. s.	Helen-Mae.....	15	7	44.2	12.3	5.5	1927	Owls Head, Me.....
40	207926	-----	Ga. s.	Helen Marie.....	10	7	30.2	10.7	3.2	1904	Ocean View, Del.....
41	212624	-----	Ga. s.	Helen Marion.....	10	9	39.3	12.7	3.4	1888	Patchogue, N. Y.....
42	217185	-----	Ga. s.	Helen May.....	10	8	41.1	9.4	3.5	1890	Sheldonville, Mass.....
43	206535	-----	Ol. s.	Helen McColl.....	36	17	65.7	16.5	6.6	1911	East Boothbay, Me.....
44	96563	-----	Ga. s.	Helen Payne.....	14	9	38.2	12.7	3.8	1901	South Bend, Wash.....
45	20438	-----	Ga. s.	Helen Peterson.....	32	14	60.0	19.0	5.4	1873	Dorchester, N. J.....
46	96654	-----	Ga. s.	Helen Roe.....	9	6	37.0	13.0	2.8	1902	Bellevue, Md.....
47	213007	-----	Ga. s.	Helen Rose.....	8	8	38.0	11.8	3.2	1914	Alexandria, Va.....
48	203921	-----	Ga. s.	Helen S.....	10	8	36.2	8.7	4.2	1907	Yesler, Wash.....
49	227046	-----	Ga. s.	Helen S.....	8	5	31.1	9.1	2.6	1927	Leland, Mich.....
50	96364	-----	Ol. s.	Helen Scott.....	11	7	47.2	9.9	3.6	1896	Warrenton, Ore.....
51	96647	-----	Ga. s.	Helen Stanley.....	27	17	60.4	17.1	4.5	1902	Huntington, N. Y.....
52	206930	-----	Ga. s.	Helen T.....	32	21	51.4	15.2	5.5	1911	Decatur, Wash.....
53	224852	-----	Ga. s.	Helen T.....	6	5	34.2	9.1	3.1	1925	Bowers, Del.....
54	207262	-----	Ga. s.	Helen Taft.....	6	5	43.2	10.5	3.0	1902	Back Creek, Va.....
55	220840	-----	Ga. s.	Helen W.....	27	18	57.6	15.7	5.3	1920	Fairfield, Md.....
56	225698	-----	Ol. s.	Helen Wilder.....	18	7	49.5	13.2	5.3	1926	Antioch, Calif.....
57	96520	-----	Ga. s.	Helen Windsor.....	18	18	61.2	16.9	4.5	1900	Orlole, Md.....
58	96665	-----	Ga. s.	Helen Young.....	22	7	40.0	16.0	4.6	1902	Cappahosic, Va.....
59	224177	-----	Ga. s.	Helen B. H.....	12	10	36.3	13.4	4.1	1924	Camden, N. J.....
60	216753	-----	Ol. s.	Helen C. Hanlon.....	17	11	44.9	13.0	5.4	1918	Oakland, Calif.....
61	213525	-----	Ga. s.	Helen F. Eaton.....	15	9	42.7	14.5	4.2	1915	Deer Isle, Me.....
62	203603	-----	Ga. s.	Helen G. Justice.....	28	20	57.6	19.0	5.0	1906	Pocomoke City, Md.....
63	211904	-----	Ga. s.	Helen May Schoch.....	34	15	61.7	20.5	5.2	1914	Greenwich Piers, N. J.....
64	96638	-----	Ol. s.	Helena.....	86	40	110.0	17.2	10.4	1902	South Brewer, Me.....
65	219165	-----	Ga. s.	Helena.....	8	7	26.0	8.8	3.4	1912	Little Suamico, Wis.....
66	227408	-----	Ga. s.	Helena.....	9	6	31.6	9.6	5.3	1928	Tacoma, Wash.....

1 Formerly sp. Admiral Schley.

2 Formerly U. S. hull No. 1719.

Line No.	Service	Crew	Horse-power	Name of owner	Home port	Address of owner
1	Pas.	1	100	Galveston Dry Dock & Construction Co. (Tex.)	Galveston, Tex.	Guaranty Building.
2	Fsh.	1	16	Nels Bredean	Juneau, Alaska	Hoonah, Alaska.
3	Fsh.	5	20	D. Clifford Morris	Philadelphia, Pa.	Beach Haven, N. J.
4	Tow.	3	35	J. E. Foster	Chattanooga, Tenn.	Lenoir City, Tenn.
5	Fsh.	2	20	August Rietzke	New York, N. Y.	1243 River Road, Edgewater, N. J.
6	Pas.	1	20	Willie Beesley	Memphis, Tenn.	Luxora, Ark.
7	Fsh.	3	600	William Henry	Newport, R. I.	115 Wellington Avenue.
8	Fsh.	2	65	Charles Rosemond	New York, N. Y.	48 Sixth Street, New Rochelle, N. Y.
9	Pas.	1	20	A. C. Macey	Jacksonville, Fla.	Arlington, Fla.
10	Fsh.	2	20	Richard Apsch	Ketchikan, Alaska	
11	Frt.	2	30	Archie C. Marshall	Cambridge, Md.	Thomas, Md.
12	Frt.	3	30	Arthur C. Berk	Milwaukee, Wis.	7311 South Sheridan Road, Kenosha, Wis.
13	Fsh.	3	30	Charles Bates	Mobile, Ala.	Bayou la Batre, Ala.
14	Fsh.	2	14	Lawrence Eggert	Sault Ste Marie, Mich.	Fayette, Mich.
15	Fsh.	2	18	Edgar L. Evans	Philadelphia, Pa.	Millville, N. J.
16	Tow.	2	90	W. T. Gray	Pittsburgh, Pa.	Midland, Pa.
17	Frt.	1	15	Harry L. Harvey	Baltimore, Md.	North East, Md.
18	Tow.	2	60	Clewiston Building Material Co. (Fla.)	Miami, Fla.	Box 37, Clewiston, Fla.
19	Fsh.	3	18	Chas. T. Pratt	Seattle, Wash.	Ketchikan, Alaska.
20	Fsh.	1	16	Herman Dobers	do	Anacortes, Wash.
21	Fsh.	4	24	William V. Drzewiecki	Milwaukee, Wis.	Big Suamico, Wis.
22	Msc.	1	16	Donald G. Milnes	Juneau, Alaska	
23	Tow.	2	80	Portsmouth Sand & Gravel Co. (Ohio)	Cincinnati, Ohio	Foot Third Street, Portsmouth, Ohio.
24	Cod.	7	36	Flora Burnett	Boston, Mass.	65 Provost Street, Brookton, Mass.
25	Fsh.	5	20	New England Fish Co. (Me.)	do	44 Boston Fish Pier.
26	Fsh.	1	12	Lucy Howard McCall	Ketchikan, Alaska	Metlakatla, Alaska.
27	Fsh.	2	18	M. Haugen	Seattle, Wash.	Route 1, Stanwood, Wash.
28	Pas.	3	65	Axel Harold Hanson	New York N. Y.	Sheepshead Bay, N. Y.
29	Fsh.	2	35	Charles S. Johnson	Wrangell, Alaska	Shakan, Alaska.
30	Fsh.	1	36	Fred Terwilliger	Ketchikan, Alaska	
31	Pas.	1	100	John Kurtz	St. Louis, Mo.	New Madrid, Mo.
32	Fsh.	1	35	DeWitt N. Lawson	New York, N. Y.	Montauk, N. Y.
33	Fsh.	8	100	Vinka Lisicich	Tacoma, Wash.	2313 North Twenty-eight Street.
34	Frt.	2	12	Captains Ship Chandlery Co. (Md.)	Baltimore, Md.	610 East Pratt Street.
35	Pas.	1	35	Albert L. Hillman	Philadelphia, Pa.	New Gretna, N. J.
36	Cod.	17	120	Sea Coast Fisheries Co. (Me.)	Boston, Mass.	Wiscasset, Me.
37	Fsh.	2	28	Arthur H. Reddersen	Grand Haven, Mich.	St. James, Mich.
38	Fsh.	7	88	Libby, McNeill and Libby (Me.)	Seattle, Wash.	88 Hamlin Street.
39	Fsh.	3	45	Charles E. Ross	Rockland, Me.	Owls Head, Me.
40	Oys.	2	10	Robert D. Morgan	Wilmington, Del.	Milford, Del.
41	Oys.	1	25	Elmer Murdock	New York, N. Y.	Sayville, N. Y.
42	Pas.	1	16	James W. West	Vineyard Haven, Mass	
43	Frt.	2	100	Seacoast Canning Co. (Me.)	Eastport, Me.	Water Street, Lubec, Me.
44	Fsh.	1	20	Columbia River Packers Association (Oreg.)	Wrangell, Alaska	Astoria, Oreg.
45	Oys.	9	36	Christian J. Peterson	Philadelphia, Pa.	301 Broad Street, Bridgeton, N. J.
46	Pas.	1	50	Walter W. Carver	Newark, N. J.	Millburn, N. J.
47	Msc.	1	22	Pennsylvania Dixie Cement Corporation. (Del.)	New York, N. Y.	131 Forty-sixth Street.
48	Fsh.	1	22	Karl Alfred Johnson	Seattle, Wash.	Bellingham, Wash.
49	Fsh.	3	20	Henry J. Steffens	Grand Haven, Mich.	Leland, Mich.
50	Pas.	1	18	James A. O. Tait and Co. (Oreg.)	Portland, Oreg.	366 East Madison Street.
51	Oys.	1	50	Sherman B. Law	New Haven, Conn.	110 Howard Avenue.
52	Fsh.	3	50	Libby, McNeill & Libby (Me.)	Seattle, Wash.	465 California Street.
53	Fsh.	1	16	John W. Tribitt	Wilmington, Del.	Bowers, Del.
54	Frt.	1	14	C. W. Pruitt	Cape Charles, Va.	Tangier, Va.
55	Tow.	3	100	Arundel Corporation (Md.)	Baltimore, Md.	Pier 2, East Pratt Street.
56	Tow.	1	135	Margaret A. Wilder	San Francisco, Calif.	Third and Channel Streets.
57	Frt.	1	18	J. W. Messick	Newport News, Va.	Messick, Va.
58	Msc.	3	50	J. S. Darling & Son	do	Hampton, Va.
59	Fsh.	1	9	Helen Hauserman	Philadelphia, Pa.	14 States Avenue, Atlantic City, N. J.
60	Tow.	1	80	Crowley Launch & Tugboat Co. (Calif.)	San Francisco, Calif.	Mission Street Wharf.
61	Frt.	2	40	Wass and Stinson Canning Co (Me.)	Bar Harbor, Me.	Prospect Harbor, Me.
62	Oys.	6	45	Arthur Windfohr	Philadelphia, Pa.	Port Norris, N. J.
63	Oys.	7	25	David C. Blizzard, jr	do	Do.
64	Cod.	17	100	John J. Matheson	Gloucester, Mass.	282 Washington Street.
65	Fsh.	2	25	George Plucker	Sault Ste. Marie, Mich.	Fayette, Mich.
66	Fsh.	2	20	Ole Rodder	Tacoma, Wash.	3568 East Howe Street.

1 Formerly st. w. Peacanem.

4 Formerly schooner Philip Ford.

Line No.	Official No.	Signal letters	Rig	Name of vessel	Tonnage		Register dimensions			When built	Where built
					Gross	Net	Length	Breadth	Depth		
					Feet						
1	228583		Ga. s.	Helena	10	8	35.4	10.3	3.8	1912	Norfolk, Va.
2	223200		Ga. s.	Helene	15	10	45.2	12.9	3.5	1923	Vermilion, Ohio
3	225939		Ga. s.	Helene	11	7	44.4	11.5	2.6	1926	Mapleton, Ore.
4	219885		Ol. s.	Helene M.	14	11	38.5	12.5	5.8	1920	Friendship, Me.
5	211601		Ol. s.	Helgeland	82	56	76.0	18.2	8.4	1913	Seattle, Wash.
6	210900		Ga. s.	Hellen	8	5	40.6	9.7	3.0	1912	Greenville, Miss.
7	225528		Ga. s.	Hellen C.	21	17	43.2	13.8	5.4	1926	Pensacola, Fla.
8	223876		Ga. s.	Helma (composite)	19	13	58.0	13.0	7.4	1893	Fairlie, Scotland
9	209762		Ol. s.	Helmar	31	11	56.1	15.2	4.3	1912	Pinewood, Fla.
10	222196		Ga. s.	Helmi H.	16	7	39.8	13.2	5.0	1922	Anglesea, N. J.
11	95910		Ga. s.	Helys	6	5	29.7	14.7	3.0	1887	Patchogue, N. Y.
12	96492		Ga. s.	Helys	32	22	60.0	14.7	6.0	1900	Bridgeport, Conn.
13	205222		Ga. s.	Hemmie	15	10	38.6	11.7	4.3	1908	Tacoma, Wash.
14	213996		Ga. s.	Henkessel	9	6	37.1	9.2	4.3	1914	Baltimore, Md.
15	96533		Ga. s.	Henrietta	12	8	35.5	13.5	4.5	1900	Brooklyn, N. Y.
16	208435		Ga. s.	Henrietta	13	8	33.0	11.1	3.6	1911	Seattle, Wash.
17	213148		Ga. s.	Henrietta	99	62	89.0	22.1	10.9	1915	Essex, Mass.
18	218344		Ga. s.	Henrietta	12	10	36.6	13.5	3.0		Unknown
19	226493		Ga. s.	Henrietta	9	6	32.7	10.7	4.1	1927	Beach Haven, N. J.
20	96378		Ga. s.	Henrietta Corbin	10	10	45.0	14.5	3.4	1897	Pocomoke City, Md.
21	223003		Ol. s.	Henrietta Frances	102	69	90.3	22.0	7.9	1923	do
22	210678		Ga. w.	Henry B.	12	10	55.4	10.0	3.0	1912	Rumsey, Ky.
23	218997		Ga. s.	Henry B.	8	7	29.0	9.5	3.9	1918	Green Bay, Wis.
24	227612		Ga. s.	Henry H.	11	7	36.7	12.4	3.0	1914	Berwick, La.
25	95697		Ol. s.	Henry J.	42	26	63.0	18.6	6.2	1882	Norwalk, Conn.
26	213232		Ol. s.	Henry J.	19	7	48.3	12.2	4.3	1915	Astoria, Ore.
27	220112		Ol. s.	Henry J.	23	23	45.5	13*1	6.1	1920	Seattle, Wash.
28	228679		Ol. w.	Henry J.	22	13	58.0	13.0	3.5	1929	Quincy, Ill.
29	200069		Ga. s.	Henry M.	17	9	49.4	17.2	3.6	1903	Biloxi, Miss.
30	227330		Ga. s.	Henry S.	11	5	42.8	12.4	3.6	1927	Kayan, Va.
31	212618		Ga. s.	Henry W.	11	7	42.6	12.0	3.2	1914	New Orleans, La.
32	218517		Ga. s.	Henry Boy	11	8	37.3	11.5	3.4	1919	Tilghman, Md.
33	11449		Ga. s.	Henry Clay	11	7	41.0	13.3	3.0	1867	Port Richmond, N. Y.
34	223980		Ol. s.	HENRY FORD II. (A)	8,877	7,074	597.5	62.2	27.8	1924	Lorain, Ohio
35	207460		Ga. s.	Henry Ludlow	41	36	61.2	16.0	4.6	1910	Babylon, N. Y.
36	80989		Ol. s.	Henry Maurer	80	68	83.5	27.1	5.4	1883	St. Michaels, Md.
37	205207		Ga. s.	Henry Warren	11	10	36.0	13.0	3.4	1908	Touisset, Mass.
38	226928		Ga. s.	Henry C. Steers	11	7	40.0	11.8	4.3	1915	Jersey City, N. J.
39	209682		Ol. s.	Henry P. Williams	74	65	85.9	21.5	10.0	1912	Chelsea, Mass.
40	96387		Ga. s.	Henry S. Robbins	16	11	41.7	16.0	4.4	1897	Greenwich, N. J.
41	205238		Ga. s.	Henry S. Rogers	16	9	35.9	14.4	4.6	1907	Wareham, Mass.
42	226047		Ol. s.	Henry T. Sherman	77	69	86.7	22.3	10.2	1926	Millville, Fla.
43	201880		Ga. s.	Herald	6	6	33.0	11.7	4.6	1905	New Haven, Conn.
44	218538		Ol. s.	Herbert	23	14	50.0	13.8	6.6	1919	Stockton, Calif.
45	206574		Ga. s.	Herbert B.	22	16	48.0	16.3	3.5	1909	Biloxi, Miss.
46	215142		Ga. s.	Herbert B.	16	13	40.8	12.5	5.0	1917	Seattle, Wash.
47	218819		Ol. s.	Herbert Parker	137	93	105.3	25.2	11.4	1919	Essex, Mass.
48	204767		Ga. s.	Herbert A. Greef	7	5	36.6	14.2	3.0	1907	Manteo, N. C.
49	205592		Ga. s.	Hercules	17	15	33.5	12.0	4.0	1906	Camden, N. J.
50	206315		Ol. s.	Hercules	12	9	42.5	11.1	4.4	1909	Marshfield, Ore.
51	213796		Ga. w.	Hercules	11	8	45.2	10.8	2.7	1915	Higginsport, Ohio
52	213953		Ol. s.	Hercules	59	34	79.8	18.6	3.5	1916	Westwego, La.
53	223252		Ga. s.	Hercules	11	8	37.1	11.0	3.9	1923	Klawock, Alaska
54	225099		Ol. s.	Hercules	28	19	64.0	17.3	4.6	1925	Tampa, Fla.
55	228536		Ol. s.	Hercules	62	42	65.3	17.0	8.2	1929	Bellingham, Wash.
56	218802		Ga. w.	Hercules No. 2	22	14	60.4	12.6	2.8	1919	Higginsport, Ohio
57	224640		Ga. w.	Hercules No. 3	14	14	54.5	13.3	2.3	1925	do
58	96013		Ga. s.	Herman L. Rogers	26	25	41.5	17.3	5.0	1889	Stony Brook, N. Y.
59	228173		Ga. s.	Herman M. Krentz	28	12	52.9	15.0	5.5	1928	Kayan, Va.
60	96917		Ga. s.	Hermine Blum	52	38	60.2	23.3	4.7	1887	San Francisco, Calif.
61	96611	KRPV	Ol. s.	Hermosa	328	193	139.0	28.0	11.5	1902	Wilmington, Calif.
62	11988		Ga. s.	Hero	20	17	46.4	16.2	5.0	1868	Key West, Fla.
63	207776		Ga. s.	Hero	13	10	35.4	12.9	3.3	1910	McClellanville, S. C.
64	225064		Ga. s.	Hero	24	18	45.8	13.0	5.1	1925	Hoonah, Alaska
65	229569		Ga. s.	Hero	8	5	35.8	8.8	4.2	1911	Bayonne, N. J.

¹ Formerly U. S. Navy ga. s. motor launch No. 4022.
² Formerly British schooner-yacht Zinita.

³ Formerly ga. s. Bee.
⁴ Formerly ga. s. Relief.

Line No.	Service	Crew	Horse-power	Name of owner	Home port	Address of owner
1	Pas.	1	66	Robert Rice.....	Philadelphia, Pa.....	314 South Eighth Street, Vineland, N. J.
2	Fsh.	2	50	F. G. Shaw.....	Erie, Pa.....	Foot State Street.
3	Pas.	1	20	T. J. Neely.....	Marshfield, Oreg.....	Mapleton, Oreg.
4	Fsh.	3	22	John B. Milliken.....	Newport, R. I.....	Block Island, R. I.
5	Fsh.	12	100	Louis Holm.....	Ketchikan, Alaska.....	
6	Pas.	1	28	John Kahlstrof.....	Baton Rouge, La.....	Greenville, Miss.
7	Fsh.	4	24	F. S. Canty.....	Gulfport, Miss.....	Pascagoula, Miss.
8	Tow.	2	40	Clarence S. Weltman.....	Philadelphia, Pa.....	2341 Buren Avenue, Cam- den, N. J.
9	Tow.	3	120	L. M. Wilson.....	Mobile, Ala.....	First National Bank Build- ing.
10	Fsh.	2	36	Carl Julius Hogan.....	Philadelphia, Pa.....	Wildwood, N. J.
11	Fsh.	1	40	William Halstead.....	Bridgeport, Conn.....	86 Trowel Street.
12	Pas.	3	75	John J. Lynch, jr.....	New York, N. Y.....	4545 Carolin Street, Wood- side, N. Y.
13	Fsh.	7	20	Joe Jones.....	Ketchikan, Alaska.....	Kasaan, Alaska.
14	Msc.	1	25	Peter B. Petersen.....	New York, N. Y.....	6015 Shore Road (B).
15	Pas.	2	21	Frank's Auto Part Co. (Del.).....	do.....	6005 Forty-seventh Avenue, Woodside, N. Y.
16	Fsh.	5	20	William Sheakley.....	Juneau, Alaska.....	Hoonah, Alaska.
17	Fsh.	15	60	Ernest M. Cromwell.....	Boston, Mass.....	14 T Wharf.
18	Frt.	2	6	Savior Victoriano.....	New Orleans, La.....	Paul Pizanie, Westwego, La.
19	Pas.	1	110	Max Schoenberg.....	Philadelphia, Pa.....	Beach Haven, N. J.
20	Oys.	1	24	W. J. Bell.....	Newport News, Va.....	Bacon's Castle, Va.
21	Frt.	9	220	Victor Lynn Transportation Co. (Del.).....	Crisfield, Md.....	Salisbury, Md.
22	Frt.	2	25	Bond Bros. (Ky.).....	Louisville, Ky.....	Birmingham, Ala.
23	Fsh.	3	612	Nelson La Violette.....	Milwaukee, Wis.....	R. R. 2, Pulaski, Wis.
24	Fsh.	1	20	Louisiana Oyster & Fish Co. (La.).....	New Orleans, La.....	Berwick, La.
25	Frt.	7	60	Modern Oyster Co. (N. Y.).....	New York, N. Y.....	Greenport, N. Y.
26	Tow.	1	30	Pacific Bridge Co. (Oreg.).....	Portland, Oreg.....	Foot East Salmon Street.
27	Fsh.	4	50	Henry J. Emard.....	Seattle, Wash.....	Anchorage, Alaska.
28	Tow.	2	75	Quincy Sand Co. (Ill.).....	Chicago, Ill.....	Quincy, Ill.
29	Fsh.	5	14	Amos Ross.....	Gulfport, Miss.....	Biloxi, Miss.
30	Fsh.	3	18	Richard F. Adams.....	Reedville, Va.....	Reno, Va.
31	Fer.	2	40	Guedry Bros.....	New Orleans, La.....	2247 Cambonne Street.
32	Frt.	1	12	Lukens Dredging & Contracting Corpora- tion (Md.).....	Baltimore, Md.....	543 Calvert Building.
33	Oys.	3	24	Lester J. Cowperthwaite.....	Philadelphia, Pa.....	West Creek, N. J.
34	Frt.	35	3,000	Ford Motor Co. (Del.).....	Detroit, Mich.....	Highland Park.
35	Pas.	1	80	Norman H. Smith.....	New York, N. Y.....	Babylon, N. Y.
36	Tow.	2	120	Henry Maurer & Son (N. J.).....	New York, N. Y.....	420 East Twenty-third Street.
37	Fsh.	2	15	Schroeder Basse Oyster Co. (Mass.).....	New Bedford, Mass.....	Onset, Mass.
38	Msc.	2	65	Henry Steers (N. Y.).....	New York, N. Y.....	17 Battery Place.
39	Fsh.	9	70	Warren Fish Co. (Fla.).....	Pensacola, Fla.....	Baylen Street Wharf.
40	Oys.	4	20	John D. Melvin.....	Philadelphia, Pa.....	Dorchester, N. J.
41	Fsh.	2	60	John G. Pebler.....	do.....	524 North Rhode Island Ave- nue, Atlantic City, N. J.
42	Frt.	10	70	St. Andrews Bay Foundry & Machine Co. (Del.).....	Pensacola, Fla.....	Millville, Fla.
43	Oys.	1	10	Edward M. Sears.....	New Haven, Conn.....	19 Perkins Street.
44	Tow.	1	100	Henry J. Thiemann.....	San Francisco, Calif.....	Third and Channel Streets.
45	Fsh.	5	20	H. L. Lantron.....	Galveston, Tex.....	Palacios, Tex.
46	Fsh.	1	12	Herbert J. Burton.....	Ketchikan, Alaska.....	
47	Cod.	10	200	Jose P. Mesquita.....	Gloucester, Mass.....	125 Prospect Street.
48	Frt.	1	25	Norfolk Shipbuilding & Dry Dock Corpora- tion (Va.).....	Norfolk, Va.....	Foot Claiborne Avenue.
49	Tow.	1	16	Fred Johnson.....	Perth Amboy, N. J.....	Ocean Grove, N. J.
50	Tow.	1	50	W. T. Culver Co. (Del.).....	Marshfield, Oreg.....	North Bend, Oreg.
51	Tow.	1	17	William Raike.....	Louisville, Ky.....	Vanceburg, Ky.
52	Frt.	9	75	El Rito Transportation Co. (La.).....	New Orleans, La.....	Bienville Wharf.
53	Fsh.	4	20	John Nickerson.....	Ketchikan, Alaska.....	Bayview, Alaska.
54	Tow.	2	75	Brandenton Dredging Co. (Fla.).....	Tampa, Fla.....	Brandenton, Fla.
55	Fsh.	8	100	Nick Petrinovich.....	Seattle, Wash.....	419 West Holly Street, Bell- ingham, Wash.
56	Tow.	1	25	Ray Brookbank.....	Cincinnati, Ohio.....	Higginsport, Ohio.
57	Tow.	2	25	Alex Lewis.....	Louisville, Ky.....	Catlettsburg, Ky.
58	Frt.	1	16	Benjamin J. Waterworth.....	New Bedford, Mass.....	121 Shawmut Avenue.
59	Fsh.	4	36	Grover C. Lewis.....	Reedville, Va.....	
60	Frt.	2	35	Denis O'Donoghue.....	San Francisco, Calif.....	1727 Lake Street.
61	Fsh.	14	6520	William J. Maggio.....	Los Angeles, Calif.....	740 Leland Street, San Pedro, Calif.
62	Fsh.	4	50	Hibbs Fish Co. (Fla.).....	Tampa, Fla.....	St. Petersburg, Fla.
63	Frt.	2	16	F. Gregorie & Son.....	Charleston, S. C.....	Mount Pleasant, S. C.
64	Fsh.	2	30	Alaska Pacific Salmon Corporation (Del.).....	Ketchikan, Alaska.....	
65	Fsh.	1	45	John J. Ivory.....	Vineyard Haven, Mass.....	Oak Bluffs, Mass.

* Formerly of s. Watson Tompkins.

Line No.	Official No.	Signal letters	Rig	Name of vessel	Tonnage		Register dimensions			When built	Where built
					Gross	Net	Length	Breadth	Depth		
							Feet	Feet	Feet		
1	200539		Ga. s.	Heron.....	39	36	58.0	19.0	4.3	1903	Marco, Fla.....
2	211018		Ga. s.	Heron.....	30	18	53.0	15.6	6.6	1913	Oakland, Calif.....
3	223381		Ga. s.	Heron.....	8	5	32.7	12.4	3.5		Unknown.....
4	226584		Ol. s.	Heron.....	17	12	40.3	12.4	5.9	1927	do.....
5	226292		Ol. s.	Herrmann.....	38	31	49.2	15.2	5.6	1926	Marinette, Wis.....
6	224900		Ga. s.	Hertha.....	19	15	43.1	11.7	5.2	1925	Seattle, Wash.....
7	215699	LJCQ	Ol. s.	Hesperus.....	135	92	106.3	25.5	11.8	1917	Essex, Mass.....
8	214750	LQRT	Ga. s.	Heston.....	346	227	111.0	26.6	16.8	1917	Portland, Oreg.....
9	215956		Ga. s.	Hettle B.....	10	8	39.8	10.2	4.1	1918	Norfolk, Va.....
10	221256		Ga. s.	Hettle E.....	19	14	63.0	15.0	3.2	1921	Collington, N. C.....
11	200728		Ga. s.	Hiawatha.....	13	12	50.0	12.4	3.4	1904	Southampton, N. Y.....
12	206866		Ga. s.	Hiawatha.....	13	11	36.4	13.0	5.0	1909	Warren, R. I.....
13	219629		Ga. s.	Hiawatha.....	8	6	34.1	8.7	4.5	1920	Seattle, Wash.....
14	225306		Ol. s.	Hiawatha.....	38	30	63.7	22.6	4.8	1926	Arlington, Fla.....
15	220067		Ga. s.	Hicks.....	9	7	33.6	9.2	4.2	1920	Seattle, Wash.....
16	220921		Ga. s.	Hi Oili.....	14	12	34.9	11.2	4.5	1914	Ballard, Wash.....
17	219333		Ga. s.	High Bluff.....	16	11	42.7	15.6	3.4	1919	Apalachicola, Fla.....
18	224178		Ga. s.	High Island.....	10	7	34.2	10.0	3.8	1924	St. James, Mich.....
19	96670		Ga. s.	Highland Belle.....	14	10	39.3	13.1	6.6	1903	Bremen, Me.....
20	96653		Ga. s.	Highland Light.....	14	12	48.0	14.5	3.5	1902	Greenport, N. Y.....
21	227303		Ga. s.	Hike.....	8	5	34.3	9.5	4.7	1928	Bellingham, Wash.....
22	95871		Ga. s.	Hilda.....	9	9	37.1	13.8	3.9	1885	Clear Creek, Tex.....
23	96509		Ga. s.	Hilda.....	8	6	30.0	14.3	3.4	1900	Scranton, Miss.....
24	201259		Ga. s.	Hilda.....	5	5	35.3	11.9	2.8	1904	Crisfield, Md.....
25	215147		Ga. s.	Hilda.....	12	10	34.7	9.5	3.9	1917	Ketchikan, Alaska.....
26	215524		Ga. s.	Hilda.....	12	8	48.0	12.0	3.2	1908	Houma, La.....
27	216583		Ga. s.	Hilda.....	10	7	36.5	10.0	3.8	1918	Craig, Alaska.....
28	210991		Ga. s.	Hilda.....	11	9	36.0	10.7	3.4	1918	Cape Edwards, Alaska.....
29	221399		Ga. s.	Hilda.....	15	6	46.8	13.0	3.5	1917	Palmer, Va.....
30	224117		Ga. s.	Hilda B.....	7	5	32.1	10.0	2.6	1924	Houma, La.....
31	96532		Ga. s.	Hilda B.....	14	9	43.5	14.4	3.0	1900	Biloxi, Miss.....
32	214611		Ga. s.	Hilda & Anna.....	9	7	34.2	12.0	4.3	1916	Block Island, R. I.....
33	96342		Ga. s.	Hilda Emma.....	14	13	37.2	13.5	6.7	1896	Friendship, Me.....
34	228191	MHDK	Ol. s.	Hilda Marie.....	78	36	104.3	14.9	8.6	1917	Charleston, S. C.....
35	207313		Ga. s.	Hildur Mabel.....	19	14	52.0	16.5	5.0	1910	Greenwich, N. J.....
36	229289		Ol. s.	Hillsboro.....	32	22	50.1	18.8	5.6	1929	Port Orange, Fla.....
37	206794		Ga. s.	Hilma A.....	8	7	27.2	8.5	3.0	1906	West De Pere, Wis.....
38	203648		Ga. s.	Hilray.....	6	5	38.6	10.8	2.9	1906	Deepcreek, Va.....
39	204322		Ga. s.	Hiloma.....	15	8	46.9	12.0	4.0	1907	Seattle, Wash.....
40	222195		Ga. w.	Hilwasee.....	38	38	58.9	12.5	2.7	1918	Chattanooga, Tenn.....
41	226050		Ol. s.	Hiway.....	147	135	100.3	36.0	4.5	1927	Siddell, La.....
42	223684		Ga. s.	Hiyu.....	93	78	61.4	28.0	9.0	1924	Houghton, Wash.....
43	206234		Ga. s.	Hobcaw.....	13	8	48.5	11.0	3.8	1910	Georgetown, S. C.....
44	201900		Ga. s.	Hobo.....	24	10	57.5	10.0	5.6	1905	Bayonne, N. J.....
45	202945		Ga. s.	Hobo.....	10	7	38.5	11.9	5.0	1906	Lubec, Me.....
46	205742		Ga. s.	Hobo.....	10	8	31.4	9.7	2.3	1908	Somers Point, N. J.....
47	217592		Ga. s.	Hobo.....	14	8	48.9	12.4	4.0	1919	St. Andrews, Fla.....
48	213864		Ga. w.	Hobo Bill.....	7	7	43.2	10.0	2.0	1916	Paducah, Ky.....
49	96451		Ga. s.	Hobson.....	9	8	43.1	14.2	2.8	1899	Bon Secour, Ala.....
50	96541		Ga. s.	Hobson.....	9	9	29.3	12.3	5.8	1901	Bremen, Me.....
51	216951		Ga. s.	Hobuck.....	9	6	33.0	9.8	4.1	1918	Neah Bay, Wash.....
52	96195		Ga. s.	Hodson and Hodson.....	10	9	52.3	14.2	3.2	1892	Monie, Md.....
53	217782		Ga. s.	Holland.....	14	10	56.0	10.9	3.9	1919	Stockton, Calif.....
54	222310		Ga. w.	Holland.....	26	26	60.4	15.6	3.3	1922	Clarrington, Ohio.....
55	202154		Ga. s.	Hollis.....	10	7	47.7	9.4	3.3	1905	Millbridge, Me.....
56	202637		Ga. s.	Holly.....	23	12	45.5	15.4	4.5	1905	Atlantic City, N. J.....
57	228655		Ol. s.	Hollywood.....	34	26	49.6	15.2	6.8	1929	Tacoma, Wash.....
58	228057	MHCK	Ol. s.	HOLY CROSS.....	229	106	114.7	23.0	11.4	1928	Bath, Me.....
59	208638		Ga. s.	Home.....	14	9	40.2	10.2	5.0	1911	Seattle, Wash.....
60	209880		Ga. s.	Home.....	15	13	38.0	12.5	4.9	1912	Cheboygan, Mich.....
61	216673		Ga. s.	Home.....	11	7	31.0	11.2	4.9	1918	Tacoma, Wash.....
62	225963		Ga. s.	Home Run.....	14	9	35.2	12.1	4.4	1926	Ketchikan, Alaska.....
63	214283		Ga. s.	Home 2.....	27	9	56.0	14.5	6.0	1916	Blind Slough, Oreg.....
64	214758		Ga. s.	Home T.....	36	24	52.7	15.3	6.8	1917	Gig Harbor, Wash.....
65	223461		Ga. w.	Home T.....	23	14	64.2	14.0	2.2	1923	Clarrington, Ohio.....

¹ Formerly ga. s. Angel.

² Formerly U. S. Navy ol. s. S. C. No. 111.

Line No.	Service	Crew	Horse-power	Name of owner	Home port	Address of owner
1	Fsh.	3	45	Thompson Fish Co. (Fla.)	Key West, Fla.	Foot Margaret Street.
2	Fsh.	1	110	Alaska Packers Association (Calif.)	San Francisco, Calif.	111 California Street.
3	Pas.	1	32	John Weiss	New York, N. Y.	338 East One hundred and fifty-first Street.
4	Fsh.	5	40	Louis Henningsen	Astoria, Oreg.	1677 Harrison Avenue.
5	Fsh.	4	575	Clemens A. Herrmann	Milwaukee, Wis.	405 Madison Street.
6	Fsh.	7	20	Alaska Consolidated Canneries (Del.)	Ketchikan, Alaska	
7	Cod.	25	100	Robertson Giffin	Gloucester, Mass.	25 Shaw Road, Swampscott, Mass.
8	Frt.	10	200	John E. Heaton	Los Angeles, Calif.	1821 East Second Street, Long Beach, Calif.
9	Frt.	1	25	A. Bloodgood	Norfolk, Va.	Foot Main Street.
10	Pas.	2	35	M. M. Meckens	Elizabeth City, N. C.	Kitty Hawk, N. C.
11	Fsh.	2	30	George Elways	New York, N. Y.	Sheepshead Bay, N. Y.
12	Oys.	2	45	Waterman E. Field, jr	Providence, R. I.	Longmeadow, in the town of Warwick, R. I.
13	Fsh.	2	15	S. B. Carr	Seattle, Wash.	R. F. D. 8, Box 184.
14	Frt.	3	60	C. J. Masters	Jacksonville, Fla.	Elkton, Fla.
15	Fsh.	1	16	S. F. Christy	Seattle, Wash.	1200 Westlake Avenue N.
16	Fsh.	4	16	Bernt Haram	Ketchikan, Alaska	Sitka, Alaska.
17	Frt.	2	24	West Florida Lumber Co. (Fla.)	Apalachicola, Fla.	De Funiak Springs, Fla.
18	Frt.	1	32	Everett Cole	Grand Haven, Mich.	St. James, Mich.
19	Msc.	2	16	Graydon L. Abbott	Providence, R. I.	57 Alger Street.
20	Oys.	3	25	D. Atwood Co. (Mass.)	Boston, Mass.	246 Northern Avenue.
21	Fsh.	2	40	Erie K. Johnson	Ketchikan, Alaska	
22	Fsh.	3	35	Duncan Ruthven	Galveston, Tex.	Palacios, Tex.
23	Frt.	2	12	Mrs. Fantie Kennedy	Gulfport, Miss.	Biloxi, Miss.
24	Oys.	2	6	Jess H. Davis	Cape Charles, Va.	Oyster, Va.
25	Fsh.	1	16	Hans A. Hansen	Ketchikan, Alaska	Box 252.
26	Fsh.	3	40	Robt. J. Younger	New Orleans, La.	Houma, La.
27	Fsh.	2	10	Hetta Packing Co. (T. A.)	Ketchikan, Alaska	
28	Fsh.	1	28	Deep Sea Salmon Co. (Wash.)	Juneau, Alaska	Sitka, Alaska.
29	Fsh.	2	16	O. W. Payne	Reedville, Va.	White Stone, Va.
30	Fsh.	2	16	Jos. E. Boudreaux	New Orleans, La.	Houma, La.
31	Fsh.	3	7	Edward Hanson	Gulfport, Miss.	Pass Christian, Miss.
32	Fsh.	3	21	Harry M. Allen	Newport, R. I.	Block Island, R. I.
33	Frt.	2	30	E. Jameson & Sons	Portsmouth, N. H.	Jameson's Wharf.
34	Fsh.	10	120	Edward O. Brex	Philadelphia, Pa.	Cape May, N. J.
35	Fsh.	9	60	Charles Colberg	do	140 East Montgomery Avenue, Wildwood, N. J.
36	Fsh.	2	60	James Green	St. Augustine, Fla.	Port Orange, Fla.
37	Fsh.	2	8	Edwin Jensen	Milwaukee, Wis.	Oconto, Wis.
38	Fsh.	2	20	B. C. Smith	Reedville, Va.	Sunny Bank, Va.
39	Tow.	3	55	Gilkey Bros. Towing Co. (Wash.)	Seattle, Wash.	Anacortes, Wash.
40	Tow.	8	50	Whiting Turner Construction Co. (Md.)	Chattanooga, Tenn.	Loudon, Tenn.
41	Fer.	4	120	Hursey Transportation Co. (La.)	New Orleans, La.	Siddell, La.
42	Pas.	2	110	Kitsap County Transportation Co. (Wash.)	Seattle, Wash.	Grand Trunk Dock.
43	Pas.	1	40	Ada Jayroe Bourne	Georgetown, S. C.	
44	Pas.	2	35	Walter S. Rohn	Boston, Mass.	Needham, Mass.
45	Fsh.	1	70	Maurice S. Thurston	Bar Harbor, Me.	Bernard, Me.
46	Fsh.	1	12	William Doughty	Philadelphia, Pa.	Somers Point, N. J.
47	Fsh.	3	30	J. J. Trousdale	Tampa, Fla.	The Jungle Prado, St. Petersburg, Fla.
48	Pas.	1	20	William M. Hale	St. Louis, Mo.	Shawneetown, Ill.
49	Oys.	2	16	Fred Sprinkle	Mobile, Ala.	Dauphin Island, Ala.
50	Cod.	2	16	Joseph S. Elliot	Portland, Me.	Freeport, Me.
51	Fsh.	1	16	George Smith	Port Angeles, Wash.	Noah Bay, Wash.
52	Fsh.	1	10	R. P. Mountjoy	Newport News, Va.	Rescue, Va.
53	Pas.	1	60	William Colberg	San Francisco, Calif.	37 East Weber Street, Stockton, Calif.
54	Tow.	1	60	Ohio River Sand & Gravel Co. (W. Va.)	Pittsburgh, Pa.	Juliana Street, Parkersburg, W. Va.
55	Frt.	2	13	Ernest Beal	Jonesport, Me.	Millbridge, Me.
56	Fsh.	1	60	Oscar A. Elmquist	Philadelphia, Pa.	Wildwood, N. J.
57	Fsh.	8	55	Rudolf Franulovich	Seattle, Wash.	1307 Sixth Street, Anacortes, Wash.
58	Cod.	19	400	Trawler Holy Cross (Mass.)	Boston, Mass.	21 Fish Pier.
59	Fsh.	1	20	Walter Blindsell	Juneau, Alaska	Douglas, Alaska.
60	Fsh.	2	25	Ross J. Bell	Grand Haven, Mich.	223 South Huron Street, Cheboygan, Mich.
61	Fsh.	3	22	C. T. Aus	Tacoma, Wash.	3826 McKinley Avenue.
62	Fsh.	1	16	Edgar L. McCloskey	Ketchikan, Alaska	Box 323.
63	Fsh.	6	40	John Ross, jr	Tacoma, Wash.	Gig Harbor, Wash.
64	Fsh.	8	40	Anton Naterlin	Seattle, Wash.	4734 Forty-first Avenue SW.
65	Pas.	3	25	William Payton	Cincinnati, Ohio	New Matamoras, Ohio.

* Formerly ga. w. Gravel Bay.

Line No.	Official No.	Signal letters	Rig	Name of vessel	Tonnage		Register dimensions			When built	Where built
					Gross	Net	Length	Breadth	Depth		
							Feet	Feet	Feet		
1	225030		Ol. s.	Homestead	13	9	37.5	13.3	4.0	1925	West Palm Beach, Fla.
2	215155		Ol. s.	Honey Boy	9	6	30.7	8.9	4.6	1917	Tacoma, Wash.
3	204553		Ga. s.	Hooker	14	12	37.3	14.0	5.0	1907	Osterville, Mass.
4	217713		Ol. s.	Hoonah	57	36	65.8	16.0	7.2	1919	Bellingham, Wash.
5	214661		Ga. s.	Hooper	11	9	41.0	11.8	2.8	1916	Stumpy Point, N. C.
6	223828		Ol. s.	Hoop-La	80	48	104.4	15.0	8.1	1917	Greenport, N. Y.
7	220458		Ga. s.	Hoosier State	31	21	60.0	17.0	6.5	1920	Menominee, Mich.
8	228331		Ol. s.	Hoover	40	27	56.8	16.0	7.5	1929	Seattle, Wash.
9	96675		Ga. s.	Hope	14	9	35.6	12.4	4.0	1903	Ballard, Wash.
10	211386		Ga. s.	Hope	8	6	35.8	11.3	4.7	1913	Noank, Conn.
11	212950		Ga. s.	Hope	15	9	49.3	11.2	3.1	1915	Marshfield, Ore.
12	214150		Ga. s.	Hope	19	15	43.8	11.1	5.4	1916	Port Madison, Wash.
13	218338		Ga. s.	Hope	8	7	32.2	9.7	4.5	1919	Poulsbo, Wash.
14	224143		Ga. s.	Hope	17	12	37.0	13.8	3.4	1906	Weeks, La.
15	224856		Ol. s.	Hope	29	14	57.1	15.3	6.3	1925	East Boothbay, Me.
16	225185		Ga. s.	Hope	12	9	41.1	9.3	2.5	1925	Prosper, Ore.
17	225730		Ga. s.	Hope	17	14	52.9	14.6	2.4	1905	Allemanda, La.
18	229659		Ga. s.	Hope	37	25	52.8	16.4	6.4	1930	Parker, Fla.
19	95875		Ol. s.	Hope Leslie	48	19	71.9	16.5	8.6	1886	Bath, Me.
20	216087		Ga. s.	Hopkins	33	20	57.3	15.8	4.7	1918	Portsmouth, Va.
21	229330		Ga. s.	Hop Toad	8	5	30.4	12.0	2.4		Unknown.
22	218752		Ga. s.	Hoquarton	10	7	37.1	9.8	3.6	1919	Tillamook, Ore.
23	96404		Ol. s.	Hoquiam	35	23	65.5	15.0	5.2	1898	Hoquiam, Wash.
24	200664		Ol. s.	Horace	17	7	49.2	11.4	5.0	1904	Apalachicola, Fla.
25	96310		Ga. s.	Horatio	8	7	25.5	12.1	3.1	1895	Cape May, N. J.
26	226027		Ol. s.	Horizon	69	36	69.0	19.1	8.5	1926	Los Angeles, Calif.
27	227047		Ol. s.	Hornell	180	123	86.7	28.1	11.0	1927	Newburgh, N. Y.
28	201751		Ga. s.	Hornet	11	7	53.0	12.0	4.5	1905	Portland, Ore.
29	210564		Ga. s.	Hornet	7	6	38.4	9.7	3.9	1912	Georgetown, S. C.
30	212398		Ga. s.	Hornet	12	10	33.4	13.2	4.2	1914	Brooklyn, N. Y.
31	220691		Ol. s.	Hornet	31	21	55.4	16.0	6.1	1920	Seattle, Wash.
32	219164		Ga. s.	Hortense U	8	8	28.0	9.2	3.4	1917	Green Bay, Wis.
33	213059		Ga. s.	Hotspur	19	15	42.3	12.6	5.4	1915	Seattle, Wash.
34	219374		Ga. s.	Houma Bottling Works	10	9	35.2	10.8	2.4	1916	Houma, La.
35	212677		Ga. s.	Houston Pilot No. 1	21	8	43.6	14.1	3.9	1914	Cedar Bayou, Tex.
36	224118	MFPW	Ol. s.	Houston Pilot No. 2	110	26	104.2	15.0	8.0	1918	Mobile, Ala.
37	226912		Ol. s.	Houtex	92	55	104.0	15.0	3.8	1918	do.
38	96400		Ga. s.	Howard	13	11	43.8	14.2	3.5	1898	Portsmouth, Va.
39	229462		Ga. s.	Howard B.	16	11	40.6	11.9	4.7	1930	Scow Bay, Alaska
40	205317		Ga. s.	Howard D.	11	8	56.0	11.8	3.0	1908	Everett, Wash.
41	221579		Ol. s.	Howard L.	13	11	33.0	10.0	4.5	1920	Naubinway, Mich.
42	209917		Ga. s.	Howard James	13	8	47.0	12.0	3.9	1912	Amburg, Va.
43	229165		Ga. s.	Howard E. Harris	37	32	52.3	16.1	5.1	1929	Brookhaven, N. Y.
44	208201		Ga. s.	Howard W. Sockwell	34	12	60.0	20.0	6.0	1910	Leesburg, N. J.
45	228382		Ol. s.	Howkun	94	64	77.4	19.2	9.4	1929	Tacoma, Wash.
46	217548		Ga. s.	Hrvatska	31	21	54.9	14.3	6.3	1919	Los Angeles, Calif.
47	212056		Ga. s.	Hudson	30	21	45.2	13.3	6.2	1914	Poulsbo, Wash.
48	217374		Ga. s.	Hudson	8	6	37.0	8.8	3.5	1913	Baltimore, Md.
49	220124		Ga. s.	Hudson	11	9	36.5	14.0	3.6	1897	Camden, N. J.
50	220833		Ga. s.	Hudson	18	14	40.0	13.3	4.6	1920	Sitka, Alaska
51	223118		Ga. s.	Hudson	27	19	54.0	14.5	7.2	1923	Marquette, Wis.
52	221726		Ol. s.	HUDSON-ATHENS	550	534	102.0	33.0	11.3	1921	Washburn, Wis.
53	1853		Ol. s.	Hugh	24	16	53.0	13.0	4.9	1868	Philadelphia, Pa.
54	220595		Ga. s.	Hugh	7	6	36.1	9.8	2.6	1920	Stacy, N. C.
55	220568		Ga. s.	Hugh B.	12	11	38.8	10.1	4.2	1920	Kenosha, Wis.
56	209046	LCDH	Ga. s.	Hugh McCloskey	91	61	71.2	18.5	8.4	1911	Camden, N. J.
57	219652		Ol. s.	Hugh O'Donnell	72	48	70.0	20.0	8.5	1920	Milford, Del.
58	202946		Ga. s.	Hughes Bros	12	8	42.2	11.6	4.3	1906	Urbana, Va.
59	204904		Ga. s.	Hukihuki	14	9	35.7	11.2	5.6	1906	Honolulu, Hawaii
60	206356		Ga. s.	Hulda	9	6	31.5	9.8	4.4	1909	Tacoma, Wash.
61	208861		Ol. s.	Hulda	44	26	70.0	19.2	6.0	1911	Prosper, Ore.
62	204608		Ga. s.	Hulda I.	14	9	50.0	13.3	3.2	1907	Astoria, Ore.
63	225920		Ga. w.	Hulet	37	14	58.7	13.2	2.0	1926	Beardstown, Ill.
64	217878		Ol. s.	Humanity	45	31	58.5	15.8	7.3	1919	Oig Harbor, Wash.
65	224574		Ga. s.	Humderkin	9	6	36.8	10.3	3.5	1925	Bellingham, Wash.
66	223800		Ga. s.	Humdinger	7	5	35.8	10.6	3.4	1924	Eastport, Md.
67	222613		Ga. s.	Hundred	13	10	32.6	13.0	4.0	1922	Handsboro, Miss.

¹ Formerly U. S. N. S. C. 244.² Formerly ga. s. Ellen T.³ Formerly U. S. Eng. ga. s. Hopkins.⁴ Formerly st. s. Loretto.⁵ Formerly ga. s. Zora.⁶ Formerly ga. s. Alfred H.⁷ Formerly U. S. Navy subchaser 334.

Line No.	Service	Crew	Horse-power	Name of owner	Home port	Address of owner
1	Tow.	3	45	Thomas L. Holland Co. (Fla.)	Miami, Fla.	172 Northeast Second Street.
2	Fsh.	2	15	A. P. Frisby	Ketchikan, Alaska	Craig, Alaska.
3	Fsh.	1	20	Joseph C. Crosby	New Bedford, Mass.	Osterville, Mass.
4	Fsh.	5	180	Hoonah Packing Co. (Wash.)	Seattle, Wash.	Foot Harris Street South Bellingham, Wash.
5	Fsh.	3	20	J. J. Bennett	Fernandina, Fla.	General delivery.
6	Fsh.	12	100	Joseph Cottone	Boston, Mass.	271 North Street.
7	Tow.	3	100	Great Lakes Dredge & Dock Co. (N. J.)	Chicago, Ill.	104 South Michigan Avenue.
8	Fsh.	6	75	N. O. Ulvang	Seattle, Wash.	7311 Dibble Avenue NW.
9	Msc.	1	12	R. Jacobsen	do.	Winslow, Wash.
10	Fsh.	3	24	Reuben G. Burdick	Newport, R. I.	Narragansett Pier.
11	Pas.	1	30	Walter A. Russell	Marshfield, Ore.	General delivery.
12	Fsh.	4	20	Libby, McNeill & Libby (Me.)	Seattle, Wash.	88 Hamlin Street.
13	Fsh.	1	12	Andrew O. Peterson	Astoria, Ore.	Care of A. Anderson Fish Co.
14	Tow.	1	28	Justice Hanson	New Orleans, La.	Berwick, La.
15	Cod.	5	45	John R. Hillier	Vineyard Haven, Mass.	Nantucket, Mass.
16	Pas.	1	25	Alton Clausen	Marshfield, Ore.	Coquille, Ore.
17	Fsh.	2	20	Stonewall Bachus	New Orleans, La.	Empire, La.
18	Fsh.	16	70	Henry Raffield	Pensacola, Fla.	Panama City, Fla.
19	Cod.	12	60	Paul Scola	Gloucester, Mass.	6 Fort Square.
20	Tow.	2	100	Frank R. Jones	Wilmington, Del.	1209 King Street.
21	Pas.	1	12	Edward A. Watts, jr.	New York, N. Y.	Inwood, N. Y.
22	Msc.	1	20	F. E. Dodge	Portland, Ore.	Tillamook, Ore.
23	Tow.	4	175	Schafer Bros. Logging Co. (Wash.)	Seattle, Wash.	Aberdeen, Wash.
24	Tow.	3	100	Orleans Dredging Co. (La.)	New Orleans, La.	Canal Bank Building.
25	Oys.	2	10	Howard N. Smith	Philadelphia, Pa.	Cape May, N. J.
26	Fsh.	6	b 120	Sam Cvitanovich	Los Angeles, Calif.	640 Fifteenth Street, San Pedro, Calif.
27	Frt.	7	200	Erle Land & Improvement Co. (N. J.)	New York, N. Y.	50 Church Street.
28	Fsh.	1	22	Alaska-Portland Packers Association (Oreg.)	Juneau, Alaska	Portland, Oreg.
29	Tow.	2	20	B. W. Jayroe & Co. (S. C.)	Georgetown, S. C.	
30	Frt.	2	20	George H. Parrott	New York, N. Y.	10 Henry Street, Newburgh, N. Y.
31	Tow.	4	100	Washington Tug & Barge Co. (Wash.)	Seattle, Wash.	Colman Dock.
32	Fsh.	3	15	Frank Schults	Milwaukee, Wis.	Green Bay, Wis.
33	Fsh.	5	20	San Juan Fishing & Packing Co. (Wash.)	Seward, Alaska	Foot Stacey Street, Seattle, Wash.
34	Frt.	2	12	John A. Porche	New Orleans, La.	Houma, La.
35	Pas.	1	45	Charles O'Brien	Houston, Tex.	4819 Sherman Street.
36	Plt.	6	150	Joseph Welkerth	do.	2540 Prospect Street.
37	Frt.	6	150	Tropical Trading & Transport Co. (Tex.)	Houston, Tex.	100 Marine Bank Building.
38	Frt.	2	24	G. A. Tillage	Newport News, Va.	Gloucester Point, Va.
39	Fsh.	2	27	Ole Benjamin	Petersburg, Alaska	Scow Bay, Alaska.
40	Fsh.	3	40	Henry J. Emard	Seward, Alaska	Anchorage, Alaska.
41	Fsh.	4	24	Roland H. Johnson	Milwaukee, Wis.	Ellison Bay, Wis.
42	Frt.	2	20	Irvington Packing Co. (Va.)	Reedville, Va.	Irvington, Va.
43	Pas.	1	60	Howard E. Harris	New York, N. Y.	Bay Shore, N. Y.
44	Oys.	9	50	Herbert R. Sockwell	Philadelphia, Pa.	Port Norris, N. J.
45	Fsh.	5	200	Booth Fisheries Co. (Del.)	Seattle, Wash.	Pier 11-B, foot Wall Street.
46	Fsh.	5	b 50	Van Camp Sea Food Co. (Calif.)	Los Angeles, Calif.	Fish Harbor, East San Pedro, Calif.
47	Fsh.	2	27	Baranof Packing Co. (Wash.)	Ketchikan, Alaska	
48	Pas.	1	32	Emma P. Hartman	Baltimore, Md.	1627 Aliceanna Street.
49	Fsh.	2	12	Rufus C. Haley	Philadelphia, Pa.	Millville, N. J.
50	Fsh.	3	20	William Benson	Juneau, Alaska	Yakutat, Alaska.
51	Tow.	2	100	Great Lakes Dredge & Dock Co. (N. J.)	New York, N. Y.	17 Battery Place.
52	Fer.	6	220	Hudson & Athens Ferry Co. (N. Y.)	Albany, N. Y.	Hudson, N. Y.
53	Tow.	1	60	Blake G. Purdy	Boston, Mass.	545 Hanover Street.
54	Frt.	2	16	Chas. Tolson	Beaufort, N. C.	Morehead City, N. C.
55	Fsh.	3	b 20	August Koes	Milwaukee, Wis.	1064 First Avenue.
56	Msc.	4	360	Board of Commissioners of the Port of New Orleans (La.)	New Orleans, La.	New Court Building.
57	Tow.	6	240	Louis O'Donnell	New York, N. Y.	44 Whitehall Street.
58	Msc.	1	15	J. D. Mister	Cape Charles, Va.	Wachapreague, Va.
59	Frt.	2	50	Young Bros. (Hawaii)	Honolulu, Hawaii	Pier 12, Nuuanu Street.
60	Fsh.	3	16	Michael Hanson	Petersburg, Alaska	
61	Tow.	3	180	John E. Haggblom	Portland, Oreg.	391 Ninth Street, Astoria, Oreg.
62	Tow.	1	45	Creech Bros. Contracting Co. (Wash.)	Seattle, Wash.	Aberdeen, Wash.
63	Tow.	2	b 45	George Hulett	Peoria, Ill.	Beardstown, Ill.
64	Fsh.	6	b 110	Justo Pesutich	Los Angeles, Calif.	340 Sixteenth Street, San Pedro, Calif.
65	Tow.	2	50	E. K. Wood Lumber Co. (Calif.)	Seattle, Wash.	Bellingham, Wash.
66	Msc.	1	18	Frederick A. Matzen	Annapolis, Md.	Eastport, Md.
67	Frt.	2	12	A. R. Martinolich	Gulfport, Miss.	Handsboro, Miss.

^a Formerly U. S. Navy S. C. No. 333.
^b Nicaraguan ga. s. Deering.
^c Formerly schooner George Y. Schoch.
^d Formerly ga. s. A. F. Kapella.

^a Lodona
^b Miss Gray Seas
^c Buddy
^d Formerly ga. s. James M. Brooks.

Line No.	Official No.	Signal letters	Rtg	Name of vessel	Tonnage		Register dimensions			When built	Where built
					Gross	Net	Length	Breadth	Depth		
1	226146		Ol. s.	Hunter No. 4	17	11	42.9	11.9	5.7	1926	Tacoma, Wash.
2	227255		Ol. s.	Huntington Sanford	40	22	60.0	16.9	8.3	1928	Damariscotta, Me.
3	224567		Ol. s.	Huntress	78	39	104.4	14.5	8.5	1917	Mare Island, Calif.
4	211189		Ga. s.	Huron	9	6	31.9	11.2	4.6	1913	Newark, N. J.
5	218186		Ga. s.	Hurricane	8	7	34.4	10.1	4.5	1905	Camden, N. J.
6	211732		Ga. s.	Husky	9	6	34.1	10.1	5.4	1913	Los Angeles, Calif.
7	218032		Ga. s.	Husky	28	19	40.0	12.8	8.2	1919	Anacortes, Wash.
8	218662		Ga. s.	Husky	11	9	30.7	9.9	3.6	1919	Aberdeen, Wash.
9	224589		Ol. s.	Husky	24	21	48.5	13.0	4.9	1915	Brooklyn, N. Y.
10	227537		Ol. s.	Husky L.	13	9	36.8	10.8	5.2	1928	Seattle, Wash.
11	96214		Ga. s.	Hustler	8	7	31.0	12.3	3.3	1893	Patchogue, N. Y.
12	96570		Ol. s.	Hustler	16	11	56.0	13.0	4.4	1901	Scranton, Miss.
13	206958		Ol. s.	Hustler	14	9	45.8	12.6	4.2	1909	South Bend, Wash.
14	207678		Ga. s.	HUSTLER	9	8	39.5	10.0	3.6	1910	Grafton, Ill.
15	211376		Ga. s.	Hustler	9	6	32.2	12.6	3.3	1913	Miami, Fla.
16	216414		Ga. s.	Hustler	9	6	37.9	12.2	3.7	1916	Oxford, Md.
17	218385		Ga. s.	HUATLER	8	5	31.7	8.4	3.9	1910	Buffalo, N. Y.
18	222082		Ga. s.	Hustler	8	6	44.4	9.2	3.5	1922	Cambridge, Md.
19	223117		Ol. s.	HUSTLER	93	63	78.6	20.1	7.0	1923	Philadelphia, Pa.
20	227767		Ol. s.	Hustler	39	16	61.9	14.6	7.1	1928	Norfolk, Va.
21	228081		Ol. s.	Hustler	46	31	70.6	17.4	7.8	1928	Rockport, Mass.
22	212440		Ga. s.	Hyack	14	9	47.0	12.3	4.0	1914	San Diego, Calif.
23	213124		Ga. s.	Hyada	8	5	29.3	9.6	4.0	1915	Tacoma, Wash.
24	203968		Ol. s.	Hyak	28	23	55.8	13.1	4.1	1907	Astoria, Oreg.
25	208833		Ol. s.	Hyak	17	11	42.9	11.2	5.2	1912	Seattle, Wash.
26	208360		Ga. s.	Hydah	31	21	57.6	16.9	6.7	1911	Dockton, Wash.
27	208655		Ga. s.	Hydra	26	18	47.7	13.3	5.2	1912	Seattle, Wash.
28	227218		Ol. s.	Hyperien	15	10	37.1	11.2	6.0	1928	Tacoma, Wash.
29	221513		Ol. w.	I. C.	23	15	61.5	12.0	2.2	1921	Cincinnati, Ohio.
30	218251		Ol. w.	I. H. C.	26	11	47.2	12.8	2.3	1909	Lockport, La.
31	221276		Ol. s.	I. L. I. 101 (steel)	1,040	797	242.6	36.1	12.9	1921	Duluth, Minn.
32	221286		Ol. s.	I. L. I. 102 (steel)	1,040	797	242.6	36.1	12.9	1921	do.
33	221344		Ol. s.	I. L. I. 103 (steel)	1,040	797	242.6	36.1	12.9	1921	do.
34	221434		Ol. s.	I. L. I. 104 (steel)	1,040	797	242.6	36.1	12.9	1921	do.
35	221467		Ol. s.	I. L. I. 105 (steel)	1,040	797	242.6	36.1	12.9	1921	do.
36	226613		Ga. s.	I. & L. T.	9	6	34.0	8.7	4.7	1927	Seattle, Wash.
37	100633		Ga. s.	I. Wonder	16	10	65.0	10.2	4.0	1897	Alexandria Bay, N. Y.
38	220029		Ga. s.	I. X. L.	9	7	34.2	10.3	4.2	1920	Richardson, Wash.
39	226190		Ga. s.	I. B. Rowe	10	7	34.0	9.8	1.9	1926	Livermore, Ky.
40	100748		Ga. s.	I. H. Tawes	34	33	72.0	21.0	6.4	1901	Oriole, Md.
41	213406		Ga. s.	Ibsen	20	16	42.0	12.8	5.7	1915	Seattle, Wash.
42	228924		Ga. w.	Icel	29	29	64.0	15.4	3.5	1929	Bagnell, Mo.
43	226465		Ol. s.	Iceland	44	34	58.9	15.8	7.2	1927	Dockton, Wash.
44	218357		Ga. s.	Ictar II.	11	9	36.0	9.0	4.0	1919	Wrangell, Alaska
45	225553		Ga. s.	Icy Point	25	21	46.5	13.7	5.7	1926	Seattle, Wash.
46	100290		Ga. s.	Ida	8	7	43.2	12.0	3.1	1881	Rock Hall, Md.
47	100789		Ga. s.	Ida	9	7	39.2	11.6	4.5	1903	Erie, Pa.
48	203956		Ga. s.	Ida	12	11	30.8	10.8	3.3	1907	Manitowoc, Wis.
49	204448		Ga. s.	Ida	8	5	32.6	9.3	3.5	1907	Ludington, Mich.
50	213335		Ga. s.	Ida	7	5	32.5	8.7	4.0	1915	Cheboygan, Mich.
51	213360		Ga. s.	Ida	13	11	32.4	10.7	4.6	1915	Seattle, Wash.
52	215392		Ga. s.	Ida	8	7	31.1	11.6	3.6	1911	New York, N. Y.
53	219340		Ga. s.	Ida	7	6	39.3	10.1	2.6	1904	Cut Off, La.
54	221087		Ga. s.	Ida	9	7	38.2	11.1	3.8	1913	Sea Isle City, N. J.
55	222004		Ga. s.	Ida II.	14	9	47.0	13.8	5.4	1922	Astoria, N. Y.
56	227119		Ol. w.	Ida B.	44	44	64.0	15.0	4.0	1927	Paducah, Ky.
57	200807		Ga. s.	Ida C.	11	7	31.0	12.2	5.7	1904	Orland, Me.
58	229226		Ol. s.	Ida D.	9	5	36.9	11.4	2.7	1929	Chauvin, La.
59	223370		Ga. w.	Ida J.	20	8	50.0	11.9	3.0	1923	Madison, Ind.
60	229694		Ga. s.	Ida J.	10	8	35.2	11.1	3.9	1930	Bowers, Del.
61	210859		Ga. s.	Ida K.	18	12	39.4	12.9	5.4	1912	Seattle, Wash.
62	226669		Ol. s.	Ida K.	10	7	35.8	10.6	4.7	1927	Sea Isle City, N. J.
63	227746		Ga. s.	Ida M.	11	9	34.0	11.2	4.6	1928	Forked River, N. J.
64	224008		Ga. s.	Ida Q.	19	13	37.9	14.0	7.6	1924	New Orleans, La.
65	218214		Ga. s.	Ida S.	9	7	34.7	11.4	3.5	1904	Green Bank, N. J.
66	213243		Ga. s.	Ida T.	9	9	29.2	9.3	3.8	1915	Peshtigo, Wis.
67	100675		Ga. s.	Ida V.	18	11	44.2	14.2	3.0	1899	Swan Quarter, N. C.
68	228720		Ga. s.	Ida V.	11	11	37.0	8.6	2.4	1924	Paducah, Ky.
69	100706		Ga. s.	Ida Del.	10	10	38.0	14.8	3.3	1900	Old River, Tex.

1 Formerly U. S. N. S. C. 284.

2 Formerly ga. s. (a) Clara Lee. (b) Juaja Lots.

Line No.	Service	Crew	Horse-power	Name of owner	Home port	Address of owner
1	Pas.	2	50	James Hunter.....	Tacoma, Wash.....	Neah Bay, Wash.
2	Fsh.	6	45	Oscar Johnson.....	Rockland, Me.....	43 Broadway, Rockport, Me.
3	Fsh.	2	b 150	Halfhill Packing Corporation (Calif.).....	Los Angeles, Calif.....	Channel No. 3, Long Beach, Calif.
4	Tnk.	1	40	Standard Oil Company of New York (N. Y.).....	New York, N. Y.....	26 Broadway.
5	Misc.	4	10	Frank R. Sickelsteel.....	Miami, Fla.....	City Yacht Docks.
6	Pas.	1	30	City of Los Angeles (Calif.).....	Los Angeles, Calif.....	City Hall.
7	Fsh.	1	40	William M. Fraser.....	Ketchikan, Alaska.....	Lake Bay, Alaska.
8	Fsh.	1	18	Earl S. Soule.....	Juneau, Alaska.....	Long Beach, Wash.
9	Fsh.	1	12	A. D. Brown.....	Seattle, Wash.....	65 Marion Street.
10	Fsh.	3	30	Paul Lee.....	Ketchikan, Alaska.....	2815 West Fifty-seventh Street, Seattle, Wash.
11	Fsh.	2	8	Charles M. Dominy.....	New York, N. Y.....	East Hampton, N. Y.
12	Tow.	2	100	Horton & Horton (Tex.).....	Houston, Tex.....	3201 McKinney Avenue.
13	Tow.	1	60	R. J. Ultican Tugboat Co. (Wash.).....	Seattle, Wash.....	400 South F Street.
14	Pas.	1	30	Greenville Bridge & Ferry Co. (Del.).....	Memphis, Tenn.....	Greenville, Miss.
15	Tow.	1	45	Miami Towing & Lighterage Corporation (Fla.).....	Miami, Fla.....	704 N. W. North River Drive.
16	Frt.	1	16	Marine Service Corporation (Md.).....	Baltimore, Md.....	906 South Broadway.
17	Frt.	1	18	Lake Shipbuilding Co. (N. Y.).....	Buffalo, N. Y.....	Foot Michigan Avenue.
18	Frt.	2	12	R. T. Valliant.....	Cambridge, Md.....	Oxford, Md.
19	Tow.	4	300	Oil Transfer Corporation (Del.).....	New York, N. Y.....	17 Battery Place.
20	Tow.	1	200	William H. Dickens.....	Norfolk, Va.....	1441 East Ninety-first Street (B).
21	Fsh.	6	110	Arthur A. Rowland.....	Bridgeport, Conn.....	421 Seaview Avenue.
22	Pas.	1	25	Star and Crescent Boat Co. (Calif.).....	San Diego, Calif.....	Foot Broadway.
23	Fsh.	2	15	Elnar Sagen.....	Tacoma, Wash.....	3209 East F Street.
24	Fsh.	5	45	Alaska Pacific Salmon Corporation (Del.).....	Ketchikan, Alaska.....	Anacortes, Wash.
25	Tow.	2	75	Gilkey Bros. Towing Co. (Wash.).....	Seattle, Wash.....	South Bellingham, Wash.
26	Fsh.	5	65	Pacific American Fisheries (Me.).....	do.....	Pier 11B, foot Wall Street.
27	Fsh.	2	35	Booth Fisheries Co. (Del.).....	do.....	Box 607.
28	Fsh.	2	30	Oscar Oberg.....	Juneau, Alaska.....	923 Dixie Terminal Building.
29	Tow.	1	20	Island Creek Coal Co. (Me.).....	Cincinnati, Ohio.....	Raceland, La.
30	Tow.	2	12	A. M. Brock.....	New Orleans, La.....	42 Broadway.
31	Frt.	12	b 900	Erle & St. Lawrence Corporation (Del.).....	New York, N. Y.....	Do.
32	Frt.	12	b 280	do.....	do.....	Do.
33	Frt.	12	b 280	do.....	do.....	Do.
34	Frt.	12	b 280	do.....	do.....	Do.
35	Frt.	11	b 280	do.....	do.....	Do.
36	Fsh.	1	20	Vernon Abrahamson.....	Seattle, Wash.....	4619 Thirteenth Avenue SW.
37	Pas.	3	35	Ralph L. Reid.....	Cape Vincent, N. Y.....	Alexandria Bay, N. Y.
38	Fsh.	3	14	Louis J. Gjosund.....	Seattle, Wash.....	2836 West Sixty-eighth Street.
39	Pas.	1	20	I. B. Rowe.....	Louisville, Ky.....	Livermore, Ky.
40	Frt.	2	50	John L. Hammer.....	Crisfield, Md.....	Princess Anne, Md.
41	Fsh.	5	27	Egil L. Peterson.....	Seattle, Wash.....	7351 Twenty-fourth Avenue NW.
42	Pas.	1	27	R. P. Howser.....	St. Louis, Mo.....	Bagnell, Mo.
43	Fsh.	8	75	Paul Martinis.....	Seattle, Wash.....	727 Thirty-third Street, Everett, Wash.
44	Fsh.	2	18	Knut W. Christian.....	Wrangell, Alaska.....	Havre de Grace, Md.
45	Fsh.	6	70	Alaska Pacific Salmon Corporation (Del.).....	Ketchikan, Alaska.....	129 East Third Street.
46	Frt.	2	8	Gus Sinclair.....	Baltimore, Md.....	Marquette, Mich.
47	Fsh.	4	20	Charles Hurbig.....	Erie, Pa.....	Ludington, Mich.
48	Fsh.	2	b 14	Ingoman Sommer.....	Sault Ste. Marie, Mich.....	Oheoygan, Mich.
49	Fsh.	2	18	Emil Bishop.....	Grand Haven, Mich.....	Dexter Horton Building.
50	Fsh.	1	16	Ross J. Bell.....	Port Huron, Mich.....	173 Crystal Street (B).
51	Fsh.	4	12	Diamond Fish Co. (Wash.).....	Seattle, Wash.....	Cut Off, La.
52	Fsh.	1	16	Louis Robesch.....	New York, N. Y.....	Ocean City, N. J.
53	Oys.	2	16	Adams Cheraml.....	New Orleans, La.....	Long Island City, N. Y.
54	Fsh.	6	24	Christopher Montagna.....	Philadelphia, Pa.....	903 Sharp Building.
55	Pas.	1	54	Max Pollak.....	New York, N. Y.....	Bucksport, Me.
56	Tow.	2	100	Union Bridge & Construction Co. (Mo.).....	Kansas City, Mo.....	Chauvin, La.
57	Frt.	2	5	George F. Brewster.....	Bangor, Me.....	2418 Sherman Drive, Indianapolis, Ind.
58	Fsh.	1	20	Mack Domangue.....	New Orleans, La.....	Bowers, Del.
59	Tow.	4	20	Charles E. Glass.....	Evansville, Ind.....	88 Hamlin Street.
60	Fsh.	1	20	Howard W. Johnson.....	Wilmington, Del.....	Ocean City, N. J.
61	Fsh.	7	30	Libby, McNeill & Libby (Me.).....	Seattle, Wash.....	Forked River, N. J.
62	Fsh.	1	40	Atlantic Fisheries (N. J.).....	Philadelphia, Pa.....	2028 Avenue G.
63	Pas.	1	40	Charles Meeson.....	do.....	5601 Atlantic Avenue, Ventnor City, N. J.
64	Fsh.	3	20	Angelo Caravagell.....	Galveston, Tex.....	Big Swamico, Wis.
65	Tow.	1	50	Hill Dredging Co. (N. J.).....	Philadelphia, Pa.....	Swan Quarter, N. C.
66	Fsh.	3	15	Charles M. Tuttle.....	Milwaukee, Wis.....	913 South Third Street.
67	Tow.	1	18	E. A. Gibbs.....	Washington, N. C.....	Anahuac, Tex.
68	Pas.	3	21	Mrs. Emma Igert.....	Paducah, Ky.....	
69	Frt.	1	14	George Baxter.....	Galveston, Tex.....	

¹ Formerly U. S. Navy ga. s. 2201.

² Formerly ga. s. Anna Porter.

Line No.	Official No.	Signal letters	Rig	Name of vessel	Tonnage		Register dimensions			When built	Where built
					Gross	Net	Length	Breadth	Depth		
1	100693		Ol. s.	Ida May H.	16	9	46.4	16.1	3.4	1899	Biloxi, Miss.
2	100389		Ga. s.	Ida and Lula	10	9	48.0	12.5	3.1	1885	Somerset County, Md.
3	204021		Ga. s.	Ida and Frances	11	7	34.8	11.5	5.8	1907	Frienshdip, Me.
4	226528		Ol. s.	Ida Mae	26	17	51.2	14.5	5.1	1927	Houghton, Wash.
5	100121		Ga. s.	Ida May	10	7	37.2	14.1	3.3	1874	Northport, N. Y.
6	100705		Ga. s.	Ida May	5	5	23.3	11.3	3.6	1900	Osterville, Mass.
7	205606		Ga. s.	Ida May	62	42	73.0	18.0	6.9	1908	Tacoma, Wash.
8	1218576		Ga. s.	Ida May	10	7	27.8	10.6	3.6	1919	Jacksonville, Fla.
9	225147		Ol. s.	Ida May	16	11	45.0	15.5	4.3	1925	Oyster Bay, N. Y.
10	227809		Ga. s.	Ida-May	7	5	30.5	9.1	4.2	1928	Poulsbo, Wash.
11	218274		Ga. s.	Idaho	8	6	30.8	9.3	4.0	1919	Bremerton, Wash.
12	222077		Ga. s.	Idaho (composite)	12	8	58.1	12.3	4.5	1922	Lewiston, Idaho
13	222208		Ga. s.	Idalia	9	8	31.0	12.0	4.1	1899	Kingston, Mass.
14	224584		Ga. w.	Idamae	54	30	75.0	16.2	2.9	1925	Point Pleasant, W. Va.
15	209299		Ga. s.	Idamae	14	11	50.4	14.0	3.0	1911	Cove, Tex.
16	100649		Ga. s.	Ideal	11	7	36.7	12.1	3.7	1898	Bridgeport, Conn.
17	207480		Ol. s.	Ideal	38	30	54.4	17.4	5.4	1910	Patchogue, N. Y.
18	226158		Ga. s.	Ideal	12	7	34.3	11.0	3.0	1922	Morgan City, La.
19	135225		Ga. s.	Idella	33	16	54.5	19.3	5.5	1876	Mauricetown, N. J.
20	100664		Ga. s.	Idle Eagle	7	6	36.3	12.7	3.4	1898	Double Bayou, Tex.
21	100276		Ga. s.	Idle Hour	15	11	55.0	8.8	6.5	1881	Bristol, R. I.
22	204683		Ga. s.	Idle Hour	9	9	32.0	13.7	3.7	1903	New York, N. Y.
23	205681		Ga. s.	Idler	11	9	38.0	10.8	3.8	1908	Patchogue, N. Y.
24	210521		Ga. s.	Idler	7	6	30.1	7.7	3.6	1912	Alton, Ill.
25	223028		Ga. w.	Idlewild	37	28	48.0	15.7	2.8	1922	Pocahontas, Ark.
26	222772		Ga. s.	Idlewild II	11	5	36.6	13.0	4.7	1923	Thomaston, Me.
27	211471		Ga. s.	Idylease	10	7	41.8	11.0	3.6	1913	Grand Chenier, La.
28	214999		Ga. s.	Igloo	17	14	43.6	12.1	4.5	1917	Bellingham, Wash.
29	224467		Ga. s.	Igo	7	6	46.3	9.2	3.1	1925	Crisfield, Md.
30	214084		Ga. s.	Ikaros II	32	21	52.6	14.4	6.5	1916	Gig Harbor, Wash.
31	227702		Ga. s.	Iki	10	5	38.0	10.6	4.3	1915	Los Angeles, Calif.
32	227196		Ol. s.	Ilene	49	33	59.0	15.0	7.6	1928	Seattle, Wash.
33	224215		Ga. s.	Illamna	14	12	36.9	10.2	3.8	1924	Illamna, Alaska
34	218535		Ga. s.	Illahee	12	9	32.1	10.9	4.6	1919	Hoquiam, Wash.
35	222255		Ga. s.	Illini	9	6	35.0	8.5	3.5	1908	Oshkosh, Wis.
36	200851		Ga. s.	Illinois	14	11	47.0	12.0	4.2	1904	Manitowoc, Wis.
37	206148		Ga. s.	Illinois	25	17	46.4	12.3	3.3	1908	Palatka, Fla.
38	206698		Ga. s.	Illinois	43	33	63.1	13.2	6.7	1909	Oshkosh, Wis.
39	206115		Ga. s.	Illinois	12	12	34.0	11.0	4.6	1910	Manitowoc, Wis.
40	213295		Ga. s.	Illinois	28	19	47.6	13.4	6.2	1915	Tacoma, Wash.
41	224079		Ga. s.	Illinois	8	6	32.2	10.5	2.6	1923	Chauvin, La.
42	227585		Ga. s.	Illinois	9	6	33.0	9.8	4.6	1928	Tacoma, Wash.
43	207825		Ga. s.	Illinois Central	12	8	35.0	10.8	4.3	1910	Chicago, Ill.
44	224568		Ga. p.	Illmo	33	28	60.5	17.8	2.8	1924	Warsaw, Ill.
45	221625		Ga. s.	Iollo	8	8	35.6	9.6	3.6	1908	Norwalk, Conn.
46	206677		Ga. s.	Imarta	8	6	34.4	10.2	3.9	1909	Juneau, Alaska
47	217101		Ga. s.	Immigrant	25	17	60.5	13.3	6.5	1918	Battery Park, Va.
48	200516		Ga. s.	Imogene	59	47	56.2	17.2	4.2	1903	Mount Pleasant, S. C.
49	200873		Ol. s.	Imp.	8	5	36.1	9.1	4.0	1903	Richardson, Wash.
50	208499		Ga. s.	Imp.	14	11	37.8	11.0	4.6	1911	Terminal Island, Calif.
51	220282		Ga. s.	Imp.	7	5	31.5	9.2	6.7	1920	Bay Center, Wash.
52	219210		Ga. s.	Impatience	14	11	41.0	13.7	3.4		Unknown
53	209853		Ol. s.	Imperator	148	79	106.0	25.0	11.8	1912	Essex, Mass.
54	206922		Ga. s.	Imperial	22	15	47.0	12.8	4.8	1909	Utsalady, Wash.
55	209660		Ga. s.	Imperial	18	12	42.5	13.1	4.8	1912	Tacoma, Wash.
56	212356		Ga. s.	Imperial	22	15	45.0	15.0	4.9	1914	Los Angeles, Calif.
57	223649		Ol. s.	Imperial	30	24	62.6	13.6	3.3	1924	Prosper, Oreg.
58	226658		Ga. s.	Imperial	7	6	31.9	9.0	3.5	1919	Hoonah, Alaska
59	228432		Ga. s.	Imperial	8	5	33.9	10.0	3.6	1929	Naguabo Playa, P. R.
60	229206		Ga. s.	Imperial	16	10	41.2	13.0	3.4	1928	Houma, La.
61	225984		Ga. s.	Improver	9	7	31.3	9.6	3.8	1926	Ilydaburg, Alaska
62	226946		Ga. s.	Ina	7	6	32.6	9.6	2.9	1918	Elizabeth City, N. C.
63	223592		Ga. s.	Ina J.	13	9	36.9	11.0	5.1	1924	Tacoma, Wash.
64	222743		Ga. s.	Ina May	9	7	39.2	11.0	2.5	1923	Atlantic, N. C.
65	225453		Ol. s.	Inca	47	16	72.2	17.3	8.1	1926	Damariscotta, Me.
66	227779		Ol. s.	INCOR	221	115	114.2	26.3	6.8	1928	Charleston, W. Va.
67	100766		Ga. s.	Independence	13	9	38.7	13.1	3.8	1902	Willapa, Wash.
68	215135		Ol. s.	Independence	12	8	50.0	11.5	3.7	1917	Astoria, Oreg.
69	215285		Ga. s.	Independence	34	28	52.3	15.3	6.7	1917	Gig Harbor, Wash.
70	207426		Ga. s.	Independence No. 2	15	10	54.0	13.2	3.0	1910	Astoria, Oreg.
71	100634		Ga. s.	Independent	11	10	36.4	14.0	5.6	1897	South Portland, Me.

1 Formerly ga. s. Little Brothers

2 Formerly ga. s. Edna M. Lore.

Line No.	Service	Crew	Horse-power	Name of owner	Home port	Address of owner
1	Oys.	2	30	C. Monteforti.....	New Orleans, La.	6036 Louisville Street.
2	Frt.	2	16	George L. Smith & Bro.....	Reedville, Va.	Sharpe, Va.
3	Cod.	2	10	Alfred L. Hutchings.....	Rockland, Me.	Matinicus, Me.
4	Fsh.	3	60	Farwest Fisheries (Wash.).....	Seattle, Wash.	Pioneer Building.
5	Frt.	2	20	E. W. Tallmadge.....	Bridgeport, Conn.	Norwalk, Conn.
6	Fsh.	1	10	Annibal J. Martin.....	Vineyard Haven, Mass.	Nantucket, Mass.
7	Fsh.	11	75	Klevenhusen Packing Co. (Oreg.).....	Astoria, Oreg.	Altoona, Wash.
8	Msc.	2	20	E. R. Benedict.....	Jacksonville, Fla.	East Palatka, Fla.
9	Fsh.	2	25	Ida May Flower.....	New York, N. Y.	Oyster Bay, N. Y.
10	Fsh.	1	14	H. E. Nichols.....	Seattle, Wash.	Aberdeen, Wash.
11	Fsh.	1	14	Victor Anderson.....	do.	Bremerton, Wash.
12	Frt.	1	230	Snake River Transportation Co.....	Great Falls, Mont.	Lewiston, Idaho.
13	Pas.	1	18	Charles Arata.....	Philadelphia, Pa.	Margate City, N. J.
14	Tow.	1	50	William Reynolds.....	Pittsburgh, Pa.	Point Pleasant, W. Va.
15	Pas.	1	24	W. J. Stines.....	Galveston, Tex.	Anahuac, Tex.
16	Frt.	2	25	John C. F. Shepard.....	Providence, R. I.	205 Thomas Street, Bristol, R. I.
17	Tow.	2	100	George W. Wilson.....	New York, N. Y.	21 Irving Center, Rockville Center, N. Y.
18	Fsh.	2	14	John Thomas.....	New Orleans, La.	Berwick, La.
19	Oys.	6	50	Smith Hand.....	Philadelphia, Pa.	Leesburg, N. J.
20	Frt.	1	25	Fred Standley.....	Galveston, Tex.	Double Bayou, Tex.
21	Pas.	3	25	John C. Jordan.....	Boston, Mass.	Charlestown, Mass.
22	Pas.	1	23	C. W. Smith.....	New York, N. Y.	Corona, N. Y.
23	Pas.	2	35	James Carroll.....	do.	1368 Bushwick Avenue (B).
24	Pas.	1	24	Joseph L. Becker.....	St. Louis, Mo.	4520 Claxton Avenue.
25	Frt.	1	25	R. E. Sallee.....	Memphis, Tenn.	Pocahontas, Ark.
26	Cod.	3	24	Nicholas E. Norton.....	Vineyard Haven, Mass.	Nantucket, Mass.
27	Fsh.	1	18	John R. Steed.....	Lake Charles, La.	607 Iris Street.
28	Fsh.	3	35	B. E. Lee.....	Seattle, Wash.	4463 Twenty-sixth Avenue W.
29	Msc.	2	13	George W. Todd.....	Crisfield, Md.	1 Standard Avenue.
30	Fsh.	8	40	Farwest Fisheries (Wash.).....	Seattle, Wash.	Pioneer Building.
31	Fsh.	2	35	A. G. Gant.....	Los Angeles, Calif.	Wilmington, Calif.
32	Fsh.	9	90	M. Madsen.....	Ketchikan, Alaska	4218 Eighth Avenue, North East, Seattle, Wash.
33	Fsh.	2	16	H. Foss.....	Seward, Alaska	Iliamna, Alaska.
34	Fsh.	1	16	Linwood Sproul.....	Seattle, Wash.	Hoquiam, Wash.
35	Frt.	2	30	Edwin J. Newman.....	Duluth, Minn.	Ashland, Wis.
36	Frt.	1	34	Frank F. G. Reckendorf.....	Chicago, Ill.	1640 Belmont Avenue.
37	Msc.	2	20	F. E. Bassett.....	Jacksonville, Fla.	Eustis, Fla.
38	Msc.	3	120	City of Chicago (Ill.).....	Chicago, Ill.	City Hall.
39	Fsh.	4	30	Alex Konkel, sr.....	Milwaukee, Wis.	707 Grove Street.
40	Fsh.	8	35	Fidalgo Island Packing Co. (Me.).....	Seattle, Wash.	Central Building.
41	Fsh.	2	18	Edgar Boudwin.....	New Orleans, La.	Chauvin, La.
42	Fsh.	2	18	C. A. Love.....	Tacoma, Wash.	1316 Market Street.
43	Msc.	1	25	Great Lakes Dredge & Dock Co. (N. J.).....	Chicago, Ill.	104 South Michigan Avenue.
44	Fer.	2	40	Tri-State Transportation Co. (Ill.).....	do.	Warsaw, Ill.
45	Pas.	1	18	Charles O. White.....	St. Louis, Mo.	1548 Pierce Building.
46	Fsh.	1	16	Hans Olsen.....	Ketchikan, Alaska	
47	Pas.	1	105	Mrs. Sallie T. Dean.....	Norfolk, Va.	Ballentine Place.
48	Pas.	6	48	William Keyerling.....	Beaufort, S. C.	Bay Street.
49	Fsh.	1	25	Carlisle Packing Co. (Wash.).....	Seattle, Wash.	Bellingham, Wash.
50	Pas.	2	30	San Pedro Transportation Co. (Calif.).....	Los Angeles, Calif.	East San Pedro, Calif.
51	Fsh.	1	20	Harry Shipman.....	Seattle, Wash.	Tokeland, Wash.
52	Pas.	2	25	Wm. C. Bergmann.....	Annapolis, Md.	623 G Street NW., Washington, D. C.
53	Cod.	23	100	Gorton-Pew Vessels Co. (Mass.).....	Gloucester, Mass.	Rowe Square.
54	Fsh.	1	40	A. F. Novatney.....	Juneau, Alaska	Yakutat, Alaska.
55	Fsh.	1	30	Alaska-Pacific Salmon Corporation (Del.).....	Ketchikan, Alaska	
56	Pas.	1	100	San Pedro Transportation Co. (Calif.).....	Los Angeles, Calif.	San Pedro, Calif.
57	Pas.	1	55	Chester L. Lewis.....	Portland, Oreg.	1012 Gladstone Avenue.
58	Fsh.	1	6	Jimmie Hanson.....	Juneau, Alaska.	
59	Pas.	3	100	Ramon Mendez.....	San Juan, P. R.	Playa de Naguabo, P. R.
60	Fsh.	2	24	Matthew Barbier.....	New Orleans, La.	Empire, La.
61	Fsh.	2	12	Sam Yeltatzie.....	Ketchikan, Alaska	Hydaburg, Alaska.
62	Frt.	1	24	Vance Midgett.....	Manteo, N. C.	Mashoes, N. C.
63	Fsh.	3	20	J. B. Jackson.....	Juneau, Alaska.	Box 762.
64	Frt.	1	18	Willis Sea Food Co. (N. C.).....	Beaufort, N. C.	Moore and Cedar Streets.
65	Cod.	15	60	Leon Murray.....	Gloucester, Mass.	6 Wells Street.
66	Tow.	1	720	Lone Star Cement Co. (Del.).....	New Orleans, La.	Hibernia Bank Building.
67	Tow.	1	40	Healy-Tibbitts Construction Co. (Calif.).....	San Francisco, Calif.	64 Pine Street.
68	Tow.	1	60	A. J. Kelly.....	Astoria, Oreg.	Garibaldi, Oreg.
69	Frt.	7	50	Peter Xitoo.....	Tacoma, Wash.	Bellingham, Wash.
70	Fsh.	2	50	Union Fishermen's Cooperative Packing Co. (Oreg.).....	Astoria, Oreg.	324 Taylor Street.
71	Frt.	2	31	Hinkley Steven & Co.....	Jonesport, Me.	

1 Formerly Japanese Ga. s. Iki.

Line No.	Official No.	Signal letters	Rig	Name of vessel	Tonnage		Register dimensions			When built	Where built
					Gross	Net	Length	Breadth	Depth		
							Feet	Feet	Feet		
1	127542		Ga. s.	Independent	18	17	54.0	11.2	5.0	1901	Alexandria Bay, N. Y.
2	212206		Ga. s.	Independent	10	7	45.8	8.8	3.3	1912	St. Andrews, Fla.
3	222165		Ga. s.	Independent	13	8	63.8	21.8	3.5	1922	St. Helens, Ore.
4	227080		Ga. s.	Independent	7	6	29.0	9.1	3.1	1927	Pensaukee, Wis.
5	100697		Ga. s.	Index	18	12	53.0	16.7	3.6	1900	Smyrna, N. O.
6	201230		Ga. s.	Indian Girl	17	11	47.2	17.5	3.9	1904	Biloxi, Miss.
7	212136		Ga. w.	Indian No. 2	48	30	66.3	13.1	2.6	1914	Sistersville, W. Va.
8	214942		Ga. s.	Indiana	31	24	51.8	14.7	6.3	1917	Tacoma, Wash.
9	217477		Ga. s.	Indiana	21	14	55.6	13.3	5.2	1918	Terminal, Calif.
10	222701		Ga. s.	Inertia	7	7	33.3	7.6	3.1	1922	Oakville, Iowa.
11	100478		Ga. s.	Inez	25	13	62.4	17.0	5.0	1890	Madison, Md.
12	100737		Ga. s.	Inez	16	13	40.7	11.0	3.9	1901	Fall River, Mass.
13	205829		Ga. s.	Inez	6	6	24.8	11.7	4.0	1908	Chatham, Mass.
14	207796		Ga. s.	Inez	10	5	39.6	8.9	3.0	1909	Oriole, Md.
15	100560		Ga. s.	Infanta	20	11	58.0	16.4	4.0	1893	Madison, Md.
16	211305		Ga. s.	Inga	27	19	48.0	14.0	5.2	1913	Seattle, Wash.
17	226515		Ga. s.	Inga N.	12	8	33.0	10.7	3.6	1927	St. James, Mich.
18	218992		Ga. s.	Inger	9	7	32.4	9.8	4.6	1919	Seattle, Wash.
19	201353	KTJH	Ol. s.	Ingomar	143	85	104.8	25.7	11.4	1904	Essex, Mass.
20	222471		Ga. s.	Inklin	14	9	53.6	13.6	2.0	1922	Juneau, Alaska.
21	228187		Ga. s.	In-N-Out	7	7	24.2	10.0	2.7	1929	Alexandria Bay, N. Y.
22	206917		Ga. s.	INQUIRER	18	18	89.0	17.8	4.3	1908	Owensboro, Ky.
23	210459		Ga. s.	Inspector	18	15	39.1	12.5	4.9	1912	Camden, N. J.
24	214814		Ol. s.	Interlaken	16	11	47.0	11.6	5.7	1917	Seattle, Wash.
25	200806		Ga. s.	International	13	7	41.8	13.9	5.2	1904	Eastport, Me.
26	225311		Ga. s.	International	25	17	51.0	15.9	4.7	1926	Manchester, Mass.
27	227179		Ga. s.	International	56	38	73.0	17.2	2.8	1927	Waterton Lake, Mont.
28	226067		Ga. s.	Intrepid	16	14	42.0	13.4	5.0	1926	New London, Conn.
29	200466		Ga. s.	Intrepide	19	11	57.0	17.4	3.5	1903	Biloxi, Miss.
30	213760		Ga. s.	Intruder	10	9	31.0	9.4	4.0	1915	Ludington, Mich.
31	228950		Ol. s.	Invader	196	110	109.3	25.8	10.0	1929	San Diego, Calif.
32	215270		Ga. s.	Inventer	37	28	56.0	14.5	6.7	1917	Tacoma, Wash.
33	214469		Ga. s.	Inverness	47	31	60.7	14.2	9.0	1916	Winslow, Wash.
34	221346		Ga. s.	Invincible	15	11	45.2	11.9	4.6	1921	Big Pine, Fla.
35	224240		Ga. s.	Invincible	16	8	46.9	14.0	2.9	1924	Houma, La.
36	228711		Ol. s.	Invincible	56	38	63.2	16.8	8.1	1929	Gig Harbor, Wash.
37	205606		Ga. s.	Iola	8	7	32.8	10.0	4.0	1904	Providence, R. I.
38	216637		Ga. s.	Iola	8	6	34.0	9.1	4.3	1915	Seattle, Wash.
39	220592		Ga. w.	Iola	22	14	59.7	12.0	1.8	1920	Long Bottom, Ohio.
40	225661		Ol. s.	Iola M.	20	11	52.0	14.0	5.3	1926	San Diego, Calif.
41	212832		Ga. s.	Iona	13	9	39.6	10.3	3.5	1914	Douglas, Alaska.
42	213318		Ga. s.	Iona	20	17	60.8	13.6	4.0	1915	Erie, Pa.
43	220546		Ga. s.	Iona	10	7	36.8	10.0	3.9	1920	Newark, N. J.
44	225065		Ga. s.	Iona P.	14	10	44.8	12.6	3.1	1925	Houma, La.
45	206942		Ga. s.	Iona Estelle	12	11	31.2	9.4	4.0	1904	Manitowoc, Wis.
46	226378		Ga. s.	Iona Pearl	48	46	63.4	20.2	4.1	1927	Sabula, Iowa.
47	208031		Ga. s.	Ione	9	6	47.0	16.0	2.0	1906	Portsmouth, Va.
48	226825		Ol. s.	Ione	11	7	36.7	12.0	5.1	1927	Los Angeles, Calif.
49	227007		Ol. s.	Ionio	36	24	53.6	15.0	6.8	1927	Seattle, Wash.
50	227403		Ga. s.	Ipswich	10	7	34.0	10.0	5.5	1928	do
51	211318		Ga. s.	Ira	14	12	38.0	12.0	4.0	1913	do
52	226768		Ga. s.	Ira II	28	19	49.0	13.8	6.4	1927	do
53	200978		Ga. s.	Ira Marshall	12	7	45.8	12.4	4.0	1904	Pocomoke City, Md.
54	223856		Ga. s.	Ira S. Bushey & Sons No. 1	10	6	32.0	12.4	4.8	Unknown	Unknown
55	210680		Ga. s.	Iranna	20	17	46.1	12.9	11.5	1912	Amburg, Va.
56	100762		Ga. s.	Irene	11	11	24.0	14.6	4.4	1901	Atlantic City, N. J.
57	100772		Ga. s.	Irene	8	7	37.4	11.6	4.0	1902	Cooty River, Fla.
58	100777		Ol. s.	Irene	84	57	73.2	19.2	8.5	1902	Tacoma, Wash.
59	203812		Ga. s.	Irene	14	13	32.0	9.8	4.2	1905	Milwaukee, Wis.
60	207578		Ga. s.	Irene	6	6	41.0	11.8	4.0	1910	Seattle, Wash.
61	211368		Ga. s.	IRENE	9	8	33.2	8.0	3.0	1913	Grafton, Ill.
62	213894		Ga. s.	Irene	23	13	58.6	13.2	4.0	1916	Palmer, Va.
63	221625		Ga. s.	Irene	30	17	59.2	15.0	5.5	1921	Thomaston, Me.
64	224039		Ol. s.	Irene	13	7	41.0	12.0	4.3	1924	Fernandina, Fla.
65	224745		Ol. s.	Irene	11	7	53.6	15.3	5.0	1925	Astoria, Ore.
66	226196		Ga. s.	Irene	8	5	28.3	9.2	3.0	1926	Leland, Mich.
67	226290		Ol. s.	Irene	45	30	56.8	15.4	7.2	1927	Tacoma, Wash.
68	226683		Ol. s.	Irene	12	8	43.0	9.1	4.9	1927	Los Angeles, Calif.
69	229277		Ga. s.	Irene	7	6	34.8	10.0	2.6	1919	Atlantic, N. C.
70	229520		Ol. s.	Irene	34	23	46.4	12.5	6.0	1930	Naubinway, Mich.

1 Formerly ga. s. Capt. Dave Wagoner.

2 Formerly ga. w. Bronx.

Line No.	Service	Crew	Horse-power	Name of owner	Home port	Address of owner
1	Frt.	2	40	Peoples Oil & Fuel Co.	Oswego, N. Y.	202 West Fourth Street.
2	Frt.	2	35	Dennis Gates	Mobile, Ala.	301 Michigan Avenue.
3	Fer.	1	65	South Bend-Tokeland Ferry Co. (Wash.)	Seattle, Wash.	South Bend, Wash.
4	Fsh.	3	15	William Swear	Milwaukee, Wis.	Pensaukee, Wis.
5	Frt.	2	50	John Godwin	Norfolk, Va.	442 Fenchurch Street.
6	Fsh.	5	37	Visco Kuluz	Gulfport, Miss.	Biloxi, Miss.
7	Tow.	1	b 35	Bessie C. Roush	Pittsburgh, Pa.	Sistersville, W. Va.
8	Fsh.	7	40	Libby, McNeill & Libby	Seattle, Wash.	88 Hamlin Street.
9	Fsh.	4	65	Van Camp Sea Food Co. (Calif.)	Los Angeles, Calif.	Fish Harbor, East San Pedro, Calif.
10	Pas.	1	30	George McGee	Memphis, Tenn.	Rosedale, Miss.
11	Oys.	1	36	J. W. Richardson	Charleston, S. C.	182 East Bay Street.
12	Fsh.	2	20	John J. Barron	New Bedford, Mass.	Falhaven, N. J.
13	Fsh.	1	9	Joseph C. Perry	do.	Harwich, Mass.
14	Frt.	2	15	D. L. Veach	Crisfield, Md.	Elliott, Md.
15	Oys.	3	20	Charles Fagan	Philadelphia, Pa.	Port Norris, N. J.
16	Fsh.	7	40	T. O. Dragland	Seattle, Wash.	3402 Fourteenth Avenue, W.
17	Fsh.	3	30	John Nordrum	Grand Haven, Mich.	Charlevoix, Mich.
18	Fsh.	2	15	Hilmer Ellertsen	Ketchikan, Alaska	
19	Cod.	10	90	Gorton-Paw Vessels Co. (Mass.)	Gloucester, Mass.	Rowe Square.
20	Pas.	1	120	Tahu Trading Co. (Alaska)	Juneau, Alaska	
21	Pas.	1	320	Morris Knight	Ogdensburg, N. Y.	Alexandria Bay, N. Y.
22	Pas.	1	75	Prescent Navigation Co. (Ind.)	Evansville, Ind.	214 Locust Street.
23	Msc.	2	24	State Board of Health of the State of New Jersey.	Philadelphia, Pa.	Trenton, N. J.
24	Tow.	2	100	Shively Tow Boat Co. (Wash.)	Seattle, Wash.	Twelfth, West, and Nickerson Streets.
25	Frt.	2	24	Blanchard Manufacturing Canning Co. (Me.)	Eastport, Me.	Blanchards Wharf.
26	Frt.	2	32	International Glue Co. (Me.)	Boston, Mass.	325 Marginal Street East.
27	Pas.	3	200	Glacier Park Hotel Co.	Great Falls, Mont.	Great Northern Building, St. Paul, Minn.
28	Fsh.	2	60	Henry Kydd	New London, Conn.	205 Shaw Street.
29	Fsh.	3	18	Dunbar-Dukate Co. (La.)	New Orleans, La.	New Orleans Bank Building.
30	Fsh.	3	35	Oscar Holstrom	Grand Haven, Mich.	Ludington, Mich.
31	Fsh.	12	b 350	Joe C. Monise	San Diego, Calif.	Point Loma, Calif.
32	Fsh.	8	50	Vince Dulcich	Tacoma, Wash.	Bellingham, Wash.
33	Tow.	5	200	MacDonald Logging Co. (Alaska)	Ketchikan, Alaska	Box A-12.
34	Fsh.	2	15	Thompson Fish Co. (Fla.)	Key West, Fla.	Foot Margaret Street.
35	Oys.	2	40	Anthony Morovich	New Orleans, La.	Empire, La.
36	Fsh.	8	120	Spiro Babich	Tacoma, Wash.	Glg Harbor, Wash.
37	Fer.	1	20	Grace A. Goff	Providence, R. I.	East Providence, R. I.
38	Fsh.	2	16	M. M. Merkley	Ketchikan, Alaska	Box C-13.
39	Tow.	1	20	W. D. Chambers	Cincinnati, Ohio	Long Bottom, Ohio.
40	Fsh.	3	45	J. E. Loustalet	San Diego, Calif.	4138 Bancroft Street.
41	Pas.	1	12	Ezra M. Peters	Juneau, Alaska	Petersburg, Alaska.
42	Pas.	2	60	George Straub	Erie, Pa.	614 West Fourth Street.
43	Pas.	1	30	Clifford D. Rose	Newark, N. J.	309 South Eleventh Street.
44	Fsh.	2	27	Stave Ivceovich	New Orleans, La.	Gretna, La.
45	Fsh.	4	16	Frank W. Richter	Milwaukee, Wis.	Washington Island Wis.
46	Fer.	2	66	George P. Whitney	Dubuque, Iowa	Sabula, Iowa.
47	Frt.	3	25	W. H. McNeal	Norfolk, Va.	Crittenden, Va.
48	Fsh.	2	b 30	Michael Meagher	Los Angeles, Calif.	San Pedro, Calif.
49	Fsh.	8	75	C. Erlandsen	Seattle, Wash.	806 West Seventieth Street.
50	Fsh.	2	20	Leslie A. Watland	do.	1282 Westlake Avenue, North.
51	Fsh.	5	35	J. E. Bergson	do.	Coyle, Wash.
52	Fsh.	7	40	Iver Thue	do.	7357 Twenty-second Avenue, Northwest.
53	Pas.	2	25	Joseph Pros	New York, N. Y.	416 East Seventy-first Street.
54	Tow.	1	30	Ira S. Bushey & Sons (N. Y.)	do.	Foot Court Street (B.).
55	Oys.	2	25	Thos. A. Howe	Reedville, Va.	Remo, Va.
56	Fsh.	6	24	Carl August Aspenberg	Philadelphia, Pa.	Wildwood, N. J.
57	Fsh.	1	20	Robert McCreary	Tampa, Fla.	Tarpon Springs, Fla.
58	Tow.	6	270	American Tug Boat Co. (Wash.)	Port Townsend, Wash.	City Dock, Everett, Wash.
59	Fsh.	4	24	Walter Barzditis	Milwaukee, Wis.	Sheboygan, Wis.
60	Tow.	1	45	J. M. Donovan	Seattle, Wash.	227 1/2 Second Avenue, North.
61	Pas.	1	20	Geo. M. A. Fries	St. Louis, Mo.	Grafton, Ill.
62	Fsh.	2	25	L. E. Robertson	Reedville, Va.	Palmer, Va.
63	Cod.	4	60	Stanley B. Butler	Vineyard Haven, Mass.	Nantucket, Mass.
64	Fsh.	2	36	Glynn Canning Co. (Ga.)	Brunswick, Ga.	Glynn Avenue.
65	Pas.	1	110	Knappton Towboat Co. (Wash.)	Astoria, Oreg.	Foot Fourteenth Street.
66	Fsh.	2	20	William Buckler	Grand Haven, Mich.	Leland, Mich.
67	Fsh.	7	100	Nordby Supply Co. (Alaska)	Ketchikan, Alaska	
68	Pas.	2	b 60	Fred O. Henderson	Los Angeles, Calif.	3813 Pacific Avenue, San Pedro, Calif.
69	Fsh.	3	15	Ira S. Morris	Beaufort, N. C.	Atlantic, N. C.
70	Fsh.	4	75	Raymond Halberg	Saulte Ste. Marie, Mich.	St. Ignace, Mich.

¹ Formerly ol. s. Leo C. III.

Line No.	Official No.	Signal letters	Rig	Name of vessel	Tonnage		Register dimensions			When built	Where built
					Gross	Net	Length	Breadth	Depth		
1	220413	-----	Ga. s.	Irene II.....	8	5	33.0	10.5	3.7	1920	New York, N. Y.....
2	207245	-----	Ga. s.	Irene B.....	7	5	30.3	9.7	3.7	1910	Tacoma, Wash.....
3	224529	-----	Ga. s.	Irene D.....	8	6	30.5	9.7	4.4	1925	Ketchikan, Alaska.....
4	225574	-----	Ol. s.	Irene L.....	49	33	60.1	16.1	7.8	1926	Gig Harbor, Wash.....
5	212296	-----	Ga. s.	Irene M.....	12	10	35.7	10.3	5.4	1912	Beverly, Mass.....
6	204462	-----	Ga. s.	Irene R.....	9	7	31.5	8.9	3.8	1904	Ludington, Mich.....
7	226747	-----	Ol. s.	Irene and Helen.....	88	60	86.2	21.5	9.4	1927	Essex, Mass.....
8	223443	-----	Ol. s.	Irene and Mabel.....	41	18	65.6	17.2	7.5	1923	Rockport, Mass.....
9	155331	-----	Ol. s.	Irene and Pearl.....	26	12	55.0	16.0	4.0	1898	Patchogue, N. Y.....
10	100686	-----	Ga. s.	Irene and Ruth.....	8	8	41.1	14.7	3.4	1899	Fairmount, Md.....
11	205413	-----	Ga. s.	Irene Barnes.....	16	11	46.3	12.3	2.6	1908	Astoria, Oreg.....
12	210161	-----	Ga. s.	Irene Deck.....	8	6	41.5	10.4	3.5	1912	Erie, Pa.....
13	219211	-----	Ga. s.	Iris.....	18	12	56.0	14.0	4.0	1919	Punta Gorda, Fla.....
14	222491	-----	Ol. s.	Iris.....	16	16	40.0	14.8	5.3	1922	Fajardo, P. R.....
15	223040	-----	Ol. s.	Iris.....	25	15	51.6	13.7	3.6	1924	Morehead City, N. C.....
16	214804	-----	Ga. s.	Iris F.....	44	38	62.7	15.5	3.7	1917	Bonita Springs, Fla.....
17	228975	-----	Ga. s.	Iris Leone.....	12	8	37.6	11.5	4.3	1926	Miami, Fla.....
18	206681	-----	Ga. s.	Irish Girl.....	5	5	28.5	9.0	3.6	1906	Garden Island, Mich.....
19	228753	-----	Ga. s.	Irisswed.....	15	10	39.2	11.2	6.1	1929	Tacoma, Wash.....
20	215633	-----	Ol. s.	Irma.....	25	11	53.0	13.7	5.6	1917	Eastport, Me.....
21	229354	-----	Ol. s.	IRMA.....	32	22	54.7	14.2	6.8	1930	Baltimore, Md.....
22	222339	-----	Ga. s.	Irma B.....	26	18	58.2	16.5	4.0	1922	Wildwood, N. J.....
23	100753	-----	Ga. s.	Irma D.....	34	18	63.4	18.4	3.5	1901	Biloxi, Miss.....
24	213639	-----	Ol. s.	Irma W.....	11	8	41.0	11.2	3.5	1915	Cove, Tex.....
25	222581	-----	Ol. s.	Irresistible.....	20	13	56.2	13.3	3.2	1922	Harvey, La.....
26	206820	-----	Ga. s.	Irving.....	8	6	36.8	9.0	3.7	-----	Unknown.....
27	204619	-----	Ga. s.	Irving D. Olson.....	8	5	31.3	11.9	5.8	1907	Friendship, Me.....
28	100537	-----	Ga. s.	Isa M.....	14	11	48.2	13.8	3.5	1889	Northport, N. Y.....
29	201909	-----	Ga. s.	Isa and Beulah.....	15	9	38.4	13.7	7.0	1905	Friendship, Me.....
30	215806	-----	Ol. s.	Isaac Fass.....	47	26	58.3	18.5	5.8	1917	West Norfolk, Va.....
31	123771	-----	Ga. s.	Isaac Sherwood.....	73	61	70.0	26.0	6.0	1868	Haverstraw, N. Y.....
32	3362	-----	Ga. s.	Isaac H. Evans.....	33	21	57.9	19.5	5.7	1886	Mauricetown, N. J.....
33	100386	-----	Ga. s.	Isaac H. Keeler.....	13	10	56.5	14.6	2.5	1885	Somerset Co., Md.....
34	207684	-----	Ga. s.	Isabel.....	12	8	42.0	11.4	6.5	1910	Sedgwick, Me.....
35	209434	-----	Ga. s.	Isabel.....	7	5	45.0	12.7	3.0	1903	Orlole, Md.....
36	224183	-----	Ol. s.	Isabel.....	27	8	40.0	13.8	6.7	1924	Newcastle, Me.....
37	224724	-----	Ga. s.	Isabel.....	12	8	31.9	10.3	3.5	1925	St. James, Mich.....
38	222854	-----	Ol. s.	Isabel Q.....	37	22	58.0	16.9	8.6	1923	Essex, Mass.....
39	215600	-----	Ga. s.	Isabell H.....	12	8	38.0	10.0	4.0	1917	Charlevoix, Mich.....
40	202018	-----	Ol. s.	Isabella.....	15	10	47.2	17.0	2.5	1905	Bridgeport, Conn.....
41	207106	-----	Ga. s.	Isabella.....	16	14	40.0	10.6	4.2	1909	Shell Lake, Wis.....
42	229269	-----	Ga. s.	Isabella.....	15	12	41.1	12.1	4.9	1929	Boston, Mass.....
43	225835	-----	Ga. s.	Isabelle.....	8	6	31.1	9.9	4.7	1926	Brooklyn, N. Y.....
44	226586	-----	Ol. s.	Isabelle.....	34	11	64.2	15.8	7.2	1927	Kennebunkport, Me.....
45	100525	-----	Ga. s.	Isabelle D.....	10	7	37.0	13.9	3.6	1892	New Orleans, La.....
46	212663	-----	Ga. s.	Isabelle R.....	20	13	48.0	12.4	4.5	1914	Klawack, Alaska.....
47	225000	-----	Ol. s.	Isabelle Parker.....	110	48	96.2	23.8	10.2	1925	Essex, Mass.....
48	217688	-----	Ga. s.	Isabelle Place.....	10	6	41.8	10.3	4.2	1919	Collington, N. C.....
49	221420	-----	Ga. s.	Isaetta.....	25	13	51.7	15.5	5.2	1921	Foxwells, Va.....
50	225515	-----	Ol. s.	Isco.....	54	33	61.0	19.4	7.5	1926	Nantucket, Mass.....
51	100569	-----	Ga. s.	Isem.....	16	14	38.6	14.1	4.5	1893	Marion, Mass.....
52	206696	-----	Ga. s.	Ishmael.....	45	20	68.8	22.7	5.5	1909	Inverness, Md.....
53	215391	-----	Ga. s.	Isis.....	28	24	52.6	14.2	5.7	1917	Seattle, Wash.....
54	210082	-----	Ol. s.	Iskum.....	15	10	48.0	12.8	4.9	1912	Winslow, Wash.....
55	220172	-----	Ol. s.	Iskum.....	82	68	72.2	17.4	9.2	1912	Vancouver, British Columbia.....
56	220349	-----	Ga. s.	Island Beach.....	58	50	61.5	21.0	4.2	1920	Nyack, N. Y.....
57	215843	-----	Ga. s.	Island Belle.....	20	13	46.8	13.3	3.3	1917	Ewell, Md.....
58	214127	-----	Ga. s.	Island Count.....	15	10	45.5	13.0	5.1	1916	Stockton, Calif.....
59	215439	-----	Ol. s.	Island Duke.....	15	10	45.6	13.0	5.0	1917	do.....
60	214652	-----	Ol. s.	Island Emperor.....	21	12	52.2	14.2	5.8	1916	do.....

¹ Formerly st. s. Oysterman.

² Formerly ga. s. Boyd N. Sheppard.

Line No.	Service	Crew	Horse-power	Name of owner	Home port	Address of owner
1	Msc.	2	30	Joseph J. Allan.....	New York, N. Y.....	2705 West Thirty-fifth Street, Coney Island, N. Y.
2	Fsh.	1	12	John Mantle.....	Wrangell, Alaska.....	
3	Fsh.	1	18	George Fawcett.....	Ketchikan, Alaska.....	Metlakatla, Alaska.
4	Fsh.	8	b 67	Crosby Fisheries (Wash.).....	Seward, Alaska.....	Colman Building, Seattle, Wash.
5	Fsh.	2	24	Ethel Bartelucci.....	New London, Conn.....	31 Smith Street.
6	Fsh.	2	18	John Reinberg.....	Grand Haven, Mich.....	710 South Delta Street, Lud- ington, Mich.
7	Fsh.	10	150	Matthew S. Sears.....	Gloucester, Mass.....	2 Cedar Street.
8	Cod.	6	60	Arthur L. Parker.....	Boston, Mass.....	13 New Fish Pier.
9	Frt.	2	60	Isaac Fass (Va.).....	Norfolk, Va.....	Portsmouth, Va.
10	Msc.	2	24	Leonard Abramsen.....	Perth Amboy, N. J.....	Highland Park, New Brun- swick, N. J.
11	Fsh.	3	35	United States National Bank of Portland.....	Wrangell, Alaska.....	Portland, Oreg.
12	Pas.	1	24	C. H. Boehm.....	Erie, Pa.....	Dunkirk, N. Y.
13	Fsh.	2	50	T. C. Crosland.....	Tampa, Fla.....	General Delivery, Punta Gorda, Fla.
14	Frt.	3	39	Alberto Rodriguez.....	San Juan, P. R.....	107 San Agustin Street, Puerta de Tierra.
15	Tow.	3	60	Fort Lauderdale Bank & Trust Co. (Fla.) (Trustee).....	Miami, Fla.....	Fotr Lauderdale, Fla.
16	Frt.	2	28	George Randolph.....do.....	Bonita Spring, Fla.
17	Fsh.	2	150	Gulf Stream Sea Food Co.....do.....	1029 Northeast First Avenue.
18	Fsh.	3	20	Ross J. Bell.....	Grand Haven, Mich.....	223 South Huron Street Cheboygan, Mich.
19	Fsh.	2	50	T. F. Romaine.....	Seattle, Wash.....	1419 Twelfth Avenue.
20	Frt.	2	45	North Lubec Manufacturing & Canning Co. (Me.).....	Eastport, Me.....	North Lubec, Me.
21	Msc.	2	120	Atlantic, Gulf and Pacific Co. (W. Va.).....	New York, N. Y.....	15 Park Row.
22	Pas.	3	100	Lavallette Buck.....	Philadelphia, Pa.....	1247 Lafayette Street, Cape May, N. J.
23	Fsh.	4	18	Alabama Canning Co. (Ala.).....	Mobile, Ala.....	Bayou la Batre, Ala.
24	Ten.	2	60	Standard Dredging Co. (N. J.).....	New York, N. Y.....	Woolworth Building.
25	Frt.	3	45	M. J. Billich.....	New Orleans, La.....	905 Royal Street
26	Pas.	2	22	Herman Thumhart.....	New York, N. Y.....	2120 Eighth Avenue.
27	Frt.	2	10	Sanford C. Babbidge.....	Rockland, Me.....	North Haven, Me.
28	Cod.	2	39	Williams, Kemp & Ockers.....	Provincetown, Mass.....	Wellfleet, Mass.
29	Frt.	1	12	Aber J. Harris.....	Portland, Me.....	188 Commercial Street.
30	Frt.	3	100	Isaac Fass (Va.).....	Norfolk, Va.....	Portsmouth, Va.
31	Frt.	2	48	Emmett B. Hawkins.....	New York, N. Y.....	Huntington, N. Y.
32	Oys.	8	25	Frank V. Bateman.....	Philadelphia, Pa.....	Mauricetown, N. J.
33	Oys.	4	7	Major C. Todd.....	Crisfield, Md.....	Holland Island, Md.
34	Cod.	1	40	George S. Monks.....	Boston, Mass.....	Quincy, Mass.
35	Frt.	2	24	Wilbur F. Morgan.....	Crisfield, Md.....	Route 2.
36	Cod.	2	50	Arthur A. Bain.....	St. Augustine, Fla.....	Owls Head, Me.
37	Fsh.	2	21	Frank Floyd.....	Grand Haven, Mich.....	St. James, Mich.
38	Fsh.	47	100	Frank C. Taylor.....	New Bedford, Mass.....	190 Kampton Street.
39	Fsh.	4	50	John Mollhagen.....	Grand Haven, Mich.....	418 Church Street, St. Joseph, Mich.
40	Oys.	2	45	Long Island Oyster Farms (N. Y.).....	New York, N. Y.....	Northport, N. Y.
41	Fsh.	4	60	Frank Johnson.....	Grand Haven, Mich.....	306 North Harrison Street, Ludington, Mich.
42	Fsh.	6	24	Frank Bua.....	Boston, Mass.....	22 Fleet Street.
43	Pas.	2	30	Scott J. McBurney.....	New York, N. Y.....	4765 Bedford Avenue (B.).
44	Cod.	8	60	Bartholomew F. Whalen.....	Boston, Mass.....	34 Fish Pier.
45	Fsh.	2	10	Joseph Messina.....	Apalachicola, Fla.....	
46	Fsh.	3	30	Peter Roberts.....	Wrangell, Alaska.....	Klawack, Alaska.
47	Fsh.	27	b 100	Arthur L. Parker.....	Boston, Mass.....	13 Fish Pier.
48	Frt.	1	40	Norfolk Marine Ry. Co. (Va.).....	Norfolk, Va.....	Foot West Liberty Street, Berkley, Va.
49	Fsh.	2	30	T. V. Fitchett.....	Reedville, Va.....	Palmer, Va.
51	Frt.	2	75	Island Service Co. (Mass.).....	Vineyard Haven, Mass.....	Nantucket, Mass.
51	Fsh.	1	8	Benjamin Sobraski.....	New London, Conn.....	Noank, Conn.
52	Oys.	2	75	John A. Tarburton.....	Wilmington, Del.....	27 South Dradford Street, Dover, Del.
53	Msc.	7	40	Lew G. Kay.....	Seattle, Wash.....	316 First Avenue S.
54	Tow.	1	50	James Draham.....	Tacoma, Wash.....	R. F. D. No. 1, Olympic, Wash.
55	Frt.	7	120	Kanaga Ranching Co. (T. A.).....	Unalaska, Alaska.....	Seattle, Wash.
56	Pas.	4	50	Town of Greenwich.....	Bridgeport, Conn.....	Greenwich, Conn.
57	Pas.	2	24	John E. Whitelock.....	Crisfield, Md.....	Ewell, Md.
58	Frt.	1	100	Benjamin Walters.....	San Francisco, Calif.....	Channel and Weber Streets, Stockton, Calif.
59	Tow.	1	100	Bristol Bay Packing Co. (Calif.).....do.....	141 Clay Street.
60	Tow.	1	150	Benjamin Walters.....do.....	Channel and Weber Streets, Stockton, Calif.

1 Formerly schooner Lizzie Lee.

4 Formerly British ga. y. Iskum.

Line No.	Official No.	Signal letters	Rig	Name of vessel	Tonnage		Register dimensions			When built	Where built
					Gross	Net	Length	Breadth	Depth		
							Feet	Feet	Feet		
1	215440		Ol. s.	Island Empress.....	22	15	52.2	14.2	5.8	1917	Stockton, Calif.....
2	100785		Ol. s.	Island Home.....	45	43	58.9	20.6	4.8	1903	Plantation Key, Fla..
3	209695		Ol. s.	Island Queen.....	13	9	46.9	12.0	5.2	1912	Stockton, Calif.....
4	211574		Ga. s.	Island Queen.....	31	13	56.0	15.5	4.1	1913	Knife River, Minn..
5	218527		Ga. w.	Island Queen.....	21	11	59.0	12.0	2.0	1919	Parkersburg, W. Va..
6	222475		Ga. s.	Island Queen.....	7	6	29.8	7.0	2.5	1913	Evansville, Ind.....
7	210987		Ga. s.	Islander.....	15	15	36.6	9.3	4.0	1912	Sturgeon Bay, Wis..
8	215669		Ga. s.	Islander.....	5	5	43.0	10.0	1.8	1917	Wheeling, W. Va..
9	220328		Ga. s.	Islander.....	13	11	37.1	9.3	4.1	1920	Seattle, Wash.....
10	222864		Ol. s.	Islander.....	40	27	57.9	16.5	5.9	1923	Sandusky, Ohio.....
11	224906		Ga. s.	Islander.....	14	11	49.6	13.0	3.4	1918	Brooklyn, N. Y.....
12	225817		Ga. s.	Isle of Normandy.....	13	8	39.1	12.8	3.7	1926	Fernandina, Fla.....
13	209257		Ga. s.	Isle of Surry.....	38	16	60.1	17.6	5.3	1911	Crittenden, Va.....
14	225572		Ol. s.	Isle of Wight.....	62	42	59.8	24.2	7.7	1926	do.....
15	224616		Ol. s.	Isles of York.....	19	7	49.2	14.4	4.5	1925	Dare, Va.....
16	220531		Ga. s.	Isn't.....	13	9	37.6	11.8	4.1		Unknown.....
17	100684		Ga. s.	Israella.....	13	11	39.4	12.0	4.4	1899	Paulsboro, N. J.....
18	213458		Ga. s.	It.....	15	10	45.0	10.6	4.5	1915	Blaine, Wash.....
19	216225		Ga. s.	It.....	8	5	33.7	9.1	4.0	1909	Bellingham, Wash..
20	227296		Ga. s.	Itallo.....	53	36	64.0	10.6	5.9	1928	do.....
21	225031		Ga. s.	Italy.....	11	5	37.5	11.8	4.5	1926	San Diego, Calif.....
22	228233		Ga. s.	Itco I.....	13	12	36.0	14.1	3.0	1929	Seattle, Wash.....
23	223944		Ol. s.	Ithona.....	29	20	49.5	13.6	6.1	1924	do.....
24	229217		Ga. s.	Iva W.....	30	20	55.4	16.5	4.9	1929	Deltaville Va.....
25	227944		Ga. s.	Iva May.....	13	9	48.5	10.8	4.4	1928	Fishing Creek, Md..
26	212706		Ga. s.	Iva Rose.....	9	7	27.3	10.5	3.0	1914	Glen Haven, Mich..
27	100370		Ga. s.	Iva S. Barnes.....	15	14	38.0	15.6	5.0	1884	Whiting, Me.....
28	100493		Ga. s.	Ivanhoe.....	14	10	50.0	10.7	3.9	1891	Baltimore, Md.....
29	223355		Ga. s.	Ivanhoe.....	26	10	54.9	15.2	5.2	1923	Thomaston, Me.....
30	223904		Ol. s.	Ivanhoe.....	40	27	52.7	15.3	7.6	1924	Seattle, Wash.....
31	224940		Ol. s.	Iver Foss.....	65	44	65.3	15.9	9.9	1925	Port Angeles Calif..
32	100449		Ga. s.	Ivy.....	9	9	42.0	15.0	3.5	1889	Solomons Island, Md.
33	218355		Ga. s.	Ivy.....	13	10	39.5	11.3	4.4	1918	Chouplique, La.....
34	225682		Ga. s.	Izaak Walton.....	14	10	44.5	13.1	4.9	1926	Cape May, N. J.....
35	222890		Ga. s.	J. B.....	14	9	45.6	11.5	4.9	1918	Los Angeles, Calif..
36	213241		Ga. s.	J. A. Y.....	9	6	34.0	10.0	4.0	1915	Juneau, Alaska.....
37	224080		Ga. s.	J. C. H.....	9	5	34.7	10.5	2.6	1924	Chauvin, La.....
38	77516		Ga. s.	J. H. B.....	18	15	45.0	16.0	4.0	1902	Brookhaven, N. Y..
39	223097		Ga. s.	J. L. D.....	13	10	41.1	12.2	3.1	1923	Cut Off, La.....
40	219466		Ga. w.	J. Q. A.....	48	48	75.0	25.0	3.6	1919	Chamberlain, S. Dak.
41	225075		Ga. w.	J. & J.....	19	17	64.7	13.8	2.5	1925	St. Louis, Mo.....
42	221237		Ga. s.	J. & P.....	19	12	41.7	14.0	5.7	1921	Brooklyn, N. Y.....
43	224340		Ol. s.	J. W.....	12	8	36.4	11.2	5.1	1924	Miami, Fla.....
44	226325		Ga. s.	J. & R.....	11	7	37.6	12.0	3.2	1892	Grand Isle, La.....
45	77075		Ga. s.	J. Chruttil.....	14	7	35.0	15.0	3.6	1892	Biloxi, Miss.....
46	224012		Ga. s.	J. Douglas.....	18	9	47.5	13.2	6.7	1924	East Boothbay, Me..
47	227054		Ga. s.	J. Duffy.....	144	136	110.0	26.9	11.0	1919	Saulterville, N. S..
48	204853		Ga. s.	J. Van Wyen.....	14	12	44.4	15.3	3.4	1908	Patchogue, N. Y.....
49	77511		Ga. s.	J. Warren.....	10	7	35.0	10.0	3.4	1901	Coquille, Oreg.....
50	223386		Ga. w.	J. A. Cresau.....	43	21	65.0	14.0	2.6	1923	Clarington, Ohio...
51	77181		Ga. s.	J. A. Gault.....	6	5	25.8	12.4	3.7	1895	Atlantic City, N. J.
52	221521	MDBS	Ol. s.	J. A. MOFFETT, JR. (2)	9,482	5,923	499.2	68.1	30.5	1921	Kearny, N. J.....
53	213448		Ga. s.	J. B. Flaherty.....	11	10	30.5	9.5	3.8	1906	Racine, Wis.....
54	218497		Ol. s.	J. B. Wright.....	106	74	98.9	21.5	6.0	1919	Paulsboro, N. J.....
55	210204		Ol. s.	J. C. Byers.....	9	6	42.8	11.7	3.2	1911	Fairport, Mich.....
56	77329		Ga. s.	J. C. Causey.....	6	6	44.1	10.9	2.8	1890	Deals Island, Md.....
57	77339		Ga. s.	J. C. Elliott.....	28	16	51.7	12.4	6.7	1898	Terminal Island, Calif.
58	224394		Ga. w.	J. C. McClain.....	57	53	71.0	18.0	3.8	1924	Point Marion, Pa.....
59	228850		Ol. s.	J. D. Drewer.....	44	30	60.5	19.0	6.2	1929	Ruark, Va.....
60	227730		Ol. s.	J. D. Graham.....	39	28	56.1	15.2	6.8	1928	Delanco, N. J.....
61	221733		Ga. s.	J. D. Marsh.....	15	10	51.5	11.1	4.1	1921	Tylerton, Md.....
62	77157		Ga. s.	J. D. Patterson.....	16	11	50.0	11.2	4.9	1894	Bordentown, N. J.....
63	220647		Ol. s.	J. D. Phillips.....	9	6	46.3	8.2	3.8	
64	211895		Ga. s.	J. E. Bennett.....	25	19	61.4	17.2	3.8	1913	New Bern, N. C.....
65	223339		Ga. s.	J. E. Sterling.....	33	24	56.8	15.7	5.3	1923	Amburg, Va.....
66	225922		Ga. s.	J. E. Stevens.....	13	8	51.3	11.6	3.5		Unknown.....
67	76548		Ga. s.	J. F. Penney.....	17	6	45.2	16.5	5.0	1884	Moriches, N. Y.....
68	77222		Ga. s.	J. F. White.....	10	5	43.0	13.0	3.8	1896	Grafton, Va.....

¹ Formerly ga. s. L. Goldish.

² Formerly U. S. N. ga. s. 5070.

Line No.	Service	Crew	Horse-power	Name of owner	Home port	Address of owner
1	Frt.	1	150	Benjamin Walters.....	San Francisco, Calif.	Channel and Weber Streets, Stockton, Calif.
2	Tow.	2	60	A. Des Rocher.....	Miami, Fla.	51 South West Miami Road.
3	Pas.	1	100	Benjamin Walters.....	San Francisco, Calif.	555 Howard Street.
4	Frt.	3	40	Frank Ropke.....	Chicago, Ill.	Ninety-first Street and Calumet River.
5	Tow.	1	40	Ohio Valley Sand Co. (W. Va.).....	Pittsburgh, Pa.	764 Maple Avenue, New Martinsville, W. Va.
6	Tow.	1	16	Cypress Beach Ferry Co. (Ky.).....	Louisville, Ky.	Henderson, Ky.
7	Frt.	2	30	Chambers Island, (Wis.).....	Milwaukee, Wis.	Fish Creek, Wis.
8	Frt.	1	30	Geo. Downing.....	Pittsburgh, Pa.	Wheeling, W. Va.
9	Fsh.	2	32	Grover Cleary.....	Juneau, Alaska	Petersburg, Alaska.
10	Frt.	2	125	United Fisheries Co. (Ohio).....	Sandusky, Ohio.	Foot Decatur Street.
11	Pas.	2	37	William P. Doherty.....	Boston, Mass.	393 Charles Street.
12	Tow.	2	60	G. O. Reed.....	Miami, Fla.	Box 651.
13	Frt.	2	60	Preston Mooney.....	Elizabeth City, N. C.	Lake Landing, N. C.
14	Fer.	2	60	J. Q. Adams.....	Newport News, Va.	Eclipse, Va.
15	Fsh.	2	45	L. V. Forrest.....	do.	Messick, Va.
16	Fsh.	1	65	Frank Blossyk.....	New York, N. Y.	New Suffolk, N. Y.
17	Frt.	2	90	Nelson S. Graves.....	Philadelphia, Pa.	22-24 South Third Street.
18	Tow.	1	35	Elizabeth Haven Markey.....	Seattle, Wash.	1814 Twelfth Avenue South.
19	Fsh.	1	15	Henry Adams.....	Sitka, Alaska	Bellingham, Wash.
20	Fsh.	6	100	Libby, McNeill & Libby (Me.).....	Seattle, Wash.	88 Hamlin Street.
21	Fsh.	4	35	Ira A. Robbins.....	San Diego, Calif.	2306 Brant Street.
22	Frt.	2	40	Island Trading Co. (Wash.).....	Seattle, Wash.	5223 California Avenue.
23	Fsh.	6	50	Ole Moland.....	Ketchikan, Alaska	6512 Thirty-second Avenue, Seattle, Wash.
24	Frt.	2	50	John T. Ward.....	Newport News, Va.	Deltaville, Va.
25	Fsh.	2	16	George D. Murphy, sr.....	Crisfield, Md.	Crocheron, Md.
26	Fsh.	2	20	John Leabo.....	Grand Haven, Mich.	Northport, Mich.
27	Frt.	2	7	Frank Bradley.....	Eastport, Me.	Lubec, Me.
28	Frt.	2	15	Edward D. Booz.....	Baltimore, Md.	Foot Montgomery Street.
29	Fsh.	4	45	William J. Collis.....	Vineyard Haven, Mass.	Nantucket, Mass.
30	Fsh.	5	60	Hilmar S. Johnson.....	Ketchikan, Alaska	Care Tongass Trading Co.
31	Tow.	2	275	Foss Launch and Tug Co. (Wash.).....	Port Angeles, Calif.	Tacoma, Wash.
32	Frt.	1	30	Louis A. Hogue.....	Norfolk, Va.	Eclipse, Va.
33	Msc.	2	36	John R. Steed.....	Lake Charles, La.	007 Iris Street.
34	Pas.	2	90	Max Woelcke.....	Philadelphia, Pa.	Cape May, N. J.
35	Pas.	2	40	T. J. Shipley.....	Los Angeles, Calif.	Newport Beach, Calif.
36	Pas.	1	26	Sundum Island Fox Farm (Alaska).....	Juneau, Alaska	Sundum Island, Alaska.
37	Fsh.	2	18	Constant Henry.....	New Orleans, La.	Houma, La.
38	Msc.	1	35	Karl V. Anderson.....	New York, N. Y.	78 Winter Street, City Island, N. Y.
39	Frt.	3	30	Jos. Defelice.....	New Orleans, La.	Cut Off, La.
40	Fer.	1	36	Chamberlain Ferry & Cable Pontoon Bridge Co. (S. Dak.).....	Pembina, N. Dak.	Chamberlain, S. Dak.
41	Pas.	1	24	J. C. Willis.....	St. Louis, Mo.	Metropolis, Ill.
42	Frt.	2	45	Jakobson & Peterson (N. Y.).....	New York, N. Y.	Foot Sixteenth Avenue (B).
43	Tow.	2	45	R. C. Huffman Construction Co. (Ohio).....	Miami, Fla.	Terminal Tower, Cleveland, Ohio.
44	Fsh.	2	16	Ashton Collin.....	New Orleans, La.	Cut Off, La.
45	Frt.	1	20	George W. Buras.....	New Orleans, La.	420 Powder Street.
46	Frt.	1	40	John L. Goss Corporation (Me.).....	Rockland, Me.	Stonington, Me.
47	Frt.	7	50	Abraham Hassell.....	Providence, R. I.	9 First Street.
48	Oys.	1	30	Long Island Oyster Farms (N. Y.).....	New York, N. Y.	Northport, N. Y.
49	Frt.	1	16	Wm. Bingaman.....	Marshfield, Ore.	Bandon, Ore.
50	Tow.	2	40	J. A. Cresap.....	Pittsburgh, Pa.	Moundsville, W. Va.
51	Fsh.	1	22	John Richardson.....	Philadelphia, Pa.	Stone Harbor, N. J.
52	Tuk.	41	3,700	Standard Shipping Co. (Del.).....	Wilmington, Del.	7 West Tenth Street.
53	Fsh.	1	12	Joseph Marrier.....	Marque e, Mich.	Gladstone, Mich.
54	Frt.	3	100	Wright Bros. (Del.).....	Philadelphia, Pa.	Bridgeport, N. J.
55	Frt.	1	40	John M. Dewey.....	Detroit, Mich.	528 East First Street, Monroe, Mich.
56	Frt.	2	4	Jessie J. Parks.....	Crisfield, Md.	Maryland Avenue.
57	Frt.	2	50	Walter T. Barney.....	San Diego, Calif.	Ramona, Calif., care State Bank.
58	Tow.	2	100	McClain Sand Co. (Pa.).....	Pittsburgh, Pa.	Point Marion, Pa.
59	Frt.	3	45	J. C. Drewer.....	Cape Charles, Va.	Saxis, Va.
60	Tow.	2	220	Ranococas Construction Co. (N. J.).....	Philadelphia, Pa.	Delanco, N. J.
61	Frt.	2	24	Benjamin F. Evans.....	Crisfield, Md.	Rhodes Point, Md.
62	Msc.	2	20	Charles E. Ehrman.....	Baltimore, Md.	425 East Twenty-eighth Street.
63	Msc.	2	45	H. O. Creque.....	St. Thomas, Virgin Islands.	
64	Frt.	2	24	Florence M. Burrus.....	Washington, N. C.	Middleton, N. C.
65	Frt.	2	25	E. F. Wise.....	Manteo, N. C.	Stumpy Point, N. C.
66	Frt.	2	35	John W. Thomas.....	Cape Charles, Va.	Tangier, Va.
67	Oys.	4	18	Daniel C. Garrison.....	Philadelphia, Pa.	Heislerville, N. J.
68	Fsh.	1	14	J. T. Bradshaw.....	Newport News, Va.	Dare, Va.

¹ Formerly ol. s. Angeles.

⁴ Formerly British schooner J. Duffy.

Line No.	Official No.	Signal letters	Rig	Name of vessel	Tonnage		Register dimensions			When built	Where built
					Gross	Net	Length	Breadth	Depth		
					Feet			Feet			
1	227381		Ga. s.	J. H. Doxsee	29	25	50.4	20.1	3.6	1926	Fort Myers, Fla.
2	228295		Ga. s.	J. H. Moore	11	9	44.0	10.4	1.8	1929	Evansville, Ind.
3	223537	MFJL	El. s.	J. H. SENIOR	1,155	728	207.5	38.1	16.0	1924	Newport News, Va.
4	208501		Ga. s.	J. H. Sisson	35	24	64.2	16.0	5.9	1911	Astoria, N. Y.
5	226323		Ol. w.	J. H. Smith	31	12	56.5	15.0	7.0	1927	St. Thomas, Virgin Islands.
6	214081		Ga. s.	J. H. Steele	106	59	84.7	22.5	6.7	1916	Solomons, Md.
7	76817		Ga. s.	J. H. Still	32	29	58.2	17.8	5.0	1889	Bayport, N. Y.
8	223469		Ol. s.	J. H. Walker	16	9	42.2	11.9	4.3	1923	Astoria, Ore.
9	76630		Ga. s.	J. I. Housman	7	6	29.8	13.3	3.4	1885	Patchogue, N. Y.
10	229293		Ol. s.	J. J. Carroll II	30	20	62.7	15.1	5.5	1929	Sandusky Ohio
11	227641		Ol. s.	J. J. HENNING	82	51	76.8	18.0	6.0	1928	Jeffersonville, Ind.
12	228600		Ga. w.	J. J. NAVE	17	17	60.0	18.0	2.3	1929	Nashville, Tenn.
13	77498		Ga. s.	J. J. Saunders	30	19	66.0	18.9	5.3	1901	Solomons, Md.
14	77087		Ga. s.	J. J. Snellenberg	8	7	30.1	14.0	3.9	1893	Atlantic City, N. J.
15	227419		Ga. w.	J. J. Steim	10	9	34.0	7.7	1.8	1927	Kittanning, Pa.
16	76016		Ga. s.	J. J. Stofen	32	22	53.0	21.0	4.3	1878	San Francisco, Calif.
17	77052		Ga. s.	J. J. Underhill	35	33	68.0	20.3	4.8	1892	Madison, Md.
18	213267		Ol. s.	J. M. Marshall	103	60	100.8	22.8	10.6	1915	Essex, Mass.
19	225884		Ga. s.	J. M. Tolley	41	28	58.0	18.8	6.0	1926	Hudson, Md.
20	225053		Ol. s.	J. N. LUMMUS	207	141	95.0	35.0	8.9	1925	City Island, N. Y.
21	206350		Ga. s.	J. P. Denham	32	21	55.7	15.3	7.4	1909	Baltimore, Md.
22	76744		Ga. s.	J. P. Moore	22	11	50.9	15.4	4.4	1888	Poquoson, Va.
23	211575		Ga. w.	J. P. Muggah	25	16	63.2	16.0	2.8	1913	Franklin, La.
24	210951		Ga. s.	J. P. Todd II	17	12	40.0	13.4	5.4	1913	Seattle, Wash.
25	213584		Ga. s.	J. Q. Adams	13	6	45.0	14.3	3.4	1915	Eclipse, Va.
26	212558		Ga. s.	J. R. Dixon	11	9	41.5	9.6	3.3	1914	Atlantic, N. C.
27	226137		Ga. s.	J. R. Raible	22	10	55.6	12.8	2.0	1926	Plaquemine, La.
28	220714		Ga. s.	J. S. Corkhill	12	11	42.1	11.0	3.1	Unknown.
29	222345		Ol. w.	J. S. Dunbar	15	10	54.9	10.0	3.3	1922	Helm, Ky.
30	226670		Ol. w.	J. S. Hopkins	30	24	55.6	14.1	2.5	1927	Clarksville, Tenn.
31	223139		Ga. w.	J. S. McKee	32	20	61.8	16.0	3.0	1923	Metropolis, Ill.
32	219266		Ga. s.	J. S. Taylor	19	12	52.2	13.1	4.0	1919	Moore's Creek, Va.
33	211797		Ga. s.	J. T. Moore	20	9	48.5	15.8	5.0	1913	Poquoson, Va.
34	77059		Ga. s.	J. T. Parks	10	6	51.0	13.5	3.6	1892	Orlolo, Md.
35	228460		Ol. s.	J. V. Davenport	56	26	61.6	20.5	6.9	1929	Kayan, Va.
36	77124		Ol. s.	J. W. Branning	31	15	54.3	13.6	5.0	1894	Portsmouth, Va.
37	227085		Ol. s.	J. W. Cornell	26	18	45.3	13.0	5.4	1927	Sturgeon Bay, Wis.
38	211642		Ga. w.	J. W. Cox	25	25	55.0	12.6	2.6	1913	Hermann, Mo.
39	12505		Ga. s.	J. W. Fenimore	15	13	49.7	17.7	4.7	1853	Hurlington, N. J.
40	210475		Ga. s.	J. W. Fogle	9	8	40.4	13.0	3.1	1912	Chesconnesses, Va.
41	206742		Ga. s.	J. W. Lathrop	14	13	49.0	14.0	3.5	1909	Southport, N. C.
42	225848		Ol. s.	J. W. Murray	20	7	54.3	8.4	4.8	Unknown.
43	216610	LMFS	El. s.	J. W. VAN DYKE +⊙	4,928	3,045	364.9	51.0	29.5	1918	Gloucester City, N. J.
44	224898		Ol. s.	J. W. Vane	10	7	49.1	12.0	3.4	1925	Cambridge, Md.
45	204073		Ga. s.	J. W. Wilson	16	11	53.3	17.5	4.2	1907	Sallsbury, Md.
46	223657		Ga. s.	J. & W	7	6	28.8	8.5	3.3	1924	Harbor Springs, Mich.
47	203219		Ga. w.	J. C. & B	13	5	53.7	14.0	3.6	1906	Westwego, La.
48	76627		Ga. s.	J. & P. Bradford	23	14	54.0	15.6	4.4	1885	Solomons Island, Md.
49	76546		Ga. s.	J. D. O. Hanna	10	6	53.0	13.9	3.6	1884	Somerset Co., Md.
50	211546		Ga. s.	J. Ed. O'Brien	10	8	44.0	9.8	3.9	1913	Port St. Joe, Fla.
51	211624		Ga. s.	J. Hammitt Lake	49	43	68.5	22.2	5.3	1913	Solomons Island, Md.
52	201069		Ga. s.	J. Harry Lyons	14	13	51.6	15.0	3.7	1904	Atlantic City, N. J.
53	227382		Ol. s.	J. Norman Riley	406	333	123.8	28.6	12.4	1928	Brooklyn, N. Y.
54	211299		Ga. s.	Jack	14	11	39.2	12.4	5.4	1912	Carlstadt, N. J.
55	223327		Ga. s.	Jack	16	10	39.7	14.0	3.0	1923	Aberdeen, Md.
56	223543		Ga. s.	Jack	10	5	35.0	9.6	4.4	Unknown.
57	223689		Ga. s.	Jack	7	6	31.5	10.3	3.5	1924	Beach Haven, N. J.
58	228009		Ga. s.	Jack	7	6	32.3	10.1	3.6	1929	do
59	227623		Ol. s.	Jack & Harker	55	38	76.2	22.1	6.2	1928	Dorchester, N. J.
60	227050		Ga. s.	Jackie	9	6	34.7	10.5	3.5	1920	Port Norris, N. J.
61	227689		Ga. s.	Jackie	13	9	43.6	9.6	5.2	1928	Long Beach, Calif.
62	228119		Ga. s.	Jackie	20	14	52.6	14.0	3.2	1926	Cape Girardeau, Mo.
63	228166		Ol. s.	Jackie B	63	43	77.9	17.6	9.1	1929	Essex, Mass.
64	211630		Ga. s.	Jackson	15	10	60.6	11.7	4.5	1913	Baltimore, Md.
65	226855		El. s.	Jackson	224	174	110.4	39.7	9.8	1927	So. Jacksonville, Fla.
66	212881		Ol. s.	Jackson and Arthur	25	17	48.5	14.0	6.0	1914	Gloucester, Mass.
67	200638		Ga. s.	Jacob Oekers	29	27	56.0	18.6	5.4	1904	Patchogue, N. Y.
68	220934		Ga. s.	Jacquelin	15	11	43.2	10.4	2.5	1920	Morgan City, La.
69	221898		Ga. s.	James	21	13	58.7	16.2	4.0	1922	Crittenden, Va.
70	222018		Ga. s.	James D	44	30	59.6	18.8	7.1	1922	Brooklyn, N. Y.
71	214175		Ga. s.	James F	12	10	39.0	8.4	3.3	1916	Mercedosa, Ill.

¹ Formerly ol. s. James V. Crawford.

² Formerly ga. s. W. D. Morgan.

³ Formerly ga. s. R. McBride.

⁴ Formerly st. s. Allentown.

Line No.	Service	Crew	Horse-power	Name of owner	Home port	Address of owner
1	Pas.	2	45	Board of Commissioners.....	Tampa, Fla.....	County Seat, Everglades, Fla.
2	Tow.	1	28	Herschel Moore.....	Evansville, Ind.....	Jacksonville, Tenn.
3	Tnk.	10	b 450	Standard Shipping Co. (Del.).....	Baltimore, Md.....	Wilmington, Del.
4	Fsh.	5	75	Libby, McNeill & Libby (Me.).....	Seattle, Wash.....	88 Hamlin Street.
5	Fsh.	4	70	United States By-Products Corporation.....	St. Thomas, Virgin Islands.....	c/o E. A. Berne.
6	Frts.	3	100	Reinauer Fuel Transportation Corporation (N. Y.).....	Newark, N. J.....	Kearney, N. J.
7	Mso.	1	25	William Rudolph.....	New York, N. Y.....	West Sayville, N. Y.
8	Tow.	2	40	Crown Willamette Paper Co. (Me.).....	Portland, Oreg.....	West Linn, Oreg.
9	Fsh.	1	24	John Style.....	New York, N. Y.....	West Sayville, N. Y.
10	Frts.	1	120	United Fisheries Co. (Ohio).....	Sandusky, Ohio.....	Foot Decatur Street.
11	Tow.	1	250	J. J. Hennen.....	St. Louis, Mo.....	Foot Victor Street.
12	Fer.	1	10	Ferry Commission, Cheatham County.....	Nashville, Tenn.....	Neptune, Tenn.
13	Oys.	5	24	Maurice R. Lee.....	Philadelphia, Pa.....	Port Norris, N. J.
14	Frts.	1	15	Allen Tallman.....	do.....	Somers Point, N. J.
15	Tow.	1	b 28	Richard Staim.....	Pittsburgh, Pa.....	410 Reynolds Avenue, Kittanning, Pa.
16	Frts.	1	20	James J. O'Connor.....	San Francisco, Calif.....	111 Santa Paula Avenue.
17	Frts.	6	25	Asa C. Ketcham.....	Annapolis, Md.....	Solomons, Md.
18	Cod.	19	90	J. Manuel Marshall.....	Gloucester, Mass.....	Brown Building.
19	Frts.	3	45	J. M. Tolley.....	Cambridge, Md.....	314 Locust Street.
20	Pas.	5	b 160	Peninsula Terminal Co. (Fla.).....	Miami, Fla.....	Fishers' Properties Building.
21	Pit.	7	65	W. L. Anderson.....	Charleston, S. C.....	Boyce Wharf.
22	Fsh.	2	50	J. W. Smith.....	Newport News, Va.....	Lady, Va.
23	Tow.	3	40	Sterling Sugars (La.).....	New Orleans, La.....	Franklin, La.
24	Fsh.	4	40	Bernard Klatten.....	Ketchikan, Alaska.....	
25	Frts.	2	50	H. L. Corkran.....	Norfolk, Va.....	Crittenden, Va.
26	Frts.	1	20	Raymond T. Taylor.....	Beaufort, N. C.....	Newport, N. C.
27	Tow.	3	150	Louisiana Cooperage Co. (Del.).....	New Orleans, La.....	Plaquemine, La.
28	Frts.	4	17	Mrs. Phillip S. Camm.....	Philadelphia, Pa.....	South Merchantville, N. J.
29	Tow.	3	22	Burnside Veneer Co. (Ky.).....	Louisville, Ky.....	Burnside, Ky.
30	Tow.	4	25	M. L. Angle.....	Nashville, Tenn.....	Antioch, Tenn.
31	Tow.	4	60	Albert S. McKee.....	Paducah, Ky.....	Muscatine, Iowa.
32	Frts.	2	21	Wm. H. Smith.....	Reedville, Va.....	Ottoman, Va.
33	Tow.	1	40	M. G. Brown Co. (N. C.).....	Elizabeth City, N. C.....	Edenton, N. C.
34	Oys.	1	18	Henderson Robinson.....	Newport News, Va.....	Dandy, Va.
35	Frts.	2	50	J. W. Davenport.....	Reedville, Va.....	Blackwells, Va.
36	Tow.	3	100	Peter J. Magyar.....	Perth Amboy, N. J.....	706 Amboy Avenue.
37	Fsch.	4	60	John W. Cornell.....	Milwaukee, Wis.....	Washington Island, Wis.
38	Tow.	1	25	Alpha Portland Cement Co. (N. J.).....	St. Louis, Mo.....	1233 Arcade Building.
39	Oys.	6	24	Walter Brandriff.....	Philadelphia, Pa.....	Bridgeton, N. J.
40	Frts.	1	12	Vernon G. Muller.....	Baltimore, Md.....	Steamers Run, Md.
41	Frts.	2	20	George E. Brooks.....	Wilmington, N. C.....	Shallotte, N. C.
42	Tow.	3	70	A. L. Simms.....	Mobile, Ala.....	Jackson, Ala.
43	Tnk.	25	* 2,600	Atlantic Refining Co. (Pa.).....	Philadelphia, Pa.....	260 South Broad Street.
44	Mso.	1	20	John W. Vane.....	Cambridge, Md.....	Maryland Avenue.
45	Frts.	2	25	W. A. Barnes.....	Crisfield, Md.....	207 Cove Street.
46	Fsh.	2	10	Theodore Schlesna.....	Chicago, Ill.....	9338 Escanaba Avenue.
47	Frts.	3	68	O. J. Savole.....	New Orleans, La.....	Harvey, La.
48	Frts.	2	35	T. F. Anderson.....	Newport News, Va.....	Gloucester Point, Va.
49	Frts.	2	10	Joseph R. Langley.....	Annapolis, Md.....	Solomons, Md.
50	Tow.	2	22	E. H. Scott.....	Apalachicola, Fla.....	General delivery.
51	Pol.	3	50	State of New Jersey.....	Philadelphia, Pa.....	Trenton, N. J.
52	Pas.	2	40	A. J. Parker.....	do.....	124 Caspian Street, Atlantic City, N. J.
53	Frts.	4	300	E. G. B. Riley.....	New York, N. Y.....	11 Broadway.
54	Pas.	1	57	Frank J. Nahrung.....	do.....	Union City, N. J.
55	Frts.	2	40	Henry M. Keen.....	Baltimore, Md.....	Aberdeen, Md.
56	Fsh.	3	40	B. W. Hart.....	Miami, Fla.....	Coconut Grove, Fla.
57	Fsh.	7	20	Lester L. Hayes.....	Philadelphia, Pa.....	Ship Bottom, N. J.
58	Fsh.	5	25	Seaside Heights Fish Co. (N. J.).....	do.....	Seaside Park, N. J.
59	Oys.	8	100	John H. Bell.....	do.....	Port Norris, N. J.
60	Fsh.	2	24	J. R. Bateman.....	do.....	Mauricetown, N. J.
61	Pas.	2	b 100	J. W. Harvey.....	Los Angeles, Calif.....	72 Ocean Park Avenue, Long Beach, Calif.
62	Tow.	1	150	List & Weatherly Construction Co. (Mo.).....	Kansas City, Mo.....	Railway Exchange Building.
63	Cod.	12	140	John F. Barrett.....	Gloucester, Mass.....	21 Liberty Street.
64	Pas.	2	70	Mayor and City Council.....	Baltimore, Md.....	City Hall.
65	Fer.	8	150	Florida Ferry Co. (Fla.).....	Jacksonville, Fla.....	26 South Main Street.
66	Cod.	8	60	Charles Marino.....	Boston, Mass.....	21 Moon Street.
67	Fsh.	10	56	Emil Mansika.....	do.....	Wildwood, N. J.
68	Fsh.	2	32	Sidney Prestenbach.....	New Orleans, La.....	Morgan City, La.
69	Frts.	2	24	Harry O. Brown.....	Washington, D. C.....	Thirty-fifty and K Streets NW.
70	Frts.	2	65	Reinauer Transportation Corporation (N. J.).....	Newark, N. J.....	Paterson, N. J.
71	Frts.	1	40	Robert Mayes.....	Peoria, Ill.....	Meredosa, Ill.

* Formerly schooner Leroy Woodburn.

* Formerly ga. s. Sparrow.

Line No.	Official No.	Signal letters	Rig	Name of vessel	Tonnage		Register dimensions			When built	Where built
					Gross	Net	Length	Breadth	Depth		
							Feet	Feet	Feet		
1	221621		Ga. s.	James F.	8	5	38.7	9.0	4.3	1914	San Diego, Calif.
2	222427		Ga. s.	James H.	5	5	31.5	9.4	3.1	1910	Long Branch, N. J.
3	226099		Ga. s.	James J.	17	10	46.6	12.2	4.6	1926	Ruark, Va.
4	213587		Ga. w.	James O.	10	8	55.0	10.0	2.2	1915	Rochester, Ky.
5	200552		Ga. w.	James R.	14	14	63.0	12.0	2.5	1903	Higginsport, Ohio.
6	223322		Ol. s.	James W.	74	37	77.3	20.0	5.5	1923	Portland, Oreg.
7	77574		Ga. s.	Janis and Esther	76	47	81.7	21.0	9.8	1903	Essex, Mass.
8	225103		Ga. s.	James Aubry	11	8	44.2	10.3	2.9	1925	Solomons, Md.
9	76592		Ga. s.	James Carroll	11	10	36.0	13.4	3.9	1885	Keyport, N. J.
10	209692		Ga. s.	JAMES EDWARD	82	56	73.6	19.3	10.5	1909	Ferrysburg, Mich.
11	76621		Ga. s.	James Humphrey	9	9	35.0	15.3	3.4	1886	Patchogue, N. Y.
12	212219		Ga. s.	James Monroe	11	7	35.0	12.3	4.1	1914	Toms River N. J.
13	218381		Ga. s.	James Monroe	14	11	40.5	10.3	5.0	1910	Brooklyn, N. Y.
14	77016		Ga. s.	James Mulvey	18	7	42.0	16.4	4.5	1892	Greenwich, N. C.
15	222484		Ga. s.	James River	14	6	52.4	9.8	3.3		Unknown
16	223946		Ga. s.	Jas. Roper	23	11	52.2	14.2	4.8	1924	Norfolk, Va.
17	227492		Ga. w.	JAS. TAYLOR	32	20	55.1	13.3	2.5	1928	Caruthersville, Mo.
18	223201		Ga. s.	James Thomas	10	6	45.3	12.1	3.4	1923	Messick, Va.
19	228909		Ga. s.	James Velich	34	21	62.0	20.7	4.6	1929	Pascagoula, Miss.
20	222563		Ga. s.	James A. Hamilton	14	9	41.0	11.0	4.2	1919	Brooklyn, N. Y.
21	223440		Ga. w.	James A. Huff	12	12	68.0	12.0	1.6	1923	Loudon, Tenn.
22	216810		Ol. s.	JAMES B. STEWART	51	23	60.0	16.0	7.0	1918	Buffalo, N. Y.
23	77383		Ga. s.	James C. Tawes	14	8	53.5	14.0	3.0	1899	Monie, Md.
24	205547		Ga. s.	James E. Brown	8	8	31.0	8.0	7.0	1908	Buffalo City, N. C.
25	76662		Ga. s.	James E. Jouett	20	17	43.1	13.0	8.0	1886	Manatee, Fla.
26	77169		Ga. s.	James E. Kirwan	22	14	64.0	17.7	4.3	1895	Kent Island, Md.
27	77528		Ga. s.	Jas. F. McKenna	95	50	78.0	27.6	6.3	1902	San Francisco, Calif.
28	76579		Ga. s.	James H. Nixon	32	18	58.0	19.0	4.9	1873	Mauricetown, N. J.
29	216030		Ga. s.	James J. Kehoe No. 3	10	7	39.6	13.5	3.8	1918	Brooklyn, N. Y.
30	221594		Ga. s.	James J. Murray	53	36	61.3	20.9	7.5	1921	Pocomoke City, Md.
31	224093		Ol. s.	James J. MURRAY	55	29	61.3	17.1	7.7	1924	Buffalo, N. Y.
32	218898		Ga. s.	James J. Minot	21	14	49.6	13.3	5.5	1919	Crittenden, Va.
33	223048		Ga. s.	James L. Deyo	10	9	54.0	12.0	2.7	1923	Clinton, Iowa.
34	215192		Ol. s.	James M. Burke	28	11	53.8	14.4	6.4	1917	Boothbay Harbor, Me.
35	207999		Ga. s.	James O. Sheppard	33	16	61.1	20.5	5.2	1910	Greenwich, N. J.
36	76613		Ga. s.	James P. Nieuikir	25	11	51.5	18.0	5.1	1886	Bridgeton, N. J.
37	76502		Ga. s.	James P. Thurston	16	8	45.7	15.7	4.6	1884	Berkley, Va.
38	76637		Ga. s.	James T. Dennis	14	9	54.0	15.3	4.0	1889	Oriole, Md.
39	219786		Ga. s.	Janie	28	21	55.1	16.7	5.3	1920	West Norfolk, Va.
40	92557		Ga. s.	Jane	18	15	34.5	13.8	6.0	1893	New London, Conn.
41	136902		Ga. s.	Jane	67	56	85.2	21.2	5.7	1901	Baltimore, Md.
42	962399		Ga. s.	Jane	9	6	40.1	12.5	3.5	1905	Queenstown, Md.
43	211690		Ga. s.	Jane	18	12	46.5	13.9	6.2	1914	Westlake, Ia.
44	220704		Ol. s.	Jane	34	23	71.3	10.0	5.9	1919	Oakhosh, Wis.
45	220221		Ol. s.	Jane	20	14	37.0	12.3	5.0	1929	Sturgeon Bay, Wis.
46	229345		Ol. s.	Jane	33	23	49.7	14.5	6.8	1930	Seattle, Wash.
47	229025		Ga. s.	Jane L.	15	10	39.9	11.2	4.9	1929	Point Aux Pins, Mich.
48	225190		Ol. w.	Jane R.	22	15	44.4	9.9	3.0	1925	Memphis, Tenn.
49	209959		Ga. s.	Jane S.	6	5	42.0	9.0	3.0	1909	Sault Ste. Marie, Mich.
50	212757		Ga. s.	Jane S.	11	8	42.7	11.7	4.7	1914	Los Angeles, Calif.
51	224553		Ga. s.	Jane S.	11	9	35.1	9.1	4.5	1925	Seattle, Wash.
52	215205		Ga. s.	Jane Elizabeth	11	10	31.0	9.6	3.3	1916	Oconto, Wis.
53	226777		Ol. w.	Jane Rhea	90	83	64.9	20.0	4.0	1927	Paducah, Ky.
54	210399		Ga. s.	Janet	10	7	47.0	10.7	3.4	1912	Atlantic, N. C.
55	215937		Ga. s.	Janet	7	6	30.8	8.6	3.7	1917	Bremerton, Wash.
56	221236		Ga. s.	Janet	24	16	49.1	14.6	6.7	1921	Pocomoke City, Md.
57	226556		Ol. s.	Janet G.	33	22	49.8	14.6	7.0	1929	Dockton, Wash.
58	224790		Ol. s.	Janet Ellse	19	8	45.7	13.8	5.5	1925	Newcastle, Me.
59	201670		Ga. s.	Janice D. Pettis	13	8	40.5	13.8	3.2	1905	Bridgeport, Conn.
60	227728		Ga. s.	Janie	11	7	38.2	10.6	4.4	1928	Langley, Wash.
61	227660		Ga. s.	Janie E.	12	8	33.2	18.0	4.3	1928	Mahons, Del.
62	216322		Ga. s.	Janie K.	13	11	35.7	9.1	5.0	1918	Seattle, Wash.
63	221744		Ga. s.	Janie M.	9	6	36.9	12.4	3.6	1921	Brunswick, Ga.
64	203733		Ol. s.	Japonica	66	45	80.4	17.5	7.8	1906	Handsboro, Miss.
65	228578		Ga. s.	Jay	10	7	34.9	10.3	5.3	1929	Tacoma, Wash.
66	221616		Ga. s.	Jazz	15	10	43.3	10.7	4.9	1921	Skagway, Alaska
67	217879		Ol. s.	Jean	14	9	38.1	10.4	5.4	1919	Seattle, Wash.
68	223425		Ol. s.	Jean	244	221	93.0	22.4	6.8	1923	Palatka, Fla.

¹ Formerly U. S. Navy ga. s. Nomad.

² Formerly ga. s. Dorianna.

³ Formerly U. S. Navy ga. s. 7776.

⁴ Formerly st. s. W. F. Mattich.

⁵ Formerly ga. s. Edith S. Wilkin.

^a sch. Mary.

^b ga. y. Lillian.

^c ga. s. Runabout.

^d ga. s. B. R. Corp. No. 2.

^e ga. s. M. R. Y. No. 1.

^{*} Formerly

Line No.	Service	Crew	Horse-power	Name of owner	Home port	Address of owner
1	Msc.	1	40	Johan Edvinson.....	New York, N. Y.....	323 Fifty-seventh Street.
2	Tow.	2	15	M. P. Howlett (Del.).....	Philadelphia, Pa.....	Swanson and Christian Streets.
3	Frt.	2	24	H. F. Dryden.....	Norfolk, Va.....	Weems, Va.
4	Tow.	1	24	City National Bank.....	St. Louis, Mo.....	Shawneetown, Ill.
5	Tow.	2	15	Baker Tow Boat Co. (Ala.).....	Mobile, Ala.....	Tuscaloosa, Ala.
6	Tow.	4	300	Shaver Transportation Co. (Oreg.).....	Portland, Oreg.....	Foot Fessenden Street.
7	Fsh.	10	36	M. M. Glasgow.....	Pensacola, Fla.....	Panama City, Fla.
8	Pas.	2	14	Isaac H. Hill.....	Annapolis, Md.....	Olivet, Md.
9	Msc.	2	15	William Lewis.....	New York, N. Y.....	Great Kill, N. Y.
10	Tow.	4	300	Great Lakes Dredge & Dock Co. (N. J.).....	Duluth, Minn.....	First National Bank Building.
11	Pas.	1	34	Henry Steers (N. Y.).....	New York, N. Y.....	17 Battery Place.
12	Pas.	2	24	Hugo Harms.....	Philadelphia, Pa.....	Toms River, N. J.
13	Pas.	1	24	do.....	do.....	Do.
14	Oys.	5	18	Samuel H. Garretson.....	do.....	Haleyville, N. J.
15	Tow.	2	30	J. E. Royall.....	Brunswick, Ga.....	800 First Avenue.
16	Frt.	2	25	Noah G. Evans.....	Crisfield, Md.....	Rhodes Point, Md.
17	Pas.	1	45	J. E. Taylor.....	Memphis, Tenn.....	Caruthersville, Mo.
18	Fsh.	2	14	J. C. Diggs.....	Newport News, Va.....	Messick, Va.
19	Fsh.	6	24	Mexican Gulf Packing Co. (La.).....	Gulfport, Miss.....	Pascagoula, Miss.
20	Pas.	1	40	Francis L. Hills.....	New York, N. Y.....	51 Maiden Lane.
21	Tow.	2	60	H. C. Milnor.....	Chattanooga, Tenn.....	Knoxville, Tenn.
22	Tow.	5	175	James Stewart & Co. (N. J.).....	New York, N. Y.....	17 East Forty-second Street.
23	Frt.	4	15	M. L. Marshall.....	Norfolk, Va.....	Rushmere, Va.
24	Tow.	1	10	John Higgins.....	do.....	do.
25	Plt.	3	50	Joshua B. Smith, estate of.....	Key West, Fla.....	204 Whitehead Street.
26	Frt.	2	10	James R. Elliott.....	Annapolis, Md.....	Broomes Island, Md.
27	Frt.	2	b 60	Peter Hansen.....	San Francisco, Calif.....	1674 Tenth Avenue.
28	Oys.	6	18	Wm. H. Berry, jr.....	Philadelphia, Pa.....	Haleyville, N. J.
29	Frt.	2	24	Andrew Olsen.....	New York, N. Y.....	813 Sixty-second Street (B).
30	Frt.	2	110	Anna R. Murray.....	do.....	18 India Wharf (B).
31	Tow.	7	260	Great Lakes Dredge & Dock Co. (N. J.).....	Duluth, Minn.....	First National Bank.
32	Pas.	2	50	City of Boston.....	Boston, Mass.....	City Hall.
33	Pas.	1	40	James L. Deyo.....	Dubuque, Iowa.....	Clinton, Iowa.
34	Cod.	9	60	James M. Burke.....	Provincetown, Mass.....	72 Commercial Street.
35	Oys.	6	25	John M. Brineshultz.....	Philadelphia, Pa.....	Cedarville, N. J.
36	Oys.	6	25	George B. Croesley.....	do.....	Newport, N. J.
37	Frt.	2	37	A. T. Donnell.....	Newport News, Va.....	West Point, Va.
38	Oys.	2	24	W. W. Hunley.....	Cape Charles, Va.....	Cobbs Creek, Va.
39	Frt.	2	42	Evelyn M. Gibbs.....	Elizabeth City, N. C.....	Columbia, N. C.
40	Msc.	1	65	Central Railroad Co. of New Jersey (N. J.).....	New York, N. Y.....	143 Liberty Street.
41	Frt.	4	125	Kent Lighterage Corporation (N. Y.).....	New York, N. Y.....	198 Kent Avenue (B).
42	Frt.	2	13	Hazel Baker.....	Cambridge, Md.....	110 Vue de Leau Street.
43	Tow.	1	75	Atlantic Gulf & Pacific Co. (N. Y.).....	New York, N. Y.....	15 Park Row.
44	Tow.	5	100	Fox River Navigation Co. (Wis.).....	Milwaukee, Wis.....	Kaukauna, Wis.
45	Fsh.	2	30	Nels M. Sorensen.....	do.....	Kewaunee, Wis.
46	Fsh.	6	50	P. H. Toft.....	Seattle, Wash.....	5036 West Sixtieth Street.
47	Fsh.	1	30	William L. Latura.....	Port Huron, Mich.....	Point Aux Pins, Mich.
48	Pas.	1	10	Mrs. R. V. Wallace.....	Memphis, Tenn.....	2068 Nelson Avenue.
49	Msc.	1	18	Gerald Neville.....	Marquette, Mich.....	Sault Ste. Marie, Mich.
50	Fsh.	3	40	Sanborn Cutting Co. (Oreg.).....	Astoria, Oreg.....	Foot Hume Street.
51	Pas.	1	100	Western Washington Electric Light & Power Co. (Wash.).....	Seattle, Wash.....	Aberdeen, Wash.
52	Fsh.	2	20	Anker Greenfeldt.....	Milwaukee, Wis.....	Washington Island, Wis.
53	Tow.	2	180	Geo. P. Massengale.....	St. Louis, Mo.....	Foot Pine Street.
54	Frt.	2	24	Hugh B. Salter.....	New Bern, N. C.....	Merrimon, N. C.
55	Fsh.	1	18	Fred G. Davis.....	Seattle, Wash.....	3904 Sixth Avenue NE.
56	Tow.	2	100	Standard Dredging Co. (N. J.).....	New York, N. Y.....	3403 Woolworth Building.
57	Fsh.	7	50	P. H. Green.....	Tacoma, Wash.....	Burton, Wash.
58	Fsh.	2	45	Lambertus Lamens.....	Vineyard Haven, Mass.....	2 East Dover Street, Nantucket, Mass.
59	Frt.	2	40	Frank C. Pettis.....	Providence, R. I.....	Cranston, R. I.
60	Fsh.	2	20	Walter Bust.....	Seattle, Wash.....	Port Angeles, Wash.
61	Fsh.	2	25	Irvin S. Lynch.....	Wilmington, Del.....	Dover, Del.
62	Fsh.	2	20	August Romunseth.....	Juneau, Alaska.....	do.
63	Fsh.	2	10	Mack McIntosh.....	Brunswick, Ga.....	do.
64	Pas.	4	21	A. B. Anderson.....	Corpus Christi, Tex.....	722 South Tancahua Street.
65	Fsh.	2	16	Karl Rasmussen.....	Tacoma, Wash.....	2207 Thirtieth Street.
66	Pas.	1	42	Cash Cole.....	Juneau, Alaska.....	do.
67	Tow.	1	40	James H. Campbell.....	Petersburg, Alaska.....	do.
68	Frt.	6	250	Southern Navigation Co. (Fla.).....	Jacksonville, Fla.....	Orlando, Fla.

⁷ Formerly ga. s. Elizabeth.

⁸ Formerly ga. s. Home.

⁹ Formerly ga. y. Dorleon.

¹⁰ Formerly st. s. Palatka.

Line No.	Official No.	Signal letters	Rig	Name of vessel	Tonnage		Register dimensions			When built	Where built
					Gross	Net	Length	Breadth	Depth		
					Feet			Feet			
1	224411		Ol. s.	Jean	43	29	65.4	17.3	7.4	1924	Seattle, Wash.
2	229544		Ga. s.	Jean	9	9	37.0	10.0	4.0	1930	Rockland, Me.
3	228860		Ga. s.	Jean D	9	7	32.2	8.7	2.8	1929	Seattle, Wash.
4	228288		Ga. s.	JEAN M.	17	12	36.3	9.3	4.8	1929	Grafton, Ill.
5	226704		Ga. s.	Jean Marie	15	12	38.4	11.5	4.4	1927	Port Angeles, Wash.
6	226716		Ga. s.	Jean E. Morris	10	8	33.0	10.3	4.9	1927	Milford, Del.
7	77550		Ga. s.	Jean R. Zeigler	8	8	34.9	12.4	4.0	1901	Ocean City, N. J.
8	217779		Ga. s.	Jeane	36	30	58.8	14.1	5.3	1919	Seattle, Wash.
9	219625		Ga. s.	Jeanette	9	6	34.4	10.6	3.6	1919	Portland, Ore.
10	225411		Ga. s.	Jeanette	9	6	38.6	9.0	4.0	1912	Brooklyn, N. Y.
11	77525		Ga. s.	Jeanie	19	13	43.8	13.5	5.0	1902	Bridgeport, Conn.
12	229390		Ga. s.	Jeanne	45	40	63.6	18.4	2.5	1930	Juneau, Alaska
13	205483		Ga. s.	Jeannette	13	9	44.6	13.4	3.9	1908	Elkton, Md.
14	201742		Ga. s.	Jeannette	17	10	44.0	11.3	3.4	1905	Miami, Fla.
15	218198		Ga. s.	Jeannette	9	6	36.6	9.7	4.4	1919	Seattle, Wash.
16	218648		Ga. s.	Jeannette	7	7	42.4	7.8	3.1	1916	Superior, Wis.
17	219808		Ol. s.	Jeannette R.	101	52	84.5	20.7	7.8	1920	San Diego, Calif.
18	203454		Ga. s.	Jeanie	9	6	35.0	12.4	4.0	1906	Unalaklik, Alaska
19	218599		Ga. s.	Jeff	7	6	34.6	9.0	2.7	1919	Jeanerette, La.
20	223148		Ol. s.	Jeff	59	40	64.7	20.5	6.5	1923	Honga, Md.
21	221112	MCNR	Ol. s.	JEFF DAVIS	6,204	3,851	395.5	55.0	31.4	1921	New Orleans, La.
22	217681		Ol. s.	Jefferson	26	11	53.9	15.7	5.6	1919	Sausalito, Calif.
23	226000		Ol. s.	JEFFERSON	214	145	117.2	37.2	9.2	1926	Groton, Conn.
24	228212		Ga. w.	Jefferson	61	34	64.7	16.0	2.9	1929	Chattanooga, Tenn.
25	221497		Ga. w.	Jen	37	15	64.6	14.0	2.0	1921	Portsmouth, Ohio.
26	221407		Ga. s.	Jenesther	9	6	38.9	10.5	3.6		Unknown
27	76508		Ga. s.	Jennie	6	5	31.4	12.1	3.3	1884	Islip, N. Y.
28	76990		Ga. s.	Jennie	6	5	26.0	12.0	3.8	1884	Newport, R. I.
29	206751		Ga. s.	Jennie	20	16	41.7	12.6	4.7	1911	Seattle, Wash.
30	222108		Ga. s.	Jennie	11	8	34.4	12.2	4.5	1922	Bass Harbor, Me.
31	228091		Ga. s.	Jennie B	12	5	39.0	12.0	5.7	1928	Kennebunkport, Me.
32	209863		Ga. s.	Jennie D III	23	16	46.0	14.0	6.0	1912	Detroit, Mich.
33	211282		Ga. s.	Jennie G	10	9	35.5	10.5	4.1	1913	Newport, R. I.
34	208795		Ga. s.	Jennie N	6	5	23.6	7.0	3.4	1907	Sturgeon Bay, Wis.
35	76488		Ga. s.	Jennie R	14	9	34.5	14.5	4.5	1884	Patchogue, N. Y.
36	214395		Ga. s.	Jennie S	14	11	35.7	11.7	5.0	1912	Yonkers, N. Y.
37	211608		Ga. s.	Jennie T	12	7	38.5	12.7	3.4	1913	Noank, Conn.
38	210898		Ga. s.	Jennie & James	14	7	50.6	13.4	4.2	1913	Severn, Va.
39	221366		Ga. s.	Jennie and Josie	14	6	47.2	13.8	4.0	1906	White Stone, Va.
40	225439		Ga. s.	Jennie Dare	25	11	54.3	15.6	4.8	1926	Foxwell, Va.
41	220798		Ol. s.	Jennie Dillon	11	8	38.9	11.7	4.3	1923	Newburgh, N. Y.
42	76492		Ga. s.	Jennie Griffin	17	16	46.3	16.3	4.4	1884	Benicia, Calif.
43	202420		Ga. s.	Jennie Johnson	17	9	55.9	17.7	3.5	1905	Biloxi, Miss.
44	227855		Ol. s.	Jennie Mae	41	28	59.7	17.0	6.2	1928	Irvington, Va.
45	77074		Ga. s.	Jennie Ockers	7	6	30.0	13.0	3.3	1892	Patchogue, N. Y.
46	76295		Ga. s.	Jennie Reeves	15	10	42.0	16.0	4.1	1882	Dorchester, N. J.
47	76558		Ga. s.	Jennie Treadwell	8	7	33.8	14.0	3.5	1885	Patchogue, N. Y.
48	76671		Ga. s.	Jennie Wicks	6	5	28.1	12.5	3.2	1887	do
49	77068		Ga. s.	Jennie A. Hupper	8	8	30.0	11.5	5.7	1892	Bremen, Me.
50	77460		Ga. s.	Jennie F. Decker	23	16	52.7	16.5	7.0	1901	Seattle, Wash.
51	77558		Ga. s.	Jennie F. Moore	15	10	42.8	15.0	3.3	1902	Havre de Grace, Md.
52	77347		Ga. s.	Jennie G. Logan	16	12	44.0	14.2	6.4	1899	East Machias, Me.
53	203597		Ga. s.	Jennie L. Smith	30	20	49.3	17.6	5.4	1906	Port Jefferson, N. Y.
54	77096		Ga. s.	Jennie M. Chance	14	9	41.6	16.3	4.3	1893	Mauricetown, N. J.
55	225420		Ga. s.	Jenny	7	6	31.5	10.4	3.5	1926	Beach Haven, N. J.
56	228568		Ga. s.	Jenny	8	5	38.6	9.1	4.0	1907	New York, N. Y.
57	213731		Ga. s.	Jensen Bros	7	6	28.7	9.0	3.0	1914	Naubinway, Mich.
58	76908		Ol. s.	Jeremiah Smith	179	111	86.2	22.8	7.2	1885	West Haven, Conn.
59	77505		Ga. s.	Jeremiah N. Ogden	35	19	56.0	19.4	5.5	1901	Greenwich Piers, N. J.
60	216519		Ga. s.	Jerome	14	9	43.0	11.7	4.0	1917	Chicago, Ill.
61	223304		Ga. s.	Jerome II	10	7	46.5	12.7	3.7	1917	do
62	226312		Ga. s.	Jerry	8	6	29.4	9.4	4.2	1927	Wrangell, Alaska
63	76637		Ga. s.	Jerry Brown	24	13	45.0	16.4	4.5	1885	Bayport, N. Y.
64	217387		Ga. s.	Jersey	11	6	42.2	11.0	4.6	1918	Stockton, Calif.
65	209669		Ga. s.	Jess B. Shaw	31	15	60.0	17.6	5.6	1912	Greenwich, N. J.
66	76828		Ga. s.	Jesse Johnson	8	7	35.0	13.1	3.1	1889	Patchogue, N. Y.
67	77516		Ga. s.	Jessie	28	24	62.0	18.5	4.6	1902	Biloxi, Miss.
68	215405		Ga. s.	Jessie	8	6	32.4	9.0	4.0	1914	Tacoma, Wash.
69	220465		Ga. s.	Jessie	16	11	44.4	14.0	4.8	1920	Stockton, Calif.
70	223527		Ga. s.	Jessie	9	6	37.2	10.1	4.0	1907	Port Richmond, N. Y.
71	225188		Ga. s.	Jessie	9	5	34.6	10.0	2.6	1924	Beaumont, Tex.

¹ Formerly U. S. N. No. 1135.

² Formerly ol. s. John S. Collins.

³ Formerly ga. s. Delphine.

⁴ Formerly U. S. N. ga. s. launch No. 787.

Line No.	Service	Crew	Horse-power	Name of owner	Home port	Address of owner
1	Tow.	1	200	Standard Dredging Co. (N. J.)	New York, N. Y.	Woolworth Building.
2	Frt.	2	36	G. A. MacDonald	Rockland, Me.	North Haven, Me.
3	Tow.	1	30	C. M. Deem	Seattle, Wash.	7532 Fifteenth Avenue SW.
4	Tow.	2	45	Kansas City Bridge Co. (Mo.)	Kansas City, Mo.	Leslie Orear Building.
5	Fsh.	1	30	Clara H. Alaways	Port Angeles, Wash.	612 Cedar Street.
6	Fsh.	1	12	Thomas E. Morris	Philadelphia, Pa.	Bowers, Del.
7	Fsh.	1	18	Gandy Robinson	do	Dennisville, N. J.
8	Fsh.	4	60	Pioneer Packing Co. (Wash.)	Seattle, Wash.	Exchange Building.
9	Fsh.	1	36	John E. Gröham	New Orleans, La.	2346 West Sixty-first Street.
10	Oys.	2	30	Leslie A. Blackman	Philadelphia, Pa.	Port Norris, N. J.
11	Frt.	2	29	E. I. du Pont de Nemours & Co. (Del.)	Wilmington, Del.	Tenth and Market Streets.
12	Pas.	5	300	United Transportation Co. (Alaska)	Juneau, Alaska	
13	Pas.	1	30	James H. Irvin	Philadelphia, Pa.	Camden, N. J.
14	Tow.	2	24	Veneer Manufacturing Co. (S. C.)	Georgetown, S. C.	Conway, S. C.
15	Fsh.	1	14	Mrs. Oluf Marian Hansen	Seattle Wash.	4240 Twenty-first Avenue W.
16	Pas.	1	30	J. H. Peabody	Duluth, Minn.	Box 4, East End, Superior.
17	Frt.	6	b 120	E. H. Hanson Corporation (Calif.)	Los Angeles, Calif.	San Pedro, Calif.
18	Frt.	2	10	Charles A. Traeger	Nome, Alaska	Unalakleet, Alaska.
19	Frt.	2	18	E. T. Forgery	New Orleans, La.	Morgan City, La.
20	Frt.	4	65	Phillips Packing Co.	Cambridge, Md.	Mill Street.
21	Frt.	39	3,625	U. S. Shipping Board	New Orleans, La.	Hibernia Building.
22	Fsh.	1	125	Jefferson S. S. Corporation (Calif.)	San Francisco, Calif.	Foot Leavenworth Street.
23	Fer.	4	300	Southern States Transportation Co. (Del.)	Galveston, Tex.	U. S. National Bank Building.
24	Tow.	2	50	H. F. Gilreath	Chattanooga, Tenn.	1442 Sycamore Street.
25	Tow.	1	35	T. G. Keeney	Pittsburgh, Pa.	Diamond, W. Va.
26	Pas.	1	25	Frederick A. Burns	Boston, Mass.	Somerville, Mass.
27	Frt.	1	14	Andrew Hanson	New York, N. Y.	Greenport, N. Y.
28	Frt.	1	12	Harold Z. Clarke	Hartford, Conn.	East Haddam, Conn.
29	Fsh.	2	35	New England Fish Co. (Me.)	Boston, Mass.	44 Boston Fish Pier.
30	Frt.	1	6	Ferdinand L. Harriman	Belfast, Me.	Stockton Springs, Me.
31	Fsh.	3	40	William S. Webster	Newport, R. I.	Wakefield, R. I.
32	Tow.	1	60	Stephen A. Boston	Detroit, Mich.	Mt. Clemens, Mich.
33	Frt.	3	40	Samuel S. Edwards	New York, N. Y.	Amagansett, N. Y.
34	Fsh.	2	8	Dorman Toms	Sault Ste. Marie, Mich.	Naubinway, Mich.
35	Fsh.	2	36	John Johnson Alteren	Philadelphia, Pa.	Angelsea, N. J.
36	Pas.	1	30	Sidney J. Patten	Boston, Mass.	Jamaica Plain, Mass.
37	Fsh.	1	25	Fred Musante	New London, Conn.	Groton, Conn.
38	Fsh.	2	36	S. Shackelford	Newport News, Va.	Seyern, Va.
39	Fsh.	1	12	B. A. Crossdale	Reedville, Va.	Palmer, Va.
40	Fsh.	7	50	E. O. Fitchett	Newport News, Va.	Do.
41	Msc.	2	60	New York Trap Rock Corporation (N. Y.)	New York, N. Y.	250 Park Avenue.
42	Fsh.	2	b 12	W. H. Walker	Los Angeles, Calif.	Box 631, Long Beach, Calif.
43	Fsh.	6	24	L. O. Johnson	Gulfport, Miss.	1029 East Beach Street,
44	Frt.	3	b 50	R. E. Dobyne	Reedville, Va.	Bllox, Miss.
45	Oys.	1	12	John L. Tucker	New York, N. Y.	Monaskon, Va.
46	Oys.	4	16	Charles Fidler	Philadelphia, Pa.	West Sayville, N. Y.
47	Frt.	2	12	Lowndes Oyster Co. (Conn.)	Bridgeport, Conn.	Leesburg, N. J.
48	Oys.	1	14	Harry Vall	New York, N. Y.	South Norwalk, Conn.
49	Msc.	1	12	William F. Pritchard	Bridgeport, Conn.	Riverhead, N. Y.
50	Fsh.	5	40	Adolph Mornas	Seattle, Wash.	Milford, Conn.
51	Fsh.	2	28	B. Howell Griswold	Baltimore, Md.	8346 Twenty-ninth Avenue
52	Frt.	2	24	Sunset Packing Co. (Me.)	Eastport, Me.	NW.
53	Fsh.	2	b 50	Vincenzo Lucibello	New Haven, Conn.	135 East Baltimore Street.
54	Oys.	4	20	Aaron Peterson	Philadelphia, Pa.	Pembroke, Me.
55	Fsh.	6	20	Lester L. Hayes	do	475 Chapel Street.
56	Msc.	2	b 18	Johan T. Johnsen	New York, N. Y.	Cedarville, N. J.
57	Frt.	2	20	Allen Jensen	Grand Haven, Mich.	Ship Bottom, N. J.
58	Oys.	9	150	Long Island Oyster Farms (N. Y.)	New York, N. Y.	571 Fifty-sixth Street, Brook-
59	Oys.	6	50	David C. Blizard, jr	Philadelphia, Pa.	lyn, N. Y.
60	Pas.	1	24	George M. Booth	Chicago, Ill.	Naubinway, Mich.
61	Fsh.	3	65	Phil Kegel	do	Northport, N. Y.
62	Fsh.	1	12	C. E. Nordlund	Wrangell, Alaska	Port Norris, N. J.
63	Ten.	5	25	U. S. Shipping Board	New York, N. Y.	938 North State Street.
64	Tow.	1	80	Wright Corporation	San Francisco, Calif.	East end of Illinois Street.
65	Tow.	4	175	Ralph C. Brown	Miami, Fla.	
66	Oys.	1	30	Llewellyn Fordham	Bridgeport, Conn.	45 Broadway.
67	Frt.	6	69	John F. Joullian	Gulfport, Miss.	486 California Street.
68	Fsh.	1	16	C. C. Rice	Seattle, Wash.	C/o Mills & Mills, Fort
69	Frt.	2	40	F. E. Booth Co. (Nev.)	San Francisco, Calif.	Lauderdale, Fla.
70	Fsh.	1	40	Charles Smith	New York, N. Y.	Stratford, Conn.
71	Fsh.	1	32	George M. Kelley, jr	Galveston, Tex.	Lakeshore, Miss.

* Formerly ga. s. Angler.

Line No.	Official No.	Signal letters	Rig	Name of vessel	Tonnage		Register dimensions			When built	Where built
					Gross	Net	Length	Breadth	Depth		
1	227955		Ga. s.	Jessie	26	16	49.9	15.7	5.7	1923	Perrin, Va.
2	77048		Ga. s.	Jessie G	6	5	29.5	12.9	3.0	1892	Sayville, N. Y.
3	210288		Ga. s.	Jessie G	17	11	32.6	14.6	4.2	1903	Forked River, N. J.
4	218377		Ol. s.	Jessie Dutra	23	7	45.5	15.5	5.7	1919	Friendship, Me.
5	77497		Ga. s.	Jessie Lewis	18	13	57.0	16.0	4.5	1901	Quincy, Va.
6	77081		Ga. s.	Jessie Madsen	32	31	55.0	18.2	4.6	1893	San Francisco, Calif.
7	212316		Ga. s.	Jessie May	37	33	58.5	13.5	4.8	1914	Carrabelle, Fla.
8	213081		Ga. s.	Jessie Taylor	22	19	57.5	14.7	4.6	1915	Deep Creek, Va.
9	215360		Ol. s.	Jessina	18	14	41.0	12.0	4.6	1917	Dewatto, Wash.
10	210125		Ga. s.	Jet	8	8	32.4	9.3	5.0	1912	Neponset, Mass.
11	214366		Ol. s.	Jewel	38	23	57.6	16.0	3.8	1916	Pensacola, Fla.
12	229172		Ga. s.	Jewel	12	9	36.3	10.4	5.1	1929	Port Ludlow, Wash.
13	214182		Ga. w.	Jewel City	8	7	45.3	11.5	2.6	1916	Rome, Ky.
14	213923		Ga. s.	Jewel Guard	12	10	40.3	11.7	3.8	1916	Seattle, Wash.
15	228782		Ga. s.	Jewett	7	6	31.6	12.1	2.0	1929	Tuckerton, N. J.
16	224618		Ga. s.	Jib II	14	10	48.0	13.0	4.0	1919	New York, N. Y.
17	229103		Ga. s.	Jim Allen	16	13	36.6	10.1	3.0	1929	Tennemo, Tenn.
18	206736		Ga. s.	Jim Dandy	8	7	40.5	11.0	3.3	1911	Brooklyn, N. Y.
19	211776		Ga. s.	Jim Dozler	29	28	48.5	11.9	7.0	1913	West De Pere, Wis.
20	127533		Ol. s.	Jim Kehoe	20	13	42.9	14.2	6.6	1901	Long Island City, N. Y.
21	209468		Ga. s.	Jim Wilder No. 2	26	17	50.6	15.0	6.5	1911	Oakland, Calif.
22	223862		Ga. s.	Jimmie G	17	9	46.7	12.8	3.8	1924	Lake Charles, La.
23	220483		Ga. s.	Jimmie K	42	19	65.2	14.8	7.8	1920	Los Angeles, Calif.
24	212609		Ga. w.	Jimmy	25	25	51.0	21.0	3.4	1914	Culbertson, Mont.
25	227506		Ga. s.	Joan	8	5	32.3	9.3	4.6	1928	Seattle, Wash.
26	209945		Ol. s.	Joanna	36	23	57.1	16.4	6.6	1912	Essex, Mass.
27	227401		Ga. s.	Joanna K	17	12	46.9	12.2	4.6	1928	Seattle, Wash.
28	215695		Ga. s.	Joquin	14	9	54.0	11.8	3.7	1917	Stockton, Calif.
29	226419		Ga. s.	Joe	9	6	28.0	9.4	3.0	1927	Northport, Mich.
30	209211		Ga. s.	Joe C.	22	15	45.0	16.0	3.0	1911	Abbeville, La.
31	224330		Ol. s.	Joe D'Ambrosio	22	15	47.9	13.8	6.1	1924	Plymouth, Mass.
32	229184		Ga. w.	Joe Emmet	23	14	55.4	12.0	3.0	1929	Wolf Creek, Ky.
33	223712		Ga. w.	Joe McDonald	26	16	51.0	13.6	2.6	1923	Rockport, Ky.
34	77271		Ga. s.	Joe Pinkett	13	9	45.6	14.5	3.8	1897	New York, N. Y.
35	224399		Ga. s.	Joe Thornton	14	14	47.0	16.0	2.5	1924	Wilsonville, Oreg.
36	77352		Ga. s.	Joe Wheeler	11	9	44.9	13.8	2.6	1899	Cape Charles, Va.
37	223609		Ol. s.	Joey	45	23	62.3	17.7	7.0	1924	Harrisburg, Tex.
38	216314	LKJW	Ol. s.	Joffre	138	80	105.5	25.3	11.8	1918	Essex, Mass.
39	217094		Ga. s.	Joffre	10	6	30.8	9.8	3.8	1917	Bay City, Mich.
40	209313		Ga. s.	Johanna	23	16	47.2	13.8	5.4	1911	Seattle, Wash.
41	224044		Ga. s.	Johanna W	16	14	45.6	9.5	4.3	1906	Manitowoc, Wis.
42	206496		Ga. s.	John	10	6	35.3	14.4	2.5	1911	Galveston, Tex.
43	224160		Ga. s.	John	9	7	28.5	8.5	3.5	1921	Baileys Harbor, Wis.
44	215781		Ol. s.	John D.	24	12	49.4	15.5	5.0	1917	Amesbury, Mass.
45	224587		Ga. s.	John H.	60	34	60.8	17.1	7.2	1925	Port Blakely, Wash.
46	206370		Ga. s.	John L.	9	8	38.4	9.6	3.9	1909	Wildwood, N. J.
47	212334		Ga. s.	John L.	7	6	33.7	10.0	4.0	1914	Pleasantville, N. J.
48	222214		Ga. s.	John M.	24	12	57.5	12.2	4.9	1909	Morgans Point, Tex.
49	225324		Ga. w.	John R.	16	7	45.7	10.0	2.6	1925	Antiquity, Ohio
50	226055		Ol. s.	John W.	12	9	36.7	10.3	3.8	1916	Breerton, Wash.
51	204998		Ga. s.	John L. C.	26	18	62.9	14.6	3.9	1908	Astoria, Oreg.
52	225636		Ga. s.	John and Mary	49	14	67.1	17.4	8.4	1926	Friendship, Me.
53	210300		Ga. s.	John Cassidy	81	70	91.1	22.0	5.4	1912	Madisonville, La.
54	227165		Ol. s.	John Crivello	14	6	41.0	13.0	4.3	1928	San Francisco, Calif.
55	212232		Ol. s.	John Gehm	15	13	39.2	11.2	4.0	1913	Buffalo, N. Y.
56	224498		Ga. s.	John Handy, jr.	10	7	35.4	12.5	3.8	1925	Crisfield, Md.
57	228461		Ol. s.	John Howard	14	8	52.7	12.7	3.5	1929	do.
58	77503		Ga. s.	John Keeley, jr.	11	10	40.0	12.7	3.7	1901	Patchogue, N. Y.
59	219933		Ga. s.	John Knox	99	72	79.8	22.9	7.8	1920	Morehead City, N. C.
60	200544		Ga. s.	John Leonard	19	14	45.0	15.0	5.6	1903	Atlantic City, N. J.
61	207734		Ga. s.	John McAteer	9	7	38.0	9.9	4.2	1910	Pocomoke City, Md.
62	227839		Ol. s.	John Mantla	84	57	85.3	21.4	10.5	1928	Essex, Mass.
63	228087		Ga. s.	John Quenette	14	9	48.0	11.3	3.5	1928	Klawack, Alaska.
64	81365		Ga. s.	John Reed	30	16	55.6	20.0	5.5	1892	Solomons Island, Md.
65	206274		Ga. s.	John Stuart	27	18	51.0	17.5	3.7	1909	West Haven, Conn.
66	225106		Ga. w.	John Woods	13	8	48.0	9.9	2.1	1925	Rochester, Ky.
67	205851		Ga. s.	John A. Britton	9	6	41.7	10.3	4.2	1906	Oakland, Calif.
68	217290		Ga. s.	John A. Cooney	30	14	55.5	15.8	7.0	1918	Amesbury, Mass.
69	77131		Ga. s.	John A. Ericsson	60	57	75.5	20.0	8.4	1894	Essex, Mass.

¹ Formerly ga. s. J. P. Williams.

² Formerly U. S. Navy ga. s. 6609.

³ Formerly ga. y. Comrade.

⁴ Formerly (St. s. Conqueror.
(Ga. s. Russell 2.

⁵ Formerly ga. s. Gesine.

Line No.	Service	Crew	Horsepower	Name of owner	Home port	Address of owner
1	Oys.	2	24	N. C. Carr.....	Newport News, Va....	Glass, Va.
2	Oys.	1	8	John Buys, jr.....	New York, N. Y.	West Sayville, N. Y.
3	Oys.	3	18	Arnold Cramer.....	Philadelphia, Pa....	New Gretna, N. J.
4	Cod.	9	48	Joseph Frade.....	Provincetown, Mass..	3 Fishburn Court.
5	Frt.	2	23	G. W. Amory.....	Newport News, Va....	Earnest, Va.
6	Frt.	2	50	Alameda Transportation Co. (Calif.).....	San Francisco, Calif..	Pier 19.
7	Pas.	4	95	A. L. Wing.....	Apalachicola, Fla....	Box 553.
8	Frt.	2	25	W. B. Evans.....	Crisfield, Md.....	Ewell, Md.
9	Fsh.	7	20	Essendrop Ordal.....	Seattle, Wash.....	Dewatto, Wash.
10	Fsh.	1	24	R. C. Parkenson.....	New Bedford, Mass..	Fairhaven, Mass.
11	Pas.	6	b 48	H. E. Houseman.....	Pensacola, Fla.....	17 North F Street.
12	Frt.	1	30	Fred Sommer.....	Seattle, Wash.....	Nordland, Wash.
13	Tow.	2	20	Clark Manufacturing Co. (Ky.).....	Louisville, Ky.....	Asbyburg, Ky.
14	Frt.	3	12	H. Ewert.....	Nome, Alaska.....	
15	Pas.	1	40	Francis F. Sapp.....	Philadelphia, Pa....	Tuckerton, N. J.
16	Pas.	2	32	Clarence De Garmo.....	New York, N. Y.	Babylon, N. Y.
17	Pas.	1	20	W. H. Watkins.....	Memphis, Tenn.....	Tennemo, Tenn.
18	Msc.	4	40	Edward V. Palacios.....	Key West, Fla.....	626 Whitehead Street,
19	Ptl.	3	35	State of Georgia.....	Brunswick, Ga.....	Oglethorpe Hotel Building.
20	Tow.	4	135	James J. Kehoe (N. Y.).....	New York, N. Y.	Avenue U and Fifty-seventh Street, Brooklyn, N. Y.
21	Tow.	1	110	Margaret A. Wilder.....	San Francisco, Calif..	Third and Channel Streets.
22	Tow.	2	60	(t. B. Zigler Co. (La.).....	Lake Charles, La....	Jennings, La.
23	Tow.	3	200	Wilmington Transportation Co. (Calif.).....	Los Angeles, Calif..	Catalina Terminal, Wilmington, Calif.
24	Pas.	1	36	John Behlen.....	Great Falls, Mont....	Culbertson, Mont.
25	Fsh.	2	20	C. J. Taylor.....	Ketchikan, Alaska....	Seattle, Wash.
26	Cod.	8	48	John F. Barrett.....	Gloucester, Mass....	21 Liberty Street.
27	Fsh.	5	85	Libby, McNeill & Libby (Me.).....	Seattle, Wash.....	88 Hamlin Street.
28	Frt.	1	55	William Colberg.....	San Francisco, Calif..	Stockton, Calif.
29	Fsh.	1	14	Clinton C. Wilson.....	Grand Haven, Mich....	Northport, Mich.
30	Oys.	1	24	Wm. Guidry.....	Galveston, Tex.....	Port Bolivar, Tex.
31	Cod.	5	45	Domenico D'Ambrosio.....	Boston, Mass.....	53 Norman Street.
32	Pas.	3	32	Buren C. Curl.....	Louisville, Ky.....	Wolf Creek, Ky.
33	Tow.	3	40	Cash Creek Coal Co. (Ky.).....	do.....	Hebbardsville, Ky.
34	Fsh.	2	20	Charles Hansen.....	New York, N. Y.	312 East Fortieth Street.
35	Fer.	1	16	Clackamas County.....	Portland, Oreg.....	Oregon City, Oreg.
36	Oys.	2	12	Joseph S. Prullt.....	Cape Charles, Va....	Franklin City, Va.
37	Tow.	9	250	W. D. Haden Co. (Tex.).....	Galveston, Tex.....	American National Insurance Building
38	Cod.	22	100	Fred L. Davis Co. (Mass.).....	Gloucester, Mass....	49 Rogers Street.
39	Fsh.	2	24	John G. Paulsen.....	Millwaukee, Wis.....	Washington Island, Wis.
40	Fsh.	5	24	Sevrin Olsen.....	Seattle, Wash.....	Poulsbo, Wash.
41	Pas.	2	b 30	Chambers Island (Wis.).....	Millwaukee, Wis.....	Fish Creek, Wis.
42	Fsh.	2	30	Joe Marcavich.....	Corpus Christi, Tex..	Ingleside, Tex.
43	Fsh.	2	b 15	Alfred B. Anclam.....	Millwaukee, Wis.....	Baileys Harbor, Wis.
44	Cod.	3	70	Joseph P. Dutra.....	Provincetown, Mass..	359 Commercial Street.
45	Fsh.	8	110	Libby, McNeill & Libby (Me.).....	Seattle, Wash.....	88 Hamlin Street.
46	Pas.	1	30	Elmer L. Craig.....	Philadelphia, Pa....	428 South Avenue, Bridge-ton, N. J.
47	Pas.	1	12	Hans Buch.....	do.....	Atlantic City, N. J.
48	Pas.	2	60	A. P. Haddix.....	Houston, Tex.....	4808 Pershing Avenue, Fort Worth, Tex.
49	Tow.	1	40	Charles Reed.....	Louisville, Ky.....	Newport, Ky.
50	Fsh.	2	16	John W. Osall.....	Seattle, Wash.....	712 West Fifty-fifth Street.
51	Fsh.	3	60	Libby, McNeill & Libby (Me.).....	Juneau, Alaska.....	Taku Inlet, Alaska.
52	Cod.	7	60	Peder Wilhelmsen.....	New York, N. Y.	981 Fifty-seventh Street (B).
53	Frt.	8	100	New Orleans Live Stock Transfer Co. (La.).....	New Orleans, La....	Arabi, La.
54	Fsh.	1	b 50	Antonio Crivello.....	San Francisco, Calif..	419 C Sobrano Alley, Monterey, Calif.
55	Msc.	1	30	John Gehm.....	Buffalo, N. Y.....	Elk and Market Streets.
56	Msc.	2	18	John T. Handy Co. (Md.).....	Crisfield, Md.....	Dock Street.
57	Frt.	2	b 40	John W. Charnock.....	Reedville, Va.....	Tangier, Va.
58	Oys.	1	20	Long Island Oyster Farms (N. Y.).....	New York, N. Y.	Northport, N. Y.
59	Fer.	1	100	New Hanover & Brunswick Ferry Commission.	Wilmington, N. C....	Foot Market Street.
60	Fsh.	2	15	Nels Gregersen.....	Philadelphia, Pa....	Atlantic City, N. J.
61	Fsh.	1	35	Walter M. Buckson.....	Wilmington, Del....	Leipsic, Del.
62	Cod.	7	180	Mantia Fish Co. (Mass.).....	Boston, Mass.....	254 Northern Avenue.
63	Fsh.	2	45	Charles Demmert.....	Wrangell, Alaska....	Klawack, Alaska.
64	Oys.	8	34	John Reed.....	Philadelphia, Pa....	Port Norris, N. J.
65	Oys.	2	60	Beacon Oyster Co. (R. I.).....	Newport, R. I.....	Wickford, R. I.
66	Pas.	2	15	John Woods.....	Louisville, Ky.....	Rochester, Ky.
67	Frt.	1	30	John M. Atthowe.....	San Francisco, Calif..	Pier 9.
68	Fsh.	8	50	Arthur L. Parker.....	Boston, Mass.....	13 New Fish Pier.
69	Fsh.	14	137	Thompson Fish Co. (Fla.).....	Key West, Fla.....	Foot Margaret Street.

6 Formerly ga. y. Flora Mac.
7 Formerly U. S. Navy ol. s. No. 2609.

8 Formerly ga. s. Handboy.
9 Formerly schooner Wm. H. Berry.

Line No.	Official No.	Signal letters	Rig	Name of vessel	Tonnage		Register dimensions			When built	Where built
					Gross	Net	Length	Breadth	Depth		
1	202510		Ga. s.	John B. Robins	19	15	64.0	18.0	4.3	1905	Oriole, Md.
2	228164		Ga. s.	John C. Webb	46	10	57.0	13.5	3.5	1923	Demopolis, Ala.
3	211540		Ga. s.	John D. Johnson	31	21	53.0	16.0	6.0	1913	Marine City, Mich.
4	223529		Ol. s.	JOHN F. CRAIG	130	57	87.8	21.1	10.2	1923	Long Beach, Calif.
5	227740		Ol. s.	JOHN F. CUSHING	301	205	120.2	27.1	13.8	1928	Manitowoc, Wis.
6	77272		Ga. s.	John F. Hurst	9	9	53.7	14.4	3.0	1897	Oriole, Md.
7	222789		Ol. s.	John H. Knight	25	13	63.0	12.8	2.4	1923	Paducah, Ky.
8	223871		Ga. s.	Jno. H. Laird	77	69	86.2	22.3	10.2	1924	Millville, Fla.
9	203779		Ga. s.	John H. Orr	27	15	50.5	18.0	4.6	1906	Greenwich, N. J.
10	76334		Ga. s.	John H. Vall	8	5	31.3	13.0	2.9	1882	Bayport, N. Y.
11	223992		Ol. s.	John H. Van Pelt	13	9	41.1	12.2	5.3	1924	Tottenville, N. Y.
12	206662	KWRD	Ol. s.	John J. Fallon	125	60	103.0	24.0	12.0	1908	Essex, Mass.
13	229144		Ol. s.	John J. Gallagher	171	116	92.3	26.0	10.1	1929	Port Washington, N. Y.
14	207958		Ga. s.	John J. White	23	15	51.5	12.5	4.5	1910	Whitehall, N. Y.
15	209417		Ga. s.	John L. Lawrence	7	5	39.0	12.9	3.2	1911	Deep Creek, Va.
16	77061		Ga. s.	John L. Mills	5	5	37.0	9.0	2.5	1892	Chincoteague, Va.
17	106062		Ga. s.	John L. Shull	42	20	64.4	20.9	6.0	1871	Somerset County, Md.
18	228683		Ol. s.	JOHN M. DENNIS	889	387	214.7	60.1	13.3	1929	Portsmouth, Va.
19	211707		Ga. s.	John M. Dewey	11	8	34.0	11.9	4.8	1913	Detroit, Mich.
20	224067		Ga. s.	JOHN M. MOREHEAD	72	50	96.4	16.1	6.9	1924	Morehead City, N. C.
21	225655		Ol. s.	John N. Stewart	120	72	87.0	22.4	11.5	1926	Los Angeles, Calif.
22	210576		Ga. s.	John R. Benton	13	13	55.8	14.1	3.5	1912	Stevensville, Md.
23	221278		Ol. s.	John R. Ericsson	78	33	80.2	21.4	7.5	1921	Essex, Mass.
24	77509		Ga. s.	John T. Powell	20	13	61.9	17.3	4.3	1901	Wachapreague, Va.
25	228007		Ga. s.	John T. Zegel	9	7	26.0	14.0	2.7	1928	West Sayville, N. Y.
26	77372		Ga. s.	John W. Dize	5	5	39.0	12.2	3.2	1896	Crisfield, Md.
27	221496		Ol. s.	John W. Higgins	151	92	84.4	26.2	6.8	1921	Sacramento, Calif.
28	77488		Ga. s.	John W. Parker	9	7	39.5	14.3	3.0	1901	Fishing Creek, Md.
29	85731		Ga. s.	John W. Atkins	58	27	67.8	22.5	6.1	1832	Baltimore, Md.
30	226615		Ol. s.	John W. Van Pelt	22	15	45.0	14.1	5.8	1927	Tottenville, N. Y.
31	225127		Ga. s.	Johnnie & Elinore	13	6	38.7	12.3	3.8	1925	Beaufort, N. C.
32	229414		Ol. s.	Johnnie Boy	86	58	67.6	20.5	9.2	1930	Long Beach, Calif.
33	212274		Ga. s.	Johnny E.	24	16	44.5	14.8	5.6	1914	Gig Harbor, Wash.
34	229798		Ga. s.	Johnny R.	7	5	29.4	9.7	3.8	1930	Cape May, N. J.
35	223920		Ga. s.	Johnson No. 3	10	7	39.5	10.8	3.8	1914	Boston, Mass.
36	223921		Ga. s.	Johnson No. 4	10	7	39.5	10.8	3.8	1916	Philadelphia, Pa.
37	79005		Ga. s.	Joker	20	12	51.4	15.3	4.9	1878	Millbridge, Me.
38	208134		Ga. w.	Jolly Tom	9	9	48.3	9.4	2.6	1910	Livermore, Ky.
39	221523		Ga. s.	Jonah	8	5	35.6	10.3	3.5		City Island, N. Y.
40	77522		Ga. s.	Jonathan M.	12	10	35.4	9.8	4.2	1902	Philadelphia, Pa.
41	208476		Ga. s.	Jones	43	13	60.6	19.6	5.2	1911	Marshallberg, N. C.
42	77473		Ol. s.	Joppalto	31	11	65.0	15.0	6.0	1901	Newburyport, Mass.
43	13843		Ga. s.	Jordan	25	21	45.0	17.5	5.0	1868	Patchogue, N. Y.
44	211782		Ga. s.	Jorge Bird Leon	15	10	44.2	13.4	5.4	1913	Fajardo, P. R.
45	212947		Ol. s.	Joseph	33	22	51.4	14.3	6.5	1915	Tacoma, Wash.
46	221688		Ga. s.	Joseph	9	6	37.3	10.4	3.8	1917	Sea Isle City, N. J.
47	219890		Ga. w.	Joseph H.	14	13	58.0	12.0	2.5	1919	Branson, Mo.
48	205823		Ga. w.	Joseph Alario	10	5	49.5	11.3	2.5	1908	Cut Off, La.
49	223351		Ga. s.	Joseph Bailey	9	6	32.7	13.0	3.7	1923	Patchogue, N. Y.
50	221131		Ga. s.	Joseph George	8	6	30.0	10.1	3.8	1921	Bay Center, Wash.
51	77335		Ga. s.	Jos. Mazzini	12	8	40.8	13.6	3.4	1898	Bllox, Miss.
52	220292		Ol. s.	Joseph Warner	28	11	57.3	15.7	6.1	1920	Kennebunkport, Me.
53	225039		Ol. s.	Joseph H. Steele	120	82	94.5	22.7	6.7	1925	Havre de Grace, Md.
54	211218		Ol. s.	Jos. H. Wells	146	99	80.9	27.8	8.2	1913	Weekawken, N. J.
55	77267		Ga. s.	Josephine	17	11	48.5	15.7	4.0	1897	St. Michaels, Md.
56	77513		Ga. s.	Josephine	35	15	53.6	14.4	5.9	1901	Mount Pleasant, S. C.
57	96277		Ga. s.	Josephine	31	25	49.2	17.9	6.9	1894	Northport, N. Y.
58	211081		Ol. s.	Josephine	36	28	55.5	15.6	4.5	1913	Morehead City, N. C.
59	214029		Ol. s.	Josephine	15	10	42.5	10.4	4.0	1916	Charlevoix, Mich.
60	218661		Ga. w.	Josephine	15	12	45.6	12.3	2.2		Unknown
61	220272		Ga. s.	Josephine	16	11	43.5	12.6	4.8	1920	Astoria, Oreg.
62	222396		Ga. w.	Josephine	8	8	48.3	10.6	2.1	1918	Point Marlon, Pa.
63	222490		Ol. s.	Josephine	84	45	70.0	21.0	7.5	1922	Solomons, Md.
64	225208		Ol. s.	Josephine	21	9	50.3	14.0	5.0	1925	Delanco, N. J.
65	225447		Ga. s.	Josephine	10	7	37.2	9.1	4.8	1916	Bremerton, Wash.
66	228726		Ol. s.	Josephine	34	23	51.0	15.0	6.9	1929	Los Angeles, Calif.
67	211600		Ga. s.	Josephine I.	14	9	38.0	11.0	4.4	1913	Poulsbo, Wash.

¹ Formerly schooner Anna A. Crowell.

² Formerly schooner George T. Garrison.

³ Formerly U. S. Navy ga. s. 2148.

⁴ Formerly U. S. Navy ga. s. 1371.

Line No.	Service	Crew	Horse-power	Name of owner	Home port	Address of owner
1	Frt.	2	24	J. W. Richardson	Charleston, S. C.	182 East Bay Street.
2	Tow.	3	40	John C. Webb & Sons	Mobile, Ala.	Demopolis, Ala.
3	Fer.	1	15	John C. Moore	Detroit, Mich.	Algonac, Mich.
4	Tow.	4	350	Craig Shipbuilding Co. (Calif.)	Los Angeles, Calif.	Long Beach, Calif.
5	Tow.	11	1,000	Great Lakes Dredge & Dock Co. (N. J.)	Duluth, Minn.	First National Bank Building.
6	Frt.	2	20	J. Harry Porter	Baltimore, Md.	Stevensville, Md.
7	Tow.	3	35	Hardaway Contracting Co. (Ga.)	Savannah, Ga.	Columbus, Ga.
8	Fsh.	9	40	Bay Fisheries Co. (Fla.)	Pensacola, Fla.	St. Andrews, Fla.
9	Oys.	4	24	Alfred L. Westcott	Philadelphia, Pa.	Bridgeton, N. J.
10	Fsh.	1	12	Olin Reybert	New York, N. Y.	Bay Shore, N. Y.
11	Tow.	2	95	John H. Van Pelt	Newark, N. J.	61 Elizabeth Avenue, Elizabethport, N. J.
12	Cod.	22	120	Gorton-Pew Vessels Co. (Mass.)	Gloucester, Mass.	Rowe Square.
13	Tow.	5	660	Goodwin-Gallezher Sand & Gravel Corporation (N. Y.)	New York, N. Y.	21 East Fortieth Street.
14	Tow	1	150	Dominick Rivara	do	Arverne, N. Y.
15	Oys.	3	5	Clinton F. Bozman	Crisfield, Md.	Upper Fairmount, Md.
16	Frt.	2	12	Norman Colona	Cape Charles, Va.	Chincoteague, Va.
17	Oys.	6	24	Ada Lore	Philadelphia, Pa.	Newport, N. J.
18	Fer.	24	1,680	Claborne-Annapolis Ferry Co. (Md.)	Annapolis, Md.	Claborne, Md.
19	Wrk.	1	28	William McQuinn	Cleveland, Ohio	5000 Detroit Avenue.
20	Fsh.	12	100	Portsmouth Fisheries Co. (N. C.)	Wilmington, N. C.	Southport, N. C.
21	Tow.	4	450	Wilmington Transportation Co. (Calif.)	Los Angeles, Calif.	Catalina Terminal, Wilmington, Calif.
22	Frt.	3	25	William Edward Deale	Annapolis, Md.	Deale, Md.
23	Cod.	10	100	John R. Ericsson (Mass.)	Boston, Mass.	264 Northern Avenue.
24	Frt.	1	24	J. K. Coats	Cape Charles, Va.	Bridgetown, Va.
25	Pas.	2	20	Frederick K. Stein	New York, N. Y.	Sayville, N. Y.
26	Frt.	3	10	G. C. Pennewell	Cape Charles, Va.	Franklin City, Va.
27	Frt.	4	130	Higgins Transportation Co. (Calif.)	San Francisco, Calif.	Stockton, Calif.
28	Frt.	2	14	Atlantic Co. (Md.)	Baltimore, Md.	Foot Broadway.
29	Msc.	6	80	Thompson Fish Co. (Fla.)	Key West, Fla.	Foot Margaret Street.
30	Tow.	2	150	John H. Van Pelt	Newark, N. J.	61 Elizabeth Avenue, Elizabeth, N. J.
31	Fsh.	5	40	B. O. Way	Beaufort, N. C.	513 Front Street.
32	Fsh.	10	200	Paul Flamengo	Los Angeles, Calif.	San Pedro, Calif.
33	Fsh.	7	30	Astoria & Puget Sound Canning Co. (Wash.)	Seattle, Wash.	Bellingham, Wash.
34	Pas.	2	40	John Roberts	Philadelphia, Pa.	2041 East Birch Street.
35	Pas.	1	90	William M. Johnson	San Francisco, Calif.	Santa Cruz, Calif.
36	Pas.	1	90	do	do	Do.
37	Frt.	2	30	S. W. Mitchell	Eastport, Me.	4 Favor Street.
38	Tow.	2	25	Ohio River Sand & Gravel Co. (Ky.)	Louisville, Ky.	Owensboro, Ky.
39	Pas.	1	16	Leon Hatch	Boston, Mass.	Humarock, Mass.
40	Msc.	2	16	Charles Marsden	Philadelphia, Pa.	6931 Hegarman Street.
41	Frt.	4	20	North River Line (N. C.)	Elizabeth City, N. C.	Jarvisburg, N. C.
42	Fer.	1	60	Fauel Oil Co. (Mass.)	Boston, Mass.	272 Northern Avenue.
43	Frt.	1	18	W. E. Carter	Newport News, Va.	Hampton, Va.
44	Tow.	3	50	Fajardo Development Co.	San Juan, P. R.	Fajardo, P. R.
45	Fsh.	7	50	Grego Zaninovich	Seattle, Wash.	1207 Donovan Street, Bellingham, Wash.
46	Fsh.	6	24	Holmes Fish Co. (N. J.)	Philadelphia, Pa.	Sea Isle City, N. J.
47	Pas.	1	10	Hobart G. McQuarter	St. Louis, Mo.	Branson, Mo.
48	Frt.	2	13	Dunbar-Dukate Co. (La.)	New Orleans, La.	710 Poydras Street
49	Tow.	2	70	E. Bailey & Sons (Del.)	New York, N. Y.	Patchogue, N. Y.
50	Fsh.	12	12	Magnus Haug	Seattle, Wash.	Box 834, Kirkland, Wash.
51	Fer.	2	16	C. E. Smith	Apalachicola, Fla.	General Delivery.
52	Cod.	8	40	M. F. Driscoll	Boston, Mass.	17 Hopedale Street, Allston, Mass.
53	Frt.	5	δ 150	Rockland Transportation Co. (Me.)	New York, N. Y.	50 East Forty-second Street.
54	Tnk.	4	180	Wells Petroleum Transportation Corporation (N. Y.)	do	80 Broad Street.
55	Frt.	2	50	Marvel Package Co. (Del.)	Wilmington, Del.	Laurel, Del.
56	Tow.	2	60	Charleston Lighterage & Transfer Co. (S. C.)	Charleston, S. C.	Middle Atlantic Wharf.
57	Pas.	2	100	August F. Dunham	New York, N. Y.	5914 Twenty-third Street (B).
58	Fsh.	2	30	R. R. Stone	Wilmington, N. C.	601 Orange Street.
59	Fsh.	3	36	Charles H. Bissell	Grand Haven, Mich.	Care Booth Fisheries Co., Charlevoix, Mich.
60	Oys.	3	16	Pelican Lake Oyster & Packing Co. (La.)	New Orleans, La.	Houma, La.
61	Fsh.	2	35	Sander Hill	Seattle, Wash.	Hoquiam, Wash.
62	Tow.	1	20	McClain Sand Co. (Pa.)	Pittsburgh, Pa.	Point Marion, Pa.
63	Frt.	8	100	Bert Reinauer	Newark, N. Y.	Hawthorne, N. J.
64	Fsh.	3	46	August Reiter	New York, N. Y.	Montauk, N. J.
65	Frt.	2	40	Antonio Di Mattina	do	679 Fifth Avenue (B)
66	Fsh.	7	b 65	Frank Brocado	Los Angeles, Calif.	237 Fifteenth Street, San Pedro, Calif.
67	Oys.	1	40	Wm. A. Dajger	Alexandria, Va.	Tidwells, Va.

1 Formerly U. S. Navy ga. s. 865.

2 Formerly St. s. Union.

3 Formerly ga. s. Hallie.

4 Formerly U. S. ga. s. No. 1810.

Line No.	Official No.	Signal letters	Rig	Name of vessel	Tonnage		Register dimensions			When built	Where built
					Gross	Net	Length	Breadth	Depth		
							Feet	Feet	Feet		
1	212456		Ga. s.	Josephine A.	9	7	30.4	9.0	3.6	1913	West De Pere, Wis.
2	226635		Ga. s.	Josephine F.	16	13	39.6	12.4	5.2	1927	Boston, Mass.
3	221955		Ga. s.	Josephine and Margaret	25	17	50.7	15.6	5.0	1922	Ironskides, Md.
4	226454		Ol. s.	Josephine & Margaret	62	34	79.0	18.0	8.7	1930	Damariscotta, Me.
5	226373		Ol. s.	Josephine and Mary	76	51	82.2	20.6	9.3	1927	Essex, Mass.
6	216252		Ga. s.	Josephine Maria	18	9	43.7	13.2	5.2	1918	East Boston, Mass.
7	75771		Ol. s.	Josephine Smith	13	9	45.0	16.0	3.9	1875	Bellport, N. Y.
8	227901		Ol. s.	Josiah S. Newcomb	59	52	71.4	23.1	6.4	1928	Leesburg, N. J.
9	204603		Ga. s.	Josie	12	7	48.0	13.0	4.3	1907	Crab Neck, Va.
10	205461		Ol. s.	Josie	81	50	85.3	24.5	5.2	1908	Madisonville, La.
11	207122		Ga. s.	Josie	18	12	41.5	13.1	4.7	1910	Tacoma, Wash.
12	218014		Ga. s.	Josie	18	12	48.2	13.1	5.0	1919	Juneau, Alaska
13	218358		Ga. s.	Josie	20	7	45.0	13.5	5.1	1919	Boston, Mass.
14	225102		Ol. s.	Josie II	24	16	50.0	13.4	5.5	1925	Winthrop, Mass.
15	208165		Ga. s.	Josie B.	14	12	40.6	9.6	4.0	1908	St. Joseph, Mich.
16	219000		Ga. s.	Josie B.	11	9	41.0	11.6	4.2	1912	Beulah, Mich.
17	233268		Ga. s.	Josie B.	12	8	34.7	11.0	5.1	1923	Mystic, Conn.
18	227236		Ga. s.	Josie B.	12	8	40.2	12.2	4.3	1928	Fernandina, Fla.
19	225199		Ga. s.	Josie B. II	10	6	34.4	11.2	4.6	1925	Newcastle, Me.
20	201743		Ga. s.	Josie D.	14	11	50.0	14.9	3.3	1904	Lockwood Folly, N. C.
21	213910		Ga. w.	Josie Lane	39	19	51.1	18.4	3.5	1916	Sacramento, Calif.
22	227920		Ga. s.	Joveva	12	12	35.5	8.7	5.2	1928	Seattle, Wash.
23	223608		Ga. s.	Joy	9	7	33.5	9.8	3.0	1923	League City, Tex.
24	223725		Ga. s.	Joy	41	27	61.8	13.4	6.3	1924	New York, N. Y.
25	227608		Ol. s.	Joy	11	7	36.7	10.3	5.3	1928	Seattle, Wash.
26	225491		Ol. s.	Joy G.	23	11	42.5	12.9	7.3	1926	Astoria, Ore.
27	222216		Ga. s.	Joy W.	11	7	33.7	10.4	5.0	1922	Seattle, Wash.
28	228117		Ga. s.	Joyce I.	17	6	45.8	14.4	4.3	1928	Dare, Va.
29	20029		Ga. s.	Joyce Rebecca	34	28	49.0	16.0	7.9	1837	New London, Conn.
30	226490		Ga. s.	Joyland	14	12	49.4	15.8	1.9	1927	Gloucester, N. C.
31	77402		Ga. s.	Juanita	6	5	26.4	12.4	4.3	1900	Bristol, R. I.
32	203446		Ga. s.	Juanita	15	11	57.0	16.0	3.7	1906	Pocomoke City, Md.
33	205662		Ga. s.	Juanita	7	6	41.5	9.6	3.9	1907	Apalachicola, Fla.
34	212878		Ga. s.	Juanita	12	11	49.8	9.2	3.5	1914	Bushy, Va.
35	225015		Ga. w.	Juanita	14	14	61.0	12.1	2.9	1925	Parkersburg, W. Va.
36	225338		Ga. w.	Juanita	13	8	37.5	13.9	3.0	1925	Mound City, Ill.
37	225953		Ga. w.	Juanita	10	10	41.0	14.0	2.7	1926	Knoxville, Tenn.
38	226094		Ga. s.	Juanita	39	23	60.8	17.7	5.2	1926	Wake, Va.
39	227212		Ga. s.	Juanita	9	6	38.6	12.8	2.8	1912	Mt. Pleasant, S. C.
40	227226		Ga. s.	Juanita	12	9	38.6	12.0	2.3	1928	Clatskanie, Ore.
41	227750		Ol. w.	Juanita	47	47	63.2	17.0	3.3	1928	Madison, Ind.
42	229360		Ga. s.	Juanita	11	7	40.4	12.4	3.3	1929	Morgan City, La.
43	229581		Ol. s.	Juanita	14	9	37.9	11.5	4.8	1930	South Bend, Wash.
44	217628		Ol. s.	Judge	23	15	46.0	12.0	6.9	1919	Tacoma, Wash.
45	226439		Ga. s.	Judge	7	6	31.8	10.7	3.3	1927	Farkertown, N. J.
46	219635		Ga. s.	Judith	8	5	29.0	10.0	4.4	1920	Tacoma, Wash.
47	227232		Ol. s.	Jugo Slavia	60	54	69.0	19.6	8.6	1928	Los Angeles, Calif.
48	214761		Ga. s.	Jugoslav	41	33	56.4	15.2	7.0	1917	Tacoma, Wash.
49	77364		Ga. s.	Jule	14	10	50.7	12.3	4.5	1899	Weymouth, Mass.
50	203832		Ga. s.	Julia	23	13	56.0	16.4	5.0	1906	Houma, La.
51	226595		Ol. s.	Julia	72	21	80.5	20.1	9.5	1927	Friendship, Me.
52	227398		Ol. s.	Julia	25	9	45.8	14.3	6.1	1928	Portland, Ore.
53	229789		Ga. s.	Julia III	10	6	46.8	8.8	4.6	1930	Clayton, N. Y.
54	216404		Ga. s.	Julia L.	8	6	33.8	9.5	3.0	Unknown	Unknown
55	211278		Ga. s.	Julia M.	7	5	32.7	9.8	4.2	1911	Manitowoc, Wis.
56	225351		Ga. s.	Julia M.	10	8	31.0	11.7	3.3	1926	Brunswick, Ga.
57	213296		Ga. s.	Julia S.	15	10	43.5	10.8	5.0	1913	Pittsburgh, Pa.
58	76520		Ga. s.	Julia and Gertie	21	10	52.0	16.1	5.0	1884	Dennysville, Me.
59	211725		Ga. s.	Julia Coats	9	9	29.6	8.5	3.2	1913	Green Bay, Wis.
60	205286		Ga. s.	Julia Davis	48	29	69.0	22.3	5.7	1908	Essex, Mass.
61	218899		Ga. w.	Julia Frances	29	27	52.8	12.0	2.3	1919	Louisiana, Mo.
62	224963		Ga. s.	Julia Mae	12	10	37.2	11.4	4.0	1925	Forked River, N. J.
63	224725		Ga. s.	Julia V. Davenport	31	17	55.2	16.2	4.8	1925	Kayan, Va.
64	76965		Ga. s.	Julia W. Bell	14	10	52.3	14.2	3.7	1890	Morsehead City, N. C.
65	77491		Ga. s.	Julian T. Bradshaw	34	17	72.0	21.5	6.2	1901	Ortolo, Md.
66	201224		Ga. s.	Juliet	14	9	46.0	10.6	3.6	1904	Grand Chenier, La.
67	227210		Ga. s.	Juliet	9	6	34.5	10.0	4.7	1928	Seattle, Wash.
68	221631		Ga. s.	Jullette	8	6	34.4	8.9	3.9	1906	Philadelphia, Pa.
69	224609		Ga. w.	Jullette and Bill	32	32	63.1	16.2	4.3	1925	Pine Bluff, Ark.
70	76434		Ga. s.	Jumbo	21	18	40.6	10.8	6.1	1883	Bayville, N. Y.
71	223541		Ol. s.	Jumbo	217	55	95.9	25.0	13.8	1918	Staten Island, N. Y.
72	222754		Ga. s.	Junaluska	18	10	47.0	16.0	3.8	1923	Cedar Keys, Fla.

¹ Formerly ga. s. Mary B. S.

² Formerly ga. y. Maberhex.

Line No.	Service	Crew	Horse-power	Name of owner	Home port	Address of owner
1	Fsh.	3	15	Ernest Ellefson	Milwaukee, Wis.	Detroit Harbor, Wis.
2	Fsh.	5	24	Joseph J. Sinagra	Boston, Mass.	3 Sun Court Street.
3	Frt.	2	15	Howard J. Ohesser	Annapolis, Md.	St. George Island, Md.
4	Cod.	14	100	Liborio Curcuro	Gloucester, Mass.	131 Western Avenue.
5	Fsh.	12	100	Joseph Pallazolo	do	55 Fort Square.
6	Fsh.	2	40	Jeremiah Flynn	Newport, R. I.	3 Gidley Street.
7	Fsh.	2	30	Alex Runge	Ketchikan, Alaska	
8	Oys.	10	67	Samuel W. Errickson	Philadelphia, Pa.	Leesburg, N. J.
9	Oys.	2	24	H. C. Horseman	Newport News, Va.	Hampton, Va.
10	Pas.	10	180	Daphne Boat Co. (Ala.)	Mobile, Ala.	Daphne, Ala.
11	Fsh.	3	30	Libby, McNeill & Libby (Me.)	Seattle, Wash.	88 Hamlin Street.
12	Fsh.	2	40	Jimmie Clark	Juneau, Alaska	
13	Cod.	7	50	Joseph Lecata	Boston, Mass.	21 Moon Street.
14	Cod.	6	45	Vincenzo Marino	do	59 Fleet Street.
15	Pas.	1	30	Edward Gillen Dock, Dredge & Construction Co. (Wis.)	Peoria, Ill.	Beardstown, Ill.
16	Frt.	1	30	Albert Bird	Port Huron, Mich.	Cheboygan, Mich.
17	Pas.	1	40	Thomas B. Pawlousky	Grand Haven, Mich.	2639 Kenmore Place (B.).
18	Fsh.	3	b40	John Townsend	Brunswick, Ga.	Woodbine, Ga.
19	Pas.	2	40	Fred Benson	New York, N. Y.	Sheephead Bay, N. Y.
20	Frt.	2	20	Nelson Price, jr.	Charleston, S. C.	Mount Pleasant, S. C.
21	Frt.	1	75	Percival A. Hart	San Francisco, Calif.	Broderick, Calif.
22	Tow.	1	90	Joe Siedler	Seattle, Wash.	4018 Whitman Avenue.
23	Msc.	1	22	Louis Edward Johnson	Galveston, Tex.	League City, Tex.
24	Fsh.	3	180	Henry F. Williams	New York, N. Y.	606 Mead Street, N. Y.
25	Fsh.	1	17	T. Omgstad	Ketchikan, Alaska	
26	Fsh.	2	50	Arthur Graham	Astoria, Ore.	Ilwaco, Wash.
27	Fsh.	2	20	H. W. Homeyer	Seattle, Wash.	Marysville, Wash.
28	Fsh.	2	25	W. L. Taylor	Newport News, Va.	Seaford, Va.
29	Frt.	1	15	Robert A. Snow	Rockland, Me.	21 Suffolk Street.
30	Fer.	1	48	O. W. Chadwick	Beaufort, N. C.	Gloucester, N. C.
31	Fsh.	1	21	Brownell Fisheries (R. I.)	Newport, R. I.	Brownell's Wharf.
32	Frt.	2	30	Buxton Line (Va.)	Norfolk, Va.	Water and Church Streets.
33	Tow.	2	50	Florida Gravel Co. (Fla.)	Apalachicola, Fla.	Chattahoochee, Fla.
34	Frt.	2	20	W. C. Landon	Crisfield, Md.	Myrtle Street.
35	Tow.	2	40	A. F. Board, jr.	Pittsburgh, Pa.	Creston, W. Va.
36	Tow.	2	18	Mrs. Emma Igert	Paducah, Ky.	913 South Third Street.
37	Tow.	1	60	W. C. Kinzel	Chattanooga, Tenn.	Knoxville, Tenn.
38	Frt.	2	50	R. C. Parker	Reedville, Va.	Wake, Va.
39	Frt.	1	20	R. E. Magwood	Charleston, S. C.	Mount Pleasant, S. C.
40	Pas.	1	10	Marion D. Smith	Astoria, Ore.	Clatskanie, Ore.
41	Tow.	2	100	O. F. Shearer	Louisville, Ky.	Winchester, Ky.
42	Fsh.	2	15	Sylvestre J. Angeron	New Orleans, La.	Morgan City, La.
43	Fsh.	1	45	Anita Armstrong Bishop	Seattle, Wash.	South Bend, Wash.
44	Tow.	3	90	Sawyer-Reynolds & Co. (Alaska)	Juneau, Alaska	Ketchikan, Alaska.
45	Pas.	1	35	John T. Cramer	Philadelphia, Pa.	New Gretna, N. J.
46	Fsh.	1	16	Joakim Bremnes	Ketchikan, Alaska	
47	Fsh.	10	b160	Nikola Bradonovich	Los Angeles, Calif.	San Pedro, Calif.
48	Fsh.	9	50	Petersburg Packing Co. (Wash.)	Petersburg, Alaska	L. C. Smith Building, Seattle, Wash.
49	Pas.	3	35	Cella C. Etheridge	Rockland, Me.	Bristol, Me.
50	Oys.	4	50	Sea Food Co. (Miss.)	Gulfport, Miss.	Bloxi, Miss.
51	Fsh.	7	100	Daniel F. Mullins	New Bedford, Mass.	34 Willow Street.
52	Fsh.	3	b 40	A. C. Fries	Portland, Ore.	1509 Kerby Street.
53	Pas.	1	80	Fred Marshall	Cape Vincent, N. Y.	Clayton, N. Y.
54	Frt.	1	28	Leon F. Berner	Hartford, Conn.	East Hartford, Conn.
55	Msc.	1	18	Elmer W. Keuther	Chicago, Ill.	1309 West North Avenue.
56	Oys.	2	10	Dorothy McIntosh	Brunswick, Ga.	1813 Gordon Street.
57	Msc.	2	24	Thomas C. Jones	Beaufort, N. C.	General delivery, Marshallberg, N. C.
58	Frt.	2	24	Seaport Navigation Co. (Me.)	Eastport, Me.	Union Wharf.
59	Fsh.	2	10	William Grovogl	Milwaukee, Wis.	Jacksonport, Wis.
60	Frt.	12	60	Tobias Johnson	New York, N. Y.	570 Forty-fifth Street (B.).
61	Tow.	1	45	Ingersoll Box Co. (Mo.)	St. Louis, Mo.	Hannibal, Mo.
62	Pas.	2	35	Owen Allger	Philadelphia, Pa.	Seaside Park, N. J.
63	Frt.	2	36	Willis J. Evans	Crisfield, Md.	Ewell, Md.
64	Frt.	2	36	Melvina P. Scarborough	Manteo, N. C.	Ayou, N. C.
65	Frt.	2	50	Elmer L. Anderson	Cape Charles, Va.	Sanford, Va.
66	Frt.	1	132	Linde Dredging Co. (Tex.)	Galveston, Tex.	Marine Building.
67	Fsh.	2	18	Martin E. Pedersen	Seattle, Wash.	1915 Lombard Avenue, Everett, Wash.
68	Fsh.	1	40	Howard P. Cope	Ketchikan, Alaska	
69	Tow.	2	40	Pine Bluff Sand & Gravel Co. (Ark.)	Memphis, Tenn.	Box 664, Pine Bluff, Ark.
70	Fsh.	2	38	Cornelius Jelliffe	Bridgeport, Conn.	Weaport, Conn.
71	Tow.	9	600	Cornell Steamboat Co. (N. Y.)	Albany, N. Y.	22 Ferry Street, Kingston, N. Y.
72	Fsh.	2	40	W. R. Hodges	Tampa, Fla.	Cedar Keys, Fla.

* Formerly ga. s. Planter.

† Formerly ga. s. Carolina.

Line No.	Official No.	Signal letters	Rig.	Name of vessel	Tonnage		Register dimensions			When built	Where built
					Gross	Net	Length	Breadth	Depth		
1	213047		Ga. s.	June.....	10	15	42.0	12.4	5.5	1915	Seattle, Wash.....
2	214875		Ga. s.	June.....	7	5	36.8	10.6	3.0	1917	Astoria, Oreg.....
3	220030		Ga. s.	June.....	20	17	43.2	12.2	5.3	1920	Seattle, Wash.....
4	221406		Ga. s.	June.....	10	8	34.7	9.1	4.6	1921	do.....
5	222414		Ga. s.	June.....	13	10	43.2	11.6	4.0	1923	St. Ignace, Mich.....
6	224195		Ol. w.	June.....	83	83	74.0	17.5	2.5	1924	Clarington, Ohio.....
7	229127		Ga. s.	June.....	15	10	50.2	12.7	4.1	1925	Amburg, Va.....
8	224685		Ga. s.	June II.....	11	8	36.3	10.2	5.3	1925	Olalla, Wash.....
9	227161		Ol. s.	Juneal.....	84	57	84.6	20.3	9.3	1928	Essex, Mass.....
10	210918		Ga. s.	Juncau.....	8	6	30.0	9.2	3.8	1913	Seattle, Wash.....
11	207430		Ga. s.	Juneta.....	10	6	35.9	11.3	2.5	1910	Astoria, Oreg.....
12	224190		Ga. s.	Juneta.....	14	11	41.6	10.5	4.4	1924	Kasaan, Alaska.....
13	208492		Ga. s.	Junior.....	48	23	66.0	16.0	7.5	1911	Seattle, Wash.....
14	209732		Ga. s.	Junior.....	19	13	43.0	12.0	4.1	1912	Anacortes, Wash.....
15	221159		Ol. s.	Junior.....	30	20	63.0	11.5	5.5	1919	Oshkosh, Wis.....
16	222498		Ol. s.	Junior.....	20	10	47.0	14.0	3.9	1922	Sandusky, Ohio.....
17	222808		Ol. s.	Junior.....	15	8	30.5	12.4	5.5	1923	Greenport, N. Y.....
18	224407		Ga. s.	Junior.....	10	8	35.6	10.2	3.3	1925	Memphis, Tenn.....
19	228736		Ga. s.	Junior.....	9	6	27.5	11.2	4.0		Unknown.....
20	229398		Ga. s.	JUNIOR.....	14	10	35.8	9.1	5.0	1928	Pacific, Mo.....
21	222400		Ga. s.	Junior B.....	12	8	36.0	9.8	4.1	1922	Wrangell, Alaska.....
22	226657		Ga. s.	Junior B.....	13	15	53.4	10.6	3.2	1927	Seattle, Wash.....
23	219300		Ga. s.	Junior N.....	8	6	39.3	11.0	2.2	1906	Chauvin, La.....
24	213113		Ga. s.	Junio.....	30	20	47.7	14.2	6.2	1915	Tacoma, Wash.....
25	228701		Ga. s.	Junio.....	68	60	84.5	21.9	9.7	1929	Pensacola, Fla.....
26	222861		Ol. s.	Junio 3.....	26	18	53.6	15.5	5.6	1923	North Bend, Oreg.....
27	217564		Ol. s.	Junta.....	32	11	60.3	10.6	6.5	1919	Oakland, Calif.....
28	210711		Ga. s.	Jupiter.....	10	7	37.5	10.0	4.5	1912	do.....
29	213065		Ga. s.	Jupiter.....	33	22	51.5	14.2	6.3	1915	Tacoma, Wash.....
30	223091		Ga. s.	Just Brown III.....	15	10	64.5	13.0	2.4	1923	Clayton, N. Y.....
31	223785		Ga. s.	Just Brown IV.....	16	11	55.7	12.0	4.1	1924	do.....
32	229315		Ol. s.	Justine Fosa.....	39	26	57.4	16.0	7.3	1930	Tacoma, Wash.....
33	211978		Ga. w.	K. Jay.....	11	7	63.5	15.2	2.4	1913	Lockport, La.....
34	229835	MH WB	Ol. s.	K. WHITTELEY.....	185	125	90.6	22.2	12.6	1930	Baltimore, Md.....
35	218401		Ga. s.	K. A. GUNN.....	11	9	35.5	9.5	3.8	1912	Buffalo, N. Y.....
36	220463		Ga. s.	K. C. Jones.....	8	6	36.4	10.8	3.8	1920	Port Angeles, Wash.....
37	221036		Ol. s.	K. M. Koehler.....	64	44	58.9	23.9	7.6	1921	Farrytown, N. Y.....
38	229313		Ga. s.	K. E. M. Jacob.....	9	6	29.5	9.2	3.9	1929	Green Bay, Wis.....
39	217667		Ga. s.	K. of P.....	27	12	52.0	15.0	6.9	1919	Kennebunkport, Me.....
40	161149		Ga. s.	Kaena.....	35	24	61.5	16.0	5.0	1878	San Francisco, Calif.....
41	226759		Ol. s.	Kahlenberg.....	16	11	47.5	10.0	5.5	1913	Mare Island, Calif.....
42	227152		Ol. s.	Kahlenberg.....	18	7	46.5	10.4	5.5	1927	Norfolk, Va.....
43	220754	MBVF	Ol. s.	KAILUA.....	328	172	120.1	24.1	10.6	1920	Long Beach, Calif.....
44	218468		Ga. s.	Kalane.....	36	28	58.7	14.6	6.8	1919	Bellingham, Wash.....
45	227449		Ga. s.	Kalart.....	9	6	35.3	9.9	4.8	1928	Seattle, Wash.....
46	213819		Ga. s.	Kalihi.....	15	10	43.8	13.8	5.3	1915	Collingsville, Calif.....
47	224427		Ol. s.	Kanaga.....	60	47	61.6	16.5	8.1	1925	Tacoma, Wash.....
48	227853		Ol. s.	Kanaga Native.....	20	13	42.0	13.5	5.5	1928	Seattle, Wash.....
49	209640		Ga. s.	Kanaka Boy.....	27	18	52.3	15.8	6.0	1912	Dockton, Wash.....
50	215343		Ga. s.	Kansas.....	31	24	51.9	14.5	6.3	1917	Tacoma, Wash.....
51	218356		Ga. s.	Kansas.....	10	8	36.0	10.3	4.2	1919	Klawock, Alaska.....
52	14391		Ga. s.	Kansas City.....	18	14	48.0	16.1	4.5	1881	Greenport, N. Y.....
53	212475		Ol. s.	Kanuga.....	26	17	56.2	19.5	4.0	1914	Biloxi, Miss.....
54	212153		Ga. s.	Kap Velaluka.....	12	8	35.0	11.0	4.0	1914	Anacortes, Wash.....
55	214289		Ol. s.	Kard.....	36	21	46.7	15.4	6.8	1916	Dorchester, N. J.....
56	218848		Ga. s.	Kari.....	9	6	38.7	9.7	3.6	1909	Havre de Grace, Md.....
57	209293		Ga. s.	Karlbou.....	28	15	61.0	12.4	7.3	1911	Salisbury, Md.....
58	213738		Ga. s.	Karlsruhe.....	25	23	39.2	12.2	5.2	1915	Manitowoc, Wis.....
59	228446		Ol. s.	Karluk.....	94	64	77.5	19.3	9.4	1929	Tacoma, Wash.....
60	209615		Ga. s.	Kusaan.....	42	28	63.0	16.0	5.8	1912	Anacortes, Wash.....
61	161130		Ol. s.	Katahdin.....	44	25	63.6	17.6	8.3	1899	Seattle, Wash.....
62	213391		Ga. s.	Katalla.....	24	16	49.2	13.9	5.3	1915	Everett, Wash.....
63	212173		Ga. s.	KATE.....	11	10	37.0	8.6	2.8	1911	(Grafton, Ill.....
64	161211		Ga. s.	Kate and Nellie.....	13	5	38.0	11.1	5.8	1902	Monhegan, Me.....
65	219054		Ga. s.	Kate D.....	11	6	45.9	10.8	3.9	1907	Saxis, Va.....

¹ Formerly ga. s. Blondel II.

² Formerly Hawaiian st. s. Kaena.

³ Formerly U. S. Navy hull No. 1071.

⁴ Formerly ga. s. Casco.

Line No.	Service	Crew	Horse-power	Name of owner	Home port	Address of owner
1	Fsh.	5	32	Edwin Jacobson.....	Seattle, Wash.....	3053 West Fifty-seventh Street.
2	Fsh.	1	35	Columbia River Packers Association (Oreg.).....	Astoria, Oreg.....	Foot Sixth Street.
3	Fsh.	6	20	Libby, McNeill & Libby (Me.).....	Seattle, Wash.....	88 Hamlin Street.
4	Fsh.	3	300	Petersburg Packing Co. (Wash.).....	Petersburg, Alaska.....	
5	Fsh.	1	50	Arthur Pomeroy.....	Sault Ste. Marie, Mich.....	St. Ignace, Mich.
6	Tow.	8	90	Monongahela & Ohio Dredging Co. (Del.).....	Pittsburgh, Pa.....	Oliver Building.
7	Fsh.	6	35	V. C. Hudgins.....	Newport News, Va.....	Shadow, Va.
8	Fsh.	3	20	Bruno J. Antilla.....	Seattle, Wash.....	1016 James Street.
9	Fsh.	10	180	Seacoast Trawling Co. (Me.).....	Bath, Me.....	Wiscasset, Me.
10	Fsh.	3	16	Charlie Jackson.....	Juneau, Alaska.....	Klawack, Alaska.
11	Fsh.	1	20	Barbey Packing Co.....	Astoria, Oreg.....	Port Docks.
12	Fsh.	1	30	W. W. Noyes.....	Ketchikan, Alaska.....	Box 1162.
13	Fsh.	3	90	San Juan Fishing & Packing Co. (Wash.).....	Seattle, Wash.....	Foot Stacy Street.
14	Msc.	2	20	Harry Hayes.....	Seward, Alaska.....	Latouche, Alaska.
15	Tow.	3	100	Cook & Brown Lime Co. (Wis.).....	Milwaukee, Wis.....	Marion and Market Streets, Oshkosh, Wis.
16	Fsh.	1	55	Schacht Fish Co. (Ohio).....	Sandusky, Ohio.....	Railroad Street.
17	Fsh.	4	40	Frank J. Tumay.....	New York, N. Y.....	Montauk, N. Y.
18	Pas.	1	37	H. A. Gipson.....	Memphis, Tenn.....	897 Breedlove Street.
19	Pas.	2	25	I. F. Lowerre.....	New York, N. Y.....	1125 Southern Boulevard.
20	Tow.	1	45	Luxora Cooperage Co. (Mo.).....	Memphis, Tenn.....	Luxora, Ark.
21	Fsh.	2	18	Alaska Sanitary Packing Co. (Wash.).....	Wrangell, Alaska.....	627 Colman Building.
22	Msc.	2	50	W. S. Benjamin.....	Seattle, Wash.....	5449 Beach Drive.
23	Oys.	2	12	Henry Neal.....	New Orleans, La.....	Chauvin, La.
24	Fsh.	3	35	Alaska Year Round Canneries Co. (Wash.).....	Seward, Alaska.....	Seldovia, Alaska.
25	Fsh.	8	b 48	Warren Fish Co. (Fla.).....	Pensacola, Fla.....	Baylen Street Wharf.
26	Tow.	1	90	Umpqua River Navigation Co. (Oreg.).....	Marshfield, Oreg.....	Gardiner, Oreg.
27	Fsh.	2	b 165	F. E. Booth Co. (Nev.).....	San Francisco, Calif.....	110 Market Street.
28	Frt.	1	40	Olympian Dredging Co. (Calif.).....	do.....	249 First Street.
29	Fsh.	7	40	Pacific American Fisheries (Me.).....	Ketchikan, Alaska.....	South Bellingham, Wash.
30	Pas.	1	65	Yacht Edith Line (N. Y.).....	Cape Vincent, N. Y.....	Clayton, N. Y.
31	Pas.	2	125	do.....	do.....	do.
32	Tow.	3	200	Foss Launch & Tug Co. (Wash.).....	Tacoma, Wash.....	400 Dock Street.
33	Tow.	2	24	Valentine Sugar Co. (La.).....	New Orleans, La.....	Lockport, La.
34	Tow.	7	800	Oil Transfer Corporation (Del.).....	Newark, N. J.....	New York, N. Y.
35	Frt.	1	18	P. J. Gunn.....	Buffalo, N. Y.....	60 Michigan Avenue.
36	Fsh.	2	16	Archie Kerr.....	Seattle, Wash.....	Box 1523, Benton, Wash.
37	Frt.	3	150	Katherine M. Koehler.....	New York, N. Y.....	West New Brighton, N. Y.
38	Fsh.	2	12	Jacob Ellefson.....	Milwaukee, Wis.....	Washington Island, Wis.
39	Frt.	2	48	George A. Brawn.....	Portland, Me.....	25 Front Street, South Portland, Me.
40	Fsh.	8	85	Ottersen & Co. (T. H.).....	Honolulu, Hawaii.....	311 Damon Building.
41	Fsh.	2	30	A. M. Hunt.....	Tacoma, Wash.....	3421 North Washington Street.
42	Tow.	1	70	United States Automobile Credit Corporation (N. Y.).....	Norfolk, Va.....	Fifteenth and Chestnut Streets, Philadelphia, Pa.
43	Frt.	16	200	Inter Island Steam Navigation Co. (Hawaii).....	do.....	Corner Fort and Merchant Streets.
44	Fsh.	8	55	Anton Berovina.....	Seattle, Wash.....	Anacortes, Wash.
45	Fsh.	2	25	W. T. Christensen.....	do.....	5300 Ballard Avenue, Northwest.
46	Tow.	1	80	Inter-Island Steam Navigation Co. (Hawaii).....	Honolulu, Hawaii.....	Fort and Merchant Streets.
47	Fsh.	10	120	A. M. Nelson.....	Ketchikan, Alaska.....	Seattle, Wash.
48	Fsh.	6	36	Kanaga Ranching Co. (Alaska).....	Juneau, Alaska.....	632 Republic Building, Seattle, Wash.
49	Fsh.	3	45	Arthur S. Einarsen.....	Seattle, Wash.....	Stanwood, Wash.
50	Fsh.	8	40	John Mirkovich.....	do.....	2214 First Avenue.
51	Fsh.	2	20	Charlie Jackson.....	Wrangell, Alaska.....	Klawack, Alaska.
52	Frt.	2	10	Ernest E. Ball.....	New Haven, Conn.....	89 Front Street.
53	Fsh.	5	30	Sea Food Co. (Miss.).....	Gulfport, Miss.....	Biloxi, Miss.
54	Fsh.	5	20	Sebastian Stuart Fish Co. (Wash.).....	Ketchikan, Alaska.....	Spokane Street Fish Dock, Seattle, Wash.
55	Tow.	1	150	Delaware Dredging Co. (Del.).....	Philadelphia, Pa.....	139 South Third Street.
56	Frt.	2	30	Irvin E. Butler.....	Baltimore, Md.....	Towson, Md.
57	Frt.	2	80	R. H. Mooring.....	Newport News, Va.....	115 North Nineteenth Street, Richmond, Va.
58	Fsh.	4	36	Sigmart Paulsen.....	Milwaukee, Wis.....	Arbutus Avenue, Manistique, Mich.
59	Fsh.	7	b 200	Booth Fisheries Co. (Del.).....	Seattle, Wash.....	Pier 11-B, foot Wall Street.
60	Fsh.	2	75	do.....	do.....	do.
61	Tow.	7	350	Wagner Tug Boat Co. (Wash.).....	do.....	Fifteenth Avenue, West and Nickerson Street.
62	Fsh.	5	35	Mikal O. Nielsen.....	do.....	3261 Walnut Street.
63	Pas.	1	12	C. C. Cummings.....	Memphis, Tenn.....	Marked Tree, Ark.
64	Cod.	4	32	Hans Hansen (Trustee).....	Portland, Me.....	5 Kellogg Street.
65	Oys.	1	21	M. L. Drewer.....	Cape Charles, Va.....	Saxis, Va.

‡ Formerly ga. s. Vonna B.
 § Formerly ga. y. Lebanon.

‡ Formerly ga. s. Ocean Queen.

Line No.	Official No.	Signal letters	Rig	Name of vessel	Tonnage		Register dimensions			When built	Where built
					Gross	Net	Length	Breadth	Depth		
					Feet			Feet			
1	208413		Ga. s.	Katharine..... ¹	28	24	56.2	12.9	5.5	1911	New York, N. Y.
2	219070		Ga. s.	Katharine.....	12	10	39.6	12.8	3.9	1919	Sitka, Alaska
3	86469		Ga. s.	Katherine..... ²	14	7	47.0	12.1	4.8	1899	Lubec, Me.
4	200010		Ga. s.	Katherine.....	26	20	47.8	13.0	5.5	1903	Jersey City, N. J.
5	205124		Ga. s.	Katherine.....	10	8	33.1	9.5	4.6	1908	Mattapoisett, Mass.
6	206838		Ga. s.	Katherine.....	9	6	36.8	10.2	5.0	1909	Stockton, Calif.
7	212404		Ga. s.	Katherine.....	30	20	49.6	15.7	5.6	1914	Gig Harbor, Wash.
8	227113		Ol. w.	Katherine.....	43	43	64.0	13.0	2.7	1927	Paducah, Ky.
9	228383		Ol. s.	Katherine B.....	22	15	45.0	12.2	5.7	1929	Seattle, Wash.
10	216388		Ga. s.	Katherine G.....	14	13	40.0	10.6	2.4	1916	Grand Lake, La.
11	224831		Ol. s.	Katherine J.....	14	9	37.8	12.9	3.5	1925	Fernandina, Fla.
12	222397		Ga. w.	Katherine M.....	42	26	64.8	25.6	4.0	1922	Calhoun, Ky.
13	227723		Ol. s.	Katherine M.....	52	35	60.6	10.1	7.7	1928	Tacoma, Wash.
14	228089		Ol. s.	Katherine V.....	41	28	53.2	13.4	5.0	1928	Rogers City, Mich.
15	223203		Ga. s.	Katherine Ewing.....	19	9	47.6	12.1	4.8	1908	New Orleans, La.
16	229728		Ol. s.	Katherine F. Saunders.....	91	47	86.0	20.3	9.7	1930	Thomaston, Me.
17	213373		Ga. s.	KATHERYNE.....	13	11	63.5	9.8	3.2	1915	Cave in Rock, Ill.
18	161187		Ga. s.	Kathleen.....	6	6	37.4	14.0	3.3	1901	Fishing Creek, Md.
19	161215		Ga. s.	Kathleen.....	9	8	35.4	13.8	3.7	1902	Patchogue, N. Y.
20	210196		Ga. s.	Kathleen.....	14	10	38.6	10.2	5.2	1902	South Boston, Mass.
21	213437		Ga. s.	Kathleen.....	5	5	27.9	12.6	3.0	1903	Mayetta, N. J.
22	215671		Ol. s.	Kathleen.....	10	8	47.6	12.4	3.3	1917	Sherwood, Md.
23	218445		Ga. s.	Kathleen.....	9	8	37.7	13.0	3.3	1899	Bay Shore, N. Y.
24	222163		Ga. s.	Kathleen.....	9	5	43.6	11.5	3.0	1922	Clam, Va.
25	224502		Ol. s.	Kathleen.....	58	26	71.0	20.5	8.2	1925	Essex, Mass.
26	227221		Ga. s.	Kathleen.....	13	9	39.5	12.6	4.5		Unknown
27	228791		Ga. s.	Kathleen.....	9	6	37.5	10.2	3.9	1929	Poughkeepsie, N. Y.
28	209813		Ga. s.	Kathryn.....	13	8	29.0	11.0	4.0	1912	Anacortes, Wash.
29	226494		Ga. s.	Kathryn C.....	9	7	32.7	10.7	4.1	1927	Beach Haven, N. J.
30	223121		Ga. s.	Kathryn S.....	14	12	43.5	12.4	5.1	1920	Sea Isle City, N. J.
31	222897		Ga. s.	Kathryn and Elma.....	59	27	77.0	22.5	6.3	1923	Dorchester, N. J.
32	206718		Ga. s.	Kathryn E. Riggan.....	23	18	52.0	18.4	4.6	1909	Whitehaven, Md.
33	222809		Ga. s.	Kathryn M. Lee.....	37	20	56.9	20.3	6.3	1923	Dorchester, N. J.
34	202566		Ga. s.	Katie.....	14	12	43.6	12.4	4.1	1905	South Seattle, Wash.
35	225065		Ga. s.	Katie.....	9	6	41.7	10.2	3.1	1922	Baltimore, Md.
36	14457		Ga. s.	Katie O.....	25	11	53.0	18.8	5.0	1887	Lebanon, Del.
37	14425		Ga. s.	Katie G.....	14	13	36.2	14.5	3.9	1884	City Island, N. Y.
38	225614		Ga. s.	Katie H.....	12	9	35.2	11.8	4.1	1926	Forked River, N. J.
39	215109		Ga. s.	Katie R.....	8	7	31.6	9.6	5.1	1917	Everett, Wash.
40	222311		Ga. s.	Katie S.....	20	13	51.0	14.1	4.7	1922	Amburg, Va.
41	222436		Ga. s.	Katie S.....	35	27	61.0	17.9	4.5	1922	Jacksonville, Fla.
42	161190		Ga. s.	Katie Cannon.....	9	6	39.0	14.1	2.9	1901	Fishing Creek, Md.
43	14450		Ga. s.	Katie Collier.....	9	9	50.0	12.0	3.0	1906	Somerset County, Md.
44	206907		Ga. s.	Katie Durm.....	28	17	55.5	17.0	5.1	1909	Baltimore, Md.
45	227629		Ol. w.	Katie Ellen.....	57	53	64.8	18.0	4.0	1927	Mount Carmel, Ill.
46	213235		Ga. s.	Katie Worth.....	7	5	28.7	12.8	3.0	1913	Port Republic, N. J.
47	213131		Ga. s.	Katie B. Smith.....	10	7	39.7	11.4	3.3	1915	Bertrand, Va.
48	161095		Ga. s.	Katie C. Lamson.....	23	22	50.0	16.0	6.7	1897	Fristol, Me.
49	223739		Ga. s.	Katie E. Sharp.....	47	23	69.0	20.8	6.5	1924	Dorchester, N. J.
50	220224		Ga. s.	Katinka.....	13	11	35.0	9.2	4.9	1920	Hansville, Wash.
51	213010		Ga. s.	Katmal.....	83	57	79.1	21.1	9.2	1915	Seattle, Wash.
52	212594		Ga. s.	Katrine.....	12	6	43.9	12.3	3.6	1890	Shady Side, Md.
53	14405		Ol. s.	Katy.....	72	38	80.0	18.4	8.5	1868	San Francisco, Calif.
54	209934		Ga. s.	Katy M.....	12	9	31.5	11.8	4.3	1912	Brooklyn, N. Y.
55	227743		Ga. s.	Katy O.....	10	7	36.5	9.9	3.8	1903	Puget Sound, Wash.
56	161171		Ga. s.	Katy Did.....	14	11	51.0	14.5	3.8	1901	Bridgeport, Conn.
57	161054		Ga. s.	Katy Thomas.....	9	6	38.1	12.0	3.6	1894	Waldron, Wash.
58	223269		Ga. s.	Kaya.....	11	9	42.7	11.8	3.2	1923	Elfers, Fla.
59	218938		Ga. s.	Kay Dee.....	8	6	33.7	9.2	4.1	1919	Seattle, Wash.
60	161226		Ga. s.	Kearsarge.....	27	12	56.0	15.7	6.8	1903	Eastport, Me.
61	161222		Ol. s.	Kecoughtan.....	80	29	79.6	21.2	6.6	1903	Pocomoke City, Md.
62	228759		Ga. s.	Ked.....	8	5	29.9	9.2	4.6	1929	Everett, Wash.
63	225846		Ga. s.	Keith.....	13	7	40.7	11.3	4.6	1926	Oakland, Calif.
64	223647		Ga. s.	Kenneth.....	11	10	39.9	10.5	4.0	1916	New York, N. Y.
65	203751		Ga. s.	Kenneth D.....	9	6	34.0	12.5	4.8	1906	Cutler, Me.
66	229187		Ol. w.	KENNETT DILLMAN.....	74	68	80.0	19.0	3.8	1929	Grafton, Ill.
67	215208		Ol. s.	Kenship.....	11	9	38.4	10.8	3.3	1910	Chester, Pa.
68	202253		Ga. s.	Kent.....	47	32	64.4	18.5	5.3	1905	Cheestertown, Md.
69	223155		Ga. s.	Kermath.....	14	10	44.0	11.0	4.0	1905	Georgetown, S. C.

¹ Formerly ga. s. Audwin.
² U. S. Navy Audwin.
³ Formerly ga. s. Goldmark.

⁴ Formerly ga. s. Eveyn M. Goulart.
⁵ Formerly ga. s. Emma L. Evans.

Line No.	Service	Crew	Horse-power	Name of owner	Home port	Address of owner
1	Fsh.	2	100	P. H. McCue.....	Seattle, Wash.....	600 Marion Building.
2	Fsh.	2	16	Pyramid Packing Co. (Alaska).....	Sitka, Alaska.....	
3	Tow.	2	45	Seacoast Canning Co. (Me.).....	Eastport, Me.....	Lubec, Me.
4	Oys.	3	25	J. & J. W. Elsworth Co. (N. J.).....	New York, N. Y.....	212 Fulton Fish Market.
5	Fsh.	1	24	Louis J. Ramos.....	Vineyard Haven, Mass.....	Cuttyhunk, Mass.
6	Frt.	1	b 35	California Delta Farms (Calif.).....	Los Angeles, Calif.....	Stockton, Calif.
7	Fsh.	8	40	Alaska Pacific Salmon Corporation (Del.).....	Ketchikan, Alaska.....	
8	Tow.	2	40	Dixie Bee Line Ferry Co. (Ky.).....	Louisville, Ky.....	Henderson, Ky.
9	Fsh.	4	30	L. Thormodsater.....	Seattle, Wash.....	2203 Western Avenue.
10	Tow.	1	40	J. W. Gardiner.....	Lake Charles, La.....	Kirby Street.
11	Tow.	2	45	F. S. Allen.....	Jacksonville, Fla.....	Foot Newnan Street.
12	Fer.	2	20	Ellis & Smeathers Ferry Co. (Ky.).....	Louisville, Ky.....	Herr Building, Owensboro, Ky.
13	Fsh.	8	75	Anton Mladineo.....	Tacoma, Wash.....	2115 North Twenty-eighth Street.
14	Fsh.	3	90	Charles A. Vogelhelm.....	Port Huron, Mich.....	Rogers City, Mich.
15	Plt.	2	38	Galveston Pilots Association.....	Galveston, Tex.....	Medical Arts Building.
16	Cod.	11	170	Herman J. Saunders.....	New Bedford, Mass.....	95 Richmond Street.
17	Pas.	1	60	Richard McConnell.....	St. Louis, Mo.....	Cave in Rock, Ill.
18	Frt.	3	13	Benjamin F. Adams.....	Annapolis, Md.....	Compton, Md.
19	Fsh.	1	18	Francis M. Folger.....	Vineyard Haven, Mass.....	Nantucket, Mass.
20	Fsh.	1	45	Edward A. Williams.....	Providence, R. I.....	Apponaug, R. I.
21	Pas.	1	15	Thomas Morgan.....	New York, N. Y.....	Asbury Park, N. J.
22	Frt.	2	14	George A. Haddaway.....	Cambridge, Md.....	Neavitt, Md.
23	Fsh.	1	25	George Howard.....	New York, N. Y.....	East Islip, N. Y.
24	Frt.	2	24	John C. Drower.....	Cape Charles, Va.....	Saxis, Va.
25	Fsh.	8	110	Knut M. Johnson.....	New York, N. Y.....	7302 Colonial Road (B).
26	Frt.	1	31	Standard Dredging Co. (N. J.).....	do.....	233 Broadway.
27	Pas.	1	b 130	George W. Wyatt.....	do.....	Poughkeepsie, N. Y.
28	Frt.	1	12	Whitworth Fisheries (Wash.).....	Wrangell, Alaska.....	Seatt's, Wash.
29	Pas.	1	75	Charles H. Parker.....	Philadelphia, Pa.....	Beach Haven, N. J.
30	Pas.	3	80	Edgar Robinson.....	do.....	Dennisville, N. J.
31	Oys.	10	50	Wm. B. Stowman.....	do.....	Dorchester, N. J.
32	Frt.	2	45	S. K. Shimp.....	do.....	Hancocks Bridge, N. J.
33	Oys.	6	36	Harry M. Lee.....	do.....	Port Norris, N. J.
34	Fsh.	1	22	Charles Neshon.....	Wrangell, Alaska.....	Kake, Alaska.
35	Msc.	2	20	L. M. Hubbard.....	Baltimore, Md.....	Rock Hall, Md.
36	Oys.	4	45	Z. S. Mears, sr.....	Philadelphia, Pa.....	Port Norris, N. J.
37	Oys.	1	35	Lowndes Oyster Co. (Conn.).....	Bridgeport, Conn.....	South Norwalk, Conn.
38	Pas.	2	40	Edward C. Hebeler.....	Philadelphia, Pa.....	Forked River, N. J.
39	Frt.	1	18	Peter Peterson.....	Seattle, Wash.....	3431 Grand Avenue, Everett, Wash.
40	Frt.	2	24	Samuel B. Marsh.....	Crisfield, Md.....	Tylerton, Md.
41	Frt.	2	60	George W. Spaulding.....	Jacksonville, Fla.....	1918 Hill Street.
42	Mso.	4	24	Maryland Dry Dock Co. (Md.).....	Baltimore, Md.....	Fairfield, Md.
43	Frt.	2	8	Alexander Oberry.....	Annapolis, Md.....	Solomons, Md.
44	Frt.	2	40	Atlantic Co. (Md.).....	Baltimore, Md.....	Foot Broadway.
45	Tow.	1	80	Mount Carmel Sand & Gravel Co. (Ill.).....	St. Louis, Mo.....	Mount Carmel, Ill.
46	Pas.	1	24	Mary B. Parker.....	Philadelphia, Pa.....	Forked River, N. J.
47	Frt.	2	10	John S. Taylor.....	Reedville, Va.....	Deltaville, Va.
48	Fsh.	8	36	Joseph Gonzales.....	New York, N. Y.....	Care Geo. Reilly, 1637 East Twenty-eighth Street (B).
49	Oys.	12	50	Zadok Sharp, sr.....	Philadelphia, Pa.....	Leesburg, N. J.
50	Mso.	1	24	J. H. Hibbs.....	Ketchikan, Alaska.....	Craig, Alaska.
51	Fsh.	3	150	Booth Fisheries Co. (Del.).....	Seattle, Wash.....	Pier 11B, foot Wall Street.
52	Frt.	2	13	Wm. C. Witt.....	Baltimore, Md.....	Rock Hall, Md.
53	Tow.	3	300	Otis L. Shively.....	Seattle, Wash.....	Twelfth Avenue West and Nickerson Street.
54	Pas.	1	20	Lester Baxter.....	Philadelphia, Pa.....	Atlantic City, N. J.
55	Fsh.	2	20	International Packing Co. (Wash.).....	Seattle, Wash.....	Colman Building.
56	Mso.	2	25	Grace M. Gilner.....	New York, N. Y.....	70 Mill Street, Astoria, N. Y.
57	Fsh.	2	22	Thomas Forrest.....	Seattle, Wash.....	St. Francis Hotel.
58	Frt.	2	6	Tom Hill.....	Tampa, Fla.....	Elfers, Fla.
59	Fsh.	1	16	Alaska Fur Corporation (Del.).....	Seattle, Wash.....	Kodlak, Alaska.
60	Frt.	2	27	Ira B. Shurman.....	Jonesport, Me.....	Cutler, Me.
61	Oys.	8	180	F. W. Darling.....	Newport News, Va.....	Hampton, Va.
62	Fsh.	2	16	C. H. Junge.....	Ketchikan, Alaska.....	
63	Tow.	1	b 45	L. T. Isham.....	San Francisco, Calif.....	Rio Vista, Calif.
64	Frt.	2	18	John H. Jones.....	Philadelphia, Pa.....	Camden, N. J.
65	Frt.	2	15	Sea Coast Canning Co. (Me.).....	Eastport, Me.....	Sea Street.
66	Tow.	3	150	Dillman Egg Case Co. (Mo.).....	St. Louis, Mo.....	Caruthersville, Mo.
67	Pas.	2	16	Edward Barnes.....	Philadelphia, Pa.....	7315 Walnut Lane West Oak Lane.
68	Frt.	3	37	Thomas Bland.....	Baltimore, Md.....	Chestertown, Md.
69	Tow.	2	40	J. A. Westbury.....	Georgetown, S. C.....	Merriman Road.

* Formerly (St. s. Katy.
U. S. S. Katy.
* Formerly U. S. N. ga. s. No. 1226.

† Formerly U. S. Navy ga. s. 1966.
* Formerly ga. s. Carrie.

Motor Vessels

Line No.	Official No.	Signal letters	Rig	Name of vessel	Tonnage		Register dimensions			When built	Where built
					Gross	Net	Length	Breadth	Depth		
							Feet	Feet	Feet		
1	213599		Ol. s.	KEEN	222	139	126.2	28.0	6.1	1915	Oakland, Calif.
2	208796		Ga. s.	Keshena	9	9	32.6	8.2	3.2	1908	Green Bay, Wis.
3	161096		Ga. s.	Kestrel	15	10	52.0	12.3	8.6	1897	City Island, N. Y.
4	204442		Ol. s.	Ketchikan	14	9	47.5	12.4	4.0	1906	Ballard, Wash.
5	220443		Ol. s.	Ketchikan II	22	15	59.6	12.2	4.3	1920	Everett, Wash.
6	211100		Ga. s.	Ketchum	8	6	25.2	8.7	3.6	1913	Seattle, Wash.
7	223758		Ga. s.	Ketchum II	13	9	37.8	10.4	6.0	1924	do.
8	218340		Ga. w.	Kettle Falls	27	22	50.0	11.4	3.0	1914	Bremerton, Wash.
9	225142		Ga. s.	Keturah	77	67	83.4	21.3	1.9	1925	Pensacola, Fla.
10	216364		Ga. w.	Kowana	15	12	55.0	12.7	2.7	1918	Clarksville, Mo.
11	215409		Ga. s.	Key City	26	21	35.4	13.2	6.7	1917	Seattle, Wash.
12	206754		Ga. s.	Key West	8	7	30.0	9.4	3.5	1907	Green Bay, Wis.
13	227177		Ol. s.	Key West	129	113	107.2	24.0	6.0	1928	South Jacksonville, Fla.
14	161046		Ol. s.	Keystone	21	13	53.3	11.7	5.0	1893	Nyack, N. Y.
15	226503		Ga. s.	Key West Pilot	8	6	42.0	10.5	3.6	1927	Key West, Fla.
16	201391		Ol. s.	Keystone	22	18	47.0	15.4	6.3	1904	Cutler, Me.
17	229433		Ol. s.	Keystone State	11	7	37.5	11.2	4.9	1930	Manitowoc, Wis.
18	161163		Ga. s.	Kid	7	5	52.0	10.0	3.5	1900	Racine, Wis.
19	218335		Ga. s.	Kid II	15	10	45.5	15.0	4.2	1919	New York, N. Y.
20	223079		Ga. s.	Kilbath	11	9	36.5	11.2	3.5	1922	Hoonah, Alaska
21	215070	LHDK	Ol. s.	Killarney	153	73	108.3	23.8	10.8	1917	Essex, Mass.
22	218393		Ga. s.	Killdeer	37	30	58.7	14.9	6.9	1919	Bellingham, Wash.
23	228143		Ol. s.	Kilohana	41	15	59.5	17.6	6.2	1928	Honolulu, Hawaii
24	205154		Ga. s.	Klmiwa	7	6	43.0	14.0	2.6	1908	Orlolo, Md.
25	221943		Ga. s.	King	17	15	36.5	11.0	4.8	1920	Sturgeon Bay, Wis.
26	219868		Ga. s.	King No. 2	9	6	33.1	9.9	4.0	1920	Seattle, Wash.
27	219869		Ol. s.	King No. 3	9	6	33.1	9.8	3.9	1920	do.
28	208562		Ga. s.	King Bird	22	15	54.0	13.6	4.0	1911	Port Blakely, Wash.
29	227961		Ga. s.	King Comber	12	8	47.5	12.2	2.5	1929	Sedro Woolley, Wash.
30	229831		Ga. s.	Kingfish	7	5	36.2	11.7	3.6	1930	Astoria, Oreg.
31	214546		Ga. s.	King Fisher	15	7	44.8	14.2	4.2	1916	Vallejo, Calif.
32	223522		Ga. s.	KING FISHER	39	24	58.6	16.0	5.0	1923	Grafton, Ill.
33	205499		Ga. s.	Kingfisher	49	15	74.5	17.4	7.2	1908	Quincy, Mass.
34	206166		Ol. s.	Kingfisher	40	27	57.6	15.1	7.5	1909	Seattle, Wash.
35	208797		Ga. s.	Kingfisher	13	12	36.2	10.3	3.8	1900	West De Pero, Wis.
36	200547		Ga. s.	Kingfisher	11	8	32.8	11.2	4.8	1912	Seattle, Wash.
37	212803		Ga. s.	Kingfisher	14	11	41.4	12.1	6.5	1914	Los Angeles, Calif.
38	215549		Ol. s.	Kingfisher	10	8	34.0	10.3	3.6	1917	Metlakatla, Alaska
39	218192		Ga. s.	Kingfisher	8	6	34.0	10.6	4.0	1919	New London, Conn.
40	226970		Ga. s.	Kingfisher	11	8	32.4	10.0	3.9	1927	Traverse City, Mich.
41	226694		Ga. s.	King Fisher	16	13	38.1	11.4	6.4	1927	Seattle, Wash.
42	224241		Ga. s.	King of Grand Callou	7	5	31.1	10.6	2.4	1923	Dulac, La.
43	225353		Ol. s.	KINGS LANDING	96	65	75.3	19.1	6.0	1926	Nashville, Tenn.
44	210827		Ga. s.	Kingsmill	58	38	77.1	15.5	6.4	1912	Lisabeula, Wash.
45	125914		Ol. s.	Kingston	401	272	142.8	30.0	10.4	1877	Wilmington, Del.
46	214524		Ga. s.	Kiseno	17	14	44.6	12.7	5.5	1916	Seattle, Wash.
47	214852		Ol. s.	Kiska	48	33	59.6	15.2	7.0	1917	Tacoma, Wash.
48	219913		Ga. s.	Kismet	14	10	43.4	16.0	4.5	1920	Bay Shore, N. Y.
49	222246		Ga. s.	Kitsap	7	6	29.9	8.7	4.1	1922	Bremerton, Wash.
50	224849		Ol. s.	Kitsap	526	358	158.9	48.1	13.7	1925	Houghton, Wash.
51	217370		Ol. s.	Kittle A	14	7	44.4	12.4	4.8	1917	San Pedro, Calif.
52	226661		Ga. s.	Kitty Marie	7	5	29.0	10.2	3.3	1927	Parkertown, N. J.
53	202343		Ol. s.	Kitty Woodall	103	73	99.6	23.0	6.6	1905	Cambridge, Md.
54	214874		Ga. s.	Kiwa	67	43	78.5	17.0	6.8	1917	Salisbury, Md.
55	215591		Ol. s.	Kiwanda	15	8	40.3	12.5	4.3	1917	Portland, Oreg.
56	225107		Ga. w.	Kiwans	23	23	64.9	13.9	2.0	1925	Clarington, Ohio
57	200457		Ga. s.	Kiwi	14	13	42.6	16.1	3.6	1903	Daytona, Fla.
58	210245		Ol. s.	Klatawa	23	15	50.2	15.8	4.8	1912	Shaw Island, Wash.
59	205982		Ga. s.	Klawack No. 4	16	11	44.7	11.9	4.9	1909	Ballard, Wash.
60	215108		Ga. s.	Klawack No. 5	19	15	43.6	12.7	5.4	1917	Seattle, Wash.
61	213381		Ga. s.	Klawack No. 6	20	16	44.0	11.9	5.6	1915	Everett, Wash.

1 Formerly U. S. Eng. ga. w. Kettle Falls.

2 Formerly ga. s. G. Horton.

3 Formerly ga. s. Virginia II.

4 Formerly (a) St. p. Columbia.
(b) Ol. s. New Rochelle.

Motor Vessels

Line No.	Service	Crew	Horse-power	Name of owner	Home port	Address of owner
1	Tnk.	6	150	Union Oil Co. of California (Calif.)	Los Angeles, Calif.	Union Oil Building.
2	Fsh.	3	6	William Brehmer	Milwaukee, Wis.	Oconto, Wis.
3	Frt.	2	20	Raymond A. Bailey	New York, N. Y.	82 Bedford Avenue, Port Richmond, N. Y.
4	Tow.	2	80	Bellingham Tug & Barge Co. (Wash.)	Seattle, Wash.	1214 Cornwall Avenue, Bellingham, Wash.
5	Tow.	3	100	Chealey Tug & Barge Co. (Wash.)	do.	Ferry Dock.
6	Fsh.	1	12	John Blakey	Ketchikan, Alaska	
7	Fsh.	2	16	Emil H. Frederickson	do.	
8	Tow.	1	65	Snohomish River Broom Co. (Wash.)	Seattle, Wash.	Tacoma, Wash.
9	Fsh.	9	48	Warren Fish Co	Pensacola, Fla.	Baylen Street Wharf.
10	Tow.	1	50	J. H. DeLong	Peoria, Ill.	Hamburg, Ill.
11	Fsh.	3	40	Pacific American Fisheries (Me.)	Ketchikan, Alaska	South Bellingham, Wash.
12	Fsh.	4	15	Anton J. Rotta	Milwaukee, Wis.	715 Lapham Street.
13	Fer.	5	200	Monroe County (Fla.)	Key West, Fla.	Board of County Commissioners.
14	Fsh.	5	30	T. E. Newman	Miami, Fla.	324 Southwest Sixteenth Avenue.
15	Pas.	2	290	H. M. Clopton	Key West, Fla.	General Delivery.
16	Frt.	2	30	John P. McCurdy	Eastport, Me.	Lubec, Me.
17	Tow.	2	45	Great Lakes Dredge & Dock Co. (N. J.)	Duluth, Minn.	First American National Bank.
18	Msc.	1	40	Chicago Ship Building Co. (Ill.)	Chicago, Ill.	One hundred and first and Calumet Streets.
19	Fsh.	1	60	John A. Strandberg	New York, N. Y.	602 East One hundred and thirty-eighth Street.
20	Fsh.	1	12	Mike Wilson	Juneau, Alaska	Hoonah, Alaska.
21	Cod.	19	120	Gorton-Pew Vessels Co. (Mass.)	Gloucester, Mass.	Rowe Square.
22	Fsh.	7	50	Friday Harbor Canning Co. (Wash.)	Seattle, Wash.	Friday Harbor, Wash.
23	Tow.	4	200	Kahului R. R. Co. (Hawaii)	Honolulu, Hawaii	Kahului, Maui, Hawaii.
24	Frt.	2	9	Atlantic Co. (Md.)	Baltimore, Md.	Foot Broadway.
25	Fsh.	3	28	Victor Johnson	Milwaukee, Wis.	Ellison Bay, Wis.
26	Fsh.	1	12	Joseph Kisting	Seward, Alaska	Valdez, Alaska.
27	Fsh.	2	25	Northern Light Packing Co. (Alaska)	Juneau, Alaska	Cordova, Alaska.
28	Fsh.	2	15	Pacific American Fisheries (Me.)	Ketchikan, Alaska	South Bellingham, Wash.
29	Tow.	2	80	Ben H. Tingley	Seattle, Wash.	Box 331, Sedro Woolley, Wash.
30	Fsh.	1	20	Stephen Elde	Astoria, Oreg.	Skamokawa, Wash.
31	Fsh.	2	b. 45	Red Salmon Canning Co. (Calif.)	San Francisco, Calif.	2 Pine Street.
32	Frt.	4	75	Mrs. Margaret C. Carrigan	Baton Rouge, La.	Natchez, Miss.
33	Frt.	2	150	Wm. Underwood Co. (Me.)	Jonesport, Me.	Watertown, N. Y.
34	Tow.	3	210	Wagner Tugboat Co. (Wash.)	Seattle, Wash.	Fifteenth Avenue West and Emerson Street.
35	Msc.	2	16	Waterways Engineering Co. (Wis.)	Milwaukee, Wis.	924 McDonald Street, Green Bay Wis.
36	Fsh.	2	20	P. E. Harris & Co. (Wash.)	Juneau, Alaska	1207 Dexter Horton Building.
37	Pas.	1	25	A. B. Hohenshell	Los Angeles, Calif.	337 West Seventh Street, Long Beach, Calif.
38	Fsh.	1	15	Alaska Pacific Salmon Corporation (Del.)	Ketchikan, Alaska	
39	Fsh.	2	25	Christian Ilse	New York, N. Y.	424 East Eighty-sixth Street.
40	Fsh.	2	20	Henry L. Groesser	Grand Haven, Mich.	Traverse City, Mich.
41	Fsh.	1	20	John Van der Wel	Juneau, Alaska	2810 West Boston Street, Seattle, Wash.
42	Fsh.	2	8	Oristil Billot	New Orleans, La.	Berwick, La.
43	Tow.	4	240	Kosmos Portland Cement Co. (Ky.)	Louisville, Ky.	1429-1434 Starks Building.
44	Fsh.	6	175	Petersburg Packing Corporation (Wash.)	Petersburg, Alaska	
45	Fer.	6	500	Rhinebeck and Kingston Ferry Co. (N. Y.)	New York, N. Y.	Kirgston, N. Y.
46	Fsh.	2	30	Alaskan Glacier Sea Food Co. (Wash.)	Petersburg, Alaska	
47	Fsh.	3	60	Booth Fisheries Co. (Del.)	Seattle, Wash.	Pier 11-B, foot Wall Street.
48	Pas.	2	30	Frederick W. Wels	New York, N. Y.	86 Maple Street, Bay Shore, N. Y.
49	Fsh.	1	6	K. Wik	Seattle, Wash.	1463 Park Avenue, Bremerton, Wash.
50	Pas.	9	600	Kitsap County Transportation Co. (Wash.)	do.	Grand Trunk Dock.
51	Pas.	3	b. 50	Van Camp Sea Food Co. (Calif.)	Los Angeles, Calif.	Fish Harbor, East San Pedro, Calif.
52	Pas.	1	24	Mrs. Jerry Sprague	Philadelphia, Pa.	Beach Haven, N. J.
53	Frt.	6	100	Norfolk, Baltimore & Caroline Line (Va.)	Norfolk, Va.	Clyde Line Pier No. 2.
54	Pt.	6	140	Associated Branch Pilots	New Orleans, La.	Maison Blanche Building.
55	Fsh.	1	25	Nels Rong	Marshfield, Oreg.	340 Central Avenue.
56	Fer.	2	32	Sistersville Ferry Co. (W. Va.)	Pittsburgh, Pa.	Sistersville, W. Va.
57	Pas.	1	22	Stephen E. Bullard	St. Augustine, Fla.	Daytona, Fla.
58	Tow.	3	90	Gilkey Bros. Towing Co. (Wash.)	Seattle, Wash.	Anacortes, Wash.
59	Fsh.	2	35	Libby, McNeill & Libby (Me.)	do.	88 Hamlin Street.
60	Fsh.	1	35	James Peratovich	Wrangell, Alaska	Klawack, Alaska.
61	Fsh.	2	35	Libby, McNeill & Libby (Me.)	Seattle, Wash.	88 Hamlin Street.

† Formerly ga. s. Mary P.
 † Formerly ga. s. The Rival.

‡ Formerly ga. s. Comanche.

Line No.	Official No.	Signal letters	Rlg	Name of vessel	Tonnage		Register dimensions			When built	Where built
					Gross	Net	Length	Breadth	Depth		
					Feet			Feet			
1	215062		Ga. s.	Klawack No. 7	19	15	43.1	13.5	5.1	1917	Seattle, Wash.
2	207762		Ga. s.	Klickitat	11	7	40.0	11.6	4.3	1910	Port Blakely, Wash.
3	215688		Ol. s.	Klickitat	9	6	37.4	11.7	3.5	1917	Astoria, Oreg.
4	161110		Ga. s.	Klondike	10	6	37.6	13.2	3.2	1896	Patchogue, N. Y.
5	213075		Ga. s.	Kloshe	21	20	36.2	11.1	3.8	1915	Olympia, Wash.
6	213811		Ga. s.	Knapp Island	22	12	43.4	12.3	4.2	1915	New York, N. Y.
7	105279		Ga. s.	Knickerbocker	14	9	47.2	17.2	5.1	1873	Bayport, N. Y.
8	206332		Ga. s.	Kobuk	15	10	45.0	12.2	4.5	1911	Seattle, Wash.
9	211813		Ga. s.	Kodiak	58	39	70.4	17.8	7.6	1913	do
10	222366		Ga. s.	Kodiak	16	11	41.0	13.3	5.2	1922	Kodiak, Alaska
11	225501		Ol. s.	Kodiak	49	33	62.1	16.1	7.8	1926	Tacoma, Wash.
12	209228		Ga. s.	Kongling	16	6	46.0	11.0	4.4	1901	Alameda, Calif.
13	222859		Ga. s.	Konomoc	7	6	30.0	11.0	4.8	1924	Mystic, Conn.
14	204104		Ol. s.	Koos	10	7	39.2	8.8	3.6	1907	Marshfield, Oreg.
15	224640		Ol. s.	Koos No. 2	13	9	49.7	12.8	3.7	1924	do
16	222044		Ol. s.	Kosmos	46	31	64.5	17.0	5.0	1922	Nashville, Tenn.
17	225360		Ol. s.	KOSMORTAR	96	65	75.3	19.1	6.0	1925	do
18	213460		Ga. s.	Kotor	10	7	35.4	10.9	3.6	1915	Ketchikan, Alaska
19	218060		Ga. s.	Kreetan	15	14	38.4	12.0	5.2	1919	Johns Wood, Mich.
20	212770		Ga. s.	Kualhelani	38	21	61.4	14.9	6.3	1914	Honolulu, Hawaii
21	213043		Ga. s.	Kubaoh	17	11	44.6	12.4	5.3	1915	Los Angeles, Calif.
22	225059		Ga. s.	Kuhlo	13	9	41.3	12.0	4.3	1925	San Francisco, Calif.
23	209646		Ga. s.	Kulu Queen	43	29	62.0	16.5	6.8	1912	Astoria, Oreg.
24	210940		Ga. s.	Kumtux	37	25	56.5	15.0	8.7	1913	Winslow, Wash.
25	222331		Ga. s.	Kuntux	7	5	31.8	9.4	4.1	1922	Stanwood, Wash.
26	161140	KPSM	Ol. s.	KVICHAK	1,063	610	200.2	35.5	16.0	1900	Portland, Oreg.
27	219985		Ga. s.	Kvik	13	12	32.7	11.7	4.0	1919	Charleston, S. C.
28	161031		Ga. s.	Kwasind	8	6	34.0	12.0	5.0	1892	Fall River, Mass.
29	206130		Ga. s.	Kwasind	10	9	35.1	11.2	4.6	1910	Wickford, R. I.
30	226300		Ga. w.	Ky. Ill	89	69	64.0	36.1	3.0	1927	Paducah, Ky.
31	225086		Ga. s.	L. C. D.	8	5	38.5	11.3	2.8	1924	Chauvin, La.
32	226339		Ol. s.	L. C. F.	15	10	37.6	11.6	5.8	1927	Seattle, Wash.
33	224887		Ga. s.	L. R. C.	9	5	35.3	10.8	2.6	1925	Chauvin, La.
34	229699	MHPL	El. s.	L. T. C. No. 1	548	321	194.5	32.1	11.2	1930	Quincy, Mass.
35	229771	MHVG	El. s.	L. T. C. No. 2	548	321	194.5	32.1	11.2	1930	do
36	229322		Ol. s.	L. I. R. R. No. 1	179	121	98.0	24.2	10.6	1929	Wilmington, Del.
37	220968		Ga. s.	L. U., Jr.	16	10	48.6	12.4	3.9		
38	225138		Ga. s.	L. A. City No. 2	106	74	63.9	19.0	6.7	1925	Los Angeles, Calif.
39	141773		Ga. s.	L. A. Jeffrey	30	26	59.0	19.0	5.3	1902	Bay Shore, N. Y.
40	225179		Ga. w.	L. A. Raike	35	13	60.0	13.9	1.9	1925	Point Pleasant, W. Va.
41	227187		Ga. s.	L. A. City No. 3	12	8	38.4	10.2	4.9	1928	Los Angeles, Calif.
42	221150		Ol. s.	L. A. Dunton	133	112	104.3	25.0	11.6	1921	Essex, Mass.
43	229250		Ga. s.	L. B. Travis	25	11	47.4	15.4	5.2	1929	Bena, Va.
44	206028		Ga. s.	L. E. Yates	37	17	62.8	20.4	5.2	1909	Greenwich, N. J.
45	141771		Ga. s.	L. F. Terry	14	13	41.5	15.5	3.7	1902	Patchogue, N. Y.
46	141237		Ga. s.	L. H. Bozman	13	7	54.4	14.0	3.3	1892	Orle, Md.
47	141230		Ga. s.	L. H. Wilson	10	7	52.0	13.0	3.5	1892	do
48	222027		Ga. s.	L. I. Fish	8	5	36.5	10.6	3.8	1922	Keyport, N. J.
49	140635		Ga. s.	L. J. Callanan	7	7	31.7	13.4	3.2	1883	Patchogue, N. Y.
50	140372		Ga. s.	L. J. Dayton	12	8	36.4	14.4	4.2	1879	Port Jefferson, N. Y.
51	141413		Ga. s.	L. R. Hand	9	9	41.1	15.0	4.0	1896	Patchogue, N. Y.
52	141774		Ga. s.	L. R. Hand	14	12	48.6	16.0	4.0	1901	Bridgeport, Conn.
53	226198		Ga. s.	L. R. Smith	15	10	51.1	13.2	4.2	1926	Susan, Va.
54	223732		Ga. w.	L. S. Robert	24	15	64.3	16.4	2.9	1924	Running Water, S. Dak.
55	141846		Ga. s.	L. T. Boggs	8	6	44.0	13.5	3.0	1903	Onancock, Va.
56	15976		Ga. s.	L. V. Ostrom	31	29	55.0	18.0	4.6	1873	Patchogue, N. Y.
57	140787		Ga. s.	L. W. Gunby	10	5	50.0	12.1	3.4	1885	Somerset County, Md.
58	140660		Ga. s.	L. W. Machen	10	5	43.5	13.2	3.4	1883	Mathews County, Va.
59	222263		Ga. s.	L. and W.	15	10	38.0	11.6	4.4	1922	Ellamar, Alaska
60	224386		Ol. s.	L. A. H. D. No. 8	12	8	44.8	12.5	5.0	1924	Los Angeles, Calif.
61	221634		Ga. s.	L. and R. Forsythe	10	7	35.9	10.6	4.4	1921	Tacoma, Wash.
62	203420		Ga. s.	La Bondozia	10	6	35.5	10.9	3.5	1906	Ballard, Wash.
63	209642		Ga. w.	La Center	37	29	65.0	16.8	3.1	1912	La Center, Wash.
64	140594		Ga. s.	La Corse	7	5	34.0	13.8	3.2	1882	Lake Charles, La.
65	215578	LHTN	Ol. s.	La Merced	2,146	1,938	232.0	43.6	26.6	1917	Benicia, Calif.
66	210703		Ga. s.	La Ola	19	13	41.0	11.9	5.2	1912	Sausalito, Calif.

¹ Formerly ga. s. New Roccello.

² Formerly ol. s. Lloyd B.

Line No.	Service	Crew	Horse-power	Name of owner	Home port	Address of owner
1	Fsh.	2	30	Libby, McNeil & Libby (Me.)	Seattle, Wash.	88 Hamlin Street.
2	Tow.	2	75	Puget Sound & Baker River Ry. Co. (Wash.)	do.	Mount Vernon, Wash.
3	Tow.	2	45	Hydraulic Dredging Co. (Del.)	San Francisco, Calif.	Oakland, Calif.
4	Pas.	1	12	Jons Petter Persson	New York, N. Y.	12 Flr Place, New Rochelle, N. Y.
5	Msc.	1	20	Gregory J. Hildebrand	Petersburg, Alaska	
6	Tow.	3	85	Roy R. Love	Grand Haven, Mich.	Union Bank Building, Muskegon, Mich.
7	Pas.	2	70	Hildegard E. Simpson	New York, N. Y.	Foot West One hundred and fifty-first Street.
8	Tow.	3	50	Sam Magids	Nome, Alaska	Deering, Alaska.
9	Fsh.	13	110	L. C. Campbell	Seattle, Wash.	421 North Sixty-second Street.
10	Fsh.	1	65	W. J. Erskine	Seward, Alaska	Kodiak, Alaska.
11	Fsh.	9	80	Northwestern Herring Co. (Wash.)	Tacoma, Wash.	Everett, Wash.
12	Fsh.	3	55	Booth Fisheries Co. (Del.)	Juneau, Alaska	Nushogak, Alaska.
13	Wat.	1	18	Silas M. Marsters	New London, Conn.	260 Pequot Avenue.
14	Tow.	1	40	Louis Knutson	Marshfield, Oreg.	Route 1, Box 32.
15	Tow.	1	60	do.	do.	Do.
16	Frt.	2	180	Kosmos Portland Cement Co. (Ky.)	Louisville, Ky.	Starks Building.
17	Tow.	4	240	do.	do.	Do.
18	Fsh.	1	10	James E. Young	Ketchikan, Alaska	Kasaan, Alaska.
19	Pas.	2	45	Kreetan Co. (Mich.)	Marquette, Mich.	Johns Wood, Mich.
20	Frt.	3	50	Henry E. Chung	Honolulu, Hawaii	1028 Beretania Street.
21	Tow.	2	b 60	C. J. Kubach Co. (Calif.)	Los Angeles, Calif.	548 South Spring Street.
22	Tow.	3	40	Walakea Mill Co. (T. H.)	Honolulu, Hawaii	Hilo, Hawaii.
23	Fsh.	3	75	Straits Packing Co. (Wash.)	Ketchikan, Alaska	
24	Tow.	3	110	Chas. R. McCormick Lumber Co. (Del.)	Seattle, Wash.	San Francisco, Calif.
25	Fsh.	1	18	O. H. Mattern	do.	Stanwood, Wash.
26	Fsh.	23	1,000	Alaska Packers Association (Calif.)	San Francisco, Calif.	111 California Street.
27	Frt.	2	24	Robert H. Lucas	Charleston, S. C.	Wando, S. C.
28	Fsh.	1	40	Nellie Truglio	New York, N. Y.	1828 West Seventh Street (B).
29	Fsh.	2	16	Charles H. Rowland	Newport, R. I.	Block Island, R. I.
30	Fer.	4	25	George Muscavalley	St. Louis, Mo.	Mounds City, Ill.
31	Fsh.	2	18	Lawrence Le Boeuf	New Orleans, La.	Chauvin, La.
32	Fsh.	2	24	Conner Cooperative Fishermen (Wash.)	Seattle, Wash.	La Conner, Wash.
33	Fsh.	2	20	Geo. A. Chauvin	New Orleans, La.	Chauvin, La.
34	Tnk.	6	500	Lake Tankers Corporation (Del.)	Wilmington, Del.	New York, N. Y.
35	Tnk.	8	500	do.	do.	Do.
36	Tow.	6	750	Long Island Railroad Co. (N. Y.)	New York, N. Y.	Long Island City, N. Y.
37	Tow.	2	27	Richmond Sand & Gravel Corporation (Va.)	Norfolk, Va.	434 West York Street.
38	Frb.	5	900	City of Los Angeles	Los Angeles, Calif.	City Hall.
39	Fsh.	6	30	Henry Hillton	Philadelphia, Pa.	Drexel Avenue, Atlantic City, N. J.
40	Tow.	2	32	Portsmouth Sand & Gravel Co. (Ohio)	Cincinnati, Ohio	Foot Third Street, Portsmouth, Ohio.
41	Frb.	4	250	City of Los Angeles (Calif.)	Los Angeles, Calif.	City Hall.
42	Cod.	22	100	Felix J. Hogan	Boston, Mass.	106 Hudson Street, Somerville, Mass.
43	Fsh.	3	50	W. S. Travis	Cape Charles, Va.	
44	Oys.	6	36	George C. Yates	Philadelphia, Pa.	Port Norris, N. J.
45	Fsh.	4	20	Modern Oyster Co. (N. Y.)	New York, N. Y.	Greenport, N. Y.
46	Frt.	1	24	W. S. Johnson	Newport News, Va.	Hampton, Va.
47	Frt.	2	12	Wm. A. Seipp	Annapolis, Md.	Solomons, Md.
48	Fsh.	6	40	John Griek	New York, N. Y.	West Sayville, N. Y.
49	Oys.	1	24	Frank Holman	Philadelphia, Pa.	West Creek, N. J.
50	Frt.	1	16	Arthur Lincland	Perth Amboy, N. J.	84 South Street, Atlantic Highlands, N. J.
51	Frt.	3	25	Kittel Thorstensen	do.	Atlantic Highlands, N. J.
52	Oys.	4	20	South Ferry Oyster Co. (N. Y.)	New York, N. Y.	236 Water Street.
53	Fsh.	4	35	Walter Armistead	Newport News, Va.	Peary, Va.
54	Fer.	1	35	John B. Fitch	Pembina, N. Dak.	Running Water, S. Dak.
55	Fsh.	5	12	J. R. Callis	Reedville, Va.	Deltaville, Va.
56	Frt.	1	12	Orrin L. Green	Belfast, Me.	Brooksville, Me.
57	Frt.	3	20	Charles L. Thompson	Annapolis, Md.	Churchton, Md.
58	Oys.	1	14	Ross T. Bailey	Newport News, Va.	Glass, Va.
59	Msc.	1	30	John Edwin Liljegren	Seward, Alaska	Valdez, Alaska.
60	Tow.	2	60	City of Los Angeles, Calif.	Los Angeles, Calif.	City Hall.
61	Frt.	4	10	Geo. H. Satter	Tacoma, Wash.	Gig Harbor, Wash.
62	Fsh.	1	16	Alaska Sanitary Packing Co. (Wash.)	Seattle, Wash.	Colman Building.
63	Frt.	1	60	Oregon City Sand & Gravel Co.	Portland, Oreg.	Oregon City, Oreg.
64	Msc.	2	15	Agee Morgan	Lake Charles, La.	Pecan Island, La.
65	Fsh.	21	b 320	Columbia River Smoked Fish Co. (N. Y.)	New York, N. Y.	174 North Eleventh Street (B).
66	Pas.	1	30	Geo. C. Pardee	San Francisco, Calif.	672 Eleventh Street, Oakland, Calif.

‡ Formerly ga. s. Alfred C. Harmer.

‡ Formerly ga. s. Vantuna.

Line No.	Official No.	Signal letters	Rig	Name of vessel	Tonnage		Register dimensions			When built	Where built		
					Gross	Net	Length	Breadth	Depth				
					Feet			Feet			Feet		
1	205974		Ga. s.	La Paloma	40	14	68.3	17.7	7.8	1909	Seattle, Wash.		
2	209737		Ga. s.	La Sirena	18	12	41.3	12.5	5.6	1912	Seattle, Wash.		
3	205135		Ga. s.	La Thea	11	8	51.8	10.5	4.3	1908	Tacoma, Wash.		
4	214164		Ga. s.	La Tosca	7	7	36.0	7.3	2.3	1909	St. Louis, Mo.		
5	225921		Ol. s.	La Touche	46	31	60.6	15.8	7.4	1926	Gig Harbor, Wash.		
6	227090		Ga. w.	La Verne	17	14	45.0	9.0	1.8	1927	Poca, W. Va.		
7	202885		Ga. s.	Laconia	15	8	42.8	13.0	6.2	1906	Bremen, Me.		
8	213925		Ga. s.	Ladona	9	8	34.2	8.6	4.0	1913	Burton, Wash.		
9	214077		Ga. s.	Laddie	35	30	56.3	14.9	6.4	1916	Tacoma, Wash.		
10	223707		Ga. s.	Lady Barbara	21	14	45.4	14.0	6.0	1924	Ludington, Mich.		
11	141491		Ga. s.	Lady Eldridge	9	6	31.4	12.2	3.9	1897	Atlantic City, N. J.		
12	223844		Ga. s.	Lady Evelyn III	14	11	34.0	11.5	5.6	1910	Pawtucket, R. I.		
13	218494		Ga. s.	Lady Fair	14	10	50.0	12.0	4.7	1919	Brooklyn, N. Y.		
14	200529		Ga. s.	Lady Florence	8	7	33.0	13.1	3.3	1903	Mandeville, La.		
15	201717		Ga. s.	Lady Grace	9	9	40.0	6.4	3.9	1905	Clinton, Iowa		
16	209767		Ga. s.	Lady Grace	12	11	32.8	9.6	3.9	1905	Two Rivers, Wis.		
17	222714		Ga. s.	Lady Grace	16	6	47.4	12.6	4.5	1923	Valparaiso, Fla.		
18	211228		Ga. s.	Lady Hilda II	14	9	47.3	14.2	5.8	1913	New York, N. Y.		
19	224901		Ol. s.	Lady Jane	51	33	63.5	16.0	7.9	1925	Seattle, Wash.		
20	223519		Ga. s.	Lady Lake	32	26	54.6	20.5	4.8	1923	Valparaiso, Fla.		
21	141755		Ga. s.	Lady May	19	11	48.0	16.0	3.6	1901	Keeler, Va.		
22	220124		Ol. s.	Lady Pilot	32	15	57.2	14.3	5.7	1926	Pasadena, Tex.		
23	224242		Ga. s.	Lady Vern	9	8	31.9	9.2	2.1	1923	Chauvin, La.		
24	141848		Ga. s.	Lafayette	30	12	61.0	17.2	7.0	1903	Gloucester, Mass.		
25	227771		Ga. s.	Lafitte	13	7	35.8	12.8	4.1	1924	Biloxi, Miss.		
26	212474		Ol. s.	Lagoda	26	16	56.2	19.5	4.0	1914	do.		
27	211580		Ga. s.	Lagonia	11	7	44.3	11.7	4.4	1913	Pogonson, Va.		
28	205954		Ga. s.	Lagoon	8	7	34.5	10.9	1.8	1904	Titusville, Fla.		
29	203397		Ga. s.	Lagrange	9	6	47.6	11.3	4.4	1906	Urbanna, Va.		
30	210995		Ga. s.	Laida	52	36	60.0	16.0	7.1	1913	Seattle, Wash.		
31	228549		Ol. s.	Lake City	58	51	64.8	24.6	4.5	1930	Lake City, Minn.		
32	216710	LMJR	Ol. s.	LAKE OSMOC	2,380	1,429	250.5	43.8	22.2	1918	Wyandotto, Mich.		
33	222127		Ol. s.	Lakeside III	13	11	54.9	14.1	2.2	1922	Sandusky, Ohio		
34	226588		Ol. s.	LAKE TAHOE	2,468	1,604	242.5	46.2	17.3	1927	Oakland, Calif.		
35	208184		Ga. s.	Lakeview	11	6	37.0	9.2	8.9	1910	Beaumont, Tex.		
36	213082		Ga. s.	Lakewood	9	8	36.4	9.4	4.7	1915	Seattle, Wash.		
37	211043		Ga. s.	Lakmo	6	6	27.2	7.8	3.2	1903	West De Pere, Wis.		
38	211879		Ga. s.	Lala G	20	19	52.2	15.8	3.3	1913	Atlantic, N. C.		
39	141078		Ga. s.	Lamberts Point	10	6	44.4	9.8	3.0	1867	Philadelphia, Pa.		
40	227631		Ol. s.	Lanal	35	16	46.2	14.5	8.4	1928	Honolulu, T. H.		
41	216580	LMDQ	Ol. s.	Lancaster	141	76	109.4	19.9	8.4	1918	Weems, Va.		
42	219727		Ga. s.	Lancaster	18	9	45.6	15.3	4.1	1920	Palmer, Va.		
43	214689		Ga. s.	Lancing	20	16	45.1	13.0	6.2	1917	Seattle, Wash.		
44	228601		Ga. s.	Landego	9	6	30.8	10.3	5.1	1929	Gig Harbor, Wash.		
45	226345		Ol. s.	Lanikal	209	70	87.0	25.0	9.0	1914	East Oakland, Calif.		
46	141160		Ol. s.	LANNAN	25	12	57.7	13.3	5.7	1891	Baltimore, Md.		
47	212676		Ga. s.	Lanore	9	8	31.6	8.8	3.6	1909	Neenah, Wis.		
48	141709		Ol. s.	Lapwing	34	23	63.2	15.0	6.3	1901	Mobile, Ala.		
49	107156		Ga. s.	Larchmont	18	12	35.4	12.1	4.0	1892	South Norwalk, Conn.		
50	201453		Ga. s.	Lark	13	9	54.2	14.9	3.7	1904	Bon Secour, Ala.		
51	204573		Ga. s.	Lark	14	10	44.5	12.2	3.9	1907	Dockton, Wash.		
52	210014		Ga. s.	Lark	13	9	38.6	9.5	4.2	1910	Chicago, Ill.		
53	210340		Ol. s.	Lark	72	37	80.0	23.3	6.0	1912	Oakland, Calif.		
54	214895		Ga. s.	Lark	23	12	51.1	14.6	5.6	1917	do.		
55	222565		Ol. s.	Lark	148	121	115.5	25.4	10.7	1922	New Castle, Mo.		
56	228272		Ga. s.	Lark	13	9	43.1	10.6	4.9	1929	Sausalito, Calif.		
57	229212		Ga. s.	Lark	10	7	29.6	9.0	4.0	1929	Manitowoc, Wis.		
58	225522		Ol. s.	Larkin No. 6	100	71	63.4	24.0	6.7	1926	Antioch, Calif.		
59	204208		Ga. s.	Larnie B. Shaw	79	64	82.1	16.8	6.2	1899	Wilmington, Del.		
60	226337		Ga. s.	Larry C	11	8	43.1	13.3	2.7	-----	Unknown		
61	218935		Ga. s.	Larussie	12	8	40.0	12.3	2.7	1911	Out Off, La.		
62	203895		Ga. s.	Lasca	9	7	33.2	12.0	5.0	1907	West Mystic, Conn.		
63	208925		Ga. s.	Laska II	13	9	38.0	10.4	4.1	1911	Seattle, Wash.		
64	215888	LJMS	Ol. s.	Lassen	717	443	170.2	39.9	12.4	1917	Hoquiam, Wash.		
65	211415		Ga. s.	Latella	5	5	24.0	12.0	3.5	1903	Wareham, Mass.		
66	215775		Ga. s.	Laughing Water	9	8	29.6	8.0	3.7	1908	Ellison Bay, Wis.		
67	218758		Ga. s.	LAUNDRY BOY	8	5	32.7	7.7	3.5	1916	Buffalo, N. Y.		
68	140141		Ga. s.	Laura	7	6	29.3	11.6	3.5	1873	Speonk, N. Y.		

1 Formerly U. S. Coast Survey Sagadahoc.

2 Formerly ol. s. Hermes.

3 Formerly ga. s. (a) A. M. Low.

(b) Pausch Bros. 1.

Line No.	Service	Crew	Horse-power	Name of owner	Home port	Address of owner
1	Fsh.	11	75	W. C. Hurley.....	Seattle, Wash.....	441 Smith Street.
2	Tow.	3	40	Fannie Hefner.....	do.....	Bremerton, Wash.
3	Pas.	2	25	Foss Launch & Tug Co. (Wash.).....	Tacoma, Wash.....	400 Dock Street.
4	Pas.	1	22	A. A. Eppenberger.....	St. Louis, Mo.....	5064 Maple Avenue.
5	Fsh.	8	60	Mary M. Vodauovich.....	Tacoma, Wash.....	2118 North Twenty-ninth Street.
6	Tow.	1	20	A. S. Morgan.....	Pittsburgh, Pa.....	Winfield, W. Va.
7	Cod	4	14	Carl B. Witham.....	Portland, Me.....	2 Neal Court.
8	Fer.	1	10	Arthur Seaforth.....	Seattle, Wash.....	Suquamish, Wash.
9	Fsh.	6	50	Petersburg Packing Co. (Wash.).....	Petersburg, Alaska.....	
10	Tow.	2	100	Great Lakes Dredge & Dock Co. (N. J.).....	Milwaukee, Wis.....	216 West Water Street.
11	Pas.	1	24	Manuel Pineiro.....	New York, N. Y.....	Island Park, N. Y.
12	Fsh.	2	48	Frank A. Matthews.....	do.....	Clason Point, N. Y.
13	Pas.	2	24	Lavinia B. Carroll.....	do.....	Eightieth Street and North River.
14	Fsh.	2	15	Julius Patronas.....	Mobile, Ala.....	Dauphin Island, Ala.
15	Pas.	1	20	William Sala.....	St. Paul, Minn.....	Winona, Minn.
16	Fsh.	3	18	Howard Spencer.....	Port Huron, Mich.....	Oscoda, Mich.
17	Fsh.	6	32	Panama Fish Co. (Fla.).....	Pensacola, Fla.....	Panama City, Fla.
18	Pas.	2	37	Charles Petrie.....	New York, N. Y.....	1786 First Avenue.
19	Fsh.	5	90	San Juan Fishing & Packing Co. (Wash.).....	Seattle, Wash.....	Foot Stacy Street.
20	Frt.	2	36	D. O. Callaway.....	Mobile, Ala.....	Orange Beach, Ala.
21	Frt.	2	40	George E. Coghill.....	Norfolk, Va.....	1810 Claiborne Avenue.
22	Tow.	12	150	Horton & Horton (Tex.).....	Houston, Tex.....	3201 McKinney Avenue.
23	Mso.	2	15	Wilfred King.....	New Orleans, La.....	Houma, La.
24	Fsh.	8	36	C. J. Bryan.....	Pensacola, Fla.....	General delivery, St. Andrews, Fla.
25	Fsh.	1	30	Sam Sala, jr.....	New Orleans, La.....	527 Governor Nicholls Street.
26	Fsh.	5	40	Sea Food Co. (Miss.).....	Gulfport, Miss.....	Biloxi, Miss.
27	Frt.	1	25	John T. Ward.....	Reedville, Va.....	Deltaville, Va.
28	Pas.	1	8	Clyde Gibbs.....	St. Augustine, Fla.....	Care City Fish Market, Titusville, Fla.
29	Frt.	2	25	J. F. Green.....	Reedville, Va.....	Urbanna, Va.
30	Fsh.	4	80	Booth Fisheries Co. (Del.).....	Seattle, Wash.....	Pier 11-B, foot Wall Street.
31	Fer.	1	70	Elmer W. Holstrom.....	Lake City, Minn.....	
32	Frt.	27	1,000	Ford Motor Co. (Del.).....	Detroit, Mich.....	Highland Park, Mich.
33	Pas.	1	50	Worthy R. Brown.....	Sandusky, Ohio.....	Lakeside, Ohio.
34	Fer.	14	bl, 800	Southern Pacific Golden Gate Ferries (Calif.).....	San Francisco, Calif.....	65 Market Street.
35	Tow.	1	28	Gulf Refining Co. (Tex.).....	Port Arthur, Tex.....	West Port Arthur, Tex.
36	Fsh.	2	24	W. A. Rhymes.....	Ketchikan, Alaska.....	
37	Fsh.	2	612	Peter Peterson.....	Milwaukee, Wis.....	Washington Island, Wis.
38	Mso.	1	34	A. M. F. Icher.....	Beaufort, N. C.....	Atlantic, N. C.
39	Tow.	2	80	M. L. Brown Lumber Co. (N. C.).....	Elizabeth City, N. C.....	Edenton, N. C.
40	Tow.	1	120	Inter-Island Steam Navigation Co. (Hawaii).....	Honolulu, Hawaii.....	Corner Fort and Merchant Streets.
41	Fsh.	23	100	J. Howard Smith.....	New York, N. Y.....	115 Broadway.
42	Frt.	3	40	W. A. James.....	Norfolk, Va.....	Mobjack, Va.
43	Fsh.	3	35	Olaf Sjursen.....	Juneau, Alaska.....	Petersburg, Alaska.
44	Fsh.	1	18	C. M. Anderson.....	Tacoma, Wash.....	Gig Harbor, Wash.
45	Fsh.	15	150	Hawaiian Sea Products Co. (Hawaii).....	Honolulu, Hawaii.....	217 South King Street.
46	Tow.	9	70	Inter-State Oil Transport Co. (Del.).....	Philadelphia, Pa.....	113 Walnut Street.
47	Pas.	1	15	William Niles.....	Milwaukee, Wis.....	220 Smith Street, Neenah, Wis.
48	Tow.	7	230	Tampa Sand & Shell Co. (Fla.).....	Tampa, Fla.....	Oak Street and Hillsborough River.
49	Drq.	3	26	Trimount Dredging Co. (Mass.).....	Boston, Mass.....	10 State Street.
50	Fer.	2	30	W. H. Wesley, jr.....	Pensacola, Fla.....	Point Washington, Fla.
51	Pas.	2	39	Birgitte Hofstad.....	Juneau, Alaska.....	Doykof, Alaska.
52	Pas.	2	24	Winfield S. Bcsley.....	Chicago, Ill.....	639 Center Street.
53	Frt.	6	150	Hunt-Hatch Transportation Co. (Calif.).....	San Francisco, Calif.....	201 Franklin Street, Oakland Calif.
54	Fsh.	1	80	Alaska Packers Association (Calif.).....	do.....	111 California Street.
55	Cod	27	230	O'Hara Bros. Co. (Mass.).....	Boston, Mass.....	South Boston, Mass.
56	Pas.	1	b 100	Geo. J. Johnson.....	San Francisco, Calif.....	Bulkhead between Piers 24 and 25.
57	Fsh.	3	18	Albert R. Jeffery.....	Milwaukee, Wis.....	Monitowoc, Wis.
58	Frt.	2	b 75	Larkin Transportation Co. (Calif.).....	San Francisco, Calif.....	Pier 23, Sacramento, Calif.
59	Tow.	5	250	Larnie B. Shaw.....	Philadelphia, Pa.....	Bullitt Building.
60	Fsh.	1	16	Dunbar-Dukate Co. (La.).....	New Orleans, La.....	New Orleans Bank Building.
61	Fsh.	2	30	Bertout Cheraml.....	do.....	Golden Meadow, La.
62	Fsh.	1	17	Percy R. Brownell.....	Newport, R. I.....	7 Dresser Street.
63	Fsh.	1	16	Ingebright Johnson.....	Petersburg, Alaska.....	
64	Frt.	22	700	E. K. Wood Lumber Co. (Calif.).....	San Francisco, Calif.....	1 Drumm Street.
65	Fsh.	1	10	Harry C. Mortimer.....	Provincetown, Mass.....	Barnstable, Mass.
66	Fsh.	3	8	Oscar Knutson.....	Milwaukee, Wis.....	Ellison Bay, Wis.
67	Frt.	1	15	Harry J. Hutchins.....	Buffalo, N. Y.....	21 Moore Street.
68	Fsh.	1	8	Clifford-Chapel.....	New York, N. Y.....	New Suffolk, N. Y.

^a Formerly ga. s. Willie R.

^a Formerly ^a Public Health st. s. Louis Pasteur.
^b ga. s. Helen Bethel.

Line No.	Official No.	Signal letters	Rig	Name of vessel	Tonnage		Register dimensions			When built	Where built
					Gross	Net	Length	Breadth	Depth		
1	210322		Ga. s.	Laura	15	10	44.6	11.5	4.9	1912	Baltimore, Md.
2	211382		Ga. s.	Laura	15	10	44.0	13.9	4.8	1913	Sausalito, Calif.
3	218613		Ga. s.	Laura	12	8	47.4	12.8	4.9	1919	Nahcotta, Wash.
4	219923		Ga. s.	Laura	8	7	32.5	9.4	4.3	1920	Seattle, Wash.
5	224837		Ga. s.	Laura	8	5	32.3	10.4	2.7	1925	Vicksburg, Miss.
6	226357		Ga. s.	Laura	31	12	50.0	18.0	4.5	1927	Falmouth, Me.
7	227751		Ga. s.	Laura	7	6	28.0	11.8	3.9	1926	Bayhead, N. J.
8	140532		Ga. s.	Laura B.	10	9	34.8	14.0	4.0	1882	Patchogue, N. Y.
9	226803		Ga. s.	Laura D.	9	6	31.2	9.1	2.3	1927	Atlantic, N. C.
10	229247		Ga. s.	Laura F.	8	6	38.5	10.0	2.4	1922	Atlantic, N. C.
11	227042		Ol. w.	Laura H.	40	40	65.0	16.0	3.3	1927	Keithsburg, Ill.
12	229091		Ga. s.	Laura L.	9	6	41.9	9.0	4.2	1929	Fishing Creek, Md.
13	224542		Ga. s.	Laura M.	9	7	33.9	8.0	2.5	1925	Vicksburg, Miss.
14	207379		Ga. s.	Laura R.	30	20	49.3	17.6	5.4	1910	Port Jefferson, N. Y.
15	225152		Ol. s.	Laura V.	13	9	38.0	12.1	5.9	1925	West Haven, Conn.
16	221016		Ol. s.	Laura Goulart	143	73	107.2	25.1	11.2	1921	Essex, Mass.
17	140466		Ga. s.	Laura May	12	12	42.4	16.0	3.8	1831	Patchogue, N. Y.
18	226836		Ga. s.	Laura Odella	9	6	36.3	12.2	3.5	1927	Port Bolivar, Tex.
19	141246		Ga. s.	Laura M. Buckson	28	10	55.4	19.2	5.5	1892	Greenwich, N. J.
20	226358		Ga. s.	Laura M. Wilde	53	29	71.0	21.8	6.1	1927	Dorchester, N. J.
21	223837		Ga. w.	Laure N. II	84	53	81.7	20.3	3.9	1924	Lockport, La.
22	141134		Ga. s.	Laurel	51	35	72.7	19.0	5.0	1891	Tottenville, N. Y.
23	204166		Ga. s.	Laurel	14	9	54.4	13.3	3.9	1907	Double Bayou, Tex.
24	210889		Ga. s.	Laurel	10	7	30.0	13.3	4.7	1913	Miami, Fla.
25	227990		Ga. s.	Laurel M.	8	5	31.1	9.8	4.4	1928	Everett, Wash.
26	204133		Ga. s.	Laurelhurst	13	9	43.0	10.1	3.6	1907	do
27	141120		Ga. s.	Lauretta	14	12	39.9	13.0	4.4	1891	Greenport, N. Y.
28	140946		Ol. s.	Lauretta Spedden	30	17	55.9	14.2	7.3	1888	Baltimore, Md.
29	141658		Ga. s.	Laurus	28	26	55.1	15.5	7.7	1900	Brooklyn, N. Y.
30	228073		Ga. s.	Lavenia Anno	17	6	47.4	13.4	3.7	1928	Crittenden, Va.
31	229072		Ga. s.	Laverne	11	7	34.2	10.0	4.2	1907	Brooklyn, N. Y.
32	201805		Ga. s.	Lavina	9	6	32.7	8.6	2.4	1905	Hartline, Wash.
33	141813		Ga. s.	Lavinian	32	22	66.1	13.0	5.4	1902	Essington, Pa.
34	229661		Ol. s.	Lavinia	40	21	59.5	16.0	6.3	1930	Houston, Tex.
35	211504		Ga. s.	Lavinia D.	17	9	49.1	15.0	3.6	1913	Eclipse, Va.
36	207516		Ga. s.	Lavinia Pearl	19	12	60.7	14.1	4.4	1910	Poquoson, Va.
37	141619		Ga. s.	Lavita	8	5	34.8	8.0	3.2	1899	Seattle, Wash.
38	201410		Ga. s.	Lavon S. Ames	9	6	34.8	12.1	5.8	1904	East Boothbay, Me.
39	229567		Ol. s.	Lawrence Scolia	31	21	66.7	14.8	7.1	1930	Plymouth, Mass.
40	224334		Ga. s.	Lawrence, L., jr	12	10	43.2	13.6	3.9	1924	Erie, Pa.
41	215505		Ga. s.	Lawrence P.	20	13	42.0	13.0	5.3	1917	Hydaburg, Alaska
42	228217		Ga. s.	Lawson	25	16	61.1	15.7	4.2	1929	Westland, Va.
43	227453		Ga. w.	Lawson W. White	31	31	58.5	20.0	3.2	1928	Whitesburg Ferry, Ala.
44	211573		Ol. s.	Laz Lopex, jr	23	15	53.5	18.9	3.7	1913	Biloxi, Miss.
45	81650		Ga. s.	Lea	11	7	41.7	9.4	4.1	1898	Yonkers, N. Y.
46	141365		Ol. s.	Leader	21	14	45.6	15.9	5.0	1894	Marco, Fla.
47	141578		Ga. s.	Leader	25	19	47.4	18.6	5.0	1898	Burnt Pot Island, Ga.
48	203343		Ga. s.	Leader	15	10	56.1	13.8	4.0	1906	Ilwaco, Wash.
49	215299		Ga. s.	Leader	13	11	40.0	10.3	4.4	1917	Seabeck, Wash.
50	216128		Ga. s.	Leader	42	17	65.3	18.0	6.6	1918	Oakland, Calif.
51	221694		Ga. w.	Leader	18	11	50.0	12.0	3.0	1921	Madison, Ind.
52	229792		Ga. s.	Leader	35	23	49.6	15.3	7.3	1930	Tacoma, Wash.
53	222652		Ga. s.	Leader II	32	24	49.0	17.5	6.5	1922	Bar Harbor, Me.
54	204514		Ga. s.	Leah M.	13	8	33.7	10.3	3.8	1907	Port Angeles, Wash.
55	141695		Ga. s.	Lear C.	21	21	47.4	15.8	6.8	1901	Gloucester, Mass.
56	140087		Ga. s.	Le Bon Pere	7	5	36.6	11.6	3.2	1874	Grand Isle, La.
57	223248		Ol. s.	Le Ray	33	29	47.4	10.2	2.8	1923	Jonesville, La.
58	203829		Ga. s.	Leba	15	10	44.8	11.5	4.5	1907	South Aiki, Wash.
59	214402		Ga. s.	Lebec	32	15	55.0	15.1	6.6	1916	Los Angeles, Calif.
60	227375		Ol. s.	Leda	9	6	35.0	10.3	4.7	1923	Seattle, Wash.
61	206837		Ga. s.	Lee Allen	19	12	52.2	11.6	5.3	1905	Stockton, Calif.
62	210449		Ga. s.	Legonia	10	6	35.8	10.7	4.0	1911	Oakland, Calif.
63	219135		Ol. s.	Lehua	204	122	100.1	21.9	14.8	1919	Tacoma, Wash.
64	141433		Ga. s.	Lelda	5	5	32.5	12.7	3.0	1896	Wax Bayou, La.
65	218107		Ga. s.	Leif	7	6	31.1	9.0	4.1	1913	Carnano, Wash.
66	219606		Ga. s.	Leif II	30	21	46.9	14.5	6.6	1920	Gig Harbor, Wash.
67	207840		Ga. s.	Lella	10	9	45.0	11.0	3.9	1909	Georgetown, S. C.
68	141702		Ga. s.	Lella T.	10	8	48.8	9.8	4.0	1900	Noank, Conn.
69	210282		Ga. s.	Lela	10	7	31.0	9.2	4.5	1912	Olympia, Wash.

¹ Formerly ga. s. Bessie.

² Formerly ga. s. Willis J.

Line No.	Service	Crew	Horse-power	Name of owner	Home port	Address of owner
1	Frt.	1	12	O. Edward Ehrman.....	Baltimore, Md.....	425 East Twenty-eighth Street.
2	Tow.	1	60	Alaska Salmon Co. (Calif.).....	San Francisco, Calif.....	141 Clay Street
3	Fsh.	2	35	Barbey Packing Co.....	Astoria, Oreg.....	Port Docks.
4	Fsh.	1	8	Ole Silvertsen.....	Seattle, Wash.....	7018 Twenty-fifth Ave. NW.
5	Fsh.	1	20	Bluff City Fisheries.....	Baton Rouge, La.....	Natchez, Miss.
6	Tow.	4	60	J. A. Whitney.....	Portland, Oreg.....	Falmouth, Me.
7	Pas.	1	15	Russell T. Winana.....	Philadelphia, Pa.....	Forked River, N. J.
8	Fsh.	1	15	O. G. Wescott.....	Bridgeport, Conn.....	Greenwich, Conn.
9	Frt.	2	14	B. G. Hardy.....	Beaufort, N. C.....	Lukens, N. C.
10	Fsh.	3	16	Elmer Mason.....	do.....	Atlantic, N. C.
11	Tow.	2	120	C. R. Hutchison.....	Dubuque, Iowa.....	Keokuk, Iowa.
12	Fsh.	3	49	George L. Davis.....	Philadelphia, Pa.....	Millville, N. J.
13	Tow.	3	28	Anderson Tully Co.....	Baton Rouge, La.....	Vicksburg, Miss.
14	Frt.	5	75	Andrew Rudel Oyster Co. (Conn.).....	Bridgeport, Conn.....	South Norwalk, Conn.
15	Fsh.	1	37	William R. Jeffries.....	New London, Conn.....	Stonington, Conn.
16	Cod.	20	120	John Goulart, jr.....	Gloucester, Mass.....	26 Warner Street.
17	Pas.]	1	20	Louis Seaman.....	Newark, N. J.....	605 Riverside Avenue.
18	Frt.	1	12	Morris Caruthers.....	Galveston, Tex.....	Port Bolivar, Tex.
19	Oys.	6	25	William F. Cummins.....	Wilmington, Del.....	Leipsic, Del.
20	Oys.	7	50	O. Raymond Wilde.....	Philadelphia, Pa.....	Bivalve, N. J.
21	Frt.	5	40	Edward M. Egle.....	New Orleans, La.....	Harvey, La.
22	Oys.	5	125	Standard Oyster Co. (Conn.).....	Bridgeport, Conn.....	134 Water Street, South Norwalk, Conn.
23	Tow.	3	35	J. Stuart Thomson, jr.....	Lake Charles, La.....	Shell Beach Drive.
24	Pas.	1	18	J. W. Mathes.....	New York, N. Y.....	Flushing, N. Y.
25	Fsh.	2	10	Carl McCorkhill.....	Ketchikan, Alaska.....	
26	Msc.	2	22	H. V. Ahrenstedt.....	Juneau, Alaska.....	Seattle, Wash.
27	Fsh.	3	23	Willis H. Brown.....	New York, N. Y.....	East Marion, N. Y.
28	Tow.	5	130	Eastern Brick Co. (Va.).....	Newport News, Va.....	Builders Exchange, Richmond, Va.
29	Msc.	3	25	Argonaut Salvage Corporation (Me.).....	Bridgeport, Conn.....	Stratford, Conn.
30	Fsh.	2	35	F. W. Moore.....	Newport News, Va.....	Box 501, Hampton, Va.
31	Frt.	1	36	Frank Whitworth.....	Perth Amboy, N. J.....	283 Hobart Street.
32	Frt.	1	12	E. B. Elwell.....	Tacoma, Wash.....	615 South Sheridan Avenue
33	Pas.	6	40	Al Nielson.....	New York, N. Y.....	Kearny, N. J.
34	Tow.	4	200	Parker Brothers (Tex.).....	Houston, Tex.....	1102 Holly Street.
35	Frt.	2	37	Thomas M. Campbell.....	New York, N. Y.....	67 Harrison Avenue, Port Richmond, Va.
36	Oys.	2	25	A. O. Inckham.....	Reedville, Va.....	Weems, Va.
37	Tow.	2	35	Peck Bros. Towing Co. (Wash.).....	Seattle, Wash.....	Everett, Wash.
38	Cod.	2	20	Frederic A. Gross.....	Boston, Mass.....	195 I Street.
39	Fsh.	6	60	Paul Scola.....	do.....	Plymouth, Mass.
40	Fsh.	4	60	Neil Ranney.....	Buffalo, N. Y.....	Lorain, Ohio.
41	Fsh.	2	40	Alex Peele.....	Ketchikan, Alaska.....	Hydaburg, Alaska.
42	Fsh.	7	40	Hathaway Lawson.....	Reedville, Va.....	White Stone, Va.
43	Fer.	2	24	R. T. Holt.....	Mobile, Ala.....	Jaceys Springs, Ala.
44	Fsh.	5	24	John Maver.....	Gulfport, Miss.....	770 Reynoir Street, Biloxi, Miss.
45	Pas.	2	25	Benjamin F. Minges.....	Philadelphia, Pa.....	2222 North Fifth Street.
46	Tow.	7	60	Gulf Crushing Co. (La.).....	New Orleans, La.....	833 Howard Avenue.
47	Oys	2	28	Shelmore Oyster Products Co. (S. C.).....	Charleston, S. C.....	144 East Bay Street.
48	Pas.	2	60	Columbia River Packers Association (Oreg.).....	Astoria, Oreg.....	Foot Sixth Street.
49	Fsh.	1	20	C. Ketil Tveit.....	Seattle, Wash.....	3003 Fourteenth Avenue, West.
50	Tow.	1	110	Red Salmon Canning Co. (Calif.).....	San Francisco, Calif.....	2 Pine Street.
51	Tow.	3	20	R. W. Hamilton.....	Louisville, Ky.....	Brandenburg, Ky.
52	Fsh.	8	50	Anton Kastelanovich.....	Tacoma, Wash.....	Bellingham, Wash.
53	Frt.	2	40	Ralph R. Garland.....	Bat Harbor, Me.....	39 Forest Street.
54	Tow.	1	18	Claire C. Nichols.....	Tacoma, Wash.....	409 East Bay Drive, Olympia, Wash.
55	Frt.	1	36	McAllister Bros.....	New York, N. Y.....	17 State Street.
56	Oys.	2	16	Anthony Sessa.....	New Orleans, La.....	Empire, La.
57	Fsh.	4	22	J. E. Ray.....	Baton Rouge, La.....	Alexandria Rapids, La.
58	Fsh.	3	60	Jacob West.....	Juneau, Alaska.....	Klawock, Alaska.
59	Tow.	3	135	General Petroleum Corporation (Nev.).....	Seattle, Wash.....	1325 Dexter Horton Building.
60	Fsh.	2	20	Thoralf Jorgensen.....	do.....	110 Cherry Street.
61	Frt.	1	75	California Delta Farms (Calif.).....	Los Angeles, Calif.....	Belding Building, Stockton, Calif.
62	Pas.	1	35	August Oldag.....	San Francisco, Calif.....	Tiburon, Calif.
63	Pas.	8	360	Inter-Island Steam Nav. Co. (Hawaii).....	Honolulu, Hawaii.....	Corner Fort and Merchant Streets.
64	Fsh.	2	12	Joe Dupuy.....	Lake Charles, La.....	Box 292, Alberville, La.
65	Fsh.	1	12	Harold Hansen.....	Ketchikan, Alaska.....	
66	Fsh.	8	45	Karl Hansen.....	Seattle, Wash.....	
67	Frt.	1	18	Ralph Nesbit.....	Georgetown, S. C.....	1911 L. C. Smith Building.
68	Msc.	2	20	Walter I. Young.....	New York, N. Y.....	Waverly Mills, S. C.
69	Msc.	1	18	Northwest Mill Co. (Alaska.).....	Petersburg, Alaska.....	East Hampton, N. Y.

Formerly ga. s. Ambassador.

Line No.	Official No.	Signal letters	Rig	Name of vessel	Tonnage		Register dimensions			When built	Where built
					Gross	Net	Length	Breadth	Depth		
							Feet	Feet	Feet		
1	141101		Ga. s.	Lela Boyle	23	20	48.5	17.3	5.1	1890	Millville, N. J.
2	141719		Ga. s.	Leland Mills	52	42	79.8	18.7	5.5	1901	Cambridge, Md.
3	220577		Ga. s.	Lelelona	60	7	62.5	15.8	6.8	1920	Honolulu, Hawaii
4	223008		Ga. s.	Lella A	12	8	46.6	11.6	3.3	1923	Deltaville, Va.
5	141553		Ga. s.	Lella Gunby	6	6	39.1	13.4	2.9	1898	Crisfield, Md.
6	221956		Ga. s.	Lella James	20	14	51.1	15.0	4.4	1922	Palmer, Va.
7	141688		Ga. s.	Lella E. Tolman	12	8	34.6	13.2	6.5	1900	Friendship, Mo.
8	220424		Ga. s.	Lemes	44	30	59.0	16.2	7.2	1920	Oig Harbor, Wash.
9	226735		Ol. s.	Lemes II	47	32	61.4	16.4	7.3	1927	Dockton, Wash.
10	141127		Ga. s.	Lenn	8	7	25.8	13.4	4.1	1891	Noank, Conn.
11	141812		Ga. s.	Lena	14	10	52.0	14.0	3.7	1902	Swansboro, N. C.
12	200204		Ga. s.	Lena	6	6	32.5	10.6	3.4	1003	Carrabelle, Fla.
13	209740		Ga. s.	Lena	7	6	32.4	8.3	3.4	1011	Wit, N. C.
14	210481		Ga. s.	Lena	9	8	29.5	8.1	3.6	1011	Green Bay, Wis.
15	213097		Ga. s.	Lena	9	6	31.6	9.7	3.6	1915	Seattle, Wash.
16	220044		Ga. s.	Lena	11	8	36.6	12.0	4.0	1920	Watch Hill, R. I.
17	227570		Ga. s.	Lena M	6	5	28.5	9.5	3.8	1928	Fairton, N. J.
18	212309		Ga. s.	Lena O	11	8	31.9	10.6	5.2	1914	Poulsbo, Wash.
19	228047		Ga. s.	Lena O	10	8	32.6	13.5	3.5	1929	Snyville, N. Y.
20	211653		Ga. s.	Lena King	6	5	38.2	8.9	3.6	1913	Pocomoke City, Md.
21	141065		Ga. s.	Lena May	9	8	31.1	12.2	5.4	1890	Waldoboro, Me.
22	225404		Ga. s.	Lena May	10	10	50.0	12.7	4.4	1926	Peary, Va.
23	140672		Ga. s.	Lena G. Bateman	14	6	38.0	15.2	4.2	1883	Bridgton, N. J.
24	141749		Ga. s.	Lena V. Coulbourn	22	20	64.8	19.0	5.1	1901	Orlole, Md.
25	228243		Ga. s.	Lennea	11	7	36.4	10.5	4.9	1926	Astoria, Ore.
26	214759		Ga. s.	Lenor	17	14	39.0	12.0	5.9	1917	Poulsbo, Wash.
27	221294		Ga. s.	Lenor	13	11	37.0	10.5	3.5	1920	Glen Arbor, Mich.
28	227469		Ga. s.	Lenore G	7	5	32.4	9.1	4.6	1928	Seattle, Wash.
29	214163		Ga. s.	Lenox	6	5	28.2	11.4	3.7	1910	Mayetta, N. J.
30	214570		Ol. s.	Leo	12	8	36.0	13.0	4.0	1898	Pocomoke City, Md.
31	229186		Ol. s.	Leo	44	12	58.5	18.3	5.9	1929	Charleston, W. Va.
32	202330		Ga. s.	Leo A	10	9	39.6	11.6	4.9	1905	Erle, Pa.
33	210631		Ga. s.	Leo B	10	9	28.6	9.8	4.2	1912	Green Bay, Wis.
34	205906		Ga. s.	Leo C	22	15	46.4	14.0	5.5	1908	Dockton, Wash.
35	210891		Ga. s.	Leo C. II	41	27	52.1	15.9	7.1	1913	Tacoma, Wash.
36	226156		Ga. s.	Leo G	49	16	68.0	19.0	8.0	1926	Pascagoula, Miss.
37	224243		Ga. s.	Leola T	12	8	40.4	11.0	2.6	1920	Chauvin, La.
38	215184		Ga. s.	Leona	7	7	27.8	7.4	3.3	1912	Detroit Harbor, Wis.
39	215446		Ga. s.	Leona	7	6	32.7	8.7	3.1	1907	Fall River, Mass.
40	226408		Ga. s.	Leona	9	6	33.0	9.8	4.9	1926	Seattle, Wash.
41	215047		Ga. s.	Leona K	47	32	59.0	16.6	6.5	1917	do
42	209463		Ga. s.	Leona M	9	9	28.6	9.0	3.3	1907	Two Rivers, Wis.
43	206468		Ga. s.	Leona Heron	14	12	35.2	10.8	5.0	1908	Chicago, Ill.
44	205755		Ga. s.	Leonard	7	6	38.4	12.5	3.1	1908	Orlole, Md.
45	212790		Ga. s.	Leonard A	9	6	37.2	11.3	4.5	1914	Plymouth, Mass.
46	217062		Ga. w.	LEONARD	22	7	41.5	9.0	2.4	1915	Grafton, Ill.
47	224602		Ga. s.	Leonard C	12	9	39.7	11.0	4.8	1925	Portland, Ore.
48	221321		Ga. s.	Leonard L	10	6	37.5	11.2	3.3	1921	Barcelona, N. Y.
49	224062		Ol. s.	Leonarda	26	17	46.3	13.7	6.8	1924	Boston, Mass.
50	213801		Ga. s.	Leonda	8	7	36.2	8.9	2.5	1915	Sealevel, N. C.
51	216430		Ga. s.	Leone	8	5	31.5	9.5	3.7	1918	Bay Center, Wash.
52	205309		Ga. s.	Leonie	14	10	44.0	12.3	4.3	1906	Tacoma, Wash.
53	212920		Ol. s.	Leonie	31	24	50.4	15.7	5.0	1915	Anacortes, Wash.
54	141165		Ga. s.	Leonora	10	10	39.5	14.0	3.4	1891	Liverpool, Tex.
55	141315		Ga. s.	Leonora	27	18	60.3	14.0	5.3	1893	Lake Charles, La.
56	204758		Ga. s.	Leonora	17	15	53.0	16.5	4.8	1907	Pocomoke City, Md.
57	227946		Ol. s.	Leonora C	107	73	90.4	21.3	10.4	1928	Essex, Mass.
58	215422		Ol. s.	Leonore III	14	9	48.5	12.1	4.4	1917	Astoria, Ore.
59	228931		Ga. s.	Lenore M. II	11	7	41.9	10.9	3.9	Unknown
60	229307		Ga. s.	Leora	11	7	35.2	9.9	4.7	1930	Seattle, Wash.
61	205434		Ga. s.	Leota	14	10	44.7	11.4	4.5	1908	Dockton, Wash.
62	228319		Ol. s.	Leretha	99	67	91.8	18.7	10.4	1929	Essex, Mass.
63	221642		Ga. w.	Leroy	12	12	44.7	11.0	2.2	1921	Evansville, Ind.
64	145774		Ga. s.	Lesbia	34	29	55.0	15.0	6.9	1898	Baltimore, Md.
65	211217		Ga. s.	Lescht	15	10	48.0	10.8	4.0	1913	Seattle, Wash.
66	141777		Ga. s.	Leslie	20	8	40.2	15.4	6.9	1902	Boston, Mass.
67	200020		Ga. s.	Leslie	7	6	32.3	12.3	3.7	1903	Port Republic, N. J.
68	219108		Ga. s.	Leslie D	6	6	26.0	8.5	3.2	1917	Green Bay, Wis.
69	141704		Ga. s.	LESLIE BALDWIN	29	15	55.0	14.0	6.0	1891	San Francisco, Calif.
70	141498		Ga. s.	Leslie C. Thompson	9	9	29.2	11.5	5.4	1897	Bristol, Me.
71	212494		Ga. s.	Leslie May	8	6	40.6	9.2	3.2	1914	Wit, N. C.
72	211190		Ga. s.	Lester	10	9	45.6	11.3	4.2	1912	Poquoson, Va.

1 Formerly ga. y. Terrapin.

Line No.	Service	Crew	Horse-power	Name of owner	Home port	Address of owner
1	Oys.	5	25	George O. Bell.....	Philadelphia, Pa.....	Newport, N. J.
2	Fsh.	4	100	Newport Fisheries Co. (N. C.).....	Beaufort, N. C.....	Morehead City, N. C.
3	Frt.	6	120	Young Brothers (Hawaii).....	Honolulu, Hawaii.....	Pier 12, Nuuanu Street.
4	Frt.	1	10	P. F. Taylor.....	Newport News, Va.....	Deltaville Va.
5	Oys.	1	8	Dennard T. Marshall.....	Cape Charles, Va.....	Willis Wharf, Va.
6	Fsh.	2	20	J. M. Robertson.....	Reedville, Va.....	Palmer, Va.
7	Cod.	1	14	C. F. Grimes.....	Rockland, Me.....	Vinalhaven, Me.
8	Fsh.	3	50	Baranof Mildcure Co. (Wash.).....	Seattle, Wash.....	Grand Trunk Dock.
9	Fsh.	8	90	Niek Zuvich.....	do.....	Port Blakely, Wash.
10	Frt.	2	10	William Rapp.....	Bridgeport, Conn.....	South Norwalk, Conn.
11	Frt.	2	22	J. F. Slade.....	New Bern, N. C.....	Whortonsville, N. C.
12	Pas.	2	20	Gulf Trading Co. (Fla.).....	Apalachicola, Fla.....	Carrabelle, Fla.
13	Frt.	1	8	Ezekiel Salter.....	Beaufort, N. C.....	Sealevel, N. C.
14	Fsh.	2	10	Otto E. Krueger.....	Milwaukee, Wis.....	628 Second Street, Oconto, Wis.
15	Fsh.	1	15	B. W. Wallace.....	Ketchikan, Alaska.....	Box B 4.
16	Fsh.	3	40	Leonardo Abaro.....	New York, N. Y.....	Sheepshead Bay, N. Y.
17	Pas.	1	30	Wyatt W. Miller.....	Philadelphia, Pa.....	Route 2, Bridgeton, N. J.
18	Fsh.	2	24	A. J. Hollopeter.....	Tacoma, Wash.....	Olympia, Wash.
19	Fsh.	2	38	George A. Oakley.....	New York, N. Y.....	Sayville, L. I., N. Y.
20	Oys.	1	18	Smith & Gaskill.....	Cape Charles, Va.....	Hollywood, Va.
21	Cod.	3	8	Howard Hodgkins Co. (Mass.).....	Gloucester, Mass.....	Rockport, Mass.
22	Fsh.	7	35	N. F. Deal.....	Newport News, Va.....	Naxera, Va.
23	Oys.	4	18	Ernest Adams.....	Philadelphia, Pa.....	328 Morris Street, Millville, N. J.
24	Frt.	3	50	R. F. Zahorchak.....	Miami, Fla.....	198 N. W. North River Drive Miami Aquarium.
25	Fsh.	2	27	John Oscar Annala.....	Astoria, Oreg.....	912 J Street, Hoquiam, Wash.
26	Fsh.	3	27	Andrew Mathison.....	Ketchikan, Alaska.....	Petersburg, Alaska.
27	Fsh.	1	28	August H. Warner.....	Grand Haven, Mich.....	South Manitou, Mich.
28	Fsh.	2	12	J. A. Monsaas.....	Seattle, Wash.....	Port Madison, Wash.
29	Fsh.	1	38	Mortimer Hughes.....	Philadelphia, Pa.....	Green Creek, N. J.
30	Fsh.	2	45	Robert E. Edwards.....	Reedville, Va.....	Fleeton, Va.
31	Tow.	2	235	H. A. Merrill.....	Pittsburgh, Pa.....	Galveston, Tex.
32	Fsh.	4	35	William Schau.....	Erie, Pa.....	242 West Third Street.
33	Fsh.	3	20	Carl J. Jorgensen.....	Milwaukee, Wis.....	Washington Island, Wis.
34	Fsh.	6	40	Pacific American Fisheries (Me.).....	Ketchikan, Alaska.....	South Bellingham, Wash.
35	Fsh.	8	50	do.....	do.....	Do.
36	Fsh.	6	50	Star Fish & Oyster Co. (Ala.).....	Mobile, Ala.....	Industrial Canal.
37	Frt.	2	10	A. St. Martin Co. (La.).....	New Orleans, La.....	Houma, La.
38	Fsh.	3	10	Walter W. Gramer.....	Milwaukee, Wis.....	Marinette, Wis.
39	Pas.	1	18	Adelard Couture.....	Providence, R. I.....	Warren, R. I.
40	Fsh.	2	20	F. D. Johnson.....	Seattle, Wash.....	726 North Sixty-seventh Street.
41	Fsh.	5	20	Libby, McNeill & Libby (Me.).....	do.....	465 California Street.
42	Fsh.	3	12	Joseph Schmidt.....	Milwaukee, Wis.....	Algoma, Wis.
43	Msc.	2	27	George L. Dahlin.....	Chicago, Ill.....	8335 Crandon Avenue.
44	Fsh.	4	9	W. K. Neal.....	Reedville, Va.....	Ophelia, Va.
45	Msc.	3	45	John J. Alexander.....	Provincetown, Mass.....	284 B Commercial Street.
46	Tow.	2	24	Quincy S. S. Co. (Ill.).....	Chicago, Ill.....	200-202 Water Street, Quincy, Ill.
47	Fsh.	1	55	Columbia River Packers Association (Oreg.).....	Astoria, Oreg.....	Foot Sixth Street.
48	Fsh.	1	120	Mike Smith.....	Buffalo, N. Y.....	Westfield, N. Y.
49	Cod.	6	45	Vito De Leo.....	Boston, Mass.....	218 North Street.
50	Msc.	1	12	George A. Golden.....	Beaufort, N. C.....	Sealevel, N. C.
51	Fsh.	2	16	Lawrence Walker.....	Astoria, Oreg.....	Hammond, Oreg.
52	Tow.	2	60	Pioneer Towing Co. (Wash.).....	Seattle, Wash.....	Foot Dawson Street.
53	Fsh.	4	85	Alaska Pacific Salmon Corporation (Del.).....	Ketchikan, Alaska.....	Port Lavaca, Tex.
54	Pas.	1	30	C. E. Fisher.....	Galveston, Tex.....	Sulphur, La.
55	Frt.	2	40	Wm. T. Burton.....	Lake Charles, La.....	213 East Second Street.
56	Fsh.	9	40	Charles L. Carlberg.....	Philadelphia, Pa.....	North Wildwood, N. J.
57	Cod.	7	220	United Fisheries Co. (Mass.).....	Gloucester, Mass.....	286 Main Street.
58	Fsh.	1	50	P. J. McGowan & Sons (Wash.).....	Astoria, Oreg.....	McGowan, Wash.
59	Fsh.	2	26	Lenore May Gerard.....	New York, N. Y.....	108 West Eighty-first Street.
60	Fsh.	2	20	A. Jacobsen.....	Seattle, Wash.....	6716 Thirty-fifth Avenue NW.
61	Frt.	1	40	Robert F. Wallin.....	Tacoma, Wash.....	New Kamliche, Wash.
62	Cod.	14	170	Reuben Cameron.....	Gloucester, Mass.....	326 Essex Avenue.
63	Pas.	2	15	Ell Harp.....	Evansville, Ind.....	1 Wabash Avenue.
64	Pas.	4	35	Hopewell Ferries (Va.).....	Newport News, Va.....	Smithfield, Va.
65	Pas.	2	50	E. M. Sherman.....	Seattle, Wash.....	2731 Fairview Avenue North.
66	Cod.	6	35	Abner J. Harris.....	Portland, Me.....	188 Commercial Street.
67	Pas.	1	24	Emma O. Smith.....	Philadelphia, Pa.....	Anglesca, N. J.
68	Fsh.	3	8	Barney Devroy.....	Milwaukee, Wis.....	Big Suamico, Wis.
69	Tow.	4	96	Kahului R. R. Co. (Hawaii).....	Honolulu, Hawaii.....	Kahului, Hawaii.
70	Frt.	1	5	F. A. Petrich.....	Belfast, Me.....	R. F. D. 4.
71	Frt.	1	14	Mark L. Lupton.....	New Bern, N. C.....	12 Middle Street.
72	Frt.	2	20	Elisha Pruitt.....	Cape Charles, Va.....	Tangler, Va.

Motor Vessels

Line No.	Official No.	Signal letters	Rig	Name of vessel	Tonnage		Register dimensions			When built	Where built
					Gross	Net	Length	Breadth	Depth		
					Feet			Feet			
1	141328		Ol. s.	Leta	30	14	67.8	21.9	3.5	1894	Logtown, Miss.
2	222071		G. a. s.	Let's Go (composite)	9	5	47.1	8.7	4.8	1922	Lewiston, Idaho
3	222493		G. a. s.	Let's Go	58	24	56.9	19.6	8.3	1922	East Haddam, Conn.
4	224443		Ol. s.	Leviathan	42	20	56.6	15.4	7.2	1925	Seattle, Wash.
5	227147		Ol. s.	Leviathan	26	17	45.1	14.2	6.4	1927	Fernandina, Fla.
6	220023		Ol. s.	Lewis II	12	8	35.5	10.0	4.0	1920	Wrangell, Alaska
7	141636		G. a. s.	Lewis Bros.	14	7	42.8	14.0	5.0	1900	Noank, Conn.
8	215302		G. a. s.	Lewis Blake	6	5	44.2	8.8	2.8	1914	Crisfield, Md.
9	141851		G. a. s.	Lewis C. Totman	14	7	36.2	13.7	5.9	1903	Friendship, Me.
10	201346		G. a. s.	Lewis M. Price	93	65	96.0	23.0	6.4	1904	Cambridge, Md.
11	15801		G. a. s.	Lewis R. French	40	36	54.7	18.8	5.4	1871	Bristol, Mo.
12	221900	MDKG	Ol. s.	LEXINGTON	407	208	139.4	25.2	14.2	1919	Savannah, Ga.
13	228311		Ol. s.	Lexington	234	169	116.3	22.2	9.4	1897	East Boston, Mass.
14	225377		G. a. s.	Lexine	16	12	39.3	12.5	4.5	1926	Anacortes, Wash.
15	212310		G. a. s.	Libanon	22	15	44.2	12.7	5.1	1914	Seattle, Wash.
16	225492		Ol. s.	Lihona	59	40	62.0	17.0	8.3	1929	Tacoma, Wash.
17	205005		G. a. s.	Libbe	66	58	78.4	17.6	7.4	1906	Essex, Mass.
18	208404		G. a. s.	Libby	8	5	38.7	11.0	4.3	1918	San Francisco, Calif.
19	216452	LKVQ	Ol. s.	Libby Maine	1,811	1,468	226.0	44.1	20.7	1918	North Portland, Oreg.
20	125662		Ol. s.	Liberty (composite)	767	462	235.0	30.0	12.4	1878	Wyandotte, Mich.
21	141420	KMPR	G. a. r.	Liberty	118	96	93.6	24.0	12.6	1896	Gloucester, Mass.
22	203154		G. a. s.	Liberty	42	36	62.0	19.3	6.6	1906	Bluffton, S. C.
23	205397		G. a. s.	Liberty	14	10	39.9	10.2	4.4	1906	Atlantic City, N. J.
24	206713		G. a. s.	Liberty	16	13	39.5	11.2	4.7	1911	Seattle, Wash.
25	211597		Ol. s.	Liberty	66	44	72.4	18.2	7.6	1913	do.
26	212086		G. a. s.	Liberty	9	6	28.5	9.0	4.8	1914	Anacortes, Wash.
27	212887		G. a. s.	Liberty	12	8	39.8	8.8	7.0	1914	Alton, Ill.
28	213196		G. a. s.	Liberty	22	17	43.3	12.6	5.6	1915	Seattle, Wash.
29	213311		G. a. s.	Liberty	32	22	51.5	14.1	6.3	1915	Tacoma, Wash.
30	213922		G. a. w.	Liberty	12	10	51.5	11.3	2.8	1916	Point Pleasant, W. Va.
31	216568		G. a. p.	Liberty	17	15	51.0	10.0	2.0	1918	Louisville, Ky.
32	216641		G. a. s.	Liberty	10	9	43.0	11.0	4.0	1918	La Pointe, Wis.
33	217450		Ol. s.	Liberty	39	27	58.7	15.8	6.8	1918	E. San Pedro, Calif.
34	217499		G. a. s.	LIBERTY	9	6	30.5	8.0	3.0	1917	Wolf Creek, Ky.
35	217630		Ol. s.	Liberty	12	8	42.1	11.9	4.3	1919	Sacramento, Calif.
36	217968		Ol. s.	Liberty	35	19	62.3	17.3	6.7	1919	Thomaston, Me.
37	218996		G. a. s.	Liberty	9	8	31.6	9.0	3.7	1918	Detroit Harbor, Wis.
38	219163		G. a. s.	LIBERTY	12	11	35.2	9.0	4.0	1916	Kenosha, Wis.
39	219310		G. a. s.	Liberty	9	6	39.0	10.7	4.1		Unknown
40	221239		G. a. s.	Liberty	12	8	35.0	11.2	5.4	1921	Iloona, Alaska
41	222343		G. a. s.	Liberty	10	6	35.7	11.2	3.4	1922	Ketchikan, Alaska
42	224468		G. a. s.	Liberty	79	54	104.3	14.9	8.3	1917	Clayton, N. Y.
43	226968		Ol. s.	Liberty	20	13	45.0	15.7	6.1	1927	Brookhaven, N. Y.
44	227241		G. a. s.	Liberty	10	7	35.1	10.2	4.2		Unknown
45	222072		G. a. w.	Liberty II	15	9	64.0	16.3	2.3	1922	Fort Lauderdale, Fla.
46	222723		Ol. s.	Liberty II	19	13	47.2	13.7	4.6	1923	Fernandina, Fla.
47	229368		Ol. s.	Liberty II	79	54	104.3	14.9	8.8	1917	Neponset, Mass.
48	201377		G. a. s.	Liberty Bell	8	7	37.7	12.5	3.6	1904	Melville, N. J.
49	217337		G. a. s.	Liberty Bell	42	28	57.6	15.8	7.1	1918	Gig Harbor, Wash.
50	218146		Ol. s.	Liberty Girl	50	34	66.3	16.1	7.2	1919	Los Angeles, Calif.
51	229157		Ol. s.	Liboria C	39	26	69.5	10.0	7.1	1929	Kennbunkport, Me.
52	225177		G. a. w.	Licksey	13	13	61.4	16.0	1.8	1925	Celina, Tenn.
53	141249		G. a. s.	Lida F.	16	16	42.2	15.4	5.4	1892	Gouldsboro, Me.
54	211385		G. a. s.	Lida M.	7	5	34.0	9.8	4.8	1913	Vinalhaven, Me.
55	141618		G. a. s.	Lida Ward	5	5	37.5	13.2	3.2	1899	Crisfield, Md.
56	140581		G. a. s.	Lidle F. Corbin	7	7	34.5	11.1	2.5	1882	Illis Landing, Md.
57	225010		G. a. s.	Lidiv	34	26	62.0	17.7	4.7	1925	Brooklyn, N. Y.
58	214047		G. a. p.	Lido Master	10	7	47.0	14.4	2.9	1916	Balboa, Calif.
59	140730		G. a. s.	Lieutenant	14	12	40.0	10.0	4.5	1884	Islip, N. Y.
60	203666		G. a. s.	Lieutenant	21	17	44.4	14.9	4.9	1906	Tottenville, N. Y.
61	213652		G. a. s.	Lieutenant	9	7	41.9	10.7	3.6	1915	Westlake, La.
62	136413		Ol. s.	Lieut. Gov. Simpson	27	14	58.1	12.8	5.6	1893	Soranton, Miss.
63	218510		G. a. s.	Lilo	9	6	32.2	9.6	3.9	1919	Bremerton, Wash.
64	225468		Ol. s.	Lihue	41	10	59.5	17.6	6.2	1926	Honolulu, Hawaii
65	115613		G. a. s.	Lilla	27	25	52.5	18.5	5.6	1878	Islip, N. Y.
66	130928		G. a. s.	Lilla	8	6	34.3	13.0	3.3	1901	Somers Point, N. J.
67	219709		G. a. s.	Lilla II	32	21	58.3	19.4	5.6	1917	Norfolk, Va.

1 Formerly (a French st. s. Eckmuhl, b ol. s. Eckmuhl.)
 2 Formerly (a Mass. Pol. st. s. Lexington, b Q. M. C. and Coast Guard st. s. Lexington.)

3 Formerly (a st. p. City of Detroit, b brg. City of the Straits.)
 4 Formerly U. S. Navy subchaser 148.
 5 Formerly U. S. subchaser 258.

Line No.	Service	Crew	Horse-power	Name of owner	Home port	Address of owner
1	Tow	3	100	Hursey Transportation Co. (La.)	Gulfport, Miss.	Slidell, La.
2	Pas.	1	120	Snake River Transportation Co.	Great Falls, Mont.	Lewiston, Idaho.
3	Pas.	2	50	Harold Z. Clarke	Hartford, Conn.	East Haddam, Conn.
4	Fsh.	7	75	Cecil Abelson	Ketchikan, Alaska	Seattle, Wash.
5	Fsh.	3	46	Christos Coutroullis	Fernandina, Fla.	21 North Fourth Street.
6	Tow.	1	60	Bellingham Tug & Barge Co. (Wash.)	Seattle, Wash.	Bellingham, Wash.
7	Frt.	4	31	John O. Lewis	Newport, R. I.	Wickford, R. I.
8	Frt.	1	14	J. W. Dashiell	Crisfield, Md.	Champ, Md.
9	Fsh.	3	16	Lawrence Gross	Newport, R. I.	10 Lovin Street.
10	Frt.	5	125	Maryland Dry Dock Co. (Md.)	Baltimore, Md.	Fairfield, Md.
11	Frt.	2	24	Charles S. Robertson	Vinal Haven, Me.	South Brookville, Me.
12	Frt.	11	450	Lexington Trawling Co. (Mass.)	Boston, Mass.	25 Fish Pier.
13	Tow.	5	200	Atlas Imperial Diesel Engine Co. (Del.)	Baltimore, Md.	Oakland, Calif.
14	Fsh.	1	27	Pioneer Sea Foods Co. (Wash.)	Seattle, Wash.	468 Colman Building.
15	Fsh.	5	27	Peter Ellingsen	do.	3032 West Seventy-first Street.
16	Fsh.	9	110	N. A. Nelson	Ketchikan, Alaska	Box 124.
17	Fsh.	3	110	Wesley Robinson	Fernandina, Fla.	St. Marys, Ga.
18	Fsh.	1	40	Libby, McNell & Libby (Me.)	Seattle, Wash.	Marlon Building.
19	Frt.	28	825	do.	San Francisco, Calif.	405 California Street.
20	Frt.	12	500	Nicholson Transit Co. (Mich.)	Detroit, Mich.	Union Trust Building.
21	Plt.	8	60	Boston Pilots Relief Society (Mass.)	Boston, Mass.	Lewis Wharf.
22	Frt.	2	20	R. D. Reynolds	Georgetown, S. C.	lives on vessel.
23	Tow.	2	18	Francis J. McDonald	Philadelphia, Pa.	Mifflin Street Wharf.
24	Fsh.	5	30	Libby, McNell & Libby (Me.)	Seattle, Wash.	88 Hamlin Street.
25	Fsh.	10	135	Bernhard Corneliusen	Ketchikan, Alaska	do.
26	Fsh.	2	16	Walter G. Sundblad	do.	South Bend, Wash.
27	Pas.	1	20	Pickwick Greyhound Lines (Del.)	Memphis, Tenn.	304 South Main Street.
28	Fsh.	3	40	Gregory Roreich	Seattle, Wash.	Box 57, Winslow, Wash.
29	Fsh.	8	40	Esther Lundberg	do.	1507 Sixth Street, Anacortes, Wash.
30	Tow.	1	15	S. G. Gardner	Cincinnati, Ohio	Gallipolis, Ohio.
31	Pas.	2	29	Rose Island Co. of Louisville (Ky.)	Louisville, Ky.	122 South First Street.
32	Pas.	2	40	J. M. Gordon	Duluth, Minn.	Bayfield, Wis.
33	Fsh.	7	90	Anthony Yeseta (trustee)	Los Angeles, Calif.	239 Twelfth Street, San Pedro, Calif.
34	Pas.	2	40	Clarence Bitzer	Louisville, Ky.	do.
35	Tow.	1	605	George V. Freethy	San Francisco, Calif.	Third and Channel Streets.
36	Cod.	8	60	Claude S. Wagner	Vineyard Haven, Mass.	Edgartown, Mass.
37	Fsh.	3	15	Berend Anderson	Milwaukee, Wis.	Washington Island, Wis.
38	Fsh.	3	20	Henry M. Muench	do.	Algoma, Wis.
39	Tow.	1	40	Richmond Sand & Gravel Corporation (Va.)	Norfolk, Va.	434 West York Street.
40	Fsh.	1	12	Ruben Sharelane	Juneau, Alaska	Hoonah, Alaska.
41	Fsh.	2	16	Hans Overaas	Seattle, Wash.	Port Madison, Wash.
42	Pas.	5	440	John A. Peterson	New York, N. Y.	New Rochelle, N. Y.
43	Fsh.	5	30	Frederick De Jonge	do.	West Sayville, N. Y.
44	Pas.	1	20	Clifford L. Robinson	Baltimore, Md.	528 North Elwood Avenue.
45	Frt.	2	15	Everglade Transportation Co. (Fla.)	Miami, Fla.	Box 524, Fort Lauderdale, Fla.
46	Tow.	2	45	Maybel Newton	do.	7700 Northwest Sixth Avenue.
47	Pas.	2	100	John A. Peterson	New York, N. Y.	New Rochelle, N. Y.
48	Fsh.	1	18	Wesley R. Cox	Philadelphia, Pa.	Cedarville, N. J.
49	Fsh.	7	65	Santo Perovitch	Tacoma, Wash.	Og Harbor Wash.
50	Fsh.	8	110	Ivan Vishovitch	do.	Do.
51	Fsh.	7	110	Serafina Cianciola	Honchester, Mass.	11 Lookout Street.
52	Fer.	2	16	Millard Kyle	Nashville, Tenn.	Celina, Tenn.
53	Frt.	2	20	William H. Hicks, Jr.	Eastport, Mo.	Boynton Street.
54	Cod.	1	15	Annie L. Teel	Rockland, Me.	13 Crescent Street.
55	Frt.	1	5	Alexandria A. Jackson	Reedville, Va.	Deltaville, Va.
56	Oys.	3	16	Daniel Jester	Cape Charles, Va.	Chincoteague, Va.
57	Cbl.	4	75	New York Telephone Co.	New York, N. Y.	360 Bridge Street (B.).
58	Pas.	1	25	J. B. Roof	Los Angeles, Calif.	Quinby Building.
59	Oys.	3	20	Catherine Wilsey	New York N. Y.	1856 East Thirty-sixth Street (B.).
60	Fsh.	3	40	J. & J. W. Elsworth Co. (N. J.)	do.	96 Fulton Market.
61	Tow.	2	45	Sabine Towing Co. (Tex.)	Port Arthur, Tex.	Box 252.
62	Tow.	4	100	Belcher Asphalt Paving Co. (Fla.)	Miami, Fla.	1217 North Bayshore Drive.
63	Fsh.	1	12	E. E. Gill	Ketchikan, Alaska	Seattle, Wash.
64	Tow.	4	150	Ahukini Terminal & Railway Co. (Hawaii)	Honolulu, Hawaii	Kaual, Hawaii.
65	Frt.	2	20	R. E. Brown	Norfolk, Va.	do.
66	Fsh.	2	24	John Schwan	New York, N. Y.	400 Boulevard, Rockaway Beach, N. Y.
67	Wat.	1	50	D. A. Winslow	Norfolk, Va.	New Commercial Docks.

^a Formerly ga. D. ^b The Limit.
^b Naples.
^c Formerly ga. s. Robert Burns.

^d Formerly ga. s. Ethel.
^e Formerly sloop yacht Sagitta.
^f Formerly ga. s. Nora.

Line No.	Official No.	Signal letters	Rig	Name of vessel	Tonnage		Register dimensions			When built	Where built
					Gross	Net	Length	Breadth	Depth		
							Feet	Feet	Feet		
1	226066		Ga. s.	Lilla Belle	7	6	26.6	8.5	3.5	1915	Garden Bay, Mich...
2	21844		Ga. s.	Lillian M.	12	11	57.3	10.5	3.2	1910	Evansville, Ind.
3	140167		Ga. s.	Lillian	39	25	58.0	18.0	6.6	1870	Boothbay, Me.
4	140936		Ga. s.	Lillian	12	11	38.5	14.8	3.6	1888	Hyanis, Mass.
5	141233		Ga. s.	Lillian	10	6	50.5	13.7	3.4	1902	Fairmount, Md.
6	141789		Ol. s.	Lillian	10	10	36.8	14.5	4.7	1902	Osterville, Mass.
7	201074		Ga. s.	Lillian	15	9	53.0	12.8	5.5	1904	Roque Bluff, Mo.
8	201244		Ga. s.	Lillian	9	6	43.3	9.7	2.6	1904	Tacoma, Wash.
9	206560		Ga. s.	Lillian	7	7	34.8	9.5	2.6	1909	Atlantic, N. C.
10	208204		Ga. s.	Lillian	12	6	34.1	13.1	6.0	1910	Friendship, Mo.
11	213268		Ga. w.	Lillian	29	29	63.0	22.7	3.4	1915	Wavely, Mo.
12	222618		Ga. s.	Lillian	30	22	63.0	19.2	4.1	1922	Pascagoula, Miss.
13	225855		Ga. s.	Lillian	10	6	35.4	10.2	2.9	1926	Atlantic, N. C.
14	206362		Ga. s.	Lillian B.	15	7	50.0	12.0	4.0	1909	Montegut, La.
15	219490		Ga. s.	Lillian B.	7	5	36.5	10.4	2.4	1919	Barataria, La.
16	220549		Ga. s.	Lillian B.	14	12	41.2	12.4	4.0	1920	Naubinway, Mich.
17	225493		Ga. s.	Lillian B.	14	9	39.0	12.4	5.7	1926	Wareham, Mass.
18	212097		Ga. s.	Lillian C.	12	8	43.2	11.8	4.5	1914	Oakland, Calif.
19	220288		Ol. s.	Lillian C.	11	7	34.6	11.3	5.3	1925	Noank, Conn.
20	204500		Ga. s.	Lillian D.	52	35	60.2	18.6	6.6	1907	Brunswick, Ga.
21	216958		Ga. s.	Lillian H.	9	8	27.0	9.0	3.8	1910	Green Bay, Wis.
22	224771		Ol. s.	Lillian J.	36	24	54.3	15.0	6.5	1925	Seattle, Wash.
23	206391		Ga. s.	Lillian K.	10	9	43.9	8.1	4.7	1908	St. Louis, Mo.
24	217104		Ol. s.	Lillian L.	15	10	47.2	12.5	4.3	1918	Oakland, Calif.
25	213077		Ga. s.	Lillian O.	8	8	28.6	9.1	3.2	1914	Green Bay, Wis.
26	227789		Ol. s.	Lillian T.	28	14	55.5	16.9	4.6	1928	Ruark, Va.
27	111098	KMNF	Ol. s.	LILLIAN ANNE	330	224	141.5	27.1	10.3	1895	Chester, Pa.
28	141449		Ga. s.	Lillian Annie	12	12	56.2	12.6	3.0	1894	Palm Beach, Fla.
29	228192		Ga. s.	Lillian Parker	15	7	43.5	15.0	3.7	1920	Biloxi, Miss.
30	223343		Ga. s.	Lillian Ruth	46	25	63.6	17.6	5.9	1923	Crisfield, Md.
31	140790		Ga. s.	Lillian White	10	5	51.9	13.7	3.3	1885	Somerset Co., Md.
32	141821		Ga. s.	Lillian C. Cooper	22	16	64.0	18.0	4.5	1902	Oriole, Md.
33	141801		Ga. s.	Lillie	11	9	37.6	13.0	3.7	1902	Somers Point, N. J.
34	206771		Ga. s.	Lillie	7	7	29.5	9.7	3.5	1900	Eldora, N. J.
35	208541		Ga. s.	Lillie	9	8	29.2	8.3	3.5	1906	Manitowoc, Wis.
36	209097		Ol. s.	Lillie	10	8	37.0	10.3	4.0	1911	Paulsboro, N. J.
37	221719		Ga. s.	Lillie E.	10	9	29.8	8.7	4.9	1921	Beaumont, Tex.
38	201546		Ga. s.	Lillie I.	25	6	54.6	19.8	3.3	1904	Biloxi, Miss.
39	228370		Ga. s.	Lillie R.	10	7	38.6	10.8	4.1	1920	Camden, N. J.
40	141616		Ga. s.	Lillie W.	12	7	41.8	14.2	3.2	1899	Biloxi, Miss.
41	208270		Ga. s.	Lillie and Janie	10	7	39.4	13.5	3.2	1904	West River, Md.
42	140828		Ga. s.	Lillie Dean	7	6	30.0	13.3	3.8	1886	Patchogue, N. Y.
43	140475		Ga. s.	Lillie B. Dayton	9	8	38.4	12.5	3.0	1881	do.
44	140960		Ga. s.	Lillie D. Smith	14	9	56.6	15.3	3.8	1888	Somerset Co., Md.
45	15799		Ga. s.	Lilletta	5	5	29.6	11.8	2.9	1869	Blue Point, N. Y.
46	201128		Ga. s.	Lilly	8	5	33.0	10.3	3.8	1904	Seattle, Wash.
47	221163		Ga. s.	Lilly	18	12	40.1	12.0	5.4	1921	Richmond Beach, Wash.
48	221632		Ol. s.	Lilly	10	8	33.6	9.4	4.7	1920	Seattle, Wash.
49	210428		Ga. s.	Lilly	7	5	33.0	9.5	3.3	1912	Ketchikan, Alaska
50	220682		Ga. w.	Lilly	58	20	65.2	15.6	3.8	1917	Jonesville, La.
51	221307		Ga. s.	Lilly	39	26	60.8	19.4	5.7	1921	Paulsboro, N. J.
52	221948		Ga. s.	Lilly M.	10	8	38.8	9.3	4.2	1921	Unknown
53	213776		Ga. s.	Lilly N.	6	5	25.6	7.8	2.7	1915	Green Bay, Wis.
54	214522		Ol. s.	Lily Rose	23	16	57.0	19.2	3.7	1916	Pascagoula, Miss.
55	221583		Ga. s.	Linit	10	7	34.3	10.2	4.0	1912	Bellingham, Wash.
56	220780		Ol. s.	Linit	50	34	59.0	16.1	7.7	1927	Tacoma, Wash.
57	228625		Ol. s.	Limited	57	39	62.7	17.0	8.0	1929	do.
58	205577		Ga. s.	Lina Sprague	6	5	27.3	12.3	2.9	1905	Manahawkin, N. J.
59	226959		Ol. s.	Lince	28	15	59.7	12.4	4.3	1926	Mobile, Ala.
60	202016		Ga. s.	Lincoln	7	6	27.8	12.6	4.0	1905	Osterville, Mass.
61	209901		Ga. s.	Lincoln	61	41	69.5	18.7	7.6	1912	Port Blakely, Wash.
62	211161		Ga. s.	Lincoln	14	9	33.8	11.5	4.2	1913	Seattle, Wash.
63	215538		Ol. s.	Lincoln	34	16	59.2	16.7	6.1	1917	Sausalito, Calif.
64	221789		Ol. s.	Lincoln	70	64	104.3	14.9	8.3	1917	Jacksonville, Fla.
65	224482		Ol. s.	Lincoln	10	13	41.4	12.0	5.6	1925	Seattle, Wash.

¹ Formerly ga. s. Union.² Formerly ga. s. Lillian L.³ Formerly ^a ga. s. Najelde.^b U. S. Navy ga. s. Najelda.

Line No.	Service	Crew	Horse-power	Name of owner	Home port	Address of owner
1	Fsh.	3	b 15	Frank Ross.....	Milwaukee, Wis.....	R. R. 1, Little Suamico, Wis.
2	Tow.	1	32	Henry H. Mann.....	Evansville, Ind.....	814 South Second Street.
3	Frt.	2	20	Lena M. Smith.....	Eastport, Mo.....	Cutler, Ma.
4	Pas.	1	14	Arthur W. Jones.....	Vineyard Haven, Mass.	Nantucket, Mass.
5	Frt.	2	16	James T. Smith.....	Baltimore, Md.....	Queenstown, Md.
6	Fsh.	3	25	John Engelbrecht.....	New York, N. N.....	2538 East Twenty-ninth Street (B).
7	Frt.	2	30	Seacoast Canning Co. (Mo.).....	Eastport, Mo.....	Lubec, Mo.
8	Mso.	1	20	Forrest J. Fryer.....	Juneau, Alaska.....	Petersburg, Alaska.
9	Mso.	1	12	Dennis Mason.....	Beaufort, N. C.....	Atlantic, N. C.
10	Cod.	4	42	John Bunyard.....	Boston, Mass.....	48A Broadway, Somerville, Mass.
11	Fer.	2	45	Carl J. Steiner.....	St. Louis, Mo.....	1103 East Sixth Street, Alton, Ill.
12	Fsh.	3	20	Anticoh Packing Co. (Miss.).....	Gulfport, Miss.....	Biloxi, Miss.
13	Mso.	2	24	Duffy Wade.....	Beaufort, N. C.....	Morehead City, N. C.
14	Fsh.	2	50	Anticoh Packing Co. (Miss.).....	Gulfport, Miss.....	Biloxi, Miss.
15	Frt.	3	18	Thalen Boudreaux.....	New Orleans, La.....	Grand Isle, La.
16	Frt.	1	30	Harry Berg.....	Detroit, Mich.....	1231 Rivard Street.
17	Fsh.	1	35	Richard E. Bannister.....	Newport, R. I.....	Point Judith, R. I.
18	Fsh.	3	40	Kadiak Fisheries Co. (Wash.).....	Seward, Alaska.....	Kodiak, Alaska.
19	Fsh.	1	35	H. T. Conklin.....	New York, N. Y.....	Amagansett, N. Y.
20	Pas.	3	105	J. C. Hoffman.....	New Orleans, La.....	210 Grayler Street.
21	Fsh.	3	15	Joseph Hermes.....	Milwaukee, Wis.....	Green Bay, Wis.
22	Tow.	9	b 45	Snug Harbor Packing Co. (Wash.).....	Seward, Alaska.....	Seldovia, Alaska.
23	Pas.	1	40	Everett Drumm.....	St. Louis, Mo.....	4185 Wilmington Avenue.
24	Pas.	1	b 40	Hermosa Amusement Corporation (Calif.).....	San Francisco, Calif.....	O/S S. L. Lansburgh, Mills Building.
25	Fsh.	3	10	Lelgh Beaucock.....	Milwaukee, Wis.....	Pensaukee, Wis.
26	Frt.	1	36	R. D. Ailsworth.....	Norfolk, Va.....	Deltaville, Va.
27	Frt.	11	360	Chesapeake & Delaware Steamship Co. (Del.).....	Wilmington, Del.....	7 West Tenth Street.
28	Tow.	2	16	George Barr.....	Wilmington, N. C.....	619 Surry Street.
29	Fsh.	5	26	J.*W. Parker.....	Gulfport, Miss.....	766 Fayard Street; Biloxi, Miss.
30	Frt.	2	60	C. F. Unruh.....	Reedville, Va.....	Kinsale, Va.
31	Frt.	4	15	Joseph W. A. Evans.....	Baltimore, Md.....	Grasonville, Md.
32	Frt.	3	36	T. H. Russell.....	Norfolk, Va.....	827 Elm Avenue, Ports- mouth, Va.
33	Pas.	2	18	Edgar W. Downs.....	Philadelphia, Pa.....	Bridgeton, N. J.
34	Pas.	1	10	George P. Brittingham.....	do.....	Bowers Beach, Del.
35	Fsh.	3	12	Charles Burgeson.....	Milwaukee, Wis.....	Marinette, Wis.
36	Tow.	1	60	American Dredging Co. (Pa.).....	Philadelphia, Pa.....	308 Chestnut Street.
37	Mso.	1	50	Gulf States Utilities Co. (Tex.).....	Port Arthur, Tex.....	Beaumont, Tex.
38	Oys.	7	30	Dunbar-Dukate Co. (La.).....	New Orleans, La.....	New Orleans Bank Building.
39	Pas.	2	200	Conrad D. Ritter.....	Philadelphia, Pa.....	120 East Andrews Avenue, Wildwood, N. J.
40	Fsh.	2	18	Wentzell Brothers.....	Gulfport, Miss.....	Biloxi, Miss.
41	Frt.	1	20	Atlantic Co. (Md.).....	Baltimore, Md.....	Foot Broadway.
42	Mso.	2	18	Herman Van Pepering.....	New York, N. Y.....	West Sayville, N. Y.
43	Frt.	2	25	Andrew Radel Oyster Co. (Conn.).....	Bridgeport, Conn.....	South Norwalk, Conn.
44	Frt.	1	12	J. H. Smith.....	Newport News, Va.....	Bena, Va.
45	Fsh.	1	8	Benjamin DeJesus.....	New York, N. Y.....	Greenport, N. Y.
46	Tow.	2	30	Eugene F. Dunlap.....	Seattle, Wash.....	La Conner, Wash.
47	Fsh.	8	20	Nils Larson.....	Ketchikan, Alaska.....	Tenakee, Alaska.
48	Fsh.	2	15	W. R. Tulloch.....	Seattle, Wash.....	1101 Northleko Avenue.
49	Fsh.	1	12	Billy Johnson.....	Ketchikan, Alaska.....	Saxman, Alaska.
50	Tow.	4	50	L. E. Green.....	Baton Rouge, La.....	Box 343, Jonesville, La.
51	Frt.	3	75	David E. Sigars.....	Philadelphia, Pa.....	Philadelboro, N. J.
52	Mso.	1	40	Arthur Miller.....	New York, N. Y.....	1878 Third Avenue.
53	Fsh.	2	b 10	Charles P. Skog.....	Milwaukee, Wis.....	Oconto, Wis.
54	Fsh.	5	24	Do Jean Packing Co. (Miss.).....	Gulfport, Miss.....	East Beach and Pine Streets, Biloxi, Miss.
55	Frt.	1	9	J. L. Leadbetter.....	Seattle, Wash.....	Urban, Wash.
56	Fsh.	8	75	Storfold & Grondahl Packing Co. (Wash.).....	Tacoma, Wash.....	do.
57	Fsh.	8	120	Paul Dorotich.....	do.....	2724 Thirty-first Street.
58	Pas.	1	10	Joel Sprague.....	Philadelphia, Pa.....	Beach Haven, N. J.
59	Tow.	2	60	Lindsey Lumber & Export Co. (Ala.).....	Mobile, Ala.....	23 Lanier Street.
60	Fsh.	2	21	John Tief.....	New York, N. Y.....	Box 161, Portchester, N. Y.
61	Fsh.	3	80	Alaska Pacific Salmon Corporation (Del.).....	Ketchikan, Alaska.....	do.
62	Fsh.	2	12	Robert Ridley.....	do.....	do.
63	Fsh.	2	b 90	F. E. Booth Co. (Nev.).....	San Francisco, Calif.....	110 Market Street.
64	Cod.	15	100	Ray Adams.....	Gloucester, Mass.....	Malden, Mass.
65	Fsh.	4	25	Ferdinand Sandness.....	Portland, Oreg.....	4328 Twenty-seventh Ave- nue SE.

1 Formerly ga. s. Allamakee II.
2 Formerly st. s. Riverside.

3 Formerly ga. s. Berlin.
4 Formerly U. S. N. ga. s. S. O. 206.

Line No.	Official No.	Signal letters	Rig	Name of vessel	Tonnage		Register dimensions			When built	Where built
					Gross	Net	Length	Breadth	Depth		
							Feet	Feet	Feet		
1	213805		Ga. s.	Lincoln Rock	9	8	45.0	10.5	2.8	1915	Lako Bay, Alaska
2	141367		Ga. s.	Linda	10	8	36.4	14.0	4.6	1888	Benicia, Calif.
3	140591		Ga. s.	Linda M. Soekwell	43	26	63.4	21.3	6.1	1882	Baltimore, Md.
4	227460		Ga. s.	Lindbergh	12	6	36.2	12.2	4.5	1928	Astoria, Oreg.
5	227654		Ol. s.	Lindbergh	78	63	68.0	18.6	8.8	1928	Houghton, Wash.
6	228010		Ga. s.	Lindbergh	16	8	47.4	14.5	3.4	1928	Seaford, Va.
7	214281		Ga. s.	Lindora	11	9	39.2	8.6	3.6	1916	Hoquiam, Wash.
8	223620		Ga. s.	Lindsey	19	17	44.0	15.6	3.8	1922	Carrabelle, Fla.
9	226867		Ol. s.	Lindy	23	16	60.1	16.8	5.2	1927	Freeport, N. Y.
10	227153		Ol. s.	Lindy	17	12	40.8	13.0	5.7	1927	Stonington, Conn.
11	227167		Ol. s.	Lindy	73	49	70.4	17.9	8.4	1928	Seattle, Wash.
12	227172		Ga. s.	Lindy	14	6	41.0	11.0	4.5	1921	Unknown
13	227428		Ol. s.	Lindy	17	11	39.8	11.0	5.0	1928	Sturgeon Bay, Wis.
14	227744		Ga. s.	Lindy	10	7	36.6	9.9	3.8	1913	New York, N. Y.
15	227422		Ga. s.	Lindy II	8	5	31.8	9.3	4.5	1928	Seattle, Wash.
16	227017		Ga. s.	Linekin	14	10	40.1	11.8	3.3	1928	Southport, Mo.
17	202123		Ol. s.	Linta	73	40	63.6	17.5	8.7	1905	New York, N. Y.
18	161634		Ol. s.	Linus	28	14	60.0	12.0	4.8	1890	Point Washington, Fla.
19	221413	MCWH	Ol. s.	Ljo	7,120	4,361	431.0	59.2	33.4	1921	Baltimore, Md.
20	200638		Ga. s.	Lion	10	7	48.0	11.5	3.0	1911	Morgan City, La.
21	214731		Ga. s.	Lion	40	31	65.9	15.3	7.1	1917	Tacoma, Wash.
22	224394		Ol. s.	Lion	218	66	95.9	25.0	13.8	1924	Groton, Conn.
23	226180		Ol. s.	Lisboa	64	31	67.0	18.8	7.2	1926	San Diego, Calif.
24	214035		Ga. s.	Lister	7	0	30.2	9.0	4.0	1916	Tacoma, Wash.
25	209711		Ga. s.	Listo	31	21	63.5	13.0	7.0	1912	Los Angeles, Calif.
26	227981		Ga. w.	Little Bill	7	7	36.2	12.0	2.0	1928	Little Rock, Ark.
27	220532		Ga. w.	Little Bill	52	42	67.0	11.0	2.8	1930	Nashville, Tenn.
28	206104		Ga. s.	Little Bilco	6	6	30.3	11.9	3.0	1909	Atlantic City, N. J.
29	140491		Ga. s.	Little Blanche	7	6	43.0	11.6	3.6	1881	York Co., Va.
30	211730		Ga. s.	Little Bob	11	11	32.6	9.2	4.0	1908	Sturgeon Bay, Wis.
31	141236		Ga. s.	Little Brother	6	6	36.0	11.6	3.7	1892	Terrebonne, La.
32	212530		Ga. s.	Little Charley	41	28	64.6	18.6	6.0	1914	Baltimore, Md.
33	223685		Ga. w.	Little Dandy	13	13	44.0	16.0	2.6	1921	Nemaha, Nebr.
34	216988		Ga. s.	Little David	18	12	60.7	15.0	4.8	1918	Seattle, Wash.
35	207728		Ga. s.	Little Elsie	26	11	53.5	16.7	7.0	1910	East Boothbay, Me.
36	141620		Ga. s.	Little Esther	12	6	38.0	13.0	4.0	1898	Ophelia, Va.
37	140244		Ga. s.	Little Fannie	28	19	64.4	15.0	5.9	1877	Bristol, Me.
38	140284		Ga. s.	Little Fred	14	13	43.0	14.0	4.0	1878	Bath, Me.
39	215504		Ga. s.	Little Fred	7	5	27.1	12.2	4.1		New Bedford, Mass.
40	213777		Ga. s.	Little Georgia	5	5	28.4	6.8	2.0	1913	Jackson Harbor, Wis.
41	209959		Ga. s.	Little Glory	50	40	62.2	16.0	6.4	1912	Seattle, Wash.
42	226520		Ol. s.	Little Heron	17	11	47.5	11.7	4.0	1924	Norfolk, Va.
43	215472		Ol. s.	Little Jack	64	40	67.9	16.7	6.7	1917	Tacoma, Wash.
44	140825		Ga. s.	Little Jennie	22	20	67.9	16.3	4.6	1884	Calvert Co., Md.
45	201465		Ga. s.	Little Jennie	19	18	46.4	14.2	4.8	1904	Gloucester, Mass.
46	215434		Ol. s.	Little Jim	10	7	36.9	8.9	4.0	1909	New York, N. Y.
47	222007	MDNP	Ol. s.	Little Joe	250	75	134.3	21.7	10.9	1922	Weems, Va.
48	223603		Ga. s.	Little Joe	6	6	31.3	9.0	3.0	1924	Erle, Pa.
49	224730		Ol. s.	Little Joe	37	14	62.4	10.2	7.5	1925	Rockport, Mass.
50	226850		Ga. w.	Little Joe	12	12	48.0	14.0	3.6	1927	Rulo, Nebr.
51	141676		Ga. s.	Little John	10	6	40.2	14.4	3.2	1900	Biloxi, Miss.
52	141822		Ga. s.	Little Lady	13	9	61.6	8.8	4.3	1902	Detroit, Mich.
53	26944		Ga. s.	Little Lucy	11	10	35.3	13.0	5.5	1877	Lubec, Me.
54	141628		Ga. s.	Little Nell	12	9	40.0	15.0	3.1	1890	Morgan City, La.
55	219721		Ol. s.	Little Perina	40	24	60.7	15.3	7.1	1920	Los Angeles, Calif.
56	215801		Ga. s.	Little Rock	13	8	42.6	12.0	3.1	1917	Cut Off, La.
57	211316		Ga. s.	Little Rosie	6	5	29.6	8.8	3.5	1913	Saxman, Alaska
58	211052		Ol. s.	Little Ruth	24	12	52.6	14.3	6.0	1913	Rockport, Mass.
59	209779		Ga. s.	Little Tom	36	24	58.0	14.5	6.2	1912	Seattle, Wash.
60	208360		Ol. s.	Lituya	44	30	58.0	16.0	7.8	1911	do
61	221247		Ga. s.	Lituya	9	6	34.3	9.0	3.8	1921	Tacoma, Wash.
62	222676		Ga. s.	Lituya	8	5	30.0	10.0	4.2	1922	Sitka, Alaska
63	226301		Ga. s.	Live Fish	11	7	40.2	11.1	4.2	1920	Leonardo, N. J.
64	86357		Ga. s.	Lizzie	17	11	43.8	15.2	5.7	1896	Kennebunkport, Me.
65	140356		Ga. s.	Lizzie	14	13	38.8	15.0	5.7	1879	Oyster Bay, N. Y.
66	200881		Ga. s.	Lizzie	13	9	45.0	13.3	4.0	1904	Warren, R. I.

¹ Formerly schooner Laurence F. Corbitt.

² Formerly U. S. N. ga. s. No. Y 1271.

³ Formerly st. p. V. H. Wright.

⁴ Formerly U. S. Navy st. s. No. 878.

Line No.	Service	Crew	Horse-power	Name of owner	Home port	Address of owner
1	Fsh.	2	20	Carl Anderson.....	Wrangell, Alaska.....	
2	Misc.	1	10	F. W. Schmoer.....	Seattle, Wash.....	R. F. D. No. 6, Box 52.
3	Oys.	6	36	Herbert R. Sockwell.....	Philadelphia, Pa.....	Port Norris, N. J.
4	Fsh.	1	40	James Rokey.....	Astoria, Oreg.....	Raymond, Wash.
5	Fsh.	7	180	Richard D. Suryan.....	Seattle, Wash.....	1111 Fourteenth Street, Anacortes, Wash.
6	Fsh.	2	35	M. D. White.....	Newport News, Va.....	Sealord, Va.
7	Frt.	2	40	Mary M. Earle.....	Tacoma, Wash.....	812 South Thirty-ninth Street,
8	Frt.	2	10	L. D. Goodson.....	Apalachicola, Fla.....	Carrabelle, Fla.
9	Fsh.	3	45	John Caroleh.....	New York, N. Y.....	Freeport, N. Y.
10	Fsh.	1	38	John W. Smith.....	New London, Conn.....	Mystic, Conn.
11	Fsh.	10	150	Paul P. Sather.....	Ketchikan, Alaska.....	2840 West Fifty-eighth Street, Seattle, Wash.
12	Frt.	2	30	W. T. Bell.....	Cape Charles, Va.....	Nassawadox, Va.
13	Fsh.	3	b 30	Allok Johnson.....	Milwaukee, Wis.....	R. F. D. 1, Ellison Bay, Wis.
14	Fsh.	2	b 20	International Packing Co. (Wash.).....	Seattle, Wash.....	Colman Building.
15	Fsh.	1	18	Linas Jensen.....	Petersburg, Alaska.....	
16	Pass.	1	40	Benjamin L. Coolen.....	Bath, Me.....	Boothbay Harbor, Me.
17	Fsh.	11	140	Frontiera Scola Vessels Co. (Mass.).....	Gloucester, Mass.....	Fort Wharf.
18	Tow.	2	75	J. J. Brewster.....	Mobile, Ala.....	154 Monroe Street.
19	Tnk.	36	b 2,800	Standard Transportation Co. (Del.).....	New York, N. Y.....	26 Broadway.
20	Fsh.	2	20	Matis Vldos.....	New Orleans, La.....	Morgan City, La.
21	Fsh.	6	50	Jakov Rapanich.....	Seattle, Wash.....	318 West Nickerson Street.
22	Tow.	9	600	Cornell Steamboat Co. (N. Y.).....	Albany, N. Y.....	22 Ferry Street, Kingston, N. Y.
23	Fsh.	7	125	W. G. Maddox.....	San Diego, Calif.....	3520 Ibis Street.
24	Fsh.	5	12	Floyd W. Green.....	Tacoma, Wash.....	Olalla, Wash.
25	Frt.	1	150	Wilmington Transportation Co. (Calif.).....	Los Angeles, Calif.....	Catalina Terminal, Wilmington, Calif.
26	Tow.	1	30	J. G. Wilbur.....	Memphis, Tenn.....	1900 Lincoln Avenue, Little Rock, Ark.
27	Tow.	2	32	William Taylor.....	Nashville, Tenn.....	
28	Frt.	1	12	Philadelphia Electric Co. (Pa.).....	Philadelphia, Pa.....	1000 Chestnut Street.
29	Oys.	1	7	George Cooper.....	Cape Charles, Va.....	Tangier, Va.
30	Fsh.	3	12	Martin B. Mathson.....	Milwaukee, Wis.....	Marinette, Wis.
31	Fsh.	1	54	Robt. J. Younger.....	New Orleans, La.....	Houma, La.
32	Frt.	3	60	John D. Urle.....	Baltimore, Md.....	Cheestertown, Md.
33	Fer.	2	20	Seymour Noah.....	Kansas City, Mo.....	Langdon, Mo.
34	Tow.	2	90	Crown Willamette Paper Co. (Del.).....	Portland, Oreg.....	Pittcock Building.
35	Fsh.	7	36	C. J. Bryan.....	Pensacola, Fla.....	General delivery, St. Andrews, Fla.
36	Fsh.	1	15	L. M. Lewis.....	Reedville, Va.....	Ophelia, Va.
37	Frt.	1	50	J. J. McLaughlin Machine Co. (Mass.).....	Gloucester, Mass.....	31 Wharf Street.
38	Frt.	5	24	Lester Coggehall.....	Newport, R. I.....	4 Swan Avenue.
39	Misc.	1	20	Manuel P. Moniz.....	Fall River, Mass.....	1166 Dwolly Street.
40	Fsh.	2	5	Andrew Irr.....	Milwaukee, Wis.....	Washington Island, Wis.
41	Fsh.	4	125	Booth Fisheries Co. (Del.).....	Seattle, Wash.....	Pier 11-B, foot Wall Street.
42	Tow.	3	60	Morrill-Chapman & Scott Corporation (Del.).....	New York, N. Y.....	17 Battery Place.
43	Fsh.	3	90	Annette Island Packing Co. (Wash.).....	Seattle, Wash.....	South Bellingham, Wash.
44	Frt.	4	14	James H. Mills.....	Cambridge, Md.....	Talbot County, Md.
45	Fsh.	7	16	Andrew G. Ramstad.....	New York, N. Y.....	946 Fifty-ninth Street (B).
46	Tow.	2	25	Ulster Davis (N. Y.).....	Albany, N. Y.....	1 Second Avenue, Rensselaer, N. Y.
47	Fsh.	30	300	Bellows & Squires Co. (Va.).....	Reedville, Va.....	Ocran, Va.
48	Frt.	1	40	Frank E. Butler.....	Erie, Pa.....	264 Browns Avenue.
49	Cod.	6	60	Lorenzo Marino.....	Boston, Mass.....	Somerville, Mass.
50	Fer.	2	40	James Vinsonhaler.....	Omaha, Nebr.....	Rulo, Nebr.
51	Fsh.	3	16	Wentzell Bros.....	Gulfport, Miss.....	Biloxi, Miss.
52	Pns.	1	b 60	E. Sappington.....	Tampa, Fla.....	Lakeland, Fla.
53	Frt.	2	20	Seth C. Chute.....	Eastport, Me.....	South Street.
54	Fsh.	2	12	Louisiana Oyster and Fish Co. (La.).....	New Orleans, La.....	Berwick, La.
55	Fsh.	7	b 75	Andrija Petrich.....	Los Angeles, Calif.....	San Pedro, Calif.
56	Frt.	2	25	Bernard Taltavull.....	Gulfport, Miss.....	525 East Howard Avenue, Biloxi, Miss.
57	Fsh.	1	12	Joe Johnson.....	Ketchikan, Alaska.....	
58	Fsh.	10	45	United Fisheries Co. (Mass.).....	Gloucester, Mass.....	286 Main Street.
59	Fsh.	6	75	Alaska Salmon Corporation (Del.).....	Ketchikan, Alaska.....	
60	Fsh.	11	65	Sunde & d'Evers (Wash.).....	do.....	Colman Dock, Seattle, Wash.
61	Fsh.	1	40	J. F. Thornton.....	Tacoma, Wash.....	Myers Church, via Ketchikan, Alaska.
62	Fsh.	1	30	John Thompson.....	Sitka, Alaska.....	
63	Fsh.	10	28	Shore Beach Corporation (N. Y.).....	New York, N. Y.....	Islip, N. Y.
64	Fsh.	2	16	Francis G. Taber.....	New Bedford, Mass.....	5 Weaver Street.
65	Oys.	2	15	J. Whitney Scudder.....	New York, N. Y.....	Huntington, N. Y.
66	Frt.	1	37	Elgel Bergendahl.....	do.....	850 Sixty-ninth Street (B).

1 Formerly ga. s. Vinnie Small.
 2 Formerly ga. s. Olympic.

3 Formerly ga. s. Glensack.

Line No.	Official No.	Signal letters	Rig	Name of vessel	Tonnage		Register dimensions			When built	Where built
					Gross	Net	Length	Breadth	Depth		
1	141606		Ga. s.	Lizzie B.	11	7	35.8	13.9	3.4	1897	Fairmount, Md.
2	140548		Ga. s.	Lizzie H.	34	24	63.0	18.8	4.7	1882	Tottenville, N. Y.
3	141054		Ga. s.	Lizzie K.	6	6	27.0	13.3	4.0	1890	Noank, Conn.
4	15859		Ga. s.	Lizzie Burt.	28	16	55.0	18.0	4.5	1872	Dividing Creek, N. J.
5	141788		Ga. s.	Lizzie Pettigrove.	12	5	35.3	13.6	4.7	1902	Boothbay, Me.
6	140687		Ga. s.	Lizzie D. Bell.	16	13	38.3	10.0	4.3	1883	City Island, N. Y.
7	220915	MOPN	Ol. s.	LIZZIE D. SHAW.	125	62	90.9	20.0	9.0	1920	Tampa, Fla.
0	140767		Ga. s.	Lizzie J. Robbins.	18	12	45.0	16.4	4.1	1885	Mauricetown, N. J.
9	214989		Ga. s.	Lloyd.	5	5	28.0	9.0	3.4	1914	Marinette, Wis.
10	217832		Ol. s.	Lloyd O.	50	34	60.1	15.6	7.4	1919	Tacoma, Wash.
11	224343		Ga. s.	Lloyd T.	22	20	56.4	16.2	3.4	1924	Battle, N. C.
12	218712		Ga. s.	Lloyd, Jr.	51	42	60.5	20.4	5.0	1910	Newland, Va.
13	141682		Ga. s.	Lloyd Cox.	6	6	37.8	13.2	2.6	1898	Upper Fairmount, Md.
14	223198		Ga. s.	Loangen.	15	10	49.8	13.0	4.2	1914	Norfolk, Va.
15	227265		Ga. s.	Loacolite.	10	6	31.4	10.2	3.7	1928	Ketchikan, Alaska
16	204175		Ga. s.	Lochinvar.	57	34	72.1	20.4	9.0	1907	Harpwell, Me.
17	217047		Ga. s.	Locust Point.	15	10	51.6	12.0	4.3	1918	Baltimore, Md.
18	217999		Ga. s.	Lorella.	12	10	38.8	12.2	2.9	1906	Hopkins, Va.
19	214471		Ga. s.	Logan II.	24	19	50.5	16.0	3.3	1916	North East, Md.
20	215381		Ga. s.	Lols.	28	24	52.6	14.2	5.7	1917	Seattle, Wash.
21	224672		Ol. s.	Lols.	14	9	42.6	13.0	4.1	1925	Arlington, Fla.
22	226602		Ga. s.	Lols.	8	6	35.2	10.2	3.9	1927	Bowers, Del.
23	227308		Ga. s.	Lols.	9	6	40.0	11.0	4.2	1916	Los Angeles, Calif.
24	229812		Ga. s.	Lols.	8	7	30.1	8.9	3.7		Unknown
25	221540		Ga. s.	Lols M.	10	6	36.2	9.7	3.8	1921	Providence, R. I.
26	227609		Ol. s.	Lols M.	11	8	35.1	10.4	4.9	1928	Seattle, Wash.
27	225499		Ol. s.	Lols S.	55	39	68.0	18.5	6.4	1926	San Diego, Calif.
28	214031		Ga. s.	Lols Handy.	81	55	85.2	23.8	6.9	1916	Pocomoko City, Md.
29	92651		Ga. s.	Lols Pearl.	33	31	61.0	14.4	7.8	1895	Chicago, Ill.
30	209777		Ol. s.	Lols H. Corkum.	58	34	70.6	17.4	8.4	1912	Essex, Mass.
31	210421		Ga. s.	Lols M. Candago.	44	35	59.0	19.6	6.8	1912	Bluehill, Me.
32	210422		Ga. s.	Lolterer III.	14	14	45.6	9.3	4.0	1912	Alton, Ill.
33	208635		Ga. s.	Lola.	18	15	30.0	12.9	6.0	1894	Providence, R. I.
34	211213		Ga. s.	Lola.	6	6	30.0	7.7	3.2	1913	Detroit, Mich.
35	220785		Ga. s.	Lola.	17	11	41.0	12.7	4.4	1926	La Pointe, Wis.
36	141089		Ga. s.	Lola L.	18	16	42.5	14.8	4.8	1890	Northport, N. Y.
37	141171		Ol. s.	Lola M.	45	28	73.2	16.3	5.0	1891	Tottenville, N. Y.
38	204545		Ga. s.	Lola Mae.	13	5	48.8	13.4	4.4	1907	Crab Neck, Va.
39	220688		Ga. s.	Lolita.	11	8	38.2	11.0	4.4	1924	Fairton, N. J.
40	227478		Ol. s.	Lone Eagle.	51	34	59.9	17.1	8.1	1928	Gig Harbor, Wash.
41	228537		Ga. s.	Lone Eagle.	8	5	32.0	11.1	3.2	1928	Biloxi, Miss.
42	203527		Ga. s.	Lone Fisherman.	48	32	50.4	17.4	6.8	1906	Tacoma, Wash.
43	202739		Ga. s.	Lone Star.	7	5	30.4	12.4	2.7	1905	Miami, Fla.
44	206949		Ga. s.	Lone Star.	9	6	42.0	7.8	6.2	1907	Beaumont, Tex.
45	226733		Ol. s.	LONE STAR.	123	53	86.3	21.0	7.5	1927	Newburgh, N. Y.
46	229616		Ga. s.	Lone Star.	13	11	34.7	12.6	5.2	1929	Arlington, Fla.
47	228553		Ga. s.	Lone Wolf.	42	15	71.5	13.8	6.9	1925	Newport News, Va.
48	202821		Ga. s.	Long Beach.	13	12	49.4	13.8	3.0	1890	Moriches, N. Y.
49	218590		Ga. s.	Long Branch V.	9	8	47.0	8.0	3.9	1908	Brewerton, N. Y.
50	208875		Ga. s.	Long Cove.	8	7	34.0	12.4	3.0	1911	Patchogue, N. Y.
51	201216		Ga. s.	Long John.	12	8	37.7	10.0	4.3	1903	Sandusky, Ohio.
52	211272		Ga. s.	Longfellow.	7	5	32.7	9.8	4.2	1911	Manitowoc, Wis.
53	141820		Ga. s.	Lonie Buren.	26	18	60.0	16.4	4.4	1902	Kinnebeck, N. C.
54	211128		Ga. s.	Lonnie L.	8	5	30.5	9.8	4.3	1913	Seattle, Wash.
55	202842		Ga. s.	Lonesome Girl.	10	8	32.7	14.2	3.3	1906	Holley, Fla.
56	202720		Ga. s.	Lon V. Stephens.	12	12	41.0	14.9	4.6	1905	Port Republic, N. J.
57	215011		Ga. s.	Look Out.	9	7	41.5	9.1	3.9	1916	Memphis, Tenn.
58	217992		Ga. s.	Loomis.	15	10	45.8	13.6	4.0	1919	Kake, Alaska.
59	205265		Ga. s.	Loralne.	12	8	40.4	11.1	3.8	1908	Bollivar, Tex.
60	224761		Ol. s.	Loralne.	25	17	49.5	14.8	4.2	1925	Cheyboygan, Mich.
61	223186		Ol. s.	Loren.	14	10	49.2	13.3	3.5	1914	Norfolk, Va.
62	207877		Ga. s.	Lorena.	11	5	37.3	10.6	4.5	1910	Sturgeon Bay, Wis.
63	229000		Ga. s.	Lorena.	9	6	33.2	9.7	3.7	1929	Metlakatla, Alaska.
64	141778		Ol. s.	Lorens.	14	10	49.0	11.4	4.0	1902	Astoria, Ore.
65	228480		Ol. s.	Lorens.	52	35	64.7	16.7	7.1	1929	Seattle, Wash.
66	207417		Ga. s.	Lorna.	26	18	56.0	12.2	6.8	1906	Sacramento, Calif.
67	200205		Ol. s.	Lorna Foss.	31	21	63.1	13.2	5.8	1903	Hoquiam, Wash.

¹ Formerly ol. s. Lorraine D.

² Formerly U. S. Navy ga. s. 1849.

³ Formerly ga. s. Dad-of-Em All.

⁴ Formerly schooner John W. Bowdoin.

Line No.	Service	Crew	Horse-power	Name of owner	Home port	Address of owner
1	Frt.	2	27	H. F. Brannock (Md.)	Cambridge, Md.	Guy Street.
2	Oys.	6	50	Long Island Oyster Farms (N. Y.)	New York, N. Y.	Northport, N. Y.
3	Fsh.	6	35	Fred Hansen	do.	56 Fulton Avenue, Jersey City, N. J.
4	Oys.	5	30	James B. Robinson	Wilmington, Del.	Seaford, Del.
5	Msc.	1	10	Christine Martensen	Norfolk, Va.	
6	Oys.	1	38	George Wansor	New York, N. Y.	Port Washington, N. Y.
7	Tow.	5	400	Larnie B. Shaw	Philadelphia, Pa.	Bullitt Building.
8	Oys.	6	18	Davidson Oyster Co. (Del.)	Wilmington, Del.	Bowers, Del.
9	Fsh.	1	8	Frank F. Seidl	Milwaukee, Wis.	513 Kirby Street, Menominee, Mich.
10	Fsh.	3	100	Sunny Point Packing Co. (Wash.)	Ketchikan, Alaska	
11	Fsh.	3	30	Taylor's Creek Fish Scrap & Oil Co. (N. C.)	Beaufort, N. C.	
12	Frt.	11	100	Howard L. Hager	Philadelphia, Pa.	Woodbury, N. J.
13	Oys.	3	6	Henry Watts	Reedville, Va.	Colonial Beach, Va.
14	Fsh.	2	70	J. F. Hemphill	Tacoma, Wash.	Oig Harbor, Wash.
15	Fsh.	1	40	H. W. Edwards	Ketchikan, Alaska	Box 352.
16	Cod.	1	20	Frank W. Doughty	Portland, Me.	91 Vesper Street.
17	Tow.	3	80	Bethlehem Shipbuilding Corporation (Del.)	Baltimore, Md.	Key Highway and Cross Street
18	Frt.	3	15	Howard Barkley	Crisfield, Md.	Dames Quarter, Md.
19	Pas.	1	60	S. Clifton Allen	Philadelphia, Pa.	Bridgeport, N. J.
20	Fsh.	2	b 40	Alltak Fish Co. (Wash.)	Seward, Alaska	Kodiak, Alaska.
21	Tow.	2	70	Tampa Sand & Shell Co. (Fla.)	Tampa, Fla.	Oak Street & Hillborough River.
22	Fsh.	2	29	Chas. M. Harrington	Wilmington, Del.	Little Creek, Del.
23	Fsh.	2	35	Santa Monica Pleasure Fishing Boats (Calif.)	Los Angeles, Calif.	Hill Street Building.
24	Frt.	1	18	Harold C. F. Lammers	Hartford, Conn.	Granville, Mass.
25	Pas.	1	20	Percy F. Remington	Providence, R. I.	Newport, R. I.
26	Fsh.	2	25	Henry Quinnett	Seattle, Wash.	7323 Twenty-third Avenue Northwest.
27	Fsh.	5	120	Guy H. Silva	San Diego, Calif.	1003 West Brooks Street.
28	Frt.	2	100	J. W. Hornsby	Newport News, Va.	Yorktown, Va.
29	Frt.	4	b 75	W. J. Lawrie	Milwaukee, Wis.	388 Buelah Avenue.
30	Fsh.	8	60	William J. Corkum	Boston, Mass.	Everett, Mass.
31	Frt.	2	30	Leman L. Alley	Eastport, Me.	Jonesport, Me.
32	Pas.	2	20	James E. Martin	Mobile, Ala.	460 South Lawrence Street.
33	Oys.	2	20	Cape Ann Oyster Co.	Providence, R. I.	703 Wickenden Street.
34	Frt.	1	8	City of Sioux City (Iowa)	Sioux City, Iowa	City Hall.
35	Fsh.	3	50	Bayfield Fish Co. (Wis.)	Duluth, Minn.	Bayfield, Wis.
36	Oys.	3	25	Tallmadge Bros.	Bridgeport, Conn.	Norwalk, Conn.
37	Msc.	1	150	Gray Engineering & Construction Co. (Conn.)	do.	River Road, Greenwich, Conn.
38	Frt.	1	35	W. M. Huggett	Newport News, Va.	Messick, Va.
39	Pas.	1	37	Percy T. Blake	Philadelphia, Pa.	Wildwood, N. J.
40	Fsh.	7	90	Paul Puratich	Tacoma, Wash.	Box 8-A, Oig Harbor, Wash.
41	Fsh.	1	18	Leon Despoux	New Orleans, La.	Empire, La.
42	Pas.	3	110	Juneau Ferry & Nav. Co. (Alaska)	Juneau, Alaska	
43	Fsh.	2	10	I. L. Jones	Miami, Fla.	275 N. W. Seventh Street.
44	Msc.	1	21	Long Bell Lumber Co. (Mo.)	Port Arthur, Tex.	Longview, Wash.
45	Tow.	3	500	Lone Star Cement Co. of Louisiana (Del.)	New Orleans, La.	Hibernia Bank Building.
46	Fsh.	3	12	Fritz Mau	Jacksonville, Fla.	Route 1, Box 1706, South Jacksonville, Fla.
47	Fsh.	8	163	Chas. A. Walker	Miami, Fla.	West Palm Beach, Fla.
48	Pas.	2	45	Gustav A. Kruse	New York, N. Y.	Jersey City, N. J.
49	Pas.	1	30	Geo. N. Fisher	Rochester, N. Y.	Syracuse, N. Y.
50	Frt.	1	16	Thurston L. Bates	Bridgeport, Conn.	36 Melrose Avenue, East Norwalk, Conn.
51	Fsh.	2	30	Bell and Bense Fish Co. (Ohio)	Sandusky, Ohio	Port Clinton, Ohio.
52	Pas.	1	18	Arthur F. Olson	Chicago, Ill.	3745 Seminary Avenue.
53	Frt.	1	40	W. B. Lankford	Reedville, Va.	Byrdton, Va.
54	Fsh.	1	8	Harold Hansen	Seward, Alaska	Seldovia, Alaska.
55	Frt.	1	10	Noah Jordan	Pensacola, Fla.	Holley, Fla.
56	Pas.	1	18	Norman R. Crist	Philadelphia, Pa.	610 Arctio Avenue, Atlantic City, N. J.
57	Pas.	1	20	Anderson-Tully Co	Memphis, Tenn.	Box 113.
58	Fsh.	2	30	James Kotak	Wrangell, Alaska	Kake, Alaska.
59	Frt.	2	24	W. L. Thotpe	Houston, Tex.	106 Clifton Street.
60	Fsh.	3	45	Fred S. Chapman	Grand Haven, Mich.	Cheboygan, Mich.
61	Pas.	2	30	Glen Harriman	Tacoma, Wash.	Vaughn, Wash.
62	Frt.	1	40	J. O. Brown & Son	Rockland, Me.	North Haven, Me.
63	Msc.	1	30	B. A. Haldane	Ketchikan, Alaska	Metlakatla, Alaska.
64	Tow.	2	60	Pacific Tow Boat Co. (Wash.)	Seattle, Wash.	3414 Iowa Avenue.
65	Fsh.	8	100	Storford & Grondahl Packing Co. (Wash.)	Ketchikan, Alaska	Washington Bay, Alaska.
66	Tow.	1	110	Sacramento Transportation Co. (Calif.)	San Francisco, Calif.	1400 Front Street.
67	Tow.	4	150	Foss Co. (Wash.)	Seattle, Wash.	Bolcom Dock, Ballard Station.

• Formerly ga. s. Mistral.

• Formerly U. S. C. G. s. 188.

† Formerly U. S. N. ga. s. No. 1348.

• Formerly st. s. Pilot.

Line No.	Official No.	Signal letters	Rlg	Name of vessel	Tonnage		Register dimensions			When built	Where built
					Gross	Net	Length	Breadth	Depth		
1	140810		Ga. s.	Lorraine.....	5	5	30.0	10.7	2.6	1885	Grand Callou, La....
2	208801		Ga. s.	Lorraine.....	9	6	36.0	9.9	4.0	1911	Olympia, Wash.....
3	222413		Ga. s.	Lorraine.....	9	8	33.2	14.4	2.6	1922	Bridgeport, Conn....
4	225032		Ol. s.	Lorraine.....	15	10	40.6	11.4	3.8	1925	Sturgeon Bay, Wis....
5	227011		Ga. s.	Lorraine K.....	11	7	33.3	9.9	3.6	1927	Chassell, Mich.....
6	224455		Ol. w.	LORRENE.....	32	32	64.6	20.0	3.6	1925	Grafton, Ill.....
7	210867		Ol. s.	Loretta.....	44	14	61.1	20.1	6.4	1913	Boothbay Harbor, Me.
8	214444	L.CJK	Ol. s.	LOS ALAMOS..... ⁽⁶⁾	3,202	2,002	292.3	47.2	28.1	1910	Baltimore, Md.....
9	221288		Ol. s.	Los Angeles H. D. No. 7.....	43	21	68.8	16.6	7.7	1921	Los Angeles, Calif....
10	141135		Ga. s.	Lotawana.....	22	15	42.3	13.4	7.2	1880	South Boston, Mass....
11	92577		Ol. s.	Lotta L. Cowles.....	39	24	69.0	15.2	6.0	1894	Grand Haven, Mich....
12	141622		Ga. s.	Lottie.....	8	6	38.6	12.3	3.5	1899	Orlole, Md.....
13	208805		Ga. s.	Lottie.....	9	6	29.6	12.0	6.0	1911	Brooksville, Me.....
14	203839		Ga. s.	Lottie A.....	11	9	40.8	10.0	3.0	1907	Portsmouth, Va.....
15	140140		Ga. s.	Lottie B.....	11	10	39.0	14.2	4.4	1875	Port Jefferson, N. Y....
16	141747		Ga. s.	Lottie B.....	27	18	57.6	17.6	6.5	1901	Tottenville, N. Y....
17	141586		Ga. s.	Lottie N.....	14	12	51.3	10.0	3.6	1899	Patchogue, N. Y....
18	222210		Ga. w.	Lottie S.....	21	14	48.8	15.6	3.8	1922	Hazleton, Ind.....
19	141389		Ga. s.	Lottie Bryant.....	10	9	31.1	12.2	5.5	1895	Friendship, Me.....
20	141731		Ga. s.	Lottie Genever.....	6	6	27.7	10.9	5.3	1901	do.....
21	141199		Ga. s.	Lottie May.....	10	9	51.0	14.3	3.6	1891	St. Peters, Md.....
22	207797		Ga. s.	Lottie White.....	15	7	46.1	10.0	3.3	1910	Orlole, Md.....
23	140738		Ga. s.	Lottie E. White.....	41	22	64.0	23.0	5.7	1884	Wicomico Co., Md....
24	140621		Ga. s.	Lottie L. Thomas.....	27	16	65.6	17.3	4.9	1883	Madison, Md.....
25	203650		Ga. s.	Lotus.....	14	10	54.6	12.4	3.7	1906	Galveston, Tex.....
26	220696		Ga. s.	Lotus.....	13	9	50.0	10.7	3.3	1904	Morris Heights, N. Y....
27	222014		Ga. w.	Lotus.....	13	13	63.8	11.4	2.1	1922	Frankfort, Ky.....
28	212058		Ga. s.	Lotus Flower.....	10	8	36.1	11.0	2.5	1909	Atlantic City, N. J....
29	211214		Ga. s.	Lou.....	6	6	30.0	7.7	3.2	1913	Detroit, Mich.....
30	227155		Ga. s.	Lou.....	10	7	34.5	10.4	4.5	1928	Anacortes, Wash.....
31	229022		Ga. s.	Lou.....	16	11	42.0	13.2	4.4	1920	St. Marys, Ga.....
32	207005		Ga. s.	Lou Dillon.....	12	10	31.4	11.4	3.0	1906	Great River, N. Y....
33	213405		Ga. s.	Louelle.....	11	10	41.4	14.1	3.0	1906	Champ, Md.....
34	223593		Ga. s.	Louhelen.....	16	11	41.6	11.7	5.2	1924	Tacoma, Wash.....
35	222983		Ol. s.	Louie.....	23	13	58.9	11.9	5.0	1923	Astoria, Oreg.....
36	220159		Ol. s.	Louie II.....	76	37	70.8	20.0	7.9	1920	do.....
37	226479		Ol. s.	Louie Black..... ⁽⁷⁾	76	42	78.5	19.7	9.5	1927	Los Angeles, Calif....
38	205377		Ga. s.	Louis.....	15	7	41.0	14.7	4.9	1906	Sausalito, Calif.....
39	227756		Ga. w.	Louis.....	23	18	50.1	11.8	2.8	1928	Powhatan Point, Ohio.
40	209688		Ga. s.	Louis B.....	7	5	35.2	9.7	3.2	1912	Westlake, Ia.....
41	219465		Ga. s.	Louis I.....	11	7	40.5	10.0	4.5	1919	Crittenden, Va.....
42	216458		Ga. s.	Louis M.....	7	6	39.0	8.4	4.0	1908	Havana, Ill.....
43	216347		Ga. s.	Louis Donald.....	14	10	43.0	12.5	4.0	1917	Sodus Point, N. Y....
44	141232		Ga. s.	Louis Falber.....	19	10	59.2	16.0	4.4	1892	Orlole, Md.....
45	141764		Ol. s.	Louis Feuerstein.....	30	16	63.0	17.7	5.5	1901	Pocomoke City, Md....
46	225074		Ga. s.	Louis Grebb.....	8	6	40.0	9.3	3.8	1914	Baltimore, Md.....
47	227915		Ga. s.	Louis Johnson, Jr.....	24	11	48.7	15.6	5.1	1928	Biloxi, Miss.....
48	212533		Ga. s.	Louis Lee..... ⁽⁸⁾	15	8	42.0	12.6	5.1	1914	Crittenden, Va.....
49	229540		Ol. s.	Louis A. Thebaud.....	65	37	70.0	18.4	8.9	1930	Essex, Mass.....
50	225804		Ol. s.	Louis H. Piper..... ⁽⁶⁾	16	10	46.3	14.0	3.9	1925	Morehead City, N. C....
51	140070		Ga. s.	Loulisa.....	10	7	40.0	13.0	3.2	1874	Galveston, Tex.....
52	141480		Ga. s.	Loulisa.....	6	5	28.5	13.0	2.9	1893	Patchogue, N. Y....
53	200394		Ga. s.	Loulisa A.....	13	9	48.6	14.3	2.7	1909	Thunderbolt, Ga.....
54	223277		Ga. s.	Loulisa A. III.....	19	13	41.7	14.2	5.2	1923	Fernandina, Fla.....
55	141770		Ga. s.	Loulisa B.....	11	10	40.8	12.0	3.1	1902	Mohile, Ala.....
56	201558		Ga. s.	Loulisa O.....	13	11	45.0	14.9	3.4	1904	Patchogue, N. Y....
57	201411		Ga. s.	Loulisa Bush.....	9	7	38.0	12.6	3.7	1904	Crittenden, Va.....
58	140748		Ga. s.	Loulisa B. Robinson.....	30	24	64.0	18.8	5.8	1884	Barnegat, N. J.....
59	85808		Ga. s.	Louliso..... ⁽⁷⁾	63	60	79.6	23.4	6.3	1883	Baltimore, Md.....
60	140707		Ga. s.	Loulise.....	22	16	58.6	17.4	5.0	1884	Pocomoke City, Md....
61	141279		Ga. s.	Loulise.....	6	6	30.8	12.8	3.2	1893	Bayport, N. Y.....
62	141690		Ga. s.	Loulise.....	23	10	46.2	15.3	5.6	1898	Coupeville, Wash.....
63	141601		Ga. s.	Loulise.....	17	10	50.0	16.8	3.9	1899	Serauton, Miss.....
64	201878		Ga. s.	Loulise.....	11	11	32.9	13.5	4.6	1905	Osterville, Mass.....
65	211093		Ga. s.	Loulise.....	18	5	48.6	11.4	4.4	1911	Honolulu, Hawaii.....
66	211833		Ga. s.	Loulise.....	11	6	37.1	11.4	4.0	1913	Deltaville, Va.....
67	213384		Ga. s.	Loulise.....	10	6	35.0	10.5	4.2	1914	East Machias, Me.....
68	218528		Ga. s.	Loulise.....	10	8	37.0	10.8	4.0	1919	Sitka, Alaska.....
69	222727		Ga. s.	Loulise.....	30	23	62.5	19.2	4.2	1923	Pascagoula, Miss.....
70	223403		Ga. s.	Loulise.....	10	6	40.1	9.5	3.0	1921	Cedar Bayou, Tex.....
71	224007		Ga. w.	Loulise.....	9	9	49.0	12.0	2.0	1924	Madison, Ind.....

¹ Formerly ga. s. Bramell Point.² Formerly st. s. Margaret McCann.³ Formerly ga. s. Thistle.⁴ Formerly ga. w. Ivy.

Line No.	Service	Crew	Horse-Power	Name of owner	Home port	Address of owner
1	Fsh.	2	16	Lawrence Irmene	New Orleans, La.	Houma, La.
2	Pas.	2	40	Port Walter Herring & Packing Co. (Alaska)	Petersburg, Alaska	
3	Oys.	2	20	Elinor A. Bassett	Bridgport, Conn.	978 North Avenue.
4	Fsh.	2	30	Otto Anderson	Grand Haven, Mich.	280 Fourth Avenue.
5	Fsh.	2	10	Emil Kallianen	Sault Ste. Marie, Mich.	Chassell, Mich.
6	Pas.	1	100	McGregor Ferry Co.	Des Moines, Iowa	
7	Fer.	2	30	Albert F. Jester	Newport News, Va.	Smithfield, Va.
8	Tnk.	30	61, 050	Standard Transportation Co. (Del.)	New York, N. Y.	26 Broadway.
9	Frt.	4	200	City of Los Angeles (Calif.)	Los Angeles, Calif.	33 City Hall.
10	Pas.	2	60	Karel Pavendra	New York, N. Y.	1336 First Avenue.
11	Tow.	2	80	Cowles Towing Co. (N. Y.)	Buffalo, N. Y.	360 Ohio Street.
12	Oys.	1	10	Charley West	Newport News, Va.	Glass, Va.
13	Frt.	2	7	DeForest H. Gray	Belfast, Me.	Brooksville, Me.
14	Frt.	2	28	John Dorn	Baltimore, Md.	Hampton, Va.
15	Fsh.	0	75	Wladyslaw Stupnicki	Perth Amboy, N. J.	Jersey City, N. J.
16	Tnk.	1	100	Newport Oil Corporation (R. I.)	Newport, R. I.	89 Long Wharf. (B.)
17	Frt.	2	32	Ralph L. Fernandez	New York, N. Y.	109 Walcott Street
18	Tow.	2	40	White River Materials Co. (Ind.)	Evansville, Ind.	Hazleton, Ind.
19	Fsh.	3	0	John E. Enos	Gloucester, Mass.	69 Friend Street.
20	Frt.	2	35	Manning Distelman	Salem, Mass.	Newburyport, Mass.
21	Frt.	5	40	Edith E. Prann	Annapolis, Md.	Shady Side, Md.
22	Pas.	2	16	John E. White	Crisfield, Md.	Dames Quarter, Md.
23	Oys.	3	24	William J. Short	Wilmington, Del.	Bowers, Del.
24	Frt.	2	28	Edward G. Jay, jr.	Washington, D. C.	Care Metropolitan Electric League of Boston, 164 Federal Street, Boston, Mass.
25	Tow.	1	60	G. E. Zigler Co. (La.)	Lake Charles, La.	Jennings, La.
26	Tow.	2	50	John Ringling Estates (Fla.)	Tampa, Fla.	Sarasota, Fla.
27	Tow.	3	32	Kentucky Power Co. (Del.)	Louisville, Ky.	Augusta, Ky.
28	Fsh.	1	18	Richard Harris	Philadelphia, Pa.	Bivalve, N. J.
29	Pas.	1	8	City of Sioux City (Iowa)	Sioux City, Iowa	City hall.
30	Fsh.	1	16	John L. Abrams	Seattle, Wash.	Box 327, Anacortes, Wash.
31	Fsh.	2	20	W. P. Sweat	Fernandina, Fla.	St. Marys, Fla.
32	Fsh.	1	15	Martin F. Hafl	New York, N. Y.	Seaford, N. Y.
33	Pas.	1	15	George W. Harris	Philadelphia, Pa.	First and Central Avenue, North Wildwood, N. J.
34	Fsh.	4	30	Knute Hildre	Juneau, Alaska	Box 665.
35	Tow.	1	170	Westport Towing Co. (Oreg.)	Astoria, Oreg.	Westport, Oreg.
36	Tow.	3	350	Westport Towboat Co. (Oreg.)	do.	Westport, Oreg.
37	Tow.	3	400	Wilmington Transportation Co. (Calif.)	Los Angeles, Calif.	Wilmington, Calif.
38	Tow.	1	70	American Bridge Co. (N. J.)	San Francisco, Calif.	Russ Building.
39	Fer.	1	15	West Virginia-Powhatan Ferry Co. (W. Va.)	Cincinnati, Ohio	Powhatan Point, Ohio.
40	Msc.	2	50	Atlantic Gulf & Pacific Co.	New York, N. Y.	16 Park Row.
41	Tow.	1	35	Merritt-Chapman & Scott Corporation (Del.)	do.	17 Battery Place.
42	Pas.	1	45	John Edlen	Peoria, Ill.	Meredosa, Ill.
43	Frt.	1	30	Ontario Stock Farm (N. Y.)	Cape Vincent, N. Y.	Watertown, N. Y.
44	Oys.	1	24	J. C. Maynard	Newport News, Va.	Williamsburg, Va.
45	Oys.	4	60	W. P. Carmine	do.	Hampton, Va.
46	Msc.	1	30	Frank Mach	Baltimore, Md.	1614 Aliceanna Street.
47	Oys.	4	40	Mrs. L. O. Johnson, sr.	Gulfport, Miss.	1029 Beach Street, Biloxi, Miss.
48	Msc.	1	24	Norfolk Shipbuilding & Dry Dock (Va.)	Norfolk, Va.	Foot Claiborne Avenue.
49	Fsh.	10	95	Albert P. Pleroway	Gloucester, Mass.	36 Trask Street.
50	Tow.	3	100	Northwest Florida Corporation (Fla.)	Pensacola, Fla.	Panama City, Fla.
51	Fsh.	1	25	Jack Frost Packing Co. (Tex.)	Corpus Christi, Tex.	Municipal Pier.
52	Msc.	1	18	Cornelius Vander Wenne	New York, N. Y.	West Sayville, N. Y.
53	Fsh.	3	37	Chatham Oyster Co.	Beaufort, S. C.	Box 319.
54	Fsh.	2	36	Ernest August	Savannah, Ga.	Thunderbolt, Ga.
55	Fsh.	5	14	J. C. Hilliard	Gulfport, Miss.	Pascagoula, Miss.
56	Oys.	2	25	Long Island Oyster Farms (N. Y.)	New York, N. Y.	Northport, N. Y.
57	Fsh.	1	24	J. E. Hubbard	Newport News, Va.	Messick, Va.
58	Frt.	2	32	Geo. W. Davis	Eastport, Me.	Lubec, Me.
59	Frt.	3	65	Rancoens Construction Co. (N. J.)	Philadelphia, Pa.	Delanco, N. J.
60	Frt.	2	20	Charles Bembo	Annapolis, Md.	Eastport, Md.
61	Fsh.	1	12	Stanley Jacobs	New York, N. Y.	Sag Harbor, N. Y.
62	Fsh.	5	30	C. Svendsen	Seattle, Wash.	3057 West Sixty-second Street.
63	Msc.	2	16	Sea Food Co. (Miss.)	Gulfport, Miss.	Biloxi, Miss.
64	Fsh.	2	55	George H. Butler	New Bedford, Mass.	410 Middle Street.
65	Tow.	1	65	Young Bros. (Hawaii)	Honolulu, Hawaii	Pier 12, Nuuanu Street.
66	Frt.	1	10	E. W. Long	Reedville, Va.	Irvington, Va.
67	Frt.	1	8	Bayshore Sardine Co.	Jonesport, Me.	Addison, Me.
68	Fsh.	1	16	Robert Zuboff	Sitka, Alaska	Angoon, Alaska.
69	Fsh.	5	30	Antleach Packing Co. (Miss.)	Gulfport, Miss.	Biloxi, Miss.
70	Frt.	2	50	Gall Slsson	Galveston, Tex.	2200 Thirty-third Street.
71	Tow.	2	20	H. F. Lindsey	Louisville, Ky.	Frankfort, Ky.

¹ Formerly ga. s. Lillie.

² Formerly ol. s. Louis J. Becker.

³ Formerly schooner Gen'l. E. L. F. Hardcastle.

Line No.	Official No.	Signal letters	Rig	Name of vessel	Tonnage		Register dimensions			When built	Where built
					Gross	Net	Length	Breadth	Depth		
					Feet			Feet			
1	224127		Ga. s.	Louise	19	16	43.6	13.6	6.4	1924	Delanco, N. J.
2	224786		Ga. s.	Louise	40	15	63.7	10.0	5.5	1925	Pascagoula, Miss.
3	224876		Ga. s.	Louise	10	9	39.0	10.0	3.3	1911	Linwood, N. J.
4	225706		Ga. w.	Louise	41	12	48.0	13.6	3.2	1926	Newport, Ark.
5	229847		Ga. s.	Louise	9	8	35.6	10.0	2.8	1920	Atlantic, N. C.
6	206623		Ga. s.	Louise II	20	13	44.8	12.7	5.6	1911	Seattle, Wash.
7	214686		Ga. s.	Louise III	26	21	44.9	13.1	6.3	1917	Glg Harbor, Wash.
8	201719		Ga. s.	Louise A	8	5	31.0	12.0	6.0	1904	Friendship, Me.
9	227788		Ga. s.	Louise D	7	6	20.8	10.3	3.0	1928	Tuckerton, N. J.
10	141775		Ga. s.	Louise J	6	6	32.5	11.0	3.0	1897	East Quogue, N. Y.
11	226187		Ol. s.	Louise J	56	33	59.3	19.9	6.6	1926	Ruark, Va.
12	227618		Ga. s.	Louise K	10	10	31.2	10.6	4.4	1928	Bay Mills, Mich.
13	141674		Ga. s.	Louise S	38	26	54.6	10.4	6.5	1900	Irondale, Wash.
14	211655		Ga. s.	Louise S	11	8	34.0	11.6	3.8	1913	Gludstone, Mich.
15	210165		Ga. s.	Louise No. 2	15	10	57.1	13.1	4.5	1912	Astoria, Oreg.
16	209843		Ga. s.	Louise McLoon	17	6	49.7	14.0	5.9	1912	East Boothbay, Me.
17	226334		Ga. s.	Louise Ockers	19	13	45.2	15.2	4.0	1927	Stratford, Conn.
18	226822		Ol. s.	Louise Ray	52	27	63.8	16.7	7.7	1927	Los Angeles, Calif.
19	209431		Ga. s.	Louise Temple	6	5	44.2	10.1	3.0	1910	Sanford, Va.
20	141457		Ol. s.	Louise Travers	36	24	70.0	19.5	6.7	1896	Solomons, Island, Md.
21	210371		Ga. s.	Louise Virginia	29	23	54.0	16.3	5.2	1912	Bushby, Va.
22	216799		Ol. s.	Louise B. Marshall	120	74	104.8	22.9	11.0	1918	Essex, Mass.
23	222234		Ga. s.	Louise C. Doron	40	30	61.6	16.5	4.9	1922	Millford, Del.
24	200454		Ol. s.	Louisiana	19	9	57.0	17.4	3.5	1903	Biloxi, Miss.
25	213140		Ga. s.	Louisiana	33	23	51.8	14.4	6.5	1915	Tacoma, Wash.
26	215214		Ol. s.	Louisiana II	32	25	51.2	14.5	6.6	1917	do.
27	141248		Ga. s.	Lounger	14	11	35.0	14.2	4.2	1892	Brooklyn, N. Y.
28	223035		Ol. w.	Loutro Island	44	44	64.1	18.4	3.5	1924	Hermann, Mo.
29	222143		Ga. s.	Lovencast II	13	9	36.0	11.0	4.1	1921	Babylon, N. Y.
30	222874		Ga. s.	Lovlin	9	6	36.7	8.0	3.2	1922	Seattle, Wash.
31	212610		Ga. s.	Lowell	20	13	52.8	14.1	3.2	1914	Calais, Me.
32	227336		Ga. s.	Lowry Bros.	10	7	47.4	13.4	4.2	1927	Laban, Va.
33	213362		Ga. s.	Loyal	23	18	43.4	13.2	5.6	1915	Seattle, Wash.
34	218968		Ga. s.	Loyal	11	9	30.9	9.0	4.4	1912	do.
35	220851		Ga. s.	Loyal	10	7	33.1	12.0	4.3	Unknown
36	141493		Ga. s.	Loyalty	9	9	34.3	12.6	4.0	1894	Portland, Me.
37	229530		Ga. s.	Loy S	7	6	32.6	11.1	3.5	1930	Tuckerton, N. J.
38	224156		Ga. s.	Lu	14	9	38.3	10.7	4.4	1924	Juneau, Alaska
39	141142		Ga. s.	Lubec	49	27	69.5	18.0	6.3	1891	Portland, Me.
40	227103		Ol. s.	Lubec	36	30	50.1	15.6	5.0	1927	Dennysville, Me.
41	207276		Ga. s.	Lubra	19	13	45.0	12.3	4.2	1910	Port Madison, Wash.
42	218054		Ga. s.	Lucella	7	6	28.9	9.4	3.9	1919	Seattle, Wash.
43	141634		Ga. s.	Lucerne	34	14	75.0	14.2	5.3	1886	Baltimore, Md.
44	205854		Ga. s.	Lucia	11	9	28.5	13.8	4.3	1908	Wareham, Mass.
45	213959		Ol. s.	Lucia	95	43	94.2	20.4	9.0	1916	Houcester, Mass.
46	226414		Ga. s.	Lucia	9	6	37.0	9.5	4.4	Unknown
47	205937		Ga. s.	Lucie A	7	6	23.0	8.5	2.2	1907	Garden Island, Mich.
48	204964		Ga. s.	Lucien	18	8	50.3	14.4	5.3	1907	Vallejo, Calif.
49	140703		Ga. s.	Lucie	21	8	65.0	10.7	5.8	1884	Bristol, R. I.
50	202436		Ga. s.	Lucie	14	9	47.0	12.2	3.9	1905	Tacoma, Wash.
51	206694		Ga. w.	Lucie	14	12	60.0	12.0	2.4	1912	Parkersburg, W. Va.
52	205789		Ga. w.	Lucille	13	9	56.0	15.6	2.5	1908	Franklin, La.
53	208588		Ga. s.	Lucille	7	5	25.0	9.0	3.0	1910	Leland, Mich.
54	224120		Ga. s.	Lucille	7	5	35.3	10.5	2.2	1923	Houma, La.
55	224372		Ga. s.	Lucille	16	9	45.3	13.5	4.1	1924	Amburg, Va.
56	226647		Ga. w.	Lucille	32	32	64.8	16.1	2.8	1927	Currollton, Ky.
57	222611		Ol. s.	Lucille II	16	11	44.6	11.3	4.5	1922	Charlevoix, Mich.
58	224600		Ga. s.	Lucille Ross	13	5	39.6	12.4	4.6	1925	Miami, Fla.
59	216144		Ga. s.	Lucin	11	7	43.5	10.5	4.0	1893	San Francisco, Calif.
60	92730		Ga. s.	Lucinda	14	10	41.6	13.3	4.6	1890	St. Michaels, Md.
61	220697		Ga. s.	Lucky	7	6	31.1	9.7	3.3	1930	Wading River, N. J.
62	227199		Ga. s.	Lucky Lindy	21	10	51.1	16.0	3.7	1927	Biloxi, Miss.
63	229766		Ga. s.	Lucky Girl	32	30	48.8	14.3	4.7	1916	San Francisco, Calif.
64	228538		Ga. s.	Lucky Lindy	10	6	37.0	11.0	3.4	1929	Ostrica, La.
65	229708		Ga. s.	Lucky Lindy	9	8	36.1	10.8	3.9	1930	Bowers, Del.
66	229415		Ol. s.	Lucky Star	86	58	67.6	20.5	9.2	1930	Long Beach, Calif.
67	224230		Ga. s.	Lucky Strike	16	11	47.4	10.0	5.0	1924	Atlantic City, N. J.
68	141537		Ol. s.	Lucretia	37	21	57.3	14.8	7.0	1898	Bristol, Me.
69	214475		Ga. s.	Lucretia	34	22	51.8	17.4	5.0	1916	West River, Md.
70	225531		Ga. s.	Lucretia	9	7	36.4	11.1	3.9	1927	Greenwich, Conn.

1 Formerly U. S. Eng. st. s. Lucerne.

2 Formerly ga. s. Quinsault.

Line No.	Service	Crew	Horse-power	Name of owner	Home port	Address of owner
1	Fsh.	2	05	Ellery Thompson.....	New London, Conn.	205 Crystal Avenue.
2	Fsh.	10	30	M. M. Flechas.....	Mobile, Ala.	Pascagoula, Miss.
3	Pas.	1	40	Claude A. Fidler.....	Philadelphia, Pa.	Atlantic City, N. J.
4	Tow.	5	25	Newport Packet Co. (Ark.).....	Memphis, Tenn.	Newport, Ark.
5	Fsh.	3	16	W. N. Mason.....	Beaufort, N. C.	Atlantic, N. C.
6	Fsh.	1	20	Alaska Pacific Salmon Corporation (Del.).....	Ketchikan, Alaska	
7	Fsh.	7	40	Columbia River Smoked Fish Co. (N. Y.).....	New York, N. Y.	174 North Eleventh Street (B.).
8	Fsh.	3	12	William E. Moores.....	Jonesport, Me.	Beals, Me.
9	Pas.	1	14	Thomas E. Driscoll.....	Philadelphia, Pa.	Tuckerton, N. J.
10	Frt.	1	12	William Foster.....	New York, N. Y.	Greenport, N. Y.
11	Frt.	2	60	T. Y. Johnston.....	Norfolk, Va.	Amburg, Ark.
12	Fsh.	2	20	Clark R. Lattd.....	Sault Ste. Marie, Mich.	Bay Mills, Brimley, Mich.
13	Fsh.	2	35	Alaskan Glacier Sea Food Co. (Wash.).....	Petersburg, Alaska	
14	Pas.	1	30	John Schawwe.....	Marquette, Mich.	Gladstone, Mich.
15	Frt.	1	60	Pacific Bridge Co. (Oreg.).....	Portland, Oreg.	Foot East Salmon Street.
16	Frt.	2	30	Thorndike & Hix Lobster Co. (Me.).....	Rockland, Me.	Molsons Wharf.
17	Fsh.	2	65	Frederick Ookers.....	New York, N. Y.	West Sayville, N. Y.
18	Fsh.	8	2100	Italian Food Products Co. (Calif.).....	Los Angeles, Calif.	1607 West Water Street, Long Beach, Calif.
19	Frt.	2	40	John T. Handy.....	Crisfield, Md.	Dock Street.
20	Frt.	2	30	Henry W. Ward.....	do	North Somerset Avenue.
21	Frt.	3	45	Wm. W. Evans.....	do	Ewell, Md.
22	Cod.	27	200	J. Manuel Marshall.....	Gloucester, Mass.	Brown Building.
23	Pas.	3	100	William E. Doron.....	Philadelphia, Pa.	Bristol, Pa.
24	Frt.	4	20	Dunbar-Dukata Co. (La.).....	New Orleans, La.	New Orleans Bank Building.
25	Fsh.	7	40	Pacific American Fisheries (Me.).....	Ketchikan, Alaska	South Bellingham, Wash.
26	Fsh.	8	40	A. K. MacKenzie.....	do	Box 411.
27	Fsh.	2	35	Ocean Fishing Corporation (N. J.).....	New York, N. Y.	500 Main Avenue, Bayhead, N. J.
28	Pas.	1	15	Hermann Ferry & Packet Co. (Mo.).....	St. Louis, Mo.	Hermann, Mo.
29	Msc.	1	60	Alfred Voltman.....	New York, N. Y.	Bay Shore, N. Y.
30	Fsh.	1	20	George Hansen.....	Seattle, Wash.	2222 West Fifty-ninth Street.
31	Frt.	2	30	Seaport Navigation Co. (Me.).....	Eastport, Me.	Millikens Wharf.
32	Fsh.	3	22	Otis M. Lowry.....	Reedville, Va.	Beverlyville, Va.
33	Fsh.	5	32	Franklin Packing Co. (Wash.).....	Ketchikan, Alaska	
34	Frt.	1	24	Fred H. Fitch.....	Seattle, Wash.	Marysville, Wash.
35	Pas.	2	24	Charles A. Fusaro.....	New York, N. Y.	Huntington, N. Y.
36	Msc.	1	16	Frank Hook.....	do	812 Main Street, Stamford, Conn.
37	Pas.	1	40	Harvey E. Stiles.....	Philadelphia, Pa.	Tuckerton, N. J.
38	Fsh.	1	40	L. P. Dawes.....	Juneau, Alaska	
39	Tow.	4	20	Maine Const Pulpwood Co. (Me.).....	Bangor, Me.	
40	Fer.	2	40	Passamaquoddy Ferry & Navigation Co. (Me.).....	Eastport, Me.	Lubec, Me.
41	Fsh.	5	20	Dick Harris.....	Seattle, Wash.	Box 765.
42	Fsh.	1	15	A. R. Bigley.....	Ketchikan, Alaska	3439 West Twenty-third Street.
43	Oys.	3	50	H. E. Hudgkins.....	Newport News, Va.	Cobbs Creek, Va.
44	Msc.	1	30	Bathing Beach Corporation (Conn.).....	New York, N. Y.	Greenwich, Conn.
45	Cod.	15	120	John Chisholm Vessels Co. (Mass.).....	Gloucester, Mass.	35 Wharf Street.
46	Pas.	6	30	Herman Schlobohm.....	New York, N. Y.	Glendale, N. Y.
47	Tow.	1	15	Arthur J. Zipp, Estate of.....	Grand Haven, Mich.	Charlavoix, Mich.
48	Tow.	2	50	Bay Transport Co.....	San Francisco, Calif.	Pier 38.
49	Frt.	2	180	John H. Cassidy.....	Bangor, Me.	
50	Fsh.	3	40	Libby, McNeill & Libby (Me.).....	Seattle, Wash.	88 Hamlin Street.
51	Tow.	2	18	Kentucky & Ohio Transportation Co. (Ky.).....	Louisville, Ky.	Carrollton, Ky.
52	Tow.	3	40	E. J. Carlos.....	New Orleans, La.	Harvey, La.
53	Fsh.	2	12	William Carlson.....	Grand Haven, Mich.	Leland, Mich.
54	Fsh.	2	14	Jules Verret.....	New Orleans, La.	Dulac, Va.
55	Fsh.	2	25	R. C. Forrest, Jr.....	Newport News, Va.	Jeffs, Va.
56	Tow.	2	25	Kentucky & Ohio Transportation Co. (Ky.).....	Louisville, Ky.	Carrollton, Ky.
57	Fsh.	3	60	Rasmus Henriksen.....	Grand Haven, Mich.	Charlavoix, Mich.
58	Tow.	2	60	Northwest Florida Corporation of St. Paul (Fla.).....	Pensacola, Fla.	Panama City, Fla.
59	Tow.	2	40	Pioneer Tug Boat Co. (Wash.).....	Seattle, Wash.	Hoquiam, Wash.
60	Frt.	1	40	John A. Johnson.....	Baltimore, Md.	1624 Allcanna Street.
61	Pas.	2	46	Walter E. Cavilleer.....	Philadelphia, Pa.	Leeds Point, N. J.
62	Fsh.	5	24	Bernard Taltavull.....	Gulfport, Miss.	525 East Howard Avenue, Biloxi, Miss.
63	Pas.	1	36	H. W. Norman.....	San Francisco, Calif.	Napa, Calif.
64	Fsh.	2	18	James Jeanfrent.....	New Orleans, La.	Point a la Hache, La.
65	Fsh.	1	20	G. F. Winkler.....	Wilmington, Del.	Bowers, Del.
66	Fsh.	10	200	Jakov Missetch.....	Los Angeles, Calif.	San Pedro, Calif.
67	Pas.	1	65	George J. Roseman, Jr.....	Philadelphia, Pa.	Roseman's Lane, Cape May, N. J.
68	Cod.	8	70	Gerry Shoapes.....	Gloucester, Mass.	27 Highland Street.
69	Frt.	3	30	Clinton L. Vermillion.....	Baltimore, Md.	2804 Brighton Street.
70	Fsh.	1	28	Winfield S. Mills.....	Bridgeport, Conn.	Greenwich, Conn.

¹ Formerly ga. s. Montour.

Line No.	Official No.	Signal letters	Rtg	Name of vessel	Tonnage		Register dimensions			When built	Where built
					Gross	Net	Length	Breadth	Depth		
1	221808	-----	Ga. s.	Lucy.....	19	17	43.5	18.8	4.0	1921	West Mystic, Conn.
2	229151	-----	Ga. s.	Lucy.....	14	11	38.6	12.3	5.1	1929	Amesbury, Mass.
3	224045	-----	Ol. s.	Lucy D.....	32	16	54.5	14.6	5.5	1924	Houston, Tex.
4	218359	-----	Ga. s.	Lucy V.....	17	11	51.4	13.0	4.4	1912	Fisherman, Va.
5	216120	-----	Ga. s.	Lucy R.....	8	6	33.2	9.2	4.3	1918	Seattle, Wash.
6	140747	-----	Ga. s.	Lucy and Willie.....	17	13	44.4	17.0	4.3	1884	Leesburg, N. J.
7	210186	-----	Ga. w.	Lucy Bell.....	9	8	51.0	11.0	1.9	1912	Nashville, Tenn.
8	204051	-----	Ga. s.	Lucy King.....	9	7	42.3	13.0	3.1	1907	McClennanville, S. C.
9	140514	-----	Ga. s.	Lucy E. Smith.....	9	9	29.1	13.6	4.2	1882	Noank, Conn.
10	211783	-----	Ga. s.	Lucy R. Ruark.....	15	8	42.4	12.7	3.7	1913	Fishing Creek, Md.
11	141659	-----	Ga. s.	Ludeah.....	11	9	41.0	11.0	4.6	1899	New York, N. Y.
12	223893	-----	Ga. s.	Lue No. 1.....	11	9	50.0	20.6	3.4	1924	Toledo, Ore.
13	140954	-----	Ga. s.	Lue Ockers.....	6	5	31.8	13.2	3.3	1888	Patchogue, N. Y.
14	207483	-----	Ol. s.	Luella.....	21	19	42.8	14.3	5.6	1910	Green Cove Springs, Fla.
15	203781	-----	Ga. s.	Luerline.....	12	7	40.0	12.5	3.3	1906	Crisfield, Md.
16	220291	-----	Ga. s.	Lugger.....	6	5	31.3	9.0	3.0	1920	Emerson, Mich.
17	203998	-----	Ga. s.	Lula.....	13	9	46.0	9.0	3.8	1906	Dames Point, Fla.
18	227577	-----	Ga. w.	Lula.....	10	10	37.1	20.9	2.9	1928	Glasgow, Mont.
19	211446	-----	Ga. s.	Lula E.....	14	9	37.7	11.4	3.6	1908	Milton, Fla.
20	216138	-----	Ga. s.	Lula J.....	9	6	33.0	9.1	3.8	1918	La Conner, Wash.
21	140653	-----	Ga. s.	Lula Scott.....	7	7	36.5	10.6	2.2	1883	Georges Island, Md.
22	211004	-----	Ol. s.	Lulle R.....	25	17	65.5	12.7	5.5	1913	Mobile, Ala.
23	141306	-----	Ga. s.	Lulu.....	10	9	23.0	12.5	5.9	1887	Rockland, Me.
24	209194	-----	Ga. s.	Lulu H.....	8	6	31.5	9.6	3.9	1910	Traverse City, Mich.
25	141737	-----	Ga. s.	Lulu L.....	18	14	48.2	15.9	6.5	1901	Lubec, Me.
26	229601	-----	Ol. s.	Lulu Mae.....	67	35	62.4	21.3	6.5	1930	Oxford, Md.
27	141437	-----	Ga. s.	Luly.....	10	8	41.5	10.5	3.0	1896	Timberneck Creek, Va.
28	219837	-----	Ga. s.	Lumberette.....	6	5	32.5	10.0	2.7	1913	Rockaway Beach, N. Y.
29	141583	-----	Ol. s.	Lumberman.....	37	25	57.1	17.0	6.5	1899	Seattle, Wash.
30	216129	-----	Ga. s.	Lumen.....	13	10	36.9	12.2	5.5	1916	Poulsbo, Wash.
31	216290	-----	Ga. s.	Lummi Bay.....	40	31	57.1	15.2	6.8	1917	Tacoma, Wash.
32	209816	-----	Ga. s.	Luna.....	19	13	40.7	13.0	5.1	1912	do.
33	141481	-----	Ga. s.	Lunette.....	16	13	42.2	15.2	6.0	1897	Lubec, Me.
34	204627	-----	Ga. s.	Lunette.....	10	6	32.6	10.7	3.0	1907	Key West, Fla.
35	225676	-----	Ga. s.	Lura.....	10	8	35.6	10.4	3.0	1926	Atlantic, N. C.
36	210221	-----	Ga. s.	Lura May.....	9	6	38.8	12.4	3.6	1912	Crittenden, Va.
37	207522	-----	Ga. s.	Lusitania.....	10	7	45.3	11.1	3.9	1903	Carrotoman, Va.
38	214915	-----	Ga. s.	Lusitania.....	9	6	36.0	10.3	4.5	1911	West De Pere, Wis.
39	226245	-----	Ol. s.	Lusitania.....	138	74	91.5	22.9	8.8	1927	Los Angeles, Calif.
40	209961	-----	Ol. s.	Lusterite.....	123	107	100.0	22.0	4.9	1912	So. Jacksonville, Fla.
41	222011	-----	Ol. s.	Lutcher Brown.....	29	13	56.0	16.3	4.6	1922	Orange, Tex.
42	210692	-----	Ga. s.	Luther G.....	17	14	42.6	13.3	3.6	1912	Marines, N. C.
43	141197	-----	Ga. s.	Luther Bateman.....	34	21	56.4	19.3	5.7	1891	Bridgeton, N. J.
44	141167	-----	Ga. s.	Luther Hornsby.....	16	9	57.0	15.2	4.3	1891	St. Peters, Md.
45	226736	-----	Ga. s.	Luxor.....	46	31	59.4	16.0	7.2	1927	Tacoma, Wash.
46	227484	-----	Ga. w.	Luzerne.....	16	16	59.8	11.0	1.9	1923	Allenport, Pa.
47	210949	-----	Ga. s.	Lydia.....	41	31	54.8	20.4	5.0	1913	New Haven, Conn.
48	219025	-----	Ga. s.	Lydia.....	18	16	52.2	14.6	4.0	1919	Tilghman, Md.
49	226314	-----	Ol. s.	Lydia.....	61	42	62.3	20.9	6.8	1927	Oxford, Md.
50	212789	-----	Ga. s.	Lydia G.....	7	5	39.5	9.1	3.1	1914	Atlantic, N. C.
51	211604	-----	Ga. s.	Lydia R.....	23	20	44.8	13.9	5.9	1913	Round Brook, N. J.
52	224631	-----	Ga. s.	Lydia S.....	7	5	29.9	10.0	4.1	1918	Tacoma, Wash.
53	140357	-----	Ga. s.	Lydia Grant.....	26	17	47.6	17.0	5.2	1879	Kennebunk, Me.
54	140377	-----	Ga. s.	Lydia Van Name.....	12	8	38.7	16.4	4.4	1879	Tottenville, N. Y.
55	214940	-----	Ga. s.	Lynnhaven.....	65	37	74.5	19.4	6.1	1917	Morehead City, N. C.
56	141677	-----	Ga. s.	Lynnwood.....	6	6	36.9	12.9	2.8	1900	Cambridge, Md.
57	213822	-----	Ga. s.	Lyra.....	10	7	34.0	9.4	4.2	1915	Tampa, Fla.
58	211534	-----	Ol. s.	M. B.....	15	9	37.5	9.5	4.8	1913	Jacksonville, Fla.
59	220294	-----	Ga. s.	M. City.....	10	8	40.1	10.8	2.4	1920	Atlantic, N. C.
60	213331	-----	Ga. s.	M. Lupton.....	29	20	61.0	15.0	3.4	1914	Whortonville, N. C.
61	227192	-----	Ol. s.	M. Sue.....	8	6	38.4	12.2	3.3	1927	Shiloh, N. C.
62	202403	-----	Ga. s.	M. A. Mason.....	10	5	47.1	10.3	3.3	1905	Irvington, Va.
63	92241	-----	Ga. s.	M. A. Roberts.....	9	0	53.0	15.0	3.8	1890	Solomons Island, Md.
64	92230	-----	Ga. s.	M. A. Sommers.....	38	26	68.5	18.0	5.0	1890	Madison, Md.
65	208283	-----	Ga. s.	M. B. Trotman.....	28	23	57.0	17.0	4.5	1910	Portsmouth, Va.
66	229392	-----	Ol. s.	M. B. Westcoat.....	21	14	47.5	13.0	5.6	1930	Atlantic City, N. J.
67	201975	-----	Ga. s.	M. B. Wright.....	16	11	52.4	12.2	3.7	1905	Sandy Bottom, Va.
68	213569	-----	Ga. s.	M. C. Dixon.....	13	9	38.2	10.8	5.9	1915	Atlantic, N. C.

1 Formerly ga. s. Wireless.

Line No.	Service	Crew	Horse-power	Name of owner	Home port	Address of owner
1	Fsh.	1	32	Charles Lewis.....	New London, Conn.	West Mystic, Conn.
2	Fsh.	6	24	Luciano (Ilardi).....	Boston, Mass.	207 North Street.
3	Tow.	11	100	W. D. Haden Co. (Tex.).....	Galveston, Tex.	American National Insurance Building, Westland, Va.
4	Fsh.	3	25	L. W. Shelton.....	Reedville, Va.	808 Sullivan Street.
5	Fsh.	2	12	Thomas Culver.....	Seattle, Wash.	Port Norris, N. J.
6	Oys.	3	32	Henry W. Randolph.....	Philadelphia, Pa.	Perryville, Tenn.
7	Tow.	1	13	J. G. Smiley.....	Nashville, Tenn.	72 George Street.
8	Frt.	2	15	Robert German.....	Charleston, S. C.	70 City Avenue, New Britain, Conn.
9	Msc.	1	8	Irving D. Conklin.....	Hartford, Conn.	Tangier, Va.
10	Oys.	1	20	W. F. Kelley.....	Reedville, Va.	Mariners Harbor, N. Y.
11	Fsh.	1	20	Victor Ansett.....	New York, N. Y.	Waldport, Oreg.
12	Fer.	1	30	J. S. Middleton.....	Newport, Oreg.	West Sayville, N. Y.
13	Msc.	2	25	Leonard Van Vessum.....	New York, N. Y.	30 East Bay Street.
14	Tow.	2	45	P. E. Little.....	Jacksonville, Fla.	Suffolk, Va.
15	Fsh.	1	25	B. L. Coggins.....	Newport News, Va.	Sault Ste. Marie, Mich.
16	Pas.	1	12	John W. Shine.....	Marquette, Mich.	Orangedale, Fla.
17	Pas.	1	17	G. W. Washington.....	Jacksonville, Fla.	Glasgow, Mont.
18	Fer.	1	29	Leo Hatcher.....	Great Falls, Mont.	Gainesville, Fla.
19	Tow.	2	16	O. P. Shields.....	Apalachicola, Fla.	Chincoteague, Va.
20	Fsh.	1	18	Wesley Myers.....	Ketchikan, Alaska	Foot Palmetto Street.
21	Oys.	2	15	Elijah J. Jester.....	Cape Charles, Va.	Machiasport, Me.
22	Tow.	3	120	Mobile & Gulf Navigation Co. (Ala.).....	Mobile, Ala.	Traverse City, Mich.
23	Cod.	4	15	F. V. Thompson.....	Jonesport, Me.	235 Northern Avenue.
24	Fsh.	2	18	Anthony Sheleski.....	Grand Haven, Mich.	Smyrna, Del.
25	Cod.	3	30	Michael T. Driscoll.....	Boston, Mass.	Hayes Store, Va.
26	Frt.	3	70	Capt. B. A. Kelsner.....	Wilmington, Del.	Broad Channel, N. Y.
27	Oys.	2	18	William James.....	Newport News, Va.	Olympia, Wash.
28	Msc.	1	25	Martin Grenachan.....	New York, N. Y.	Ketchikan, Alaska
29	Tow.	5	180	Delta V. Smyth.....	Seattle, Wash.	do.
30	Fsh.	3	20	T. H. Albrightsen.....	Ketchikan, Alaska	do.
31	Fsh.	7	50	Nakat Packing Corporation (N. Y.).....	do.	do.
32	Fsh.	5	30	Mrs. Alva Anderson.....	do.	do.
33	Frt.	2	32	Leroy Carter.....	Eastport, Me.	Lubec, Me.
34	Fsh.	1	28	Walter Henry Thompson.....	Key West, Fla.	Care Baker Fish Market, Second Avenue Bridge, Miami, Fla.
35	Frt.	2	15	Charlie Mason.....	Beaufort, N. C.	Atlantic, N. C.
36	Tow.	1	16	J. Q. Joyner.....	Norfolk, Va.	R. F. D. 4, Suffolk, Va.
37	Frt.	2	24	Thelbert Evans.....	Cape Charles, Va.	Tangier, Va.
38	Fsh.	2	125	John H. Howard.....	Port Huron, Mich.	Alpena, Mich.
39	Fsh.	10	b 300	Manuel G. Rosa.....	San Diego, Calif.	Point Loma, Calif.
40	Frt.	5	60	St. Johns River Transportation Co. (Fla.).....	Jacksonville, Fla.	Foot Catherine Street.
41	Tow.	2	100	Higman Towing Co. (Tex.).....	Port Arthur, Tex.	Orange, Tex.
42	Frt.	1	24	A. W. Moore.....	Wilmington, N. C.	Southport, N. C.
43	Oys.	6	36	Robert L. Jeffries.....	Philadelphia, Pa.	Port Norris, N. J.
44	Frt.	6	18	W. S. Smith.....	Reedville, Va.	Sunny Bank, Va.
45	Fsh.	8	50	Joseph Miljich.....	Tacoma, Wash.	223 North Twenty-ninth Street.
46	Tow.	2	b 45	William Fortner.....	Pittsburgh, Pa.	Box 34, South Side Branch Post Office.
47	Frt.	3	60	E. H. R. Green.....	Galveston, Tex.	Terrell, Tex.
48	Frt.	2	22	R. J. Ridgaway.....	Cambridge, Md.	Tilghman, Md.
49	Frt.	3	60	Robert Lee Ford.....	Baltimore, Md.	Wittman, Md.
50	Frt.	1	12	H. L. Bowen.....	New Bern, N. C.	Oriental, N. C.
51	Pas.	3	37	Edward Cowles.....	New York, N. Y.	Westchester, N. Y.
52	Fsh.	2	14	R. W. Shaffer.....	Tacoma, Wash.	1816 Seventh Street, Anacortes, Wash.
53	Frt.	2	16	Winfield G. Joyce.....	Bar Harbor, Me.	Deer Isle, Me.
54	Fsh.	1	10	August Larson.....	Perth Amboy, N. J.	158 Front Street.
55	Frt.	12	60	Carteret Fish Scrap & Oil Co.....	Beaufort, N. C.	Morehead City, N. C.
56	Msc.	5	16	Wm. T. Hall.....	Baltimore, Md.	Northeast, Md.
57	Pas.	1	40	George H. Knapp.....	Tampa, Fla.	General delivery, Sarasota, Fla.
58	Tow.	2	45	E. Daniels.....	Miami, Fla.	734 N.W. Sixth Avenue.
59	Msc.	1	18	W. G. Piner.....	Beaufort, N. C.	Morehead City, N. C.
60	Fsh.	18	17	Charles S. Wallace.....	do.	do.
61	Tow.	2	60	O. S. Wright.....	Elizabeth City, N. C.	208 Pearl Street.
62	Oys.	1	12	John H. Mason.....	Reedville, Va.	Irvington, Va.
63	Frt.	1	12	Willis Smith.....	Baltimore, Md.	Curtis Bay, Md.
64	Frt.	3	25	Haddaway L. Collins.....	Cambridge, Md.	Fairbanks, Md.
65	Frt.	3	25	Charles G. Adams.....	Norfolk, Va.	Eclipse, Va.
66	Tow.	2	150	Albert C. Wescoat.....	Philadelphia, Pa.	Atlantic City, N. J.
67	Frt.	2	24	Edwin C. Smith.....	Crisfield, Md.	Tylerton, Md.
68	Pas.	4	24	Jennie Lee.....	Beaufort, N. C.	Morehead City, N. C.

Line No.	Official No.	Signal letters	Rig	Name of vessel	Tonnage		Register dimensions			When built	Where built
					Gross	Net	Length	Breadth	Depth		
					Feet			Feet			
1	208122		Ga. s.	M. E. C.	10	8	32.2	10.5	3.5	1910	Bellingham, Wash.
2	227669	MGVQ	Ol. s.	M. J. DERRY	356	224	125.4	28.0	11.0	1928	Kearny, N. J.
3	92673		Ol. s.	M. J. Fitzsimmons	38	27	58.6	21.3	4.8	1894	Tottenville, N. Y.
4	206703		Ga. s.	M. J. R.	10	7	42.3	14.2	3.6	1909	Brooklyn, N. Y.
5	121276		Ga. s.	M. J. R. III.	41	28	50.0	17.4	8.5	1903	South Boston, Mass.
6	217122		Ga. s.	M. J. W.	12	8	53.0	19.1	3.3	1918	Los Angeles, Calif.
7	212084		Ga. s.	M. K. Gertrude	8	7	40.3	9.3	2.1	1914	Atlantic, N. C.
8	222795		Ga. s.	M. L. Riggin	38	21	57.8	20.3	6.3	1923	Dorchester, N. J.
9	211388		Ga. s.	M. M. Marks	82	62	87.3	18.5	7.5	1913	Pocomoke City, Md.
10	223298		Ga. s.	M. P. Co. No. 1	77	56	105.0	15.0	7.2	1918	Norfolk, Va.
11	223299		Ga. s.	M. P. Co. No. 2	77	56	105.0	15.0	7.2	1918	do.
12	223300		Ga. s.	M. P. Co. No. 3	68	49	105.0	15.0	7.2	1917	Camden, N. J.
13	204826		Ga. s.	M. P. McDonagh	50	43	73.8	20.6	6.2	1907	Greenport, N. Y.
14	221978		Ga. s.	M. S. Gertrude	30	22	54.6	16.1	3.5	1922	Sealevel, N. C.
15	92312		Ga. s.	M. S. Quay	12	11	41.1	15.4	4.2	1891	Atlantic City, N. J.
16	202789		Ga. s.	M. S. Quay II	14	12	49.3	16.3	4.8	1906	do.
17	127732		Ga. s.	M. S. Roe	30	13	56.8	19.6	4.8	1903	Greenwich, N. J.
18	93035		Ga. s.	M. T. Tucker	11	7	48.9	14.0	3.8	1900	Solomons, Md.
19	72545		Ga. s.	M. V. Bennett	10	9	51.5	13.3	3.5	1893	Oriole, Md.
20	91896		Ga. s.	M. Blanche Hayward	10	5	58.0	14.0	4.3	1886	Solomons Island, Md.
21	92769		Ga. s.	Mabel	9	6	27.0	12.4	4.0	1895	Bath, Me.
22	201172		Ga. s.	Mabel	15	10	54.0	11.6	4.0	1904	Hopkins, Va.
23	201764		Ga. s.	Mabel	9	5	45.0	9.0	3.0	1905	Pocomoke City, Md.
24	212463		Ga. s.	Mabel	6	6	24.4	8.2	3.2	1914	Green Bay, Wis.
25	218321		Ol. s.	Mabel	42	28	61.6	14.9	7.2	1919	Los Angeles, Calif.
26	223906		Ga. s.	Mabel	12	5	41.2	11.0	4.5	1924	Ilwaco, Wash.
27	227027		Ga. s.	Mabel	11	8	44.0	11.3	4.3	1917	Los Angeles, Calif.
28	92846		Ga. s.	Mabel A	14	13	48.5	16.3	3.8	1898	Patchogue, N. Y.
29	218218		Ga. s.	Mabel C	11	9	35.5	10.2	4.3	1919	Seattle, Wash.
30	224187		Ga. s.	Mabel C	12	8	35.6	11.0	4.8	1924	New York, N. Y.
31	200236		Ga. s.	Mabel M	8	5	35.5	9.8	3.5	1903	Chester, Conn.
32	227681		Ga. s.	Mabel M	13	9	38.2	13.2	4.3	-----	Unknown
33	210210		Ga. s.	Mabel V	8	6	30.0	11.6	3.6	1912	Stratford, Conn.
34	90046		Ga. s.	Mabel and Edith	56	44	64.3	23.0	5.1	1868	San Francisco, Calif.
35	93105		Ga. s.	Mabel E. Bryson	39	23	62.8	18.2	8.3	1901	South Bristol, Me.
36	216113		Ga. s.	Ma-Bell J.	9	6	33.4	9.0	4.8	1918	Seattle, Wash.
37	92931		Ga. s.	Mabelle	6	6	27.8	10.6	5.8	1899	Friendship, Me.
38	215676		Ol. s.	Mable	5	5	28.1	10.8	3.6	1917	Somers Point, N. J.
39	223713		Ol. s.	Mable	32	17	56.4	14.2	6.0	1924	Cedar Bayou, Tex.
40	224046		Ol. s.	MABLE F	28	23	56.7	15.1	5.3	1924	Erle, Pa.
41	92652		Ga. s.	Mac	9	6	38.0	12.3	6.2	1892	Eastport, Me.
42	224704		Ga. w.	Mac	14	9	49.8	13.0	2.7	1925	Portsmouth, Ohio.
43	200523		Ga. s.	Mackerel	12	8	43.0	10.8	5.1	1903	Tacoma, Wash.
44	201707		Ga. s.	Macushla	24	16	52.5	12.0	4.7	1905	New York, N. Y.
45	212784		Ga. s.	Madalene F. Mears	22	16	56.1	16.8	5.0	1914	Pocomoke City, Md.
46	91997		Ga. s.	Madaline Brandt	6	5	29.2	12.6	3.0	1887	Patchogue, N. Y.
47	226330		Ga. s.	Madame X	26	18	58.1	13.3	5.5	1930	Fairhaven, Mass.
48	229767		Ga. s.	Madam Queen	8	7	28.4	12.1	3.5	1930	Parkertown, N. J.
49	229240		Ol. s.	Maddock	24	16	42.8	12.9	6.8	1929	Tacoma, Wash.
50	93014		Ga. s.	Madeleine	10	8	39.0	14.6	3.8	1900	Bay Shore, N. Y.
51	207396		Ol. s.	Madellno	36	17	58.6	17.3	4.8	1910	Morehead City, N. C.
52	216478		Ga. s.	Madellno	12	5	47.1	11.1	4.3	1918	Ellsworth, Me.
53	222717		Ol. s.	Madellno	23	12	48.4	15.2	5.9	1923	Friendship, Me.
54	220258		Ga. s.	Madellno II	11	7	38.4	10.4	4.3	1920	Rahway, N. J.
55	209903		Ga. s.	Madellno J	31	25	48.3	13.5	7.0	1912	Seattle, Wash.
56	226772		Ga. s.	Madellno T	7	5	34.0	9.5	3.5	1927	Bowers, Del.
57	226437		Ol. s.	Madellno and Flora	43	18	62.0	16.5	6.9	1927	Damariscotta, Me.
58	92365		Ga. s.	Madge	6	5	28.0	12.4	3.2	1885	Islip, N. Y.
59	201023		Ga. s.	Madge	9	6	37.7	13.2	3.2	1904	Patchogue, N. Y.
60	212621		Ga. s.	Madison	11	8	41.7	10.4	2.9	1914	Wit, N. C.
61	226142		Ol. w.	Madison	60	60	64.5	20.0	5.3	1926	Connor, Fla.
62	229391		Ga. s.	Madison Edwards	12	8	34.6	10.7	3.7	1930	Jonesport, Me.
63	226632		Ol. s.	Madisonville	141	92	114.6	26.0	6.0	1927	Madisonville, La.
64	223208		Ol. s.	Madrona	28	17	54.4	13.6	6.6	1923	Tacoma, Wash.
65	206745		Ga. s.	Mae	12	10	42.0	10.3	3.6	1909	Marshfield, Oreg.
66	229059		Ga. s.	Mac	13	8	40.7	10.8	4.0	1929	Oakland, Calif.
67	220431		Ga. s.	Mae K.	29	19	49.1	16.0	6.1	-----	Unknown
68	228496		Ga. s.	Mae R.	7	6	30.4	9.3	3.6	1929	Cape May, N. J.
69	207990		Ga. s.	MARANNA	12	8	40.5	8.9	2.5	1910	St. Louis, Mo.
70	204963		Ga. s.	Magazine	15	10	43.3	11.3	3.1	1907	Vallejo, Calif.
71	212731		Ga. s.	Magdalene	41	27	56.4	14.5	6.0	1911	Tacoma, Wash.
72	222629		Ol. s.	Magdalene	74	25	105.7	15.9	8.0	1917	Clayton, N. Y.

¹ Formerly ga. s. Felstedquin.

² Formerly U. S. Navy subchaser 134.

³ Formerly U. S. Navy subchaser 135.

⁴ Formerly U. S. Navy subchaser 212.

⁵ Formerly schooner C. L. Bradford.

Line No.	Service	Crew	Horse-power	Name of owner	Home port	Address of owner
1	Fsh.	2	12	Albert Judson.....	Juneau, Alaska.....	Hoonah, Alaska.
2	Tnk.	5	360	United Petroleum Transport Co. (N. Y.).....	New York, N. Y.....	44 Whitehall Street.
3	Frt.	1	37	Jesse M. Monsell.....	do.....	Greenport, N. Y.
4	Fsh.	2	28	Undercliff Boat Works.....	New York, N. Y.....	Edgewater, N. J.
5	Pas.	2	30	Joseph Havranek.....	do.....	418 East Seventy-eighth Street.
6	Fer.	1	50	San Pedro Transportation Co. (Calif.).....	Los Angeles, Calif.....	San Pedro, Calif.
7	Msc.	1	9	S. E. Styron.....	Beaufort, N. C.....	Davis, N. C.
8	Oys.	6	37	Roy Yates.....	Philadelphia, Pa.....	Bivalve, N. J.
9	Fsh.	12	75	Beaufort Fish Scrap & Oil Co. (N. C.).....	Beaufort, N. C.....	Elks Building.
10	Frt.	2	220	E. E. Bailey.....	Houston, Tex.....	7008 Daytona Avenue.
11	Fsh.	2	220	do.....	do.....	Do.
12	Frt.	2	220	do.....	do.....	Do.
13	Oys.	8	110	Greenport Oyster Co. (N. Y.).....	New York, N. Y.....	Greenport, N. Y.
14	Frt.	2	36	Preston Mooney.....	Elizabeth City, N. C.....	Lake Landing, N. C.
15	Frt.	2	15	Hill Dredging Co. (N. J.).....	Philadelphia, Pa.....	Atlantic City, N. J.
16	Pas.	1	40	Samuel W. Giberson.....	do.....	Absecon, N. J.
17	Oys.	6	25	J. Wesley Roe.....	do.....	Dorchester, N. J.
18	Frt.	2	12	F. W. Bragg.....	Beaufort, N. C.....	Orrcooke, N. C.
19	Frt.	1	8	Lewis J. Fisher.....	Crisfield, Md.....	Vienna, Md.
20	Frt.	2	50	J. T. Mills, jr.....	Newport News, Va.....	Hampton, Va.
21	Pas.	1	20	Charles D. Newhouse.....	Providence, R. I.....	29 Elbow Street.
22	Fsh.	2	32	R. M. Watkins.....	Newport News, Va.....	Messick, Va.
23	Frt.	2	40	United Electric Welding Corporation (Va.).....	Norfolk, Va.....	809 Citizens Bank Building.
24	Fsh.	3	b 10	Lester F. Groll.....	Milwaukee, Wis.....	Oconto, Wis.
25	Fsh.	7	b 90	Jacob Berntsen.....	Los Angeles, Calif.....	357 Tenth Street, San Pedro, Calif.
26	Fsh.	3	20	Carl Huhta.....	Seattle, Wash.....	Hoquiam, Wash.
27	Pas.	3	40	R. W. McClellan.....	Los Angeles, Calif.....	Box 170, Costa Mesa, Calif.
28	Msc.	1	15	Guy Osborn.....	Perth Amboy, N. J.....	Keyport, N. J.
29	Fsh.	2	15	Nell Miller.....	Ketchikan, Alaska.....	Box 948.
30	Pas.	1	48	George E. Jantzen.....	New York, N. Y.....	404 Sound View Avenue.
31	Frt.	1	10	Arthur Kline.....	Hartford, Conn.....	East Wethersfield, Conn.
32	Fsh.	1	40	Tollak L. Matland.....	New York, N. Y.....	2328 Cropey Avenue (B).
33	Tow.	2	20	College Point Dry Dock & Supply Co. (N. Y.).....	do.....	17 Battery Place.
34	Frt.	2	40	Margaret A. Wilder.....	San Francisco, Calif.....	Third and Berry Streets.
35	Fsh.	10	24	Anton Henriksen.....	New York, N. Y.....	195 Court Street (B).
36	Fsh.	2	12	John Jevick.....	Seattle, Wash.....	4734 Twelfth Avenue, SW.
37	Frt.	1	8	Twitchell Champlin Co. (Me.).....	Portland, Me.....	252 Commercial Street.
38	Pas.	1	24	Seth Cuff.....	Philadelphia, Pa.....	Pleasantville, N. J.
39	Tow.	6	100	W. L. Jones.....	Galveston, Tex.....	321 Guaranty Building.
40	Tow.	2	100	George Flockenworth.....	Erie, Pa.....	509 East Eleventh Street.
41	Frt.	1	12	F. C. Barnes.....	Bangor, Me.....	416 Hammond Street.
42	Tow.	2	60	Portsmouth Sand & Gravel Co. (Ohio).....	Cincinnati, Ohio.....	Foot Third Street, Portsmouth, Ohio.
43	Fsh.	8	30	A. Starklof.....	Ketchikan, Alaska.....	Craig, Alaska.
44	Pas.	2	36	Frank M. Grotto.....	Miami, Fla.....	769 Northwest First Street.
45	Oys.	3	15	Milbourne J. Elliott.....	Crisfield, Md.....	Elliott, Md.
46	Oys.	1	12	Kasse Zegel.....	New York, N. Y.....	West Sayville, N. Y.
47	Fsh.	6	600	Albert E. Murray.....	New Bedford, Mass.....	Fairhaven, Mass.
48	Pas.	1	40	W. S. Dayton.....	Philadelphia, Pa.....	Parkertown, N. J.
49	Fsh.	6	44	John Skarpness.....	Seattle, Wash.....	Seattle, Wash.
50	Fsh.	1	25	Charles F. Veltman.....	New York, N. Y.....	Bay Shore, N. Y.
51	Tow.	2	60	E. S. Phillips.....	Newport News, Va.....	Box 240.
52	Frt.	2	40	J. A. Young & Co. (Mass.).....	Boston, Mass.....	79 Commercial Wharf.
53	Fsh.	5	50	George E. Drake.....	New York, N. Y.....	Bay Shore, N. Y.
54	Pas.	1	20	Julius E. Frank.....	Newark, N. J.....	Rahway, N. J.
55	Fsh.	5	40	Ole Stokke.....	Seattle, Wash.....	2821 West Sixty-seventh Street.
56	Fsh.	1	22	George W. Flach.....	Wilmington, Del.....	Bowers, Del.
57	Cod.	8	60	Sumner P. Whitney.....	Rockland, Me.....	7 Granite Street.
58	Msc.	1	8	Charles F. Foster.....	New York, N. Y.....	Hampton Bays, N. Y.
59	Frt.	1	24	Mamie E. Swezey.....	do.....	Patchogue, N. Y.
60	Frt.	1	12	Daniel H. Ward.....	Beaufort, N. C.....	Morehead City, N. C.
61	Frt.	5	60	Colby Transportation Co. (Fla.).....	Jacksonville, Fla.....	Ocala, Fla.
62	Pas.	1	50	Boston Seaman's Friend Society (Mass.).....	Vineyard Haven, Mass.....	Boston, Mass.
63	Pas.	19	360	Dendinger Transportation Co. (La.).....	New Orleans, La.....	Madisonville, La.
64	Tow.	3	100	Jennie Olson (trustee).....	Tacoma, Wash.....	450 Middle Waterway.
65	Tow.	1	40	Coos Bay Dredging Co. (Oreg.).....	Marshfield, Oreg.....	967 Central Avenue.
66	Frt.	1	b 35	A. J. Geandrot.....	San Francisco, Calif.....	Oakland, Calif.
67	Fsh.	3	70	Joseph F. O'Boyle.....	New York, N. Y.....	11 Moore Street.
68	Pas.	2	25	H. Russell Reinhard.....	Cape May, N. J.....	Roseman Avenue.
69	Pas.	1	70	C. E. Kennedy.....	Memphis, Tenn.....	Box 186.
70	Pas.	1	60	Max N. Schaefer.....	San Francisco, Calif.....	San Rafael, Calif.
71	Frt.	3	100	American Packing Co. (Wash.).....	Seattle, Wash.....	Everett, Wash.
72	Fsh.	18	100	Samuel S. Edwards.....	New York, N. Y.....	Amagansett, N. Y.

^a Formerly Jap. Ga. s. "T. H. O."
^b "Tenyo."
⁷ Formerly ga. y. Sally Growler.

¹ Formerly U. S. Navy subchaser 147.
² Sold to A. Starklof, Craig, Alaska, but not yet redocumented.

Line No.	Official No.	Signal letters	Rig	Name of vessel	Tonnage		Register dimensions			When built	Where built
					Gross	Net	Length	Breadth	Depth		
					Feet						
1	222868		Ga. s.	Magellan.....	11	7	27.2	10.3	3.8	1923	Juneau, Alaska.....
2	17837		Ga. s.	Maggie.....	12	12	41.0	15.2	3.8	1866	Sayville, N. Y.....
3	92375		Ga. s.	Maggie.....	58	29	61.8	20.4	8.0	1891	Ablon, Calif.....
4	93184		Ga. s.	Maggie.....	7	6	43.0	13.5	3.0	1901	Hopkins, Va.....
5	220966		Ga. s.	Maggie.....	10	9	36.6	10.9	3.0	1919	Colington, N. C.....
6	92635		Ga. s.	Maggie C.....	32	27	63.0	18.0	4.9	1895	Draw Bridge, Md.....
7	210395		Ga. w.	Maggie J.....	10	10	47.6	11.0	2.5	1912	Cincinnati, Ohio.....
8	91827		Ga. s.	Maggie Daniels.....	24	10	53.3	16.5	4.4	1886	Mauricetown, N. J.....
9	221415		Ga. w.	Maggie Jiggs.....	7	6	32.0	8.0	1.5	1921	Frankfort, Ky.....
10	212752		Ga. s.	Maggie Lee.....	8	6	46.1	11.0	3.5	1914	Rumbley, Md.....
11	215096		Ga. s.	Maggie Riley.....	8	8	27.6	9.0	3.1	1906	Marinette, Wis.....
12	92497		Ga. s.	Maggie A. Howlett.....	29	25	58.0	19.3	5.9	1893	(Greenwich Pier, N. J.)
13	92522		Ga. s.	Maggie S. Myers.....	24	11	50.0	18.1	5.2	1893	Bridgeton, N. J.....
14	216825		Ga. s.	Magio Isle.....	8	5	37.8	10.3	3.4	1918	Los Angeles, Calif.....
15	93243		Ol. s.	Magio Safety.....	71	48	73.4	17.4	8.2	1901	Brooklyn, N. Y.....
16	202974		Ga. s.	Magician.....	57	52	78.4	19.4	6.2	1906	Greenport, N. Y.....
17	213250		Ga. s.	Magna.....	7	5	28.3	10.1	3.2	1913	Tacoma, Wash.....
18	93393		Ga. s.	Magnet.....	69	47	82.3	18.2	8.1	1903	Brooklyn, N. Y.....
19	208418		Ga. s.	Magnet.....	9	6	30.4	11.3	4.7	1911	Noank, Conn.....
20	213034		Ga. s.	Magnet.....	14	12	37.2	11.3	5.2	1914	Nyack, N. Y.....
21	210119		Ga. s.	Magnolia.....	40	24	50.6	14.2	7.7	1912	Seattle, Wash.....
22	211131		Ga. s.	Magnolia.....	8	6	44.2	10.4	4.4	1912	Poquoson, Va.....
23	212164		Ga. s.	Magnolia.....	49	33	59.3	16.8	5.3	1914	Fairhaven, Calif.....
24	215419		Ol. s.	Magnolia Stella.....	12	8	44.0	13.2	3.2	1917	Houston, Tex.....
25	92481		Ga. s.	Maguire.....	10	6	49.0	16.3	3.3	1892	Northumberland Co., Va.....
26	224690	MFSD	Ol. s.	Mahoe.....	230	62	110.9	24.8	13.4	1925	Seattle, Wash.....
27	215624		Ol. s.	Maid O' Mist.....	8	6	30.0	9.4	3.3	1916	St. James, Mich.....
28	207670		Ga. s.	Maldstone.....	17	15	43.6	13.0	5.6	1910	Patchogue, N. Y.....
29	227101		Ga. s.	Main.....	11	8	36.8	10.4	4.8	1927	Seattle, Wash.....
30	18415		Ga. s.	Maine.....	25	9	42.6	18.5	4.0	1865	Leesburg, N. J.....
31	212501		Ga. s.	Maine.....	10	8	41.6	11.8	3.8	1914	San Diego, Calif.....
32	213139		Ga. s.	Maine.....	29	19	45.4	14.0	6.3	1915	Tacoma, Wash.....
33	222485		Ga. s.	Majestic.....	48	41	66.8	15.0	4.0	1922	New Orleans, La.....
34	223177		Ol. s.	Majestic.....	49	33	60.4	15.8	8.0	1923	Seattle, Wash.....
35	224858		Ga. s.	Majestic.....	41	28	58.0	15.4	7.4	1925	Olg Harbor, Wash.....
36	225407		Ol. s.	Majestic.....	17	11	38.8	11.0	4.5	1925	Sturgeon Bay, Wis.....
37	225507		Ol. s.	Majestic.....	14	9	36.8	11.2	5.3	1926	Seattle, Wash.....
38	225573		Ga. s.	Majestic.....	9	6	33.4	12.4	5.1	1926	Bridgeport, Conn.....
39	229370		Ol. s.	Majestic.....	21	14	44.0	14.3	5.0	1930	Fernandina, Fla.....
40	229782		Ga. s.	Majestic.....	10	8	38.7	11.1	3.7	1930	Bowers, Del.....
41	229076		Ol. w.	Major.....	59	49	64.7	18.0	3.7	1928	Charleston, W. Va.....
42	91806		Ga. s.	Major Todd.....	10	6	50.3	13.7	2.9	1885	Somerset County, Md.....
43	201999		Ga. s.	Major Wilcox.....	15	13	49.0	12.5	4.4	1904	Sandusky, Ohio.....
44	212788		Ol. s.	Makaala.....	41	10	64.7	17.6	6.2	1914	Honolulu, Hawaii.....
45	229014		Ol. s.	Malabar.....	20	13	46.3	14.4	5.4	1929	Dorchester, N. J.....
46	211428		Ga. s.	Malaspina.....	22	15	51.0	12.0	4.0	1913	Flr, Wash.....
47	229813		Ga. s.	Malco.....	14	9	36.4	12.8	5.6	1930	Ketchikan, Alaska.....
48	222046		Ga. s.	Malemute.....	11	8	36.4	10.3	4.3	1922	Tacoma, Wash.....
49	225379		Ga. s.	Mallard.....	11	8	32.6	9.5	3.9	1907	Manitowoc, Wis.....
50	226407		Ol. s.	Mallard.....	29	23	45.0	12.0	5.4	1927	do.....
51	226034		Ga. s.	Malolo.....	30	20	49.5	13.3	8.2	1926	Seattle, Wash.....
52	200556		Ga. s.	Malvina.....	16	13	43.0	15.8	4.4	1903	Key West, Fla.....
53	229458		Ol. s.	Malvina B.....	42	15	66.0	16.8	8.0	1930	Damariscotta, Me.....
54	92404		Ol. s.	Malvina S. Anderson.....	54	39	69.0	23.4	5.3	1892	Handshoro, Miss.....
55	228589		Ga. s.	Mamie.....	7	5	33.5	9.9	3.6	1929	Alpena, Mich.....
56	228077		Ga. s.	Mamie E.....	7	5	28.5	11.7	3.0	-----	Unknown.....
57	210845		Ga. s.	Mamie G.....	27	16	58.5	17.0	4.0	1912	Columbia, N. C.....
58	204638		Ga. s.	Mamie J.....	7	5	44.5	11.4	2.5	1907	Morgan City, La.....
59	225136		Ga. s.	Mamie J.....	23	16	50.4	13.4	4.7	1925	Ruark, Va.....
60	8685		Ol. s.	Mamie Coyle.....	50	25	69.0	15.0	7.7	1870	Chester, Pa.....
61	221630		Ga. s.	Mana.....	10	8	33.0	12.3	4.5	-----	Unknown.....
62	209672		Ga. s.	Manana.....	13	9	33.0	9.6	4.5	1912	Los Angeles, Calif.....
63	229213		Ol. s.	Manalay.....	36	14	60.0	16.6	6.2	1929	Noank, Conn.....
64	213341		Ol. s.	Manhattan.....	38	25	62.6	18.3	2.4	1915	Morehead City, N. C.....
65	92547		Ga. s.	Manie T. Venable.....	10	9	53.0	14.1	3.0	1893	Fairmount, Md.....
66	205457		Ga. s.	Manila.....	14	9	47.8	11.4	4.9	1904	San Francisco, Calif.....
67	211412		Ga. s.	Manila.....	14	9	40.0	11.5	4.8	1913	Seattle, Wash.....
68	218926		Ga. s.	Manitou.....	8	6	28.2	9.0	4.0	1919	Northport, Mich.....
69	221696		Ga. s.	Mankato.....	10	8	36.6	9.5	4.5	1921	Kingston, Wash.....

¹ Formerly schooner N. R. Godfrey.

Line No.	Service	Crew	Horse-power	Name of owner	Home port	Address of owner
1	Msc.	1	16	Sam Elstead.....	Juneau, Alaska.....	Portsmouth, Va.
2	Frt.	2	24	George T. Taylor.....	Norfolk, Va.....	Richmond, Calif.
3	Frt.	1	110	M. S. Lauritzen.....	San Francisco, Calif.....	Remo, Va.
4	Fsh.	3	18	Gorman Snow.....	Reedville, Va.....	Mashoes, N. C.
5	Pas.	2	24	John Toler.....	Manteo, N. C.....	Chestertown, Md.
6	Frt.	3	25	James E. Batchelor.....	Baltimore, Md.....	318 Main Street.
7	Tow.	2	12	Licking Coal & Towboat Co. (Ky.).....	Cincinnati, Ohio.....	Leesburg, N. J.
8	Oys.	4	25	Leo Ferguson.....	Philadelphia, Pa.....	Frankfort, Ky.
9	Pas.	3	24	Charles Whitehead.....	Louisville, Ky.....	General delivery.
10	Frt.	1	16	Fred Kellam.....	Crisfield, Md.....	R. F. D. No. 1, Marinette,
11	Fsh.	3	b 8	Edward L. Peterson.....	Milwaukee, Wis.....	Wls.
12	Oys.	7	36	John Flynn.....	Philadelphia, Pa.....	10 Euclid Avenue, Merchant-
13	Oys.	5	36	George B. Burt.....	do.....	ville, N. J.
14	Pas.	1	75	Newport Bay Investment Co. (Calif.).....	Los Angeles, Calif.....	Cedarville, N. J.
15	Tow.	5	160	Marine Transit Corporation (N. Y.).....	New York, N. Y.....	Balboa, Calif.
16	Oys.	5	100	Long Island Oyster Farms (N. Y.).....	do.....	17 Battery Place.
17	Fsh.	1	12	Farwest Fisheries (Wash.).....	Seward, Alaska.....	Northport, N. Y.
18	Frt.	4	180	Richard C. Davidson.....	New London, Conn.....	15 Blackhall Street.
19	Fsh.	1	16	Silas W. Mott.....	Newport, R. I.....	Block Island, R. I.
20	Pas.	1	24	Charles Moller.....	Miami, Fla.....	Hampton Bays, N. Y.
21	Fsh.	6	55	H. Nordness.....	Ketchikan, Alaska.....	Airdale, Md.
22	Frt.	1	20	Hugh Smith.....	Annapolis, Md.....	Oakland, Calif.
23	Fsh.	3	80	Harry Levy.....	San Francisco, Calif.....	Brownsville, Tex.
24	Fsh.	1	15	J. A. Cobolini.....	Corpus Christi, Tex.....	Hampton, Va.
25	Frt.	1	24	S. W. Robbins.....	Newport News, Va.....	
26	Tow.	13	b 720	Young Bros. (Hawaii).....	Honolulu, Hawaii.....	Pier 12, Nuunau Street.
27	Fsh.	2	15	Hugo Lundquist.....	Sault Ste. Marie, Mich.	Ensign, Mich.
28	Frt.	2	48	W. Tyson Dominy.....	New York, N. Y.....	East Hampton, N. Y.
29	Fsh.	2	20	John Olson.....	Seattle, Wash.....	536 Clay Street.
30	Oys.	6	36	Jesse G. Gaskell, jr.....	Philadelphia, Pa.....	Port Norris, N. J.
31	Fsh.	2	40	M. F. Priests.....	San Diego, Calif.....	1304 Columbia Street.
32	Fsh.	6	45	Pacific American Fisheries (Me.).....	Seattle, Wash.....	South Bellingham, Wash.
33	Frt.	6	65	Anthony Morovich.....	New Orleans, La.....	Empire, La.
34	Fsh.	7	65	Carl Abrahamsen.....	Ketchikan, Alaska.....	Oig Harbor, Wash.
35	Fsh.	8	50	Jack Buyacich.....	Tacoma, Wash.....	Washington Island, Wis.
36	Fsh.	b 3	b 30	Harry Hagan.....	Milwaukee, Wis.....	3257 West Sixty-fifth Street.
37	Fsh.	2	b 20	C. R. Johnson.....	Seattle, Wash.....	124 East Main Street.
38	Fsh.	1	30	Charles Walwick.....	Bridgeport, Conn.....	21 North Fourth Street.
39	Fsh.	2	45	Christos Coutroulis.....	Fernandina, Fla.....	Bowers, Del.
40	Fsh.	1	30	J. W. Haldeman.....	Wilmington, Del.....	Charleston, W. Va.
41	Tow.	1	100	White Star Barging Co. (W. Va.).....	Pittsburgh, Pa.....	Hampton, Va.
42	Frt.	2	17	H. K. Wilson.....	Newport News, Va.....	205 North Michigan Avenue.
43	Fsh.	1	30	Booth Fisheries Co. (Del.).....	Chicago, Ill.....	Pier 12, Nuunau Street.
44	Msc.	2	216	Young Bros. (Hawaii).....	Honolulu, Hawaii.....	Greenwich, N. J.
45	Msc.	3	45	Christian Johnson, estate of.....	Philadelphia, Pa.....	Mount Vernon, Wash.
46	Pas.	2	18	Franklin Good.....	Seattle, Wash.....	Box A-12.
47	Frt.	1	65	MacDonald Logging Co. (Alaska).....	Ketchikan, Alaska.....	822 Tacoma Building.
48	Frt.	1	16	Cascade Timber Co. (Wash.).....	Tacoma, Wash.....	Sturgeon Bay, Wis.
49	Fsh.	4	b 28	William Anderegg.....	Milwaukee, Wis.....	1020 Seventeenth Street, Two
50	Fsh.	3	60	Arthur Lonzo.....	do.....	Rivers, Wis.
51	Tow.	3	60	Eugene F. Dunlap.....	Seattle, Wash.....	La Conner, Wash.
52	Fsh.	3	8	B. D. Trevor.....	Key West, Fla.....	1227 Division Street.
53	Fsh.	8	100	Isaac C. Norton.....	Vineyard Haven, Mass.....	Edgartown, Mass.
54	Frt.	5	60	C. C. Cullom.....	New Orleans, La.....	Springfield, La.
55	Fsh.	2	65	Allen M. Eales.....	Port Huron, Mich.....	251 South Second Avenue,
56	Pas.	2	20	Charles M. Drake.....	Perth Amboy, N. J.....	Alpena, Mich.
57	Frt.	2	50	Riverside Machine Co.....	Elizabeth City, N. C.....	Elm Street, Colonia, N. J.
58	Fsh.	1	16	Rocco Galasso.....	New Orleans, La.....	Columbia, N. C.
59	Pas.	3	48	James L. Jordan.....	Annapolis, Md.....	Morgan City, La.
60	Tow.	7	180	Oriente Corporation (P. R.).....	San Juan, P. R.....	Box 117.
61	Msc.	2	50	Stephen L. Harker.....	New York, N. Y.....	Caguas, P. R.
62	Fsh.	1	16	Hugh MacKay.....	Los Angeles, Calif.....	Bayonne, N. J.
63	Fsh.	3	70	James Hubert Lawrence.....	New London, Conn.....	Avalon, Calif.
64	Pas.	2	75	New York City Ocean Beach Corporation (N. Y.).....	New York, N. Y.....	18 Robinson Street.
65	Frt.	4	9	William A. Selpp.....	Annapolis, Md.....	421 Seventh Avenue.
66	Tow.	1	80	San Rafael Freight & Transfer Co. (Calif.).....	San Francisco, Calif.....	Solomons, Md.
67	Frb.	1	50	Robinson Fisheries Co. (Wash.).....	Seattle, Wash.....	Pier 9.
68	Fsh.	1	14	Sylvester Eggert.....	Sault Ste. Marie, Mich.	Oakes Avenue, Anacortes,
69	Fsh.	2	24	William H. Payne.....	Seattle, Wash.....	Wash.
						Fayette, Mich.
						2704 Twelfth Avenue N.

¹ Formerly ga. s. Ella Wood No. 2.

Line No.	Official No.	Signal letters	Rig	Name of vessel	Tonnage		Register dimensions			When built	Where built	
					Gross	Net	Length	Breadth	Depth			
								Feet	Feet	Feet		
1	202621		Ga. s.	Manly	10	10	45.6	13.2	2.4	1905	Smyrna, N. C.	
2	227982		Ol. s.	Manning	15	10	47.1	12.4	3.7	1928	Rock Hall, Md.	
3	223340		Ga. s.	Man O' War	22	18	45.3	12.3	3.9	1922	Memphis, Tenn.	
4	225691		Ol. s.	Man O' War	28	17	55.8	15.0	6.1	1926	Rainier, Oreg.	
5	203814		Ga. s.	Mao II	30	18	60.4	12.9	6.0	1906	New Haven, Conn.	
6	222904		Ol. s.	Mao IV	78	53	104.3	15.0	8.1	1917	Morris Heights, N. Y.	
7	222595		Ol. s.	Maple Leaf	102	69	81.3	20.6	9.9	1919	Camden, N. J.	
8	223382		Ga. w.	Maranatha	13	8	40.0	10.0	1.6	1923	Paducah, Ky.	
9	216344		Ol. s.	Marathon	37	20	57.1	15.5	6.7	1918	Tacoma, Wash.	
10	92648		Ga. s.	Marcella	6	6	27.3	12.5	3.1	1895	Atlantic City, N. J.	
11	227640		Ga. s.	Marcheta	12	9	35.7	10.5	5.5	1928	Tacoma, Wash.	
12	208057		Ga. s.	March Gale	6	5	38.0	12.2	2.7	1906	Hunting Creek, Va.	
13	92467		Ga. s.	Marcus Pass	18	12	60.8	15.9	4.4	1892	Somerset Co., Md.	
14	215102		Ga. s.	Marcy	10	8	34.2	9.3	4.6	1917	Seattle, Wash.	
16	225189		Ga. s.	Marden	13	8	42.3	10.0	4.4	1904	Baltimore, Md.	
16	227568		Ga. s.	Mardi Gras	12	8	43.0	9.9	5.7	1928	Los Angeles, Calif.	
17	220050		Ga. s.	Mareco	21	16	49.2	12.4	4.8	1920	Newport News, Va.	
18	228202		Ga. s.	Marena	8	7	36.0	10.4	2.4	1925	Atlantic, N. C.	
19	200124		Ga. s.	Margaratha L. P.	24	17	50.0	19.0	3.9	1903	Bonfouca, La.	
20	207116		Ga. s.	Margaret	10	6	45.0	11.3	3.0	1909	Crisfield, Md.	
21	208483		Ga. s.	Margaret	36	18	60.2	16.4	8.0	1011	Seattle, Wash.	
22	208810		Ga. s.	Margaret	8	7	26.2	8.5	3.5	1908	Manitowoc, Wis.	
23	209610		Ga. s.	Margaret	9	6	55.0	13.3	3.0	1912	White Stone, Va.	
24	213018		Ga. s.	Margaret	20	16	41.4	12.5	5.5	1915	Seattle, Wash.	
25	213123		Ga. s.	Margaret	6	5	36.5	10.0	3.9	1906	Tilghmans Island, Md.	
26	214018		Ga. s.	Margaret	12	9	35.0	10.5	4.0	1916	Anacortes, Wash.	
27	219944	LWKC	Ol. s.	Margaret (composite)	432	240	114.0	26.9	19.3	1892	San Francisco, Calif.	
28	220656		Ga. s.	Margaret	7	6	45.2	9.8	2.9	1918	Tilghmans Island, Md.	
29	222151		Ga. s.	Margaret	21	15	46.5	13.7	4.4	1922	Beaufort, N. C.	
30	223019		Ga. s.	Margaret	8	7	33.0	11.7	3.9	1923	Dorchester, N. J.	
31	223598		Ga. s.	Margaret	24	12	46.7	13.0	5.5	1924	Camden, Me.	
32	223604		Ga. s.	Margaret	20	13	52.4	11.7	2.3	1924	Greenville, Miss.	
33	224608		Ga. s.	Margaret	11	9	34.0	10.0	4.2	1924	Saxman, Alaska	
34	226232		Ga. s.	Margaret	16	10	53.5	13.4	4.3	1925	Susan, Va.	
35	228313		Ol. s.	Margaret	24	16	47.3	12.5	5.3	1929	Quincy, Mass.	
36	228737		Ga. s.	Margaret	8	7	28.4	9.0	3.3	1929	Bayfield, Wis.	
37	229516		Ga. s.	Margaret	11	7	37.2	9.7	4.4		Unknown	
38	229927		Ga. s.	Margaret	20	15	42.8	12.8	4.8	1929	Klawock, Alaska	
39	224903		Ga. s.	Margaret A	23	19	48.4	14.8	4.5	1925	Morehead City, N. C.	
40	226411		Ga. s.	Margaret A	10	7	32.2	10.0	3.0	1927	Northport, Mich.	
41	222460		Ga. s.	Margaret B	8	7	32.3	10.1	4.3	1922	Camden, N. J.	
42	206561		Ol. s.	Margaret D	35	14	65.8	15.2	7.2	1909	Ashtabula Harbor, Ohio.	
43	227087		Ga. s.	Margaret D	6	5	29.8	8.6	2.3	1927	Sealevel, N. C.	
44	226740		Ga. s.	Margaret J	28	19	49.0	13.5	6.2	1927	Seattle, Wash.	
45	226997		Ol. s.	Margaret J	33	33	64.8	17.8	8.0	1927	Madison, Ind.	
46	229245		Ol. s.	Margaret L	48	24	60.1	20.0	6.1	1929	Ruark, Va.	
47	218469		Ga. s.	Margaret N	10	9	33.1	10.5	4.1	1910	Trenton, N. J.	
48	218950		Ga. s.	Margaret P	13	11	36.2	12.0	4.2	1919	Sitka, Alaska	
49	207326		Ga. w.	Margaret R	12	12	56.2	15.0	2.2	1910	Antiquity, Ohio	
50	225214		Ol. s.	Margaret R	24	24	64.4	14.0	3.2	1925	Nashville, Tenn.	
51	207307		Ga. s.	Margaret S	29	19	55.8	13.5	5.8	1910	Everett, Wash.	
52	217993		Ga. s.	Margaret T	12	10	35.1	10.6	4.2	1919	Seattle, Wash.	
53	225529		Ga. s.	Margaret W	28	22	58.8	15.5	6.8	1926	Pensacola, Fla.	
54	182318		Ga. s.	Margaret Atkinson	50	50	71.5	21.6	5.9	1904	Lunkford, Md.	
55	223743		Ga. s.	Margaret Bell	29	12	59.9	18.0	4.4	1924	Crittenden, Va.	
56	91100		Ga. s.	Margaret Dora	8	8	50.0	11.4	2.8	1878	Smiths Island, Md.	
57	219086		Ga. s.	Margaret Grosse	17	16	38.5	11.5	4.0	1917	Little Suamico, Wis.	
58	223379		Ol. s.	Margaret Lee	31	13	56.6	16.7	5.6	1923	Crittenden, Va.	
59	212396		Ga. s.	Margaret MacDonald	11	9	37.8	10.8	4.5	1914	Weehawken, N. J.	
60	213106		Ga. s.	Margaret Raye	65	55	63.5	20.5	4.9	1915	Greenport, N. Y.	
61	227832		Ol. s.	MARGARET RICHARDSON	17	17	44.0	9.6	4.9	1923	Nashville, Tenn.	
62	218645		Ol. s.	Margaret A. Wilder	24	8	51.8	13.8	5.0	1919	San Francisco, Calif.	
63	14299		Ga. s.	Margaret E. E. Armiger	38	35	65.1	21.1	4.9	1873	Accomac County, Va.	
64	224999		Ol. s.	Margarett	12	8	36.3	12.5	3.2	1925	Jacksonville, Fla.	
65	216967		Ga. s.	Margarett E	14	12	36.5	13.2	3.6	1918	Portsmouth, Va.	
66	225807		Ga. s.	Margaretta III	15	10	43.3	10.3	4.5	1926	Westville, N. J.	
67	200363		Ga. s.	Margarette	22	12	48.8	13.6	5.0	1903	Elizabeth City, N. C.	
68	202114		Ol. s.	Margarette	20	6	54.1	14.8	4.7	1905	Pocomoke City, Md.	

¹ Formerly U. S. Navy subchaser 242.

² Formerly (a U. S. N. st. s. No. 76
(b Ol. s. New York Marine Co. No. 8.

Line No.	Service	Crew	Horse-power	Name of owner	Home port	Address of owner
1	Fr't.	1	20	Herbert Morris.....	Beaufort, N. C.....	Merriman, N. C.
2	Fsh.	2	16	Gilbert Ashley.....	Baltimore, Md.....	Rock Hall, Md.
3	Pas.	2	30	C. A. Dukcs.....	Memphis, Tenn.....	375 North Main Street.
4	Fsh.	3	75	Chinook Packing Co. (Wash.).....	Astoria, Orog.....	Chinook, Wash.
5	Cod.	5	60	James Sabella.....	Boston, Mass.....	292 North Street.
6	Cod.	6	100	Frederick W. Esterhill.....	do.....	15 Roseclair Street, Dorches- ter, Mass.
7	Tow.	6	360	New York Marine Co. (N. J.).....	New York, N. Y.....	17 Battery Place.
8	Pas.	1	10	C. C. Delacroix.....	New Orleans, La.....	Ponchatoula, La.
9	Fsh.	3	75	Gus Strand.....	Seattle, Wash.....	1215 Spur Street.
10	Pas.	1	12	Harvey F. Gale.....	Philadelphia, Pa.....	Tuckerton, N. J.
11	Fsh.	1	24	George Babare.....	Tacoma, Wash.....	R. R. 6—Box 17.
12	Oys.	3	4	Ruric Ford.....	Crisfield, Md.....	Rumbly, Md.
13	Fr't.	2	40	J. L. Wilson.....	Elizabeth City, N. C.....	Currituck, N. C.
14	Fsh.	1	25	E. A. Walton.....	San Diego, Calif.....	753 Thirteenth Street.
15	Fr't.	1	25	Tilghman B. Marden.....	Baltimore, Md.....	Forest Park and Alabama Avenue, Hillsdale Station.
16	Pas.	2	b 100	J. M. Flaxman.....	Los Angeles, Calif.....	Santa Monica, Calif.
17	Fr't.	1	65	U. S. Shipping Board.....	Norfolk, Va.....	Army Base.
18	Fr't.	1	12	Daniel Morris.....	Beaufort, N. C.....	Atlantic, N. C.
19	Fr't.	3	36	Victor Le Blanc.....	New Orleans, La.....	Covington, La.
20	Fr't.	2	24	Lee W. Insley.....	Crisfield, Md.....	Salisbury, Md.
21	Fsh.	4	80	Pacific American Fisheries (Me.).....	Seattle, Wash.....	South Bellingham, Wash.
22	Fsh.	2	9	Ludlow Hill.....	Milwaukee, Wis.....	Kenosha, Wis.
23	Fsh.	2	20	L. R. Payne.....	Reedville, Va.....	White Stone, Va.
24	Fsh.	5	35	Blue Island Packing Co. (T. A.).....	Seward, Alaska.....	Ouzinkie, Alaska.
25	Fsh.	1	24	J. B. Turner.....	Reedville, Va.....	Callao, Va.
26	Fsh.	2	25	W. A. Keller.....	Seward, Alaska.....	Seldovia, Alaska.
27	Fsh.	6	220	Red Salmon Canning (Calif.).....	San Francisco, Calif.....	2 Pine Street.
28	Fr't.	1	12	Wells W. Todd.....	Crisfield, Md.....	5 Standard Avenue.
29	Fsh.	10	35	Elmar Nilsen.....	Beaufort, N. C.....	
30	Fsh.	1	24	Z. A. Joslin.....	Philadelphia, Pa.....	Newport, N. J.
31	Fsh.	6	40	James H. Larkin.....	Rockland, Me.....	Port Clyde, Me.
32	Tow.	1	50	W. A. Miller.....	Baton Rouge, La.....	
33	Fsh.	1	18	Arnold Fosse.....	Ketchikan, Alaska.....	
34	Fsh.	2	35	J. B. Grinnell.....	Newport News, Va.....	New Point, Va.
35	Pas.	1	60	Eastern Steamship Lines (Me.).....	Boston, Mass.....	India Wharf.
36	Fsh.	3	16	E. W. Bodine.....	Duluth, Minn.....	Bayfield, Wis.
37	Fsh.	1	30	W. L. Shawn.....	Newport News, Va.....	Phoebus, Va.
38	Fsh.	5	30	Nick Peratovich.....	Wrangell, Alaska.....	Klawock, Alaska.
39	Fsh.	5	65	Henry W. Ewing.....	Chicago, Ill.....	179 Washington Street.
40	Fsh.	3	14	Ablon Anderson.....	Grand Haven, Mich.....	Northport, Mich.
41	Pas.	1	12	Henry T. Blackadar.....	Philadelphia, Pa.....	Tuckerton, N. J.
42	Cod.	6	60	Giovanni Sesta.....	Gloucester, Mass.....	7 Commercial Street.
43	Fr't.	2	18	G. W. Mason.....	Beaufort, N. C.....	Oriental, N. C.
44	Fsh.	8	64	J. L. Johnson.....	Seattle, Wash.....	Richmond Beach, Wash.
45	Fer.	5	60	Kentucky and Indiana Ferry Co. (Ky.).....	Louisville, Ky.....	Milton, Ky.
46	Fr't.	2	46	T. F. Wright.....	Newport News, Va.....	Deltaville, Va.
47	Pas.	2	75	William W. Clark.....	Philadelphia, Pa.....	Merchantville, N. J.
48	Fsh.	1	7	Howard Patton.....	Sitka, Alaska.....	
49	Tow.	1	25	Clarence Luzell.....	Pittsburgh, Pa.....	Parkersburg, W. Va.
50	Tow.	2	75	Nashville Builders Supply Co. (Tenn.).....	Nashville, Tenn.....	Foot Fatherland Street.
51	Pas.	1	128	American Tug Boat Co. (Wash.).....	Port Townsend, Wash.....	Everett, Wash.
52	Fsh.	3	16	Peter Hildre.....	Juneau, Alaska.....	
53	Fsh.	6	b 32	E. E. Saunders & Co. (Fla.).....	Pensacola, Fla.....	Palafox Street Wharf.
54	Fr't.	2	24	William R. Lewis.....	Cambridge, Md.....	Oakley Street.
55	Fr't.	3	50	H. E. Watkins.....	Newport News, Va.....	Messick, Va.
56	Oys.	3	7	Ernest L. Ruark.....	Crisfield, Md.....	Bishops Head, Md.
57	Fsh.	5	28	G. A. Grosse, Jr.....	Milwaukee, Wis.....	Little Suamico, Wis.
58	Fsh.	4	60	J. Sled Quinn.....	Newport News, Va.....	Hampton, Va.
59	Fr't.	1	21	James H. Harker.....	New York, N. Y.....	48 East Thirty-eighth Street, Bayonne, N. J.
60	Oys.	6	64	Long Island Oyster Farms (N. Y.).....	do.....	Northport, N. Y.
61	Tow.	1	80	West Kentucky Coal Co. (N. J.).....	Paducah, Ky.....	City National Bank Build- ing.
62	Tow.	1	135	Margaret A. Wilder.....	San Francisco, Calif.....	Third and Berry Streets.
63	Oys.	4	70	A. B. Campbell.....	Philadelphia, Pa.....	Port Norris, N. J.
64	Tow.	2	30	Wayland T. Coppedge.....	Jacksonville, Fla.....	Durkee Building.
65	Pas.	2	25	A. I. Vanduyne.....	Norfolk, Va.....	1624 Mathews Terrace, Ports- mouth, Va.
66	Pas.	2	96	G. H. Dickinson.....	Philadelphia, Pa.....	404 River Drive, Westville, N. J.
67	Tow.	1	30	H. M. Hunting.....	New Bern, N. O.....	Bridgeton, N. C.
68	Fr't.	2	45	Ballard Fish & Oyster Co. (Va.).....	Norfolk, Va.....	Foot South Hampton Avenue.

¹ Formerly schooner Mattie Bliss.
² Formerly ga. s. Nellie B.

³ Formerly {a U. S. Lighthouse ga. s. Columbia River.
b Mexican st. s. San Cosme.
⁴ Formerly ga. s. Bertha.

Line No.	Official No.	Signal letters	Rig	Name of vessel	Tonnage		Register dimensions			When built	Where built
					Gross	Net	Length	Breadth	Depth		
1	223401		Ga. s.	Margarette Brown	16	8	42.0	13.7	5.4	1923	Hilton Village, Va.
2	223447		Ol. s.	Margarette Loraine	36	24	59.6	17.4	3.7	1924	Coinjock, N. C.
3	226338		Ga. s.	Margery C	10	8	37.3	14.0	2.8		Unknown
4	228680		Ga. s.	Margery C	11	7	36.9	12.0	3.0	1928	Houma, La.
5	213591		Ga. s.	MARGERY 3	20	14	56.7	12.2	2.5	1915	Grafton, Ill.
6	224204		Ga. s.	Margie	13	11	48.0	12.6	2.8	1924	Lake Arthur, La.
7	227912		Ga. s.	Margie	9	6	38.0	9.6	4.0	1915	Grassy Point, N. Y.
8	93175		Ga. s.	Margie Estelle	15	11	65.0	16.2	4.4	1901	Oriole, Md.
9	228554		Ga. s.	Mar-G-Lou	11	9	33.0	11.7	4.8	1929	Long Branch, N. J.
10	225050		Ga. s.	Margnita	162	130	83.6	21.8	14.4	1926	Port Blakely, Wash.
11	222359		Ga. s.	Margret	14	10	41.0	12.2	3.0	1922	Owensboro, Ky.
12	92967		Ga. s.	Marguerite	5	5	26.6	11.4	3.7	1897	Atlantic City, N. J.
13	200370		Ol. s.	Marguerite	86	49	99.0	20.5	6.8	1903	South Rondout, N. Y.
14	200988		Ga. s.	Marguerite	16	12	42.4	15.6	6.8	1904	Eastport, Me.
15	204056		Ol. s.	Marguerite	26	18	50.8	12.5	4.1	1907	Tacoma, Wash.
16	205466		Ga. s.	Marguerite	10	6	38.6	11.9	2.6	1908	East Moriches, N. Y.
17	213371		Ga. s.	Marguerite	19	13	41.4	12.6	5.1	1915	Bremerton, Wash.
18	214815		Ol. s.	Marguerite	40	31	56.0	15.1	7.1	1917	Tacoma, Wash.
19	218210		Ga. s.	Marguerite	8	7	34.6	9.0	3.9	1919	Seattle, Wash.
20	223034		Ga. w.	Marguerite	14	14	62.5	11.8	2.5	1922	Knoxville, Tenn.
21	213344		Ga. s.	Marguerite B	9	7	31.7	12.3	3.6	1915	Forked River, N. J.
22	92927		Ga. s.	Marguerite G	8	7	40.7	13.5	3.5	1899	Bon Secour, Ala.
23	201610		Ga. s.	Marguerite S. McKenzie	13	8	39.4	13.3	5.4	1904	Gloucester, Mass.
24	111233	K PGN	Ga. s.	Marhar	99	74	112.6	15.0	9.1	1899	Greenport, N. Y.
25	91996		Ga. s.	Marla	24	23	58.8	16.0	4.8	1888	St. Michaels, Md.
26	127317		Ga. s.	Marla	32	29	51.2	13.0	4.6	1899	Patchogue, N. Y.
27	221718		Ga. s.	Marla	6	6	34.7	9.6	3.2	1915	Wildwood, N. J.
28	222036		Ga. s.	Marla	8	7	32.9	9.2	3.2	1912	Long Branch, N. J.
29	224853		Ga. s.	MARIA	17	13	41.8	13.1	4.4	1925	Erie, Pa.
30	221384		Ga. s.	Marla V	8	5	29.7	9.2	4.4	1913	Brooklyn, N. Y.
31	229208		Ga. s.	Marla Concetta	14	11	38.5	12.2	5.1	1929	Amesbury, Mass.
32	228043		Ol. s.	Marla Del Soccora	29	20	51.5	14.7	6.8	1928	Winthrop, Mass.
33	229175		Ga. s.	Marla Giuseppe	15	12	39.8	12.4	5.1	1929	Boston, Mass.
34	221298		Ga. s.	Marla Teresa	11	9	38.5	11.7	4.4	1921	Arroyo, P. R.
35	229071		Ol. s.	Marla S. S. Del'Lume	22	9	48.6	14.6	5.7	1929	San Francisco, Calif.
36	216487		Ga. s.	Mariam	28	19	58.2	14.2	5.4	1918	Los Angeles, Calif.
37	91268		Ol. s.	Marian	19	9	52.5	13.0	6.5	1880	Baltimore, Md.
38	93357		Ga. s.	Marian	19	13	59.2	13.6	4.9	1903	Tacoma, Wash.
39	93388		Ga. s.	Marian	16	9	41.6	15.0	6.0	1903	Gloucester, Mass.
40	204162		Ga. s.	Marian	41	28	64.7	14.9	5.5	1907	Tacoma, Wash.
41	200865		Ga. s.	Marian	13	9	45.0	10.6	3.7	1904	Seattle, Wash.
42	217415		Ga. s.	Marian	19	13	54.5	9.8	3.8	1915	New Orleans, La.
43	225847		Ga. s.	Marian	12	8	35.0	12.8	4.5	1917	Newark, N. J.
44	225946		Ga. w.	Marian	26	21	40.6	11.2	3.1	1926	Hardin, Ill.
45	227337		Ga. s.	Marian	7	7	34.2	10.5	3.4	1928	Parkertown, N. J.
46	227887		Ga. s.	Marian D	15	10	46.3	11.4	4.5	1928	Klawack, Alaska
47	227594		Ol. s.	Marian F	58	39	62.0	16.7	8.3	1928	Tacoma, Wash.
48	229167		Ga. s.	Mariana	14	12	37.3	12.5	4.8	1929	Winthrop, Mass.
49	229337		Ol. s.	Marianno	106	72	90.0	22.1	8.1	1929	Noank, Conn.
50	226425		Ga. s.	Maribess	10	7	33.2	8.2	4.4	1918	Boston, Mass.
51	228061		Ga. s.	Mariocopa	16	11	44.7	10.9	5.2	1929	Crisfield, Md.
52	77257		Ga. s.	Marie	14	12	41.0	15.5	4.3	1897	Atlantic City, N. J.
53	92455		Ga. s.	Marie	19	13	55.1	12.0	5.0	1892	Bath, Me.
54	93137		Ga. w.	Marie	13	9	44.0	9.0	2.5	1901	Cannelton, Ind.
55	93173		Ga. s.	Marie	6	5	30.0	11.9	3.0	1901	Amityville, N. Y.
56	203220		Ga. s.	Marie	14	9	32.8	10.3	3.6	1906	Ballard, Wash.
57	203465		Ga. s.	Marie	6	5	27.2	12.0	3.0	1906	Port Republic, N. J.
58	206870		Ga. s.	Marie	12	10	35.6	8.8	3.5	1908	Michlgan City, Ind.
59	210436		Ga. s.	Marie	10	8	34.1	11.6	4.0	1918	Juneau, Alaska
60	220917		Ga. s.	Marie	12	8	39.0	12.0	4.0	1920	Wrangell, Alaska
61	223411		Ga. s.	Marie	78	36	104.3	14.9	8.3	1917	Bayonne, N. J.
62	224231		Ol. s.	Marie	13	9	33.1	13.1	4.4	1924	Brunswick, Ga.
63	227297		Ga. s.	Marie	13	9	36.7	10.7	5.3	1928	Seattle, Wash.
64	228339		Ol. s.	Marie	13	9	37.9	11.2	5.2	1929	do.
65	229418		Ol. s.	Marie	67	45	64.0	18.3	8.6	1930	Tacoma, Wash.
66	91837		Ga. s.	Marie B	12	9	31.8	14.2	4.5	1886	Charleston, S. C.
67	213001		Ga. s.	Marie B	7	5	33.0	9.6	4.6	1915	Vinalhaven, Me.
68	215097		Ga. s.	Marie C	7	5	28.5	8.4	3.0	1917	Manistee, Mich.
69	206111		Ga. s.	Marie L	8	6	37.8	10.4	4.0	1907	San Francisco, Calif.
70	209720		Ga. s.	Marie N	7	5	27.5	8.5	3.4	1909	Big Suanico, Wis.

¹ Formerly Brg. (a Augustus J. Phillips.
(b Willoughby.

² Formerly (a St. s. Reba.
(b Ga. s. Alert.
(c Ga. y. Josephine.

Line No.	Service	Crew	Horse-power	Name of owner	Home port	Address of owner
1	Frt.	1	36	W. W. Ward	Newport News, Va.	Messick, Va.
2	Frt.	2	40	Raymond Holmes	Elizabeth City, N. C.	South Mills, N. C.
3	Fsh.	1	16	Dunbar-Dukate Co. (La.)	New Orleans, La.	New Orleans Bank Building.
4	Fsh.	2	30	Herbert Coulen	do.	Lafitte, La.
5	Tow.	1	90	George E. Gurd	Baton Rouge, La.	Natchez, Miss.
6	Frt.	1	28	Henry A. McCall	Lake Charles, La.	Cameron, La.
7	Fsh.	1	24	Arthur Beyer	New York, N. Y.	662 Harris Place West, New York, N. Y.
8	Oys.	3	15	Robert Morgan	Philadelphia, Pa.	Leesburg, N. J.
9	Pas.	1	60	Louis R. Piercy, sr.	do.	Forked River, N. J.
10	Pas.	8	200	Coastwise Transportation Co. (Alaska)	Juneau, Alaska	
11	Pas.	2	12	F. T. Rounds	Louisville, Ky.	Owensboro, Ky.
12	Pas.	1	16	Leopold Gille	Philadelphia, Pa.	Forked River, N. J.
13	Frt.	4	110	R. W. Gutewood	Wilmington, Del.	Sixteenth and One-half Streets, Ocean View, Va.
14	Fsh.	3	24	Robert Clark	New York, N. Y.	Greenport, N. Y.
15	Pas.	2	60	Fannie Hefner	Seattle, Wash.	Bremerton, Wash.
16	Pas.	1	24	O. B. Smith	New York, N. Y.	East Moriches, N. Y.
17	Fsh.	6	30	Booth Fisheries Co. (Del.)	Seattle, Wash.	Pier 11B, foot Wall Street.
18	Fsh.	8	80	Diamond K. Packing Co. (T. A.)	Juneau, Alaska	
19	Fsh.	2	18	John Vander Schaaf	Seattle, Wash.	Port Angeles, Wash.
20	Tow.	2	45	Bond Marble Co. (Tenn.)	Chattanooga, Tenn.	Knoxville, Tenn.
21	Pas.	1	28	J. Lewis Barkalow	Philadelphia, Pa.	Forked River, N. J.
22	Fsh.	2	75	Rosa E. Day	Mobile, Ala.	52 South Jackson Street.
23	Cod.	4	16	Charles H. Smith	Gloucester, Mass.	48 Eastern Avenue.
24	Frt.	3	150	Raymond O'Brien	New York, N. Y.	Jersey City, N. J.
25	Frt.	2	25	Ernest P. Miller	Annapolis, Md.	Dock Street.
26	Oys.	4	42	George F. Greene, jr.	Providence, R. I.	Warren, R. I.
27	Pas.	6	14	Lewis Tomlinson	Philadelphia, Pa.	Millville, N. J.
28	Fsh.	2	18	John Stweckl	do.	4484 Richmond Street.
29	Fsh.	4	50	Christian Hansen	Oswego, N. Y.	47 West Bridge Street.
30	Pas.	2	14	Henry Karmann	New York, N. Y.	213 Parkville Avenue (B).
31	Fsh.	5	24	Ishorio B. Curcuro	Gloucester, Mass.	131 Western Avenue.
32	Cod.	5	60	Louis Scalafanj	Boston, Mass.	81 Pearl Street, Chelsea, Mass.
33	Fsh.	6	24	Antonio Cluppo	do.	21 Moon Street.
34	Tow.	3	37	José Mananton Fantauzzi	San Juan, P. R.	Arroyo, P. R.
35	Fsh.	1	6	Pietro Sanfilippo	San Francisco, Calif.	Monterey, Calif.
36	Fsh.	2	60	A. F. Wright	San Diego, Calif.	National City, Calif.
37	Tow.	3	100	E. Anna Phillips	Baltimore, Md.	19 Linden Avenue, Towson, Md.
38	Tow.	1	125	Lyle A. Davidson	San Francisco, Calif.	1604 Tenth Avenue.
39	Cod.	6	20	Jose P. Mesquita	Gloucester, Mass.	125 Prospect Street.
40	Fsh.	3	110	Petersburg Packing Co. (Wash.)	Petersburg, Alaska	
41	Fsh.	2	40	Kodlak Island Fishing & Packing Co. (Alaska)	Seward, Alaska	
42	Msc.	4	135	F. B. Williams Cypress Co. (La.)	New Orleans, La.	Patterson, La.
43	Pas.	1	40	Charles Wurster	New York, N. Y.	Bay Shore, N. Y.
44	Tow.	2	620	Henry J. Berlin, sr.	Peoria, Ill.	Hardin, Ill.
45	Pas.	1	25	Walter L. Sapp	Philadelphia, Pa.	Tuckerton, N. J.
46	Fsh.	3	32	Demmert Packing Co.	Ketchikan, Alaska	Klawack, Alaska.
47	Fsh.	8	90	Northwestern Herring Co. (Wash.)	Tacoma, Wash.	2212 Pacific Avenue, Everett, Wash.
48	Fsh.	6	24	Tony Orlando	Boston, Mass.	207 North Street.
49	Fsh.	5	200	Sea Fish Co. (N. Y.)	New York, N. Y.	305 Broadway.
50	Fsh.	3	70	Mary E. Sybeldon	Ketchikan, Alaska	Care C. E. Alexander.
51	Fsh.	1	106	Whittington Boat Co.	Crisfield, Md.	R. F. D. No. 1.
52	Pas.	1	40	Joseph Luke Conover	Philadelphia, Pa.	Atlantic City, N. J.
53	Tow.	2	50	J. M. Spencer	Newport News, Va.	Richmond, Va.
54	Tow.	2	12	Chas. Heltzmann	New Orleans, La.	New Iberia, La.
55	Fsh.	1	8	Louis Hartwig	New York, N. Y.	West Sayville, N. Y.
56	Frt.	1	9	Ralph F. Haskell	Tacoma, Wash.	Box 195, Olympia, Wash.
57	Pas.	1	10	Harry Baker	Philadelphia, Pa.	Tuckerton, N. J.
58	Pas.	1	20	Arnaud Lacoste	New Orleans, La.	Morganza, La.
59	Fsh.	2	18	Billy Grant	Juneau, Alaska	Kake, Alaska.
60	Fsh.	1	20	United States National Bank of Portland (U. S. A.)	Wrangell, Alaska	Portland, Oreg.
61	Pas.	3	440	Charles F. Garrow	New York, N. Y.	Bayonne, N. J.
62	Fsh.	3	24	C. P. Goodyear	Brunswick, Ga.	Goodyear Packing Co.
63	Fsh.	2	28	A. Rasmussen	Seattle, Wash.	Port Blakely, Wash.
64	Fsh.	4	30	G. A. Molvik	Ketchikan, Alaska	Vashon, Wash.
65	Fsh.	7	135	Pete Evich	Seattle, Wash.	Bellingham, Wash.
66	Frt.	2	24	Frank McCabe	Charleston, S. C.	114 Rutledge Avenue.
67	Cod.	1	15	George L. Burns	Rockland, Me.	Vinalhaven, Me.
68	Fsh.	2	16	Clina Carpenter	Sault Ste. Marie, Mich.	Grand Marais, Mich.
69	Pas.	1	45	Mathias Lange	San Francisco, Calif.	Sausalito, Calif.
70	Fsh.	2	8	Emil G. Barnowsky	Millwaukee, Wis.	Sawyer, Wis.

* Formerly ga. a Coulter and McKenzie.
 † Formerly U. S. Navy No. 4779

‡ Formerly U. S. Navy subchaser No. 93.
 § Formerly ga. s. J. Willard Morgan.

Line No.	Official No.	Signal letters	Rig	Name of vessel	Tonnage		Register dimensions			When built	Where built
					Gross	Net	Length	Breadth	Depth		
					Feet						
1	224158		Ga. s.	Marie R.	11	9	33.3	10.5	4.0	1917	Koggiung, Alaska.
2	228271		Ga. w.	Marie Brown	62	39	79.8	17.9	3.2	1929	Chattanooga, Tenn.
3	227066		Ol. s.	Marie Joan	77	52	71.2	18.5	9.3	1927	Tacoma, Wash.
4	223497		Ga. s.	Marie Kathlyn	24	10	66.4	15.8	7.2	1923	Mobile, Ala.
5	228754		Ol. s.	Marie and Winifred	64	43	75.3	18.7	9.3	1929	Essex, Mass.
6	211519		Ga. s.	Marica	13	9	41.6	11.5	4.1	1913	Ketchikan, Alaska
7	214314		Ga. s.	Marlenita	11	7	39.4	11.4	4.6	1916	Tottenville, N. Y.
8	226925		Ga. s.	MARIENNE	10	7	30.5	9.3	3.1	1927	Willson, Ark.
9	92695		Ga. s.	Marietta	15	8	43.6	15.5	3.9	1896	Pocomoke City, Md.
10	226148		Ol. s.	Marietta	10	6	33.9	10.3	2.7	1921	Morgan City, La.
11	229848		Ga. w.	MARIETTA	32	29	64.9	16.6	3.0	1926	Point Pleasant, W. Va.
12	229409		Ol. s.	Marietta & Mary	59	31	74.0	17.6	8.7	1930	Damariscotta, Me.
13	227182	MGRP	Ol. s.	Marietta B.	173	118	115.3	23.6	11.1	1928	Essex, Mass.
14	211913		Ga. s.	Marietta G.	41	34	64.4	16.4	6.5	1914	Pascagoula, Miss.
15	214151		Ga. s.	Marietta J.	31	21	50.4	14.4	6.6	1916	Gig Harbor, Wash.
16	213259		Ga. p.	Marigold	11	11	38.0	8.3	4.0	1915	Sioux Bridge, Iowa
17	222469		Ga. s.	Marija	14	5	40.9	11.0	4.0	1917	Wilmington, N. C.
18	92216		Ga. s.	Marilla	7	7	34.1	12.9	3.5	1890	Red Bluff, Tex.
19	228985		Ga. s.	Marilyn	9	6	30.3	9.9	4.1	1928	Bernard, Me.
20	229162		Ol. s.	Marilyn	99	67	92.0	21.0	9.0	1929	Noank, Conn.
21	206003		Ga. s.	Marin	101	80	88.0	15.5	5.0	1909	Vancouver, Wash.
22	206085		Ol. s.	Marin	12	8	42.7	12.3	4.3	1908	San Francisco, Calif.
23	227271		Ol. s.	Marin	83	37	64.6	23.7	6.5	1928	Antioch, Calif.
24	212001		Ga. s.	Mariner	17	8	44.3	12.7	6.0	1914	Kennebunkport, Me.
25	213952		Ga. s.	Mariner	31	21	49.7	14.6	6.6	1916	Gig Harbor, Wash.
26	218987	LTCR	Ol. s.	Mariner	309	152	141.1	24.8	13.0	1919	Essex, Mass.
27	92906		Ga. s.	Marion	14	10	41.4	13.4	4.7	1898	Bristol, R. I.
28	201363		Ga. s.	Marion	8	8	32.0	13.7	3.0	1904	Bridgeport, Conn.
29	202121		Ga. s.	Marion	14	10	49.5	11.4	3.7	1905	Astoria, Ore.
30	206528		Ga. s.	Marion	9	8	40.0	10.2	3.9	1908	Malden, Mass.
31	211264		Ga. s.	Marion	26	25	50.5	14.5	5.7	1913	Menominee, Mich.
32	211393		Ga. s.	Marion	12	8	39.7	10.3	6.6	1913	Atlantic City, N. J.
33	213857		Ga. s.	Marion	11	8	46.0	12.1	3.3	1915	West Norfolk, Va.
34	215683		Ga. s.	Marion	19	13	49.7	15.8	5.2	1917	Bryantown, Md.
35	215941		Ga. s.	Marion	9	6	41.5	11.6	3.3	1917	Carrolls, Wash.
36	218825		Ga. s.	Marion	15	11	37.8	11.6	4.5	1919	Port Angeles, Wash.
37	220981		Ga. s.	Marion	10	7	32.8	12.1	4.2	1907	Hoboken, N. J.
38	221575		Ga. s.	Marion	8	5	36.1	9.8	3.6	1917	Mare Island, Calif.
39	222631		Ol. s.	Marion	14	9	36.0	12.7	4.7	1922	Brunswick, Ga.
40	224985		Ga. s.	Marion	27	23	61.3	16.0	2.4	1925	Clarksville, Mo.
41	225777		Ga. s.	Marion	12	6	38.0	13.0	4.9	1926	Salisbury, Md.
42	224460		Ga. s.	Marion B.	9	6	34.0	10.3	4.3	1917	Brooklyn, N. Y.
43	93228		Ga. s.	Marion J.	8	8	30.0	13.0	3.6	1901	Atlantic City, N. J.
44	225262		Ga. s.	Marion G.	20	7	50.6	15.2	4.1	1925	Bena, Va.
45	222759		Ol. s.	Marion K.	49	33	63.4	17.1	7.8	1923	Nyack, N. Y.
46	224634		Ga. s.	Marion L.	11	8	36.2	11.2	3.2	1925	Mystic, Conn.
47	225761		Ol. s.	Marion Adele	27	14	51.6	15.0	5.5	1925	Delanco, N. J.
48	228959		Ga. s.	Marion Clyde	7	6	31.9	9.6	3.2	1929	Crisfield, Md.
49	92787		Ga. s.	Marion Haggett	8	8	30.5	11.2	5.5	1897	Swans Island, Me.
50	91824		Ga. s.	Marion Mayne	17	9	45.1	15.8	4.4	1886	Leesburg, N. J.
51	223650		Ga. s.	Marion Sue Handy	21	14	51.6	14.2	4.7	1924	Crisfield, Md.
52	222005		Ol. s.	Marionetta	80	54	104.3	14.9	8.3	1917	Neponset, Mass.
53	93209		Ga. s.	Mariposa	95	50	78.0	27.0	6.3	1902	San Francisco, Calif.
54	92590		Ga. s.	Mariquita	18	15	41.0	13.6	7.4	1889	South Boston, Mass.
55	212906		Ga. s.	Maris	14	11	40.3	13.0	3.8	1900	do
56	227111		Ol. s.	Marise	32	11	58.7	15.1	6.0	1927	Delanco, N. J.
57	222126		Ga. s.	Maris Stella	9	6	38.4	8.2	3.2	1911	Greenport, N. Y.
53	228227		Ol. s.	Maris Stella	143	97	103.3	22.3	10.9	1929	Essex, Mass.
59	224081		Ga. s.	Maritana	12	10	36.5	10.6	4.7	1924	Sturgeon Bay, Wis.
60	93150		Ga. s.	Marjorie	6	5	31.7	11.7	3.2	1897	Sayville, N. Y.
61	222205		Ga. s.	Marjorie	12	9	32.4	13.0	3.9	1922	Rock Harbor, Fla.
62	228762		Ol. w.	MARJORIE	48	47	74.1	16.0	4.0	1929	Pittsburgh, Pa.
63	223967		Ga. s.	Marjorie M.	14	10	40.0	11.8	3.8	1924	Hoonah, Alaska
64	222866		Ol. s.	Marjorie Parker	76	29	78.3	21.7	9.0	1923	Essex, Mass.
65	218052		Ga. s.	Marjos	15	10	44.8	9.3	4.8	1909	Baltimore, Md.
66	92050		Ga. s.	Mark Stevens	17	11	54.0	14.0	3.4	1888	St. Peters, Md.
67	224013		Ga. w.	Marled	16	16	49.0	12.2	3.5	1924	Hobbs Island, Ala.
68	226181		Ga. s.	Marmon	11	6	33.1	11.0	2.7	1926	Berwick, La.

1 Formerly U. S. N. gas "S. P. 413."
 2 U. S. N. gas Marija.

3 Formerly ga. s. Requa.
 4 Formerly U. S. Navy ga. s. 3651.

Line No.	Service	Crew	Horse-power	Name of owner	Home port	Address of owner
1	Pas.	1	8	Fred J. Rechl.....	Seward, Alaska	Ilamna, Alaska.
2	Tow.	3	b 75	W. M. Brown.....	Chattanooga, Tenn.	2007 Williams Street.
3	Fsh.	9	b 180	Shedo Russo.....	Los Angeles, Calif.	Monterey, Calif.
4	Fsh.	5	50	Fred M. Johnson, Estate of	Mobile, Ala.	109 Church Street.
5	Cod.	8	150	Alexander J. MacDonald.....	Gloucester, Mass.	14 Cleveland Street.
6	Fsh.	3	20	Hans Apsch.....	Ketchikan, Alaska.	Monterey, Calif.
7	Pas.	1	32	William Capek.....	New York, N. Y.	420 Seventy-third Street.
8	Tow.	1	90	Kansas City Shook & Mfg. Co. (Ark.)	Memphis, Tenn.	Wilson, Ark.
9	Oys.	1	12	George W. Watson.....	Newport News, Va.	Hampton, Va.
10	Frt.	1	25	J. W. Rosson.....	New Orleans, La.	Morgan City, La.
11	Tow.	1	60	Marietta Manufacturing Co. (W. Va.)	Pittsburgh, Pa.	Point Pleasant, W. Va.
12	Cod.	10	120	Liborio Curcuru.....	Gloucester, Mass.	131 Western Avenue.
13	Cod.	12	360	Trawler Marietta B. (Mass.)	Boston, Mass.	264 Northern Avenue.
14	Fsh.	6	24	Hibbs Fish Co. (Mass.)	Tampa, Fla.	St. Petersburg, Fla.
15	Fsh.	8	40	Domenick Jelusich.....	Tacoma, Wash.	3005 North Thirty-first Street
16	Pas.	1	24	Mrs. Mary Grabbe.....	Pembina, N. Dak.	Sioux City, Iowa.
17	Pas.	2	65	J. A. Russell.....	Jacksonville, Fla.	1020 East Ashley Street.
18	Fsh.	1	20	E. M. Carpenter.....	Corpus Christi, Tex.	Ingleside, Tex.
19	Fsh.	1	65	Maurice S. Thurston.....	Bar Harbor, Me.	Bernard, Me.
20	Fsh.	5	200	Maritime Fish Co. (N. Y.)	New York, N. Y.	305 Broadway.
21	Fer.	3	130	Northwestern Pacific R. R. Co. (Calif.)	San Francisco, Calif.	64 Pine Street.
22	Tow.	1	90	Ole Olsen.....	San Francisco, Calif.	417 Berry Street.
23	Frt.	2	b 110	F. J. Mullins.....	do.	110 Market Street.
24	Cod.	3	32	Gaspi Contrino.....	Gloucester, Mass.	7 Bearskin Neck, Rockport, Mass.
25	Fsh.	3	40	B. H. Flaaten.....	Seattle, Wash.	2622 West Seventy-third Street.
26	Fsh.	8	400	Massachusetts Trawling Co. (Mass.)	Boston, Mass.	South Boston, Mass.
27	Cod.	2	21	D. Atwood Co. (Mass.)	do.	246 Northern Avenue.
28	Frt.	2	20	Patrick Lillis.....	New York, N. Y.	Greenport, N. Y.
29	Fsh.	1	40	Booth Fisheries Co. (Del.)	Seattle, Wash.	Pier 11-B, foot Wall Street.
30	Fsh.	1	16	Robert B. Laird.....	Vineyard Haven, Mass.	Oak Bluffs, Mass.
31	Frt.	3	20	Charles Hansen.....	Milwaukee, Wis.	461 Twenty-fourth Avenue.
32	Pas.	2	17	Harry A. Mulliken.....	Apalachicola, Fla.	Tallahassee, Fla.
33	Wrk.	1	36	Cherry Welding Corporation (Va.)	Norfolk, Va.	
34	Frt.	2	20	Wells Yewell.....	Baltimore, Md.	Route 3, Box 83, Queens-town, Md.
35	Frt.	1	30	Shaver Transportation Co. (Oreg.)	Portland, Oreg.	Foot Fessenden Street.
36	Frt.	2	35	Johnson Tug & Barge Co. (Wash.)	Port Angeles, Wash.	212 North Laurel Street.
37	Msc.	1	20	Edward Watts.....	New York, N. Y.	129 Ocean Avenue, Bay Shore, N. Y.
38	Frt.	2	18	John N. Anderson.....	Perth Amboy, N. J.	258 Front Street.
39	Fsh.	3	36	W. B. Massenburg.....	Charleston, S. C.	R. F. D. No. 1.
40	Pas.	2	50	E. R. Kline.....	St. Louis, Mo.	2844 Locust Street.
41	Tow.	2	60	Wm. H. Rudford.....	Philadelphia, Pa.	714 North Sixty-third Street.
42	Pas.	1	32	Howard Ryder.....	do.	5437 Springfield Avenue.
43	Pas.	1	12	William C. H. Gale.....	do.	Atlantic City, N. J.
44	Frt.	4	50	J. W. Hornsby.....	Newport News, Va.	Yorktown, Va.
45	Pas.	3	100	Louis J. Kunze.....	Newark, N. J.	419 Rahway Avenue. Elizabeth, N. J.
46	Fsh.	2	28	Charles A. Hanson.....	New York, N. Y.	Greenport, N. Y.
47	Tow.	3	135	Meteor Transport and Trading Co. (Fla.)	Miami, Fla.	Miami Beach, Fla.
48	Pas.	1	50	Leon Stackhouse.....	Philadelphia, Pa.	Waretown, N. J.
49	Fsh.	2	16	Gifford Merchant.....	Bar Harbor, Me.	Hall Quarry, Me.
50	Oys.	4	25	Ellis L. Cain.....	Philadelphia, Pa.	Port Norris, N. J.
51	Frt.	2	25	John T. Handy.....	Crisfield, Md.	Dock Street.
52	Pas.	3	180	Louis J. Kunze.....	Newark, N. J.	Elizabeth, N. J.
53	Frt.	3	30	Albers Bros. Milling Co. (Oreg.)	San Francisco, Calif.	332 Pine Street.
54	Pas.	4	30	Vincent Franchini.....	New York, N. Y.	Bath Beach (B).
55	Tow.	2	24	John T. Leonard & Son.....	Charleston, S. C.	4 Broad Street.
56	Fsh.	6	60	William H. McLaughlin.....	New London, Conn.	44 Berkley Avenue.
57	Fsh.	2	32	Vincent Stella.....	New York, N. Y.	335 East Seventy-third Street (B.).
58	Cod.	14	280	James Dinn.....	Boston, Mass.	162 Woodrow Street, Dorchester, Mass.
59	Fsh.	2	b 24	Charles M. McDonald.....	Milwaukee, Wis.	Washington Island, Wis.
60	Oys.	1	24	Walter Brown.....	New York, N. Y.	West Sayville, N. Y.
61	Fsh.	3	14	J. M. Bethel.....	Key West, Fla.	813 Eaton Street.
62	Tow.	1	b 120	Cumberland River Sand Co. (Tenn.)	Nashville, Tenn.	10 Fatherland Street.
63	Fsh.	5	20	Marion McKinley.....	Juneau, Alaska.	Hoonah, Alaska.
64	Fsh.	17	60	Arthur L. Parker.....	Boston, Mass.	13 Fish Pier.
65	Pas.	1	26	W. M. Powell.....	Newport News, Va.	2413 Jefferson Avenue.
66	Frt.	2	7	Frank Stich.....	Manteo, N. C.	Wanchese, N. C.
67	Tow.	3	25	Huntsville Transfer & Building Material Co.	Nashville, Tenn.	Huntsville, Ala.
68	Msc.	1	12	Alvin Vining.....	New Orleans, La.	Berwick, La.

* Formerly sloop Mildred S.

{ a U. S. subchaser 257.
 * Formerly { b Ol. y. Bat.
 { c Ol. y. Tip.

Line No.	Official No.	Signal letters	Rig	Name of vessel	Tonnage		Register dimensions			When built	Where built
					Gross	Net	Length	Breadth	Depth		
							Feet	Feet	Feet		
1	201833		Ol. s.	Marmor	69	47	57.0	20.3	8.5	1905	Tottenville, N. Y.
2	225318		Ol. s.	Marmot	44	30	55.8	15.3	7.6	1926	Tacoma, Wash.
3	227329		Ga. s.	Marmot	10	7	33.0	10.2	5.3	1928	do
4	229427		Ga. s.	Marnie	20	13	47.7	14.0	4.2	1930	Houghton, Wash.
5	229222		Ga. s.	Marquette	13	5	43.6	11.2	4.5	1929	Harrington, Me.
6	208565		Ol. s.	MAROLD II	283	181	122.0	19.1	9.7	1911	Camden, N. J.
7	93386		Ga. s.	Mars	14	9	38.0	12.6	5.2	1903	Richardson, Wash.
8	100469	KHDC	Ga. s.	Mars	22	20	45.5	16.5	4.4	1886	Bayport, N. Y.
9	212515		Ga. s.	Mars	10	7	35.0	9.6	4.1	1914	Docketon, Wash.
10	226084		Ga. s.	Mar-Sar	10	8	32.5	11.7	4.7	1927	Long Branch, N. J.
11	226328		Ol. s.	MARS	43	29	57.8	15.0	8.6	1927	Charleston, S. C.
12	226575		Ol. s.	Mars	44	30	59.2	16.1	7.7	1927	Tacoma, Wash.
13	222707		Ga. w.	Marshall	18	18	60.0	18.0	2.0	1923	Clarksville, Tenn.
14	205323		Ga. s.	Marshfield	12	9	41.8	9.2	3.6	1906	East Side, Ore.
15	212459		Ol. s.	Marston	39	26	65.0	11.6	7.2	1914	Oshkosh, Wis.
16	213823		Ga. s.	Martha	11	7	35.7	10.3	4.9	1915	Tacoma, Wash.
17	216148		Ga. s.	Martha	22	19	43.1	13.0	6.0	1917	Seattle, Wash.
18	215639		Ga. s.	Martha	30	16	60.3	14.0	4.7	1917	Eureka, Calif.
19	224517		Ga. w.	Martha	42	19	75.5	11.4	2.5	1925	Sistersville, W. Va.
20	225051		Ol. w.	MARTHA	64	45	73.3	16.0	4.3	1925	Pittsburgh, Pa.
21	228919		Ol. s.	Martha	20	14	41.5	12.0	5.9	1929	Norfolk, Va.
22	203810		Ga. s.	Martha A.	8	7	36.0	13.2	3.2	1906	Sayville, N. Y.
23	226095		Ga. s.	Martha B.	18	16	45.6	14.3	3.5	1926	Havre de Grace, Md.
24	223766		Ol. s.	MARTHA C.	99	67	79.8	21.1	9.0	1924	Manitowoc, Wis.
25	226826		Ga. s.	Martha J.	13	11	41.8	12.0	4.0	1927	Hoonah, Alaska
26	229907		Ga. s.	Martha M.	8	7	33.1	11.5	3.4	1930	Tuckerton, N. J.
27	228513		Ga. s.	Martha R.	11	9	38.0	11.2	4.4	1929	Fortescue, N. J.
28	205642		Ga. s.	Martha S.	14	14	41.0	10.2	3.8	1908	West De Pere, Wis.
29	216470		Ga. s.	Martha T.	8	5	32.2	9.2	4.2	1918	Seattle, Wash.
30	202104		Ga. s.	Martha W.	20	12	44.6	16.0	4.3	1905	Battery Park, Va.
31	229450		Ga. s.	Martha Armlinda	10	7	32.0	9.6	5.3	1930	Seattle, Wash.
32	157183		Ga. s.	Martha Foss	96	65	87.5	22.4	8.7	1886	Astoria, Ore.
33	203595		Ga. s.	Martha Lillian	22	15	50.0	15.4	4.0	1906	St. Andrew, Fla.
34	224082		Ga. s.	Martha May	8	6	33.9	10.3	2.6	1923	Houma, La.
35	206119		Ga. s.	Martha Meerwald	27	14	53.0	19.0	5.0	1909	Dorchester, N. J.
36	92133		Ga. s.	Martha A. Shores	19	12	58.0	16.0	4.1	1880	St. Peters, Md.
37	227895		Ol. s.	MARTHA E. ALLEN	2,935	1,994	334.0	51.2	18.9	1928	Lorain, Ohio
38	207357		Ga. s.	Martha E. McLain	13	7	38.3	13.3	5.9	1910	Bremen, Me.
39	224746		Ol. s.	Martha E. Murley	56	23	70.0	18.3	8.7	1925	Damariscotta, Me.
40	92810		Ga. s.	Martha M. Lewis	6	6	38.8	14.1	2.5	1897	Wingate, Md.
41	216581	LMDR	Ol. s.	Martin	141	76	109.4	19.9	8.4	1918	Weems, Va.
42	223958		Ga. s.	Martin D.	13	11	37.9	11.5	4.8	1919	Drier Bay, Alaska
43	213223		Ga. s.	Martin V.	7	6	27.6	8.3	3.5	1914	West De Pere, Wis.
44	224362		Ga. s.	Martin W.	17	14	44.6	16.5	4.3	1924	Bluffton, S. C.
45	225044		Ol. s.	MARTIN G. HAUSLER, JR.	54	28	61.3	17.1	7.7	1925	Buffalo, N. Y.
46	210881		Ga. s.	Maru	19	13	51.8	12.8	5.3	1918	East San Pedro, Calif.
47	202641		Ol. s.	Marvel	14	9	49.0	18.2	3.1	1905	Bllox, Miss.
48	92639		Ga. s.	Marvel Not.	6	6	30.0	10.2	3.2	1893	Chincoteague, Va.
49	222392		Ga. s.	Marvelo	9	6	41.3	10.8	3.5	-----	Unknown
50	229116		Ol. s.	Marvin	13	9	42.1	12.3	4.6	1928	Cedar Bayou, Tex.
51	92895		Ga. s.	Mary	24	16	51.6	14.2	5.9	1898	Tacoma, Wash.
52	92322		Ol. s.	Mary	77	47	64.4	24.0	5.0	1891	San Francisco, Calif.
53	93046		Ga. s.	Mary	16	12	42.8	16.7	4.2	1900	Half Moon, Ga.
54	208982		Ga. s.	Mary	11	9	42.7	10.4	4.2	1911	Manitowoc, Wis.
55	212918		Ga. s.	Mary	14	7	42.0	13.0	3.8	1915	Perrin, Va.
56	215901		Ga. s.	Mary	8	6	31.5	10.0	3.9	1907	Seattle, Wash.
57	219328		Ol. s.	Mary	54	20	69.0	18.4	7.5	1919	Friendship, Me.
58	220106		Ol. s.	Mary	46	22	61.9	18.7	7.4	1920	Pocomoke City, Md.
59	221973		Ga. s.	Mary	9	6	37.7	10.5	3.5	1919	Sea Isle City, N. J.
60	222351		Ga. s.	Mary	11	9	37.0	12.0	3.8	1922	St. Ignace, Mich.
61	223214		Ga. s.	Mary	9	6	38.8	9.1	4.3	1913	Brooklyn, N. Y.
62	223271		Ga. s.	Mary	30	22	63.0	19.2	4.1	1923	Pascagoula, Miss.
63	223275		Ga. s.	Mary	10	8	30.0	11.3	3.0	1923	Morgan City, La.
64	224974		Ga. s.	Mary	11	7	43.3	10.0	3.9	1925	Honga, Md.
65	223314		Ga. s.	Mary	11	9	43.2	10.7	2.8	1922	Fairbanks, Alaska
66	225303		Ga. s.	Mary	9	5	38.0	10.0	3.1	1925	Decatur, Ala.
67	227125		Ga. s.	Mary	12	10	38.1	9.8	3.8	1927	Miami, Fla.
68	228121		Ga. s.	Mary	15	10	43.6	14.2	4.8	1928	Fajardo, P. R.
69	228137		Ol. s.	Mary	11	5	39.5	12.3	6.0	1928	Thomaston, Me.

1 Formerly ga. s. Marold II.
 a Joseph H. Moran.
 2 Formerly st. s. b James P. Stuart.

3 Formerly schooner yacht Ibis.
 4 Formerly ga. s. Dolphin.
 5 Formerly ga. s. John Connelly.

Line No.	Service	Crew	Horse-power	Name of owner	Home port	Address of owner
1	Tow.	3	190	Marmor Marine Co. (N. Y.)	New York, N. Y.	584 McDonough Street (B).
2	Fsh.	9	60	O. Hansen	Ketchikan, Alaska	Care Tongass Trading Co.
3	Fsh.	2	18	Anton Halson	Tacoma, Wash.	Dockton, Wash.
4	Fsh.	8	175	Pioneer Packing Co. (Wash.)	Seward, Alaska	Seattle, Wash.
5	Fsh.	2	150	Lewis Norton	Jonesport, Me.	Millbridge, Me.
6	Frt.	12	6000	Hill-White Transit Company (Wis.)	Milwaukee, Wis.	Green Bay, Wis.
7	Pas.	1	100	Damon I. Butler	Miami, Fla.	243 South West Sixth Street.
8	Fsh.	5	20	Lauritz Peter Sjog	Ketchikan, Alaska	
9	Fsh.	4	55	D. O. Jenkins	Seattle, Wash.	4607 Eastern Avenue.
10	Pas.	1	40	Joseph G. Collins	Philadelphia, Pa.	Forked River, N. J.
11	Tow.	3	150	Marine Contracting & Towing Co.	Charleston, S. C.	106 Concord Street.
12	Fsh.	8	60	Martin Budnich	Seattle, Wash.	1307 West Boston Street.
13	Frt.	1	15	Davidson County, Tenn.	Nashville, Tenn.	Courthouse.
14	Frt.	1	30	William C. Morgan	Marshfield, Oreg.	General delivery.
15	Tow.	6	100	Cook & Brown Lume Co. (Wis.)	Milwaukee, Wis.	Oshkosh, Wis.
16	Frt.	3	20	Eugene F. Dunlap	Seattle, Wash.	La Conner, Wash.
17	Fsh.	1	30	Klevenhusen Packing Co. (Oreg.)	Astoria, Oreg.	Altoona, Wash.
18	Frt.	2	40	Thorvald Olsen	Eureka, Calif.	1462 California Street.
19	Tow.	2	40	George M. Beaver	Pittsburgh, Pa.	Sistersville, W. Va.
20	Tow.	2	120	Dravo Contracting Co. (Pa.)	do.	302 Pennsylvania Avenue.
21	Tow.	1	75	Standard Dredging Co. (N. J.)	New York, N. Y.	Jersey City, N. J.
22	Frt.	1	15	Anna Kowalski	do.	South Jamesport, N. Y.
23	Frt.	5	58	D. Franklin Beck	Baltimore, Md.	Havre de Grace, Md.
24	Tow.	10	300	Great Lakes Dredge & Dock Co. (N. J.)	Duluth, Minn.	First National Bank Building.
25	Fsh.	4	20	Oliver Hawkins	Juneau, Alaska	Hoonah, Alaska.
26	Pas.	1	35	George R. Marshall	Philadelphia, Pa.	Tuckerton, N. J.
27	Fsh.	1	47	Thomas E. Ackley	do.	Salem, N. J.
28	Fsh.	4	12	George Anbeuser	Milwaukee, Wis.	Oconto, Wis.
29	Fsh.	1	15	J. K. Hansen	Port Angeles, Wash.	Box 495.
30	Frt.	2	24	J. W. Woodland	Norfolk, Va.	720 Twenty-eighth Street, Newport News, Va.
31	Fsh.	2	16	Arthur S. Spencer	Seattle, Wash.	4742 Twelfth Avenue SW.
32	Tow.	7	240	Foss Co. (Wash.)	do.	Bolcom Dock.
33	Fsh.	6	24	M. M. Glasgow	Pensacola, Fla.	Panama City, Fla.
34	Fsh.	1	16	Theo Engeran	New Orleans, La.	Houma, La.
35	Oys.	6	25	Augustus C. Meerwald	Philadelphia, Pa.	South Dennis, N. J.
36	Oys.	2	15	Ross T. Bailey	Newport News, Va.	Glass, Va.
37	Tnk.	32	1,500	Lake Tankers Corporation (Del.)	Chicago, Ill.	The Rookery.
38	Fsh.	1	65	John E. Johnson	Providence, R. I.	
39	Fsh.	8	100	John G. Murley	New Bedford, Mass.	107 North William Street, Fairhaven, Mass.
40	Oys.	4	12	James M. Lewis	Crisfield, Md.	Bishops Head, Md.
41	Fsh.	6	100	Diamond State Fish Products Co. (Del.)	Wilmington, Del.	Lewes, Del.
42	Fsh.	3	30	Prince Packing Co. (Wash.)	Seward, Alaska	Drier Bay, Alaska.
43	Fsh.	2	8	David H. Herbert	Marquette, Mich.	Nahma, Mich.
44	Frt.	2	24	S. V. Teemer	Beaufort, S. C.	Hiltenhead, S. C.
45	Tow.	7	240	Great Lakes Dredge & Dock Co. (N. J.)	Duluth, Minn.	First National Bank Building.
46	Fsh.	5	45	Southern California Fish Corporation (Calif.)	Los Angeles, Calif.	East San Pedro, Calif.
47	Oys.	6	36	John Mavar	Gulfport, Miss.	770 Benoir Street, Biloxi, Miss.
48	Oys.	2	10	Archie Lunn	Cape Charles, Va.	Chincoteague, Va.
49	Frt.	2	24	C. A. Lockerman	Crisfield, Md.	Route 1.
50	Tow.	2	60	George Bacon	Houston, Tex.	7922 Sherman Street.
51	Fsh.	8	40	Frederick Kruse	Seattle, Wash.	Bell Street Terminals.
52	Frt.	2	75	Carl A. Anderson	San Francisco, Calif.	227 Bennington Street.
53	Fsh.	2	12	George W. Lowden, estate of	Savannah, Ga.	208 West Bay Street.
54	Pas.	1	25	Walter Pollnski	Chicago, Ill.	5434 Lake Park Avenue.
55	Frt.	1	36	Anders Williams Co. (Va.)	Norfolk, Va.	112 Randolph Street.
56	Fsh.	4	9	A. Bowman	Wrangell, Alaska	
57	Cod.	7	60	Dank F. Mullins	New Bedford, Mass.	34 Willow Street.
58	Fsh.	3	60	William Lind	New York, N. Y.	515 Monroe Street. (B.)
59	Fsh.	3	24	David Raynor	do.	New Suffolk, N. Y.
60	Fsh.	1	60	Arthur Pomeroy	Marquette, Mich.	St. Ignace, Mich.
61	Fsh.	1	35	George Mann	New York, N. Y.	3311 Broadway.
62	Fsh.	3	20	Antloch Packing Co. (Miss.)	Gulfport, Miss.	Biloxi, Miss.
63	Fsh.	1	24	H. Brackman	Galveston, Tex.	1216 Avenue K.
64	Fsh.	2	30	Ulman White	Crisfield, Md.	Hoopersville, Md.
65	Frt.	1	25	Northern Commercial Co. (Wash.)	Seward, Alaska	Seattle, Wash.
66	Tow.	3	20	Louis Iwert	Paducah, Ky.	913 South Third Street.
67	Fsh.	2	20	Miami Fish & Ice Co. (Fla.)	Miami, Fla.	63 Southwest Sixth Street.
68	Pas.	4	90	Mian F. Robles	San Juan, P. R.	Vieques Island, P. R.
69	Fsh.	1	45	James E. Chapel	Vineyard Haven, Mass.	Nantucket, Mass.

⁶ Formerly ga. s. Pocomoke.

⁷ Formerly U. S. Navy ga. s. 1169.

Motor Vessels

Line No.	Official No.	Signal letters	Rlg	Name of vessel	Tonnage		Register dimensions			When built	Where built
					Gross	Net	Length	Breadth	Depth		
					Feet						
1	228290		Ol. s.	Mary	26	18	45.2	15.2	6.4	1929	St. Augustine, Fla.
2	229262		Ga. s.	Mary	20	13	43.8	13.0	6.2	1929	Keyport, N. J.
3	222591		Ga. s.	Mary II	6	6	33.0	10.0	3.1	1916	Fairton, N. J.
4	92246		Ga. s.	Mary A.	11	10	30.0	13.8	4.0	1886	City Island, N. Y.
5	208105		Ga. s.	Mary A.	9	8	26.5	8.8	3.2	1905	Manitowoc, Wis.
6	224861		Ol. s.	Mary A.	56	29	77.0	17.1	8.3	1925	Essex, Mass.
7	221953		Ol. s.	Mary A.	34	17	63.0	16.3	6.3	1922	Friendship, Me.
8	207286		Ga. s.	Mary B.	32	22	64.8	15.4	4.4	1910	Astoria, Ore.
9	207370		Ga. s.	Mary B.	17	11	42.4	12.6	4.0	1910	Seattle, Wash.
10	215525		Ga. s.	Mary B.	9	6	42.0	10.6	3.4	1917	Fairbank, Md.
11	220725		Ga. s.	Mary B.	8	5	32.5	10.2	4.2	1920	Olig Harbor, Wash.
12	229465		Ga. s.	Mary B.	18	12	43.4	12.5	5.1	1930	Seattle, Wash.
13	92536		Ol. s.	Mary C.	24	12	55.0	14.5	4.3	1893	Sausalito, Calif.
14	210141		Ga. s.	Mary C.	18	7	47.7	12.2	5.2	1907	Friendship, Me.
15	220269		Ga. s.	Mary C.	11	8	38.4	12.0	4.0	1920	Naubinway, Mich.
16	223767		Ol. s.	MARY C.	99	67	79.8	21.1	9.0	1924	Manitowoc, Wis.
17	224432		Ga. s.	Mary C.	11	9	37.5	11.0	4.2	1925	Bay Center, Wash.
18	226806		Ga. s.	Mary C.	12	10	40.0	10.8	3.7	1915	Philadelphia, Pa.
19	215363		Ga. s.	Mary D.	13	10	36.8	11.5	5.1	1916	Elizabeth, N. J.
20	203729		Ga. s.	Mary E.	16	8	46.4	14.0	5.8	1906	Bath, Me.
21	212775		Ga. s.	Mary E.	67	48	60.1	25.8	6.2	1914	Oakland, Calif.
22	228751		Ga. s.	Mary E.	14	11	38.0	12.0	3.1	1929	Atlantic, N. C.
23	227421		Ga. s.	Mary E. II	9	6	39.8	10.1	4.0	1928	Clayton, N. Y.
24	219812		Ga. s.	Mary F.	13	10	39.1	13.5	4.6	1920	Vermillion, Ohio.
25	221187		Ga. s.	Mary F.	21	8	54.4	14.7	4.4	1920	Palmer, Va.
26	223605		Ga. s.	Mary F. II	15	12	51.9	14.3	3.3	1924	Vermillion, Ohio.
27	213372		Ga. s.	Mary G.	31	21	51.4	14.2	6.4	1915	Tacoma, Wash.
28	214268		Ga. s.	Mary G.	11	10	46.3	11.9	3.0	1916	Morehead City, N. C.
29	218151		Ga. s.	Mary G. II	31	23	51.0	15.0	6.6	1919	Tacoma, Wash.
30	220288		Ga. s.	Mary G. II	14	6	39.7	13.1	4.7	1920	Boston, Mass.
31	222017		Ga. s.	Mary J.	9	6	30.0	11.0	3.0	1922	Sitka, Alaska.
32	227811		Ga. s.	Mary J.	13	9	39.6	12.4	3.8	1928	Saxman, Alaska.
33	210009		Ga. s.	Mary I.	7	5	31.8	10.8	3.2	1912	Brunswick, Ga.
34	210129		Ga. s.	Mary I.	11	8	38.4	10.8	3.6	1910	Detroit, Mich.
35	213272		Ga. s.	Mary I.	13	8	39.0	11.4	5.4	1915	Ellsworth, Me.
36	219934		Ga. s.	Mary I.	8	7	33.2	8.8	4.4	1920	Seattle, Wash.
37	220720		Ga. s.	Mary I.	27	18	57.0	15.7	5.3	1920	Baltimore, Md.
38	229170		Ga. s.	Mary I.	13	10	41.8	13.2	3.5		Unknown
39	200877		Ga. s.	Mary M.	29	23	58.6	12.2	3.8	1904	Sharptown, Md.
40	224250		Ga. s.	Mary M.	42	29	60.0	17.7	6.0	1924	Amburg, Va.
41	224625		Ol. s.	Mary M.	47	20	67.2	17.3	8.2	1925	Essex, Mass.
42	228058		Ga. s.	Mary M.	25	25	60.0	16.0	2.8	1925	Pittsburgh, Pa.
43	228422		Ol. s.	Mary M.	33	19	55.0	16.3	5.8	1928	Biloxi, Miss.
44	229207		Ol. s.	Mary M.	59	40	63.4	17.6	8.3	1929	Tacoma, Wash.
45	223434		Ga. s.	Mary R.	10	7	28.0	11.8	4.0	1923	Unknown
46	229150		Ol. s.	Mary R.	10	6	33.3	10.7	5.0	1929	Olig Harbor, Wash.
47	216946		Ga. s.	Mary S.	39	30	59.0	15.3	6.9	1918	Los Angeles, Calif.
48	228555		Ga. s.	Mary S.	24	13	53.5	14.4	5.8	1929	East Machias, Me.
49	214952		Ga. s.	Mary V.	12	10	34.8	11.3	4.5	1917	Seattle, Wash.
50	224719		Ga. s.	Mary V.	10	8	40.4	10.0	1.7	1925	St. Louis, Mo.
51	227903		Ol. s.	Mary W.	80	54	104.4	15.0	8.1	1917	Camden, N. J.
52	228234		Ga. s.	Mary W.	21	18	45.5	11.7	5.3	1929	Bellingham, Wash.
53	228260		Ga. s.	Mary Z.	13	8	45.8	11.9	2.8	1928	Olga, La.
54	207546		Ga. s.	Mary A. J.	7	6	31.7	8.0	3.7	1910	Douglas, Alaska.
55	226025		Ol. s.	Mary and Elizabeth	64	44	59.9	23.6	7.1	1926	White Haven, Md.
56	222066		Ga. s.	Mary and Louise	23	16	51.6	14.5	4.5	1922	Irrington, Va.
57	91812		Ga. s.	Mary and Virginia	16	9	54.1	16.1	4.1	1885	Pocomoke City, Md.
58	93352		Ga. s.	Mary Adella	12	7	39.2	13.6	3.4	1902	Accomac, Va.
59	210524		Ga. s.	Mary Alice	18	17	37.2	11.0	4.0	1912	Green Bay, Wis.
60	220131		Ol. w.	MARY ALICE	214	203	134.8	27.0	5.5	1929	Pittsburgh, Pa.
61	228970		Ga. s.	Mary Almede	6	5	25.2	12.0	2.9	1912	Port Republic, N. J.
62	206112		Ga. s.	Mary Alphonse	11	9	45.0	10.1	3.6	1909	Georgetown, S. C.
63	91492		Ga. s.	Mary Ann	11	5	38.4	13.8	4.0	1882	Rockaway, N. Y.
64	215280		Ga. s.	Mary Ann	9	8	36.9	10.2	3.0	1917	Marshfield, Ore.
65	216670		Ga. s.	Mary Ann	14	11	37.5	11.7	3.4	1918	Douglas, Alaska.
66	218451		Ga. s.	Mary Ann	7	6	33.7	8.2	4.5	1919	Olympia, Wash.
67	220342		Ga. s.	Mary Ann	38	25	60.8	14.0	5.8	1920	Beaumont, Tex.
68	228525		Ga. s.	Mary Ann	23	20	50.8	13.3	3.5	1929	Arkansas City, Ark.
69	201766		Ga. s.	Mary Anna	52	35	68.0	23.0	5.6	1905	Greenwich, N. J.

¹ Formerly (a U. S. Navy ga. s. No. 2637.
 (b ga. s. Joe Boy C.

Line No.	Service	Crew	Horse-power	Name of owner	Home port	Address of owner
1	Fsh.	2	60	Fred Hanson.....	St. Augustine, Fla....	Box 745.
2	Fsh.	4	100	Wilbur O. Lambert.....	New York, N. Y.....	Nutley, N. J.
3	Fsh.	1	25	Carl Gray.....	Philadelphia, Pa.....	20 Franklin Street, Bridge- ton, N. J.
4	Oys.	2	60	George A. Schmeelk.....	Bridgeport, Conn.....	61 Seabright Avenue.
5	Fsh.	2	8	Axel Carlson.....	Grand Haven, Mich.....	Manistee, Mich.
6	Cod.	12	120	Edward J. Welderman.....	Gloucester, Mass.....	8 Wiley Street.
7	Cod.	11	95	O'Hara Bros. Co. (Mass.).....	Boston, Mass.....	South Boston, Mass.
8	Fsh.	2	75	New England Fish Co. (Me.).....	do.....	44 Boston Fish Pier.
9	Fsh.	6	20	Booth Fisheries Co. (Del.).....	New York, N. Y.....	Pier 11-B, foot of Wall Street.
10	Frt.	2	15	J. Bain Bradshaw.....	Cambridge, Md.....	Fairbank, Md.
11	Fsh.	1	13	S. C. Robertson.....	Sitka, Alaska.....	Port Alexander, Alaska.
12	Fsh.	1	70	Libby, McNeill & Libby (Me.).....	Seattle, Wash.....	88 Hamlin Street.
13	Tow.	1	b 140	Crowley Launch & Tugboat Co. (Calif.).....	San Francisco, Calif.....	Pier 14.
14	Cod.	4	b 65	Henry T. Comeau.....	Portsmouth, N. H.....	Belfast, Me.
15	Fsh.	1	45	Reuben Carrow.....	Port Huron, Mich.....	205 North E, Cheboygan, Mich.
16	Tow.	10	b 300	Great Lakes Dredge & Dock Co. (N. J.).....	Duluth, Minn.....	First National Bank Build- ing.
17	Fsh.	1	16	A. A. Charawell.....	Seattle, Wash.....	Tokeland, Wash.
18	Pas.	1	90	William Cooper.....	Philadelphia, Pa.....	2127 North Fifth Street.
19	Pas.	2	40	Charles Pfoiffer.....	New York, N. Y.....	354 Ridgewood Avenue (B).
20	Fsh.	5	25	William A. Dunn.....	Newport, R. I.....	Block Island, R. I.
21	Frt.	1	80	Sant Rafael Freight & Transfer Co. (Calif.).....	San Francisco, Calif.....	Pier 9.
22	Fsh.	2	24	Duffy Day.....	New Bern, N. C.....	
23	Frt.	1	70	Otis Brooks Lumber Co.....	Ogdensburg, N. Y.....	Clayton, N. Y.
24	Fsh.	2	45	F. Hubert Parsons.....	Sandusky, Ohio.....	Vermillion, Ohio.
25	Fsh.	3	24	T. G. Julian.....	Reedville, Va.....	Palmer, Va.
26	Fsh.	2	94	George B. Parsons.....	Sandusky, Ohio.....	Vermillion, Ohio.
27	Fsh.	7	40	Northern Fisheries (Wash.).....	Tacoma, Wash.....	Anacortes, Wash.
28	Fsh.	4	37	Ocean Leather Co.....	Beaufort, N. C.....	120 Liberty Street, New York, N. Y.
29	Fsh.	8	50	Otto Bindpage.....	Ketchikan, Alaska.....	Box 903.
30	Cod.	6	250	Salvatore Rausa.....	Boston, Mass.....	10 Byron Court, Roxbury, Mass.
31	Fsh.	1	12	Pyramid Packing Co. (Alaska).....	Sitka, Alaska.....	
32	Fsh.	1	20	Charles P. Johnson.....	Ketchikan, Alaska.....	Saxman, Alaska.
33	Fsh.	2	10	M. McIntosh.....	Brunswick, Ga.....	
34	Frt.	1	8	Albert Leonhardt.....	Detroit, Mich.....	2726 Jay Street.
35	Cod.	2	20	E. J. Ross.....	Rockland, Me.....	New Harbor, Me.
36	Fsh.	2	12	P. D. Blankenship.....	Seattle, Wash.....	Marysville, Wash.
37	Tow.	18	100	Arundel Corporation (Md.).....	Baltimore, Md.....	Pier 2, East Pratt Street.
38	Fsh.	1	20	J. M. McDonough.....	Galveston, Tex.....	2701 Avenue A.
39	Frt.	2	28	George W. Boyle.....	Washington, D. C.....	3601 Eleventh Street SW.
40	Oys.	2	45	John W. Greenwell.....	Annapolis, Md.....	Hollywood, Md.
41	Cod.	12	60	Thomas L. Meagher.....	Gloucester, Mass.....	37 Rogers Street.
42	Fer.	1	b 18	Old Glassworks Ferry Co. (Pa.).....	Pittsburgh, Pa.....	R. F. D., Greensboro, Pa.
43	Oys.	3	40	Dullio Marconi.....	New Orleans, La.....	1206 Esplanade Avenue.
44	Fsh.	9	135	Buchan & Helnen Packing Co. (Wash.).....	Ketchikan, Alaska.....	Port Armstrong, Alaska.
45	Frt.	2	16	Charles Johnston.....	Savannah, Ga.....	507 East Thirty-sixth Street.
46	Fsh.	2	20	Milo Radman.....	Tacoma, Wash.....	2121 South Tacoma Avenue.
47	Fsh.	7	65	M. P. Suglan.....	Los Angeles, Calif.....	San Pedro, Calif.
48	Frt.	2	40	Royal River Packing Co. (Me.).....	Portland, Me.....	Yarmouth, Me.
49	Fsh.	1	12	Jimmie Brown.....	Juneau, Alaska.....	Killsnoo, Alaska.
50	Pas.	1	15	Clyde Burch.....	St. Louis, Mo.....	1110 Dillon Street.
51	Cod.	12	120	Arthur L. Parker (Mass.).....	Boston, Mass.....	13 Fish Pier.
52	Fsh.	2	175	Bellingham Canning Co. (Wash.).....	Seattle, Wash.....	South Bellingham, Wash.
53	Oys.	1	30	Mato Zile.....	New Orleans, La.....	Empire, La.
54	Fsh.	1	20	W. A. Hart.....	Juneau, Alaska.....	Tenakee, Alaska.
55	Frt.	3	60	C. C. Banks.....	Crisfield, Md.....	Salisbury, Md.
56	Frt.	3	25	Russell S. Baker.....	Cambridge, Md.....	
57	Frt.	2	24	T. E. Miles.....	Newport News, Va.....	Hicks Wharf, Va.
58	Oys.	2	18	James W. Jester.....	Cape Charles, Va.....	Chincoteague, Va.
59	Msc.	2	22	Charles S. Slining.....	Marquette, Mich.....	Gladstone, Mich.
60	Tow.	6	600	Keystone Sand & Supply Co. (Pa.).....	Pittsburgh, Pa.....	302 Penn Avenue.
61	Pas.	1	40	J. E. Falkenburg.....	Philadelphia, Pa.....	Tuckerton, N. J.
62	Pas.	2	40	Robert H. Lucas.....	Charleston, S. C.....	Wando, S. C.
63	Frt.	1	22	J. C. Mattox.....	Norfolk, Va.....	2016 High Street, Ports- mouth, Va.
64	Pas.	1	20	Charles H. Spooner.....	Marshfield, Ore.....	
65	Fsh.	1	20	Henry Stevens.....	Juneau, Alaska.....	Douglas, Alaska.
66	Fsh.	1	25	O. L. Budd.....	Seattle, Wash.....	Olympia, Wash.
67	Msc.	2	50	Alexander & Smith Oil Co. (Tex.).....	Houston, Tex.....	Esperson Building.
68	Pas.	1	b 65	R. E. Miller.....	Memphis, Tenn.....	General delivery, Arkansas City, Ark.
69	Tow.	2	100	Arthur Halliwell.....	Newark, N. J.....	221 Madison Avenue, Cliff- ton, N. J.

* Formerly (a U. S. Navy ol. s. S. O. No. 70.
U. S. C. G. ol. s. Newbury.

Line No.	Official No.	Signal letters	Rig	Name of vessel	Tonnage		Register dimensions			When built	Where built
					Gross	Net	Length	Breadth	Depth		
					Feet			Feet			
1	205393		Ga. s.	Mary Barbara	30	19	49.3	17.6	5.4	1908	Port Jefferson, N. Y.
2	91579		Ol. s.	Mary Buckley	132	100	98.5	28.5	6.4	1883	Tottensville, N. Y.
3	226317		Ga. s.	Mary Carmen	27	13	49.0	15.5	5.4	1926	Pascagoula, Miss.
4	207169		Ol. s.	Mary Carolyn	28	20	68.0	21.0	5.5	1910	Greenwich, N. J.
5	93235		Ol. s.	Mary Calma	14	14	49.0	16.9	2.4	1902	Biloxi, Miss.
6	224131		Ol. s.	Mary Colman	31	18	54.5	19.3	4.5	1924	Perrin, Va.
7	206063	KWVD	Ol. s.	Mary De Costa	103	62	88.6	22.8	10.4	1909	Gloucester, Mass.
8	90174		Ga. s.	Mary Draper	41	28	62.0	16.0	5.9	1869	Jacksonville, Fla.
9	91901		Ga. s.	Mary Elizabeth	14	11	37.2	11.2	3.6	1886	Annapolis, Md.
10	92113		Ga. s.	Mary Elizabeth	25	21	57.2	10.4	4.2	1889	Cambridge, Md.
11	90432		Ga. s.	Mary Ella	13	11	39.0	15.8	3.0	1872	Rye, N. Y.
12	222158		Ga. s.	Mary Ella	10	9	35.8	9.3	3.7	1914	Port Republic, N. J.
13	224557		Ol. s.	Mary Ella	86	36	91.5	23.1	7.5	1925	Dorchester, N. J.
14	226034		Ga. s.	Mary Ella	8	6	32.6	11.0	3.9	1927	Parkertown, N. J.
15	200435		Ga. s.	Mary Ellen	18	15	39.6	14.2	4.6	1903	Whitcom, Wash.
16	222149		Ol. s.	Mary Ellen	86	49	81.2	18.6	8.6	1922	Tacoma, Wash.
17	222023		Ol. w.	Mary Ellen	41	41	64.6	22.0	3.4	1922	Chamolis, Mo.
18	223505		Ol. w.	Mary Ellen	33	14	52.4	13.4	3.6	1923	Havana, Ill.
19	227770		Ga. s.	Mary Ellen	15	10	38.9	13.2	6.3	1928	Houghton, Wash.
20	212664		Ga. s.	Mary Ethel	55	37	61.3	17.0	6.6	1912	Superior, Wis.
21	209769		Ga. s.	Mary Fletcher	26	15	52.8	16.4	4.8	1912	Eclipse, Va.
22	202084		Ga. s.	Mary Frances	12	8	44.0	10.0	3.7	1905	Olympia, Wash.
23	227194		Ga. s.	Mary Frances	19	16	44.8	13.0	4.4	1927	Wittman, Md.
24	223319		Ga. s.	Mary Jane	29	14	47.1	16.0	7.0	1923	Pensacola, Fla.
25	227087		Ga. s.	Mary Jane	30	26	44.0	12.6	5.0	1928	Cordova, Alaska
26	214439		Ga. s.	Mary Jean	8	5	33.9	11.1	5.0	1916	Seattle, Wash.
27	212849		Ga. w.	Mary Jo	65	34	64.0	19.0	4.7	1914	Vovay, Ind.
28	222827		Ga. s.	Mary John	11	7	35.0	11.3	3.5	1912	St. Andrew, Fla.
29	213665		Ga. s.	Mary Lenora	8	5	44.3	11.6	3.0	1915	Queenstown, Md.
30	226391		Ol. s.	Mary Lou	66	45	66.4	17.0	7.6	1927	Seattle, Wash.
31	227700		Ol. s.	Mary Lou	37	31	52.7	15.3	4.4	1928	Plaquemine, La.
32	228803		Ga. s.	Mary Louise	19	15	43.9	13.1	4.8	1929	Metlakatla, Alaska
33	222437		Ga. s.	Mary Lucille	29	27	40.0	16.0	3.2	1922	Everett, Wash.
34	209613		Ga. s.	Mary Malony	42	28	63.0	16.0	5.8	1912	Anacortes, Wash.
35	222553		Ol. s.	MARY MCCONNELL	25	21	65.0	12.0	4.0	1922	Dubuque, Iowa
36	223348		Ol. s.	MARY MARGARET	60	26	61.5	17.9	6.6	1923	Bay City, Mich.
37	223276		Ga. s.	Mary Mildred	12	6	42.1	12.0	3.7	1923	Perrin, Va.
38	205620		Ga. s.	Mary Minerva	5	5	27.3	11.6	2.6	1908	Atlantic City, N. J.
39	225190		Ga. s.	Mary Pearl	9	5	40.6	12.6	3.1		Unknown
40	223605		Ol. s.	Mary Poll	13	9	42.2	12.0	3.9	1924	Fernandina, Fla.
41	222504		Ol. s.	Mary Steele	29	22	59.7	13.4	4.0	1906	Morehead City, N. C.
42	206010		Ga. s.	Mary Sue	20	12	63.0	15.0	4.0	1908	Crab Neck, Va.
43	218446		Ga. s.	Mary Ward	11	8	37.0	12.2	3.3	1919	Sitka, Alaska
44	92018		Ga. s.	Mary A. Gleason	63	26	78.4	21.3	8.0	1899	Essex, Mass.
45	224301		Ol. s.	Mary A. Edwards	77	23	104.3	14.0	8.3	1917	Alexandria, Va.
46	208097		Ga. s.	Mary A. Sharp	24	14	65.0	14.0	5.3	1908	Sharps, Va.
47	220151		Ga. s.	Mary B. Holmes	14	6	42.2	12.3	4.7	1920	Eastport, Me.
48	220258		Ga. s.	Mary C. Fischer	12	8	37.6	10.7	5.4	1927	Seattle, Wash.
49	206777		Ga. s.	Mary C. Sharpless	21	10	49.0	17.0	5.4	1909	Dorchester, N. J.
50	220622		Ol. s.	Mary E. D'Eon	55	37	70.0	18.4	8.9	1930	Essex, Mass.
51	224375		Ga. s.	Mary E. Haynie	35	29	56.3	16.4	5.6	1924	Amburg, Va.
52	222000		Ol. s.	Mary E. O'Hara	108	49	92.0	22.8	11.0	1922	Essex, Mass.
53	200226	KSND	Ol. s.	Mary F. Curtis	121	65	101.3	24.0	11.2	1903	do.
54	92395		Ga. s.	Mary E. Durrua	14	13	41.5	13.8	4.6	1891	Keyport, N. J.
55	135203		Ga. s.	Mary F. Howlett	27	11	58.0	19.6	5.0	1876	Philadelphia, Pa.
56	90351		Ga. s.	Mary F. Sheppard	30	14	55.7	18.8	5.0	1871	Bridgeton, N. J.
57	212168		Ga. s.	Mary G. Morehead	21	16	58.3	13.5	3.9	1914	Morehead City, N. C.
58	212665		Ga. s.	Mary J. Dean	15	8	42.0	12.6	3.8	1914	Hoopers Island, Md.
59	228042		Ol. s.	Mary J. Landry	45	18	71.5	16.5	7.7	1928	Damariscotta, Me.
60	220818		Ga. s.	Mary J. Walton	10	6	34.0	12.9	3.2	1920	Apalachicola, Fla.
61	219071		Ga. s.	Mary K. Warren	16	11	43.0	11.4	4.9	1919	Berkeley, Va.
62	91403		Ga. s.	Mary L. Robbins	16	13	40.5	15.5	4.4	1882	Cedarville, N. J.
63	93394		Ga. s.	Mary M. Lord	21	9	50.6	16.2	7.1	1903	Lubec, Me.
64	209187		Ol. s.	Mary P. Goulart	119	66	104.0	24.0	10.8	1911	Gloucester, Mass.
65	93108		Ga. s.	Mary P. Mosquito	84	47	84.5	22.7	9.0	1901	Essex, Mass.
66	224179		Ol. s.	Mary R. Mullins	77	42	84.7	20.3	8.8	1924	Friendship, Me.
67	211628		Ga. s.	Mary S. Faunce	9	6	37.3	12.3	3.9	1913	Coan River, Va.
68	93223		Ga. s.	Mary T. Fallon	74	48	75.5	21.6	9.0	1901	Essex, Mass.

¹ Formerly ga. s. V. C. Frazer.

² Formerly { a sch. Alma and Alvin.
b ga. s. Jean H. Thompson.

Line No.	Service	Crew	Horse-power	Name of owner	Home port	Address of owner
1	Frt.	2	50	Arthur McMullen Co. (N. Y.)	New York, N. Y.	50 Church Street.
2	Frt.	7	120	H. L. Brooks	Washington, N. C.	Bath, N. C.
3	Fsh.	6	6	Star Fish & Oyster Co. (Ala.)	Mobile, Ala.	Industrial Canal.
4	Oys.	6	60	Boyd M. Robbins	Philadelphia, Pa.	Port Norris, N. J.
5	Tow.	2	45	Shell Producers Co. (Fla.)	Tampa, Fla.	1014 Lozano Street.
6	Frt.	1	45	James H. Davis	Newport News, Va.	Mohjaok, Va.
7	Cod.	19	140	O'Hara Bros. Co. (Mass.)	Boston, Mass.	22 Fish Pier, South Boston, Mass.
8	Frt.	5	72	Stevens Line Co. (S. C.)	Charleston, S. C.	Yonges Island, S. C.
9	Msc.	2	16	Wm. N. Christopher	Baltimore, Md.	Grasonville, Md.
10	Oys.	2	15	Gordon Pope	Cambridge, Md.	Oxford, Md.
11	Oys.	2	45	Clarence E. Palmer	Bridgeport, Conn.	Riverside, Conn.
12	Pas.	1	16	Elmer J. Abbott	Philadelphia, Pa.	6719 Lansdowne Avenue.
13	Oys.	18	90	Henry O. Nickelson	do	Port Norris, N. J.
14	Pas.	1	30	Lester J. Cowperthwaite	do	Beach Haven, N. J.
15	Fsh.	2	25	John Relly	Seward, Alaska	Valdez, Alaska.
16	Fsh.	6	100	Farwest Fisheries (Wash.)	Seattle, Wash.	628 Pioneer Building.
17	Pas.	2	30	Charles A. A. Zeller	St. Louis, Mo.	214 East Davis Street.
18	Tow.	4	60	Illinois River Packet Co. (Ill.)	Peoria, Ill.	Pekin, Ill.
19	Fsh.	2	32	E. S. Stuart	Seattle, Wash.	Houghton, Wash.
20	Frt.	4	80	Leo H. Jansen	Milwaukee, Wis.	Marquette, Wis.
21	Frt.	2	40	S. P. Willis & Bro.	Washington, N. C.	Middleton, N. C.
22	Tow.	1	50	Foss Co. (Wash.)	Seattle, Wash.	Bolcom Dock, Ballard Station.
23	Fsh.	2	40	Thomas Trott	Annapolis, Md.	General delivery.
24	Fsh.	6	36	Liberty Fish & Oyster Co. (Tex.)	Galveston, Tex.	Pier 22.
25	Fsh.	3	45	Cordova Packing Co. (Alaska)	Juneau, Alaska.	Cordova, Alaska.
26	Msc.	6	40	Sawyer Reynolds & Co. (T. A.)	Ketchikan, Alaska	
27	Fer.	3	25	Paducah Ohio River Bridge Co. (Del.)	Paducah, Ky.	Citizens Savings Bank.
28	Frt.	1	24	W. P. Worthington	Pensacola, Fla.	Panama City, Fla.
29	Frt.	2	10	Wells Yewell	Baltimore, Md.	Route 3, Box 83, Queens-town, Md.
30	Fsh.	4	135	Libby, McNeill & Libby (Me.)	Seattle, Wash.	88 Hamlin Street.
31	Pas.	3	60	James Clyde Dean	New Orleans, La.	Plaquemine, La.
32	Fsh.	6	30	Nakat Packing Corporation (N. Y.)	Ketchikan, Alaska	
33	Tow.	2	32	Mrs. Lewis Goldabell	Seattle, Wash.	Everett, Wash.
34	Fsh.	2	75	Carl Rubinstein	do	2740 Montlake Avenue.
35	Pas.	2	90	Richard McConnell	St. Louis, Mo.	Cave in Rock, Ill.
36	Frt.	4	120	Phillip R. Eaglesfield	Grand Haven, Mich.	1100 Lake Boulevard, St. Joseph, Mich.
37	Frt.	2	24	W. A. Graham	Newport News, Va.	Messick, Va.
38	Pas.	1	14	Horace Cranmer	Philadelphia, Pa.	Beach Haven, N. J.
39	Frt.	1	10	O. B. Spivey	Newport News, Va.	533 Thirty-first Street.
40	Tow.	2	30	Clewiston Building Material Co. (Fla.)	Miami, Fla.	Box 37, Clewiston, Fla.
41	Pas.	2	75	Richmond Cedar Works (Va.)	Newport News, Va.	Richmond, Va.
42	Frt.	2	37	W. T. Shield	do	Dandy, Va.
43	Fsh.	1	16	Geo. Ward	Sitka, Alaska.	
44	Fsh.	8	37	Bay Fisheries Co. (Fla.)	Pensacola, Fla.	St. Andrews, Fla.
45	Fsh.	22	100	Herbert N. Edwards	New York, N. Y.	East Hampton, N. Y.
46	Tow.	3	35	Joseph F. O'Brien, Estate of	Savannah, Ga.	201 West River Street.
47	Frt.	1	32	Ernest R. Holmes	Eastport, Me.	Customs Street.
48	Fsh.	2	20	A. A. Fillon	Ketchikan, Alaska	1111 Wall Street, Everett, Wash.
49	Oys.	5	25	John Sharpless	Philadelphia, Pa.	Millville, N. J.
50	Cod.	10	95	John A. D'Eon	Gloucester, Mass.	96 Maplewood Avenue.
51	Frt.	3	35	Allie G. Simmons	Crisfield, Md.	Fishing Creek, Md.
52	Cod.	10	100	O'Hara Bros. Co. (Mass.)	Boston, Mass.	22 Fish Pier, South Boston, Mass.
53	Cod.	19	120	Gorton-Pew Vessels Co. (Mass.)	Gloucester, Mass.	Rowe Square.
54	Msc.	1	25	Ralph Jones	New York, N. Y.	Great Kills, N. Y.
55	Oys.	9	50	John Flynn	Philadelphia, Pa.	10 Euclid Avenue, Merchantville, N. J.
56	Oys.	6	36	A. B. Campbell, sr.	do	Port Norris, N. J.
57	Frt.	3	70	S. E. Baltary	Baltimore, Md.	Care Dock Master, City Yacht Basin, Miami, Fla.
58	Frt.	2	12	H. Hansel Tyler	Crisfield, Md.	Fishing Creek, Md.
59	Cod.	6	100	Simon A. Landry	Gloucester, Mass.	15 Taylor Street.
60	Fsh.	2	12	S. D. Walton	Apalachicola, Fla.	
61	Tow.	1	36	Old Dominion Marine Ry. Corporation (Va.)	Norfolk, Va.	Foot Mulberry Street, Berkeley, Va.
62	Oys.	4	20	Harry Sutter	Philadelphia, Pa.	Port Norris, N. J.
63	Frt.	2	20	E. W. Brown Co.	Portland, Me.	South Portland, Me.
64	Cod.	18	100	Manuel C. Santos	Provincetown, Mass.	151 Commercial Street.
65	Fsh.	16	72	Frank W. Wilkisson	New York, N. Y.	19 Fulton Fish Market.
66	Fsh.	6	100	D. F. Mullins	New Bedford, Mass.	34 Willow Street.
67	Msc.	3	18	H. G. Oakley	Reedville, Va.	Simonson, Va.
68	Fsh.	16	72	James S. Ellis	Boston, Mass.	Melrose Highlands, Mass.

¹ Formerly ga. w. Blotuck.

² Formerly U. S. Coast Guard Ga. s. Carolina.

³ Formerly U. S. Navy subchaser 196.

⁴ Formerly schooner Ella Weissinger.

Line No.	Official No.	Signal letters	Rig	Name of vessel	Tonnage		Register dimensions			When built	Where built
					Gross	Net	Length	Breadth	Depth		
							Feet	Feet	Feet		
1	227063		Ol. s.	Marydel.....	171	116	97.6	28.2	7.7	1927	Ruark, Va.....
2	223181		Ga. s.	Maryeth.....	11	7	38.6	9.0	4.3		Unknown.....
3	161227	KSLF	Ol. s.	MARYLAND..... ¹	2,498	2,068	259.5	45.3	22.9	1903	Bath, Me.....
4	204710		Ga. s.	Maryland.....	17	13	49.0	15.9	4.4	1907	Oxford, Md.....
5	206057		Ga. s.	Maryland.....	14	9	48.0	16.1	3.1	1908	Havre de Grace, Md.....
6	212857		Ga. s.	Maryland.....	14	11	40.2	11.8	3.0	1914	Miami, Fla.....
7	215751		Ga. s.	Maryland.....	15	10	52.0	12.7	4.2	1917	Elliott, Md.....
8	221850		Ga. s.	Maryland.....	9	5	39.2	12.1	2.7	1921	Cut Off, La.....
9	222060		Ga. s.	Maryland.....	14	11	41.0	12.2	4.0		Unknown.....
10	228817		Ga. s.	Marymount.....	40	31	57.0	15.5	7.7	1929	Tacoma, Wash.....
11	213109		Ga. s.	Marysville.....	26	17	40.0	13.0	5.9	1915	do.....
12	92549		Ga. s.	Mascot.....	05	5	41.8	11.2	2.7	1893	Salisbury, Md.....
13	92587		Ga. s.	Mascot.....	21	7	50.0	12.8	6.2	1894	Boston, Mass.....
14	202407		Ga. s.	Mascot.....	59	42	71.0	20.2	6.6	1905	Greenport, N. Y.....
15	205548		Ga. s.	Mascot.....	5	5	25.0	7.0	6.8	1908	Elizabeth City, N. C.....
16	209346		Ga. s.	Mascot.....	8	5	30.6	9.3	3.3	1911	Miami, Fla.....
17	213078		Ga. s.	Mascot.....	10	10	30.0	9.3	3.4	1915	Green Bay, Wis.....
18	214739		Ga. s.	Mascot.....	15	14	52.0	12.0	2.3	1917	Holly Hill, Fla.....
19	221748		Ga. s.	Mascot.....	7	5	31.6	10.6	3.6	1921	Belmar, N. J.....
20	226031		Ol. s.	Mascot.....	14	9	59.1	15.2	4.1	1925	Sandusky, Ohio.....
21	218578		Ga. s.	Mascot II.....	12	8	43.5	11.4	4.5	1916	Los Angeles, Calif.....
22	92225		Ga. s.	Mascott.....	15	14	40.4	15.9	4.1	1890	Port Republic, N. J.....
23	92018		Ga. s.	Mascotte.....	22	15	51.8	15.0	4.4	1884	Roslyn, N. Y.....
24	92347		Ga. s.	Mascotte.....	6	5	28.7	11.5	3.6	1885	Alexandria, Va.....
25	226863		Ol. s.	Masen.....	21	9	44.3	14.2	4.2	1927	Fernandina, Fla.....
26	221310		Ga. s.	Mason.....	9	6	31.5	11.3	3.0	1921	Galveston, Tex.....
27	229308		Ol. s.	Massachusetts.....	27	14	51.5	14.0	5.6	1930	San Diego, Calif.....
28	92871		Ol. s.	Massasoit.....	31	21	58.4	17.8	7.6	1898	Gloucester, Mass.....
29	224069		Ga. s.	Massasoit.....	11	8	44.0	13.4	3.2	1906	Sayville, N. Y.....
30	223488		Ga. s.	Matchless.....	12	8	42.0	14.0	3.3	1923	Houma, La.....
31	227102		Ga. s.	Matchless.....	9	7	32.0	9.2	3.4	1927	Sealevel, N. C.....
32	228371		Ol. s.	MATERIAL SERVICE.....	1,077	736	239.7	40.1	13.9	1929	Sturgeon Bay, Wis.....
33	227881		Ga. s.	Mathilda V.....	7	5	29.0	9.0	3.2	1921	Gladstone, Mich.....
34	22221		Ga. s.	Matilda.....	99	73	79.0	29.0	6.1	1905	San Francisco, Calif.....
35	215490		Ga. s.	Matilda.....	11	7	39.0	11.3	3.6	1917	Wrangell, Alaska.....
36	228890		Ga. s.	Matilda.....	13	11	37.5	12.6	4.5	1923	Brooklyn, N. Y.....
37	213366		Ga. s.	Matilda B.....	6	5	28.4	12.7	3.2	1913	Port Republic, N. J.....
38	207325		Ga. s.	Matilda J. Dixon.....	8	6	38.9	13.4	3.3	1910	Olivet, Md.....
39	210764		Ga. s.	Matsu.....	15	10	48.4	12.2	5.0	1912	Oakland, Calif.....
04	225770		Ga. w.	Mattie.....	14	12	39.5	10.3	3.0	1926	Kansas City, Mo.....
41	93069		Ga. s.	Mattie II.....	7	6	30.3	12.5	4.1	1899	Port Republic, N. J.....
42	92965		Ga. s.	Mattie J.....	13	7	40.3	14.2	3.3	1899	Biloxi, Miss.....
43	220633		Ga. s.	Mattie J.....	11	5	45.9	11.3	4.1	1920	Lewisetta, Va.....
44	224323		Ga. s.	Mattie J.....	17	14	33.1	12.3	5.4	1924	Seattle, Wash.....
45	226783		Ga. p.	Mattie Lee.....	23	23	60.5	13.1	3.4	1926	Mulberry, Ark.....
46	91516		Ol. s.	Mattie May.....	45	31	63.8	20.7	5.0	1882	Isle of Wight Co., Va.....
47	91654		Ga. s.	Mattie B. Sheppard.....	14	7	40.6	15.8	4.0	1884	Bridgeton, N. J.....
48	92986		Ga. s.	Mattie L. Tyler.....	5	5	35.5	12.6	2.6	1899	Pocomoke City, Md.....
49	91906		Ga. s.	Mattie P. Flavell.....	33	19	61.4	19.3	5.8	1887	Bridgeton, N. J.....
50	229155		Ol. s.	Matton.....	45	30	60.4	14.5	9.1	1929	Cohoes, N. Y.....
51	92339		Ga. s.	Maud.....	12	8	27.5	13.0	4.0	1889	Newport, R. I.....
52	92793		Ga. s.	Maud.....	7	7	32.5	13.5	3.6	1897	Patchogue, N. Y.....
53	207248		Ga. s.	Maud C.....	13	7	37.9	8.8	3.8	1909	Jacksonville, Fla.....
54	201998		Ga. s.	Maud E.....	15	13	45.0	15.6	4.1	1905	Atlantic City, N. J.....
55	228155		Ga. s.	Maud S.....	12	8	45.0	10.8	3.9	1928	Crisfield, Md.....
56	206102		Ga. s.	Maud S II.....	18	12	39.6	14.5	5.3	1909	Patchogue, N. Y.....
57	201795		Ga. s.	Maud and Reg.....	12	8	54.0	13.2	3.9	1905	Washington, N. C.....
58	200329		Ga. s.	Maud Hellen.....	7	5	37.4	12.7	3.0	1903	Crittenden, Va.....
59	92456		Ga. s.	Maud Moller.....	6	5	31.0	13.6	3.4	1892	Patchogue, N. Y.....
60	91056		Ol. s.	Maud Wilmot.....	72	47	72.4	17.1	7.0	1878	Pittsburgh, Pa.....
61	92886		Ga. s.	Maud B. Morse.....	8	5	29.8	10.6	5.0	1897	Cushing, Me.....
62	200662		Ga. s.	Maud F. Silva.....	86	77	85.0	22.5	10.2	1904	Gloucester, Mass.....
63	214082		Ga. s.	Maude Hazel.....	11	9	37.5	9.8	3.5	1916	Everett, Wash.....
64	205774		Ga. s.	Maudie.....	11	8	38.6	9.0	4.2	1908	Mobile, Ala.....
65	225297		Ga. s.	Maumee.....	19	6	38.4	11.1	4.7	1925	West Palm Beach, Fla.....

¹ Formerly ga. s. Mizpah.² Formerly ga. s. Klineo.

Line No.	Service	Crew	Horse-power	Name of owner	Home port	Address of owner
1	Frt.	4	120	Wm. E. Vallant.....	Baltimore, Md.....	Laurel, Del.
2	Msc.	1	26	Leon Sawyer.....	Miami, Fla.....	1237 North West Fortletn Street.
3	Frt.	25	b 720	Texas Co. (Del.).....	Wilmington, Del.....	7 West Tenth Street.
4	Frt.	2	10	William H. Vallant.....	Cambridge, Md.....	Bellevue, Md.
5	Pas.	2	30	Purnell Potter.....	Wilmington, Del.....	Milford, Del.
6	Pas.	1	35	Stanley Kitching.....	Miami, Fla.....	Core Stuart Bank & Trust Co., Stuart, Fla.
7	Frt.	2	30	Alice M. Parks.....	Crisfield, Md.....	24 Maryland Avenue.
8	Pas.	3	21	W. J. Bowley.....	New Orleans, La.....	Violet, La.
9	Frt.	1	30	A. S. Foreman.....	Norfolk, Va.....	1143 Manchester Avenue.
10	Fsh.	10	50	Nick Mullan.....	Tacoma, Wash.....	2723 North Starr Street.
11	Fsh.	8	55	Vine Dragojevich.....	do.....	Everett, Wash.
12	Frt.	2	5	Nabry B. Crockett.....	Cambridge, Md.....	Oxford, Md.
13	Fsh.	5	65	Gusta Johannesen.....	New York, N. Y.....	Sheepshead Bay, N. Y.
14	Oys.	0	75	Andrew Radel Oyster Co. (Conn.).....	Bridgeport, Conn.....	South Norwalk, Conn.
15	Frt.	1	7	Willie Roper.....	Elizabeth City, N. C.....	South Mills, N. C.
16	Frt.	1	18	C. D. Moreau.....	Miami, Fla.....	C/o Biscayne Yacht Club.
17	Fsh.	3	20	Swara Hagen.....	Milwaukee, Wis.....	Washington Island, Wis.
18	Pas.	1	75	Ralph H. Nutting.....	St. Augustine, Fla.....	P. O. Box 1632, Daytona Beach, Fla.
19	Fsh.	0	20	Long Beach Fishery (N. J.).....	Philadelphia, Pa.....	Brant Beach, N. J.
20	Pas.	2	150	John P. Neumann.....	Sandusky, Ohio.....	Foot Columbus Avenue.
21	Pas.	4	40	Lee J. Muchenberger.....	Los Angeles, Calif.....	Santa Monica, Calif.
22	Pas.	2	18	Bessie W. Gale.....	Philadelphia, Pa.....	338 North Maine Avenue, Atlantic City, N. J.
23	Frt.	2	18	Joseph W. Trautwein.....	Annapolis, Md.....	132 Dock Street.
24	Pas.	2	24	William Springer.....	New York, N. Y.....	2269 Emmons Avenue (B).
25	Fsh.	3	46	A. C. Hedlund.....	Fernandina, Fla.....	110 South Sixth Street.
26	Frt.	1	00	Alfred Mason.....	Galveston, Tex.....	South Houston, Houston, Tex.
27	Fsh.	4	70	Frank E. Brown.....	San Diego, Calif.....	3035 Poe Street.
28	Fsh.	5	70	Douglas P. Malone.....	Vineyard Haven, Mass.....	Nantucket, Mass.
29	Msc.	1	10	Hattie F. Griffin.....	Bridgeport, Conn.....	81 Water Street, Stamford, Conn.
30	Frt.	3	27	Marcel Pitre.....	New Orleans, La.....	Cut Off, La.
31	Fsh.	2	12	Leon Salter.....	Beaufort, N. C.....	Sealevel, N. C.
32	Frt.	20	b 700	Leatham Smith-Putnam Navigation Co. (Ill.).....	Milwaukee, Wis.....	205 West Wacker Drive, Chicago, Ill.
33	Fsh.	2	23	Phillip VanLandschoot.....	Sault Ste. Marie, Mich.....	Gladstone, Mich.
34	Frt.	3	70	Sven Fredrikson.....	San Francisco, Calif.....	141 Steward Street.
35	Fsh.	1	12	Chas. Jones.....	Wrangell, Alaska.....	
36	Pas.	1	b 150	Charles N. Olson.....	New York, N. Y.....	4611 Fourth Avenue (B).
37	Pas.	1	14	William V. Wilbert.....	Philadelphia, Pa.....	Forked River, N. J.
38	Frt.	3	20	Wilson W. Dowell.....	Annapolis, Md.....	Solomons, Md.
39	Frt.	1	b 75	R. H. Vehmeyer.....	San Francisco, Calif.....	44 Weber Avenue, Stockton, Calif.
40	Tow.	2	30	John Barclay.....	Kansas City, Mo.....	1214 North Third Street.
41	Fsh.	1	12	Lewis Adelbert White.....	Philadelphia, Pa.....	Tuckerton, N. J.
42	Oys.	4	15	Mrs. J. T. Maybury.....	Gulfport, Miss.....	Biloxi, Miss.
43	Frt.	2	32	W. J. Curren.....	Reedville, Va.....	Lewisetta, Va.
44	Tow.	1	20	J. McClelland.....	Seattle, Wash.....	1200 Westlake Avenue N.
45	Pas.	1	10	C. M. Hoover.....	Memphis, Tenn.....	Mulberry, Ark.
46	Frt.	1	60	J. M. Mathews.....	Norfolk, Va.....	1719 Brown Avenue.
47	Oys.	3	40	Arthur Windfohr.....	Philadelphia, Pa.....	Port Norris, N. J.
48	Oys.	3	7	Edward Gaines.....	Reedville, Va.....	Callao, Va.
49	Oys.	6	36	Charles L. Schoch.....	Newark, N. J.....	Elizabeth, N. J.
50	Tow.	3	210	Mattson Steamboat Co. (N. Y.).....	Albany, N. Y.....	Cohoes, N. Y.
51	Pas.	1	16	Augusto J. Andrews.....	Providence, R. I.....	Pawtucket, R. I.
52	Fsh.	1	16	Daniel O. Seeley.....	Perth Amboy, N. J.....	Keansburg, N. J.
53	Frt.	1	21	Standard Manufacturing Co. (Fla.).....	Tampa, Fla.....	Cedar Keys, Fla.
54	Pas.	2	35	Martin G. Ott.....	Philadelphia, Pa.....	Atlantic City, N. J.
55	Msc.	1	100	Wm. T. Sterling.....	Crisfield, Md.....	127 Chesapeake Avenue.
56	Fsh.	2	40	P. Henfrid Perssen.....	Philadelphia, Pa.....	313 Stroudsburg Avenue, Atlantic City, N. J.
57	Tow.	2	36	Washington Packing Co. (N. C.).....	Washington, N. C.....	
58	Frt.	1	7	I. Hundley.....	Norfolk, Va.....	824 Main Street, Battery Park, Va.
59	Pa.	1	15	J. H. Reising.....	New York, N. Y.....	129 Derby Street, Valley Stream, N. Y.
60	Tow.	8	240	A. W. Whiteman.....	New Orleans, La.....	Canal Bank Building.
61	Pas.	2	7	Ludwig Swinson.....	Gloucester, Mass.....	322 Main Street.
62	Fsh.	11	b 48	E. E. Saunders & Co. (Fla.).....	Pensacola, Fla.....	813 South Palafox Street.
63	Fsh.	1	20	William Graham.....	Seattle, Wash.....	Stanwood, Wash.
64	Tow.	2	30	Home Dredging Co. (Ala.).....	Mobile, Ala.....	
65	Fsh.	2	44	T. D. Borland.....	Miami, Fla.....	410 Delaware Avenue, Fort Pierce, Fla.

* Formerly ga.s. Eight Bells.

Line No.	Official No.	Signal letters	Rig	Name of vessel	Tonnage		Register dimensions			When built	Where built
					Gross	Net	Length	Breadth	Depth		
1	207421		Ga. s.	Maurice T.	8	7	27.0	8.3	3.6	1909	Ludington, Mich.
2	224635		Ga. s.	Maurice G. Davis.	20	10	46.0	14.3	6.4	1925	Thomaston, Mo.
3	228929		Ol. s.	MAURINE.	48	33	62.8	16.4	6.8	1929	Hoquiam, Wash.
4	228077		Ga. s.	Mava Kathryn	20	11	51.1	14.5	4.4	1928	Ruark, Va.
5	215195		Ga. s.	Mavis.	29	24	52.6	14.2	5.7	1917	Seattle, Wash.
6	227028		Ol. s.	MAVRET II.	21	16	60.2	14.1	4.2	1927	Ashtabula, Ohio
7	220297		Ga. s.	Maxine II.	12	7	58.0	11.7	2.5	1920	Clayton, N. Y.
8	214222		Ga. s.	Maxine III.	13	8	54.4	10.0	4.3	1916	Alexandria Bay, N.Y.
9	220251		Ga. s.	Maxine V.	13	8	64.6	10.2	2.6	1920	Alexandria Bay, N.Y.
10	221551		Ga. s.	Maxton.	12	10	39.8	11.1	2.6	1921	Atlantic, N. C.
11	93282		Ga. s.	Maxwell.	19	12	46.5	15.2	6.6	1902	Gloucester, Mass.
12	221684		Ga. s.	Maxwell.	13	11	41.3	12.8	3.3	1905	St. Andrew, Fla.
13	223402		Ga. w.	Maxwell.	25	15	63.9	14.0	3.2	1923	Carthage, Tenn.
14	202241		Ga. s.	May.	14	11	47.0	12.0	4.0	1905	Wildwood, N. J.
15	205259		Ga. s.	May.	7	5	29.2	9.2	4.0	1905	Tottenville, N. Y.
16	208185		Ga. s.	May.	12	10	46.6	9.0	3.1	1910	Randolph, Oreg.
17	209229		Ga. s.	May.	22	15	46.0	12.6	4.8	1903	San Francisco, Calif.
18	213774		Ga. s.	May.	12	6	38.0	12.0	6.0	1915	Port Aransas, Tex.
19	215981		Ga. s.	May.	9	7	34.8	9.4	4.3	1918	Westport, Wash.
20	216083		Ga. s.	May.	13	9	40.2	12.4	4.9	1918	Bayonne, N. J.
21	222901		Ga. s.	May.	8	7	33.6	10.5	3.3		Unknown.
22	223858		Ga. s.	May.	11	8	37.2	14.5	3.2		do.
23	226598		Ga. w.	May.	31	31	52.7	14.0	2.4	1927	Sowickley, Pa.
24	227386		Ol. s.	May.	15	10	38.2	11.3	5.1	1928	Seattle, Wash.
25	227870		Ga. s.	May.	15	12	39.7	11.3	3.0	1928	St. Louis, Mo.
26	229743		Ga. s.	May.	8	6	31.8	9.2	3.5	1924	Bay City, Mich.
27	217481		Ga. s.	May II.	12	9	37.2	11.3	4.0	1916	Perth Amboy, N. J.
28	206511		Ga. s.	May II.	9	6	32.9	8.8	4.5	1909	Boston, Mass.
29	223444		Ga. s.	May B.	21	14	51.1	14.5	5.1	1923	Martinez, Calif.
30	223728		Ga. s.	May-B.	22	17	52.0	11.0	4.9	1924	Milwaukee, Wis.
31	225022		Ga. s.	May B.	7	5	26.5	6.0	2.0	1925	Ceralvo, Ky.
32	204827		Ga. s.	May B, 2.	15	13	48.0	11.0	3.3	1907	Seattle, Wash.
33	219642		Ga. s.	May E.	24	19	47.0	16.0	2.8	1920	Jacksonville, Fla.
34	223120		Ga. s.	Mayday.	25	17	56.9	14.0	5.4	1923	Portland, Oreg.
35	91811		Ga. s.	May Bateman.	16	7	42.7	15.6	4.2	1885	Bridgeton, N. J.
36	93313		Ol. s.	May Belle.	21	12	54.0	18.1	3.9	1902	Biloxi, Miss.
37	93218		Ga. s.	May Bird.	12	8	38.1	9.7	4.5	1901	Sing Sing, N. Y.
38	205476		Ga. s.	May Date.	16	11	38.0	11.6	5.0	1908	Seattle, Wash.
39	200240		Ol. s.	May Flower.	17	11	49.9	17.3	3.8	1903	Biloxi, Miss.
40	91897		Ga. s.	May Flower.	9	6	50.0	14.0	2.8	1886	Calvert County, Md.
41	92318		Ga. s.	May Flower.	14	9	40.7	11.3	4.8	1891	Seattle, Wash.
42	92548		Ga. s.	May Flower.	18	7	56.9	15.8	4.4	1893	St. Peters, Md.
43	210160		Ga. s.	May Flower.	13	11	37.6	10.2	3.2	1911	Jacksonville, Fla.
44	218606		Ga. s.	May Flowers.	9	7	32.2	8.5	4.0	1919	Orcas, Wash.
45	203253		Ga. s.	May Queen.	14	12	45.9	10.8	4.4	1906	St. Joseph, Mich.
46	92200		Ga. s.	May Sellne.	9	9	52.0	14.0	3.0	1890	Madison, Md.
47	92263		Ol. s.	Mayflower.	37	32	71.6	13.4	6.8	1888	East Boston, Mass.
48	93136		Ga. s.	Mayflower.	14	9	52.8	15.4	3.6	1901	Cedar Bayou, Tex.
49	93259		Ga. s.	Mayflower.	11	10	27.4	11.7	3.1	1902	Key West, Fla.
50	204218		Ga. s.	Mayflower.	14	10	55.0	12.0	4.2	1907	Sturgeon Bay, Wis.
51	204422		Ga. s.	Mayflower.	9	7	30.0	9.5	3.8	1907	Ballard, Wash.
52	209118		Ga. s.	Mayflower.	8	5	35.3	12.2	3.2	1910	Nukleek, Alaska
53	212392		Ol. s.	Mayflower.	14	10	45.3	12.2	5.0	1908	Solomons, Md.
54	213900		Ga. s.	Mayflower.	8	6	37.3	9.0	3.9	1915	Marshfield, Oreg.
55	214647		Ga. s.	Mayflower.	13	11	34.1	10.8	4.1	1916	Oyster Bay, N. Y.
56	217649		Ol. s.	Mayflower.	17	13	46.3	11.2	5.2	1906	Poughkeepsie, N. Y.
57	219478		Ga. s.	Mayflower.	37	25	55.3	14.9	6.9	1919	Los Angeles, Calif.
58	224632		Ga. s.	Mayflower.	15	10	44.0	13.2	5.3	1925	Delanco, N. J.
59	228135		Ga. s.	Mayflower.	8	6	31.3	7.5	2.2	1928	Luxora, Ark.
60	228247		Ol. s.	Mayflower.	11	7	33.5	10.5	5.2	1929	Seattle, Wash.
61	228834		Ga. s.	Mayflower.	10	9	31.6	10.5	2.4	1929	Morgan City, La.
62	208260		Ga. s.	Maye.	10	8	52.2	11.8	4.0	1910	Pascagoula, Miss.
63	92964		Ga. s.	Mayme.	9	6	54.0	13.0	2.3	1899	Fairport, Va.
64	206181		Ga. s.	Mayme.	16	8	57.0	11.8	3.4	1909	Sharptown, Md.
65	220219		Ga. s.	Mayo.	23	16	42.9	12.3	6.2	1920	Olympia, Wash.
66	216302		Ol. s.	Mayo Flrst.	36	18	56.5	16.2	7.0	1918	Ellsworth, Me.
67	219607	LVPT	Ol. s.	MAZATLAN.	987	589	164.3	34.1	17.8	1920	Long Beach, Calif.
68	204877		Ol. s.	McAllister Bros.	99	67	75.0	22.2	9.5	1907	Athens, N. Y.
69	216896		Ga. s.	McCann, jr.	7	5	29.6	8.8	3.6	1917	St. James, Mich.
70	204967		Ga. s.	McGuirl Bros.	112	76	77.0	21.0	9.8	1908	Tottenville, N. Y.

¹ Formerly ga. s. Just Brown II.

² Formerly ga. s. Elco.

³ Formerly ga. s. Edna M.

⁴ Formerly ga. s. Mabel T.

⁵ Formerly ga. s. Chicota.

⁶ Formerly ga. y. Idyl Wilde.

Line No.	Service	Crew	Horse-power	Name of owner	Home port	Address of owner
1	Tow.	1	8	Abrahamson-Nerheim Co. (Mich.)	Grand Haven, Mich.	Ludington, Mich.
2	Fsh.	0	35	James H. Larkin	Rockland, Me.	St. George, Me.
3	Tow.	3	250	Schafer Bros. Lumber & Door Co. (Wash.)	Seattle, Wash.	Montesano, Wash.
4	Frt.	2	35	H. E. Hudgins	Newport News, Va.	Cobbs Creek, Va.
5	Fsh.	2	40	Nakat Packing Corporation (N. Y.)	Ketchikan, Alaska	
6	Fsh.	4	120	Charles R. Hoskins	Erle, Pa.	133 West Third Street.
7	Pas.	1	100	Combined Thousand Islands Boat Tours (N. Y.)	Cape Vincent, N. Y.	Alexandria Bay, N. Y.
8	Pas.	1	60	do.	do.	Do.
9	Pas.	1	80	do.	do.	Do.
10	Frt.	2	24	Mrs. Jennie Lee	Beaufort, N. C.	Morehead City, N. C.
11	Pas.	4	24	Henry G. Swinson	Gloucester, Mass.	Box 277.
12	Frt.	1	25	C. S. Anderson	Pensacola, Fla.	Panama City, Fla.
13	Tow.	2	60	Cumberland Barge Line Co.	Nashville, Tenn.	Carthage, Tenn.
14	Pas.	1	40	Charles W. Collins	Philadelphia, Pa.	Longport, N. J.
15	Tow.	1	35	Atlantic, Gulf & Pacific Co. (W. Va.)	New York, N. Y.	13 Park Row.
16	Pas.	1	20	F. E. Drane	Marshfield, Oreg.	Bandon, Oreg.
17	Fsh.	3	65	Libby, McNeill & Libby (Me.)	Seattle, Wash.	88 Hamlin Street.
18	Fsh.	2	36	Ed Cline	Corpus Christi, Tex.	Box 70.
19	Fsh.	1	18	F. A. Ganz	Ketchikan, Alaska	Craig, Alaska.
20	Tow.	3	150	George B. Spearin (N. J.)	New York, N. Y.	90 West Street.
21	Fsh.	1	40	Lewis F. Sheppard	Philadelphia, Pa.	Cedarville, N. J.
22	Msc.	1	18	E. I. Broussard	Lake Charles, La.	Delcambre, La.
23	Tow.	1	25	E. E. Grim	Pittsburgh, Pa.	Customhouse.
24	Fsh.	2	30	B. O. Knudsen	Ketchikan, Alaska	
25	Tow.	1	24	Fred A. Bartholomew	St. Louis, Mo.	New Madrid, Mo.
26	Fsh.	1	20	Pacific Sea Food Co. (Wash.)	Seattle, Wash.	Hoquiam, Wash.
27	Pas.	1	20	Joseph Flannery	New York, N. Y.	West Brighton, N. Y.
28	Cod.	2	48	Joseph Vallier	Boston, Mass.	Brant Rock, Mass.
29	Tow.	2	110	R. R. Veale	San Francisco, Calif.	Martinez, Calif.
30	Fsh.	2	750	J. J. Murphy	New York, N. Y.	62 New York Avenue (B).
31	Pas.	1	10	H. L. Barnes	Louisville, Ky.	Ceraivo, Ky.
32	Tow.	2	40	Foss Co. (Wash.)	Seattle, Wash.	Balcom Dock.
33	Pas.	3	30	H. C. Willets	Miami, Fla.	South Bay, Fla.
34	Fsh.	2	60	Henry J. Barbey	Astoria, Oreg.	Flavel, Oreg.
35	Oys.	5	24	William Perry	Philadelphia, Pa.	Port Norris, N. J.
36	Frt.	4	20	Gussie Fountain Packing Co. (La.)	Gulfport, Miss.	Biloxi, Miss.
37	Pas.	2	30	P. Manson	Seattle, Wash.	2407 Boyleston Avenue N.
38	Tow.	2	25	Sea Products Co. (Wash.)	do.	7321 Eighth Avenue S.
39	Frt.	4	24	Martin Fountain Co. (La.)	Gulfport, Miss.	439 Hopkins Boulevard, Biloxi, Miss.
40	Frt.	2	5	Walter Gaskins	Crisfield, Md.	Fourth Street.
41	Tow.	1	50	Robert H. Elliot	Seattle, Wash.	1913 Sixth Avenue W.
42	Frt.	1	24	T. M. Jenkins	Newport News, Va.	Bena, Va.
43	Frt.	2	32	Frederick N. Christensen	Beaufort, S. C.	Bay and Carteret Streets.
44	Msc.	1	16	Pat Duffy	Juneau, Alaska	Killsnoo, Alaska.
45	Fsh.	3	40	Mary St. Peter	Chicago, Ill.	2319 Osgood Street.
46	Oys.	2	20	H. C. Mitchell	Reedville, Va.	Ditchley, Va.
47	Fsh.	10	60	Silvestro Ferringo	Boston, Mass.	37 Fleet Street.
48	Tow.	2	50	Heldenfels Bros	Corpus Christi, Tex.	Rockport, Tex.
49	Msc.	3	14	County of Monroe (Fla.)	Key West, Fla.	County courthouse.
50	Pas.	2	50	Walter C. Bruszer	Chicago, Ill.	3300 East Ninety-first Street.
51	Fsh.	1	10	J. O. Ebing	Ketchikan, Alaska	
52	Frt.	1	10	Herbert Tatpan	Nome, Alaska	Shaktolik, Alaska.
53	Tnk.	2	55	Gloucester Oil Supply Co. (Mass.)	Gloucester, Mass.	35 Wharf Street.
54	Fsh.	1	20	Neil S. Bolster	Seattle, Wash.	1720 East Nowell Place.
55	Oys.	2	16	R. J. Lesseman	New York, N. Y.	74 Seventy-third Street (B).
56	Pas.	2	32	Mayflower Cab Co. (Md.)	Baltimore, Md.	1718 North Charles Street.
57	Fsh.	7	50	M. Ivanovich	Los Angeles, Calif.	744 West Ninth Street, San Pedro, Calif.
58	Fsh.	2	65	Louise Thompson	New London, Conn.	Crystal Avenue.
59	Pas.	1	28	S. T. Snider	Memphis, Tenn.	Care Joe Rubenstine's store, Rosedale, Miss.
60	Fsh.	2	30	Charlie Larson	Seattle, Wash.	Care Sunde & d'Evers, Colman Dock.
61	Fsh.	2	14	Theodore LaCoste	New Orleans, La.	Morgan City, La.
62	Tow.	2	60	Houston Oil & Transport Co. (Tex.)	Houston, Tex.	630 Chronicle Building.
63	Tow.	2	40	F. L. Tennis	Newport News, Va.	Hampton, Va.
64	Pas.	1	37	Mayme Margaret Child	Washington, D. C.	1338 Spring Road NW.
65	Fsh.	2	30	Geo. H. Ertel	Ketchikan, Alaska	3222 Rainier Avenue, Seattle, Wash.
66	Cod.	4	60	Augustine Chilla	Boston, Mass.	Everett, Mass.
67	Frt.	21	700	John Craig 2d (trustee)	Los Angeles, Calif.	Long Beach, Calif.
68	Tow.	5	400	Daniel McAllister Corporation (Del.)	New York, N. Y.	17 State Street.
69	Fsh.	2	30	Andrew Gallagher	Grand Haven, Mich.	St. James, Mich.
70	Tow.	5	100	Shamrock Towing Co. (N. Y.)	New York, N. Y.	682 Twelfth Avenue.

⁷ Formerly st. s. Daniel McAllister.

⁸ Formerly (a) st. s. Pawnee.
(b) st. s. Helen B. Moran.

Line No.	Official No.	Signal letters	Rig	Name of vessel	Tonnage		Register dimensions			When built	Where built
					Gross	Net	Length	Breadth	Depth		
							Feet	Feet	Feet		
1	226236		Ol. s.	McKinley	56	38	68.6	17.4	7.7	1927	Seattle, Wash.
2	223114		Ga. s.	Mecca	9	6	33.8	9.0	4.3	1923	Tacoma, Wash.
3	223561		Ga. s.	Mecca	22	18	60.3	13.8	3.5	1924	Marshfield, Oreg.
4	221101		Ga. s.	Meda	9	5	38.2	11.2	3.8	1919	Reedville, Va.
5	91766		Ga. s.	Medea	54	27	67.0	18.2	6.2	1885	South Norwalk, Conn.
6	224225		Ga. s.	Medea	19	14	43.2	12.3	5.9	1924	Friday Harbor, Wash.
7	217767		Ol. s.	Medric	31	11	61.2	14.3	7.0	1919	East Boothbay, Me.
8	227454		Ga. s.	Medric	15	8	45.3	11.6	5.6	1928	Friendship, Me.
9	225581		Ga. s.	Megunticook	18	6	38.2	13.8	7.4	1926	Camden, Me.
10	211947		Ga. s.	Mello	7	5	38.5	9.6	3.6	1914	Columbus, Ga.
11	226219		Ol. s.	METROWAX	199	135	102.6	26.1	10.8	1927	Mariners Harbor, N. Y.
12	207403		Ga. s.	Melba	11	11	40.5	10.9	4.6	1910	Thomaston, Me.
13	93198		Ga. s.	Melissa W. Lawrence	10	10	48.0	15.5	4.2	1901	Oriole, Md.
14	225437		Ol. s.	Melrose	9	6	40.0	10.5	4.2	1916	Los Angeles, Calif.
15	93300		Ol. s.	Melville	79	39	85.9	19.7	7.5	1903	Knappton, Wash.
16	218502		Ga. s.	Melvin	10	7	38.5	8.9	4.1	1907	Philadelphia, Pa.
17	229242		Ga. s.	Melvin	15	10	45.7	12.0	5.0		Unknown
18	215112		Ga. s.	Melvin J.	5	5	28.6	9.2	3.3	1911	Little Suamico, Wis.
19	91727		Ga. s.	Melvin Morris	10	9	39.1	12.1	3.8	1884	Smyrna, N. C.
20	93192		Ga. s.	Melvin D. Nutter	12	7	55.0	15.0	3.8	1901	Oriole, Md.
21	210723		Ga. s.	Melvina	12	10	33.7	11.2	4.4	1912	Brooklyn, N. Y.
22	228780		Ga. s.	Memento	34	23	49.6	15.4	6.9	1929	Olg Harbor, Wash.
23	211044		Ga. s.	Memories	10	9	28.4	9.7	4.4	1913	East Providence, R. I.
24	219920		Ga. s.	Memories	10	8	35.2	10.3	4.6	1920	Seattle, Wash.
25	226712		El. s.	MENDOCINO	2,467	1,603	242.5	46.2	17.3	1927	San Francisco, Calif.
26	201982		Ga. s.	Menhaden	93	68	94.0	17.9	7.7	1905	Pocomoke City, Md.
27	213160		Ga. s.	Menlo	23	15	47.4	13.8	5.6	1915	Everett, Wash.
28	155201		Ol. s.	Mercedes	26	11	48.0	16.2	0.2	1891	Tottenville, N. Y.
29	215962		Ga. s.	Mercedes	20	9	48.7	15.0	5.7	1918	San Diego, Calif.
30	205529		Ol. s.	Mercedes Baltar	18	11	50.0	17.7	3.8	1908	Biloxi, Miss.
31	227942		Ol. s.	Mercedes Williams	20	8	48.1	15.7	3.9	1928	do
32	227429		Ga. s.	Mercedes	7	5	30.6	10.2	4.0	1928	Wrangell, Alaska
33	214465		Ga. s.	Mercer	283	238	119.0	30.5	10.7	1916	Seattle, Wash.
34	209681		Ol. s.	Mercury	68	46	68.8	17.4	7.5	1912	do
35	220244		Ga. s.	Mercury	42	29	57.3	15.1	6.7	1920	Tacoma, Wash.
36	225940		Ol. s.	Meredith	92	39	63.8	21.4	7.0	1926	Stockton, Calif.
37	215353		Ga. s.	Meridian	34	27	53.1	14.0	6.7	1917	Tacoma, Wash.
38	220428		Ga. s.	Meridian	8	5	34.4	10.6	3.4	1920	Long Branch, N. J.
39	226600		Ol. s.	Merit	48	32	59.4	16.2	7.8	1927	Tacoma, Wash.
40	227184		Ol. s.	Merit	16	11	38.0	11.3	6.0	1928	Seattle, Wash.
41	227812		Ol. s.	Merit	148	97	64.8	28.5	7.6	1928	Antioch, Calif.
42	223183		Ga. s.	Merito	11	7	50.9	11.0	4.0	1906	Monument Beach, Mass.
43	226392		Ol. s.	Merkur	12	8	36.1	11.3	5.2	1927	Seattle, Wash.
44	211075		Ga. s.	Merle	8	6	33.0	9.0	3.5	1913	Morehead City, N. C.
45	222790		Ga. s.	Merle J.	12	10	39.9	13.8	3.7	1923	Vermilion, Ohio
46	225408		Ga. s.	Merlena	17	12	47.7	9.7	5.2	1916	New York, N. Y.
47	91693		Ga. s.	Mermald	15	14	42.4	15.7	3.7	1884	Lynchburg, Tex.
48	93258		Ga. s.	Mermald	10	10	30.4	12.5	6.0	1902	Friendship, Me.
49	219367		Ga. s.	Mermald	10	7	37.4	11.5	2.7	1917	Houma, La.
50	219910		Ga. s.	Mermald	28	19	50.7	13.5	6.2	1920	Seattle, Wash.
51	224100		Ga. s.	Mermald	12	8	42.6	10.9	3.4	1914	Albany, N. Y.
52	225985		Ga. s.	Mermald	13	9	36.0	11.4	4.2	1926	Ketchikan, Alaska
53	229319		Ga. s.	Mermald	8	5	33.4	11.3	2.5	1929	Chauvin, La.
54	210231		Ga. s.	Mermald II	7	6	34.5	9.8	3.4	1907	Sacket Harbor, N. Y.
55	211400		Ga. s.	Mermald II	22	15	42.4	13.7	5.5	1913	Tacoma, Wash.
56	212666		Ga. s.	Mermald, Jr	9	8	32.0	9.4	3.5	1914	Menasha, Wis.
57	203189		Ga. s.	Merrimac	8	6	40.4	10.9	2.5	1906	Crittenden, Va.
58	216064		Ga. s.	Merrimac	20	16	40.8	13.5	5.2	1918	Killsnoo, Alaska
59	226810	MGPL	Ol. s.	MERRIMAC	386	215	140.8	25.0	13.5	1927	Boston, Mass.
60	225052		Ol. s.	Merry	21	14	52.1	15.7	5.5	1925	Alameda, Calif.
61	211407		Ga. s.	Merry Abbe	9	8	48.6	10.2	3.4	1903	St. Joseph, Mich.
62	93074		Ga. s.	Messenger	8	6	35.0	8.8	3.7	1897	New Haven, Conn.
63	204840		Ga. s.	Messenger	15	11	72.9	11.3	3.4	1905	Owensboro, Ky.
64	207237		Ga. s.	Messenger	10	9	34.3	10.4	4.6	1910	Bridgeport, Conn.
65	208768		Ga. s.	Messenger	22	15	45.6	10.7	6.8	1911	Treadwell, Alaska
66	214296		Ga. s.	Messenger	7	7	33.5	8.9	4.0	1910	Fall River, Mass.
67	221433		Ol. s.	Messenger	14	9	53.5	15.8	3.0	1921	Sandusky, Ohio
68	222942		Ga. s.	Messenger	77	26	108.6	15.0	7.0	1918	New Orleans, La.

1 Formerly ga. s. Oriole.

2 Formerly ga. s. Vashou Island.

Line No.	Service	Crew	Horse-power	Name of owner	Home port	Address of owner
1	Fsh.	10	150	Bernard Hanson	Ketchikan, Alaska	Box 1576.
2	Fsh.	2	18	Jacob Hovde	Seattle, Wash.	212 Boren Avenue, North.
3	Pas.	3	80	Jesse J. Ott	Marshfield, Oreg.	Allegany, Oreg.
4	Fsh.	3	22	A. W. Biddlecomb & Son	Reedville, Va.	General delivery, Cockrells Creek.
5	Oys.	6	60	Andrew Radel Oyster Co. (Conn.)	Bridgeport, Conn.	South Norwalk, Conn.
6	Fsh.	2	20	E. A. Scribner	Seattle, Wash.	Friday Harbor, Wash.
7	Frt.	2	45	Seacoast Canning Co. (Me.)	Eastport, Me.	Lubec, Me.
8	Fsh.	1	65	H. G. Lawson	Rockland, Me.	Bernard, Me.
9	Cod.	1	25	I. C. Hanson	do.	Brooklin, Me.
10	Pas.	2	20	George A. Scammell	Miami, Fla.	Greenacres City, Fla.
11	Tow.	2	800	Long Island Equipment Trust, Series II	New York, N. Y.	Pennsylvania Station.
12	Pas.	2	24	Harry G. Batchelder	Salem, Mass.	Danvers, Mass.
13	Frt.	6	14	James C. Saunders	Reedsville, Va.	Millenbeck, Va.
14	Fsh.	3	35	James C. Garcia	San Diego, Calif.	3902 Florida Street.
15	Tow.	5	440	Knapppton Towboat Co. (Wash.)	Astoria, Oreg.	Foot Fourteenth Street.
16	Pas.	1	18	John Scott	Philadelphia, Pa.	2127 East Norris Street.
17	Msc.	1	50	D. F. Tyler Corporation (Va.)	Norfolk, Va.	716 East Charlotte Street.
18	Fsh.	2	15	Charles Johnson	Milwaukee, Wis.	Marinette, Wis.
19	Fsh.	2	14	D. J. Legare	Charleston, S. C.	Awensdow, S. C.
20	Frt.	1	20	Richard H. Lumpkin	Reedville, Va.	Weems, Va.
21	Msc.	2	25	Henry Hoser	New York, N. Y.	2114 Atlantic Avenue (B).
22	Fsh.	8	50	Marko Markovich	Tacoma, Wash.	Gig Harbor, Wash.
23	Pas.	1	20	Asa M. Crowell	Providence, R. I.	Warwick, R. I.
24	Fsh.	7	20	T. O. Dragland	Seattle, Wash.	3402 Fourteenth Avenue, W.
25	Fer.	14	b 1,800	Southern Pacific Golden Gate Ferries (Calif.)	San Francisco, Calif.	65 Market Street.
26	Fsh.	27	124	Southport Fish Scrap & Oil Co. (N. C.)	Wilmington, N. C.	Southport, N. C.
27	Fsh.	7	35	American Packing Co.	Seattle, Wash.	Everett, Wash.
28	Cod.	8	40	Ernest M. Cromwell	Boston, Mass.	14 T Wharf.
29	Fsh.	2	50	Manuel G. Silvia	San Diego, Calif.	Point Loma, Calif.
30	Fsh.	5	24	Martin Fountain, jr.	Gulfport, Miss.	1442 East Beach Street, Biloxi, Miss.
31	Pas.	6	60	Paul Lukas	Galveston, Tex.	708 Avenue G.
32	Fsh.	1	16	W. A. Linton	Wrangell, Alaska	
33	Fert.	5	250	County of King	Seattle, Wash.	County-City Building.
34	Fsh.	3	125	Astoria & Puget Sound Canning Co. (Wash.)	do.	South Bellingham, Wash.
35	Fsh.	8	50	Louis Vitalich	Tacoma, Wash.	1014 North I Street.
36	Frt.	1	b 120	Nellie B. Higgins	San Francisco, Calif.	Berkeley, Calif.
37	Fsh.	8	40	Jack Bertapelli	Tacoma, Wash.	1120 North E Street.
38	Msc.	1	20	Charles R. Vlebroek	New York, N. Y.	60 Flushing Avenue (B.).
39	Fsh.	8	45	George Vlahovich	Tacoma, Wash.	1205 South Yakima Avenue.
40	Fsh.	2	40	John Sunde	Seattle, Wash.	19 Harrison Street.
41	Frt.	1	b 130	John Nickols	San Francisco, Calif.	34 East Weber Avenue, Stockton, Calif.
42	Pas.	1	48	Norman A. Messinger	Providence, R. I.	Pawtucket, R. I.
43	Fsh.	2	20	Martin Berg	Seattle, Wash.	5627 Seventh Avenue NW.
44	Frt.	1	18	C. E. Weeks	Beaufort, N. C.	Swansboro, N. C.
45	Fsh.	2	80	William H. Jackway	Buffalo, N. Y.	Westfield, N. Y.
46	Tow.	2	125	H. A. Montgomery	Seattle, Wash.	717 Forest Street, Bellingham, Wash.
47	Frt.	2	21	Henry W. Unger	Houston, Tex.	Seabrook, Tex.
48	Fsh.	1	10	Barbara Norman Jones	Newport, R. I.	Portsmouth, R. I.
49	Oys.	2	4	E. L. Lecompte	New Orleans, La.	Houma, La.
50	Fsh.	5	40	Ulrick Pedersen	Seattle, Wash.	2526 Seventeenth Avenue, North
51	Pas.	1	50	Wilbur Alexander	Albany, N. Y.	40 Maple Avenue.
52	Fsh.	3	16	James C. Leask	Ketchikan, Alaska	
53	Fsh.	2	18	Phillip Pelas	New Orleans, La.	Buras, La.
54	Pas.	1	24	R. I. Gowing	Cape Vincent, N. Y.	Sackets Harbor, N. Y.
55	Fsh.	7	20	Henry Krentz	Tacoma, Wash.	1718 Baker Street, Everett, Wash.
56	Pas.	1	15	John Arft	Milwaukee, Wis.	Menasha, Wis.
57	Fsh.	2	38	J. B. Mills	Newport News, Va.	R. F. D. 3, box 31A, Hampton, Va.
58	Fsh.	2	38	William George	Juneau, Alaska	Killsnoo, Alaska.
59	Frt.	12	400	Merrimac Chemical Transportation Co. (Mass.)	Boston, Mass.	148 State Street.
60	Tow.	1	100	San Francisco Bridge Co. (Calif.)	San Francisco, Calif.	14 Montgomery Street.
61	Fsh.	3	40	Henry Dorow	Grand Haven, Mich.	St. Joseph, Mich.
62	Fsh.	1	60	John Rappe	New Haven, Conn.	34 South Water Street.
63	Pas.	1	15	Crescent Navigation Co. (Ind.)	Evansville, Ind.	214 Locust Street.
64	Msc.	2	30	Louis J. Sieling	New York, N. Y.	100 William Street.
65	Pas.	1	25	H. L. Wood	Ketchikan, Alaska	
66	Frt.	1	40	Joseph Tetrault	Fall River, Mass.	4 East Main Street.
67	Pas.	2	100	John P. Neuman	Sandusky, Ohio	Foot Columbus Avenue.
68	Frt.	5	120	Clark Dredging Co. (Tex.)	Galveston, Tex.	United States National Bank Building.

* Formerly U. S. N. st. s. "No. 1998."

* Formerly ga. s. Dixie.

Line No.	Official No.	Signal letters	Rig	Name of vessel	Tonnage		Register dimensions			When built	Where built	
					Gross	Net	Length	Breadth	Depth			
								Feet	Feet	Feet		
1	213118		Ga. s.	Messenger III	32	27	48.9	14.1	6.3	1915	Long Island City, N. Y.	
2	90418		Ga. s.	Meta	43	41	64.2	19.6	6.3	1872	Pamrapp, N. J.	
3	221274		Ga. s.	Metalweld No. 8	14	10	39.5	11.3	3.9	1912	Norfolk, Va.	
4	93340		Ga. s.	Meteor	14	11	44.2	12.5	3.2	1902	Smyrna, N. C.	
5	210420		Ga. s.	Me Too	10	9	34.8	10.6	3.4	1912	Ketchikan, Alaska	
6	225070		Ga. w.	Metropolis	52	48	64.6	30.0	3.4	1925	Metropolis, Ill.	
7	214434		Ga. s.	Metunga	25	13	52.6	17.4	4.8	1916	Hampton, Va.	
8	207805		Ol. s.	Miacomet	22	15	59.4	13.6	4.6	1910	Fairhaven, Calif.	
9	225853		Ga. s.	Mialjevich Bros.	10	6	36.3	12.0	3.0		Out Off, La.	
10	228082		Ol. s.	Miami	28	17	55.8	15.0	3.9	1928	Morgan City, La.	
11	228068		Ol. s.	Mianus	27	13	52.1	14.1	0.0	1928	San Francisco, Calif.	
12	91269		Ga. s.	Michael Martin	26	16	56.0	18.5	4.7	1880	Baltimore, Md.	
13	204072		Ga. w.	Michigan	13	0	53.2	13.7	2.7	1907	Out Off, La.	
14	216026		Ga. s.	Michigan	8	7	29.2	11.0	4.0	1909	Benton Harbor, Mich	
15	226717		Ga. s.	Michigan Alkali Company	15	10	44.3	11.7	4.8	1925	Bay City, Mich.	
16	229826		Ga. s.	Mickey	9	6	32.9	9.7	4.7	1930	Seattle, Wash.	
17	227980		Ga. s.	Micky	13	9	43.7	10.2	4.8	1928	Los Angeles, Calif.	
18	222767		Ol. s.	Micor	20	13	50.2	13.7	5.2	1923	St. Helens, Oreg.	
19	223523		Ol. s.	Middleton	35	24	48.4	14.7	8.3	1923	Seattle, Wash.	
20	217773		Ga. s.	Midget	12	10	36.5	11.6	5.5	1919	do	
21	222301		Ol. s.	Midland	11	7	42.0	10.9	4.0	1922	Kayan, Va.	
22	222754		Ol. s.	Midnight Sun	14	9	39.3	11.5	4.8	1928	Houghton, Wash.	
23	92435		Ga. s.	Mignon	11	10	38.0	15.0	4.6	1885	Mystic, Conn.	
24	224888		Ga. s.	Miho	14	9	44.2	12.1	2.7		New Orleans, La.	
25	227132		Ga. s.	MIXE LAUDENKLOS	76	46	82.5	20.0	7.5	1927	Portland, Oreg.	
26	211012		Ga. s.	Miklala	61	18	63.9	18.0	6.7	1913	Hilo, Hawaii	
27	228291	MHFB	Ol. s.	Miklmiki	264	59	115.0	28.1	13.2	1929	Seattle, Wash.	
28	220456		Ol. s.	Miklot	98	45	88.4	21.4	9.7	1920	Oakland, Calif.	
29	222209		Ga. w.	Milburn B.	18	11	50.0	11.5	3.0	1922	Spottsville, Ky.	
30	216195		Ga. s.	Milda	43	17	63.0	15.2	3.5	1917	New Orleans, La.	
31	93288		Ga. s.	Mildred	7	7	27.2	12.6	3.8	1902	Hyannis, Mass.	
32	93342		Ga. s.	Mildred	7	7	26.5	12.5	3.8	1895	Port Republic, N. J.	
33	126345		Ol. s.	Mildred	27	18	53.6	17.6	5.2	1886	New Haven, Conn.	
34	201407		Ga. s.	Mildred	15	9	53.0	12.8	5.5	1904	Roque Bluffs, Me.	
35	202433		Ga. s.	Mildred	8	5	29.5	12.5	3.8	1905	Absecon, N. J.	
36	200089		Ga. s.	Mildred	14	9	44.8	9.8	3.9	1907	Chapel Hill, Tex.	
37	206306		Ga. s.	Mildred	13	9	50.8	12.0	5.1	1909	Chicago, Ill.	
38	210116		Ga. s.	Mildred	12	11	50.0	12.6	3.6	1912	Petersburg, Alaska	
39	213653		Ga. s.	Mildred	14	6	42.9	14.0	3.6	1915	Crittenden, Va.	
40	214762		Ga. s.	Mildred	32	19	49.7	14.4	0.8	1917	Tacoma, Wash.	
41	220351		Ga. s.	Mildred	7	5	31.0	9.0	4.7	1920	Seattle, Wash.	
42	221001		Ga. w.	Mildred	23	5	61.7	13.8	2.0	1920	Sisterville, W. Va.	
43	221475		Ga. s.	Mildred	98	48	62.4	22.2	6.6	1921	Stockton, Calif.	
44	222319		Ga. p.	Mildred	15	15	60.0	17.4	2.0	1922	Rising Sun, Ind.	
45	225546		Ga. s.	Mildred	10	9	30.4	12.7	4.2	1926	Beachhaven, N. J.	
46	227312		Ga. s.	Mildred	19	12	52.3	14.6	4.1	1927	Foxwells, Va.	
47	229550		Ga. s.	Mildred	25	17	44.9	14.5	6.4	1930	Anglesea, N. J.	
48	217347		Ga. s.	Mildred II	10	6	36.2	9.8	4.1		Bridgeport, Conn.	
49	92707		Ga. s.	Mildred A	13	12	45.6	14.6	2.8	1894	Oak Island, N. Y.	
50	217863		Ga. s.	Mildred C	8	8	29.5	9.0	4.0	1917	Peshigo, Wis.	
51	207548		Ga. s.	Mildred G III	46	42	70.0	13.5	6.6	1910	St. Joseph, Mich.	
52	206901		Ga. s.	Mildred H	14	9	48.4	9.4	3.1	1909	Astoria, Oreg.	
53	208450		Ol. s.	Mildred J	18	5	41.6	15.8	4.8	1911	Friendship, Me.	
54	223746		Ga. w.	Mildred M	12	5	63.8	9.8	1.7	1923	Grantsville, W. Va.	
55	227072		Ga. s.	Mildred M	9	6	32.0	10.8	5.6	1927	South Bristol, Me.	
56	226267		Ol. s.	Mildred and Madelino	27	18	49.7	16.6	5.1	1927	West Haven, Conn.	
57	211013		Ol. s.	Mildred Agnes	17	9	49.6	12.1	5.2	1913	Kennebunk, Me.	
58	215385		Ga. s.	Mildred Collins	13	9	43.7	10.0	4.6	1912	West Lake, La.	
59	92468		Ga. s.	Mildred Goudy	24	22	44.5	16.1	3.9	1892	Kennebunk, Me.	
60	92511		Ga. s.	Mildred Hall	14	13	42.0	10.0	4.0	1893	Bayport, N. Y.	
61	224585		Ga. s.	Mildred Hodges	29	22	54.0	19.2	5.1	1925	Rose Bay, N. C.	
62	220128		Ga. s.	Mildred Lee	11	8	50.6	12.6	3.4	1916	Laban, Va.	
63	200011		Ol. s.	Mildred Robinson	121	73	98.4	24.2	11.4	1903	Essex, Mass.	
64	227198		Ol. s.	Mildred Silva	87	59	85.9	21.2	10.4	1928	do	
65	224474		Ga. s.	Millford Haven	26	17	51.5	15.9	4.9	1925	Norfolk, Va.	
66	228099		Ga. c.	Millfred	25	25	60.0	16.0	2.8	1922	Pittsburgh, Pa.	
67	222408		Ga. w.	Mill Boy	33	20	64.3	14.0	3.1	1922	Wolf Creek, Ky.	
68	224646		Ga. w.	Miller	43	43	63.9	15.0	3.2	1925	Pine Bluff, Ark.	
69	217917		Ga. s.	Millers Bay	8	5	31.3	9.3	4.5	1919	Seattle, Wash.	
70	92055		Ga. s.	Millie	10	9	31.0	14.0	5.0	1888	Hyannis, Mass.	
71	229300		Ol. s.	Millie	12	8	42.0	12.4	3.2	1930	Brooklyn, N. Y.	
72	81348		Ga. s.	Millville	22	19	49.0	12.0	5.0	1891	Camden, N. J.	
73	92185		Ga. s.	Milton	13	8	44.6	14.2	4.9	1890	Porter, Oreg.	
74	214438		Ol. s.	Milton	50	50	100.0	18.2	3.9	1916	Clarington, Ohio.	

1 Formerly ga. s. Seabrook.
 2 Formerly ga. s. Charles Becker.
 3 Formerly ga. s. Breakwater.

4 Formerly { a ga. s. Victor.
 b ga. s. Pan-Am.
 c ga. s. Petrolia.

Line No.	Service	Crew	Horse-power	Name of owner	Home port	Address of owner
1	Msc.	3	150	Mission Yacht Association (N. Y.)	New York, N. Y.	415 Thirty-sixth Street (B.).
2	Plt.	4	60	A. B. Spaulding	Jacksonville, Fla.	717 Parker Street.
3	Wld.	2	18	Metawald Service Corporation (Pa.)	Philadelphia, Pa.	2617 Hunting Park Avenue.
4	Frt.	1	17	Mitchell Reels	Beaufort, N. C.	Merrimon, N. C.
5	Fsh.	1	12	William Lynch	Ketchikan, Alaska	
6	Pas.	3	75	Clyde Randolph	St. Louis, Mo.	Metropolis, Ill.
7	Oys.	60	60	F. W. Darling	Newport News, Va.	Hampton, Va.
8	Pas.	1	90	Coggeshall Launch Co. (Calif.)	Eureka, Calif.	Foot F Street.
9	Fsh.	2	18	Mrs. J. J. Mialjevich	New Orleans, La.	Empire, La.
10	Fsh.	2	55	G. J. Angeron	New Orleans, La.	Morgan City, La.
11	Fsh.	1	6 70	William Sylva	San Francisco, Calif.	111 Mission Street.
12	Frt.	7	30	Eldon L. Buckaloo	Wilmington, Del.	Little Creek, Del.
13	Frt.	2	16	St. Mary Motor Co. (La.)	New Orleans, La.	Morgan City, La.
14	Pas.	2	10	V. F. Outland	Tampa, Fla.	Pass a Grille, Fla.
15	Tow.	1	100	Michigan Alkali Co. (Mich.)	Detroit, Mich.	Ford Building.
16	Fsh.	1	25	M. Thompson	Seattle, Wash.	Everett, Wash.
17	Pas.	2	6 200	G. H. McNally	Los Angeles, Calif.	San Pedro, Calif.
18	Tow.	1	65	Orin Shepard	Portland, Oreg.	St. Helens, Oreg.
19	Fsh.	5	65	G. M. Isaacson	Petersburg, Alaska	
20	Fsh.	4	25	Prince Packing Co. (Wash.)	Seward, Alaska	Latouche, Alaska.
21	Frt.	2	24	Otis P. Evans	Crisfield, Md.	Rhodes Point, Md.
22	Fsh.	2	40	John Nelson	Seattle, Wash.	315 West Galer Street.
23	Pas.	1	18	Hector L. Poulin	Providence, R. I.	West Warwick, R. I.
24	Fsh.	2	14	Theogene Cheramie	New Orleans, La.	Cut Off, La.
25	Frb.	4	1, 120	City of Portland (Oreg.)	Portland, Oreg.	Fire Department, City Hall.
26	Frt.	3	300	Young Bros. (Hawaii)	Honolulu, Hawaii	Pier 12, Nuunau Street.
27	Tow.	9	1, 060	do.	do.	Do.
28	Tow.	7	300	do.	do.	Do.
29	Tow.	1	20	W. G. Bennett	Louisville, Ky.	Beals, Ky.
30	Frt.	6	45	Henry Bougon	New Orleans, La.	122 Flowerdale Court.
31	Frt.	1	10	Elroy K. Willoughby	Vineyard Haven, Mass.	Edgartown, Mass.
32	Frt.	1	6	Israel J. Steelman	Philadelphia, Pa.	Linwood, N. J.
33	Oys.	4	6 46	F. Mansfield & Sons (Conn.)	New Haven, Conn.	610 Quinnipiac Avenue.
34	Frt.	2	30	Seacoast Canning Co. (Me.)	Eastport, Me.	Lubeo, Me.
35	Pas.	1	60	Andrew S. Bunnell	Philadelphia, Pa.	Forked River, N. J.
36	Pas.	1	21	M. R. Raddell	Houston, Tex.	2403 San Jacinto Avenue.
37	Pas.	1	35	Wallace B. Smyth	Chicago, Ill.	6938 West Huron Street.
38	Fsh.	6	39	Petersburg Packing Co. (Wash.)	Petersburg, Alaska	
39	Frt.	1	25	S. H. Forrest	Norfolk, Va.	713 Wingfield Avenue.
40	Fsh.	6	45	Martin Johnson	Seattle, Wash.	2236 West Sixty-third Street.
41	Fsh.	2	16	Arthur F. Tiedman	Juneau, Alaska	Cordova, Alaska.
42	Tow.	1	32	George M. Beaver	Pittsburgh, Pa.	Sistersville, W. Va.
43	Frt.	5	6 60	Wm. A. McCauley	San Francisco, Calif.	Box 434, Stockton, Calif.
44	Fer.	2	50	J. W. Whitlock	Evansville, Ind.	Rising Sun, Ind.
45	Pas.	1	40	William E. Parker	Philadelphia, Pa.	Beachhaven, N. J.
46	Fsh.	6	30	W. H. Hinson	Reedville, Va.	Foxwells, Va.
47	Fsh.	2	65	Nils Nilson	Philadelphia, Pa.	Atlantic City, N. J.
48	Pas.	1	21	S. L. Linthicum	Baltimore, Md.	Linthicum Heights, Md.
49	Msc.	1	24	Ray A. Davis	New York, N. Y.	Mount Sinai, N. Y.
50	Frt.	3	15	Carl Hansen	Duluth, Minn.	Cornucopia, Wis.
51	Msc.	2	120	Edward Gray	Detroit, Mich.	Foot Continental Avenue.
52	Pas.	2	27	J. W. Davis	Portland, Oreg.	Box 275, Ridgefield, Oreg.
53	Fsh.	3	30	Himmelberger-Harrison Lumber Co. (Mo.)	New York, N. Y.	489 Court Street (B.).
54	Tow.	2	10	Hope Natural Gas Co. (W. Va.)	Pittsburgh, Pa.	545 William Penn Way.
55	Fsh.	1	40	John Mustacas	Newport, R. I.	67 Bath Road.
56	Fsh.	2	6 46	Edward Buys	New York, N. Y.	West Sayville, N. Y.
57	Cod.	3	50	J. William O'Neill	Provincetown, Mass.	74 Commercial Street.
58	Tow.	2	50	Heldensfels Bros.	Corpus Christi, Tex.	Rockport, Tex.
59	Frt.	1	12	Walter Clewes	Portland, Me.	25 Lawrence Avenue.
60	Frt.	1	30	Irving L. Sullivan	New York, N. Y.	31 Chestnut Street (B.).
61	Oys.	5	30	Lonnie L. Hodges	Washington, N. C.	Water Street.
62	Fsh.	6	32	C. E. Owens	Newport News, Va.	Susan, Va.
63	Cod.	8	75	Gorton-Pew Vessels Co. (Mass.)	Gloucester, Mass.	Rowe Square.
64	Fsh.	14	170	Manuel G. Silva	Boston, Mass.	30 Trask Street, Gloucester, Mass.
65	Fer.	2	32	Milford Haven Community Ferry Co.	Norfolk, Va.	Grimstead, Va.
66	Fer.	1	30	Morton Ferry Co. (Pa.)	Pittsburgh, Pa.	Water Street, Millsboro, Pa.
67	Frt.	6	25	Joseph Bell	Evansville, Ind.	Leavenworth, Ind.
68	Tow.	2	45	Pine Bluff Sand & Gravel Co. (Ark.)	Memphis, Tenn.	Box 664, Pine Bluff, Ark.
69	Fsh.	2	12	John Slemans	Tacoma, Wash.	1228 East Sixty-sixth Street.
70	Frt.	2	12	Leno P. Dutra	Provincetown, Mass.	379 Commercial Street.
71	Pas.	1	60	Michel Decembre	New York, N. Y.	136 Bay Fourteenth Street (B.).
72	Pas.	2	58	John J. Weiss	Philadelphia, Pa.	1231 Moyamensing Avenue.
73	Tow.	2	100	Karl E. Carlson	San Francisco, Calif.	875 Castro Street.
74	Tow.	14	6 100	West Penn Sand & Gravel Co. (Del.)	Pittsburgh, Pa.	Oliver Building.

1 Formerly ga. s. Cleo.

2 Formerly ga. s. Emma F. Newcomb.

3 Formerly ga. y. Eph V.

4 Formerly st. s. West Jersey

Line No.	Official No.	Signal letters	Rig	Name of vessel	Tonnage		Register dimensions			When built	Where built
					Gross	Net	Length	Breadth	Depth		
1	207384		Ga. s.	Milton D.	12	11	49.3	12.4	3.0	1910	St. Joseph, Mich.
2	93299		Ga. s.	Milton S. Lankford	18	18	63.5	17.6	4.8	1902	Orlolo, Md.
3	226556		Ol. s.	Milton S. Patrick	120	72	87.0	22.4	11.5	1926	Los Angeles, Calif.
4	226295		Ol. s.	Milwaukee	55	34	67.0	18.8	7.2	1927	San Diego, Calif.
5	90996		Ga. s.	Mimie Davis	27	17	53.0	16.6	6.0	1876	Bristol, Me.
6	218734		Ga. w.	Mina	31	31	64.7	18.0	2.5	1919	Clarksville, Mo.
7	223480		Ga. s.	Mina Crockett	40	22	65.0	18.0	5.3	1923	Palmer, Va.
8	222247		Ga. s.	Mindora	14	11	47.8	12.0	4.8	1919	Milwaukee, Wis.
9	215811		Ga. s.	Mine	9	6	29.8	8.7	4.0	1917	Ketchikan, Alaska
10	93302		Ga. s.	Mineola	23	10	43.0	15.9	7.0	1903	East Boothbay, Me.
11	208298		Ga. s.	Mineola	54	47	70.7	20.8	8.4	1910	Milton, Fla.
12	93119		Ga. s.	Minerva	16	9	42.0	15.3	6.3	1901	East Boothbay, Me.
13	212332		Ga. s.	Minerva	55	37	73.0	14.0	8.0	1914	Stamford, Conn.
14	215468		Ga. s.	Minerva	31	18	59.3	15.4	5.7	1917	Rockport, Mass.
15	223243		Ga. s.	Minerva	20	7	42.8	12.5	6.2	1923	East Boothbay, Me.
16	225109		Ga. s.	Minerva	9	8	32.9	10.4	3.9	1920	Tuckerton, N. J.
17	223406		Ga. s.	Minia Frances	13	10	45.0	12.6	3.4	1923	Mount Vernon, Md.
18	203883		Ga. s.	Minn	8	5	26.7	9.5	3.4	1907	Ballard, Wash.
19	217760		Ga. s.	Minnahaha	150	98	96.3	22.0	9.9	1919	Bellingham, Wash.
20	90565		Ga. s.	Minnahaha	10	9	56.2	12.7	2.8	1873	Cambridge, Md.
21	208178		Ga. s.	Minnahaha	15	12	49.3	13.4	3.7	1910	St. Petersburg, Fla.
22	205554		Ga. s.	Minnemac	27	18	50.0	12.0	6.0	1908	St. Joseph, Mich.
23	207491		Ga. s.	Minnesota	54	36	68.0	20.1	5.0	1910	Trenton, N. J.
24	92781		Ga. s.	Minnie	11	10	27.9	13.5	4.4	1897	Tisbury, Mass.
25	202971		Ol. s.	Minnie	14	10	43.3	12.0	4.4	1906	Ballard, Wash.
26	208079		Ga. s.	Minnie	16	11	30.0	12.8	4.5	1910	Dockett, Wash.
27	208444		Ga. s.	Minnie	13	8	33.0	11.1	3.6	1911	Seattle, Wash.
28	210768		Ga. w.	Minnie	8	8	65.0	16.0	3.0	1909	Natchez, Miss.
29	220721		Ga. s.	Minnie	10	8	37.5	8.6	2.4	1920	Smyrna, N. C.
30	214922		Ol. s.	Minnie B	69	55	75.5	18.0	8.2	1917	Seattle, Wash.
31	92971		Ga. s.	Minnie C	42	25	68.2	19.4	5.6	1899	Greenport, N. Y.
32	207720		Ga. s.	Minnie H	13	9	52.0	11.5	4.3	1908	Houston, Tex.
33	214000		Ga. s.	Minnie K	9	7	27.0	9.5	4.8	1916	Wrangell, Alaska
34	226992		Ga. s.	Minnie K	8	5	31.4	7.8	3.0	1927	Spottsville, Ky.
35	203620		Ga. s.	Minnie S	10	9	35.6	10.0	3.0	1906	Charlevoix, Mich.
36	215927		Ga. s.	Minnie S	26	17	54.2	14.0	6.8	1917	Brooklyn, N. Y.
37	224444		Ol. s.	Minnie V	26	9	60.2	15.4	6.7	1925	Kennebunkport, Me.
38	202690		Ol. s.	Minnie Avent	48	41	68.0	22.4	4.9	1905	Pascagoula, Miss.
39	16498		Ga. s.	Minnie Chuce	34	32	54.1	19.1	5.7	1863	Fall River, Mass.
40	136231		Ga. s.	Minnie Desporte	17	9	48.0	17.4	4.2	1891	Bay St. Louis, Miss.
41	92461		Ga. s.	Minnie May	20	13	56.0	17.0	4.6	1892	St. Peters, Md.
42	202820		Ga. s.	Minnie Mitchell	8	6	34.8	7.6	2.6	1905	Marshfield, Oreg.
43	92799		Ga. s.	Minnie L. Moger	16	14	41.0	14.4	4.0	1897	Crittendon, Va.
44	227949		Ol. w.	Minot	14	14	64.8	10.8	1.5	1928	Stanton, N. Dak.
45	204244		Ol. s.	Miona	25	10	69.0	19.7	4.7	1907	Bay St. Louis, Miss.
46	226977		Ga. s.	Miown	17	11	42.6	14.8	4.5	1927	Crisfield, Md.
47	92961		Ga. s.	Mira (composite)	12	8	42.5	11.5	5.1	1899	City Island, N. Y.
48	221877		Ga. s.	Mira	10	7	32.6	10.0	5.4	1921	Seattle, Wash.
49	93266		Ga. s.	Miraamy	11	10	42.9	14.3	5.4	1902	Port Republic, N. J.
50	212428		Ga. s.	Miracle	22	15	56.8	18.3	3.9	1914	Seymour, Miss.
51	222869		Ol. s.	Mirage	17	9	47.0	13.0	4.7	1923	Delanco, N. J.
52	209757		Ol. s.	Mirene	52	15	61.4	20.4	6.5	1912	North Bend, Oreg.
53	224274		Ol. s.	Miriam	33	13	58.0	15.5	6.6	1924	Damariscotta, Me.
54	224027		Ga. s.	Miriam Jean	15	10	37.0	12.6	5.1	1924	Belmar, N. J.
55	207311		Ga. w.	Miriam Werner	34	21	57.2	17.6	2.3	1910	Willow Island, W. Va.
56	210237		Ga. s.	Mirror	23	10	53.0	18.0	4.2	1912	Morgan City, La.
57	213575		Ga. s.	Mirth	11	0	41.4	9.3	6.0	1915	St. Louis, Mo.
58	92201		Ga. s.	Mischief	7	6	27.3	12.3	3.0	1882	Osterville, Mass.
59	223722		Ga. s.	Mischief	9	8	34.8	9.9	3.9	1924	Stanwood, Wash.
60	225886		Ga. s.	Mishawaka	19	10	43.8	14.4	5.0	1926	Vinalhaven, Me.
61	222246		Ga. s.	Mishima	13	5	43.3	12.4	4.5	1917	San Diego, Calif.
62	220141		Ga. s.	Miss Ala	38	19	62.5	20.9	4.7	1929	Pascagoula, Miss.
63	228059		Ol. s.	Miss D	24	21	49.1	12.9	4.7	1917	Norfolk, Va.
64	226852		Ga. s.	Miss Allentown	10	7	46.0	10.7	3.7	1927	Crisfield, Md.
65	266109		Ol. s.	Miss America	25	13	52.5	13.9	5.0	1926	San Diego, Calif.
66	226165		Ga. s.	Miss America	17	5	41.0	11.0	6.0	1922	St. Marys, Ga.
67	226477		Ol. s.	Miss America	18	12	39.0	10.6	6.0	1927	Marinette, Wis.
68	227661		Ga. s.	Miss America	10	7	36.7	11.5	3.7	1928	West Creek, N. J.
69	226648		Ga. s.	Miss Atlantic City III	8	6	38.3	9.2	4.6	1930	Atlantic City, N. J.

¹ Formerly ga. y. Bonheur.

² Formerly ga. w. S. L. Elam.

³ Formerly schooner Electricity.

⁴ Formerly ga. s. Louise.

Line No.	Service	Crew	Horse-power	Name of owner	Home port	Address of owner
1	Pas.	2	84	George McClusky	Chicago, Ill.	627 West Forty-third Street.
2	Frt.	2	50	I. W. Williams	Elizabeth City, N. C.	Broad and First Streets.
3	Tow.	4	b 430	Wilmington Transportation Co. (Calif.)	Los Angeles, Calif.	Catalina Terminal, Wilmington, Calif.
4	Fsh.	6	125	Lourzo Sanfilippo	San Diego, Calif.	1971 Atlantic Street.
5	Frt.	2	22	J. H. Hanson	Calais, Me.	16 Church Street.
6	Pas.	1	36	Calhoun-St. Charles Ferry Co. (Mo.)	St. Louis, Mo.	436 South Theresa Avenue.
7	Oys.	2	50	W. J. Crosby & Co. (Va.)	Norfolk, Va.	Security Wharf.
8	Pas.	3	65	Christian E. Somner	Milwaukee, Wis.	519 Superior Street.
9	Fsh.	1	16	Victor C. J. Lindgren	Wrangell, Alaska	
10	Fsh.	7	80	Milton P. Healy	New Bedford, Mass.	Ohatham, Mass.
11	Fsh.	8	b 24	Warren Fish Co. (Fla.)	Pensacola, Fla.	Baylan Street Wharf.
12	Fsh.	3	45	Ernest A. Christensen	Newport, R. I.	21 Green Street.
13	Tow.	3	46	Texas Co. (Del.)	Wilmington, Del.	7 West Tenth Street.
14	Cod.	9	45	John Placencia	Gloucester, Mass.	10 Winchester Court.
15	Fsh.	3	50	Frank McCook	New York, N. Y.	318 West Eighteenth Street.
16	Fsh.	2	30	Charles Buckmaster	Philadelphia, Pa.	Port Norris, N. J.
17	Frt.	1	15	W. H. Guy	Crisfield, Md.	Ewell, Md.
18	Fsh.	1	b 12	George A. Pappadis	Seward, Alaska	Latouche, Alaska.
19	Fsh.	5	175	Pacific-American Fisheries (Me.)	Ketchikan, Alaska	South Bellingham, Wash.
20	Frt.	2	16	William E. Robbins	Cambridge, Md.	Oakley Street.
21	Frt.	2	20	Arthur G. Eastman	Tampa, Fla.	St. Petersburg, Fla.
22	Tow	1	40	Charles Jones	Duluth, Minn.	Cornucopia, Wis.
23	Frt.	1	40	Southport Fish Scrap & Oil Co. (N. C.)	Wilmington, N. C.	Southport, N. C.
24	Fsh.	2	15	Robert B. Timmons	Perth Amboy, N. J.	New Brunswick, N. J.
25	Fsh.	1	30	Alaska Pacific Salmon Corporation (Del.)	Ketchikan, Alaska	
26	Fsh.	6	35	do.	do.	
27	Fsh.	5	20	Booth Fisheries Co. (Del.)	Seattle, Wash.	Pier 11-B, foot Wall Street.
28	Tow.	4	40	C. L. May	Mobile, Ala.	Coffeerville, Ala.
29	Frt.	1	12	Southgate Packing Co	Beaufort, N. C.	
30	Fsh.	5	b 135	Kadlak Fisheries (Wash.)	Seward, Alaska	Seattle, Wash.
31	Oys.	2	50	Carl D. Reiter	New York, N. Y.	Greenport, N. Y.
32	Pas.	1	70	S. H. Hart	Houston, Tex.	R. F. D. 1, Box 168a.
33	Fsh.	1	8	J. A. Peterson	Wrangell, Alaska	Meyers Chuck, Alaska.
34	Tow.	1	10	Cypress Beach Ferry Co. (Ky.)	Louisville, Ky.	Henderson, Ky.
35	Fsh.	3	30	Lars Bliton	Milwaukee, Wis.	Washington Island, Wis.
36	Msc.	3	75	Atlantic, Gulf & Pacific Co. (W. Va.)	New York, N. Y.	13 Park Row.
37	Fsh.	5	70	Hans O. A. Harem	New Bedford, Mass.	63 Clara Street.
38	Frt.	3	45	Foster Fountain Co. (La.)	Gulfport, Miss.	East Back Bay Avenue, Biloxi, Miss.
39	Frt.	2	13	Eastern Pulpwood Co. (Me.)	Calais, Me.	10 Main Street.
40	Fsh.	5	15	Desporte Packing Co. (Miss.)	Gulfport, Miss.	510 West Beach Street, Biloxi, Miss.
41	Oys.	1	10	Joseph Shippard	Philadelphia, Pa.	Rio Grande, N. J.
42	Pas.	1	20	J. W. Tanner	Marshfield, Oreg.	Florence, Oreg.
43	Frt.	1	20	J. E. Blakeman	Reedville, Me.	Ottoman, Va.
44	Fer.	1	66	W. V. Jacobson	Pembina, N. Dak.	Stanton, N. Dak.
45	Fsh.	6	30	Desporte Packing Co. (La.)	Gulfport, Miss.	510 West Beach Street, Biloxi, Miss.
46	Tow.	1	70	Charles A. Dana	Crisfield, Md.	South Tenth Street.
47	Pas.	2	36	Arthur Lull	Newark, N. J.	124 Belmont Avenue, Garfield, N. J.
48	Fsh.	3	16	Olaf Tenfold	Wrangell, Alaska	
49	Pas.	2	30	Vincent Droughton	Philadelphia, Pa.	Beachhaven, N. J.
50	Fsh.	5	20	Sea Food Co. (Miss.)	Gulfport, Miss.	Biloxi, Miss.
51	Tow.	2	60	National Dredging Co. (Del.)	Philadelphia, Pa.	233 Broadway.
52	Tow.	3	160	Mirene Co. (Wash.)	Portland, Oreg.	Yeon Building.
53	Cod.	3	60	Eugene M. Perry	Vineyard Haven, Mass.	Nantucket, Mass.
54	Pas.	2	35	William L. Heyniger	Perth Amboy, N. J.	Belmar, N. J.
55	Tow.	1	16	J. G. Werner	Baton Rouge, La.	202 Front Street.
56	Msc.	2	25	Blakeslee Rollins Corporation (Mass.)	Boston, Mass.	6 Beacon Street.
57	Pas.	1	40	Alfred Lawson	St. Louis, Mo.	Spanish Fort, La.
58	Fsh.	2	24	John Thomas	Newport, R. I.	Block Island, R. I.
59	Fsh.	2	15	M. E. Wilson	Ketchikan, Alaska	
60	Cod.	3	30	John C. Baggs	Rockland, Me.	Vinalhaven, Me.
61	Fsh.	4	40	Van Camp Sea Food Co. (Calif.)	Los Angeles, Calif.	Fish Harbor, East San Pedro, Calif.
62	Fsh.	1	24	Pascagoula Packing Co. (La.)	Gulfport, Miss.	Pascagoula, Miss.
63	Fsh.	2	45	Glacier Packing Co. (Alaska)	Juneau, Alaska	Corlova, Alaska.
64	Frt.	2	60	Harold Stevens	Crisfield, Md.	Allentown, Pa.
65	Fsh.	5	50	George E. Campbell	San Diego, Calif.	Care Campbell Machine Co., Foot Eighth Street.
66	Fsh.	2	32	Geo. W. Corbett	St. Augustine, Fla.	76 Marine Street.
67	Fsh.	4	b 30	Charles Pearson, jr	Milwaukee, Wis.	Marinette, Wis.
68	Pas.	1	45	Mark Brown	Philadelphia, Pa.	West Creek, N. J.
69	Pas.	1	400	Harry Goukler	do.	Brigantine, N. J.

† Formerly ga. D. ^a Grace V. _b Valley King.

‡ Formerly U. S. Navy ol. s. launch 3902.

Line No.	Official No.	Signal letters	Rlg	Name of vessel	Tonnage		Register dimensions			When built	Where built
					Gross	Net	Length	Breadth	Depth		
					Feet			Feet			
1	228609		Ga. s.	Miss Barbara	13	11	35.4	12.5	4.4	1929	Bowers, Del.
2	227764		Ga. s.	Miss Beach Haven	8	6	32.0	10.0	4.3	1928	Beach Haven, N. J.
3	229657		Ga. s.	Miss Bob White	8	7	33.8	10.4	4.2	1930	Millford, Del.
4	227412		Ga. s.	Miss Bowers	7	5	33.0	11.8	3.2	1904	Rembly, Md.
5	226549		Ol. s.	Miss Carolina	63	43	59.8	25.1	7.7	1927	Crittenden, Va.
6	135238		Ga. s.	Miss Caroline	8	5	34.6	10.3	4.4	1876	Manahawkin, N. J.
7	228346		Ol. s.	Miss Carrie	31	14	54.4	16.1	6.1	1929	Crittenden, Va.
8	223734		Ga. s.	Miss Clayton	25	17	64.3	12.4	5.0	1924	Clayton, N. Y.
9	226377		Ga. s.	Miss Clayton II	14	10	49.8	10.6	4.5	1927	do.
10	227815		Ol. s.	Miss Constance	63	43	59.8	25.1	7.7	1928	Crittenden, Va.
11	227225		Ga. s.	Miss Daugherty	53	36	59.7	21.3	6.3	1928	Hudson, Md.
12	226717		Ga. s.	Miss Delroy	8	6	34.3	10.4	3.9	1927	Little Creek, Del.
13	225628		Ga. s.	Miss Entry	10	7	32.8	9.7	3.4	1926	Chassell, Mich.
14	215403		Ga. s.	Miss Erie	12	10	50.4	13.1	2.6	1917	Erie, Pa.
15	221075		Ga. s.	Miss Everett	7	6	34.0	9.6	4.2	1921	Everett, Wash.
16	227714		Ga. s.	Miss Florida II	39	31	62.0	14.4	5.0	1926	Panama City, Fla.
17	227658		Ga. s.	Miss Fortescue	12	10	36.4	11.3	4.7	1928	Fortescue, N. J.
18	226162		Ga. s.	Miss Holland	53	36	62.5	21.1	6.5	1928	Deltaville, Va.
19	222708		Ga. s.	Miss Jacksonville	23	9	50.7	12.2	4.7	1913	East Greenwich, R. I.
20	227551		Ga. s.	Miss Joanne	8	7	33.4	10.4	3.9	1928	Millford, Del.
21	227630		Ga. s.	Miss Kate	32	21	64.2	14.1	3.2	1927	Memphis, Tenn.
22	229350		Ol. s.	Miss Lou	40	22	62.9	21.0	4.9	1930	Biloxi, Miss.
23	225642		Ga. s.	Miss Manistee	13	9	34.4	10.8	4.4	1926	Manistee, Mich.
24	227362		Ga. s.	Miss Outing	17	11	60.0	13.4	3.8	1925	Panama City, Fla.
25	228539		Ga. s.	Miss Reading	8	7	36.0	10.6	3.4	1929	Bowers, Del.
26	228324		Ga. s.	Miss St. Lawrence II	8	7	43.5	9.6	4.0	1929	Clayton, N. Y.
27	229126		Ga. s.	Miss Tyerton	12	8	46.4	11.1	3.9	1929	Crisfield, Md.
28	228685		Ol. s.	Miss Washington	63	43	59.8	25.1	7.7	1929	Norfolk, Va.
29	226926		Ga. s.	Miss Winthrop	10	7	42.6	9.6	4.6	1927	Winthrop, Mass.
30	209311		Ol. s.	Miss Rock	12	8	38.6	12.5	4.8	1911	San Francisco, Calif.
31	225425		Ol. s.	Mississippi	19	10	51.0	12.3	4.2	1926	Apalachicola, Fla.
32	222236	MDQP	Ol. s.	MISSOURIAN	7,899	4,927	443.1	59.8	27.1	1922	Chester, Pa.
33	228786		Ga. s.	Miss Mist	17	11	39.6	12.3	5.6	1929	Seattle, Wash.
34	203605		Ga. s.	Miss Mistletoe	18	12	54.2	12.0	3.3	1906	Texas City, Tex.
35	222610		Ga. s.	Miss Mistress	15	10	38.7	10.5	4.0	1922	Manitowoc, Wis.
36	93286		Ga. s.	Miss Mitchell	14	10	49.5	11.6	4.7	1902	Tacoma, Wash.
37	205325		Ga. s.	Miss Mitchell E	15	10	32.4	12.2	4.5	1908	Everett, Wash.
38	226281		Ol. s.	Miss Mitkof	62	42	66.1	18.4	7.8	1927	Seattle, Wash.
39	223928		Ga. s.	Miss Mitzi	10	8	35.5	10.0	3.9	1917	City Island, N. Y.
40	225840		Ol. s.	Miss Mitzi	56	43	60.0	24.5	3.7	1926	Houston, Tex.
41	92537		Ga. s.	Miss Mizpah	8	6	40.9	11.6	5.3	1878	Boston, Mass.
42	92667		Ga. s.	Miss Mizpah	28	19	44.9	15.8	3.9	1895	Bay St. Louis, Mo.
43	92763		Ga. s.	Miss Mizpah	13	9	46.0	14.6	4.0	1897	Sallsbury, Md.
44	222502		Ol. s.	Miss Mizpah	17	11	46.5	13.5	4.1	1905	Olympia, Wash.
45	222166		Ga. s.	Miss M'Liss	9	6	38.5	9.0	4.0	1908	Norfolk, Va.
46	213273		Ga. w.	Miss Mobridge	23	23	58.4	15.4	2.9	1915	Mobridge, N. Dak.
47	229455		Ga. s.	Miss Moby Dick	8	7	33.8	11.1	3.5	1930	Tuckerton, N. J.
48	202378		Ol. s.	Miss Mocking Bird	37	18	70.0	22.4	5.3	1905	Sallsbury, Md.
49	223761		Ol. s.	Miss Modoc	54	37	56.5	20.0	7.5	1924	Portland, Ore.
50	227752		Ga. s.	Miss Mogadare	16	6	48.0	12.4	5.4	1928	Beals, Me.
51	216586	LMDW	Ga. s.	Miss MOHAWK	369	274	145.0	23.3	12.0	1918	Jacksonville, Fla.
52	217420		Ga. s.	Miss Mohawk	48	33	58.9	18.8	5.3	1918	Scalevl, N. C.
53	220619		Ga. s.	Miss Mohawk	41	28	68.5	14.8	5.7	1918	Camden, N. J.
54	221253		Ga. s.	Miss Mohawk	21	18	46.0	11.5	8.2	1912	Sealevel, N. C.
55	221746		Ga. s.	Miss Mohawk	13	11	37.2	13.4	5.2		Unknown.
56	223046		Ga. s.	Miss Mohawk	14	13	58.2	13.8	2.2	1922	Branson, Mo.
57	223031		Ol. s.	Miss Mohawk	18	11	49.0	10.0	2.0	1924	Smithland, Ky.
58	229703		Ga. s.	Miss Mohawk	13	9	61.6	10.0	3.3	1930	Kelso, Wash.
59	223066		Ol. s.	Miss Moi	92	57	60.3	22.2	7.3	1923	Kernville, Ore.
60	214781		Ga. s.	Miss Molra	39	32	56.7	15.2	6.8	1917	Tacoma, Wash.
61	201725		Ga. s.	Miss Mollie M	15	13	48.2	10.3	3.0	1905	Patchogue, N. Y.
62	223630		Ga. w.	Miss Mollie Hildreth	36	23	62.5	26.0	2.5	1924	Paducah, Ky.
63	200794		Ga. s.	Miss Mollie V. Leonard	59	46	82.5	22.8	6.1	1904	Cambridge, Md.
64	226724		Ga. s.	Miss Molly O	10	7	35.7	10.6	3.4		Unknown.
65	208542		Ga. s.	Miss Molly Lemon	8	8	28.6	8.0	3.2	1905	Manitowoc, Wis.
66	229526		Ol. s.	Miss Molly Lou	34	23	49.8	12.9	6.0	1930	Seattle, Wash.

¹ Formerly sloop X-10-U-8.

² Formerly ga. s. Tom Thomson.

³ Formerly U. S. Navy ga. s. 867

⁴ Formerly U. S. Q. M. C. ga. s. Lieut. Walter H. Lee.

Line No.	Service	Crew	Horse-power	Name of owner	Home port	Address of owner
1	Pas.	1	40	H. G. Ingran.....	Philadelphia, Pa.....	522 East Fourteenth Street, Chester, Pa.
2	Pas.	1	35	W. Leslie Broome.....	do.....	Beach Haven, N. J.
3	Pas.	1	48	Joseph P. Cross.....	Wilmington, Del.....	Bowers, Del.
4	Fsh.	1	25	J. B. Hendricks.....	do.....	Frederica, Del.
5	Fer.	2	60	J. Q. Adams.....	Newport News, Va.....	Eclipse, Va.
6	Fsh.	1	27	Henry B. Fisher.....	Wilmington, Del.....	Bowers, Del.
7	Fsh.	2	60	W. H. Freeman.....	Newport News, Va.....	R. F. D. No. 2, Box 143, Hampton, Va.
8	Pas.	1	120	Yacht Edith Line (N. Y.).....	Cape Vincent, N. Y.....	Clayton, N. Y.
9	Pas.	2	150	do.....	do.....	Do.
10	Fer.	2	60	J. Q. Adams.....	Newport News, Va.....	Eclipse, Va.
11	Frt.	2	60	Nonie Holland.....	Crisfield, Md.....	Route 1.
12	Fsh.	1	29	Leroy Shorts.....	Wilmington, Del.....	Little Creek, Del.
13	Fsh.	3	14	Waino Wainkka.....	Marquette, Mich.....	Chassell, Mich.
14	Pas.	2	45	James W. Nolan.....	Erle, Pa.....	1027 Brown's Avenue.
15	Fsh.	1	10	George Rutterer.....	Seattle, Wash.....	Freeland, Wash.
16	Pas.	3	b 150	C. L. Youngblood.....	Pensacola, Fla.....	Panama City, Fla.
17	Fsh.	1	30	John Conard, jr.....	Wilmington, Del.....	Smyrna, Del.
18	Frt.	2	75	R. G. Neal.....	Newport News, Va.....	Bowers Wharf, Va.
19	Fsh.	3	45	D. W. Dukas.....	Charleston, S. C.....	Folly Beach, S. C.
20	Fsh.	1	24	Joseph P. Cross.....	Wilmington, Del.....	Bowers, Del.
21	Pas.	1	80	C. W. Ingleright.....	Memphis, Tenn.....	Care of Eagle Boat Works.
22	Oys.	7	36	C. B. Foster Packing Co. (La.).....	New Orleans, La.....	Maison Blanche Building.
23	Fsh.	3	36	Helen Wrzesinski.....	Grand Haven, Mich.....	161 Jackson Street, Manistee, Mich.
24	Pas.	2	200	Howard B. Brunson.....	Tampa, Fla.....	1720 Twenty-first Avenue, St. Petersburg, Fla.
25	Fsh.	1	60	Clifford M. Rickards.....	Wilmington, Del.....	Little Creek, Del.
26	Pas.	1	75	Alex Wilson.....	Cape Vincent, N. Y.....	Clayton, N. Y.
27	Msc.	1	24	W. F. Marshall.....	Crisfield, Md.....	Tylerton, Md.
28	Fer.	3	60	John Quincy Adams, jr.....	Norfolk, Va.....	Colonial Beach, Va.
29	Pas.	1	150	Charles E. Eskirgge.....	Boston, Mass.....	590 Shirley Street, Winthrop, Mass.
30	Tow.	1	65	John M. Atthowe.....	San Francisco, Calif.....	Pier 9.
31	Tow.	3	60	Three Rivers Hardwood Lumber Co. (La.).....	Baton Rouge, La.....	Jonesville, La.
32	Frt.	49	b 4,600	American-Hawallan S. S. Co. (N. J.).....	New York, N. Y.....	10 Bridge Street.
33	Fsh.	1	27	Alex Andrew.....	Sitka, Alaska.....	
34	Pas.	2	60	Arundel Corporation (Md.).....	Baltimore, Md.....	Pier 2, East Pratt Street.
35	Fsh.	3	36	John R. De Young.....	Grand Haven, Mich.....	Pentwater, Mich.
36	Msc.	1	b 35	Robert E. Coughlin.....	Juneau, Alaska.....	Juneau, Alaska.
37	Fsh.	4	12	Axel Pearson.....	Petersburg, Alaska.....	
38	Fsh.	10	120	Sverre Johansen.....	do.....	Box 33.
39	Tow.	1	24	Christian Johnson, Estate of.....	Philadelphia, Pa.....	c/o Edna F. Johnson, Green- wich, N. J.
40	Pas.	2	b 45	Port Aransas Ferry & Transit Co. (Tex.).....	Corpus Christi, Tex.....	Aransas Pass, Tex.
41	Frt.	2	12	Seaport Navigation Co. (Me.).....	Eastport, Me.....	Millikens Wharf.
42	Msc.	3	50	William Razez.....	New Orleans, La.....	Spanish Fort.
43	Frt.	1	15	J. H. Forrest.....	Newport News, Va.....	Messick, Va.
44	Tow.	3	60	C. F. Volney.....	Tacoma, Wash.....	Olympia, Wash.
45	Pas.	2	35	Thomas Johnson.....	Philadelphia, Pa.....	North Eleventh Street.
46	Fer.	2	20	John Larson.....	Pembina, N. Dak.....	Mohridge, S. Dak.
47	Pas.	1	60	Charles F. Dickinson.....	Philadelphia, Pa.....	Tuckerton, N. J.
48	Fsh.	4	100	A. F. Amory.....	Norfolk, Va.....	438 Newport News Avenue, Hampton, Va.
49	Tow.	2	200	Port of Portland Commission (Oreg.).....	Portland, Oreg.....	Spalding Building.
50	Fsh.	4	600	P. P. King.....	Newport, R. I.....	9 Tilden Avenue.
51	Tuk.	6	250	Gulf Refining Co. (Tex.).....	Port Arthur, Tex.....	West Port Arthur, Tex.
52	Frt.	2	36	C. C. Silverthorne.....	Washington, N. C.....	Lake Landing, N. C.
53	Pas.	3	140	James J. Collins.....	New York, N. Y.....	Jamaica, L. I., N. Y.
54	Msc.	2	50	James Antonsen.....	Marquette, Mich.....	Manitowoc, Wis.
55	Msc.	2	35	Salvatore M. Gurioni.....	Jacksonville, Fla.....	Municipal Airport.
56	Pas.	1	40	H. G. McQuarter.....	St. Louis, Mo.....	Branson, Mo.
57	Tow.	2	30	Mamie Ritchie.....	Paducah, Ky.....	1125 South Third Street.
58	Tow.	1	40	O. J. Cullom.....	Portland, Oreg.....	Kelso, Wash.
59	Tow.	6	160	Young Brothers (Hawaii).....	Honolulu, Hawaii.....	Pier 12, Nuunau Street.
60	Fsh.	7	50	Libby, McNeil & Libby (Me.).....	Seattle, Wash.....	88 Hamlin Street.
61	Oys.	1	40	Suwasset Oyster Co. (N. Y.).....	New York, N. Y.....	210 Barnum Avenue, Port Jefferson, N. Y.
62	Pas.	3	44	L. Tyree.....	Paducah, Ky.....	Route 4.
63	Frt.	3	36	John W. Jones.....	Cambridge, Md.....	40 Glasgow Street.
64	Pas.	2	40	Peter Galm.....	New York, N. Y.....	1885 First Avenue.
65	Fsh.	2	b 12	Steve Minarik.....	Milwaukee, Wis.....	219 Terrace Avenue, Mari- nette, Wis.
66	Fsh.	3	100	Columbia River Packers Association (Oreg.).....	Wrangell, Alaska.....	Astoria, Oreg.

* Formerly ga. y. Avenger.

* Formerly ga. s. Siletz.

Line No.	Official No.	Signal letters	Rig	Name of vessel	Tonnage		Register dimensions			When built	Where built
					Gross	Net	Length	Breadth	Depth		
							Feet	Feet	Feet		
1	203808	KVTC	Ol. s.	¹ Molokai.....	269	152	105.9	24.4	14.2	1907	Fairhaven, Calif.....
2	93081		Ga. s.	Mona.....	9	5	34.0	9.4	3.1	1900	East Boothbay, Me....
3	226593		Ga. s.	Mona.....	10	7	39.5	11.0	4.1	1917	Bremerton, Wash.....
4	145867		Ga. s.	² Monaco.....	14	12	43.0	9.9	3.7	1901	Salem, N. J.....
5	221020		Ga. s.	Monaco.....	12	9	42.4	13.0	3.0	1920	Grand Isle, La.....
6	206815		Ga. s.	Monaghan.....	36	25	56.2	14.0	5.8	1911	Orcas, Wash.....
7	229181		Ga. s.	Monalola.....	29	20	57.4	12.9	6.3	1929	Somerset, Mass.....
8	206341		Ga. s.	Monarch.....	9	8	41.2	11.7	4.1	1909	Erie, Pa.....
9	211048		Ga. s.	Monarch.....	22	18	43.3	13.6	5.3	1013	Glg Harbor, Wash.....
10	220547		Ga. w.	Monarch.....	25	15	51.0	11.2	2.7	1920	Morgan City, La.....
11	228460		Ga. s.	Monavana.....	25	17	52.4	12.7	4.7	1929	Crisfield, Md.....
12	136481		Ga. s.	³ Monhegan.....	11	9	31.4	12.3	6.0	1894	Friendship, Me.....
13	226672		Ga. s.	Monhegan.....	14	7	46.3	11.5	5.2	1912	do.....
14	213392		Ga. s.	Monitor.....	30	20	49.7	14.0	6.3	1915	Dockton, Wash.....
15	221567		Ol. s.	Monitor.....	23	20	41.5	12.6	5.2	1920	Two Rivers, Wis.....
16	226828		Ga. s.	Monitor.....	7	6	39.5	8.4	2.7	1927	Pittsburgh, Pa.....
17	157393		Ol. s.	⁴ Monroe.....	34	28	53.5	15.5	7.4	1894	Tacoma, Wash.....
18	223217		Ga. s.	Monroe.....	8	5	35.5	9.9	4.1	1923	Everett, Wash.....
19	228245		Ol. s.	Monroe County.....	174	141	116.2	28.0	7.4	1929	South Jacksonville, Fla.
20	215317		Ga. s.	⁵ Montague.....	35	27	53.3	14.7	6.6	1917	Tacoma, Wash.....
21	210911		Ga. s.	Montana.....	36	24	55.5	13.0	8.0	1911	Racine, Wis.....
22	212990		Ga. s.	Montana.....	25	17	44.5	13.5	5.9	1915	Glg Harbor, Wash.....
23	208480		Ga. s.	Monterey.....	9	6	37.5	10.5	4.2	1911	Black Diamond, Calif.
24	223423		Ga. s.	Moon.....	13	5	47.5	11.6	3.5	1923	Prosper, Ore.....
25	226793		Ga. s.	Moon Beam.....	19	12	53.7	16.8	3.6	1927	Blox, Miss.....
26	211167		Ga. s.	Moonlight.....	21	14	42.1	13.7	5.7	1913	Tacoma, Wash.....
27	212521		Ol. s.	Moonlight.....	10	7	41.1	11.0	4.7	1914	Los Angeles, Calif.....
28	213222		Ga. s.	MOONLIGHT.....	12	11	40.5	9.8	2.9	1914	Dubuque, Iowa.....
29	216596		Ga. s.	Moonlight.....	16	12	41.0	11.0	3.2	1918	Sitka, Alaska.....
30	220499		Ga. s.	Moore No. 2.....	16	10	49.5	12.5	5.2	1920	San Diego, Calif.....
31	210045		Ga. s.	Moose.....	9	9	38.7	9.3	4.2	1905	Norfolk, Va.....
32	213070		Ga. s.	⁶ Moose.....	8	5	34.4	10.0	3.2	1914	Long Branch, Wash.....
33	222250		Ga. s.	Moose.....	10	8	35.2	11.4	3.6	1917	Port Republic, N. J.....
34	223323		Ga. s.	⁷ Moosebec.....	17	7	40.8	14.0	5.3	1923	Lubec, Me.....
35	226764		Ga. s.	Mopic.....	6	5	31.0	8.0	3.8	1913	Sault Ste. Marie, Mich.
36	206177		Ga. s.	Moqui.....	14	12	36.0	8.3	3.9	1902	Muskegon, Mich.....
37	228991		Ga. s.	Moran.....	10	6	35.3	11.2	2.7	1923	Berwick, La.....
38	219232		Ga. s.	Morewitz Bros.....	15	10	48.5	10.3	4.5	1919	Battery Park, Va.....
39	225339		Ol. s.	⁸ Morgan.....	94	55	105.1	11.5	8.2	1918	Mare Island, Calif.....
40	93196		Ga. s.	Morgan City.....	8	5	36.7	11.3	2.5	1901	Berwick, La.....
41	213897		Ol. s.	⁹ Morgan Shell.....	46	19	60.2	16.1	7.3	1916	Seattle, Wash.....
42	216352		Ga. w.	Morgantown.....	25	25	59.0	12.7	2.6	1918	Morgantown, Ky.....
43	222243		Ga. s.	Morning Catch.....	10	8	34.6	10.4	3.4	1920	Iloolah, Alaska.....
44	90207		Ga. s.	Morning Light.....	13	12	44.3	15.4	3.6	1871	Patchogue, N. Y.....
45	90897		Ga. s.	Morning Light.....	35	33	67.8	22.4	4.5	1876	Camden, N. J.....
46	203331		Ol. s.	Morning Star.....	120	57	99.0	24.0	11.6	1955	Essex, Mass.....
47	203368		Ga. s.	Morning Star.....	9	9	36.8	13.2	5.0	1906	Rockport, Mass.....
48	207167		Ga. s.	Morning Star.....	10	10	34.0	9.6	4.0	1907	Two Rivers, Wis.....
49	209577		Ga. s.	Morning Star.....	34	23	53.0	15.0	5.2	1912	Seattle, Wash.....
50	210569		Ga. w.	Morning Star.....	14	14	56.0	10.5	2.7	1912	Joppa, Ill.....
51	215959		Ga. s.	¹⁰ Morning Star III.....	21	14	50.5	11.6	5.5	1917	Port Townsend, Wash.
52	224360		Ga. s.	Morrison D.....	9	5	37.1	11.2	3.2	1924	Cut Off, La.....
53	229351		Ol. s.	Morris.....	11	5	42.0	11.5	3.6	1930	Cedar Bayou, Tex.....
54	214789		Ga. s.	Morzhovol.....	81	63	80.2	18.9	7.6	1917	Seattle, Wash.....
55	227392		Ga. s.	Motion.....	9	6	32.8	9.0	4.3	1928	Myers Chuck, Alaska.
56	218488		Ga. s.	MOTOR BARGE No. 30.....	326	196	134.4	23.6	12.2	1919	Philadelphia, Pa.....
57	218861		Ga. s.	MOTOR BARGE No. 31.....	326	196	134.4	23.6	12.2	1919	do.....
58	218883		Ga. s.	MOTOR LAUNCH No. 12.....	45	31	62.5	15.2	7.0	1919	do.....
59	224061		Ga. s.	MOTORMATES.....	273	231	114.3	32.1	8.3	1925	Oakland, Calif.....
60	216635		Ga. s.	¹¹ MOTOR TUG No. 10.....	44	30	62.5	15.0	7.7	1918	Philadelphia, Pa.....
61	217752		Ga. s.	¹² MOTOR TUG No. 11.....	41	28	62.5	15.0	7.7	1919	do.....
62	227200		Ol. s.	MOTT HAVEN.....	245	167	99.4	29.5	10.8	1927	Brooklyn, N. Y.....
63	216217	LKPB	Ol. s.	¹³ Mount Baker.....+⊙	2,904	2,429	285.5	44.8	24.1	1918	Portland, Ore.....
64	225562		Ol. s.	Mt. Baker.....	48	32	61.7	16.0	7.7	1926	Tacoma, Wash.....

¹ Formerly ga. s. Florence Ward.² Formerly ga. s. 20th Century.³ Formerly ga. s. Elsie A. Bridges.⁴ Formerly ga. s. Doncaster.⁵ Formerly ga. s. American Beauty.⁶ Formerly U. S. Navy launch L 179.⁷ Formerly ga. s. Ralph C.

Line No.	Serv-ice	Crew	Horse-power	Name of owner	Home port	Address of owner
1	Fsh.	17	b 200	Walter W. Keene	Honolulu, Hawaii	511 East Sixth Street, Los Angeles, Calif.
2	Fsh.	1	45	Clarence E. Harding	Bar Harbor, Me.	Bernard, Me.
3	Pas.	2	42	New York & Porto Rico Steamship Co. (Me.)	New York, N. Y.	25 Broadway.
4	Fsh.	1	35	William A. McCleavy	Baltimore, Md.	Denton, Md.
5	Frt.	2	20	Valentine Gonzales	New Orleans, La.	Gretna, La.
6	Fsh.	6	20	J. D. Roop	Seattle, Wash.	1730 Evergreen Place
7	Fsh.	4	1, 100	Harry Bennette	Newport, R. I.	Providence, R. I.
8	Tow.	2	100	Dutchess Bleachery (N. Y.)	New York, N. Y.	320 Broadway.
9	Fsh.	6	30	Albert Ekelly	Tacoma, Wash.	Olalia, Wash.
10	Frt.	2	15	Monarch Packing Co. (La.)	New Orleans, La.	Morgan City, La.
11	Fsh.	1	b 150	James E. Morrison	Wilmington, Del.	Newark, Del.
13	Pas.	3	7	William T. Reid, 3d	Boston, Mass.	Brookline, Mass.
13	Fsh.	3	35	Willard Packing Co.	Portland, Me.	Central Wharf.
14	Fsh.	7	40	Spiro Janovich	Tacoma, Wash.	Olg Harbor, Wash.
15	Fsh.	6	27	Manville Lafond	Milwaukee, Wis.	1102 Sixteenth Street, Two Rivers, Wis.
16	Pas.	1	b 27	Thomas W. Johnston, jr.	Pittsburgh, Pa.	1505 Geronde Street North-west.
17	Fsh.	3	45	M. B. Dahl	Juneau, Alaska	Everett, Wash.
18	Tow.	1	45	Monroe Logging Co. (Wash.)	Seattle, Wash.	Chairman board of county commissioners, Key West, Fla.
19	Fer.	7	200	County of Monroe of the State of Florida	Key West, Fla.	
20	Fsh.	8	50	Anton Separovich	Seattle, Wash.	Everett, Wash.
21	Msc.	3	50	James Spavin	New York, N. Y.	149 West Twenty-seventh Street, Bayonne, N. J.
22	Fsh.	8	40	George Zaninovich	Seattle, Wash.	South Bellingham, Wash.
23	Frt.	1	b 50	Fred C. Franks	San Francisco, Calif.	260 California Street.
24	Tow.	1	50	C. W. Ashton	Marshfield, Oreg.	Coquille, Oreg.
25	Fsh.	6	18	Dunbar-Dukate Co. (La.)	Gulfport, Miss.	Biloxi, Miss.
26	Fsh.	7	20	Micel Mardesick	Seattle, Wash.	Bellingham, Wash.
27	Pas.	4	30	H. P. Anderson	Los Angeles, Calif.	Long Beach, Calif.
28	Msc.	1	24	Max H. Spittler	Des Moines, Iowa	Davenport, Iowa.
29	Fsh.	2	16	Edward Grant	Sitka, Alaska	
30	Tow.	1	100	Moore Shipbuilding Co. (Calif.)	San Francisco, Calif.	Foot Adeline Street.
31	Frt.	1	24	Frank Gallagher	Boston, Mass.	Charlestown, Mass.
32	Frt.	1	12	D. F. Gordon	Tacoma, Wash.	
33	Fsh.	1	24	Earl J. Dare	Philadelphia, Pa.	Fortescue, N. J.
34	Frt.	2	40	William Underwood Co. (Me.)	Jonesport, Me.	Watertown, Mass.
35	Pas.	1	24	Henry A. Thibert	Marquette, Mich.	Oak Ridge Park, Mich.
36	Pas.	1	24	Theodore White	Grand Haven, Mich.	Cheboygan, Mich.
37	Pas.	1	18	Thomas Moran	New Orleans, La.	Shreveport, La.
38	Pas.	1	50	Dr. Thomas D. Morewitz	Newport News, Va.	3011 West Avenue.
39	Fsh.	6	b 220	H. E. Morgan	Los Angeles, Calif.	Walnut Park, Calif.
40	Frt.	2	18	Victor Curule	New Orleans, La.	Cut Off, La.
41	Tow.	3	180	Pacific Portland Cement Co. (Calif.)	San Francisco, Calif.	111 Sutter Street.
42	Tow.	3	15	Harry Eherman	Louisville, Ky.	Morgantown, Ky.
43	Fsh.	3	12	Fred Lawrence	Juneau, Alaska	Hoonah, Alaska.
44	Frt.	2	36	W. C. Mathews	Norfolk, Va.	Chuckatuck, Va.
45	Frt.	2	30	C. R. Disharoon Co.	Crisfield, Md.	Salisbury, Md.
46	Cod.	22	160	O'Hara Bros. Co. (Mass.)	Boston, Mass.	22 Fish Pier, South Boston, Mass.
47	Fsh.	4	15	John A. Johnson	Philadelphia, Pa.	Cold Spring Harbor, N. J.
48	Fsh.	3	12	Don S. Chambers	Milwaukee, Wis.	Fish Creek, Wis.
49	Fsh.	7	40	Copper River Packing Co. (Wash.)	Seward, Alaska	Latouche, Alaska.
50	Tow.	1	32	Gould Contracting Co. (Tenn.)	Nashville, Tenn.	1214 Independent Life Building.
51	Pas.	1	100	Hans Lovvold	Astoria, Oreg.	154 Thirty-seventh Street.
52	Fsh.	2	30	Etienne Perrin	New Orleans, La.	Cut Off, La.
53	Tow.	2	65	John M. Kilgore	Houston, Tex.	Cedar Bayou, Tex.
54	Fsh.	7	110	P. E. Harris & Co. (Wash.)	Juneau, Alaska	
55	Fsh.	1	18	John Eggan	Wrangell, Alaska	Myers Chuck, Alaska.
56	Tnk.	5	150	Atlantic Refining Co. (Pa.)	Philadelphia, Pa.	260 South Broad Street.
57	Tnk.	5	150	do	do	do.
58	Tow.	4	150	do	do	do.
59	Tnk.	1	b 160	Associated Oil Co. (Calif.)	San Francisco, Calif.	79 New Montgomery.
60	Tow.	3	150	Atlantic Refining Co. (Pa.)	Philadelphia, Pa.	260 South Broad Street.
61	Tow.	4	150	do	do	do.
62	Fer.	2	300	City of New York	New York, N. Y.	Department of Plant and Structures, Municipal Building.
63	Fsh.	27	b 1,000	Red Salmon Canning Co. (Calif.)	San Francisco, Calif.	2 Pine Street.
64	Fsh.	8	80	Matt Evich	Tacoma, Wash.	818 Twelfth Street, Bellingham, Wash.

^a Formerly U. S. N. S. C.
^b U. S. Q. M. O.
^c Formerly ga. s. Fanshaw.
^d Formerly ga. s. Bug 11.

^e Formerly ga. s. motor launch No. 10.
^f Formerly ga. s. motor launch No. 11.
^g Formerly ga. s. Mount Shasta.

Line No.	Official No.	Signal letters	Rig	Name of vessel	Tonnage		Register dimensions			When built	Where built	
					Gross	Net	Length	Breadth	Depth			
								Feet	Feet	Feet		
1	206217		Ga. s.	Mt. Eden.....	12	8	44.1	12.8	3.4	1907	San Francisco, Calif.	
2	214903		Ol. s.	Mount Vernon.....	168	114	101.5	31.0	10.5	1916	Seattle, Wash.	
3	225836		Ga. w.	Mount Vernon Star.....	34	22	60.5	12.0	3.1	1926	Evansville, Ind.	
4	219708		Ga. s.	Mountaineer.....	40	27	56.4	15.3	6.7	1920	Tacoma, Wash.	
5	225215		Ga. w.	MOZELLE.....	29	18	44.8	11.9	2.9	1925	Newport, Ark.	
6	222421		Ga. s.	Mud Turtle.....	10	9	35.1	8.5	2.5	1922	St. Louis, Mo.	
7	204574		Ga. s.	Mukilteo.....	26	17	49.8	13.5	4.8	1907	Mukilteo, Wash.	
8	227237		Ol. s.	Multnomah.....	14	9	45.0	11.8	5.0	1928	Marshfield, Ore.	
9	223499		Ga. w.	Muncie.....	13	8	58.0	14.0	2.2	1923	Manchester, Ohio.	
10	219096	LRBH	Ol. s.	MUNCOVE..... ¹	2,437	1,480	253.4	43.7	24.5	1919	Ecorse, Mich.	
11	225633		Ol. s.	Munewitas.....	74	50	79.5	18.0	8.5	1921	Nyack, N. Y.	
12	219822		Ga. s.	Munlanchn..... ²	35	24	57.8	16.3	6.7	1920	Brooklyn, N. Y.	
13	217604	LPWQ	Ol. s.	MUNMOTOR..... ³	2,450	1,485	253.4	43.7	24.5	1919	Ecorse, Mich.	
14	92197		Ga. s.	Munnatawket.....	204	102	117.0	22.4	8.5	1890	New London, Conn.	
15	215186		Ol. s.	Muria..... ⁴	34	27	50.9	14.0	6.6	1917	Dockton, Wash.	
16	216300		Ga. s.	Muriel.....	31	7	62.4	14.4	7.1	1918	East Boothbay, Me.	
17	227821		Ga. s.	Muriel.....	13	11	32.5	13.1	4.3	1928	Brooklyn, N. Y.	
18	226086		Ga. s.	Muriel-Elleen.....	36	22	58.3	18.1	5.2	1928	Bena, Va.	
19	228078		Ol. s.	Muriel Elleen.....	48	20	59.1	19.1	6.3	1928	Perrin, Va.	
20	214641		Ga. s.	Murray Vandiver..... ⁵	14	9	43.5	14.5	4.9	1916	Croton-on-Hudson, N. Y.	
21	211164		Ga. s.	Murrelet.....	10	6	41.1	11.0	4.2	1911	Seattle, Wash.	
22	203510		Ga. s.	Musc.....	15	10	51.0	11.6	4.5	1906	Terminal Island, Calif.	
23	228535		Ol. s.	Muskeeter.....	184	99	95.0	26.0	10.5	1930	Los Angeles, Calif.	
24	228052		Ga. s.	Muskrat.....	11	8	37.0	12.8	3.2	1928	Golden Meadow, La.	
25	209174		Ga. s.	Mustang..... ⁷	37	34	56.0	12.5	7.0	1911	St. Joseph, Mich.	
26	223149		Ol. s.	Mutt.....	68	46	67.0	20.4	6.8	1923	Cambridge, Md.	
27	219105		Ga. s.	Mutt and Jeff.....	5	5	24.5	7.8	2.6	1916	Green Bay, Wis.	
28	219947		Ga. s.	Mutual.....	100	53	79.0	19.6	8.7	1920	Tacoma, Wash.	
29	209967		Ga. s.	Muzon..... ⁶	29	19	52.4	15.9	6.2	1912	Dockton, Wash.	
30	221065		Ga. s.	My-Jo.....	24	21	41.6	15.2	3.3	1920	Port Orange, Fla.	
31	223205		Ga. s.	Mykada.....	19	13	46.5	10.4	5.5	1923	Portsmouth, Va.	
32	221438		(Ga. s.)	Myladye.....	10	5	40.8	8.5	4.1	1908	New York, N. Y.	
33	227747		Ga. s.	My Own..... ⁶	11	7	39.9	11.0	3.9	1918	Bremerton, Wash.	
34	228185		Ol. s.	My Sweetheart.....	30	20	47.3	12.0	5.4	1928	Manitowoc, Wis.	
35	227673		Ga. s.	Mynx.....	12	9	30.1	10.1	4.6	1928	Ketchikan, Alaska.	
36	93199		Ga. s.	Myra Inman.....	11	8	37.0	14.8	4.0	1901	Gloucester, Mass.	
37	222477		Ga. w.	Myra Wood.....	10	10	28.7	18.2	2.5	1922	Lucky Mound, N. Dak.	
38	105510		Ga. s.	Myra C. Dobbins.....	15	8	44.0	16.0	2.8	1913	Bath, Me.	
39	216241		Ga. s.	Myra J. Wooster.....	46	17	63.5	16.2	7.2	1918	Tremont, Me.	
40	92577		Ga. s.	Myrtle.....	6	6	25.7	12.0	3.9	1894	Osterville, Mass.	
41	93006		Ga. s.	Myrtle.....	43	32	69.7	20.8	6.0	1900	Patchogue, N. Y.	
42	93310		Ga. s.	Myrtle.....	9	9	30.0	11.7	5.7	1902	Friendship, Me.	
43	205117		Ga. s.	Myrtle.....	14	10	45.3	12.3	3.4	1908	Astoria, Ore.	
44	205908		Ga. s.	Myrtle.....	52	23	71.7	17.2	6.5	1908	Prosper, Ore.	
45	208779		Ol. s.	Myrtle.....	16	11	46.4	13.0	5.1	1911	Oakland, Calif.	
46	209811		Ga. s.	Myrtle.....	23	15	42.9	13.5	6.2	1912	Seattle, Wash.	
47	213579		Ga. s.	Myrtle.....	21	15	46.9	11.1	6.3	1915	Elizabeth City, N. C.	
48	215334		Ga. s.	Myrtle.....	18	15	41.8	12.4	5.4	1917	Seattle, Wash.	
49	216027		Ol. s.	Myrtle.....	14	9	39.0	11.3	6.0	1918	do	
50	217058		(Ga. s.)	Myrtle.....	9	7	34.2	8.9	4.6	1919	Port Orchard, Wash.	
51	227800		Ga. s.	Myrtle.....	9	7	34.1	10.2	3.5	1927	Seldovia, Alaska.	
52	227950		Ol. s.	Myrtle.....	33	22	55.2	19.6	4.3	1928	Harvey, La.	
53	227898		Ga. s.	Myrtle II.....	12	5	40.6	11.7	3.8	1928	Gloucester Point, Va.	
54	224201		Ol. w.	Myrtle L.....	41	41	64.9	24.0	3.4	1924	Shawneetown, Ill.	
55	225290		Ol. s.	Myrtle W.....	9	6	35.3	10.3	5.0	1925	Seattle, Wash.	
56	214990		Ga. s.	Myrtle Z.....	8	8	28.2	8.0	3.1	1915	Little Swamico, Wis.	
57	204487		Ga. s.	Myrtle & Walter.....	6	6	28.9	9.9	5.1	1907	Brooklin, Me.	
58	201304		Ol. s.	Myrtle Lewis.....	20	9	50.3	17.8	3.7	1904	Biloxi, Miss.	
59	213303		Ol. s.	Myrtle May.....	10	6	35.5	10.8	4.7	1915	Tacoma, Wash.	
60	223296		Ga. s.	Myrtle Virginia.....	49	23	62.3	19.1	6.2	1923	Crittenden, Va.	
61	207426		Ga. s.	Myrtle E. Tyler.....	7	6	35.5	10.3	3.1	1908	Fishing Creek, Md.	
62	204858	KWMC	(Ga. s.)	¹⁰ Mystery.....	109	77	83.6	24.9	10.5	1908	New York, N. Y.	
63	221340		Ga. s.	Mystery.....	11	7	44.8	11.4	3.9	Unknown	
64	222123		Ga. s.	Mystery.....	11	7	32.0	12.7	4.7	1922	Brunswick, Ga.	
65	92473		Ga. s.	Mystic.....	16	11	56.0	16.1	4.2	1892	Oriole, Md.	
66	202049		Ga. s.	Mystic.....	9	8	41.0	9.3	4.3	1905	Medford, Mass.	

¹ Formerly ga. s. Robert Bridges.
² Formerly ga. s. Covedale.
³ Formerly ga. s. Effort II.

⁴ Formerly ga. s. Courtols.
⁵ Formerly ga. s. Young America.
⁶ Formerly ga. s. George C. Van Tuyl.

Line No.	Service	Crew	Horse-power	Name of owner	Home port	Address of owner
1	Tow.	1	b 60	Henry A. Juhl	San Francisco	998 L'nes Avenue.
2	Fer.	6	b 200	Puget Sound Navigation Co. (Nev.)	Seattle, Wash.	32 Colman Dock.
3	Tow.	2	86	Wm. Merritt	St. Louis, Mo.	Mount Vernon, Ind.
4	Fsh.	8	50	Joseph Katnich	Los Angeles, Calif.	811 South Grand Avenue, San Pedro, Calif.
5	Tow.	1	15	Frank Cathey	Memphis, Tenn.	Newport, Ark.
6	Pas.	1	24	Frank Staffey	St. Louis, Mo.	New Madrid, Mo.
7	Tow.	2	125	Charles Nelson Co. (Calif.)	Port Angeles, Wash.	230 California Street, San Francisco, Calif.
8	Tow.	1	25	Hauser Construction Co. (Oreg.)	Marshfield, Oreg.	
9	Tow.	3	40	Sulter Material & Transport Co. (W. Va.)	Cincinnati, Ohio	Manchester, Ohio.
10	Frt.	20	b 900	Munson Steamship Lines (N. Y.)	New York, N. Y.	67 Wall Street.
11	Tow.	6	200	Munson Inland Water Lines (N. Y.)	do	Do.
12	Frt.	2	100	do	do	Do.
12	Frt.	25	b 1,350	do	do	Do.
14	Frt.	8	240	Fishers Island Navigation Co. (Conn.)	New London, Conn.	Foot State Street.
15	Fsh.	5	40	Independent Salmon Canneries (Wash.)	Ketchikan, Alaska	
16	Frt.	2	60	North Lubec Manufacturing & Canning Co. (Me.)	Eastport, Me.	North Lubec, Me.
17	Pas.	1	40	Thorkel Helgesen	New York, N. Y.	240 Fifty-seventh Street (B).
18	Frt.	2	50	E. W. Noble	Newport News, Va.	Roanes, Va.
19	Oys.	2	60	R. E. Roberts	do	Urbanna, Va.
20	Tow.	2	100	Robert M. Vandiver	Baltimore, Md.	Havre de Grace, Md.
21	Msc.	2	20	Harry Patterson	Juneau, Alaska	
22	Pas.	1	55	Roy M. Bolner	Los Angeles, Calif.	Long Beach, Calif.
23	Fsh.	10	375	Andrew Zamberlin	do	San Pedro, Calif.
24	Fsh.	2	30	Arthur Martin	New Orleans, La.	Golden Meadow, La.
25	Msc.	3	60	Allen N. Spooner & Son (N. Y.)	New York, N. Y.	Pier 11, North River.
26	Frt.	4	60	Phillips Packing Co.	Cambridge, Md.	Washington Street.
27	Fsh.	3	10	Arvay Devroy	Milwaukee, Wis.	Big Suamico, Wis.
28	Fsh.	5	100	Fidalgo Island Packing Co. (Me.)	Seattle, Wash.	Central Building.
29	Fsh.	2	50	Booth Fisheries Co. (Del.)	Ketchikan, Alaska	Pier 11B, foot Wall Street, Seattle, Wash.
30	Pas.	1	35	N. E. Ritchie	St. Augustine, Fla.	Datona Beach, Fla.
31	Pas.	1	60	W. M. Parker	Newport News, Va.	Box 175.
32	Frt.	1	25	Petro Antonio Rosa	Buffalo, N. Y.	1395 Jefferson Avenue.
33	Msc.	2	b 30	William N. Lafa	New Haven, Conn.	49 South Water Street.
34	Fsh.	2	b 60	Richard Smith	Chicago, Ill.	Waukegan, Ill., Box 425.
35	Fsh.	1	30	Hans Tildermann	Ketchikan, Alaska	Port Alexander, Alaska.
36	Oys.	2	24	R. R. Higgins Co. (Mass.)	Boston, Mass.	144 Atlantic Avenue.
37	Fer.	2	24	C. E. Wood	Pembina, N. Dak.	Parshall, N. Dak.
38	Frt.	1	20	Clinton T. Goudy	Portland, Me.	South Portland, Me.
39	Frt.	2	70	Portland, Friendship & Thomaston Line (Me.)	Rockland, Me.	Friendship, Me.
40	Fsh.	1	12	Phillip Perry	Vineyard Haven, Mass.	Edgartown, Mass.
41	Frt.	5	65	Andrew Radel Oyster Co. (Conn.)	Bridgeport, Conn.	South Norwalk, Conn.
42	Frt.	2	6	E. B. Williams	Belfast, Me.	Isleboro, Me.
43	Pas.	1	30	Barbey Packing Co.	Portland, Oreg.	Port Docks, Astoria, Oreg.
44	Tow.	3	325	Knappton Towboat Co. (Wash.)	Astoria, Oreg.	Foot Fourteenth Street.
45	Tow.	1	90	W. B. Dwyer	San Francisco, Calif.	Third and Channel Streets.
46	Fsh.	6	35	Witworth Fisheries (Wash.)	Wrangell, Alaska	Seattle, Wash.
47	Frt.	2	50	Taylor E. Simpson	Washington, N. C.	
48	Fsh.	4	20	Hidden Inlet Canning Co. (Alaska)	Ketchikan, Alaska	Care Hood Bay Canning Co., Killsnoo, Alaska.
49	Fsh.	3	24	Anton W. Johnsen	Seattle, Wash.	1715 West Sixty-first Street.
50	Tow.	2	16	A. T. Chase	do	Everett, Wash.
51	Fsh.	2	b 14	E. Sandvik	Seward, Alaska	Seldovia, Alaska.
52	Fsh.	1	48	Southern Shell Fish Co. (La.)	New Orleans, La.	Harvey, La.
53	Frt.	2	24	J. G. Lewis	Newport News, Va.	Gloucester Point, Va.
54	Pas.	1	46	Shawneetown Ferry Co. (Ky.)	Louisville, Ky.	C/o Bankers Trust Co.
55	Fsh.	1	10	John Wick	Tacoma, Wash.	Cave in Rock, Ill.
56	Fsh.	2	10	Curtis Zippel	Milwaukee, Wis.	Oconto, Wis.
57	Fsh.	2	13	John Andrews	Bar Harbor, Me.	Sorranto, Me.
58	Fsh.	5	24	Martin Fountain Co. (La.)	Gulfport, Miss.	Biloxi, Miss.
59	Tow.	2	50	Harry E. Manson	Tacoma, Wash.	1501 Dock Street.
60	Frt.	2	45	R. D. Taylor	Cape Charles, Va.	Onancock, Va.
61	Frt.	1	16	H. Hansell Tyler	Crisfield, Md.	Fishing Creek, Md.
62	Fsh.	10	50	J. B. Borden	New Orleans, La.	Pillottown, La.
63	Frt.	2	25	W. E. Bradshaw	Norfolk, Va.	9 Greenway Court.
64	Fsh.	3	24	Chatham Oyster Co. (Ga.)	Savannah, Ga.	401 West Bay Street.
65	Frt.	2	14	Robert E. Martin	Baltimore, Md.	438 North Linwood Avenue.
66	Frt.	1	30	Michael W. Murray	New Bedford, Mass.	Monument Beach, Bourne, Mass.

7 Formerly ^a ga. s. Mustang,
^b U. S. Navy ga. s. Mustang.
8 Formerly gas. Legaz Bros.

9 Formerly U. S. Navy ga. s. No. 6678.
10 Formerly ga. s. Haida.

Line No.	Official No.	Signal letters	Rlg	Name of vessel	Tonnage		Register dimensions			When built	Where built
					Gross	Net	Length	Breadth	Depth		
							Feet	Feet	Feet		
1	224421		Ol. s.	Mystic.....	90	35	81.2	23.2	11.0	1925	Essex, Mass.....
2	227209		Ol. s.	Mystic.....	32	22	64.2	14.4	7.0	1926	Seattle, Wash.....
3	222838		Ga. s.	Mystic C.....	52	47	75.4	20.8	8.5	1923	Bayport, Fla.....
4	229582		Ga. s.	N. J. 34.....	8	6	31.4	10.2	3.8	1930	Houghton, Wash.....
5	229583		Ga. s.	N. J. 35.....	8	6	31.5	10.1	3.8	1930	do.....
6	229584		Ga. s.	N. J. 36.....	8	6	31.5	10.1	3.8	1930	do.....
7	229585		Ga. s.	N. J. 37.....	8	6	31.4	10.2	3.8	1930	do.....
8	229586		Ga. s.	N. J. 38.....	8	6	31.5	10.1	3.8	1930	do.....
9	229587		Ga. s.	N. J. 39.....	8	6	31.9	10.1	3.9	1930	do.....
10	229588		Ga. s.	N. J. 40.....	8	6	31.4	10.1	3.8	1930	do.....
11	229589		Ga. s.	N. J. 41.....	8	6	31.7	10.1	3.8	1930	do.....
12	207412		Ga. s.	N & S.....	19	14	38.8	12.7	4.0	1910	Tacoma, Wash.....
13	130836		Ga. s.	N & S.....	12	8	36.4	11.2	3.9	1899	Seattle, Wash.....
14	219041		Ga. s.	N. by E.....	10	7	32.4	10.0	4.9	1919	Aberdeen, Wash.....
15	215349		Ol. s.	N. Ardito.....	24	11	60.8	13.4	6.2	1917	San Francisco, Calif.....
16	212687		Ga. s.	N. Estelle.....	15	7	49.0	12.0	3.3	1914	Manns Harbor, N. C.....
17	130921		Ga. s.	N. D. Tobey.....	12	8	38.0	8.1	3.8	1901	Hadlock, Wash.....
18	208985		Ga. s.	N. E. Wright.....	17	9	48.0	11.2	4.5	1911	Deltaville, Va.....
19	220602		Ga. s.	N. H. Breaux.....	21	19	45.8	12.4	2.7	1920	Rhoda, La.....
20	224487		Ga. s.	N. P. Rasmussen.....	11	7	37.4	9.3	4.7	1916	San Francisco, Calif.....
21	226787		Ga. s.	N. S. Bogle.....	8	7	39.7	11.4	3.3	1927	Rock Hall, Md.....
22	130556		Ga. s.	N. S. Gallup.....	29	28	60.5	19.1	5.3	1891	New London, Conn.....
23	130728		Ga. s.	N. T. Hanson.....	29	21	58.4	17.7	4.0	1896	Woolwich, Me.....
24	221917		Ga. s.	N. W. F. 1.....	6	6	33.9	9.6	3.3	1913	Long Branch, N. J.....
25	221845		Ga. s.	N. & K. No. 1.....	17	11	45.5	12.3	5.4	1918	Wilmington, Calif.....
26	218302		Ga. s.	N. & K. No. 2.....	18	11	49.6	12.3	5.7	1918	Los Angeles, Calif.....
27	224800		Ga. s.	Nabarg.....	10	6	37.9	9.1	4.7	1919	Kittery, Me.....
28	224576		Ga. s.	Nada.....	10	6	34.4	9.2	5.3	1925	Seattle, Wash.....
29	209588		Ga. s.	Nadl.....	14	10	39.4	12.1	3.8	1912	St. Petersburg, Fla.....
30	91022		Ga. s.	Nadline.....	11	8	33.7	12.6	4.0	1877	Greenport, N. Y.....
31	225388		Ol. s.	Nadline.....	20	12	50.8	15.7	5.0	1926	Rainier, Ore.....
32	130484		Ga. s.	Nadir.....	8	8	28.6	10.0	6.5	1890	Chelsea, Mass.....
33	130826		Ga. s.	Nalad.....	8	8	35.0	10.2	4.0	1899	Salem, N. J.....
34	200125		Ga. s.	Nafad.....	14	7	65.0	8.6	4.4	1903	Detroit, Mich.....
35	204330		Ga. s.	Nalad.....	9	8	33.6	7.4	4.0	1907	Winchester, Wis.....
36	207439		Ga. s.	Nalad.....	15	10	47.0	13.6	3.9	1910	Seattle, Wash.....
37	222979		Ga. s.	Nalad.....	12	9	40.0	11.6	3.6	1923	Port Richmond, N. Y.....
38	215100		Ga. s.	Nakat.....	11	7	36.2	9.9	5.2	1917	Seattle, Wash.....
39	224676		Ol. s.	Nakeen.....	48	33	60.5	17.8	6.1	1925	Houghton, Wash.....
40	208747		Ga. s.	Naldnah.....	11	8	40.7	8.0	3.8	1908	Alton, Ill.....
41	207308		Ga. s.	Namakanta.....	11	7	42.9	10.9	4.3	1910	Boothbay Harbor, Me.....
42	228426		Ol. s.	Namsen.....	12	8	38.6	10.5	5.4	1929	Seattle, Wash.....
43	208482		Ga. s.	Nan B.....	43	36	60.6	15.8	5.8	1911	Astoria, Ore.....
44	210267		Ga. s.	Nancy.....	14	9	36.0	11.5	3.9	1912	Kasaan, Alaska.....
45	210513		Ga. s.	Nancy.....	8	6	36.4	10.6	3.4	1912	Georgetown, S. C.....
46	217950		Ol. s.	Nancy.....	18	9	44.0	13.4	5.4	1919	East Boston, Mass.....
47	207785		Ol. s.	Nancy B.....	14	9	43.6	13.6	3.6	1910	Stratford, Conn.....
48	208053		Ga. s.	Nancy Lee.....	36	19	51.6	12.1	5.9	1910	White Neck Creek, Md.....
49	225283		Ol. s.	NANCY LEE.....	262	178	124.5	32.0	5.7	1921	Newburg, N. Y.....
50	226153		Ol. s.	Nancy Lee.....	51	34	57.3	20.5	6.6	1926	Hudson, Md.....
51	228514		Ga. s.	Nancy Winifred.....	17	7	37.0	9.5	4.5	1918	Milwaukee, Wis.....
52	214437		Ga. s.	Nanella.....	9	8	42.6	7.9	3.7	1916	Sebree, Ky.....
53	218737		Ga. s.	Nannie.....	16	9	45.2	12.7	3.9	1919	Amberg, Va.....
54	130567		Ga. s.	Nannie P. White.....	19	8	51.4	14.1	4.2	1391	Somerset County, Md.....
55	223418		Ol. s.	Nanny.....	12	8	30.0	12.1	5.1	1923	Brunswick, Ga.....
56	223166		Ga. s.	Nanon.....	11	8	37.1	8.7	4.0	1912	Gloucester City, N. J.....
57	222222		Ol. s.	Nansemond.....	31	20	58.3	18.1	4.0	1922	Crittenden, Va.....
58	225312		Ol. s.	Nansemond.....	60	41	60.5	24.1	7.9	1926	do.....
59	202110		Ga. s.	Nansen.....	13	10	32.8	11.2	3.8	1905	Ballard, Wash.....
60	200419		Ga. s.	Nantucket.....	15	9	41.8	10.9	4.0	1903	Eureka, Calif.....
61	220655		Ga. s.	Nantucket.....	9	6	42.6	11.2	3.5	1915	McCoast, Va.....
62	155232	K I J Q	Ol. s.	Nanuk.....	298	218	130.0	31.6	9.6	1892	Fairhaven, Calif.....
63	213728		Ga. s.	Naomi.....	17	10	45.2	13.0	4.0	1915	Perrin, Va.....
64	229105		Ol. s.	Naomie.....	23	16	52.0	16.0	4.3	1929	Miami, Fla.....
65	219220		Ol. s.	Naomi Bruce II.....	25	11	55.8	13.3	6.4	1919	Gloucester, Mass.....
66	226920		Ol. s.	Naomi Bruce III.....	45	17	69.0	16.0	7.4	1927	Kennebunkport, Me.....
67	210817		Ga. s.	Naomi R. Tolley.....	13	6	40.0	12.2	3.9	1912	Fishing Creek, Md.....
68	211045		Ol. s.	Napeague.....	50	40	50.6	20.5	6.5	1913	Tottenville, N. Y.....
69	229866		Ol. s.	Napnee.....	13	9	39.8	11.5	4.4	1930	St. Marys, Ga.....

¹ Formerly U. S. Navy ga. s. 1989.
² Formerly U. S. Navy ga. s. 14793.

³ Formerly ga. s. Maggie T. Young.
⁴ Formerly ga. s. McMullin.

Line No.	Service	Crew	Horse-power	Name of owner	Home port	Address of owner
1	Fsh.	20	90	Frank Rose	Boston, Mass.	16 Summit Street, Gloucester, Mass.
2	Tow.	3	100	Blue Sought Boom & Logging Co. (Wash.)	Seattle, Wash.	Hoquiam, Wash.
3	Fsh.	7	36	E. E. Saunders & Co. (Fla.)	Pensacola, Fla.	Palafox Street Wharf.
4	Fsh.	1	16	Copper River Packing Co. (Wash.)	Seward, Alaska	Latouche, Alaska.
5	Fsh.	1	16	do	do	Do.
6	Fsh.	1	16	do	do	Do.
7	Fsh.	1	16	do	do	Do.
8	Fsh.	1	16	do	do	Do.
9	Fsh.	1	16	do	do	Do.
10	Fsh.	1	16	do	do	Do.
11	Fsh.	1	16	do	do	Do.
12	Fsh.	7	20	Anton Magell	Seattle, Wash.	432 Fifth Avenue North.
13	Fsh.	1	b 15	Charles A. Sheldon	Seward, Alaska	Latouche, Alaska.
14	Fsh.	1	16	Mrs. Leona Guedon	Seattle, Wash.	302½ First Street, Raymond, Wash.
15	Fsh.	1	75	George E. Campbell	San Diego, Calif.	Foot Eighth Street.
16	Frt.	2	40	P. A. Riley	Norfolk, Va.	Gloucester Point, Va.
17	Tow.	1	50	Crown Lumber Co. (Del.)	Seattle, Wash.	Mukilteo, Wash.
18	Frt.	2	15	Claude C. Duvall	Elizabeth City, N. C.	Buffalo City, N. C.
19	Pas.	2	40	Norman Braux Lumber Co. (La.)	New Orleans, La.	Rhoda, La.
20	Msc.	1	45	General Contracting Co.	Philadelphia, Pa.	Camden, N. J.
21	Fsh.	1	25	James L. Buckley	Baltimore, Md.	Rock Hall, Md.
22	Oys.	1	40	Douglass Cox	Philadelphia, Pa.	Delmont, N. J.
23	Frt.	2	15	Joseph H. Carlton	Bath, Me.	Dresden, Me.
24	Fsh.	6	18	Samuel E. Morkey	Philadelphia, Pa.	126 South Kentucky Avenue.
25	Fsh.	2	b 65	Gaetano P. Cutlino	San Francisco, Calif.	Monterey, Calif.
26	Fsh.	6	b 50	do	Los Angeles, Calif.	Do.
27	Frt.	1	50	U. S. Shipping Board	Norfolk, Va.	Army Base.
28	Fsh.	2	14	Anton Brusich	Ketchikan, Alaska	Box 31.
29	Frt.	1	40	O. B. Smith	Tampa, Fla.	Frankfort, Ind.
30	Fsh.	1	36	A. Leonard Ojler	New York, N. Y.	358 Twelfth Street (B.).
31	Tow.	3	180	Stanley Arnold	Portland, Oreg.	Longview, Wash.
32	Frt.	1	6	Victor A. Rowland	Bridgeport, Conn.	23 Sixth Street.
33	Pas.	1	16	Wesley Sheppard	Philadelphia, Pa.	Salem, N. J.
34	Pas.	1	125	Charles Sa-Van	Detroit, Mich.	Mount Clemens, Mich.
35	Tow.	2	30	Carl G. Neumann Dredging & Improvement Co. (Wis.)	Milwaukee, Wis.	75 Main Street, Oshkosh, Wis.
36	Fsh.	1	40	F. F. Smith	Juneau, Alaska	Falcon Arm, Alaska.
37	Pas.	1	30	Arthur P. Clayton	Philadelphia, Pa.	Seaside Park, N. J.
38	Fsh.	2	30	Nakat Packing Corporation (N. Y.)	Ketchikan, Alaska	do
39	Fsh.	5	100	do	do	do
40	Pas.	1	20	Lillian McNeil	Paducah, Ky.	217 North Seventh Street.
41	Fsh.	4	26	White Lobster Co. (N. J.)	Philadelphia, Pa.	222 North Broad Street.
42	Fsh.	4	b 20	Hans Jacobson	Ketchikan, Alaska	do
43	Fsh.	3	65	Alaska Pacific Salmon Corporation (Del.)	do	Hydaburg, Alaska.
44	Fsh.	1	20	George Haldane	Juneau, Alaska	Conway, S. C.
45	Frt.	2	20	H. G. Cushman	Georgetown, S. C.	46 Lewis Street.
46	Cod.	6	45	Anthony Bono	Boston, Mass.	239 West One hundred and sixteenth Street.
47	Pas.	1	50	Axel H. Lyons	New York, N. Y.	Mount Holly, Va.
48	Frt.	2	40	W. W. Harris	Alexandria, Va.	do
49	Tnk.	5	300	Tanker Nancy Lee (N. Y.)	New York, N. Y.	11 Fulton Street.
50	Pas.	5	50	W. S. Carawan	Elizabeth City, N. C.	Columbia, N. C.
51	Pas.	1	b 200	Standard Oil Co. of Louisiana (La.)	Baton Rouge, La.	Box 629.
52	Pas.	2	14	Rose Island Co. (Ky.)	Louisville, Ky.	122 South First Street.
53	Frt.	1	14	D. A. Taylor	Norfolk, Va.	Delatville, Va.
54	Frt.	2	27	O. M. Blake	Newport News, Va.	Bena, Va.
55	Fsh.	2	36	Andrew Olsen	Brunswick, Ga.	Care J. M. Exleys Store, Bay Street.
56	Pns.	1	30	Clarence Turpen	Philadelphia, Pa.	Gloucester City, N. J.
57	Frt.	3	45	J. H. Forrest	Norfolk, Va.	Jeffs, Va.
58	Fer.	2	60	J. Q. Adams	Newport News, Va.	Eclipse, Va.
59	Fsh.	1	10	Jim Cook	Wrangell, Alaska	Craig, Alaska.
60	Pas.	1	30	Coggeshall Launch Co. (Calif.)	Eureka, Calif.	Foot F Street.
61	Oys.	2	16	Jessie Davis	Cape Charles, Va.	Tangier, Va.
62	Frt.	14	b 300	Swenson Fur Trading Co. (N. Y.)	New York, N. Y.	44-50 West Twenty-eighth Street.
63	Fsh.	2	24	W. D. Bonniwell	Newport News, Va.	Perrin, Va.
64	Fsh.	5	45	Russell V. Adams	New York, N. Y.	Glendale, N. Y.
65	Cod.	8	60	Gerry Shoares	Gloucester, Mass.	27 Highland Street.
66	Fsh.	8	80	do	do	Do.
67	Frt.	2	14	W. David Price, jr.	Cambridge, Md.	Travers Street.
68	Oys.	4	100	Cedar Island Oyster Co. (N. Y.)	New York, N. Y.	Greenport, N. Y.
69	Fsh.	2	36	G. H. Lovell	Fernandina, Fla.	St. Marys, Ga.

¹ Formerly ga. s. Ottilie Fjord.

Line No.	Official No.	Signal letters	Rtg	Name of vessel	Tonnage		Register dimensions			When built	Where built
					Gross	Net	Length	Breadth	Depth		
							Feet	Feet	Feet		
1	218507		Ga. s.	Narada	62	42	73.6	16.9	6.8	1919	Tacoma, Wash.
2	130657		Ga. s.	Narcissus	23	19	50.5	15.4	6.4	1900	City Island, N. Y.
3	218584		Ga. s.	Narbel	17	8	45.7	12.7	5.3	1917	Brookings, Oreg.
4	130627		Ga. s.	Narona	7	5	30.0	10.2	5.5	1893	Brooklyn, N. Y.
5	203344		Ga. s.	Naselle	14	10	50.2	11.0	3.7	1906	Astoria, Oreg.
6	130472		Ga. s.	Nashawena	37	14	65.2	15.0	7.4	1889	Boston, Mass.
7	205244		Ga. s.	Nashawena	7	7	28.0	10.4	4.6	1904	East Providence, R. I.
8	225657		Ol. s.	NASHVILLE B	236	111	111.0	29.4	5.6	1920	Nashville, Tenn.
9	130952		Ga. s.	Nassau	9	7	38.0	11.7	3.8	1901	Freeport, N. Y.
10	216974		Ga. s.	Nassau	30	26	47.2	13.0	6.2	1918	Benton Harbor, Mich.
11	224893		Ol. s.	Natale II	78	63	104.3	14.9	8.3	1917	Brooklyn, N. Y.
12	225180		Ol. s.	Natale S	41	19	66.0	17.1	7.3	1925	Rockport, Mass.
13	130960		Ga. s.	Natalie	10	7	49.0	11.0	4.1	1902	Baltimore, Md.
14	224495		Ga. s.	Natalie B	21	10	48.5	14.0	6.7	1925	Friendship, Me.
15	211861		Ol. s.	Natalie Hammond	110	51	102.7	22.9	11.1	1913	Essex, Mass.
16	221059		Ga. s.	Natalie Mae	35	23	64.8	13.7	6.6	1921	Brooklyn, N. Y.
17	221029		Ga. s.	Natator	14	10	32.0	13.2	5.9	1921	Marion, Wash.
18	220193		Ga. s.	National	30	20	51.4	13.6	6.4	1920	Seattle, Wash.
19	18177		Ga. s.	Native	8	8	35.0	12.6	3.0	1866	Mobile, Ala.
20	18649		Ga. s.	Native	10	7	36.2	14.2	3.1	1870	Haynes Bay, Tex.
21	223718		Ol. s.	Native	37	18	55.4	17.9	6.8	1924	Nantucket, Mass.
22	226003		Ga. s.	Native	10	6	37.4	9.2	4.5		Unknown
23	205070		Ga. s.	Native Oyster	8	6	37.8	11.1	3.0	1908	Bay Center, Wash.
24	202490		Ga. s.	Natma	9	6	35.0	8.5	3.7	1905	Muskegon, Mich.
25	208682		Ga. s.	Natoma	12	8	30.5	12.6	4.1	1911	Tacoma, Wash.
26	216566		Ga. s.	Natoma	28	16	55.1	16.7	4.6	1918	Astoria, Oreg.
27	130548		Ga. s.	Nautilus	14	9	46.7	14.0	4.1	1883	Brooklyn, N. Y.
28	202067		Ga. s.	Nautilus	13	8	47.2	12.1	4.3	1905	Lubec, Me.
29	210276		Ga. s.	Nautilus	14	9	45.9	15.7	4.2	1912	Pocomoke City, Md.
30	224727		Ga. s.	Nautilus	10	8	29.1	10.1	3.8	1925	St. James, Mich.
31	227548		Ga. s.	Nautilus	9	7	32.5	11.6	3.0	1923	Mayetta, N. J.
32	228515		Ol. s.	Nautilus II	33	22	50.4	17.0	5.6	1929	Brooklyn, N. Y.
33	130830		Ga. s.	Navahoe	9	7	33.9	12.4	5.5	1899	Cutler, Me.
34	203396		Ga. s.	Navahoe	16	7	49.6	18.0	3.3	1906	Biloxi, Miss.
35	130026		Ga. s.	Navajo	10	10	35.7	11.9	5.5	1893	East Boothbay, Me.
36	214404		Ol. s.	Navajo	29	16	59.1	18.0	3.2	1916	St. Augustine, Fla.
37	200042		Ga. s.	Navarre	20	14	39.5	14.3	6.6	1901	Marinette, Wis.
38	223410		Ga. s.	Navassa	44	36	61.2	16.9	5.6	1923	South Jacksonville, Fla.
39	228951		Ol. s.	Navigator	230	127	113.1	27.0	10.4	1929	San Diego, Calif.
40	220838		Ga. s.	Navillus II	13	9	35.6	12.3	4.5	1910	Penobscot, Me.
41	214981		Ga. s.	Nenh	42	28	58.9	15.1	7.1	1917	Tacoma, Wash.
42	204168		Ga. s.	Nebraska	8	5	35.3	10.6	3.3	1907	Dockton, Wash.
43	214106		Ga. s.	Nebraska	8	5	36.7	10.2	4.3	1916	Los Angeles, Calif.
44	214604		Ga. s.	Nebraska	25	21	43.6	13.0	5.7	1917	Tacoma, Wash.
45	220048		Ga. s.	Neckerbay	13	8	35.5	12.4	3.4	1915	Sitka, Alaska
46	210647		Ga. s.	Ned	7	6	37.6	11.1	3.4	1912	Sherwood, Md.
47	224569		Ga. s.	Ned Len	24	16	53.5	12.0	4.2	1908	Easton, Md.
48	221672		Ga. s.	Ned Thomas	25	15	57.2	12.4	4.8	1913	New Orleans, La.
49	226960		Ga. s.	Neecum	11	7	36.8	9.4	3.0	1927	Sault Ste Marie, Mich.
50	226174		Ga. w.	Needa	46	29	65.9	16.0	3.5	1926	Kansas City, Kans.
51	216259		Ga. s.	Neennh	6	5	29.7	8.6	3.4	1914	Rolling Bay, Wash.
52	203991		Ga. s.	Nell Johnson	39	18	65.7	20.0	5.2	1907	Greenwich, N. J.
53	208910		Ga. s.	Nejomo	10	9	38.4	11.3	4.0	1911	Moriches, N. Y.
54	221983		Ga. s.	Nekco No. 1	39	21	60.3	15.2	6.6	1919	Long Beach, Calif.
55	218303		Ol. s.	Nekco No. 2	45	31	65.0	17.3	7.3	1919	Los Angeles, Calif.
56	216497		Ga. s.	Nelih	10	7	52.1	20.7	2.7	1918	do
57	207333		Ol. s.	Nell	37	19	62.7	18.8	4.7	1910	Beaufort, N. C.
58	225608		Ga. s.	Nell B	8	6	33.4	8.3	4.4	1918	Portsmouth, N. H.
59	229134		Ga. s.	Nell Onley	15	10	46.5	11.4	4.1	1929	Crisfield, Md.
60	224586		Ga. s.	Nelle	9	6	34.9	10.4	3.6	1925	Miami, Fla.
61	18717		Ga. s.	Nelle	9	9	31.6	13.4	4.9	1872	Mystic, Conn.
62	130578		Ga. s.	Nelle	8	8	25.6	12.7	3.4	1891	Smithtown, N. Y.
63	213879		Ga. s.	Nelle	21	14	48.0	12.5	4.7	1916	Beaumont, Tex.
64	215235		Ga. s.	Nelle	8	7	34.1	8.7	3.7	1906	Essington, Pa.
65	225513		Ol. s.	Nelle	18	12	40.4	11.6	6.2	1926	Tacoma, Wash.
66	226200		Ga. s.	Nelle	27	12	54.7	15.3	6.0	1927	Delanco, N. J.

¹ Formerly ga. s. Yankee Bob.

² Formerly { a U. S. Navy ol. s. S. C. 46.
b ol. s. Seacall.

Line No.	Serv-ice	Crew	Horse-power	Name of owner	Home port	Address of owner
1	Fsh.	7	90	Stuart Corporation (Wash.)	Ketchikan, Alaska	Stuart Building.
2	Fsh.	2	20	Lawrence Flynn	New York, N. Y.	Coney Island (B.).
3	Frt.	1	40	J. W. Bagley	San Francisco, Calif.	1051 Nineteenth Street, Oak-land, Calif.
4	Pas.	2	28	George Tritschler	New York, N. Y.	623 Livingston Street, Eliza-beth, N. J.
5	Fsh.	1	30	Burke Fish Co.	Astoria, Oreg.	Foot Eighth Street.
6	Cod.	6	60	John Piscitello	Gloucester, Mass.	14 Gould Street.
7	Frt.	1	15	Burton Smith	Providence, R. I.	82 Pettis Street.
8	Tow.	4	400	Nashville Bridge Co. (Del.)	Nashville, Tenn.	Foot Shelby Avenue.
9	Oys.	2	25	Inland Dredging Corporation (N. Y.)	New York, N. Y.	215 Montague Street (B).
10	Tow.	2	40	Fitzsimons & Connell Dredge & Dock Co. (Ill.)	Chicago, Ill.	10 South La Salle Street.
11	Fsh.	12	100	Anthony Linguata	Boston, Mass.	65 Beach Road, Revere, Mass.
12	Fsh.	8	60	Joseph Mello	New York, N. Y.	Gloucester, Mass.
13	Frt.	2	7	John Gumpmon	Baltimore, Md.	Pasadena, Md.
14	Cod.	5	36	Courtland E. Brackett	Rockland, Me.	Monhegan, Me.
15	Cod.	23	60	Charles Colson	Gloucester, Mass.	139 Mount Pleasant Avenue.
16	Msc.	3	220	Erie Basin Towing & Hoisting Co. (N. Y.)	New York, N. Y.	25 Broadway.
17	Frt.	2	15	Philip E. Hastings	New Bedford, Mass.	Marion, Mass.
18	Fsh.	6	45	Ole Arseth	Seattle, Wash.	204 North Seventy-third Street.
19	Fsh.	2	20	Curtis Lyons	Mobile, Ala.	Bayou la Batre, Ala.
20	Frt.	2	12	James R. Tuttle	Corpus Christi, Tex.	Rockport, Tex.
21	Cod.	8	80	H. Marshall Gardiner	Vineyard Haven, Mass.	Nantucket, Mass.
22	Msc.	2	38	Alfred Hess	New York, N. Y.	645 Fifty-fifth Street (B.).
23	Tow.	1	30	Lewis Mills & Timber Co. (Wash.)	Seattle, Wash.	South Bend, Wash.
24	Pas.	1	30	Florence M. Ward	Boston, Mass.	Allston, Mass.
25	Pas.	1	16	Foss Launch & Tug Co. (Wash.)	Tacoma, Wash.	400 Dock Street.
26	Tow.	1	120	Port of Astoria (Oreg.)	Astoria, Oreg.	Municipal Dock.
27	Pas.	1	32	Sparta A. Telesca	New York, N. Y.	Sheepshead Bay, N. Y.
28	Frt.	1	20	Plastio Co. (Me.)	Rockland, Me.	Tillsons Wharf.
29	Pas.	2	115	Joshua S. Shivers	Philadelphia, Pa.	North Wildwood, N. J.
30	Fsh.	3	30	Hugh Connaghan	Grand Haven, Mich.	St. James, Mich.
31	Pas.	1	40	Frank Holman	Philadelphia, Pa.	West Creek, N. J.
32	Pas.	2	60	Giuseppe Di Stefano	New York, N. Y.	804 Halsey Street (B).
33	Frt.	3	24	William L. Howell	Jonesport, Me.	Millbridge, Me.
34	Fsh.	3	7	Desporte Packing Co. (La.)	Gulfport, Miss.	Bloom, Miss.
35	Frt.	2	16	Leroy Carter	Eastport, Me.	Lubec, Me.
36	Frt.	1	30	F. A. Root	St. Augustine, Fla.	Daytona Beach, Fla.
37	Frt.	2	30	Charles E. Sprague	Milwaukee, Wis.	Kenosha, Wis.
38	Msc.	3	80	Virginia-Carolina Chemical Co. (Va.)	Wilmington, N. C.	
39	Fsh.	12	b 400	Manuel H. Freitas	San Diego, Calif.	Point Loma, Calif.
40	Pas.	2	60	Everett W. Francis	Boston, Mass.	Winthrop, Mass.
41	Frt.	3	50	Booth Fisheries Co. (Del.)	Seattle, Wash.	Pier 11B, foot Wall Street.
42	Fsh.	1	16	Anders A. Aas	do.	R. F. D. 123 Port Blakely, Wash.
43	Fsh.	1	20	Nels Nelson	San Diego, Calif.	1846 Main Street.
44	Fsh.	2	b 30	Ivar Stolpe	Juneau, Alaska	
45	Fsh.	1	12	John Young	Sitka, Alaska	
46	Frt.	2	12	Leslie D. Harrison	Cambridge, Md.	Fairbank, Md.
47	Pas.	1	60	Dr. Frank C. Eldred	Baltimore, Md.	Sparrows Point, Md.
48	Tow.	2	50	Albert G. Thomas	New Orleans, La.	New Orleans Bank Building.
49	Pas.	2	35	James M. Cumming	Sault Ste. Marie, Mich.	Neebish, Mich.
50	Pas.	4	40	H. J. Massman	Kansas City, Kans.	3663 Madison Avenue.
51	Fsh.	1	10	William E. Lloyd	Wrangell, Alaska	
52	Oys.	10	75	Christian Johnson, Estate of	Philadelphia, Pa.	c/o Edna F Johnson, Green-wich, N. J.
53	Fsh.	3	20	Lewis Bros.	New York, N. Y.	Freeport, N. Y.
54	Fsh.	9	65	Van Camp Sea Food Co. (Calif.)	Los Angeles, Calif.	Fish Harbor, East San Pedro, Calif.
55	Fsh.	8	b 100	do	do	Do.
56	Pas.	1	50	Matt J. Walsh	Los Angeles, Calif.	San Pedro, Calif.
57	Frt.	2	60	Clifton Mooney	Elizabeth City, N. C.	Fairfield, N. C.
58	Fsh.	2	20	Harry Winstead	Ketchikan, Alaska	General delivery.
59	Msc.	1	40	W. T. Onley	Crisfield, Md.	Girdletree, Md.
60	Tow.	2	35	Fort Lauderdale Bank & Trust Co.	Miami, Fla.	Fort Lauderdale, Fla.
61	Fsh.	1	13	Elien L. Gremour	Providence, R. I.	East Greenwich, R. I.
62	Frt.	3	8	John Ryle	Bridgeport, Conn.	Stamford, Conn.
63	Frt.	1	60	C. A. McKinley	Port Arthur, Tex.	Reaumont, Tex.
64	Fsh.	1	6	Everett Richardson	Philadelphia, Pa.	Bridgeton, N. J.
65	Fsh.	2	35	J. Wm. Duval	Seattle, Wash.	1300 Western Avenue.
66	Fsh.	5	70	Albert E. Jones	Newport, R. I.	Point Judith, Narragansett, R. I.

¹ Formerly ga. s. Captain Dick.

⁴ Formerly U. S. Navy No. 7760.

Line No.	Officia No.	Signal letters	Rig	Name of vessel	Tonnage		Register dimensions			When built	Where built
					Gross	Net	Length	Breadth	Depth		
1	221303		Ol. s.	Nelle	54	29	65.6	17.0	7.6	1927	Houston, Tex.
2	228612		Ga. s.	Nelle	28	24	46.7	16.9	5.3	1929	Washington, D. C.
3	221309		Ga. s.	Nelle II	10	8	37.4	11.0	3.8	1921	Essington, Pa.
4	130583		Ga. s.	Nelle C.	8	7	32.7	11.2	5.4	1892	Bremen, Me.
5	207812		Ga. s.	Nelle C.	15	10	47.6	12.0	3.8	1910	Fairhaven, Calif.
6	201111		Ga. s.	Nelle H.	12	7	41.0	14.2	5.7	1904	East Machias, Me.
7	209579		Ga. s.	Nelle L.	24	7	49.1	17.1	4.0	1912	Biloxi, Miss.
8	221176		Ga. s.	Nelle R.	0	6	33.2	9.8	4.9	1921	Stadium, Wash.
9	221699		Ga. s.	Nelle R.	12	6	40.8	13.4	3.0	1921	Glass, Va.
10	130533		Ga. s.	Nelle and Mary	21	10	49.3	17.0	4.9	1891	Bidgton, N. J.
11	130734		Ga. s.	Nelle Bly	7	7	29.3	12.1	3.4	1897	East Rockway, N. Y.
12	130883		Ga. s.	Nelle Bly	9	6	43.5	15.0	3.4	1900	Marsh Market, Va.
13	131020		Ga. s.	Nelle Bly	14	13	40.9	14.6	4.5	1900	Millville, N. J.
14	211294		Ga. s.	Nelle Bly	11	7	31.6	10.5	3.6	1913	Bothell, Wash.
15	225369		Ga. s.	Nelle Crockett	52	35	61.7	20.4	6.5	1926	Crisfield, Md.
16	218850		Ol. s.	Nelle Jackson	30	25	63.5	20.7	4.7	1899	Wicomico, Md.
17	229001		Ga. w.	Nelle Joe	10	14	44.6	11.2	2.4	1929	Ashbyburg, Ky.
18	227273		Ol. s.	Nelle Juan	88	60	74.1	19.0	9.0	1928	Olig Harbor, Wash.
19	218380		Ga. s.	Nelle May	10	7	31.9	11.5	4.2	1919	Westerly, R. I.
20	130656		Ga. s.	Nelle Meta	15	11	54.6	15.4	3.3	1902	Bon Secour, Ala.
21	208236		Ga. s.	Nelle Torrey	9	6	30.0	9.5	4.0	1910	Wrangell, Alaska
22	130981		Ga. s.	Nelle G. York	14	11	39.5	12.6	6.3	1902	Bremen, Me.
23	209906		Ga. s.	Nelle L. Grebb	14	9	42.4	11.0	5.0	1909	Baltimore, Md.
24	200173		Ol. s.	Nelle M. Stanley	14	7	48.1	13.1	5.0	1903	Donnysville, Me.
25	225202		Ga. s.	Nelo G.	27	5	49.0	15.5	5.5	1925	Pascagoula, Miss.
26	212631		Ol. s.	Nelseco	38	25	55.7	20.0	6.7	1914	New London, Conn.
27	216592	LHVC	Ol. s.	Nelseco 2d	237	147	110.5	29.0	8.2	1917	Boothbay Harbor, Me.
28	213775		Ga. s.	Nelsine	9	6	33.9	10.4	4.2	1915	Astoria, Oreg.
29	202886		Ga. s.	Nelson	34	28	59.0	20.6	5.2	1906	Tottenville, N. Y.
30	223502		Ga. s.	Nelson	8	6	36.2	9.7	2.5	1923	Sealevel, N. C.
31	225166		Ol. s.	Nemah	27	18	49.9	15.2	5.4	1925	Hooquiam, Wash.
32	130712		Ga. s.	Nemesis	10	10	33.7	12.3	3.8	1896	Patchogue, N. Y.
33	130705		Ga. s.	Nemo	22	11	52.4	14.1	3.9	1895	Kennebunk, Me.
34	211761		Ga. s.	Nemo	14	13	39.5	8.7	2.3	1913	Wit, N. C.
35	221502		Ga. s.	Neon	7	6	33.7	8.2	4.0	1915	Sault Ste. Marie, Mich.
36	205224		Ga. s.	Neonetta	13	9	38.0	10.6	3.2	1908	Seattle, Wash.
37	130659		Ga. s.	Neonthe	32	30	47.0	16.3	6.6	1890	Boston, Mass.
38	210150		Ga. s.	Neponsit	39	40	61.6	19.2	5.5	1912	Morehead City, N. C.
39	130725		Ga. s.	Neptune	13	12	36.7	11.0	3.8	1896	Greenport, N. Y.
40	202097		Ol. s.	Neptune	12	8	36.6	11.6	4.5	1905	Ballard, Wash.
41	217057		Ga. s.	Neptune	10	9	30.0	9.1	3.5	1908	Traverse City, Mich.
42	208245		Ga. s.	Neptune	9	6	31.5	10.5	4.0	1910	Tacoma, Wash.
43	209031		Ga. s.	Neptune	7	5	34.5	9.8	3.8	1911	Alameda, Calif.
44	217603		Ga. s.	Neptune	10	5	39.0	10.5	4.2	1916	Los Angeles, Calif.
45	221545		Ga. s.	Neptune	43	37	37.9	14.1	4.1	1921	Port Clinton, Ohio
46	221795		Ol. s.	Neptune	99	66	63.9	26.0	7.0	1921	Alameda, Calif.
47	223070		Ga. s.	Neptune	11	8	37.7	9.4	4.7		Unknown
48	223903		Ga. s.	Neptune	52	43	57.4	16.3	8.1	1924	Tacoma, Wash.
49	224105		Ga. s.	Neptune	8	5	34.1	9.8	4.0	1918	Sand Point, Alaska
50	224491		Ga. s.	Neptune	14	12	39.3	10.0	3.4	1925	Arkansas City, Ark.
51	228970		Ol. s.	Neptune	19	13	44.9	11.6	5.4	1929	Wyandotte, Mich.
52	224292		Ga. s.	Neptune II	14	10	40.9	12.0	5.1	1924	Greenport, N. Y.
53	216649		Ga. s.	Neptune No. 1	14	9	38.5	13.1	5.1	1918	Brooklyn, N. Y.
54	218296		Ga. s.	Neptune No. 1	19	9	48.4	12.2	5.0	1919	Wilmington, Calif.
55	226199		Ga. s.	Neptune	11	7	39.7	11.0	3.8	1913	Philadelphia, Pa.
56	209401		Ol. s.	Nereid	42	29	65.7	16.7	6.4	1911	Friday Harbor, Wash.
57	204100		Ga. s.	Nereid III	18	14	42.0	10.4	4.7	1906	New York, N. Y.
58	226529		Ol. s.	Nerenta-K	60	40	64.2	16.6	7.9	1927	Tacoma, Wash.
59	210816		Ga. s.	Nesika	11	7	32.5	11.7	3.6	1912	Bremerton, Wash.
60	227741		Ga. s.	Nesika	9	6	33.6	9.9	4.5	1923	Douglas, Alaska
61	228913		Ol. s.	Neskleotia	96	56	76.3	21.2	8.6	1891	Victoria, B. C.
62	226530		Ga. s.	Nestor	31	21	49.2	14.0	6.1	1927	Seattle, Wash.
63	227062		Ga. s.	Neta V.	9	7	32.4	9.7	2.6	1927	Atlantic, N. C.
64	130083		Ga. s.	Nettle	6	5	30.8	11.5	2.8	1876	Bollport, N. Y.
65	130660		Ga. s.	Nettle	9	5	32.7	11.5	5.5	1894	Bremen, Me.
66	215565		Ga. s.	Nettle	9	8	34.9	9.1	3.9	1898	South Boston, Mass.

¹ Formerly sch. State of Maryland.

² Formerly U. S. Navy ga. s. No. 1240.

Line No.	Service	Crew	Horsepower	Name of owner	Home port	Address of owner
1	Tow.	9	240	Suderman & Young (Tex.)	Galveston, Tex.	1021 United States National Bank Building.
2	Frt.	1	90	Clinton R. Miller	Washington, D. C.	Water and N Streets SW.
3	Pas.	1	40	Walter Russel	Philadelphia, Pa.	224 South Avenue, Bridgeton, N. J.
4	Fsh.	1	4	J. A. Irwin	Rockland, Mo.	General delivery.
5	Pas.	1	50	Willard W. Cousins	Eureka, Calif.	107 G Street.
6	Frt.	2	16	William Underwood Co. (Mo.)	Jonesport, Mo.	Watertown, Mass.
7	Fsh.	5	24	A. Lopez	Gulfport, Miss.	1318 West Beach Street, Biloxi, Miss.
8	Fsh.	2	14	Nels L. Land	Tacoma, Wash.	Stanwood, Wash.
9	Fsh.	2	25	G. T. Elliott Co. (Va.)	Newport News, Va.	Hampton, Va.
10	Oys.	0	36	Robert B. Peterson	Philadelphia, Pa.	Port Norris, N. J.
11	Fsh.	1	14	Adrian Scherpenisse	New York, N. Y.	West Sayville, N. Y.
12	Frt.	1	37	W. R. Hampton	Elizabeth City, N. C.	Plymouth, N. C.
13	Pas.	1	30	Furman Mulford	Philadelphia, Pa.	First Avenue, North Wildwood, N. J.
14	Frt.	2	20	Thomas Haaseth	Seattle, Wash.	Fishermans Dock.
15	Frt.	3	45	A. A. Crockett	Reedville, Va.	Tangier, Va.
16	Frt.	2	14	Geo. W. Jefferson	Baltimore, Md.	St. Michaels, Md.
17	Tow.	2	20	J. E. Clark	Louisville, Ky.	Ashbyburg, Ky.
18	Fsh.	4	140	Copper River Packing Co. (Wash.)	Seattle, Wash.	Lateoche, Alaska.
19	Fsh.	3	24	Dwight A. Dunn	Newport, R. I.	New Shoreham, R. I.
20	Fsh.	3	15	Desporte Packing Co. (Miss.)	Gulfport, Miss.	Biloxi, Miss.
21	Fsh.	2	18	Otto R. Lehner	Seattle, Wash.	Oig Harbor, Wash.
22	Cod.	3	14	John W. Lundbom	Boston, Mass.	Roxbury, Mass.
23	Tow.	1	54	Harry E. Conklin	Norfolk, Va.	329 Herman Avenue
24	Frt.	2	45	John B. McLean	Eastport, Me.	Lubec, Me.
25	Fsh.	5	30	Star Fish and Oyster Co. (Ala.)	Mobile, Ala.	Industrial Canal.
26	Frt.	5	129	Electric Boat Co.	New London, Conn.	Groton, Conn.
27	Frt.	6	240	Connecticut Motor Transportation Co. (Conn.)	do.	485 Montauk Avenue.
28	Frt.	1	20	Jonas Pedersen	Astoria, Oreg.	Puget Island, Wash.
29	Fsh.	10	60	Oscar G. Hokanson	Philadelphia, Pa.	138 West Taylor Avenue, Wildwood, N. J.
30	Frt.	2	24	T. W. Nelson	Beaufort, N. C.	Atlantic, N. C.
31	Tow.	2	120	Nemah Towboat Co. (Wash.)	Seattle, Wash.	Raymond, Wash.
32	Fsh.	1	14	Walter L. Suydam, Jr.	New York, N. Y.	Blue Point, N. Y.
33	Tow.	2	30	Waldeck Deal Dredging Co. (Fla.)	Miami, Fla.	832 Northwest Twelfth Court.
34	Mso.	1	12	Mason Nelson	Beaufort, N. C.	Atlantic, N. C.
35	Pas.	1	35	Clifford V. La Londe	Marquette, Mich.	Sault Ste. Marie, Mich.
36	Pas.	1	18	A. G. Todahl	Seattle, Wash.	2718 Westlake Avenue N.
37	Fsh.	1	60	H. C. Goodwin	St. Augustine, Fla.	General delivery, Coronado, Fla.
38	Pas.	2	75	New York City Ocean Beach Corporation (N. Y.)	New York, N. Y.	421 Seventh Avenue.
39	Fer.	1	30	Shelter Island & Greenport Ferry Co. (N. Y.)	do.	Shelter Island Heights, N. Y.
40	Frt.	3	24	L. F. Graaf	Seattle, Wash.	1200 Westlake Avenue N.
41	Tow.	2	10	Fox Island Gravel Co. (Mich.)	Grand Haven, Mich.	Traverse City, Mich.
42	Fsh.	2	16	Torres Torressen	Petersburg, Alaska.	
43	Frt.	1	50	Olympian Dredging Co. (Calif.)	San Francisco, Calif.	249 First Street.
44	Fsh.	3	30	Van Camp Sea Food Co. (Calif.)	Los Angeles, Calif.	East San Pedro, Calif.
45	Fsh.	3	60	United Fisheries Co. (Ohio)	Sandusky, Ohio	Foot Decatur Street.
46	Frt.	1	120	R. E. E. Anderson	San Francisco, Calif.	480 Brown Street, Napa, Calif.
47	Frt.	3	42	Daniel E. Sanford	Philadelphia, Pa.	Trenton, N. J.
48	Fsh.	13	60	Howard Gliske	Tacoma, Wash.	3503 North Cheyenne Street.
49	Fsh.	1	10	A. Grosvold	Seward, Alaska.	Simionof Island, Sand Point, Alaska.
50	Pas.	1	50	Thane Lumber Co. (Ark.)	Memphis, Tenn.	Arkansas City, Ark.
51	Tow.	1	120	W. J. Piper	Detroit, Mich.	Wyandotte, Mich.
52	Fer.	1	30	Shelter Island & Greenport Ferry Co. (N. Y.)	New York, N. Y.	Shelter Island, N. Y.
53	Pas.	2	45	Wm. K. Race	Philadelphia, Pa.	Trenton, N. J.
54	Fsh.	0	45	Thornley & Co.	San Diego, Calif.	Coronado, Calif.
55	Tow.	1	50	New York & Porto Rico Steamship Co. (Me.)	New York, N. Y.	25 Broadway.
56	Fsh.	2	85	Friday Harbor Canning Co. (Wash.)	Seattle, Wash.	Friday Harbor, Wash.
57	Tow.	2	25	Shellmore Oyster Products Co. (S. C.)	Charleston, S. C.	144 East Bay Street.
58	Fsh.	8	100	Peter Setka	do.	285 Fourteenth Street, San Pedro, Calif.
59	Tow.	2	70	Lillian T. Orvils	do.	Bryn Mawr, Wash.
60	Fsh.	1	20	Wm. J. Beach	Juneau, Alaska.	
61	Frt.	5	150	G. S. Purney	Los Angeles, Calif.	San Pedro, Calif.
62	Fsh.	8	40	John Halls	Seattle, Wash.	2824 West Fifty-ninth Street.
63	Frt.	2	16	J. C. Mason	Beaufort, N. C.	Lukens, N. C.
64	Fsh.	1	14	Martin Dykstra	Newport, R. I.	Wakefield, R. I.
65	Fsh.	2	16	Edwin H. Ballinger	Providence, R. I.	Central Falls, R. I.
66	Pas.	2	16	Ambrose L. N. Lapointe	Fall River, Mass.	23 Weybossett Street.

* Formerly British ga. s. Carlotta G. Cox.

Line No.	Official No.	Signal letters	Rig	Name of vessel	Tonnage		Register dimensions			When built	Where built
					Gross	Net	Length	Breadth	Depth		
1	210890		Ga. s.	Nettle B.	6	6	30.6	10.0	4.4	1913	Vinalhaven, Mo.
2	201078		Ga. s.	Nettle M.	9	6	41.0	10.6	3.2	1904	Sharptown, Md.
3	228210		Ga. s.	Nettle M.	9	8	36.1	9.6	2.7	1925	Atlantic, N. C.
4	130326		Ga. s.	Nettle Allinson.	25	14	63.1	17.1	5.1	1883	Solomons Island, Md.
5	130730		Ga. s.	Nettle Bell.	10	8	39.0	12.2	3.4	1896	Freeport, N. Y.
6	130307		Ga. s.	Nettle Green.	6	5	28.5	12.5	3.2	1886	Patchogue, N. Y.
7	130301		Ga. s.	Nettle May.	23	22	63.8	17.1	4.5	1884	Solomons Island, Md.
8	130987		Ga. s.	Nettle.	16	9	49.0	16.0	3.5	1902	Scranton, Miss.
9	228737		Ga. s.	Neva.	11	7	33.3	10.6	4.2	1927	Seabeck, Wash.
10	225220		Ga. s.	Neva II.	21	13	55.5	14.3	4.7	1925	Peary, Va.
11	130706		Ga. s.	Neva Pearl.	15	15	43.4	16.2	4.5	1895	Straits, N. C.
12	228100		Ga. s.	Never Mind.	21	20	32.0	11.4	2.5	1929	Marianna, Ark.
13	212739		Ga. s.	Nevertell.	6	5	37.7	6.8	4.0	1914	Alton, Ill.
14	216357		Ga. s.	Nevitt.	18	12	49.3	14.0	4.6	1918	Baltimore, Md.
15	227890		Ol. s.	New Admiral.	64	27	69.3	18.5	8.4	1928	San Francisco, Calif.
16	211933		Ga. s.	New Alice.	10	6	31.0	11.0	3.7	1914	Anacortes, Wash.
17	130313		Ga. s.	New Atlas.	9	5	37.8	12.3	3.3	1884	Biloxi, Miss.
18	229329		Ga. s.	New Atlas.	8	6	36.8	11.8	2.4	1929	Cut Off, La.
19	229092		Ol. s.	New Bedford.	76	31	84.3	18.7	9.1	1920	Thomaston, Me.
20	209371		Ga. s.	New Bedford Socony.	19	13	42.4	12.0	4.7	1910	Bridgeport, Conn.
21	223777		Ol. s.	NEW BERNE.	194	51	104.9	24.1	11.9	1903	Wilmington, Del.
22	229704		Ga. s.	New Brilliant.	12	6	40.8	11.2	3.3	1930	Golden Meadow, La.
23	130557		Ol. s.	New Brunswick.	41	20	60.0	14.0	6.1	1891	Mobile, Ala.
24	225250		Ga. s.	New Building.	12	8	36.5	12.5	2.9	1925	Golden Meadow, La.
25	206979		Ga. s.	New Champion.	19	8	47.0	14.3	4.0	1909	De Lisle, Miss.
26	223084		Ol. s.	New Dawn.	59	20	71.0	21.0	9.4	1923	South Freeport, Mo.
27	200573		Ga. s.	New Design.	18	10	48.5	18.4	3.9	1903	Biloxi, Miss.
28	214796		Ga. s.	New Elida.	31	24	51.8	14.4	6.3	1917	Tacoma, Wash.
29	215406		Ga. s.	New Elmer.	27	18	46.1	13.5	6.3	1917	do.
30	225111		Ol. w.	New Era.	38	27	60.2	15.0	3.0	1925	Paducah, Ky.
31	219826		Ga. s.	New Florida.	14	10	37.6	11.5	2.9	1905	Cut Off, La.
32	225251		Ga. s.	New Frontier.	11	9	33.9	11.5	2.7	1925	Golden Meadow, La.
33	223111		Ga. s.	New Hampshire II.	29	25	52.7	15.0	5.3	1923	Anacortes, Wash.
34	223531		Ga. w.	New Hanover.	93	59	85.0	16.0	3.6	1924	Madison, Ind.
35	130645		Ga. s.	New Iberia.	6	6	36.0	11.0	3.0	1893	Morgan City, La.
36	227512		Ga. s.	New Island Wanderer II.	14	9	52.3	10.1	4.8	1928	Alexandria Bay, N. Y.
37	219693		Ga. s.	New Italy.	11	8	37.1	11.6	3.0	1911	Unknown.
38	209516		Ga. s.	New Josie.	27	18	51.7	14.4	6.2	1911	Tacoma, Wash.
39	224354		Ga. s.	New Kentucky.	8	5	36.0	11.0	2.8	1923	Houma, La.
40	220336		Ol. s.	New Life.	41	28	58.5	15.0	6.9	1920	Tacoma, Wash.
41	226283		Ol. s.	New London Socony.	40	27	60.4	15.7	7.3	1927	Milford, Del.
42	223096		Ol. s.	New Magnolia.	42	28	63.5	20.5	5.6	1924	Biloxi, Miss.
43	226051		Ga. s.	New Merrimac.	13	10	32.9	11.7	4.9	1926	Ketchikan, Alaska.
44	219897		Ga. s.	New Mexico.	42	29	58.6	15.1	6.7	1920	Tacoma, Wash.
45	227467		Ga. s.	New Monterey.	13	9	43.4	11.7	4.6	1917	Los Angeles, Calif.
46	217498		Ga. s.	New Moon.	36	24	55.0	14.3	6.6	1919	do.
47	229285		Ga. s.	New Moon.	12	8	43.2	11.5	4.2	1917	San Pedro, Calif.
48	228781		Ga. s.	New Oregon.	34	27	50.0	15.2	6.9	1929	Tacoma, Wash.
49	220621	MBLJ	Ol. s.	NEW ORLEANS. □+	6,214	3,856	395.5	65.0	31.4	1920	New Orleans, La.
50	225844		Ga. s.	New Ocean King.	11	8	32.5	13.0	3.4	1925	Chauvin, La.
51	223993		Ga. s.	New Petrograd.	12	6	50.9	11.5	2.8	1924	Harvey, La.
52	228835		Ga. s.	New President.	12	6	39.0	13.0	3.3	1919	Biloxi, Miss.
53	219734		Ga. s.	New Princess.	11	7	43.5	11.9	2.7	1924	Olga, La.
54	220301		Ol. s.	New Prospect.	72	57	54.8	27.5	7.8	1920	Greenport, N. Y.
55	220051		Ga. s.	New River.	19	13	63.3	16.1	2.6	1920	Fort Lauderdale, Fla.
56	226902		Ol. s.	New Rochelle.	105	71	75.8	22.0	8.9	1927	Tottenville, N. Y.
57	206402		Ga. s.	New Rustler.	24	16	40.5	13.9	5.2	1909	Dockton, Wash.
58	224728		Ga. s.	New St. Peter.	10	5	39.9	11.7	2.7	1911	Bayou Cook, La.
59	225900		Ga. s.	New St. Rock.	11	7	35.5	12.4	2.9	1925	Lockport, La.
60	218928		Ga. s.	New Sentell.	10	7	36.8	12.0	2.8	1908	Cut Off, La.
61	228614		Ol. s.	New Sunset.	64	44	65.9	18.5	8.5	1929	Tacoma, Wash.
62	225670		Ol. s.	New World.	54	36	59.9	16.0	8.2	1926	do.
63	201292		Ga. s.	New York.	10	6	34.0	10.0	3.3	1904	Nome, Alaska.
64	205931		Ga. s.	New York.	14	8	56.6	10.7	6.3	1906	Veteran, Fla.
65	212958		Ga. s.	New York.	32	21	49.8	14.3	6.3	1915	Tacoma, Wash.
66	224245		Ga. s.	New York.	7	5	35.5	10.8	2.5	1924	Houma, La.

1 Formerly ga. s. (a) Bridgewater No. 1. (b) Deeper Waterways.

2 Formerly ga. s. Rebecca Fountain. 3 Formerly Japanese ga. s. New Monterey.

Line No.	Service	Crew	Horse-power	Name of owner	Home port	Address of owner
1	Cod.	1	15	A. S. Osgood.....	Rockland, Me.....	Vinalhaven, Me.
2	Frt.	2	25	M. W. Marshall.....	Cambridge, Md.....	Vienna, Md.
3	Fsh.	1	12	Henry Smith.....	Beaufort, N. C.....	Atlantic, N. C.
4	Wld.	2	37	United Electric Welding Co. (Md.).....	Baltimore, Md.....	2800 Boston Street.
5	Pas.	2	15	George Rich.....	New York, N. Y.....	Freeport, N. Y.
6	Msc.	1	8	Ruloff Van Wyen.....	do.....	West Sayville, N. Y.
7	Frt.	2	10	E. A. Games.....	Norfolk, Va.....	Deltaville, Va.
8	Fsh.	5	18	E. W. Gravolet.....	New Orleans, La.....	Point a la Hache, La.
9	Fsh.	2	20	Peder Hagen.....	Seattle, Wash.....	Seabeck, Wash.
10	Fsh.	7	50	Chesapeake Sea Food Corporation (Va.).....	Newport News, Va.....	Phoebus, Va.
11	Frt.	2	20	J. Kelly Gillikin.....	Beaufort, N. C.....	Marshallburg, N. C.
12	Pas.	2	50	Henry M. Owen.....	Memphis, Tenn.....	Box 233, Newport, Ark.
13	Pas.	1	24	J. A. Williams.....	do.....	1400 North Second Street
14	Frt.	2	22	John Bowen.....	Baltimore, Md.....	608 South Washington Street.
15	Fsh.	3	b 135	John Gradis.....	San Francisco, Calif.....	c/o Horden Packing Co., 913 Margaret Street, Monterey, Calif.
16	Tow.	1	20	William Gray.....	Hyder, Alaska.....	Empire, La.
17	Frt.	2	20	Tony L. Jurisich.....	New Orleans, La.....	Lockport, La.
18	Fsh.	2	8	Emile Bouvier.....	do.....	New Bedford, Mass.
19	Fsh.	7	170	Robert Mitchell.....	Rockland, Me.....	Fish Island.
20	Msc.	1	41	Standard Oil Co. of New York (N. Y.).....	New Bedford, Mass.....	Clyde Line Pier No. 2.
21	Frt.	41	b 300	Norfolk, Baltimore & Carolina Line (Va.).....	Norfolk, Va.....	Golden Meadow, La.
22	Fsh.	1	21	Dunbar-Dukate Co (La.).....	New Orleans, La.....	McKinney and Velasco Sts.
23	Tow.	4	150	George F. Horton.....	Houston, Tex.....	Out Off, La.
24	Fsh.	1	18	Despailleur Bourg.....	New Orleans, La.....	210 South Solomon Street.
25	Oys.	2	37	Ivan Sumich.....	do.....	Freeport, Me.
26	Cod.	13	70	F. H. Soule.....	Portland, Me.....	329 Pine Street, Biloxi, Miss.
27	Oys.	4	40	Mathew Kuluz.....	Gulfport, Miss.....	Port Blakely, Wash.
28	Fsh.	8	40	Marko Belaja.....	Seattle, Wash.....	820 Fifth Street, San Pedro, Calif.
29	Fsh.	8	b 40	John Nizich.....	Los Angeles, Calif.....	Caruthersville, Mo.
30	Tow.	3	50	H. C. May.....	St. Louis, Mo.....	Violet, La.
31	Fsh.	3	12	Elle Bodouin.....	New Orleans, La.....	Golden Meadow, La.
32	Fsh.	2	16	Hubert Lafont.....	do.....	Bethlehem, Ind.
33	Fsh.	8	40	Lee H. Wakefield.....	Ketchikan, Alaska.....	Morgan City, La.
34	Pas.	5	47	Sanford B. Smith.....	Evansville, Ind.....	Alexandria Bay, N. Y.
35	Fsh.	2	10	Theophile Chusson.....	New Orleans, La.....	Golden Meadow, La.
36	Pas.	1	145	Combined Thousand Island Tours (N. Y.).....	Cape Vincent, N. Y.....	Latouche, Alaska.
37	Oys.	2	16	Daes Cheramle.....	New Orleans, La.....	Golden Meadow, La.
38	Fsh.	5	55	San Juan Fishing & Packing Co. (Wash.).....	Seward, Alaska.....	Golden Meadow, La.
39	Fsh.	2	16	Emile Angelette, jr.....	New Orleans, La.....	1607 West Water Street, Long Beach, Calif.
40	Fsh.	8	b 60	Italian Food Products Co. (Calif.).....	Los Angeles, Calif.....	26 Broadway, New York, N. Y.
41	Msc.	1	70	Standard Oil Co. (N. Y.).....	New London, Conn.....	Magnolia Springs, Ala.
42	Pas.	7	80	Magnolia Springs Transportation Co. (Ala.).....	Mobile, Ala.....	180 Fortieth Avenue North
43	Fsh.	3	16	Matteo Bercovich.....	Ketchikan, Alaska.....	505 South Broadway, Redondo Beach, Calif.
44	Fsh.	5	85	F. J. Corneau.....	Seattle, Wash.....	285 Fourteenth Street, San Pedro, Calif.
45	Pas.	2	40	D. H. Monstad.....	Los Angeles, Calif.....	do.....
46	Fsh.	7	b 50	Nikola M. Baskovich.....	do.....	San Francisco, Calif.....
47	Fsh.	1	40	Salvatore Russo.....	San Francisco, Calif.....	Monterey, Calif
48	Fsh.	8	50	Anton J. Kordich.....	Tacoma, Wash.....	1102 North E Street.
49	Frt.	39	b 4,000	U. S. Shipping Board.....	New Orleans, La.....	Carondelet Building.
50	Fsh.	2	30	Joe Picou.....	do.....	11ouma, La.
51	Frt.	2	25	Baldo V. Pausina.....	do.....	833 Chartres Street.
52	Fsh.	1	20	Anton Garma.....	do.....	Triumph, La.
53	Fsh.	1	18	Anton Vesleh.....	do.....	3127 Dumaine Street.
54	Fer.	3	45	Shelter Island & Greenport Ferry Co. (N. Y.).....	New York, N. Y.....	Shelter Island, N. Y.
55	Pas.	4	60	Eugene R. Motshel.....	Miami, Fla.....	930 Southwest Eighth Ave.
56	Tow.	5	360	Red Star Towing and Transportation Co. (W. Va.).....	New York, N. Y.....	17 Battery Place.
57	Tow.	5	40	Katmai Packing Co. (Wash.).....	Seward, Alaska.....	Kodiak, Alaska.
58	Fsh.	2	24	Roger Coulon.....	New Orleans, La.....	Harvey, La.
59	Fsh.	2	30	Dunbar-Dukate Co. (La.).....	do.....	Golden Meadow, La.
60	Oys.	3	8	Oliver Terrebone.....	do.....	Do.
61	Fsh.	4	180	Nicola Mardesich.....	Seattle, Wash.....	2204 Grand Avenue, Everett, Wash.
62	Fsh.	8	100	Peter Ancieh.....	Tacoma, Wash.....	Oig Harbor, Wash.
63	Frt.	3	8	Clara Johnson.....	Nome, Alaska.....	Gulfport, Fla.
64	Pas.	1	50	Boca Ceiga Transportation Co. (Fla.).....	Tampa, Fla.....	South Bellingham, Wash.
65	Fsh.	7	50	G. Markovich.....	Seattle, Wash.....	Houma, La.
66	Fsh.	2	14	Ellis P. Lottinger.....	New Orleans, La.....	

* Formerly ga. s. Pogatticut.

Line No.	Official No.	Signal letters	Rig	Name of vessel	Tonnage		Register dimensions			When built	Where built
					Gross	Net	Length	Breadth	Depth		
							Feet	Feet	Feet		
1	130846		Ga. s.	NEW YORK CENTRAL NO. 21.	112	74	81.3	20.1	9.2	1899	Newburgh, N. Y.
2	130847		Ga. s.	NEW YORK CENTRAL NO. 22.	112	76	81.2	20.1	9.2	1899	do.
3	226100		Ol. s.	NEW YORK CENTRAL NO. 33.	242	164	103.0	26.1	11.5	1926	Mariners Harbor, N. Y.
4	226101		Ol. s.	NEW YORK CENTRAL NO. 34.	242	164	103.0	26.1	11.5	1926	do.
5	210220		Ga. s.	New Yorker	14	10	45.0	13.5	4.5	1912	Brooklyn, N. Y.
6	227921		Ga. s.	New York Limited	26	13	53.0	16.2	4.0	1928	Pascagoula, Miss.
7	220066		Ga. s.	New Zora	39	26	53.0	15.1	7.1	1920	Tacoma, Wash.
8	224525		Ol. s.	Newcastle	44	19	64.0	17.5	8.0	1925	Damariscotta, Me.
9	130337		Ga. s.	Newport	12	11	39.0	14.6	3.5	1885	Key West, Fla.
10	224546		Ol. s.	Newport	40	33	57.3	15.7	6.4	1925	Seattle, Wash.
11	225532		Ol. s.	Newport II	39	26	54.8	15.2	7.2	1926	Tacoma, Wash.
12	206343		Ga. s.	Newport No. 2	9	8	47.4	9.4	4.0	1903	Irondequoit, N. Y.
13	228777		Ga. w.	Niagara	37	37	51.4	16.0	3.1	1929	Newport, Ark.
14	212923		Ga. s.	Niagara Mald	12	10	39.3	10.0	3.5	1910	Camden, N. J.
15	228695		Ga. s.	Nichevo	14	11	48.0	14.8	4.5	1929	La Pointe, Wis.
16	214086		Ga. s.	Nicholai	8	7	32.0	10.3	3.2	1915	Sitka, Alaska
17	130842		Ga. s.	Nicholas	9	9	50.5	13.9	3.8	1899	Marion, Md.
18	201575		Ga. s.	Nicholaus	43	43	86.3	18.5	4.6	1904	Wallisville, Tex.
19	229372		Ol. s.	Nick C	72	48	68.9	18.5	8.9	1930	Tacoma, Wash.
20	209432		Ga. s.	Nickel	9	8	34.6	9.2	3.0	1911	Atlantic, N. C.
21	130922		Ga. s.	Nickerson	14	13	45.9	15.5	5.7	1901	Osterville, Mass.
22	228036		Ol. s.	Nickolas F	19	8	50.6	16.0	3.8	1928	Biloxi, Miss.
23	211454		Ga. s.	Nicolene	20	18	42.0	14.3	3.8	1913	Jacksonville, Fla.
24	223147		Ga. s.	Nidawl	20	16	45.4	13.8	3.7	1922	New Brunswick, N. J.
25	224006		Ga. s.	Niemar	11	7	38.7	9.6	4.0	1905	Mare Island, Calif.
26	130936		Ga. s.	Night Hawk	14	11	36.8	12.2	4.3	1901	Fall River, Mass.
27	224348		Ga. s.	Night Hawk	12	11	34.4	9.9	3.2	1924	Caruthersville, Mo.
28	204094		Ga. s.	Nightingale	14	9	33.0	11.9	3.6	1907	Dockett, Wash.
29	222364		Ol. s.	Nile	55	37	51.8	16.0	7.6	1922	Anchorage, Alaska
30	131011		Ol. s.	Nimrod	22	13	53.0	10.1	4.7	1903	Chukanut, Wash.
31	211026		Ga. s.	Nimrod	8	5	30.7	9.4	3.6	1913	Seattle, Wash.
32	212292		Ga. s.	Nimrod II	10	9	41.8	11.9	4.3	1914	Saco, Me.
33	207241		Ga. s.	Nina	8	7	47.5	12.0	3.0	1910	Saxis, Va.
34	218162		Ga. s.	Nina	14	11	41.5	10.3	2.6	1913	Warroad, Minn.
35	223926		Ga. s.	Nina	17	12	41.0	12.2	6.2	1924	Somerset, Mass.
36	205563		Ga. s.	Nina 2	13	12	40.7	8.3	3.1	1908	Grafton, Ill.
37	225129		Ol. s.	Nina B	115	50	105.3	21.4	9.9	1925	Essex, Mass.
38	212131		Ga. s.	Nina L	7	7	26.6	8.3	3.3	1914	Green Bay, Wis.
39	203568		Ga. s.	Nina Palmer	12	9	45.2	11.4	3.8	1911	Pearry, Va.
40	220454		Ga. w.	Nina R. Merrill	10	6	49.5	11.0	2.4	1920	Charleston, W. Va.
41	200397		Ga. s.	Ninawa	6	5	46.0	9.6	2.0	1903	St. Joseph, Mich.
42	211250		Ga. s.	Nipissing	28	19	48.4	13.3	6.1	1913	Detroit, Mich.
43	130190		Ga. s.	Nirvana	23	21	40.0	15.1	7.1	1881	Boston, Mass.
44	223234		Ga. w.	NITA	13	10	44.2	11.8	3.0	1923	Beardstown, Ill.
45	213669		Ga. s.	Nitro	12	10	34.8	9.5	3.6	1915	Seattle, Wash.
46	200650		Ga. s.	Nivn	17	10	46.0	16.6	3.3	1904	Hampton, Va.
47	208297		Ga. s.	Nix Bros	10	9	37.3	12.8	3.5	1910	Mount Pleasant, S. C.
48	210223		Ga. s.	NIXONA	10	9	42.7	7.8	2.6	1910	Grafton, Ill.
49	229359		Ga. s.	Njord	26	14	45.4	14.1	6.0	1930	St. Augustine, Fla.
50	225694		Ga. s.	Njorth	22	10	50.0	14.2	6.2	1926	Thomaston, Mo.
51	222606		Ol. s.	Nobadeer	23	12	48.4	15.2	5.9	1922	Friendship, Me.
52	214037		Ga. s.	Noble	14	11	39.1	11.6	4.1	1916	Olympia, Wash.
53	225930		Ga. s.	Nohusit	19	10	42.2	10.8	5.5	1926	Bellingham, Wash.
54	202249		Ga. s.	Nokatak	26	18	48.0	16.4	4.9	1905	Unalakleet, Alaska
55	202401		Ga. s.	Nokomls	14	7	44.0	13.8	5.8	1905	East Machias, Me.
56	222180		Ga. s.	Nokomls	14	10	51.0	8.6	3.6	1921	Federal Dam, Minn.
57	226102		Ga. s.	Nokor	20	17	15.0	57.8	2.9	1926	Pateros, Wash.
58	210402		Ga. s.	Noll M	22	10	56.6	17.9	3.9	1912	Biloxi, Miss.
59	130539		Ga. s.	Nomad	10	9	32.1	11.3	5.3	1882	Boston, Mass.
60	130920		Ga. s.	Nomad	32	21	64.8	13.8	5.0	1901	Neank, Conn.
61	214700		Ga. s.	Nomad	19	15	42.8	12.5	5.8	1917	Seattle, Wash.
62	220081		Ga. s.	Nomad	14	11	39.0	15.3	4.4	1920	Eastport, Me.
63	227003		Ga. s.	Nomad	7	5	30.5	8.5	3.8	1927	Ketchikan, Alaska
64	228597		Ga. s.	Nomad	9	6	38.1	9.0	3.6	1915	Mare Island, Calif.
65	224966		Ga. s.	Nomand	14	11	40.8	12.0	2.8	1925	Apalachicola, Fla.
66	216287		Ga. s.	Nome	10	7	32.6	10.0	5.1	1918	Tacoma, Wash.

¹ Formerly U. S. Navy st. s. 589.

² Formerly ga. w. Kiskiminitas.

Line No.	Service	Crew	Horse-power	Name of owner	Home port	Address of owner
1	Tow.	6	300	New York Central R. R. Co. (N. Y.)	New York, N. Y.	6 Beaver Street.
2	Tow.	6	300	do.	do.	Do.
3	Tow.	5	800	do.	do.	Do.
4	Tow.	2	800	do.	do.	Do.
5	Fsh.	1	25	William Clulo.	do.	555 East Twenty-ninth Street (B). Biloxi, Miss.
6	Fsh.	6	30	George Trebotich	Gulfport, Miss.	Box 624.
7	Fsh.	7	50	Anton Zorich	Ketchikan, Alaska	Swampscott, Mass.
8	Cod.	12	60	Robertson Giffin	Salem, Mass.	713 Elizabeth Street.
9	Msc.	5	3	Samuel E. Mounts	Key West, Fla.	Seattle, Wash.
10	Fsh.	6	45	Chatham Strait Fish Co. (Wash.)	Ketchikan, Alaska	Do.
11	Fsh.	7	65	do.	do.	1070 Clifford Avenue.
12	Pas.	2	30	Herman Kuhn	Rochester, N. Y.	Newport, Ark.
13	Frt.	2	40	Henry M. Owen	Memphis, Tenn.	Burlington, N. J.
14	Pas.	2	24	William Shisler	Philadelphia, Pa.	La Pointe, Wis.
15	Pas.	2	45	Leonard Seeberger	Duluth, Minn.	Box 1782.
16	Fsh.	1	8	George B. Roberts	Ketchikan, Alaska	Weems, Va.
17	Frt.	5	30	Josiah Laird	Reedville, Va.	Huneme, Calif.
18	Pas.	3	90	Frank Ditchman	Houston, Tex.	Sealevel, N. C.
19	Fsh.	10	180	Chris Cayafas	Los Angeles, Calif.	834 Fifty-eighth Street (B).
20	Frt.	1	9	Allen Hamilton	Beaufort, N. C.	1303 First Street, Biloxi, Miss.
21	Frt.	2	38	Lars D. Johnson	New York, N. Y.	Durkee Building.
22	Fsh.	2	30	Stephen Fillipich	Gulfport, Miss.	144 George Street, New Brunswick, N. J.
23	Tow.	2	75	Mrs. Georgiana Iwanoski	Jacksonville, Fla.	1332 Van Ness Avenue.
24	Tow.	1	40	Enoch C. Rose	New York, N. Y.	706 Forty-fifth Street (B). Caruthersville, Mo.
25	Fsh.	3	30	S. M. Bugge	Port Townsend, Wash.	911 North Sixty-eighth Street.
26	Msc.	2	27	Knut Aulin	New York, N. Y.	Kodiak, Alaska.
27	Pas.	1	24	L. B. Powell	St. Louis, Mo.	1500 Harbor Avenue.
28	Fsh.	1	12	E. W. Lindsley	Seattle, Wash.	1108 Ninth Street.
29	Frt.	3	80	J. A. Johnson	Seward, Alaska	Saxis, Va.
30	Tow.	2	55	C. W. Waterman	Seattle, Wash.	Warroad, Minn.
31	Frt.	2	10	Anacortes Pile Driving Co. (Wash.)	do.	Tiverton, R. I.
32	Frt.	1	32	Jordan B. Benson	Bar Harbor, Me.	Alton, Ill.
33	Oys.	2	20	Isaac W. Furnis	Cape Charles, Va.	264 Northern Avenue.
34	Frt.	2	24	Fay H. Young	Duluth, Minn.	Big Suamico, Wis.
35	Fsh.	1	35	Frank F. Grinnell	Newport, R. I.	Peary, Va.
36	Pas.	1	18	H. M. Schweppe	St. Louis, Mo.	813 Kanawha Street, Charleston, W. Va.
37	Cod.	10	b 240	Trawler Marietta B. Co. (Mass.)	Boston, Mass.	865 Northwest First Street.
38	Fsh.	2	12	George Lince	Milwaukee, Wis.	Detour, Mich.
39	Fsh.	2	25	C. G. Hudgins	Newport News, Va.	Lynn, Mass.
40	Tow.	1	25	West Virginia Sand & Gravel Co. (W. Va.)	Pittsburgh, Pa.	Hamburg, Ill.
41	Msc.	2	50	Robert Shields	Miami, Fla.	Hampton, Va.
42	Frt.	1	36	Frank R. Goetz	Marquette, Mich.	114 Rutledge Avenue.
43	Frt.	1	20	John E. Bailey	Salem, Mass.	Washington, Mo.
44	Tow.	1	40	Earl C. Crader	Peoria, Ill.	General Delivery.
45	Fsh.	2	12	Mary H. Ohashi	Ketchikan, Alaska	Monhegan, Me.
46	Oys.	3	45	S. S. Coston	Newport News, Va.	Nantucket, Mass.
47	Frt.	2	16	Frank McCabe	Charleston, S. C.	Vineyard Haven, Mass.
48	Pas.	2	24	R. G. Stumpe	St. Louis, Mo.	Tacoma, Wash.
49	Fsh.	2	65	Magnus Thompson	St. Augustine, Fla.	Seattle, Wash.
50	Cod.	6	48	Ford W. Davis	Rockland, Me.	Bellingham, Wash.
51	Cod.	3	46	John R. Stirnus	Vineyard Haven, Mass.	Nome, Alaska
52	Tow.	1	22	J. E. Wallin	Tacoma, Wash.	Eastport, Me.
53	Msc.	1	125	Arthur Hook	Seattle, Wash.	Lubec, Me.
54	Pas.	3	20	C. T. Pedersen	Nome, Alaska	Mississippi-Warrior Service River Terminal Dock.
55	Frt.	2	30	Lawrence Bros.	Eastport, Me.	Pateros, Wash.
56	Frt.	1	60	F. A. Sprague	St. Paul, Minn.	Biloxi, Miss.
57	Frt.	2	100	Paul F. McDermott	Seattle, Wash.	New Rochelle, N. Y.
58	Fsh.	5	24	Gussie Fountain Packing Co. (La.)	Gulfport, Miss.	172 Thames Street.
59	Pas.	2	14	Albert Peterson	New York, N. Y.	1300 Western Avenue.
60	Fsh.	12	80	Ernest Coggeshall	Newport, R. I.	Lubec, Me.
61	Fsh.	4	20	John Lindegord	Seattle, Wash.	
62	Fer.	2	28	Passamaquoddy Ferry & Navigation Co. (Me.)	Eastport, Me.	
63	Pas.	1	30	Lafayette Hunter	Ketchikan, Alaska	Box 1135.
64	Fsh.	1	3	J. P. Montplaisir	do.	Kasaan, Alaska.
65	Pas.	2	40	H. D. Marks, sr.	Apalachicola, Fla.	Box 499.
66	Fsh.	2	14	Frank Berry	Tacoma, Wash.	2309 North Twenty-eighth Street.

^a Formerly ga. s. Nirvana.
^b British slip. Nirvana.

Line No.	Official No.	Signal letters	Rig	Name of vessel	Tonnage		Register dimensions			When built	Where built
					Gross	Net	Length	Breadth	Depth		
							Feet	Feet	Feet		
1	208963		Ol. s.	No Name.....	7	5	41.2	9.0	3.5	1900	Astoria, Ore.
2	214516		Ga. s.	No Name.....	15	9	49.0	10.2	3.1	1910	Wadesboro, La.
3	203758		Ga. s.	Nonie.....	11	5	42.6	12.5	3.4	1906	Crittenden, Va.
4	228957	MIHD	Ol. s.	No-Nox.....	982	592	199.7	38.0	14.2	1929	Quincy, Mass.
5	224228		Ol. s.	Nonpareil.....	79	65	74.8	22.8	5.0	1913	Gulfport, Miss.
6	212465		Ga. s.	Nora.....	6	5	24.6	8.4	2.8	1914	Green Bay, Wis.
7	206012		Ol. s.	Nora.....	14	9	51.1	11.6	3.2	1909	Astoria, Ore.
8	208781		Ga. s.	Nora.....	18	12	40.8	13.0	5.0	1911	Tacoma, Wash.
9	208622		Ga. s.	Nora.....	62	47	68.0	16.1	7.5	1912	Seattle, Wash.
10	218644		Ga. s.	Nora.....	20	16	48.3	12.6	4.8	1919	Bellingham, Wash.
11	224539		Ga. s.	Nora.....	10	9	37.0	9.6	4.3	1925	Seattle, Wash.
12	224778		Ol. s.	Nora.....	8	5	33.5	10.1	3.3	1925	Cheboygan, Mich.
13	228355		Ga. s.	Nora.....	9	6	34.4	10.5	4.2	1929	South Bend, Wash.
14	216272		Ol. s.	Nora II.....	24	16	55.4	15.2	5.4	1918	Los Angeles, Calif.
15	228702		Ga. s.	Nora S.....	18	7	41.5	15.2	3.8	1929	Pascagoula, Miss.
16	215098		Ga. s.	Nora T.....	6	5	30.5	9.0	3.4	1913	Peshtigo, Wis.
17	130827		Ga. s.	Nora Belle.....	7	6	32.0	13.5	2.9	1899	Bon Secour, Ala.
18	130945		Ga. s.	Nora Phillips.....	32	31	75.5	20.7	5.4	1901	Solomons, Md.
19	210187		Ga. s.	Nora B. Robinson.....	13	5	44.3	11.0	4.8	1912	Long Island, Me.
20	208652		Ga. s.	Nora D. Sawyer.....	42	23	53.2	16.5	7.4	1912	Thomaston, Me.
21	227461		Ga. s.	Norberta.....	9	6	33.0	10.6	3.6	1927	Arcibo, P. R.
22	208718	LBWH	Ol. s.	Norco.....	615	479	150.3	28.0	16.2	1911	North Bend, Ore.
23	227622		Ol. s.	Nordby.....	59	40	63.5	17.0	7.7	1928	Seattle, Wash.
24	224749		Ol. s.	Nordle.....	45	30	50.2	15.2	7.9	1925	Poulsbo, Wash.
25	228912		Ol. s.	Nordland.....	34	30	58.1	22.4	3.2	1929	Hadlock, Wash.
26	202975		Ga. s.	Norene.....	13	9	53.7	12.8	3.2	1906	Everett, Wash.
27	212132		Ga. s.	Norine V.....	6	6	23.9	8.3	3.3	1914	Green Bay, Wis.
28	211277		Ga. s.	Norka.....	28	26	50.0	12.4	2.6	1913	St. Louis, Mo.
29	215993		Ol. s.	Norland.....	28	19	47.6	13.7	6.4	1918	Tacoma, Wash.
30	224507		Ol. s.	Norland A.....	47	37	59.8	16.3	6.7	1925	Seattle, Wash.
31	227409		Ga. s.	Norlys.....	8	5	32.1	9.2	4.9	1928	Poulsbo, Wash.
32	130701		Ga. s.	Norma.....	14	12	38.0	14.0	3.8	1889	Bay Shore, N. Y.
33	130950		Ga. s.	Norma.....	36	34	70.5	21.5	5.9	1901	Salisbury, Md.
34	209501		Ga. s.	Norma.....	16	15	61.7	9.9	3.0	1911	Randolph, Ore.
35	211306		Ga. s.	Norma.....	17	11	40.0	12.0	4.8	1913	Seattle, Wash.
36	212403		Ga. s.	Norma.....	10	7	38.6	9.2	3.6	1914	Atlantic, N. C.
37	214904		Ga. s.	Norma.....	9	6	29.6	10.0	4.9	1917	Tacoma, Wash.
38	220120		Ga. s.	Norma.....	13	8	43.3	10.0	4.1	1920	New York, N. Y.
39	214695		Ga. s.	Norma B.....	7	5	39.3	11.4	2.9	1916	Astoria, Ore.
40	227683		Ga. s.	Norma J.....	14	9	45.5	12.9	3.7	1928	Newport, Ore.
41	227193		Ga. s.	Norman T.....	26	13	50.0	16.0	5.0	1928	Perrin, Va.
42	130771		Ga. s.	Norman.....	8	6	30.8	13.7	3.0	1898	Bayport, N. Y.
43	209445		Ga. s.	Norman.....	21	14	43.3	12.6	4.7	1911	Seattle, Wash.
44	223937		Ga. s.	Norman.....	8	5	34.6	9.1	4.0	1924	do
45	228197		Ol. s.	Norman W. Bally.....	66	55	80.7	22.1	6.4	1929	Leesburg, N. J.
46	212194		Ga. s.	Norman III.....	5	5	37.5	7.5	3.1	1914	St. Louis, Mo.
47	6585		Ol. s.	Normandie.....	79	65	80.5	25.5	5.5	1867	Stony Point, N. Y.
48	224051		Ga. s.	Normich.....	12	10	42.4	11.2	3.6	1924	Conway, Mich.
49	228123		Ol. s.	Norrana.....	32	21	49.1	15.1	6.8	1928	Seattle, Wash.
50	223635		Ol. s.	North.....	52	35	61.9	16.4	8.3	1924	do
51	226495		Ol. s.	North Beach.....	225	151	102.5	37.6	9.1	1927	Portland, Ore.
52	210592		Ga. s.	North Cape.....	18	12	39.4	12.9	5.4	1912	Seattle, Wash.
53	222346		Ga. s.	North Cape.....	13	9	31.0	9.5	4.0	1921	La Pointe, Wis.
54	227712		Ol. s.	North Dakota.....	18	12	41.5	11.6	6.2	1928	Seattle, Wash.
55	209673		Ga. s.	North Light.....	20	13	41.0	12.3	6.4	1912	do
56	130374		Ga. s.	North Star.....	28	23	56.3	18.2	3.6	1887	Alna, Me.
57	130814		Ol. s.	North Star.....	78	53	76.5	18.5	8.2	1899	Seattle, Wash.
58	202112		Ga. s.	North Star.....	13	9	35.5	10.3	3.8	1905	Ballard, Wash.
59	203128		Ga. s.	North Star.....	11	7	40.4	10.5	4.3	1906	Hadlock, Wash.
60	215606		Ol. s.	North Star.....	5	5	24.8	8.0	2.6	1916	Mackinaw City, Mich.
61	216867		Ga. s.	North Star.....	18	9	39.6	14.3	6.4	1912	Friendship, Me.
62	222154		Ol. s.	North Star.....	79	54	105.0	15.0	7.9	1919	Camden, Me.
63	222558		Ga. s.	North Star.....	13	6	40.0	12.1	3.3	1922	Bon Secour, Ala.
64	225153		Ga. s.	North Star.....	29	25	56.9	15.8	4.0	1925	Miami, Fla.
65	225201		Ol. s.	NORTH STAR.....	153	104	110.0	26.0	6.0	1925	Nashville, Tenn.
66	228373		Ga. s.	North Star.....	8	5	33.0	9.8	3.3	1929	Chassel, Mich.
67	216229		Ga. s.	North State.....	74	54	74.8	21.2	6.4	1918	Morehead City, N. C.
68	227037		Ol. s.	NORTH STATE.....	146	107	106.5	20.1	7.6	1927	Elizabeth City, N. C.
69	200670		Ga. s.	Northland.....	47	31	55.8	16.7	7.2	1904	Ballard, Wash.

¹ Formerly U. S. Eng. Corps ga. s. Dauphin.

² Formerly ol. s. Tillamook.

Line No.	Service	Crew	Horse-power	Name of owner	Home port	Address of owner
1	Tow.	1	30	Inman Poulsen Lumber Co. (Oreg.)	Portland, Oreg.	London and Globe Building. Seaford, Va. New York, N. Y. Biloxi, Miss. Washington Island, Wis. Foot Fessenden Street.
2	Tow.	3	20	Poittevent & Favre Lumber Co. (Miss.)	New Orleans, La.	
3	Fsh.	2	25	H. F. White	Newport News, Va.	
4	Tnk.	8	b 600	Gulf Refining Co. (Tex.)	Perth Amboy, N. J.	
5	Pas.	3	140	W. H. Hunt	Gulfport, Miss.	
6	Fsh.	3	7	F. M. Young	Milwaukee, Wis.	
7	Tow.	1	75	Shaver Transportation Co. (Oreg.)	Portland, Oreg.	
8	Fsh.	6	25	Alaska Pacific Salmon Corporation (Del.)	Ketchikan, Alaska	
9	Fsh.	2	110	Booth Fisheries Co. (Del.)	Seattle, Wash.	
10	Fsh.	2	30	Gunner Ashland	do	
11	Fsh.	1	16	W. J. Anderson	Juneau, Alaska	
12	Fsh.	3	36	Nelson Bellant	Sault Ste. Marie, Mich.	Epoiffette, Mich. Box 215, Ilwaco, Wash. San Pedro, Calif. Braithwaite, La. Marinette, Wis. Dauphin Island, Ala. Exmoor, Va. Rockport, Mass. Brooklin, Me. Arcibo, P. R.
13	Fsh.	1	16	Anir Kary	Astoria, Wash.	
14	Fsh.	1	45	Alvin Hyder	Los Angeles, Calif.	
15	Fsh.	4	b 24	Joe Cutrera	New Orleans, La.	
16	Fsh.	2	8	Walter Beyer	Milwaukee, Wis.	
17	Oys.	2	7	Frank Coiler	Mobile, Ala.	
18	Oys.	4	60	Rufus M. Lewis	Cape Charles, Va.	
19	Cod.	6	30	Victor Sampson	Gloucester, Mass.	
20	Frt.	2	36	Alvin O. Ramsdell	Eastport, Me.	
21	Tow.	2	35	Asuncion Serrano	San Juan, P. R.	
22	Frt.	14	b 400	Citizens Light, Power & Water Co. (Alaska)	Ketchikan, Alaska	
23	Fsh.	9	100	Nels Lee	do	
24	Fsh.	5	75	Oluf Petersen	do	
25	Fer.	1	38	Port of Port Townsend (Wash.)	Port Townsend, Wash.	
26	Tow.	2	60	H. W. White	Seattle, Wash.	
27	Fsh.	2	10	Benjamin E. Valentine	Milwaukee, Wis.	Box 82. Nordby Supply Co. Mt. Baker Block. 2419 Everett Avenue, Everett, Wash. Big Suamico, Wis. 5525 South Kings Highway Boulevard.
28	Tow.	1	40	James W. Dryden	St. Louis, Mo.	
29	Fsh.	4	65	I. Goldstein	Juneau, Alaska	
30	Fsh.	6	60	Elling Arentsen	Ketchikan, Alaska	
31	Fsh.	2	18	Ed Grotting	Astoria, Oreg.	
32	Fsh.	4	24	John Paulsen	New York, N. Y.	
33	Frt.	2	30	Suthard Woodfield	Annapolis, Md.	
34	Pas.	1	30	H. W. Herman	Marshfield, Oreg.	
35	Fsh.	7	20	Henry Antonson	Seattle, Wash.	
36	Misc.	1	14	Charley Robinson	Beaufort, N. C.	
37	Fsh.	2	16	Adolf Stemland	Ketchikan, Alaska	
38	Misc.	3	40	J. E. Tierney	New York, N. Y.	
39	Frt.	1	25	E. D. Kelly	Astoria, Oreg.	776 East One hundred and thirty-seventh Street. Wheeler, Oreg.
40	Fsh.	1	b 25	J. F. Safey	Newport, Oreg.	
41	Fsh.	3	50	J. W. Hornsby	Newport News, Va.	
42	Fsh.	3	15	Edward Munkelwitz	New York, N. Y.	
43	Fsh.	3	30	Hemrich Packing Co. (Del.)	Seward, Alaska	
44	Tow.	1	30	James Rockey	Seattle, Wash.	
45	Oys.	7	100	Walter J. Berry	Philadelphia, Pa.	
46	Pas.	1	24	J. C. Blancett	Louisville, Ky.	
47	Oys.	3	109	J. Richard Nelson	Philadelphia, Pa.	
48	Pas.	1	87	Ransom T. Merrill	Grand Haven, Mich.	
49	Fsh.	5	65	Emil L. Nilsin	Petersburg, Alaska	
50	Fsh.	7	80	Nels Rovrik	Ketchikan, Alaska	
51	Pas.	3	300	O. W. R. & N. Co. (Oreg.)	Portland, Oreg.	838 Pittock Block. Anchorage, Alaska. Bayfield, Wis. Seattle, Wash. Box 1106. Newcastle, Me. Merchants Exchange Building. 200 Colman Building. Nordland, Wash. Mackinaw City, Mich. Point Judith, R. I. 45 Fleet Street. Foley, Ala. Box 1402. Carthersville, Mo. Hancock, Mich. Morehead City, N. C. 607 East Fearing Street. Care Pacific American Fisheries, foot Harris Street. South Bellingham, Wash.
52	Fsh.	3	b 30	Henry J. Emard	Seward, Alaska	
53	Tow.	2	20	Linus Jacobson	Duluth, Minn.	
54	Fsh.	3	40	Utopian Fisheries Co. (Wash.)	Seward, Alaska	
55	Fsh.	1	30	Nils Landin	Juneau, Alaska	
56	Frt.	1	10	Joseph R. Jones	Bath, Me.	
57	Fsh.	22	150	Libby, McNeill & Libby (Me.)	San Francisco, Calif.	
58	Frt.	1	20	Crest Canning Co. (Wash.)	Seattle, Wash.	
59	Frt.	1	20	John Hansen	Port Townsend, Wash.	
60	Fsh.	1	12	Herbert Grow	Grand Haven, Mich.	
61	Fsh.	4	25	Fred L. Gamache, jr	Newport, R. I.	
62	Fsh.	13	123	Lawrence Schivilla	Boston, Mass.	
63	Fsh.	3	16	Harry Williams	Mobile, Ala.	
64	Tow.	3	40	A. R. Merrill	Miami, Fla.	
65	Tow.	4	480	Frank Dillman	St. Louis, Mo.	
66	Fsh.	2	35	Gust Mikkola	Sault Ste. Marie, Mich.	
67	Fsh.	15	120	Mrs. Georgia F. Taylor	Beaufort, N. C.	
68	Tnk.	4	120	M. L. Clark	Elizabeth City, N. C.	
69	Pas.	2	80	Hoonah Packing Co. (Wash.)	Juneau, Alaska	

¹ Formerly schooner Daniel Tompkins.

⁴ Formerly U. S. Navy subchaser C-407.

Line No.	Official No.	Signal letters	Rig	Name of vessel	Tonnage		Register dimensions			When built	Where built
					Gross	Net	Length	Breadth	Depth		
					Feet			Feet			
1	219526		Ga. s.	Northland	11	8	44.6	9.0	3.7	1919	Eustis, Fla.
2	225891		Ga. s.	Northland	9	6	30.0	9.0	3.8	1926	Bayfield, Wis.
3	229059	MIINS	Ol. s.	NORTHLAND	1,255	754	177.7	35.0	19.6	1929	Houghton, Wash.
4	204686		Ga. s.	Northwest	9	6	34.9	8.6	4.4	1907	Anacortes, Wash.
5	222029		Ga. s.	Northern	11	8	31.4	9.7	6.0	1922	Everett, Wash.
6	226833		Ol. s.	Northern	57	38	66.5	17.0	7.9	1927	Seattle, Wash.
7	206613		Ga. s.	Northern Light	12	8	37.8	10.8	4.5	1908	Alameda Point, Calif.
8	223316		Ga. s.	Northern Light	18	12	38.4	10.8	2.0	1922	Nenana, Alaska
9	227353		Ol. s.	Northern Light	35	24	51.1	13.6	6.4	1928	Port Blakely, Wash.
10	227601		Ol. s.	Northern Light	12	5	34.0	11.2	5.1	1928	Astoria, Ore.
11	227496		Ol. s.	Northern Queen	56	38	62.9	17.0	7.2	1928	Seattle, Wash.
12	212095		Ga. s.	Northwestern II	29	19	46.6	14.0	5.8	1914	do.
13	215444		Ga. s.	Norway	14	11	37.4	11.0	5.1	1917	Seabeck, Wash.
14	130812		Ol. s.	Norwood	60	40	98.1	17.3	5.7	1809	Tacoma, Wash.
15	229232	MIIPT	Ol. s.	NORRE DAME	255	116	122.4	24.1	11.5	1929	Bath, Me.
16	130649		Ga. s.	Notus	14	14	37.2	14.6	5.9	1886	Fall River, Mass.
17	221378		Ga. s.	Novelty	31	8	56.4	15.7	5.9	1921	Wiscasset, Me.
18	229661		Ol. s.	Nova Julia	67	45	85.7	18.9	7.8	1930	Essex, Mass.
19	227443		Ga. s.	Novi	12	8	36.8	10.7	5.3	1928	Tacoma, Wash.
20	201496		Ga. s.	Novla	46	31	65.0	17.8	6.0	1904	Tottenville, N. Y.
21	224068		Ol. s.	Novla	11	8	36.3	11.8	3.0	1924	South Jacksonville, Fla.
22	130781		Ga. s.	Novice	14	10	39.9	10.6	3.9	1898	Anacortes, Wash.
23	227530		Ol. s.	No Wonder	14	6	36.4	12.0	5.6	1928	Astoria, Ore.
24	215859		Ol. s.	Nuchum	20	14	47.6	12.1	5.8	1917	San Diego, Calif.
25	226630		Ol. s.	Nueces	83	47	69.6	20.0	7.2	1927	Houston, Tex.
26	216665		Ga. s.	Nugget	10	7	34.4	9.8	5.5	1918	Juneau, Alaska
27	227603		Ga. s.	Nuisance II	9	6	33.4	9.4	4.7	1928	do.
28	220508		Ga. s.	No. 1	21	19	48.2	14.3	4.6	1920	Palo Seco, P. R.
29	228053		Ga. s.	No. 1	11	9	46.4	15.9	1.7	1920	Unknown
30	201588		Ga. s.	No. 3	18	12	45.3	10.7	6.1	1904	Bayonne, N. J.
31	216622		Ga. s.	No. 3	13	9	43.0	12.8	5.1	1918	Catano, P. R.
32	228008		Ga. s.	No. 3	13	11	40.6	14.0	2.5	1925	Bay Shore, N. Y.
33	5743		Ga. s.	No. 7	33	22	50.4	17.6	7.8	1868	Northport, N. Y.
34	222031		Ga. s.	No. 14	14	9	52.1	13.0	3.5	1905	Norfolk, Va.
35	213054		Ga. s.	Nunivak	49	40	51.0	16.0	7.1	1915	Seattle, Wash.
36	221969		Ga. s.	Nunziata	9	7	36.9	11.5	3.7	1918	Sea Isle City, N. J.
37	226131		Ga. s.	Nunziata	9	6	37.5	11.4	3.7	1926	do.
38	209559		Ga. s.	Nutmeg	13	9	35.5	12.3	3.4	1912	Charleston, S. C.
39	200210		Ga. s.	Nydia	13	10	50.6	15.0	3.4	1903	Fowl River, Ala.
40	130411		Ga. s.	Nymph	14	13	44.0	14.7	6.4	1888	South Boston, Mass.
41	203884		Ol. s.	Nymph	15	10	38.5	12.7	4.3	1906	Key West, Fla.
42	216358		Ol. s.	Nyoda	52	28	71.8	17.3	8.2	1918	Rockport, Mass.
43	226982		Ga. s.	O. K.	20	14	40.0	12.1	4.9	1929	Sitka, Alaska
44	229602		Ga. s.	O. F. Inc. 1	8	5	35.6	10.9	3.6	1930	Dorchester, N. J.
45	229603		Ga. s.	O. F. Inc. 2	8	5	35.8	9.7	3.8	1918	Chincoteague, Va.
46	228200		Ol. s.	O. J. Jr.	13	8	45.6	12.0	4.4	1929	Clatskanie, Ore.
47	212231		Ga. s.	O. E. S.	14	13	38.0	16.7	3.6	1914	Port Jefferson, N. Y.
48	225667		Ol. s.	O. S. T.	70	60	84.5	36.2	3.4	1926	Slidell, La.
49	155302		Ga. s.	O. I. C. U.	6	5	32.0	11.6	3.0	1899	Franklin, La.
50	228836		Ga. s.	O. L. J.	9	5	34.9	11.3	2.0	1929	Chauvin, La.
51	227256		Ga. s.	O. Dady	12	10	36.9	11.9	2.3	1928	Sewickley, Pa.
52	212811		Ga. s.	O. McMullen	10	9	33.0	10.0	3.0	1914	Frankfort, Mich.
53	205532		Ol. s.	O. H. Vessels	98	67	93.0	22.9	6.6	1908	Cambridge, Md.
54	221421		Ga. s.	O. L. Park	52	52	64.0	19.8	3.4	1921	Arkansas City, Ark.
55	226486		Ol. s.	O. M. Arnold	74	50	67.1	17.6	9.4	1927	Seattle, Wash.
56	155172		Ga. s.	O. P. Roberts	15	10	61.0	17.1	3.8	1899	St. Peters Creek, Md.
57	228437		Ga. s.	O. U. Kid	14	11	34.6	10.3	2.5	1929	Morgan City, La.
58	209442		Ga. s.	O. W. Payne	23	16	64.0	15.2	3.7	1911	Palmer, Va.
59	202350		Ga. w.	O. T. & Loyd, jr	57	30	74.0	18.6	5.4	1905	Hancocks Bridge, N. J.
60	217384		Ga. s.	Oak Leaf	8	5	28.9	9.5	4.0	1912	Tacoma, Wash.
61	210874		Ga. s.	Oakburn	20	13	45.5	13.9	5.8	1912	Alameda, Calif.
62	219555		Ga. s.	Oakland	41	28	58.4	15.3	6.7	1920	Tacoma, Wash.
63	223127		Ol. s.	Oakland	225	113	98.8	30.5	8.5	1923	Oakland, Calif.

¹ Formerly ol. s. W. B. Foshay.

² Formerly ga. s. Ja Ka Dan.

³ Formerly ga. s. Ana Maria.

⁴ Formerly ga. s. Victoria.

⁵ Formerly ga. s. Charlotte J. Kingsland.

⁶ Formerly ga. s. August Kling, sr.

Line No.	Service	Crew	Horse-power	Name of owner	Home port	Address of owner
1	Msc.	2	100	Lloyd T. Walter	Jacksonville, Fla.	Eustis, Fla.
2	Fsh.	3	20	Olof Edwards	Duluth, Minn.	Bayfield, Wis.
3	Frt.	31	1,120	Northland Transportation Co. (Wash.)	Ketchikan, Alaska	
4	Pas.	1	20	James E. Hamilton	Seattle, Wash.	Anacortes, Wash.
5	Fsh.	1	12	Frank Brown	Wrangell, Alaska	
6	Fsh.	9	150	Claus Ramberg	Ketchikan, Alaska	Care Nordby Supply Co., 1256 John Street, Seattle, Wash.
7	Tow.	1	650	Standard Dredging Co. (N. J.)	New York, N. Y.	2701 Woolworth Building.
8	Tow.	1	25	Samuel Clow	Seward, Alaska	Nenana, Alaska.
9	Fsh.	7	80	Northern Light Packing Co. (Alaska)	Juneau, Alaska	Cordova, Alaska.
10	Fsh.	2	30	Tillamook Bay Fish. Co. (Oreg.)	Astoria, Oreg.	Bay City, Oreg.
11	Fsh.	8	690	Gilbert M. Chambers	Seward, Alaska	Seldovia, Alaska.
12	Fsh.	7	40	Kenai River Packing Co. (Wash.)	do.	Kenai, Alaska.
13	Fsh.	6	16	Chatham Strait Fish Co. (Alaska)	Seattle, Wash.	Seattle, Wash.
14	Tow.	3	200	Russell E. Chesley	do.	2111 Third Avenue West.
15	Fsh.	18	500	Trawler Notre Dame Incorporated (Mass.)	Boston, Mass.	South Boston, Mass.
16	Fsh.	1	20	Adolf Steinfeldt	New York, N. Y.	639 Fifty-third Street (B).
17	Frt.	2	45	George T. Brackett	Bath, Me.	Monhegan, Me.
18	Cod.	12	150	Leo Favalaro	Gloucester, Mass.	25 Mansfield Street.
19	Fsh.	3	25	P. A. Riggs	Seattle, Wash.	84 Seneca Street.
20	Fsh.	12	100	Southern Menhaden Corporation (Del.)	Apalachicola, Fla.	Port St. Joe, Fla.
21	Tow.	2	30	Lola M. Burke	Jacksonville, Fla.	Arlington, Fla.
22	Tow.	2	60	Eugene F. Dunlap	Seattle, Wash.	La Conner, Wash.
23	Fsh.	2	30	Aldrick Reinikka	Astoria, Oreg.	1835 Seventh Avenue West, Seattle, Wash.
24	Fsh.	2	40	O. M. Seely	San Diego, Calif.	
25	Tow.	4	360	Liberty Pipe Line Co.	Houston, Tex.	Second National Bank Build- ing.
26	Msc.	1	16	Joseph L. Hill	Juneau, Alaska	Hoonah, Alaska.
27	Fsh.	1	616	A. S. Thompson	do.	Catano, P. R.
28	Pas.	4	45	Linea Ferrea Del Oeste (P. R.)	San Juan, P. R.	48 Park Avenue, Bay Shore, N. Y.
29	Msc.	2	40	Gibson and Cushman (N. Y.)	New York, N. Y.	285 West One hundred and thirty-seventh Street.
30	Tow.	2	85	Martha Huggins	do.	Catano, P. R.
31	Pas.	2	50	Linea Ferrea Del Oeste (P. R.)	San Juan, P. R.	48 Park Avenue, Bay Shore, Long Island, N. Y.
32	Msc.	2	40	Gibson and Cushman (N. Y.)	New York, N. Y.	744 Court Street (B).
33	Wld.	2	15	Electric Welding Co. of America (N. Y.)	do.	1641 Hanover Street.
34	Msc.	1	24	Wm. H. Harnsberger, jr.	Baltimore, Md.	Pier 11B, foot Wall Street.
35	Fsh.	2	80	Booth Fisheries Co. (Wash.)	Seattle, Wash.	334 Bay Avenue, Ocean City, N. J.
36	Pas.	1	24	James H. Allen	Philadelphia, Pa.	Ocean City, N. J.
37	Fsh.	6	40	Christopher Montagna	do.	Port Royal, S. C.
38	Frt.	1	20	F. W. Schepers	Beaufort, S. C.	Municipal Pier.
39	Fsh.	5	40	Jack Frost Packing Co. (Tex.)	Corpus Christi, Tex.	153 Mayflower Avenue, New Rochelle, N. Y.
40	Tow.	2	45	Snee Bros. (N. Y.)	New York, N. Y.	120 Broadway, New York, N. Y.
41	Tow.	2	60	Mexican Petroleum Corporation (Me.)	Tampa, Fla.	7 Bellevue Avenue.
42	Cod.	12	60	Charles Nelson	Gloucester, Mass.	Todd, Alaska.
43	Fsh.	1	18	Peril Straits Packing Co. (Wash.)	Sitka, Alaska	Wildwood, N. J.
44	Fsh.	6	45	Ocean Fisheries (N. J.)	Philadelphia, Pa.	Do.
45	Fsh.	6	40	do.	do.	Clatskanie, Oreg.
46	Tow.	1	70	Benson Timber Company (Oreg.)	Astoria, Oreg.	8006 Fifth Avenue (B).
47	Msc.	1	37	Alex. H. Lundin	New York, N. Y.	Slidell, La.
48	Fer.	7	100	Hursey Transportation Co. (La.)	New Orleans, La.	Berwick, La.
49	Msc.	2	6	E. M. Fortins	New Orleans, La.	303 Carson Street.
50	Tow.	1	630	Arthur Dorsett	Pittsburgh, Pa.	Chauvin, La.
51	Fsh.	1	18	Octave Laperouse, jr.	New Orleans, La.	Manitowoc, Wis.
52	Tow.	2	28	McMullen & Pitz Construction Co. (Wis.)	Milwaukee, Wis.	Clyde Line Pier No. 2.
53	Frt.	4	100	Carolina Transportation Co. (Va.)	Norfolk, Va.	General delivery, Arkansas City, Ark.
54	Pas.	1	50	Arkansas City Ferry & Transportation Co. (Ark.)	Memphis, Tenn.	44 Boston Fish Pier.
55	Fsh.	8	110	New England Fish Co. (Me.)	Boston, Mass.	1113 Barclay Street.
56	Frt.	2	20	Jno. M. Snyder	Baltimore, Md.	Morgan City, La.
57	Fsh.	2	18	Rudolph Vining	New Orleans, La.	Route 2.
58	Frt.	2	25	Ralph Sterling	Crisfield, Md.	111 North Road Street.
59	Frt.	3	90	Globe Fish Co. (N. C.)	Elizabeth City, N. C.	
60	Fsh.	2	10	Peter Skog	Petersburg, Alaska	
61	Tow.	1	80	Crowley Launch & Tug Boat Co. (Calif.)	Los Angeles, Calif.	San Francisco, Calif.
62	Fsh.	8	50	Jakor Repanic	Seattle, Wash.	Bellingham, Wash.
63	Frt.	7	300	Hunt-Hatch Transportation Co. (Calif.)	San Francisco, Calif.	201 Franklin Street, Oak- land, Calif.

⁷ Formerly ga. s. Idar.

⁸ Formerly ga. w. H. A. Kimball.

⁹ Formerly ga. s. Sonny Boy.

¹⁰ Formerly ga. s. Iola.

¹¹ Formerly ga. s. Crowley No. 21.

Line No.	Official No	Signal letters	Rig	Name of vessel	Tonnage		Register dimensions			When built	Where built
					Gross	Net	Length	Breadth	Depth		
					Feet						
1	225348		Ol. s.	Oakland	20	13	49.2	14.4	6.4	1925	Alameda, Calif.
2	226307		Ga. w.	Oakland	14	9	50.6	11.6	2.2	1927	New Orleans, La.
3	226863		Ga. s.	Oakland	18	14	38.6	12.1	4.8	1927	Hydaburg, Alaska
4	226510		Ol. s.	Oakland	93	63	73.2	20.6	9.5	1929	Los Angeles, Calif.
5	226664		Ga. s.	Oakleaf	9	6	36.9	10.8	2.4	1929	Chauvin, La.
6	228441		Ga. s.	Oakwood	10	6	38.0	9.7	5.1	1929	Los Angeles, Calif.
7	225040		Ol. s.	O'Boyle	108	73	82.2	20.6	10.5	1924	Nyack, N. Y.
8	225061		Ol. s.	O'Brien K'ds	11	7	38.0	12.2	4.4	1925	Brooklyn, N. Y.
9	127705		Ga. s.	O'Brien Service	14	10	46.6	14.0	3.4	1902	Bridgeport, Conn.
10	222109		Ga. s.	Oaxaca	16	11	46.1	12.3	5.3	1921	San Francisco, Calif.
11	18971		Ga. s.	Ocear	7	7	33.4	12.3	3.1	1866	Bon Secour, Ala.
12	226626		Ga. s.	Ocean	11	9	28.0	9.6	5.4	1927	Ketchikan, Alaska
13	226256		Ol. s.	Ocean Beach	130	89	78.4	22.5	7.8	1927	Brookhaven, N. Y.
14	155434		Ga. s.	Ocean Belle	11	11	33.4	12.3	6.4	1902	Friendship, Me.
15	19454		Ga. s.	Ocean Bird	11	6	42.0	14.0	4.0	1876	Hatteras, N. C.
16	224246		Ga. s.	Ocean Bird	7	5	35.5	10.0	2.5	1924	Houma, La.
17	229294		Ol. s.	Ocean Bird	19	13	41.0	13.0	6.0	1930	Brooklyn, N. Y.
18	227171		Ol. s.	Ocean Bride	17	12	42.0	13.9	4.6	1928	Fernandina, Fla.
19	155387		Ol. s.	Ocean City	33	21	69.9	14.2	5.3	1900	Greenport, N. Y.
20	155279		Ga. s.	Ocean King	10	6	40.3	13.6	3.7	1895	Morgan City, La.
21	219334		Ga. s.	Ocean King	8	5	40.1	10.2	3.2	1919	Perrin, Va.
22	209010		Ol. s.	Ocean Queen	23	15	52.2	18.2	3.7	1911	Bllox, Miss.
23	229913		Ol. s.	Oceana	29	15	58.0	15.4	6.2	1924	San Diego, Calif.
24	220329		Ol. s.	Oceanic	43	29	56.8	15.8	7.2	1920	Olg Harbor, Wash.
25	223768		Ga. s.	Oceanic	8	7	34.1	10.6	3.6	1922	Morehead City, N. C.
26	226089		Ga. s.	Oceanic	28	19	48.3	14.2	5.3	1926	Fernandina, Fla.
27	228820		Ol. s.	Oceanic	10	6	48.3	10.6	5.3	1929	Long Beach, Calif.
28	229334		Ol. s.	Oceanic	23	15	43.1	13.2	5.9	1930	Tacoma, Wash.
29	225279		Ol. s.	Oceanus	33	23	51.5	14.4	6.8	1925	Seattle, Wash.
30	155333		Ga. s.	Oceola	25	20	39.0	18.7	4.7	1898	Charleston, S. C.
31	216916		Ga. w.	Ocie S. No. 2	12	9	61.8	12.0	2.0	1918	Leachtown, W. Va.
32	213526		Ol. s.	OCMULGEE	282	236	115.0	24.0	5.4	1915	Macon, Ga.
33	224428		Ga. s.	Ocracoke	15	13	40.4	11.7	2.9	1925	Atlantic, N. C.
34	213817		Ga. s.	Octyn	12	8	37.1	10.6	5.2	1915	Elizabeth, N. J.
36	225236		Ga. s.	Odd	7	5	31.8	8.9	4.2	1925	Seattle, Wash.
36	155412		Ga. s.	Odd Fellow	13	8	42.1	14.2	6.3	1901	Eastport, Me.
37	224342		Ga. w.	Oddfellow 33	19	19	59.7	9.8	2.1	1915	Pittsburgh, Pa.
38	212838		Ga. s.	Odin	17	12	39.5	12.1	4.6	1914	Seattle, Wash.
39	221909		Ga. w.	Odessa	21	21	65.8	12.0	2.9	1921	Madison, Ind.
40	229371		Ga. s.	Ogomaw	7	5	30.7	9.7	4.1	1930	Tacoma, Wash.
41	206176		Ga. w.	Ohio	12	12	51.0	10.8	2.0	1909	Hartford, Ky.
42	211014		Ga. s.	Ohio	11	7	31.8	10.2	4.8	1913	Seattle, Wash.
43	212740		Ga. s.	Ohio	11	7	42.0	11.0	3.6	1914	Cedar Bayou, Tex.
44	214674		Ga. w.	OHIO BELLE	39	39	60.3	14.0	3.1	1916	Bowling Green, Ky.
45	221819		Ga. w.	Oil King	12	11	49.8	8.0	2.0	1921	Creelsboro, Ky.
46	116766		Ga. s.	Oil Queen	25	23	46.0	15.5	4.8	1897	West Bay City, Mich.
47	224052		Ga. s.	Oklawaha	39	25	62.7	20.2	4.4	1924	Crittenden, Va.
48	220178		Ol. s.	Olava	15	10	38.5	13.4	5.0	1913	San Francisco, Calif.
49	213576		Ga. s.	Olcott Junior	6	5	27.7	8.3	4.8	1911	Springfield, Mass.
50	214138		Ga. s.	Old Bill	21	19	54.8	10.2	2.5	1906	St. Paul, Minn.
51	202922		Ga. s.	Old Glory	35	24	66.3	12.3	5.5	1906	Baltimore, Md.
52	228321		Ol. s.	Old Glory	75	51	82.8	20.4	10.0	1929	Essex, Mass.
53	221113	MCNS	Ol. s.	OLDHAM	6,201	3,848	395.5	55.0	31.4	1921	New Orleans, La.
54	206349		Ga. s.	Old Point	14	9	47.6	12.8	4.0	1909	Poquoson, Va.
55	221928		Ga. s.	Old Timer	6	5	25.7	12.0	3.9		Unknown
56	228070		Ol. s.	Old Timer	72	49	68.2	18.2	8.8	1928	Tacoma, Wash.
57	229302		Ga. s.	Old Tom	13	9	46.9	11.9	4.3	1917	San Pedro, Calif.
58	219962		Ga. s.	Old Trusty	10	10	34.0	7.7	2.6	1920	Marked Tree, Ark.
59	225064		Ga. s.	Ole	8	5	29.8	9.5	3.9	1925	Marinette, Wis.
60	225378		Ga. s.	Ole II	8	5	31.9	8.9	4.2	1919	Cape Edwards, Alaska
61	155458		Ol. s.	Oleander	60	48	66.5	23.4	3.7	1902	Delisle, Miss.
62	219369		Ga. s.	Oledyie H	6	5	37.2	10.0	1.9	1915	Chauvin, La.
63	218838		Ga. s.	Olena	9	7	32.6	8.3	4.8	1919	Port Stanley, Wash.
64	155315		Ga. s.	Oлга	8	8	32.3	12.2	4.8	1898	Atlantic City, N. J.
65	205600		Ga. s.	Oлга	13	10	34.3	10.4	3.6	1908	Tacoma, Wash.
66	206131		Ga. s.	Oлга	14	9	40.5	13.3	4.3	1909	Oakland, Calif.

a Creadite.
 b O'Brien Boys.
 c Burton O'Brien.

1 Formerly ga. w. Susanna.

Line No.	Service	Crew	Horse-power	Name of owner	Home port	Address of owner
1	Tow.	1	b 125	Harbor Tug & Barge Co. (Calif.)	San Francisco, Calif.	Pier 16.
2	Tow.	1	25	P. H. Clerk	Paducah, Ky.	
3	Fsh.	4	30	Alaska Consolidated Canneries (Del.)	Ketchikan, Alaska	
4	Fsh.	10	b 200	Nikola Mosich	Los Angeles, Calif.	423 West Twentieth Street, San Pedro, Calif.
5	Fsh.	2	21	Eclam Boudreaux	New Orleans, La.	Chauvin, La.
6	Pas.	3	b 400	L. J. Fahy	San Francisco, Calif.	Pier No. 5.
7	Tow.	2	400	Joseph O'Boyle	New York, N. Y.	11 Moore Street.
8	Tow.	1	40	O'Brien Bros. Towing Co. (N. Y.)	do.	233 Broadway.
9	Frt.	2	40	do.	do.	Do.
10	Tow.	1	b 60	Panama Mail S. S. Co. (Del.)	San Francisco, Calif.	2 Pine Street.
11	Fsh.	2	12	Will Williams	Mobile, Ala.	Magnolia Springs, Ala.
12	Fsh.	1	12	John Olson	Ketchikan, Alaska	
13	Fer.	2	140	Ocean Beach Ferry Corporation (N. Y.)	New York, N. Y.	Ocean Beach, N. Y.
14	Cod.	2	9	L. M. Pendleton	Ellsworth, Me.	Winter Harbor, Me.
15	Frt.	1	16	I. J. L. Smith	Norfolk, Va.	1024 West Princess Anne Road.
16	Fsh.	2	12	Hubert P. Boudreaux	New Orleans, La.	Houma, La.
17	Fsh.	3	60	Ruth A. Anderson	New York, N. Y.	1529 Voorhes Avenue (B).
18	Fsh.	3	40	James A. Smith	Fernandina, Fla.	Broome and Sixth Streets.
19	Pas.	3	60	Bank McAvoy	New York, N. Y.	1543 East Ninety-sixth Street (B).
20	Fsh.	1	16	Bertout Cheramie	New Orleans, La.	Golden Meadow, La.
21	Frt.	2	20	Nichols Brothers (Va.)	Norfolk, Va.	Bank of Commerce Building.
22	Fsh.	4	30	Biloxi, Fishermen's Packing Co. (Miss.)	Gulfport, Miss.	Biloxi, Miss.
23	Fsh.	8	b 90	Joseph J. Camillo	San Diego, Calif.	3689 Ray Street.
24	Fsh.	8	60	Paul Serka	Tacoma, Wash.	3780 North Twenty-ninth Street.
25	Msc.	1	24	Axel Forsman	Perth Amboy, N. J.	Seabright, N. J.
26	Tow.	2	200	J. L. Baumgartner	Tampa, Fla.	Frierson Avenue and Fifteenth Street.
27	Pas.	2	b 45	C. A. Morris	Los Angeles, Calif.	Santa Monica, Calif.
28	Fsh.	3	50	Ole Westby	Juneau, Alaska	Box 1264.
29	Fsh.	6	60	Julius R. Pedersen	Seattle, Wash.	1159 Nineteenth Avenue N.
30	Frt.	3	35	Frank McCabe	Charleston, S. C.	114 Rutledge Avenue.
31	Tow.	1	25	Acme Contracting Co.	Pittsburgh, Pa.	Parkersburg, W. Va.
32	Frt.	10	100	J. C. Love Co. (Ga.)	Savannah, Ga.	Mount Vernon, Ga.
33	Msc.	1	24	W. G. Willis	Beaufort, N. C.	Morehead City, N. C.
34	Pas.	1	37	John J. Lynch	New York, N. Y.	Fifty-fourth Street and North River.
35	Fsh.	2	12	Olaf Hansen	Seattle, Wash.	96 University Street.
36	Cod.	2	40	William Underwood Co. (Me.)	Bar Harbor, Me.	Watertown, Mass.
37	Tow.	1	25	Norris H. Smith	Pittsburgh, Pa.	Point Pleasant, W. Va.
38	Fsh.	5	20	Thomas Lando	Petersburg, Alaska	
39	Tow.	3	100	Kanawha Sand Co. (W. Va.)	Pittsburgh, Pa.	Parkersburg, W. Va.
40	Ptl.	2	60	E. C. Weaver	Tacoma, Wash.	Route 6, Box 67.
41	Tow.	2	20	Florida Short Route Ferry Co. (Ky.)	Louisville, Ky.	Henderson, Ky.
42	Tow.	2	30	Sea Products Co. (Wash.)	Seattle, Wash.	7321 Eighth Avenue S.
43	Tow.	1	60	W. R. Parker	Houston, Tex.	7842 Baltimore Street.
44	Tow.	17	32	Turner-Day & Woolworth Hardie Co. (Ky.)	Louisville, Ky.	Bowling Green, Ky.
45	Tow.	75	25	Creelsboro Oil Refining Co. (Ky.)	do.	Creelsboro, Ky.
46	Frt.	3	b 24	Peter M. Peterson	Milwaukee, Wis.	Sturgeon Bay, Wis.
47	Frt.	1	45	Stevens Line Co. (S. C.)	Charleston, S. C.	Yonges Island, S. C.
48	Tow.	1	55	Anders E. Anderson	San Francisco, Calif.	Oakland, Calif.
49	Pas.	1	15	Harold O. Shepard	Boston, Mass.	94 Riverdale Street, Springfield, Mass.
50	Pas.	1	105	Chas. N. Drake	St. Louis, Mo.	4420 Clarence Avenue.
51	Msc.	4	75	State of Virginia	Norfolk, Va.	Commissioner of Health, Richmond, Va.
52	Cod.	14	180	Central Wharf & Vessels Co. (Mass.)	Gloucester, Mass.	37 Rogers Street.
53	Frt.	39	3,900	U. S. Shipping Board	New Orleans, La.	Carondelet Building.
54	Fsh.	1	38	W. J. Bradshaw	Newport News, Va.	Messick, Va.
55	Fsh.	2	12	Arthur H. Lankenau	New York, N. Y.	3206 Park Avenue.
56	Fsh.	8	135	Nick Planchich	Los Angeles, Calif.	562 West Eleventh Street, San Pedro, Calif.
57	Fsh.	1	40	A. N. Lucido	San Francisco, Calif.	Monterey, Calif.
58	Pas.	1	15	Chapman Dewey Lumber Co. (Mo.)	Memphis, Tenn.	Bank of Commerce Building.
59	Msc.	2	22	Waukegan Construction Co. (Ill.)	Chicago, Ill.	Waukegan, Ill.
60	Fsh.	8	b 20	Nakat Packing Corporation (N. Y.)	Ketchikan, Alaska	
61	Frt.	3	30	Biloxi Canning and Packing Co. (Miss.)	Gulfport, Miss.	Biloxi, Miss.
62	Oys.	2	6	Adolph Authement	New Orleans, La.	Chauvin, La.
63	Fsh.	1	12	J. Vient	Seattle, Wash.	Friday Harbor, Wash.
64	Pas.	1	12	Joseph Luke Conover	Philadelphia, Pa.	North Rhode Island Avenue.
65	Tow.	1	45	H. N. Jeaper	Seattle, Wash.	3014 Commodore Way.
66	Fsh.	1	60	Libby, McNeill & Libby (Me.)	do.	88 Hamlin Street.

1 Formerly ga. w. ^a Hartford. ^b Enarco.

4 Formerly sch. Sofie Fournica.

Line No.	Official No.	Signal letters	Rig	Name of vessel	Tonnage		Register dimensions			When built	Where built
					Gross	Net	Length	Breadth	Depth		
							Feet	Feet	Feet		
1	215167		Ol. s.	Olga	13	9	41.1	14.0	4.9	1916	New York, N. Y.
2	216531		Ga. s.	Olga	9	7	34.9	9.7	4.2	1918	Port Blakely, Wash.
3	223595		Ga. p.	Ol ¹ Hickory	48	30	69.9	14.0	3.0	1924	Carthage, Tenn.
4	223985		Ol. s.	Ollio	16	10	58.5	10.8	4.7	1899	San Francisco, Calif.
5	226741		Ga. s.	Ollimpia	7	6	32.8	9.5	3.4	1917	Norfolk, Va.
6	223264		Ol. s.	Ollin W	21	12	47.3	14.1	3.8	1923	Vancouver, Wash.
7	136738		Ga. s.	Ollive	7	7	32.7	13.1	3.7	1899	Atlantic City, N. J.
8	155402		Ga. s.	Ollive	9	9	29.7	13.0	4.0	1900	do.
9	200965		Ga. s.	Ollive	5	5	27.0	12.3	3.4	1904	Port Republic, N. J.
10	202787		Ga. s.	Ollive	15	10	45.2	12.4	4.0	1906	Atlantic City, N. J.
11	207190		Ga. s.	Ollive	9	8	37.0	10.5	3.5	1918	Fishing Creek, Md.
12	221334		Ol. s.	Ollive	59	51	60.4	16.7	8.1	1921	Seattle, Wash.
13	111389		Ga. s.	Ollive B.	13	6	46.0	16.7	3.4	1901	Ocean Spring, Miss.
14	155243		Ga. s.	Ollive G.	15	15	39.2	15.7	6.2	1877	Clare, N. S.
15	95831		Ol. s.	Ollive K.	44	21	64.1	20.5	6.0	1884	South Norwalk, Conn.
16	229043		Ol. s.	Ollive M.	28	10	53.8	16.4	4.6	1929	Achilles, Va.
17	207213		Ga. s.	Ollive T.	11	8	36.2	10.7	3.9	1910	Dockton, Wash.
18	226504		Ga. s.	Ollive Jane	11	8	36.0	11.5	4.1	1927	Forked River, N. J.
19	155267		Ga. s.	Ollive Mulford	12	10	34.0	13.7	3.8	1894	Bridgeton, N. J.
20	225327		Ga. s.	Ollive Virginia	24	16	54.3	14.5	4.6	1926	Deltaville, Va.
21	229618		Ga. w.	Ollive B. McConnell	47	47	63.5	24.0	3.6	1930	Paducah, Ky.
22	204854		Ol. s.	Ollive B. Van Dusen	50	44	66.3	22.0	5.2	1908	Patchogue, N. Y.
23	221469		Ga. s.	Ollive M. Anderson	65	39	79.0	20.0	10.8	1921	Brooklyn, N. Y.
24	227685		Ol. s.	Ollive M. Williams	50	21	71.6	17.8	8.9	1928	Damariscotta, Me.
25	216693		Ga. s.	Olliver K.	11	7	34.0	9.7	3.9	1915	Houston, Tex.
26	222099		Ga. s.	Olliver K.	12	8	32.5	12.7	4.8	1922	Brunswick, Ga.
27	155452		Ga. s.	Ollivette	22	13	54.0	18.1	3.9	1902	Biloxi, Miss.
28	155396		Ga. s.	Ollivia	9	6	33.6	12.4	4.0	1896	Philadelphia, Pa.
29	212903		Ga. s.	Ollivia	14	13	41.6	11.9	3.2	1907	Georgiana, Fla.
30	213560		Ol. s.	Ollivia	22	12	46.0	14.8	6.0	1915	Rockport, Mass.
31	224816		Ol. s.	Ollivia H.	51	34	58.7	15.4	7.5	1925	Everett, Wash.
32	226973		Ol. s.	Ollivia Brown	82	56	84.3	21.5	10.2	1927	Essex, Mass.
33	155351		Ga. s.	Ollivia Sears	15	9	40.0	14.8	5.6	1899	Gloucester, Mass.
34	208400		Ga. s.	Ollie	37	25	56.0	17.6	6.2	1911	Greenport, N. Y.
35	227274		Ga. s.	Ollie M.	8	6	35.8	10.4	2.5	1928	Evansville, Ind.
36	225203		Ol. s.	OLLIE K. WILDS.	244	222	116.0	48.0	5.8	1925	Sldell, La.
37	218650		Ga. s.	Olympa	8	5	34.8	8.1	2.6	1913	Allemands, La.
38	155367		Ga. s.	Olympia	16	13	49.8	15.2	3.4	1899	Smyrna, N. O.
39	155369		Ga. s.	Olympia	13	7	37.0	13.4	6.0	1899	East Boothbay, Me.
40	181160		Ol. s.	Olympia	73	50	98.5	16.0	9.0	1900	Trenton, N. J.
41	203767		Ga. s.	Olympia	14	10	47.7	11.4	2.7	1906	Lake Charles, La.
42	226253		Ol. s.	Olympia	101	64	81.5	22.0	8.3	1927	San Diego, Calif.
43	228156		Ol. s.	Olympia	47	32	60.6	17.0	7.5	1929	Delanco, N. J.
44	223902		Ga. s.	Olympian	10	7	37.1	9.1	4.6	1921	Bremerton, Wash.
45	3158		Ga. s.	Olympic	5	5	28.9	12.4	2.8	1880	Patchogue, N. Y.
46	209931		Ga. s.	Olympic	10	7	35.8	8.0	3.4	1909	Charlevoix, Mich.
47	211079		Ga. s.	Olympic	23	16	43.8	14.6	6.3	1913	Tacoma, Wash.
48	216480		Ga. s.	Olympic	12	8	37.6	11.5	3.2	1918	Sitka, Alaska
49	217843		Ga. s.	Olympic	14	9	35.5	11.1	5.6	1919	Aberdeen, Wash.
50	226591		Ol. s.	Olympic	69	46	66.2	18.0	8.5	1927	Tacoma, Wash.
51	155405		Ga. s.	Omaha	8	8	30.7	11.8	5.4	1901	Bremen, Me.
52	210892		Ol. s.	Omaney	50	34	67.2	17.5	7.7	1912	Seattle, Wash.
53	224305		Ga. s.	Omar	23	15	58.0	10.1	4.9	1917	Greenport, N. Y.
54	214733		Ga. s.	Onah	22	18	41.0	12.8	5.9	1917	Tacoma, Wash.
55	161695		Ga. s.	¹⁰ Onawa	16	8	55.0	11.0	4.0	1887	East Boston, Mass.
56	209122		Ga. s.	Onaway	16	15	39.6	9.5	4.0	1907	Green Bay, Wis.
57	213356		Ga. s.	Onaway	14	8	45.9	12.1	4.8	1915	Friendship, Me.
58	227109		Ga. s.	Onaway	14	9	48.0	9.2	4.7	1914	New York, N. Y.
59	218999		Ga. s.	101	7	6	25.5	8.0	3.0	1914	Little Suamico, Wis.
60	212282		Ol. s.	Onetia	36	17	47.2	16.0	4.0	1914	Pocomoke City, Md.
61	200796		Ol. s.	Onley	26	18	58.3	17.3	5.4	1904	do.
62	222462		Ga. s.	Onneway	10	7	38.2	10.5	4.9	1913	Elizabeth, N. J.
63	224759		Ga. s.	Onondaga	20	8	49.3	13.6	5.3	1925	Pascagoula, Miss.
64	209181		Ga. s.	Onslow	9	7	37.0	11.0	2.0	1911	Morehead City, N. C.
65	155255		Ga. s.	On Time	18	12	37.8	14.0	7.0	1894	East Boothbay, Me.
66	211645		Ga. s.	On Time	8	7	30.5	10.4	4.8	1913	Westerly, R. I.
67	220159		Ol. s.	On Time	43	29	56.0	15.7	7.1	1920	Gig Harbor, Wash.
68	228703		Ga. s.	On Time	32	19	57.0	17.2	4.2	1929	Pascagoula, Miss.
69	224931		Ga. s.	On Time II	14	11	38.0	12.1	5.3	1925	Mystic, Conn.

¹ Formerly U. S. Navy ga. s. 2523.
² Formerly ga. s. Estella Townsend.
³ Formerly ga. s. Ramsay Bros.

⁴ Formerly British sch. Ocean Lily.
⁵ Formerly ga. s. H. S. Lockwood.

Line No.	Service	Crew	Horse-power	Name of owner	Home port	Address of owner
1	Pas.	2	50	Robert Young.....	New York, N. Y.....	207 East Eighty-ninth Street.
2	Fsh.	1	18	Diamond K. Packing Co. (Alaska).....	Juneau, Alaska.....	
3	Tow.	4	70	Norton C. Lyon.....	Nashville, Tenn.....	700 Forty-second Street N.
4	Msc.	2	38	Standard Dredging Co. (N. J.).....	New York, N. Y.....	233 Broadway.
5	Pas.	1	20	John Slowicki.....	Philadelphia, Pa.....	3507 East Mercer Street.
6	T. w.	2	110	Hosford Transportation Co. (Oreg.).....	Portland, Oreg.....	Foot Lincoln Street.
7	Fsh.	1	40	James Endicott.....	Philadelphia, Pa.....	Atlantic City, N. J.
8	Pas.	1	10	Maurice H. Seckwell.....	do.....	Port Norris, N. J.
9	Pas.	1	18	Ralph G. Cummings.....	do.....	Parkertown, N. J.
10	Tow.	2	50	James F. McKenna.....	New York, N. Y.....	Eleventh Avenue and Shore Road, Whitestone, N. Y.
11	Frt.	2	12	D. W. Allen.....	Reedville, Va.....	Kinsale, Va.
12	Fsh.	6	60	J. A. Johnson.....	Seward, Alaska.....	Kodiak, Alaska.
13	Frt.	2	20	George D. Rosenbrock.....	New Orleans, La.....	630 Peters Avenue.
14	Msc.	2	35	Jerome B. Creath.....	Eastport, Me.....	Lubec, Me.
15	Tow.	5	150	Harry M. Olsen.....	New York, N. Y.....	Richmond Hill, N. Y.
16	Fsh.	2	70	G. W. Mills.....	Newport News, Va.....	Seaford, Va.
17	Tow.	1	21	E. C. Weaver.....	Tacoma, Wash.....	Route 6, Box 67.
18	Pas.	1	24	John B. Holmes.....	Philadelphia, Pa.....	Forked River, N. J.
19	Oys.	3	18	Harry P. Pepper.....	do.....	Dividing Creek, N. J.
20	Frt.	2	24	T. E. Thompson.....	Newport News, Va.....	Cobbs Creek, Va.
21	Pas.	1	60	McConnell Ferry Co. (Ky.).....	St. Louis, Mo.....	Elizabethtown, Ill.
22	Frt.	2	75	Forrest Burr.....	New York, N. Y.....	Ialip, N. Y.
23	Msc.	4	100	Harbor Head Corporation (N. Y.).....	do.....	45 East Seventeenth Street.
24	Cod.	7	100	Tibbetts Fisheries (Mass.).....	Boston, Mass.....	126 State Street.
25	Frt.	1	25	City of Houston.....	Houston, Tex.....	
26	Fsh.	2	24	George Kennedy.....	Brunswick, Ga.....	
27	Frt.	4	20	V. Cvitanovich.....	Gulfport, Miss.....	Biloxi, Miss.
28	Pas.	3	40	Henry E. Ploger.....	New York, N. Y.....	432 Wales Avenue.
29	Pas.	1	12	Standard Fisheries Co. (Fla.).....	Jacksonville, Fla.....	Box 173.
30	Fsh.	5	36	Harry Brettman.....	New York, N. Y.....	525 Second Avenue.
31	Fsh.	5	675	Agnes Banderob.....	Seward, Alaska.....	Port Angeles, Wash.
32	Cod.	10	150	Frank Brown.....	Gloucester, Mass.....	5 Silva Street.
33	Fsh.	3	24	George A. Johnson.....	Charleston, S. C.....	30 St. Philip Street.
34	Frt.	2	50	Stefano La Cava.....	New York, N. Y.....	630 Henry Street (B).
35	Tow.	1	18	P. O. King.....	Nashville, Tenn.....	Perryville, Tenn.
36	Fer.	10	200	Royal Route Co. (La.).....	Baton Rouge, La.....	Vicksburg, Miss.
37	Pas.	2	15	J. D. Constant & Son.....	New Orleans, La.....	Allemands, La.
38	Fsh.	12	24	C. P. Dey.....	Beaufort, N. O.....	605 Front Street.
39	Cod.	3	20	Olivier L. Pollquin.....	Boston, Mass.....	Dover, N. H.
40	Cod.	6	150	Concetta Di Mare.....	do.....	66 Hale Street.
41	Msc.	2	16	Charles Behnke.....	Lake Charles, La.....	
42	Fsh.	7	225	Mateo Ghio.....	San Diego, Calif.....	2805 Kettner Boulevard.
43	Fsh.	2	95	Rancocas Construction Co. (N. J.).....	Philadelphia, Pa.....	Delanco, N. J.
44	Tow.	1	50	Delta V. Smyth.....	Tacoma, Wash.....	Olympia, Wash.
45	Msc.	1	15	Joseph J. Kropp.....	New York, N. Y.....	433 Atlantic Avenue, Freeport, N. Y.
46	Pas.	1	15	Reno Hamilton.....	Grand Haven, Mich.....	Charlevoix, Mich.
47	Fsh.	2	30	Pacific American Fisheries (Me.).....	Seattle, Wash.....	South Bellingham, Wash.
48	Fsh.	1	20	George Hobson.....	Sitka, Alaska.....	
49	Frt.	2	35	E. L. Fletcher.....	Seattle, Wash.....	Hoquiam, Wash.
50	Fsh.	10	100	John Breakovich.....	Tacoma, Wash.....	2814 Carr Street.
51	Fsh.	3	18	Walter D. Kezer.....	Gloucester, Mass.....	23 Ashland Street, Newburyport, Mass.
52	Fsh.	13	80	Oswald Olsen.....	Ketchikan, Alaska.....	
53	Msc.	3	75	Frank P. McLaughlin.....	New York, N. Y.....	2705 West Thirty-fifth Street, c/o Joe Allen, Coney Island, N. Y.
54	Fsh.	4	30	Laura Grace Selig.....	Ketchikan, Alaska.....	
55	Frt.	1	32	Booth Fisheries Sardine Co. (Me.).....	Eastport, Me.....	125 Water Street.
56	Fsh.	2	30	Andred Johnsen.....	Cleveland, Ohio.....	606 West Eleventh Street.
57	Frt.	2	28	Consolidated Lobster Co. (Mass.).....	Boston, Mass.....	280 Northern Avenue.
58	Pas.	1	380	Lerman C. Prior.....	Boston, Mass.....	62 Exeter Street, Hotel Lenox.
59	Fsh.	3	8	Edward H. Groll.....	Milwaukee, Wis.....	Oconto, Wis.
60	Pas.	2	60	Albert F. Jester.....	Newport News, Va.....	Smithfield, Va.
61	Fsh.	8	45	Elwood O. Starn.....	Philadelphia, Pa.....	124 Folsom Avenue, Atlantic City, N. J.
62	Msc.	1	50	Standard Oil Co., of New Jersey (Del.).....	New York, N. Y.....	26 Broadway,
63	Fsh.	3	20	F. S. Ganty.....	Gulfport, Miss.....	Pascagoula, Miss.
64	Pas.	1	18	William H. Reeves.....	Philadelphia, Pa.....	1121 East Palmer Street.
65	Cod.	5	24	Peter J. Johnson.....	Gloucester, Mass.....	1 Landall Street.
66	Fsh.	1	12	James E. Dewey.....	Newport, R. I.....	Block Island, R. I.
67	Fsh.	8	60	Beegle Packing Co. (Alaska).....	Ketchikan, Alaska.....	
68	Fsh.	4	48	M. M. Flechas.....	Gulfport, Miss.....	Pascagoula, Miss.
69	Pas.	1	40	Frank C. Vincent.....	Vineyard Haven, Mass.....	

* Formerly sts. ^a Kittawan.
^b Nautilus.
 † Formerly U. S. Navy st. s. 8003.

‡ Formerly ga. s. Beesie Whiting.
 § Formerly U. S. Navy s. p. 10.
 ¶ Formerly ga. s. Vancluse.

Line No.	Official No.	Signal letters	Rig	Name of vessel	Tonnage		Register dimensions			When built	Where built
					Gross	Net	Length	Breadth	Depth		
							Feet	Feet	Feet		
1	19216		Ga. s.	Onward	11	7	42.0	12.3	3.8	1868	Plymouth, N. C.
2	206589		Ga. s.	Onward	7	5	27.6	8.7	2.8	1911	Leland, Mich.
3	212203		Ga. s.	Onward	25	24	46.3	14.4	5.9	1914	New Haven, Conn.
4	218081		Ga. s.	Onward	41	28	59.4	15.3	7.3	1919	Los Angeles, Calif.
5	218249		Ga. s.	Onward	15	8	54.4	14.0	3.3	1919	Camden, N. J.
6	212193		Ga. s.	Onward III	26	21	47.9	15.6	5.1	1914	New York, N. Y.
7	225664		Ga. s.	Onwego	14	10	40.0	11.6	4.3	1918	do.
8	226335		Ga. s.	On We Go	11	8	40.0	10.0	2.7	1923	Montegut, La.
9	224651		Ga. s.	Opal	11	7	36.0	10.8	3.9	1925	Stanwood, Wash.
10	225564		Ga. s.	Opal	10	7	35.1	9.8	5.5	1926	Seattle, Wash.
11	222292		Ga. s.	Ophelia	13	11	40.0	11.2	3.8	1921	Brooklyn, N. Y.
12	218063		Ga. s.	Oquirrh	25	11	52.8	14.8	5.4	1919	Friendship, Me.
13	204781		Ol. s.	Ora	21	14	57.0	16.6	4.0	1907	Cedar Bayou, Tex.
14	218829		Ga. s.	Ora	9	5	34.1	9.4	5.0	1919	Rainier, Oreg.
15	212360		Ga. s.	Ora Belle	10	8	35.2	10.7	5.0	1911	Delanco, N. J.
16	225541		Ol. s.	Orange Blossom	12	8	35.5	14.2	3.2	1926	Harris Neck, Ga.
17	228687		Ol. s.	Orblt	36	24	49.3	14.5	7.3	1929	Tacoma, Wash.
18	155426		Ga. s.	Oregon	8	7	40.0	14.0	3.4	1901	Hopkins, Va.
19	209054		Ga. s.	Oregon	9	7	35.1	9.4	3.8	1911	Seattle, Wash.
20	215742	LJDW	Ol. s.	Oregon	1,849	1,357	215.0	41.9	20.5	1917	do.
21	223092		Ol. s.	Oregon	95	64	120.0	36.0	8.4	1923	St. Helens, Oreg.
22	226443		Ol. s.	Oregon	52	36	62.0	16.8	7.8	1927	Tacoma, Wash.
23	216061		Ga. s.	Oregon City	40	32	54.8	15.4	7.0	1918	do.
24	227780		Ga. s.	Oregon Inlet	8	6	49.1	11.3	2.1	1927	Wanchese, N. C.
25	214910		Ol. s.	Oregon Wolf	42	29	54.8	15.5	7.3	1917	Tacoma, Wash.
26	209613		Ga. s.	Oregonian	34	23	56.2	15.1	5.7	1912	do.
27	215000		Ga. s.	Oregonian	45	30	54.8	15.7	7.5	1917	do.
28	216109		Ga. s.	Oregonian	42	33	55.8	15.5	7.1	1918	do.
29	227697		Ol. s.	Oreana M.	25	11	51.0	16.4	6.1	1928	Eastport, Me.
30	220991		Ol. s.	Oretha F. Spinney	133	65	107.2	24.0	11.3	1921	Esset, Mass.
31	224954		Ga. s.	Orianta	9	7	38.5	9.0	4.4		Unknown
32	223651		Ol. s.	Orlean	12	8	36.6	12.9	4.1	1924	Brunswick, Ga.
33	1440		Ga. s.	Orient	13	11	35.5	14.2	4.3	1867	Brooklyn, N. Y.
34	209533		Ga. s.	Orient	57	48	62.5	18.0	9.1	1911	Seattle, Wash.
35	209963		Ga. s.	Orient	73	60	69.5	16.7	7.6	1912	do.
36	227834		Ol. s.	ORIENT	217	121	105.1	25.0	10.6	1928	Los Angeles, Calif.
37	155044		Ga. s.	Oriental	26	16	51.7	18.4	5.3	1881	Messongo, Va.
38	19227		Ol. s.	Oriente	10	8	39.0	12.0	3.0	1805	Madisonville, La.
39	222677		Ga. s.	Orinoco II	20	12	48.2	13.2	4.9	1917	Philadelphia, Pa.
40	205447		Ga. s.	Oriole	13	11	50.0	8.8	4.7	1891	Morris Heights, N. Y.
41	209454		Ga. s.	Oriole	20	15	58.0	15.2	4.0	1911	Palmer, Va.
42	210303		Ga. s.	Oriole	7	6	32.2	9.0	4.0	1912	Atlantic City, N. J.
43	223133		Ga. s.	Oriole	14	10	51.7	12.8	3.4	1923	North Girard, Pa.
44	116583		Ol. s.	Orion	73	39	96.7	17.0	8.9	1893	Wyandotte, Mich.
45	211009		Ga. s.	Orion	13	8	36.8	11.9	4.8	1913	Seattle, Wash.
46	225986		Ga. s.	Orion	23	18	42.9	12.4	5.0	1926	Metlakatla, Alaska.
47	226760		Ga. s.	Orion	48	33	57.8	16.5	7.9	1927	Gig Harbor, Wash.
48	226975		Ol. s.	Orion	56	41	64.5	17.2	7.5	1927	Los Angeles, Calif.
49	215702	LJCS	Ol. s.	ORMIDALE	2,063	1,434	250.5	43.5	20.4	1917	Manitowoc, Wis.
50	225272		Ga. p.	Orondo Ferry	21	19	51.4	14.0	3.2	1925	Orondo, Wash.
51	200064		Ga. s.	Orono	23	15	55.8	11.0	5.3	1903	Mariners Harbor, N. Y.
52	227491		Ga. s.	Orphic	15	6	43.2	13.8	3.4	1928	Biloxi, Miss.
53	208876		Ga. s.	Orsino	16	11	48.6	13.0	4.5	1911	Anglesea, N. J.
54	228992		Ga. s.	Orttr	10	7	34.0	10.0	2.8	1928	Plaquemine, La.
55	155246		Ga. s.	Orvid F. French	12	7	52.0	13.8	3.6	1893	St. Peters, Md.
56	214620		Ga. s.	Orville G.	8	6	31.9	10.5	2.0	1916	Atlantic, N. C.
57	214959		Ga. s.	Orville G.	6	6	29.0	8.6	2.6	1915	Oconto, Wis.
58	214723		Ga. s.	Orwood	9	6	39.9	14.0	3.6	1917	Alameda, Calif.
59	155449		Ga. s.	Osage	19	12	47.0	16.7	3.7	1902	Biloxi, Miss.
60	155070		Ga. s.	Oscar	7	6	32.0	11.4	4.0	1883	Freeport, N. Y.
61	221827		Ga. s.	Oscar II	9	7	32.2	10.0	4.8	1916	Lavallette, N. J.
62	155461		Ga. s.	Oscar C.	10	7	45.2	12.5	3.0	1903	Morgan City, La.
63	212578		Ga. s.	Oscar J II	21	14	50.5	15.4	4.0	1914	Westlake, La.
64	211526		Ga. s.	Oscar the Oyster	10	8	37.0	11.5	4.2	1912	Atlantic City, N. J.
65	215826		Ga. s.	Oscar Gordon	17	15	43.8	14.0	4.0	1917	Crittenden, Va.
66	155432		Ga. s.	Osceola	49	44	71.6	19.8	8.1	1901	Milton, Fla.
67	206373		Ga. s.	Osceola	13	9	50.4	12.6	3.8	1909	Tottenville, N. Y.
68	209436		Ol. s.	Osceola	44	43	60.0	17.0	3.5	1911	St. Augustine, Fla.

1 Formerly U. S. Navy subchaser s. C-658.

2 Formerly ga. s. Omaha.

3 Formerly ga. s. Annie Marshall.

4 Formerly U. S. Navy ga. s. 2835.

5 Formerly ga. s. Sultana.

Line No.	Service	Crew	Horse-power	Name of owner	Home port	Address of owner
1	Pas.	1	20	M. A. Simpson	Manteo, N. C.	Wanchese, N. C.
2	Fsh.	3	18	William Schepler	Grand Haven, Mich.	Mackinaw City, Mich.
3	Msc.	1	32	Frederic A. Bartlett	Bridgeport, Conn.	1188 Main Street.
4	Fsh.	8	81	N. R. Vail	Los Angeles, Calif.	315 West Fifth Street.
5	Tow.	3	60	High Test Gasoline Co. (N. J.)	Philadelphia, Pa.	32 North Fifth Street.
6	Cod.	5	38	Portland Fish Co. (Me.)	Portland, Me.	Customhouse Wharf.
7	Pas.	1	40	Rudolph G. Bertrand	Providence, R. I.	Miami, Fla.
8	Fsh.	1	6	A St. Martin Co. (La.)	New Orleans, La.	Houma, La.
9	Fsh.	1	32	C. M. Johnson	Seattle, Wash.	Stanwood, Wash.
10	Fsh.	8	16	Toney Peterson	do.	4001 Sixteenth Avenue SW.
11	Msc.	2	24	Mortimer L. Simpson	New York, N. Y.	1015 East Twenty-seventh Street.
12	Frts.	2	35	Ramsdell Packing Co.	Bar Harbor, Me.	Brooklin, Me.
13	Pas.	1	70	Galveston Dry Dock & Construction Co. (Tex.)	Galveston, Tex.	Guaranty Building.
14	Fsh.	1	16	O. H. Nelson	Petersburg, Alaska	
15	Fsh.	2	15	J. S. Davis	Norfolk, Va.	526 Westover Avenue.
16	Fsh.	2	24	Benjamin Delegal	Savannah, Ga.	Townsend, Ga.
17	Fsh.	5	b 60	Alfred J. Jangard	Tacoma, Wash.	3811 South Ninth Street.
18	Frts.	2	4	W. H. Lang	Cape Charles, Va.	Accomac, Va.
19	Fsh.	1	25	Edna J. Payne	Seattle, Wash.	2033 Minor Avenue North.
20	Frts.	26	b 1,000	Independent Navigation Co. (Del.)	Wilmington, Del.	Dover, Del.
21	Fer.	2	b 140	State of Oregon	Marshfield, Oreg.	State Capitol Building.
22	Fsh.	8	90	John Kordich	Tacoma, Wash.	1128 North Twenty-seventh Street
23	Fsh.	8	50	Peter Milos	Seattle, Wash.	Tacoma, Wash.
24	Pas.	2	33	J. B. Tillett	Manteo, N. C.	Wanchese, N. C.
25	Fsh.	5	b 75	Grimes Packing Co. (Wash.)	Seward, Alaska	611 Dexter Horton Building, Seattle, Wash.
26	Fsh.	7	55	Premier Salmon Co. (Wash.)	Juneau, Alaska	Cordova, Alaska.
27	Frts.	8	80	P. E. Harris & Co. (Wash.)	Seattle, Wash.	Dexter Horton Building.
28	Fsh.	9	50	George Kokish	Tacoma, Wash.	4106 North Thirtieth Street.
29	Frts.	2	75	Andrew Chark	Eastport, Me.	Sea Street.
30	Cod.	21	100	Carl Olsen	Gloucester, Mass.	2 Centennial Avenue.
31	Pas.	2	40	Francis W. Nelson	New York, N. Y.	1862 Mulford Avenue.
32	Fsh.	3	b 35	Julius M. Sheppard	Fernandina, Fla.	St. Augustine, Fla.
33	Fsh.	2	50	John Smeby	New York, N. Y.	8001 Ridge Boulevard (B).
34	Fsh.	13	80	Sedolph H. Rud	Seattle, Wash.	324 North Seventy-second Street.
35	Fsh.	8	80	Booth Fisheries Co. (Del.)	do	Pier 11B, foot Wall Street.
36	Fsh.	12	b 350	Frank V. Theodore	San Diego, Calif.	Point Loma, Calif.
37	Oys.	9	48	Charles R. Rutter	Philadelphia, Pa.	West Creek, N. J.
38	Pas.	3	25	Dietrich Goodyear	New Orleans, La.	607 Flood Street.
39	Frts.	1	60	F. S. Royster Guano Co. (Va.)	Norfolk, Va.	
40	Msc.	1	16	Ernest Dunphy	Providence, R. I.	212 Union Street.
41	Oys.	2	25	H. E. Robertson	Reedville, Va.	Palmer, Va.
42	Fsh.	1	14	John Brown	Philadelphia, Pa.	Camden, N. J.
43	Fsh.	6	107	Arthur Weindorf	Erle, Pa.	332 Sassafras Street.
44	Cod.	14	100	John A. Dahlmer	Gloucester, Mass.	292 Main Street.
45	Msc.	4	20	Mary Edverdsen	Nome, Alaska	Beachy Point, Alaska.
46	Fsh.	4	45	H. V. Benson	Ketchikan, Alaska	Metlakatla, Alaska.
47	Fsh.	8	50	Ivan Vlakovich	Tacoma, Wash.	Box 237, Gig Harbor, Wash.
48	Fsh.	8	b 110	Anton Bozanich	Los Angeles, Calif.	685 Fourth Street, San Pedro, Calif.
49	Frts.	23	640	Gravel Motorship Corporation (N. Y.)	Buffalo, N. Y.	72 Pearl Street.
50	Fer.	1	80	Fred Boyd	Seattle, Wash.	Orondo, Wash.
51	Fsh.	1	60	W. T. Roust	Rockland, Me.	Camden, Me., Box 337.
52	Fsh.	5	24	Gussie Fountain Packing Co. (La.)	Gulfport, Miss.	Biloxi, Miss.
53	Fsh.	3	36	Fred Bjorklund	Philadelphia, Pa.	North Wildwood, N. J.
54	Fsh.	2	14	Robert E. Fitzgerald	New Orleans, La.	Plaquemine, La.
55	Frts.	3	25	Wm. T. Cumings	Annapolis, Md.	Mayo, Md.
56	Frts.	1	12	Cleveland Davis	Beaufort, N. C.	Harkers Island, N. C.
57	Fsh.	3	12	Charles Follett	Milwaukee, Wis.	Oconto, Wis.
58	Frts.	1	40	Wm. J. Albach	San Francisco, Calif.	Oakland, Calif.
59	Fsh.	4	24	Martin Fountain, jr.	Gulfport, Miss.	1442 East Beach Street, Biloxi, Miss.
60	Frts.	2	15	Vanderveer Knipe	New York, N. Y.	East Rockaway, N. Y.
61	Pas.	1	15	Warren A. Reed	Cape Charles, Va.	Nassawadox, Va.
62	Fsh.	2	24	Clemare J. Watkins	New Orleans, La.	Berwick, La.
63	Tow.	1	110	Jacob Jacobson	Galveston, Tex.	231 1/2 Avenue C.
64	Frts.	1	14	Ernest G. Adams	Philadelphia, Pa.	328 North Rhode Island Avenue, Atlantic City, N. J.
65	Frts.	1	38	U. S. Shipping Board	Norfolk, Va.	
66	Fsh.	9	b 24	Warren Fish Co. (Fla.)	Pensacola, Fla.	Baglen Street Wharf.
67	Pas.	1	25	Island Bay Corporation (N. Y.)	New York, N. Y.	West Island, Bay Shore, N. Y.
68	Frts.	3	45	Sanford Jacksonville Boat Line (Fla.)	Jacksonville, Fla.	Foot Newman Street.

* Formerly ga. s. ^a Motor I.
^b Lake Mohonk.
^c Astmahco III.

⁷ Formerly ga. y. Atrypa.

Line No.	Official No.	Signal letters	Rig	Name of vessel	Tonnage		Register dimensions			When built	Where built
					Gross	Net	Length	Breadth	Depth		
					Feet						
1	214578	LGND	Ga. s.	Osceola II	19	17	48.3	12.9	4.9	1905	New York, N. Y.
2	213462		Ga. w.	Osha Ruth	9	9	45.0	10.0	2.4	1915	Millersport, Ohio
3	226076		Ga. s.	Oso	14	7	37.0	14.9	4.8	1926	New Orleans, La.
4	155222		Ga. s.	Ospray	11	10	37.4	13.2	4.8	1888	West Creek, N. J.
5	155446		Ga. s.	Osprey	19	11	48.6	16.1	6.5	1902	Dennysville, Me.
6	204370		Ga. s.	Osprey	14	9	46.6	9.5	5.1	1907	Millbridge, Me.
7	211183		Ga. s.	Osprey	12	9	40.0	13.0	4.0	1913	Greenport, N. Y.
8	213903		Ga. s.	Osprey	25	16	50.7	14.4	5.4	1915	Fairhaven, Calif.
9	214575		Ga. s.	Osprey	8	7	33.8	8.3	3.8	1906	Ballard, Wash.
10	215441		Ol. s.	Osprey	24	9	55.1	13.7	5.2	1917	East Machias, Me.
11	215882		Ga. s.	Osprey	49	18	67.6	18.5	6.2	1917	Oakland, Calif.
12	216595		Ga. s.	Osprey	12	11	41.0	12.0	4.0	1918	Shakan, Alaska
13	216746		Ga. s.	Osprey	10	7	36.5	9.3	5.0	1918	Suquamish, Wash.
14	218152		Ol. s.	Osprey	34	23	59.8	16.5	6.3	1918	Rochester, N. Y.
15	229656		Ga. s.	Osprey	11	7	36.7	11.5	4.4	1930	Hoquiam, Wash.
16	208618		Ga. s.	Osrle	14	12	47.5	13.0	4.5	1911	Anglesea, N. J.
17	202201		Ol. s.	OSSINING	63	43	74.0	18.5	6.0	1905	Newburgh, N. Y.
18	220760		Ol. s.	Ostrander	9	6	30.2	12.6	3.6	1927	Astoria, Ore.
19	212518		Ga. s.	Oswegatchie	12	8	39.0	10.6	4.2	1914	Chicago, Ill.
20	223672	MPKT	Ol. s.	OSWEGO SOCONY	1,199	753	252.9	40.1	12.8	1924	Chester, Pa.
21	214943		Ga. s.	Otis	6	5	34.8	9.8	3.9	1915	Westerly, R. I.
22	212278		Ol. s.	OTTAWA	75	70	57.4	17.5	6.0	1914	Ferrysburg, Mich.
23	211197		Ga. s.	Otter	15	10	43.0	12.7	6.1	1913	Los Angeles, Calif.
24	211853		Ga. s.	Otter	8	5	35.1	11.8	3.0	1913	Abbeyville, La.
25	225668		Ga. w.	Otter	26	5	62.8	14.4	2.2	1925	Vicksburg, Miss.
26	204329		Ga. s.	Otto	14	9	46.0	8.8	4.5	1896	Morris Heights, N. Y.
27	206741		Ga. w.	Otto	15	15	50.0	12.6	2.8	1909	Kansas City, Kans.
28	211211		Ga. s.	Ouida	12	8	43.6	11.3	3.0	1913	Galveston, Tex.
29	207525		Ga. s.	Oulu	11	10	38.3	9.8	4.3	1910	Douglas, Alaska
30	213134		Ga. s.	Outer Harbor	12	9	34.6	9.8	4.4	1915	Chicago, Ill.
31	208069		Ga. s.	Ove	16	10	35.0	11.8	4.6	1910	Seattle, Wash.
32	225510		Ga. s.	Overland	21	14	62.2	12.4	5.6	1925	Beals, Me.
33	216547		Ga. a.	Overseer	11	7	37.6	9.6	3.4	1918	Chincoteague, Va.
34	217706		Ga. s.	Over The Top	7	6	25.8	10.0	4.0	1919	Stanwood, Wash.
35	220364		Ga. s.	Over The Top	48	39	63.0	16.2	6.9	1920	Seattle, Wash.
36	214839		Ga. s.	Over The Waves	25	7	50.5	14.8	7.1	1917	Friendship, Me.
37	227272		Ga. s.	Ovidia	9	6	30.5	9.2	4.2	1928	Seattle, Wash.
38	155378		Ga. s.	Owl	14	6	47.6	12.4	3.8	1900	Bridgeport, Conn.
39	205897		Ga. w.	Owl	13	11	57.7	11.6	2.3	1908	Bellaire, Ohio
40	207151		Ga. s.	Owl	14	10	47.5	11.0	4.4	1910	Seattle, Wash.
41	208441		Ga. s.	Owl	15	5	45.4	13.2	3.7	1911	Alameda, Calif.
42	208726		Ga. s.	Owl	47	28	60.6	20.3	6.5	1911	North Bend, Ore.
43	222081		Ga. s.	Owl	11	7	41.8	14.0	3.7	1922	Los Angeles, Calif.
44	200353		Ga. s.	Oxalis	25	16	52.7	18.5	4.6	1903	Biloxi, Miss.
45	155433		Ga. a.	Oyster	5	5	26.2	11.6	3.8	1901	Osterville, Mass.
46	213475		Ga. s.	Oysterette	12	10	42.0	12.0	2.5	1910	Inwood, N. Y.
47	211058		Ol. s.	Oysterman	13	8	39.2	12.4	4.6	1913	Tacoma, Wash.
48	211635		Ol. s.	Oysterman	30	16	56.2	17.6	5.1	1913	Crittenden, Va.
49	155171		Ga. s.	Oystermen	51	45	71.2	20.6	6.1	1889	St. Michaels, Md.
50	19366		Ga. s.	Oyster Plant	13	12	54.0	15.4	3.7	1872	Mobile, Ala.
51	200534		Ga. s.	Oyston	15	10	50.0	13.0	4.2	1903	Pocomoke City, Md.
52	224382		Ga. s.	Ozark	8	7	30.5	7.7	3.2	1924	Augusta, Ark.
53	228083		Ga. s.	P. O. J.	9	7	31.1	9.6	2.2	1924	New Orleans, La.
54	227023		Ga. s.	P. F. No. 1	9	6	38.8	9.3	4.3	1911	Bayonne, N. J.
55	216736		Ga. s.	P. F. No. 2	8	6	37.5	10.4	4.4	1917	Long Island City, N. Y.
56	150934		Ga. s.	P. F. No. 3	14	10	54.0	11.2	4.7	1902	Baltimore, Md.
57	217549		Ga. s.	P. F. No. 4	12	8	41.9	10.0	4.5	1909	do
58	216773		Ga. s.	P. F. No. 5	9	7	34.8	12.4	4.1	1918	Brook Haven, N. Y.
59	201002		Ol. s.	P. & B. No. 2	14	12	48.0	14.5	4.0	1907	Greenport, N. Y.
60	216116		Ga. s.	P. A. D. D. Co. No. 7	14	9	44.4	13.2	3.8	1916	Perth Amboy, N. J.
61	223905		El. s.	P. R. R. No. 16 (steel)	186	126	99.0	24.0	10.6	1924	Mariners Harbor, N. Y.
62	225950		Ol. s.	P. R. R. No. 15	95	64	74.0	19.0	9.9	1926	Newport News, Va.
63	229214		Ol. s.	P. R. R. No. 17 (steel)	179	121	98.0	24.2	10.6	1929	Wilmington, Del.
64	225433	MGBD	Ol. s.	P. R. R. No. 18 (steel)	186	126	99.0	24.0	10.6	1925	Newport News, Va.
65	225951		Ol. s.	P. R. R. No. 20	95	64	74.0	19.0	9.9	1926	do
66	225434	MGBF	Ol. s.	P. R. R. No. 26 (steel)	186	126	99.0	24.0	10.6	1925	do
67	150700		Ol. s.	P. C. Ronau	28	19	52.0	16.0	5.6	1895	Albany, N. Y.
68	224400		Ol. s.	Pabco	16	5	45.0	12.7	5.1	1925	Oakland, Calif.
69	206582		Ga. s.	Pablo	15	10	49.3	15.2	4.1	1909	San Francisco, Calif.

1 Formerly ga. s. Rochester.
 2 Formerly Sch. Oystermen

3 Formerly ga. s. See and See.
 4 Formerly ga. s. Petrolia No. 2.

Line No.	Service	Crew	Horse-power	Name of owner	Home port	Address of owner
1	Pas.	2	25	Henry A. LaChicotte	New York, N. Y.	Waverly Mills, S. O.
2	Tow.	1	20	M. T. Epling	Cincinnati, Ohio	Gallipolis, Ohio.
3	Fsh.	2	30	San Patricio Canning Co.	Corpus Christi, Tex.	Aranzas Pass, Tex.
4	Pas.	2	40	R. W. Muller	Perth Amboy, N. J.	365 East Avenue.
5	Frt.	2	30	Otis Sturks	Eastport, Me.	Lubec, Me.
6	Frt.	2	40	Ernest A. Murphy	Bar Harbor, Me.	Bernard, Me.
7	Frt.	2	20	John Vail	New York, N. Y.	East Marion, N. Y.
8	Fsh.	3	50	Burke Fish Co.	Astoria, Oreg.	Foot Eighth Street.
9	Tow.	1	10	E. H. Short	Seattle, Wash.	Friday Harbor, Wash.
10	Frt.	4	30	Rosario Lanza	Boston, Mass.	345 Hanover Street.
11	Fsh.	2	170	Alaska Packers Association (Calif.)	San Francisco, Calif.	111 California Street.
12	Fsh.	2	25	George Demmert	Wrangell, Alaska	Klawack, Alaska.
13	Fsh.	2	16	Joe Walla	Seattle, Wash.	3033 West Fifty-eighth Street.
14	Tow.	3	125	Allen N. Spooner & Son (N. Y.)	New York, N. Y.	Pier 11, North River.
15	Fsh.	1	25	Kenneth Stickels	Seattle, Wash.	237 Emerson Avenue, Ho- quiam, Wash.
16	Pas.	1	36	Howard N. Smith	Philadelphia, Pa.	1277 Washington Street, Cape May, N. J.
17	Pas.	8	100	Turley Green	Memphis, Tenn.	Box 1318.
18	Tow.	2	40	Silver Lake Railway & Lumber Co. (Wash.)	Portland, Oreg.	Castle Rock, Wash.
19	Pas.	1	24	James D. Hallahan	Chicago, Ill.	10142 Avenue M.
20	Tnk.	16	b 700	Standard Transportation Co. (Del.)	New York, N. Y.	28 Broadway.
21	Fsh.	1	18	Hjalmar Johnson	Newport, R. I.	32 Russell Avenue.
22	Pas.	4	55	Cleveland-Cliffe Iron Co. (Ohio)	Marquette, Mich.	Munising, Mich.
23	Tow.	2	b 55	San Pedro Transportation Co. (Calif.)	Los Angeles, Calif.	San Pedro, Calif.
24	Fsh.	2	20	R. P. Smith	Port Arthur, Tex.	Box 252.
25	Tow.	4	25	Houston Brothers	Baton Rouge, La.	Box 401, Vicksburg, Miss.
26	Pas.	1	22	Edward J. Tighe	Philadelphia, Pa.	Gloucester, N. J.
27	Tow.	3	40	V. H. Essen	St. Louis, Mo.	Jefferson City, Mo.
28	Pas.	1	45	Southern Pacific Co. (Tex.)	Galveston, Tex.	
29	Fsh.	2	16	W. F. Reichwein	Wrangell, Alaska	
30	Pas.	1	32	Myrtle Korson	Chicago, Ill.	5444 Gale Avenue.
31	Fsh.	2	40	J. R. Heckman	Ketchikan, Alaska	
32	Fsh.	3	1,350	Wilfred Gorriveau	Providence, R. I.	Woonsocket, R. I.
33	Frt.	1	60	Connecticut Oyster Farms Co. (Conn.)	Bridgeport, Conn.	Milford, Conn.
34	Fsh.	2	15	B. A. Falnes	Seattle, Wash.	Stanwood, Wash.
35	Fsh.	7	80	Premier Salmon Co. (Wash.)	Juneau, Alaska	Cordova, Alaska.
36	Fsh.	2	36	Hibbs Fish Co. (Fla.)	Tampa, Fla.	St. Petersburg, Fla.
37	Fsh.	1	25	Crist Klokstad	Juneau, Alaska	Tenakee, Alaska.
38	Drg.	3	60	Harry E. Lewis	New York, N. Y.	Freeport, N. Y.
39	Tow.	1	18	Muskingum River Gravel Co. (Ohio)	Cincinnati, Ohio	Beverly, Ohio.
40	Fsh.	8	50	Hemrich Packing Co. (Del.)	Seward, Alaska	Seattle, Wash.
41	Fsh.	1	40	Alaska Packers Association (Calif.)	San Francisco, Calif.	111 California Street.
42	Frt.	6	100	Louis B. Petar	do	Bolinas, Calif.
43	Fsh.	2	55	Hans Carstensen	Los Angeles, Calif.	Redondo Beach, Calif.
44	Fsh.	4	22	John F. Joullian	Gulfport, Miss.	161 Bonachi Avenue, Biloxi, Miss.
45	Fsh.	1	11	Manuel Pachico	Vineyard Haven, Mass.	Edgartown, Mass.
46	Fsh.	1	30	Freeman Sprague	New York, N. Y.	Inwood, N. Y.
47	Tow.	2	50	Delta V. Smyth	Seattle, Wash.	819 Midway Street, Olym- pia, Wash.
48	Oys.	6	45	Rufus L. Miles	Norfolk, Va.	827 Fairfax Avenue.
49	Oys.	3	50	Howard W. Shaw	Philadelphia, Pa.	Leesburg, N. J.
50	Fsh.	2	24	W. H. Delchamps	Mobile, Ala.	Bayou la Batre, Ala.
51	Fsh.	3	40	S. S. Coston	Newport News, Va.	Hampton, Va.
52	Frt.	1	12	R. A. Merryman	Memphis, Tenn.	Des Arc, Ark.
53	Fsh.	2	18	Ellis Laperourse	New Orleans, La.	Chauvin, La.
54	Pas.	1	40	Private Ferries (N. Y.)	New York, N. Y.	24 State Street.
55	Pas.	2	32	do	do	Do.
56	Pas.	2	60	do	do	Do.
57	Pas.	2	30	do	do	Do.
58	Pas.	2	32	Private Ferries (N. Y.)	New York, N. Y.	24 State Street.
59	Oys.	2	50	John C. F. Shepard	Providence, R. I.	205 Thames Street, Bristol, R. I.
60	Msc.	2	120	Perth Amboy Dry Dock Co. (N. J.)	Perth Amboy, N. J.	Front and Broad Streets.
61	Tow.	6	575	Pennsylvania R. R. Co. (Pa.)	New York, N. Y.	Pennsylvania Station.
62	Tow.	6	150	do	do	Do.
63	Tow.	6	750	do	do	Do.
64	Tow.	4	b 750	do	do	Do.
65	Tow.	6	150	do	do	Do.
66	Frt.	6	b 750	do	do	Do.
67	Tow.	4	120	John E. Matton & Son (N. Y.)	Albany, N. Y.	Third Street, Waterford, N. Y.
68	Tow.	1	100	J. M. Atthowe	San Francisco, Calif.	Pier 9.
69	Frt.	1	50	San Francisco Bridge Co. (Calif.)	do	14 Montgomery Street.

1 Formerly ga. s. Petrolia No. 4.

2 Formerly ga. s. Vacuum.

7 Formerly ga. s. Dow No. 1.

Line No.	Official No.	Signal letters	Rig	Name of vessel	Tonnage		Register dimensions			When built	Where built
					Gross	Net	Length	Breadth	Depth		
1	115047		Ol. s.	¹ Pacific	35	24	58.5	13.5	7.6	1872	Philadelphia, Pa.
2	136405		Ga. s.	¹ Pacific	30	28	54.2	15.3	6.1	1893	Baltimore, Md.
3	202717		Ol. s.	Pacific	34	24	56.3	12.3	3.1	1905	Coppermount, Alaska
4	207431		Ga. s.	Pacific	15	10	39.0	12.6	4.7	1910	Tacoma, Wash.
5	210973		Ga. s.	Pacific	20	14	46.3	12.0	3.9	1913	Anacortes, Wash.
6	222020		Ga. w.	³ Pacific	35	35	61.0	14.0	3.4	1921	Clinton, Iowa
7	223467		Ga. s.	Pacific	9	6	38.4	10.5	4.9		Unknown
8	225492		Ol. s.	Pacific	29	18	43.5	14.2	7.8	1926	Astoria, Oreg.
9	226539		Ol. s.	Pacific	65	44	60.9	17.8	7.9	1927	Seattle, Wash.
10	227246		Ol. s.	Pacific	84	57	73.0	18.7	8.6	1928	Los Angeles, Calif.
11	228127		Ga. s.	Pacific	27	13	64.0	16.6	4.3	1928	Pascagoula, Miss.
12	229252	MHPV	Ol. s.	PACIFIC SUN	9,085	5,563	480.0	66.0	36.8	1929	Chester, Pa.
13	223383		Ga. s.	Packard	16	11	53.0	11.2	4.1	1923	Memphis, Tenn.
14	223383		Ga. s.	Packer	7	5	33.0	9.5	4.5	1930	Seattle, Wash.
15	228107		Ga. s.	Paddy Craig	9	6	32.8	9.8	5.0	1928	Tacoma, Wash.
16	228074		Ga. w.	Paducah	60	56	64.3	30.0	3.6	1928	Metropolis, Ill.
17	205431		Ga. s.	Pal	6	5	33.0	8.4	3.5	1908	New York, N. Y.
18	220176		Ga. s.	Pal	12	10	39.6	12.2	4.2	1920	Noank, Conn.
19	226036		Ol. s.	Pal	71	36	66.9	19.0	8.6	1928	Los Angeles, Calif.
20	226799		Ga. w.	Pal	16	16	47.5	10.0	1.8	1923	West Hickory, Pa.
21	227606		Ga. s.	Pal	14	11	44.5	13.5	3.3	1928	Greenwich, Conn.
22	228540		Ga. s.	Pal	8	5	37.0	11.6	3.0	1927	Biloxi, Miss.
23	228598		Ga. s.	Pal	11	8	35.8	9.9	4.2	1924	Wrangell, Alaska
24	150829		Ga. s.	Palacca	12	8	44.0	12.0	4.9	1899	Cramer Hill, N. J.
25	150824		Ga. s.	Paladin	30	20	58.2	15.4	9.0	1899	Brooklyn, N. Y.
26	223683		Ga. s.	Palisades	15	10	50.7	12.5	4.7	1918	Long Beach, Calif.
27	224121		Ol. s.	Palm	17	12	45.0	14.0	3.7	1924	Harvey, La.
28	225454		Ol. s.	Palm	9	6	35.5	10.0	4.7	1926	Seattle, Wash.
29	225087		Ga. s.	Palmer	11	5	34.1	11.0	3.7	1925	Houma, La.
30	227024		Ol. s.	Palmer	26	18	43.6	13.0	5.5	1926	Sturgeon Bay, Wis.
31	217627		Ga. s.	Palmer S.	8	5	30.6	9.2	4.9	1919	Port Stanley, Wash.
32	225723		Ol. s.	PALMETTO	252	171	129.4	35.1	9.5	1926	Charleston, S. C.
33	228314		Ga. s.	Paloma	13	11	33.7	11.6	4.3	1927	Regla, Cuba
34	225820		Ol. s.	Palomar	72	41	78.8	19.0	7.2	1926	San Diego, Calif.
35	213084		Ga. s.	⁶ Pamlico	10	7	32.2	10.9	3.6	1915	Davis, N. C.
36	222704		Ga. s.	Pan-Am	9	6	33.4	10.8	4.4	1923	Arlington, N. Y.
37	209004		Ol. s.	Panama	21	14	46.7	14.1	5.9	1911	San Francisco, Calif.
38	213276		Ga. s.	Panama	41	29	55.7	20.4	5.5	1915	West Norfolk, Va.
39	211675		Ga. s.	Pan-America	53	47	55.5	17.9	7.9	1913	Carlstadt, N. J.
40	225662		Ga. s.	Pan American	41	22	71.9	19.2	4.3	1926	Biloxi, Miss.
41	213605		Ga. s.	Panazone	10	7	44.4	10.8	3.2	1915	Vallejo, Calif.
42	225336		Ol. s.	Pandora	9	6	34.8	11.2	4.1	1926	Newport Beach, Calif.
43	150503		Ga. s.	Pansy	8	5	37.5	11.3	3.9	1890	Patchogue, N. Y.
44	206092		Ol. s.	Pansy	20	16	43.5	14.6	6.1	1909	Astoria, N. Y.
45	215730		Ga. w.	Pansy	20	16	46.0	11.7	2.6	1917	Newport, Ark.
46	223922		Ga. s.	⁸ Pansy	41	28	58.0	15.7	7.5	1924	Glg Harbor, Wash.
47	224655		Ol. s.	Pansy	14	8	41.8	9.6	3.2	1916	Freeport, Tex.
48	200673		Ga. s.	Panther	9	6	36.0	9.7	3.9	1904	Astoria, Oreg.
49	204141		Ga. s.	Panther	14	9	55.8	11.8	3.8	1907	Bolivar, Tex.
50	213732		Ga. s.	Panther	11	10	34.8	9.3	3.5	1915	Garden Island, Mich.
51	214795		Ga. s.	Panther	39	30	56.2	15.1	6.9	1917	Tacoma, Wash.
52	205028		Ga. s.	Pantoeset	17	10	36.0	14.4	6.0	1908	Friendship, Me.
53	225479		Ol. s.	Paolina	60	19	78.6	19.3	8.3	1926	Essex, Mass.
54	210921		Ga. s.	Papooso	12	5	43.0	14.5	3.2	1913	Chuckatuck, Va.
55	217031		Ga. s.	Papyrus	6	5	31.0	8.8	4.0	1913	Muskegon, Mich.
56	225569		Ol. s.	Paradise	51	34	59.2	16.2	7.5	1926	Anacortes, Wash.
57	224405		Ol. s.	Paragon	88	69	80.1	18.6	8.9	1925	Seattle, Wash.
58	228541		Ol. w.	Paragon	18	18	67.0	16.0	2.1	1929	Clarington, Ohio.
59	224866		Ol. s.	Paramount	42	28	58.6	15.3	7.5	1925	Tacoma, Wash.
60	223090		Ga. s.	Parker	29	17	55.0	15.5	5.2	1923	Wake, Va.
61	223553		Ga. s.	Parkins	107	66	107.0	23.6	8.3	1923	Pocomoke City, Md.
62	211090		Ga. s.	Parrot	25	17	48.6	14.0	5.8	1913	Seattle, Wash.
63	214774		Ga. s.	Parthonia D	20	17	53.5	16.4	4.4	1917	West Norfolk, Va.
64	203688		Ga. s.	Parthia	13	8	45.0	11.0	4.9	1906	Winslow, Wash.
65	229196		Ga. s.	⁷ Pascagoula	20	12	49.4	17.6	5.8	1910	Cayman, Brac, B. W. I.
66	225441		Ga. s.	⁸ Pat-Marie	24	9	39.8	14.1	2.9	1926	Houma, La.
67	221990		Ga. s.	Pasquale	10	8	36.9	11.9	3.7	1917	Sea Isle City, N. J.

¹ Formerly st. s. ^a Sallee.
^b I. W. Durham.
³ Formerly ga. s. Esterpie.

⁵ Formerly ga. w. Lola G.
⁶ Formerly Cuban ga. s. Paloma.
⁸ Formerly ga. s. Bobbyln.

Line No.	Service	Crew	Horse-power	Name of owner	Home port	Address of owner
1	Tow.	2	100	Warren L. Graham	Philadelphia, Pa.	Camden, N. J.
2	Frt.	2	50	United States Fuel Co. (N. J.)	New York, N. Y.	144 River Road, Delawanna, N. J.
3	Pas.	3	75	Pacific Transportation Co.	Juneau, Alaska	Pier 11B, foot Wall Street.
4	Fsh.	7	20	Booth Fisheries Co. (Del.)	Seattle, Wash.	
5	Fsh.	1	30	Edward Lynch	Ketchikan, Alaska	
6	Tow.	1	140	St. Louis Material & Supply Co. (Mo.)	St. Louis, Mo.	314 North Fourth Street.
7	Fsh.	1	40	Harold B. Mills	Vineyard Haven, Mass.	Nantucket, Mass.
8	Fsh.	2	45	John Sommerset	Astoria, Oreg.	234 Thirty-fourth Street.
9	Fsh.	10	135	Ole Larsen	Seattle, Wash.	1902 Tenth Avenue W.
10	Fsh.	10	b 210	George Stanovich	Los Angeles, Calif.	San Pedro, Calif.
11	Fsh.	5	36	M. M. Flechas	Gulfport, Miss.	Pascagoula, Miss.
12	Tnk.	36	2,800	Motor Tankship Corp. (Del.)	Philadelphia, Pa.	1603 Walnut Street.
13	Pas.	1	40	Herman G. Lynn	Memphis, Tenn.	180 South Front Street.
14	Fsh.	1	16	E. Carney	Seattle, Wash.	Everett, Wash.
15	Tow.	1	100	Jennie Olson	Tacoma, Wash.	450 Middle Waterway.
16	Pas.	3	75	Metropolis-Paducah Ferry Co.	St. Louis, Mo.	Metropolis, Ill.
17	Pas.	1	33	Randolph T. Windle	New York, N. Y.	One hundred and fortieth Street and Hudson River.
18	Fsh.	2	25	Frank Maria	New London, Conn.	9 Magnolia Court.
19	Fsh.	8	b 120	Frank Lucido	Los Angeles, Calif.	Monterey, Calif.
20	Tow.	1	b 23	C. C. Kettering	Pittsburgh, Pa.	406 Kiski Avenue, Apollo, Pa.
21	Msc.	2	60	Samuel Pedersen	Bridgeport, Conn.	22 Meado Avenue, East Port Chester, Conn.
22	Fsh.	1	18	Joseph Despaux	New Orleans, La.	Empire, La.
23	Msc.	1	30	M. J. Crowell	Wrangell, Alaska	Wrangell, Alaska.
24	Tow.	3	25	Maryland Dry Dock Co. (Md.)	Baltimore, Md.	Fairfield, Md.
25	Msc.	3	125	John La Jos	New York, N. Y.	Jersey City, N. J.
26	Pas.	2	50	Morris Pleasure Fishing (Calif.)	Los Angeles, Calif.	607 Euclid Street, Santa Monica, Calif.
27	Fsh.	3	50	Southern Shell Fish Co. (La.)	New Orleans, La.	Harvey, La.
28	Fsh.	2	10	Andreas Thomason	Seattle, Wash.	Silverdale, Wash.
29	Fsh.	2	40	E. L. Belanger	New Orleans, La.	Houma, La.
30	Fsh.	6	b 45	Alfred P. Shellswick	Milwaukee, Wis.	Washington Island, Wis.
31	Pas.	2	21	George K. Steel	Seattle, Wash.	Ketchikan, Alaska.
32	Fer.	12	b 360	Cooper River Ferry Commission (S. C.)	Charleston, S. C.	
33	Fsh.	4	6	Buster Mirabella	Tampa, Fla.	1418 Garcia Avenue.
34	Tow.	4	240	Star & Crescent Boat Co. (Calif.)	San Diego, Calif.	Foot Broadway.
35	Frt.	1	12	State of North Carolina	Beaufort, N. C.	Morehead City, N. C.
36	Pas.	1	28	John Angus MacKenzie	New York, N. Y.	West New Brighton, N. Y.
37	Tow.	1	b 125	Harbor Tug & Barge Co.	San Francisco, Calif.	Mission St. Wharf.
38	Frt.	4	50	George A. Philpotts	Norfolk, Va.	Mobjack, Va.
39	Pas.	4	65	John Weller	New York, N. Y.	Patterson Avenue, Carlstadt, N. J.
40	Pas.	6	100	Pete Skrmetta	Gulfport, Miss.	1530 East Howard Avenue, Biloxi, Miss.
41	Pas.	1	40	Frank S. Green	San Francisco, Calif.	Vallejo, Calif.
42	Pas.	2	25	C. F. Staudiff	Los Angeles, Calif.	Box 543, Balboa, Calif.
43	Fsh.	1	b 40	William Stadolnik	New Haven, Conn.	103 Mill River Street.
44	Pas.	2	60	Percy Black	New York, N. Y.	Bayonne, N. J.
45	Tow.	1	20	Pearl City Packet Co. (Ark.)	Memphis, Tenn.	Newport, Ark.
46	Fsh.	5	50	Buchan & Heinan Packing Co. (Wash.)	Ketchikan, Alaska	Port Armstrong, Alaska.
47	Tow.	1	45	A. E. Wickham	Galveston, Tex.	Palacios, Tex.
48	Fsh.	1	20	Astoria & Puget Sound Canning Co. (Wash.)	Seattle, Wash.	Bellingham, Wash.
49	Pas.	1	60	Thomas Nini	Galveston, Tex.	Houston, Tex.
50	Fsh.	3	21	Peter Nelsen	Grand Haven, Mich.	St. James, Mich.
51	Frt.	2	85	Bellingham Canning Co. (Wash.)	Seattle, Wash.	South Bellingham, Wash.
52	Cod.	4	16	Corlis J. Crowley	Jonesport, Me.	
53	Cod.	12	100	Schooner Paolina (Mass.)	Gloucester, Mass.	Fort Wharf.
54	Oys.	4	35	W. R. James	Newport News, Va.	Mobjack, Va.
55	Tow.	1	18	Central Transportation Co. (Ind.)	Grand Haven, Mich.	Muskegon, Mich.
56	Fsh.	3	90	San Juan Fishing & Packing Co. (Wash.)	Seward, Alaska	Seldovia, Alaska.
57	Fsh.	15	165	P. A. Jacobsen	Ketchikan, Alaska	Box 205, Bellevue, Wash.
58	Tow.	1	b 100	Ohio Valley Sand Co. (W. Va.)	Pittsburgh, Pa.	764 Maple Avenue, New Martinsville, W. Va.
59	Fsh.	8	60	Joseph Mijich	Tacoma, Wash.	2223 North Twenty-ninth Street.
60	Frt.	2	40	S. C. Corbin	Crisfield, Md.	Pine Street.
61	Fsh.	1	b 200	Beaufort Fish-Scrap & Oil Co. (N. C.)	Beaufort, N. C.	Elkins Building.
62	Fsh.	3	40	International Packing Co. (Wash.)	Seattle, Wash.	Colman, Building.
63	Frt.	3	50	H. L. Deans	Norfolk, Va.	Churchland, Va.
64	Pas.	1	110	Percy Lermond	Seattle, Wash.	4833 Forty-fourth Avenue S.
65	Fsh.	6	36	Scranton Fish Co. (Miss.)	Gulfport, Miss.	Pascagoula, Miss.
66	Msc.	3	50	Louisiana State Board of Health	New Orleans, La.	New Court House.
67	Pas.	1	35	J. Milton Whitaker	Philadelphia, Pa.	J. N. Goshen.

⁶ Formerly ga. s. Mount Tacoma.
⁷ Formerly British ga. s. Resolution.
⁸ Formerly ga. s. Grace George.

* Sold to Libbie Imogene Snow, 201 Humboldt Street, Brooklyn, N. Y., but not yet redocumented.

Line No.	Official No.	Signal letters	Rig	Name of vessel	Tonnage		Register dimensions			When built	Where built
					Gross	Net	Length	Breadth	Depth		
							Feet	Feet	Feet		
1	204518		Ga. s.	Pastime	66	45	83.0	16.2	5.8	1907	Baltimore, Md.
2	205427		Ga. s.	Pastime	20	10	46.7	14.0	4.0	1908	Greenport, N. Y.
3	205620		Ga. s.	Pastime	11	11	39.8	10.5	7.9	1908	Orange, Tex.
4	213545		Ga. s.	Pastime	20	14	36.0	8.0	2.8	1915	Keithsburg, Ill.
5	150942		Ga. s.	Pat	16	10	60.0	12.0	4.8	1902	Mobile, Ala.
6	224038		Ga. s.	Pat	7	5	33.6	8.0	2.5	1924	Vicksburg, Miss.
7	150874		Ga. s.	Patent	11	10	34.5	13.5	5.2	1900	Brooklyn, N. Y.
8	200157		Ga. s.	Pathfinder	13	13	42.6	14.8	5.4	1903	Gloucester, Mass.
9	200919		Ga. s.	Pathfinder	8	5	31.2	9.0	4.0	1912	Seattle, Wash.
10	211343		Ga. s.	Pathfinder	14	12	38.4	13.8	4.4	1913	Sayville, N. Y.
11	228689		Ga. s.	Patience	14	11	33.4	12.7	5.5	1929	Bridgeton, N. J.
12	227930		Ol. s.	Patris	191	106	156.5	25.8	9.8	1928	San Diego, Calif.
13	216423		Ga. s.	Patmos	24	16	44.8	13.6	5.9	1918	Tacoma, Wash.
14	229174		Ga. s.	Patricia	9	6	35.5	9.2	4.0	1929	Patchogue, N. Y.
15	204220		Ga. s.	Patricia	21	17	60.1	11.0	5.0	1907	New York, N. Y.
16	208988		Ga. s.	Patricia	18	15	43.2	12.0	4.0	1911	Hoquiam, Wash.
17	229114		Ga. s.	Patricia	9	7	36.2	10.8	4.2	1929	Vinal Haven, Me.
18	202668	KVDN	Ol. s.	PATRICK J. O'HARA	290	173	126.6	22.0	12.9	1905	Quincy, Mass.
19	216579		Ol. s.	Patriot	30	7	64.6	15.9	5.3	1918	East Machias, Me.
20	214613		Ga. s.	Patrol	9	7	34.9	9.3	3.8	1916	Shine, Wash.
21	220697		Ga. s.	Patrol	33	14	65.6	16.2	5.8	1920	East Machias, Me.
22	228862		Ol. s.	Patrol No. 1	80	54	68.9	16.8	9.2	1929	Bay City, Mich.
23	209000	LCBW	Ga. s.	Patsy	228	92	94.0	24.6	7.6	1911	North Bend, Oreg.
24	222173		Ga. s.	Patsy	6	5	31.0	10.1	3.2	1922	Milford, Del.
25	228993		Ga. s.	Patsy	22	14	42.4	16.0	4.4	1928	Houma, La.
26	224220	MFQJ	Ol. s.	Patterson	604	416	168.1	27.3	18.8	1882	Brooklyn, N. Y.
27	223289		Ga. w.	Pattie T.	32	32	65.8	14.0	2.4	1923	Frankfort, Ky.
28	217823		Ga. s.	Pattie May	30	10	58.5	15.3	4.8	1919	Crittenden, Va.
29	223304		Ga. s.	Patty	28	14	47.1	16.0	7.0	1923	Pensacola, Fla.
30	210079		Ga. s.	Paul D.	6	6	32.0	8.5	4.0	1911	Manitowoc, Wis.
31	220688		Ol. s.	Paul G.	14	10	46.8	13.0	5.0	1918	Long Beach, Calif.
32	224677		Ga. p.	Paul L.	5	5	35.0	10.0	2.2	1924	Somerville, Ala.
33	225418		Ol. s.	Paul L.	62	42	65.4	17.6	8.0	1926	Gig Harbor, Wash.
34	209927		Ga. s.	Paul Jones	10	8	45.0	11.0	4.6	1911	Poquoson, Va.
35	208416		Ol. s.	Paul Martin	13	9	42.7	12.3	4.0	1910	San Francisco, Calif.
36	150801		Ga. s.	Paul Raymond	12	10	47.8	13.0	3.0	1898	Freeport, N. Y.
37	150923		Ga. s.	Paul C. Joslin	30	15	54.4	19.0	5.0	1901	Dorchester, N. J.
38	3293		Ga. s.	Paul E. Durand	21	10	58.0	17.0	4.6	1884	Barren Creek Springs, Md.
39	224483		Ga. s.	Paula H.	11	7	40.5	10.2	4.4	-----	Unknown.
40	150706		Ga. s.	Pauline	10	10	32.3	13.2	4.6	1893	Bridgeport, Conn.
41	220381		Ga. s.	Pauline	7	6	37.3	12.0	3.0	1910	St. Ignace, Mich.
42	225485		Ga. s.	Pauline	10	6	32.6	11.7	4.0	1923	Darien, Ga.
43	226942		Ga. w.	Pauline	14	9	48.0	11.0	2.0	1927	Louisville, Ky.
44	227404		Ga. s.	Pauline	9	6	34.1	10.0	4.6	1928	Seattle, Wash.
45	229332		Ga. s.	Pauline S.	18	12	40.1	13.3	5.9	1930	Boston, Mass.
46	217659		Ol. s.	Pauline McLoon	23	14	54.2	14.2	5.8	1911	Friendship, Me.
47	225139		Ol. s.	Pauline M Boland	59	21	75.8	18.8	8.1	1925	Thomaston, Me.
48	204842		Ga. s.	Pausch Bros, No. 2	11	8	49.0	13.5	2.5	1907	Bay Shore, N. Y.
49	229556		Ga. s.	Pawik	18	12	42.7	12.5	5.9	1930	Tacoma, Wash.
50	208698		Ga. s.	Pazaza	13	12	35.8	9.4	3.3	1905	West De Pere, Wis.
51	218773		Ga. s.	Peacock	8	6	34.8	9.1	4.0	1919	Quilcene, Wash.
52	222643		Ga. s.	Peacock	9	7	37.3	9.5	3.6	1918	Philadelphia, Pa.
53	150805		Ga. s.	Pearl	8	8	43.0	12.9	3.2	1898	Cedar Bayou, Tex.
54	150835		Ga. s.	Pearl	16	16	40.6	15.0	6.0	1899	Gloucester, Mass.
55	201005		Ga. s.	Pearl	10	5	34.4	12.4	5.7	1904	do.
56	204971		Ol. s.	Pearl	22	15	49.0	13.9	5.2	1908	Port Angeles, Wash.
57	205801		Ol. s.	Pearl	27	18	58.4	19.6	3.9	1908	Delisle, Miss.
58	206018		Ol. s.	Pearl	45	26	84.0	15.5	5.0	1909	Vancouver, Wash.
59	207052		Ga. s.	Pearl	8	8	38.4	10.5	2.6	1909	Morehead City, N. C.
60	208433		Ga. s.	Pearl	7	6	29.0	8.0	3.0	1905	Green Bay, Wis.
61	210779		Ga. s.	Pearl	7	5	33.0	8.5	3.7	1912	Wit, N. C.
62	224729		Ga. s.	Pearl	10	6	44.6	15.3	3.3	1926	Rockport, Tex.
63	226403		Ol. p.	Pearl	31	26	62.2	17.6	3.3	1927	Lawrenceburg, Ind.
64	226491		Ga. s.	Pearl	9	8	38.8	9.8	2.4	1927	Beaufort, N. C.
65	228408		Ga. w.	Pearl	10	7	33.9	10.0	4.9	1929	Seattle, Wash.
66	150719		Ga. s.	Pearl B.	5	5	23.7	11.2	3.6	1896	Osterville, Mass.
67	222543		Ga. w.	Pearl C.	14	9	40.0	12.0	3.0	1921	Canton, Mo.
68	220318		Ga. s.	Pearl F.	10	7	35.8	10.4	4.3	1920	Seattle, Wash.
69	224604		Ga. s.	Pearl R.	9	6	33.2	10.5	3.9	1925	Anglesea, N. J.
70	208336		Ga. s.	Pearl King	12	10	32.4	12.2	3.0	1911	Charleston, S. C.

¹ Formerly ga. s. Helen D. Lane.

² Formerly ol. s. Mariner.

³ Formerly st. s. Dolphin.

⁴ Formerly st. s. Spray.

⁵ Formerly C. and G. S. st. s. Patterson.

⁶ Formerly ga. s. Patty May.

Line No.	Service	Crew	Horse-power	Name of owner	Home port	Address of owner
1	Pas.	4	160	E. J. F. Wrangel	Philadelphia, Pa.	466 North Seventh Street.
2	Pas.	1	40	Frank M. Howe	St. Augustine, Fla.	Box 914.
3	Msc.	2	26	U. S. Shipping Board	Port Arthur, Tex.	
4	Frt.	1	10	Bennie Veach	Chicago, Ill.	Keithsburg, Ill.
5	Tow.	6	120	Oliver H. Powell	Mobile, Ala.	100 North Royal Street.
6	Fsh.	2	30	E. J. Platte Fisheries	Baton Rouge, La.	Vicksburg, Miss.
7	Pas.	2	32	Henry E. Northup	New York, N. Y.	72 Ridgewood Avenue (B.)
8	Cod.	5	b 24	James H. Gibson, jr.	Boston, Mass.	Revere, Mass.
9	Fsh.	1	b 27	W. D. Wandling	Seward, Alaska	Anchorage, Alaska.
10	Msc.	1	48	Albert C. Kahler	New York, N. Y.	45 Maple Avenue, Bay Shore, N. Y.
11	Fsh.	1	20	Albert H. Robinson	Philadelphia, Pa.	400 Irving Avenue, Bridgeton, N. J.
12	Fsh.	12	350	Joe M. Medina	San Diego, Calif.	Point Loma, Calif.
13	Fsh.	6	27	Joseph G. Johnson	Seattle, Wash.	Tacoma, Wash.
14	Fsh.	1	30	John Heyboer	New York, N. Y.	Sayville, N. Y.
15	Plt.	2	24	Game, Fish, and Oyster Commission	Corpus Christi, Tex.	Rockport, Tex.
16	Plt.	2	30	L. Kane	Juneau, Alaska	Hoonah, Alaska.
17	Fsh.	1	18	Richard C. Young	Rockland, Me.	Vinal Haven, Me.
18	Cod.	21	500	O'Hara Bros. Co. (Mass.)	Boston, Mass.	22 Fish Pier.
19	Frt.	2	60	Booth Fisheries Sardine Co. (Me.)	Eastport, Me.	125 Water Street.
20	Msc.	1	7	Ted Sberzberg	Juneau, Alaska	Tanakee, Alaska.
21	Frt.	2	60	Booth Fisheries Sardine Co. (Me.)	Eastport, Me.	125 Water Street.
22	Plt.	2	200	George R. Hogarth	Detroit, Mich.	Lansing, Mich.
23	Frt.	18	220	Umpqua Transportation Co. (Oreg.)	Marshfield, Oreg.	Reedsport, Oreg.
24	Oys.	1	15	Robert M. Ewing	Wilmington, Del.	Frederica, Del.
25	Fsh.	2	40	Pelican Lake Oyster & Packing Co., Ltd. (La.)	New Orleans, La.	Houma, La.
26	Whl.	20	b 360	Northern Whaling & Trading Co. (N. Y.)	San Francisco, Calif.	Oakland, Calif.
27	Tow.	3	32	Thomas R. Thomasson	Louisville, Ky.	Frankfort, Ky.
28	Frt.	2	60	A. F. Quinn	Norfolk, Va.	Hampton, Va.
29	Fsh.	6	24	Liberty Fish & Oyster Co. (Tex.)	Pensacola, Fla.	Pier 22.
30	Frt.	2	14	George B. Daly	Milwaukee, Wis.	230 Reed Street.
31	Fsh.	2	45	Guy T. Griffith	Los Angeles, Calif.	Long Beach, Calif.
32	Frt.	2	8	W. E. Lynn	Nashville, Tenn.	316 West Water Street, Decatur, Ala.
33	Fsh.	9	100	Pasko Luketa	Seattle, Wash.	2009 West Sixty-third Street.
34	Frt.	2	24	C. A. Lockerman	Crisfield, Md.	Route No. 1.
35	Tow.	1	65	Pacific Coast Aggregates (Calif.)	San Francisco, Calif.	Hunter Dulin Building.
36	Oys.	1	25	Abram C. Whealey	New York, N. Y.	Baldwin, N. Y.
37	Oys.	6	36	Harrison Joslin	Philadelphia, Pa.	Newport, N. J.
38	Oys.	6	25	Howard McDaniels	do	Leesburg, N. J.
39	Pas.	2	25	Frank R. Shaw	do	Wildwood, N. J.
40	Frt.	1	16	John Gombar	Bridgeport, Conn.	410 Bond Street.
41	Fsh.	1	18	Peter Truckey	Marquette, Mich.	St. Ignace, Mich.
42	Fsh.	3	30	George F. Culver	Brunswick, Ga.	2416 Ellis Street.
43	Frt.	2	15	Eugene Greer	Louisville, Ky.	Battletown, Ky.
44	Fsh.	2	18	Arthur Edwards	Seattle, Wash.	509 West Seventieth Street.
45	Cod.	6	45	Baldassarre Scola	Boston, Mass.	339 North Street.
46	Frt.	2	30	Thorndike & Hix Lobster Co. (Me.)	Rockland, Me.	McLoon's Wharf.
47	Cod	4	100	Dennis J. Boland	Boston, Mass.	164 Sheridan Avenue, Malden, Mass.
48	Oys.	3	32	Long Island Oyster Farms (N. Y.)	do	Northport, N. Y.
49	Fsh.	2	50	Booth Fisheries Co. (Del.)	Seattle, Wash.	Marion Building.
50	Fsh.	3	18	James Pedersen	Milwaukee, Wis.	Marinette, Wis.
51	Fsh.	2	16	J. L. McEvers	Seattle, Wash.	Box 102, Kirkland, Wash.
52	Pas.	1	30	William J. Taylor	Philadelphia, Pa.	3009 South Eighty-first Street.
53	Tow.	2	60	Horton & Horton	Houston, Tex.	3201 McKinney Avenue.
54	Cod	5	24	Alton L. Daggett	Provincetown, Mass.	500 Conical Street.
55	Cod.	2	10	Roland Brewer	Gloucester, Mass.	25 Pine Street.
56	Tow.	3	100	Johnson Tug & Barge Co. (Wash.)	Port Angeles, Wash.	212 North Laurel Street.
57	Fsh.	4	40	Sea Food Co. (La.)	Gulfport, Miss.	Biloxi, Miss.
58	Tow.	4	146	Shaver Transportation Co. (Oreg.)	Portland, Oreg.	Foot Fessenden Street.
59	Msc.	2	16	Victor S. Cox	Wilmington, N. C.	Southport, N. C.
60	Fsh.	2	8	Peter Johnson	Milwaukee, Wis.	315 Cushman Street, Marinette, Wis.
61	Pas.	3	24	Crawford Culpepper	Norfolk, Va.	South Norfolk, Va.
62	Mso.	4	25	State Game, Fish and Oyster Department	Corpus Christi, Tex.	Austin Tex.
63	Fer.	2	24	Charles E. Witham	Louisville, Ky.	Petersburg, Ky.
64	Frt.	2	16	John W. Salter	Beaufort, N. C.	A Atlantic, N. C.
65	Fsh.	2	20	Otto Woll	Ketchikan, Alaska	Box 716.
66	Fsh.	1	12	Charles Cole	Vineyard Haven, Mass.	Nantucket, Mass.
67	Frt.	2	30	F. E. Banner	Minneapolis, Minn.	New Boston, Ill.
68	Fsh.	1	12	A. C. Lewis	Ketchikan, Alaska	Seattle, Wash.
69	Fsh.	1	23	William P. Ening	Philadelphia, Pa.	Wildwood, N. J.
70	Tow.	2	24	Simons Mayrant (S. C.)	Charleston, S. C.	Peoples Building.

¹ Formerly ga. s. Bartle Bennett.

* Sold to Sinclair Refining Co., 45 Nassau Street, New York, N. Y., but not yet redocumented.

Line No.	Official No.	Signal letters	Rtg	Name of vessel	Tonnage		Register dimensions			When built	Where built
					Gross	Net	Length	Breadth	Depth		
					Feet			Feet			
1	205615		Ga. s.	Pearl D. Evans	23	9	56.1	16.0	4.5	1908	Weems, Va.
2	225880		Ga. s.	Pearl G. Davenport	20	9	52.0	12.7	5.1	1928	Crisfield, Md.
3	226558		Ol. s.	Pearle O.	46	26	55.0	14.2	4.6	1927	Mobile, Ala.
4	228931		Ol. s.	Pearl of the Sea	22	9	44.3	15.0	5.1	1927	Fernandina, Fla.
5	226554		Ga. s.	Peasant	25	21	46.5	13.7	5.7	1928	Seattle, Wash.
6	210002		Ga. s.	Paconio	48	28	59.6	21.4	5.9	1912	Tottenville, N. Y.
7	213364		Ga. s.	Pedro	6	6	40.2	9.5	2.4	1915	Kansas City, Mo.
8	209639		Ga. s.	Peer	14	9	34.0	11.4	3.8	1912	Los Angeles, Calif.
9	208921		Ga. s.	Peerless	13	12	40.3	14.2	4.3	1911	Ocean City, N. J.
10	200812		Ga. s.	Peerless	32	17	50.4	15.4	4.4	1911	Tampa, Fla.
11	200899		Ga. s.	Peerless	13	9	44.5	11.8	5.2	1912	Bellingham, Wash.
12	212848		Ga. s.	Peerless	12	11	41.2	13.0	4.5	1914	Hyannisport, Mass.
13	217563		Ga. s.	Peerless	12	8	43.2	10.3	4.2	1919	Crittenden, Va.
14	217714		Ol. s.	Peerless	50	40	59.8	15.7	4.5	1919	Vermillion, Ohio.
15	222087		Ga. s.	Peerless	12	8	44.9	13.0	3.9	1922	San Francisco, Calif.
16	225900		Ga. s.	Peerless	77	69	85.2	22.5	10.5	1926	Pensacola, Fla.
17	226305		Ol. s.	Peerless	29	20	56.0	16.7	5.3	1927	West Haven, Conn.
18	228615		Ga. s.	Peerless	7	5	32.7	10.5	3.3	1929	Naguabo Playa, P. R.
19	228503		Ga. s.	Pegaway	13	9	40.0	10.7	4.4	1929	Pawtuxet, R. I.
20	228177		Ga. s.	Pegg	19	13	41.8	14.3	5.4	1928	Morehead City, N. C.
21	221877		Ga. s.	Peerless II	14	10	42.1	14.4	4.7	1921	Astoria, N. Y.
22	211127		Ga. s.	Peggy	12	10	41.3	9.0	3.8	1910	Buffalo, N. Y.
23	219096		Ga. s.	Peggy	6	6	33.8	11.2	3.1	1918	Barcelona, N. Y.
24	213200		Ga. s.	Peggy B.	7	6	29.5	9.0	3.4	1910	Green Bay, Wis.
25	222729		Ga. s.	Peggy G.	38	13	73.3	16.8	5.6	1923	Pascagoula, Miss.
26	221635		Ga. s.	Peggy H.	9	7	33.4	8.2	3.6	1921	Everett, Wash.
27	222479		Ga. s.	Peggy O'Neill	13	11	42.8	14.1	2.7	1922	Stevenson, Wash.
28	203899	KWBL	Ol. s.	Pejepocot	162	66	102.0	24.2	12.3	1907	South Portland, Me.
29	130963		Ol. s.	Pelham	69	47	80.0	17.9	6.9	1902	Bristol, Me.
30	205248		Ga. s.	Pelican	14	10	53.2	12.3	3.0	1908	Bollivar, Tex.
31	200048		Ga. s.	Pelican	8	5	25.0	9.9	3.6	1909	Lakewood, Ohio.
32	212861		Ol. s.	Pelican	49	33	50.6	24.0	7.2	1914	Jacksonville, Fla.
33	220321		Ga. s.	Pelican	13	11	40.0	11.7	3.2	1916	Wethersfield, Conn.
34	229024		Ga. s.	Pelican	18	15	46.0	12.0	4.7	1923	New Orleans, La.
35	228377		Ol. s.	Pelican	35	24	49.9	15.1	6.5	1929	Seattle, Wash.
36	150336		Ga. s.	Penguin	21	19	43.1	15.7	6.2	1883	Brooklyn, N. Y.
37	214894		Ga. s.	Penguin	41	15	68.0	16.8	6.1	1917	Oakland, Calif.
38	220601		Ol. s.	Penguin	45	17	68.7	18.3	6.7	1920	San Francisco, Calif.
39	227039		Ol. s.	Pennant	17	12	41.6	13.4	5.0	1927	Fernandina, Fla.
40	227120		Ga. s.	Penrose	22	8	62.8	11.7	4.3	1883	Bentley Manor, N. Y.
41	220097		Ga. s.	Pennsville	50	44	60.2	20.2	6.0	1920	Pennsville, N. J.
42	226237		Ga. s.	Pennsy	7	6	31.4	12.5	3.7	1909	Port Republic, N. J.
43	212733		Ga. s.	Pennsylvania	31	21	52.1	13.9	6.1	1914	Tacoma, Wash.
44	228777		Ga. s.	Pennsylvania	12	11	39.7	11.1	3.7	1930	Little Creek, Del.
45	206333		Ga. s.	Perfect	28	25	53.0	18.2	4.7	1868	Seltuato, Mass.
46	212299		Ga. s.	Per Gynt	20	13	39.9	13.0	5.4	1914	Seattle, Wash.
47	209324		Ga. s.	Perry	14	10	33.7	11.1	5.1	1911	do
48	150291		Ga. s.	Perry Belmont	10	9	36.6	12.6	5.2	1883	Bayport, N. Y.
49	150968		Ga. s.	Perseverance	12	11	31.4	15.1	5.0	1902	Provincetown, Mass.
50	212152		Ga. s.	Perseverance	21	11	48.0	17.6	4.7	1914	Dorchester, N. J.
51	217283		Ga. s.	Perseverance	15	12	45.0	13.0	3.2	1918	Warm Chuck, Alaska.
52	227096		Ga. s.	Perseverance	16	13	39.0	12.4	4.3	1927	Sitka, Alaska.
53	215933		Ga. s.	Pershing	21	18	45.5	12.8	5.6	1918	Seattle, Wash.
54	92317		Ol. s.	Pet	34	15	61.5	19.0	5.6	1891	Tyaskin, Md.
55	200242		Ga. s.	Peter	29	24	47.2	11.8	6.1	1903	Manitowoc, Wis.
56	211476		Ga. s.	Peter A.	9	8	34.0	11.2	3.5	1913	Klawack, Alaska.
57	150222		Ga. s.	Peter Cassano	14	10	41.5	13.3	3.3	1881	Nadisonville, La.
58	216331		Ga. s.	Peter Pan	32	22	57.4	14.8	6.7	1918	Los Angeles, Calif.
59	225556		Ga. s.	Peter Pan	25	21	46.5	13.7	5.7	1926	Seattle, Wash.
60	150853		Ga. s.	Peter R. Paynter	25	12	55.8	17.6	5.0	1899	Essington, Pa.
61	218470		Ol. s.	Peterson No. 2	28	15	54.0	15.3	0.8	1910	San Francisco, Calif.
62	217277		Ga. s.	Peterson No. 3	15	9	46.0	11.8	5.1	1918	do
63	209444		Ol. s.	Peterson No. 4	15	10	42.0	13.0	4.7	1911	do
64	205623		Ol. s.	Peterson No. 5	37	25	46.4	15.3	4.5	1908	Alameda, Calif.
65	204595		Ol. s.	Peterson No. 6	19	13	45.0	15.0	3.9	1906	Tilburon, Calif.
66	218394		Ol. s.	Peterson No. 7	28	15	54.0	15.3	6.8	1919	San Francisco, Calif.

1 Formerly ga. s. Baby U.
 2 Formerly ga. s. Lamy.
 3 Formerly st. s. Newcastle.

4 Formerly ga. y. Fiddlesticks.
 5 Formerly U. S. C. G. st. Penrose.
 6 Formerly sch. Mattie F. Culver.

Line No.	Service	Crew	Horse-power	Name of owner	Home port	Address of owner
1	Fsh.	4	45	J. J. Lawson.....	Newport News, Va...	Hampton, Va.
2	Frt.	1	32	Clarence A. Christy.....	Crisfield, Md.....	Maryland Avenue.
3	Frt.	4	180	R. H. Oswell.....	Mobile, Ala.....	56 St. Michael Street.
4	Fsh.	2	45	Joe Fazio.....	St. Augustine, Fla.....	9 Everett Street.
5	Fsh.	6	60	Alaska Pacific Salmon Corporation (Del.).....	Ketchikan, Alaska.....	
6	Oys.	5	60	Peconic Bay Oyster Co. (N. Y.).....	New York, N. Y.....	Greenport, N. Y.
7	Tow.	2	60	Kansas City Bridge Co. (Mo.).....	Kansas City, Mo.....	1012 Baltimore Avenue.
8	Pas.	1	35	Judson F. Whiting.....	Los Angeles, Calif.....	R. F. D. 2, Box 501.
9	Pa.	1	12	Seas Ports Co. (N. J.).....	Philadelphia.....	Ocean City, N. J.
10	Frt.	2	54	Tampa Sand & Shell Co. (Fla.).....	Tampa, Fla.....	Oak Street and Hillsborough River.
11	Tow.	2	65	Bellingham Tug & Barge Co. (Wash.).....	Seattle, Wash.....	Bellingham, Wash.
12	Fsh.	2	42	Fedine Fortin.....	Vineyard Haven, Mass.....	Nantucket, Mass.
13	Pas.	1	40	U. S. Shipping Board.....	Norfolk, Va.....	
14	Fsh.	3	85	Edward C. Lampe.....	Sandusky, Ohio.....	Vermilion, Ohio.
15	Tow.	1	b 50	Henrietta Juhl.....	San Francisco, Calif.....	998 Innes Avenue.
16	Fsh.	9	b 48	Warren Fish Co. (Fla.).....	Pensacola, Fla.....	Baylen Street Wharf.
17	Fsh.	3	70	Wolford C. Koman.....	New York, N. Y.....	Sayville, N. Y.
18	Tow.	2	175	Petra Gonzalez.....	San Juan, P. R.....	Naguabo, P. R.
19	Pas.	1	40	Geldren Jackson.....	Providence, R. I.....	327 Broad Street.
20	Frt.	2	40	Olof A. Erickson.....	Miami, Fla.....	City Dock, West Palm Beach, Fla.
21	Pas.	3	60	Paul Haesler.....	New York, N. Y.....	3048 East Fourth Street (B).
22	Frt.	1	24	Louis G. La Duca.....	Buffalo, N. Y.....	158 Benzinger Street.
23	Fsh.	4	20	Maurice E. Grow.....	Cleveland, Ohio.....	Grand River, Ohio.
24	Fsh.	3	10	Ed. Hager.....	Milwaukee, Wis.....	Green Bay, Wis.
25	Fsh.	6	28	Star Fish & Oyster Co. (Ala.).....	Mobile, Ala.....	Industrial Canal.
26	Tow.	1	25	Puget Sound Saw Mills & Shingle Co. (Wash.).....	Seattle, Wash.....	South Bellingham, Wash.
27	Fer.	1	25	C. T. Smith.....	Portland, Oreg.....	Stevenson, Wash.
28	Tow.	7	360	Petepsco Paper Co. (Me.).....	Bath, Me.....	Topsham, Me.
29	Pas.	5	125	Fred A. Wenck.....	New York, N. Y.....	51 East Forty-second Street.
30	Pas.	2	42	Alfred O. Fredericksen.....	Galveston, Tex.....	1718 Avenue A.
31	Fsh.	1	12	W. L. Foster.....	Miami, Fla.....	Route 2, 522 Little River Station.
32	Fer.	3	100	W. A. Campbell.....	Georgetown, S. C.....	
33	Pas.	1	30	Arthur Luckingham.....	Hartford, Conn.....	98 Seymour Street.
34	Ptl.	2	160	V. K. Irion.....	New Orleans, La.....	New Court Building.
35	Fsh.	2	44	Nordby Supply Co. (Wash.).....	Ketchikan, Alaska.....	Seattle, Wash.
36	Frt.	3	75	Amelia Palmateer.....	New York, N. Y.....	Jersey City, N. J.
37	Fsh.	1	110	Alaska Packers Association (Calif.).....	San Francisco, Calif.....	111 California Street.
38	Tow.	1	200	William E. Rideout.....	do.....	Pier 19.
39	Fsh.	1	b 45	Frank Uhlein.....	St. Augustine, Fla.....	835 South Palmetto Avenue, Daytona, Fla.
40	Drq.	3	60	McWilliams Co. (La.).....	New Orleans, La.....	909 New Orleans Bank Building.
41	Frt.	3	45	James Ale.....	Philadelphia, Pa.....	Pennsville, N. J.
42	Pas.	2	10	Frank Steelman.....	do.....	Ocean City, N. J.
43	Fsh.	5	40	San Juan Fishing & Packing Co. (Wash.).....	Seward, Alaska.....	Latouche, Alaska.
44	Fsh.	1	45	J. H. Foreaker.....	Wilmington, Del.....	Little Creek, Del.
45	Frt.	1	12	John E. Small.....	Belfast, Me.....	
46	Fsh.	5	20	Alaska Pacific Salmon Corporation (Del.).....	Ketchikan, Alaska.....	
47	Fsh.	2	35	John D. Larsen.....	Tacoma, Wash.....	Westport, Wash.
48	Pas.	1	20	Jens Jensen.....	New York, N. Y.....	2269 Emmons Avenue (B).
49	Fsh.	2	10	J. Russell Leonard.....	do.....	Sag Harbor, N. Y.
50	Oys.	4	18	Harry W. Sutton.....	Philadelphia, Pa.....	Leesburg, N. J.
51	Fsh.	2	30	A. F. Wahl.....	Juneau, Alaska.....	Craig, Alaska.
52	Fsh.	4	18	Thomas Sanders.....	Sitka, Alaska.....	
53	Fsh.	9	30	Ole Pedersen.....	Seattle, Wash.....	1021 West Bothwell Street.
54	Fsh.	2	60	J. L. Bradshaw.....	Newport News, Va.....	Messick, Va.
55	Fsh.	3	b 40	Frank F. Seldl.....	Milwaukee, Wis.....	Menominee, Mich.
56	Fsh.	1	16	Swift, Arthur, Crosby Co. (Wash.).....	Juneau, Alaska.....	Heceta Island, Alaska.
57	Fsh.	2	28	Theo. Engeran.....	New Orleans, La.....	Houma, La.
58	Fsh.	6	b 50	Palmiro Gligo.....	Los Angeles, Calif.....	658 Eighth Street, East San Pedro, Calif.
59	Fsh.	6	70	Alaska Pacific Salmon Corporation (Del.).....	Ketchikan, Alaska.....	
60	Oys.	7	25	Samuel C. Lake.....	Philadelphia, Pa.....	Port Norris, N. J.
61	Tow.	1	150	Harbor Tug & Barge Co. (Calif.).....	San Francisco, Calif.....	Pier 14, Mission Street Wharf.
62	Tow.	1	60	do.....	do.....	Do.
63	Pas.	1	80	do.....	do.....	Do.
64	Pas.	1	60	do.....	do.....	Do.
65	Tow.	1	65	do.....	do.....	Do.
66	Tow.	1	b 160	Siems, Helmors & Scheaffner (Minn.).....	do.....	206 Sansome Street.

¹ Formerly ga. s. G. F. Laviolette.

² Formerly ga. s. Henry O. Peterson.

³ Formerly ga. s. Phyllis.

¹⁰ Formerly ga. s. Sunlight.

¹¹ Formerly ga. s. Twilight.

¹² Formerly ga. s. Joe and Dick.

Line No.	Official No.	Signal letters	Rig	Name of vessel	Tonnage		Register dimensions			When built	Where built
					Gross	Net	Length	Breadth	Depth		
							Feet	Feet	Feet		
1	210310		Ol. s.	¹ Peterson No. 8	23	15	51.6	14.5	5.8	1912	Los Angeles, Calif.
2	206005		Ga. s.	Peterson No. 9	15	10	42.7	12.0	4.8	1908	Tiburon, Calif.
3	209182		Ga. s.	Peterson No. 11	10	7	38.9	12.3	4.0	1911	San Francisco, Calif.
4	211135		Ol. s.	Peterson No. 12	12	8	37.7	12.3	4.4	1913	do.
5	212772		Ol. s.	Peterson No. 14	15	10	45.4	14.0	4.4	1914	do.
6	216035		Ga. s.	Peterson No. 16	11	7	38.7	13.5	4.6	1918	do.
7	216139		Ol. s.	Peterson No. 18	18	12	48.4	13.9	5.6	1918	do.
8	150718		Ga. s.	Petrel	8	7	29.8	12.8	3.7	1896	City Island, N. Y.
9	150851		Ga. s.	Petrel	13	8	43.5	13.5	4.2	1900	Bridgeport, Conn.
10	150915		Ga. s.	Petrel	14	13	39.5	14.0	3.5	1901	Bayville, N. J.
11	203380		Ga. s.	Petrel	9	6	31.4	10.4	3.3	1900	Tacoma, Wash.
12	206062		Ga. s.	Petrel	16	11	53.6	13.0	2.6	1908	Astoria, Oreg.
13	207559		Ga. s.	Petrel	7	5	28.0	9.0	3.4	1909	Manitowoc, Wis.
14	209091		Ga. s.	Petrel	11	7	33.8	8.9	3.4	1911	East San Pedro, Calif.
15	212157		Ga. s.	Petrel	10	6	38.0	10.8	3.4	1910	St. Andrew, Fla.
16	213110		Ol. s.	Petrel	17	11	45.4	14.3	5.3	1915	Sausalito, Calif.
17	215198		Ga. s.	Petrel	10	5	31.5	9.5	6.1	1912	Warren, Me.
18	216532		Ol. s.	Petrel	80	67	70.0	17.5	7.4	1918	Seattle, Wash.
19	220830		Ga. s.	⁸ Petrel	39	8	69.6	14.3	5.7	1914	Ocean Springs, Miss.
20	227285		Ol. s.	Petrel	16	7	39.4	11.9	5.8	1928	Astoria, Oreg.
21	219730		Ga. s.	Petrograd	9	5	40.7	10.7	2.2	1915	Olga, La.
22	228112		Ga. s.	Petrograd II	10	7	38.9	11.0	2.8	1928	Harvey, La.
23	206821		Ga. s.	PETROLEUM	67	43	77.5	16.2	6.0	1909	Alameda, Calif.
24	209494	LCGT	Ga. s.	PETROLEUM II	229	139	111.0	21.5	11.5	1911	do.
25	214530		Ol. s.	⁴ PETROLIA No. 1	62	44	80.7	16.8	4.6	1916	Baltimore, Md.
26	220747		Ga. s.	⁶ Petrolia No. 3	20	14	50.7	14.3	5.2	1920	do.
27	215211		Ol. s.	⁸ Petrolia No. 5	18	11	52.6	13.0	4.4	1911	Poquoson, Va.
28	214885		Ol. s.	⁷ Petrolia No. 6	107	101	130.5	20.0	8.0	1917	Galveston, Tex.
29	221505		Ga. s.	⁹ Petrolia No. 7	202	166	140.0	28.1	8.0	1921	Baltimore, Md.
30	207746		Ga. s.	⁸ Petrolia No. 4	22	15	57.2	16.3	4.7	1910	Madison, Md.
31	116724		Ga. s.	¹⁰ Pewee	14	9	45.5	13.6	4.6	1896	Blaine, Wash.
32	200431		Ga. s.	¹¹ Phalmoula	18	11	44.8	15.0	6.4	1903	Gloucester, Mass.
33	212753		Ga. s.	Phalarope	12	5	43.5	9.2	3.6	1912	Ossining, N. Y.
34	150825		Ga. s.	Phantom	11	7	23.6	12.3	3.8	1899	Sarasota, Fla.
35	228378		Ga. s.	Phantom	13	6	40.5	12.5	3.6	1927	Fernandina, Fla.
36	214532		Ga. s.	Pharaba	15	8	45.3	13.2	4.3	1916	Crittenden, Va.
37	218363		Ga. s.	Pheasant	14	10	43.0	9.3	4.2	1913	Douglas, Alaska.
38	150606		Ga. s.	Phebe Cochran	7	5	34.4	13.8	3.0	1892	Patchogue, N. Y.
39	219285		Ga. s.	Phebe Mae	7	5	31.7	10.0	4.0	1919	Westerly, R. I.
40	207263		Ga. s.	Phenix	15	14	31.2	14.5	5.2	1904	Wickford, R. I.
41	228316		Ol. s.	PHILADELPHIA	17	12	36.3	9.3	4.8	1929	Grafton, Ill.
42	150960		Ol. s.	Phillip P. Manta	69	61	81.0	22.0	9.0	1902	Essex, Mass.
43	217788		Ga. s.	Phillip	7	6	34.6	10.3	3.4	1914	Bay City, Mich.
44	212816		Ga. w.	Phyllis Jane	34	15	50.0	10.9	3.4	1914	Heldelburg, Ky.
45	150388		Ga. s.	Phoebe B. Townsend	26	12	54.6	18.4	4.5	1886	Bridgeton, N. J.
46	203990		Ga. s.	Phoenix	18	12	43.0	12.8	5.2	1907	Hoquiam, Wash.
47	206938		Ga. s.	PHOENIX	21	14	59.0	12.3	6.0	1909	Alameda, Calif.
48	210451		Ga. s.	Phoenix	22	15	44.0	14.0	5.4	1912	Seattle, Wash.
49	223748		Ga. s.	Phoenix	48	33	62.1	17.5	6.7	1924	West Norfolk, Va.
50	213936		Ol. s.	Phoenix II	28	19	52.9	14.9	6.5	1916	Tacoma, Wash.
51	214847		Ga. s.	Phoenix III	32	26	50.4	13.9	6.6	1917	Dockton, Wash.
52	215229		Ga. s.	¹² Phoenix IV	30	21	50.4	13.9	6.6	1917	do.
53	216256		Ga. s.	Phoenix V	24	16	56.6	15.2	4.9	1918	Astoria, Oreg.
54	215149		Ga. s.	¹⁰ Phoenix VI	18	15	43.3	12.7	4.8	1917	Seattle, Wash.
55	219964		Ga. s.	Phoenix VIII	25	14	56.3	14.2	4.6	1920	Astoria, Oreg.
56	220085		Ga. s.	Phoenix X	70	28	79.6	18.8	6.8	1920	Vancouver, Wash.
57	207817		Ga. s.	Phyllis	12	11	40.0	11.3	3.6	1905	New Rochelle, N. Y.
58	217123		Ga. s.	Phyllis	5	5	26.0	8.5	3.4	1916	Gould City, Mich.
59	221800		Ol. s.	¹⁴ Phyllis	29	11	56.5	13.0	6.4	1909	San Francisco, Calif.
60	226159		Ga. s.	Phyllis	13	8	35.3	13.4	3.7	1926	Islip, N. Y.
61	225169		Ol. s.	Phyllis A	25	9	57.8	14.5	6.1	1925	Kennebunkport, Me.
62	224201		Ol. s.	Phyllis J	29	15	56.0	15.6	6.5	1924	Thomaston, Me.
63	220781		Ol. s.	Phyllis S	46	31	59.7	15.5	7.3	1927	Poulsbo, Wash.
64	222107		Ga. w.	Phyllis Lorraine	33	26	60.0	16.7	2.8	1922	Iona, S. Dak.
65	217058		Ga. s.	Picaroon	11	9	36.5	9.1	5.2	1907	Wareham, Mass.
66	150387		Ga. s.	Picayune	6	5	32.0	10.8	3.8	1886	Terrebonne Parish, La.
67	225556		Ga. s.	Pickanlmy	25	21	46.5	13.7	5.7	1926	Seattle, Wash.
68	212305		Ol. s.	Pickering	11	8	38.9	10.2	4.5	1914	Tacoma, Wash.
69	214383		Ga. s.	Pico	225	101	109.6	24.0	10.0	1914	San Francisco, Calif.
70	227260		Ol. s.	Pierce	18	14	37.9	11.6	5.9	1923	Tacoma, Wash.
71	224979		Ga. s.	Pierre	19	13	49.7	13.4	4.8	1925	North East, Md.

¹ Formerly ga. s. Crescent.

² Formerly ga. s. Capt. Chas. Rock.

³ Formerly ga. s. Nevermind.

⁴ Formerly ga. s. Efficient.

⁸ Formerly ga. s. ^a Petrolia No. 7.

⁹ Formerly ga. s. ^b Petrolia No. 2.

¹⁰ Formerly ga. s. Ruth and Earle

¹¹ Formerly ga. s. Johnstone.

Line No.	Service	Crew	Horse-power	Name of owner	Home port	Address of owner
1	Tow.	1	75	Harbor Tug & Barge Co. (Calif.)	San Francisco, Calif.	Pier 14, Mission Street Wharf.
2	Pas.	1	50	do.	do.	Do.
3	Pas.	1	30	do.	do.	Do.
4	Pas.	1	b 50	do.	do.	Do.
5	Pas.	1	100	do.	do.	Do.
6	Tow.	1	50	do.	do.	Do.
7	Pas.	1	90	do.	do.	Do.
8	Oys.	1	10	Joseph H. Scudder	New York, N. Y.	Huntington, N. Y.
9	Frt.	4	25	Standard Oyster Co. (Conn.)	Bridgeport, Conn.	134 Water Street, South Norwalk, Conn.
10	Frt.	3	24	George A. Zeller	Miami, Fla.	West Palm Beach, Fla.
11	Pas.	1	25	B. Norman	Tacoma, Wash.	R-5, Box 434.
12	Fsh.	1	50	Alaska Packers Association (Calif.)	Port Townsend, Wash.	Pioneer Building, Blaine, Wash.
13	Fsh.	2	18	Frank Sewers	Grand Haven, Mich.	Saugatuck, Mich.
14	Fsh.	1	20	Sigurdur Johnson	San Diego, Calif.	Pickwick Hotel.
15	Frt.	2	28	W. T. Wathen	Apalachicola, Fla.	Carrabelle, Fla.
16	Tow.	1	100	Bay Cities Transportation Co. (Calif.)	San Francisco, Calif.	Pier 5.
17	Cod.	4	30	Roy F. Eaton	Portland, Me.	Harrison, Me.
18	Fsh.	8	100	Nakat Packing Corporation (N. Y.)	Ketchikan, Alaska	
19	Tow.	3	75	Porter Dock Co.	Key West, Fla.	Foot Duval Street.
20	Fsh.	2	30	Matt Sorvaag	Portland, Oreg.	1475 Kirby Street.
21	Oys.	1	12	Jose Murina	New Orleans, La.	Empire, La.
22	Frt.	1	30	Baldo V. Pausina	do.	833 Chartres Street.
23	Frt.	3	80	Standard Oil Co. of California (Del.)	San Francisco, Calif.	225 Bush Street.
24	Tnk.	11	b 200	do.	do.	Do.
25	Tnk.	2	75	Standard Shipping Co. (Del.)	Norfolk, Va.	Wilmington, Del.
26	Frt.	3	60	Standard Oil Co. (N. J.)	New York, N. Y.	26 Broadway.
27	Frt.	2	24	Standard Shipping Co. (Del.)	Norfolk, Va.	Wilmington, Del.
28	Frt.	6	b 100	do.	do.	Do.
29	Tnk.	4	400	do.	Baltimore, Md.	Do.
30	Frt.	2	50	do.	Norfolk, Va.	Do.
31	Fsh.	2	50	Alaska Packers Association (Calif.)	San Francisco, Calif.	111 California Street.
32	Fsh.	2	40	Francisco Agliano	Tampa, Fla.	2207 North Albany Avenue.
33	Tow.	2	32	Camp Manufacturing Co. (Va.)	Norfolk, Va.	Franklin, Va.
34	Frt.	1	6	S. W. Hamlin	Tampa, Fla.	Osprey, Va.
35	Frt.	2	80	O. L. Gray	Fernandina, Fla.	Box 9, Melbourne, Fla.
36	Fsh.	2	45	G. T. Elliott Co. (Va.)	Newport News, Va.	Hampton, Va.
37	Msc.	1	25	Mrs. Brilita Haho	Juneau, Alaska	
38	Fsh.	1	25	Martha D. Darling	New York, N. Y.	Stony Brook, N. Y.
39	Fsh.	1	16	Albert E. Vail	do.	East Marion, N. Y.
40	Fsh.	1	16	Franklin G. Howard	Newport, R. I.	109 Spring Street.
41	Tow.	1	45	Woods Bros. Construction Co. (Nebr.)	Omaha, Nebr.	Lincoln, Nebr.
42	Fsh.	16	60	Philip P. Manta	Boston, Mass.	221 Commercial Street.
43	Fsh.	3	24	Arthur D. Shawl	Grand Haven, Mich.	456 South Heron Street, Cheboygan, Mich.
44	Tow.	3	15	Jas. F. DuBols	Cincinnati, Ohio.	Bellaire, Ohio.
45	Oys.	3	25	Linwood Gaskill	Philadelphia, Pa.	Port Norris, N. J.
46	Fsh.	2	30	A. A. Bugge	Seattle, Wash.	Sequia, Wash.
47	Tow.	1	125	Alaska Packers' Association (Calif.)	San Francisco, Calif.	111 California Street.
48	Fsh.	4	27	Ole Holm	Juneau, Alaska	Petersburg, Alaska.
49	Tnk.	4	90	Phoenix Fuel Supply Corporation (N. Y.)	New York, N. Y.	55 West Forty-second Street.
50	Fsh.	3	65	Alaska Pacific Salmon Corporation (Del.)	Ketchikan, Alaska	
51	Fsh.	3	40	Fidalgo Island Packing Co. (Me.)	Seattle, Wash.	Central Building.
52	Fsh.	1	45	G. P. Marshall	Ketchikan, Alaska	
53	Fsh.	2	50	Pacific Trading Co. (Oreg.)	Astoria, Oreg.	Box 62.
54	Fsh.	5	20	Alaska Pacific Salmon Corporation (Del.)	Ketchikan, Alaska	
55	Frt.	2	55	Pacific Trading Co. (Oreg.)	Astoria, Oreg.	Box 62.
56	Fsh.	4	150	Alaska Pacific Salmon Corporation (Del.)	Ketchikan, Alaska	
57	Pas.	2	20	Theodora B. Bland	New York, N. Y.	Babylon, N. Y.
58	Fsh.	2	8	Manuel Frazier	Grand Haven, Mich.	Naubinway, Mich.
59	Tow.	2	125	O. A. Daewerlitz	San Francisco, Calif.	Bank of Italy Building.
60	Tow.	1	80	Jerome P. Montross	New York, N. Y.	Freeport, N. Y.
61	Cod.	8	45	Albert Arnold	Gloucester, Mass.	10 Marble Street.
62	Cod.	5	45	Samuel E. Jackson	Vineyard Haven, Mass.	Nantucket, Mass.
63	Fsh.	5	75	J. E. Shields	Seattle, Wash.	Pier 1.
64	Fer.	1	21	George Tagtow	Pembina, N. Dak.	Lower Brule, S. Dak.
65	Ten.	2	18	W. L. Anderson	Charleston, S. C.	Boyces Wharf.
66	Frt.	1	6	Louis Rebardl	New Orleans, La.	c/o Walter T. Gilmore, Morgan City, La.
67	Fsh.	6	70	Alaska Pacific Salmon Corporation (Del.)	Ketchikan, Alaska	
68	Tow.	2	125	A. L. McNealy	Seattle, Wash.	1723 Northlake Place.
69	Frt.	7	150	Standard Oil Co. of California (Del.)	San Francisco, Calif.	225 Bush Street.
70	Fsh.	3	40	N. M. Nilsen	Tacoma, Wash.	4416 North Thirtieth Street.
71	Fsh.	1	40	Chas. E. Biddle	Baltimore, Md.	North East, Md.

⁸ Formerly ga. s. S. O. Co. No. 7.

⁹ Formerly ga. s. Mary Stine.

¹⁰ Formerly st. s. Sockeye.

¹¹ Formerly ga. s. Diana.

¹² Formerly ga. s. Rosemary.

¹³ Formerly ga. s. Nettle.

¹⁴ Formerly ga. s. Lieut. W. L. Murphy.

Motor Vessels

Line No.	Official No.	Signal letters	Rlg	Name of vessel	Tonnage		Register dimensions			When built	Where built
					Gross	Net	Length	Breadth	Depth		
					Feet			Feet			
1	211091		Ga. s.	Pigeon	26	17	48.6	14.0	5.8	1913	Seattle, Wash.
2	150998		Ga. s.	Pike	13	9	49.0	10.5	4.0	1903	Burton, Wash.
3	150531		Ga. s.	Pilgrim	10	9	36.5	11.8	4.2	1888	Bergen Point, N. J.
4	150680		Ga. s.	PILGRIM	98	78	104.3	23.0	6.7	1893	Wilmington, Del.
5	201791		Ga. s.	Pilgrim	8	5	33.0	9.0	3.2	1905	Seattle, Wash.
6	205046		Ga. s.	Pilgrim	13	11	36.4	13.0	5.1	1908	New York, N. Y.
7	209775		Ol. s.	Pilgrim	107	52	94.3	23.4	11.4	1912	Essex, Mass.
8	213021		Ga. s.	Pilgrim	12	9	35.2	10.6	4.7	1915	Seattle, Wash.
9	213725		Ga. s.	Pilgrim	10	9	42.2	9.8	2.8	1015	Sealevel, N. C.
10	225743		Ol. w.	PILGRIM	117	110	100.0	30.0	5.0	1926	Jeffersonville, Ind.
11	207444		Ga. s.	Pilot	7	7	28.5	7.8	3.3	1807	Manitowoc, Wis.
12	209104		Ol. s.	Pilot	18	10	56.6	14.4	5.1	1911	Empiro, Ore.
13	210930		Ga. s.	Pilot	41	21	62.7	17.4	5.8	1913	Crittendon, Va.
14	212436		Ga. s.	Pilot	19	13	52.0	13.7	5.7	1914	San Diego, Calif.
15	213166		Ol. s.	Pilot	22	15	47.6	14.0	5.5	1915	Portland, Me.
16	213853		Ga. s.	Pilot	16	9	45.0	11.2	5.0	1915	Honolulu, Hawaii.
17	215585		Ol. s.	Pilot	37	18	68.2	17.1	6.5	1912	Mahone Bay, Nova Scotia.
18	219986		Ga. w.	Pilot	18	11	63.7	12.9	1.8	1916	Maysville, Ky.
19	224289		Ol. s.	Pilot	140	65	116.2	25.2	12.6	1924	Essex, Mass.
20	227959		Ga. s.	Pilot	9	8	38.0	10.5	3.8	1928	Tilghmans Island, Md.
21	221474		Ga. s.	Pilot 1	8	6	38.0	8.0	4.5	1921	Key West, Fla.
22	213504		Ga. s.	Pilot No. 1	15	10	51.5	13.4	2.7	1915	Astoria, Ore.
23	217583		Ga. s.	Pilot No. 1	30	15	59.7	13.3	6.0	1918	Battery Park, Va.
24	217824		Ga. s.	Pilot No. 2	29	11	60.9	12.8	6.0	1918	do.
25	226127		Ga. s.	Pilot No. 2	7	5	33.4	8.3	4.5	1919	Portsmouth, N. H.
26	150386		Ga. s.	Pilot's Bride	10	6	34.0	12.5	3.0	1886	Clearwater Harbor, Fla.
27	85250		Ga. s.	Plines of York	20	10	42.6	15.3	4.2	1873	Northport, N. Y.
28	150469		Ga. s.	Pinole	84	65	72.0	25.4	6.5	1889	Benicia, Calif.
29	150310		Ol. s.	Pinta	33	22	59.1	16.9	5.6	1883	White Haven, Md.
30	209892		Ga. s.	Pinta	8	7	34.8	10.6	4.1	1912	Chelsea, Mass.
31	229871		Ol. s.	Pinta	23	11	42.3	14.2	5.5	1929	St. Augustine, Fla.
32	229571		Ga. s.	Pinta	11	8	33.3	11.0	5.6	1930	Rockland, Me.
33	209817		Ga. s.	Pinto	11	7	38.9	10.3	4.0	1912	Port Hadlock, Wash.
34	136281		Ol. s.	Pioneer	83	53	81.0	23.0	9.2	1892	Essex, Mass.
35	150352		Ga. s.	Pioneer	43	41	57.0	21.0	4.6	1885	Marcus Hook, Pa.
36	150676		Ga. s.	Pioneer	7	5	30.0	12.9	2.9	1894	Patchogue, N. Y.
37	201082		Ga. s.	Pioneer	13	10	43.3	10.6	4.2	1904	Eagle Harbor, Wash.
38	201740		Ol. s.	PIONEER	584	484	156.2	25.4	11.1	1902	Germany.
39	203111		Ga. s.	Pioneer	12	8	40.3	9.0	2.8	1906	Ketchikan, Alaska
40	210632		Ga. s.	Pioneer	10	10	28.0	9.5	3.4	1912	Little Suamico, Wis.
41	212074		Ol. s.	Pioneer	71	48	69.8	17.5	8.4	1914	Poulsbo, Wash.
42	212241		Ga. s.	Pioneer	9	6	33.2	10.2	4.7	1914	Brooklyn, N. Y.
43	216862		Ga. s.	Pioneer	29	9	65.0	15.0	5.9	1918	East Machias, Me.
44	220058		Ga. s.	Pioneer	42	20	59.9	17.2	5.0	1920	Vancouver, Wash.
45	220503		Ga. s.	Pioneer	16	11	44.6	12.7	4.8	1920	Baltimore, Md.
46	221371		Ol. s.	Pioneer	43	33	60.9	22.0	5.9	1921	Seattle, Wash.
47	206183		Ga. s.	Pioneer II	17	12	36.9	11.8	4.6	1909	do.
48	213210		Ol. s.	Pioneer II	50	43	61.7	18.4	3.2	1915	Windsor Locks, Conn.
49	228326		Ol. s.	Pioneer II	26	18	48.8	15.8	5.5	1929	Brooklyn, N. Y.
50	214778		Ga. s.	Pioneer III	32	26	49.8	14.2	6.2	1917	Seattle, Wash.
51	200686		Ga. s.	Piper	7	5	42.0	12.0	3.4	1904	Accomac, Va.
52	216987		Ga. s.	Pipit	40	8	67.8	16.6	5.7	1918	Oakland, Calif.
53	212249		Ga. s.	Pippin	8	5	31.8	8.5	3.7	1914	Lisabeula, Wash.
54	207233		Ol. s.	Pirate	15	10	47.1	14.0	5.2	1910	San Francisco, Calif.
55	211498		Ga. s.	Pirate	29	20	53.7	15.0	4.9	1913	Caledonia, Wash.
56	212257		Ga. s.	Pirate	54	30	60.5	21.5	6.8	1914	Oakland, Calif.
57	220850		Ga. s.	Pirate	23	16	52.5	13.8	5.0	1920	Battery Park, Va.
58	223612		Ol. s.	Pirate	10	14	36.6	14.3	4.0	1924	Sapelo Island, Ga.
59	224123		Ga. s.	Pirate	13	11	33.5	10.0	4.2	1921	Detroit Harbor, Wis.
60	215753		Ga. s.	Piru	68	50	77.5	21.3	4.2	1917	Wilmington, Calif.
61	150422		Ga. s.	Pitti Sing	9	7	34.0	11.0	5.0	1887	San Francisco, Calif.
62	213818		Ga. s.	Piwason	9	8	36.4	12.0	2.4	1915	Stockton, Calif.
63	224614		Ga. s.	Planet	39	26	58.8	15.8	6.7	1925	Dockton, Wash.
64	229191		Ga. s.	Planter	12	8	42.8	11.7	3.2	1929	Crisfield, Md.
65	227966		Ga. s.	Pluton	8	5	29.7	9.5	4.5	1928	Seattle, Wash.
66	223013		Ol. s.	Plattsburgh	86	58	70.7	21.5	6.5	1923	Whitehall, N. Y.

¹ Formerly ga. s. Lenora Silveira.

² Formerly ga. s. Tramp.

³ Formerly British ga. s. Casaroc No. 3.

⁴ Formerly U. S. Navy ga. s. 14747.

Line No.	Service	Crew	Horse-power	Name of owner	Home port	Address of owner
1	Fsh.	4	40	International Packing Co. (Wash.)	Seattle, Wash.	410 Colman Building.
2	Fsh.	5	40	Booth Fisheries Co. (Del.)	do.	Pier 11B, foot Wall Street.
3	Frt.	1	16	Mark S. Greenhaigh	Providence, R. I.	167 Webster Avenue.
4	Fsh.	12	120	Newport Fisheries Co. (N. C.)	Beaufort, N. C.	Morehead City, N. C.
5	Fsh.	1	16	T. H. Davis	Juneau, Alaska	Care J. V. Davis.
6	Frt.	1	8	Alexander Anderson	New York, N. Y.	City Island, N. Y.
7	Cod.	21	60	Langford & Pine	Gloucester, Mass.	37 Rogers Street.
8	Frt.	1	12	Charles W. Pajoman	Seward, Alaska	Afognak, Alaska.
9	Frt.	1	16	S. P. Willis	Washington, N. C.	
10	Fer.	10	180	Tri-State Ferry Co. (Ill.)	St. Louis, Mo.	614 Commercial Avenue, Cairo, Ill.
11	Fsh.	3	12	Edward Olson	Milwaukee, Wis.	Marinette, Wis.
12	Plt.	2	100	Coos Bay Pilots (Oreg.)	Marshfield, Oreg.	238 North Front Street.
13	Frt.	3	60	Edenton-Mackey Ferry Co.	Elizabeth City, N. C.	Edenton, N. C.
14	Plt.	1	35	Hilton C. Johnson	San Diego, Calif.	3603 Georgia Street.
15	Cod.	8	50	Robert McLaughlin	Boston, Mass.	149 Vinal Street, Revere, Mass.
16	Tow.	1	50	Young Bros. (Ltd.) (Hawaii)	Honolulu, Hawaii	Pier 12, Nuunau Street.
17	Cod.	9	60	Joseph Cecillo	Gloucester, Mass.	9 Henrich Court.
18	Tow.	1	35	Charles Armstrong	Louisville, Ky.	Frankfort, Ky.
19	Plt.	5	200	Boston Pilots Relief Society (Mass.)	Boston, Mass.	Lewis Wharf.
20	Fsh.	1	50	J. Wesley Roe	Philadelphia, Pa.	Dorchester, N. J.
21	Plt.	3	40	Eugene Knight	Key West, Fla.	708 Eaton Street.
22	Pas.	1	80	O. F. Jacobson	Nowport, Oreg.	
23	Tow.	2	60	Waldeck-Deal Dredging Co. (Fla.)	Miami, Fla.	832 Northwest Twelfth Court Street.
24	Plt.	2	60	W. R. Boutwell	Norfolk, Va.	Box 1338.
25	Pas.	1	50	Pilots Launch Co. (Wash.)	Seattle, Wash.	423 Colman Building.
26	Frt.	1	12	Walter J. Love	Key West, Fla.	708 Ashe Street.
27	Frt.	3	40	E. L. Boyce	Norfolk, Va.	Portsmouth, Va.
28	Frt.	3	50	New Pedrara Onyx Co.	San Diego, Calif.	Box 6, Station B.
29	Fsh.	4	60	William H. Tucker	New York, N. Y.	Easthampton, N. Y.
30	Tow.	3	40	Ponce & Guayama R. R. Co. (N. J.)	San Juan, P. R.	Aquirre, P. R.
31	Fsh.	2	45	N. Poll	St. Augustine, Fla.	30 St. Andrew Court.
32	Fsh.	3	50	Charles H. Thompson	Portland, Me.	Cape Porpoise, Me.
33	Drg.	1	20	Longview Dredging & Construction Co. (Wash.)	Portland, Oreg.	Rio Vista, Calif.
34	Fsh.	15	70	Portland Trawling Co. (Me.)	New York, N. Y.	1 Fulton Fish Market.
35	Frt.	3	30	Francis J. McDonald	Philadelphia, Pa.	Mifflin Street Wharf.
36	Fsh.	1	24	August Albert	New York, N. Y.	Canarsie, N. Y.
37	Fsh.	3	20	M. E. Johnson	Ketchikan, Alaska	
38	Frt.	1	240	Crowley Launch and Tugboat Co. (Calif.)	San Francisco, Calif.	Mission Street Wharf.
39	Fsh.	1	25	Atlas Packing Co. (Wash.)	Juneau, Alaska	Ketchikan, Alaska.
40	Fsh.	4	10	George Roderick	Milwaukee, Wis.	Big Suamico, Wis.
41	Fsh.	15	135	Ingvoid Hansen	Ketchikan, Alaska	
42	Pas.	2	24	Roger Umbach	New York, N. Y.	Holls, N. Y.
43	Frt.	2	60	Booth Fisheries Sardine Co. (Me.)	Eastport, Me.	125 Water Street.
44	Fsh.	3	60	Pioneer Packing Co. (Wash.)	Seattle, Wash.	Exchange Building.
45	Tow.	3	60	Florida Power and Light Co. (Fla.)	Miami, Fla.	Ingraham Building.
46	Fer.	3	60	John Reid	Seattle, Wash.	Colman Dock.
47	Fsh.	5	20	J. Zeldenrust	do.	7106 Twenty-eighth Avenue NW.
48	Drg.	2	60	Springfield Navigation Co. (Mass.)	Boston, Mass.	Springfield, Mass.
49	Pas.	2	60	John Weidner	New York, N. Y.	1745 East Ninety-third Street (B).
50	Fsh.	4	50	Edvin A. Ellasen	Seattle, Wash.	Poulsbo, Wash.
51	Oys.	1	12	W. H. Lang	Cape Charles, Va.	Accomac, Va.
52	Tow.	2	110	Alaska Packers Association (Calif.)	San Francisco, Calif.	111 California Street.
53	Frt.	1	14	A. J. Norwold	Ketchikan, Alaska	
54	Tow.	1	b 110	Harbor Tug and Barge Co. (Calif.)	San Francisco, Calif.	Mission Street Wharf.
55	Fsh.	5	50	Andrew Gunderson	Ketchikan, Alaska	
56	Frt.	3	80	Union Fish Co. (Calif.)	San Francisco, Calif.	141 Clay Street.
57	Frt.	1	40	A. Willis Lovell	Norfolk, Va.	3402 Fairview Avenue, Esta- brook, Va.
58	Oys.	3	24	Sea Island Canning Co. (Ga.)	Brunswick, Ga.	Darien, Ga.
59	Fsh.	3	15	John Christianson	Milwaukee, Wis.	Washington Island, Wis.
60	Tnk.	5	100	Union Oil Co. (Calif.)	Los Angeles, Calif.	Union Oil Building.
61	Frt.	2	16	Harry Jacobsen	Unalaska, Alaska	
62	Pas.	1	45	Augustus T. Smith	Eureka, Calif.	Requa, Calif.
63	Fsh.	8	b 50	Jerko Cvitavich	Seattle, Wash.	Tacoma, Wash.
64	Oys.	2	24	John T. Handy	Crisfield, Md.	Dock Street.
65	Fsh.	4	12	Denny Kourkoumelis	Seattle, Wash.	407 Twenty-second Avenue SW.
66	Fer.	3	90	Charlotte Essex Ferry Co. (N. Y.)	Rouses Point, N. Y.	Essex, N. Y.

^b Formerly slip, George Milner.

^b Formerly ga. s. Edward A. Rice.

Line No.	Official No.	Signal letters	Rig	Name of vessel	Tonnage		Register dimensions			When built	Where built
					Gross	Net	Length	Breadth	Depth		
							Feet	Feet	Feet		
1	216341		Ga. s.	Playfair	7	6	32.0	9.1	3.8	1918	Quilcene, Wash.
2	206448		Ga. s.	Plover	28	19	57.7	14.8	5.7	1909	Tacoma, Wash.
3	150638		Ga. s.	Pluck	10	7	43.0	12.0	2.5	1893	Tilghmans, Md.
4	150971		Ga. s.	Pocahontas	14	13	45.0	14.5	4.0	1902	Boston, Mass.
5	155046		Ol. s.	¹ Pocahontas	22	15	54.4	13.0	6.4	1882	Baltimore, Md.
6	216677		Ga. s.	Pocahontas	7	6	33.5	9.0	3.9	1914	Seattle, Wash.
7	224142		Ol. s.	Pocomo	31	14	57.0	16.1	7.0	1924	Rockport, Mass.
8	225715		Ol. s.	Pofisco	41	17	60.5	16.1	7.3	1926	Lubec, Me.
9	150726		Ga. s.	Pohatcong	12	12	43.9	9.8	3.4	1896	Tuckerton, N. J.
10	216213	LKNT	El. s.	² POINT BREEZE	4,756	2,914	304.9	51.0	29.5	1918	Gloucester, N. J.
11	223652		Ga. s.	Point Francis	12	8	35.5	11.0	4.7	1924	Marietta, Wash.
12	224001		Ga. s.	Point Loma	12	10	48.5	12.0	3.2	1924	San Diego, Calif.
13	227993		Ol. s.	Point Loma	148	85	89.1	23.0	9.4	1928	do.
14	150811		Ga. s.	Point O' Woods	27	23	52.2	14.8	4.3	1899	Patchogue, N. Y.
15	201945		Ga. s.	Point O' Woods II	44	35	83.0	16.0	3.6	1905	Bay Shore, N. Y.
16	212190		Ga. s.	Point Reyes	44	18	57.2	17.9	6.0	1914	St. Helens, Ore.
17	212531		Ga. s.	Pointer	21	14	48.5	12.3	6.0	1914	Sparrows Point, Md.
18	225745		Ga. s.	Pointer	6	5	32.7	9.7	3.2	1926	Harbor Springs, Mich.
19	221182		Ga. s.	Pokolong	14	12	56.0	11.4	3.6	1920	Fairton, N. J.
20	204492		Ga. s.	Pokonole	9	6	38.3	8.3	3.6	1906	Esopus, N. Y.
21	226841		Ga. s.	Polarine	16	13	49.8	12.5	3.3	1925	Manteo, N. C.
22	210967		Ol. s.	Polaris	66	45	73.4	17.4	8.9	1913	Seattle, Wash.
23	217668		Ga. s.	Polaris	10	8	37.0	8.9	4.1	1919	La Conner, Wash.
24	86006		Ga. s.	³ Polar Star	15	10	43.5	16.8	3.3	1902	Biloxi, Miss.
25	204837		Ol. s.	⁴ Poling Bros.	116	88	82.0	24.4	8.6	1907	Greenport, N. Y.
26	150133		Ol. s.	⁵ Poling Bros. No. 2	159	108	116.0	18.0	9.6	1863	Renfrew, Scotland
27	207279		Ol. s.	⁶ Poling Bros. No. 3	157	134	110.7	25.2	5.3	1910	Pocomoke City, Md.
28	225511		Ga. s.	⁷ POLING BROS. No. 4	120	81	100.0	19.1	9.0	1926	Chester, Pa.
29	216757		Ol. s.	⁸ Poling Bros. No. 5	149	128	104.6	22.3	6.5	1918	Elkton, Md.
30	221367		Ga. s.	POLLWOG	22	21	60.0	15.0	3.6	1921	Nashville, Tenn.
31	150712		Ol. s.	Polly	23	20	54.0	16.0	4.0	1896	Tampa, Fla.
32	157680		Ga. s.	⁹ Polly III	14	12	37.4	13.0	5.0	1902	Milford, Del.
33	207435		Ga. s.	¹⁰ Polly B.	30	25	54.4	15.3	3.8	1909	Titusville, Fla.
34	223465		Ga. s.	Polly S.	19	17	52.2	20.3	2.7	1922	Plaquemine, La.
35	213802		Ol. s.	Pollyanna	119	66	97.6	23.4	11.5	1915	Essex, Mass.
36	201068		Ga. s.	Polly Page	7	6	33.5	12.5	2.7	1904	Atlantic City, N. J.
37	202105		Ga. s.	Polly Page II	9	8	35.9	13.0	3.7	1905	Port Republic, N. J.
38	200590		Ol. s.	Polo	41	18	63.3	15.0	5.6	1903	New Orleans, La.
39	226963		Ga. s.	Pomanavis	33	30	64.5	16.1	3.9	1927	Pateros, Wash.
40	202926		Ol. s.	Pompano	27	10	57.6	13.9	5.5	1906	Pocomoke City, Md.
41	225812		Ga. s.	Pompano	6	5	32.2	10.5	3.6	1926	Lavallette, N. J.
42	227772		Ga. s.	Ponjola	14	9	40.6	11.3	4.0	1928	Elizabeth City, N. C.
43	215072		Ga. w.	PONTIAC	8	5	47.1	8.0	2.8	1910	Grafton, Ill.
44	226011		Ga. w.	Poppy	40	30	62.2	14.0	3.2	1926	Pittsburgh, Pa.
45	220896		Ga. s.	Popular No. 1	17	15	47.3	12.1	5.0	1920	Catano, P. R.
46	220897		Ga. s.	Popular No. 2	17	15	47.3	12.1	5.0	1920	do.
47	220898		Ga. s.	Popular No. 3	17	15	47.3	12.1	5.0	1920	do.
48	221200		Ga. s.	Popular No. 4	13	11	43.7	12.1	4.3	1921	Catano, P. R.
49	221945		Ga. s.	Popular No. 5	13	11	45.5	12.1	4.5	1922	do.
50	150977		Ga. s.	Poquoson	10	8	47.4	12.7	3.5	1902	Poquoson, Va.
51	205289		Ga. s.	Port Costa	14	9	42.3	10.1	5.4	1895	San Francisco, Calif.
52	224149		Ol. s.	PORT COSTA	351	212	139.6	30.1	9.0	1924	Oakland, Calif.
53	225465		El. s.	PORT HOUSTON	284	145	118.2	27.1	13.2	1926	Wilmington, Del.
54	221514		Ga. s.	Port Newark	14	10	48.6	10.0	5.2	1921	Bayonne, N. J.
55	224998		Ga. s.	Port Tongass	12	9	35.4	10.9	3.8	1925	Ketchikan, Alaska
56	209788		Ga. s.	Port Washington	14	10	45.0	12.0	4.4	1912	Port Washington, N. Y.
57	223480		Ol. s.	¹¹ Porte Bonheur	52	32	61.0	16.0	7.5	1921	Gulfport, Miss.
58	209867		Ga. s.	¹² PORTLAND SOCONY	98	66	94.5	18.0	7.6	1912	Port Richmond, N. Y.
59	223633		Ol. s.	Portlock	53	36	60.6	16.4	8.4	1924	Tacoma, Wash.
60	224902		Ol. s.	Portola	13	6	40.6	12.5	4.8	1925	San Francisco, Calif.
61	151002		Ga. s.	Portsmouth	13	6	47.6	12.3	4.4	1903	West Mystic, Conn.
62	211309		Ga. s.	Porvenr	10	6	40.0	14.0	3.8	1913	Rincon, P. R.
63	220355		Ga. s.	Posidon	9	5	38.1	12.4	3.2	1920	Suisun City, Calif.
64	207174		Ga. s.	Potlatch	13	9	43.6	11.9	4.2	1910	Seattle, Wash.
65	216051		Ga. s.	Pot Scow No. 1	14	10	39.0	12.7	3.6	1917	Ketchikan Alaska
66	220620	MBLK	Ol. s.	¹³ POTTER	6,204	3,851	395.5	55.0	31.4	1920	New Orleans, La.
67	222280		El. s.	POUGHKEEPSY	574	390	111.5	60.2	8.6	1922	Brooklyn, N. Y.

¹ Formerly ga. s. Oriole.

² Formerly st. s. John N. Connelly.

³ Formerly Ol. s. Gertrude Leaner.

⁴ Formerly st. s. ^a Amanda F. Lancaft.
 ^b Diamond.

⁵ Formerly

^a Br. st. s. Little Ada.

^b Confederate st. s. Little Ada.

^c U. S. Eng. st. s. Ada.

^d St. s. Peter Smith.

^e Br. st. s. Little Ada.

^f St. s. Buxton.

^g ga. s. Betty Jane Hearn.

Line No.	Service	Crew	Horse-power	Name of owner	Home port	Address of owner
1	Fsh.	2	20	Farwest Fisheries (Wash.)	Seattle, Wash.	Pioneer Building.
2	Frt.	2	75	Alaska Packers Association (Calif.)	Port Townsend, Wash.	Blaine, Wash.
3	Fsh.	2	15	Andrew Reynolds	Baltimore, Md.	North East, Md.
4	Fsh.	2	45	Anthony Stuparich	New York, N. Y.	Freeport, L. I., N. Y.
5	Tow.	4	120	Cottman Co. (Md.)	Baltimore, Md.	Keyser Building.
6	Tow.	1	18	H. G. Mead	Seattle, Wash.	Route 2, Benton, Wash.
7	Cod.	5	60	Nantucket Fisheries (Mass.)	Vineyard Haven, Mass.	Nantucket, Mass.
8	Cod.	8	100	Portland Fish Co.	Portland, Me.	Custom House Wharf.
9	Pas.	1	12	Howard B. Ayers	Philadelphia, Pa.	2654 East Allegheny Avenue.
10	Tnk.	24	1,800	Atlantic Refining Co. (Pa.)	do.	260 South Broad Street.
11	Fsh.	2	15	Louis George	Seattle, Wash.	Marietta, Wash.
12	Pas.	1	200	Star & Crescent Boat Co. (Calif.)	San Diego, Calif.	Foot Broadway.
13	Fsh.	10	b 300	Manuel M. Perry	do.	Box 93, Point Loma, Calif.
14	Pas.	4	62	Arundel Corporation (Md.)	Baltimore, Md.	Pier 2, East Pratt Street.
15	Fer.	3	100	Bay Point Navigation Corporation (N. Y.)	New York, N. Y.	Point O' Woods, N. Y.
16	Frt.	2	80	David M. Colvin	Marshfield, Oreg.	Gold Beach, Oreg.
17	Frt.	2	50	Bethlehem Steel Co. (Md.)	Baltimore, Md.	Sparrows Point, Md.
18	Pas.	1	50	Harbor Point Association (Mich.)	Grand Haven, Mich.	Harbor Springs, Mich.
19	Pas.	3	25	Elizabeth H. Plcott Simkins	Philadelphia, Pa.	5912 North Park Avenue.
20	Frt.	2	20	Walsh Construction Co. (Iowa.)	New York, N. Y.	New Hamburg, N. Y.
21	Tnk.	1	24	J. M. L. Daniels	Manteo, N. C.	do.
22	Frt.	14	120	A. S. Elimo	Ketchikan, Alaska	Box 33.
23	Fsh.	2	18	Hans B. Andersen	do.	do.
24	Fsh.	3	24	Alabama Canning Co. (Ala.)	Mobile, Ala.	Bayou la Batre, Ala.
25	Frt.	5	100	Chester A. Poling (N. Y.)	New York, N. Y.	312 Senator Street (B).
26	Frt.	7	150	do.	do.	Do.
27	Frt.	2	180	do.	do.	Do.
28	Tnk.	4	75	do.	do.	Do.
29	Frt.	6	150	do.	do.	Do.
30	Tow.	3	32	Nashville Bridge Co. (Del.)	Nashville, Tenn.	Foot Shelby Avenue.
31	Fsh.	4	36	Glynn Canning Co. (Ga.)	Brunswick, Ga.	Glynn Avenue.
32	Fsh.	1	30	George Quinn	Philadelphia, Pa.	Tuckerton, N. J.
33	Frt.	2	45	L. G. Moe	Tampa, Fla.	New Port Richey, Fla.
34	Fer.	3	22	Plaquemine Ferry Co. (La.)	New Orleans, La.	Plaquemine, La.
35	Cod.	19	60	Gorton Pew Vessels Co. (Mass.)	Gloucester, Mass.	Rowe Square.
36	Pas.	2	25	Cinton: Johnson	Philadelphia, Pa.	Wildwood, N. J.
37	Pas.	1	12	George Bohn	do.	1275 Lafayette Avenue, Cape May City, N. J.
38	Tow.	8	170	Gulf Crushing Co. (La.)	New Orleans, La.	833 Howard Street.
39	Frt.	1	100	Paul F. McDermott	Seattle, Wash.	Pateros, Wash.
40	Frt.	3	45	Glove Fish Co. (N. C.)	Elizabeth City, N. C.	111 North Road Street.
41	Fsh.	6	20	Ship Bottom Pound Fisheries (N. J.)	Philadelphia, Pa.	Ship Bottom, N. J.
42	Pas.	2	55	W. J. Day	Manteo, N. C.	do.
43	Pas.	1	21	Starved Rock Ferry Co. (Ill.)	Chicago, Ill.	Care E. Yentzer, Ottawa, Ill.
44	Tow.	1	b 60	Iron City Sand & Gravel Co. (Pa.)	Pittsburgh, Pa.	do.
45	Pas.	3	37	Compania Popular de Transporte (P. R.)	San Juan, P. R.	Catano, P. R.
46	Pas.	3	37	do.	do.	Do.
47	Pas.	3	37	do.	do.	Do.
48	Pas.	2	37	Compania Popular de Transporte (P. R.)	San Juan, P. R.	Catano, P. R.
49	Pas.	2	37	do.	do.	Do.
50	Fsh.	2	35	C. M. Evans	Newport News, Va.	Messick, Va.
51	Tow.	1	50	Southern Pacific Co. (Ky.)	San Francisco, Calif.	65 Market Street.
52	Frt.	8	b 220	Associated Oil Co. (Calif.)	do.	79 New Montgomery Street.
53	Frb.	14	s 720	Harris County Houston Ship Channel navigation district.	Houston, Tex.	Harris County Courthouse.
54	Msc.	2	75	City of Newark	Newark, N. J.	do.
55	Fsh.	1	20	H. C. Timmerman	Ketchikan, Alaska	do.
56	Msc.	2	35	National Dry Dock & Repair Co. (N. Y.)	New York, N. Y.	West New Brighton, N. Y.
57	Msc.	3	90	Jahncke Service (La.)	New Orleans, La.	814 Howard Street.
58	Tnk.	3	125	Standard Oil Co. of New York (N. Y.)	New York, N. Y.	26 Broadway.
59	Fsh.	8	100	James V. Davis	Juneau, Alaska	do.
60	Fsh.	1	50	Henry J. Seebeck	San Francisco, Calif.	535 Washington Street.
61	Frt.	1	36	Francis X. Johnson	Newport, R. I.	6 Eastnor Road.
62	Frt.	4	60	Polo Bernabe	San Juan, P. R.	Santurce, P. R.
63	Frt.	1	b 16	John S. Wright	San Francisco, Calif.	Sulsun, Calif.
64	Tow.	1	45	Phoenix Logging Co. (Wash.)	Seattle, Wash.	White Building.
65	Fsh.	1	16	Pioneer Sea Foods Co. (Wash.)	Seward, Alaska	Cordova, Alaska.
66	Frt.	39	3,625	U. S. Shipping Board	New Orleans, La.	Carondelet Building.
67	Fer.	6	200	Poughkeepsie & Highland Ferry Co. (N. Y.)	New York, N. Y.	Poughkeepsie, N. Y.

⁶ Formerly sch. Lena D.

⁷ Formerly Ga. s. Sunoco Jr.

⁸ Formerly Ga. s. Helen C. Steala.

⁹ Formerly ga. s. Dorothy C.

¹⁰ Formerly ga. v. Ark.

¹¹ Formerly U. S. Q. M. O. ga. s. L. 59.

¹² Formerly ga. s. Delivery No. 3.

¹³ Formerly st. s. Potter.

Line No.	Official No.	Signal letters	Rig	Name of vessel	Tonnage		Register dimensions			When built	Where built		
					Gross	Net	Length	Breadth	Depth				
					Feet			Feet			Feet		
1	211092		Ga. s.	Pouter	22	15	45.5	14.0	5.8	1913	Seattle, Wash.		
2	212031		Ga. s.	Powhatan	38	20	64.0	16.6	6.0	1914	Orange, Tex.		
3	226352		Ga. w.	Powhatan	24	24	51.5	12.0	2.3	1927	Parkersburg, W. Va.		
4	211274		Ga. w.	Prairie Belle	34	21	52.0	12.7	2.0	1913	Seattle, Wash.		
5	206554		Ga. s.	Preble	10	9	29.6	9.4	3.8	1905	West De Pere, Wis.		
6	226612		Ol. s.	Premier	14	10	37.8	11.2	6.2	1926	Seattle, Wash.		
7	211210		Ga. s.	Presho	21	14	43.0	13.5	5.8	1913	Tacoma, Wash.		
8	220409		Ol. s.	President	35	24	55.4	14.4	6.9	1920	Cove, Wash.		
9	224021		Ga. s.	President Coolidge	29	9	47.2	14.0	7.2	1924	Astoria, Ore.		
10	150608		Ga. s.	Preston	25	17	62.0	17.5	5.3	1892	Solomons Island, Md.		
11	208799		Ga. s.	Pride	11	8	38.7	11.0	4.2	1911	Kasaan, Alaska		
12	212033		Ga. s.	Pride	20	13	44.0	13.5	6.9	1914	Los Angeles, Calif.		
13	207231		Ga. s.	Pride of Alaska	15	10	48.0	13.0	4.8	1910	Oakland, Calif.		
14	150777		Ga. s.	Pride of the Sea	7	5	30.8	11.3	3.4	1898	Key West, Fla.		
15	227759		Ga. s.	Primo	15	10	38.4	12.0	6.3	1928	Gig Harbor, Wash.		
16	224451		Ga. s.	Primrose II	10	6	35.0	10.1	4.7	1925	Seattle, Wash.		
17	229527		Ol. s.	Primus	81	55	72.1	18.9	8.8	1930	do.		
18	215001		Ga. s.	Prince	15	12	38.2	12.3	4.3	1917	Shelton, Wash.		
19	212279		Ol. s.	Prince of Wales	99	81	58.5	17.6	8.3	1914	Winslow, Wash.		
20	211580		Ga. s.	Princess	24	10	45.0	13.0	6.6	1913	Swans Island, Me.		
21	150483		Ga. s.	Princess	38	30	76.4	15.2	6.4	1890	Boston, Mass.		
22	203551		Ga. s.	Princess	4	9	49.0	9.4	3.5	1906	Vallejo, Calif.		
23	206998		Ga. s.	Princess	6	5	20.0	8.2	3.0	1906	Manistee, Mich.		
24	207936		Ga. s.	Princess	14	10	43.5	14.0	4.2	1910	Deale, Md.		
25	209746		Ga. s.	Princess	17	5	53.3	14.0	3.9	1912	Cromanton, Fla.		
26	212214		Ga. s.	Princess	20	17	41.1	12.5	5.6	1914	Poulsbo, Wash.		
27	215022		Ol. s.	Princess	21	11	48.9	13.2	6.4	1917	San Diego, Calif.		
28	215045		Ga. s.	Princess	12	11	34.0	13.3	5.0	1907	Kennebunk, Me.		
29	210594		Ga. s.	Princess	15	14	42.0	13.0	4.0	1918	Klawack, Wash.		
30	218505		Ga. s.	Princess	13	9	35.5	10.8	3.7	1913	Chester, Conn.		
31	223636		Ol. p.	Princess	75	44	78.0	18.4	5.9	1924	Los Angeles, Calif.		
32	223387		Ga. s.	Princess	10	8	45.0	8.2	2.6	1924	Rochester, Ky.		
33	221693		Ga. s.	Princess Anne	14	10	41.1	12.3	3.6	1921	Mount Vernon, Md.		
34	214040		Ga. s.	Princess Lena	10	7	29.8	10.4	3.5	1916	Juneau, Alaska		
35	219386		Ol. s.	Princess Pat	38	27	58.0	13.0	6.5	1919	Wrangell, Alaska		
36	227188		Ol. s.	Princess Pat	17	8	47.4	14.2	3.8	1923	Bloxi, Miss.		
37	208429		Ol. s.	Princess Virginia	20	13	49.7	14.5	4.8	1911	Lewisetta, Va.		
38	203140		Ga. s.	Princeton	14	13	49.7	16.5	4.3	1906	Atlantic City, N. J.		
39	225145		Ol. s.	Princeton	45	31	60.2	14.9	7.5	1925	Seattle, Wash.		
40	150426		Ga. s.	Priscilla	10	9	34.2	14.0	4.2	1888	Patchogue, N. Y.		
41	150678		Ga. s.	Priscilla	15	10	47.0	12.2	6.1	1894	South Boston, Mass.		
42	208304		Ga. s.	Priscilla	31	18	44.0	18.0	5.0	1910	Warren, R. I.		
43	211844		Ga. s.	Priscilla	8	7	32.0	12.4	3.8	1908	Inwood, N. Y.		
44	212124		Ga. s.	Priscilla	12	8	48.4	9.0	4.0	1914	Niceville, Fla.		
45	226680		Ga. s.	Priscilla D	7	5	34.0	8.9	3.9	1927	Little Creek, Del.		
46	209674		Ol. s.	Priscilla II	24	7	45.0	16.6	5.3	1912	Friendship, Me.		
47	220162		Ga. s.	Producer	10	8	34.0	10.3	4.2	1920	Treadwell, Alaska		
48	216283		Ga. s.	Productor	8	7	40.6	10.0	2.6		Unknown		
49	211494		Ga. s.	Progress	6	5	29.6	9.3	3.3	1913	Ketchikan, Alaska		
50	212081	LDKG	Ol. s.	Progress	160	115	90.5	21.9	15.4	1914	Seattle, Wash.		
51	223317		Ga. s.	Progress	16	13	43.2	12.6	5.2	1923	Sitka, Alaska		
52	226376		Ol. s.	Progress	53	36	61.8	16.7	8.0	1927	Gig Harbor, Wash.		
53	211020		Ga. s.	Progressivo	20	13	40.6	12.6	4.6	1913	Seattle, Wash.		
54	216054		Ga. s.	Promise	8	7	27.3	8.0	3.5	1909	Manitowoc, Wis.		
55	224660		Ga. w.	PROMPT	21	21	57.0	13.0	2.7	1924	Point Pleasant, W. Va.		
56	220153		Ga. s.	Pronto	14	11	39.7	11.9	4.6	1920	Willapa, Wash.		
57	225523		Ol. s.	Pronto	42	29	58.7	16.9	7.0	1926	Dockton, Wash.		
58	150220		Ol. s.	Prospect	10	7	39.2	13.1	4.1	1881	Greenport, N. Y.		
59	208436		Ol. s.	Prospector	78	52	72.0	19.0	8.5	1911	Tacoma, Wash.		
60	211266		Ga. s.	P. ospector	7	7	34.0	10.0	4.0	1911	Ellamar, Alaska		
61	203254		Ga. s.	Prosper	10	6	34.6	11.0	3.2	1906	West Seattle, Wash.		
62	221804		Ga. s.	Prosper	14	9	40.5	11.0	4.7	1921	Indlock, Wash.		
63	223350		Ol. s.	Prosperity	31	25	51.4	14.2	6.4	1923	Poulsbo, Wash.		
64	215042		Ol. s.	Prosperity	35	28	54.0	14.8	6.4	1917	Tacoma, Wash.		
65	219362		Ga. s.	Prosperity	6	5	34.6	10.7	2.3	1912	Chauvin, La.		
66	225531		Ol. s.	Prosperity	70	47	68.3	18.5	9.2	1926	Tacoma, Wash.		
67	200818		Ga. s.	Protector	12	11	42.7	11.6	3.7	1904	Atlantic City, N. J.		
68	204391		Ga. s.	Protector	18	9	60.5	15.0	3.5	1907	New Orleans, La.		
69	224100		Ol. s.	Protector	60	19	68.4	17.0	7.7	1924	Essex, Mass.		
70	226927		Ol. s.	Protector	20	14	42.3	12.2	5.9	1927	Decatur, Wash.		
71	210398		Ga. s.	Protector B	10	5	43.2	12.1	3.5	1912	Bayou Cook, La.		
72	213088		Ga. s.	Providence	22	15	43.2	13.2	5.6	1915	Tacoma, Wash.		

Line No.	Service	Crew	Horse-power	Name of owner	Home port	Address of owner
1	Fsh.	6	40	Uganik Fisheries (Alaska)	Seward, Alaska	
2	Tow.	3	75	William T. Burton	Lake Charles, La.	Sulphur, La.
3	Fer.	2	25	John J. Slippner	Cincinnati, Ohio	Powhatan Point, Ohio.
4	Tow.	2	52	Ira F. Wood	Seward, Alaska	Iditarod, Alaska.
5	Fsh.	2	16	Charles J. Belonga	Marquette, Mich.	424 Pine Street.
6	Fsh.	2	25	Harold Morseth	Ketchikan, Alaska	Box 1033.
7	Fsh.	5	30	Jakob Matson	Tacoma, Wash.	Forty-fourth and McKinley Streets.
8	Fsh.	6	60	Nordby Supply Co. (Alaska)	Ketchikan, Alaska	
9	Fsh.	8	40	Stephen Kukura	Astoria, Oreg.	Brookfield, Wash.
10	Frt.	2	40	D. S. Williams	Washington, N. C.	Ocracoke, N. C.
11	Fsh.	1	20	John Wallace	Juneau, Alaska	Hydaburg, Alaska.
12	Pas.	1	80	George Borst	Los Angeles, Calif.	Long Beach, Calif.
13	Tow.	1	90	Libby, McNeill & Libby (Mc.)	Seattle, Wash.	83 Hamlin Second Street.
14	Msc.	2	35	Benjamin Felton	Key West, Fla.	1114 Fleming Street.
15	Fsh.	1	30	Farwest Fisheries (Wash.)	Tacoma, Wash.	Seattle, Wash.
16	Fsh.	2	16	Reinhart Jensen	Seattle, Wash.	Poulsbo, Wash.
17	Fsh.	10	200	Edward Hushy	do.	Hansville, Wash.
18	Fsh.	1	16	C. W. Beale	Port Angeles, Wash.	824 East Second Street.
19	Pas.	6	100	Ethel J. Nell	Ketchikan, Alaska	
20	Fsh.	2	32	Willard Daggett Co. (Me.)	Portland, Me.	South Portland, Me.
21	Fsh.	3	60	Salvatore Ferlito	Boston, Mass.	15 Pitts Street.
22	Tow.	1	75	J. C. Silveira	San Francisco, Calif.	Orwood, Calif.
23	Fsh.	2	6	Albert Olson	Grand Haven, Mich.	Manistee, Mich.
24	Frt.	2	25	John Bowen	Baltimore, Md.	606 Washington Street.
25	Fsh.	1	25	C. J. Bryan	Tampa, Fla.	General delivery, St. Andrews, Fla.
26	Fsh.	7	30	Booth Fisheries Co. (Del.)	Seattle, Wash.	Pier 11B, foot Wall Street.
27	Fsh.	2	50	Lawrence Oliver	San Diego, Calif.	3586 Thirty-second Street.
28	Cod.	1	27	Dana B. Blackman	Boston, Mass.	Brant Rock, Mass.
29	Fsh.	5	20	Mrs. Nellie Millar	Juneau, Alaska	Bayview, Alaska.
30	Pas.	1	30	A. H. Gruntler	Hartford, Conn.	Essex, Conn.
31	Pas.	4	160	Wilmington Transportation Co. (Calif.)	Los Angeles, Calif.	Wilmington, Calif.
32	Pas.	2	25	H. L. Tucker	Louisville, Ky.	Rockport, Ky.
33	Frt.	3	25	William P. Young	Crisfield, Md.	Salisbury, Md.
34	Msc.	1	8	Willoughby Island Fox Farm	Juneau, Alaska	
35	Fsh.	2	88	Gilbert M. Chambers	Seward, Alaska	Seldovia, Alaska.
36	Oys.	4	24	Anthony G. Pitalo	Gulfport, Miss.	Biloxi, Miss.
37	Frt.	1	120	P. Sanford Koss (N. J.)	New York, N. Y.	277 Washington Street, Jersey City, N. J.
38	Pas.	3	40	George B. Gale	Philadelphia, Pa.	Brigantine, N. J.
39	Msc.	2	60	Board of National Missions of the Presbyterian Church (N. Y.)	New York, N. Y.	166 Fifth Avenue.
40	Frt.	1	24	William Samatulski	Bridgeport, Conn.	27 Henry Street.
41	Frt.	1	24	Harold W. Look	Rockland, Me.	78 Mechanic Street.
42	Frt.	2	38	Eddie B. Blount	Providence, R. I.	Warren, R. I.
43	Fsh.	2	12	Lester & Toner (N. Y.)	New York, N. Y.	100 South Street.
44	Pas.	1	65	John N. Rogers	Pensacola, Fla.	Route 1, Box 24.
45	Fsh.	1	28	Arthur William Rhein	Wilmington, Del.	Little Creek, Del.
46	Cod.	3	40	H. Marshall Gardiner	Vineyard Haven, Mass.	Nantucket, Mass.
47	Msc.	1	14	Alice Hall	Juneau, Alaska	
48	Frt.	1	32	C. H. Richardson	Norfolk, Va.	513 Fort Street.
49	Fsh.	1	8	L. A. Crane	Ketchikan, Alaska	Box 757.
50	Fsh.	5	b 210	Geo. W. Sands	Los Angeles, Calif.	San Pedro, Calif.
51	Fsh.	3	20	David Howard	Sitka, Alaska	
52	Fsh.	8	b 80	Slavo Trutanch	Los Angeles, Calif.	363 West Sixteenth Street, San Pedro, Calif.
53	Fsh.	5	30	Port Walter Herring and Packing Co. (Alaska)	Juneau, Alaska	
54	Fsh.	3	b 12	Wesley W. Van Zanten	Milwaukee, Wis.	1703 North Seventh Street, Cheboygan, Wis.
55	Pas.	2	25	H. A. Carpenter	Pittsburgh, Pa.	St. Marys, W. Va.
56	Tow.	2	35	Grays Harbor Log Patrol (Wash.)	Seattle, Wash.	Aberdeen, Wash.
57	Fsh.	8	55	John Skalentos	do.	
58	Tow.	1	30	Heing Contracting Corporation, (N. Y.)	New York, N. Y.	Linderhurst, N. Y.
59	Fsh.	16	120	Gilbert C. Van Camp	Los Angeles, Calif.	San Pedro, Calif.
60	Msc.	1	12	Geo. E. Scott	Juneau, Alaska	Cordova, Alaska.
61	Fsh.	1	20	Victor Johnson	Wrangell, Alaska	Karheen, Alaska.
62	Pas.	1	30	Pilots Launch Co. (Wash.)	Port Townsend, Wash.	Seattle, Wash.
63	Fsh.	6	60	Nordby Supply Co. (Wash.)	Ketchikan, Alaska	Do.
64	Fsh.	8	40	A. W. Brindle	do.	
65	Oys.	2	3	Leo Girlo	New Orleans, La.	Houma, La.
66	Fsh.	5	b 100	Grace Thomas	Los Angeles, Calif.	1112 West Twenty-first Street, San Pedro, Calif.
67	Frt.	1	40	Inland Waterways, State of New Jersey	Philadelphia, Pa.	Care F. Bragg, Ventnor City, N. J.
68	Frt.	5	60	Antun Vesich	New Orleans, La.	3127 Dumaine Street.
69	Pol.	6	230	Commonwealth of Mass	Boston, Mass.	State House.
70	Fsh.	3	50	William M. Jones	Seattle, Wash.	Decatur, Wash.
71	Oys.	3	18	John M. Barisich	New Orleans, La.	Empire, La.
72	Fsh.	8	30	Peter Costantl	Tacoma, Wash.	1021 Eleventh Street.

Line No.	Official No.	Signal letters	Rig	Name of vessel	Tonnage		Register dimensions			When built	Where built
					Gross	Net	Length	Breadth	Depth		
					Feet			Feet			
1	217040	MFKV	Ga. s.	Providence.....	50	40	64.8	21.0	5.0	1918	East Greenwich, R. I.
2	223673		Ol. s.	PROVIDENCE SOCONY.....	1,199	753	252.9	40.1	12.8	1924	Camden, N. J.
3	81863		Ga. s.	Provincetown Socony.....	23	13	42.2	14.8	4.7	1903	Greenport, N. Y.
4	20452		Ga. s.	Prudence.....	20	16	40.2	13.5	4.3	1873	Bristol, R. I.
5	208639		Ga. s.	Prudence.....	43	29	57.3	18.3	6.0	1911	Boothbay Harbor, Me.
6	200136		Ga. s.	Psyche.....	7	6	34.5	8.0	3.1	1903	Atlantic City, N. J.
7	224447		Ga. s.	Ptarmigan.....	10	7	30.8	10.0	3.7	1924	Petersburg, Alaska
8	213309		Ga. s.	Pt. Duflance.....	32	22	51.4	14.3	6.3	1915	Tacoma, Wash.
9	223218		Ga. s.	Pualele.....	18	7	53.2	12.7	4.6	1919	Honolulu, Hawaii
10	227733		Ga. s.	Puds.....	12	10	39.7	10.9	4.0	1918	Bremerton, Wash.
11	215085		Ga. s.	Puffin.....	22	18	51.6	14.0	5.3	1917	do
12	205840	KWSC	Ol. s.	Puget.....	471	395	121.5	34.4	9.0	1908	Seattle, Wash.
13	210124		Ga. s.	Puget.....	23	15	41.7	12.8	5.6	1912	do
14	216112		Ol. s.	Pulaski.....	20	13	49.8	12.1	5.4	1918	Los Angeles, Calif.
15	204433		Ga. s.	Pungo.....	17	12	45.0	10.7	2.8	1907	Belhaven, N. C.
16	207561		Ga. s.	Pup.....	10	7	39.6	8.6	4.6	1910	Cheboygan, Mich.
17	227830		Ol. w.	PURE GYROL.....	53	44	64.7	18.0	3.7	1928	Charleston, W. Va.
18	227924			Ga. s.	Purota.....	9	6	30.0	11.2	4.0	1928
19	150910		Ga. s.	Puritan.....	12	8	50.0	13.0	3.2	1901	Bon Secour, Ala.
20	213280		Ga. s.	Puritan.....	8	5	39.6	9.0	3.9	1915	Provincetown, Mass.
21	227298		Ol. s.	Puritan.....	16	10	36.9	11.1	6.9	1928	Gig Harbor, Wash.
22	228350		Ga. s.	Puritan.....	22	15	42.0	15.5	5.2	1929	West Norfolk, Va.
23	150698		Ga. s.	Puritana.....	23	15	58.0	14.0	6.3	1895	Racine, Wis.
24	150895		Ga. s.	Push.....	10	7	39.0	13.7	3.3	1901	Stratford, Conn.
25	227807		Ga. s.	Putimco.....	10	7	38.1	10.0	3.6	1908	Seattle, Wash.
26	228825		Ol. s.	Pyramid.....	19	13	38.0	12.5	4.8	1929	Sitka, Alaska
27	209653		Ol. s.	Quadra.....	48	40	64.8	16.0	7.0	1912	Seattle, Wash.
28	202366		Ga. s.	Quartette.....	10	5	46.0	10.4	3.2	1905	Irvington, Va.
29	208051		Ga. s.	Quebec.....	11	11	33.0	8.5	3.5	1907	Pawtucket, R. I.
30	20609		Ga. s.	Queen.....	17	8	49.6	13.3	4.3	1895	East Boston, Mass.
31	20640		Ga. s.	Queen.....	14	10	49.5	11.5	3.6	1903	Astoria, Oreg.
32	202303		Ga. s.	Queen.....	10	9	38.2	12.2	4.2	1905	Mystic, Conn.
33	204119		Ga. s.	Queen.....	13	10	43.7	10.0	5.2	1907	Marshfield, Oreg.
34	206649		Ga. s.	Queen.....	9	6	44.7	8.2	3.5	1905	Stockton, Calif.
35	208816		Ga. s.	Queen.....	22	15	43.6	12.9	5.9	1911	Seattle, Wash.
36	211724		Ga. s.	Queen.....	8	6	33.9	8.8	3.2	1913	Treadwell, Alaska
37	212215		Ga. s.	Queen.....	13	8	38.0	12.0	3.6	1914	Marysville, Wash.
38	202940		Ga. s.	Queen City.....	42	28	72.0	16.5	6.0	1906	Wildwood, N. J.
39	226552		Ga. s.	Queen City.....	11	8	37.1	10.8	5.4	1927	Dockton, Wash.
40	206735		Ga. s.	Queen Esther.....	11	10	41.0	9.5	3.7	1909	Cheboygan, Mich.
41	226085		Ga. s.	Queen May.....	8	6	35.8	8.6	3.0	1926	Memphis, Tenn.
42	222138		Ga. s.	Queen of the Lake.....	14	9	50.0	12.3	3.8	1922	Bigstone City, S. Dak.
43	20555		Ga. s.	Queen of the Sea.....	11	11	39.4	12.8	4.7	1873	Bath, Me.
44	135332		Ga. s.	Quero.....	23	10	44.3	15.6	6.1	1878	Boston, Mass.
45	221739		Ga. s.	Quest.....	19	7	47.5	46.0	2.9	1921	Biloxi, Miss.
46	223877		Ga. w.	Quickstep.....	43	36	50.6	15.2	2.6	1924	Black Rock, Ark.
47	20608		Ga. s.	Quick Time.....	10	9	52.0	14.1	3.2	1893	St. Peters, Md.
48	214520		Ol. s.	Quilcano.....	43	29	61.8	15.6	7.4	1916	Gig Harbor, Wash.
49	226513		Ol. s.	Quillayute.....	728	495	150.1	52.0	14.9	1927	Winslow, Wash.
50	229230		Ol. s.	Quincy.....	164	111	102.2	22.1	10.6	1929	Quincy, Mass.
51	207335		Ga. s.	Quinnat.....	11	6	40.5	11.2	4.3	1910	Goble, Oreg.
52	20623		Ga. s.	Quo Vadis.....	15	12	35.4	14.2	4.2	1898	East Rockaway, N. Y.
53	224871		Ga. s.	Quo Vadis.....	13	9	49.8	8.5	4.4	1915	Baltimore, Md.
54	211000		Ga. s.	R. D. 551.....	14	9	41.6	12.0	5.0	1908	Oakland, Calif.
55	221401		Ga. s.	R. J.....	14	7	39.0	12.3	5.0	1921	Thomaston, Me.
56	227228		Ga. w.	R. T.....	29	19	59.5	14.0	3.1	1928	Wolf Creek, Ky.
57	229149		Ga. s.	R. J. B.....	112	112	74.5	26.6	3.2	1929	Bismarek, N. Dak.
58	225968		Ga. s.	R. H. L. II.....	17	12	39.6	10.0	3.0	1926	Peoria, Ill.
59	224152		Ga. s.	R. L. C.....	7	5	32.7	10.0	2.9	1924	Chauvin, La.
60	228102		Ol. s.	R. O. O.....	19	6	48.5	15.2	4.0	1923	Biloxi, Miss.
61	221466		Ga. s.	R. T. G.....	8	5	34.4	9.4	4.0	1903	Portsmouth, N. H.
62	222168		Ga. s.	R. V. L. No. 1.....	28	15	55.7	15.5	6.1	1922	Stockton, Calif.
63	226830		Ol. s.	R. V. L. No. 2.....	23	15	52.9	14.6	6.2	1927	Antioch, Calif.
64	216850		Ga. s.	R. V. L. No. 3.....	12	7	43.1	11.4	4.4	1918	Sacramento, Calif.
65	216951		Ga. s.	R. V. L. No. 4.....	11	6	42.3	11.0	4.6	1918	Stockton, Calif.
66	228666		Ol. s.	R. V. L. No. 6.....	36	15	60.1	15.0	7.2	1929	Antioch, Calif.

¹ Formerly ga. s. We Three.

² Formerly ga. s. Madeleine.

³ Formerly U. S. Navy ga. s. 6696.

⁴ Formerly ga. s. Vashonian.

⁵ Formerly ol. w. Bulldog.

⁶ Formerly U. S. Navy launch.

Line No.	Service	Crew	Horse-power	Name of owner	Home port	Address of owner
1	Frt.	1	60	Frank C. Stender & Co.	Providence, R. I.	80 Weybosset Street.
2	Tnk.	4	b 700	Standard Transportation Co. (Del.)	New York, N. Y.	20 Broadway.
3	Msc.	5	35	Standard Oil Co. (N. Y.)	do.	Do.
4	Fsh.	3	30	Frank DeCrescenzo	New Haven, Conn.	230 Exchange Street.
5	Pas.	3	b 75	Prudence Island Navigation Co. (R. I.)	Providence, R. I.	Prudence Island, R. I.
6	Pas.	1	12	Anna Leeds	Philadelphia, Pa.	Margate City, N. J.
7	Msc.	1	15	William C. Wright	Juneau, Alaska	
8	Fsh.	8	39	Martin Marin	Tacoma, Wash.	Box 10A, Gig Harbor, Wash.
9	Frt.	4	05	George P. Cooke	Honolulu, Hawaii	934 Fort Street.
10	Pas.	2	35	Frank Green, jr.	Philadelphia, Pa.	39 Garfield Street, Millville, N. J.
11	Fsh.	4	40	Marine Products Corporation (Wash.)	Ketchikan, Alaska	Thirtieth and Hosmer, Tacoma, Wash.
12	Fer.	10	320	Puget Sound Navigation Co. (Nev.)	Seattle, Wash.	32 Colman Dock.
13	Fsh.	7	20	F. Nordland	do.	2858 West Fifty-eighth Street.
14	Fsh.	2	65	A. E. Lewis	San Francisco, Calif.	Sausalito, Calif.
15	Tow.	2	24	J. A. Hodges	Washington, N. C.	Hobucken, N. C.
16	Fsh.	1	24	Samuel J. Sklmin	Grand Haven, Mich.	Traverse City, Mich.
17	Tow.	1	100	Pure Oil Barge Co. (Del.)	Pittsburgh, Pa.	First National Bank Building.
18	Fsh.	2	14	Appleton Saunders	Key West, Fla.	313 Peacon Lane.
19	Frt.	2	24	John Plash	Mobile, Ala.	Bon Secour, Ala.
20	Cod.	3	24	Atlantic Coast Fisheries Corporation (N. Y.)	Provincetown, Mass.	16 Exchange Street, New York, N. Y.
21	Fsh.	2	30	A. Kolstrand	Tacoma, Wash.	1414 South Twenty-third Street.
22	Frt.	1	85	Thomas A. Anderson	New York, N. Y.	81 Winter Street, City Island N. Y.
23	Pas.	1	50	Raymond W. Pillsbury	Grand Haven, Mich.	257 Manistique Avenue.
24	Oys.	1	20	Wallace N. Royden	New Haven, Conn.	Millford, Conn.
25	Tow.	1	20	Puget Timber Co. (Wash.)	Seattle, Wash.	Marion Building. tona, Fla.
26	Fsh.	1	b 20	Johnny James	Sitka, Alaska	
27	Fsh.	7	100	Booth Fisheries Co. (Del.)	Seattle, Wash.	Pier 11B, foot Wall Street.
28	Oys.	2	15	Irvington Packing Co. (Va.)	Reedville, Va.	Irvington, Va.
29	Pas.	1	15	Paul Williams	Providence, R. I.	125 Wilmarth Avenue, East Providence, R. I.
30	Pas.	1	37	Marblehead Transportation Co. (Mass.)	Salem, Mass.	Marblehead, Mass.
31	Pas.	2	23	Ellen Erickson	Astoria, Ore.	
32	Frt.	1	16	Francis X. Wilcox	New Bedford, Mass.	South Dartmouth, Mass.
33	Tow.	1	50	Coos Bay Logging Co. (Oreg.)	Marshfield, Oreg.	North Bend, Oreg.
34	Pas.	2	30	Brock C. Schreiber	San Francisco, Calif.	Inverness, Calif.
35	Fsh.	3	30	Hetta Packing Co. (T. A.)	Ketchikan, Alaska	
36	Msc.	1	15	I. Sowerby	Juneau, Alaska	
37	Tow.	1	15	D. Tallman	Seattle, Wash.	Marysville, Wash.
38	Pas.	4	100	Samuel A. Buck	Philadelphia, Pa.	Wildwood, N. J.
39	Fsh.	2	20	John Thorgerson	Seattle, Wash.	1716 West Fifty-seventh Street.
40	Fsh.	2	30	Emil Ellingson	Duluth, Minn.	105 Lake Avenue South.
41	Pas.	1	42	C. O. Wofford (trustee)	Memphis, Tenn.	Weiner, Ark.
42	Frt.	1	60	Edward G. Schuler	St. Paul, Minn.	Corona, S. Dak.
43	Frt.	2	10	Eugene H. Davis	Portland, Me.	Bristol, Me.
44	Frt.	2	6	Shubel C. Rich	Belfast, Me.	12 Bridge Street.
45	Oys.	4	25	Dunbar-Dukate Co. (La.)	New Orleans, La.	New Orleans Bank Building.
46	Tow.	1	30	Vall-Donaldson Co. (Ind.)	Memphis, Tenn.	Marmaduke, Ark.
47	Frt.	1	20	Charles H. Laird	Reedville, Va.	Irvington, Va.
48	Tow.	5	150	Pioneer Transport Co. (Wash.)	Seattle, Wash.	2501 Northlake Avenue.
49	Fer.	14	760	Sound Ferry Lines (Wash.)	do.	Colman Building
50	Cod.	14	380	R. O'Brien & Co. (Mass.)	Boston, Mass.	South Boston, Mass.
51	Fsh.	10	24	Alaska-Portland Packers Association (Oreg.)	Juneau, Alaska	Portland, Oreg.
52	Msc.	2	10	Charles Pearsall	New York, N. Y.	Babylon, N. Y.
53	Pas.	2	175	A. H. Compton	Philadelphia, Pa.	6329 North Broad Street.
54	Tow.	1	05	M. A. Jenkins	San Francisco, Calif.	Sacramento, Calif.
55	Frt.	1	32	Charles R. Grinnell	New Bedford, Mass.	Woods Hole, Mass.
56	Tow.	2	50	J. J. Rodgers	Louisville, Ky.	Wolf Creek, Ky.
57	Tow.	4	220	Benton Transportation Co. (N. Dak.)	Pembina, N. Dak.	Bismarck, N. Dak.
58	Fsh.	2	20	Louisiana Packing Co. (La.)	New Orleans, La.	Chauvin, La.
59	Pas.	2	b 40	Dennis Murphee	Baton Rouge, La.	Jackson, Miss.
60	Fsh.	4	24	Mavor Fish & Oyster Co. (La.)	Gulfport, Miss.	East Beach and Maple Streets, Biloxi, Miss.
61	Msc.	1	20	R. T. Green Co. (Mass.)	Boston, Mass.	Chelsea, Mass.
62	Tow.	1	105	Rio Vista Lighterage Co. (Calif.)	San Francisco, Calif.	Rio Vista, Calif.
63	Frt.	1	b 165	do.	do.	Do.
64	Tow.	1	b 85	do.	do.	Do.
65	Tow.	1	b 85	do.	do.	Do.
66	Frt.	1	210	do.	do.	Do.

¹ Formerly ga. s. Enterprise.

² Formerly U. S. Navy ga. s. R. T. G.

³ Formerly (a ga. s. Pacific Sugar Corp. No. 2.
b ga. s. Amalgamated Sugar Co. No. 1.

⁴ Formerly Amalgamated Sugar Co. ga. s. No. 2.

Line No.	Official No.	Signal letters	Rig	Name of vessel	Tonnage		Register dimensions			When built	Where built
					Gross	Net	Length	Breadth	Depth		
					Feet						
					Feet	Feet	Feet				
1	228463		Ol. s.	R. and B.	17	11	35.6	10.7	6.5	1929	Seattle, Wash.
2	227077		Ga. w.	R. & B.	22	11	49.0	13.2	2.9	1908	Cut Off, La.
3	210525		Ga. s.	R. & D.	7	5	27.2	9.0	3.2	1910	Green Bay, Wis.
4	228115		Ga. s.	R. Ogarrio.	16	10	47.8	10.2	4.2	1917	South Boston, Mass.
5	227919		Ol. s.	R. A. McDonald.	15	6	40.8	11.0	6.2	1928	Everett, Wash.
6	228164		Ga. s.	R. B. Coleman.	16	6	40.1	13.5	6.3	1926	Vinal Haven, Me.
7	223104		Ol. s.	R. B. Hawley.	117	45	86.5	22.7	10.0	1923	Milford, Del.
8	221954		Ol. s.	R. B. Stinson.	24	10	52.2	15.8	6.1	1922	Friendship, Me.
9	227995		Ol. s.	R. C. Brown.	53	30	60.4	19.5	6.8	1928	Ruark, Va.
10	209888		Ol. s.	R. C. Lundy.	34	23	54.6	16.6	6.2	1912	Brooklyn, N. Y.
11	203568		Ga. s.	R. D. Sheppard.	34	18	63.0	20.5	5.5	1906	Greenwich, N. J.
12	213042		Ol. s.	R. E. Helen.	15	10	36.7	10.5	5.0	1915	Manitowoc, Wis.
13	225119		Ol. s.	R. E. Parks.	26	18	54.0	10.3	5.3	1925	Crisfield, Md.
14	209457		Ol. s.	R. G. Halford.	20	13	51.7	14.1	5.0	1911	Vallejo, Calif.
15	111276		Ga. s.	R. J. Creswell.	6	5	26.5	11.8	3.5	1900	Cape May, N. J.
16	213664		Ga. s.	R. J. Taylor II.	17	12	46.4	14.0	5.0	1915	Baltimore, Md.
17	210335		Ga. s.	R. L. Brown.	11	8	49.6	12.6	4.4	1912	Palmer, Va.
18	223428		Ga. s.	R. M. DeGarmo.	24	16	49.1	14.4	4.4	1923	South Jacksonville, Fla.
19	110798		Ga. s.	R. N. Elsey.	6	0	40.5	10.7	2.9	1888	Taylor's Island, Md.
20	225928		Ga. w.	R. T. Houk III.	20	15	55.0	11.9	2.4	1926	Paducah, Ky.
21	228280		Ol. s.	R. W. Holst.	184	155	114.2	28.0	5.3	1929	Toledo, Ohio.
22	215960		Ga. s.	R. W. Marshall.	14	11	48.0	12.4	2.8	1917	Cut Off, La.
23	229064		Ga. w.	R. W. Turner.	51	51	76.5	20.3	2.5	1926	Madison, Ind.
24	224558		Ga. s.	R. & A. Jeffries.	57	29	79.9	22.0	6.5	1925	Dorchester, N. J.
25	111189		Ga. s.	R. F. M. Bunting.	8	5	34.5	13.7	3.6	1898	Chincoteague, Va.
26	228021		Ol. s.	R. Eugene Ashley.	76	39	83.0	19.0	9.1	1928	Thomaston, Me.
27	225232		Ga. s.	Radcliffe.	9	6	37.5	10.1	4.0	1916	Ipswich, Mass.
28	229666		Ol. s.	Radiant.	26	18	44.6	13.5	6.6	1930	Seattle, Wash.
29	220238		Ga. s.	Radio.	41	28	54.5	15.5	7.3	1920	Dockton, Wash.
30	225602		Ga. s.	Radio.	11	7	38.0	10.5	5.1	1926	Port Hadlock, Wash.
31	223038		Ol. s.	Radio.	76	63	74.8	18.6	8.1	1923	Seattle, Wash.
32	224708		Ol. s.	Radio.	13	9	35.3	10.4	5.7	1926	do.
33	226310		Ol. s.	Radio.	39	26	55.4	15.8	6.9	1927	do.
34	227222		Ga. s.	Radio III.	12	8	37.4	9.8	4.7	1927	San Diego, Calif.
35	210806	LCRK	Ol. s.	RADIUM.	339	230	140.4	23.2	13.0	1912	Baltimore, Md.
36	130870		Ga. s.	Rae.	25	20	57.3	16.0	3.9	1900	Pocomoke City, Md.
37	221623		Ga. s.	Rae.	9	8	30.2	12.5	3.1	1900	Unknown.
38	226346		Ol. s.	Rail.	20	9	44.8	13.2	5.2	1927	Oakland, Calif.
39	110060		Ga. s.	Railroad.	36	28	53.9	19.5	6.3	1872	Castine, Me.
40	225068		Ga. s.	Rainbow.	8	5	34.2	11.0	2.7	1925	Chauvin, La.
41	206358		Ga. s.	Rainbow.	14	10	36.2	13.0	4.7	1909	Dockton, Wash.
42	207837		Ga. s.	Rainbow.	8	6	32.0	9.7	4.1	1910	Port Townsend, Wash.
43	213005		Ga. s.	Rainbow.	9	6	32.0	9.5	4.4	1911	Manitowoc, Wis.
44	214193		Ga. w.	Rainbow.	6	6	50.0	10.5	1.5	1916	Terre Haute, Ind.
45	218743		Ga. s.	Rainbow.	6	5	29.8	8.6	3.9	1919	Seattle, Wash.
46	224275		Ga. s.	Rainbow.	13	11	34.7	9.8	4.2	1924	Detroit Harbor, Wis.
47	229339		Ol. s.	Rainbow.	121	87	79.3	22.4	8.8	1930	Los Angeles, Calif.
48	228765		Ol. s.	Rainbow.	92	63	89.3	21.6	10.0	1929	Essex, Mass.
49	204171		Ga. s.	Rainier.	10	10	45.0	8.0	3.0	1907	Clinton, Iowa.
50	205638		Ga. s.	Rainier.	14	10	35.8	12.0	4.2	1908	Dockton, Wash.
51	223500		Ol. s.	Rainier.	47	39	56.8	15.4	7.9	1923	Poulsbo, Wash.
52	223666		Ga. s.	Rainier.	9	6	34.2	9.7	4.4	1924	Seattle, Wash.
53	218608		Ga. s.	Rainy Lake.	27	18	64.8	9.8	5.2	1910	De Pere, Wis.
54	228789		Ol. s.	Rally.	54	37	62.6	16.8	7.9	1929	Tacoma, Wash.
55	210910		Ga. s.	Ralph II.	20	13	42.7	13.0	5.6	1913	do.
56	206782		Ga. s.	Ralph J.	28	21	56.2	17.0	4.6	1912	Holly Beach, N. J.
57	227128		Ga. s.	Ralph J.	7	6	27.7	8.5	3.2	1917	Pensaukee, Wis.
58	201908		Ol. s.	Ralph E. Havens.	48	24	66.6	18.6	5.4	1905	Madison, Md.
59	222698		Ol. s.	RALPH H. SIDWAY.	30	20	53.0	15.2	8.2	1922	Buffalo, N. Y.
60	110694		Ga. s.	Rambler.	21	19	37.4	14.0	4.0	1882	San Francisco, Calif.
61	203083		Ga. s.	Rambler.	34	14	67.2	15.3	5.0	1906	Seaford, Del.
62	204479		Ga. s.	Rambler.	12	8	33.0	9.5	3.7	1907	Ballard, Wash.
63	205371		Ga. s.	Rambler.	12	10	39.3	10.6	4.5	1908	St. Ignace, Mich.
64	207242		Ga. s.	Rambler.	16	13	36.5	12.0	4.9	1910	Tacoma, Wash.
65	210905		Ga. s.	Rambler.	8	6	31.0	10.0	4.6	1913	do.
66	211641		Ga. s.	Rambler.	8	7	32.0	9.6	3.8	1905	Manitowoc, Wis.
67	212229		Ga. s.	Rambler.	8	7	27.9	9.7	4.2	1913	Wallingford, Conn.
68	215515		Ga. s.	Rambler.	12	10	36.6	10.2	3.8	1917	Everett, Wash.
69	217570		Ga. w.	Rambler.	18	11	61.0	11.3	2.5	1918	Rumsey, Ky.
70	219828		Ga. s.	Rambler.	12	10	36.0	9.5	2.4	1912	Rogers City, Mich.
71	222945		Ga. w.	Rambler.	23	7	59.5	12.0	2.0	1923	Marked Tree, Ark.

1 Formerly (a) Ga. s. Sparrow II.
(b) U. S. Navy Ga. s. Sparrow II.

1 Formerly (a) slip. Nomad.
(b) slip. Sweetheart.

Line No.	Service	Crew	Horse-power	Name of owner	Home port	Address of owner
1	Fsh.	1	b 45	B. L. Burgess	Petersburg, Alaska	Cut Off, La.
2	Frt.	3	16	Duard Eymard	New Orleans, La.	Jacksonport, Wis.
3	Fsh.	2	15	Bert J. Le Clair	Milwaukee, Wis.	7 West Tenth Street.
4	Tow.	2	120	Texas Co. (Del.)	Wilmington, Del.	Tacoma Building.
5	Tow.	1	75	Weyerhaeuser Timber Co. (Wash.)	Tacoma, Wash.	Carrabelle, Fla.
6	Cod.	6	18	Carabelle Fish & Oyster Co. (Fla.)	Apalachicola, Fla.	Millford, Del.
7	Tow.	6	225	Wilson M. Vinyard	Wilmington, Del.	New London, Conn.
8	Frt.	1	45	Franz Gerhard Janssen	Newport News, Va.	Perrin, Va.
9	Tnk.	3	75	J. E. Wilkins, sr.	New York, N. Y.	2245 Emmons Avenue (B.)
10	Fsh.	3	90	Anton Lundy	Philadelphia, Pa.	98 West Commerce Street.
11	Oys.	6	18	S. Ware Sheppard	Milwaukee, Wis.	Washington Island, Wis.
12	Fsh.	4	b 30	Albert Goodmander	Crisfield, Md.	Route No. 1.
13	Fsh.	2	38	C. A. Looeckerman	San Francisco, Calif.	Pier 5.
14	Tow.	1	90	Bay Cities Transportation Co. (Calif.)	Philadelphia, Pa.	R. F. D., Cape May, N. J.
15	Pas.	1	18	Leslie P. Bate	Baltimore, Md.	606 South Broadway.
16	Frt.	1	45	J. G. Lamp	Reedville, Va.	White Stone, Va.
17	Fsh.	3	20	Hathaway Lawson	St. Augustine, Fla.	
18	Tow.	3	120	Florida East Coast Ry. Co. (Fla.)		
19	Frt.	2	18	Joseph E. Elliott	Annapolis, Md.	33 East Hamburg Street, Baltimore, Md.
20	Tow.	1	20	R. T. Houck	St. Louis, Mo.	Dayton, Ohio.
21	Frt.	4	240	Vermillion Sand & Supply Co. (Ohio)	Sandusky, Ohio	Vermillion, Ohio.
22	Frt.	2	20	Odon Chouest	New Orleans, La.	Lockport, La.
23	Tow.	3	50	John W. Turner	Evansville, Ind.	Madison, Ind.
24	Oys.	12	50	Robert L. Jeffries	Philadelphia, Pa.	Port Norris, N. J.
25	Oys.	3	21	William C. Bunting, jr.	Capo Charles, Va.	Chincoteague, Va.
26	Cod.	7	170	John G. Murley	New Bedford, Mass.	107 North William Street, Fair Haven, Mass.
27	Pas.	1	60	Martin W. Connolly	Boston, Mass.	65 1/2 Green Street.
28	Fsh.	7	40	D. G. McLean	Seattle, Wash.	Port Madison, Wash.
29	Fsh.	8	b 50	Vincent Markinovich	Los Angeles, Calif.	251 Thirteenth Street, San Pedro, Calif.
30	Fsh.	2	25	Theodor Lervold	Seattle, Wash.	Bangor, Wash.
31	Fsh.	15	100	Alfred Howe	Ketchikan, Alaska	
32	Fsh.	2	27	Andrew Christensen	Seattle, Wash.	Port Blakely, Wash.
33	Fsh.	9	90	Sebastian Stuart Fish Co. (Wash.)	do.	Spokane Street Dock.
34	Pas.	1	68	Edward Jones, jr.	San Diego, Calif.	1029 South Twenty-sixth Street.
35	Frt.	6	b 300	Gulf Refining Co. (Tex.)	Port Arthur, Tex.	West Port Arthur, Tex.
36	Frt.	5	36	Frank McCabe	Charleston, S. C.	114 Rutledge Avenue.
37	Pas.	1	6	Wm. M. Davis	Philadelphia, Pa.	Penns Grove, N. J.
38	Fsh.	1	b 70	Alaska Packers Association (Calif.)	San Francisco, Calif.	111 California Street.
39	Frt.	2	30	Leon A. Mason	Bath, Me.	Boothbay Harbor, Me.
40	Fsh.	2	20	Carl Ellender	New Orleans, La.	Montegut, La.
41	Fsh.	7	20	Peter A. Miller	Ketchikan, Alaska	
42	Tow.	1	30	MacDonald Logging Co. (Alaska)	do.	Box A 12.
43	Msc.	1	20	Great Lakes Dredge & Dock Co. (N. J.)	Chicago, Ill.	104 South Michigan Avenue.
44	Pas.	2	25	Huston Bates, Estate of	Evansville, Ind.	Sullivan, Ind.
45	Fsh.	8	9	Gust Hanson	Seattle, Wash.	Port Madison, Wash.
46	Fsh.	3	28	John B. Young	Milwaukee, Wis.	Washington Island, Wis.
47	Fsh.	10	360	Anton Kordich	Los Angeles, Calif.	San Pedro, Calif.
48	Cod.	10	200	J. O. Brigham	Boston, Mass.	Dorchester, Mass.
49	Pas.	1	36	Burlington Sand & Gravel Co.	Des Moines, Iowa	Front and Market Streets, Burlington, Iowa.
50	Fsh.	2	16	Booth Fisheries Co. (Del.)	Seattle, Wash.	Pier 11B, foot Wall Street.
51	Fsh.	8	65	Bernard Hanson	Ketchikan, Alaska	Box 1578.
52	Fsh.	1	16	Joseph F. Sacher	Sitka, Alaska	
53	Pas.	2	60	Fred Lessard	Duluth, Minn.	Ranier, Minn.
54	Fsh.	10	120	Tony Spanjol	Tacoma, Wash.	Hoquiam, Wash.
55	Fsh.	7	40	Ben Carlsen	Seattle, Wash.	7749 Thirty-first Avenue.
56	Pas.	2	100	Thomas Johnson	Philadelphia, Pa.	Cape May City, N. J.
57	Fsh.	3	b 15	John M. Johnson	Milwaukee, Wis.	Pensaukee, Wis.
58	Tow.	5	200	Florida West Coast Towing Co. (Fla.)	Tampa, Fla.	St. Petersburg, Fla.
59	Tow.	6	180	Marine Transit Corporation (N. Y.)	New York, N. Y.	17 Battery Place
60	Fsh.	2	10	Louis Susort	Ketchikan, Alaska	Petersburg, Alaska.
61	Frt.	2	36	Vandever S. Homan	Philadelphia, Pa.	Penns Grove, N. J.
62	Tow.	1	20	J. F. Lavarne	Seattle, Wash.	Edmonds, Wash.
63	Fsh.	2	8	Preston J. Riley	Port Huron, Mich.	Alpena, Mich.
64	Fsh.	5	20	Albert Pfundt	Seattle, Wash.	Holly, Wash.
65	Fsh.	3	12	James S. Shelton	Ketchikan, Alaska	
66	Pas.	1	16	J. V. Allen	Houston, Tex.	1205 Charter Street.
67	Msc.	1	b 20	Victor Rice	New Haven, Conn.	R. F. D. 70.
68	Fsh.	3	18	Hafor Gjerde	Petersburg, Alaska	
69	Tow.	2	32	Dixie Bee Line Ferry Co. (Ky.)	Louisville, Ky.	Henderson, Ky.
70	Fsh.	2	20	John E. Cross	Grand Haven, Mich.	Charlevoix, Mich.
71	Tow.	1	20	George E. Phillips	Baton Rouge, La.	Box 123, Jonesville, La.

1 Formerly slip. Stella M. Coffin.

4 Formerly ga. s. Leader.

Line No.	Official No.	Signal letters	Rig	Name of vessel	Tonnage		Register dimensions			When built	Where built
					Gross	Net	Length	Breadth	Depth		
1	223770		Ol. s.	Rambler	54	44	54.5	18.4	7.5	1924	St. James, Mich.
2	226417		Ga. s.	Rambler	15	12	36.8	11.0	4.2	1923	Oconto, Wis.
3	227719		Ga. s.	Rambler	8	5	32.2	9.4	2.8	1928	Jacobsville, Mich.
4	228050		Ga. s.	Rambler	18	12	50.8	10.0	5.0	1918	Greenport, N. Y.
5	229177		Ga. s.	Rambler	9	6	28.9	9.5	3.5	1928	Green Bay, Wis.
6	229417		Ga. s.	Rambler	8	7	33.4	11.0	4.0	1930	Parkertown, N. J.
7	226903		Ga. s.	Rambler II	25	20	47.0	12.4	3.3	1926	Rogers City, Mich.
8	212170		Ga. s.	Rambler III	17	10	46.5	12.1	5.6	1914	Astoria, Ore.
9	212870		Ga. s.	RAMON	775	527	202.7	39.8	8.3	1914	Pittsburg, Calif.
10	110890		Ga. s.	Ramona	41	33	58.5	19.4	6.5	1890	Benicia, Calif.
11	111427		Ga. w.	Ramona	15	12	62.5	15.9	2.3	1902	Higginsport, Ohio
12	208780		Ga. s.	Ramona	8	6	31.5	9.0	3.0	1911	Seattle, Wash.
13	215287		Ol. s.	Ramona	13	10	50.0	9.0	4.0	1917	Anacortes, Wash.
14	222251		Ol. s.	Ramona	14	9	48.6	12.1	4.6	1917	San Pedro, Calif.
15	227051		Ol. s.	Ramona	45	18	73.2	17.0	7.0	1923	Kennebunkport, Me.
16	228113		Ga. s.	Ramona	9	6	30.6	10.0	2.6	1928	Berwick, La.
17	229240		Ol. s.	Ramona	27	18	42.1	13.0	5.2	1929	Sturgeon Bay, Wis.
18	226029		Ga. s.	Ramos	25	10	45.3	14.4	5.2	1926	Fernandina, Fla.
19	229130		Ol. s.	Rancocas	17	9	46.5	13.1	5.0	1929	Delanco, N. J.
20	117121		Ga. s.	Ranger	9	6	35.3	12.4	6.0	1902	Bremont, Me.
21	204953		Ol. s.	Ranger	12	10	44.0	10.6	5.0	1908	Marshfield, Ore.
22	111240		Ol. s.	Ranger	31	21	58.8	14.3	5.5	1899	Hooquiam, Wash.
23	222327		Ga. s.	Ranger	10	8	40.0	11.7	3.1	1922	Darby, Pa.
24	222389		Ga. w.	Ranger	23	14	56.6	11.9	3.0	1922	Wolf Creek, Ky.
25	224409		Ga. s.	Ranger	7	6	31.3	7.5	2.9	1925	Arkansas City, Ark.
26	225306		Ga. s.	Ranger	44	30	59.5	15.6	7.5	1928	Gig Harbor, Wash.
27	227014		Ol. s.	Ranger	67	34	67.0	18.5	8.7	1927	Los Angeles, Calif.
28	227038		Ga. s.	Ranger	13	9	38.7	9.7	2.6	1927	Peoria, Ill.
29	228092		Ol. s.	Ranger	37	13	58.8	17.0	6.3	1928	West Norfolk, Va.
30	213063		Ga. s.	Ranzo	8	5	30.9	9.4	4.1	1915	Everett, Wash.
31	228627		Ol. s.	Rap	20	13	40.0	12.6	6.3	1929	Tacoma, Wash.
32	229010		Ga. s.	Raphael S.	18	7	41.5	14.9	3.9	1929	Pascagoula, Miss.
33	229146		Ga. s.	Rapid	10	7	37.2	10.2	5.2	1910	Baltimore, Md.
34	226320		Ol. s.	Rap III	12	8	35.7	10.8	5.1	1929	Seattle, Wash.
35	211678		Ga. s.	Rapid Transit II	21	19	59.0	12.3	4.6	1913	Indian River, Mich.
36	225233		Ga. s.	Rapier	39	39	65.0	16.0	3.4	1925	Spotsville, Ky.
37	229674		Ol. s.	RARITAN SUN	533	306	189.3	31.1	11.2	1930	Chester, Pa.
38	223412		Ga. w.	Rascal	57	19	65.0	14.0	2.2	1923	Parkersburg, W. Va.
39	228211		Ga. s.	Rauma	10	6	35.7	10.5	4.9	1929	Seattle, Wash.
40	211440		Ga. s.	Raven	6	5	37.6	8.2	2.8	1913	Wit, N. C.
41	213964		Ga. s.	Raven	37	11	64.3	15.6	6.3	1916	Oakland, Calif.
42	222557		Ga. s.	Raven	9	6	32.4	10.5	3.2	1922	Hoonah, Alaska
43	218931		Ga. s.	Ravendale	9	5	36.7	11.9	2.9	1910	Cut Off, La.
44	111170		Ga. s.	Ray	13	10	51.0	14.3	3.7	1897	Elizabeth City, N. C.
45	223035		Ga. s.	Ray	23	18	55.5	15.0	3.5	1923	Charlotte Harbor, Fla.
46	111459		Ga. s.	Ray II	8	6	31.0	12.2	3.8	1903	Nyack, N. Y.
47	214553		Ga. s.	Ray II	15	7	42.6	11.5	6.4	1916	Balboa, Calif.
48	202163		Ga. s.	Ray E	14	13	50.2	12.0	4.1	1905	Cape May, N. J.
49	223309		Ol. s.	Ray F	14	9	40.3	14.6	4.3	1923	Vermilion, Ohio
50	216266		Ga. s.	Ray Davis	13	9	38.4	11.0	3.5	1918	Sehawing, Mich.
51	219439		Ga. s.	Ray R. Clark	23	15	54.4	13.6	4.7	1918	Los Angeles, Calif.
52	221538		Ga. s.	Ray Fish No. 1	15	10	36.9	11.7	4.6	1921	Patchogue, N. Y.
53	221539		Ga. s.	Ray Fish No. 2	12	8	35.9	11.7	4.3	1921	Long Branch, N. Y.
54	225650		Ol. s.	Rayee	18	3	44.0	11.5	6.4	1925	Beaumont, Tex.
55	207399		Ga. s.	Raymond	11	7	38.6	11.6	3.3	1910	South Bend, Wash.
56	213888		Ga. s.	Raymond	49	36	60.4	18.7	6.3	1916	Solomons, Md.
57	225898		Ol. s.	Raymond	52	35	62.7	16.0	7.7	1917	Havana, Cuba
58	227082		Ga. s.	Raymond	51	42	64.9	24.0	4.3	1925	Algouac, Mich.
59	207256		Ga. s.	Raymond B	6	6	24.8	7.8	2.6	1907	Oconto, Wis.
60	220728		Ga. s.	Raymond B	15	6	41.8	13.4	5.0	1917	Searsport, Me.
61	225919		Ga. s.	Raymond F. Watts	10	7	34.5	11.6	4.4	1923	East Quogue, N. Y.
62	228178		Ol. s.	Raymond	87	59	84.3	21.7	10.0	1929	Essex, Mass.
63	209937		Ga. s.	Reading Girl	9	8	45.0	8.0	3.8	1907	Beaumont, Tex.
64	209443		Ga. s.	Ready	22	14	62.4	15.0	3.8	1911	Palmer, Va.
65	219907		Ga. w.	Ready	21	14	64.7	13.8	2.4	1919	Raven Rock, W. Va.
66	210913		Ga. s.	Real	13	9	37.5	13.0	5.3	1915	Los Angeles, Calif.
67	218710		Ga. s.	Realton	36	29	56.0	15.5	6.9	1919	Bellingham, Wash.
68	204756		Ga. s.	Reaper	22	13	51.6	16.3	4.0	1907	Brynna, N. C.

¹ Formerly ol. s. I. S. E. 11.² Formerly ga. s. Erni.³ Formerly ga. s. San Pedro.

Line No.	Service	Crew	Horse-power	Name of owner	Home port	Address of owner
1	Frt.	3	90	Roland McDonough.....	Grand Haven, Mich.	St. James, Mich.
2	Fsh.	3	b 28	Wesley G. Reed.....	Millwaukee, Wis.	Oconto, Wis.
3	Fsh.	2	18	Elno Hunki.....	Sault Ste. Marie, Mich.	Jacobsville, Mich.
4	Cod.	3	600	Anthony L. Guerriero.....	Boston, Mass.	13 Thacher Street.
5	Pas.	1	40	Comley H. Wilson.....	Philadelphia, Pa.	Leeds Point, N. J.
6	Fsh.	3	40	Léo Hernies.....	Millwaukee, Wis.	Green Bay, Wis.
7	Fsh.	4	20	Fred Schmekel.....	Port Huron, Mich.	Rogers City, Mich.
8	Fsh.	1	65	P. J. McGowan & Sons (Wash.).....	Astoria, Oreg.	McGowan, Wash.
9	Fer.	4	b 500	San Francisco, Sacramento R. R. Co. (Calif.).....	San Francisco, Calif.	220 Montgomery Street.
10	Fsh.	3	60	George E. Morrison.....	San Diego, Calif.	3121 Harbor View Drive, Point Loma, Calif.
11	Msc.	3	40	Frank A. Pfaff.....	Cincinnati, Ohio.....	Sixth Street and Mount Echo Road.
12	Msc.	1	20	John Loseth.....	Petersburg, Alaska.....	
13	Pas.	2	24	John N. Anderson.....	Seattle, Wash.	2709 Second Avenue North.
14	Pas.	2	90	Mikel Tony.....	Los Angeles, Calif.	Long Beach, Calif.
15	Cod.	7	110	John H. Powers.....	Gloucester, Mass.	Rear 89 Rogers Street.
16	Fsh.	1	18	Wm. T. Landers.....	New Orleans, La.	Box 56, Berwick, La.
17	Fsh.	3	45	Maurice Martin.....	Millwaukee, Wis.	Washington, Island, Wis.
18	Fsh.	3	38	Antonio H. Ramos.....	Fernandina, Fla.	
19	Tow.	1	100	Eastern Sand & Gravel Corporation (Del.).....	Philadelphia, Pa.	1508 Widener Building.
20	Pas.	1	30	Maxwell B. Clark.....	New York, N. Y.	Mamoroneck, N. Y.
21	Tow.	1	65	Pacific States Lumber Co. (Del.).....	Marshfield, Oreg.	San Francisco, Calif.
22	Tow.	2	110	Allman-Hubble Tug Boat Co. (Wash.).....	Seattle, Wash.	Hoquiam, Wash.
23	Fsh.	1	18	John M. Ebersole.....	Philadelphia, Pa.	Reading, Pa.
24	Tow.	3	25	Louis Igert.....	Paducah, Ky.	913 South Third Street.
25	Pas.	1	20	Ben Garrison.....	Memphis, Tenn.	Rosedale, Miss.
26	Fsh.	8	50	Pete Flamengo.....	Tacoma, Wash.	6029 Montgomery Street.
27	Fsh.	9	b 150	Peter Dragich, jr.....	Los Angeles, Calif.	982 Eighteenth Street, San Pedro, Calif.
28	Tow.	1	20	East Cairo Ferry Co. (Ky.).....	St. Louis, Mo.	Cairo, Ill.
29	Fsh.	3	75	C. T. Watkins.....	Newport News, Va.	Messick, Va.
30	Fsh.	1	14	W. F. Stiven.....	Ketchikan, Alaska.	
31	Fsh.	1	29	J. P. Aaberg.....	Tacoma, Wash.	2146 South K Street.
32	Oys.	5	b 24	M. M. Flechas.....	Gulfport, Miss.	Pascagoula, Miss.
33	Frt.	1	35	Jarka Corporation (Md.).....	Baltimore, Md.	408 Water Street.
34	Fsh.	3	b 24	Odin Isaacson.....	Seward, Alaska.	Route 2, Everett, Wash.
35	Pas.	2	30	Arthur T. Hamper.....	Grand Haven, Mich.	Indian River, Mich.
36	Tow.	3	70	Rapier Sugar Feed Co. (Ky.).....	Louisville, Ky.	Owensboro, Ky.
37	Tnk.	9	300	Sun Oil Co. (N. J.).....	Philadelphia, Pa.	1608 Walnut Street.
38	Tow.	1	40	Anthony Swingler.....	Pittsburgh, Pa.	General delivery, Parkers- burg, W. Va.
39	Fsh.	2	30	Iver Ekren.....	Seattle, Wash.	Kingston, Wash.
40	Fsh.	1	12	R. L. Turlington.....	Newport News, Va.	R. F. D. No. 7, Hilton Vil- lage, Va.
41	Fsh.	1	b 80	Alaska Packers Association (Calif.).....	San Francisco, Calif.	111 California Street.
42	Fsh.	2	15	Mark Williams.....	Ketchikan, Alaska.	Care Peter McKay, Box 346.
43	Oys.	3	12	Emille Angelette.....	New Orleans, La.	Cut Off, La.
44	Frt.	2	42	C. H. Leavy.....	Elizabeth City, N. C.	Columbia, N. C.
45	Fsh.	1	50	T. C. Crosland.....	Tampa, Fla.	Punta Gorda, Fla.
46	Pas.	1	24	Edward Rae.....	New York, N. Y.	Jackson Heights, N. Y.
47	Tow.	1	50	C. G. Rodger.....	Los Angeles, Calif.	Balboa, Calif.
48	Pas.	1	36	William L. Sagers.....	Philadelphia, Pa.	Gloucester City, N. J.
49	Pas.	3	45	Charles H. Strong Son Co. (Ohio).....	Cleveland, Ohio.	Sweetland Building.
50	Fsh.	2	32	John Ringling Estates (Fla.).....	Tampa, Fla.	Sarasota, Fla.
51	Plt.	2	65	City of Long Beach (Calif.).....	Los Angeles, Calif.	Long Beach, Calif.
52	Fsh.	3	40	Wolferd C. Koman.....	New York, N. Y.	Sayville, N. Y.
53	Fsh.	3	40	do.....	do.....	Do.
54	Tow.	2	60	Harbor Towing & Transportation Co.....	Houston, Tex.	620 Cotton Exchange Build- ing.
55	Tow.	1	35	Sunset Boat Co. (Wash.).....	Seattle, Wash.	Raymond, Wash.
56	Frt.	1	70	D. E. Foote & Co. (Del.).....	Baltimore, Md.	Allcanna and Chester Streets.
57	Tow.	3	120	Standard Dredging Co. (N. J.).....	New York, N. Y.	233 Broadway.
58	Fer.	1	60	George C. Raymond.....	Detroit, Mich.	Algonac, Mich.
59	Fsh.	2	6	Frank House.....	Millwaukee, Wis.	Oconto, Wis.
60	Fsh.	1	36	Stockton Canning Co. (Me.).....	Belfast, Me.	Stockton Springs, Me.
61	Pas.	1	40	Raymond Watts.....	New York, N. Y.	Bay Shore, N. Y.
62	Cod.	14	220	Henry W. Curtis, jr.....	Gloucester, Mass.	17 Chestnut Street.
63	Msc.	1	28	B. Elstrom, jr.....	Houston, Tex.	3711 Reagan Street (Apartment No. 1).
64	Oys.	2	25	B. D. Williams.....	Reedville, Va.	White Stone, Va.
65	Frt.	1	50	Clyde H. Carpenter.....	Pittsburgh, Pa.	St. Marys, W. Va.
66	Pas.	1	35	San Pedro Transpn. Co. (Calif.).....	Los Angeles, Calif.	San Pedro, Calif.
67	Fsh.	7	40	A. H. Soeneke.....	Seattle, Wash.	6815 Fremont Avenue.
68	Fsh.	12	20	Taylor's Creek Fish Scrap & Oil Co. (N. C.).....	Beaufort, N. C.	

Formerly (a) U. S. Q. M. C. ol. s. Major Harry L. Pettus.
(b) Major Harry L. Pettus.

Line No.	Official No.	Signal letters	Rig	Name of vessel	Tonnage		Register dimensions			When built	Where built	
					Gross	Net	Length	Breadth	Depth			
							Feet	Feet	Feet			
1	226649		Ga. s.	Reba	19	19	61.9	10.0	2.3	1927	Boonesborough, Ky.	
2	213439		Ga. s.	Reba Grant	7	7	30.5	12.7	3.8	1901	Port Republic, N. J.	
3	111249		Ga. s.	Reba May	6	6	39.0	13.6	3.3	1899	Crisfield, Md.	
4	221743		Ga. s.	Rebecca	11	7	34.8	12.5	3.3	1904	Galveston, Tex.	
5	229037		Ga. s.	Rebecca	8	6	34.1	10.4	3.3	1925	Hoonah, Alaska	
6	110764		Ga. s.	Rebecca O. Schoch	27	15	57.7	18.7	5.3	1888	Bridgeton, N. J.	
7	117016		Ga. s.	Rebecca D. Bell	58	52	73.0	32.2	5.9	1901	Pocomoke City, Md.	
8	110682		Ga. s.	Rebecca F. Brunyate	21	10	48.5	16.5	4.8	1885	Mauricetown, N. J.	
9	111054		Ga. s.	Rebecca M. Newcomb	11	9	30.9	15.0	3.8	1894	Church Landing	
10	110654		Ga. s.	Reble and Ella	18	15	44.7	15.9	4.7	1884	Leesburg, N. J.	
11	110503		Ga. s.	Reckless	31	29	62.1	17.4	4.0	1880	Havre de Grace, Md.	
12	206054		Ga. s.	Recluse	9	6	48.0	11.5	3.0	1908	Boston, Mass.	
13	208232		Ga. s.	Record	14	12	48.2	13.2	2.8	1910	Daytona, Fla.	
14	225002		Ol. s.	Recreation	30	26	45.3	15.8	4.7	1925	Charleston, S. C.	
15	203996		Ga. s.	Red Boy	16	13	50.6	12.4	3.2	1907	Astoria, Ore.	
16	110827		Ga. s.	Red Cedar	8	7	32.6	13.3	3.3	1889	Bellport, N. Y.	
17	222996		Ga. s.	RED CROWN	27	15	50.0	13.0	6.4	1923	Cleveland, Ohio	
18	220480		Ga. s.	Red Devil	10	6	33.0	10.3	4.0	1919	Muskegon, Mich.	
19	209690		Ga. s.	Red Feather	34	23	56.3	14.9	6.3	1912	Tacoma, Wash.	
20	228216		Ga. s.	Red Hand	8	0	31.6	10.9	4.6	1929	Brooklyn, N. Y.	
21	226580		Ga. s.	Red Lion	0	5	32.6	9.5	3.5	1927	Bowers, Del.	
22	210967		Ga. s.	Red Rover	92	62	70.4	19.5	8.0	1913	Eliza Island, Wash.	
23	212743		Ga. w.	Red Spot	6	0	35.1	10.1	1.9	1914	New Haven, Ill.	
24	213247		Ga. s.	Red Star	11	5	54.4	14.6	2.8	1915	Gloucester, Mass.	
25	221997		Ga. s.	Red Star	21	10	47.3	13.0	3.7	1922	Fort Blakely, Wash.	
26	224993		Ga. s.	Red Stripe Ferry	21	21	56.0	18.0	2.5	1925	Mannings Landing, Mo.	
27	225838		Ga. s.	Red Taylor	31	12	50.5	15.5	5.4	1926	Slidell, La.	
28	206122		Ga. s.	Red Wing	10	0	38.9	10.1	4.3	1909	Ketchikan, Alaska	
29	207054		Ga. s.	Red Wing	7	0	34.5	10.0	3.3	1907	Bay City, Mich.	
30	214531		Ga. s.	REDWING	9	8	39.5	8.6	3.3	1913	Grafton, Ill.	
31	216324		Ga. s.	Red Wing	11	10	30.5	10.5	4.5	1912	Milwaukee, Wis.	
32	221972		Ga. s.	Red Wing	8	0	30.2	9.7	4.3	1922	Tacoma, Wash.	
33	223985		Ga. s.	Red Wing	8	6	27.1	12.3	4.1	-----	Unknown.	
34	224900		Ga. s.	Red Wing	8	5	37.0	9.2	2.5	1924	Grand Marais, Mich.	
35	226873		Ga. w.	Red Wing	51	29	64.0	15.4	2.5	1927	Keokuk, Iowa	
36	227533		Ga. s.	Redwing	15	14	50.0	12.0	3.5	1928	Searsport, Me.	
37	226320		Ga. s.	Redwood	18	12	45.3	10.8	6.8	1927	Los Angeles, Calif.	
38	226738		El. s.	REDWOOD EMPIRE	+	2,470	1,605	242.5	46.2	17.3	1927	Oakland, Calif.
39	218413		Ga. s.	Redempteur	8	8	37.3	10.0	2.0	1919	Cut Off, La.	
40	219091		Ga. s.	Redlib	9	6	32.0	9.6	4.6	1919	Kingston, Wash.	
41	224783		Ol. s.	REDLINE	+	388	223	170.2	36.1	7.2	1925	Oakland, Calif.
42	220233		Ga. s.	Redoubt	13	10	39.8	11.8	3.7	1920	Juneau, Alaska	
43	223715		Ga. w.	Red	20	14	45.0	18.3	2.4	1923	Ree, N. Dak.	
44	213413		Ga. s.	Reeda	35	31	43.6	15.0	8.2	1915	Bristol, R. I.	
45	213290		Ga. s.	Ref	22	17	41.5	13.2	5.9	1915	Anacortes, Wash.	
46	209209		Ga. s.	Reflector	8	5	34.0	9.3	3.3	1911	Docketon, Wash.	
47	225897		Ga. s.	Reform	9	6	34.0	10.8	3.9	1917	Petersburg, Alaska	
48	213695		Ga. s.	Regal	7	6	29.0	10.0	2.8	1910	Wadmalaw, S. C.	
49	216714		Ga. s.	Regal	11	7	36.8	10.7	2.9	1907	Southport, N. C.	
50	227578		Ga. s.	Regal	11	5	30.0	13.2	4.0	1928	Eastport, Me.	
51	226082		Ga. s.	Regalia	11	9	44.2	11.8	1.7	1926	Mapleton, Ore.	
52	213495		Ga. s.	Regina	10	9	26.0	9.2	3.0	1905	Marquette, Wis.	
53	206136		Ga. s.	Regina M	9	6	41.5	13.2	5.4	1900	Perry, Me.	
54	202868		Ga. s.	Regina Edna	12	6	41.8	14.7	3.1	1906	Bay St. Louis, Miss.	
55	110902		Ga. s.	Reginald	6	5	29.0	13.0	3.2	1891	Patchogue, N. Y.	
56	111034		Ga. s.	Reginia S	69	35	68.0	26.0	5.4	1893	San Francisco, Calif.	
57	214977		Ga. s.	Regis	29	24	52.7	14.2	5.7	1917	Seattle, Wash.	
58	110552		Ga. s.	Regulator	37	33	63.0	20.1	5.0	1882	Smyrna, N. C.	
59	212858		Ol. s.	Reindeer	14	11	34.4	10.3	4.2	1914	Manitowoc, Wis.	
60	206220		Ga. s.	Relta	13	12	43.0	13.1	5.3	1909	Friendship, Me.	
61	140770		Ga. s.	Reliable	58	39	54.0	21.0	8.4	1885	New Haven, Conn.	
62	212732		Ga. s.	Reliable	21	17	49.5	16.5	4.2	1914	Hunting Creek, Va.	
63	220365		Ga. s.	Reliable	10	6	32.7	14.0	4.0	-----	Unknown.	
64	222710		Ol. s.	Reliable	79	54	104.3	14.9	8.3	1917	New Orleans, La.	
65	229684		Ol. s.	Reliable	66	45	64.5	17.5	8.5	1930	Gig Harbor, Wash.	
66	110924		Ga. s.	Reliance	9	9	38.8	14.0	4.5	1891	Carancubua, Tex.	
67	200071		Ga. s.	Reliance	6	6	38.3	12.0	3.2	1903	Atlantic City, N. J.	
68	200339		Ga. s.	Reliance	32	19	65.7	16.4	6.1	1903	Lubec, Me.	

¹ Formerly sch. Sweet.

² Formerly ga. s. Womasquam.

³ Formerly ga. s. Union.

⁴ Formerly ga. y. Elma.

⁵ Formerly ga. s. Minnie V. Pope.

⁶ Formerly ga. s. Luzerne Ludington.

Line No.	Service	Crew	Horse-power	Name of owner	Home port	Address of owner
1	Tow.	2	32	O. F. Shearer	Louisville, Ky.	Winchester, Ky.
2	Pas.	1	32	John L. Hall	Philadelphia, Pa.	Waretown, N. J.
3	Fsh.	3	10	Aaron Hudnall	Reedville, Va.	Ophelia Va.
4	Fsh.	2	32	J. W. Terry	Galveston, Tex.	2225 Avenue J.
5	Fsh.	1	32	Ross Sheakley	Juneau, Alaska	Hoonah Alaska.
6	Oys.	0	36	Peter C. Cosler	Philadelphia, Pa.	Millville, N. J.
7	Oys.	5	50	George C. Bell, Jr.	do.	Bivalve, N. J.
8	Oys.	0	27	Walter L. Sharp	do.	Port Norris, N. J.
9	Frt.	3	18	William H. Eastlack	do.	Swedesboro, N. J.
10	Fsh.	3	20	James R. Hensler	do.	Tom's River, N. J.
11	Frt.	2	50	William H. Vaillant	Cambridge, Md.	Bellevue, Md.
12	Msc.	1	20	B. L. Coggins	Norfolk, Va.	Suffolk, Va.
13	Fsh.	1	20	Holland Young	Miami, Fla.	West Palm Beach, Fla.
14	Pas.	3	30	Frank Craven	Charleston, S. C.	10 Chinquapin Street.
15	Fsh.	2	50	Pacific American Fisheries (Mc.)	Juneau, Alaska	South Bellingham, Wash.
16	Oys.	1	10	William Van Wyen	New York, N. Y.	West Snyville, N. Y.
17	Frt.	6	90	Standard Oil Co. (Ohio)	Cleveland, Ohio	East Ohio Gas Building.
18	Tow.	1	60	Russell P. Vickers	Grand Haven, Mich.	Route 1.
19	Fsh.	2	50	Nick Vitulich	Seattle, Wash.	South Bellingham, Wash.
20	Msc.	2	25	Red Hand Compositon Co. (N. Y.)	New York, N. Y.	1 Broadway.
21	Pas.	1	18	John C. Darby	Wilmington, Del.	Frederick, Del.
22	Fsh.	2	50	Pacific American Fisheries (Mc.)	Ketchikan, Alaska	South Bellingham, Wash.
23	Tow.	2	12	Owen W. Nixon	Louisville, Ky.	Uniontown, Ky.
24	Frt.	1	32	International Glue Co. (Mc.)	Boston, Mass.	325 Marginal Street East.
25	Fsh.	2	16	C. D. Calbreadth	Portland, Oreg.	Independence, Oreg.
26	Pas.	1	22	E. L. Holliday	St. Louis, Mo.	Thebes, Ill.
27	Tow.	6	150	New Orleans Lighterage & Towing Co., Inc. (Del.)	New Orleans, La.	1005 Whitney Building.
28	Fsh.	2	18	D. W. Hoskins	Seattle, Wash.	Blaine, Wash.
29	Fsh.	2	24	Charles McCorvey	Port Huron Mich.	Cheboygan, Mich.
30	Pas.	1	40	Northern Ohio Cooperage & Lumber Co. (Ark.)	Memphis, Tenn.	Parkin, Ark.
31	Pas.	1	35	George A. Schroeder	Milwaukee, Wis.	421 Chambers Street.
32	Fsh.	3	15	Adam Bernhoff	Ketchikan, Alaska	Box 47
33	Msc.	1	40	George De Venn	New York, N. Y.	510 River Road, Edgewater, N. J.
34	Fsh.	1	28	Frank Vaudreuil	Marquette, Mich.	Grand Marais, Mich.
35	Frt.	1	120	Keokuk Sand Co.	Dubuque, Iowa	Keokuk, Iowa.
36	Frt.	2	23	L. D. Littlefield	Belfast, Me.	Searsport, Me.
37	Pas.	2	b 400	L. J. Fahy	San Francisco, Calif.	Pier 5.
38	Fer.	14	b 1,800	Southern Pacific Golden Gate Ferries (Calif.)	do.	64 Pine Street.
39	Frt.	2	6	Arthur Auger	New Orleans, La.	Lafitte, La.
40	Tow.	1	15	Dick Owens	Port Angeles, Wash.	Laurel Street and Railroad Avenue.
41	Tnk.	7	b 330	Union Oil Co. (Calif.)	Los Angeles, Calif.	Union Oil Building.
42	Fsh.	1	10	Peril Straits Packing Co. (Wash.)	Sitka, Alaska	Todd, Alaska.
43	Fer.	2	40	John Anderson	Pembina, N. Dak.	Beulah, N. D.
44	Tow.	2	32	Eric Bush Towing & Hoisting Co. (N. Y.)	New York, N. Y.	25 Broadway.
45	Fsh.	2	100	Guy B. Lowman	Seattle, Wash.	Anacortes, Wash.
46	Fsh.	1	40	D. R. Oysterman	Tacoma, Wash.	Olympia, Wash.
47	Fsh.	3	20	Arnt Olsvik	Petersburg, Alaska	
48	Pas.	2	10	Henry Hayward	Charleston, S. C.	James Island, S. O.
49	Tow.	2	20	Proctor & Broadwell	Brunswick, Ga.	Woodbine, Ga.
50	Frt.	2	20	George H. Lyon	Eastport, Me.	Hawkes Avenue.
51	Pas.	1	20	School District No. 32 (Oreg.)	Marshfield, Oreg.	Mapleton, Oreg.
52	Fsh.	3	10	Harry Zilkowski	Milwaukee, Wis.	Marquette, Wis.
53	Frt.	2	15	S. B. Stuart	Eastport, Me.	Lubec, Me.
54	Frt.	2	24	Anton Brhanovich	Gulfport, Miss.	Hiloxi, Miss.
55	Msc.	1	80	John Beebe	New York, N. Y.	West Sayville, N. Y.
56	Frt.	3	40	P. H. Russell	San Francisco, Calif.	480 Ninth Street.
57	Frt.	5	40	Alaska Sanitary Packing Co. (Wash.)	Wrangell, Alaska	Seattle, Wash.
58	Frt.	3	36	Frank McCabe	Charleston, S. C.	114 Rutledge Avenue.
59	Fsh.	3	b 30	W. E. Hill	Milwaukee, Wis.	Kenosha, Wis.
60	Fsh.	3	16	Frank John Jacobs	New York, N. Y.	17 Ira Court (B.).
61	Frt.	3	80	Reliable Fuel Supply Co. (N. Y.)	do.	369 Fifty-third Street (B).
62	Frt.	2	30	John Bowen	Baltimore, Md.	608 South Washington Street.
63	Pas.	1	25	Louis Buttke	New York, N. Y.	Weehawken, N. J.
64	Pas.	4	135	Alvina Baletti	do.	117 Willow Avenue, Hoboken, N. J.
65	Fsh.	8	130	Spiro Babich	Tacoma, Wash.	Olg Harbor, Wash.
66	Fsh.	2	18	Mrs. B. D. Jackson	Galveston, Tex.	Port Lavaca, Tex.
67	Pas.	1	18	Winfield Kates	Philadelphia Pa.	Bridgeton, N. J.
68	Cod.	2	50	Eben A. Doughty	Portland, Me.	Chebeague Island, Me.

¹ Formerly sloop Five Sons.

^a U. S. ga. s. subchaser No. 1.
^b Formerly ^c ol. s. Reliable.
^c ol. y. Tonawanda.

Line No.	Official No.	Signal letters	Rig	Name of vessel	Tonnage		Register dimensions			When built	Where built
					Gross	Net	Length	Breadth	Depth		
							Feet	Feet	Feet		
1	200445		Ga. s.	Reliance	13	11	45.0	15.0	3.2	1903	Mon Louis, Ala.
2	200736		Ga. s.	Reliance	18	13	43.6	13.6	7.0	1904	Bremen, Me.
3	202278		Ga. s.	Reliance	7	7	32.2	10.3	5.6	1904	Swans Island, Me.
4	205170		Ga. s.	Reliance	12	8	38.0	10.0	4.0	1908	Shaw Island, Wash.
5	203164		Ga. s.	Reliance	8	7	35.8	12.1	2.6	1909	Leesville, La.
6	206959		Ga. s.	Reliance	9	6	37.8	11.0	3.0	1909	Bay Center, Wash.
7	207538		Ga. s.	Reliance	9	8	31.2	11.3	3.6	1910	Howkan, Alaska
8	306802		Ol. s.	Reliance	14	9	51.7	15.2	2.5	1911	Sandusky, Ohio
9	210778		Ga. s.	Reliance	14	9	46.2	12.2	4.5	1912	Camden, N. J.
10	211720		Ga. s.	Reliance	13	12	34.0	9.5	3.6	1913	Manitowoc, Wis.
11	212135		Ga. s.	Reliance	30	22	53.6	16.1	8.0	1914	Rockport, Mass.
12	215943		Ga. s.	Reliance	18	14	40.0	12.2	5.5	1918	Seattle, Wash.
13	216164		Ga. s.	Reliance	14	11	36.5	10.4	6.6	1918	do
14	222159		Ga. s.	Reliance	13	5	42.8	11.0	5.0	1922	Friendship, Me.
16	223255		Ga. s.	Reliance	9	6	31.2	9.6	4.0	1923	Naublinway, Mich.
16	226601		Ol. s.	Reliance	50	34	58.6	16.6	7.7	1927	Gig Harbor, Wash.
17	226713		Ol. s.	Reliance	54	43	61.1	18.1	6.9	1927	Brooklyn, N. Y.
18	228142		Ga. s.	Reliance	13	9	45.0	12.0	3.6	1928	Klawack, Alaska
19	228307		Ga. s.	Reliance	22	20	43.0	11.5	5.1	1929	Seattle, Wash.
20	228620		Ga. s.	Reliance	11	7	34.2	12.4	4.5	1929	Wakefield, R. I.
21	229003	MHNJ	Ol. s.	Reliance	124	84	83.8	20.2	10.5	1929	Camden, N. J.
22	229681		Ol. w.	Reliance	71	71	77.0	17.0	3.1	1930	Pittsburgh, Pa.
23	229804		Ol. s.	Reliance	51	34	58.3	16.6	7.3	1930	Gig Harbor, Wash.
24	219785		Ga. s.	Reliance 1	25	19	46.8	13.5	6.1	1920	Seattle, Wash.
25	212188		Ga. w.	Reliance No. 2	10	9	59.0	12.0	2.5	1914	Terre Haute, Ind.
26	211929		Ga. s.	Reliance No. 3	10	6	31.9	8.5	4.9	1914	Sumish, Wash.
27	111119		Ga. s.	Relief	13	10	48.0	14.6	3.8	1896	Ocracoke, N. C.
28	206709		Ga. s.	Relief	8	6	37.8	11.1	3.0	1904	South Bend, Wash.
29	209331		Ga. s.	Relief	15	13	42.6	15.1	4.1	1911	Charleston, S. C.
30	210366		Ga. s.	Relief	18	11	40.0	10.0	5.3	1912	Mobile, Ala.
31	220155		Ga. s.	Relief	6	5	32.0	10.2	3.4	1920	Hoonah, Alaska
32	221178		Ga. s.	Relief	13	9	51.5	11.0	4.4	1911	Yarmouth, Me.
33	223260		Ga. s.	Relief	19	13	44.7	12.4	4.4	1923	Arlington, Fla.
34	227220		Ga. s.	Relief	7	5	31.6	8.7	4.0	1917	Tacoma, Wash.
35	228054		Ga. s.	Remember	8	5	32.2	10.5	2.5	1928	Dulas, La.
36	213921		Ga. s.	Remington	20	18	39.6	10.6	4.5	1912	Oshkosh, Wis.
37	228409		Ol. s.	Remus	11	7	34.9	10.2	5.4	1929	Seattle, Wash.
38	206585		Ga. s.	Rena	8	6	37.7	10.5	4.7	1907	Portland, Me.
39	229046		Ol. s.	Rena	20	13	41.5	12.0	5.9	1929	Norfolk, Va.
40	111161		Ga. s.	Rena A. Callow	30	22	67.2	18.6	5.7	1897	Ortolo, Md.
41	225591		Ol. s.	Repeat	18	14	41.7	12.3	6.5	1926	Bellingham, Wash.
42	201669		Ol. s.	Report	19	17	56.0	14.0	4.0	1905	Bridgeport, Conn.
43	110857		Ol. s.	Reposo	15	10	57.7	11.7	4.1	1890	Bristol, R. I.
44	211802		Ol. s.	Republic	75	51	72.0	19.0	7.8	1913	Seattle, Wash.
45	225451		Ol. s.	Republic	25	20	46.6	14.0	6.8	1926	do
46	210249		Ga. w.	Rescue	18	14	64.0	15.0	4.0	1912	Columbus, Ky.
47	110747		Ga. s.	Resolute	82	53	104.0	23.5	10.8	1887	Mill No. 4, Oreg.
48	110768		Ga. s.	Resolute	32	17	61.4	13.6	6.3	1888	Kennebunkport, Me.
49	145656		Ol. s.	Resolute	20	14	56.0	10.6	4.4	1893	Point Washington, Fla.
50	203308		Ga. s.	Resolute	19	15	41.2	12.7	6.2	1906	Cushing, Me.
51	207186		Ol. s.	Resolute	47	33	71.3	18.0	4.8	1910	Tottenville, N. Y.
52	212311		Ga. s.	Resolute	15	10	42.5	12.8	4.5	1914	Tacoma, Wash.
53	213194		Ga. s.	Resolute	6	6	28.1	10.3	2.9	1912	Brooklyn, N. Y.
54	221530		Ga. s.	Resolute	15	14	49.2	12.8	4.4	1921	Warroad, Minn.
55	222932		Ga. s.	Resolute	9	7	33.0	11.7	3.9	1923	Dorchester, N. J.
56	223688		Ol. s.	Resolute	60	47	66.1	17.1	8.1	1924	Seattle, Wash.
57	211937		Ga. w.	Res-Q	61	61	66.0	16.6	3.6	1913	Parkersburg, W. Va.
58	218046		Ga. s.	Restitution	23	24	50.6	13.5	6.4	1919	Seattle, Wash.
59	110736		Ga. s.	Restless	35	15	54.1	18.0	7.1	1887	Bath, Me.
60	212252		Ga. s.	Restless	17	12	45.5	11.1	5.8	1914	Mapleton, Oreg.
61	213957		Ga. s.	Restless	11	8	46.0	10.6	4.0	1916	San Francisco, Calif.
62	227858		Ga. w.	Restless	17	17	40.0	10.3	3.5	1928	Calvert City, Ky.
63	111196		Ga. s.	Result	12	8	48.2	10.0	4.6	1898	Detroit, Mich.
64	200884		Ga. s.	Reta	6	6	30.0	12.0	4.0	1904	Port Republic, N. J.
65	209629		Ga. s.	Reta	10	7	36.8	9.0	4.4	1912	Ferndale, Wash.
66	218552		Ga. s.	Reta	8	7	32.8	9.7	3.7	1919	Winslow, Wash.
67	227729		Ga. s.	Reta	8	6	35.4	9.4	2.5	1921	Sealevel, N. C.
68	221977		Ol. s.	Retriever	259	245	94.3	24.4	7.3	1922	Annacortes, Wash.
69	224948		Ga. w.	Return	39	30	65.0	16.0	3.3	1925	Pittsburgh, Pa.
70	110564		Ga. s.	Reuel	16	14	54.0	13.4	3.5	1885	Key West, Fla.
71	224048		Ga. s.	Review	12	10	32.4	10.9	4.1	1924	Kasaan, Alaska

1 Formerly (a) ga. s. Relief.
(b) U. S. Navy ga. s. Relief.
2 Formerly U. S. Navy ga. s. Relief.

3 Formerly ga. s. David R. Dodge.
(a) Try Me.
(b) S. E. Teague.

Line No.	Service	Crew	Horse-power	Name of owner	Home port	Address of owner
1	Tow.	2	18	Edward M. Eaton.....	Tampa, Fla.....	1535 Twenty-second Street, St. Petersburg, Fla.
2	Fsh.	3	55	Ida J. Klobes.....	New Bedford, Mass.....	90 Church Street, Fairhaven, Mass.
3	Pas.	1	6	Charles Jarvis.....	Bar Harbor, Me.....	Islesford, Me.
4	Msc.	2	30	E. S. Hungerford.....	Petersburg, Alaska.....	
5	Fsh.	2	25	Dunbar Dukate Co. (La.).....	New Orleans, La.....	New Orleans Bank Building.
6	Tow.	1	30	Beulah Whitcomb.....	Seattle, Wash.....	South Bend, Wash.
7	Fsh.	1	20	Ed. Larson.....	Ketchikan, Alaska.....	Tongass Trading Co.
8	Tow.	1	45	Maley Brothers (Ohio).....	Sandusky, Ohio.....	1020 Winnebago Avenue.
9	Pas.	2	65	Frank P. Canning.....	Philadelphia, Pa.....	6041 Race Street.
10	Fsh.	2	15	William Adamson.....	Milwaukee, Wis.....	Algoma, Wis.
11	Fsh.	10	224	Charles G. Eldridge.....	New London, Conn.....	Noank, Conn.
12	Fsh.	2	30	Carl Blondheim.....	Ketchikan, Alaska.....	
13	Fsh.	3	20	Bernt Ona.....	Seattle, Wash.....	Poulsbo, Wash.
14	Cod.	2	24	Edward M. Brackott.....	Bath, Me.....	Bristol, Me.
15	Fsh.	3	24	Vincent Vanderburg.....	Grand Haven, Mich.....	Muskegon, Mich.
16	Fsh.	8	80	Kudlak Fisheries Co. (Wash.).....	Seward, Alaska.....	Seattle, Wash.
17	Pas.	2	125	Spencer Kellogg & Sons (N. Y.).....	New York, N. Y.....	420 Lexington Avenue.
18	Fsh.	2	20	Libby, McNeil & Libby (Me.).....	Seattle, Wash.....	88 Hanulin Street.
19	Pas.	2	85	National Grocery Co. (Wash.).....	Seward, Alaska.....	Nenana, Alaska.
20	Fsh.	2	32	Howard L. Vars.....	Newport, R. I.....	Wakefield, R. I.
21	Tow.	5	360	Providence Steamboat Co. (R. I.).....	Providence, R. I.....	Crary Street.
22	Tow.	1	180	Walter D. Halfhill.....	Pittsburgh, Pa.....	Box 315, Station 12.
23	Fsh.	8	90	Frank Sinetovich.....	Tacoma, Wash.....	2216 North Twenty-seventh Street.
24	Fsh.	8	35	Richard Blendheim.....	Ketchikan, Alaska.....	
25	Pas.	1	12	Frank Graham.....	Evansville, Ind.....	Terre Haute, Ind.
26	Fsh.	1	16	Joseph Sumption.....	Wrangell, Alaska.....	
27	Frt.	1	17	W. R. Willis.....	New Bern, N. C.....	Oriental, N. C.
28	Fsh.	1	20	C. E. William.....	Seattle, Wash.....	Nemah, Wash.
29	Frb.	2	25	U. S. Shipping Board.....	Charleston, S. C.....	
30	Pit.	1	27	T. Carlson.....	Port Arthur, Tex.....	1735 Eighth Street.
31	Fsh.	1	12	O. G. Hillman.....	Juneau, Alaska.....	Columbia, La.
32	Pas.	3	215	Sydney J. Patten.....	Boston, Mass.....	Jamaica Plain, Mass.
33	Tow.	2	60	F. M. Le Gato.....	Jacksonville, Fla.....	1423 Market Street.
34	Fsh.	1	20	J. Lockert.....	Tacoma, Wash.....	R. F. D. No. 5, Box 236.
35	Fsh.	2	10	Paul Volsin.....	New Orleans, La.....	Dulac, La.
36	Pas.	1	10	Robert L. Holcomb.....	Mobile, Ala.....	51 South Water Street.
37	Fsh.	2	10	Bong Johnson.....	Ketchikan, Alaska.....	
38	Frt.	1	18	Nathan E. Metcalf.....	Portland, Me.....	Peaks Island, Me.
39	Tow.	2	65	Standard Dredging Co. (N. J.).....	New York, N. Y.....	Jersey City, N. J.
40	Oys.	2	24	Elbridge E. Marshall.....	Cape Charles, Va.....	Belinda, Va.
41	Fsh.	4	30	Ole Tennesen.....	Ketchikan, Alaska.....	Care Tongass Trading Co.
42	Frt.	1	46	Edward Reiter.....	New York, N. Y.....	326 Sixth Street, Greenport, N. Y.
43	Pas.	1	90	Eulo D. Baldwin.....	Philadelphia, Pa.....	Brooklawn, N. J.
44	Fsh.	11	100	Nels Hegge.....	Ketchikan, Alaska.....	
45	Fsh.	5	45	Walter Nelson.....	Astoria, Ore.....	Chinook, Wash.
46	Frt.	4	55	Wm. H. Craig.....	Evansville, Ind.....	Leavenworth, Ind.
47	Fsh.	12	85	Fish Clearing House (Wash.).....	Seattle, Wash.....	2 Ferry Dock.
48	Frt.	3	100	I. H. Kahn.....	New Bern, N. C.....	1 Craven Street.
49	Tow.	3	100	John Emile.....	Jacksonville, Fla.....	417 Realty Building.
50	Frt.	2	24	Consolidated Lobster Co. (Mass.).....	Boston, Mass.....	280 Northern Avenue.
51	Oys.	6	80	Sea Coast Oyster Co. (Conn.).....	New Haven, Conn.....	98 South Water Street.
52	Tow.	4	100	Pioneer Towing Co. (Wash.).....	Seattle, Wash.....	Foot Dawson Street.
53	Pas.	1	21	Herman Toby.....	New York, N. Y.....	Long Beach, N. Y.
54	Pas.	1	40	Fay H. Young.....	Duluth, Minn.....	Warroad, Minn.
55	Fsh.	1	24	Fred De Armott.....	Philadelphia, Pa.....	Bridgeton, N. J.
56	Fsh.	9	b 110	John Ramm.....	Ketchikan, Alaska.....	
57	Tow.	1	55	Raymond W. Powers.....	Pittsburgh, Pa.....	1018 Powell Street.
58	Fsh.	5	40	Ragnvald Solset.....	Seattle, Wash.....	4015 First Avenue NE.
59	Cod.	10	68	James A. Nickerson.....	Gloucester, Mass.....	36 Derby Street.
60	Fsh.	2	16	Andrew E. Jackson.....	Marshfield, Ore.....	Mapleton, Ore.
61	Tow.	1	50	Harbor Tug & Barge Co. (Calif.).....	San Francisco, Calif.....	Mission Street Wharf.
62	Msc.	1	10	Leora Mendenhall.....	Paducah, Ky.....	General delivery.
63	Frt.	2	36	Charles A. Armstrong.....	Detroit, Mich.....	7322 East Jefferson Avenue.
64	Pas.	1	10	Moses Cranmer.....	Philadelphia, Pa.....	Beach Haven, N. J.
65	Fsh.	1	15	Carl Thorsen.....	Seattle, Wash.....	1200 Westlake Avenue N.
66	Fsh.	1	15	Felix R. Shoer.....	do.....	Kirkland, Wash.
67	Frt.	2	16	James Nelson.....	Beaufort, N. C.....	Atlantic, N. C.
68	Fsh.	12	75	New England Fish Co. (Me.).....	Boston, Mass.....	44 Boston Fish Pier.
69	Tow.	2	50	Walter Halfhill.....	Pittsburgh, Pa.....	Foot Dasher Street.
70	Fsh.	2	25	Miami Fish & Ice Co. (Fla.).....	Miami, Fla.....	63 Southwest Sixth Street.
71	Fsh.	3	12	Julius Frank.....	Ketchikan, Alaska.....	Kasaan, Alaska.

¹ Formerly ga. s. Harold and Clifford.

⁶ Formerly ga. w. Norfolk.

⁷ Formerly yawl ^a Result. ^b Truth.

Line No.	Official No.	Signal letters	Rig	Name of vessel	Tonnage		Register dimensions			When built	Where built
					Gross	Net	Length	Breadth	Depth		
							Feet	Feet	Feet		
1	221725		Ga. w.	Revonah	90	90	110.0	21.5	3.3	1921	Madison, Ind.
2	216412		Ol. s.	Rex	26	17	53.6	14.3	0.2	1918	Los Angeles, Calif.
3	216108		Ga. s.	Rex	9	7	32.6	9.2	4.3	1914	Friday Harbor, Wash.
4	223916		Ga. s.	Rex	10	8	34.0	10.2	3.5	1912	Norfolk, Va.
5	227208		Ol. s.	Rex	12	8	36.9	10.7	5.2	1928	Seattle, Wash.
6	218774		Ga. s.	Reyner	16	10	49.3	11.6	4.7	1919	Norfolk, Va.
7	216968		Ga. s.	Reyner No. 2	20	16	49.6	14.2	4.7	1917	Crittenden, Va.
8	217487		Ga. s.	Reyner and Son	11	7	40.7	14.4	3.4	1918	do.
9	214481		Ga. s.	Reyno	14	10	47.0	13.3	3.4	1916	Clubforts Creek, N. C.
10	227078		Ga. w.	Rezona	28	13	58.2	12.5	2.8	1912	Cut Off, La.
11	203483		Ga. s.	Rhine	12	11	38.6	10.2	5.0	1904	Manitowoc, Wis.
12	111143		Ga. s.	Rhoda E. Crane	14	10	47.1	13.6	4.4	1897	Stratford, Conn.
13	219987		Ga. s.	Rhode Island	44	29	58.9	15.2	6.8	1920	Tacoma, Wash.
14	221316		Ga. s.	Rhode Island	15	10	58.8	11.5	3.2	1921	Riverside, R. I.
15	202146		Ga. s.	Rhododendron	14	10	32.0	14.3	5.7	1905	Bellingham, Wash.
16	206103		Ga. s.	Rhododendron	17	11	45.0	11.2	3.6	1909	Mount Vernon, Wash.
17	207254	LBJQ	Ol. s.	Rhodora	116	70	103.9	23.5	11.0	1910	Essex, Mass.
18	228562		Ol. s.	Riba	13	8	36.3	10.8	5.3	1929	Gig Harbor, Wash.
19	228060		Ga. c.	Riceland	23	23	60.0	16.0	2.8	1924	Unknown.
20	223235		Ga. s.	Richard, jr.	9	6	38.6	9.2	4.1	1906	Puget Sound Navy Yard.
21	219773		Ga. s.	Richard B.	30	16	62.2	16.4	5.5	1920	Pascagoula, Miss.
22	223757		Ga. s.	Richard M.	39	21	56.3	16.4	6.4	1924	Garibaldi, Oreg.
23	214251		Ga. s.	Richard S.	8	6	40.6	8.4	3.7	1916	Winslow, Wash.
24	210090		Ga. w.	Richard Rhea	14	14	64.0	8.5	2.6	1912	Wolf Creek, Ky.
25	111394		Ga. s.	Richard Robbins, Sr.	26	13	49.5	18.3	5.4	1902	Greenwich, N. J.
26	209125		Ga. s.	Richard D. Lore	36	16	63.5	20.5	5.5	1911	do.
27	201380		Ga. s.	Richard J. Nunan	92	55	84.3	22.1	10.3	1904	East Boothbay, Me.
28	110790		Ga. s.	Richard J. Vetra	10	9	50.0	15.5	3.2	1888	Deal Island, Md.
29	110751		Ga. s.	Richard W. Sommers	13	11	45.6	13.7	3.2	1887	Muddy Creek, Va.
30	217360		Ga. s.	Richardson Bros.	12	8	43.7	9.3	4.1	1918	Crittenden, Va.
31	224565		Ga. w.	Richland	14	9	38.2	9.0	2.4	1921	Dayton, Tenn.
32	225570	MGCD	El. s.	RICHLUKE	609	390	180.6	32.0	3.7	1926	San Francisco, Calif.
33	150542		Ga. s.	RICHMOND	107	31	88.5	18.0	11.0	1891	Buffalo, N. Y.
34	202330		Ga. s.	Richmond	18	17	40.3	16.3	14.4	1905	Tottenville, N. Y.
35	216582	LMDS	Ol. s.	Richmond	141	76	109.4	19.9	8.4	1918	Weems, Va.
36	226707		Ga. w.	Richmond	61	61	64.4	24.1	4.1	1927	Augusta, Ga.
37	227579		Ga. s.	Rickey	8	7	32.2	10.7	3.7	1928	Parkertown, N. J.
38	208738		Ga. s.	Rickwood	40	18	70.2	13.5	6.4	1910	Port Clinton, Ohio.
39	221841		Ga. s.	Ridgewood	8	7	36.0	8.2	3.3	1910	Northport, Mich.
40	224404		Ga. s.	Right Bower	13	6	36.1	11.7	6.3	1915	Friendship, Me.
41	210914		Ga. s.	Rikka R.	15	10	35.1	12.0	4.8	1913	Seattle, Wash.
42	220029		Ol. s.	Rin Tin	9	9	40.0	10.3	3.6	1929	Pducah, Ky.
43	229819		Ga. s.	Rio Rita	36	24	49.8	15.2	6.4	1930	Seattle, Wash.
44	206726		Ga. s.	Rio Vista	8	5	42.2	9.1	4.4	1909	San Francisco, Calif.
45	111431		Ga. s.	Ripple	10	7	47.3	11.6	2.9	1902	Morehead City, N. C.
46	206303		Ga. s.	Ripple	13	9	39.0	14.4	3.6	1909	Babylon, N. Y.
47	212237		Ga. s.	Ripple	11	8	35.5	12.0	5.1	1880	South San Francisco, Calif.
48	224842		Ga. s.	Ripple	8	7	32.0	10.0	4.2	1922	Camden, Me.
49	205291		Ga. s.	Ridsen 3	12	8	48.1	9.6	4.4	1901	Alameda, Calif.
50	225089		Ga. s.	Rita	9	6	35.0	10.0	2.5	1924	Houma, La.
51	225533		Ol. s.	Rita	16	6	46.5	12.2	5.0	1926	Elizabeth City, N. C.
52	227941		Ol. s.	Rita B.	93	63	88.7	21.5	10.6	1928	Essex, Mass.
53	201432		Ga. s.	Rita A. Viator	48	22	63.0	19.3	8.8	1904	Gloucester, Mass.
54	111145		Ga. s.	Rival	13	9	44.7	14.0	3.6	1897	Clayton, N. Y.
55	204825		Ol. s.	Rival	18	14	48.0	15.3	5.0	1907	Greenport, N. Y.
56	207965		Ol. s.	Rival	14	10	43.2	12.0	5.0	1910	Seattle, Wash.
57	229685		Ga. s.	Rival	8	6	36.5	8.2	3.0	1918	Baltimore, Md.
58	212393		Ga. s.	Riverbank	6	6	31.0	9.1	3.9	-----	Unknown.
59	110588		Ol. s.	Riverside	72	49	87.4	17.5	5.5	1883	Philadelphia, Pa.
60	215938		Ga. s.	Riverview	11	9	33.4	8.4	3.4	1917	Washington, N. C.
61	225133		Ga. w.	Riverview	18	18	54.2	10.0	2.5	1925	Sidney, Mont.
62	208854		Ga. s.	Ronald	17	12	39.5	11.4	5.2	1911	Seattle, Wash.
63	207290		Ol. s.	Roamer	19	12	50.6	12.4	3.8	1910	Middleburg, Fla.
64	211171		Ga. s.	Roamer	7	6	28.4	11.0	3.4	1912	Charleston, S. C.
65	212233		Ol. s.	Roamer	57	30	61.7	20.0	7.7	1914	North Bend, Oreg.
66	223086		Ol. s.	Roamer	39	17	60.8	15.3	7.6	1924	East Boothbay, Me.
67	226069		Ga. s.	Roamer	10	8	37.2	10.4	3.1	1924	Bay City, Mich.
68	226207		Ga. s.	Roamer	7	5	25.5	8.5	3.2	1924	Oconto, Wis.

¹ Formerly U. S. Navy ga. s. 2589.² Formerly schooner Richard Robbins, Sr.³ Formerly ga. s. Daisy Dean.⁴ Formerly st. s. Pier.

Line No.	Service	Crew	Horse power	Name of owner	Home port	Address of owner
1	Pas.	5	50	John W. Turner	Evansville, Ind.	Madison, Ind.
2	Fsh.	2	60	Paul Verney	Los Angeles, Calif.	Terminal Island, Calif.
3	Fsh.	2	35	Farwest Fisheries (Wash.)	Seattle, Wash.	Pioneer Building.
4	Fsh.	1	12	Fred Birch	Petersburg, Alaska	
5	Fsh.	2	20	Oscar Olsen	Ketchikan, Alaska	Deep Sea Union.
6	Msc.	2	50	J. E. Iwanowski	Jacksonville, Fla.	Durkee Building.
7	Fsh.	1	37	H. C. Rollins	Newport News, Va.	121 Elizabeth Street, Hampton, Va.
8	Tow.	3	37	E. S. Phillips	do	Box 240.
9	Fsh.	12	24	Carteret Fish & Oil Co. (N. J.)	Beaufort, N. C.	Morehead City, N. C.
10	Frt.	2	30	Valentine Sugars (La.)	New Orleans, La.	Lockport, La.
11	Frt.	2	25	Ross J. Bell	Port Huron, Mich.	Cheboygan, Mich.
12	Frt.	2	18	B. J. Rooks & Sons	Providence, R. I.	Warren, R. I.
13	Fsh.	8	80	Nick Vitalich	Tacoma, Wash.	2130 Williams Street, Bell-ingham, Wash.
14	Fsh.	4	580	Max Chapman	New Bedford, Mass.	22 Mill Street.
15	Frt.	1	25	Johnson Tug & Barge Co. (Wash.)	Port Angeles, Wash.	212 North Laurel Street.
16	Pas.	1	36	James E. Hamilton	Seattle, Wash.	Anacortes, Wash.
17	Cod.	19	60	Gorton-Pew Vessels Co. (Mass.)	Gloucester, Mass.	Rowe Square.
18	Fsh.	2	20	A. Jacobson	Ketchikan, Alaska	C/o Tongass Trading Co.
19	Per.	1	25	John Clair, jr	Pittsburgh, Pa.	Main Street, Rice Landing, Pa.
20	Tow.	1	100	R. J. Ultican Tugboat Co. (Wash.)	Seattle, Wash.	400 South F Street, Aberdeen, Wash.
21	Fsh.	5	28	Hibbs Fish Co. (Fla.)	Tampa, Fla.	St. Petersburg, Fla.
22	Pas.	3	80	Anchor Tug Boat Co. (Oreg.)	Portland, Oreg.	Mayer Building.
23	Pas.	1	23	Farwest Fisheries (Wash.)	Seattle, Wash.	Pioneer Building.
24	Pas.	2	35	C. J. Redmon	Louisville, Ky.	146 North Fourth Street.
25	Oys.	6	50	Boyd Robbins	Philadelphia, Pa.	Port Norris, N. J.
26	Oys.	6	38	Lee B. Mayhew	do	Cedarville, N. J.
27	Cod.	6	48	Ansel C. Bickford	Portland, Me.	68A Congress Street.
28	Msc.	2	12	John H. Bensien	Annapolis, Md.	Mayo, Md.
29	Fsh.	3	24	Charles F. Miner	New York, N. Y.	59 Pearl Street.
30	Frt.	1	40	J. W. Richardson	Charleston, S. C.	182 East Bay Street.
31	Frt.	3	25	Caney Creek Sand & Gravel Co.	Chattanooga, Tenn.	Rockwood, Tenn.
32	Tnk.	6	6350	Richfield Oil Co. (Calif.)	Los Angeles, Calif.	Bartlett Building.
33	Tow.	10	360	Bayer-Nugent Towing Co. (Del.)	Philadelphia, Pa.	113 Walnut Street.
34	Oys.	4	37	Lester & Tener (N. Y.)	New York, N. Y.	100 South Street.
35	Fsh.	6	200	Bellows & Squires Co.	Reedville, Va.	Ocran, Va.
36	Frt.	6	30	Augusta Barge & Delivery Co. (Ga.)	Savannah, Ga.	122 Jackson Street, Augusta, Ga.
37	Pas.	1	20	Mason Price, jr	Philadelphia, Pa.	Parkertown, N. J.
38	Frt.	3	40	Francis A. Carmella	New York, N. Y.	Rosebank, N. Y.
39	Pas.	1	25	Russell Brown	Sault Ste. Marie, Mich.	Charles, Mich.
40	Frt.	1	24	Edward A. Rossiter	Rockland, Me.	Camden, Me.
41	Fsh.	4	16	John Rischard	Ketchikan, Alaska	Craig, Alaska.
42	Tow.	1	90	F. W. Olcott	Paducah, Ky.	Floral Apartments.
43	Fsh.	7	50	R. D. Suryan	Seattle, Wash.	Anacortes, Wash.
44	Pas.	1	40	Peter Busalacchi	San Francisco, Calif.	Stockton, Calif.
45	Frt.	2	12	J. F. Collum	Wilmington, N. C.	1007 North Fourth Street.
46	Pas.	1	15	Norman H. Smith	New York, N. Y.	Babylon, N. Y.
47	Fsh.	1	50	R. C. Durant	Los Angeles, Calif.	Pasadena, Calif.
48	Msc.	1	32	Pequot Yacht Club	Bridgeport, Conn.	Southport, Conn.
49	Tow.	1	90	Southern Pacific Co. (Ky.)	San Francisco, Calif.	65 Market Street.
50	Fsh.	2	16	Earl Laperouse	New Orleans, La.	Houma, La.
51	Tow.	2	60	G. E. Thompson	Elizabeth City, N. C.	
52	Cod.	12	180	Antonio Busalacchi	Boston, Mass.	270 Northern Avenue.
53	Cod.	12	45	Portland Fish Co. (Me.)	Portland, Me.	Customhouse Wharf.
54	Frt.	1	24	Robert Williams	Cape Vincent, N. Y.	905 Madison Street, Syracuse, N. Y.
55	Oys.	2	b 45	Henry C. Rowe	New Haven, Conn.	Box 521, Westerly, R. I.
56	Tow.	2	65	Foss Co. (Wash.)	Seattle, Wash.	Bolcom Dock.
57	Pas.	2	40	Thomas N. Ward	Philadelphia, Pa.	2060 North Rose Street.
58	Pas.	3	34	Metropolitan Motor Service (Mass.)	Boston, Mass.	Gerrior Square, Somerville, Mass.
59	Fsh.	4	100	Aspen Fish & Products Co. (N. J.)	Philadelphia, Pa.	Richardson Channell and Rio Grande Road.
60	Frt.	1	30	W. E. Warner	Washington, N. C.	
61	Fer.	1	22	Napoleon R. Rheault	Great Falls, Mont.	Sidney, Mont.
62	Fsh.	4	20	F. Loveless	Ketchikan, Alaska	Box 2.
63	Tow.	3	60	Jacksonville Forwarding Co. (Fla.)	Jacksonville, Fla.	Foot Laura Street.
64	Frt.	2	10	Charles Clement	Charleston, S. C.	Johns Island, S. C.
65	Frt.	4	75	Columbia Navigation Co. (Oreg.)	Astoria, Oreg.	c/o Astoria Flour Mills.
66	Cod.	2	60	Wm. Underwood Co. (Me.)	Jonesport, Me.	South Bristol, Me.
67	Fsh.	2	40	Clare A. Thomas	Port Huron, Mich.	Unionville, Mich.
68	Fsh.	2	b 15	William Classon	Milwaukee, Wis.	Oconto, Wis.

⁵ Formerly ga. s. Ethel M. Ward.
⁶ Formerly U. S. Navy ga. s. Cutter.

⁷ Formerly ga. w. The Riverview.

Motor Vessels

Line No.	Official No.	Signal letters	Rig	Name of vessel	Tonnage		Register dimensions			When built	Where built
					Gross	Net	Length	Breadth	Depth		
1	226289		Ga. s.	Roamer	11	7	34.6	11.3	5.3	1926	Noank, Conn.
2	228283		Ga. s.	Roamer	16	13	38.0	9.8	4.0	1929	Helena, Ark.
3	217584		Ga. s.	Roamer II	14	10	45.5	12.0	4.4	1916	New York, N. Y.
4	224189		Ga. s.	Roaring Forty	12	8	40.1	11.5	3.5	1917	City Island, N. Y.
5	110742		Ol. s.	Roberts	58	30	75.5	18.2	6.5	1887	San Francisco, Calif.
6	21943		Ga. s.	Robbie Hunter	60	30	65.6	23.7	5.2	1870	do.
7	110739		Ga. s.	Robbie F. Sylvester	12	12	33.0	14.0	5.0	1887	Stonington, Conn.
8	209814		Ga. s.	Robert	11	8	43.0	12.7	4.0	1912	Deep Creek, Va.
9	227309		Ol. s.	Robert A.	65	44	67.2	17.3	9.0	1928	Bellingham, Wash.
10	229463		Ga. s.	Robert A.	7	5	31.2	10.0	3.9	1912	Wrangell, Alaska
11	222153		Ga. s.	Robert B.	12	7	36.5	12.6	5.1	1922	Barcelona, N. Y.
12	222793		Ol. s.	Robert B.	130	66	64.4	23.0	7.1	1923	Pittsburgh, Calif.
13	208709		Ga. s.	Robert C.	15	12	35.2	11.0	4.8	1911	Camden, N. J.
14	224732		Ga. s.	Robert C.	8	5	40.6	10.9	2.7	1925	Stillwater, Minn.
15	228061		Ga. c.	Robert E.	25	25	60.0	16.0	2.8	1922	Pittsburgh, Pa.
16	228551		Ol. s.	Robert E.	76	26	104.3	14.9	8.3	1917	Norfolk, Va.
17	224815		Ol. s.	Robert M.	13	7	46.4	12.4	3.7	1925	Hampton, Va.
18	211120		Ga. s.	Robert P.	14	11	47.2	13.8	4.3	1911	Mariners Harbor, N. Y.
19	205326		Ga. s.	Robert R.	35	33	67.3	15.9	5.3	1908	Chicago, Ill.
20	221731		Ga. w.	Robt. T.	24	15	59.8	14.0	2.1	1921	Higginsport, Ohio.
21	111270		Ga. s.	Robert W.	13	9	41.3	12.5	4.4	1900	Mount Pleasant, S. C.
22	111211		Ol. s.	Robert and Edwin	29	20	56.5	14.4	7.1	1899	East Boothbay, Me.
23	111335		Ga. s.	Robert Barron	13	9	44.4	10.3	4.1	1901	Astoria, Oreg.
24	201778		Ga. s.	Robert Bould	30	13	57.3	19.8	4.8	1905	Greenwich, N. J.
25	206881		Ga. s.	Robert Fulton	7	7	35.5	12.6	3.2	1907	East Bay, Fla.
26	207369		Ga. s.	Robert Gray	13	9	42.0	12.5	4.4	1910	Winslow, Wash.
27	215093		Ga. s.	Robert Grelling	9	8	34.0	8.8	3.6	1907	Sturgeon Bay, Wis.
28	111269		Ol. s.	Robert Hood	26	14	55.5	21.1	4.3	1900	Logtown, Miss.
29	111001		Ga. s.	Robert James	9	9	39.0	14.7	3.0	1892	Pocomoke City, Md.
30	228374		Ga. s.	Robert King	10	7	38.0	10.4	2.9	1929	Morehead City, N. C.
31	225448		Ol. w.	Robert Kinner	17	17	61.9	12.9	2.6	1926	Greenup, Ky.
32	222906		Ga. s.	Robert Leo	13	8	46.1	12.6	4.3	1923	Laban, Va.
33	224598		Ol. s.	Robert C. Bonham	113	76	79.0	21.8	9.8	1925	South Somerset, Mass.
34	215620		Ga. s.	Robert D. Carter	14	10	42.4	11.8	4.1	1917	Baltimore, Md.
35	219639		Ga. s.	Robt. E. Lee	11	7	34.1	11.4	4.0	1917	Sacramento, Calif.
36	223083		Ga. p.	Robert E. Lee	7	7	56.6	12.0	1.3	1922	Brackenridge, Pa.
37	110814		Ga. s.	Robert H. Smith	9	5	38.5	11.2	3.5	1887	Essex County, Va.
38	21976		Ga. s.	Robert J. Poulson	29	13	59.2	20.4	4.6	1870	Accomac Co., Va.
39	215576		Ga. s.	Robert M. Utz	37	30	52.8	18.1	5.3	1917	Tottenville, N. Y.
40	111372		Ol. s.	Robert Jno. Beswick	103	72	80.0	26.5	6.0	1901	Millford, Del.
41	218927		Ga. s.	Roberson	8	5	37.8	10.0	2.6	1909	Cut Off, La.
42	211792		Ga. s.	Robin	24	6	51.4	15.2	4.7	1913	Crittenden, Va.
43	214896		Ga. s.	Robin	23	12	51.1	14.8	5.6	1917	Oakland, Calif.
44	224712		Ga. s.	Robin	7	5	30.4	8.6	4.4	1925	Seattle, Wash.
45	226576		Ol. s.	Robin	59	40	64.5	17.0	8.1	1927	Tacoma, Wash.
46	226784		Ga. s.	Robin	16	13	41.6	12.2	5.2	1927	Tenakee, Alaska
47	226557		Ga. s.	Robinhood	9	6	33.3	9.2	5.1	1926	Seattle, Wash.
48	110905		Ga. s.	Robin Adair	6	5	24.4	9.3	5.0	1890	Deer Isle, Me.
49	206257		Ga. s.	Robley D.	13	8	40.0	10.0	3.6	1909	Nahcotta, Wash.
50	227933		Ga. s.	Rob Roy	7	6	33.1	8.9	3.5	1907	Tacoma, Wash.
51	221546		Ga. s.	ROB ROY II	42	42	64.7	20.1	3.8	1921	Dubuque, Iowa
52	220806		Ol. s.	ROCHESTER SOCONY	533	401	188.5	28.4	11.8	1920	Elizabeth, N. J.
53	203064		Ga. s.	Rockaway	13	11	43.2	12.4	4.1	1906	Brooklyn, N. Y.
54	221026		Ga. s.	Rockaway	29	20	44.9	13.6	5.5	1919	St. Catharine's Island, Ga.
55	222128		Ol. s.	ROCKLAND SOCONY	241	148	113.4	25.1	11.1	1922	Mariners Harbor, N. Y.
56	214015		Ga. s.	Rockport	13	13	61.7	10.0	3.6	1916	Dubuque, Iowa
57	225281		Ga. w.	Rockwood National	9	5	38.7	7.0	2.2	1925	Rockwood, Tenn.
58	213379		Ga. s.	Rodoma	40	27	65.8	17.4	5.4	1915	Bellingham, Wash.
59	216088		Ga. s.	Rodman Swift	19	13	41.8	12.1	5.0	1918	East Boston, Mass.
60	111390		Ga. s.	Rody Green	29	23	49.2	17.5	4.6	1901	Tottenville, N. Y.
61	210089		Ga. s.	Roger B.	8	7	26.0	10.0	3.0	1912	Green Cove Springs, Fla.
62	226508		Ol. s.	Rogue	14	9	52.6	14.2	3.4	1927	Marshfield, Oreg.
63	212444		Ol. s.	Roland	42	15	64.6	17.8	7.5	1914	Oakland, Calif.
64	223071		Ga. s.	Roland L.	10	7	32.5	9.0	3.6	1923	Peoria, Ill.
65	214374		Ga. s.	Roland R. (composite)	12	10	38.6	8.5	3.3	1909	Springfield, Mass.
66	215032		Ga. s.	Rolfe	31	21	55.7	14.5	4.6	1917	Seattle, Wash.
67	220418		Ga. s.	Rolfe II	47	32	61.4	16.2	6.6	1920	do.
68	204211		Ga. s.	Rolfh	8	6	29.8	10.8	4.0	1907	Tacoma, Wash.
69	208646		Ga. s.	Rolfh III	25	17	42.3	12.4	6.2	1911	Seattle, Wash.
70	225927		Ga. s.	Rolling Pin	8	5	38.7	9.1	4.1	1908	New York, N. Y.
71	218666		Ga. s.	Rollo II	8	5	20.7	11.6	5.5	-----	Unknown.

¹ Formerly U. S. Navy ga. s. 86.0.

² Formerly U. S. N. ol. s. S. C. No. 121.

³ Formerly ga. s. Henrietta H.

⁴ Formerly schooner Robert John Beswick.

Line No.	Service	Crew	Horse-power	Name of owner	Home port	Address of owner
1	Pas.	2	40	Charles Landry	New York, N. Y.	Montauk, N. Y.
2	Pas.	1	20	Jas. T. Hornor	Memphis, Tenn.	Care Helena Ice Co., Helena, Ark.
3	Pas.	2	65	Frederick D. von Wielding	New York, N. Y.	Westwood, N. J.
4	Tow.	3	40	B. W. Morris	Hartford, Conn.	35 Pratt Street, Essex, Conn.
5	Tow.	6	200	Roberts Towing Co. (Oreg.)	Portland, Oreg.	204 East Salmon Street, Colma, Calif.
6	Frt.	1	b 60	L. H. Beck	San Francisco, Calif.	Colma, Calif.
7	Frt.	1	10	John G. Perry	Fall River, Mass.	16 Division Street, Hampton, Va.
8	Fsh.	2	24	P. K. Hunt	Newport News, Va.	South Bellingham, Wash.
9	Fsh.	4	150	Bellingham Canning Co. (Wash.)	Seattle, Wash.	Wrangell, Alaska.
10	Fsh.	1	15	L. Meldahl	Wrangell, Alaska	Westfield, N. Y.
11	Fsh.	3	50	Henry A. Monroe	Buffalo, N. Y.	216 Drumm Street, Camden, N. J.
12	Frt.	5	90	H. G. Zuckerman	San Francisco, Calif.	Taylor Falls, Minn.
13	Pas.	2	30	William H. Townsend	Philadelphia, Pa.	R. F. D. 1, Greensboro, Pa.
14	Pas.	1	40	Carl C. Muller	St. Paul, Minn.	East Hampton, L. I., N. Y.
15	Fer.	1	b 18	Crow Ferry Co. (Pa.)	Pittsburgh, Pa.	Messick, Va.
16	Fsh.	25	100	Edwards Bros. & Co. (N. Y.)	New York, N. Y.	655 Ovington Avenue (B), 910 South Michigan Avenue, Grant Building, Mount Pleasant, S. C.
17	Fsh.	2	25	P. J. Weston	Newport News, Va.	6 Fort Square, Killisnoo, Alaska.
18	Fsh.	1	50	Augustus Poling	New York, N. Y.	Bridgeton, N. J.
19	Pas.	6	75	Sanitary District of Chicago	Chicago, Ill.	Box 71, Aberdeen, Wash.
20	Tow.	1	30	Ohio River Sand & Gravel Co. (W. Va.)	Pittsburgh, Pa.	Green Bay, Wis.
21	Frt.	3	24	W. H. Snype	Charleston, S. C.	Hammond, La.
22	Cod.	6	60	Paul Scola	Gloucester, Mass.	Messick, Va.
23	Fsh.	1	35	Albert Kookesk	Juneau, Alaska	
24	Oys.	8	36	Samuel Kelsey Moore	Philadelphia, Pa.	
25	Fsh.	2	10	C. L. Shephard	Apalachicola, Fla.	
26	Tow.	1	40	Port of Grays Harbor (Wash.)	Seattle, Wash.	
27	Msc.	1	30	Waterways Engineering Co. (Wis.)	Milwaukee, Wis.	
28	Frt.	4	30	C. N. Cullom	New Orleans, La.	
29	Oys.	1	38	J. W. Townsend	Newport News, Va.	
30	Fsh.	3	40	S. P. Willis	Washington, N. C.	
31	Tow.	2	40	J. D. Kinner	Louisville, Ky.	Greenup, Ky.
32	Fsh.	3	27	L. N. Powell	Reedville, Va.	
33	Tow.	4	400	Jersey City Stock Yards Co. (N. J.)	New York, N. Y.	Jersey City, N. J.
34	Pol.	3	45	Police Commissioner of Baltimore City	Baltimore, Md.	Police Building, Fayette Street and Fallsway, Broderick, Calif.
35	Pas.	1	90	Wm. E. Curry	San Francisco, Calif.	611 Second Avenue, Tarantum, Pa.
36	Fer.	1	30	Samuel W. Ross	Pittsburgh, Pa.	Reedville, Va.
37	Frt.	2	32	W. H. Lewis	Reedville, Va.	Sharps, Va.
38	Oys.	6	60	Lena N. Lore	Philadelphia, Pa.	Bridgeton, N. J.
39	Oys.	4	90	Robert M. Utz	New York, N. Y.	Greenport, N. Y.
40	Frt.	3	100	Daniel Walls	New Haven, Conn.	West Haven, Conn.
41	Oys.	3	5	Didier Pitre	New Orleans, La.	Cut Off, La.
42	Msc.	3	50	Clay Products Corporation (Va.)	Newport News, Va.	Hampton, Va.
43	Fsh.	1	80	Alaska Packers Association (Calif.)	San Francisco, Calif.	111 California Street, Dockton, Wash.
44	Fsh.	2	14	C. Amundsen	Tacoma, Wash.	Glg Harbor, Wash.
45	Fsh.	8	100	Ivan Bakovlo	do	Tenakee, Alaska.
46	Fsh.	1	20	Charlie Water	Juneau, Alaska	Latouche, Alaska.
47	Fsh.	2	b 18	San Juan Fishing & Packing Co. (Wash.)	Seward, Alaska	Stonington, Me.
48	Frt.	2	6	Frank Carlson	Belfast, Me.	South Bend, Wash.
49	Tow.	1	50	William Leber	Seattle, Wash.	Flr, Wash.
50	Tow.	1	20	Gilbert Hansen	do	McGregor, Iowa.
51	Fer.	2	60	Geo. F. Freeman	Dubuque, Iowa	26 Broadway, 412 Seventh Ave.
52	Tnk.	12	200	Standard Oil Co. of New York (N. Y.)	New York, N. Y.	
53	Frt.	2	25	New York City Ocean Beach Corporation (N. Y.)	do	
54	Frt.	2	12	Chatham Oyster Co.	Savannah, Ga.	401 West Bay Street.
55	Frt.	6	225	Standard Oil Co. of New York (N. Y.)	New York, N. Y.	26 Broadway.
56	Pas.	1	45	Owensboro Grain Co. (Ky.)	Louisville, Ky.	Owensboro, Ky.
57	Tow.	1	10	L. G. Crabtree	Chattanooga, Tenn.	Rockwood, Tenn.
58	Tow.	4	160	Bellingham Canning Co. (Wash.)	Seattle, Wash.	South Bellingham, Wash.
59	Msc.	2	50	Submarine Signal Co. (Del.)	Boston, Mass.	160 State Street, Jersey City, N. J.
60	Frt.	2	88	James Healing Co. (N. J.)	New York, N. Y.	Switzerland, Fla.
61	Frt.	1	12	W. P. Jenkins	Jacksonville, Fla.	
62	Pas.	1	65	Herbert N. Casaday	Marshfield, Oreg.	McGeorge Terminal Dock, Mission Street Wharf, Box 742.
63	Tow.	2	b 250	Harbor Tug & Barge Co. (Calif.)	San Francisco, Calif.	
64	Tow.	1	30	Woods Lumber Co. (Tenn.)	Memphis, Tenn.	
65	Frt.	1	20	Dwight G. Eaton	Boston, Mass.	Springfield, Mass.
66	Fsh.	3	40	New England Fish Co. (Me.)	do	44 Boston Fish Pier.
67	Fsh.	6	90	Beegle Packing Co. (Alaska)	Ketchikan, Alaska	
68	Fsh.	2	16	Peter Sather	Seward, Alaska	Nuka Bay, Alaska.
69	Fsh.	1	40	do	do	Do.
70	Msc.	1	60	John G. Schleiff	Boston, Mass.	North Weymouth, Mass.
71	Msc.	3	30	William Crockett	New York, N. Y.	312 Communipaw Avenue, Jersey City, N. J.

¹ Formerly ga. s. Delivery No. 6.
² Formerly ga. s. Marie L. Hanlon.

³ Formerly ga. s. Buffalo.
⁴ Formerly U. S. Navy st. s. launch 763.

Line No.	Official No.	Signal letters	Rtg	Name of vessel	Tonnage		Register dimensions			When built	Where built
					Gross	Net	Length	Breadth	Depth		
1	226070		Ol. s.	Roma.....	37	10	58.6	15.5	7.4	1925	Damariscotta, Me.....
2	229314		Ol. s.	Roma.....	31	21	58.5	16.6	5.7	1930	San Francisco, Calif..
3	220388		Ga. s.	Roina II.....	14	12	40.8	12.3	4.4	1930	Amesbury, Mass.....
4	218020		Ga. s.	Romance.....	10	8	33.6	10.0	4.6	1919	Ballard, Wash.....
5	229423		Ol. s.	Rome.....	33	15	50.0	15.2	6.2	1930	San Diego, Calif.....
6	223674	MFKW	Ol. s.	ROME SOCONY.....	1,199	763	252.9	40.1	12.8	1924	Chester, Pa.....
7	228051		Ga. s.	Romona.....	8	5	33.8	11.0	4.9		Unknown.....
8	220475		Ga. s.	Romur.....	9	7	34.9	9.9	3.9	1916	Port Clinton, Ohio.....
9	222079		Ol. s.	Ronda.....	39	28	58.0	18.6	4.6	1922	Clg Harbor, Wash.....
10	208654		Ga. s.	Rondout.....	17	12	40.0	13.3	4.7	1911	Tacoma, Wash.....
11	213009		Ga. s.	Roosevelt.....	20	13	42.6	13.4	5.8	1915	Seattle, Wash.....
12	223200		Ga. s.	Roosevelt.....	120	106	108.5	27.8	8.1	1923	Nyack, N. Y.....
13	225322		Ga. s.	Roosevelt.....	11	6	40.0	11.3	4.9	1926	San Diego, Calif.....
14	218018		Ga. s.	Rosa F.....	12	10	37.1	10.0	3.6	1913	New York, N. Y.....
15	205831		Ga. w.	Rosa R.....	14	14	58.8	11.0	3.0	1908	New Harmony, Ind.....
16	111060		Ga. s.	Rosa and May.....	6	6	30.0	10.5	4.6	1894	Brooksville, Me.....
17	111244		Ga. s.	Rosa Lambert.....	21	10	48.0	17.1	5.1	1899	Essington, Pa.....
18	110872		Ga. s.	Rosa Lena.....	8	7	35.5	11.2	2.9	1890	Terrebone Parish, La.....
19	222738		Ga. s.	Rosabel.....	14	13	44.2	14.0	3.7	1922	Mandeville, La.....
20	21815		Ga. s.	Rosabell.....	24	22	55.0	15.9	4.4	1865	Patchogue, N. Y.....
21	207227		Ga. s.	Rosale.....	14	14	42.5	13.3	4.6	1910	Charleston, S. C.....
22	222694		Ol. s.	Rosale I.....	17	0	45.0	13.9	4.4	1922	Dare, Va.....
23	111019		Ga. s.	Rosale M.....	8	7	33.0	12.6	3.6	1893	Biloxi, Miss.....
24	224367		Ol. s.	Rosale Destin.....	8	5	35.3	12.3	3.8	1924	Miami, Fla.....
25	92330		Ga. s.	Rosana.....	8	7	34.0	13.0	3.0	1891	Patchogue, N. Y.....
26	212158		Ga. s.	Rosario.....	23	16	42.0	12.9	5.9	1914	Seattle, Wash.....
27	220303		Ol. s.	Rosario.....	40	14	54.8	14.4	6.7	1920	Columbia City, Oreg.....
28	111042		Ga. s.	Roscoe S. Miller.....	20	10	53.0	17.6	4.5	1893	Buena Vista, N. J.....
29	204855		Ol. s.	Rose.....	14	10	52.5	13.7	3.3	1907	Astoria, Oreg.....
30	209276		Ga. s.	Rose.....	10	8	50.2	10.0	2.5	1911	Sayville, N. Y.....
31	219342		Ga. w.	Rose.....	16	9	44.7	10.7	2.3	1911	Lockport, La.....
32	227306		Ol. s.	Rose.....	24	16	48.4	15.7	5.1	1928	Hoquiam, Wash.....
33	229380		Ol. s.	Rose & Lucy.....	70	41	81.8	18.0	8.7	1930	Damariscotta, Me.....
34	227795		Ol. s.	Roseella.....	11	9	41.9	12.4	3.8	1928	St. Marys, Ga.....
35	223188		Ga. s.	Rose G.....	8	5	32.5	9.6	3.4		Unknown.....
36	222018		Ga. s.	Rose L. III.....	10	7	37.7	10.3	3.9	1919	Brooklyn, N. Y.....
37	206187		Ga. s.	Rose R.....	14	9	43.0	13.6	3.6	1909	Stratford, Conn.....
38	224892		Ga. s.	Rose R.....	11	7	40.0	10.8	3.9	1919	Bremerton, Wash.....
39	211021		Ga. s.	Rose R. II.....	30	27	56.0	17.0	5.7	1913	Patchogue, N. Y.....
40	210259		Ga. s.	Rose W.....	10	8	45.7	13.7	4.4	1912	Lubeo, Me.....
41	205101		Ga. s.	Rose City.....	7	5	35.3	9.9	2.5	1906	Portland, Oreg.....
42	212431		Ga. s.	Rose Marie.....	13	12	34.7	11.6	3.6	1914	Port Republic, N. J.....
43	220284		Ga. s.	Rose Mary.....	13	8	34.9	13.0	4.4	1917	Corona, N. Y.....
44	228542		Ga. s.	Rose Mary.....	10	6	33.5	11.8	3.8	1929	Biloxi, Miss.....
45	111234		Ga. s.	Rose E. Chalton.....	8	8	42.0	14.2	3.3	1899	Lambtonville, Md.....
46	13306		Ga. s.	Rose M. Gaskill.....	32	18	55.9	19.6	5.4	1874	Marcus Hook, Pa.....
47	110411		Ga. s.	Rosebud.....	7	5	44.0	10.6	2.7	1875	Dorchester County, Md.....
48	209888		Ga. s.	Rosebud.....	7	5	30.3	9.0	3.2	1912	Seattle, Wash.....
49	210809		Ga. s.	Rosebud.....	14	10	43.2	12.3	3.7	1913	Friday Harbor, Wash.....
50	217792		Ga. s.	Rosebud.....	10	5	32.3	10.3	4.2	1913	New York, N. Y.....
51	221389		Ga. w.	Rosebud.....	17	17	61.5	14.4	2.6	1916	Whiteswan, S. Dak.....
52	222256		Ga. w.	Rosebud.....	7	6	41.1	9.9	2.0	1922	Golconda, Ill.....
53	206556		Ga. s.	Rosedale.....	22	18	55.2	13.1	3.0	1911	Astoria, Oreg.....
54	111011		Ga. s.	Rosella.....	8	7	34.0	14.0	3.4	1892	Patchogue, N. Y.....
55	214610		Ga. s.	Rosemary.....	12	11	32.8	9.0	3.8	1916	Sturgeon Bay, Wis.....
56	127082		Ga. s.	Rosetta V.....	13	12	32.5	15.2	4.6	1895	Osterville, Mass.....
57	214046		Ga. s.	Rosville.....	15	7	47.3	13.0	5.3	1917	San Diego, Calif.....
58	220412		Ga. s.	Roswell P.....	15	6	38.5	12.0	4.8	1930	Noank, Conn.....
59	225756		Ol. s.	Roseway.....	112	63	94.5	24.6	10.2	1926	Essex, Mass.....
60	204833		Ga. s.	Rosie.....	15	12	34.8	11.9	4.0	1907	Newport News, Va.....
61	216024		Ga. s.	Rosie.....	9	6	33.4	10.5	3.9	1918	Bay Center, Wash.....
62	224302		Ol. s.	Rosie.....	35	13	61.7	16.1	7.2	1924	Rockport, Mass.....
63	227840		Ga. s.	Rosie.....	16	11	43.1	12.7	5.1	1928	Roston, Mass.....
64	209202		Ga. s.	Rosie K.....	8	6	30.5	8.2	3.8	1909	Manitowoc, Wis.....
65	226847		Ol. s.	Rosie P.....	22	15	50.7	13.4	5.5	1927	Winthrop, Mass.....
66	110490		Ga. s.	Rosie Beatrice.....	25	24	54.8	18.5	4.7	1881	Madison, Md.....
67	224350		Ga. s.	Rosina C.....	11	7	37.6	11.6	2.7	1922	Westwego, La.....

¹ Formerly ga. s. Sauger.

² Formerly ga. s. Annie E.

³ Formerly ga. s. Milton Leon.

⁴ Formerly ol. y. Heron.

⁵ Formerly U. S. Navy ga. s. 6675.

⁶ Formerly ga. s. Honus Wagner.

Line No.	Service	Crew	Horse-power	Name of owner	Home port	Address of owner
1	Msc.	6	60	Charles Graffeo.....	Boston, Mass.....	40 Lewis Street.
2	Fsh.	2	90	Walter A. Anderson.....	San Francisco, Calif.....	Innes Avenue and Griffith Street.
3	Cod.	5	24	Liborio Curcuro.....	Gloucester, Mass.....	131 Western Avenue.
4	Fsh.	2	16	Magnus Carlson.....	Seattle, Wash.....	84 Seneca Street.
5	Fsh.	6	b 75	John Tasso.....	San Diego, Calif.....	1719 Kettner Boulevard.
6	Tnk.	16	b 700	Standard Transportation Co. (Del.).....	New York, N. Y.....	26 Broadway.
7	Fsh.	1	24	Leo J. Despres.....	Newport, R. I.....	101 Long Wharf.
8	Pas.	1	28	W. H. Murbach.....	Sandusky, Ohio.....	113 Forty-second Street.
9	Frt.	2	30	Thomas Torgesen.....	Tacoma, Wash.....	Gertrude, Wash.
10	Fsh.	8	30	New England Fish Co. (Me.).....	Boston, Mass.....	44 Boston Fish Pier.
11	Fsh.	1	20	Bjarne Pedersen.....	Seattle, Wash.....	2201 Fifteenth Avenue W.
12	Frt.	3	95	Plattsburg Grand Isle Ferry Co. (N. Y.).....	Rouses Point, N. Y.....	Plattsburg, N. Y.
13	Fsh.	3	35	Katherine M. Perry.....	San Diego, Calif.....	Point Loma, Calif.
14	Fsh.	1	18	Joseph Franoh.....	New York, N. Y.....	Sheepshead Bay, N. Y.
15	Tow.	1	20	Kansas City Bridge Co. (Mo.).....	Kansas City, Mo.....	Leslie Orear Building.
16	Frt.	1	8	Sherman W. Hutchinson.....	Belfast, Me.....	North Haven, Me.
17	Oys.	5	45	Frank Fidler.....	Philadelphia, Pa.....	Dennisville, N. J.
18	Oys.	2	18	Sydney Scott.....	New Orleans, La.....	Houma, La.
19	Frt.	3	5	Geo. M. Glockner.....	do.....	Mandeville, La.
20	Frt.	2	70	Lake Tankers Corporation (Del.).....	New York, N. Y.....	37 Broad Street.
21	Frt.	2	24	Frank McCabe.....	Charleston, S. C.....	114 Rutledge Avenue.
22	Fsh.	3	45	James F. Hudgins.....	Newport News, Va.....	Hampton, Va.
23	Frt.	2	25	Joe Varnoll.....	Galveston, Tex.....	4501 Avenue O.
24	Tow.	2	24	Alfred Destlin.....	Miami, Fla.....	45 Northeast Twelfth Street.
25	Msc.	1	24	Elizabeth Ryder.....	New York, N. Y.....	Patchogue, N. Y.
26	Fsh.	5	40	Iver Knutsen.....	Seattle, Wash.....	7117 Thirty-second Avenue NW.
27	Pas.	2	75	Lewis Bradbury.....	San Francisco, Calif.....	1154 Chestnut Street.
28	Oys.	6	30	John H. Bell.....	Philadelphia, Pa.....	Port Norris, N. J.
29	Tow.	1	65	Harbor Sand & Gravel Co. (Wash.).....	Seattle, Wash.....	Aberdeen, Wash.
30	Frt.	1	18	William Rudolph.....	New York, N. Y.....	West Sayville, N. Y.
31	Tow.	2	12	Albert Hanson.....	New Orleans, La.....	Berwick, La.
32	Tow.	2	30	K & G Tug & Barge Co. (Wash.).....	Seattle, Wash.....	Houquain, Wash.
33	Fsh.	12	120	Liborio Curcuro.....	Gloucester, Mass.....	131 Western Avenue.
34	Fsh.	3	b 36	G. H. Lovell.....	Fernandina, Fla.....	Box 114, St. Marys, Ga.
35	Fsh.	2	20	John W. Batts.....	Philadelphia, Pa.....	Wildwood Crest, N. J.
36	Frt.	2	60	Louis N. La Combe.....	New York, N. Y.....	451 Fifty-Sixth Street (B).
37	Msc.	1	20	Joseph Carosini.....	do.....	504 West Thirty-fourth Street.
38	Msc.	1	65	H. Lombard.....	do.....	130 Brook Avenue.
39	Pas.	1	85	Richard Pearson.....	do.....	1472 East Ninety-fifth Street (B).
40	Frt.	2	32	Halburton G. Avery.....	Eastport, Me.....	Lubec, Me.
41	Tow.	1	25	J. W. Clark.....	Portland, Oreg.....	St. Helens, Oreg.
42	Fsh.	1	40	Thomas D. McDevitt.....	Philadelphia, Pa.....	Atlantic City, N. J.
43	Pas.	2	200	Vaclav Vltan.....	New York, N. Y.....	1360 Avenue A.
44	Fsh.	1	18	Steve Zuvch, Jr.....	New Orleans, La.....	Buras, La.
45	Frt.	2	8	T. H. Powell.....	Reedville, Va.....	Monroe Hall, Va.
46	Oys.	6	36	Henry A. Hettlinger.....	Philadelphia, Pa.....	Bridgeton, N. J.
47	Frt.	2	7	Archie Welch.....	Annapolis, Md.....	Eastport, Md.
48	Fsh.	2	16	Edward Molf.....	Seattle, Wash.....	6317 Beach Drive.
49	Fsh.	2	30	Ollie Gray.....	Seward, Alaska.....	Anchorage, Alaska.
50	Pas.	2	16	Anton Kral.....	New York, N. Y.....	2673 Thirteenth Street, College Point, N. Y.
51	Fer.	1	15	Wm. Woods.....	Pembina, N. Dak.....	Spencer, Nebr.
52	Pas.	1	20	J. W. Wright.....	St. Louis, Mo.....	Golconda, Ill.
53	Tow.	2	75	Foss Co. (Wash.).....	Seattle, Wash.....	Bolcom Dock, Ballard Station.
54	Oys.	2	20	Estate of Jacob Oekers.....	New York, N. Y.....	West Sayville, N. Y.
55	Fsh.	2	20	Fred M. Hanson.....	Milwaukee, Wis.....	Washington Island, Wis.
56	Pas.	2	20	George Garant.....	Fall River, Mass.....	Flint Street.
57	Fsh.	2	35	Griffing Bancroft.....	San Diego, Calif.....	2525 First Street.
58	Fsh.	1	65	Elbert E. Palmer.....	New London, Conn.....	Noank, Conn.
59	Fsh.	7	110	Harold F. Hathaway.....	Newport, R. I.....	165 School Street, Taunton, Mass.
60	Tow.	1	40	L. W. Clark.....	Newport News, Va.....	Box 245, Hopewell, Va.
61	Fsh.	1	18	Chas. Anderson.....	Petersburg, Alaska.....	
62	Cod.	9	100	Ignatius Ciulla.....	Boston, Mass.....	318 North Street.
63	Fsh.	0	45	John Bottini.....	do.....	Binghamton, N. Y.
64	Msc.	2	b 18	Chester M. J. Smith.....	Milwaukee, Wis.....	835 Seventy-second Street, West Allis, Wis.
65	Fsh.	5	60	Salvatore Strazzere.....	Boston, Mass.....	Medford, Mass.
66	Frt.	1	24	Johnson & Wimsatt (Del.).....	Washington, D. C.....	Thirteenth and Water Streets SW.
67	Fsh.	2	17	William Lilliman.....	New Orleans, La.....	Empire, La.

1 Formerly } a sch. Katie Burton.
 } b ga. s. Julia Nickelson.
 2 Formerly ga. s. Ollie S.

3 Formerly ga. s. Cleopatra.
 4 Formerly ga. s. Virginia.

Line No.	Official No.	Signal letters	Rig	Name of vessel	Tonnage		Register dimensions			When built	Where built
					Gross	Net	Length	Breadth	Depth		
1	209716		Ga. s.	Rosina M.	6	6	29.3	12.6	4.1	1912	Atlantic City, N. J.
2	208987		Ga. s.	Rosita	8	6	30.5	8.3	3.8	1911	Seattle, Wash.
3	228251		Ga. s.	Rosita A. N. S. E. 1	30	27	49.0	20.0	3.9	1929	San Francisco, Calif.
4	218171		Ga. s.	Rossalen	8	7	31.1	9.2	3.7	1919	Seattle, Wash.
5	221154		Ga. s.	Rosy-Allee	7	5	28.3	8.0	4.0	1921	Pysht, Wash.
6	221519		Ga. s.	Rouge et Noir	9	7	29.0	8.6	4.0	1915	Marquette, Mich.
7	207830		Ga. s.	Rough Rider	14	13	42.2	9.3	3.8	1910	Ketchikan, Alaska
8	219994		Ga. s.	Rough Rider	42	28	56.6	15.1	6.8	1920	Tacoma, Wash.
9	222650		Ga. p.	Rough River Scout	14	9	50.0	17.4	3.0	1922	Hartford, Ky.
10	155344		Ol. s.	Rouse	27	18	55.6	14.5	5.6	1899	Tacoma, Wash.
11	228080		Ga. s.	Roven Gambler	15	6	47.3	14.0	3.6	1926	Biloxi, Miss.
12	110092		Ga. s.	Rover	8	5	34.4	12.6	3.4	1860	South Side, N. Y.
13	111344		Ol. s.	Rover	45	25	62.0	14.0	5.0	1901	Hilo, Hawaii
14	205803		Ol. s.	Rover	14	8	45.0	16.8	2.9	1908	Bay St. Louis, Miss.
15	207331		Ga. s.	Rover	25	17	53.5	14.5	4.9	1910	Astoria, Oreg.
16	209541		Ga. s.	Rover	14	10	49.5	10.5	3.5	1912	Everett, Wash.
17	210442		Ga. s.	Rover	9	7	37.0	9.8	2.6	1896	Merrick, N. Y.
18	212884		Ga. s.	Rover	15	7	44.8	11.3	3.9	1914	Washington, N. C.
19	215210		Ga. s.	Rover	8	5	38.1	9.4	2.6	1917	Thousand Island Park, N. Y.
20	210053		Ga. s.	Rover	9	7	34.3	9.9	5.3	1918	Seattle, Wash.
21	220959		Ga. s.	Rover	10	6	42.6	12.2	3.1	1920	Wittman, Md.
22	224780		Ol. w.	ROVER	50	50	64.5	22.0	3.3	1925	Grafton, Ill.
23	212227		Ga. s.	Rowan	21	14	43.2	13.9	6.3	1914	Westlake, La.
24	214096		Ga. s.	Rowana	13	10	45.7	11.6	3.6	1916	Stacy, N. C.
25	219099		Ga. s.	Rowena	11	5	46.5	12.9	4.1	1919	Severn River, Va.
26	223094		Ga. s.	Rowena	13	10	50.4	13.4	2.8	1920	Bay St. Louis, Miss.
27	222388		Ol. s.	Rowley	54	38	58.0	21.3	4.9	1922	Chincoteague, Va.
28	220554		Ga. s.	Roxana	12	8	41.7	10.8	4.0	1920	Saint Johns, Oreg.
29	209584		Ga. s.	Roxie Pittman	18	8	52.0	14.9	4.2	1912	Hettle, N. C.
30	111401		Ga. s.	Roy	18	12	42.7	13.4	5.3	1902	Warren, R. I.
31	226553		Ga. s.	Roy	8	5	32.0	10.0	4.3	1927	Seattle, Wash.
32	204320		Ga. w.	Roy L.	19	19	63.3	12.4	3.2	1907	Arrow Rock, Mo.
33	220208		Ga. s.	Roy Fountain	14	6	38.0	14.2	3.2	1924	Biloxi, Miss.
34	227372		Ga. s.	Roy Krebs	18	7	60.4	13.2	4.6	1928	Pascagoula, Miss.
35	209850		Ga. s.	Royal	22	15	44.4	13.0	5.8	1912	Seattle, Wash.
36	223466		Ga. w.	Royal	25	16	62.0	12.0	3.0	1923	Paducah, Ky.
37	228838		Ga. s.	Royal Queen	18	11	44.9	14.0	3.4	1929	Houma, La.
38	204247		Ga. s.	Royal Tern	17	17	40.1	13.7	4.4	1907	Handsboro, Miss.
39	111419	K R V P	Ga. s.	Ruby	345	273	132.0	34.0	9.0	1902	Alameda, Calif.
40	204117		Ga. s.	Ruby	14	9	47.9	11.9	4.3	1907	Ballard, Wash.
41	208526		Ga. s.	Ruby	10	10	34.2	8.0	3.2	1907	Sturgeon Bay, Wis.
42	211520		Ga. s.	Ruby	10	7	33.3	11.4	4.0	1913	Saxman, Alaska
43	223557		Ga. s.	Ruby	14	9	36.0	8.4	1.9	1923	Bigelow, Ark.
44	229080		Ol. s.	Ruby	18	9	40.1	13.6	4.1	1910	Peary, Va.
45	229120		Ga. s.	Ruby E.	12	8	51.8	12.4	3.6	1924	Shadow, Va.
46	214304		Ol. s.	Ruby-O	32	22	57.1	16.0	7.2	1916	Long Beach, Calif.
47	221345		Ga. s.	Ruby W.	13	9	43.5	11.2	2.8	1921	Sealevel, N. C.
48	214633		Ga. s.	Ruby and Alice	14	6	43.2	12.7	4.0	1916	Deltaville, Va.
49	224285		Ol. s.	Ruby Chrystal	26	8	54.8	16.1	5.2	1924	Crittenden, Va.
50	213468		Ga. s.	Ruby May	8	7	35.5	9.3	2.6	1915	Sealevel, N. C.
51	203723		Ga. s.	Rudolf	12	6	41.5	13.5	3.8	1906	Saltine, La.
52	209625		Ga. s.	Rudolf N.	29	19	51.9	15.2	5.8	1912	Oakland, Calif.
53	209415		Ga. s.	Rudolph	27	18	45.4	14.5	5.2	1911	Seattle, Wash.
54	200434		Ol. s.	Rufus M. Gibbs	14	11	35.7	12.5	3.9	1903	McClellanville, S. C.
55	219290		Ga. w.	Rulo Belle	12	12	50.0	14.0	2.5	1919	Rulo, Nebr.
56	221258		Ga. s.	Rumf	26	17	47.5	12.0	7.0	1921	Seattle, Wash.
57	210224		Ga. s.	Rummell	7	5	30.0	8.5	3.6	1900	Toledo, Ohio
58	221161		Ga. s.	Rumsey	8	6	35.0	7.0	2.0	1919	Calhoun, Ky.
59	209792		Ga. s.	Runaway	19	17	39.4	11.0	5.5	1912	New York, N. Y.
60	210682		Ga. s.	Rupert	8	6	40.0	10.3	2.0	1912	Ballard, Wash.
61	201793		Ga. s.	Rupert II	12	10	37.1	13.4	4.1	1905	Port Republic, N. J.
62	111350		Ga. s.	Rush	15	10	54.0	9.9	3.8	1901	Shooters Island, N. Y.
63	210788		Ga. s.	Rush	13	9	42.2	12.5	4.9	1912	Oakland, Calif.

¹ Formerly ga. s. Oscar B.

Line No.	Service	Crew	Horse-power	Name of owner	Home port	Address of owner
1	Pas.	1	10	H. L. Truax.....	Philadelphia, Pa.....	Atlantic City, N. J.
2	Frt.	1	20	Leo Sargent.....	Seattle, Wash.....	171 North Thirty-fifth Street
3	Frt.	1	b 32	American Nicaragua Sugar Estates (Del.).....	San Francisco, Calif.....	135 California Street.
4	Fsh.	1	16	George Brown.....	Seattle, Wash.....	Route 1, Port Orchard, Wash.
5	Pas.	1	8	John Johnson.....	Port Angeles, Wash.....	Box 495.
6	Frt.	1	8	W. C. Kepler.....	Marquette, Mich.....	104 East Magnetic Street.
7	Msc.	1	30	W. J. Bell.....	Ketchikan, Alaska.....	Box 1473.
8	Fsh.	7	50	John Zitkovich.....	Seattle, Wash.....	3827 Seventeenth Avenue SW.
9	Frt.	1	30	Henry D. Estes.....	Louisville, Ky.....	Hartford, Ky.
10	Tow.	3	100	Foss Co. (Wash.).....	Seattle, Wash.....	Bolcom Dock, Ballard Station.
11	Fsh.	2	100	M. Robertson.....	Gulfport, Miss.....	Biloxi, Miss.
12	Ten.	1	10	New York Motor Boat Club (N. Y.).....	New York, N. Y.....	One hundred and forty-sixth Street and Hudson River.
13	Tow.	1	b 125	Roy J. Osborn.....	San Francisco, Calif.....	5608 Broadway, Oakland, Calif.
14	Fsh.	6	24	Biloxi Canning & Packing Co. (Miss.).....	Gulfport, Miss.....	525 East Howard Avenue, Biloxi, Miss.
15	Tow.	2	65	Booth Fisheries Co. (Del.).....	Seattle, Wash.....	Pier 11B, foot Wall Street.
16	Tow.	2	28	Douglas Thompson.....	do.....	
17	Oys.	4	16	David Bush.....	New York, N. Y.....	24 Arlington Place, Mariners Harbor, N. Y.
18	Tow.	2	10	Hyde County Land & Lumber Co.....	Washington, N. C.....	Swan Quarter, N. C.
19	Frt.	1	20	S. C. Slate.....	Cape Vincent, N. Y.....	Olayton, N. Y.
20	Fsh.	1	16	Thorald Ommundsen.....	Seattle, Wash.....	Seventh Avenue and Union Street.
21	Frt.	2	10	Charles B. Frey.....	Cambridge, Md.....	Wittman, Md.
22	Pas.	1	64	E. B. Holliday.....	St. Louis, Mo.....	Louisiana, Mo.
23	Ten.	1	80	Standard American Dredging Co. (N. J.).....	Galveston, Tex.....	Quaranty Building.
24	Frt.	1	24	Monteville Hamilton.....	Beaufort, N. C.....	Stacy, N. C.
25	Fsh.	2	35	W. A. Mitchell.....	Newport News, Va.....	Seaford, Va.
26	Frt.	1	36	Albert Warner.....	Memphis, Tenn.....	Greenville, Miss.
27	Frt.	1	45	J. W. Burnell.....	Norfolk, Va.....	1718 Leckie Street, Portsmouth, Va.
28	Fsh.	1	60	C. T. Smith.....	Portland, Oreg.....	Stevenson, Wash.
29	Frt.	2	24	I. C. B. Daniels.....	Manteo, N. C.....	Wanchese, N. C.
30	Msc.	2	28	Walter E. Abrams.....	New York, N. Y.....	Huntington, N. Y.
31	Fsh.	2	10	C. J. Taylor.....	Seattle, Wash.....	c/o 1500 Fairview Avenue, North.
32	Tow.	2	65	Albert E. Fisher.....	Kansas City, Mo.....	Glasgow, Mo.
33	Fsh.	2	20	Chatham Oyster Co. (Ga.).....	Savannah, Ga.....	401 West Bay Street.
34	Fsh.	5	40	Star Fish and Oyster Co. (Ala.).....	Mobile, Ala.....	Industrial Canal.
35	Fsh.	4	40	Olaf Christensen.....	Seattle, Wash.....	116 North Seventy-fifth Street.
36	Pas.	5	22	Rock Asphalt Co. of America (Del.).....	Louisville, Ky.....	Harvey, La.
37	Fsh.	1	30	John Vodopija.....	New Orleans, La.....	New Courthouse.
38	Pol.	2	45	Department of Conservation (La.).....	do.....	First Avenue S. and Jackson Street.
39	Frt.	10	140	Kuskokwim Fishing & Transportation Co. (Wash.).....	Seattle, Wash.....	Pier 11B, foot Wall Street.
40	Fsh.	7	50	Booth Fisheries Co. (Del.).....	do.....	Ninety-fifth Street Bridge.
41	Fsh.	1	8	Wm. Strathman.....	Chicago, Ill.....	Gambler Bay, Alaska.
42	Fsh.	1	16	James Martin (Estate of).....	Juneau, Alaska.....	Conway, Ark.
43	Pas.	1	8	Tommie Hardin.....	Memphis, Tenn.....	New Point, Va.
44	Fsh.	2	30	E. M. Grinnell.....	Newport News, Va.....	Do.
45	Fsh.	0	35	W. O. Hudgins.....	do.....	2702 Woolworth Building.
46	Msc.	2	100	Standard Dredging Co. (N. J.).....	New York, N. Y.....	Southport, N. C.
47	Frt.	1	28	L. C. Arnold.....	Wilmington, N. C.....	Fitchetts, Va.
48	Frt.	1	32	Cecil T. Gwynn.....	Newport News, Va.....	do.
49	Frt.	3	60	R. L. Forrest.....	do.....	226 East Third Street.
50	Frt.	1	9	A. M. Sadler.....	Washington, N. C.....	Triumph, La.
51	Fsh.	2	20	Simon Cognovlich.....	New Orleans, La.....	
52	Fsh.	3	100	Nakat Packing Corporation (N. Y.).....	Ketchikan, Alaska.....	
53	Fsh.	7	40	Booth Fisheries Co. (Del.).....	Seattle, Wash.....	Pier 11B, foot Wall Street.
54	Fsh.	2	24	Edward Neshit.....	Georgetown, S. C.....	228 St. James Street.
55	Fer.	2	24	James M. Roland.....	Omaha, Nebr.....	Rulo, Nebr.
56	Frt.	1	25	Samuel Rasmussen.....	Seattle, Wash.....	Houghton, Wash., care Lake Washington Shipyards.
57	Frt.	1	8	Great Lakes Dredge & Dock Co. (N. J.).....	Duluth, Minn.....	First National Bank.
58	Pas.	2	12	John W. Watters.....	Louisville, Ky.....	Calhoun, Ky.
59	Msc.	1	30	State Board of Health of South Carolina.....	Charleston, S. C.....	Columbia, S. C.
60	Frt.	1	24	Lomen Reindeer Corporation (Del.).....	Nome, Alaska.....	
61	Pas.	1	40	James M. Crist.....	Philadelphia, Pa.....	1234 West Lehigh Avenue.
62	Frt.	1	30	Harry Tutbill.....	New York, N. Y.....	Greenport, N. Y.
63	Drg.	1	50	Standard Dredging Co. (N. J.).....	do.....	Woolworth Building.

¹ Formerly ga. y. Runaway.

Line No.	Official No.	Signal letters	Rig	Name of vessel	Tonnage		Register dimensions			When built	Where built
					Gross	Net	Length	Breadth	Depth		
					Feet						
1	224657		Ga. s.	Russell	13	9	49.6	11.9	4.2	1915	Laban, Va.
2	224621		Ol. s.	Russell 3	79	54	69.3	20.3	9.0	1925	Tottenville, N. Y.
3	110996		Ga. s.	Russell L.	20	16	63.5	17.0	4.6	1892	Dorchester Co., Md.
4	111416		Ga. s.	Russell DeHughlett	35	34	66.8	19.3	5.7	1902	Madison, Md.
5	111370		Ga. s.	Russell A. Wingate	31	31	66.8	19.4	5.4	1901	do.
6	110744		Ol. s.	Rustler	17	12	53.0	13.4	4.6	1887	Hoquiam, Wash.
7	111192		Ga. s.	Rustler	17	15	47.9	11.4	4.9	1898	La Conner, Wash.
8	204189		Ga. s.	Rustler	10	7	33.6	11.7	3.8	1907	Tacoma, Wash.
9	207499		Ol. s.	Rustler	14	10	48.0	13.9	4.6	1910	Alameda, Calif.
10	213625		Ga. w.	Rustler	18	18	51.6	12.0	3.0	1915	Newport, Ark.
11	228722		Ol. s.	Rustler	115	59	81.7	20.8	9.9	1919	New Orleans, La.
12	229525		Ga. s.	Rustler	11	7	38.6	10.6	3.8	1905	Wrangell, Alaska
13	226040		Ga. s.	Rustler	17	11	45.3	11.0	5.4	1926	Ketchikan, Alaska
14	111061		Ga. s.	Ruth	13	10	43.6	12.0	2.7	1894	Smyrna, N. C.
15	203937		Ga. s.	Ruth	11	7	38.0	10.7	3.7	1907	Ballard, Wash.
16	204347		Ol. s.	Ruth	12	8	37.3	11.3	3.7	1907	Astoria, Ore.
17	208341		Ga. s.	Ruth	24	20	58.6	16.1	3.8	1910	Broomes Island, Md.
18	208976		Ga. s.	Ruth	9	8	31.0	9.1	3.5	1906	Sturgeon Bay, Wis.
19	210530		Ga. w.	Ruth	14	14	60.0	11.0	2.2	1912	Milton, Ky.
20	211814		Ga. s.	Ruth	24	12	53.7	13.6	4.9	1913	Deltaville, Va.
21	212199		Ga. s.	Ruth	9	7	44.7	10.8	3.0	1909	Kings Creek, Va.
22	212956		Ga. s.	Ruth	15	12	53.3	12.2	3.5	1915	Portland, Ore.
23	214154		Ga. w.	Ruth	32	32	64.0	16.0	2.6	1916	Clarksville, Mo.
24	214237		Ga. s.	Ruth	9	8	39.5	12.0	2.9	1916	Patchogue, N. Y.
25	218113		Ga. s.	Ruth	19	8	44.6	14.4	5.8	1919	Mystic, Conn.
26	221081		Ol. s.	Ruth	19	13	58.5	12.3	5.0	1920	West Norfolk, Va.
27	221301		Ga. s.	Ruth	14	9	38.0	11.2	5.4	1921	Everett, Wash.
28	221591		Ga. s.	Ruth	60	50	61.1	22.6	7.3	1921	Baltimore, Md.
29	221866		Ga. s.	Ruth	11	8	31.2	9.8	4.5	1921	Sabine, Tex.
30	222190		Ga. s.	Ruth	11	11	50.0	14.0	1.9	1922	Portland, Ore.
31	223801		Ga. w.	Ruth	14	9	52.8	12.1	2.7	1924	Brownsville, Ky.
32	224153		Ga. s.	Ruth	6	5	34.0	9.8	2.3	1924	Chauvin, La.
33	225519		Ol. s.	Ruth	12	8	36.9	14.7	3.2	1926	Mount Pleasant, S. C.
34	225823		Ga. s.	Ruth	16	11	38.1	12.0	6.0	1926	Quincy, Mass.
35	226129		Ga. s.	Ruth	21	18	44.0	11.9	3.5	1926	Greenville, Miss.
36	226856		Ol. w.	Ruth	34	34	64.5	16.0	2.2	1927	Parkersburg, W. Va.
37	227416		Ga. s.	Ruth	8	5	30.8	9.2	4.2	1928	Seattle, Wash.
38	228708		Ga. s.	Ruth	17	15	42.2	11.4	4.8	1929	Noank, Conn.
39	229557		Ga. s.	Ruth B.	19	13	41.7	12.5	5.8	1930	Tacoma, Wash.
40	227056		Ol. s.	Ruth E.	55	23	58.4	16.3	8.4	1927	Astoria, Ore.
41	229471		Ga. s.	Ruth F.	10	8	42.0	12.1	3.3	1930	Portland, Me.
42	202778		Ga. s.	Ruth J.	28	14	64.6	18.4	2.9	1905	Biloxi, Miss.
43	227352		Ga. s.	Ruth J.	9	7	41.7	12.5	3.2	1928	Barcelonn, N. Y.
44	229852		Ol. s.	Ruth K.	56	38	60.6	16.6	7.7	1930	Seattle, Wash.
45	213006		Ga. s.	Ruth L.	7	5	36.2	10.0	3.3	1915	Westfield, N. Y.
46	213189		Ga. s.	Ruth L.	13	8	39.0	11.3	5.5	1915	Ellsworth, Me.
47	221350		Ga. s.	Ruth L. II.	8	6	40.8	8.5	2.5	1905	Penns Grove, N. J.
48	216204		Ga. s.	Ruth M.	7	5	31.3	9.0	4.8	1918	Port Stanley, Wash.
49	224042		Ga. s.	Ruth M.	13	10	41.8	11.3	4.2	1924	Ipswich, Mass.
50	224513		Ga. s.	Ruth M.	10	7	37.2	9.0	4.3	1908	Bremerton, Wash.
51	229273		Ol. s.	Ruth M.	10	6	45.9	15.0	3.6	1929	Seymour, Miss.
52	206108		Ga. s.	Ruth R.	14	11	42.7	15.1	4.6	1909	Greenport, N. Y.
53	202781		Ga. s.	Ruth S.	9	9	33.6	11.0	5.8	1906	Friendship, Me.
54	218745		Ga. s.	Ruth S.	8	5	33.8	11.2	3.5		Wilmington, Del.
55	226698		Ol. s.	Ruth S.	42	19	60.3	17.7	5.7	1927	Ruarck, Va.
56	220930		Ga. w.	Ruth T.	13	10	52.9	8.6	2.2	1920	Creston, W. Va.
57	206921		Ga. s.	Ruth V.	5	5	28.7	13.3	2.4	1894	West Creek, N. J.
58	223510		Ga. s.	Ruth & Annie	35	21	58.2	16.1	5.4	1923	Amburg, Va.
59	111139		Ga. s.	Ruth and Ella	10	8	38.5	14.3	3.5	1897	River Springs, Md.
60	224847		Ga. s.	Ruth & Helen	16	8	44.1	12.6	4.4	1925	Syringa, Va.
61	213013		Ol. s.	Ruth and Margaret	116	79	102.5	23.2	11.4	1915	Essex, Mass.
62	226984		Ol. w.	Ruth Ann	18	18	62.0	14.0	2.7	1927	Higginsport, Ohio.
63	206853		Ol. s.	Ruth Conway	113	77	100.7	25.5	6.6	1909	Seaford, Del.
64	226329		Ga. s.	Ruth Ellen	13	11	47.7	10.8	4.3	1927	Fishing Creek, Md.
65	227435		Ga. s.	Ruth Fay	8	5	34.5	9.5	4.0	1928	Seattle, Wash.
66	212208		Ga. s.	Ruth Jeanette	12	6	43.7	12.0	4.0	1911	St. Andrews, Fla.
67	223403		Ga. s.	Ruth Katherine	18	12	47.0	14.4	4.1	1923	Whitehaven, Md.
68	228941		Ol. s.	Ruth Lucille	93	63	90.5	21.6	10.2	1920	Essex, Mass.
69	226680		Ga. s.	Ruth May	19	13	41.0	11.3	5.8	1927	Port Blakely, Wash.

1 Formerly U. S. N. ol. s. tug "No. 49."

2 Formerly U. S. Navy ga. # 2500.

Line No.	Service	Crew	Horse-power	Name of owner	Home port	Address of owner
1	Fsh.	3	20	Henry G. Edwards.....	Newport News, Va.	Gwynn, Va.
2	Tow.	3	350	Newtown Creek Towing Co. (N. Y.).....	New York, N. Y.	17 Battery Place.
3	Frt.	1	24	J. F. O'Neil.....	Washington, N. C.	Ocracoke, N. C.
4	Frt.	3	20	Oscar F. Pope.....	Cambridge, Md.	Oxford, Md.
5	Frt.	4	40	Timothy A. Wingate.....	do.	Hudson, Md.
6	Tow.	1	100	Foss Launch & Tug Co. (Wash.).....	Tacoma, Wash.	400 Dock Street.
7	Tow.	1	50	Pioneer Transport Co. (Wash.).....	Seattle, Wash.	2501 Northlake Avenue.
8	Fsh.	6	20	Booth Fisheries Co. (Del.).....	do.	Pier 11B, foot Wall Street.
9	Tow.	1	80	Anders E. Anderson.....	San Francisco, Calif.	Oakland, Calif.
10	Tow.	1	12	E. N. Whiteside.....	Memphis, Tenn.	Newport, Ark.
11	Tow.	5	425	Ultican Towing Co. (Wash.).....	Seattle, Wash.	Aberdeen, Wash.
12	Fsh.	1	12	George Shakes.....	Wrangell, Alaska	Wrangell, Alaska.
13	Fsh.	1	65	Libby, McNeill & Libby (Mo.).....	Seattle, Wash.	88 Hamlin Street.
14	Frt.	1	21	Watson Lawrence.....	Beaufort, N. C.	Otway, N. C.
15	Fsh.	1	17	John Bertosen.....	Ketchikan, Alaska	
16	Fsh.	5	45	Pacific Fur Co. (Wash.).....	Seattle, Wash.	Henry Building.
17	Frt.	2	25	Ernest G. Lee.....	Baltimore, Md.	Chester, Md.
18	Fsh.	2	8	Frank C. Emmes.....	Milwaukee, Wis.	Brussels, Wis.
19	Frt.	2	44	Grant Dean.....	Louisville, Ky.	Frankfort, Ky.
20	Frt.	2	24	Carlos Tyler.....	Crisfield, Md.	Ewell, Md.
21	Frt.	2	27	J. J. Marsh.....	do.	Tylerton, Md.
22	Tow.	1	58	A. C. Heston.....	Portland, Ore.	765 East Seventy-second Street N.
23	Pas.	2	40	S. P. Elliott.....	St. Louis, Mo.	4315 Forest Boulevard, East St. Louis.
24	Mso.	1	14	Byron Moger.....	New York, N. Y.	Blue Point, N. Y.
25	Fsh.	1	16	Albert E. Jones.....	Newport, R. I.	Point Judith, Narragansett, R. I.
26	Tow.	1	70	E. S. Phillips.....	Newport News, Va.	Box 240.
27	Fsh.	2	b 16	San Juan Fishing & Packing Co. (Wash.).....	Seward, Alaska	Latouche, Alaska.
28	Mso.	1	32	R. J. Taylor.....	Baltimore, Md.	39 South Gay Street.
29	Tow.	2	35	Lloyd Crittenden.....	Port Arthur, Tex.	Sabine, Tex.
30	Fer.	1	25	C. T. Smith.....	Portland, Ore.	Stevenson, Wash.
31	Pas.	4	20	J. W. Stephens.....	Louisville, Ky.	Brownsville, Ky.
32	Fsh.	2	11	Victor Pelegrin.....	New Orleans, La.	Chauvin, La.
33	Frt.	3	24	John F. Meggott.....	Charleston, S. C.	116 Smith Street.
34	Cod.	1	40	Everett N. Bray.....	Boston, Mass.	87 Lincoln Street.
35	Tow.	2	30	Charles L. Beach.....	Memphis, Tenn.	303 North Walnut Street, Greenville, Miss.
36	Tow.	1	b 80	Kanawha Sand Co. (W. Va.).....	Pittsburgh, Pa.	Twelfth Street, Parkersburg, W. Va.
37	Fsh.	1	18	Hjalmar Elde.....	Portland, Ore.	1127 East Fifteenth Street North.
38	Fsh.	2	84	Antone S. Alexander.....	New London, Conn.	209 Howard Street.
39	Fsh.	7	50	Nakat Packing Co. (N. Y.).....	Ketchikan, Alaska	Ketchikan, Alaska.
40	Tow.	3	150	H. C. Watkins.....	Seattle, Wash.	316 H Street, Hoquiam, Wash.
41	Frt.	4	40	Fred H. Griffin.....	Portland, Me.	84 Chestnut Street.
42	Fsh.	6	50	Louisiana Oyster & Fish Co. (La.).....	New Orleans, La.	Berwick, La.
43	Fsh.	3	70	Clarence Jackway.....	Buffalo, N. Y.	Westfield, N. Y.
44	Fsh.	4	50	Mrs. Mary W. Olsen.....	Seward, Alaska	
45	Fsh.	4	50	Robert Voght.....	Erie, Pa.	948 West Third Street.
46	Frt.	1	20	Benjamin B. Reed.....	Rockland, Me.	117 North Main Street.
47	Pas.	1	15	George S. Lubker.....	Philadelphia, Pa.	Ocean Gate, N. J.
48	Fsh.	1	12	Ekolf Nygard.....	Seattle, Wash.	Port Blakely, Wash.
49	Pas.	2	30	Pier Transit Co. (Mass.).....	Salem, Mass.	257 Washington Street.
50	Tow.	1	24	Frank McGeehan.....	Tacoma, Wash.	2512 North Eighth Street.
51	Oys.	5	24	Pete Mullett.....	Gulfport, Miss.	R. F. D. No. 2, Saucier, Miss.
52	Frt.	1	20	Daniel D. Parsons.....	New York, N. Y.	East Hampton, N. Y.
53	Pas.	1	8	Springer H. Moore.....	Bar Harbor, Me.	Blue Hill, Me.
54	Fsh.	2	10	Earl T. Muncey.....	Wilmington, Del.	Bowers, Del.
55	Frt.	2	35	J. W. Stiff.....	Norfolk, Va.	Deltaville, Va.
56	Tow.	1	10	E. E. Gibson.....	Pittsburgh, Pa.	Creston, W. Va.
57	Pas.	1	10	Jerry Sprague.....	Philadelphia, Pa.	Beach Haven, N. J.
58	Frt.	3	36	Raymond L. Raynie.....	Reedville, Va.	
59	Frt.	2	10	Chas. M. Lewis.....	do.	Sharps, Va.
60	Frt.	1	24	S. G. Hanson.....	Newport News, Va.	Hartfield, Va.
61	Cod.	17	200	James H. Mason.....	Gloucester, Mass.	9 Short Street.
62	Tow.	2	60	G. C. Ross.....	Cincinnati, Ohio	Parkersburg, W. Va.
63	Frt.	3	140	James B. Conway.....	Cambridge, Md.	7 Choptank Avenue.
64	Frt.	2	18	George L. Evans.....	Crisfield, Md.	Rhodes Point, Md.
65	Fsh.	2	16	Fred Maki.....	Seattle, Wash.	4764 Fortleth Avenue North-east.
66	Frt.	1	50	Florida Gravel Co. (Fla.).....	Apalachicola, Fla.	Chattahoochee, Fla.
67	Frt.	2	10	John F. Bloodsworth.....	Crisfield, Md.	White Haven, Md.
68	Cod.	14	230	Thomas J. Benham.....	Gloucester, Mass.	279 Washington Street.
69	Fsh.	8	20	Mike Mathisen.....	Seattle, Wash.	1627 Franklin Avenue.

* Formerly sch. Grace May.

* Formerly ga. s. Coco Cola Bill.

Line No.	Official No.	Signal letters	Rig	Name of vessel	Tonnage		Register dimensions			When built	Where built
					Gross	Net	Length	Breadth	Depth		
1	222218		Ol. s.	Ruth Mildred	70	27	82.0	21.6	8.1	1922	Essex, Mass.
2	111122		Ga. s.	Ruth Richardson	28	20	62.5	19.0	4.9	1896	Madison, Md.
3	110983		Ol. s.	Ruth M. Martin	96	43	89.2	23.7	9.8	1892	Essex, Mass.
4	213760		Ol. s.	Ruth M. Rideout	10	8	40.6	11.3	4.2	1915	San Hay, Mich.
5	207101		Ga. s.	Ruth V. Carter	10	8	34.4	13.0	4.2	1909	Rescue, Va.
6	200745		Ga. s.	Ruthie	35	26	54.4	17.3	4.2	1904	Biloxi, Miss.
7	202661		Ga. s.	Ryer Island	11	7	43.0	10.2	4.0	1905	San Francisco, Calif.
8	214229		Ga. s.	S-9	13	9	37.2	10.2	5.2	1916	Baltimore, Md.
9	117119		Ga. s.	S. D. O.	14	10	45.2	11.2	5.0	1902	Seattle, Wash.
10	221872		Ga. s.	S. I. O.	10	8	37.5	10.9	4.5	1917	Sea Isle City, N. J.
11	228027		Ga. s.	S. & C. No. 2	6	5	42.6	9.3	1.8	-----	Unknown
12	223744		Ga. w.	S. & S.	26	20	49.0	12.9	3.0	1924	Newport, Ark.
13	221758		Ga. s.	S. P. No. 1	6	5	32.5	10.3	3.5	1918	Lavallette, N. J.
14	221759		Ga. s.	S. P. No. 2	6	6	32.0	10.3	3.5	1919	do.
15	221760		Ga. s.	S. P. No. 3	7	5	32.1	10.5	3.6	1919	do.
16	222602		Ga. s.	S. P. No. 4	7	6	33.1	10.5	3.6	1922	do.
17	221762		Ga. s.	S. P. No. 5	8	6	32.6	9.8	3.5	1921	do.
18	222145		Ga. s.	S. M. C. No. 1	13	11	30.3	12.1	3.0	1922	Seattle, Wash.
19	166180		Ga. s.	S. O. Co. No. 8	112	43	65.0	25.6	6.0	1915	Oakland, Calif.
20	221873		Ga. s.	S. W. F. No. 2	8	7	37.2	10.4	3.7	1919	Sea Isle City, N. J.
21	221874		Ga. s.	S. W. F. No. 3	8	7	37.2	10.4	3.7	1917	do.
22	221875		Ga. s.	S. W. F. No. 4	8	7	37.2	10.4	3.7	1918	do.
23	224298		Ga. s.	S. Gonzales	46	11	66.0	20.8	5.7	1924	Pascagoula, Miss.
24	223737		Ga. s.	S. B. Anderson	18	10	62.2	11.8	3.6	1924	Plaquemine, La.
25	216273		Ga. s.	S. C. Hall	8	6	31.0	9.1	4.3	1918	Seattle, Wash.
26	117084		Ga. s.	S. C. Kirk	10	8	45.0	14.2	3.5	1901	Dreka, Va.
27	117252		Ol. s.	S. E. Johnson	26	8	60.0	15.6	3.6	1903	Seabright, N. J.
28	227142		Ga. s.	S. E. Krebs	49	17	68.0	19.0	8.0	1927	Pascagoula, Miss.
29	207802		Ga. s.	S. E. Moore	6	6	40.0	9.0	3.9	1910	Bridgeton, N. J.
30	225987		Ga. s.	S. F. Anthony	6	5	32.8	9.3	3.4	1926	Erie, Pa.
31	116089		Ga. s.	S. F. Burns	25	23	61.7	16.4	4.4	1890	Bayport, N. Y.
32	227825		Ol. s.	S. F. Iman	22	17	51.0	13.1	5.1	1926	Raymond, Wash.
33	215617		Ol. s.	S. F. International No. 2	26	10	55.0	16.2	5.9	1917	Oakland, Calif.
34	215809		Ol. s.	S. F. International No. 3	26	12	55.0	16.2	5.9	1917	San Francisco, Calif.
35	223709		Ol. s.	S. F. International No. 5	31	14	60.4	17.0	6.0	1924	Sausalito, Calif.
36	225319		Ol. s.	S. F. International No. 6	25	11	50.6	15.8	6.0	1926	do.
37	227501		Ol. s.	S. F. International No. 8	42	19	60.9	17.2	7.4	1928	do.
38	206603		Ga. s.	S. F. Long	8	5	38.2	10.0	3.9	1908	Stockton, Calif.
39	224270		Ol. s.	S. H. Finch	58	40	58.4	18.5	8.2	1924	Seattle, Wash.
40	117175		Ga. s.	S. J. Todd	14	6	55.0	16.0	3.8	1902	Orlolo, Md.
41	115502		Ga. s.	S. K. Parks	5	5	47.0	13.0	3.0	1876	Somerset County, Md.
42	224446		Ga. s.	S. L. Wood	8	5	43.5	10.8	3.3	1925	Fairbank, Md.
43	211477		Ga. s.	S. M. Davis	105	71	84.4	21.3	6.7	1913	Paulsboro, N. J.
44	223667		Ga. s.	S. S. Blackman	56	27	77.0	21.8	6.1	1924	Dorchester, N. J.
45	110287		Ga. s.	S. T. Howard	13	8	50.6	12.4	3.8	1889	Dames Quarter, Md.
46	222041		Ga. s.	S. W. Sheppard	39	23	61.5	20.0	6.0	1922	Dorchester, N. J.
47	217864		Ol. s.	S. W. Somers	110	71	94.9	23.5	6.5	1919	West Norfolk, Va.
48	23790		Ga. s.	S. W. Truslow	23	15	50.5	17.9	5.1	1869	Moriches, N. Y.
49	115548		Ga. s.	Sabrina	14	8	43.4	10.2	3.5	1877	Riverside, N. J.
50	220496		Ol. s.	Sacco	61	41	66.9	17.1	7.3	1927	Seattle, Wash.
51	117144		Ga. s.	Sachem	18	13	47.5	15.4	6.7	1902	Eastport, Me.
52	227067		Ol. s.	Sacramento	201	111	103.0	25.6	9.6	1928	Los Angeles, Calif.
53	204996		Ol. s.	Sada	55	29	78.5	24.0	5.8	1908	Pocomoke City, Md.
54	117221		Ga. s.	Sadell	10	6	31.0	12.7	3.7	1903	Key West, Fla.
55	206027		Ga. s.	Sadle	9	6	32.0	11.7	4.1	1908	Braintree, Mass.
56	205304		Ga. s.	Sadle	10	8	31.0	11.0	4.3	1904	Capo May City, N. J.
57	211897		Ga. s.	Sadle	14	12	42.1	10.6	4.1	1902	South Boston, Mass.
58	216017		Ga. s.	Sadle	12	7	45.3	11.8	3.7	1913	Achilles, Va.
59	223868		Ol. s.	Sadle B.	15	10	64.6	24.4	4.7	1924	Toledo, Oreg.
60	213187		Ga. s.	Sadle H.	9	9	49.4	8.4	3.4	1915	Branson, Mo.
61	212773		Ol. s.	Sadle K.	20	16	42.3	12.7	5.5	1914	Seattle, Wash.
62	116618		Ga. s.	Sadle M.	15	12	44.2	15.2	4.2	1894	Patchogue, N. Y.
63	214738		Ga. s.	Sadle R.	13	9	37.0	13.1	4.3	1917	Brooklyn, N. Y.
64	220970		Ol. s.	Sadle A. Nickerson	23	8	48.4	15.2	5.8	1920	Friendship, Me.
65	116743		Ga. s.	Sadle E. Culver	36	16	69.4	19.9	5.5	1896	Whitehaven, Md.
66	115085		Ga. s.	Sadle F. Ellis	37	25	60.0	14.6	6.6	1879	Tottenville, N. Y.
67	117068		Ol. s.	Sadle M. Nunan	73	36	81.6	21.4	9.2	1901	East Boothbay, Mo.
68	116448		Ga. s.	Sadle M. Parks	13	7	54.0	14.0	3.8	1891	St. Peters, Md.
69	202972		Ga. s.	Safety	13	8	42.7	12.5	5.2	1906	East Machias, Me.
70	116821		Ol. s.	Sagamore	155	91	85.1	20.2	8.6	1898	Bath, Me.

1 Formerly ga. s. Hercules.

2 Formerly ol. s. Martinelli Fish Co. No. 1.

Line No.	Service	Crew	Horse-power	Name of owner	Home port	Address of owner
1	Cod.	15	100	Ruth Mildred	New York, N. Y.	359 Fifty-third Street (B).
2	Frt.	2	24	Luko Parker	Cambridge, Md.	204 Willis Street.
3	Fsh.	20	100	Portland Trawling Co. (Me.)	New York, N. Y.	1 Fulton Market.
4	Fsh.	8	48	Ross J. Bell	Grand Haven, Mich.	223 South Huron Street.
5	Frt.	1	24	James Lokey, sr.	Reedville, Va.	Irvington, Va.
6	Pas.	4	60	J. A. Ferry	New Orleans, La.	Ponchatoula, La.
7	Frt.	1	60	I. L. Ettlinger	San Francisco, Calif.	Merchants Exchange Building.
8	Tow.	2	45	Henry A. Lage	Jacksonville, Fla.	Delray, Fla.
9	Frt.	2	30	Pacific American Fisheries (Me.)	Seattle, Wash.	South Bellingham, Wash.
10	Fsh.	6	24	Union Fishing, Freezing & Cold Storage Co. (N. J.)	Philadelphia, Pa.	Sea Isle City, N. J.
11	Fsh.	2	12	Louis E. Still	New York, N. Y.	Bay Shore, N. Y., Homan Avenue.
12	Tow.	1	20	Pearl City Packet Co. (Ark.)	Memphis, Tenn.	Newport, Ark.
13	Fsh.	6	35	Seaside Park Fishery	Philadelphia, Pa.	Seaside Park, N. J.
14	Fsh.	6	20	do.	do.	Do.
15	Fsh.	6	35	do.	do.	Do.
16	Fsh.	6	40	do.	do.	Do.
17	Pas.	2	20	Gustave Lugmayer	New York, N. Y.	344 East Thirty-third Street.
18	Drg.	8	32	Nome Lighterage & Commercial Co. (Alaska)	Nome, Alaska	
19	Frt.	2	b 80	Standard Oil Co. (Del.)	San Francisco, Calif.	225 Bush Street.
20	Fsh.	6	20	Union Fishing, Freezing & Cold Storage Co. (N. J.)	Philadelphia, Pa.	Sea Isle City, N. J.
21	Fsh.	6	20	do.	do.	Do.
22	Fsh.	6	20	do.	do.	Do.
23	Fsh.	10	30	Star Fish & Oyster Co. (Ala.)	Mobile, Ala.	Industrial Canal.
24	Tow.	1	95	S. B. Anderson & Son (La.)	New Orleans, La.	Plaquemine, La.
25	Fsh.	1	15	Shirley C. Hall	Ketchikan, Alaska	Box 282.
26	Frt.	1	10	Wesley L. Green	Washington, D. C.	520 Eighth Street SE.
27	Msc.	1	45	Stanley Jackson	Newark, N. J.	166 Manchester Place, Paterson, N. J.
28	Fsh.	3	36	Star Fish and Oyster Co. (Ala.)	Mobile, Ala.	Industrial Canal.
29	Pas.	1	15	Abbot Sayre	Philadelphia, Pa.	Bridgeton, N. J.
30	Fsh.	4	45	Anthony Szozyrek	Erie, Pa.	349 East Second Street.
31	Fsh.	1	25	John W. Broere	New York, N. Y.	West Sayville, N. Y.
32	Fsh.	3	b 50	S. F. Iman	Seattle, Wash.	South Bend, Wash.
33	Fsh.	2	b 90	San Francisco-International Fish Co. (Calif.)	San Francisco, Calif.	635 Washington Street.
34	Fsh.	2	125	do.	do.	Do.
35	Fsh.	3	90	do.	do.	Do.
36	Fsh.	1	90	do.	do.	Do.
37	Fsh.	1	b 135	do.	do.	Do.
38	Frt.	1	b 30	Henry E. Hansen	do.	Farmers and Merchants National Bank, Stockton, Calif.
39	Wrk.	2	100	S. H. Finch, jr.	Seattle, Wash.	Box 744.
40	Frt.	3	24	Frank McCabe	Charleston, S. C.	114 Rutledge Avenue.
41	Fsh.	1	8	Minnie S. Pusey	Philadelphia, Pa.	Hivalve, N. J.
42	Frt.	2	15	James T. Fluhart	Cambridge, Md.	Fairbank, Md.
43	Frt.	6	100	James K. Sapp	Wilmington, Del.	Magnolia, Del.
44	Oys.	8	42	Leslie A. Blackman	Philadelphia, Pa.	Port Norris, N. J.
45	Frt.	1	12	H. H. Mitchell	Wilmington, Del.	Hotel Stockle.
46	Oys.	9	36	S. Ware Sheppard	do.	Bridgeton, N. J.
47	Pas.	4	b 100	G. M. Sandy	Reedville, Va.	Hycinth, Va.
48	Fsh.	2	40	R. V. Fox	New York, N. Y.	772 Washington Street.
49	Msc.	2	16	William Maurer	Perth Amboy, N. J.	Keyport, N. J.
50	Fsh.	8	135	Swift Arthur Crosby Co. (Wash.)	Ketchikan, Alaska	Ileceta Island, Alaska.
51	Fsh.	2	30	Ramsdell Packing Co. (Me.)	Eastport, Me.	Lubec, Me.
52	Fsh.	10	b 400	Denis Santos	San Diego, Calif.	Point Loma, Calif.
53	Frt.	2	60	William Sneed	Newport News, Va.	Hampton, Va.
54	Frt.	2	12	Charles B. Lungren	Tampa, Fla.	Ozona, Fla.
55	Frt.	1	50	Atlantic, Gulf & Pacific Co. (W. Va.)	New York, N. Y.	16 Park Row.
56	Tow.	1	35	Parker & Graham (N. J.)	Newark, N. J.	5 Colt Street, Paterson, N. J.
57	Fsh.	1	40	Ernest M. Cook	Vinoyard Haven, Mass	Nantucket, Mass.
58	Oys.	1	20	G. W. Marshall	Newport News, Va.	Glass, Va.
59	Fer.	1	65	Roosevelt Highway Ferry Co. (Oreg.)	Newport, Oreg.	General delivery.
60	Pas.	1	25	Hobart G. McQuorter	St. Louis, Mo.	Branson, Mo.
61	Fsh.	6	50	Louis Knutson	Seattle, Wash.	Poulsbo, Wash.
62	Oys.	2	16	George H. Mott	New York, N. Y.	Inwood, N. Y.
63	Fsh.	2	30	Hans Schmucker	do.	Islip, N. Y.
64	Fsh.	2	46	Thomas Thomassen	do.	West Sayville, N. Y.
65	Fsh.	12	100	J. W. Thompson	Wilmington, N. O.	Southport, N. O.
66	Tow.	2	105	Foster Post	New York, N. Y.	Glen Cove, N. Y.
67	Fsh.	9	60	Phillip P. Manta	Boston, Mass.	221 Commercial Street.
68	Fsh.	1	24	Chas. K. Dawson	Annapolis, Md.	Edgewater, Md.
69	Frt.	2	50	Addison Packing Co. (Me.)	Bar Harbor, Me.	Southwest Harbor, Me.
70	Pas.	6	150	Rhode Island Marine Transportation Co. (R. I.)	Newport, R. I.	Rock Island, R. I.

* Formerly ga. s. Elizabeth W.

* Formerly ga. s. Anna V. Newcomb.

Line No.	Official No.	Signal letters	Rlg	Name of vessel	Tonnage		Register dimensions			When built	Where built
					Gross	Net	Length	Breadth	Depth		
1	218114		Ga. s.	SACAMORE	12	8	38.8	8.9	4.4	1906	Buffalo, N. Y.
2	208146		Ga. s.	Sagitta	22	18	42.6	14.2	4.7	1910	Mariners Harbor, N. Y.
3	214097		Ga. s.	Sagittarius	18	8	43.9	14.0	6.0	1916	Friendship, Mo.
4	200578		Ga. s.	Sailor's Joy	17	12	49.3	17.6	3.6	1903	Bllox, Miss.
5	213253		Ga. s.	St. Agnes	14	9	47.3	12.6	5.2	1915	San Diego, Calif.
6	221024		Ga. s.	St. Agnes	14	11	36.8	14.6	3.3	1921	Edisto Island, S. C.
7	219841		Ga. s.	St. Andrew	40	27	64.3	16.8	7.0	1920	Olg Harbor, Wash.
8	209820		Ga. s.	St. Anna	27	18	48.0	14.0	5.7	1912	Seattle, Wash.
9	229566		Ol. s.	St. Anthony	63	43	64.4	17.7	8.2	1930	Olg Harbor, Wash.
10	205817		Ga. w.	St. Charles	41	20	63.6	13.6	3.1	1908	Allemands, La.
11	221240		Ga. w.	St. Francis	13	10	36.4	11.2	2.8	1921	Parkin, Ark.
12	208569		Ga. s.	St. George	18	12	41.0	12.6	4.6	1911	Tacoma, Wash.
13	228690		Ol. s.	St. George	27	18	42.3	14.8	6.2	1929	St. Augustine, Fla.
14	210843		Ga. s.	St. George II	20	18	46.6	14.2	5.7	1912	Tacoma, Wash.
15	207316		Ga. s.	St. Helen	14	10	60.4	12.7	2.7	1910	Astoria, Oreg.
16	213789		Ga. s.	St. Ignace	30	14	70.0	16.3	6.5	1916	Pascagoula, Miss.
17	213251		Ga. s.	St. John	32	21	49.8	14.1	6.3	1916	Dockton, Wash.
18	219844		Ol. s.	St. John	23	18	45.5	14.7	5.8	1919	Arroyo, P. R.
19	221740		Ga. s.	St. John	13	11	32.6	9.6	2.5	1921	Galveston, Tex.
20	229140		Ol. s.	St. John	42	23	65.4	16.6	7.9	1929	Damariscotta, Me.
21	207179		Ga. s.	St. John No. 1	11	5	46.8	12.6	3.6	1910	Harvey, La.
22	220533		Ga. s.	St. John B	14	11	47.2	11.8	2.8	1920	Olga, La.
23	206332		Ga. s.	St. Johns	10	9	39.0	10.0	3.0	1905	Palatka, Fla.
24	22518		Ol. s.	St. Joseph	18	8	43.0	13.7	5.4	1923	Amesbury, Mass.
25	211162		Ga. s.	St. Joseph	22	16	43.6	13.9	5.3	1913	Olg Harbor, Wash.
26	219348		Ga. s.	St. Joseph	10	8	38.6	9.8	2.0	1904	Houma, La.
27	228055		Ga. s.	St. Joseph	12	8	38.9	12.0	3.2	1928	do
28	229101		Ga. s.	St. Joseph	14	12	39.9	12.3	5.1	1929	Boston, Mass.
29	220616		Ol. s.	St. Joseph	119	64	77.6	22.0	9.7	1930	Los Angeles, Calif.
30	208745		Ga. s.	St. Louis	18	12	41.0	12.6	4.7	1911	Tacoma, Wash.
31	210673		Ga. s.	St. Martin	36	24	55.0	16.4	6.2	1912	Dockton, Wash.
32	218326		Ga. s.	St. Mary	35	24	53.3	16.1	6.3	1919	Tacoma, Wash.
33	227121		Ga. s.	St. Mary	12	7	38.8	14.0	3.3	1927	Houma, La.
34	214135		Ga. s.	St. Matthew B	9	8	32.6	9.8	3.4	1916	Jacksonville, Fla.
35	212989		Ga. s.	St. Michael	19	13	41.0	12.4	5.5	1915	Seattle, Wash.
36	229456		Ga. s.	St. Michelangelo	14	12	39.3	12.0	5.1	1930	Boston, Mass.
37	209084		Ol. s.	St. Nicholas	40	27	56.6	15.6	7.5	1912	Dockton, Wash.
38	211901		Ga. s.	St. Nicholas	21	14	42.3	13.8	5.5	1914	Tacoma, Wash.
39	215250		Ga. s.	St. Nicholas	35	24	60.4	16.4	6.9	1917	do
40	217614		Ol. s.	St. Nicholas	47	32	69.2	16.2	7.6	1919	Wilmington, Calif.
41	211129		Ga. s.	St. Paul	29	19	47.5	13.5	6.0	1913	Seattle, Wash.
42	220420		Ol. s.	St. Peter	62	50	74.5	19.2	8.9	1927	Essex, Mass.
43	223062		Ol. s.	St. Provvidenza	24	10	49.4	16.0	5.7	1924	Amesbury, Mass.
44	225421		Ol. s.	St. Provvidenza II	61	18	78.4	19.4	8.7	1926	Essex, Mass.
45	227341		Ol. s.	St. Rita	80	54	105.4	19.3	8.1	1917	Jacksonville, Fla.
46	215103		Ga. s.	St. Rocco	24	20	44.1	13.5	5.7	1917	Tacoma, Wash.
47	218932		Ga. s.	St. Rock	8	5	37.8	11.4	2.8	1912	Cut Off, La.
48	226211		Ol. s.	St. Rosalie	56	21	75.8	17.2	8.3	1927	Essex, Mass.
49	229493		Ol. s.	St. Teresa	59	31	74.0	17.6	8.7	1930	Damariscotta, Me.
50	228352		Ga. s.	St. Therese	17	11	43.0	11.5	5.9	1929	Quincy, Mass.
51	227720		Ol. s.	St. Therese	178	109	94.7	23.6	9.7	1928	San Diego, Calif.
52	227917		Ol. s.	St. Veronica	191	105	106.5	25.8	9.8	1928	do
53	206066		Ga. s.	Salle	17	16	44.6	11.0	4.2	1901	Long Island City, N. Y.
54	207813		Ga. s.	Salle C	11	7	42.3	11.5	3.7	1907	San Francisco, Calif.
55	229560		Ga. s.	Salle II	16	13	37.3	13.6	4.5	1930	Reeds Beach, N. J.
56	227043		Ga. w.	SALLE H	36	36	64.8	18.2	3.7	1923	Jeffersonville, Ind.
57	228543		Ga. s.	Salle A. Muncey	9	8	35.3	11.4	3.4	1920	Bowers, Del.
58	223738		Ol. s.	Sally	33	13	60.3	16.7	6.2	1924	Oakland, Calif.
59	208304		Ga. s.	SALLY D.	27	13	48.0	16.0	4.9	1911	Jacksonville, Fla.
60	212240		Ol. s.	Sally O	11	7	36.0	13.3	3.2	1914	Greenport, N. Y.
61	229493		Ga. s.	Sally Oh	11	7	33.8	10.5	4.2	1918	Ellisville, Mass.
62	226672		Ol. s.	Sally S	74	50	69.5	17.0	8.7	1927	Port Blakely, Wash.
63	209520		Ga. s.	Sally Lee	28	10	58.2	15.5	5.3	1912	Pocomoke City, Md.
64	215321		Ga. s.	Salmon Bank	18	16	42.6	13.3	5.3	1917	Seattle, Wash.

1 Formerly ga. s. Three Links.

Line No.	Serv-ice	Crew	Horse-power	Name of owner	Home port	Address of owner
1	Mec.	1	40	Dunbar & Sullivan Dredging Co. (N. Y.)	Buffalo, N. Y.	Erie Co. Bank Building.
2	Fsh.	2	40	South Fish Co. (Fla.)	Tampa, Fla.	Fort Myers, Fla.
3	Fsh.	3	75	Jesso F. Silva	Provincetown, Mass.	
4	Frt.	5	40	Quedry Brothers	New Orleans, La.	Arabia, La.
5	Fsh.	2	35	B. Stagnaro	San Diego, Calif.	2554 California Street.
6	Pas.	2	30	Henry Hayward	Charleston, S. C.	James Island, S. C.
7	Fsh.	8	50	Alaska Fishermen's Cooperative Packing Co. (Alaska).	Juneau, Alaska	Valdez, Alaska.
8	Fsh.	7	50	Booth Fisheries Co. (Del.)	Seattle, Wash.	Pier 11B, foot Wall Street.
9	Fsh.	8	135	Tony Bublich	Tacoma, Wash.	Gig Harbor, Wash.
10	Frt.	6	24	O. J. Savoie	Seattle, Wash.	Harvey, La.
11	Pas.	1	8	W. C. Flatt	St. Louis, Mo.	Grayville, Ill.
12	Fsh.	7	40	Pacific American Fisheries (Me.)	Ketchikan, Alaska	South Bellingham, Wash.
13	Fsh.	3	45	Joe Di Grande	St. Augustine, Fla.	Box 1073, 50 Weeden Street,
14	Fsh.	7	35	Nelson Lagoon Packing Co. (Wash.)	Juneau, Alaska	Care Pacific American Fish-eries, South Bellingham, Wash.
15	Fsh.	1	50	Columbia River Packers Association (Oreg.)	Astoria, Oreg.	Foot Sixth Street.
16	Fsh.	1	32	Hibbs Fish Co. (Fla.)	Tampa, Fla.	St. Petersburg, Fla.
17	Fsh.	8	40	Walter Hessfeld	Seattle, Wash.	7042 Twenty-fourth Avenue NW.
18	Frt.	2	20	St. Thomas Harbor Board	St. Thomas, Virgin Is-lands,	
19	Fsh.	1	20	O. M. Curry	Galveston, Tex.	Port Lavaca, Tex.
20	Cod.	10	60	Producers Fish Co.	Boston, Mass.	Gloucester, Mass.
21	Frt.	2	30	Grgo Koko	New Orleans, La.	Ogla, La.
22	Frt.	2	30	Tony Marvlnovich	do.	Do.
23	Pas.	1	15	W. M. Miller	Jacksonville, Fla.	Crescent City, Fla.
24	Cod.	8	45	Anna Tridilicato	Boston, Mass.	21 Moon Street.
25	Fsh.	6	20	Alaska Pacific Salmon Corporation (Del.)	Ketchikan, Alaska	
26	Oys.	1	5	Ulysses Hobert	New Orleans, La.	Houma, La.
27	Fsh.	2	25	Joseph Montalbano	do.	1640 Bourbon Street.
28	Cod.	6	24	Giuseppe Galante	Boston, Mass.	13 Fleet Street.
29	Fsh.	10	260	Klemento Zar	Los Angeles, Calif.	San Pedro, Calif.
30	Fsh.	8	35	Nakat Packing Corporation (N. Y.)	Ketchikan, Alaska	
31	Fsh.	8	40	Hoonah Packing Co. (Wash.)	Seattle, Wash.	Care Pacific American Fish-eries, foot Harris Street, South Bellingham, Wash.
32	Fsh.	8	40	Andrew Gillich	Tacoma, Wash.	Gig Harbor, Wash.
33	Fsh.	2	42	Katherine Rama	New Orleans, La.	1640 Bourbon Street.
34	Frt.	1	25	J. B. Morrison, sr, estate of	Charleston, S. C.	McClellanville, S. C.
35	Fsh.	7	20	Salvatore Criscione	Seattle, Wash.	Port Blakely, Wash.
36	Cod.	5	24	Michael Gioia	Boston, Mass.	13 Fleet Street.
37	Fsh.	3	100	Hood Bay Canning Co. (Wash.)	Juneau, Alaska	Hood Bay, Alaska.
38	Fsh.	6	20	New England Fish Co. (Me.)	Boston, Mass.	44 Boston Fish Pier.
39	Fsh.	8	50	Pete Lubetich	Seattle, Wash.	4422 Cascadia Avenue.
40	Fsh.	8	6 65	Mate Mosich	Los Angeles, Calif.	473 Sixteenth Street, San Pedro, Calif.
41	Fsh.	5	35	Dominko Kjukusic	Seattle, Wash.	Bellingham, Wash.
42	Cod.	11	100	Schooner St. Peter	Gloucester, Mass.	Fort Wharf.
43	Fsh.	8	45	Sam Orlando	do.	42 Fort Square.
44	Cod.	13	100	Philip Giammanco	do.	60 Commercial Street.
45	Fsh.	12	150	Frank Favalaro	do.	43 Fort Square.
46	Fsh.	8	40	F. W. Buhrman	Seattle, Wash.	4333 Wallingford Avenue.
47	Fsh.	3	12	Bertoul Cheramie	New Orleans, La.	Golden Meadow, La.
48	Fsh.	11	80	Nicholas Parisi	Boston, Mass.	9 Quincy Court.
49	Cod.	12	120	Liborio Curcuro	Gloucester, Mass.	131 Western Avenue.
50	Cod.	5	45	Lorenzo Seola	Boston, Mass.	242 North Street.
51	Fsh.	9	275	Frank P. Silva	San Diego, Calif.	447 Rosecrans Street, Point Loma, Calif.
52	Fsh.	12	b 300	John G. Cardoso	do.	2119 India Street.
53	Fsh.	1	40	Baldwin Ernst	New York, N. Y.	132-144 Two hundred and Thirty-first Place, Rose-dale, N. Y.
54	Pas.	1	50	Willard W. Cousins	Eureka, Calif.	107 G Street.
55	Pas.	1	48	Redmond Stiles	Philadelphia, Pa.	Reeds Beach, N. J.
56	Tow.	3	120	James Sand & Gravel Co. (Tenn.)	Nashville, Tenn.	174 Third Avenue North.
57	Fsh. j	2	60	James Muncey	Wilmington, Del.	Little Creek, Del.
58	Tow.	1	180	Daniel Contracting Co. (Calif.)	San Francisco, Calif.	503 Market Street.
59	Ten.	2	10	M. J. Dady Engineering & Contracting Co. (N. Y.)	New York, N. Y.	367 Fulton Street (B).
60	Fsh.	1	35	Nathaniel T. Edwards	do.	Amagansett, N. Y.
61	Pas.	3	60	L. B. Harlow	Boston, Mass.	Rockland, Mass.
62	Fsh.	8	180	Alaska Pacific Salmon Corporation (Del.)	Ketchikan, Alaska	
63	Fsh.	2	50	R. Jacobsen	New York, N. Y.	5722 Fourth Avenue (B).
64	Fsh.	6	20	Alaska Pacific Salmon Corporation (Del.)	Ketchikan, Alaska	

Line No.	Official No.	Signal letters	Rig	Name of vessel	Tonnage		Register dimensions			When built	Where built
					Gross	Net	Length	Breadth	Depth		
					Feet			Feet			
1	206185		Ga. s.	Salmon Bay	14	9	39.9	12.0	4.4	1909	Seattle, Wash.
2	220356		Ga. s.	Salmon Bay	9	7	32.5	10.0	4.7	1920	do
3	201957		Ol. s.	Salmonero	17	12	54.4	11.3	4.3	1905	Tacoma, Wash.
4	228285		Ol. s.	Salmo Point	92	62	79.8	21.1	6.1	1929	do
5	205019		Ga. s.	Salmora	30	20	63.6	13.8	5.7	1908	do
6	117260		Ga. s.	Salome	7	7	40.0	10.5	4.0	1901	Clinton, Conn.
7	220517		Ga. s.	Salome	9	7	34.2	9.6	4.4	1920	Seattle, Wash.
8	227515		Ga. s.	Salome	12	9	38.3	10.7	5.4	1928	Tacoma, Wash.
9	216175		Ga. s.	Salt	34	23	59.0	16.4	6.7	1918	Los Angeles, Calif.
10	219549		Ga. s.	Saltire	68	46	73.5	19.0	6.3	1919	Wareham, Mass.
11	13937		Ol. s.	Saltseca	34	27	54.6	17.4	5.1	1822	Poughkeepsie, N. Y.
12	224437		Ga. s.	Salvator	18	12	44.9	13.2	5.2	1925	Boston, Mass.
13	217606		Ga. s.	Salvor	71	67	65.3	23.4	5.7	1918	Tavernier, Fla.
14	228195		Ga. s.	Sam	10	5	42.7	11.5	3.2		Unknown
15	209791		Ol. s.	Sam and Priscilla	28	19	53.4	14.0	7.0	1912	East Boothbay, Me.
16	116822		Ga. s.	Sam Adams	13	13	43.5	12.0	4.4	1898	Boston, Mass.
17	213670		Ol. s.	Sam Weller	99	67	71.2	21.8	9.7	1915	Baltimore, Md.
18	218447		Ga. s.	Sammy	11	8	34.7	10.1	5.3	1918	Seattle, Wash.
19	224500		Ga. s.	Sammy B.	12	8	30.5	12.3	4.9	1925	Amesbury, Mass.
20	213185		Ga. s.	Sammy Lane	12	11	44.4	8.5	3.5	1915	Branson, Mo.
21	116818		Ga. s.	Samsoet	11	7	27.0	13.7	4.0	1889	Osterville, Mass.
22	209205		Ga. s.	Samsoet	9	8	25.9	11.9	5.3	1911	East Providence, R. I.
23	222271		Ga. w.	Sampson	11	7	46.3	10.4	1.9	1922	Parkersburg, W. Va.
24	207267		Ol. s.	Samson	12	9	45.0	9.4	4.2	1910	Bandon, Oreg.
25	226060		Ol. s.	SAMSON	138	93	83.5	21.1	10.5	1926	Baltimore, Md.
26	220055		Ga. s.	Samson II	30	20	48.4	14.3	6.8	1920	Tacoma, Wash.
27	117081		Ga. s.	Samuel Chard	22	22	43.6	16.0	5.6	1901	Greenwich, Conn.
28	117210		Ga. s.	Samuel Fleet	10	9	33.2	14.0	4.0	1903	Patchogue, N. Y.
29	116479		Ga. s.	Samuel Lake	25	11	52.0	18.3	5.2	1892	Bridgeton, N. J.
30	211780		Ga. s.	Samuel Thomas	18	13	48.5	15.0	4.4	1913	Elliotts, Md.
31	116513		Ga. s.	Samuel C. Bond	8	7	30.0	13.4	4.2	1892	Stratford, Conn.
32	115220		Ga. s.	Samuel C. Jacoby	28	11	57.0	19.9	5.0	1872	Bridgeton, N. J.
33	225294		Ga. s.	Samuel H. Hermon	16	12	44.8	14.7	3.0	1925	Dare, Va.
34	221507		Ga. s.	Samuel M. Denny	122	79	105.9	22.1	6.7	1921	Paulsboro, N. J.
35	115215		Ol. s.	Samuel P. Billar	21	19	44.5	15.5	5.0	1873	Northport, N. Y.
36	220080		Ga. s.	San Antonio	41	32	56.3	15.1	6.8	1920	Tacoma, Wash.
37	220727		Ga. s.	San Antonio	32	18	58.2	17.7	6.4	1919	San Diego, Calif.
38	221576		Ga. s.	San Antonio	13	9	40.0	11.8	4.0	1917	Wilmington, Calif.
39	229340		Ga. s.	San Antonio	14	12	38.9	12.0	5.2	1930	East Boston, Mass.
40	229303		Ol. s.	San Gabriel	39	24	64.0	16.2	6.4	1926	San Diego, Calif.
41	116087		Ga. s.	San Jose	43	14	67.5	20.0	7.0	1886	Benicia, Calif.
42	225134		Ga. s.	San Jose	13	10	37.8	11.8	4.3	1925	Winthrop, Mass.
43	210068		Ga. s.	San Juan	10	7	34.3	10.1	3.6	1912	Tacoma, Wash.
44	229373		Ol. s.	San Juan	72	49	71.9	17.0	8.0	1930	Seattle, Wash.
45	215119		Ga. s.	San Juana	34	27	54.2	14.7	6.0	1917	Tacoma, Wash.
46	224967		Ol. s.	San Juanquin	59	35	75.3	18.0	6.7	1925	San Diego, Calif.
47	213320		Ga. s.	San Murco	30	20	49.8	14.1	6.3	1915	Dookton, Wash.
48	228839		Ol. s.	San Marco	24	11	42.6	14.9	5.8	1929	St. Augustine, Fla.
49	221885		Ga. s.	San Toy	15	11	38.4	13.3	3.7		Unknown
50	214983		Ga. s.	Sanco	15	10	40.0	11.8	5.0	1917	Shaw Island, Wash.
51	226141		Ga. s.	Sanco	13	9	38.6	11.6	4.6	1926	Brooklyn, N. Y.
52	222458		Ga. r.	Sandalphon	12	11	39.0	12.6	4.5	1900	Hurlington, Vt.
53	229489		Ga. s.	Sand Bay II	8	5	35.0	11.2	3.4	1930	Brooklyn, N. Y.
54	220632		Ol. w.	Sand Boy	21	21	62.0	14.5	3.0	1920	Clarlington, Ohio.
55	207748		Ga. s.	Sandman	28	19	40.0	11.0	6.5	1910	Tacoma, Wash.
56	216330	LKRJ	El. s.	SANDMASTER	1,849	1,030	251.0	43.5	18.2	1918	Lorain, Ohio.
57	222431		Ga. w.	Sandow	27	27	65.0	15.5	2.9	1922	Clarlington, Ohio.
58	228520		Ol. s.	Sands	15	10	41.6	12.0	5.9	1929	Manitowoc, Wis.
59	115888		Ga. s.	Sand Snlpe	69	47	67.0	23.8	5.5	1882	St. Michaels, Md.
60	216369		Ga. w.	Sandy	13	13	56.0	12.0	2.6	1914	Frankfort, Ky.
61	220834		Ga. w.	Sandy	41	17	60.2	16.0	3.4	1920	Tampa, Fla.
62	221549		Ga. w.	Sandy	13	11	54.2	12.0	2.6	1921	Metropolis, Ill.
63	227580		Ol. w.	Sandy	32	32	72.3	16.4	3.2	1928	Pacific Mo.
64	215741		Ga. w.	Sandy Valley	19	12	64.2	14.7	2.4	1917	Catlettsburg, Ky.
65	225565		Ga. s.	Sanna	7	5	31.3	9.3	4.2	1926	Tacoma, Wash.
66	217345		Ga. s.	Sannak	9	6	36.2	10.4	4.1	1918	do
67	222175		Ga. w.	Sanshel	31	20	60.3	22.0	3.0	1922	Tampa, Fla.
68	222556		Ga. s.	Santa Barbara	8	6	41.0	13.0	3.1	1922	Lakesville, Md.
69	227968	MGSJ	Ol. s.	SANTA BARBARA	8,156	3,945	466.0	64.0	35.4	1928	Haverton-Hill-on-Tees, England.
70	116559		Ga. s.	Santa Cruz	45	43	64.0	18.6	6.4	1893	Benicia, Calif.

¹ Formerly st. s. James Morgan.

² Formerly Ga. s. Gasco.

Line No.	Service	Crew	Horse-power	Name of owner	Home port	Address of owner
1	Tow.	1	40	J. W. McKay.....	Ketchikan, Alaska.....	
2	Fsh.	2	12	P. A. Nelsen.....	Seattle, Wash.....	3641 Commodore Way.
3	Fsh.	5	75	Henry T. Cayton.....	Port Townsend, Wash.....	Deer Harbor, Wash.
4	Fsh.	5	180	Shepard Point Packing Co. (Wash.).....	Seward, Alaska.....	Cordova, Alaska.
5	Fsh.	2	65	Nakat Packing Corporation (N. Y.).....	Ketchikan, Alaska.....	
6	Pas.	2	14	Arthur L. Savitz.....	Newark, N. J.....	Ocean Grove, N. J.
7	Fsh.	2	16	A. Thoberg.....	Seattle, Wash.....	646 West Fifty-second Street.
8	Fsh.	2	20	George Habare.....	Tacoma, Wash.....	Route 6, Box 17.
9	Tow.	2	60	San Pedro Transportation Co. (Calif.).....	Los Angeles, Calif.....	San Pedro, Calif.
10	Pas.	2	64	Village of Saltaire (N. Y.).....	New York, N. Y.....	Bay Shore, N. Y.
11	Oys.	3	b 60	American Oyster Co. (Me.).....	New Haven, Conn.....	New Haven, Conn.
12	Cod.	8	35	Joseph Ponzio.....	Boston, Mass.....	28 Hale Street.
13	Frt.	5	75	Jennie S. Webster.....	Miami, Fla.....	243 Northeast Thirteenth Terrace.
14	Fsh.	2	24	E. S. Lawson.....	Newport News, Va.....	Messick, Va.
15	Cod.	8	70	Michael Slnagra.....	Boston, Mass.....	2 Sun Court Street.
16	Pas.	2	32	Charles E. Phelan.....	do.....	Charlestown, Mass.
17	Frt.	7	300	Arundel Corporation (Md.).....	Baltimore, Md.....	Pier 2, Pratt Street.
18	Fsh.	8	18	John E. Bjerkan.....	Seattle, Wash.....	6537 Mary Avenue NW.
19	Fsh.	2	40	Abel E. Allen.....	Newport, R. I.....	Block Island, R. I.
20	Pas.	1	18	Hobart G. McQueter.....	St. Louis, Mo.....	Braunson, Mo.
21	Pas.	1	40	Jens J. Milkelsen.....	New York, N. Y.....	Great Kills, N. Y.
22	Frt.	1	12	Frank A. Colwell.....	Providence, R. I.....	Edgewood, R. I.
23	Tow.	1	15	C. S. Pearcy.....	Pittsburgh, Pa.....	403 Seventh Street, Parkersburg, W. Va.
24	Tow.	1	55	F. E. Drane.....	Marshfield, Oreg.....	Bandon, Oreg.
25	Tow.	6	b 400	Diamond P. Transportation Co. (Del.).....	Philadelphia, Pa.....	151 South Front Street.
26	Fsh.	4	55	S. K. Martin.....	Tacoma, Wash.....	3570 McKinley Avenue.
27	Oys.	2	32	William B. Chard.....	Bridgeport, Conn.....	Greenwich, Conn.
28	Fsh.	1	24	George A. Vail.....	New York, N. Y.....	Riverhead, N. Y.
29	Oys.	6	40	Boardman Newcomb.....	Philadelphia, Pa.....	Port Norris, N. J.
30	Frt.	2	20	Ulman White.....	Crisfield, Md.....	Hoopersville, Md.
31	Fsh.	1	8	Wilbur A. Curtiss.....	New Haven, Conn.....	1560 Boulevard.
32	Oys.	6	18	Stotson L. Campbell.....	Philadelphia, Pa.....	Port Norris, N. J.
33	Frt.	2	25	W. A. Banks.....	Newport News, Va.....	Poquoson, Va.
34	Frt.	4	200	Samuel M. Denny.....	Philadelphia, Pa.....	Penns Grove, N. J.
35	Tow.	2	60	Allen N. Spooner & Son (N. Y.).....	New York, N. Y.....	Pier 11, North River.
36	Fsh.	2	b 60	San Juan Fishing & Packing Co. (Wash.).....	Seward, Alaska.....	Latouche, Alaska.
37	Fsh.	5	60	Jose Roberto Paredes.....	San Diego, Calif.....	Municipal Pier Building.
38	Fsh.	3	b 40	Van Camp Sea Food Co. (Calif.).....	Los Angeles, Calif.....	Fish Harbor, East San Pedro, Calif.
39	Cod.	6	24	Vincenzo Amato.....	Boston, Mass.....	21 Moon Street.
40	Fsh.	6	110	R. Hopkins.....	San Diego, Calif.....	1762 Linwood Street.
41	Fsh.	3	75	Victor Goularta Kodiak Herring Co. (Wash.).....	Seward, Alaska.....	Seldovia, Alaska.
42	Fsh.	3	40	John Anderson.....	New York, N. Y.....	Foot Bay and Forty-fifth Streets (B).
43	Misc.	1	40	John A. Hadland.....	Petersburg, Alaska.....	
44	Fsh.	8	135	San Juan Fishing & Packing Co. (Wash.).....	Seward, Alaska.....	Seattle, Wash.
45	Fsh.	8	b 40	Van Camp Sea Food Co. (Calif.).....	Los Angeles, Calif.....	East San Pedro, Calif.
46	Fsh.	6	160	do.....	San Diego, Calif.....	San Pedro, Calif.
47	Fsh.	5	b 40	North American Fisheries (Wash.).....	Seward, Alaska.....	Seattle, Wash.
48	Fsh.	2	45	Joe Di Grande.....	St. Augustine, Fla.....	50 Weedon Street.
49	Pas.	2	15	Fred J. Becker.....	New York, N. Y.....	54 Bridge Avenue, Neptune City, N. J.
50	Fsh.	7	20	Alaska Sanitary Packing Co. (Wash.).....	Seattle, Wash.....	Colman Building.
51	Misc.	1	65	Seaboard Sand & Gravel Corporation (N. Y.).....	New York, N. Y.....	26 Cortlandt Street.
52	Pas.	1	24	John E. Scopes.....	Albany, N. Y.....	23 Steuben Street.
53	Pas.	1	40	Fred Schoenwandt.....	New York, N. Y.....	2543 Elmora Place (B).
54	Tow.	1	60	Ohio River Sand & Gravel Co. (W. Va.).....	Pittsburgh, Pa.....	Grant Building.
55	Tow.	2	100	Dalta V. Smyth.....	Tacoma, Wash.....	Olympia, Wash.
56	Frt.	20	s1, 200	Construction Materials Corporation (Del.).....	Chicago, Ill.....	228 North La Salle Street.
57	Tow.	2	70	Standard Sand & Gravel Co. (W. Va.).....	Pittsburgh, Pa.....	Wheeling, W. Va.
58	Tow.	3	b 45	Sawyer-Stoll Timber Co. (Mich.).....	Sault Ste. Marie, Mich.....	506 Ludington Street, Escanaba, Mich.
59	Frt.	4	75	Bert A. Kolser.....	Wilmington, Del.....	Smyrna, Del.
60	Tow.	2	32	J. B. Blanton Co. (Ky.).....	Louisville, Ky.....	Frankfort, Ky.
61	Drg.	2	60	Tampa Sand & Shell Co. (Fla.).....	Tampa, Fla.....	Oak Street and Hillsborough River.
62	Tow.	1	22	J. C. Willis.....	St. Louis, Mo.....	Metropolis, Ill.
63	Tow.	1	120	St. Louis Material and Supply Co. (Mo.).....	do.....	314 North Fourth Street.
64	Pas.	1	22	Floyd L. Ross.....	Louisville, Ky.....	Cold Springs, Ky.
65	Fsh.	2	12	N. P. Eskildsen.....	Tacoma, Wash.....	6822 South Jay Street.
66	Fsh.	8	35	Booth Fisheries Co. (Del.).....	Seattle, Wash.....	Pier 11B, foot Wall Street.
67	Drg.	2	50	Bradenton Dredging Co. (Fla.).....	Tampa, Fla.....	Bradenton, Fla.
68	Pas.	135	8, 000	Grace Steamship Co. (Del.).....	New York, N. Y.....	10 Hanover Square.
69	Fsh.	2	20	Geo. B. Hoppe.....	Baltimore, Md.....	1107 Sixth Street, Morrell Park.
70	Frt.	2	75	Arthur Caire.....	San Francisco, Calif.....	Oakland, Calif.

* Formerly ga. s. Lake Weir.

Line No.	Official No.	Signal letters	Rig	Name of vessel	Tonnage		Register dimensions			When built	Where built
					Gross	Net	Length	Breadth	Depth		
1	216005	LJRK	Ol. s.	Santa Flavin..... [†] ⊙	2, 113	1, 424	225.6	43.4	25.8	1918	Aberdeen, Wash.....
2	228403	MIICF	Ol. s.	SANTA INEZ.....⊙	4, 570	2, 622	370.0	53.2	20.0	1929	Copenhagen, Den- mark.
3	227405	MGISK	Ol. s.	SANTA MARIA.....⊙	8, 153	3, 940	400.0	64.0	25.4	1928	Haverton Hill-on-Tees, England.
4	228236		Ol. s.	Santa Maria.....	22	8	42.0	14.2	6.0	1929	St. Augustine, Fla....
5	117021		Ga. s.	Santa Rita.....	15	12	48.3	11.1	3.4	1901	Astoria, Ore.....
6	220021		Ga. s.	Santa Rita.....	15	10	42.7	12.8	4.9	1926	Boston, Mass.....
7	228577	MHIJN	Ol. s.	SANTA RITA.....⊙	4, 576	2, 622	370.0	53.2	20.0	1929	Copenhagen, Den- mark.
8	226590		El. s.	SANTA ROSA..... [†]	2, 465	1, 602	242.5	46.2	17.3	1927	Alameda, Calif.....
9	226220		Ga. s.	Santina.....	16	10	44.4	13.1	5.4		Unknown
10	220811		Ol. s.	Santina D.....	80	54	101.0	15.3	8.1	1917	Staten Island, N. Y....
11	220055		Ol. s.	Sao Jono.....	244	134	113.0	26.7	10.4	1929	San Diego, Calif.....
12	220540		Ol. s.	Sao Pedro.....	26	15	50.4	13.6	6.5	1930	do.....
13	116799		Ga. s.	Sapho.....	12	10	35.0	14.0	3.6	1898	Tampa, Fla.....
14	213156		Ga. s.	Sapho.....	11	7	32.0	10.1	4.0	1915	Poulsbo, Wash.....
15	23059		Ga. s.	Sappho.....	13	9	41.4	13.6	3.9	1871	Brooklyn, N. Y.....
16	204810		Ol. s.	Sarah.....	14	10	47.1	11.3	4.4	1907	Seattle, Wash.....
17	205000		Ga. s.	Sarah.....	30	27	48.7	17.5	5.0	1908	Tottenville, N. Y....
18	215244		Ga. s.	Sarah.....	14	13	33.0	10.0	4.0	1916	Brinnon, Wash.....
19	220100		Ga. s.	Sarah.....	10	7	33.4	10.2	4.2	1927	Naubinway, Mich....
20	117245		Ga. s.	Sarah B.....	14	9	39.0	13.4	4.1	1903	Stratford, Conn.....
21	224707		Ga. s.	Sarah D.....	7	6	34.4	9.5	3.3	1925	Bowers, Del.....
22	227253		Ol. s.	Sarah E.....	17	7	39.8	11.6	5.6	1928	Astoria, Ore.....
23	224924		Ga.w.	Sarah J.....	11	7	40.8	9.0	2.0	1925	Antiquity, Ohio.....
24	227851		Ol. s.	Sarah K.....	18	12	46.4	13.6	4.2	1928	Hudson, Md.....
25	228084		Ga. s.	Sarah M.....	25	25	60.0	10.0	2.8	1923	Pittsburgh, Pa.....
26	116237		Ga. s.	Sarah Blum.....	13	6	52.8	13.0	3.6	1888	Crab Island, Md.....
27	116084		Ga. s.	Sarah Eldert.....	17	15	40.7	16.6	4.0	1872	Keyport, N. J.....
28	227052		Ga. s.	Sarah Frances.....	9	6	30.7	11.7	3.7	1928	Mayeta, N. J.....
29	116784		Ga. s.	Sarah Jane.....	8	5	35.0	12.4	3.4	1897	Melomkin, Va.....
30	202703		Ga. s.	Sarah Kennedy.....	24	8	53.9	19.8	3.7	1905	Biloxi, Miss.....
31	227087		Ol. w.	Sarah McDonald.....	48	36	64.8	10.0	3.2	1928	Curdsville, Ky.....
32	116071		Ga. s.	Sarah O'Neill.....	20	19	45.0	18.7	4.8	1885	Islip, N. Y.....
33	221689		Ol. s.	Sarah Thomasson.....	24	8	49.7	15.2	6.1	1921	Thomaston, Me.....
34	116480		Ga. s.	Sarah M. Mulford.....	20	11	47.0	17.2	4.7	1892	Bridgeton, N. J.....
35	225398		Ga. s.	Sarah R. Bell.....	50	26	70.9	21.8	6.4	1926	Dorchester, N. J.....
36	208528		Ga. s.	Sarah T. Sharp.....	17	7	46.0	16.0	4.3	1911	do.....
37	115962		Ol. s.	Sarah Ann Carpenter.....	65	45	75.0	25.8	5.7	1883	Tottenville, N. Y....
38	215113		Ol. s.	Sardina.....	15	8	49.8	10.3	4.7	1917	South Portland, Me....
39	226619		Ol. s.	Saretta.....	30	20	55.3	14.9	7.1	1927	Seattle, Wash.....
40	218541		Ga. s.	Sarita (composite).....	12	6	35.4	2.7	4.2	1906	Weymouth, Mass.....
41	225842		Ol. s.	Sarita.....	9	6	38.0	11.3	4.5	1926	Miami, Fla.....
42	222510		Ga. s.	Sarona.....	12	8	46.3	10.2	3.5	1922	Santa Rosa, Fla.....
43	213003		Ga. s.	Satellite.....	25	14	58.6	14.1	6.6	1916	East Boothbay, Me....
44	220511		Ol. s.	Satrania.....	61	41	61.1	17.5	7.8	1930	Tacoma, Wash.....
45	222774		Ga. s.	Saugatuck.....	10	8	34.3	12.2	5.0	1922	Now Bedford, Mass....
46	115905		Ga. s.	Saunterer.....	7	6	35.8	13.6	3.2	1881	Patchogue, N. Y.....
47	227156		Ga.w.	Savannah.....	21	15	50.9	9.7	1.6	1927	Savannah, Tenn.....
48	225150		Ol. s.	Save Time.....	30	25	65.1	19.4	3.2	1925	Bay Point, Fla.....
49	116731		Ga. s.	Savoy.....	11	10	39.8	15.4	5.6	1896	Bridgeport, Conn....
50	220420	MFBF	Ol. s.	SAWOKIA..... [†] ⊙	5, 878	3, 689	401.0	45.2	31.3	1920	Tampa, Fla.....
51	201441		Ga. s.	Sawtooth.....	11	7	41.0	10.8	4.4	1901	Alameda, Calif.....
52	214426		Ga. s.	Sawyer-Eddy.....	14	10	45.0	10.3	4.6	1916	Minneapolis, Minn....
53	216044		Ga. s.	Sayonara.....	20	13	38.2	12.3	8.1	1918	Everett, Wash.....
54	221357		Ga. s.	Scamper.....	7	6	31.3	9.1	3.0	1920	Seattle, Wash.....
55	204839		Ga. s.	Scandal.....	19	9	50.0	11.5	5.0	1906	Oakland, Calif.....
56	216558		Ga. s.	Scandia II.....	21	14	51.1	13.8	5.1	1918	Wilmington, Calif....
57	116860		Ga. s.	Scarborough.....	34	14	59.9	19.8	5.2	1898	Leesburg, N. J.....
58	115375		Ga. s.	Schemer.....	14	12	44.0	14.6	14.0	1871	Jersey City, N. J.....
59	223675	MFLB	Ol. s.	SCHENECTADY SOCIETY..... [†]	1, 199	753	252.9	40.1	2.8	1924	Chesler, Pa.....
60	204236		Ol. s.	Shoodle.....	134	108	85.0	20.0	7.4	1907	South Portland, Me....
61	229519		Ol. s.	Shorn.....	20	19	46.2	13.8	6.7	1930	Seattle, Wash.....
62	227269		Ol. s.	Scotla.....	38	20	54.5	17.6	6.0	1925	Port Arthur, Tex.....
63	168265		Ol. s.	Scout.....	92	62	70.0	19.4	6.6	1912	Warroad, Minn.....
64	209045		Ga. s.	Scout.....	7	6	29.8	3.6	8.9	1911	Ketchikan, Alaska....

[†] Formerly British ga. s. Santa Maria.

[‡] Formerly U. S. Navy st. s. No. 758.

[†] Formerly ol. s. U. S. Navy subchaser 216.

[‡] Formerly ga. s. Naveh.

Line No.	Service	Crew	Horse-power	Name of owner	Home port	Address of owner
1	Fsh.	28	b 640	Alaska Fishermens Cooperative Packing Co. (Alaska).	Juneau, Alaska.	Valdez, Alaska.
2	Pas.	80	3, 500	Grace Steamship Co. (Del.)	New York, N. Y.	10 Hanover Square.
3	Pas.	138	8, 000	do.	do.	Do.
4	Fsh.	2	45	Antonio Poll.	St. Augustine, Fla.	Box 735, 58 Carrera Street.
5	Msc.	1	30	Clara B. Diekinson.	Juneau, Alaska.	
6	Cod.	4	48	Dominic Tello.	Boston, Mass.	22 Moon Street.
7	Pas.	70	3, 500	Grace Steamship Co. (Del.)	New York, N. Y.	10 Hanover Square.
8	Fer.	14	b 1, 800	Southern Pacific Golden Gate Ferries (Calif.)	San Francisco, Calif.	65 Market Street.
9	Cod.	5	35	Orazio Gandolfi.	Boston, Mass.	31 South Margin Street.
10	Fsh.	12	100	Eugene Marino.	do.	263 North Street.
11	Fsh.	14	400	Sabino J. Inos.	San Diego, Calif.	Point Loma, Calif.
12	Fsh.	4	70	D. Nunes, jr.	do.	Do.
13	Fsh.	3	14	Theodore Ellason.	New York, N. Y.	93 Bartlett Place, Garrison Beach (B).
14	Fsh.	6	20	I. Jorgeson.	Tacoma, Wash.	3731 North Twenty-ninth Street.
15	Fsh.	1	37	Harold Doxsey.	New York, N. Y.	50 Carman Avenue, Lynbrook, Long Island, N. Y.
16	Pas.	2	60	Oliver D. Houchen.	Seattle, Wash.	4050 West Hanford Street.
17	Frt.	2	60	Berg's Supply Float (N. Y.)	New York, N. Y.	12 Covert Street, Port Washington, N. Y.
18	Fsh.	2	8	George E. Anderson.	Seattle, Wash.	Bordeaux, Wash.
19	Fsh.	2	40	Jack Anthony.	Grand Haven, Mich.	St. James, Mich.
20	Oys.	5	10	Andrew Radel Oyster Co.	Bridgeport, Conn.	South Norwalk, Conn.
21	Pas.	1	12	H. S. Davenport.	Wilmington, Del.	Howers, Del.
22	Fsh.	2	30	J. C. McMillan.	Seattle, Wash.	McCleary, Wash.
23	Fer.	2	15	H. C. Plekens.	Cincinnati, Ohio.	Racine, Ohio.
24	Frt.	2	30	Charles H. Marshall.	Cambridge, Md.	Wills Street.
25	Fer.	1	18	Greensboro Ferry Co. (Pa.)	Pittsburgh, Pa.	Greensboro, Pa.
26	Frt.	1	15	Charles Wesley Conklin.	Reedville, Va.	Reno, Va.
27	Oys.	2	25	John William Kellett.	New York, N. Y.	Rockaway Beach, N. Y.
28	Pas.	1	24	William H. Ridgeway.	Philadelphia, Pa.	Barnegat, N. J.
29	Oys.	3	15	Curtis Bloxom.	Cape Charles, Va.	Chincoteague, Va.
30	Fsh.	5	30	Martin K. Fountain, jr.	Gulfport, Miss.	1442 East Beach Street, Biloxi, Miss.
31	Tow.	2	120	Union Electric Light & Power Co. (Mo.)	Evansville, Ind.	315 North Twelfth Boulevard.
32	Frt.	2	40	John W. O'Connor.	New York, N. Y.	Inwood, N. Y.
33	Fsh.	2	50	Thomas Thomassen.	do.	West Sayville, N. Y.
34	Oys.	0	54	Frank T. Stowman.	Philadelphia, Pa.	Port Norris, N. J.
35	Oys.	0	60	John H. Bell.	do.	Do.
36	Oys.	5	18	Levi B. Sharp.	do.	Heislerville, N. J.
37	Frt.	1	60	Robert T. Cooper.	New York, N. Y.	Greenport, N. Y.
38	Cod.	3	36	Lloyd E. Leland.	Portland, Me.	207 High Street.
39	Tow.	2	120	Hawaiian Dredging Co. (Hawaii).	Honolulu, Hawaii.	Kaakumann and Merchant Streets.
40	Fsh.	1	40	Peter A. Blohm.	New York, N. Y.	Hempstead, N. Y.
41	Msc.	2	70	Standard Dredging Co. (N. J.)	do.	Woolworth Building.
42	Pas.	1	12	Harry G. Christie.	Pensacola, Fla.	Box 1602.
43	Frt.	2	30	Consolidated Lobster Co. (Mass.)	Boston, Mass.	280 Northern Avenue.
44	Fsh.	7	110	John I. Sutra.	Ketchikan, Alaska.	c/o Seamen's Home.
45	Fsh.	2	22	Margaret E. Mulhaley.	Bridgeport, Conn.	Saugatuck, Conn.
46	Oys.	1	15	A. A. Bond.	do.	375 Seaview Avenue.
47	Tow.	2	20	Sam Woodford.	Nashville, Tenn.	Savannah, Tenn.
48	Fer.	3	b 30	A. L. Wing.	Apalachicola, Fla.	Box 553.
49	Oys.	2	20	Samuel Holdsworth.	Bridgeport, Conn.	176 Stratford Avenue.
50	Frt.	36	3, 000	United States Shipping Board.	Tampa, Fla.	
51	Tow.	1	65	Nome Lighterage & Commercial Co. (Alaska).	Nome, Alaska.	
52	Pas.	2	40	Edw. Sawyer.	Grand Haven, Mich.	Spring Lake, Mich.
53	Msc.	1	15	Matthew O'Grady.	Juneau, Alaska.	Cordova, Alaska.
54	Fsh.	1	12	C. W. Harris.	Seattle, Wash.	3635 Forty-second Avenue Northeast.
55	Tow.	1	30	North American Dredging Co. (N. J.)	Los Angeles, Calif.	Central Building.
56	Pas.	4	55	J. W. Flaxman.	do.	2043 Lincoln Boulevard, Santa Monica, Calif.
57	Oys.	3	35	Charles L. Hillman.	Philadelphia, Pa.	Leesburg, N. J.
58	Msc.	1	35	Alfred Sorensen.	New York, N. Y.	West New Brighton, N. Y.
59	Tnk.	11	b 700	Standard Transportation Co. (Del.)	do.	26 Broadway.
60	Frt.	5	150	Richard R. Peabworth.	Norfolk, Va.	Box 217.
61	Fsh.	5	66	George Burke.	Ketchikan, Alaska.	c/o Norby Supply Co.
62	Tow.	3	240	Gertrude H. McEwan.	Port Arthur, Tex.	
63	Pas.	2	100	Booth Fisheries Co. (Del.)	Duluth, Minn.	Warroad, Minn.
64	Fsh.	1	10	C. Cornell.	Ketchikan, Alaska.	

* Formerly ga. s. Rose M.

Line No.	Official No.	Signal letters	Rig	Name of vessel	Tonnage		Register dimensions			When built	Where built
					Gross	Net	Length	Breadth	Depth		
1	212082		Ga. s.	Scout.....	7	5	34.7	9.0	3.0	1911	Bellingham, Wash.....
2	212722		Ga. s.	Scout.....	14	9	45.0	12.5	4.0	1914	San Diego, Calif.....
3	213597		Ga. s.	Scout.....	13	6	39.0	11.2	3.6	1914	Deltaville, Va.....
4	222669		Ga. s.	Scout.....	24	18	53.3	12.8	5.0	1922	Buffalo, N. Y.....
5	223496		Gaw.	Scout.....	28	14	63.0	12.4	2.0	1923	Parkersburg, W. Va.....
6	227991		Ga. s.	Scout II.....	10	6	38.5	8.8	4.4		Unknown.....
7	220416		Ga. s.	Scripps.....	40	22	60.8	14.8	7.1	1920	Los Angeles, Calif.....
8	116306		Ga. s.	Scud.....	7	6	30.5	11.2	3.2	1889	Damariscotta, Me.....
9	218549		Ga. s.	Sculpin.....	7	6	30.5	13.0	4.0		Unknown.....
10	214608		Ga. s.	Sea.....	7	5	32.6	8.4	4.0	1916	Port Madison, Wash.....
11	222918		Ga. s.	Seabass.....	7	6	32.0	10.2	3.4	1923	Beachhaven, N. J.....
12	229829		Ga. s.	Sea Bass 2.....	7	5	32.1	10.3	3.5	1930	do.....
13	225504		Ga. s.	Seabeck.....	38	30	59.5	15.0	7.0	1926	Seattle, Wash.....
14	224204		Ga. s.	Sea Belle.....	28	19	60.4	16.7	4.0	1924	Punta Gorda, Fla.....
15	115855		Ga. s.	Sea Bird.....	7	7	29.6	12.3	3.0	1882	Matagorda, Tex.....
16	117164		Ga. s.	Sea Bird.....	18	12	44.3	15.9	4.4	1902	Key West Fla.....
17	209807		Ga. s.	Sea Bird.....	6	6	28.0	9.2	3.5	1912	Sturgeon Bay, Wis.....
18	217607		Ga. s.	Sea Bird.....	8	7	35.5	11.2	3.5	1914	Brooklyn, N. Y.....
19	221705		Ga. s.	Sea Bird.....	8	5	29.9	10.7	4.3	1915	Long Island City, N. Y.....
20	225901		Ga. s.	Sea Bird.....	8	5	34.4	11.0	2.7	1926	Golden Meadow, La.....
21	227223		Ol. s.	Sea Bird.....	41	28	51.6	16.1	8.3	1928	Tacoma, Wash.....
22	227366		Ga. s.	Sea Bird.....	13	9	35.9	10.7	5.5	1928	Gig Harbor, Wash.....
23	205246		Ga. s.	Seabird.....	12	11	30.7	11.8	4.3	1908	Osterville, Mass.....
24	206355		Ga. s.	Seabird.....	18	14	36.2	13.0	4.7	1909	Dockton, Wash.....
25	225766		Ga. s.	Seabird.....	7	5	30.5	8.8	3.9	1926	Poulsbo, Wash.....
26	228486		Ga. s.	Seabird.....	20	13	40.6	13.9	5.8	1929	Beaufort, N. C.....
27	221396		Ol. s.	Seaboard.....	41	28	58.5	16.2	7.1	1921	Tottenville, N. Y.....
28	228588		Ol. s.	SEABOARD No. 1.....	442	285	160.3	33.2	10.3	1929	Quincy, Mass.....
29	212692		Ol. s.	Sea Duke.....	38	25	6.10	14.3	5.7	1714	Maple Wood Beach, Wash.....
30	106418		Ol. s.	Sea Coast.....	75	40	83.6	22.2	7.9	1886	Islip, N. Y.....
31	228770		Ga. s.	Seacrest.....	13	10	34.2	11.2	5.0		Unknown.....
32	229931		Ga. s.	Sea Dog.....	10	7	27.8	11.6	4.1	1896	West Creek, N. J.....
33	227672		Ol. s.	Sea Eagle.....	77	30	74.0	21.4	12.6	1927	Noank, Conn.....
34	210019		Ga. s.	Seafarer.....	11	9	35.4	10.5	5.7	1912	Mobile, Ala.....
35	214197		Ol. s.	Seafarer.....	42	21	59.6	13.0	6.6	1916	Long Beach, Calif.....
36	218415		Ga. s.	Sea Foam.....	8	5	29.1	10.0	4.6	1919	Westport, Wash.....
37	221476		Ga. s.	Sea Foam.....	9	7	32.0	8.9	3.2	1900	West De Pere, Wis.....
38	222621		Ga. s.	Sea Fowl.....	36	25	55.6	15.4	5.2	1922	South Jacksonville, Fla.....
39	208062		Ga. s.	Sea Fox.....	7	6	38.3	8.3	3.0	1909	St. Ignace, Mich.....
40	200192		Ga. s.	Sea Garden.....	29	24	58.0	13.0	4.8	1909	New York, N. Y.....
41	229054		Ol. s.	Sea Giant.....	16	10	46.7	12.1	5.7	1929	Sausalito, Calif.....
42	116796		Ga. s.	Sea Gull.....	14	12	48.2	13.0	4.0	1897	Stratford, Conn.....
43	208976		Ga. s.	Sea Gull.....	9	8	28.0	9.0	3.0	1904	Manitowoc, Wis.....
44	210828		Ga. s.	Sea Gull.....	9	7	33.0	10.5	3.3	1912	Ketchikan, Alaska.....
45	214577		Ga. s.	Sea Gull.....	12	10	39.1	11.0	2.5	1913	Middleburg, Fla.....
46	215730		Ga. s.	Sea Gull.....	13	9	44.5	10.6	3.9	1900	Baltimore, Md.....
47	215960		Ga. s.	Sea Gull.....	15	13	47.2	11.4	2.9	1918	Daytona, Fla.....
48	218261		Ga. s.	Sea Gull.....	7	6	31.0	9.6	3.9	1919	Hoonah, Alaska.....
49	218368		Ga. s.	Sea Gull.....	12	8	35.2	11.0	3.6	1919	Chicago, Alaska.....
50	214905		Ga. s.	Sea Gull.....	8	7	34.2	7.9	4.0	1904	Seattle, Wash.....
51	223073		Ga. s.	Sea Gull.....	7	5	34.1	11.2	3.1	1911	Patchogue, N. Y.....
52	225829		Ga. s.	Sea Gull.....	9	7	38.0	10.0	4.0	1916	Faulsboro, N. J.....
53	208977		Ga. s.	Sea Gull II.....	8	8	29.1	8.9	3.6	1906	Sturgeon Bay, Wis.....
54	226654		Ga. s.	Sea Gull IV.....	10	7	37.0	11.0	4.1	1927	Philadelphia, Pa.....
55	213945		Ga. s.	Seagull.....	10	7	32.6	10.5	3.4	1914	Michigan City, Ind.....
56	214786		Ga. s.	Seagull.....	31	24	52.3	14.3	6.3	1917	Tacoma, Wash.....
57	220378		Ga. s.	Sea Gull.....	8	5	29.4	10.8	4.0		Unknown.....
58	224889		Ga. s.	Sea Gull.....	29	20	50.8	14.3	6.1	1925	Tacoma, Wash.....
59	225428		Ga. s.	Sea Gull.....	14	12	34.8	10.0	4.0	1924	Green Bay, Wis.....
60	229193		Ga. s.	Sea Gull.....	17	11	39.0	12.9	7.3	1929	St. Petersburg, Fla.....
61	224207		Ol. s.	Sea Hawk.....	14	7	47.9	9.6	3.3	1924	Los Angeles, Calif.....
62	224751		Ga. s.	Sea Hawk.....	7	5	32.2	9.2	3.4	1910	Essington, Pa.....
63	225010		Ga. s.	Sea Hawk.....	12	8	35.2	10.1	5.4	1925	Hoquiam, Wash.....
64	226563		Ga. s.	Sea Hawk.....	8	5	32.8	9.5	3.9	1927	Forked River, N. J.....
65	227782		Ga. s.	Sea Hawk.....	18	7	46.5	15.0	3.9	1927	Biloxi, Miss.....
66	228994		Ga. s.	Seahawk.....	7	5	30.8	9.6	4.5	1929	Jersey City, N. J.....
67	229711		Ga. s.	Sea Home.....	16	11	44.8	12.5	5.3	1930	Hoquiam, Wash.....
68	200769		Ga. s.	Sea Horse.....	8	5	37.5	8.6	3.2	1904	Charlevoix, Mich.....

¹ Formerly ga. s. Thaddeus.

² Formerly ga. s. Victor II.

³ Formerly ga. y. Comfort II

⁴ Formerly ga. s. Ulal.

Line No.	Service	Crew	Horse-power	Name of owner	Home port	Address of owner
1	Frt.	2	20	Puget Sound Saw Mill & Shingle Co. (Wash.)	Seattle, Wash.	Bellingham, Wash.
2	Pas.	1	30	Star & Crescent Boat Co. (Calif.)	San Diego, Calif.	Foot Broadway.
3	Pas.	1	32	Clifford S. Phillips	Norfolk, Va.	7 Roanoke Dock.
4	Msc.	1	75	Oldman Boiler Works (N. Y.)	Buffalo, N. Y.	32 Illinois Street.
5	Tow.	1	25	Kenova Saw Mill Co. (W. Va.)	Pittsburgh, Pa.	Kenova, W. Va.
6	Pas.	2	150	Wish You Merry Club (N. Y.)	New York, N. Y.	125 Stratford Road (B).
7	Msc.	8	75	Regents of the University of California	San Diego, Calif.	La Jolla, Calif.
8	Cod.	3	12	George W. Clark	Boston, Mass.	Everett, Mass.
9	Fsh.	3	24	Herman A. Wagner	New York, N. Y.	1426 Amsterdam Avenue.
10	Fsh.	1	15	Charles Birdsell	Petersburg, Alaska	
11	Fsh.	1	20	Howard E. Crane	Philadelphia, Pa.	Tuckerton, N. J.
12	Fsh.	5	50	Beach Haven Fish Co.	do.	Beach Haven, N. J.
13	Fsh.	2	b 50	Pacific American Fisheries (Me.)	Seward, Alaska	South Bellingham, Wash.
14	Fsh.	1	60	West Coast Fish Co.	Tampa, Fla.	Punta Gorda, Fla.
15	Frt.	1	5	C. E. Fisher	Galveston, Tex.	Port Lavaca, Tex.
16	Fsh.	2	22	R. D. Reynolds	Georgetown, S. C.	
17	Fsh.	2	b 15	Charles C. Besett	Sault Ste. Marie, Mich.	Isabella, Mich.
18	Pas.	1	16	Johann T. Roessner	New York, N. Y.	522 East One hundred and fifty-sixth Street.
19	Fsh.	4	15	Anthony Wolf	do.	Long Island City, N. Y.
20	Fsh.	2	20	Davis Theriot	New Orleans, La.	Golden Meadow, La.
21	Fsh.	7	90	Kvelte Fish Co. (Wash.)	Seattle, Wash.	716 McDowall Building.
22	Fsh.	2	20	Oscar Leander	Juneau, Alaska	Cordova, Alaska.
23	Fsh.	2	40	Jesse W. Bates	Philadelphia, Pa.	Atlantic City, N. J.
24	Fsh.	2	30	Alfred Cramer	Wrangell, Alaska	
25	Fsh.	2	16	T. A. Bright	Seattle, Wash.	2711 Warren Avenue.
26	Fsh.	6	b 65	Carl H. Hokanson	Philadelphia, Pa.	138 West Taylor Avenue, Wildwood, N. J.
27	Tow.	4	200	Keystone Towing Co. (N. Y.)	New York, N. Y.	1 Broadway.
28	Tnk.	6	b 250	Seaboard Shipping Corporation (Del.)	Wilmington, Del.	17 Battery Place, New York, N. Y.
29	Tow.	4	125	Pacific Tow Boat Co. (Wash.)	Seattle, Wash.	3414 Iowa Avenue.
30	Oys.	8	100	Sea Coast Oyster Co. (Conn.)	New Haven, Conn.	98 South Water Street.
31	Pas.	2	15	William Hofmann	New York, N. Y.	Richmond Hill, N. Y.
32	Pas.	1	20	David A. Parker	Philadelphia, Pa.	Forked River, N. J.
33	Fsh.	7	b 54	Olson Fishing Co.	New York, N. Y.	Fulton Market.
34	Fsh.	6	16	Bay Fisheries Co. (Fla.)	Pensacola, Fla.	St. Andrews, Fla.
35	Fsh.	2	200	R. Bean	Los Angeles, Calif.	East San Pedro, Calif.
36	Fsh.	1	16	Claus Edward Jacobsen	Seattle, Wash.	Aberdeen, Wash.
37	Msc.	1	24	Samuel Gauthier	Marquette, Mich.	General delivery.
38	Pas.	1	50	American Agriculture Chemical Co. (Conn.)	Wilmington, N. C.	Murchison Bank Building.
39	Frt.	2	30	Ernest McLean	Marquette, Mich.	Whitefish Point, Mich.
40	Pas.	2	40	E. D. Smiley	Miami, Fla.	527 N. W. 11th Avenue.
41	Pas.	1	65	Harold S. Peterson	San Francisco, Calif.	Sausalito, Calif.
42	Pas.	2	45	J. O. Elliott	New York, N. Y.	730 Leonard Street (B).
43	Fsh.	2	10	William Eldred	Milwaukee, Wis.	Sturgeon Bay, Wis.
44	Fsh.	1	12	John J. Matz	Ketchikan, Alaska	
45	Pas.	2	12	John H. Monroe	Savannah, Ga.	127 East Oglethorpe Avenue.
46	Pas.	1	15	Joseph M. Lacher	Baltimore, Md.	Cabin Branch, Curtis Bay, Md.
47	Pas.	1	35	John W. Freeman	Miami, Fla.	Box 1033, Fort Lauderdale, Fla.
48	Fsh.	1	5	John Houston	Juneau, Alaska	Hoonah, Alaska.
49	Fsh.	1	16	Johnson McLean	Sitka, Alaska	
50	Pas.	1	20	Waldo B. Rogers	Seattle, Wash.	Box 501, Bremerton, Wash.
51	Fsh.	1	25	Chas. Bauer	New York, N. Y.	Lindenhurst, N. Y.
52	Pas.	1	55	Warrington H. Harris	Philadelphia, Pa.	Ocean City, N. J.
53	Fsh.	2	b 10	Harris Laviolette	Milwaukee, Wis.	Brussels, Wis.
54	Pas.	1	25	John M. Kelch	Philadelphia, Pa.	209 Wood Street, Bristol, Pa.
55	Fsh.	3	46	Fred H. Hauer	Chicago, Ill.	14 West Ohio Street.
56	Fsh.	7	40	N. J. Kuglis	Los Angeles, Calif.	Long Beach, Calif.
57	Pas.	1	15	David G. Robinson	New York, N. Y.	Tompkinsville, N. Y.
58	Fsh.	8	80	Peter Carlson	Tacoma, Wash.	4802 North Visscher Street.
59	Fsh.	3	b 28	Elmer J. Marique	Milwaukee, Wis.	Green Bay, Wis.
60	Fsh.	2	35	Katherine E. Smith	Tampa, Fla.	St. Petersburg, Fla.
61	Pas.	2	45	Daisy H. Monstad	Los Angeles, Calif.	Redondo Beach, Calif.
62	Pas.	1	12	Samuel Horner	Philadelphia, Pa.	Bridgeton, N. J.
63	Fsh.	1	20	C. C. Pinkston	Seattle, Wash.	922 East First Street, Aberdeen, Wash.
64	Pas.	2	100	James N. Lane	Philadelphia, Pa.	Forked River, N. J.
65	Fsh.	2	100	Anthony J. Cesari	New Orleans, La.	Galveston, Tex.
66	Pas.	2	48	R. J. Salvatore	New York, N. Y.	Jersey City, N. J.
67	Fsh.	1	60	H. J. Ward	Seattle, Wash.	Hoquiam, Wash.
68	Pas.	1	15	Alva Anderson	Ketchikan, Alaska	Box 1561.

^a Formerly ga. ^a Seagull.
^b U. S. Navy Seagull.

Line No.	Official No.	Signal letters	Rlg	Name of vessel	Tonnage		Register dimensions			When built	Where built
					Gross	Net	Length	Breadth	Depth		
					Feet			Feet			
1	220145		Ga. s.	Sea horse	9	6	32.0	11.0	4.5	1920	Brooklyn, N. Y.
2	221929		Ol. s.	Sea Imp.	19	13	46.4	11.3	5.1	1922	Seattle, Wash.
3	211975		Ol. s.	Seaketch	26	18	47.0	14.0	5.8	1914	Tacoma, Wash.
4	226867		Ga. s.	Sea Kid	7	6	29.3	10.5	3.9	1927	Little Creek, Del.
5	227131		Ga. s.	Sea King	10	7	37.7	10.1	4.7	1927	Seattle, Wash.
6	228922		Ol. s.	Sea King	14	6	40.3	13.0	5.1	1929	San Francisco, Calif.
7	209751		Ga. s.	Seakist	32	27	58.5	14.3	5.1	1912	Astoria, Oreg.
8	227405		Ol. s.	Seakist	77	53	70.1	18.0	7.9	1928	Port Blakely, Wash.
9	220170		Ol. s.	Sealand	39	27	53.0	14.9	7.2	1920	Tacoma, Wash.
10	206885		Ga. s.	Sea Lion	13	9	44.0	11.1	4.8	1909	Poulsbo, Wash.
11	214309		Ga. s.	Sea Lion	15	10	47.0	13.0	3.8	1913	Anchorage, Alaska
12	216502		Ga. s.	Sea Lion	8	6	30.3	9.6	4.4	1918	Richardson, Wash.
13	221091		Ol. s.	Sea Lion	49	21	59.9	18.8	5.7	1921	Sausalito, Calif.
14	225629		Ga. s.	Sea Lion	10	7	36.0	10.8	3.2	1925	Chassell, Mich.
15	226890		Ga. s.	Sea Lion	9	7	38.5	9.6	4.0	1912	New York, N. Y.
16	228458		Ga. s.	Sea Lion	9	6	36.7	10.3	3.5	1917	Bay Center Wash.
17	208827		Ga. s.	Sea Lion II	18	12	43.8	12.5	5.0	1911	Poulsbo, Wash.
18	227856		Ga. s.	Sea Mald	9	7	34.7	10.9	3.9	1928	Parkertown, N. J.
19	222820		Ga. s.	Sea-Nat	14	12	37.5	10.5	2.6	1923	Seattle, Wash.
20	210290		Ga. s.	Sea Otter	7	7	30.1	9.3	4.0	1912	Hoquiam, Wash.
21	212159		Ga. s.	Sea Otter	7	5	27.6	9.1	4.6	1914	Stanwood, Wash.
22	212347		Ga. s.	Sea Otter	26	18	50.4	15.5	5.0	1914	Camden, N. J.
23	223353		Ga. s.	Sea Pearl	14	11	39.6	10.6	4.0	1918	Boston, Mass.
24	117101		Ga. s.	Sea Pigeon	13	10	41.7	12.6	4.2	1902	Oceanus, N. Y.
25	216114		Ga. s.	Sea Prince	12	8	36.8	10.9	4.9	1918	Tacoma, Wash.
26	207274		Ol. s.	Sea Queen	14	8	34.9	14.4	4.3	1910	Friendship, Me.
27	209390		Ga. s.	Sea Queen	11	11	37.6	9.6	4.4	1906	Jackson Harbor, Wis.
28	221809		Ga. s.	Sea Queen	11	9	31.0	9.1	4.4	1920	Ellison Bay, Wis.
29	225677		Ga. s.	Sea Queen	8	6	34.8	10.2	3.6	1926	Bowers, Del.
30	227406		Ol. s.	Sea Ranger	72	23	80.5	19.1	8.9	1928	Thomaston, Me.
31	227151		Ol. s.	Sea Rider	79	53	67.4	20.3	9.2	1927	Los Angeles, Calif.
32	202002		Ga. s.	Sea Robin	8	8	35.2	11.4	4.0	1904	Osterville, Mass.
33	226259		Ga. s.	Sea Rose	28	23	51.3	14.4	5.1	1927	Houghton, Wash.
34	215854		Ga. s.	Sea Rover	11	8	32.0	10.1	4.2	1917	Hoquiam, Wash.
35	226535		Ol. s.	Sea Rover	59	19	77.6	17.0	8.3	1927	Thomaston, Me.
36	224434		Ga. s.	Sea Rush	12	6	39.5	12.4	3.0	1924	Golden Meadow, La.
37	225740		Ga. s.	Seaside	15	6	37.6	11.3	5.2	1926	Astoria, Oreg.
38	222017		Ga. s.	Sea Sled	6	6	35.8	10.7	2.3	1913	Inwood, Long Island, N. Y.
39	225892		Ol. s.	Seatac	302	221	107.4	32.7	9.3	1926	Tacoma, Wash.
40	216080		Ga. s.	Sea Toy	8	7	31.2	10.8	3.8	1916	Corona, N. Y.
41	226914		Ga. s.	Sea Toy	13	10	38.9	12.0	4.2	1924	Dorchester, N. J.
42	226623		Ga. s.	Sea Urchin	12	8	39.6	11.1	3.9	1915	Norfolk, Va.
43	223477		Ol. s.	Sea Vamp	29	19	49.0	13.7	6.8	1923	Seattle, Wash.
44	222686		Ga. s.	Seaway	13	9	45.3	10.4	4.2	1913	Stamford, Conn.
45	206123		Ga. s.	Sea Wolf	15	10	41.5	13.6	4.1	1909	Seattle, Wash.
46	217097		Ga. s.	Sea Wolf	9	6	34.7	8.8	3.9	1904	Bremerton, Wash.
47	224321		Ga. s.	Sea Wolf	16	13	35.3	10.5	4.3	1924	Manitowoc, Wis.
48	227724		Ol. s.	Sea Wolf	61	41	64.6	17.0	8.1	1928	Tacoma, Wash.
49	228843		Ga. s.	Sea Wolf	25	9	58.3	13.0	5.6	1929	Los Angeles, Calif.
50	208279		Ga. s.	Seal	7	5	32.7	9.6	2.4	1911	Astoria, Oreg.
51	211289		Ol. s.	Seal	43	29	58.0	13.2	6.8	1913	Seattle, Wash.
52	218315		Ga. s.	Scapp	16	11	43.3	9.9	5.8	1919	Hg Harbor, Wash.
53	211421		Ol. s.	Search	56	38	60.5	16.0	6.8	1913	Manitowoc, Wis.
54	211772		Ga. s.	Seattle	81	55	77.0	18.8	9.0	1913	Seattle, Wash.
55	212993		Ga. s.	Seattle	21	16	44.4	13.2	5.6	1915	do.
56	226930		Ga. s.	Seattle	18	12	51.7	14.0	2.8	1927	Pateron, Wash.
57	207636		Ga. s.	Sebasco	15	6	47.1	12.4	3.6	1910	Waldoboro, Me.
58	228255		Ol. s.	Sebastiano & Figl	35	24	57.2	15.4	7.2	1929	Plymouth, Mass.
59	227871		Ga. s.	Sabrina M	8	8	34.6	10.8	3.7	1928	Parkertown, N. J.
60	221904		Ga. s.	Secret	18	12	48.0	10.4	5.4	1916	Portsmouth, Va.
61	208342		Ga. s.	See-Am	11	7	47.5	11.8	4.0	1911	Coupeville, Wash.
62	219784		Ga. s.	Seekum	12	9	35.3	12.1	4.0	1920	Seattle, Wash.
63	224022		Ga. s.	Sefora	10	7	36.7	11.0	4.6	1924	Quilcene, Wash.
64	213190		Ga. s.	Selea	26	18	45.6	13.6	5.0	1915	Tacoma, Wash.

¹ Formerly ga. s. Wilson.

² Formerly U. S. Navy st. s. No. 265.

³ Formerly U. S. Navy ga. s. 2638.

⁴ Formerly ga. s. Verdun.

Line No.	Service	Crew	Horse-power	Name of owner	Home port	Address of owner
1	Msc.	3	25	New York Zoological Society (N. Y.)	New York, N. Y.	111 Broadway.
2	Tow.	2	55	Pacific Tow Boat Co. (Wash.)	Seattle, Wash.	3141 Iowa Avenue.
3	Fsh.	6	35	EVEN SINGSTAD	Ketchikan, Alaska	
4	Fsh.	1	32	Albert Hudson	Wilmington, Del.	Bowers, Del.
5	Fsh.	2	40	Alex Gray	Seattle, Wash.	3641 Fifteenth Avenue west
6	Fsh.	1	b 50	Walter A. Anderson	San Francisco, Calif.	Innes Avenue and Griffith Street.
7	Fsh.	2	80	F. B. Sigurdson	Juneau, Alaska	
8	Fsh.	5	160	P. E. Harris & Co. (Wash.)	do.	Dexter Horton Building, Seattle, Wash.
9	Fsh.	8	45	Peter Markovich	Tacoma, Wash.	Gig Harbor, Wash.
10	Fsh.	1	20	Ralph Ohman	do.	
11	Pas.	1	24	N. J. Galkema	Seward, Alaska	Anchorage, Alaska.
12	Fsh.	1	9	Harry Peterson	Tacoma, Wash.	613 East Harrison Street.
13	Frt.	2	60	Augusta Balandras	San Francisco, Calif.	400 Davis Street.
14	Fsh.	3	22	Edward Koski	Marquette, Mich.	Sault Ste. Marie, Mich., Route No. 1, Portage entry, Chassell, Mich.
15	Pas.	2	40	Simon J. Rider	New York, N. Y.	523 West One hundred and thirty-fifth Street. Bay City, Wash.
16	Fsh.	2	16	James M. Anderson	Seattle, Wash.	
17	Fsh.	2	30	Joe Burdette	Ketchikan, Alaska	
18	Pas.	1	30	Fred Grant	Philadelphia, Pa.	Lanoka Harbor, N. J.
19	Mso.	1	40	National Grocery Co. (Wash.)	Seward, Alaska	Nenana, Alaska.
20	Msc.	1	12	Fred Patten	Petersburg, Alaska	Olympia, Wash.
21	Msc.	1	20	John A. Ptack	Juneau, Alaska	
22	Frt.	3	50	Marine Transport Corporation (Md.)	Baltimore, Md.	Pier 5, Pratt St.
23	Frt.	2	40	L. E. Wickzer	Miami, Fla.	112 Northeast Twelfth Street.
24	Fsh.	1	26	Stephen C. Onody	New York, N. Y.	266 East Thirty-fourth Street (B).
25	Tow.	2	65	Pacific Tow Boat Co. (Wash.)	Seattle, Wash.	3414 Iowa Avenue.
26	Fsh.	5	30	Anna K. C. Sorensen	New York, N. Y.	Sheephead Bay, N. Y.
27	Msc.	2	28	Peter E. Christianson	Milwaukee, Wis.	Washington Island, Wis.
28	Fsh.	3	20	Lawrence E.	do.	Ellison Bay, Wis.
29	Fsh.	1	35	Thomas Yourinson	Wilmington, Del.	Bowers, Del.
30	Fsh.	7	180	Chester F. Hathaway	New Bedford, Mass.	25 Elm Street.
31	Fsh.	10	b 150	Peter Draglich, sr	Los Angeles, Calif.	858 Eighteenth Street, San Pedro, Calif.
32	Fsh.	1	16	Reuben B. Handy	New Bedford, Mass.	Falmouth, Mass.
33	Fsh.	8	100	Alaska Pacific Salmon Corporation (Del.)	Ketchikan, Alaska	
34	Fsh.	1	25	Barbey Packing Co.	Astoria, Oreg.	Port Docks.
35	Cod.	7	100	Chester F. Hathaway	New Bedford, Mass.	25 Elm Street.
36	Fsh.	2	30	Bertout Chermie	New Orleans, La.	Golden Meadow, La.
37	Fsh.	3	30	Stefan Johanson	San Francisco, Calif.	9 Mission Street.
38	Frt.	1	9	George Starkey	New York, N. Y.	Rockaway Beach, N. Y.
39	Frt.	18	b 180	Puget Sound Freight Lines (Wash.)	Tacoma, Wash.	Grand Trunk Dock, Seattle, Wash.
40	Pas.	2	16	Arthur Simpson	New York, N. Y.	Box 51, Centerport, N. Y.
41	Pas.	1	65	James S. Boice	Philadelphia, Pa.	Green Creek, N. J.
42	Fsh.	2	24	John Rosso	do.	401 West Tacony Road, Wildwood, N. J.
43	Tow.	3	75	Pacific Tow Boat Co. (Wash.)	Seattle, Wash.	3114 Iowa Avenue.
44	Pas.	1	45	Dalehite Boat Line	Galveston, Tex.	Pier 22.
45	Pas.	4	40	Ira M. Rank	Nome, Alaska	
46	Frt.	2	25	Frank Lay	Tacoma, Wash.	Hoodsport, Wash.
47	Fsh.	2	45	Axel Holmstrom	Grand Haven, Mich.	Ludington, Mich.
48	Fsh.	7	100	Frank Smetovich	Tacoma, Wash.	2216 North Twenty-seventh Street.
49	Fsh.	2	b 400	Ira K. Eaton	Los Angeles, Calif.	Santa Barbara, Calif.
50	Frt.	1	24	R. B. Magruder	Astoria, Oreg.	Clatskanie, Oreg.
51	Frt.	4	60	Puget Sound Freight & Ferry Lines (Wash.)	Seattle, Wash.	Grand Trunk Dock.
52	Fsh.	2	45	Wood Freeman	Tacoma, Wash.	5915 Thompson Avenue.
53	Fsh.	5	100	Clifford D. Chambers	Milwaukee, Wis.	Kenosha, Wis.
54	Fsh.	10	105	H. Nesland	Seattle, Wash.	6808 Thirty-fourth Avenue Northwest.
55	Fsh.	3	b 25	Alltak Fish Co. (Wash.)	Seward, Alaska	Allak, Alaska.
56	Fer.	1	b 70	Gordon Holmes	Portland, Oreg.	Paterson, Wash.
57	Frt.	2	25	Fred E. Fides	Portland, Me.	Harpsswell, Me.
58	Cod.	5	75	Salvatore Tringall	Boston, Mass.	12 Hale Street.
59	Pas.	1	25	Jesse S. Cramer	Philadelphia, Pa.	New Gretna, N. J.
60	Frt.	2	30	Geo. W. Hinman	Norfolk, Va.	18 Elm Street.
61	Frt.	3	20	Chas. E. Johnson	Port Townsend, Wash.	Box 1321, Ketchikan, Alaska.
62	Fsh.	2	20	R. T. Holland	Ketchikan, Alaska	Box 67.
63	Fsh.	2	20	Lars Ness	Seattle, Wash.	
64	Fsh.	5	40	Anton Dean	Ketchikan, Alaska	Box 577.

¹ Formerly ga. s. Kate Mikovitcha.

² Formerly U. S. Navy ga. s. Oklahoma.

Line No.	Official No.	Signal letters	Rlg	Name of vessel	Tonnage		Register dimensions			When built	Where built
					Gross	Net	Length	Breadth	Depth		
1	57783		Ga. s.	Selma	6	6	20.0	12.0	2.8	1876	Moriches, N. Y.
2	226955		Ga. s.	Selma	7	6	40.3	8.4	3.7	1927	Hoopers Island, Md.
3	225971		Ga. s.	Selma J	14	9	40.8	10.5	5.5	1926	Seattle, Wash.
4	227472		Ga. s.	Selma S.	10	6	36.8	9.8	4.6	1920	Portland, Oreg.
5	225896		Ga. s.	Selmillede II	8	5	31.5	10.0	4.3	1923	Marblehead, Mass.
6	225890		Ga. s.	Selmillede III	7	5	31.5	10.0	4.2	1926	do.
7	200116		Ga. s.	Selnada	31	29	54.3	16.8	5.3	1903	Toms River, N. J.
8	214876		Ga. s.	Semldi	38	17	55.2	16.7	7.8	1917	Astoria, Oreg.
9	115991		Ga. s.	Seminole	10	10	36.6	12.5	4.2	1884	Hyannis, Mass.
10	211728		Ga. s.	Seminole	71	64	80.0	21.1	9.1	1913	Pensacola, Fla.
11	217516		Ga. s.	Seminole	158	42	103.0	22.0	9.5	1919	Milford, Del.
12	219690	LVTF	Ol. s.	SEMINOLE	5,867	3,690	401.9	54.2	31.3	1920	Tampa, Fla.
13	227493		Ga. s.	Seminole	10	6	31.7	12.0	3.6		Unknown
14	221707		Ol. s.	Seminole	80	44	61.9	21.4	6.7	1921	Jacksonville, Fla.
15	222461		Ga. s.	Seminole	12	10	37.7	12.9	3.9	1922	Charleston, S. C.
16	206333		Ol. s.	Senator	41	11	58.0	16.4	7.4	1911	Seattle, Wash.
17	228335		Ol. s.	Senator	118	65	79.3	22.4	8.8	1930	Los Angeles, Calif.
18	228044	MIICN	Ol. s.	Senator F. M. Reeves	99	67	78.4	21.0	8.3	1928	Dorchester, N. J.
19	209323		Ga. s.	Seneca	11	10	32.4	9.3	3.5	1910	Milwaukee, Wis.
20	221052		Ol. s.	SENECA	52	35	69.3	15.6	6.9	1920	Erle, Pa.
21	228800	MIILB	El. s.	SENECA SUN	499	307	189.3	31.1	11.2	1929	Chester, Pa.
22	225403		Ol. s.	Senora	18	12	39.6	10.6	4.8	1925	Sturgeon Bay, Wis.
23	227879		Ol. s.	Senorita	58	46	66.4	16.8	7.7	1928	Tacoma, Wash.
24	205058		Ga. s.	Sentinel	10	7	40.4	10.8	4.4	1903	Oakland, Calif.
25	220042		Ol. s.	Sentinel	31	21	47.6	14.0	6.6	1920	Tacoma, Wash.
26	206517		Ga. s.	Seome	25	20	64.4	14.6	4.6	1909	Detroit, Mich.
27	213698		Ga. s.	September Morn	10	7	37.8	9.4	2.5	1915	Stillwater, Minn.
28	116340	KHMC	Ol. s.	Sequoia	370	263	150.0	35.0	11.0	1890	Fairhaven, Calif.
29	227651		Ol. s.	Sequoia	13	8	37.0	10.0	5.4	1928	Suquamish, Wash.
30	225457		Ol. s.	Serafina II	48	23	69.7	17.5	7.6	1926	Rockport, Mass.
31	210593		Ga. s.	Serelda	10	7	32.0	9.8	3.8	1912	Austin, Wash.
32	222846		Ga. s.	Sergeant	35	24	55.2	20.0	3.7	1923	Milford, Del.
33	229209		Ol. s.	Serina II	39	26	58.1	16.6	6.6	1929	Dorchester, N. J.
34	215162		Ol. s.	Service	20	13	47.7	10.4	5.0	1917	Seattle, Wash.
35	221283		Ol. s.	Service	54	37	69.9	15.4	8.4	1921	do.
36	222505		Ga. s.	Service	13	12	51.8	13.8	4.0	1922	Brassar, Mich.
37	224576		Ga. s.	Service	92	72	61.5	30.0	5.3	1924	Richmond, Calif.
38	226540		Ol. s.	Service	100	52	64.1	25.6	6.9	1927	Stockton, Calif.
39	226693		Ga. w.	Service	11	11	49.6	12.9	1.6	1927	Clarington, Ohio
40	226995		Ol. s.	Service	21	14	41.5	12.5	5.5	1925	Marinette, Wis.
41	227356		Ga. s.	Service	8	5	31.9	9.3	4.5	1928	Seattle, Wash.
42	229404		Ga. s.	Service	24	19	50.4	14.6	5.5	1929	Stonington, Conn.
43	208612		Ga. s.	Setrocana	39	26	54.4	15.7	6.8	1911	Anacortes, Wash.
44	211350		Ga. s.	Seven Bros	12	8	36.4	11.3	4.0	1913	Seattle, Wash.
45	227314		Ga. s.	Seven Brothers	28	17	59.8	16.4	4.1	1928	Foxwells, Va.
46	221578		Ga. s.	Seven Sisters	8	6	32.4	12.6	3.8		Unknown
47	228469		Ga. s.	Seven Stars	14	10	47.2	11.4	4.2	1929	Crisfield, Md.
48	207463		Ga. s.	Sowanhaka	24	14	53.5	16.0	6.3	1910	Lubec, Me.
49	210939		Ga. s.	Seymour	65	44	65.8	18.0	8.9	1913	Tacoma, Wash.
50	264311		Ga. s.	Shad	17	13	43.8	10.0	5.2	1907	Boston, Mass.
51	211757		Ol. s.	Shady Side	49	39	85.0	20.0	5.5	1913	Croton on Hudson, N. Y.
52	207424		Ga. s.	Shakan	43	29	59.8	16.5	5.3	1910	Anacortes, Wash.
53	208680		Ga. s.	Shallotte	14	13	49.0	12.6	3.8	1911	Shallotte, N. C.
54	115790		Ga. s.	Shamrock	37	35	59.6	20.4	5.2	1881	Somerset County, Md.
55	116151		Ol. s.	Shamrock	48	37	68.4	20.1	7.4	1887	Brooklyn, N. Y.
56	117071		Ol. s.	Shamrock	5	5	37.5	13.3	3.0	1901	Hunting Creek, Va.
57	207068		Ga. w.	Shamrock	14	9	41.6	11.9	3.2	1909	Cut Off, La.
58	213220		Ga. s.	Shamrock	15	12	34.6	11.0	3.0	1911	Joliet, Ill.
59	217509		Ga. s.	Shamrock	10	7	34.4	8.0	3.0	1918	Cloverport, Ky.
60	220266		Ga. s.	Shamrock	40	27	54.8	15.1	7.2	1920	Tacoma, Wash.
61	223462		Ol. s.	Shamrock	148	68	116.5	28.0	12.1	1923	Essex, Mass.
62	224514		Ga. s.	Shamrock	16	8	47.0	12.6	4.5	1925	Irvington, Va.
63	227613		Ga. s.	Shamrock	13	9	37.4	10.2	3.0	1928	Grand Marais, Mich.
64	228576		Ga. s.	Shamrock	8	6	34.5	10.7	3.7	1929	Parkertown, N. J.
65	213949		Ga. s.	Shamrock II	23	15	48.2	12.3	5.5	1916	Tacoma, Wash.
66	215030		Ol. s.	Shamrock III	39	26	55.9	15.5	7.1	1917	do.

¹ Formerly U. S. Navy ga. s. Seminole.

² Formerly ga. s. Douglas Water Truck No. 1.

³ Formerly ga. s. B. & A. No. 2.

Line No.	Service	Crew	Horse-power	Name of owner	Home port	Address of owner
1	Fsh.	1	18	Casper Beket.....	New York, N. Y.....	West Sayville, N. Y.
2	Pas.	1	12	Caleb T. Davis.....	Wilmington, Del.....	Little Creek, Del.
3	Fsh.	4	30	Knute Rodal.....	Seattle, Wash.....	1750 West Fifty-ninth Street.
4	Fsh.	2	20	Uno Swensk.....	Astoria, Oreg.....	Iiwaco, Wash.
5	Tow.	2	40	F. M. Le Gate.....	Jacksonville, Fla.....	30 Riverside Avenue.
6	Tow.	2	45	James E. Graves.....	Salem, Mass.....	Marblehead, Mass.
7	Pas.	3	70	Willet L. Carman, Estate of.....	New York, N. Y.....	Freeport, N. Y.
8	Fsh.	3	85	Columbia River Packers Association (Oreg.).....	Astoria, Oreg.....	Foot Six'n Street.
9	Pas.	1	40	Elise Paquin.....	Fall River, Mass.....	144 Crawford Street.
10	Fsh.	10	48	Warren Fish Co. (Fla.).....	Pensacola, Fla.....	Baylen Street Wharf.
11	Fsh.	15	200	Nassau Fertilizer & Oil Co. (Fla.).....	Fernandina, Fla.....	
12	Frt.	44	4,400	U. S. Shipping Board.....	Tampa, Fla.....	
13	Pas.	1	40	Frank C. Schneider.....	New York, N. Y.....	31 Madison Avenue, Flush- ing, N. Y.
14	Frt.	3	66	L. W. Treisback.....	Jacksonville, Fla.....	1425 Herschell Street.
15	Frt.	2	28	Mrs. Martha C. Grimball.....	Charleston, S. C.....	R. F. D. 1.
16	Fsh.	10	100	Marcus Ness.....	Ketchikan, Alaska.....	
17	Fsh.	10	260	Slavko Ivanic.....	Los Angeles, Calif.....	San Pedro, Calif.
18	Pol.	4	150	State of New Jersey.....	Philadelphia, Pa.....	Care Board of Shell Fisheries Trenton, N. J.
19	Msc.	2	b 16	William Heuer.....	St. Louis, Mo.....	
20	Tow.	4	180	State of New York.....	Oswego, N. Y.....	Department of Public Works Syracuse, N. Y., 301 East Water Street.
21	Tnk.	6	300	Sun Oil Co. (N. J.).....	Philadelphia, Pa.....	1608 Walnut Street.
22	Fsh.	3	b 30	August Johnson.....	Milwaukee, Wis.....	Marinette, Wis.
23	Fsh.	5	110	George Babare.....	Tacoma, Wash.....	Route 6, Box 17.
24	Tow.	1	b 75	Pereival A. Hart.....	San Francisco, Calif.....	Broderick, Calif..
25	Fsh.	6	65	Ludwig P. Sunderland.....	Ketchikan, Alaska.....	Box 292.
26	Frt.	2	36	George N. Arabos.....	Charleston, S. C.....	Olympia Restaurant.
27	Pas.	1	22	Russell L. Sutmar.....	St. Paul, Minn.....	920 Lincoln Avenue.
28	Fsh.	9	b 240	Myrtle F. Bryson.....	Los Angeles, Calif.....	2610 Wilshire Boulevard.
29	Tow.	2	45	B. G. Savage.....	Seattle, Wash.....	23 Prospect Street.
30	Fsh.	12	60	Dench & Hardy Co. (Mass.).....	Boston, Mass.....	South Boston, Mass.
31	Fsh.	1	16	Fred R. Howard.....	Ketchikan, Alaska.....	
32	Fsh.	3	26	J. & J. W. Elsworth Co. (N. J.).....	New York, N. Y.....	Fulton Fish Market.
33	Fsh.	3	70	Carl Tobiasen.....	Philadelphia, Pa.....	Atlantic City, N. J.
34	Tow.	2	75	Pioneer Transport Co. (Wash.).....	Seattle, Wash.....	2501 Northlake Avenue.
35	Fsh.	8	75	Alaska Pacific Salmon Corporation (Del.).....	Ketchikan, Alaska.....	
36	Pas.	1	40	Elmo Kibby.....	Marquette, Mich.....	Mission Road, East Portage Avenue, Sault Ste. Marie, Mich.
37	Drg.	2	85	Lewis Chamberlain.....	San Francisco, Calif.....	Rio Vista, Calif.
38	Frt.	1	b 120	Henry E. Hansen.....	do.....	Care Farmers & Merchants National Bank Building, Stockton, Calif.
39	Fer.	1	b 25	Ford R. Cline.....	Pittsburgh, Pa.....	New Martinsville, W. Va.
40	Fsh.	4	b 30	Hannes Johnson, sr.....	Milwaukee, Wis.....	Washington Island, Wis.
41	Fsh.	1	15	Martin Martin.....	Ketchikan, Alaska.....	Loring, Alaska.
42	Msc.	2	65	Francis X. Johnson.....	Newport, R. I.....	6 Easton Road.
43	Fsh.	3	110	Booth Fisheries Co. (Del.).....	Seattle, Wash.....	Pier 11B, foot Wall Street.
44	Fsh.	2	20	J. E. Ronning.....	Wrangell, Alaska.....	
45	Fsh.	5	40	S. A. Simmons.....	Reedville, Va.....	Kilmarnock, Va.
46	Msc.	1	25	Samuel C. Post.....	New York, N. Y.....	Bellmore, N. Y.
47	Msc.	5	b 200	Francis H. Geer.....	do.....	90 Wall Street.
48	Frt.	2	30	Arthur Malloch.....	Eastport, Me.....	Lubec, Me.
49	Fsh.	15	100	Gunder Hansen.....	Seattle, Wash.....	1426 Market Street.
50	Pas.	3	60	J. Richard Gill.....	Norfolk, Va.....	Portsmouth, Va.
51	Pas.	4	100	Edenton Mackeys Ferry Co.....	Elizabeth City, N. C.....	Edenton, N. C.
52	Fsh.	2	75	Booth Fisheries Co. (Del.).....	Seattle, Wash.....	Pier 11B, foot Wall Street.
53	Frt.	2	25	Marvin J. Cowell.....	Wilmington, N. C.....	213 Chestnut Street.
54	Fsh.	2	50	J. C. Evans.....	Newport News, Va.....	Hampton, Va.
55	Pas.	3	150	H. J. Wheeler.....	New York, N. Y.....	1725 Emmons Avenue (B.).
56	Oys.	3	7	S. O. Landon.....	Crisfield, Md.....	115 Chesapeake Avenue.
57	Frt.	1	40	Lovincy Toupe.....	New Orleans, La.....	Cutt Off, La.
58	Msc.	1	20	Fred D. Johnson.....	Chicago, Ill.....	Joliet, Ill.
59	Fer.	2	24	James A. Haycox.....	Evansville, Ind.....	Tell City, Ind.
60	Fsh.	2	50	Pyramid Packing Co. (Alaska.).....	Sitka, Alaska.....	
61	Fsh.	27	230	O'Hara Bros. Co. (Mass.).....	Boston, Mass.....	22 New Fish Pier, South Boston, Mass.
62	Fsh.	2	15	R. H. Hudson.....	Reedville, Va.....	Irvington, Va.
63	Pas.	3	35	Robert J. Welkel.....	Saulte Ste. Marie, Mich.....	Munising, Mich.
64	Pas.	1	25	Edward A. Powers.....	Philadelphia, Pa.....	Beach Haven, N. J.
65	Tow.	2	45	Bellingham Tug & Barge Co. (Wash.).....	Seattle, Wash.....	Bellingham, Wash.
66	Fsh.	7	100	Alaska Pacific Salmon Corporation (Del.).....	Ketchikan, Alaska.....	

* Formerly ^a ga. s. Shad.
^b U. S. Navy ga. s. Shad.

Line No.	Official No.	Signal letters	Rig.	Name of vessel	Tonnage		Register dimensions			When built	Where built
					Gross	Net	Length	Breadth	Depth		
1	218475		Ga. w.	Shamrock No. 2	22	13	58.5	13.9	2.0	1918	Charleston, W. Va.
2	211148		Ga. s.	Shannon	19	8	50.1	14.1	3.9	1913	Laban, Va.
3	229912		Ol. s.	Shannon	94	64	91.9	21.1	8.9	1930	Dorchester, N. J.
4	218617	LSDR	El. s.	SHARON	4,762	2,927	364.9	51.0	29.5	1919	Gloucester City, N. J.
5	224662		Ol. s.	Sharon	18	12	40.2	12.4	6.7	1925	Gig Harbor, Wash.
6	228928	MHNC	Ol. s.	Shasta	157	86	90.6	23.0	9.6	1929	San Diego, Calif.
7	205179		Ol. s.	Shaver	423	250	130.9	30.8	6.7	1908	Portland, Ore.
8	228037	MHCD	Ol. s.	SHAWMUT	235	101	114.9	23.1	11.6	1928	Quincy, Mass.
9	117147		Ga. s.	Shechnah	17	12	47.2	14.4	0.7	1896	East Boothbay, Me.
10	203003		Ga. s.	Sheepshead	13	11	43.2	12.4	4.1	1900	Brooklyn, N. Y.
11	223134		Ga. s.	Sheffield	9	6	44.8	10.5	3.9		Unknown
12	223428		Ol. s.	Sheik	9	6	28.9	11.9	4.1	1923	Brunswick, Ga.
13	223490		Ol. s.	Sheldrake	24	11	44.3	12.4	7.4	1923	Isleboro, Me.
14	228474		Ol. s.	Shellkof	72	49	75.2	18.1	7.3	1929	Tacoma, Wash.
15	117106		Ga. s.	Shell	16	9	50.0	14.5	3.5	1901	Alviso, Calif.
16	223104		Ol. s.	Shelter Island	81	55	59.0	28.0	7.4	1923	Greenport, N. Y.
17	212545		Ga. s.	Shenandoah	23	16	41.9	12.8	5.3	1914	Ketchikan, Alaska
18	224606		Ol. s.	Shenandoah	42	27	58.0	15.4	7.3	1925	Gig Harbor, Wash.
19	116258		Ga. s.	Shenecossett	14	12	41.3	11.4	5.5	1889	Noank, Conn.
20	216122		Ol. s.	Sheward Point	37	15	56.4	17.0	4.6	1918	Vancouver, Wash.
21	218197		Ga. w.	Sberman	61	38	61.9	20.5	6.6	1919	Antloch
22	218618		Ga. s.	Sberman	23	18	43.3	13.1	6.1	1919	Seattle, Wash.
23	224701		Ga. w.	Shifter	31	22	64.0	14.0	2.6	1919	McConnelsville, Ohio.
24	222540		Ol. s.	Shina No. 2	25	10	50.2	14.3	5.7	1918	San Diego, Calif.
25	210482		Ga. s.	Shine-On	7	6	24.5	7.2	3.3	1912	Plum Island, Wis.
26	227523		Ga. s.	Shirley	14	9	39.7	10.7	4.3	1920	Portsmouth, Va.
27	228739		Ga. s.	Shirley	11	7	35.8	10.8	4.5	1929	Amityville, N. Y.
28	226324		Ga. s.	Shirley Ruth	10	8	34.8	10.8	2.1	1923	Houma, La.
29	224530		Ol. s.	Shirley M. Clattenburg	47	22	68.3	17.1	8.0	1925	Essex, Mass.
30	217895		Ga. s.	Shshaldin	30	12	61.1	14.9	4.6	1919	Vancouver, Wash.
31	222929		Ga. s.	Short Cut	15	10	64.4	19.4	2.5	1923	Mulat, Fla.
32	223380		Ga. s.	Shoshone	19	13	47.5	13.0	4.6	1922	Kodiak, Alaska
33	202814		Ga. s.	Show Me	7	5	30.6	9.1	3.7	1907	Juncata, Alaska
34	213663		Ga. s.	Show Me	9	7	30.2	7.7	3.4	1913	Alton, Ill.
35	225854		Ga. s.	Shuyak	31	21	53.8	14.3	6.0	1926	Port Ashton, Alaska
36	157303		Ol. s.	Siam	31	21	52.0	13.8	6.1	1891	Astoria, Ore.
37	210226		Ga. s.	Siella	5	5	23.8	7.2	3.2	1911	Milwaukee, Wis.
38	207760		Ga. s.	Slokke	24	21	59.0	17.3	3.8	1910	Williston, N. C.
39	227455		Ga. s.	Sid Jr.	12	9	38.4	10.1	4.2	1928	Buffalo, N. Y.
40	203869		Ga. s.	Sidney	9	0	39.9	10.2	3.9	1907	Ballard, Wash.
41	224124		Ga. s.	Sidney C.	6	5	35.0	12.5	3.1	1900	New Orleans, La.
42	216004		Ga. s.	Sidney and Wayne	24	21	38.6	11.5	3.5	1918	Vermillion, Ohio
43	116740		Ga. s.	Sidney R. Riggin	10	10	55.5	14.1	3.8	1896	Orlole, Md.
44	226092		Ol. s.	Siella	62	37	61.0	17.8	8.4	1928	Los Angeles, Calif.
45	214391	LGHR	Ol. s.	Sierra	1,121	790	210.6	42.5	14.8	1916	Hoquiam, Wash.
46	229806		Ga. s.	Siesta	10	8	33.0	11.0	4.2	1930	Mayetta, N. J.
47	214701		Ga. s.	Signal	19	13	40.7	12.2	6.1	1917	Tacoma, Wash.
48	211071		Ga. s.	Signess	14	12	39.1	10.9	3.4	1913	Dames Point, Fla.
49	203784		Ga. s.	Sigwan	18	14	44.5	14.8	4.2	1906	Bridgeport, Conn.
50	211259		Ol. s.	Silas McLoon	26	15	62.3	14.5	6.3	1913	East Boothbay, Me.
51	225141		Ol. s.	Silas T. Webster	63	43	72.9	23.0	5.5	1925	Solomons, Md.
52	226284		Ga. s.	Silver Fox	20	16	42.4	16.7	4.4	1927	Charleston, S. C.
53	204281		Ga. s.	Silver King	13	8	43.2	12.2	3.8	1907	Port Bolivar, Tex.
54	217907		Ga. s.	Silver King	33	29	44.0	15.0	8.2	1919	Seattle, Wash.
55	209273		Ga. s.	Silver Leaf	9	9	31.5	9.5	4.0	1908	West De Pere, Wis.
56	221281		Ga. s.	Silver Moon	12	9	34.3	11.0	3.7	1921	St. James, Mich.
57	226192		Ga. s.	Silvermoon	14	10	48.6	15.2	3.2	1925	Biloxi, Miss.
58	229534		Ga. s.	Silver Queen	7	6	32.6	11.1	3.5	1930	Tuckerton, N. J.
59	219089	LTFR	Ol. s.	SILVEROAK	3,447	2,160	333.8	48.0	21.9	1919	Jacksonville, Fla.
60	222078		Ga. s.	Silver Screen	91	62	104.4	14.7	8.4	1917	Puget Sound, Wash.
61	116116		Ga. s.	Silver Spray	10	6	48.0	12.3	2.6	1886	Crisfield, Md.
62	212128		Ga. s.	Silver Spray	20	17	52.4	13.4	3.8	1914	Marshallberg, N. C.
63	221394		Ol. s.	Silver Spray	17	12	41.2	11.6	4.0	1920	North Manitou Island, Mich.
64	225887		Ga. s.	Silver Spray	15	10	38.6	11.1	4.2	1925	Sturgeon Bay, Wis.

‡ Formerly ga. s. U. S. N. No. 14965.

‡ Formerly st. s. Despatch.

Line No.	Service	Crew	House-power	Name of owner	Home port	Address of owner
1	Tow.	2	35	Annie Boggs	Pittsburgh, Pa.	Charleston, W. Va.
2	Frt.	1	14	Henry L. Coastam	Baltimore, Md.	2116 Brookfield Avenue.
3	Fsh.	4	270	Aspen Fish & Products Co. (N. J.)	Philadelphia, Pa.	Richardson Channel and Rio Grande Road.
4	Tnk.	27	1,800	Atlantic Refining Co. (Pa.)	do.	260 South Broad Street.
5	Fsh.	2	25	T. W. Brelwick	Tacoma, Wash.	1219 South Twenty-first Street.
6	Fsh.	8	250	Charles A. Landers	San Diego, Calif.	4143 Ingalls Street.
7	Tow.	11	750	Shaver Transportation Co. (Oreg.)	Portland, Oreg.	Foot Fessenden Street.
8	Cod.	21	380	Massachusetts Trawling Co. (Mass.)	Boston, Mass.	22 Fish Pier, South Boston, Mass.
9	Frt.	2	45	Domenick Di Mattina	New York, N. Y.	226 De Grow Street (B.)
10	Pas.	2	25	Maywood C. Halstead	St. Augustine, Fla.	General Delivery, West Palm Beach, Fla.
11	Pas.	2	20	William Melchner	New York, N. Y.	553 East One hundred and thirty-fourth Street.
12	Fsh.	1	24	J. H. Thompson	Brunswick, Ga.	2115 Union Street.
13	Pas.	2	50	N. E. Pendleton	Belfast, Me.	Isleboro, Me.
14	Fsh.	6	200	Booth Fisheries Co. (Del.)	Seattle, Wash.	Pier 11B, foot Wall Street.
15	Tow	1	b 30	Charles B. Gould	San Francisco, Calif.	Point Richmond, Calif.
16	Pas.	2	75	Shelter Island & Greenport Ferry Co. (N. Y.)	New York, N. Y.	Shelter Island, N. Y.
17	Fsh.	1	20	J. D. Roop	Juneau, Alaska	1730 Evergreen Place, Seattle Wash.
18	Fsh.	8	65	Pasquale Dorotich	Tacoma, Wash.	Oig Harbor, Wash.
19	Tow.	2	40	Merritt-Chapman & Scott Corporation (Del.)	New London, Conn.	Pequot Avenue.
20	Fsh.	4	40	Shepard Point Packing Co. (Wash.)	Seward, Alaska	Cordova, Alaska.
21	Frt.	2	100	C. A. Luitzen	San Francisco, Calif.	Antioch, Calif.
22	Fsh.	5	35	Andrew Johnson	Petersburg, Alaska	
23	Tow.	1	44	Monongahela & Ohio River Dredging Co. (Del.)	Pittsburgh, Pa.	Oliver Building.
24	Fsh.	4	50	Marino Bagalini	San Diego, Calif.	San Pedro, Calif.
25	Fsh.	3	10	Carl G. Richter	Milwaukee, Wis.	Washington Island, Wis.
26	Pas.	1	20	Arthur Seaforth	Seattle, Wash.	Suquamish, Wash.
27	Fsh.	1	25	Michael F. Erlwin	New York, N. Y.	Amityville, N. Y.
28	Frt.	1	14	Claude P. Boudreaux	New Orleans, La.	Houma, La.
29	Cod.	10	60	Harold Parsons	Gloucester, Mass.	4 Sylvan Court.
30	Fsh.	2	85	Alaska-Portland Packers Association (Oreg.)	Juneau, Alaska	
31	Fer.	2	49	A. L. Wing	Apalachicola, Fla.	Box 553.
32	Fsh.	3	b 30	Altak Fish Co. (Wash.)	Seward, Alaska	Altak, Alaska.
33	Fsh.	1	20	Joseph P. Donahue	Juneau, Alaska	
34	Pas.	1	24	Big Rock Stone & Material Co. (Ark.)	Memphis, Tenn.	Little Rock, Ark.
35	Fsh.	4	50	Franklin Packing Co. (Wash.)	Ketchikan, Alaska	
36	Two.	2	100	L. O. Wick	Seattle, Wash.	1318 Grand Street, Everett, Wash.
37	Fsh.	1	10	Phil Kegel	Chicago, Ill.	Kegels Fish House, east end Illinois Street.
38	Fsh.	12	20	Chas. S. Wallace	Beaufort, N. C.	Morehead City, N. C.
39	Msc.	1	40	American S. S. Co. (N. Y.)	Buffalo, N. Y.	Marine Trust Building.
40	Msc.	1	20	Arctic Blue Fox & Fur Co. (T. A.)	Petersburg, Alaska	
41	Fsh.	2	16	William Boudoin	New Orleans, La.	Cut Off, La.
42	Fsh.	3	17	Frank Clark	Cleveland, Ohio	8305 Hough Avenue.
43	Oys.	3	5	Ira T. Todd	Crisfield, Md.	34 Maryland Avenue.
44	Fsh.	6	b 110	A. J. Wedum	Los Angeles, Calif.	4205 East Second Street, Long Beach, Calif.
45	Frt.	22	b 040	Artie Transport Co. (N. J.)	Nome, Alaska	204 Colman Building, Seattle, Wash.
46	Pas.	1	35	Watson Phero	Philadelphia, Pa.	Benchhaven, N. J.
47	Fsh.	5	b 30	San Juan Fishing & Packing Co. (Wash.)	Seward, Alaska	Foot Stacey Street, Seattle, Wash.
48	Frt.	1	24	E. I. Alexander	Jacksonville, Fla.	1824 Davis Street.
49	Frt.	1	30	Charles H. Woods	Hartford, Conn.	Middleton, Conn.
50	Frt.	3	50	A. C. McLoon & Co. (Me.)	Rockland, Me.	McLoon's wharf.
51	Msc.	3	70	Joseph C. Webster	Annapolis, Md.	Solomons, Md.
52	Frt.	3	24	C. H. Simmons	Charleston, S. C.	Mount Pleasant, S. C.
53	Frt.	1	37	Alfred Fredericksen	Galveston, Tex.	1718 Avenue G.
54	Fsh.	6	32	J. J. Crane	Seattle, Wash.	6233 Seaview Avenue.
55	Fsh.	3	10	Theodore S. Bainbridge	Milwaukee, Wis.	Marinette, Wis.
56	Fsh.	2	20	Barney Martin	Grand Haven, Mich.	St. James, Mich.
57	Pas.	3	125	Louisiana Gulf Coast Co. (La.)	New Orleans, La.	1204 New Orleans Bank Building.
58	Pas.	1	40	Joseph P. Smith	Philadelphia, Pa.	Tuckerton, N. J.
59	Frt.	40	b 2,000	Clegg Ship Owning Corporation (N. Y.)	New York, N. Y.	44 Beaver Street.
60	Fsh.	8	660	Frank E. Kleinschmidt	do.	15 West Eighty-third Street.
61	Oys.	1	8	C. T. Carmines	Newport News, Va.	Messick, Va.
62	Frt.	2	40	B. F. Stowe	Norfolk, Va.	120 West City Hall Avenue.
63	Fsh.	3	54	Gustav Mollhagen	Grand Haven, Mich.	St. Joseph, Mich.
64	Fsh.	2	b 35	Earl L. Killoran	Marquette, Mich.	Fayette, Mich.

* Formerly ga. s. Jacksonville.

* Formerly U. S. Navy subchaser 301.

Line No.	Official No.	Signal letters	Rig	Name of vessel	Tonnage		Register dimensions			When built	Where built
					Gross	Net	Length	Breadth	Depth		
1	229166		Ga. s.	Silver Spray	10	7	29.0	9.3	3.7	1927	West De Pere, Wis.
2	218144	LRHG	Ol. s.	SILVERSPRUE	3,507	2,200	333.8	48.0	24.9	1919	Jacksonville, Fla.
3	207120		Ga. s.	Silver Star	9	7	32.0	9.6	3.6	1906	Two Rivers, Wis.
4	214686		Ol. s.	Silver Star	13	9	38.4	11.2	4.8	1916	Miami, Fla.
5	213310		Ga. s.	Silver Wave	15	12	39.4	12.8	4.4	1915	Poulsbo, Wash.
6	220068		Ol. s.	Silver Wave	41	22	61.0	15.3	6.9	1920	Los Angeles, Calif.
7	224843		Ol. s.	Silver Wave	82	69	59.5	18.3	10.6	1925	Seattle, Wash.
8	228700		Ga. s.	Silver Wave	8	6	35.2	10.2	3.9	1927	Bowers, Del.
9	224436		Ga. s.	Simmons	19	12	52.0	14.1	4.4	1925	Foxwell, Va.
10	227280		Ga. s.	Sina	14	9	37.1	11.1	0.1	1928	Tacoma, Wash.
11	161737		Ol. s.	SINCLAIR OPALINE No. 1	223	169	123.6	22.2	11.0	1804	Newburgh, N. Y.
12	217693		Ga. s.	Sinclair Opaline No. 2	23	21	49.5	14.2	3.5	1912	West Palm Beach, Fla.
13	216081		Ga. s.	Sinco	20	14	58.3	10.0	5.1	1918	New York, N. Y.
14	116561		Ga. s.	Sindbad	9	7	32.7	14.0	3.3	1886	Bayport, N. Y.
15	211594		Ga. s.	Sioux	8	5	35.0	10.3	3.6	1913	Dames Point, Fla.
16	216081		Ga. s.	Siren	41	33	55.7	15.4	7.0	1918	Tacoma, Wash.
17	210713		Ga. s.	Sirena	13	11	38.2	9.2	4.7	1912	San Diego, Calif.
18	214145		Ga. s.	Sirus	21	17	42.4	12.5	5.6	1916	Seattle, Wash.
19	218550		Ga. s.	Sir Thomas	11	7	38.4	13.4	4.0	1902	Bridgeport, Conn.
20	216911		Ga. w.	Sis	22	14	58.9	14.0	2.2	1918	Wrightsville, Ohio
21	211437		Ga. s.	Sisput II	29	23	52.6	12.1	6.4	1913	New York, N. Y.
22	223230		Ol. s.	Sister	17	10	46.0	12.2	5.4	1915	Los Angeles, Calif.
23	115850		Ga. s.	Sisters	23	16	59.5	16.2	4.8	1882	St. Michaels, Md.
24	211598		Ga. s.	Sitka	74	50	73.0	18.4	8.4	1913	Seattle, Wash.
25	226541		Ol. s.	Sitka	53	36	61.8	16.7	7.9	1927	Tacoma, Wash.
26	216942		Ga. s.	Sitsokl	10	7	40.7	8.1	4.2	1911	Oshkosh, Wis.
27	207807		Ga. s.	Siuslaw	11	9	35.0	9.0	3.0	1910	Acme, Oreg.
28	117037		Ga. s.	Siva	33	30	55.0	16.6	5.0	1901	Stratford, Conn.
29	225771		Ga. s.	Siwash	38	36	61.9	18.2	4.6	1923	Pateros, Wash.
30	224784		Ga. s.	Six Brothers	13	10	37.4	11.7	4.3	1925	Boston, Mass.
31	226340		Ga. s.	Skagit	9	6	39.2	11.9	2.5	1927	Mount Vernon, Wash.
32	227423		Ga. s.	Skagit Chief	22	17	43.5	14.5	2.9	1928	Everett, Wash.
33	215980		Ol. s.	Skandla Pacific	14	10	43.6	11.0	4.7	1917	Los Angeles, Calif.
34	220988		Ol. s.	Skansonla	446	303	158.4	49.9	13.3	1929	Hlg Harbor, Wash.
35	209548		Ga. s.	Skipjack	10	7	32.8	11.2	4.8	1912	Seattle, Wash.
36	204921		Ga. s.	Skipper	10	6	36.8	11.7	4.0	1908	Mount Pleasant, S. C.
37	208137		Ga. s.	Skipper	16	11	52.3	11.3	4.3	1910	West Lake, La.
38	224953		Ga. s.	Skipper	10	6	37.0	9.0	4.3	1916	Boston, Mass.
39	169101		Ga. p.	Skipper No. 1	16	16	60.2	12.0	3.0	1924	Dyer, Ark.
40	206368		Ga. s.	Skookum	14	9	41.8	11.1	4.6	1909	Seattle, Wash.
41	223879		Ga. s.	Skookum	10	7	37.2	9.2	4.5	1918	Norfolk, Va.
42	225979		Ol. s.	Skookum	19	13	47.3	12.8	5.9	1926	Olympia, Wash.
43	213019		Ol. s.	Skookum Chief	389	361	119.3	29.8	5.4	1915	Seattle, Wash.
44	213434		Ga. s.	Skukum	12	7	33.0	10.1	4.3	1915	San Diego, Calif.
45	145923		Ga. s.	Skylark	14	10	48.2	11.4	4.1	1902	Warrenton, Oreg.
46	215104		Ga. s.	Slaven	35	27	51.0	15.1	6.9	1917	Tacoma, Wash.
47	223600		Ga. s.	Slipalong	15	10	46.0	10.8	2.6	1923	Arkansas City, Ark.
48	223941		Ga. s.	Slumberland	14	8	37.5	13.5	2.6	1924	New Bern, N. C.
49	117185		Ga. s.	Sly Fox	9	7	39.9	12.9	3.6	1902	Crittendon, Va.
50	217781		Ga. s.	Smile	8	7	31.5	9.4	4.2	1919	Seattle, Wash.
51	220059		Ga. s.	Smile	42	20	59.9	17.2	5.0	1920	Vancouver, Wash.
52	220736		Ga. s.	Smiles	8	6	32.0	10.5	4.3	1920	Sitka, Alaska
53	224002		Ga. s.	Smith	10	7	36.2	10.1	2.6	1924	Atlantic, N. C.
54	202402		Ga. s.	Smith Brothers	9	7	28.4	12.0	3.7	1903	Greenwich, R. I.
55	223372		Ol. s.	Smith Bros. No. 1	18	7	46.0	14.2	4.0	1923	Sausalito, Calif.
56	223373		Ol. s.	Smith Bros. No. 2	18	7	46.0	14.2	4.0	1923	do.
57	202322		Ga. s.	Smiths	17	11	47.1	14.6	4.2	1905	Alameda Point, Calif.
58	212808		Ol. s.	Smithy	82	56	82.7	19.8	8.1	1914	Astoria, Oreg.
59	227157		Ol. w.	Smoky City	42	42	73.2	18.0	3.1	1928	Pittsburgh, Pa.
60	220849		Ga. s.	Smuggler	15	8	49.5	11.0	4.4	1920	Battery Park, Va.
61	210755		Ga. s.	Smuth	15	10	49.3	11.2	9.0	1912	Beaumont, Tex.
62	221379		Ga. w.	Snake Creek Ferry	15	12	49.5	16.6	2.7	1921	Snake Creek, S. Dak.
63	216046		Ga. w.	Snake River	13	10	52.4	18.1	2.1	1918	Ainsworth, Wash.
64	225892		Ga. s.	Snapper	69	18	75.0	18.7	9.2	1926	Pascagoula, Miss.
65	228141		Ga. s.	Snapper Queen	45	22	68.0	19.0	8.0	1928	do.
66	218015		Ol. s.	Snark	11	7	41.4	11.8	4.1	1919	Bay Center, Wash.

¹ Formerly st. s. Ashbee.

^a Vigilant.
^b Formerly st. s. Ocean View.
^c James River Oil Co. No. 1.

Line No.	Service	Crew	Horse-power	Name of owner	Home port	Address of owner
1	Fsh.	2	15	Jens Hogfors.....	Milwaukee, Wis.....	Oconto, Wis.
2	Frt.	28	3,000	Clegg Ship Owning Corporation (N. Y.).....	New York, N. Y.....	44 Beaver Street.
3	Fsh.	3	12	H. M. Brackunridge.....	Grand Haven, Mich.....	Saugatuck, Mich.
4	Tow.	2	60	Bertie St. Philip.....	Miami, Fla.....	Fifty-first Street.
5	Fsh.	6	20	Nakat Packing Corporation (N. Y.).....	Ketchikan, Alaska.....	
6	Fsh.	8	660	George Stambuk.....	Los Angeles, Calif.....	323 Eleventh Street, San Pedro, Calif.
7	Pas.	4	75	Arctic Transport Co. (N. J.).....	Nome, Alaska.....	
8	Fsh.	1	50	Clifford M. Richards.....	Wilmington, Del.....	Little Creek, Del.
9	Fsh.	3	25	Carlyle S. Simmons.....	Reedville, Va.....	Kilmarnock, Va.
10	Fsh.	1	25	J. L. Johannesen.....	Tacoma, Wash.....	3514 East F. Street.
11	Tnk.	6	150	Sinclair Navigation Co. (Del.).....	New York, N. Y.....	45 Nassau Street.
12	Frt.	2	38	do.....	do.....	Do.
13	Ptl.	2	720	City of New York.....	do.....	C/o Police Department.
14	Frt.	2	20	Herman Gabrielsen.....	do.....	519 Ninth Street (B).
15	Tow.	2	20	L. W. Freshback.....	Jacksonville, Fla.....	1425 Herschel Street.
16	Tow.	3	60	Booth Fisheries Co. (Del.).....	Seattle, Wash.....	Pier 11B, foot Wall Street.
17	Fsh.	2	55	Gordon Gerow.....	San Diego, Calif.....	Care Southwestern Yacht Club, foot Grape Street.
18	Fsh.	4	20	Eric Todal.....	Petersburg, Alaska.....	
19	Oys.	2	b 16	Herbert I. Brown.....	New Haven, Conn.....	East Haven, Conn.
20	Tow.	1	25	William M. Morrison.....	Cincinnati, Ohio.....	Manchester, Ohio.
21	Frt.	2	150	James Adams.....	Philadelphia, Pa.....	918 North Sixty-fourth Street.
22	Fsh.	5	645	Merritt Chapman & Scott Corporation (Calif.).....	Los Angeles, Calif.....	San Pedro, Calif.
23	Frt.	2	20	Thomas M. Cooper.....	Cambridge, Md.....	Bozman, Md.
24	Fsh.	10	75	Chas. C. Robbins.....	Chicago, Ill.....	362 West Kinzie Street.
25	Fsh.	8	90	Nick Constanti.....	Tacoma, Wash.....	2210 North Twenty-ninth Street.
26	Pas.	2	20	Frederick Bruhn.....	Chicago, Ill.....	928 Diversey Parkway.
27	Pas.	2	10	Grant L. Colter.....	Newport, Oreg.....	Glenada, Oreg.
28	Oys.	3	35	J. Waldron Bayles.....	New York, N. Y.....	Oyster Bay, N. Y.
29	Frt.	1	100	Columbia-Okanogan Orchards (Wash.).....	Seattle, Wash.....	Brewster, Wash.
30	Cod.	7	24	Joseph Tarro.....	Boston, Mass.....	295½ North Street.
31	Tow.	2	40	Joseph N. Parker.....	Seattle, Wash.....	Mount Vernon, Wash.
32	Tow.	3	100	do.....	do.....	Do.
33	Fsh.	2	45	Fairbanks Morse & Co. (Ill.).....	Los Angeles, Calif.....	423 East Third Street.
34	Fer.	2	420	Washington Navigation Co. (Wash.).....	Tacoma, Wash.....	Washington Building.
35	Fsh.	2	16	Ole Taug.....	Juneau, Alaska.....	Killsnoo, Alaska.
36	Frt.	2	24	William C. Magwood.....	Charleston, S. C.....	4 Wall Street.
37	Tow.	2	50	Clark Dredging Co. (Tex.).....	Galveston, Tex.....	United States National Bank Building.
38	Pas.	1	40	W. B. Griffith.....	Philadelphia, Pa.....	263 White Horse Pike, Audubon, N. J.
39	Pas.	1	15	R. H. Leakey.....	Memphis, Tenn.....	Alma, Ark., R. F. D. No. 4.
40	Tow.	3	60	Winslow Marine Railway & Shipbuilding Co. (Wash.).....	Seattle, Wash.....	Burke Building.
41	Tow.	1	40	L. H. Kann.....	do.....	Beach, Wash.
42	Tow.	1	65	Jas. Draham.....	Tacoma, Wash.....	Olympia, Wash.
43	Pas.	4	200	Puget Sound Freight Lines (Wash.).....	Seattle, Wash.....	Grand Trunk Dock.
44	Fsh.	2	20	Virgil Scott.....	San Diego, Calif.....	3722 Marlborough Street, East San Diego, Calif.
45	Fsh.	1	80	Pacific American Fisheries (Me.).....	Seattle, Wash.....	South Bellingham, Wash.
46	Fsh.	7	55	Nakat Packing Corporation (N. Y.).....	Ketchikan, Alaska.....	
47	Tow.	1	65	Ernest Miller.....	Memphis, Tenn.....	Arkansas City, Ark.
48	Pas.	2	14	O. D. Baxter.....	New Bern, N. C.....	Raleigh, N. C.
49	Frt.	2	16	M. D. Mings.....	Norfolk, Va.....	Rescue, Va.
50	Fsh.	3	12	Alexander Evanoff.....	Ketchikan, Alaska.....	Wrangell, Alaska.
51	Fsh.	1	60	Pioneer Packing Co. (Wash.).....	Seattle, Wash.....	Exchange Building.
52	Fsh.	1	12	Ralph Young.....	Sitka, Alaska.....	
53	Fsh.	3	16	John L. Smith.....	Beaufort, N. C.....	Atlantic, N. C.
54	Fsh.	1	18	Howard R. Asp.....	Providence, R. I.....	East Greenwich, R. I.
55	Fsh.	1	40	Steve Smith.....	San Francisco, Calif.....	Bodega, Calif.
56	Fsh.	1	40	do.....	do.....	Do.
57	Oys.	1	28	H. L. McKnew.....	do.....	Oakland, Calif.
58	Tow.	3	400	Shaver Transportation Co. (Oreg.).....	Portland, Oreg.....	Foot of Fessenden Street.
59	Tow.	2	b 230	Charles Zubik.....	Pittsburgh, Pa.....	Ninth Street and Duquesne Way Boathouse.
60	Pas.	1	30	Arthur Willis Lovell.....	Norfolk, Va.....	150 Granby Street.
61	Tow.	2	50	Clooney Construction and Towing Co. (La.).....	Lake Charles, La.....	
62	Fer.	2	15	E. M. McMullen.....	Pembina, N. Dak.....	Lucas, S. Dak.
63	Fer.	1	32	Gordon Holmes.....	Portland, Oreg.....	Paterson, Wash.
64	Fsh.	10	60	Gulf Fisheries Co. (N. Y.).....	Galveston, Tex.....	Pier 22.
65	Fsh.	10	48	M. M. Flechas.....	Gulfport, Miss.....	Pascagoula, Miss.
66	Fsh.	2	35	Burke Packing Co. (Oreg.).....	Astoria, Oreg.....	Foot Huna Avenue and Taylor Street.

¹ Formerly ga. s. Miami.

² Formerly ga. s. William Pitt.

³ Formerly U. S. N. No. 2221.

⁴ Formerly st. w. K. L. Ames.

⁷ Formerly ga. s. Totem.

⁸ Formerly st. s. John A. Shaw.

Line No.	Official No.	Signal letters	Rig	Name of vessel	Tonnage		Register dimensions			When built	Where built
					Gross	Net	Length	Breadth	Depth		
1	228504		Ga. s.	Snowball.....	17	14	39.3	13.1	4.0	1929	Everett, Wash.....
2	212767		Ga. s.	Snowdeer.....	16	14	35.0	10.6	4.6	1914	West De Pere, Wis....
3	215059		Ol. s.	Sockeye.....	32	27	52.5	14.5	6.1	1917	Anacortes, Wash.....
4	229505		Ga. s.	Sockeye King.....	22	14	40.9	13.2	5.3	1930	Seattle, Wash.....
5	207819		Ga. s.	¹ SOCONY.....	40	27	68.8	12.0	6.9	1910	Port Richmond, N. Y.
6	162946		Ol. s.	² SOCONY 5.....	830	631	185.0	35.0	15.0	1906	Sparrows Point, Md..
7	162949		Ol. s.	³ SOCONY 6.....	850	514	185.0	35.0	15.0	1906	do.....
8	217723		Ga. s.	Socony 6.....	8	5	35.8	10.7	3.6	1919	Gloucester, Mass.....
9	211142		Ga. s.	Sofoe II.....	15	10	38.0	12.9	4.9	1913	Tacoma, Wash.....
10	228099		Ga. s.	Sofia.....	8	5	31.9	10.0	3.7	1928	Mayaguez, P. R.....
11	205683		Ga. s.	Sokol.....	11	7	34.0	12.0	4.2	1908	Tacoma, Wash.....
12	215124		Ga. s.	Sokol.....	26	20	48.7	13.7	5.6	1917	Anacortes, Wash.....
13	223341		Ga. s.	⁴ Solace.....	9	8	32.5	9.3	3.3	1905	Boston, Mass.....
14	116050		Ga. s.	Solano.....	66	49	74.0	25.0	5.5	1885	Boncla, Calif.....
15	207906		Ga. s.	Solano.....	8	5	39.9	9.3	4.1	1910	San Francisco, Calif..
16	224221		Ol. s.	Solano.....	31	19	54.5	16.4	4.7	1924	do.....
17	227333		Ol. s.	⁵ Solano.....	22	10	47.4	12.9	5.0	1918	Norfolk, Va.....
18	215697	LJCM	Ol. s.	⁶ SOLARINA.....	255	124	115.0	21.5	10.5	1913	Glasgow, Scotland....
19	96391		Ol. s.	⁷ Sollicitor.....	19	12	44.9	13.5	6.0	1898	Baltimore, Md.....
20	211160		Ol. s.	Sollicitor.....	20	13	44.3	13.4	4.9	1913	Norfolk, Va.....
21	214792		Ol. s.	Sollicitor II.....	18	12	50.7	14.2	5.9	1917	Baltimore, Md.....
22	219845	LWFR	Ol. s.	SOLITAIRE..... ⁸	3,350	2,627	315.0	43.7	27.6	1920	Bath, Me.....
23	219125		Ga. s.	Solomon L.....	8	6	44.0	12.2	3.3	1919	Barcelonn, N. Y.....
24	213101		Ga. s.	Solta.....	33	22	51.4	14.3	6.3	1915	Tacoma, Wash.....
25	211682		Ga. s.	Somehow.....	14	9	33.3	11.1	4.0	1913	Bremerton, Wash.....
26	116745		Ga. s.	Somerset.....	6	5	47.0	10.9	3.2	1894	Lawsonia, Md.....
27	227531		Ol. s.	Sonia.....	55	37	62.3	16.7	8.0	1928	Glg Harbor, Wash.....
28	223746		Ol. s.	SONITEP.....	113	77	79.9	20.0	9.6	1907	Wilmington, Del.....
29	224658		Ga. s.	Sonny.....	14	7	39.8	11.2	4.4	1925	Houma, La.....
30	229561		Ga. s.	Sonny.....	7	5	32.6	9.0	4.1	1930	Poulsbo, Wash.....
31	228309		Ol. s.	Sonny Boy.....	76	52	68.1	18.9	8.8	1929	Los Angeles, Calif....
32	228394		Ga. w.	Sonny Boy.....	15	15	56.0	14.5	2.3	1929	Rochester, Pa.....
33	229481		Ga. s.	⁹ Sonny Boy.....	13	8	43.2	11.5	5.3	1914	Los Angeles, Calif....
34	217186		Ga. s.	Sonoma.....	8	6	33.4	8.5	4.9	1916	Seattle, Wash.....
35	224534		Ol. s.	Sonoma.....	217	160	108.5	29.6	7.2	1914	Rio Vista, Calif.....
36	217608		Ga. s.	Sonora.....	30	15	61.2	11.6	4.3	1919	Stockton, Calif.....
37	213735		Ga. s.	Sophia T.....	9	8	23.5	8.4	3.6	1915	Manitowoc, Wis.....
38	117054		Ga. s.	Sophia Johnson.....	43	29	54.9	16.2	8.4	1901	Port Angeles, Wash....
39	207470		Ga. s.	Sophie.....	10	9	33.5	9.9	4.0	1907	Harbor Springs, Mich.
40	227393		Ga. s.	Sophie.....	8	6	29.4	9.5	4.0	1928	Ketchikan, Alaska....
41	227934		Ga. s.	¹⁰ Sophie D. VI.....	8	5	36.0	10.0	2.7	1906	Boston, Mass.....
42	116063		Ga. s.	Sophie E.....	42	26	64.5	22.8	4.5	1895	San Francisco, Calif..
43	117043		Ol. s.	Sophie Harms.....	11	8	42.0	13.6	3.8	1901	Bridgeport, Conn.....
44	217959		Ga. s.	Sortland.....	7	5	28.5	9.2	4.1	1919	Tacoma, Wash.....
45	221541		Ga. s.	Sosco.....	30	19	59.9	14.3	5.9	1921	Newport News, Va.....
46	225266		Ol. s.	Sosco.....	11	9	34.9	10.2	4.0	1925	Ketchikan, Alaska....
47	210814		Ol. s.	Sound.....	48	33	57.0	16.2	6.6	1912	Anacortes, Wash.....
48	228437		Ga. s.	South Bay.....	10	9	35.2	11.0	3.9	1929	Port Richmond, N. Y.
49	229440		Ga. s.	South Bay.....	9	6	35.6	13.3	3.7	1930	West Sayville, N. Y..
50	216284		Ga. s.	South Carolina.....	8	5	42.0	12.0	3.2	1906	Mount Pleasant, S. C.
51	220843		Ga. w.	Southdown.....	14	6	49.0	13.2	2.9	1920	Houma, La.....
52	210073		Ga. s.	South Ferry.....	13	10	59.0	20.0	2.7	1912	Greenport, N. Y.....
53	222100		Ga. w.	South Ferry.....	32	27	63.6	19.4	3.4	1922	Mobridge, S. Dak.....
54	116234		Ga. s.	South Lake.....	24	22	51.0	17.4	4.2	1888	Washington, N. C.....
55	202309		Ol. s.	¹⁰ Southland.....	27	18	60.1	13.0	5.6	1905	Bridgeport, Conn.....
56	206348		Ga. s.	¹¹ Southland.....	35	30	57.3	57.3	12.8	1909	Chessa Loukee, Fla...
57	214920		Ga. s.	Southland.....	36	28	60.7	15.3	6.5	1917	Seattle, Wash.....
58	218598		Ga. s.	Southland.....	74	59	79.0	20.7	5.8	1919	Morehead City, N. C.
59	229580		Ol. s.	Southland.....	62	42	64.6	17.6	8.2	1930	Glg Harbor, Wash.....
60	223864		Ol. s.	Southport.....	73	51	103.0	16.0	6.9	1924	Morehead City, N. C.

¹ Formerly ga. s. Supply.

² Formerly ga. s. ^a S. O. Co. No. 5.

³ Formerly ga. s. ^b S. T. Co. No. 5.

⁴ Formerly ga. s. ^a S. O. Co. No. 6.

⁵ Formerly U. S. Navy ga. s. 706.

⁶ Formerly ga. s. U. S. N. No. 3058.

^a British ga. s. Inisvera.

^b ga. s. Dan Anholt.

^c Formerly ga. s. Anholt.

^d ga. s. Solarina.

^e ga. s. Mexican Solarina.

Line No.	Service	Crew	Horse-power	Name of owner	Home port	Address of owner
1	Fsh.	2	50	Everett Packing Co. (Wash.)	Seattle, Wash.	Foot Bond Street, Everett, Wash.
2	Fsh.	4	b 28	Dormer Co. (Mich.)	Milwaukee, Wis.	122 Ogden Avenue, Menominee, Mich.
3	Fsh.	9	b 40	Sam Cuka	Los Angeles, Calif.	464 Seventeenth Street, San Pedro, Calif.
4	Fsh.	6	35	New England Fish Co. (Me.)	Boston, Mass.	44 Boston Fish Pier.
5	Frt.	3	100	Standard Oil Co. of New York (N. Y.)	New York, N. Y.	26 Broadway.
6	Tnk.	11	b 320	Standard Transportation Co. (Del.)	do.	Do.
7	Tnk.	11	b 320	do.	do.	Do.
8	Fsh.	1	28	Standard Oil Co. (N. Y.)	do.	Do.
9	Fsh.	2	20	Oscar Olson	Juneau, Alaska	Cordova, Alaska.
10	Tow.	2	100	Aguadilla Lighter & Storage Co. (P. R.)	San Juan, P. R.	Aguadilla, P. R.
11	Fsh.	7	20	Morton Hofstad, Jr.	Juneau, Alaska	Petersburg, Alaska.
12	Fsh.	2	32	Libby, McNeill & Libby (Me.)	Seattle, Wash.	88 Hamlin Street.
13	Frt.	1	12	Allan W. Gill	do.	712 North Thirty-fourth Street.
14	Frt.	1	b 30	H. C. Thomsen	San Francisco, Calif.	930 Evans Avenue.
15	Frt.	1	30	Peter Busalacchi	do.	Stockton, Calif.
16	Tow.	1	150	Nahum Fay	do.	Do.
17	Frt.	1	b 35	Chris Petersen	do.	Box 121, Sulcum, Calif.
18	Frt.	12	200	S. C. Loveland & Co. (Del.)	Philadelphia, Pa.	Hammonton, N. J.
19	Tow.	4	70	Vivian Phillips	Baltimore, Md.	McCormicks Wharf, Foot Caroline Street.
20	Tow.	2	75	Chicago Mill & Lumber Corporation (N. C.)	Elizabeth City, N. C.	Plymouth, N. C.
21	Frt.	3	90	Bethlehem Shipbuilding Corporation (Del.)	Baltimore, Md.	Key Highway and Cross Street.
22	Tnk.	32	b 1,000	Texas Co. (Del.)	Wilmington, Del.	7 West Tenth Street.
23	Fsh.	1	25	H. A. Monroe	Buffalo, N. Y.	Westfield, N. Y.
24	Fsh.	8	40	August Leese	Seattle, Wash.	Hartford, Wash.
25	Fsh.	2	16	Nels H. Mork	Juneau, Alaska	Hoonah, Alaska.
26	Fsh.	1	20	Mrs. M. M. Stonestreet	Annapolis, Md.	Rock Point, Md.
27	Fsh.	8	100	Nick Babish	Seattle, Wash.	St. Regis Hotel.
28	Tow.	3	320	Diamond P. Transportation Co. (Del.)	Philadelphia, Pa.	151 South Front Street.
29	Tow.	1	28	Brazos Launch Co.	Galveston, Tex.	Freeport, Tex.
30	Fsh.	2	20	G. Osmundsen	Ketchikan, Alaska	c/o Deep Sea Fisherman's Union.
31	Fsh.	10	b 180	John M. Duzith	Los Angeles, Calif.	767 First Street, San Pedro, Calif.
32	Tow.	1	40	G. E. Rader	Cincinnati, Ohio	Zanesville, Ohio.
33	Fsh.	3	50	Nick Kuglis	Los Angeles, Calif.	San Pedro, Calif.
34	Msc.	1	30	Isaac Moyses	Seattle, Wash.	3268 Fuhrman Avenue.
35	Frt.	9	150	Norvin A. Fay	San Francisco, Calif.	Rio Vista, Calif.
36	Frt.	1	b 60	Louis McGhan	do.	14 Gross Street, Stockton, Calif.
37	Fsh.	1	18	John J. Tuisl	Milwaukee, Wis.	Manitowoc, Wis.
38	Fsh.	2	30	United Fisherman's Packing Co. (Wash.)	Seattle, Wash.	Smith Tower Building.
39	Fsh.	2	14	George Greishammer	Sault Ste. Marie, Mich.	Epoufette, Mich.
40	Fsh.	1	12	Thadel Louis	Ketchikan, Alaska	
41	Pas.	3	25	Albert Shaw	New York, N. Y.	303 West 114th Street.
42	Frt.	1	27	Roy J. Osborn	San Francisco, Calif.	3152 Scott Street.
43	Msc.	2	50	Henry V. Finlay	New York, N. Y.	215 Montague Street (B).
44	Fsh.	2	b 18	William Sklaroff	Seward, Alaska	Latouche, Alaska.
45	Tow.	1	75	Southern Shipyard Corporation (Va.)	Newport News, Va.	Box 847.
46	Msc.	1	15	J. C. Shawver	Ketchikan, Alaska	
47	Tow.	3	270	Gilkey Brothers Towing Co. (Wash.)	Seattle, Wash.	Anacortes, Wash.
48	Pas.	1	50	Otto Gunther	New York, N. Y.	709 First Street, Hoboken, N. J.
49	Fsh.	2	30	Peter Van Vessem	do.	West Sayville, N. Y.
50	Frt.	2	24	S. V. Toomer	Beaufort, S. C.	Hiltonhead, S. C.
51	Tow.	3	30	Estate of H. C. Minor	New Orleans, La.	Hauma, La.
52	Frt.	2	16	Edward B. McNally	New York, N. Y.	Sag Harbor, N. Y.
53	Frt.	2	50	Capt. John Larson	Pembina, N. Dak.	Cannon Ball, N. Dak.
54	Frt.	1	20	Statz Credlo	Washington, N. C.	Belhaven, N. C.
55	Tow.	2	50	Galveston Dry Dock & Construction Co. (Tex.)	Galveston, Tex.	Quaranty Building.
56	Pas.	1	80	Ralph H. Nutting	St. Augustine, Fla.	Dayton Beach, Fla.
57	Fsh.	5	50	Pacific American Fisheries (Me.)	Ketchikan, Alaska	South Bellingham, Wash.
58	Frt.	15	100	Carteret Fish & Oil Co. (N. C.)	Beaufort, N. C.	Morehead City, N. C.
59	Fsh.	7	135	Mato Ivanovich	Tacoma, Wash.	Oig Harbor, Wash.
60	Fsh.	20	100	Southport Fish Scrap & Oil Co.	Wilmington, N. C.	Southport, N. C.

¹ Formerly st. s. Harvey E. Burch.
² Formerly Japanese ga. s. (a Lillie.
³ Formerly Japanese ga. s. (b O. K. O.

⁴ Formerly U. S. N. ga. s. hull No. 1139.
⁵ Formerly ga. s. Eliza M.
⁶ Formerly ga. s. Wilmotine.

Line No.	Official No.	Signal letters	Rig	Name of vessel	Tonnage		Register dimensions			When built	Where built
					Gross	Net	Length	Breadth	Depth		
							Feet	Feet	Feet		
1	209780		Ol. s.	South Shore	65	55	61.2	14.8	6.6	1912	Maintowoc, Wis.
2	222967		Ol. s.	South Shore	119	67	86.1	24.5	6.9	1923	Alameda, Calif.
3	224665		Ol. s.	South Shore II	165	94	99.5	32.5	7.1	1925	do.
4	223000		Ga. s.	South Side	42	35	61.8	25.2	4.1	1923	Greenport, N. Y.
5	208219		Ga. s.	Southern	18	12	40.6	12.8	4.4	1910	Seattle, Wash.
6	220812		Ga. s.	Southern Cross	8	6	34.0	10.3	4.4	1920	Stanwood, Wash.
7	222454		Ol. s.	Southern Cross	102	69	81.3	20.6	9.9	1919	Clayton, N. Y.
8	228783		Ga. s.	Southwynd	10	7	29.8	10.1	5.0	1929	Brielle, N. J.
9	224302		Ga. s.	Sovereign	13	11	42.8	10.3	4.5	1909	Toms River, N. J.
10	224977		Ga. s.	Spare Time	34	23	53.2	14.3	6.2	1921	City Island, N. Y.
11	227254		Ga. s.	Sparetime	21	14	49.9	13.0	4.9	1916	Norfolk, Va.
12	110113		Ga. s.	Sparkle	11	10	36.7	13.6	4.0	1886	Pleasant Plains, N. Y.
13	224125		Ga. s.	Sparrow	7	6	34.2	9.5	2.6	1923	Chauvin, La.
14	214944		Ol. s.	Sparrow III	28	15	52.5	13.3	15.8	1917	Rock Hall, Md.
15	215351		Ol. s.	Spartan	18	12	49.5	12.2	4.5	1917	Los Angeles, Calif.
16	218110		Ga. s.	Spartan	11	9	42.2	9.0	3.7	1903	New York, N. Y.
17	225077		Ga. s.	Spay	11	9	28.3	7.2	3.1	1923	Kansas City, Mo.
18	226182		Ga. s.	Special	11	6	40.2	10.5	3.3	1923	Plaquemine, La.
19	205109		Ol. s.	Speeder	43	29	79.0	12.5	4.5	1908	Seattle, Wash.
20	207923		Ga. s.	Speedway	15	10	59.8	10.4	3.8	1910	Oriole, Md.
21	210906		Ga. s.	Spencer	61	48	64.5	10.0	7.1	1913	Seattle, Wash.
22	205865		Ga. s.	Spencer D. Fletcher	10	7	46.0	15.0	3.5	1908	Leemont, Va.
23	225470		Ol. s.	SPENTONBUSH No. 1	87	77	73.4	18.0	7.6	1903	New York, N. Y.
24	205264		Ga. s.	Spider	8	5	34.0	8.2	3.2	1908	Anacortes, Wash.
25	210580		Ga. s.	Spider	7	5	30.6	10.8	2.8	1912	Iglutaik, Alaska
26	221747		Ga. s.	Spider	7	5	31.0	9.5	3.6	1916	Belmar, N. J.
27	117243		Ga. s.	Spindrifft	14	9	37.7	9.2	5.3	1903	Albany, N. Y.
28	117129		Ga. s.	Spokane	18	12	50.0	10.9	4.0	1902	Sidney, Wash.
29	225824		Ga. s.	Spokane	36	29	64.9	20.5	3.2	1926	Plymouth, Wash.
30	209398		Ga. s.	Sport	9	8	29.2	8.6	3.6	1904	Manitowoc, Wis.
31	213261		Ga. s.	Sport	6	6	25.0	8.2	3.1	1914	Green Bay, Wis.
32	211912		Ga. s.	Sportsman	45	30	59.9	16.8	6.8	1913	Marco, Fla.
33	216705		Ga.w.	Spot	7	7	34.0	9.0	2.5	1914	Louisville, Ky.
34	117169		Ga. s.	Spray	15	12	46.7	12.2	4.1	1902	Fall River, Mass.
35	207021		Ga. s.	Spray	15	10	43.5	12.5	4.1	1909	McClellanville, S. C.
36	209151		Ga. s.	Spray	7	5	28.6	8.9	3.9	1910	Traverse City, Mich.
37	210532		Ga. s.	Spray	6	5	26.2	7.8	3.0	1910	Manitowoc, Wis.
38	214202		Ga. s.	Spray	14	10	38.6	12.5	4.4	1916	San Diego, Calif.
39	214592		Ga. s.	Spray	14	11	47.2	12.9	3.5	1914	St. Andrews, Fla.
40	215259		Ga. s.	Spray	39	20	49.0	15.6	7.9	1917	Toledo, Oreg.
41	222801		Ga. s.	Spray	7	5	26.0	12.4	3.9	Unknown
42	224707		Ga. s.	Spray VI	13	9	49.6	10.5	4.5	1925	Clayton, N. Y.
43	226488		Ol. s.	Spring	23	11	47.9	13.2	5.5	1927	Oakland, Calif.
44	225386		Ga. s.	Spring	10	6	33.8	9.9	5.2	1926	Houghton, Wash.
45	225130		Ga. s.	Springer	8	5	34.2	9.3	4.1	1925	Quillcene, Wash.
46	225417		Ol. s.	Springtime	23	9	45.8	12.8	6.2	1926	Los Angeles, Calif.
47	116765		Ga. s.	Springwell	8	7	29.0	12.5	3.9	1897	Key West, Fla.
48	210054		Ga. s.	Spy	9	8	32.3	12.4	5.3	1892	Harrison, N. J.
49	117181		Ol. s.	Squanto	133	81	105.0	24.0	10.8	1901	Essex, Mass.
50	211265		Ga. s.	Squatter	15	14	37.2	10.2	3.9	1913	Marinette, Wis.
51	220999		Ga. s.	Squeedunk	8	5	33.0	9.0	4.1	1927	Gig Harbor, Wash.
52	226800		Ga. s.	Squid	36	15	53.0	14.0	4.5	1926	Charleston, W. Va.
53	221105		Ga.w.	Squire Bill	19	19	51.5	12.0	2.8	1921	Livermore, Ky.
54	117094		Ol. s.	Squirrel	14	10	56.0	15.0	4.0	1901	Pocomoke City, Md.
55	220372		Ga. s.	Stafford I.	7	6	26.4	9.4	3.9	1920	Seattle, Wash.
56	214996		Ga. s.	Stamsund	22	14	44.5	12.4	6.0	1917	Tacoma, Wash.
57	117135		Ga. s.	Standard	31	21	54.3	15.7	4.6	1902	Patchogue, N. Y.
58	203230		Ga. s.	Standard	14	9	46.1	10.6	4.2	1906	Galveston, Tex.
59	204773		Ga. s.	Standard	14	10	41.0	12.5	4.3	1907	Docket, Wash.
60	205372		Ga. s.	Standard	12	8	35.5	11.8	4.4	1908	Hoquiam, Wash.
61	206397		Ga. s.	Standard	12	12	42.9	12.2	3.8	1909	Highlands, N. J.
62	208488		Ga. s.	Standard	16	11	45.0	11.0	4.5	1911	Wrangell, Alaska
63	208668		Ga. s.	Standard	15	12	51.2	9.8	3.9	1911	Marshfield, Oreg.
64	210721		Ga. s.	Standard	24	16	47.5	13.9	5.3	1912	Catano, P. R.
65	217385		Ol. s.	Standard	41	36	50.1	15.4	6.8	1918	Tacoma, Wash.
66	224368		Ga. s.	Standard	47	32	61.7	18.8	5.7	1924	S. Jacksonville, Fla.
67	226937		Ga. s.	Standard	9	6	35.2	10.3	4.9	1927	Hoquiam, Wash.
68	227005		Ga.w.	STANDARD	51	44	79.6	18.0	3.5	1923	Point Pleasant, W. Va.
69	228981		Ol. s.	Standard	36	24	56.8	16.8	3.8	1929	Manteo, N. C.
70	222799	MFBN	El. s.	STANDARD SERVICE	1,271	765	210.0	40.1	16.1	1923	San Francisco, Calif.

1 Formerly ga. s. Ora Endress.

2 Formerly ga. s. Cirkvenica.

3 Formerly (a U. S. N. st. s. No. 53.

4 Formerly (b st. s. New York Marine Co. No. 7.

5a ga. s. Olga D.

6 Formerly (b Mexican ga. s. Maria E.

7c ga. s. Jodie M.

8 Formerly ga. y. Irvin D. Baxter.

Line No.	Serv-ice	Crew	Horse-power	Name of owner	Home port	Address of owner
1	Frt.	4	b 75	W. J. Lawrie	Milwaukee, Wis.	388 Beulah Avenue.
2	Frt.	1	90	Godfred Thuesen	San Francisco, Calif.	Mountain View, Calif.
3	Frt.	12	b 180	do	do	Do.
4	Fer.	2	35	C. Y. Clark	New York, N. Y.	Shelter Island, N. Y.
5	Fsh.	6	20	Alaska Pacific Salmon Corporation (Del.)	Ketchikan, Alaska	
6	Fsh.	1	15	R. C. Mason	Seattle, Wash.	Everett, Wash.
7	Tow.	4	360	New York Marine Co. (N. J.)	New York, N. Y.	17 Battery Place.
8	Pas.	2	100	Warren L. Mason	Perth Amboy, N. J.	R. F. D. No. 1, Belmar, N. J.
9	Fsh.	1	24	Samuel L. Jeffries	Philadelphia, Pa.	Atlantic City, N. J.
10	Pas.	3	48	Julius T. Phillipson	New York, N. Y.	City Island, N. Y.
11	Pas.	4	50	W. T. Reece	do	982 Pierce Avenue.
12	Oys.	2	25	Ernest E. Ball	New Haven, Conn.	89 Front Street.
13	Fsh.	2	14	Traslmon Pelegrin	New Orleans, La.	Chauvin, La.
14	Tow.	2	60	J. H. Kramer	Elizabeth City, N. C.	West Main Street.
15	Fsh.	1	b 45	Leo O'Brien	Los Angeles, Calif.	923 Ridgeway Place.
16	Pas.	1	24	Joseph Thum	New York, N. Y.	Whitestone, N. Y.
17	Msc.	2	23	H. J. Massman	Kansas City, Mo.	3663 Madison Avenue.
18	Tow.	2	40	C. T. Tuiller	New Orleans, La.	Plaquemine, La.
19	Pas.	3	90	Kitsap County Transportation Co. (Wash.)	Seattle, Wash.	Grand Trunk Dock.
20	Frt.	3	30	Red "C" Oil Manufacturing Co. (Md.)	Baltimore, Md.	410 Keyser Building.
21	Fsh.	6	75	Booth Fisheries Co. (Del.)	Seattle, Wash.	Pier 11B, foot Wall Street.
22	Msc.	1	25	W. W. Marshall	Reedville, Va.	Moratico, Va.
23	Frt.	4	150	Spontombush Fuel Transport Service (Inc.) (N. Y.)	New York, N. Y.	33 West Forty-second Street.
24	Fsh.	1	10	Bert Jones	Port Townsend, Wash.	Anacortes, Wash.
25	Frt.	1	5	John Olson	Nome, Alaska	Haycock, Alaska.
26	Pas.	1	50	Anthony J. Munzo	Newark, N. J.	Teaneck, N. J.
27	Pas.	1	60	James D. Costello	New York, N. Y.	Jersey City, N. J.
28	Fsh.	2	60	Pacific American Fisheries (Me.)	Seattle, Wash.	Bellingham, Wash.
29	Fer.	1	25	W. H. Switzer	Portland, Oreg.	Plymouth, Wash.
30	Fsh.	1	15	Clarence Zang	Chicago, Ill.	Box 12, Michigan City, Ind.
31	Fsh.	3	10	Albert H. Leidel	Milwaukee, Wis.	Green Bay, Wis.
32	Pas.	2	43	Roscoe Luke	Apalachicola, Fla.	Thomasville, Ga.
33	Tow.	2	15	Walter Sams	Louisville, Ky.	1100 River Road.
34	Fsh.	1	25	Enas Bonus	Newport, R. I.	4 Gladding Court.
35	Tow.	2	20	Brown-Ingram Lumber Co. (Tenn.)	Georgetown, S. C.	Poston, S. C.
36	Pas.	1	15	Arthur A. Spoor	Grand Haven, Mich.	Muskegon, Mich.
37	Fsh.	2	b 14	Albin Peterson	Milwaukee, Wis.	221 Starkweather Street, Marinette, Wis.
38	Tow.	2	75	D. N. Boom	Los Angeles, Calif.	San Pedro, Calif.
39	Pas.	1	40	Ed. W. Caulfield	Tampa, Fla.	St. Petersburg, Fla.
40	Fsh.	5	50	Nordby Supply Co. (Wash.)	Ketchikan, Alaska	
41	Msc.	1	8	William F. Hefner	New York, N. Y.	Oyster Bay, N. Y.
42	Pas.	1	24	Yacht Edith Line (N. Y.)	Cape Vincent, N. Y.	Clayton, N. Y.
43	Fsh.	1	b 75	Red Salmon Canning Co. (Calif.)	San Francisco, Calif.	2 Pine Street.
44	Pas.	1	20	J. A. Taylor	Seattle, Wash.	Quilcene, Wash.
45	Fsh.	2	8	John Green	do	Do.
46	Fsh.	6	50	W. L. Shepherd	Los Angeles, Calif.	225 1/2 Eighth Street, San Pedro, Calif.
47	Tow.	2	30	M. F. Comer	Miami, Fla.	Box 31.
48	Pas.	1	12	Henry H. Obner	Newark, N. J.	55 Fabyan Place.
49	Cod.	18	105	Central Wharf & Vessels Co. (Mass.)	Gloucester, Mass.	37 Rogers Street.
50	Fsh.	3	12	Frank F. Seidl	Milwaukee, Wis.	Menominee, Mich.
51	Fsh.	1	25	A. J. Berven	Tacoma, Wash.	869 South Fifty-first Street.
52	Tow.	1	b 100	White Star Barging Co. (W. Va.)	Pittsburgh, Pa.	240 Capitol Street, Charleston, W. Va.
53	Tow.	3	15	High View Mining Co. (Ky.)	Louisville, Ky.	Prentiss, Ky.
54	Oys.	3	60	M. C. Armstrong	Newport News, Va.	Hampton, Va.
55	Frt.	1	7	Miners & Merchants Bank of Alaska	Nome, Alaska	
56	Msc.	2	40	Olaf Hanseth	Petersburg, Alaska	
57	Frt.	2	100	Wyle Lighterage Corporation (Del.)	New York, N. Y.	Fort Hamilton, N. Y.
58	Pas.	1	30	Albert Bailey	Houston, Tex.	R. F. D. 1, Box 580.
59	Fsh.	6	30	Peter C. Olsen	Seattle, Wash.	Box 61, Port Madison, Wash.
60	Tow.	1	50	G. R. Armstrong	do	Raymond, Wash.
61	Frt.	2	18	Charles P. Irwin	Perth Amboy, N. J.	Red Bank, N. J.
62	Fsh.	4	35	Emil Meldahl	Wrangell, Alaska	
63	Pas.	1	50	Raymond Lendten	Newport, Oreg.	General delivery.
64	Tow.	3	40	Benitez Sugar Co. (P. R.)	San Juan, P. R.	Vieques Island, P. R.
65	Fsh.	8	b 85	Klemento Zar	Los Angeles, Calif.	353 Seventeenth Street, San Pedro, Calif.
66	Tnk.	2	120	Standard Oil Co. (Ky.)	Louisville, Ky.	426 West Bloom Street.
67	Fsh.	1	b 20	John Berg	Seattle, Wash.	Hoquiam, Wash.
68	Tow.	1	60	Standard Oil Co. (Ohio)	Cincinnati, Ohio	Columbus, Ohio.
69	Frt.	2	45	M. L. Daniels	Manteo, N. C.	
70	Tnk.	17	a 600	Standard Oil Co. of California (Del.)	San Francisco, Calif.	225 Bush Street.

* Formerly ga. y. Irvin D. Baxter.

† Formerly U. S. Engineer Corps st. s. Pontonier.

‡ Formerly ga. s. Islander II.

* Formerly a Schooner Squanto.

† Formerly b British ga. s. Squanto.

Line No.	Official No.	Signal letters	Rig	Name of vessel	Tonnage		Register dimensions			When built	Where built
					Gross	Net	Length	Breadth	Depth		
1	227524		Ol. s.	Stanford	59	40	63.4	16.8	8.3	1928	Tacoma, Wash.
2	18348		Ga. s.	Stanhope	14	10	43.9	14.8	4.5	1885	Bristol, R. I.
3	207557		Ga. s.	Stanley	15	10	46.0	12.0	4.0	1910	Crittenden, Va.
4	211351		Ga. s.	Stanley	22	15	40.0	12.5	4.4	1913	Seattle, Wash.
5	212885		Ga. s.	Stanley	14	7	43.8	10.7	4.3	1914	Two Harbors, Minn.
6	213006		Ga. s.	Stanley	23	15	43.5	12.5	5.2	1915	Tacoma, Wash.
7	220964		Ga. s.	Stanley	13	11	39.7	12.9	5.4	1920	Westerly, R. I.
8	225497		Ga. s.	Stanley	13	9	37.7	13.0	4.4	1923	Wilmington, N. C.
9	213300		Ga. s.	Stanley, jr.	15	11	36.3	11.2	4.4	1915	Seattle, Wash.
10	222430		Ol. s.	Stanley B.	25	22	65.0	17.8	2.9	1922	Swanton, Vt.
11	210189		Ga. s.	Stanley H.	12	11	28.8	7.2	4.2	1907	Clayton, N. Y.
12	213394		Ga. s.	Stannie	9	6	56.8	13.5	2.6	1915	Galveston, Tex.
13	116591		Ga. s.	Stanton	27	24	52.4	18.4	4.9	1893	Bridgeton, N. J.
14	221464		Ga. w.	Stanton	7	7	49.9	11.1	1.7	1921	Stanton, N. Dak.
15	116864		Ga. s.	Star	13	11	33.8	17.8	4.1	1898	Shipyards, Ga.
16	206127		Ol. s.	Star	12	8	40.2	9.2	3.6	1909	Prosper, Oreg.
17	209558		Ol. s.	Star	14	9	53.6	12.4	3.5	1912	Astoria, Oreg.
18	212335		Ga. s.	Star	43	35	64.3	16.0	7.0	1914	Pascagoula, Miss.
19	213883		Ga. s.	Star	15	12	37.8	11.0	5.2	1916	Seattle, Wash.
20	220063		Ol. s.	Star	52	28	68.3	17.2	7.1	1920	Los Angeles, Calif.
21	220384		Ga. s.	Star	42	29	56.4	15.6	7.0	1920	Gig Harbor, Wash.
22	221197		Ga. s.	Star	11	7	35.0	10.3	4.6	1921	Tacoma, Wash.
23	223559		Ga. w.	Star	12	12	45.6	10.1	2.2	1916	Newport, Ohio
24	227425		Ga. s.	Star	14	10	49.8	13.1	4.6	1918	Brooklyn, N. Y.
25	214763		Ga. s.	Star of Heaven	30	20	52.1	14.4	6.9	1917	Tacoma, Wash.
26	222282		Ga. s.	Star of the Bay	15	10	49.6	10.8	5.1	1910	Norfolk, Va.
27	229521		Ga. s.	Star of the Sea	12	9	36.3	10.9	5.2	1930	Atlantic City, N. J.
28	213898		Ga. s.	Starcol	30	20	52.2	14.1	6.3	1916	Tacoma, Wash.
29	206299		Ga. s.	Starigrad	12	11	34.5	11.6	4.7	1909	do.
30	80330		Ol. s.	Stark D. Whiteman	61	19	75.4	15.7	7.5	1872	East Boston, Mass.
31	116645		Ol. s.	Starlight	18	7	42.2	13.5	5.3	1894	California City, Calif.
32	218066		Ga. s.	Starlight	45	35	55.9	15.4	6.8	1919	Tacoma, Wash.
33	227018		Ga. s.	Starlight	14	11	39.2	10.9	4.3	1927	Sitka, Alaska
34	211511		Ol. s.	Starling	25	17	56.9	13.2	5.4	1913	Seattle, Wash.
35	216936		Ol. s.	Starling	44	29	58.6	15.4	6.9	1918	Tacoma, Wash.
36	225630		Ga. s.	Starling	9	6	33.4	9.6	3.2	1923	Chassell, Mich.
37	227665		Ga. s.	Star Lite	8	5	33.7	9.4	5.1	1928	Gig Harbor, Wash.
38	224317		Ga. s.	Start	12	9	39.8	11.0	4.1	1913	Philadelphia, Pa.
39	116995		Ga. s.	Startle	18	11	43.8	13.3	5.7	1900	East Machias, Me.
40	224247		Ga. s.	Steady	18	12	42.6	10.2	4.1	1922	Unknown
41	225935	MGGP	Ol. s.	STEEL CHEMIST	1,694	974	250.3	43.9	17.2	1926	Kearny, N. J.
42	225508	MGBV	El. s.	STEEL ELECTRICIAN	1,694	974	250.3	43.9	17.2	1926	do.
43	116836		Ga. s.	Steelhead	35	24	56.1	14.8	6.9	1898	Fairhaven, Wash.
44	116614		Ga. s.	Steelman R. Lee, Jr.	16	7	46.0	16.2	4.2	1894	Dorchester, N. J.
45	222992	MFCT	Ol. s.	STEELMOTOR	1,695	973	250.3	42.9	17.2	1923	Kearny, N. J.
46	223082	MFDT	Ol. s.	STEELVENDOR	1,695	973	250.3	42.9	17.2	1923	do.
47	136049		Ol. s.	Steers	34	23	54.0	16.0	5.7	1889	Patchogue, N. Y.
48	115788		Ga. s.	Stella	11	8	37.4	13.3	3.7	1881	do.
49	228489		Ga. s.	Stella	12	10	38.6	12.1	4.5	1929	Leesburg, N. J.
50	228635		Ol. s.	Stella	24	16	41.7	13.0	7.8	1929	Fairhaven, Mass.
51	227093		Ga. s.	Stella B.	9	6	32.7	9.5	4.3	1927	Cape May, N. J.
52	221902		Ga. s.	Stella E.	18	15	48.5	9.5	5.3	1905	Mare Island, Calif.
53	218944		Ga. s.	Stella P.	9	7	36.8	13.0	2.9	1908	Cut Off, La.
54	116802		Ga. s.	Stella Adkins	11	10	38.0	14.0	2.8	1898	Galveston, Tex.
55	117189		Ga. s.	Stella Allen	14	11	44.0	12.4	2.5	1902	Morehead City, N. C.
56	227992		Ol. s.	Stella Di Genova	195	110	99.0	24.0	10.0	1928	San Diego, Calif.
57	116241		Ga. s.	Stephen Lark	14	10	57.6	16.6	4.6	1888	Tilghmans Island, Md.
58	96672		Ga. s.	Sterling	13	7	43.2	15.6	4.6	1903	Tottenville, N. Y.
59	116659		Ga. s.	Sterling	11	10	45.8	14.0	3.9	1895	Double Bayou, Tex.
60	203712		Ga. s.	Sterling	13	7	45.0	11.2	3.7	1906	Morehead City, N. C.
61	222579		Ol. s.	Sterling	110	75	80.0	20.1	10.3	1919	Charleston, S. C.
62	225333		Ga. s.	Sterling	20	11	54.7	13.9	4.7	1926	Peary, Va.
63	228004		Ga. s.	Sterling	32	22	55.2	17.1	5.1	1928	Ruark, Va.
64	228398		Ol. s.	Sterling	69	47	70.3	18.6	8.4	1929	Seattle, Wash.
65	212802		Ga. s.	Sterling Brothers	9	6	42.0	10.8	3.9	1914	Crisfield, Md.
66	201469		Ga. s.	Sterling Sisters	23	15	61.0	16.2	4.6	1904	Selden, Va.
67	221084		Ol. s.	Steve V.	16	12	45.5	14.4	3.9	1920	Buffalo, N. Y.

1 Formerly ga. s. North Star.
 2 Formerly U. S. N. hull No. 5048.
 3 Formerly U. S. Navy ga. s. 991.

4 Formerly st. s. Wm. M. Flanders.
 5 Formerly U. S. Navy ga. s. 3689.
 6 Formerly st. s. E. Bailey & Sons.

Line No.	Service	Crew	Horse-power	Name of owner	Home port	Address of owner
1	Fsh.	8	100	Pete Jugovich.....	Tacoma, Wash.....	2205 North Twenty-ninth Street.
2	Frt.	3	27	Frederick A. Grupe.....	New York, N. Y.....	Grantwood, N. J.
3	Frt.	1	50	John Q. Adams, Jr.....	Norfolk, Va.....	Colonial Beach, Va.
4	Fsh.	6	20	Hert A. Vig.....	Ketchikan, Alaska.....	
5	Frt.	2	20	John E. Johnson.....	Duluth, Minn.....	Care Johnson Bros. & Co., Two Harbors, Minn.
6	Fsh.	7	25	Fred M. O'Neill.....	Seward, Alaska.....	Seldovia, Alaska.
7	Fsh.	2	22	Nelson E. Stinson.....	Newport, R. I.....	New Shoreham, R. I.
8	Fsh.	3	40	Walter Ryder.....	New York, N. Y.....	2017 Voorhies Avenue (B).
9	Fsh.	4	20	G. W. Phipps.....	Astoria, Oreg.....	Newport, Oreg.
10	Pas.	3	84	Edward Polssant.....	Burlington, Vt.....	East Alburgh, Vt.
11	Pas.	2	20	Chas. Benson.....	Cape Vincent, N. Y.....	Grindstone Island, N. Y.
12	Pas.	1	70	Dalehite Boat Line.....	Galveston, Tex.....	Pier No. 22.
13	Oys.	6	36	James D. Cobb.....	Philadelphia, Pa.....	Port Norris, N. J.
14	Frt.	1	35	W. V. Jacobson.....	Pembina, N. Dak.....	Stanton, N. Dak.
15	Pas.	2	25	Stevens Line Co. (S. C.).....	Charleston, S. C.....	Yonges Island, S. O.
16	Tow.	1	30	Rosa Ashton.....	Marshfield, Oreg.....	Coquille, Oreg.
17	Tow.	2	75	Anchor Tug Boat Co. (Oreg.).....	Astoria, Oreg.....	Mayer Building, Portland, Oreg.
18	Fsh.	7	30	Hibbs Fish Co. (Fla.).....	Tampa, Fla.....	St. Petersburg, Fla.
19	Fsh.	2	16	Loul Martens.....	Petersburg, Alaska.....	
20	Fsh.	5	100	Union Oil Co. of California (Calif.).....	Los Angeles, Calif.....	Union Oil Building.
21	Fsh.	9	50	Mate Bakovic.....	Tacoma, Wash.....	Oig Harbor, Wash.
22	Fsh.	2	16	Valno Hakola.....	Seattle, Wash.....	Hoquiam, Wash.
23	Fer.	2	25	Charles Cook.....	Cincinnati, Ohio.....	Clarington, Ohio.
24	Pas.	2	60	Joseph Martinek.....	New York, N. Y.....	424 East Seventy-sixth Street.
25	Fsh.	7	40	Harold E. Masharoup.....	Seattle, Wash.....	8003 Eighteenth Avenue Northwest.
26	Pas.	1	36	John F. Santos.....	Fall River, Mass.....	113 Middle Street.
27	Pas.	1	40	Jerry Sprague.....	Philadelphia, Pa.....	Beach Haven, N. J.
28	Fsh.	5	50	Libby, McNeill & Libby (Me.).....	Seattle, Wash.....	88 Hamlin Street.
29	Fab.	6	30	P. A. Brockman.....	Tacoma, Wash.....	Richmond Beach, Wash.
30	Tow.	8	360	Whiteman Bros.....	New Orleans, La.....	212 Louisiana Building.
31	Tow.	1	b 50	Pacific Coast Aggregates (Calif.).....	San Francisco, Calif.....	Hunter Dulin Building.
32	Fsh.	3	60	Sebastian Stuart Fish Co. (Wash.).....	Seattle, Wash.....	Spokane Street Dock.
33	Fsh.	1	18	Peter John.....	Sitka, Alaska.....	
34	Tow.	2	100	N. L. Johnson.....	Seattle, Wash.....	3454 Fifty-fourth Avenue NW.
35	Fsh.	2	75	Alltak Fish Co. (Wash.).....	Seward, Alaska.....	Alliak, Alaska (post office Kodiak, Alaska).
36	Fsh.	3	18	Tormala Brothers.....	Marquette, Mich.....	Chassell, Mich.
37	Fsh.	1	16	Peril Straits Packing Co. (Wash.).....	Ketchikan, Alaska.....	Todd, Alaska.
38	Fsh.	1	60	Royal Tilford.....	New York, N. Y.....	132 Willow Avenue, Hobo- ken, N. J.
39	Frt.	2	24	Thomas W. Cook.....	Eastport, Me.....	Lubec, Me.
40	Fsh.	2	35	Viola Angler.....	New Orleans, La.....	Franklin, La.
41	Frt.	22	b 950	United States Steel Products Co. (N. J.).....	New York, N. Y.....	30 Church Street.
42	Frt.	15	a 750	do.....	do.....	Do.
43	Tow.	4	100	Pioneer Towing Co. (Wash.).....	Seattle, Wash.....	841 Railroad Avenue South.
44	Oys.	6	25	William E. Cole.....	Wilmington, Del.....	Lelspic, Del.
45	Frt.	19	b 750	United States Steel Products Co. (N. J.).....	New York, N. Y.....	30 Church Street.
46	Frt.	21	750	do.....	do.....	Do.
47	Tow.	5	120	Thomas J. Brown.....	do.....	West New Brighton, N. Y.
48	Fsh.	3	24	Severin E. Johnson.....	Philadelphia, Pa.....	North Wildwood, N. J.
49	Fsh.	1	b 40	Clifford May.....	do.....	Fortescue, N. J.
50	Fsh.	2	60	W. W. Howland.....	New Bedford, Mass.....	Westport, Mass.
51	Pas.	1	18	Charles S. Briant.....	Philadelphia, Pa.....	212 Congress Street, Cape May, N. J.
52	Fsh.	1	30	E. J. Coen.....	do.....	Camden, N. J.
53	Oys.	3	12	Victor S. Pittre.....	New Orleans, La.....	Cut Off, La.
54	Msc.	1	10	E. A. Arpin.....	Lake Charles, La.....	Gueydan, La.
55	Fsh.	9	20	M. A. Piner.....	Beaufort, N. C.....	Williston, N. C.
56	Fsh.	10	b 300	Fred Canepa.....	San Diego, Calif.....	1648 Kettner Boulevard.
57	Frt.	1	30	James L. Wake.....	Newport News, Va.....	Wake, Va.
58	Oys.	3	b 38	Herbert I. Brown.....	New Haven, Conn.....	East Haven, Conn.
59	Frt.	2	24	Howard Stapp.....	Galveston, Tex.....	Palacios, Tex.
60	Tow.	1	36	C. H. Sterling.....	Washington, N. C.....	110 East Water Street.
61	Tow.	10	250	Marine Transit Corporation (N. Y.).....	New York, N. Y.....	17 Battery Place.
62	Fsh.	7	35	J. A. Sterling.....	Newport News, Va.....	Naxera, Va.
63	Frt.	2	35	Harry J. Collins.....	Philadelphia, Pa.....	Longport, N. J.
64	Fsh.	8	125	Sterling Fish Co. (Wash.).....	Seattle, Wash.....	Anacortes, Wash.
65	Frt.	1	25	W. L. Tull.....	Crisfield, Md.....	Route 1.
66	Frt.	2	14	C. E. Foreman.....	do.....	Tyaksin, Md.
67	Fsh.	2	60	Chas. Volk.....	Sandusky, Ohio.....	Care Schacht Fish Co., Rail- road Street.

¹ Formerly U. S. Navy ga. s. 600.

² Formerly ga. s. H. C. Ellis.

³ Formerly ^a U. S. Navy ol. s. No. 46.

^b Ol. s. Harbor Tug No. 46.

Line No.	Official No.	Signal-letters	Rig	Name of vessel	Tonnage		Register dimensions			When built	Where built
					Gross	Net	Length	Breadth	Depth		
1	219738		Ga. s.	Steve Z.....	9	6	37.8	12.3	2.9	1907	Empire, La.
2	217323		Ga. s.	Stevedore.....	10	6	37.5	11.5	3.5	1911	Chincoteague Island, Va.
3	227997		Ol. w.	Steve Rogers.....	135	79	80.3	18.0	4.0	1928	Kansas City, Kans.
4	222783		Ga. s.	Stewart Brothers.....	24	16	54.2	14.0	5.0	1923	Amburg, Va.
5	209440		Ga. w.	Stewart-Peck.....	54	54	78.4	18.0	4.3	1911	Kansas City, Kans.
6	212265		Ga. s.	Stimson.....	27	18	49.1	13.4	5.3	1914	Seattle, Wash.
7	215194		Ga. s.	Stockton.....	14	9	54.0	11.8	3.7	1917	Stockton, Calif.
8	226567		El. s.	STOCKTON.....	2,467	1,603	242.5	46.2	17.3	1927	San Francisco, Calif.
9	202629		Ga. s.	Stone 3.....	14	10	50.0	13.4	3.9	1905	Southport, N. C.
10	212909		Ga. s.	Stone 4.....	12	8	40.4	12.6	3.6	1915	do.
11	106782		Ga. s.	Stone 6.....	71	47	84.3	20.5	0.3	1890	Newark, N. J.
12	218846		Ga. s.	Stonewall Jackson.....	9	7	41.3	10.5	2.2	1912	Cut Off, La.
13	203081		Ga. s.	Stono.....	10	7	34.6	12.8	4.5	1906	Mount Pleasant, S. C.
14	208564		Ga. s.	Stork.....	17	12	44.6	13.2	5.0	1911	Port Blakely, Wash.
15	226522		Ga. s.	Stormbird.....	9	6	42.0	10.5	4.7	1908	Morris Heights, N. Y.
16	219087		Ga. s.	Storm King.....	72	55	78.8	20.5	6.3	1919	Morehead City, N. C.
17	223704		Ga. s.	Storm King.....	10	8	35.8	11.6	3.0	1924	Fairton, N. J.
18	206097		Ga. w.	Stover.....	35	27	57.0	16.0	3.0	1908	Berwick, La.
19	212262		Op. w.	Stover.....	32	20	72.5	18.2	2.9	1914	Allemonds, La.
20	117263		Ol. s.	Stranger.....	52	26	73.6	19.4	9.0	1903	Essex, Mass.
21	201349		Ga. s.	Stranger.....	40	33	62.4	20.0	5.5	1904	Tottenville, N. Y.
22	203641		Ga. s.	Stranger.....	14	10	44.6	13.7	4.0	1906	New Haven, Conn.
23	227473		Ol. s.	Stranger.....	13	9	37.8	10.8	5.0	1928	Everett, Wash.
24	203558		Ga. s.	Stroller.....	12	11	38.0	14.0	3.0	1906	Patchogue, N. Y.
25	221446		Ga. s.	Stroller.....	7	6	33.4	10.7	4.5		Unknown
26	224612		Ga. s.	Stroller II.....	8	5	48.4	11.8	1.0	1925	North Tonawanda, N. Y.
27	228544		Ga. s.	Stroller III.....	15	14	48.2	12.1	4.5	1929	Summerville, N. Y.
28	220182		Ga. s.	Strong Heart II.....	10	9	32.5	12.2	3.5	1902	Highland Heights, N. J.
29	218226		Ga. s.	Struggle.....	13	9	42.9	13.6	3.4	1919	Wiscasset, Me.
30	223511		Ol. s.	Studwell.....	15	10	39.2	13.2	5.0	1923	Solomons, Md.
31	214342		Ga. w.	Sturdy.....	15	14	30.2	8.1	2.5	1914	St. Louis, Mo.
32	213533		Ga. s.	Sturges.....	11	9	38.3	11.4	4.7	1915	San Diego, Calif.
33	146049		Ol. s.	Suburban.....	403	274	169.9	29.7	8.8	1875	Wilmington, Del.
34	203574		Ga. s.	Success.....	14	11	45.6	10.2	4.0	1906	Bay Center, Wash.
35	209463		Ol. s.	Success.....	31	21	59.0	16.0	5.2	1909	Baltimore, Md.
36	215034		Ga. s.	Success.....	18	14	40.0	13.4	4.6	1917	Apalachicola, Fla.
37	215080		Ol. s.	Success.....	11	7	39.7	11.3	3.8	1916	Alameda, Calif.
38	224550		Ga. s.	Success.....	7	6	32.1	10.2	3.5	1925	Beachhaven, N. J.
39	220986		Ga. s.	Success.....	8	6	29.9	10.3	3.5	1913	Doyhof, Alaska
40	227106		Ol. s.	Success.....	29	13	61.1	12.9	4.8	1918	Battery Park, Va.
41	227480		Ol. s.	Success.....	57	39	62.1	16.7	8.3	1928	Tacoma, Wash.
42	228226		Ga. w.	Success.....	29	11	60.0	12.0	1.8	1929	Sowleekloy, Pa.
43	228286		Ga. s.	Success.....	12	8	36.8	10.3	5.0	1929	Muts Muts, Wash.
44	206708		Ol. s.	Sudan.....	15	10	50.1	13.5	5.3	1908	San Francisco, Calif.
45	225503		Ga. s.	Sudan.....	15	13	40.0	9.8	4.4	1926	Seattle, Wash.
46	209028		Ga. s.	Sue.....	9	7	40.0	8.6	5.0	1911	Irrington, Va.
47	225757		Ga. w.	Sue.....	24	7	45.8	12.3	2.7	1926	Pearl, Ill.
48	226581		Ga. s.	Sue.....	6	5	32.6	9.5	3.5	1927	Bowers, Del.
49	222907		Ga. s.	Sue Constance.....	18	9	44.9	12.9	5.3	1923	Reedville, Va.
50	225410		Ol. s.	Sue Lawson.....	30	14	57.6	16.8	6.2	1926	West Norfolk, Va.
51	219970		Ga. s.	Suemez.....	26	15	41.7	13.6	6.5	1920	Tacoma, Wash.
52	117192		Ol. s.	Sulsun City.....	142	73	84.5	23.5	0.5	1902	San Francisco, Calif.
53	208147		Ga. s.	Sultsmo.....	46	31	55.9	15.3	4.9	1911	Fort Myers, Fla.
54	226195		Ol. s.	Sultan.....	15	10	38.2	10.9	6.1	1926	Seattle, Wash.
55	213140		Ga. s.	Sumac.....	17	14	49.8	9.3	4.8	1915	Alton, Ill.
56	220587		Ol. s.	Summit.....	32	21	51.4	14.5	6.7	1927	Poulsbo, Wash.
57	203476		Ga. s.	Summer.....	11	8	46.7	10.0	4.1	1906	Everett, Wash.
58	209542		Ga. s.	Summer.....	50	34	61.4	18.0	7.8	1912	Seattle, Wash.
59	208971		Ga. s.	Sun.....	18	12	44.5	12.5	4.3	1911	Tacoma, Wash.
60	227816		Ol. s.	SUN.....	9,002	5,472	480.6	66.0	36.8	1928	Chester, Pa.
61	216708		Ga. s.	Sunapee.....	51	18	74.5	18.9	8.0	1918	East Boothbay, Me.
62	115730		Ga. s.	Sunbeam.....	26	17	46.3	17.6	4.3	1880	Tuckerton, N. J.
63	203274		Ga. s.	Sunbeam.....	8	6	32.9	8.6	2.8	1906	Tacoma, Wash.
64	209743		Ga. s.	Sunbeam.....	27	15	57.2	14.2	7.8	1912	Camden, Me.
65	211916		Ga. s.	Sunbeam.....	24	16	44.3	13.8	5.3	1914	Seattle, Wash.
66	212303		Ga. s.	Sunbeam.....	19	13	57.6	15.6	4.4	1914	Chilango, Ill.
67	212482		Ga. s.	Sunbeam.....	11	6	42.8	16.0	3.3	1914	De Lisle, Miss.
68	214338		Ga. s.	Sunbeam.....	7	5	20.5	8.3	4.1	1916	Seattle, Wash.
69	216381		Ga. s.	Sunbeam.....	6	5	29.2	8.4	3.8	1917	do.

1 Formerly ga. s. Isabel.

2 Formerly ga. s. Eva.

3 Formerly ga. s. Atlantic City.

4 Formerly ga. s. Viola.

5 Formerly st. w. Tangler.

Line No.	Serv-ice	Crew	Horse-power	Name of owner	Home port	Address of owner
1	Oys.	2	12	Steve Zuvich	New Orleans, La.	Empire, La.
2	Pas.	1	30	Phillips, The Oil Man (Va.)	Newport News, Va.	Box 240.
3	Tow.	3	150	Massman Construction Co. (Mo.)	Kansas City, Mo.	619 American Bank Building.
4	Frt.	2	25	Salle A. Stewart, sr.	Crisfield, Md.	105 West Main Street.
5	Tow.	3	80	Kansas City Bridge Co. (Mo.)	Kansas City, Mo.	1012 Baltimore Avenue.
6	Tow.	2	80	Willapa Towing Co. (Wash.)	Seattle, Wash.	Raymond, Wash.
7	Frt.	1	55	William Colberg	San Francisco, Calif.	Stockton, Calif.
8	Fer.	14	b 1,800	Southern Pacific Golden Gate Ferries (Calif.)	do.	65 Market Street.
9	Frt.	2	45	Robert R. Stone, Jr.	Wilmington, N. C.	Corner Front and Water Streets.
10	Frt.	3	18	do.	do.	Do.
11	Frt.	5	200	Thomas H. Stone	do.	Care Stone Towing Line, 4 South Water Street.
12	Oys.	3	20	Luke Simo Tesvich	New Orleans, La.	518 Dumaine Street.
13	Frt.	2	24	S. C. Venning	Charleston, S. C.	Mount Pleasant, S. C.
14	Fsh.	2	b 15	Gunder K. Gundersen	Seward, Alaska	Sanak, Alaska.
15	Pas.	1	65	William L. Beaudrot	Charleston, S. C.	16 Queen Street.
16	Fsh.	18	100	Mrs. Georgia F. Taylor	Beaufort, N. C.	Morehead City, N. C.
17	Fsh.	1	40	Charles W. S. Garrison	Philadelphia, Pa.	Bridgeton, N. J.
18	Tow.	4	25	Cotten Bros. (La.)	New Orleans, La.	Morgan City, La.
19	Frt.	7	25	Paul Dufrene	do.	Allouanzas, La.
20	Cod.	9	60	Andrew Meade	Boston, Mass.	Somerville, Mass.
21	Frt.	3	80	James Henling Co. (N. J.)	New York, N. Y.	Jersey City, N. J.
22	Pas.	3	20	Joseph A. Moloy	Miami, Fla.	811 Northwest Second Street.
23	Fsh.	2	16	H. M. Hobh	Seattle, Wash.	Fulrbanks, Alaska.
24	Pas.	2	25	Robert G. Pierpont	Philadelphia, Pa.	Wildwood, N. J.
25	Fsh.	2	15	William Stewart	New York, N. Y.	911 Brook Avenue.
26	Pas.	2	65	Philip B. Palmer	Rochester, N. Y.	Watkins Glen, N. Y.
27	Pas.	2	65	do.	do.	Do.
28	Pas.	1	20	Nelson E. Newbury	Philadelphia, Pa.	Seranton, N. J.
29	Frt.	2	24	Turner Center System Association (Me.)	Bath, Me.	Wiscasset, Me.
30	Drq.	2	60	W. H. Gahagan Realty Co. (N. Y.)	New York, N. Y.	147 Remson Street (B.).
31	Pas.	1	10	B. A. Hoak	Memphis, Tenn.	General delivery.
32	Fsh.	2	40	Van Camp Sea Food Co. (Calif.)	San Diego, Calif.	San Pedro, Calif.
33	Tnk.	4	250	Petroleum Storage Corporation (N. Y.)	New York, N. Y.	Mt. Vernon, N. Y.
34	Mso.	1	20	J. G. Smith	Wrangell, Alaska	
35	Frt.	2	45	Wyle Lighterage Corporation (Del.)	New York, N. Y.	Foot of Hamilton Avenue.
36	Fsh.	5	24	E. E. Saunders & Co. (Fla.)	Pensacola, Fla.	Palfox Street Wharf.
37	Frt.	1	50	Adella K. G. Peterson	San Francisco, Calif.	651 Hudson Street.
38	Fsh.	4	20	Long Beach Fishery (N. J.)	Philadelphia, Pa.	Brant Beach.
39	Fsh.	2	20	Carl Wold	Petersburg, Alaska	
40	Tow.	2	100	Tilton Conklin, Jr.	Norfolk, Va.	327 Herman Avenue.
41	Fsh.	8	90	Nick Mosleh	Tacoma, Wash.	114 South Eighth Street.
42	Tow.	1	48	John C. Thomas	Pittsburgh, Pa.	Sowlekey, Pa.
43	Fsh.	2	20	C. A. Carlson	Seattle, Wash.	Port Ludlow, Wash.
44	Tow.	1	125	Daniel Contracting Co. (Calif.)	San Francisco, Calif.	503 Market Street.
45	Fsh.	1	100	Astoria & Puget Sound Cannling Co. (Wash.)	Seattle, Wash.	South Bellingham, Wash.
46	Oys.	1	15	Bert Kellum	Reedville, Va.	Weems, Va.
47	Tow.	3	b 30	W. T. Watters	Peoria, Ill.	Pearl, Ill.
48	Fsh.	1	22	David H. Coverdale	Wilmington, Del.	Bowers, Del.
49	Fsh.	4	25	H. S. Lewis	Reedville, Va.	
50	Fsh.	2	60	R. C. Lawson	Newport News, Va.	Messick, Va.
51	Fsh.	1	35	Nakat Packing Corporation (N. Y.)	Ketchikan, Alaska	
52	Frt.	6	b 100	Hunt-Hatch Transportation Co. (Calif.)	San Francisco, Calif.	201 Franklin Street, Oakland, Calif.
53	Pas.	2	24	Palmer Ludd	Apalachicola, Fla.	St. Marks, Fla.
54	Fsh.	3	40	Frank H. Johnson	Juneau, Alaska	Cordova, Alaska.
55	Mso.	1	50	John F. Stroud	New Orleans, La.	3473 Esplanade Avenue.
56	Fsh.	7	60	Seyrin Olsen	Seattle, Wash.	Poulsbo, Wash.
57	Fsh.	3	32	Dave Bevan	Ketchikan, Alaska	Bellingham, Wash.
58	Fsh.	2	65	Chas. C. Robbins	Chicago, Ill.	362 West Kinzie Street.
59	Fsh.	5	20	Booth Fisheries Co. (Del.)	Seattle, Wash.	Pier 11-B, foot Wall Street.
60	Tnk.	43	a 2,800	Sun Oil Co. (N. J.)	Philadelphia, Pa.	1608 Walnut Street.
61	Cod.	12	40	Edgar H. Smith	Portland, Me.	15 Williams Street, South Portland, Me.
62	Frt.	2	30	William A. Anderson	Providence, R. I.	Riverside, R. I.
63	Fsh.	2	15	Cliff Skrondal	Seattle, Wash.	Box 96, Des Moines, Wash.
64	Frt.	2	50	Deer Island Granite Corporation (Me.)	Rockland, Me.	Stonington, Me.
65	Fsh.	1	40	Alaska Pacific Salmon Corporation (Del.)	Ketchikan, Alaska	
66	Pas.	2	120	Phil Kegel	Chicago, Ill.	Kegel's fish house, east end of Illinois Street.
67	Frt.	3	12	Desporte Packing Co. (La.)	Gulfport, Miss.	Biloxi, Miss.
68	Fsh.	2	12	Henry Hammarlund	Seattle, Wash.	2740 Westlake Avenue North.
69	Fsh.	1	30	R. A. Sohrweide	do.	Care 5016 W. Marginal Way.

a Formerly st. s. { a Success.
 b U. S. S. Success.
 c Success.

1 Formerly U. S. customs launch Powhatan.
 2 Formerly ga. s. Crowley No. 14.
 3 Formerly ga. s. Favorite.

Line No.	Official No.	Signal letters	Rtg	Name of vessel	Tonnage		Register dimensions			When built	Where built
					Gross	Net	Length	Breadth	Depth		
1	219982		Ga. s.	Sunbeam	43	29	58.7	15.2	6.8	1920	Tacoma, Wash.
2	220577		Ol. s.	Sunbeam	53	36	62.6	16.8	7.8	1927	do.
3	227364		Ga. s.	Sunbeam	65	44	101.6	14.6	7.0	1918	Brooklyn, N. Y.
4	227464		Ol. s.	Sunbeam	17	12	40.7	12.2	5.8	1928	Seattle, Wash.
5	227229		Ga. c.	SUNCO A-3	16	13	49.4	13.6	3.6	1928	Nashville, Tenn.
6	226317		Ol. p.	SUNCO A-4	104	70	93.1	18.1	5.0	1929	do.
7	226840		Ol. s.	Sun-d'E	54	36	62.2	16.3	7.6	1927	Seattle, Wash.
8	201084		Ga. s.	Sunflower	20	10	51.3	12.2	5.6	1904	Manitowoc, Wis.
9	205750		Ga. s.	Sun Flower	22	15	57.0	13.5	4.0	1908	Mount Vernon, Wash.
10	207749		Ol. s.	Sunflower II	13	9	64.9	13.2	3.7	1910	Cedar Bayou, Tex.
11	229132		Ol. s.	Sun-Kist	96	62	74.7	20.6	9.5	1929	Los Angeles, Calif.
12	226380		Ol. s.	Sunlight	44	30	60.2	16.3	6.3	1927	Houghton, Wash.
13	228481		Ol. s.	Sunlight	54	42	62.2	17.2	7.9	1929	Tacoma, Wash.
14	214557	LGMK	Ol. s.	SUNLITE	1,976	1,601	252.0	43.7	21.9	1916	Toledo, Ohio.
15	229885		Ol. s.	Sun Maid	80	54	71.6	19.5	9.0	1930	Tacoma, Wash.
16	228749		Ga. s.	Sunny II	10	8	31.6	11.8	3.6	1903	Brooklyn, N. Y.
17	223949		Ga. s.	Sunny Day	12	8	38.2	12.9	4.2	1924	New Rochelle, N. Y.
18	226018	MGHL	Ol. s.	SUNOCO	1,213	738	246.2	40.1	14.6	1926	Chester, Pa.
19	213052		Ga. s.	Sunoco, jr.	29	20	59.5	15.5	5.3	1915	Fogartyvillam, Fla.
20	225750	MODL	Ga. s.	SUNOCO No. 4	274	218	142.0	23.5	11.2	1926	Chester, Pa.
21	227073	MORB	Ol. s.	SUNOIL	9,005	5,469	480.6	66.0	36.8	1927	do.
22	227001		Ga. s.	Sun Pal	9	7	32.5	11.0	3.8	1927	Parkertown, N. J.
23	214649		Ol. s.	Sun Rays	40	33	55.6	15.1	6.7	1916	Tacoma, Wash.
24	207107		Ol. s.	Sunrise	13	12	33.0	10.5	4.6	1909	Manitowoc, Wis.
25	209796		Ga. s.	Sunrise	17	15	41.9	12.6	4.2	1912	Ketchikan, Alaska
26	219928		Ga. s.	Sunrise	36	24	57.8	14.6	7.1	1919	Los Angeles, Calif.
27	222024		Ga. s.	Sunrise	9	6	35.0	10.8	4.0	1922	Leonardo, N. J.
28	223452		Ga. s.	Sunrise	6	5	25.5	9.0	3.4	1919	West De Pere, Wis.
29	225568		Ga. s.	Sunrise	42	29	58.0	27.5	4.0	1926	Greenport, N. Y.
30	228405		Ol. s.	Sunrise	22	15	47.2	12.4	6.4	1929	Hoquiam, Wash.
31	226667		Ga. s.	Sunrise III	12	8	38.6	11.5	4.0	1927	Long Branch, N. J.
32	223679		Ga. s.	Sunrise No. 1	25	17	54.7	18.0	3.3	1924	Patchogue, N. Y.
33	204809		Ga. s.	Sunset	10	7	35.0	9.4	3.4	1907	Ballard, Wash.
34	209948		Ga. s.	Sunset	35	24	56.3	16.0	6.4	1912	Tacoma, Wash.
35	214639		Ga. s.	Sunset	40	33	55.9	15.0	6.7	1916	do.
36	223251		Ga. s.	Sunset	11	7	32.5	10.4	4.4	1922	Petersburg, Alaska
37	223408		Ol. s.	Sunset	45	37	59.8	15.7	7.4	1923	Seattle, Wash.
38	224174		Ol. s.	Sunset	11	7	43.0	12.2	3.6	1924	Raymond, Wash.
39	225721		Ol. s.	Sunset	19	8	51.7	13.5	6.2	1926	Marshfield, Oreg.
40	86205		Ga. s.	Sunshine	14	9	45.7	13.5	4.1	1889	Osterville, Mass.
41	116451		Ga. s.	Sunshine	15	10	42.0	15.6	5.1	1891	Balters Island, Fla.
42	213317		Ga. s.	Sunshine	15	14	45.5	9.2	6.6	1913	Alton, Ill.
43	222911		Ga. w.	Sunshine	28	8	63.3	10.6	2.0	1923	Creston, W. Va.
44	223782		Ga. s.	Sunshine	7	6	29.0	8.5	3.0	1924	Reelfoot, Tenn.
45	227299		Ol. s.	Sunshine II	13	9	52.0	14.0	4.4	1928	Los Angeles, Calif.
46	216189		Ga. s.	Sun Wing	18	15	42.3	12.6	5.8	1918	Seattle, Wash.
47	228585		Ol. s.	Sunwing	33	22	49.7	15.0	6.7	1929	do.
48	211336		Ga. s.	Suomi	12	8	32.0	10.0	4.2	1913	Utsaladdy, Wash.
49	211132		Ga. s.	Superba	9	9	36.0	8.3	3.0	1913	New Boston, Ill.
50	209674		Ga. s.	Superior	86	58	64.5	19.0	9.4	1912	Winslow, Wash.
51	212931		Ga. s.	Superior	23	18	43.5	13.1	5.8	1915	Seattle, Wash.
52	215075		Ol. s.	Superior	39	26	55.9	15.3	7.1	1917	Gig Harbor, Wash.
53	217558		Ga. s.	Superior	8	5	32.0	9.4	4.0	1918	Bay Center, Wash.
54	221078		Ga. w.	Superior	19	8	50.5	10.1	2.7	1921	Pittsburgh, Pa.
55	225270		Ol. s.	Superior	29	12	53.4	18.6	7.0	1925	Portland, Oreg.
56	228386		Ga. s.	Superior	9	6	32.6	9.0	3.8	1927	Calumet, Mich.
57	218124		Ga. s.	Superior Ship	17	11	52.2	11.6	5.0	1918	Superior, Wis.
58	221212	MCRP	Ol. s.	SUPHENCO	3,645	2,174	324.0	46.2	25.0	1921	Newark, N. J.
59	116222		Ga. s.	Supply	7	7	36.3	11.3	2.9	1888	Greenport, N. Y.
60	223131		Ga. s.	Supply	31	21	60.3	16.9	6.3	1923	Keyport, N. J.
61	91632		Ga. s.	Supply 2	28	26	54.0	18.8	4.5	1883	Dias Creek, N. J.
62	226150		Ol. s.	Supply 4	104	70	85.8	21.7	7.9	1926	Brooklyn, N. Y.
63	218447		Ga. s.	Supreme	7	6	33.5	9.3	3.2	1919	Wrangell, Alaska
64	220057		Ga. s.	Supreme	31	21	49.9	13.9	6.4	1920	Seattle, Wash.

1 Formerly U. S. N. ga. s. S. C. 168.

2 Formerly ga. s. Peace.

3 Formerly ga. s. Gunhilde.

4 Formerly ga. s. Liberty No. 1.

Line No.	Official No.	Signal letters	Rig	Name of vessel	Tonnage		Register dimensions			When built	Where built
					Gross	Net	Length	Breadth	Depth		
1	224003		Ol. s.	Supreme	31	17	57.3	15.5	5.9	1924	San Diego, Calif.
2	224994		Ol. s.	Supreme	12	7	39.9	12.0	2.9	1925	Harvey, La.
3	212165		Ol. s.	Suquamish	75	51	84.5	14.9	7.9	1914	Seattle, Wash.
4	213627		Ga. s.	Surf.	135	92	88.0	30.2	6.1	1915	Alameda, Calif.
5	225041		Ga. s.	Surf.	18	15	39.3	12.3	6.0	1925	Skowl Arm, Alaska
6	216165		Ol. s.	Surfman	24	6	56.2	12.5	6.7	1918	Camden, Me.
7	116869		Ga. s.	Surprise	11	7	33.0	11.0	4.0	1898	Charleston, S. C.
8	117187		Ol. s.	Surprise	129	64	88.5	30.0	6.0	1902	San Francisco, Calif.
9	215436		Ga. s.	Surprise	11	7	45.0	11.0	3.6	1917	Amityville, N. Y.
10	222056		Ga. s.	Surprise	21	17	36.0	12.7	5.2	1922	Camden, Me.
11	221828		Ga. s.	Susan	8	6	32.2	10.3	3.5	1918	Lavallette, N. J.
12	228507		Ol. w.	Susan	47	47	64.8	16.0	3.8	1929	Henderson, Ky.
13	116094		Ga. s.	Susan A. Bryan	40	35	58.9	20.6	5.4	1886	St. Michaels, Md.
14	225722		Ol. w.	Susan W. Hughes	65	39	65.0	14.0	3.5	1926	Paducah, Ky.
15	115817		Ga. s.	Susannah	17	6	44.4	19.2	4.2	1882	Manteo, N. C.
16	116397		Ga. s.	Susie	7	7	27.5	12.4	4.7	1891	Stonington, Conn.
17	116122		Ga. s.	Susie B.	9	8	36.7	12.8	3.4	1883	Patchogue, N. Y.
18	117045		Ga. s.	Susie B.	6	5	30.0	11.6	3.4	1901	Baldwin, N. Y.
19	116647		Ga. s.	Susie C.	9	8	34.7	13.3	4.4	1894	Greenwich, Conn.
20	23863		Ga. s.	Susie Dirrickson	12	8	35.5	12.9	4.1	1870	Worcester Co., Md.
21	116074		Ga. s.	Susie E. Parriss	17	17	55.0	15.9	4.0	1885	Oxford, Md.
22	222910		Ol. s.	Susie O. Carver	31	14	59.9	13.2	7.4	1923	Jonesport, Me.
23	206666		Ga. s.	Susie P. Barnes	8	6	41.0	13.0	2.7	1909	Parksley, Va.
24	207228		Ga. s.	Sutwik	15	10	41.8	11.6	4.3	1910	Seattle, Wash.
25	225469		Ol. s.	Suzanne	22	15	45.2	14.3	5.9	1926	Broad Channel, N. Y.
26	226859		Ol. s.	Suzanne	16	11	30.5	11.4	4.2	1927	Sturgeon Bay, Wis.
27	216319		Ga. s.	Svea	8	7	29.5	9.5	4.1	1918	Port Madison, Wash.
28	215344		Ga. s.	Sveta Anna	24	20	44.5	13.8	5.7	1917	Tacoma, Wash.
29	205862		Ga. s.	Swallow	11	7	34.3	10.2	3.5	1904	Manistee, Mich.
30	207558		Ga. s.	Swallow	11	9	29.5	9.3	3.0	1907	Manitowoc, Wis.
31	209281		Ga. s.	Swallow	24	14	58.5	15.4	4.7	1911	Crittenden, Va.
32	213929		Ga. s.	Swallow	9	6	44.7	12.0	2.2	1916	Port Aransas, Tex.
33	204217		Ga. s.	Swan	7	6	27.0	8.6	4.0	1907	Frankfort, Mich.
34	207108		Ga. s.	Swan	8	7	31.0	9.6	3.2	1904	Manitowoc, Wis.
35	215136		Ga. s.	Swan	11	10	26.8	9.4	3.5	1913	Marinette, Wis.
36	218301		Ga. s.	Swan	29	17	53.0	17.4	4.5	1919	West Norfolk, Va.
37	222497		Ga. s.	Swan	15	10	41.9	11.6	4.2	1922	Crisfield, Md.
38	222499		Ga. s.	Swan	9	6	35.5	10.0	3.5	1918	Bremerton, Wash.
39	223981		Ga. s.	Swan	12	9	36.0	11.6	5.0	1924	Seattle, Wash.
40	227323		Ol. s.	Swan	15	10	40.3	11.8	5.7	1928	Tacoma, Wash.
41	228360		Ga. s.	Swan	8	5	29.3	9.6	4.0	1929	Seattle, Wash.
42	228598		Ga. s.	Swan	9	7	38.0	9.2	3.5	1928	Atlantic, N. C.
43	228771		Ol. s.	Swan	60	41	65.3	17.4	7.8	1929	Bellingham, Wash.
44	229554		Ga. s.	Swan	14	13	43.0	11.5	4.5	1930	Seaford, Del.
45	212394		Ga. s.	Swan II	7	7	30.4	7.6	3.4	1913	Burlington, Iowa
46	116245		Ga. s.	Swannanon	25	24	49.5	17.0	6.8	1888	Brooklyn, N. Y.
47	200145		Ga. s.	Swannanon	25	25	55.5	12.3	7.4	1903	Morehead City, N. C.
48	216583	LMDT	Ol. s.	Swanson	141	78	109.4	19.9	8.4	1918	Weems, Va.
49	222521		Ga. s.	Swanson	10	7	37.6	12.1	3.6	1921	Deltaville, Va.
50	209651		Ga. s.	Swastika	7	5	30.6	10.0	5.5	1912	Manteo, N. C.
51	225931		Ol. s.	Swastika	148	78	91.0	25.9	7.6	1926	Anfioch, Calif.
52	215443		Ga. s.	Sweet Heart	27	17	53.8	19.0	3.9	1917	Biloxi, Miss.
53	218567		Ga. s.	Sweetheart	8	6	39.5	7.5	2.2	1914	Sault Ste. Marie, Mich.
54	202488		Ga. s.	Sweetheart	7	5	39.0	9.5	3.2	1905	Penns Grove, N. J.
55	220470		Ga. s.	Sweetheart	12	6	42.2	10.2	3.3	1913	Port Clinton, Ohio
56	224047		Ga. s.	Sweetheart	14	5	44.1	15.3	4.5	1924	Pascagoula, Miss.
57	212965		Ga. s.	Sweet Home	27	18	46.8	13.7	6.1	1915	Tacoma, Wash.
58	77578		Ga. s.	Swift	17	12	43.5	11.8	3.2	1903	Morehead City, N. C.
59	216207		Ga. s.	Swift	9	7	34.7	9.9	6.0	1918	Seattle, Wash.
60	221613		Ga. s.	Swift No. 2	31	15	58.2	15.8	3.9	1921	Morehead City, N. C.
61	207090		Ga. s.	Swinomish	18	12	40.0	12.5	4.5	1910	Anacortes, Wash.
62	205809		Ga. s.	Swordfish	10	8	32.6	12.4	3.7	1906	Nonank, Conn.
63	200082		Ga. s.	Sybil	14	9	42.5	10.3	4.2	1899	San Francisco, Calif.
64	210927		Ga. s.	Sybil	6	6	25.0	10.9	5.1	1912	Mattacombia, Fla.
65	228677		Ga. s.	Sykes	22	15	41.0	13.3	6.1	1929	Tacoma, Wash.
66	23051		Ga. s.	Sylph	12	12	40.0	15.7	3.5		Greenport, N. Y.
67	117055		Ga. s.	Sylph	14	10	48.3	11.1	3.7	1901	Astoria, Oreg.
68	213405		Ga. s.	Sylva	23	20	47.5	16.2	3.7	1915	Tuckerton, N. J.
69	116194		Ga. s.	Sylvan Dell	14	6	43.5	16.5	4.3	1888	Dividing Creek, N. J.

1 Formerly (a) Ga. s. Surprise.
 (b) U. S. Navy ga. s. Surprise.

2 Formerly U. S. Navy ga. s. 5134.
 3 Formerly ol. s. Stanley-Robert.

Line No.	Service	Crew	Horse-power	Name of owner	Home port	Address of owner
1	Fsh.	6	75	Manuel J. Tavares.....	San Diego, Calif.....	Point Loma, Calif.
2	Fsh.	2	35	John H. Croll.....	New Orleans, La.....	735 Louisiana Avenue.
3	Pas.	5	180	Kitsap County Transportation Co. (Wash.)	Seattle, Wash.....	Grand Trunk Dock.
4	Frt.	3	70	Larkin Transportation Co. (Calif.)	San Francisco, Calif.....	Sacramento, Calif.
5	Fsh.	1	20	C. E. Taylor.....	Ketchikan, Alaska.....	Kasaan, Alaska.
6	Frt.	1	75	Addison Packing Co. (Me.).....	Bar Harbor, Me.....	Main Road, Southwest Harbor, Me.
7	Frt.	2	12	K. W. Finch.....	Charleston, S. C.....	49 North Alexander Street.
8	Frt.	5	b 200	Hunt-Hatch Transportation Co. (Calif.)	San Francisco, Calif.....	201 Franklin Street, Oakland, Calif.
9	Pas.	2	25	Pauline Stevens.....	New York, N. Y.....	Bellmore, N. Y.
10	Pas.	2	32	Bensch Bros.....	Bar Harbor, Me.....	Stonington, Me.
11	Oys.	1	12	Arthur Luker.....	Philadelphia, Pa.....	Tuckerton, N. J.
12	Tow.	3	b 120	W. C. Copper.....	Louisville, Ky.....	Henderson, Ky.
13	Frt.	5	48	Frank McCabe.....	Charleston, S. C.....	114 Rutledge Avenue.
14	Tow.	3	75	Louis Igert.....	Nashville, Tenn.....	Paducah, Ky.
15	Frt.	2	40	Edward C. Ely.....	Washington, N. C.....	Swan Quarter, N. C.
16	Fsh.	1	10	John J. Healy.....	Providence, R. I.....	East Greenwich, R. I.
17	Frt.	1	40	Albert E. Clifton.....	New York, N. Y.....	Port Washington, N. Y.
18	Pas.	1	18	William B. Morrison.....	do.....	160 Central Avenue, Baldwin, N. Y.
19	Oys.	1	10	Stanley G. Chard.....	Bridgeport, Conn.....	Greenwich, Conn.
20	Frt.	2	18	Yonge Simmons, jr.....	Charleston, S. C.....	Mount Pleasant, S. C.
21	Frt.	2	10	Charles W. Pope.....	Cambridge, Md.....	Oxford, Md.
22	Frt.	3	45	Guy H. Carver.....	Jonesport, Me.....	Beals, Me.
23	Msc.	1	15	Cecil Ray Jester.....	Cape Charles, Va.....	Chincoteague, Va.
24	Fsh.	3	40	Booth Fisheries Co. (Del.)	Seattle, Wash.....	Pier 11B, foot Wall Street.
25	Tow.	3	120	Standard Dredging Co. (N. J.)	New York, N. Y.....	Woolworth Building.
26	Fsh.	4	36	Carl F. Schmidtke.....	Grand Haven, Mich.....	610 Pine Street, St. Joseph, Mich.
27	Fsh.	2	12	Carl Dennis.....	Ketchikan, Alaska.....	
28	Fsh.	5	35	Elias Hansen.....	Sitka, Alaska.....	
29	Fsh.	4	25	Charles C. Cross.....	Grand Haven, Mich.....	Charlevoix, Mich.
30	Fsh.	2	12	Berent S. Johnson.....	do.....	South Manitou, Mich.
31	Oys.	5	50	M. C. Armstrong.....	Newport News, Va.....	Hampton, Va.
32	Pas.	2	36	F. W. Heldenfels.....	Corpus Christi, Tex.....	Rockport, Tex.
33	Fsh.	1	12	William J. Schram.....	Grand Haven, Mich.....	Omena, Mich.
34	Fsh.	3	b 24	Jule Herlache.....	Milwaukee, Wis.....	Brussels, Wis.
35	Fsh.	3	12	Frank Wisner.....	do.....	Marinetta, Wis.
36	Frt.	2	36	Virginia Electric Welding Co. (Va.)	Norfolk Va.....	900 Water Street.
37	Frt.	1	30	W. Frank Thomas.....	Crisfield, Md.....	Deals Island, Md.
38	Pas.	2	35	Fred T. Klein.....	New York, N. Y.....	Clason Point, N. Y.
39	Fsh.	4	30	Ben Rognan.....	Seattle, Wash.....	Snohomish, Wash.
40	Fsh.	2	30	San Juan Fishing & Packing Co. (Wash.)	Ketchikan, Alaska.....	Seldovia, Alaska.
41	Fsh.	2	12	N. Dado.....	Cordova, Alaska.....	
42	Fsh.	1	24	E. S. Lupton.....	New Bern, N. C.....	17 Middle Street.
43	Fsh.	7	120	Mitchell Kuljis.....	Seattle, Wash.....	Bellingham, Wash.
44	Pas.	1	90	Harvey C. Faulkner.....	Wilmington, Del.....	Little Creek, Del.
45	Pas.	1	36	Burlington Sand & Gravel Co.	Des Moines, Iowa.....	Front and Market Streets, Burlington, Iowa.
46	Pas.	7	50	Albert M. Sullivan.....	Charleston, S. C.....	95 Wentworth Street.
47	Pas.	2	30	B. G. Willis.....	Elizabeth City, N. C.....	Edenton, N. C.
48	Frt.	6	100	Bellows & Squires Co. (Va.)	Reedville, Va.....	Ocran, Va.
49	Frt.	2	14	Charles W. Crockett.....	Cape Charles, Va.....	Tangler, Va.
50	Pas.	1	15	J. H. Bratton.....	Manteo, N. C.....	East Lake, N. C.
51	Frt.	2	b 150	Rio Vista Lighterage Co. (Calif.)	San Francisco, Calif.....	Rio Vista, Calif.
52	Fsh.	5	15	Gussie Fountain Packing Co. (La.)	Gulfport, Miss.....	9 Yergger Building, Biloxi, Miss.
53	Pas.	1	29	Arthur LaRoue.....	Marquette, Mich.....	Eckerman, Mich.
54	Fsh.	1	46	Marcus C. Dolson.....	Philadelphia, Pa.....	Bridgeton, N. J.
55	Pas.	2	60	J. W. Milner.....	Gulfport, Miss.....	East Branch.
56	Fsh.	2	24	Earl Bryant.....	Mobile, Ala.....	Bayou La Batre, Ala.
57	Fsh.	7	30	Albert Haugland.....	Seattle, Wash.....	Anacortes, Wash.
58	Frt.	2	25	R. J. Ramsaur.....	Wilmington, N. C.....	Winnabow, N. C.
59	Fsh.	2	20	Tom Burns.....	Ketchikan, Alaska.....	General delivery.
60	Frt.	2	50	R. E. McCrary.....	Wilmington, N. C.....	Swift & Co.
61	Fsh.	5	27	Demetrie Hotovitzky.....	Seward, Alaska.....	Belkofsky, Alaska.
62	Frt.	1	24	G. Francis Jenkins.....	Vineyard Haven, Mass.....	Gosnold, Mass.
63	Frt.	1	60	E. Opsgon.....	Unalaska, Alaska.....	Dillingham, Alaska.
64	Fsh.	2	10	J. B. Allen.....	Key West, Fla.....	Cedar Keys, Fla.
65	Fsh.	8	30	Booth Fisheries Co. (Del.)	Seattle, Wash.....	Foot Wall Street, Pier 11.
66	Oys.	2	b 25	John C. McNeil.....	New Haven, Conn.....	64 South Water Street.
67	Msc.	2	35	A. C. Kreidler.....	Ketchikan, Alaska.....	
68	Frt.	2	35	Sommers Hickman.....	Miami, Fla.....	412 Southwest Twenty-second Road.
69	Oys.	5	18	Charles Pettit.....	Philadelphia, Pa.....	Bivalve, N. J.

* Formerly ga. s. John F. Bell.

* Reported sold to M. I. Garnett, but not yet redocumented.

Line No.	Official No.	Signal letters	Rig	Name of vessel	Tonnage		Register dimensions			When built	Where built
					Gross	Net	Length	Breadth	Depth		
					Feet			Feet			
1	116903		Ga. s.	Sylvester	14	6	40.3	13.8	5.8	1899	Rockland, Me.
2	117249		Ga. s.	Sylvester Decker	26	21	49.4	14.8	4.6	1903	Bridgeport, Conn.
3	205020		Ga. s.	Sylvia	9	8	34.8	12.7	3.7	1908	Galveston, Tex.
4	214753		Ga. s.	Sylvia	6	5	35.8	9.7	2.1	1917	Williston, N. C.
5	206900		Ol. s.	Sylvia	28	19	62.4	13.5	5.5	1900	Milford, Del.
6	226282		Ol. s.	Sylvia	44	30	55.8	15.5	7.4	1927	Seattle, Wash.
7	226774		Ga. s.	Sylvia	6	5	31.0	10.0	2.8	1927	Marshallburg, N. C.
8	229632		Ga. s.	Sylvia	62	21	67.2	15.0	8.5	1930	New York, N. Y.
9	216921		Ga. s.	Sylvia S.	7	6	27.8	9.0	3.0	1918	St. James, Mich.
10	208896		Ol. s.	Sylvina W. Beal	42	21	71.7	17.2	7.0	1911	East Boothbay, Me.
11	221139		Ga. s.	SYRACUSE SOCONY	533	401	188.5	28.4	11.8	1921	Elizabeth, N. J.
12	222016		Ga. s.	T. B. 4	7	6	35.0	10.0	3.5	1922	Sea Isle City, N. J.
13	227346		Ga. s.	T. B. 5	8	5	37.2	10.0	3.6	1928	North Wildwood, N. J.
14	212072		Ga. s.	T. F.	67	52	59.7	25.4	7.6	1914	San Pedro, Calif.
15	226336		Ga. s.	T. F.	19	17	40.0	13.2	2.0	1926	Houma, La.
16	203783		Ga. s.	T. H. C.	18	16	44.7	14.8	4.2	1906	Bridgeport, Conn.
17	227552		Ga. s.	T. I. P.	33	27	50.3	19.9	4.4	1928	Clayton, N. Y.
18	222021		Ga. s.	T. N. G.	44	44	65.1	21.9	3.8	1922	Clinton, Iowa.
19	267053		Ga. s.	T. & B.	11	8	41.4	11.3	2.6	1909	Cut Off, La.
20	209285		Ga. w.	T. BASCO	11	9	42.1	8.6	2.8	1911	Poplar Bluff, Mo.
21	213828		Ga. s.	T. Conklin, jr	22	14	55.3	15.6	4.9	1915	Crittenden, Va.
22	212075		Ga. s.	T. A. Hlnote	12	9	37.4	9.5	4.8	1914	Lone Tree, Ark.
23	229445		Ol. s.	T. C. Hatton	19	16	37.0	11.8	5.5	1929	Sturgeon Bay, Wis.
24	213852		Ga. s.	T. C. Hurst	19	15	51.8	12.5	5.1	1915	West Norfolk, Va.
25	202428		Ga. s.	T. E. Stevenson	8	8	49.4	12.8	3.2	1905	Orlolo, Md.
26	145901		Ga. s.	T. E. Wells	12	10	46.0	15.3	3.4	1901	Scranton, Miss.
27	229755	MIVC	Ol. s.	T. J. CONWAY	480	326	155.4	28.1	12.0	1930	Kearny, N. J.
28	145558		Ga. s.	T. M. Taylor	14	11	44.0	16.0	2.7	1890	Atlantle, N. C.
29	145174		Ga. s.	T. Q. Gilliam	20	10	52.0	16.9	3.4	1878	Norfolk, Va.
30	203194		Ga. s.	T. W. Anderson	26	22	58.0	17.9	4.8	1906	Crittenden, Va.
31	145346		Ga. s.	T. W. Bush	10	9	49.0	14.6	3.4	1883	Fairmount, Md.
32	213705		Ga. s.	T. W. Graham	12	5	38.8	12.0	3.2	1915	Awendaw, S. C.
33	93261		Ga. s.	Tabor Boy	49	45	73.9	18.3	8.6	1902	New York, N. Y.
34	213508		Ga. s.	Tackler	12	10	35.4	10.4	3.9	1915	Tracyton, Wash.
35	211563		Ga. s.	Tacoma	7	7	26.2	8.4	3.4	1913	Green Bay, Wis.
36	219056		Ol. s.	Tacoma	13	8	44.7	14.3	3.4	1919	North Girard, Pa.
37	221552		Ga. w.	Tacoma	22	11	42.6	9.6	3.0	1921	Beardstown, Ill.
38	216407		Ga. s.	Tacora	8	6	34.1	9.4	4.9	1918	Seattle, Wash.
39	227707		Ol. s.	Tagalak	71	48	65.3	18.1	9.1	1928	Tacoma, Wash.
40	211247		Ga. s.	Tagattof	24	16	41.0	13.3	5.4	1913	Seattle, Wash.
41	223956		Ga. s.	Tahoe	17	11	48.3	10.5	5.3	1920	Norfolk, Va.
42	215245		Ol. s.	Taholah	19	16	42.8	13.0	5.4	1917	Seattle, Wash.
43	214741		Ol. s.	Tahoma	43	18	55.4	15.5	7.5	1917	Tacoma, Wash.
44	218055		Ga. s.	Takan	21	14	45.0	12.6	5.4	1919	Seattle, Wash.
45	221315		Ga. s.	Takitez	10	8	35.7	10.1	3.6	1912	New York, N. Y.
46	227025		Ga. s.	Ta-Kit-E-Z	10	6	36.7	10.5	2.0	1927	De Valls Bluff, Ark.
47	228440		Ol. s.	Takill	17	11	38.3	11.2	6.2	1929	Seattle, Wash.
48	229670		Ga. s.	Takoma	11	9	39.4	11.0	3.5	1918	Norfolk, Va.
49	227918		Ga. s.	Takupuk	16	10	38.8	12.0	4.6	1928	San Francisco, Calif.
50	222379		Ga. s.	Taku	50	31	69.1	17.0	5.7	1898	do.
51	207205		Ga. s.	Taku II	14	10	52.0	11.3	4.0	1910	Seattle, Wash.
52	145808		Ga. s.	Taku Jack	14	9	48.9	9.6	3.6	1901	Astoria, Oreg.
53	220168		Ga. s.	Talamanca	39	18	58.3	16.4	7.3	1920	Boston, Mass.
54	212427		Ga. s.	Talofa	34	23	60.4	15.3	6.1	1914	Tottenville, N. Y.
55	211226	LCWQ	Ol. s.	TAMARACK	149	104	118.9	18.8	9.6	1913	New York, N. Y.
56	222148		Ol. s.	Tambo II	15	10	44.0	14.0	4.7	1922	Brooklyn, N. Y.
57	216042		Ga. s.	Tamlaml	193	76	80.7	26.8	10.7	1918	Miami, Fla.
58	219575	LVNK	Ol. s.	TAMPA	5,959	3,703	401.9	54.2	31.3	1920	Tampa, Fla.
59	224904		Ga. s.	Tampa	14	11	42.1	12.4	2.9	1925	Stacy, N. C.
60	220072		Ga. s.	Tan	9	6	30.4	9.7	4.6	1920	Gig Harbor, Wash.
61	222526		Ga. s.	Tanana	10	7	52.4	10.4	2.6	1922	Tanana, Alaska
62	226246		Ga. s.	Tanger	12	8	37.6	11.7	2.6	1926	Swansboro, N. C.
63	212312		Ga. s.	Tango	40	18	58.0	14.9	6.0	1914	Seattle, Wash.
64	213415		Ga. s.	Tango	17	12	40.4	12.0	3.8	1915	Ketchikan, Alaska
65	145491		Ga. s.	Tarpon	14	11	48.0	13.0	3.9	1884	Long Island City, N. Y.
66	145765		Ga. s.	Tartar	14	9	45.7	14.2	4.0	1898	Peekskill, N. Y.
67	225254		Ga. s.	Tasco Lee	10	6	43.6	11.1	4.2	1925	Irvington, Va.
68	205008		Ga. s.	TASHENBERG BROTHERS.	11	9	35.6	9.7	4.6	1902	Buffalo, N. Y.
69	208577		Ga. s.	Tasmania	10	7	33.9	9.6	3.7	1911	Decatur, Wash.

1 Formerly ga. s. Chas. E. Hopkins.

2 Formerly ga. s. Clifton.

3 Formerly ga. s. Majorie.

4 Formerly ga. s. Robin.

5 Formerly U. S. N. st. s. No. 5442.

6 Formerly U. S. N. ga. s. Takoma.

7 Formerly ga. s. Danna.

8 Formerly ga. s. Lady Anne.

Line No.	Service	Crew	Horse-power	Name of owner	Home port	Address of owner
1	Cod.	4	24	John Taves.....	Provincetown, Mass.	112 Conical Street.
2	Frt.	5	60	Stanley L. Tallmadge.....	Bridgeport, Conn.	67 Woodward Avenue, Norwalk, Conn.
3	Fsh.	2	14	Mrs. B. D. Jackson.....	Galveston, Tex.	Port Lavaca, Tex.
4	Frt.	2	15	David Davis.....	Beaufort, N. C.	Williston, N. C.
5	Frt.	12	75	Texas Co. (Del.).....	Wilmington, Del.	7 West Tenth Street.
6	Fsh.	8	70	Jens Olsen.....	Seattle, Wash.	2566 Morgan Street.
7	Pas.	1	32	Reuben Driscoll, jr.....	Philadelphia, Pa.	Tuckerton, N. J.
8	Fsh.	4	600	James J. Murphy.....	New York, N. Y.	Brooklyn, N. Y.
9	Fsh.	3	14	James Gordon.....	Grand Haven, Mich.	St. James, Mich.
10	Frt.	2	60	Seacoast Canning Co. (Me.).....	Eastport, Me.	Water Street, Lubec, Me.
11	Tnk.	7	6300	Standard Oil Co. (N. Y.).....	New York, N. Y.	26 Broadway.
12	Fsh.	6	20	Taylor Bros. Fish Co. (N. J.).....	Philadelphia, Pa.	Wildwood, N. J.
13	Fsh.	6	50	do.....	do.....	do.
14	Fer.	1	75	San Pedro Transportation Co. (Calif.).....	Los Angeles, Calif.	San Pedro, Calif.
15	Msc.	2	20	Norris Boquet.....	New Orleans, La.	Houma, La.
16	Frt.	3	40	Warren Oyster Co. (R. I.).....	Providence, R. I.	Warren, R. I.
17	Fer.	1	50	Thousand Island Park Association.....	Ogdensburg, N. Y.	Thousand Island Park, N. Y.
18	Pas.	1	40	Calloun-St. Charles Ferry Co. (Mo.).....	St. Louis, Mo.	436 South Teresa Avenue.
19	Frt.	2	21	Lovincy Toups.....	New Orleans, La.	Cut Off, La.
20	Pas.	1	60	Morehouse Slave & Manufacturing Co. (Ill.).....	St. Louis, Mo.	Morehouse, Mo.
21	Frt.	2	90	F. Conklin.....	Norfolk, Va.	327 Horman Avenue.
22	Fsh.	4	16	George Davis.....	Juneau, Alaska	Killsnoo, Alaska.
23	Fer.	1	45	City of Milwaukee.....	Milwaukee, Wis.	508 Market Street.
24	Fsh.	3	50	Francis Tallman.....	Philadelphia, Pa.	Camden, N. J.
25	Oys.	1	20	J. C. Walker Bros. (Va.).....	Cape Charles, Va.	Exmore, Va.
26	Fsh.	4	24	Orie Seamen.....	Mobile, Ala.	Bayou la Batre, Ala.
27	Tnk.	9	400	United Petroleum Transport Co. (N. Y.).....	New York, N. Y.	764 Court Street (B), N. Y.
28	Frt.	2	14	Valentine Taylor.....	Beaufort, N. C.	Sealevel, N. C.
29	Frt.	2	24	J. W. Marshall.....	Newport News, Va.	West Point, Va.
30	Frt.	2	70	Theodore S. Smith.....	Norwalk, Conn.	Vincent Place, Rowayton, Conn.
31	Frt.	4	4	Raymond Marshall.....	Annapolis, Md.	Deale, Md.
32	Pas.	2	8	Clyde Powell.....	Miami, Fla.	Chokoloskee, Fla.
33	Msc.	6	50	Tabor Boy Trust.....	New Bedford, Mass.	Marion, Mass.
34	Fsh.	4	16	Peerless Consolidated Mines (T. A.).....	Ketchikan, Alaska	
35	Fsh.	1	8	H. Fredwerd.....	Milwaukee, Wis.	Oconto, Wis.
36	Fsh.	5	55	William H. Schneider.....	Erie, Pa.	234 West Fourth Street.
37	Tow.	1	12	John Edlen.....	Peoria, Ill.	Mercedosa, Ill.
38	Fsh.	3	18	John A. Eastman.....	Seattle, Wash.	6531 Twenty-seventh Avenue NW.
39	Fsh.	8	180	Capt. J. Hensen.....	Ketchikan, Alaska	C/o Sunde & D'Evers.
40	Fsh.	7	20	Alaska-Pacific Salmon Corporation (Del.).....	do.....	
41	Tow.	2	190	Aberdeen Towing Co. (Wash.).....	Seattle, Wash.	400 South F Street, Aberdeen, Wash.
42	Fsh.	2	27	Harry F. Eaton.....	do.....	Coyle, Wash.
43	Fsh.	8	75	W. Pierce.....	Ketchikan, Alaska	
44	Fsh.	4	35	Petersburg Packing Co. (Wash.).....	Petersburg, Alaska	
45	Pas.	2	16	Harry D. Brown.....	Philadelphia, Pa.	Atlantic City, N. J.
46	Pas.	1	60	W. E. Nixon.....	Memphis, Tenn.	Little Rock, Ark.
47	Fsh.	2	30	Robinson Packing Corporation (Wash.).....	Seward, Alaska	Anacortes, Wash.
48	Frt.	2	20	Cecil R. Welch.....	Charleston, S. C.	R. F. D. No. 1.
49	Frt.	2	16	Northern Whaling & Trading Co. (N. Y.).....	Nome, Alaska	333 Seventh Avenue, New York, N. Y.
50	Fsh.	3	70	Pioneer Sea Foods Co. (Wash.).....	Juneau, Alaska	Cordova, Alaska.
51	Pas.	1	40	W. W. Noyes.....	Ketchikan, Alaska	Box 1162.
52	Fsh.	2	29	Frank Capp.....	do.....	
53	Frt.	5	40	United Fruit Co. (N. J.).....	Boston, Mass.	131 State Street.
54	Pas.	4	75	J. W. Tankersley.....	Beaufort, N. C.	Greensboro, N. C.
55	Frt.	3	120	M. L. Clark.....	Elizabeth City, N. C.	607 East Fearing Street.
56	Fsh.	2	60	William G. Cronan.....	New York, N. Y.	1036 Madison Street (B).
57	Fsh.	5	200	L. G. Greene.....	Miami, Fla.	740 Biscayne Boulevard.
58	Frt.	37	2,900	United States Shipping Board.....	Tampa, Fla.	
59	Fsh.	1	20	Taylor's Creek Fish Scrap & Oil Co. (N. C.).....	Beaufort, N. C.	
60	Fsh.	2	25	John J. Wold.....	Tacoma, Wash.	Burley, Wash.
61	Frt.	1	60	H. F. Byram.....	Seward, Alaska	
62	Frt.	1	30	Alex Moore.....	Beaufort, N. C.	Swansboro, N. C.
63	Tow.	1	75	Charlotte S. Burrowes.....	San Francisco, Calif.	Alameda, Calif.
64	Msc.	1	32	Richard Hofstad.....	Petersburg, Alaska	
65	Fsh.	1	100	Hubert E. Caulfield.....	Tampa, Fla.	Box 1754, St. Petersburg, Fla.
66	Frt.	2	35	Irving L. Sullivan.....	New York, N. Y.	31 Chestnut Street (B).
67	Frt.	1	24	T. S. Hall.....	Reedville, Va.	Mount Holly, Va.
68	Frt.	2	25	Tashenberg Brothers.....	Buffalo, N. Y.	45 Illinois Street.
69	Msc.	1	30	Paul Owens.....	Petersburg, Alaska	

1 Formerly ga. s. {a Blue Bird.
b Widgeon.
c Sialia II.

* Formerly ga. s. John A. Baker.

Line No.	Official No.	Signal letters	Rig	Name of vessel	Tonnage		Register dimensions			When built	Where built
					Gross	Net	Length	Breadth	Depth		
1	208408		Ga. s.	Tatoosh	63	51	74.2	16.8	6.7	1911	Tacoma, Wash.
2	215345		Ol. s.	Tatoosh	31	21	50.4	14.3	7.3	1917	Seattle, Wash.
3	224191		Ga. s.	Tatoosh	18	12	46.7	12.7	6.0	1924	Hadlock, Wash.
4	228628		Ol. s.	Tatoosh	50	34	58.5	16.5	7.7	1927	Hg Harbor, Wash.
5	214256		Ga. s.	Taylor	14	10	42.8	12.7	2.9	1916	Sealevel, N. C.
6	204308		Ga. s.	Tazlina	13	8	40.7	9.0	3.0	1907	Tacoma, Wash.
7	145544		Ga. s.	Teal	5	5	28.0	12.5	3.8	1886	Norwalk, Conn.
8	226347		Ol. s.	Teal	20	9	44.8	13.2	5.2	1927	Oakland, Calif.
9	208606		Ga. s.	Teaser	11	10	32.6	9.2	3.4	1911	Ludington, Mich.
10	226364		Ga. s.	Teaser	16	11	40.4	11.4	5.6	1927	Port Blakely, Wash.
11	202627		Ol. s.	Teaser	97	59	91.3	24.0	9.8	1905	Essex, Mass.
12	220033		Ga. s.	Tebo	11	9	28.0	10.9	2.8	1919	Middleburg, Fla.
13	207218		Ga. s.	Teddy	14	9	42.9	11.7	2.7	1910	Astoria, Ore.
14	212520		Ga. s.	Teddy	11	6	44.2	11.0	3.0	1914	Punta Gorda, Fla.
15	212981		Ga. s.	Teddy	15	10	47.0	8.9	3.6	1915	Marianna, Ark.
16	213055		Ga. s.	Teddy J.	19	13	40.9	13.1	5.8	1915	Seattle, Wash.
17	223562		Ga. s.	Teddy P.	32	22	52.0	17.1	6.5	1924	Wildwood, N. J.
18	213129		Ga. w.	Teddy No. 2	15	12	65.0	14.0	2.4	1915	Hanging Rock, Ohio
19	214011		Ga. w.	Teddy No. 3	15	13	64.3	14.0	2.5	1916	do.
20	205134		Ga. s.	Teddy Bear	21	14	42.8	14.7	4.8	1908	Seattle, Wash.
21	201758		Ga. s.	Teddy Roosevelt	13	6	36.5	13.5	6.0	1905	Friendship, Me.
22	203053		Ga. s.	Teddy Roosevelt	14	10	45.1	12.6	3.6	1906	Astoria, Ore.
23	223735		Ga. s.	Tea Bee	14	10	40.5	13.6	4.2	1924	Erie, Pa.
24	213336		Ol. s.	Tee-Zee-Lee	14	9	36.0	10.4	4.8	1915	Manitowoc, Wis.
25	200711		Ga. w.	Telegram	14	8	51.3	12.9	3.5	1904	Westwego, La.
26	220734		Ga. s.	Telegram	7	6	31.5	10.0	3.5		Unknown
27	221997		Ga. s.	Telegram	14	12	36.4	12.3	4.8	1922	Fernandina, Fla.
28	202001		Ga. s.	Telegraph	8	7	36.3	9.0	4.4	1905	Lynn, Mass.
29	145969		Ga. s.	Telephone	7	5	36.5	7.7	2.8	1903	Marshfield, Ore.
30	207889		Ga. s.	Temlskaming	9	8	43.0	8.0	3.1	1909	Georgetown, S. C.
31	145871		Ol. s.	Tempest	46	31	68.5	17.2	6.1	1901	Everett, Wash.
32	225483		Ga. s.	Templar	17	13	39.7	10.7	4.1	1917	Boston, Mass.
33	229194		Ga. s.	Ten-aya	12	9	35.7	9.9	3.5	1929	Oakland, Calif.
34	228020		Ga. s.	TENDER NO. 10	8	6	38.0	10.0	3.8	1928	Erie, Pa.
35	229050		Ol. s.	Tenkenas	447	305	101.3	32.3	14.0	1929	Groton, Conn.
36	211203		Ga. s.	Tennessee	18	12	38.3	11.9	4.6	1913	Seattle, Wash.
37	222950		Ol. w.	Tennessee	24	15	59.0	14.0	2.3	1923	Metropolis, Ill.
38	227690		Ga. s.	Tennessee	13	9	45.7	11.6	4.9	1918	Los Angeles, Calif.
39	226015		Ga. w.	Tennessee No. 2	51	32	62.6	16.0	2.1	1926	Paducah, Ky.
40	229850		Ol. w.	Tennessee No. 3	46	46	64.2	10.0	3.3	1930	do.
41	210263		Ga. s.	Tepee	7	7	29.6	8.2	3.0	1912	Juneau, Alaska
42	207656		Ga. s.	Teresa	8	5	30.0	10.5	3.8	1910	Colby, Wash.
43	202677		Ga. s.	Teresa L.	17	10	56.2	17.4	3.0	1905	Bloxii, Miss.
44	223187		Ga. s.	Tern	16	11	44.6	11.5	5.2	1924	Mystic, Conn.
45	228569		Ga. s.	Tern	8	5	28.3	9.7	3.9	1929	Ketchikan, Alaska
46	229084		Ga. s.	Tern	19	13	38.0	12.6	5.1	1930	Alameda, Calif.
47	219489		Ga. s.	Terrell	21	11	45.5	12.3	4.9	1919	Mobile, Ala.
48	228996		Ga. s.	Tessibel	9	5	36.7	10.7	2.5	1929	Golden Meadow, La.
49	228947		Ga. w.	Tex	17	17	61.2	12.1	1.3	1929	Miller, Ohio
50	93183		Ga. s.	Texaco	14	9	42.4	13.3	4.8	1901	Patchogue, N. Y.
51	216807		Ga. s.	Texaco 80	13	11	37.4	10.5	5.6	1918	New York, N. Y.
52	215823	LJHN	Ol. s.	TEXACO 124	226	128	96.5	23.0	10.3	1917	Bath, Me.
53	215876	LJMG	Ol. s.	TEXACO 125	226	128	96.5	23.0	10.3	1917	do.
54	77219		Ga. s.	TEXACO 144	44	33	69.3	19.6	6.2	1896	Patchogue, N. Y.
55	218001	LQWV	Ol. s.	TEXACO 145	500	350	147.7	30.1	12.4	1919	Bath, Me.
56	218187	LRJP	Ol. s.	TEXACO 146	484	324	147.7	30.1	12.4	1919	do.
57	218416	LRTC	Ol. s.	TEXACO 147	484	324	147.7	30.1	12.4	1919	do.
58	223420		Ga. s.	TEXACO 184	93	77	73.2	21.3	6.6	1923	South Jacksonville, Fla.
59	207000		Ga. s.	Texas	8	6	35.3	12.5	2.3	1907	Matagorda, Tex.
60	214862		Ga. s.	Texas	23	16	43.7	14.4	6.0	1917	Tacoma, Wash.
61	219971		Ga. s.	Texas	44	30	64.2	14.7	7.1	1920	Los Angeles, Calif.
62	223310		Ga. s.	Texas	15	11	45.5	9.4	3.6	1908	Saint Joseph, Mich.
63	204124		Ol. s.	Texoil	34	17	57.0	14.6	6.3	1906	Boston, Mass.
64	70564		Ol. s.	Texoil No. 2	15	10	41.8	14.6	4.5	1885	Glenwood, N. Y.
65	202830		Ol. s.	Thad Street	90	56	83.4	21.6	10.5	1906	Essex, Mass.
66	206688		Ga. s.	Thalassa	11	11	37.1	11.0	3.4	1909	Warren, R. I.
67	221495		Ga. s.	That's All	10	10	35.2	10.7	2.9	1912	Boston, Mass.
68	224251		Ga. s.	The Boys	78	44	102.0	17.0	6.4	1924	Morehead City, N. C.
69	220120		Ga. s.	The Boys	6	5	36.0	9.0	2.4	1927	Marshallburg, N. C.

¹ Formerly ga. s. Nellie H.

² Formerly U. S. Navy ga. s. No. 2864.

³ Formerly Japanese ga. s. Tennessee.

⁴ Formerly ga. s. Mildred.

⁵ Formerly ga. s. No. 5.

⁶ Formerly ga. s. Thuban.

Line No.	Service	Crew	Horse-power	Name of owner	Home port	Address of owner
1	Fsh.	5	120	Booth Fisheries Co. (Del.)	Seattle, Wash.	Pier 11B, foot Wall Street.
2	Fsh.	7	60	Kristian Martinsen	Ketchikan, Alaska	
3	Tow.	2	40	J. H. Lundgren	Seattle, Wash.	Port Blakely, Wash.
4	Fsh.	8	100	Kuzma Barcott	Tacoma, Wash.	Everett, Wash.
5	Frt.	2	24	Robert F. Hayman	Manteo, N. C.	Wanchese, N. C.
6	Pas.	1	36	A. W. Olson	Seattle, Wash.	Fletchers Bay, Wash.
7	Frt.	1	8	Thorsten O. Stabell	Bridgeport, Conn.	South Norwalk, Conn.
8	Fsh.	1	b 70	Alaska Packers Association (Calif.)	San Francisco, Calif.	111 California Street.
9	Fsh.	2	18	Fred Linquist	Grand Haven, Mich.	507 West Ludington Avenue, Ludington, Mich.
10	Fsh.	3	20	New England Fish Co. (Me.)	Boston, Mass.	44 Boston Fish Pier.
11	Cod.	22	90	Gorton-Pow Vessels Co. (Mass.)	Gloucester, Mass.	Rowe Square.
12	Mso.	1	24	Thomas Jones	Jacksonville, Fla.	Switzerland, Fla.
13	Pas.	2	25	Juneau Ferry & Navigation Co. (Alaska)	Juneau, Alaska	
14	Frt.	1	25	West Coast Fish Co.	Tampa, Fla.	Punta Gorda, Fla.
15	Pas.	1	50	A. C. Johnson	Memphis, Tenn.	Helena, Ark.
16	Fsh.	5	35	John Otness	Petersburg, Alaska	
17	Fsh.	4	60	Walentz Adamozyk	Philadelphia, Pa.	Quakertown Pa.
18	Tow.	2	32	Ironton Gravel Co. (Ohio)	Cincinnati, Ohio	Ironton, Ohio.
19	Tow.	2	40	do	do	Do.
20	Frt.	3	20	Joseph Bernard	Nome, Alaska	Ketchikan, Alaska.
21	Cod.	2	16	Carrabelle Fish & Oyster Co. (Fla.)	Apalachicola, Fla.	Carrabelle, Fla.
22	Pas.	2	40	Ole Nygaard	Astoria, Ore.	Motor Route A.
23	Fsh.	5	45	T. B. Walker	Erie, Pa.	West Twenty-sixth and Hampton Road.
24	Tow.	1	36	Thomas Mahon	Grand Haven, Mich.	East Grand Rapids, Mich.
25	Frt.	2	16	Peter Richardelli	New Orleans, La.	Lockport, La.
26	Pas.	1	18	Valborg Felstad	New York, N. Y.	Clason Point Park, N. Y.
27	Fsh.	2	80	P. O. Johnston	Miami, Fla.	P. O. 132, West Palm Beach, Fla.
28	Mso.	1	30	Charles J. Willburn	New York, N. Y.	213 Conover Street (B.).
29	Tow.	1	15	John J. Slien	Marshfield, Ore.	North Bend, Ore.
30	Mso.	2	25	A. A. Richardson	Georgetown, S. O.	Columbia, S. C.
31	Tow.	4	150	Chesley Tug & Burge Co. (Wash.)	Seattle, Wash.	Ferry Dock.
32	Fsh.	2	20	R. M. Thomas	do	1706 California Avenue.
33	Fsh.	1	b 40	George J. Jackson	San Francisco, Calif.	1625 Pacheco Street.
34	Tow.	1	50	State of New York	Buffalo, N. Y.	Bureau of Canals, foot Porter Avenue.
35	Fer.	5	500	State of New York	New York, N. Y.	Wards Island, N. Y.
36	Fsh.	6	20	Booth Fisheries Co. (Del.)	Seattle, Wash.	Pier 11B, foot Wall Street.
37	Tow.	2	60	J. O. Ashman	Paducah, Ky.	410 North Fourth Street.
38	Pas.	2	b 40	D. H. Monstad	Los Angeles, Calif.	505 South Broadway, Re- dondo Beach, Calif.
39	Tow.	1	120	J. O. Ashman	Paducah, Ky.	410 North Fourth Street
40	Tow.	2	150	do	do	Do.
41	Fsh.	1	12	Alaska-Pacifi Salmon Corporation (Del.)	Ketchikan, Alaska	
42	Fsh.	1	10	Hugo Frederikson	Sitka, Alaska	
43	Fsh.	3	27	Dunbar-Dukate Co. (La.)	New Orleans, La.	New Orleans Bank Building
44	Ptl.	1	165	State of Connecticut	Hartford, Conn.	Capitol Building.
45	Mso.	0	12	J. H. Hull	Wrangell, Alaska	Craig, Alaska.
46	Frt.	1	40	Hans Severson	Seward, Alaska	Illamna, Alaska.
47	Ton.	2	100	Atlantic Gulf & Pacific Co. (W. Va.)	New York, N. Y.	15 Park Row.
48	Fsh.	1	35	Southern Shell Fish Co. (La.)	New Orleans, La.	Harvey, La.
49	Tow.	2	b 100	Ohio River Dredging Co. (Ky.)	Pittsburgh, Pa.	Wurland, Ky.
50	Fsh.	2	70	Herman Toby	New York, N. Y.	Long Beach, N. Y.
51	Mso.	1	38	Texas Co. (Del.)	Wilmington, Del.	7 West Tenth Street.
52	Tnk.	5	b 325	do	do	Do.
53	Tnk.	5	b 325	do	do	Do.
54	Frt.	2	25	do	do	Do.
55	Tnk.	13	b 400	do	do	Do.
56	Tnk.	13	b 400	do	do	Do.
57	Tnk.	13	l 400	do	do	Do.
58	Tnk.	2	60	Arthur Tierney	New York, N. Y.	Bay Terrace, N. Y.
59	Fsh.	2	12	J. D. Collier	Galveston, Tex.	Matagorda, Tex.
60	Fsh.	7	35	Emil Johnson	Seattle, Wash.	1423 Warren Avenue.
61	Fsh.	8	85	Ralph C. Goldsberry	San Diego, Calif.	Santee Gardens.
62	Pas.	2	60	W. H. Hall	Corpus Christi, Tex.	Harlingen, Tex.
63	Frt.	3	45	A. C. McLoon & Co.	Rockland, Me.	McLoon Wharf.
64	Frt.	2	40	do	do	Do.
65	Ptl.	4	72	W. L. Anderson	Charleston, S. C.	Boyces Wharf.
66	Oys.	1	24	William F. Goodwin 3d	Providence, R. I.	Saylesville, R. I.
67	Pas.	2	20	Lester Bowling	Philadelphia, Pa.	Elmer, N. J.
68	Fsh.	18	100	C. C. Coddington	Beaufort, N. C.	Charlotte, N. C.
69	Fsh.	2	28	Martin T. Lewis	do	Harkers Island, N. C.

⁷ Formerly st. s. Jessie R.
⁸ Sea Coast.
⁹ Formerly ga. s. Palm.

¹⁰ Formerly ga. s. John H.
¹¹ Formerly ga. s. Hortense.
¹² Formerly U. S. Navy ga. s. 1140.

Line No.	Official No.	Signal letters	Rig	Name of vessel	Tonnage		Register dimensions			When built	Where built
					Gross	Net	Length	Breadth	Depth		
1	145856		Ga. s.	The Chalfont	15	14	49.6	15.0	4.4	1900	Atlantic City, N. J.
2	222860		Ga. s.	The Dalles	9	6	40.0	10.6	3.6	1923	St. Paul, Minn.
3	212969		Ga. s.	The Estero	44	26	52.8	15.5	2.8	1915	Estero, Fla.
4	227882		Ol. s.	The Friars	57	10	74.7	18.4	8.3	1928	Friendship, Me.
5	210917		Ol. s.	The Grant	13	8	41.3	11.0	5.7	1913	San Diego, Calif.
6	127818		Ga. s.	The Grayling	21	19	48.5	15.6	5.5	1901	Baltimore, Md.
7	145750	KNDII	Ga. s.	The Hermitage	10	9	33.6	10.6	4.3	1896	South Boston, Mass.
8	203758		Ga. s.	The Limit	6	6	28.0	12.0	3.7	1906	Osterville, Mass.
9	213463		Ga. s.	The Mist	6	5	26.0	8.0	3.3	1915	Sturgeon Bay, Wis.
10	209900		Ga. s.	The Moravian	14	9	33.1	10.5	5.2	1912	Seattle, Wash.
11	224064		Ol. s.	The Moravian	55	43	57.3	17.3	7.0	1924	Bethel, Alaska
12	2120491		Ga. s.	The Only One	12	8	40.8	11.0	4.5	1911	New York, N. Y.
13	229419		Ga. s.	The Oregon	16	11	43.3	10.6	4.5	1930	Astoria, Ore.
14	216968		Ga. s.	The Owl	19	12	45.4	14.9	4.9	1918	Portland, Me.
15	226862		Ol. s.	The Rogue	60	40	64.5	23.3	6.2	1927	St. Helens, Ore.
16	224208		Ga. s.	The Russell	33	19	56.8	16.0	5.5	1924	Amburg, Va.
17	226264		Ga. s.	The Shadow	14	11	33.5	10.6	4.6	1926	Ellison Bay, Wis.
18	229730		Ga. s.	The Vlauns	14	9	39.5	11.5	5.3	1930	Palo Seco Toa Baja, P. R.
19	145892		Ga. s.	The Wanderer	12	9	41.3	9.0	4.0	1901	Grand Rapids, Mich.
20	91425		Ga. s.	¹ Thelma	25	21	49.5	18.0	5.8	1881	Noank, Conn.
21	200356		Ga. s.	Thelma	9	7	45.0	13.0	3.7	1903	Fitchetts, Va.
22	202497		Ga. s.	Thelma	10	6	39.0	10.5	4.8	1905	Smyrna, N. C.
23	202598		Ga. s.	Thelma	20	17	47.8	17.0	4.1	1905	Fairbank, Md.
24	204454		Ga. s.	Thelma	11	7	35.5	9.7	3.0	1907	Astoria, Ore.
25	205230		Ga. s.	Thelma	20	13	53.4	12.0	4.2	1908	Seattle, Wash.
26	208485		Ga. s.	Thelma	13	9	47.0	11.2	3.3	1911	Astoria, Ore.
27	208985		Ga. s.	Thelma	15	9	52.9	13.5	4.1	1911	Velasco, Tex.
28	209139		Ga. s.	Thelma	12	10	42.0	12.0	3.5		Unknown.
29	211061		Ga. s.	Thelma	14	11	58.0	14.0	3.9	1913	Irvington, Va.
30	211181		Ga. s.	Thelma	53	28	70.8	17.3	8.3	1913	Essex, Mass.
31	217035		Ga. s.	Thelma	26	17	47.0	13.0	9.3	1869	New London, Conn.
32	222561		Ga. s.	Thelma	18	8	50.9	12.8	6.1	1922	Jonesport, Me.
33	222578		Ga. s.	Thelma	44	35	62.5	20.6	5.0	1922	Atlantic, N. C.
34	225063		Ol. s.	Thelma	10	6	34.0	12.4	3.7	1925	Puget Island, Wash.
35	228239		Ga. s.	Thelma	7	6	30.1	9.0	4.1	1929	Ketchikan, Alaska
36	228804		Ga. s.	Thelma	12	9	33.7	10.3	4.2	1929	Metlakatla, Alaska
37	219978		Ol. s.	Thelma II	32	26	51.5	13.7	6.8	1920	Poulsbo, Wash.
38	220405		Ga. s.	Thelma II	7	5	36.3	10.4	3.5	1920	Mystic, Conn.
39	228970		Ol. s.	Thelma B.	16	7	44.2	15.0	3.7	1929	Biloxi, Miss.
40	145959		Ga. s.	Thelma G.	10	8	47.6	16.9	3.4	1903	Kinnekeet, N. C.
41	215091		Ga. s.	Thelma M.	10	7	31.0	10.8	5.2	1917	Astoria, Ore.
42	223807		Ga. s.	Thelma M.	27	18	54.9	14.7	4.8	1924	Amburg, Va.
43	210496		Ga. s.	Thelma O.	17	12	45.0	11.2	5.6	1912	Seattle, Wash.
44	224588		Ga. s.	Thelma S.	50	34	60.8	17.1	7.2	1925	Port Blakely, Wash.
45	226430		Ga. s.	Thelma S.	7	5	25.3	9.0	3.0	1912	Drummond, Mich.
46	223835		Ga. s.	Thelma Earl	15	5	47.1	12.3	4.3	1924	Deltaville, Va.
47	222494		Ga. s.	Thelma Frances	11	7	43.0	11.0	3.8	1922	Crisfield, Md.
48	224555		Ga. w.	Thelma Ruth	18	18	47.3	10.0	2.6	1925	Hannibal, Ohio
49	228298		Ol. s.	Theo E.	72	49	68.2	18.2	8.6	1929	Tacoma, Wash.
50	145202		Ga. s.	Theo. Fletcher	24	22	49.0	18.0	4.0	1879	Bay Shore, N. Y.
51	228784		Ga. s.	Theodora	21	17	44.4	12.5	4.7	1929	Metlakatla, Alaska
52	116987		Ol. s.	³ Theodore Foss	170	133	113.6	23.0	9.6	1900	Alameda, Calif.
53	145461		Ga. s.	Theodore Houghwaut	14	13	45.0	15.0	3.6	1887	Nansemond County, Va.
54	145903		Ga. s.	Theodore Roosevelt	14	13	40.6	13.5	4.0	1901	Patchogue, N. Y.
55	145914		Ga. s.	Theodore Roosevelt	61	40	64.2	23.5	5.5	1901	San Francisco, Calif.
56	201089		Ga. s.	Theotiste	11	9	50.2	10.6	3.4	1904	St. Louis, Mo.
57	145757		Ga. s.	Theresa	18	18	43.0	13.5	6.0	1897	Rockland, Me.
58	202101		Ga. s.	Theresa	14	10	59.8	11.8	3.7	1904	Port Republic, N. J.
59	208227		Ga. s.	Theresa	9	6	35.0	9.8	3.6	1910	Astoria, Ore.
60	224781		Ga. s.	Theresa L.	14	11	38.5	12.2	4.4		Unknown.
61	225563		Ol. s.	Theresa S.	43	29	58.5	15.8	7.4	1926	Dockton, Wash.
62	3352		Ga. s.	⁴ Thesga E. O'Neal	28	24	59.6	13.0	4.7	1886	St. Michaels, Md.
63	209210		Ga. s.	⁵ Thimble Islands	17	12	39.0	18.0	4.4	1911	Northport, N. Y.
64	145945		Ga. s.	Thistle	22	11	54.0	18.1	3.9	1902	Biloxi, Miss.
65	224935		Ga. s.	Thistle	11	9	41.5	9.8	2.6	1909	Lynchburg, Tex.
66	215520		Ol. s.	Thlinket Chief	12	11	38.0	11.2	4.0	1917	Ketchikan, Alaska

¹ Formerly ga. y. Clonla.² Formerly ga. s. Marlan.³ Formerly st. s. Shellkof.⁴ Formerly ga. s. Bessie Reed.

Motor Vessels

529

Line No.	Service	Crew	Horse-power	Name of owner	Home port	Address of owner
1	Pas.	2	30	Lewis S. Adams.....	Philadelphia, Pa.....	151 Inlet Avenue, Atlantic City, N. J.
2	Pas.	1	30	Carl C. Muller.....	St. Paul, Minn.....	Taylor's Falls, Minn.
3	Frt.	3	48	Charles E. Farbes.....	Tampa, Fla.....	Clewiston, Fla.
4	Cod.	7	100	Elmer Jacobsen.....	New Bedford, Mass.....	106 High Street.
5	Frt.	2	45	Hermosa Amusement Corporation (Calif.)...	San Francisco, Calif.....	Mills Building.
6	Frt.	2	25	Mary Elizabeth Hayden.....	Alexandria, Va.....	Coast, Va.
7	Pas.	1	40	Howard N. Smith.....	Philadelphia, Pa.....	Cape May, N. J.
8	Pas.	2	16	John A. Nelson.....	Portsmouth, N. H.....	Hampton Falls, N. H.
9	Msc.	2	b 10	Ernest P. Nobel.....	Milwaukee, Wis.....	Sawyer, Wis.
10	Mso.	2	20	Society of United Brethren for Propagating the Gospel among the Heathen (Pa.)...	Pittsburgh, Pa.....	Bethel, Alaska.
11	Pas.	2	60	Moravian Mission of North America (Pa.)...	Seward, Alaska.....	Do.
12	Tow.	2	50	Central Dredging Co. (Ohio).....	Norfolk, Va.....	446 West York Street.
13	Pit.	2	225	Oregon State Fish Commission.....	Astoria, Ore.....	Portland, Ore.
14	Frt.	1	25	Franklin C. Smith.....	Portland, Me.....	South Portland, Me.
15	Fer.	5	65	State of Oregon (Oreg.).....	Marshfield, Oreg.....	Care State Highway Commission.
16	Oys.	2	36	A. L. Marshall.....	Crisfield, Md.....	Tylerton, Md.
17	Fsh.	3	b 16	Henry Beard.....	Milwaukee, Wis.....	Sturgeon Bay, Wis.
18	Frt.	3	100	German Negron.....	San Juan, P. R.....	Hato Rey, P. R.
19	Pas.	2	65	Isaac W. Rhoads.....	Philadelphia, Pa.....	Holstein and Jefferson Streets, Bridgeport, Pa.
20	Msc.	3	64	Charles Kriser.....	New York, N. Y.....	Flushing, N. Y.
21	Fsh.	2	24	Wm. L. Taylor.....	Newport News, Va.....	Seaford, Va.
22	Tow.	2	24	J. R. Bowen.....	New Bern, N. C.....	Bridgetown, N. C.
23	Oys.	3	30	Arthur Windfohr.....	Philadelphia, Pa.....	Port Norris, N. J.
24	Msc.	1	22	Perley O. Anderson.....	Astoria, Ore.....	Stella, Wash.
25	Tow.	2	30	James Hutcheon.....	Tacoma, Wash.....	4530 Sixth Avenue.
26	Fsh.	1	35	Columbia River Packers Association (Oreg.)...	Astoria, Ore.....	Foot Sixth Street.
27	Tow.	2	100	Culver Shell Dredging Co. (Tex.).....	Galveston, Tex.....	Matagorda, Tex.
28	Pas.	2	24	John Enslin.....	New York, N. Y.....	57 Howlett Court, Babylon, N. Y.
29	Oys.	2	15	B. B. Lewis.....	Reedville, Va.....	Sharps, Va.
30	Cod.	12	60	Martin L. Welch.....	Gloucester, Mass.....	26 Chestnut Street.
31	Pas.	2	36	Stefano La Cava.....	New York, N. Y.....	530 Henry Street (B.)
32	Frt.	2	37	N. F. Trefethen Co. (Me.).....	Portland, Me.....	37 Customhouse Wharf.
33	Frt.	2	60	Everett Miles.....	Cape Charles, Va.....	Saxis, Va.
34	Fsh.	1	16	Tover Trygve.....	Astoria, Ore.....	Westport, Ore.
35	Fsh.	1	20	T. H. Paulsen.....	Ketchikan, Alaska.....	do.
36	Fsh.	3	15	Benjamin Ridley.....	do.....	Metlakatla, Alaska.
37	Fsh.	8	45	Martin Walstrand.....	Seattle, Wash.....	126 West Florentia Street.
38	Frt.	1	25	Toney Brown.....	New London, Conn.....	14 Spring Street.
39	Oys.	4	24	N. Byrd.....	Gulfport, Miss.....	Biloxi, Miss.
40	Frt.	2	18	John T. Leonard & Sons.....	Charleston, S. C.....	4 Broad Street.
41	Fsh.	3	20	Sigurd Klabo.....	Petersburg, Alaska.....	do.
42	Frt.	2	35	R. W. Chesser.....	Washington, D. C.....	6013 Illinois Avenue.
43	Tow.	2	50	Pacific Tow Boat Co. (Wash.).....	Seattle, Wash.....	3414 Iowa Avenue.
44	Fsh.	8	110	Libby, McNeill & Libby (Me.).....	do.....	88 Hamlin Street.
45	Fsh.	2	20	James S. T. Williams.....	Sault Ste. Marie, Mich.....	Naubinway, Mich.
46	Frt.	2	36	Charles Howard Charnock.....	Reedville, Va.....	Tangler, Va.
47	Frt.	2	24	James E. Miles.....	Crisfield, Md.....	Route No 2.
48	Fer.	2	16	Arch Riggensbach.....	Cincinnati, Ohio.....	Hannibal, Ohio.
49	Fsh.	9	b 135	Emel Packing Co. (Wash.).....	Seward, Alaska.....	Seattle, Wash.
50	Frt.	10	35	Samuel A. Lewis.....	Cape Charles, Va.....	Chincoteague, Va.
51	Fsh.	5	30	Edward Benson, Jr.....	Ketchikan, Alaska.....	Metlakatla, Alaska.
52	Fsh.	13	400	Foss Launch & Tug Co. (Wash.).....	Los Angeles, Calif.....	400 Dock Street, Tacoma, Wash.
53	Frt.	2	10	Joseph White.....	Norfolk, Va.....	Route 1, R. F. D., Box 23 A, Portsmouth, Va.
54	Oys.	1	40	William Rudolph.....	New York, N. Y.....	West Sayville, N. Y.
55	Frt.	1	50	R. E. E. Anderson.....	San Francisco, Calif.....	Pier 19.
56	Fsh.	2	b 50	Emma Livingston.....	Tampa, Fla.....	Newberry, Fla.
57	Frt.	1	24	Robert A. Sanchez.....	New London, Conn.....	Block Island, R. I.
58	Pas.	2	34	George P. Greenway.....	Philadelphia, Pa.....	Margate City, N. J.
59	Pas.	1	25	Percy Hayes.....	Astoria, Ore.....	Kelso, Wash.
60	Pas.	3	35	Osceola Fishing Club (N. Y.).....	New York, N. Y.....	603 East One hundred and thirty-sixth Street.
61	Fsh.	8	67	Michael Sarunich.....	Seattle, Wash.....	Port Blakely, Wash.
62	Oys.	6	45	Robert L. O'Neal.....	Philadelphia, Pa.....	Port Norris, N. J.
63	Oys.	2	35	Elijah S. Ball.....	New Haven, Conn.....	65 East Pearl Street.
64	Fsh.	6	20	Theo Chauvin.....	Galveston, Tex.....	2002 Avenue E.
65	Ptl.	1	25	E. J. Smith.....	do.....	Port Lavaca, Tex.
66	Fsh.	2	12	Nakat Packing Corporation (N. Y.).....	Ketchikan, Alaska.....	do.

* Formerly ga. s. Sealship No. 38.

Line No.	Official No.	Signal letters	Rig	Name of vessel	Tonnage		Register dimensions			When built	Where built
					Gross	Net	Length	Breadth	Depth		
1	211960		Ga. s.	Thomas, jr	10	10	50.0	8.0	3.5	1914	Bowling Green, Ky...
2	226353		Ga. s.	Thomas D	10	7	36.9	9.6	3.2	1913	Ontonagon, Mich...
3	226790		Ol. s.	Thomas J. II	49	33	59.1	16.0	7.8	1927	Port Blakely, Wash...
4	227099		Ol. s.	Thomas S.	25	11	52.0	16.6	4.1	1928	Pascagoula, Miss...
5	222859		Ga. w.	Thomas T.	19	14	50.8	11.4	2.3	1923	Calhoun, Ky...
6	145488		Ga. s.	Thomas Blades	26	18	62.0	17.6	5.1	1888	St. Michaels, Md...
7	202233		Ga. s.	Thomas Martindale	12	11	42.3	13.7	4.4	1905	Somers Point, N. J...
8	224322		Ol. a.	Thomas Minnock	25	17	49.0	16.6	4.6	1923	Athens, N. Y...
9	145470		Ol. s.	Thomas A. Rogers	27	19	54.6	17.2	5.5	1887	Camden, N. J...
10	220975		Ga. w.	Thos. B. Florence (composite)	95	67	97.5	20.6	4.3	1875	St. Louis, Mo...
11	223180	MFGK	Ol. s.	Thomas C. McNeal	219	117	127.9	21.1	9.8	1923	Solomons, Md...
12	212699		Ga. s.	Thomas E. Oliver	12	8	36.9	14.4	3.7	1914	River Spring, Md...
13	145591		Ga. s.	Thomas E. Taylor	10	9	56.0	15.2	4.1	1891	Solomons Island, Md...
14	225271		Ga. s.	Thomas E. Welles	80	71	81.2	21.7	9.6	1925	Pensacola, Fla...
15	217922		Ol. s.	Thos. E. Willson	67	37	70.0	18.1	3.0	1919	Tacoma, Wash...
16	206307		Ga. s.	Thomas F. Jubb	43	26	65.5	20.0	5.5	1909	Weems, Va...
17	145316		Ga. s.	Thomas H. Kirby	27	22	61.1	17.6	5.1	1882	St. Michaels, Md...
18	24886		Ga. s.	Thomas J. Hickman	9	8	42.7	12.8	3.2	1871	Crisfield, Md...
19	224310		Ga. s.	Thomas J. Sherman	77	69	86.2	22.3	10.2	1924	Millville, Fla...
20	201529		Ol. s.	Thos. R. Coyne	86	58	72.6	20.4	9.1	1904	Athens, N. Y...
21	202669		Ga. s.	Thomas S. Martin	33	23	49.5	15.3	5.3	1905	Cappahosic, Va...
22	220146		Ol. s.	Thomas W. Carroll	29	16	58.7	14.5	6.8	1920	New Point, Va...
23	4023		Ga. s.	Thomas F. J. Howlett	48	28	71.3	22.0	7.1		Unknown
24	214295		Ol. s.	Thomaston	34	19	60.3	16.7	6.8	1916	Thomaston, Mo...
25	76383		Ga. s.	Thompson Bros.	12	10	47.7	13.8	3.0	1882	Handsboro, Miss...
26	215914		Ol. s.	Thomsie A.	11	7	41.0	12.0	4.0	1917	Chicago, Ill...
27	209092		Ga. s.	Thor	12	8	32.4	10.5	4.1	1911	East San Pedro, Calif.
28	224713		Ol. s.	Thor	56	25	62.0	17.2	8.0	1925	Tacoma, Wash...
29	202185		Ga. s.	Thora	8	5	38.0	11.2	2.5	1905	Seattle, Wash...
30	227725		Ga. s.	Thora	9	6	33.1	9.5	4.4	1928	do
31	220132		Ga. s.	Thorico	11	10	39.5	11.3	4.7	1915	Sault Ste. Marie, Mich.
32	225623		Ga. s.	Thousand Islander	14	10	57.0	10.2	5.2	1926	Alexandria Bay, N. Y.
33	209712		Ga. s.	Thrasher	34	16	56.3	14.0	6.7	1912	Oakland, Calif...
34	221011		Ga. s.	Thrasher	13	9	39.0	11.6	4.1	1920	Lakebay, Wash...
35	145435		Ga. s.	Three Brothers	9	5	39.2	11.8	3.0	1915	Empire, La...
36	207146		Ga. s.	Three Brothers	18	12	39.7	13.3	4.5	1910	Dockton, Wash...
37	210457		Ga. s.	Three Brothers	9	6	34.0	10.0	4.0	1909	Manitowoc, Wis...
38	212226		Ga. s.	Three Brothers	15	10	36.4	12.5	3.6	1914	San Blas, Fla...
39	214132		Ga. s.	Three Brothers	13	10	43.1	13.2	3.4	1916	Stratford, Conn...
40	222496		Ga. s.	Three Brothers	15	10	48.3	14.1	4.1	1922	Crisfield, Md...
41	223705		Ga. s.	Three Brothers	10	8	36.1	11.3	4.0	1924	Fairton, N. J...
42	225144		Ol. s.	Three Brothers	35	24	60.4	17.8	5.1	1925	Broomes Island, Md...
43	227185		Ol. s.	Three Bros.	19	10	53.6	12.0	4.1	1928	Mount Vernon, Ala...
44	218336		Ga. s.	Three Brothers II	13	12	33.0	9.8	4.2	1919	Pentwater, Mich...
45	212070		Ga. s.	Three Friends	12	11	37.8	12.0	3.9	1914	Wildwood, N. J...
46	208422		Ga. s.	Three Nicks	20	13	39.5	12.7	4.6	1911	Tacoma, Wash...
47	207293		Ga. s.	Three Sisters	7	5	41.7	10.5	2.9	1909	Crisfield, Md...
48	213715		Ga. s.	Three Sisters	5	5	25.4	7.8	3.2	1914	Little Suamico, Wis...
49	223584		Ga. s.	Three Sisters	25	17	55.1	12.8	5.1	1918	Brooklyn, N. Y...
50	223619		Ol. s.	Three Sisters	78	33	104.3	15.0	8.1	1917	do
51	225719		Ga. s.	Three Sisters	25	15	55.1	14.8	4.9	1926	Palmer, Va...
52	145161		Ol. s.	Three Sons	70	65	80.0	24.0	6.2	1878	Newton, Md...
53	227296		Ga. s.	Three Sons	12	8	35.8	11.0	4.2		Unknown
54	205936		Ga. s.	Three Star	11	8	45.0	10.5	3.9	1908	Seattle, Wash...
55	213441		Ol. s.	Thurrow	61	55	60.0	14.2	3.7	1915	Lake Bay, Wash...
56	216166		Ga. s.	Thuselda	9	8	42.0	8.2	2.7	1892	Brooklyn, N. Y...
57	204357		Ga. s.	Tlana	12	10	41.2	13.0	4.0	1907	Tottenville, N. Y...
58	214367		Ga. s.	Tiber	8	5	36.3	10.8	4.3	1916	Los Angeles, Calif...
59	225948		El. s.	TIDEMOTOR	531	323	189.3	31.1	11.2	1929	Chester, Pa...
00	226720	MHKN	El. s.	TIDEWATER	1,815	1,078	252.1	44.2	18.5	1929	Wilmington, Del...
61	145941		Ga. s.	Tidings	17	11	40.5	11.7	5.4	1902	Seattle, Wash...
62	228320		Ga. s.	Tige	8	6	34.8	9.7	3.9	1929	Marysville, Wash...
63	214734		Ga. s.	Tiger	39	31	55.9	15.3	7.0	1917	Tacoma, Wash...
64	218626		Ga. s.	Tiger	15	10	52.3	14.5	4.2	1919	Empire, Oreg...
65	204134		Ga. s.	Tillacum	15	10	44.0	11.8	4.4	1907	Douglas, Alaska...
66	206317		Ga. s.	Tillicum	14	10	40.0	12.2	4.6	1911	Seattle, Wash...

¹ Formerly U. S. Engineer ga. w. Thos. B. Florence.

^a James McAlister.

^b Formerly st. s. ^c Automatic.

¹ Formerly schooner Carmita.

² Formerly ga. s. L. T. Liddle.

Line No.	Service	Crew	Horse-power	Name of owner	Home port	Address of owner
1	Pas.	3	25	James F. Hope.....	Louisville, Ky.....	Morgantown, Ky.
2	Pas.	2	32	John Hawley.....	Marquette, Mich.....	Ontonagon, Mich.
3	Tow.	4	90	Thomas Jacobson.....	Port Townsend, Wash.	Care Port Townsend Mer- cantile Co.
4	Fsh.	1	b 35	Annie Borden.....	Gulfport, Miss.....	1301 East Beach Street, Biloxi, Miss.
5	Tow.	2	40	Florida Short Route Ferry Co. (Ky.).....	Louisville, Ky.....	Henderson, Ky.
6	Frt.	2	24	W. R. Callis.....	Reedville, Va.....	Deltaville, Va.
7	Fsh.	2	24	Marie A. Peterson.....	Philadelphia, Pa.....	214 West First Avenue, North Wildwood, N. J.
8	Tow.	3	b 200	Ulster Davis (N. Y.).....	Albany, N. Y.....	Rensselaer, N. Y.
9	Tnk.	4	45	C. S. Pugh.....	Norfolk, Va.....	R. F. D. 2, Box 360-A.
10	Frt.	12	100	Albert M. Lanlus.....	Baton Rouge, La.....	Natchez, Miss.
11	Fsh.	32	b 300	McNeal Edwards Co. (Va.).....	Reedville, Va.....	
12	Frt.	2	15	Roland L. Rude.....	Baltimore, Md.....	Tilghman, Md.
13	Frt.	2	16	Lucy Day.....	Washington, N. C.....	South Creek, N. C.
14	Fsh.	9	b 48	E. E. Saunders & Co. (Fla.).....	Pensacola, Fla.....	813 South Palafox Street.
15	Fsh.	7	150	Pacific American Fisheries (Me.).....	Ketchikan, Alaska.....	South Bellingham, Wash.
16	Frt.	4	60	Thomas B. Hallock.....	Baltimore, Md.....	Shadyside, Md.
17	Oys.	3	36	Benjamin D. Trout.....	Philadelphia, Pa.....	Helserville, N. J.
18	Oys.	1	16	H. S. Riggan.....	Cape Charles, Va.....	Willis Wharf, Va.
19	Fsh.	10	60	St. Andrews Bay Lumber Co. (Fla.).....	Pensacola, Fla.....	Millville, Fla.
20	Tow.	1	240	Frank L. Coyne.....	New York, N. Y.....	303 Henry Street, Brooklyn, N. Y.
21	Oys.	1	50	J. W. Hornsby.....	Newport News, Va.....	Yorktown, Va.
22	Frt.	3	60	Wainwright Myers Co. (Va.).....	Norfolk, Va.....	Portsmouth, Va.
23	Oys.	10	50	John Flynn.....	Philadelphia, Pa.....	Merchantsville, N. J.
24	Cod.	6	60	United Sall Loft (Mass.).....	Gloucester, Mass.....	Low Street.
25	Fsh.	2	20	James L. Huffskie.....	Mobile, Ala.....	Bon Secour, Ala.
26	Wld.	1	30	National Brick Co.....	Chicago, Ill.....	228 North La Salle Street.
27	Pas.	2	18	Carl Jorgensen.....	Los Angeles, Calif.....	San Pedro, Calif.
28	Fsh.	13	90	E. S. Lund.....	Tacoma, Wash.....	518 South Forty-eighth Street.
29	Fsh.	2	15	Oscar Peterson.....	Petersburg, Alaska.....	
30	Fsh.	1	16	Henry Ellison.....	Seattle, Wash.....	88 Lenora Street.
31	Pas.	2	20	Ross J. Bell.....	Port Huron, Mich.....	Cheboygan, Mich.
32	Pas.	1	180	Combined Thousand Island Boat Tours (N. Y.).....	Cape Vincent, N. Y.....	Alexandria Bay, N. Y.
33	Fsh.	3	50	Alaska Packers Association (Calif.).....	San Francisco, Calif.....	111 California Street.
34	Tow.	1	30	C. H. Dunham.....	Seattle, Wash.....	Brinnon, Wash.
35	Pas.	3	18	Frank Stiles.....	Miami, Fla.....	C/o Green Tree Inn.
36	Fsh.	1	20	Fred Friday.....	Juneau, Alaska.....	Kake, Alaska.
37	Fsh.	4	36	Paul Jensen.....	Grand Haven, Mich.....	2138 Torrent Street, Muske- gon, Mich.
38	Frt.	1	24	J. H. Laird.....	Tampa, Fla.....	West Bay, Fla.
39	Pas.	2	30	H. W. Vreeland.....	New York, N. Y.....	Bayonne, N. J.
40	Frt.	1	24	Edward S. Pruitt.....	Cape Charles, Va.....	Tangler, Va.
41	Fsh.	1	40	Addison A. Whitloar.....	Philadelphia, Pa.....	Fortescue, N. J.
42	Frt.	3	35	Carters Creek Railway Co.....	Reedville, Va.....	Irrington, Va.
43	Tow.	4	b 100	O. M. Simms.....	Mobile, Ala.....	1163 Old Shell Road.
44	Fsh.	2	16	Nels Larsen.....	Grand Haven, Mich.....	Pentwater, Mich.
45	Fsh.	3	18	John Sorensen.....	Philadelphia, Pa.....	125 East Davis Avenue, Wildwood, N. J.
46	Fsh.	7	20	Alaska Consolidated Canneries (Del.).....	Ketchikan, Alaska.....	Chincoteague, Va.
47	Oys.	1	20	Ray Merritt.....	Cape Charles, Va.....	Green Bay, Wis.
48	Fsh.	1	8	Charles C. Cornell.....	Milwaukee, Wis.....	212 Chesterfield Boulevard.
49	Frt.	1	50	E. L. Taylor.....	Norfolk, Va.....	38 Commonwealth Avenue.
50	Cod.	14	100	Lemuel Firth.....	Gloucester, Mass.....	Mobjack, Va.
51	Frt.	2	36	W. E. Machen.....	Newport News, Va.....	815 North Eighth Street, Camden, N. J.
52	Frt.	3	60	George McQuilkin, sr.....	Philadelphia, Pa.....	1435 Boyle Street.
53	Frt.	2	8	S. J. Muir.....	Baltimore, Md.....	712 North Thirty-fourth Street.
54	Pas.	1	25	Vivian Grubb.....	Seattle, Wash.....	Port Orchard, Wash.
55	Fer.	3	60	Horluck Transportation Co. (Wash.).....do.....	Conway, Ark.
56	Pas.	1	28	C. J. Brown.....	Memphis, Tenn.....	Jersey City, N. J.
57	Frt.	1	20	Stillman Delehanty-Ferris Co. (N. J.).....	New York, N. Y.....	Union Oil Building.
58	Tow.	1	30	Union Oil Co. of California (Calif.).....	Los Angeles, Calif.....	Whitehall Building.
59	Tnk.	11	310	Tide Water Oil Co. (N. J.).....	New York, N. Y.....	Do.
60	Tnk.	23	1,000do.....do.....	South Bellingham, Wash.
61	Fsh.	3	45	Pacific American Fisheries (Me.).....	Seattle, Wash.....	Marysville, Wash.
62	Tow.	1	20	D. Tallman.....do.....	Bellingham, Wash.
63	Fsh.	10	50	Andro Kuljis.....do.....	Reedsport, Oreg.
64	Tow.	1	50	Port of Umpqua (Oreg.).....	Marshfield, Oreg.....	Hoonah, Alaska.
65	Fsh.	1	30	Ernest Felton.....	Juneau, Alaska.....	Sanak, Alaska.
66	Fsh.	2	20	Peter E. Nellson.....	Unalaska, Alaska.....	

† Formerly U. S. Coast Guard ga. s. Mato Morovich.
‡ Formerly U. S. Navy ga. s. 3033.

§ Formerly U. S. Navy subchaser 34.

Line No.	Official No.	Signal letters	Rig	Name of vessel	Tonnage		Register dimensions			When built	Where built
					Gross	Net	Length	Breadth	Depth		
1	221312		Ga. s.	Tillcum	8	7	34.3	9.3	4.2	1920	Seattle, Wash.
2	211326		Ga. s.	Tillie H.	7	5	33.0	10.0	4.0	1913	Manitowoc, Wis.
3	226592		Ol. s.	Tillie M.	35	24	48.0	14.4	7.5	1927	Aberdeen, Wash.
4	208210		Ol. s.	Tillie W.	15	10	48.0	13.0	4.9	1910	Oakland, Calif.
5	145190		Ga. s.	Tillie Covert	13	11	37.8	14.2	4.2	1878	Green Bank, N. J.
6	209756		Ga. s.	Tillikum	12	8	37.9	10.8	4.9	1912	Los Angeles, Calif.
7	215954		Ga. s.	Tillikum	24	21	47.0	12.4	6.2	1918	Seattle, Wash.
8	225354		Ga. s.	Timbalier	11	5	36.2	11.7	2.6	1911	Cut Off, La.
9	213418		Ga. s.	Time	10	7	30.9	11.0	5.8	1915	Everett, Wash.
10	228116		Ga. s.	Time	13	7	46.6	11.2	3.5	1921	Palmer, Va.
11	209327		Ga. s.	Timer	10	10	28.0	9.6	3.6	1906	Marinette, Wis.
12	226390		Ga. s.	Timothy Bateman	56	47	71.4	21.8	6.3	1927	Leesburg, N. J.
13	214331		Ga. s.	Timpanogos	11	5	36.0	12.0	4.4	1916	Brooklin, Me.
14	211826		Ga. s.	Tindeco	13	9	39.7	10.3	3.6	1910	Lake Shore, Md.
15	225583		Ga. s.	Tinkabob	12	9	38.2	10.5	4.3	1926	New Haven, Conn.
16	221000		Ga. s.	TIN PAN	8	6	28.3	8.0	3.3	1906	Clinton, Iowa
17	224196		Ol. w.	Tiylene	39	26	64.8	15.6	2.7	1924	Madison, Ind.
18	226371		Ga. p.	Ti-Orwell	17	11	51.0	14.7	2.3	1925	Ticonderoga, N. Y.
19	222406		Ga. s.	Tipperary	10	9	37.3	10.2	2.1	1916	Edgewater, N. J.
20	206754		Ga. s.	Titanis	34	23	64.2	14.7	5.1	1911	Bayonne, N. J.
21	224611		Ga. s.	Titanic	22	19	36.0	9.4	3.0	1925	Louisville, Ky.
22	226398		Ga. s.	Toby	13	11	33.3	12.4	3.7	1910	Bay Shore, N. Y.
23	202636		Ga. s.	Togo	14	8	47.1	14.7	4.5	1906	Dennysville, Me.
24	207358		Ga. s.	Togo	7	6	32.8	8.5	3.8	1905	Holland, Mich.
25	221654		Ga. w.	Togo	18	16	57.9	14.5	2.2	1921	Point Marion, Pa.
26	204305		Ga. s.	Takeh-Lou	14	10	42.7	10.4	3.4	1907	Seattle, Wash.
27	206069		Ga. s.	Tokeland	12	8	51.0	14.0	3.0	1909	South Bend, Wash.
28	202936		Ga. s.	Take Point	11	8	51.0	14.0	3.0	1906	do.
29	225467		Ga. s.	Tolo	8	6	32.8	9.7	3.4	1926	Juneau, Alaska
30	211122		Ga. w.	Tom	7	7	38.5	8.1	3.0	1909	Hannibal, Ohio
31	222951		Ga. w.	TOM	45	29	74.1	16.0	4.0	1923	Nashville, Tenn.
32	208224		Ol. s.	Tom II.	51	35	80.5	19.0	4.5	1910	Madisonville, La.
33	111286		Ol. s.	Tom and Al.	88	71	84.0	17.8	8.6	1900	Ballard, Wash.
34	226404		Ga. s.	TOM AND MACK	20	20	45.1	16.3	3.3	1927	Greenville, Miss.
35	225337		Ol. s.	Tom and Jean	74	62	64.0	21.0	9.0	1917	Cayman Island, British West Indies.
36	228110		Ga. c.	Tom Bouy	25	25	60.0	16.0	2.8	1922	Pittsburgh, Pa.
37	229630		Ga. c.	Tom Buoy No. 2	27	27	60.0	17.1	2.9	1930	Crucible, Pa.
38	225026		Ga. w.	Tom Push	33	13	56.7	12.0	3.3	1925	Calhoun, Ky.
39	106915		Ga. s.	Tom Wogan	14	13	35.5	15.2	3.9	1892	Patchogue, N. Y.
40	220541		Ga. s.	Tomboy	7	5	31.0	9.4	3.4	1920	Metlakatla, Alaska
41	226347		Ol. s.	Tommy	25	17	45.8	13.5	6.4	1930	Seattle, Wash.
42	222573		Ga. s.	To Me	10	8	37.0	9.2	3.9	1922	do.
43	224563		Ol. s.	Tomoka	79	71	64.9	21.5	4.7	1925	Arlington, Fla.
44	220093		Ol. s.	TOMPKINS	291	224	147.5	20.1	10.8	1920	Erie, Pa.
45	216340		Ga. s.	Tongass	63	50	65.7	17.6	7.9	1918	Tacoma, Wash.
46	220820		Ol. s.	Tongass	54	36	61.7	16.7	8.0	1930	Seattle, Wash.
47	214854		Ga. w.	Tongue Point	87	87	64.9	30.0	4.0	1911	Portland, Oreg.
48	207709		Ga. s.	Tonka	17	11	40.5	21.0	4.0	1910	Seattle, Wash.
49	204535		Ol. s.	Tonquin	37	25	62.0	14.0	4.6	1907	South Bend, Wash.
50	228571		Ga. s.	Tony K.	21	14	43.4	12.8	5.9	1929	Seattle, Wash.
51	146373		Ga. s.	Tony Faust	46	70	71.0	22.4	6.0	1884	Pocomoke City, Md.
52	201210		Ga. s.	Topaz	14	13	37.2	10.5	4.4	1904	Manitowoc, Wis.
53	200385		Ol. s.	Topo	229	173	117.0	31.0	6.6	1903	Alameda, Calif.
54	206134		Ga. s.	Topsail Girl	62	33	74.6	20.0	9.0	1909	East Boothbay, Me.
55	227122		Ga. w.	Topsy	19	16	52.0	13.9	2.5	1926	Pittsburgh, Pa.
56	209437		Ol. s.	Tordenskjold	57	39	62.5	18.0	9.1	1911	Seattle, Wash.
57	224801		Ga. s.	Torlever	11	8	37.8	9.6	4.6	1921	Kittery, Me.
58	24944		Ga. s.	Tormentor	10	9	37.0	14.0	4.0	1873	Welsh Point, Conn.
59	226214		Ol. w.	Tornado	35	24	71.4	16.8	2.3	1926	Pittsburgh, Pa.
60	213183		Ga. s.	Totem	18	11	43.1	13.6	6.3	1915	Sebasco, Me.
61	206052		Ol. s.	TOURIST	64	43	76.0	18.0	8.0	1909	Cleveland, Ohio
62	221323		Ol. s.	Tourist	15	7	60.0	27.6	5.5	1921	Astoria, Oreg.
63	223916		Ol. s.	Tourist No. 2	95	65	98.0	36.0	8.1	1924	do.
64	227620		Ga. s.	Towego	7	5	30.4	8.6	4.8	1928	Seattle, Wash.
65	161887		Ga. s.	Towindward	42	37	52.0	16.9	7.9	1901	New York, N. Y.
66	205107		Ol. s.	Trader	15	10	48.5	14.0	5.0	1908	Seattle, Wash.
67	216130		Ga. s.	Trail	5	5	36.7	7.8	2.6	1914	Evansville, Ind.
68	222118		Ga. w.	Trail	27	23	48.0	10.0	3.0	1922	Livermore, Ky.
69	227828		Ga. s.	Trails Meet	17	15	40.0	20.2	2.7	1928	Ludington, Mich.
70	223780		Ga. s.	Tramp	22	18	48.0	12.6	3.8	1911	Westlake, La.
71	228004		Ga. s.	Tramp	56	38	55.5	16.0	4.4	1926	Rogers City, Mich.

¹ Formerly ga. s. Jerry, Jr.
² Formerly st. s. Ragnhild.

³ Formerly British ga. s. Atwood H. Carson.
⁴ Formerly ga. s. Arthur D.

Line No.	Service	Crew	Horse power	Name of owner	Home port	Address of owner
1	Fsh.	2	5	George W. Heald	Wrangell, Alaska	
2	Pas.	1	27	Fred Weimer	Chicago, Ill.	2733 Ainslee Street.
3	Fsh.	2	b 54	P. C. Jepsen	Seattle, Wash.	Aberdeen, Wash.
4	Tow.	1	75	W. P. Dwyer	San Francisco, Calif.	Third and Channel Streets.
5	Msc.	2	10	Elijah D. Register	Philadelphia, Pa.	Lewes, Del.
6	Pas.	2	35	Guy C. Childers	Los Angeles, Calif.	Long Beach, Calif.
7	Fsh.	4	40	Alfred Vikan	Seattle, Wash.	2450 Second Avenue West.
8	Fsh.	2	20	Edmond Martin, Jr.	New Orleans, La.	Westwego, La.
9	Msc.	1	16	A. E. Richards	Petersburg, Alaska	
10	Fsh.	2	25	G. W. Harper	Reedville, Va.	White Stone, Va.
11	Fsh.	2	15	Charles Claflin	Milwaukee, Wis.	Brussels, Wis.
12	Oys.	8	90	Morton Bateman	Philadelphia, Pa.	Port Norris, N. J.
13	Frt.	1	30	Stockton Canning Co. (Me.)	Belfast, Me.	Stockton Springs, Me.
14	Tow.	1	24	Columbia Sand & Gravel Co. (Va.)	Washington, D. C.	3036 K Street N.W.
15	Pas.	1	b 40	Nathan E. Derecktor	New York, N. Y.	58 Park Road, Scarsdale, N. Y.
16	Frt.	1	18	Houston Bros.	Baton Rouge, La.	Box 401.
17	Tow.	5	65	Pure Oil Barge Co. (Del.)	Cincinnati, Ohio	York and McLean Streets.
18	Pas.	2	40	Ellen E. Stewart	Rouses Point, N. Y.	Ticonderoga, N. Y.
19	Pas.	1	16	Allan Campbell	Philadelphia, Pa.	2317 North Thirtieth Street.
20	Frt.	3	130	Charles R. Shannon	New York, N. Y.	137 Eighty-eighth Street.
21	Tow.	1	34	James Bowen	Louisville, Ky.	1509 Highland Avenue.
22	Frt.	1	24	Schuyler Watts	New York, N. Y.	Bay Shore, N. Y.
23	Frt.	2	24	R. J. Peacock Canning Co. (Me.)	Eastport, Me.	Lubec, Me.
24	Pas.	1	12	Austin Harrington	Grand Haven, Mich.	Holland, Mich.
25	Tow.	1	30	McClain Sand Co. (Pa.)	Pittsburgh, Pa.	Point Marion, Pa.
26	Fsh.	2	30	Northern Light Packing Co. (Alaska)	Juneau, Alaska	Cordova, Alaska.
27	Fsh.	2	40	S. B. Saling	Seattle, Wash.	South Bend, Wash.
28	Oys.	1	35	Tokel Point Oyster Co. (Wash.)	do.	Do.
29	Msc.	1	30	R. A. Reischl	Juneau, Alaska	
30	Pas.	1	10	Frank Lloyd	Cincinnati, Ohio	Hannibal, Ohio.
31	Tow.	2	60	W. T. Hardison & Co. (Tenn.)	Nashville, Tenn.	Foot of Shelby Avenue.
32	Frt.	6	90	Marion F. Corley	New Orleans, La.	773 Jeanette Street.
33	Fsh.	8	125	New England Fish Co. (Me.)	Ketchikan, Alaska	Boston, Mass.
34	Pas.	1	45	Mack Gilbert	Memphis, Tenn.	Grand Lake, Ark.
35	Fsh.	8	72	Star Fish & Oyster Co. (Ala.)	Mobile, Ala.	Industrial Canal.
36	Fer.	1	25	Arensberg Ferry Co. (Pa.)	Pittsburgh, Pa.	R. F. D. No. 1, Rice Land- ing, Pa.
37	Pas.	1	25	do.	do.	Crucible, Pa.
38	Tow.	2	50	Dixie Bee Line Ferry Co. (Ky)	Louisville, Ky.	Henderson, Ky.
39	Frt.	2	40	John J. Jones	New York, N. Y.	556 Lafayette Avenue (B).
40	Fsh.	1	18	P. E. Verney	Ketchikan, Alaska	
41	Fsh.	8	50	P. E. Harris & Co. (Wash.)	Juneau, Alaska	Seattle, Wash.
42	Fsh.	1	12	F. Booker	Seattle, Wash.	1200 Westlake North.
43	Frt.	3	60	J. Olsen & Son	Jacksonville, Fla.	Arlington, Fla.
44	Frt.	4	450	New York Canal & Great Lakes Corporation (Del.)	New York, N. Y.	67 Wall Street.
45	Fsh.	8	80	Booth Fisheries Co. (Del.)	Seattle, Wash.	Pier 11B, foot Wall Street.
46	Fsh.	7	100	Nels Stangvik	Ketchikan, Alaska	Box 729.
47	Drg.	4	35	Columbia Rock & Sand Co.	Astoria, Oreg.	Box 130.
48	Fsh.	6	20	Astoria & Puget Sound Canning Co. (Wash.)	Juneau, Alaska	Excursion Inlet, Alaska.
49	Tow.	2	75	Knappton Towboat Co. (Wash.)	Astoria, Oreg.	Foot Fourteenth Street.
50	Fsh.	9	30	John Koski	Wrangell, Alaska	1552 West Fifty-eighth Street, Seattle, Wash.
51	Oys.	6	62	William P. Rigglin	Philadelphia, Pa.	Port Norris, N. J.
52	Pas.	1	30	Patton Tully Transportation Co. (Tenn.)	Memphis, Tenn.	Foot Keel Avenue.
53	Frt.	3	148	Bay Development Co. (Calif.)	San Francisco, Calif.	Pier 54.
54	Fsh.	8	36	Bay Fisheries Co. (Fla.)	Pensacola, Fla.	St. Andrews, Fla.
55	Tow.	1	b 80	Rodgers Sand Co. (Pa.)	Pittsburgh, Pa.	1 Wood Street.
56	Fsh.	13	60	Chris Serwold	Seattle, Wash.	7607 West Greenlake Way.
57	Frt.	1	160	U. S. Shipping Board	Norfolk, Va.	
58	Frt.	1	b 12	Henry E. Tryon	New Haven, Conn.	Stony Creek, Conn.
59	Tow.	1	110	H. A. Carpenter	Pittsburgh, Pa.	St. Marys, W. Va.
60	Cod.	3	36	Willard Packing Co.	Portland, Me.	Central Wharf.
61	Tow.	3	120	John H. Gilbert	Sandusky, Ohio	920 First Street.
62	Pas.	2	60	Coos Bay Ferry Co. (Oreg.)	Astoria, Oreg.	Foot Fourteenth Street.
63	Pas.	4	200	Astoria-North Beach Ferry Co. (Oreg.)	do.	Do.
64	Fsh.	2	25	C. E. Thayer	Seattle, Wash.	1514 Westlake Avenue North,
65	Pas.	4	40	Christian F. W. Moller	St. Thomas, V. I.	Christiansted, St. Croix, V. I., U. S. A.
66	Frt.	2	45	Ira M. Rank	Nome, Alaska	
67	Tow.	2	12	J. C. Willis	St. Louis, Mo.	Metropolis, Ill.
68	Tow.	2	15	Norton E. Lloyd	Louisville, Ky.	Livermore, Ky.
69	Fer.	1	40	James A. Deyman	Grand Haven, Mich.	Whitehall, Mich.
70	Msc.	2	20	J. Stuart Thompson, Jr.	Lake Charles, La.	Shell Beach Drive.
71	Fsh.	4	15	Clarence Mertz	Port Huron, Mich.	Rogers City, Mich.

* Formerly st. s. Myrtle.

* Formerly U. S. Navy ga. s. 9181.

Line No.	Official No.	Signal letters	Rig	Name of vessel	Tonnage		Register dimensions			When built	Where built
					Gross	Net	Length	Breadth	Depth		
							Feet	Feet	Feet		
1	222172		Ol. s.	Transco No. 2	48	33	62.4	16.4	7.7	1922	Kingston, N. Y.
2	222337		Ol. s.	Transco No. 3	48	33	62.4	16.4	7.7	1922	do.
3	222896		Ol. s.	Transco No. 5	53	25	56.8	16.5	8.7	1923	do.
4	200707		Ol. s.	Transit	14	10	50.0	12.0	4.0	1904	South Bend, Wash.
5	205735		Ga. p.	Transit	38	24	60.0	20.0	4.8	1908	Marshfield, Ore.
6	226149		Ga. s.	Transport	9	6	38.7	9.0	4.3	1912	Philadelphia, Pa.
7	24485		Ga. s.	Traveler	33	25	57.0	20.0	4.3	1864	Yerba Buena Island, Calif.
8	207305		Ga. s.	Traveler	9	6	39.8	9.1	3.5	1910	Portland, Ore.
9	211101		Ga. s.	Traveler	22	15	42.5	13.7	5.7	1913	Tacoma, Wash.
10	212302		Ga. s.	Traveler	16	10	47.5	9.8	5.9	1910	Ashland, Wis.
11	213323		Ga. s.	Traveler	9	6	37.6	8.6	4.3	1915	Los Angeles, Calif.
12	217881		Gn. s.	Traveler	16	8	36.0	11.0	3.9	1913	Palm Beach, Fla.
13	226405		Ol. w.	TRAVELER	117	110	100.4	30.0	5.0	1927	Jeffersonville, Ind.
14	92592		Ga. s.	Traveler II	45	35	75.1	13.5	6.7	1894	Morris Heights, N. Y.
15	210415		Ga. s.	Traveler II	8	6	36.0	10.3	4.3	1912	Seattle, Wash.
16	228171		Ga. s.	Traveler No. 2	14	10	48.0	12.0	4.7	1917	Los Angeles, Calif.
17	228237		Ga. s.	Trebla	10	7	35.1	10.2	3.7	1917	Mare Island, Calif.
18	219666		Ga. s.	Trego	8	5	33.6	9.2	4.0	1920	Seattle, Wash.
19	145686		Ol. s.	TRENTON	74	48	92.6	16.7	5.2	1894	Philadelphia, Pa.
20	201119		Ga. s.	Trenton	83	67	87.0	21.6	10.2	1904	Essex, Mass.
21	212016		Ga. s.	Treo	28	19	40.5	13.4	6.5	1914	Poulsbo, Wash.
22	208916		Ol. s.	Trident	27	12	62.4	13.5	6.6	1911	East Boothbay, Me.
23	215352		Ol. s.	Trieste	13	5	44.7	11.4	3.8	1917	St. Marys, Ga.
24	145722		Ga. s.	Trilby	6	6	29.0	12.0	3.9	1896	Atlantic City, N. J.
25	145758		Ga. s.	Trilby	7	6	37.5	13.2	5.6	1895	Machias, Me.
26	213091		Ol. s.	Trimembral	20	7	45.7	14.1	6.3	1915	Rockland, Me.
27	205624		Ol. s.	Trimount	124	43	88.4	26.5	9.1	1908	Tottenville, N. Y.
28	226040	MHCF	Ol. s.	TRIMOUNT	235	101	114.9	23.1	11.6	1928	Quincy, Mass.
29	224805		Ol. s.	Trinity	60	41	65.2	17.0	8.0	1925	Seattle, Wash.
30	209486		Ol. s.	Trio	37	23	55.2	15.2	6.6	1911	Decatur, Wash.
31	220516		Ol. s.	Trio	31	13	51.2	16.5	6.5	1927	Brookhaven, Long Island, N. Y.
32	208978		Ga. s.	Triplets	8	8	30.0	9.1	3.7	1909	Green Bay, Wis.
33	145614		Ga. s.	Triton	16	9	48.6	14.1	8.0	1891	Deer Isle, Me.
34	145650		Ga. s.	Triton	10	8	40.0	9.0	4.0	1891	Lowell, Mass.
35	145926		Ga. s.	Triton	11	10	36.7	14.5	4.8	1902	Osterville, Mass.
36	203902		Ga. s.	Triton	10	7	37.6	9.5	3.6	1907	Astoria, Ore.
37	203903		Ga. s.	Triton	16	11	48.6	12.4	4.0	1907	Ballard, Wash.
38	209827		Ga. s.	Tritonia	10	7	37.6	9.5	4.1	1906	St. Joseph, Mich.
39	207232		Ga. s.	Triumph	15	10	48.0	13.0	4.8	1910	Oakland, Calif.
40	217457	LPMK	El. s.	TRIUMPH	7,573	4,825	456.1	56.0	35.4	1918	Alameda, Calif.
41	208019		Ga. s.	Trix	8	7	29.5	8.0	3.4	1909	Traverse City, Mich.
42	223336		Ol. w.	TROJAN	129	124	83.0	22.2	5.1	1923	Point Pleasant, W. Va.
43	225309		Ol. s.	Trojan	98	67	80.7	18.9	9.3	1926	Port Blakely, Wash.
44	218036	LRCM	Ol. s.	Trolltind	2,174	1,590	243.7	47.3	24.2	1919	Seattle, Wash.
45	228730		Gn. s.	Trosky	10	7	34.0	9.3	4.4	1929	Sitka, Alaska
46	227301		Gn. s.	Troy	14	5	39.3	10.9	5.6	1928	Portland, Ore.
47	222943	MFDJ	Ol. s.	TROY SOCONY	943	601	253.9	37.6	13.0	1923	Chester, Pa.
48	206932		Ga. s.	Truant	17	6	53.8	12.5	4.5	1909	Toledo, Ore.
49	207056		Ga. s.	Truant	7	6	38.4	9.2	3.2	1908	Traverse City, Mich.
50	206174		Ga. s.	Trygve	15	12	38.5	10.8	4.5	1909	Dockton, Wash.
51	222142		Ga. s.	Try Me	10	9	41.4	13.0	3.2	1922	New Orleans, La.
52	223329		Ol. s.	Tucson	33	17	40.0	15.0	5.9	1923	Oakland, Calif.
53	211485		Ga. s.	Tuicans	11	5	46.2	11.2	3.1	1913	Elizabeth City, N. C.
54	222063		Ga. s.	Tuffe H.	9	8	33.2	9.9	4.5	1909	Marietta, Wash.
55	212564		Ga. s.	Tule	8	6	38.5	10.5	4.8	1914	Stockton, Calif.
56	219997		Ga. s.	Tullip	8	6	32.1	9.2	4.0	1919	Seattle, Wash.
57	220217		Ga. s.	Tullip	7	5	30.8	8.7	4.5	1920	do.
58	222358		Ol. s.	Tullip	43	29	58.2	15.6	6.9	1922	Tacoma, Wash.
59	228881		Ga. s.	Tullip King	21	14	41.8	11.4	5.3	1929	Suela Island, Wash.
60	225685		Ol. s.	Tullip Queen	48	33	62.1	16.1	7.8	1926	Tacoma, Wash.
61	222470		Ga. s.	Tum Tum	13	9	36.0	12.2	4.0	1922	Totem Bay, Alaska
62	77475		Ga. s.	Tuna	14	9	52.4	16.6	4.0	1901	Pocomoke City, Md.
63	201300		Ga. s.	Tuna	9	7	31.5	10.2	3.5	1904	Coupeville, Wash.
64	229385		Ga. s.	Tuna	22	20	43.3	14.2	5.0	1930	Dorchester, N. J.

¹ Formerly U. S. Navy ga. s. No. 1133.

² Formerly ga. s. ^a Maspeth. ^b Golden Fleece.

³ Formerly Japanese ga. s. Hiyoshi.

⁴ Formerly U. S. N. ga. s. No. 3654.

⁵ Formerly ga. s. Kernwood.

Line No.	Serv- ice	Crew	Horse- power	Name of owner	Home port	Address of owner
1	Tow.	4	240	Submarine Boat Corporation (N. Y.)	New York, N. Y.	5 Nassau Street.
2	Tow.	7	240	do.	do.	Do.
3	Tow.	7	180	do.	do.	Do.
4	Tow.	1	55	Transit Tow Boat Co. (Wash.)	Seattle, Wash.	South Bend, Wash.
5	Fer.	3	40	County of Coos (Oreg.)	Marshfield, Oreg.	Coquille, Oreg.
6	Frt.	1	50	Henry J. Wolfinger	Philadelphia, Pa.	Andubon, N. J.
7	Frt.	1	b 10	John R. Stone	San Francisco, Calif.	Oakland, Calif.
8	Fsh.	1	40	Killsnoo Fisheries (Calif.)	Juneau, Alaska	Killsnoo, Alaska.
9	Fsh.	8	20	New England Fish Co. (Me.)	Boston, Mass.	44 Boston Fish Pier.
10	Tow.	1	60	Michael M. Foley	Marquette, Mich.	304 Florence Street, Hough- ton, Mich.
11	Pas.	1	65	A. E. Sanborn	Los Angeles, Calif.	831 West Arrellago Street, Santa Barbara, Calif.
12	Pas.	2	35	Gus Jordahn	Miami, Fla.	Palm Beach, Fla.
13	Fer.	3	180	Tri-State Ferry Co.	St. Louis, Mo.	614 Commercial Avenue, Cairo, Ill.
14	Pas.	3	100	Azariah Robinson	New York, N. Y.	Bayshore, N. Y.
15	Fsh.	1	25	M. E. Lane	Ketchikan, Alaska	
16	Fsh.	4	b 50	Van Camp Sea Food Co. (Calif.)	Los Angeles, Calif.	East San Pedro, Calif.
17	Pas.	1	30	Andrew Youngquist	New York, N. Y.	1303 Park Place, (D).
18	Fsh.	1	14	L. R. Johnston	Ketchikan, Alaska	Kasaan, Alaska.
19	Pas.	5	85	Eastern Carolina Transportation Co. (N. C.)	Elizabeth City, N. C.	Manteo, N. C.
20	Plt.	5	265	United New Jersey Sandy Hook Pilots Asso- ciation (N. J.)	New York, N. Y.	17 State Street.
21	Fsh.	4	35	Henry Lofall	Seattle, Wash.	Lofall, Wash.
22	Frt.	7	60	Alfred Winsor, jr.	Bath, Me.	Boothbay Harbor, Me.
23	Tow.	2	46	A. W. Cook	Jacksonville, Fla.	822 East Fifty-sixth Street.
24	Fsh.	4	18	Lucinda D. Corson	Philadelphia, Pa.	Port Norris, N. J.
25	Frt.	1	15	John W. Marshall	Eastport, Me.	Deer Isle, New Brunswick.
26	Frt.	2	30	Consolidated Lobster Co. (Mass.)	Boston, Mass.	280 Northern Avenue.
27	Drg.	4	240	Trimount Dredging Co. (Mass.)	do.	10 State Street.
28	Cod.	22	380	Massachusetts Trawling Co. (Mass.)	do.	22 Fish Pier, South Boston, Mass.
29	Fsh.	9	110	John Selford	Ketchikan, Alaska	Fishing Vessel Owners Association.
30	Tow.	3	100	Shively Tow Boat Co. (Wash.)	Seattle, Wash.	Twelfth Avenue West and Nickerson Street.
31	Fsh.	5	45	Edward M. Ockers	New York, N. Y.	West Sayville, N. Y.
32	Fsh.	3	19	Charles Blttner	Milwaukee, Wis.	Oconto, Wis.
33	Frt.	1	15	H. A. Delano	Rockland, Me.	Vinal Haven, Me.
34	Frt.	1	20	John Cabak	Hartford, Conn.	29 Violet Street.
35	Frt.	5	12	John Burton Baker	New Bedford, Conn.	Dennisport, Mass.
36	Fsh.	1	15	Columbia River Packers Association (Oreg.)	Astoria, Oreg.	Foot Sixth Street.
37	Fsh.	3	30	Alaska Packers Association (Calif.)	San Francisco, Calif.	111 California Street.
38	Fsh.	1	24	Ross J. Bell	Port Huron, Mich.	Cheboygan, Mich.
39	Tow.	1	90	Libby, McNeill & Libby (Me.)	Seattle, Wash.	88 Hamlin Street.
40	Frt.	40	b 4, 800	United States Shipping Board	San Francisco, Calif.	369 Pine Street.
41	Pas.	2	8	Ellery Bunn	Grand Haven, Mich.	Elk Rapids, Mich.
42	Tow.	2	200	Vesta Coal Co. (Pa.)	Pittsburgh, Pa.	311 Ross Street.
43	Fsh.	5	165	P. E. Harris & Co. (Wash.)	Juneau, Alaska	
44	Frt.	22	1,000	American Motorship Co. (N. Y.) ^a	New York, N. Y.	32 Broadway.
45	Fsh.	1	20	Fred Erickson	Sitka, Alaska	
46	Fsh.	1	b 30	Sam Hoffman	Portland, Oreg.	Foot Clay Street.
47	Tnk.	12	b 600	Standard Transportation Co. (Del.)	New York, N. Y.	26 Broadway.
48	Frt.	2	80	Herman Loesch	Portland, Oreg.	395 East Morrison Street.
49	Fsh.	2	30	Arthur D. Shawl	Grand Haven, Mich.	Cheboygan, Mich.
50	Fsh.	1	20	Andy Anderson	Petersburg, Alaska	
51	Fsh.	3	22	John Catradis	Gulfport, Miss.	1707 Twenty-ninth Avenue.
52	Misc.	2	36	Carl Cornwell	San Francisco, Calif.	Oakland, Calif.
53	Tow.	1	75	Foley Bros. (Minn.)	New York, N. Y.	117 Liberty Street.
54	Fsh.	1	12	Alexander Robertson	Ketchikan, Alaska	Box 112.
55	Tow.	1	60	Olympian Dredging Co. (Calif.)	San Francisco, Calif.	249 First Street.
56	Tow.	2	35	Pacific Tow Boat Co. (Wash.)	Seattle, Wash.	3414 Iowa Avenue.
57	Fsh.	3	18	Harvey Rogers	do.	Port Madison, Wash.
58	Pas.	2	90	George H. Waters	do.	Point Roberts, Wash.
59	Pas.	1	70	William H. Harnden	do.	East Sound, Wash.
60	Fsh.	8	90	Mitchell Kuljls	Tacoma, Wash.	Bellingham, Wash.
61	Misc.	2	32	A. W. Willard	Petersburg, Alaska	
62	Frt.	2	20	Katler Service Stations	New York, N. Y.	River Road, Delawanna, N. J.
63	Fsh.	2	18	Karl O. Hleta	Seattle, Wash.	Box 244, Poulsbo, Wash.
64	Pas.	3	100	Floyd W. Chance	Philadelphia, Pa.	Heislerville, N. J.

^a Addie L. Lowndes.
^b Formerly st. s. Jessica L. M. Kehoe.
^c Sabina.
^b Colonel.

⁷ Formerly ga. s. Emandell.

^a Formerly ga. s. Ray.
^b Woodmansee.
^c Stalwart.

^a Sold to Consolidated Fisheries, Wilmington, Del., but not yet redocumented.

Line No.	Official No.	Signal letters	Rig	Name of vessel	Tonnage		Register dimensions			When built	Where built
					Gross	Net	Length	Breadth	Depth		
							Feet	Feet	Feet		
1	227526		Ga. s.	Tuna II	11	7	32.7	10.2	4.5	1928	Ketchikan, Alaska
2	228913		Ga. s.	Turn Point	17	11	40.1	11.1	5.6	1929	do
3	221598		Ol. s.	TURNBULL	29	19	60.0	14.0	5.0	1921	Nashville, Tenn
4	145776		Ga. s.	Turtle	36	24	64.0	16.2	4.6	1898	Patchogue, N. Y.
5	209607		Ga. s.	Turtle	16	14	44.2	12.0	3.2	1912	Marshfield, Oreg.
6	223263		Ga. s.	Turtle	13	9	41.2	11.0	4.4	1907	Unknown
7	200685		Ga. s.	Tuscan	14	12	37.1	14.7	4.7	1904	East Rockaway, N. Y.
8	229224		Ol. s.	Tuscan	26	18	46.0	12.8	6.5	1929	Seattle, Wash.
9	203453		Ga. s.	Tuscarora	12	8	39.5	12.3	3.8	1906	Saugateuck, Mich.
10	222658		Ga. s.	Tussler	30	20	54.8	18.0	5.5	1922	Hoquiam, Wash.
11	202006		Ga. s.	20th Century	13	11	44.2	14.2	4.0	1905	Patchogue, N. Y.
12	145726		Ga. s.	Twilight	7	5	48.2	11.0	3.0	1896	Monie, Md.
13	206358		Ga. s.	Twilight	6	6	40.8	7.4	6.2	1908	Dubuque, Iowa.
14	206381		Ga. s.	Twilight	9	7	39.7	9.3	4.1	1899	Long Island City, N. Y.
15	207858		Ga. s.	Twilight	14	14	48.0	14.0	4.2	1910	Morehead City, N. C.
16	213068		Ga. s.	Twilight	33	22	51.1	14.3	6.3	1915	Tacoma, Wash.
17	224577		Ol. s.	Twilight	12	8	38.6	9.9	5.8	1925	Seattle, Wash.
18	226943		O. w.	Twilight	25	15	48.5	12.4	2.5	1927	Livermore, Ky.
19	228796		Ga. s.	Twin	31	21	49.3	13.9	6.2	1929	Poulsbo, Wash.
20	219140		Ga. s.	Twin B.	9	7	40.0	11.9	3.7	1919	Port Althorp, Alaska.
21	213955		Ga. s.	Twin Boys	40	27	80.5	20.0	4.0	1916	Champlain, N. Y.
22	214316		Ol. s.	Twin Brother	22	14	56.7	19.0	3.5	1916	Pascagoula, Miss.
23	233349	MFHJ	El. s.	TWIN CITIES	1,460	840	250.6	42.2	15.7	1923	Ashtabula, Ohio.
24	224014		Ga. w.	Twin City	38	38	64.0	20.0	3.3	1924	Albany, Ala.
25	223241	MFQS	El. s.	TWIN PORTS	1,460	840	250.6	42.2	15.7	1923	Ashtabula, Ohio.
26	207121		Ga. s.	Twin River	13	12	33.5	9.0	3.9	1907	Two Rivers, Wis.
27	214317		Ol. s.	Twin Sister	22	14	56.7	19.0	3.5	1916	Pascagoula, Miss.
28	214618		Ga. s.	Twins	13	9	39.0	12.3	4.6	1916	Buffalo, N. Y.
29	218846		Ga. s.	Two B.	9	5	47.0	12.0	2.4	1905	Grand Isle, La.
30	145443		Ga. s.	Two Annas	8	8	33.8	12.4	4.0	1887	Stockton, Md.
31	145606		Ga. s.	Two Brothers	7	7	34.7	13.7	3.0	1891	Corpus Christi, Tex.
32	206950		Ga. s.	Two Brothers	16	15	38.4	9.5	4.4	1909	Manitowoc, Wis.
33	209103		Ga. s.	Two Bros	10	7	30.2	9.9	3.6	1911	Northport, Mich.
34	214992		Ga. s.	Two Brothers	8	7	30.2	8.6	3.5	1905	Sturgeon Bay, Wis.
35	224292		Ga. s.	Two Brothers	7	5	44.4	10.0	2.7	1924	Hudson Creek, Md.
36	225170		Ga. s.	Two Brothers	20	13	49.9	13.0	4.9	1920	Brooklyn, N. Y.
37	225466		Ol. s.	Two Brothers	23	10	50.8	14.0	5.7	1926	Sausalito, Calif.
38	225639		Ol. s.	Two Brothers	41	28	58.3	15.8	7.3	1926	Tacoma, Wash.
39	228488		Ga. s.	Two Brothers	7	5	31.3	9.0	2.6	1929	Epoufette, Mich.
40	228729		Ol. s.	Two Brothers	23	16	48.3	14.0	6.1	1929	Plymouth, Mass.
41	228333		Ol. s.	Two Brothers	32	21	60.3	16.0	5.1	1929	Brooklyn, N. Y.
42	225621		Ga. s.	Two Brothers II	11	7	37.9	12.7	4.2	1920	Amesbury, Mass.
43	217544		Ga. s.	Two Fats	8	6	32.2	7.1	4.0	1918	Seattle, Wash.
44	145938		Ga. s.	Two Friends	15	15	40.0	16.4	6.0	1902	Beaufort, S. C.
45	202649		Ga. s.	Two Friends	8	7	37.0	13.3	2.6	1905	Port Orange, Fla.
46	220971		Ga. s.	Two Friends	7	6	31.0	10.6	4.2	1920	Mystic, Conn.
47	222492		Ga. s.	Two Friends	9	7	35.3	9.9	3.0	1922	Jacksonville, Fla.
48	222856		Ga. s.	Two Friends	7	6	33.4	10.2	3.6	1914	Sea Isle City, N. J.
49	211712		Ga. s.	Two Mays	43	29	60.4	16.6	6.1	1913	Madison, Md.
50	228056		Ol. s.	Two Pals	27	18	52.6	15.1	6.6	1928	Plymouth, Mass.
51	145440		Ga. s.	Two Sisters	6	6	31.0	13.0	3.2	1886	Patchogue, N. Y.
52	145739		Ga. s.	Two Sisters	13	12	43.2	13.3	4.0	1897	Oakdale, N. Y.
53	216010		Ga. s.	Two Sisters	11	9	35.3	10.5	5.0	1918	Seattle, Wash.
54	225228		Ga. s.	Two Sisters	22	10	45.0	15.0	6.3	1925	Brookhaven, N. Y.
55	145955		Ga. s.	Two Sons	10	7	38.7	10.8	3.3	1902	Mandeville, La.
56	219729		Ga. s.	Two Sons	8	5	38.7	10.8	2.3	1909	Empire, La.
57	223783		Ga. s.	Tycos	9	6	34.4	9.6	4.7	1924	Seattle, Wash.
58	226463	MGLF	Ol. s.	TYNOL	1,257	768	252.8	40.1	13.6	1927	Chester, Pa.
59	204209		Ga. s.	Tyce	14	10	44.0	11.6	4.1	1907	Dockton, Wash.
60	213164		Ga. s.	Tyce	17	13	38.0	11.8	5.0	1915	Seattle, Wash.
61	213224		Ga. s.	Tyce	10	11	39.0	11.7	4.4	1915	Ketchikan, Alaska.
62	218087		Ga. s.	Tyce	10	7	39.0	9.7	4.0	1919	Poulsbo, Wash.
63	201752		Ga. s.	Tyone	11	7	53.0	12.0	4.5	1905	Portland, Oreg.
64	216474		Ga. s.	Typhoon	8	5	31.0	10.9	5.7	1915	Seattle, Wash.
65	223342		Ga. s.	Typo	17	15	39.9	10.8	3.9	1913	Philadelphia, Pa.
66	222047		Ga. s.	U. F. 1	5	5	33.6	9.1	3.2	1913	Long Branch, N. J.
67	222048		Ga. s.	U. F. 2	6	5	33.6	9.5	3.2	1913	do
68	225380		Ga. s.	U. F. 3	8	6	37.1	10.2	3.5	1920	Salisbury, Md.
69	220002		Ga. s.	U. F. 4	8	6	37.4	9.6	3.7	1921	Chincoteague, Va.
70	229760		Ga. s.	U. F. 6	9	6	36.2	11.0	3.5	1930	Anglesea, N. J.
71	167751		Ga. s.	U. S. 250 (Steel)	294	280	144.8	20.1	11.2	1919	Glen Cove, N. Y.
72	213830		Ol. s.	U & I	20	10	42.2	13.8	5.8	1915	Portland, Me.
73	216533		Ga. s.	U & I	23	19	47.2	12.7	5.8	1918	Seattle, Wash.
74	219219		Ga. s.	U & I	10	7	36.2	11.8	2.8	1919	Sitka, Alaska.

† Formerly ga. s. J. W. Brooks.

‡ Formerly ga. s. Chimera.

Line No.	Serv-ice	Crew	Horse-power	Name of owner	Home port	Address of owner
1	Fsh.	1	30	Peder Berg.....	Ketchikan, Alaska.....	44 Boston Fish Pier.
2	Fsh.	3	20	New England Fish Co. (Me.).....	Boston, Mass.....	710 Security Building.
3	Tow.	3	90	Southern Coal Coke & Mining Co. (Ill.).....	St. Louis, Mo.....	West Sayville, N. Y.
4	Fsh.	6	80	John Griek.....	New York, N. Y.....	1020 North Broadway Street.
5	Frt.	1	10	John Lapp.....	Marshfield, Oreg.....	296 Market Street.
6	Msc.	1	40	Joseph Parquette.....	Newark, N. J.....	North Bergen, N. J.
7	Pas.	2	37	Arthur Schwehr.....	New York, N. Y.....	1234 Cliff Avenue.
8	Fsh.	6	50	A. W. Angelsen.....	Ketchikan, Alaska.....	Holland, Mich.
9	Pas.	1	28	Joseph Jeslok, Jr.....	Grand Haven, Mich.....	400 South F Street, Aber-
10	Tow.	3	200	R. J. Utican Tug Boat Co. (Wash.).....	Seattle, Wash.....	deen, Wash.
11	Msc.	1	30	Carl J. Carlson.....	New York, N. Y.....	Oakdale, N. Y.
12	Fsh.	2	25	Courtland P. King.....	New Haven, Conn.....	West Haven, Conn.
13	Pas.	1	18	D. S. Stribley.....	Dubuque, Iowa.....	Yonkers, N. Y.
14	Pas.	2	20	Edwin A. Conklin.....	New York, N. Y.....	Foot Margaret Street.
15	Fsh.	2	25	Thompson Fish Co. (Fla.).....	Key West, Fla.....	141 Clay Street.
16	Fsh.	7	45	Alaska Salmon Co. (Calif.).....	San Francisco, Calif.....	269 Taylor Avenue.
17	Fsh.	2	25	Harry I. Olson.....	Astoria, Oreg.....	Livermore, Ky.
18	Tow.	3	25	Norton E. Lloyd.....	Louisville, Ky.....	Poulsbo, Wash.
19	Fsh.	7	45	Oscar J. Ryan.....	Seattle, Wash.....	Choyo, N. Y.
20	Fsh.	1	18	Alaska Pacific Salmon Corporation.....	Ketchikan, Alaska.....	Biloxi, Miss.
21	Frt.	2	100	W. N. Sweet.....	Rouses Point, N. Y.....	Care Corporation Trust Co.
22	Fsh.	5	24	Dejean Packing Co. (Miss.).....	Gulfport, Miss.....	Albany, Ala.
23	Frt.	18	\$500	Minnesota Atlantic Transit Co. (Del.).....	Wilmington, Del.....	Care Corporation Trust Co.
24	Frt.	3	25	Davis Hodges.....	Nashville, Tenn.....	Albany, Ala.
25	Frt.	18	\$500	Minnesota Atlantic Transit Co. (Del.).....	Wilmington, Del.....	Care Corporation Trust Co.
26	Fsh.	3	12	James Spencer.....	Port Huron, Mich.....	Au Sable, Mich.
27	Fsh.	2	24	Dejean Packing Co. (Miss.).....	Gulfport, Miss.....	Biloxi, Miss.
28	Fsh.	3	40	Clifford J. Alexander.....	Buffalo, N. Y.....	Dunkirk, N. Y.
29	Oys.	3	13	Dupre Terrehonne.....	New Orleans, La.....	Cut Off, La.
30	Oys.	2	20	J. P. Addison.....	Cape Charles, Va.....	Chincoteague, Va.
31	Fsh.	2	22	Joe Mircovich.....	Corpus Christi, Tex.....	524 Chaparral Street
32	Fsh.	4	20	Joseph Schmidt.....	Milwaukee, Wis.....	Algoma, Wis.
33	Fsh.	2	40	Martin Shumsky.....	Grand Haven, Mich.....	Suttons Bay, Mich.
34	Fsh.	2	8	Earl J. Johnson.....	Saulte Ste. Marie, Mich.....	Escanaba, Mich.
35	Oys.	2	14	Hudson Seafood Co.....	Cambridge, Md.....	Hudson, Md.
36	Fsh.	1	29	Bert A. Lorf.....	San Francisco, Calif.....	Box 720, Pacific Grove, Calif.
37	Fsh.	3	b 110	John A. Peters.....	do.....	315 Johnson Street.
38	Fsh.	6	75	Luka Vitaljich.....	Seattle, Wash.....	Chico, Wash.
39	Fsh.	2	14	James C. Dishaw.....	Sault Ste. Marie, Mich.....	Epoufette, Mich.
40	Cod.	5	45	Agnes Longo.....	Boston, Mass.....	48 Hale Street.
41	Pas.	2	b 70	H. E. Vreeland.....	New York, N. Y.....	Bayonne, N. J.
42	Fsh.	1	b 40	Joel B. Persson.....	do.....	Sheepshead Bay, N. J.
43	Fsh.	1	10	Will Marsha.....	Ketchikan, Alaska.....	
44	Frt.	2	12	Reuben Gadson.....	Beaufort, S. C.....	Bluffton, S. C.
45	Ptl.	2	9	State of Georgia.....	Brunswick, Ga.....	Darien, Ga.
46	Fsh.	1	16	Virgil W. Sprague.....	Newport, R. I.....	New Shoreham, R. I.
47	Tow.	2	35	F. M. LeGate.....	Jacksonville, Fla.....	30 Riverside Avenue.
48	Fsh.	1	40	Christopher Montagna.....	Philadelphia, Pa.....	Ocean City, N. J.
49	Frt.	3	30	S. T. Harrison.....	Cambridge, Md.....	Tilghman, Md.
50	Cod.	5	75	Stephen Molea.....	Boston, Mass.....	8 Everett Street.
51	Fsh.	2	12	Charles L. Adams.....	New York, N. Y.....	Bay Shore, N. Y.
52	Fsh.	1	60	Fred Weller.....	do.....	4365 Third Avenue.
53	Fsh.	2	24	Richard Richter.....	Eureka, Calif.....	724 M Street.
54	Fsh.	2	30	Cornelius Sanders.....	New York, N. Y.....	West Sayville, N. Y.
55	Fsh.	3	45	Tony Barthe.....	New Orleans, La.....	Care 107 North Front Street.
56	Oys.	2	12	Joseph Hingle.....	do.....	Empire, La.
57	Fsh.	2	16	Martin J. Hanes.....	Seattle, Wash.....	Everett, Wash.
58	Frt.	15	b 700	Tide Water Oil Co. (N. J.).....	New York, N. Y.....	17 Battery Place.
59	Tow.	2	40	Foss Launch & Tug Co. (Wash.).....	Tacoma, Wash.....	400 Dock Street.
60	Fsh.	3	20	Lars Blendheim.....	Ketchikan, Alaska.....	Box 1152.
61	Fsh.	1	20	Mrs. John Keller.....	do.....	
62	Fsh.	2	20	Odin Johnson.....	Seattle, Wash.....	La Conner, Wash.
63	Fsh.	2	50	Alaska Portland Packers Association (Oreg.).....	Seward, Alaska.....	
64	Msc.	1	16	Robert H. Burns.....	Juneau, Alaska.....	
65	Fsh.	2	14	S. C. Hall.....	Seattle, Wash.....	Box 445.
66	Fsh.	6	18	Union Fish Co. (N. J.).....	Philadelphia, Pa.....	Wildwood, N. J.
67	Fsh.	6	18	do.....	do.....	Do.
68	Fsh.	1	40	do.....	do.....	Do.
69	Fsh.	6	40	do.....	do.....	Do.
70	Fsh.	6	40	do.....	do.....	Do.
71	Frt.	3	70	New York Canal & Great Lakes Corporation (Del.).....	New York, N. Y.....	67 Wall Street.
72	Fsh.	5	50	Portland Fish Co. (Me.).....	Portland, Me.....	46 Customhouse Wharf.
73	Fsh.	2	b 40	Samuel G. Johnson.....	Juneau, Alaska.....	Killisnoo, Alaska.
74	Fsh.	2	16	Peril Straits Packing Co. (Wash.).....	Sitka, Alaska.....	Todd, Alaska.

Formerly U. S. Navy ga. s. 3053

Line No.	Official No.	Signal letters	Rtg	Name of vessel	Tonnage		Register dimensions			When built	Where built
					Gross	Net	Length	Breadth	Depth		
1	220281		Ga. s.	U & I.	7	5	30.0	10.2	4.1	1920	South Bend, Wash.
2	224358		Ga. s.	U. & S. S. No. 1.	24	24	59.7	15.7	2.7	1924	Antiquity, Ohio.
3	211054		Ol. s.	U. M. Gillikin.	18	12	42.4	13.1	3.6	1913	Morehead City, N. C.
4	205555		Ga. s.	Uautogo.	14	12	48.0	11.0	4.1	1908	Canastota, N. Y.
5	204331		Ga. s.	Uautogo II.	7	6	34.6	8.4	3.2	1907	Fulton, N. Y.
6	228374		Ga. s.	Uganik.	31	21	52.0	13.4	7.0	1930	Seattle, Wash.
7	200864		Ga. s.	Ukamuk.	29	16	54.5	14.5	6.1	1905	Alameda, Calif.
8	214379		Ga. s.	Ukluwak.	15	10	43.0	13.8	4.2	1916	Nome, Alaska.
9	217784		Ga. s.	Ulloa.	22	15	41.7	13.5	5.9	1919	Tacoma, Wash.
10	25318		Ga. s.	Ulrica.	11	10	40.1	13.9	3.6	1899	Sayville, N. Y.
11	227021		Ga. s.	Ulva D.	7	6	36.1	8.7	2.5	1927	Beaufort, N. C.
12	220273		Ga. s.	Umatilla.	12	8	37.3	10.2	5.1	1920	Seattle, Wash.
13	220294		Ga. s.	Umatilla.	39	27	52.9	15.2	7.1	1920	Tacoma, Wash.
14	228193		Ol. s.	Umberto Nobile.	18	6	44.5	14.0	5.3	1929	San Francisco, Calif.
15	228207		Ol. s.	Umnak Native.	47	32	59.2	16.5	7.8	1929	Seattle, Wash.
16	223608		Ol. s.	Umpqua Chief.	21	11	45.0	13.4	5.5	1924	Reedsport, Oreg.
17	25300		Ga. s.	Una.	11	10	32.0	13.6	3.0	1891	Bay Shore, N. Y.
18	209276		Ga. s.	Una.	7	7	30.0	9.0	3.8	1906	Manitowoc, Wis.
19	217633		Ga. s.	Una.	33	21	64.0	12.0	3.8	1919	Pittsburgh, Pa.
20	228971		Ol. s.	Una C.	16	7	43.6	14.9	3.4	1929	Biloxi, Miss.
21	202387		Ga. s.	Unadilla.	16	11	40.5	10.9	3.8	1905	Brooklyn, N. Y.
22	215331		Ga. s.	Una Mae.	29	26	48.5	13.8	6.0	1917	Anacortes, Wash.
23	200025		Ga. s.	Uncas.	14	7	53.0	12.9	5.6	1903	Roque Bluffs, Me.
24	223861		Ga. s.	Uncas.	21	14	57.7	10.0	5.3	1917	Greenport, N. Y.
25	223280		Ga. w.	Uncle Dick.	23	18	46.0	13.0	2.5	1923	Evansville, Ind.
26	219344		Ga. s.	Uncle Joe.	7	6	45.0	8.6	1.6	1904	Houma, La.
27	25305		Ga. s.	Uncle Sam.	11	9	37.7	12.0	4.5	1897	Reedville, Va.
28	25337		Ga. s.	Uncle Sam.	10	9	33.7	12.7	5.8	1901	Bremen, Me.
29	202455		Ga. s.	Uncle Sam.	12	10	33.2	12.6	4.6	1901	City Island, N. Y.
30	202607		Ga. s.	Uncle Sam.	13	12	35.1	9.5	3.8	1902	Manitowoc, Wis.
31	204432		Ga. s.	Uncle Sam.	11	7	35.7	11.6	4.5	1907	San Francisco, Calif.
32	211192		Ol. s.	Uncle Sam.	38	26	61.0	19.2	5.6	1913	Morehead City, N. C.
33	213377		Ga. s.	Uncle Sam.	26	22	47.3	13.7	5.6	1915	Seattle, Wash.
34	219371		Ga. s.	Uncle Sam.	10	8	34.3	9.7	2.2	1915	Chauvin, La.
35	224841		Ol. s.	Uncle Sam.	40	25	65.5	16.5	6.8	1925	San Diego, Calif.
36	225521		Ga. s.	Uncle Sam.	22	15	60.5	10.9	5.4	1926	Alexandria Bay, N. Y.
37	220393		Ol. s.	Uncle Sam.	81	55	104.3	15.1	8.1	1917	Kingston, N. Y.
38	226134		Ol. w.	Uncle Steve.	64	57	64.7	26.0	3.4	1926	Paducah, Ky.
39	25244		Ga. s.	Undine.	10	9	32.0	11.7	4.2	1881	Essex, Mass.
40	25222		Ga. s.	Undine.	8	8	45.0	14.0	3.2	1876	Bon Secour, Ala.
41	25350		Ga. s.	Undine.	95	50	78.0	27.0	6.3	1902	San Francisco, Calif.
42	202215		Ga. s.	Undine.	8	6	38.3	8.7	2.6	1905	Ballard, Wash.
43	207892		Ga. s.	Undine.	11	8	34.0	12.0	3.0	1910	Bay Center, Wash.
44	217701		Ga. s.	Unga.	55	33	66.6	18.7	6.6	1919	Astoria, Oreg.
45	219840	LWJT	Ol. s.	UNICOR.	5,959	3,703	401.9	54.2	31.3	1920	Tampa, Fla.
46	226940		Ga. s.	Unk.	7	6	28.6	10.3	3.3	1927	Greenwich, N. J.
47	214663		Ga. s.	Unimak.	12	10	36.4	10.8	5.0	1917	Seattle, Wash.
48	223571		Ga. s.	Unimak.	29	22	48.8	13.7	6.5	1924	do.
49	25345		Ga. s.	Union.	12	8	39.3	10.6	3.9	1901	Southbend, Wash.
50	25346		Ga. s.	Union.	13	9	43.0	15.3	3.5	1901	Belvedere, Calif.
51	207091		Ol. s.	Union.	13	9	35.0	11.8	4.0	1910	Hoquiam, Wash.
52	210034		Ga. s.	Union.	11	8	44.7	11.0	4.6	1910	New York, N. Y.
53	210667		Ga. s.	Union.	7	6	38.1	7.6	3.0	1912	Marshfield, Oreg.
54	213204		Ga. s.	UNION No. 5.	26	17	57.1	12.0	4.3	1915	San Francisco, Calif.
55	201780		Ga. s.	Union Flag.	10	7	42.3	11.7	4.5	1905	Alameda, Calif.
56	229811		Ol. s.	United.	72	40	66.9	17.6	9.0	1930	Seattle, Wash.
57	214788		Ga. s.	United Dry Docks No. 4.	47	32	58.0	18.5	6.9	1917	Nyack, N. Y.
58	217310		Ga. s.	United Dry Docks No. 5.	13	11	37.4	10.5	5.6	1918	New York, N. Y.
59	213941		Ol. s.	United Dry Docks No. 10.	28	19	50.1	11.9	6.3	1916	Brooklyn, N. Y.
60	111179	KNJQ	Ga. s.	United Dry Docks No. 11.	15	14	42.9	12.0	5.3	1898	New York, N. Y.
61	218365		Ga. s.	United Dry Docks No. 12.	13	8	46.3	10.6	3.7	1919	Crittenden, Va.
62	110476		Ga. s.	United Dry Docks No. 14.	23	21	41.7	16.3	4.5	1881	Kennebunk, Me.
63	208890		Ga. s.	Unlty.	17	11	39.5	12.8	4.0	1911	Seattle, Wash.
64	220065		Ga. s.	Unlty.	40	27	64.7	15.0	6.8	1920	Tacoma, Wash.
65	209355		Ga. s.	Uno.	13	9	46.2	11.7	3.2	1911	Oriole, Md.
66	222576		Ga. s.	Uno.	10	7	37.7	9.8	4.3	1922	Providence, R. I.
67	214348		Ga. s.	Unome.	10	8	46.0	10.0	3.5	1913	Fairton, N. J.
68	223454		Ga. s.	Unum.	7	5	29.2	9.0	4.0	1919	Seattle, Wash.

¹ Formerly ga. p. John B.

² Formerly U. S. Navy ol. s. S. C. No. 86.

³ Formerly ga. s. ^aG. A. M.
^b Tebo No. 3.

⁴ Formerly ga. s. ^aMars
^bGladys
⁵ Formerly ga. s. Little Billy

Line No.	Serv-ice	Crew	Horse-power	Name of owner	Home port	Address of owner
1	Fsh.	1	28	Arthur Anderson Fish Co. (Oreg.)	Astoria, Oreg.	112 Front Street.
2	Fer.	2	20	W. A. Frizzell	Cincinnati, Ohio	Sandy Springs, Ohio.
3	Tow.	2	36	W. D. Cox	Brunswick, Ga.	2212 Wolf Street.
4	Pas.	1	26	Leslie Conant	Cape Vincent, N. Y.	Grindstone Island, N. Y.
5	Pas.	1	18	F. D. Ross	do	Thousand Island Park, N. Y.
6	Fsh.	8	140	San Juan Fishing & Packing Co. (Wash.)	Seward, Alaska	Seattle, Wash.
7	Fsh.	3	100	Alaska Packers Ass'n (Calif.)	San Francisco, Calif.	111 California Street.
8	Frt.	2	8	George D. O'Connor	Nome, Alaska	Care E. B. O'Connor.
9	Fsh.	2	27	Nakat Packing Corporation (N. Y.)	Ketchikan, Alaska	
10	Frt.	2	9	J. M. Daniels	Beaufort, N. C.	Roe, N. C.
11	Msc.	1	12	William F. Farin	Perth Amboy, N. J.	Sewaren, N. J.
12	Fsh.	3	16	Irving H. Reimer	Seattle, Wash.	703 Ninth Avenue.
13	Fsh.	3	45	P. V. Petrich	do	103 Galer Street.
14	Fsh.	1	b 65	Samuel S. Balesteri	San Francisco, Calif.	523 Figueroa Street, Monterey, Calif.
15	Frt.	5	75	Kanaga Ranching Co. (Alaska)	Juneau, Alaska	Seattle, Wash.
16	Tow.	1	100	Reedsport Tow Boat Co. (Oreg.)	Marshfield, Oreg.	Reedsport, Oreg.
17	Msc.	1	10	Marcus Howell	New York, N. Y.	Bay Shore, N. Y.
18	Fsh.	3	10	Ben Johnson, Jr.	Millwaukee, Wis.	Washington Island, Wis.
19	Tow.	3	35	Carnegie Steel Co. (N. J.)	Pittsburgh, Pa.	Carnegie Building.
20	Oys.	5	24	William Cruso	Gulfport, Miss.	Biloxi, Miss.
21	Msc.	2	26	Gustave T. Stein	Savannah, Ga.	1014 East Fortleth Street.
22	Fsh.	1	30	Wiley F. Perry	Seattle, Wash.	Anacortes, Wash.
23	Frt.	2	32	L. M. La Furley	Belfast, Me.	Stockton, Me.
24	Fsh.	4	600	Rose Shannon	New York, N. Y.	Rockaway Beach, N. Y.
25	Tov.	2	22	James Meade	Louisville, Ky.	1600 River Road.
26	Oys.	2	7	Max Rhodes	New Orleans, La.	153 William Street, Houma, La.
27	Fsh.	2	20	Willard Abbott	Reedville, Va.	Weems, Va.
28	Msc.	2	24	William M. Douglas	Newport, R. I.	27 Atlantic Street.
29	Frt.	1	30	Robert Lee	New York, N. Y.	166 Scofield Street, City Island, N. Y.
30	Fsh.	1	20	John A. Oling	Chicago, Ill.	11525 Harvard Avenue.
31	Tow.	1	85	Fred Linderman	San Francisco, Calif.	110 Market Street.
32	Pas.	2	60	New York City Ocean Beach Corporation (N. Y.)	New York, N. Y.	421 Seventh Avenue.
33	Fsh.	5	35	American Packing Co. (Wash.)	Seattle, Wash.	Everett, Wash.
34	Fsh.	2	12	Nels Peterson	New Orleans, La.	Berwick, La.
35	Fsh.	5	100	John Johansen	San Diego, Calif.	3810 Texas Street.
36	Pas.	1	200	Combined Thousand Island Boat Tours (N. Y.)	Cape Vincent, N. Y.	Alexandria Bay, N. Y.
37	Cod	12	100	Joseph Novello, Jr.	Gloucester, Mass.	32 Fort Square.
38	Fer.	6	69	N. R. Fitzgerald	Baton Rouge, La.	Charlksdale, Miss.
39	Fsh.	1	15	Thomas A. Anderson	New York, N. Y.	City Island, N. Y.
40	Fsh.	2	16	John H. Plash, jr.	Mobile, Ala.	Bon Secour, Ala.
41	Frt.	3	60	Christian Johansen	San Francisco, Calif.	3149 Folsom Street.
42	Fsh.	2	15	Andreas Raffleseth	Seattle, Wash.	6416 Seventeenth Avenue NW.
43	Fsh.	1	20	David A. Patterson	do	552 Colman Building.
44	Fsh.	8	120	Columbia River Packers Association (Oreg.)	Astoria, Oreg.	Foot Sixth Street.
45	Frt.	37	2,900	United States Shipping Board	Tampa, Fla.	
46	Fsh.	1	12	William J. Fletcher	Philadelphia, Pa.	2184 Bridge Street.
47	Fsh.	4	20	Ole Husvik	Petersburg, Alaska	
48	Fsh.	4	60	J. Roekness	Seattle, Wash.	7951 Ninth SW.
49	Frt.	1	40	A. V. Reeves	do	South Bend, Wash.
50	Pas.	2	12	Union Fish Co. (Calif.)	San Francisco, Calif.	141 Clay Street.
51	Tow.	2	50	Fred W. Thurber	Seattle, Wash.	Hoquiam, Wash.
52	Drg.	1	100	John J. Jones	New York, N. Y.	Brooklyn, N. Y.
53	Pas.	1	30	Julius Cunnell	Marshfield, Oreg.	
54	Pas.	1	b 160	Union Iron Works (N. J.)	San Francisco, Calif.	215 Market Street.
55	Tow.	1	40	Union Fish Co. (Calif.)	do	141 Clay Street.
56	Fsh.	8	135	Harold Arentsen	Ketchikan, Alaska	Port Walter, Alaska.
57	Msc.	2	60	United Dry Docks (N. Y.)	New York, N. Y.	11 Broadway.
58	Msc.	1	48	do	do	Do.
59	Msc.	3	250	do	do	Do.
60	Msc.	2	25	do	do	Do.
61	Msc.	1	50	do	do	Do.
62	Msc.	3	45	do	do	Do.
63	Fsh.	4	20	Astoria & Puget Sound Canning Co. (Wash.)	Juneau, Alaska	Excursion Inlet, Alaska.
64	Fsh.	8	b50	Van Camp Sea Food Co. (Calif.)	Los Angeles, Calif.	Fish Harbor, East San Pedro, Calif.
65	Pas.	2	18	Burton N. Cooper	Baltimore, Md.	Charlestown, Md.
66	Frt.	1	20	Edward J. Brown	New Haven, Conn.	West Haven, Conn.
67	Pas.	2	20	Hulzinga Hamilton	Philadelphia, Pa.	Leesburg, N. J.
68	Fsh.	2	12	Louis Melling	Seattle, Wash.	Clinton, Wash.

6 Formerly ga. s. {a. E. P. Morse
b. Say When
7 Formerly ga. s. Rosalie
8 Formerly sloop Robert B. Nooney.

9 Formerly ga. s. {a Rosalie.
b Sisco No. 1.
10 Formerly U. S. Navy ga. s. 6.

Line No.	Official No.	Signal letters	Rig	Name of vessel	Tonnage		Register dimensions			When built	Where built
					Gross	Net	Length	Breadth	Depth		
							Feet	Feet	Feet		
1	211390		Ga. s.	Urania	14	10	36.5	11.5	4.0	1913	Keyport, Wash.
2	222948		Ol. s.	Urania	35	27	54.0	16.2	5.4	1923	Doyhof, Alaska
3	227490		Ol. s.	Urania	53	36	60.9	16.5	8.1	1928	Gig Harbor, Wash.
4	228870		Ga. s.	Urania	15	12	38.2	12.1	4.4	1929	Hoonah, Alaska
5	25353		Ga. s.	Uranus	6	5	34.6	11.4	3.0	1902	Morgan City, La.
6	209904		Ga. s.	Uranus	24	20	45.7	12.7	5.6	1912	Seattle, Wash.
7	225328		Ol. s.	Uranus	9	6	32.8	10.2	4.6	1921	Port Blakely, Wash.
8	226906		Ga. s.	Uranus	17	11	34.8	12.1	5.8	1927	Kasaan, Alaska
9	222909		Ga. w.	Urena	18	11	45.6	10.9	3.0	1923	Newport, Ohio
10	210394		Ga. s.	Ursula C.	20	11	52.6	18.4	3.8	1912	Biloxi, Miss.
11	211172		Ga. s.	Useppa	22	11	54.9	11.9	4.0	1903	Mariners Harbor, N. Y.
12	210793		Ol. w.	Usona	34	18	63.8	16.0	2.1	1912	Houma, La.
13	221680		Ga. s.	Usona	79	54	104.3	14.9	8.3	1917	Jacksonville, Fla.
14	216420		Ga. s.	Ussona	14	9	39.1	11.9	4.8	1918	Raymond, Wash.
15	220906		Ol. s.	UTICA SOCONY	533	401	188.5	28.4	11.8	1920	Elizabeth, N. J.
16	211733		Ga. s.	Utility	51	40	63.0	20.9	4.4	1913	Fall River, Mass.
17	216695		Ga. s.	Utility	7	6	34.5	9.8	4.3	1917	New Brighton, N. Y.
18	217090		Ol. s.	Utility	51	42	69.9	16.4	6.6	1918	Jacksonville, Fla.
19	225624		Ga. s.	Utopian	9	7	28.7	9.3	4.3	1919	Juneau, Alaska
20	218572		Ga. s.	Utowanna	7	6	42.8	8.3	3.4	1900	Brewerton, N. Y.
21	223273		Ol. w.	Utway	58	42	64.5	22.5	3.6	1923	Clayton, La.
22	207328		Ga. s.	Uyak	35	23	53.0	15.6	6.6	1910	Seattle, Wash.
23	225128		Ol. w.	V. J. KURZWEG	250	230	155.0	32.0	5.7	1925	Slidell, La.
24	213611		Ol. s.	V. P. Handy	105	61	83.1	24.7	5.4	1915	Seattle, Wash.
25	127232		Ol. s.	VACLITE	134	114	108.0	23.0	6.6	1898	Philadelphia, Pa.
26	218487		Ga. s.	Vagabond	9	8	32.0	10.0	3.0	1911	Stamford, Conn.
27	226096		Ol. s.	Vagabond	68	35	86.0	19.1	8.6	1926	Thomaston, Me.
28	236290		Ga. s.	Vagabond	11	7	34.6	11.3	5.3	1927	Noank, Conn.
29	217776		Ga. s.	Vail Bros	7	5	31.2	11.7	3.2	1915	Greenport, N. Y.
30	206102		Ga. s.	Valder	15	10	38.9	12.3	4.9	1910	Tacoma, Wash.
31	229556		Ga. s.	Valdez	9	6	29.8	9.4	5.8	1930	Gig Harbor, Wash.
32	223107		Ol. s.	VALENCIA	114	71	88.6	20.1	7.6	1926	Elizabeth City, N. C.
33	226467		Ol. s.	Valencia	70	47	68.5	18.8	8.4	1927	Gig Harbor, Wash.
34	226518		Ol. s.	Valencia	46	31	59.0	16.8	7.6	1927	Tacoma, Wash.
35	227140		Ol. s.	Valencia	60	40	63.1	16.8	8.2	1927	Gig Harbor, Wash.
36	227738		Ol. s.	Valencia	25	17	48.0	15.3	6.0	1928	Amesbury, Mass.
37	221242		Ol. s.	Valencia III	14	5	52.0	12.5	4.8	1918	Los Angeles, Calif.
38	204682		Ga. s.	Valentine	12	8	36.0	10.3	4.0	1907	Anacortes, Wash.
39	212182		Ga. s.	Valentine	22	17	40.2	13.3	5.9	1914	Seattle, Wash.
40	219233		Ga. w.	Valentine	26	15	58.8	15.8	2.2	1918	Lockport, La.
41	161534		Ga. s.	Valentine Cosier	26	11	50.7	18.0	5.0	1884	Bridgeton, N. J.
42	200997		Ga. s.	Vallant	10	7	39.5	10.8	4.5	1904	Moodus, Conn.
43	203556		Ol. s.	Vallant	30	11	58.7	14.8	5.8	1906	Friday Harbor, Wash.
44	206872		Ga. s.	Vallant	16	11	41.0	11.5	4.7	1911	Port Madison, Wash.
45	228209		Ga. s.	Vallent	10	8	32.7	10.0	4.3	1918	Tacoma, Wash.
46	217807		Ga. s.	Vallid	12	8	31.2	10.0	5.1	1919	do
47	201125		Ga. s.	Valkyrie	20	13	43.2	12.5	4.8	1904	Aberdeen, Wash.
48	209676		Ga. s.	Valkyrien	9	6	30.7	10.8	4.4	1912	Tacoma, Wash.
49	161740		Ga. s.	Vallejo	7	5	32.0	10.0	3.5	1894	Vallejo, Calif.
50	215346		Ga. s.	Valley Brew	51	33	60.1	21.8	5.2	1917	Stockton, Calif.
51	213346		Ol. w.	Valley Queen	14	12	60.4	15.4	2.0	1915	Ravenswood, W. Va.
52	227183		Ga. s.	Valo	10	8	33.9	9.2	4.4	1927	Sitka, Alaska
53	220387		Ga. s.	Valor	34	26	51.5	13.8	6.5	1920	Seattle, Wash.
54	161906		Ga. s.	Valousia	19	13	41.4	16.5	4.7	1901	Shipyard, Ga.
55	210790		Ga. s.	Vamoose	8	6	40.0	12.0	3.0	1912	South Bend, Wash.
56	213874		Ol. s.	Vamp	48	32	62.8	17.2	6.3	1915	East Boston, Mass.
57	210359		Ga. s.	Vance	20	16	48.0	13.2	3.2	1912	Atlantic, N. C.
58	222025		Ga. w.	Vance	13	5	51.6	8.8	1.7	1921	Creston, W. Va.
59	227367		Ga. s.	Vandal	14	9	39.1	11.3	5.3	1928	Seattle, Wash.
60	229020		Ol. s.	Vandal	101	57	92.0	20.6	9.5	1929	Damariscotta, Me.
61	223969		Ol. s.	VAN DYKE 1	137	93	92.4	21.1	8.0	1924	Mariners Harbor, N. Y.
62	224001		Ol. s.	VAN DYKE 2	137	93	92.4	21.1	8.9	1924	do
63	224065		El. s.	VAN DYKE 3	137	93	92.4	21.1	8.9	1924	do
64	229399		El. s.	VAN DYKE 4	134	91	92.2	21.1	8.5	1930	Philadelphia, Pa.
65	204324	KWFR	Ga. s.	Vanessa	102	49	116.0	22.8	6.7	1907	Solomons, Md.
66	220537		Ga. s.	Vanetta	14	10	33.0	11.0	6.7	1920	Rome, N. Y.
67	224641		Ol. s.	Vanguard	52	33	61.2	16.5	7.4	1925	Gig Harbor, Wash.
68	210906		Ol. w.	Vansee	72	58	75.6	18.0	8.5	1913	Seattle, Wash.
69	211354	LDCP	Ol. s.	Vaquero	231	134	121.8	29.0	10.9	1913	Wilmington, Calif.

1 Formerly ga. s. Amazon.

2 Formerly ol. s. Chlo.

3 Formerly ga. s. Mabel L.

4 Formerly ga. s. J. F. Conner.

Line No.	Service	Crew	Horse-power	Name of owner	Home port	Address of owner
1	Fsh.	6	20	Booth Fisheries Co. (Del.)	Seattle, Wash.	Pier 11B, foot Wall Street.
2	Fsh.	6	60	Dan Molvar	Petersburg, Alaska	Doyhof, Alaska.
3	Fsh.	8	75	Antonio Legaz	Seattle, Wash.	909 West Sixty-second Street.
4	Fsh.	1	30	John F. Williams	Juneau, Alaska	Hoonah, Alaska.
5	Fsh.	1	15	Christophe Lee	Morgan City, La.	Cut Off, La.
6	Fsh.	5	27	Carl F. Rekdal	Seattle, Wash.	4818 Evanston Avenue.
7	Fsh.	1	615	Nick Kristensen	Seward, Alaska	False, Pass.
8	Fsh.	2	20	Louis Jones	Ketchikan, Alaska	Kasaan, Alaska.
9	Tow.	2	20	B. H. Reynolds	Cincinnati, Ohio	Newport, Ohio.
10	Frt.	3	36	Marko Skrmetta	Gulfport, Miss.	Blori, Miss.
11	Pas.	2	37	Florida Railroad & Navigation Corporation (Del.)	Key West, Fla.	General offices, steamship division, Collier Terminal, Fort Myers, Fla.
12	Tow.	2	35	South Coast Co. (Del.)	New Orleans, La.	Houma, La.
13	Fsh.	5	760	Usona Live Fish & Transportation Corporation (N. Y.)	New York, N. Y.	2851 Maitland Avenue.
14	Frt.	1	36	Almon Church	Seattle, Wash.	South Bend, Wash.
15	Tnk.	7	220	Standard Oil Co. of New York (N. Y.)	New York, N. Y.	26 Broadway.
16	Frt.	3	64	Robert S. Hayes (R. I.)	Newport, R. I.	311 Thames Street.
17	Frt.	1	20	F. D. Koehler Co. (N. Y.)	New York, N. Y.	New Brighton, N. Y.
18	Tow.	3	60	Joseph Garfunkel	Miami, Fla.	Nassau, Bahamas.
19	Fsh.	1	16	George Merodes	Juneau, Alaska	Cordova, Alaska.
20	Pas.	2	25	F. A. Alberger	Rochester, N. Y.	Ithaca, N. Y.
21	Tow.	4	200	Holloway Saw Mill Co. (La.)	Baton Rouge, La.	Clayton, La.
22	Fsh.	1	75	Booth Fisheries Co. (Del.)	Seattle, Wash.	Pier 11B, foot Wall Street.
23	Frt.	36	240	Sherburne Transportation Co. (La.)	New Orleans, La.	Plaquemine, La.
24	Frt.	9	75	Puget Sound Freight Lines (Wash.)	Tacoma, Wash.	Grand Trunk Dock, Seattle, Wash.
25	Frt.	6	100	Vacuum Oil Co. (N. Y.)	New York, N. Y.	61 Broadway.
26	Frt.	1	20	Walter W. Warren	Hartford, Conn.	Mystic, Conn.
27	Fsh.	7	180	William E. Westerbeke	New Bedford, Mass.	Box 6.
28	Fsh.	2	40	Carl H. Erickson	New York, N. Y.	Amagansett, N. Y.
29	Frt.	3	12	Everett H. Vall	do	East Marlon, N. Y.
30	Fsh.	2	20	Richard Nix	Juneau, Alaska	Hydaburg, Alaska.
31	Fsh.	2	16	Martin H. Solver	Tacoma, Wash.	3207 South S. Street.
32	Frt.	3	120	M. L. Clark	Elizabeth City, N. C.	607 East Fearing Street.
33	Fsh.	8	140	Marco Legaz	Seattle, Wash.	62 Cedar Street.
34	Fsh.	8	90	J. J. Petrich	Tacoma, Wash.	3112 North Thirty-second Street.
35	Fsh.	6	b 110	George Setka	Los Angeles, Calif.	780 Santa Cruz Street, San Pedro, Calif.
36	Fsh.	6	45	Frank Correia	New Bedford, Mass.	38 Cedar Street.
37	Fsh.	3	b 45	Van Camp Sea Food Co. (Calif.)	Los Angeles, Calif.	Fish Harbor, East San Pedro, Calif.
38	Tow.	1	32	J. W. White	Seattle, Wash.	Anacortes, Wash.
39	Fsh.	6	27	New England Fish Co. (Me.)	Boston, Mass.	44 Boston Fish Pier.
40	Tow.	2	50	Valentine Sugar Co. (La.)	New Orleans, La.	Lockport, La.
41	Oys.	6	25	Harry A. Gates	Philadelphia, Pa.	Newport, N. J.
42	Pas.	1	25	Clayton E. Brewer	New Haven, Conn.	Meriden, Conn.
43	Tow.	2	150	Pacific Coast Aggregates Co. (Calif.)	San Francisco, Calif.	Alameda, Calif.
44	Fsh.	5	20	Libby, McNeill & Libby	Seattle, Wash.	88 Hamlin Street.
45	Fsh.	2	16	John Sommersness	Astoria, Oreg.	1827 Franklin Avenue.
46	Fsh.	3	20	Olaf Heia	Seattle, Wash.	8314 Thirtieth Avenue N. W.
47	Msc.	3	36	O. H. Wood	Ketchikan, Alaska	Juneau, Alaska.
48	Fsh.	1	16	J. K. Williams	Juneau, Alaska	Bayview, Alaska.
49	Frt.	1	20	Pio Castagnoli	San Francisco, Calif.	1235 Georgia Street.
50	Frt.	1	62	El Dorado Brewing Co. (Calif.)	do	626 North American Street, Stockton, Calif.
51	Tow.	1	50	Allegheny River Sand Corporation (Pa.)	Pittsburgh, Pa.	Kittanning, Pa.
52	Fsh.	1	b 20	Matt Loukko	Juneau, Alaska	Douglas, Alaska.
53	Fsh.	8	45	Harold Hansen	Seattle, Wash.	2615 West Fifty-ninth Street.
54	Frt.	4	25	W. P. Roberts	Beaufort, S. C.	Bay Street.
55	Tow.	1	25	T. Trondsen	Seattle, Wash.	Nahcotta, Wash.
56	Tow.	5	150	Vivian Phillips	Baltimore, Md.	McCormicks Wharf.
57	Frt.	2	24	D. B. Fearing	Elizabeth City, N. C.	Manteo, N. C.
58	Tow.	1	12	H. C. Merrill	Pittsburgh, Pa.	Creston, W. Va.
59	Fsh.	2	20	C. Henry Beck	Ketchikan, Alaska	Bremerton, Wash.
60	Fsh.	8	180	Wm. E. Westerbeke	Rockland, Me.	New Bedford, Mass.
61	Tow.	4	450	Atlantic Refining Co. (Pa.)	Philadelphia, Pa.	260 South Broad Street.
62	Tow.	4	450	do	do	Do.
63	Tow.	5	450	do	do	Do.
64	Tow.	3	500	do	do	Do.
65	Frt.	14	150	Southport Fish Scrap & Oil Co. (N. C.)	Wilmington, N. C.	Southport, N. C.
66	Pas.	1	25	W. W. Cottman	Rochester, N. Y.	Sylvan Beach, N. Y.
67	Fsh.	9	80	Ward's Cove Packing Co. (Alaska)	Ketchikan, Alaska	Gig Harbor, Wash.
68	Fsh.	15	135	Andrew Olson	do	do.
69	Frt.	9	b 250	N. R. Vail	Los Angeles, Calif.	315 West Fifth Street.

* Formerly ga. w. St. Dennis.

* Formerly ol. s. Lizzie M. Walker.

Line No.	Official No.	Signal letters	Rig	Name of vessel	Tonnage		Register dimensions			When built	Where built	
					Gross	Net	Length	Breadth	Depth			
								Feet	Feet	Feet		
1	161930		Ga. s.	Varuna	12	12	37.0	11.7	5.0	1902	Gloucester, Mass.	
2	225994		Ol. s.	Vasco Da Gama	90	50	81.5	20.2	8.4	1926	San Diego, Calif.	
3	227240		Ol. s.	Vasco De Gama	88	60	85.6	20.4	10.1	1928	Essex, Mass.	
4	229805		Ol. s.	Vashon	641	436	191.3	56.9	15.1	1930	Houghton, Wash.	
5	211463		Ga. s.	Vasten	12	8	39.2	9.0	3.6	1913	Seattle, Wash.	
6	204197		Ga. s.	Vaud J.	49	33	89.7	19.7	5.5	1907	Wildwood, N. J.	
7	204596		Ga. s.	Vaughn	14	10	44.8	13.0	4.1	1907	Tacoma, Wash.	
8	223095		Ga. s.	Vee	19	12	46.2	10.4	5.7		Unknown	
9	130339		Ga. s.	Vee Cee	9	6	44.7	11.6	2.7	1892	Smymna, N. C.	
10	229673	MITF	El. s.	VEEDOL No. 2	1,818	1,055	252.1	44.2	18.5	1930	Wilmington, Del.	
11	200730		Ga. s.	Veeseo	9	7	46.0	11.2	2.4	1904	Marshallberg, N. C.	
12	205830		Ga. s.	Vega	13	10	40.5	10.0	3.6	1908	North Bend, Oreg.	
13	209931		Ga. s.	Vega	23	16	47.3	13.2	6.2	1912	Seattle, Wash.	
14	216198		Ga. s.	Vega	8	6	33.7	9.1	4.2	1918	do.	
15	224844		Ol. s.	Vehmeyer No. 5	22	13	52.0	13.1	5.5	1925	Stockton, Calif.	
16	220212		Ga. s.	Velero	9	6	35.4	10.3	4.6	1920	Seattle, Wash.	
17	225495		Ol. s.	Velma	17	7	46.7	12.8	4.1	1926	Galveston, Tex.	
18	200100		Ga. s.	Velma F.	12	9	40.8	14.1	6.2	1903	Eastport, Me.	
19	161800		Ga. s.	Velma Brooks	33	33	70.5	19.8	5.3	1900	Madison, Md.	
20	161908		Ga. s.	Velocity	11	11	33.1	12.7	6.0	1902	Friendship, Me.	
21	203004		Ga. s.	Velocity	35	27	75.5	17.2	4.3	1895	New York, N. Y.	
22	227019		Ol. s.	Velox	18	12	41.0	11.2	5.0	1926	Sturgeon Bay, Wis.	
23	216527		Ga. w.	Velva	20	13	53.3	12.0	2.5	1917	Stratton, Ohio.	
24	218210		Ga. s.	Velva	8	6	31.2	9.4	4.0	1919	Seattle, Wash.	
25	225009		Ga. s.	Venetian	12	8	44.8	15.4	4.0		Cardenas, Cuba.	
26	204752		Ga. s.	Venls	10	6	34.0	14.5	3.1	1907	Mount Pleasant, S. C.	
27	200280		Ga. s.	Ventura	13	11	46.5	11.0	3.4	1908	Everett, Wash.	
28	219506		Ga. s.	Ventura	8	5	20.3	9.8	4.5	1920	Tucoma, Wash.	
29	221383		Ol. s.	Ventura	22	15	59.7	12.9	4.7	1907	City Island, N. Y.	
30	227288		Ga. s.	Ventura	9	6	36.5	8.5	4.0	1928	Dungeness, Wash.	
31	201337		Ga. s.	Venture	13	12	32.5	10.7	3.8	1904	Pawtucket, R. I.	
32	204609		Ol. s.	Venture	35	23	63.3	15.3	6.4	1907	Friday Harbor, Wash.	
33	205090		Ga. s.	Venture	9	6	40.0	9.0	3.6	1908	South Bend, Wash.	
34	213938		Ga. s.	Venturo	7	6	31.0	11.0	3.7	1914	Somerdale, N. J.	
35	224205		Ol. s.	Venture	35	13	60.8	16.4	6.0	1924	Thomaston, Me.	
36	226542		Ol. s.	Venture	54	36	63.0	16.4	7.9	1927	Seattle, Wash.	
37	212286		Ol. s.	Venture II	19	13	40.9	13.0	5.4	1914	Tacoma, Wash.	
38	25978		Ga. s.	Venus	23	15	56.9	14.8	3.9	1880	Indianola, Tex.	
39	211551		Ol. s.	Venus	37	25	52.4	15.7	7.4	1913	Tacoma, Wash.	
40	225496		Ol. s.	Venus	53	36	64.1	16.5	7.2	1926	Gig Harbor, Wash.	
41	227244		Ga. s.	Venus	9	6	30.5	10.7	3.8	1918	Bremerton, Wash.	
42	228719		Ol. s.	Venus	113	77	79.3	20.4	9.7	1929	San Pedro, Calif.	
43	228763		Ga. s.	Venus	20	14	60.0	11.6	4.2	1929	Keyport, N. J.	
44	227079		Ga. s.	Veola T.	10	6	35.0	11.8	3.2	1926	Houma, La.	
45	161848		Ga. s.	Vera	15	15	42.3	13.7	6.1	1899	Roque Bluffs, Me.	
46	226809		Ga. s.	Vera	9	7	37.2	9.5	3.9		Unknown	
47	205223		Ga. s.	Vera	15	13	35.9	15.2	4.1	1908	Gullford, Conn.	
48	218183		Ol. s.	Vera	26	13	51.8	13.5	5.0	1919	San Francisco, Calif.	
49	221361		Ga. s.	Vera, Maud	12	8	35.0	10.2	4.61	914	Camden, N. J.	
50	201807		Ga. s.	Verana	16	9	50.0	8.0	3.0	1905	Minnetkska, Minn.	
51	211330		Ga. s.	Verbus Unitus	14	10	34.0	12.2	5.0	1913	Seattle, Wash.	
52	212006		Ga. s.	Verdle	14	9	41.0	10.6	4.6	1914	Snohomish, Wash.	
53	161638		Ga. s.	Verdonia	9	9	51.0	14.0	3.9	1890	Monie, Md.	
54	217946		Ga. s.	Verdun	9	8	33.0	10.0	4.0	1919	Friday Harbor, Wash.	
55	161748		Ga. s.	Verena	9	8	37.7	12.5	4.6	1895	Harwich, Mass.	
56	216288		Ga. s.	Veribus	31	24	50.6	13.8	6.0	1917	Dockton, Wash.	
57	225801		Ga. s.	Vermarco	42	29	52.3	15.0	7.8	1926	Tacoma, Wash.	
58	161903		Ga. s.	Vermillon	13	9	45.4	12.0	2.6	1901	Morgan City, La.	
59	221343		Ga. s.	Vermillon	243	219	123.3	31.9	8.8	1921	Vermillon, Ohio.	
60	225118		Ga. s.	Vermillon	10	6	30.6	12.4	2.9	1923	Olga, La.	
61	208695		Ga. s.	Vermont	23	15	44.8	13.0	5.1	1911	Tacoma, Wash.	
62	210274		Ga. s.	Vermont	57	35	57.3	15.9	7.6	1912	Seattle, Wash.	
63	217960		Ga. s.	Verna	9	7	32.3	9.8	4.9	1919	do.	
64	225384		Ga. s.	Verna	7	5	32.3	8.8	4.4	1926	Cove, W.	
65	218379		Ga. s.	Verna II	8	6	29.9	8.5	4.5	1919	Seattle, Wash.	
66	222816		Ga. s.	Verna B.	13	12	41.2	10.0	2.6	1923	Cape Girardeau, Mo.	

¹ Formerly sloop Ella Gray.

² Formerly ga. s. W. T. Riggan.

³ Formerly ga. s. ^aRambler.
^bAnnette.

Line No.	Service	Crew	Horse-power	Name of owner	Home port	Address of owner
1	Frt.	1	24	Burnham and Morrill (Me.)	Portland, Me.	45 Water Street.
2	Fsh.	8	200	Frank Mitchell, Jr.	San Diego, Calif.	Point Loma, Calif.
3	Cod	9	150	United Fisheries Co. (Mass.)	Gloucester, Mass.	286 Main Street
4	Fer.	9	930	Independent Ferry Line (Wash.)	Seattle, Wash.	Ferry Dock.
5	Pas.	1	20	P. O. Lancaster	do	Mercer Island, Wash.
6	Pas.	5	160	Harry Mogok	Philadelphia, Pa.	Cape May, N. J.
7	Pas.	2	32	E. A. Ehrleke	Tacoma, Wash.	Yoman, Wash.
8	Pas.	2	400	William McGourley	Newark, N. J.	East Newark, N. J.
9	Frt.	1	24	Virginia-Carolina Chemical Corporation (Va.)	New Bern, N. C.	Box 614.
10	Tnk.	18	1,000	Tide Water Associated Transport Corporation (Del.)	Wilmington, Del.	7 West Tenth Street.
11	Frt.	2	50	Virginia-Carolina Chemical Corporation (Va.)	Wilmington, N. C.	Murchison Building.
12	Pas.	1	15	Oregon State Highway Commission	Marshfield, Oreg.	State House, Salem, Oreg.
13	Fsh.	7	40	Alaska-Pacific Salmon Corporation (Del.)	Ketchikan, Alaska	
14	Fsh.	2	18	Theo. Matre	Seattle, Wash.	Newport Hotel.
15	Frt.	1	110	R. H. Vohmeyer	San Francisco, Calif.	Stockton, Calif.
16	Fsh.	2	16	G. A. Hawkinson	Seattle, Wash.	3820 Twenty-second Avenue.
17	Tow.	2	60	Clark Dredging Co. (Tex.)	Galveston, Tex.	United States National Bank Building.
18	Fsh.	1	24	Freeland H. Robbins	Rockland, Me.	Deer Isle, Me.
19	Frt.	4	75	W. C. Townsend	Baltimore, Md.	Chestertown, Md.
20	Fsh.	1	10	Raymond W. Dow	Rockland, Me.	Owls Head, Me.
21	Pas.	3	125	Frank X. Baumann	New York, N. Y.	Sheepshead Bay, N. Y.
22	Fsh.	3	50	Leon E. Cornell	Milwaukee, Wis.	Washington Island, Wis.
23	Tow.	1	20	Ernest D. Johnson	Pittsburgh, Pa.	Foot Twentieth Street, Warwood, W. Va.
24	Fsh.	2	20	H. Bernson	Seattle, Wash.	Richmond Beach, Wash.
25	Pas.	2	45	L. G. Moo	Tampa, Fla.	Newport Richy, Fla.
26	Tow.	2	36	Malvern Hulsey	Charleston, S. C.	Box 806.
27	Msc.	1	45	George Baggen	Juneau, Alaska	
28	Fsh.	2	20	Nordby Supply Co. (Wash.)	Ketchikan, Alaska	Seattle, Wash.
29	Pas.	2	90	John J. Zatterbaum	New York, N. Y.	1130 Colgate Avenue.
30	Fsh.	2	15	Geo. A. Morris	Seattle, Wash.	Dungeness, Wash.
31	Pas.	1	15	Byron O. Arnold	Providence, R. I.	69 Sallia Street.
32	Tow.	4	120	Wagner Tug Boat Co. (Wash.)	Seattle, Wash.	Fifteenth Avenue West and Emerson Street.
33	Frt.	1	20	Otto Hansen	Astoria, Oreg.	R. F. D. 2, Box 9-A.
34	Msc.	1	50	C. O. Vizthum	Miami, Fla.	427 Southwest Eleventh Avenue.
35	Fsh.	6	60	Cris Endresen	New York, N. Y.	712 Forty-sixth Street (B).
36	Fsh.	10	90	C. J. Ness	Seattle, Wash.	5514 Thirty-first Avenue N.E.
37	Fsh.	0	30	D. H. Green	Tacoma, Wash.	3037 Twenty-sixth Ave. W.
38	Frt.	1	21	C. F. Brantum	Galveston, Tex.	Wallsville, Tex.
39	Fsh.	7	50	W. E. Muller	Ketchikan, Alaska	
40	Fsh.	5	90	Snug Harbor Packing Co. (Wash.)	Seward, Alaska	Snug Harbor, Seldovia, Alaska.
41	Frt.	8	20	Tortola Fisheries (Del.)	St. Thomas, Virgin Islands	
42	Fsh.	12	250	James Ellas	Los Angeles, Calif.	Wilmington, Calif.
43	Pas.	3	65	Reginald Taylor	New York, N. Y.	821 East One hundred and sixty-seventh Street.
44	Fsh.	2	30	Pierre Toups	New Orleans, La.	Cut Off, La.
45	Frt.	2	15	J. W. Beardsley Sons (N. J.)	Eastport, Me.	700 Frelinghuysen Avenue, Newark, N. J.
46	Pas.	1	32	John F. Pillsbury	Philadelphia, Pa.	Waretown, N. J.
47	Tow.	3	16	George Washington Stone Corporation (Va.)	Alexandria, Va.	Eighth and Hamilton Streets N.E., Washington, D. C.
48	Tow.	1	125	W. P. Dwyer	San Francisco, Calif.	Third and Channel Streets.
49	Pas.	2	35	R. C. Martin	Philadelphia, Pa.	1711 West Venango Street.
50	Frt.	3	45	Elmer W. Holstrom	St. Paul, Minn.	Lake City, Minn.
51	Fsh.	6	16	Benson Skultka	Ketchikan, Alaska	Sulzer, Alaska.
52	Fsh.	2	16	James T. Burnett	Juneau, Alaska	Hoonah, Alaska.
53	Frt.	2	12	Paul A. Trunk	Baltimore, Md.	1931 East North Avenue.
54	Fsh.	1	16	Frank Jensen	Seattle, Wash.	Friday Harbor, Wash.
55	Frt.	1	16	Edward G. Morse	Full River, Mass.	Swansea, Mass.
56	Fsh.	6	45	John Tasovac	Seattle, Wash.	Annacortes, Wash.
57	Msc.	2	50	Vermont Marble Co. (Vt.)	Tacoma, Wash.	Waterfront, Wash.
58	Msc.	1	28	O. S. Sydnes	Port Arthur, Tex.	
59	Drq.	4	141	Lampe Construction and Trading Co. (Ohio)	Sandusky, Ohio	Vermilion, Ohio.
60	Fsh.	2	20	Texas Co. (Del.)	New Orleans, La.	Shreveport, La.
61	Msc.	2	50	Vermont Marble Co. (Vt.)	Tacoma, Wash.	Waterfront.
62	Fsh.	5	55	Astoria & Puget Sound Canning Co. (Wash.)	Seattle, Wash.	Bellingham, Wash.
63	Fsh.	2	29	Harry W. Benolkin	Ketchikan, Alaska	Box 1028.
64	Fsh.	1	20	H. A. Hanson	Seattle, Wash.	Everett, Wash.
65	Fsh.	1	20	Thure Swanson	Ketchikan, Alaska	Care J. E. Close.
66	Pas.	1	30	L. A. Pace	St. Louis, Mo.	Care Miller Peterson Box Co., Cairo, Ill.

* Formerly Cuban schooner Barcelona.
 * Formerly U. S. Navy Ga. s. No. 6676.

* Formerly ga. s. Adl. Teghetoff.

Motor Vessels

Line No.	Official No.	Signal letters	Rig	Name of vessel	Tonnage		Register dimensions			When built	Where built
					Gross	Net	Length	Breadth	Depth		
1	161940		Ga.s.	Verna G	28	12	59.0	16.0	7.4	1903	Deer Isle, Me.
2	216123		Ga.s.	Verna H	8	6	31.2	9.0	3.5	1918	Muskegon, Mich.
3	210808		Ol. s.	Verna and Esther	12	6	44.6	10.2	4.8	1912	Kennebunk, Me.
4	210387		Ga.s.	Verna Leah	12	7	39.7	11.5	5.5	1912	Deer Isle, Me.
5	226947		Ga. w.	Vernie J	13	8	38.0	10.0	3.3	1927	Beals, Ky.
6	121051		Ol. s.	Vernie S	35	28	59.2	16.7	5.6	1897	Glenwood, N. Y.
7	161943		Ga.s.	Vernon	13	9	47.7	11.5	3.5	1903	Astoria, Ore.
8	220310		Ga.s.	Vernon	41	28	54.8	15.6	7.1	1920	Gig Harbor, Wash.
9	161821		Ga.s.	Vernon J. Creighton	6	6	40.8	13.7	2.8	1898	Fishing Creek, Md.
10	161875		Ga.s.	Verona	15	8	44.0	15.2	4.6	1901	Scranton, Miss.
11	205318		Ga. s.	Verona	21	8	40.5	12.5	4.0	1908	Kingston, Wash.
12	229685		Ol. s.	Veroua	60	41	64.5	17.8	8.0	1930	Tacoma, Wash.
13	206612		Ga. s.	Verone	14	10	37.3	9.8	4.0	1909	Muskegon, Mich.
14	219638		Ol. s.	Veronica	13	6	39.0	14.3	3.5	1911	Pass Christian, Miss.
15	161828		Ga. s.	Vesta	20	19	43.0	15.5	6.4	1898	Gloucester, Mass.
16	161941		Ga. s.	Vesta	19	13	44.0	14.2	6.0	1903	New York, N. Y.
17	205714		Ga. s.	Vesta	21	17	49.5	12.6	4.7	1908	Tacoma, Wash.
18	200152		Ol. s.	Vesta Miller	11	7	39.8	10.5	4.6	1903	Port Blakely, Wash.
19	25929		Ga. s.	Vester	131	68	96.4	18.4	9.0	1876	Boothbay, Me.
20	225783		Ga. s.	Veteran	43	29	59.5	15.7	7.5	1926	Gig Harbor, Wash.
21	224961		Ga. s.	Veto	12	9	33.8	10.7	4.3	1924	Port Clinton, Ohio
22	226475		Ga. s.	Vibyl	7	6	35.4	10.0	3.8	1927	Bowers, Del.
23	161702		Ol. s.	Victor	18	12	6.2	13.3	4.6	1893	Scranton, Pa.
24	161707		Ga. s.	Victor	36	25	59.0	15.5	5.7	1893	Tacoma, Wash.
25	161795		Ga. s.	Victor	8	7	33.0	23.1	4.1	1896	Port Republic, N. J.
26	161844		Ga. s.	Victor	14	12	42.7	13.0	4.0	1899	Patchogue, N. Y.
27	204922		Ga. s.	Victor	8	8	37.2	9.2	3.0	1908	Marshfield, Ore.
28	214773		Ga. s.	Victor	35	13	66.6	17.8	6.6	1917	Pascagoula, Miss.
29	215603	LJBP	Ol. s.	Victor	121	100	93.3	25.1	7.6	1917	Tampa, Fla.
30	217250		Ga. s.	Victor	17	11	46.1	10.0	2.9	1907	Washington, N. C.
31	219525		Ga. s.	Victor	37	16	63.0	13.0	6.6	1920	South Boston, Mass.
32	222144		Ga. s.	Victor	13	9	49.3	15.4	4.1	1922	Pocomoke City, Md.
33	223023		Ga. s.	Victor	12	10	38.4	11.8	3.2	1923	Erle, Pa.
34	223029		Ga. w.	Victor	13	12	32.0	11.8	2.6	1922	Pocahontas, Ark.
35	223904		Ol. s.	Victor	72	31	79.1	18.0	2.6	1923	Parkersburg, W. Va.
36	225116		Ga. s.	Victor	6	7	34.0	9.6	4.2	1925	Hoonah, Alaska.
37	225131		Ol. s.	Victor	29	9	55.6	15.8	6.1	1925	Thomaston, Me.
38	225334		Ga. w.	Victor	92	71	65.5	16.0	3.7	1926	Kansas City, Kans.
39	212758		Ga. s.	Victor Emanuel III	9	6	35.7	10.5	4.5	1914	Los Angeles, Calif.
40	222103		Ol. s.	Victor Lynn	372	240	148.2	24.0	9.8	1881	Baltimore, Md.
41	25616		Ol. s.	Victoria	44	32	64.3	20.4	4.3	1858	Covington, La.
42	221681		Ga. s.	VICTORIA	59	30	75.7	16.5	6.6	1921	New Orleans, La.
43	223378		Ol. s.	Victoria	99	67	88.0	24.0	5.9	1923	Biloxi, Miss.
44	223581		Ga. s.	Victoria	9	7	34.0	12.6	2.9	1924	Patchogue, N. Y.
45	224406		Ga. w.	Victoria	19	12	50.4	11.8	2.6	1925	Livermore, Ky.
46	224905		Ga. s.	Victoria	11	6	40.1	11.8	2.6	1909	Lockport, La.
47	225005		Ga. s.	Victoria	10	7	29.0	12.1	4.8		Unknown
48	228038		Ga. s.	Victoria	14	12	37.3	13.0	4.9	1928	Amesbury, Mass.
49	228375		Ga. w.	Victoria	27	27	55.8	12.4	2.3	1929	Evansville, Ind.
50	228949		Ga. s.	Victoria	14	11	39.5	12.8	3.7	1929	Astoria, Ore.
51	25052		Ga. s.	Victorine	14	10	43.0	16.4	3.7	1852	Hempstead, N. Y.
52	205897		Ga. s.	Victory	17	13	35.8	12.0	5.1	1908	Dockett, Wash.
53	218537		Ga. s.	Victory	38	25	53.5	15.0	6.8	1919	Tacoma, Wash.
54	218635		Ol. s.	Victory	10	7	33.3	10.2	4.3	1918	Anacortes, Wash.
55	218998		Ol. s.	Victory	45	37	46.3	14.9	5.3	1919	Vermilion, Ohio.
56	220177		Ga. s.	Victory	14	11	46.1	10.8	4.0	1920	New York, N. Y.
57	221876		Ga. s.	Victory	10	8	36.8	10.4	4.2	1919	Sea Isle City, N. J.
58	223624		Ol. s.	Victory	71	48	50.6	24.3	8.9	1923	Antioch, Calif.
59	227278		Ga. s.	VICTORY	60	41	82.9	13.5	8.0	1918	Brooklyn, N. Y.
60	215881		Ga. s.	Victory II	22	21	54.4	16.3	3.6	1917	St. Augustine, Fla.
61	225505		Ga. s.	Vider	11	7	34.3	10.2	4.8	1926	Seattle, Wash.
62	161726		Ga. s.	Vigil	12	11	44.0	13.3	4.2	1893	Port Jefferson, N. Y.
63	161816		Ga. s.	Vigil	26	26	51.0	17.8	5.2	1898	Tottenville, N. Y.
64	161796		Ol. s.	Vigilant	21	15	54.4	12.7	5.6	1897	Alexandria, Va.
65	101822		Ga. s.	Vigilant	9	6	33.0	9.0	4.2	1898	Seattle, Wash.
66	161853		Ga. s.	Vigilant	8	6	30.0	11.2	4.5	1899	South Portland, Me.
67	204707		Ol. s.	Vigilant	59	40	68.7	18.3	8.5	1907	Tacoma, Wash.
68	208696		Ga. s.	Vigilant	14	9	39.3	11.4	4.5	1911	do.
69	211976		Ga. s.	Vigilant	23	15	39.7	13.1	4.8	1914	Seattle, Wash.
70	216618		Ga. s.	Vigilant	15	14	40.7	10.4	4.5	1918	Ranier, Ore.
71	218043		Ga. s.	Vigilant	40	27	52.9	16.3	7.2	1919	Gig Harbor, Wash.

1 Formerly ga. s. Four Sisters.
 2 Formerly ga. s. Klatawa.

3 Formerly ol. s. Nellie.

Line No.	Serv-ice	Crew	Horse-power	Name of owner	Home port	Address of owner
1	Cod.	3	20	Ralph J. Bickford.....	Rockland, Me.	Vinalhaven, Me.
2	Fsh.	2	16	Fred J. Lalonde.....	Port Huron, Mich.	Cheboygan, Mich.
3	Cod.	3	38	Harry C. Studley.....	Vineyard Haven, Mass.	Nantucket, Mass.
4	Frt.	2	24	W. J. Eldridge.....	Belfast, Me.	Bucksport, Me.
5	Tow.	2	10	W. G. Bennett.....	Louisville, Ky.	Beals, Ky.
6	Oys.	4	50	Sea Coast Oyster Co. (Conn.).....	New Haven, Conn.	98 South Water Street.
7	Fsh.	1	30	Booth Fisheries Co. (Del.).....	Astoria, Oreg.	Foot Thirty-third Street.
8	Fsh.	7	50	Anton Svorinich.....	Seattle, Wash.	Port Blakely, Wash.
9	Fsh.	2	20	A. J. Douglas.....	Reedsville, Va.	
10	Fsh.	2	24	Frank E. Smee.....	Mobile, Ala.	Bayou la Batre, Ala.
11	Fsh.	2	29	McCallum Legaz Fish Co. (Wash.).....	Seattle, Wash.	Pier 12.
12	Fsh.	10	135	Johan Eglesich.....	Ketchikan, Alaska	Box 802.
13	Frt.	3	24	Roy L. Geer.....	Seattle, Wash.	Bellingham, Wash.
14	Oys.	2	25	Anticlich Packing Co. (Miss.).....	Gulfport, Miss.	Biloxi, Miss.
15	Frt.	2	25	Herbert Smallidge.....	Bar Harbor, Me.	Northeast Harbor, Me.
16	Frt.	2	16	John H. Boland.....	Baltimore, Md.	131 Augusta Avenue.
17	Fsh.	5	35	Harold Lee.....	Petersburg, Alaska	
18	Tow.	1	45	Rothschild & Co. (Wash.).....	Seattle, Wash.	67 Marion Street.
19	Fsh.	23	100	Consolidated Fisheries Co. (Del.).....	Wilmington, Del.	Lewes, Del.
20	Fsh.	5	50	Peter Skansi.....	Tacoma, Wash.	Gig Harbor, Wash.
21	Ptl.	2	150	H. C. Crossley.....	Sandusky, Ohio.	Put in Bay, Ohio.
22	Fsh.	1	15	W. A. Stokesbury.....	Wilmington, Del.	Smyrna, Del.
23	Tow.	3	60	A. Howland.....	Mobile, Ala.	211 South Claiborne Street.
24	Tow.	5	100	Pacific American Fisheries (Me.).....	Juneau, Alaska	South Bellingham, Wash.
25	Oys.	3	12	James H. Speck.....	Philadelphia, Pa.	Tuckerton, N. J.
26	Oys.	2	40	Long Island Oyster Farms.....	New York, N. Y.	Northport, N. Y.
27	Tow.	1	15	Victor Wittick.....	Marshfield, Oreg.	North Bend, Oreg.
28	Fsh.	6	24	Melvin Johnson.....	Mobile, Ala.	300 South Hamilton Street.
29	Fer.	4	135	Lulling & Destrehan Ferry Co. (La.).....	New Orleans, La.	171 Walnut Street.
30	Frt.	1	20	Eddie Moore.....	Washington, N. C.	Bonnerton, N. C.
31	Msc.	5	80	Tela Railroad Co. (Del.).....	Boston, Mass.	131 State Street.
32	Pas.	2	45	John J. Burk.....	Philadelphia, Pa.	North Wildwood, N. J.
33	Pas.	2	35	James W. Nolan.....	Erie, Pa.	1027 Brown's Avenue.
34	Pas.	1	16	Hemphill Lumber Co. (Mo.).....	St. Louis, Mo.	Kennett, Mo.
35	Tow.	1	200	Victor Towing Co. (W. Va.).....	Pittsburgh, Pa.	Parkersburg, W. Va.
36	Fsh.	1	7	John M. Olson.....	Juneau, Alaska	Hoonah, Alaska.
37	Fsh.	4	45	Peter Schaper.....	New York, N. Y.	West Sayville, N. Y.
38	Msc.	3	40	H. J. Massman.....	Kansas City, Mo.	3663 Madison Avenue.
39	Fsh.	2	30	A. F. Esposito.....	Los Angeles, Calif.	438 Ninth Street, San Pedro, Calif.
40	Frt.	12	b 300	Victor Lynn Transportation Co. (Md.).....	Crisfield, Md.	Salisbury, Md.
41	Frt.	4	60	Riverside Lumber Co. (La.).....	New Orleans, La.	Houltonville, La.
42	Pas.	8	190	Johnson Iron Works, Dry Dock & Shipbuilding Co. (La.).....	do	do
43	Frt.	15	180	Peter Tallanclch.....	do	3320 Dumaine Street.
44	Fsh.	2	16	Edward J. Smith.....	New York, N. Y.	Patchogue, N. Y.
45	Tow.	2	20	Ernest S. Kirtley.....	Louisville, Ky.	Livermore, Ky.
46	Fsh.	2	10	Tele Terrebonne.....	New Orleans, La.	Cut Off, La.
47	Frt.	1	8	Harold D. Brainard.....	Hartford, Conn.	Clinton, Conn.
48	Cod.	4	24	Vito Favalaro.....	Gloucester, Mass.	23 Fort Square.
49	Tow.	1	45	G. W. Carmickle.....	Evansville, Ind.	615 West Franklin Street.
50	Pas.	2	50	Victor W. Holikka.....	Astoria, Oreg.	Rosburg, Wash.
51	Msc.	2	35	Archibald S. Gray.....	Perth Amboy, N. J.	200 Front Street.
52	Fsh.	7	20	Booth Fisheries Co. (Del.).....	Seattle, Wash.	Pier 11B, foot Wall Street.
53	Fsh.	8	50	Tony Novah.....	Tacoma, Wash.	Gig Harbor, Wash.
54	Tow.	2	24	Clyde E. Trafton.....	Seattle, Wash.	Everett, Wash.
55	Fsh.	6	40	Hugo W. Hornke.....	Cleveland, Ohio.	6716 Bonna Avenue.
56	Pas.	2	30	Camp Greekygee Corporation (N. H.).....	New York, N. Y.	1440 Broadway.
57	Fsh.	6	20	Union Fishing, Freezing & Cold Storage Co. (N. J.).....	Philadelphia, Pa.	Sea Isle City, N. J.
58	Fer.	1	65	C. A. Lauritzen.....	San Francisco, Calif.	Antioch, Calif.
59	Fsh.	25	300	Victory Navigation Co. of America (N. Y.).....	New York, N. Y.	25 Broadway.
60	Pas.	1	25	Catherine O. Usina.....	St. Augustine, Fla.	Box 301.
61	Fsh.	8	30	Elias Sivertsen.....	Seattle, Wash.	1415 West Sixty-fifth Street.
62	Oys.	1	30	Andrew Radel Oyster Co. (Conn.).....	Bridgeport, Conn.	South Norwalk, Conn.
63	Pas.	2	40	Charles T. Calm.....	New York, N. Y.	87 Hamilton Place.
64	Tow.	2	70	Geo. T. Johnson & Sons.....	Cambridge, Md.	312 Maryland Avenue.
65	Tow.	1	24	O. C. Rosenquist.....	Seattle, Wash.	5342 Tallman Avenue.
66	Frt.	1	8	H. M. Dunbar, estate of.....	Jonesport, Me.	
67	Tow.	5	200	Anchor Tug Boat Co. (Oreg.).....	Portland, Oreg.	Mayer Building.
68	Fsh.	1	20	Libby, McNeill & Libby (Me.).....	Seattle, Wash.	88 Hamlin Street.
69	Fsh.	5	20	E. N. Pond.....	Seward, Alaska	Seldovia, Alaska.
70	Msc.	1	25	Geo. M. Bidwell.....	Wrangell, Alaska.	
71	Fsh.	7	50	Joseph Budinich.....	Seattle, Wash.	3817 Seventeenth Avenue SW.

Formerly {a U. S. Lighthouse st. n. Jessamine.
b Ga. s. Queenstown.

Formerly {a slp. Vigilant.
b British ga. y. Vigilant.

Line No.	Official No.	Signal letters	Rig	Name of vessel	Tonnage		Register dimensions			When built	Where built
					Gross	Net	Length	Breadth	Depth		
							Feet	Feet	Feet		
1	218463		Ga. s.	Vigilant	87	59	30.0	20.2	6.0	1919	Dorchester, N. J.
2	221524		Ga. s.	Vigilant	14	12	36.9	11.4	5.4	1921	Holly, Wash.
3	225538		Ol. s.	Vigilant	23	13	46.5	14.1	5.9	1926	San Diego, Calif.
4	161818		Ga. s.	Viking	9	9	37.0	13.6	4.5	1898	Atlantic City, N. J.
5	215076		Ga. s.	Viking	13	11	38.6	9.0	3.2	1917	Everett, Wash.
6	230098		Ga. s.	Viking	11	7	42.3	10.9	4.4	1920	Battery Park, Va.
7	221903		Ga. s.	Viking	14	11	36.0	11.3	5.1	1922	Seattle, Wash.
8	223014		Ga. s.	Viking	14	11	42.7	8.2	4.2	1911	Coeur d'Alene, Idaho.
9	224647		Ol. s.	Viking	52	45	71.4	20.4	9.4	1925	Pensacola, Fla.
10	225163		Ga. s.	Viking	9	7	30.0	10.2	2.6	1925	Galveston, Tex.
11	225191		Ga. s.	Viking	16	11	39.5	12.0	5.6	1925	Seattle, Wash.
12	229236		Ol. s.	Viking	45	17	71.5	13.8	6.9	1925	Norfolk, Va.
13	117114		Ol. s.	Viking No. 1	15	10	49.5	13.8	4.4	1902	Brooklyn, N. Y.
14	116874		Ol. s.	Viking No. 2	64	43	70.5	17.2	8.2	1899	Baltimore, Md.
15	150438		Ol. s.	Viking No. 3	108	73	87.0	20.1	9.9	1899	South Amboy, N. J.
16	25953		Ga. s.	Ville du Havre	8	8	47.3	13.0	3.2	1878	Crisfield, Md.
17	208809		Ga. s.	VIM	14	10	44.8	9.1	5.6	1911	Camden, N. J.
18	209348		Ga. s.	Vina	9	8	42.7	9.8	4.1	1908	Weehawken, N. J.
19	161878		Ga. s.	Vinal H. Tibbetts	13	12	37.6	12.2	6.0	1901	Friendship, Me.
20	161913		Ga. s.	Vincent	11	11	42.0	14.3	4.6	1902	Port Republic, N. J.
21	205489		Ga. s.	Vincent	14	10	47.0	10.6	5.4	1908	West Lynn, Mass.
22	226499		Ga. s.	Vinodol	44	30	58.2	14.9	7.3	1927	Seattle, Wash.
23	161881		Ga. s.	Viola	26	10	51.3	16.6	7.0	1901	Gloucester, Mass.
24	207199		Ga. s.	Viola	26	17	26.6	12.7	3.0	1910	Cedar Bayou, Tex.
25	210766		Ga. s.	Viola	10	6	32.0	10.5	3.4	1912	Keyport, Wash.
26	220772		Ga. s.	Viola	9	8	39.0	8.5	2.0	1920	Wrangell, Alaska.
27	225806		Ga. s.	Viola	7	6	29.4	10.2	3.3	1926	Beach Haven, N. J.
28	216574		Ga. s.	Viola J	13	11	37.2	11.2	4.8	1918	Pysht, Wash.
29	219370		Ga. s.	Viola L	9	7	35.8	9.4	2.2	1911	Chauvin, La.
30	161840		Ga. s.	Viola Haas	10	13	49.2	15.8	5.0	1899	Bayou Thilla, Miss.
31	161722		Ga. s.	Viola May	9	7	45.0	12.4	3.4	1893	Taylor's Island, Md.
32	216258		Ol. s.	Violet Ray	61	49	75.1	14.8	7.5	1918	Seattle, Wash.
33	207879		Ga. s.	Violet	8	5	34.7	9.4	3.6	1908	St. James, Mich.
34	211793		Ga. s.	Violet	5	5	34.1	7.9	2.3	1913	Wit, N. C.
35	221195		Ga. s.	Violet	15	10	41.5	11.0	5.2	1921	Clallam Bay, Wash.
36	226440		Ol. s.	Violet	54	36	63.0	16.8	7.2	1927	Seattle, Wash.
37	219127		Ga. s.	Violet M	7	6	30.6	9.5	4.1	1917	West De Pere, Wis.
38	219104		Ga. s.	Viper	11	7	30.6	10.1	5.2	1919	Anacortes, Wash.
39	161842		Ga. s.	Virgie	9	6	47.0	14.0	3.2	1899	Pocomoke City, Md.
40	211320		Ga. s.	Virgie	7	6	30.4	9.8	2.4	1913	Otway, N. C.
41	222782		Ga. s.	Virgie	10	8	34.6	10.8	4.0	1923	Mystic, Conn.
42	209287		Ga. s.	Virgie Garrison	23	15	58.3	13.2	3.7	1911	Cora's Creek, Va.
43	227474		Ga. s.	Virgin	8	6	33.3	9.9	4.6	1928	Seattle, Wash.
44	8786		Ga. s.	Virginia	31	17	54.4	19.0	5.0	1871	Mauricetown, N. J.
45	26003		Ga. s.	Virginia	12	12	42.0	17.0	4.0	1865	Fowl River, Ala.
46	161525		Ga. s.	Virginia	83	46	70.5	18.0	5.5	1884	New Haven, Conn.
47	161548		Ga. s.	Virginia	7	7	36.3	14.3	3.1	1885	Talbot Co., Md.
48	161754		Ol. s.	Virginia	40	33	64.3	19.0	6.7	1895	New Orleans, La.
49	161830		Ol. s.	Virginia	14	9	40.0	15.0	4.0	1898	Cedar Bayou, Tex.
50	203967		Ga. s.	Virginia	26	20	61.6	10.4	5.8	1906	City Island, N. Y.
51	205067		Ga. s.	Virginia	14	9	47.4	13.8	3.3	1908	Terminal Island, Calif.
52	205099		Ga. s.	Virginia	15	8	54.0	13.5	4.0	1908	Tacoma, Wash.
53	208774		Ga. s.	Virginia	7	6	37.0	11.2	3.1	1911	Hopkins, Va.
54	209127		Ga. s.	Virginia	22	12	49.5	15.2	5.7	1911	Lubec, Me.
55	209657		Ga. s.	Virginia	41	33	56.3	15.8	6.4	1912	Tacoma, Wash.
56	210289		Ga. s.	Virginia	34	24	59.3	16.6	5.2	1912	Ruark, Va.
57	214425		Ga. s.	Virginia	94	62	101.0	22.4	7.7	1916	Tottenville, N. Y.
58	215911		Ga. s.	Virginia	10	9	36.1	12.1	4.3	1912	New York, N. Y.
59	217638		Ga. s.	Virginia	11	9	38.6	11.2	2.3	1912	Baltimore, Md.
60	220562		Ga. w.	Virginia	9	8	49.0	11.6	2.0	1920	Golconda, Ill.
61	220567		Ga. s.	Virginia	35	23	64.8	13.7	6.6	1920	Brooklyn, N. Y.
62	220610		Ga. s.	Virginia	12	9	40.0	12.5	3.3	1919	Cordova, Alaska.
63	222320		Ga. s.	Virginia	14	12	38.5	10.4	4.0	1920	Taunton, Mass.
64	222384		Ga. w.	Virginia	18	13	50.6	13.1	2.3	1922	Charleston, W. Va.
65	222587		Ga. s.	Virginia	9	7	37.9	13.2	2.5	1910	Biloxi, Miss.
66	226750		Ga. s.	Virginia	12	11	47.2	14.2	2.5	1927	Rowena, Ore.
67	222737		Ga. w.	VIRGINIA	40	34	69.2	16.0	3.7	1923	Pittsburgh, Pa.

¹ Formerly U. S. Coast Guard ga. s. C. G. 230.

² Formerly (a) ga. s. Spray.
(b) ga. s. Florence T.

³ Formerly ol. s. Solicitor.

⁴ Formerly st. s. (a) Pittsburgh.
(b) Trenton.

Line No.	Service	Crew	Horse-power	Name of owner	Home port	Address of owner
1	Fr't.	3	60	Joshua H. Wheaton.....	Philadelphia, Pa.....	Pennsville, N. J.
2	Fsh.	4	20	Charley Andy.....	Sitka, Alaska.....	Killsnoo, Alaska.
3	Fsh.	4	60	W. V. Ambrose.....	San Diego, Calif.....	2412 Belt Street.
4	Pas.	1	10	George B. Gale.....	Philadelphia, Pa.....	Brigantine, N. J.
5	Fsh.	2	16	Asa Starkweather.....	Ketchikan, Alaska.....	Box 1666.
6	Tow.	1	45	F. W. Schwiers, jr., Co. (N. Y.).....	New York, N. Y.....	90 West Street.
7	Fsh.	4	20	Eli S. Loken.....	Seattle, Wash.....	2414 West Newton Street.
8	Pas.	1	100	James A. Pleasants.....	Tacoma, Wash.....	815 South Ainsworth Avenue.
9	Fsh.	9	48	E. E. Saunders & Co. (Fla.).....	Pensacola, Fla.....	Palafox Street Wharf.
10	Fsh.	1	36	Jas. W. Wayman.....	Galveston, Tex.....	American National Bank Building.
11	Fsh.	3	30	Matthias Strande.....	Seattle, Wash.....	1715 West Sixty-second Street.
12	Fsh.	1	70	Viking Corporation (Fla.).....	Miami, Fla.....	West Palm Beach, Fla.
13	Tow.	2	100	Motor tug Viking No. 1 (N. Y.).....	New York, N. Y.....	59 Pearl Street.
14	Tow.	8	220	Motor tug Viking No. 2 (N. Y.).....	do.....	24 Stone Street.
15	Tow.	8	500	Motor Tug Viking No. 3 (N. Y.).....	do.....	Do.
16	Msc.	6	15	Maurice C. Lewis.....	Cambridge, Md.....	213 Oakley Street.
17	Tow.	4	50	F. W. Backus.....	Miami, Fla.....	2510 Southwest Twenty-ninth Street.
18	Fr't.	2	32	Phillip B. Palmer.....	Rochester, N. Y.....	Watkins, N. Y.
19	Fsh.	4	12	Fay & Co.....	Pensacola, Fla.....	Panama City, Fla.
20	Fsh.	3	24	Paul Cox.....	Philadelphia, Pa.....	Leesburg, N. J.
21	Pas.	2	24	Ivanhoe Stein.....	New York, N. Y.....	West Sayville, N. Y.
22	Fsh.	8	50	John Dragich.....	Seattle, Wash.....	815 West Fifty-first Street.
23	Cod.	8	60	Eben Ross.....	Boston, Mass.....	96 Lexington Street, East Boston, Mass.
24	Msc.	2	60	Tom Leech.....	Galveston, Tex.....	2009 Avenue C.
25	Fsh.	1	15	Libby, McNeill & Libby (Me.).....	Seattle, Wash.....	88 Hamlin Street.
26	Mso.	2	28	F. E. Shangle.....	Wrangell, Alaska.....	
27	Pas.	1	12	William A. Meyer.....	Philadelphia, Pa.....	Beach Haven, N. J.
28	Fsh.	4	16	Robert Mike.....	Seattle, Wash.....	Pyshb, Wash.
29	Oys.	2	8	Ernest Lapeyrouse.....	New Orleans, La.....	Chauvin, La.
30	Fr't.	2	20	Dejean Packing Co. (Miss.).....	Gulfport, Miss.....	East Beach and Pine Streets, Biloxi, Miss.
31	Fr't.	3	18	Arthur P. Messick.....	Reedville, Va.....	Irvington, Va.
32	Fsh.	3	100	Farwest Fisheries (Wash.).....	Seattle, Wash.....	Pioneer Building.
33	Fsh.	3	30	Ernest Lanoo.....	Grand Haven, Mich.....	400 North D Street, Sheboygan, Mich.
34	Msc.	1	8	James Willis.....	Beaufort, N. C.....	Stacey, N. C.
35	Tow.	1	20	Harry Colby.....	Port Angeles, Wash.....	Clallam Bay, Wash.
36	Fsh.	8	90	Buchan & Helmen Packing Co. (Wash.).....	Ketchikan, Alaska.....	Port Armstrong, Alaska.
37	Fsh.	3	24	John Mealy, jr.....	Milwaukee, Wis.....	Pensaukee, Wis.
38	Fsh.	2	20	Archie F. McMillan.....	Seattle, Wash.....	La Conner, Wash.
39	Fr't.	2	30	J. W. Mears.....	Reedville, Va.....	Syringa, Va.
40	Fr't.	2	8	James Pittman.....	Beaufort, N. C.....	Lukens, N. C.
41	Fsh.	2	40	Joseph C. Whaley.....	Newport, R. I.....	Point Judith, R. I.
42	Fr't.	2	20	George C. Marsh.....	Crisfield, Md.....	Tylerton, Md.
43	Fsh.	2	20	John Arflot.....	Seattle, Wash.....	227 Westlake Avenue.
44	Oys.	6	25	Kenneth A. Sharp.....	Philadelphia, Pa.....	Port Norris, N. J.
45	Msc.	4	16	John H. A. Miller.....	Mobile, Ala.....	Bon Secour, Ala.
46	Oys.	9	120	H. J. Lewis Oyster Co. (Conn.).....	Bridgeport, Conn.....	Stratford, Conn.
47	Fr't.	2	16	Robert M. Elliott.....	Norfolk, Va.....	West Norfolk, Va.
48	Fr't.	3	60	W. Collin Chilton.....	Reedville, Va.....	Taft, Va.
49	Ten.	1	70	Standard Dredging Co. (N. J.).....	New York, N. Y.....	Woolworth Building.
50	Fr't.	3	50	State of Maine.....	Portland, Me.....	State House, Augusta, Me.
51	Pas.	1	60	Star & Crescent Boat Co. (Calif.).....	San Diego, Calif.....	Foot Broadway.
52	Fsh.	2	65	Peck Bros. (Wash.).....	Seattle, Wash.....	2419 West Sixty-first Street.
53	Fr't.	1	10	R. B. Balderson.....	Reedville, Va.....	Harryhogan, Va.
54	Fsh.	3	38	L. B. McFadden.....	Eastport, Me.....	Lubec, Me.
55	Fsh.	5	55	C. B. Carlson.....	Ketchikan, Alaska.....	
56	Fr't.	2	38	Charles H. Bradshaw.....	Crisfield, Md.....	203 North Somerset Avenue.
57	Pit.	2	150	W. R. Boutwell.....	Norfolk, Va.....	Royster Building.
58	Pas.	2	15	James Petrie.....	New York, N. Y.....	West Seventy-ninth Street and North River.
59	Pas.	1	18	Samuel Zahner.....	Baltimore, Md.....	Box 31, Highlandtown, Md.
60	Pas.	1	20	E. E. Thomas.....	Paducah, Ky.....	203 Fountain Avenue.
61	Msc.	3	220	Erie Basin Towing & Hoisting Co. (N. Y.).....	New York, N. Y.....	25 Broadway.
62	Fsh.	2	50	Rex L. Hancock.....	Cordova, Alaska.....	
63	Pas.	2	100	Maurice M. Devina.....	Boston, Mass.....	45 Purchase Street.
64	Tow.	1	50	West Virginia Sand & Gravel Co. (W. Va.).....	Pittsburgh, Pa.....	813 Kanawha Street, Charleston, W. Va.
65	Fsh.	3	18	Alver Hudson.....	New Orleans, La.....	1004 Aline Street.
66	Fer.	1	45	Frank Jarvis.....	Portland, Oreg.....	Lyle, Wash.
67	Tow.	2	100	Dravo Contracting Co. (Pa.).....	Pittsburgh, Pa.....	302 Pennsylvania Avenue.

† Formerly ^a Sloop Viola.
 ‡ Formerly ^b British sloop Viola.
 • Formerly ga. s. Canco.

† Formerly schooner Eloise Moore.
 ‡ Formerly ga. s. Virginia Merrill.
 • Formerly ga. w. Mariana Merrill.

Line No.	Official No.	Signal letters	Rig	Name of vessel	Tonnage		Register dimensions			When built	Where built
					Gross	Net	Length	Breadth	Depth		
1	222933		Ga. s.	Virginia	9	7	32.4	8.6	3.8	1915	Delair, N. J.
2	225260		Ol. s.	Virginia	110	90	81.0	20.2	3.8	1925	Callon, Ark.
3	226110		Ga. s.	Virginia	10	6	36.6	9.6	3.5	1926	Rockport, Tex.
4	228005		Ga. w.	Virginia	28	22	60.5	9.9	2.4	1928	Rising Sun, Ind.
5	228671		Ol. s.	Virginia	16	10	41.4	11.3	5.0	1929	Seattle, Wash.
6	229052		Ol. s.	Virginia	68	46	67.2	18.9	8.3	1929	Tacoma, Wash.
7	229807		Ga. s.	Virginia	11	9	36.8	12.1	3.8	1930	Little Creek, Del.
8	216245		Ga. s.	Virginia II	9	7	32.0	10.0	3.8	1918	Wrangell, Alaska
9	200681		Ol. s.	Virginia IV	92	48	97.6	22.7	6.7	1904	Tacoma, Wash.
10	214549		Ga. s.	Virginia C	8	6	37.8	10.9	2.9	1916	Wittman, Md.
11	225567		Ol. s.	Virginia E	70	42	68.7	17.3	8.0	1926	Dockton, Wash.
12	227070		Ol. s.	Virginia R	51	10	66.3	16.2	8.5	1927	Friendship, Me.
13	223491		Ga. s.	Virginia T	13	5	40.8	11.6	3.8	1923	Arlington, Fla.
14	116670		Ol. s.	Virginia and Mary	31	11	62.9	14.2	6.2	1895	Millbridge, Me.
15	161547		Ga. s.	Virginia Alice	9	7	50.0	11.7	3.5	1885	Rock Creek, Md.
16	229366		Ga. s.	Virginia Ann	7	6	36.8	6.7	2.7	1930	Luxora, Ark.
17	223512		Ga. s.	Virginia Bell	33	20	57.7	10.0	5.2	1923	Amburg, Va.
18	161595		Ol. s.	Virginia Dare	220	156	100.0	20.6	6.0	1888	Wilmington, Del.
19	209133		Ol. s.	Virginia Dare	53	29	70.5	20.5	6.0	1911	Solomons, Md.
20	216728		Ga. s.	Virginia Hardy	37	16	57.9	18.2	4.4	1918	Oakland, Calif.
21	219881		Ga. s.	Virginia May	22	18	62.2	16.0	2.7	1919	Branson, Mo.
22	224489		Ga. s.	Virginia Queen	23	13	50.4	14.4	4.9	1925	Kayan, Va.
23	216117		Ga. w.	Virginia Rhodes	9	6	51.0	9.8	1.8	1918	Grantsville, W. Va.
24	217102		Ga. s.	Virginian	12	9	36.0	10.2	3.5		Unknown
25	219297		Ga. s.	Virginian	28	16	55.0	15.2	5.3	1919	Mosquito Creek, Va.
26	222038		Ga. s.	Virginis	8	5	32.4	9.5	4.3	1922	Seattle, Wash.
27	210815		Ol. s.	Vis III	27	18	46.5	14.2	5.7	1912	Tacoma, Wash.
28	209375		Ga. s.	Vis No. 2	26	17	52.0	14.0	5.9	1911	do.
29	213281		Ga. s.	Vision	5	5	28.0	12.2	3.3	1905	Port Republic, N. J.
30	229692		Ol. s.	Visit	16	10	39.6	12.0	5.7	1930	Seattle, Wash.
31	207768		Ol. s.	Visitor	47	32	63.5	15.0	8.0	1883	Baltimore, Md.
32	228079		Ga. s.	Visitor	13	8	39.1	11.5	2.8	1928	St. Michael, Alaska
33	226739		Ol. s.	Vitality	93	63	76.6	19.5	8.5	1927	Los Angeles, Calif.
34	161843		Ga. s.	Vivian	8	6	41.0	8.9	2.7	1899	Snow Hill, Md.
35	205654		Ga. s.	Vivian	6	6	24.9	11.4	3.8	1908	Osterville, Mass.
36	210456		Ga. s.	VIVIAN	10	7	33.2	9.4	4.5	1912	Ferrysburg, Mich.
37	211731		Ga. s.	Vivian	13	12	33.6	9.7	3.5	1913	Menominee, Mich.
38	213179		Ga. w.	Vivian	14	14	42.9	19.0	2.6	1915	Washburn, N. Dak.
39	214853		Ga. s.	Vivian	11	9	32.8	10.8	5.4	1917	Astoria, Oreg.
40	214883		Ga. s.	Vivian	8	5	33.3	9.5	5.5	1917	Poulsbo, Wash.
41	223301		Ga. s.	Vivian	8	5	36.8	9.6	3.6		Unknown
42	226887		Ga. s.	Vivian	21	7	60.0	15.9	3.5	1927	Rockport, Tex.
43	228186		Ol. s.	Vivian	21	14	45.6	14.0	5.2	1929	Noank, Conn.
44	229240		Ga. s.	Vivian V	12	7	38.5	13.0	3.0	1929	Theriot, La.
45	221015		Ga. s.	Vivian June	15	10	45.0	12.4	3.8	1920	Wrangell, Alaska
46	200345		Ga. s.	Viviane No. 3	13	13	53.0	9.9	4.3	1901	St. Joseph, Mich.
47	201854		Ga. s.	Vivien	5	5	29.7	11.3	3.7	1905	Atlantic City, N. J.
48	214359		Ga. s.	Vivo	28	10	60.0	14.0	6.8	1916	Los Angeles, Calif.
49	26959		Ga. s.	Vixen	7	7	33.9	12.0	2.3	1879	Yarmouth, Me.
50	161797		Ga. s.	Vixen	14	7	49.4	14.7	4.2	1897	Selden, Va.
51	161833		Ga. s.	Vixen	8	8	27.2	10.3	5.3	1899	Friendship, Me.
52	203661		Ol. s.	Vixen	20	13	49.9	17.3	4.1	1906	De Lisle, Miss.
53	209702		Ga. s.	Voco	41	37	60.0	20.4	4.6	1912	Brookhaven, N. Y.
54	161901		Ga. s.	Volunteer	8	6	41.0	14.5	3.0	1901	Chesconnessex, Va.
55	161946		Ga. s.	Volunteer	8	8	33.6	12.0	5.3	1903	Bristol, Me.
56	202884		Ga. s.	Volunteer	14	8	40.3	13.6	4.9	1906	E. Boothbay, Me.
57	205627		Ga. s.	Volunteer	15	7	48.8	17.9	3.4	1908	Biloxi, Miss.
58	208549		Ga. s.	Volunteer	11	11	30.2	10.2	4.2	1910	Sturgeon Bay, Wis.
59	212957		Ga. s.	Volunteer	25	20	46.0	13.8	5.6	1915	Seattle, Wash.
60	206255		Ga. s.	Volutia	10	7	36.7	12.3	4.3	1910	Mandarin, Fla.
61	227656		Ga. s.	Voyageur	9	6	39.4	12.0	3.7		Unknown
62	203888		Ol. s.	Vulcan	21	14	56.2	15.0	5.0	1907	Astoria, Oreg.
63	206505		Ga. s.	Vulcan	8	5	36.0	10.7	3.7	1909	Alameda, Calif.
64	209138		Ga. s.	Vulcan	23	15	46.0	12.0	5.0	1911	West Seattle, Wash.
65	226125		Ol. s.	Vulcan	14	9	46.3	12.1	2.8	1926	North Bend, Oreg.
66	141792		Ga. s.	Vulcan II	14	10	41.4	13.7	4.5	1902	Jersey City, N. J.
67	227049		Ol. s.	Vyella	14	9	42.1	11.8	4.2	1927	Seattle, Wash.
68	212695		Ga. s.	W. K.	11	7	39.2	10.5	5.1	1914	Los Angeles, Calif.

¹ Formerly ga. s. Tyrus.

² Formerly st. s. Sawyer.

³ Formerly ga. s. Brederode.

⁴ Formerly ga. s. Lillian M. Newey.

Line No.	Serv-ice	Crew	Horse-power	Name of owner	Home port	Address of owner
1	Pas.	2	25	Charles W. Tyndale.....	Philadelphia, Pa.....	Rehoboth, Del.
2	Tow.	4	180	Callon Lumber Co. (Ark.).....	Memphis, Tenn.....	Callon, Ark.
3	Pas.	2	100	J. Roscoe.....	Corpus Christi, Tex.....	330 Clifford Street
4	Tow.	2	615	Jacob Hillebrand.....	Cincinnati, Ohio.....	Front and Saratoga Streets, Newport, Ky.
5	Tow.	2	80	Davis Launch & Tug Co. (Wash.).....	Tacoma, Wash.....	519 Capitol Way, Olympia, Wash.
6	Fsh.	3	165	Pietro Sanfilippo.....	San Francisco, Calif.....	Monterey, Calif.
7	Fsh.	1	20	William C. Burris.....	Wilmington, Del.....	Little Creek, Del.
8	Fsh.	2	15	Edward C. Johnson.....	Ketchikan, Alaska.....	
9	Pas.	7	100	Juneau Motorship Co. (Alaska).....	Juneau, Alaska.....	
10	Frt.	2	10	Walter Crouch, Jr.....	Baltimore, Md.....	Chester, Md.
11	Fsh.	8	180	Alaska Pacific Salmon Corporation (Dol.).....	Ketchikan, Alaska.....	
12	Fsh.	6	60	Lew J. Wallace.....	New Bedford, Mass.....	Friendship, Me.
13	Fsh.	2	36	S. Tringale.....	Fernandina, Fla.....	Box 267.
14	Cod.	10	60	Pisitello Salvatore.....	Gloucester, Mass.....	14 Gould Court.
15	Frt.	1	17	Ida E. Roberts.....	Baltimore, Md.....	2209 East Lombard Street.
16	Tow.	1	50	Luxora Cooperage Co. (Mo.).....	Memphis, Tenn.....	Luxora, Ark.
17	Oys.	2	36	W. H. Ward.....	Crisfield, Md.....	North Somerset Avenue.
18	Frt.	11	100	Norfolk, Baltimore & Carolina Line (Va.).....	Norfolk, Va.....	Clyde Line Pier No. 2.
19	Msc.	2	60	Frank B. Scarborough.....	Crisfield, Md.....	Girdletree, Md.
20	Tow.	1	110	Leslie-California Salt Co. (Del.).....	San Francisco, Calif.....	Alexander Building.
21	Pas.	3	60	Hobart G. McQuenter.....	St. Louis, Mo.....	Braison, Mo.
22	Frt.	2	27	Chas. Hudnall.....	Reedville, Va.....	Kayan, Va.
23	Tow.	1	12	Frank Geer.....	Pittsburgh, Pa.....	Grantsville, W. Va.
24	Frt.	1	16	O. E. Blisback.....	Norfolk, Va.....	Philadelphia, Pa.
25	Frt.	2	30	Marine Service Corporation (Md.).....	Baltimore, Md.....	908 South Broadway.
26	Fsh.	2	12	Fred Jonassen.....	Ketchikan, Alaska.....	
27	Fsh.	4	35	Samuel G. Johnson.....	Juneau, Alaska.....	Killsnoo, Alaska.
28	Fsh.	1	50	Alaska Fishermens Cooperative Packing Co. (Alaska.).....	do.....	Juneau, Alaska.
29	Fsh.	1	25	Peter C. Cosler.....	Philadelphia, Pa.....	Millville, N. J.
30	Fsh.	3	30	Ole Sether.....	Ketchikan, Alaska.....	
31	Tow.	4	200	Inter State Oil Transport Co. (Del.).....	Philadelphia, Pa.....	113 Walnut Street.
32	Frt.	1	32	George T. Butler.....	Nome, Alaska.....	St. Michael, Alaska.
33	Fsh.	10	b 200	Italian Food Products Co. (Calif.).....	Los Angeles, Calif.....	1607 West Water Street, Long Beach, Calif.
34	Frt.	2	15	Wm. S. Dawson.....	Cambridge, Md.....	Oxford, Md.
35	Fsh.	1	12	E. O. Payne.....	New York, N. Y.....	Shelter Island, N. Y.
36	Tow.	1	28	William F. Van Anrooy.....	Grand Haven, Mich.....	Holland, Mich.
37	Fsh.	3	15	Oscar E. Olson.....	Milwaukee, Wis.....	Marinette, Wis.
38	Fer.	1	25	Washburn Ferry Co. (N. Dak.).....	Pembina, N. Dak.....	Washburn, N. Dak.
39	Fsh.	3	25	Paul R. Warner.....	Ketchikan, Alaska.....	Box C2.
40	Fsh.	3	15	Ingvard Larsen.....	Juneau, Alaska.....	Box 698.
41	Pas.	1	66	James H. Thomas.....	Philadelphia, Pa.....	Bowers, Del.
42	Oys.	4	50	State Game Fish and Oyster Department.....	Corpus Christi, Tex.....	Austin, Tex.
43	Fsh.	3	45	Henry Kydd.....	New London, Conn.....	205 Shaw Street.
44	Fsh.	1	14	Leonce A. Voisin.....	New Orleans, La.....	Theriot, La.
45	Fsh.	2	35	Wm. Lewis.....	Wrangell, Alaska.....	
46	Pas.	2	24	Rose Island Co. (Ky.).....	Louisville, Ky.....	122 South First Street.
47	Pas.	1	8	Isaac D. Nelson.....	Philadelphia, Pa.....	1163 North Main Street, Pleasantville, N. J.
48	Fsh.	1	150	Wilmington Transportation Co. (Calif.).....	Los Angeles, Calif.....	Wilmington, Calif.
49	Frt.	1	8	Charles P. Geyer.....	Portland, Me.....	42 Franklin Street, South Portland, Me.
50	Frt.	1	24	N. B. Leigh.....	Newport News, Va.....	Claybank, Va.
51	Frt.	2	7	Willis A. Nutt.....	Rockland, Me.....	Camden, Me.
52	Frt.	5	24	Desporte Packing Co. (Miss.).....	Gulfport, Miss.....	Biloxi, Miss.
53	Frt.	3	40	Maritime Coal Co. (N. Y.).....	New York, N. Y.....	8 Bridge Street.
54	Oys.	1	14	Charles B. Hughes.....	Elizabeth City, N. C.....	Camden, N. C.
55	Pas.	1	9	Lewis G. Stanley.....	Bar Harbor, Me.....	Cranberry Isles, Me.
56	Frt.	1	10	Silas M. Marsters.....	New London, Conn.....	260 Pequot Avenue.
57	Fsh.	5	15	Paul Skrmetta.....	Gulfport, Miss.....	Biloxi, Miss.
58	Fsh.	2	b 10	John F. Nelson.....	Milwaukee, Wis.....	Ellison Bay, Wis.
59	Fsh.	4	40	Laurits Hanken.....	Seattle, Wash.....	1815 Twenty-seventh Ave- nue, West.
60	Frt.	1	25	American Agriculture Chemical Co. (Conn.).....	Wilmington, N. C.....	Murchison Building.
61	Misc.	1	25	Frank Lockwood.....	New York, N. Y.....	Huntington, Long Island.
62	Tow.	2	100	Wilbur J. Smith.....	Astoria, Ore.....	Rainier, Ore.
63	Tow.	1	50	Olympian Dredging Co. (Calif.).....	San Francisco, Calif.....	249 First Street.
64	Tow.	2	85	Charles T. Wagner.....	Seattle, Wash.....	330 East Schley Street, Aber- deen, Wash.
65	Pas.	1	50	Clyde M. Roberts.....	Marshfield, Ore.....	Reedsport, Ore.
66	Pas.	2	48	William Fogg.....	New York, N. Y.....	35 Clifton Avenue, North Beach, Long Island, N. Y.
67	Fsh.	2	30	Lee Fulk.....	Sitka, Alaska.....	East Stanwood, Wash.
68	Pas.	1	150	Morris Pleasure Fishing (Calif.).....	Los Angeles, Calif.....	607 Euclid Avenue.

⁵ Formerly st. s. Mystic.

⁶ Formerly ga. s. Lizzie V.

Line No.	Official No.	Signal letters	Rig	Name of vessel	Tonnage		Register dimensions			When built	Where built
					Gross	Net	Length	Breadth	Depth		
							Feet	Feet	Feet		
1	224106		Ga.w.	W. M.	27	8	55.7	14.0	2.8	1924	Wrightsville, Ohio
2	221817		Ga.w.	W. W.	31	19	62.2	16.0	3.6	1921	Paducah, Ky.
3	215994		Ol. s.	W. C. F. Co. No. 1.	28	14	56.3	15.6	6.0	1918	Oakland, Calif.
4	222510		Ol. s.	W. C. F. Co. No. 2.	39	14	59.3	16.0	7.0	1922	do.
5	227980		Ol. s.	W. C. F. Co. No. 3.	46	19	60.5	17.4	7.1	1928	do.
6	213921		Ga. s.	W. T. Co. No. 7.	68	54	64.5	24.2	5.0	1916	Long Beach, Calif.
7	223601		Ga. s.	W. S. & S.	8	6	32.5	11.3	4.2	1924	Mariners Harbor, N. Y.
8	166821		Ol. s.	W. T. & B. Co. 60.	738	650	142.1	37.2	16.2	1914	Portland, Ore.
9	226166		El. s.	W. A. BALDWIN.	405	268	145.6	37.1	12.7	1926	Camden, N. J.
10	207721		Ga. s.	W. A. Kelly	14	9	43.0	12.0	2.8	1910	Shakan, Alaska
11	218815		Ga. s.	W. A. McIntosh	74	47	86.6	20.1	7.2	1919	Beaufort, N. C.
12	225174		Ol. s.	W. A. Mace	80	56	87.1	20.3	6.8	1925	New Bern, N. C.
13	226209		Ol. s.	W. A. SHEPARD	267	136	114.2	26.3	6.8	1927	Charleston, W. Va.
14	215824		Ga. s.	W. B. Blades	96	76	86.9	23.2	6.7	1917	Beaufort, N. C.
15	208907		Ga. s.	W. B. Carter	20	11	56.0	15.4	5.5	1911	Irvington, Va.
16	226057		Ga. s.	W. B. Lamb	39	26	59.6	14.0	6.2	1926	Fort Myers, Fla.
17	215985		Ol. s.	W. B. Starr	18	12	48.8	14.5	4.7	1915	Astoria, Ore.
18	222941		Ol. w.	W. C. KELLY	111	47	90.0	23.2	3.6	1923	Charleston, W. Va.
19	229358		Ol. s.	W. C. Brown	49	24	57.5	20.0	6.9	1930	Perrin, Va.
20	225278		Ol. s.	W. C. Sherman	77	69	86.2	22.3	10.2	1925	Millville, Fla.
21	215814		Ga. s.	W. D. Addis	12	8	34.7	13.4	4.5		Unknown
22	222435		Ga. s.	W. E. Hopkins	31	22	61.5	16.6	5.1	1922	Deep Creek, Va.
23	225584		Ga. s.	W. E. Mahoney	24	13	55.7	14.4	5.2	1926	Portland, Ore.
24	204959		Ga. s.	W. E. Marsh	31	21	60.9	15.9	5.4	1908	Oakland, Calif.
25	206717		Ga. s.	W. E. Moore	10	5	42.6	12.1	3.9	1909	Poquoson, Va.
26	217949		Ga. s.	W. E. Thomas	8	5	39.7	10.5	3.0	1919	Berkley, Va.
27	215139	L.H.F.S.	Ol. s.	W. F. Burrows	1,560	1,258	201.0	44.0	20.9	1917	Portland, Ore.
28	228599		Ga. s.	W. F. Lupton	9	7	38.0	9.2	3.5	1928	Atlantic, N. C.
29	225762		Ol. s.	W. F. Wood	65	36	64.9	18.6	8.9	1926	Los Angeles, Calif.
30	217049		Ga. s.	W. G. Langford	11	5	37.0	10.4	2.6	1918	Fort Myers, Fla.
31	227734		Ga. s.	W. H. Greenfield	16	11	31.5	13.0	4.8	1928	Brunswick, Ga.
32	81751		Ga. s.	W. H. Hoy	26	18	54.0	16.3	4.8	1901	Bridgeport, Conn.
33	213950		Ol. s.	W. H. Pugh	39	26	53.5	14.3	6.5	1916	Racine, Wis.
34	202117		Ol. s.	W. H. Reed	16	6	45.0	15.2	6.2	1905	Portland, Me.
35	81562		Ga. s.	W. J. Bradshaw	7	7	39.0	13.0	3.5	1897	Crisfield, Md.
36	220459		Ol. s.	W. J. Crooker	55	44	60.4	18.1	6.3	1930	Tacoma, Wash.
37	220505		Ga. s.	W. J. Holland, jr.	32	19	59.4	16.0	5.5	1920	Crisfield, Md.
38	81453		Ga. s.	W. J. Lockerman	17	9	56.5	15.5	4.0	1893	Orlole, Md.
39	81836		Ga. s.	W. J. Roach	9	7	45.0	15.0	3.0	1902	Accomac, Va.
40	81583		Ga. s.	W. J. Shepherd	12	10	45.0	13.3	2.1	1897	Carrington, Va.
41	220995		Ga. s.	W. J. Townsend	105	66	77.2	20.0	11.5	1876	Baltimore, Md.
42	81368		Ol. s.	W. J. Latta	29	20	59.8	16.5	5.0	1892	Wilmington, Del.
43	229203		Ga. s.	W. J. Lindinger	26	11	45.0	18.0	4.3	1929	Pascagoula, Miss.
44	81718		Ga. s.	W. L. Muir	18	18	62.0	17.3	4.5	1900	St. Peters, Md.
45	217120		Ga.w.	W. L. Ritchie	14	9	59.2	12.6	2.2	1919	Paducah, Ky.
46	222857		Ga.w.	W. M. Brown	22	22	56.4	12.7	2.5	1923	Chattanooga, Tenn.
47	206366		Ga. s.	W. M. KupperSmith	12	9	44.0	14.8	3.1	1909	Bon Secour, Ala.
48	225296		Ga.w.	W. M. Solomon	56	56	64.8	15.9	3.1	1925	Callon, Ark.
49	216065		Ga. s.	W. M. Webb	66	48	77.4	22.3	5.4	1918	Morehead City, N. C.
50	224141		Ga. s.	W. P. Anderson	82	46	104.3	14.9	8.6	1923	do.
51	221074		Ol. s.	W. P. Wilkin, jr.	22	15	56.7	12.6	4.5	1920	Norfolk, Va.
52	225371		Ol. s.	W. R. Busch	15	10	36.2	10.5	4.8	1924	Sturgeon Bay, Wis.
53	223455		Ol. s.	W. R. Lewis	35	24	59.1	17.2	5.1	1923	Hudson, Md.
54	227267		Ga. s.	W. R. Tiffany	29	20	38.9	18.1	4.2	1928	Stockton, Calif.
55	227075		Ga.w.	W. S. Adams	15	12	52.3	8.0	1.1	1925	Creston, W. Va.
56	81478		Ga. s.	W. S. Biggs	10	7	41.0	13.0	3.5	1894	Patchogue, N. Y.
57	229381		Ga. s.	W. S. Jordan Co.	9	8	34.6	12.0	4.4	1930	Sebasco, Me.
58	80920		Ga. s.	W. W. Crosswell	8	5	43.0	11.0	3.0	1882	Yorktown, Va.
59	228858		Ol. s.	W. W. FISCHER	240	163	120.0	26.0	8.0	1929	Nashville, Tenn.
60	227094		Ol. s.	W. W. Hill	37	25	49.6	14.0	5.2	1927	Kenosha, Wis.
61	81287		Ga. s.	W. Gertrude Bennett	7	7	47.6	12.5	3.0	1886	St. Peters, Md.
62	200035		Ga. s.	Wabash	8	6	32.0	10.8	4.1	1903	Ballard, Wash.
63	216858		Ga.w.	Wabash	10	10	47.7	12.0	2.3	1918	Mount Carmel, Ill.
64	223503		Ga.w.	Wabash	33	20	45.6	12.0	3.0	1923	Mt. Vernon, Ind.
65	80984		Ga. s.	Wacondah	9	8	31.9	12.7	4.2	1883	Canarsie, N. Y.
66	227266		Ol. s.	Waegwollie	201	159	112.7	26.0	10.6	1920	Conquerall Bank, Nova Scotia.

^a C. C. Co. No. 37.
^b W. T. & B. Co. 37.
^c Alki.

^a U. S. C. and G. S. schooner Drift.
^b U. S. Lighthouse ga. s. 97 Bush.
^c Formerly ga. w. Wm. Coody.

Line No.	Service	Crew	Horse-power	Name of owner	Home port	Address of owner
1	Tow.	2	20	B. E. Morrison	Cincinnati, Ohio	Manchester, Ohio.
2	Tow.	2	60	H. S. Pounds	New Orleans, La.	Clayton, La.
3	Fsh.	2	80	Western-California Fish Co. (Calif.)	San Francisco, Calif.	556 Clay Street.
4	Fsh.	1	130	do	do	Do.
5	Fsh.	1	b 165	Western-California Fish Co. (Calif.)	do	556 Clay Street.
6	Frt.	5	75	Philip R. Park (Calif.)	Los Angeles, Calif.	1435 Beacon Street (Watch-horn Basin), San Pedro, Calif.
7	Msc.	1	10	Wm. Spencer & Son Corporation (N. Y.)	New York, N. Y.	40 Rector Street.
8	Frt.	1	b 200	J. S. Greaves	do	555 South Fremont Avenue.
9	Fer.	6	700	Electric Ferries (N. J.)	New York, N. Y.	420 Lexington Avenue.
10	Fsh.	3	30	C. W. Demment	Wrangell, Alaska	Shakan, Alaska.
11	Fsh.	18	100	C. O. Coddington	Beaufort, N. C.	Charlotte, N. C.
12	Fsh.	18	100	Atlantic Fisheries Co. (N. C.)	do	422 Front Street.
13	Tow.	4	b 720	American Barge Line Co. (Del.)	Louisville, Ky.	22 South Fifth Street.
14	Fsh.	16	75	Beaufort Fish-Scrap & Oil Co. (N. C.)	Beaufort, N. C.	Box 806, New Bern, N. C.
15	Fsh.	2	24	Garner Brothers	Reedville, Va.	Lewisetta, Va.
16	Tow.	3	120	Belcher Oil Co. (Fla.)	Miami, Fla.	1217 Biscayne Boulevard.
17	Fsh.	1	60	New England Fish Co. (Me.)	Boston, Mass.	44 Boston Fish Pier.
18	Tow.	6	b 200	Kelly Axe Manufacturing Co. (W. Va.)	Pittsburgh, Pa.	Charleston, W. Va.
19	Frt.	2	75	W. O. Brown	Newport News, Va.	Perrin, Va.
20	Fsh.	9	70	St. Andrews Bay Lumber Co.	Pensacola, Fla.	Millville, Fla.
21	Pas.	2	24	C. Hillebrant Dry Dock Co. (N. Y.)	Albany, N. Y.	South Rondout, N. Y.
22	Frt.	2	25	J. H. Lewis	Cape Charles, Va.	Onancock, Va.
23	Pas.	1	50	Umpqua River Navigation Co. (Oreg.)	Marshfield, Oreg.	Gardiner, Oreg.
24	Tow.	2	150	Southern Pacific Railway Co. (Calif.)	San Francisco, Calif.	65 Market Street.
25	Fsh.	1	24	W. J. Thorn	Reedville, Va.	Mila, Va.
26	Frt.	1	36	W. E. Thomas & Co.	Norfolk, Va.	Foot Mulberry Street, Berkeley, Va.
27	Frt.	2	240	Libby, McNeill & Libby	San Francisco, Calif.	Merchants Exchange Building.
28	Fsh.	1	24	M. L. Lupton	New Bern, N. C.	10 Middle Street.
29	Fsh.	2	b 110	Anton Marinkovich	Los Angeles, Calif.	448 West Eleventh Street, San Pedro, Calif.
30	Tow.	1	40	David W. Ireland	Tampa, Fla.	Fort Myers, Fla.
31	Tow.	2	35	W. H. Greenfield	Brunswick, Ga.	
32	Oys.	3	50	J. Waldron Bayles	New York, N. Y.	Oyster Bay, N. Y.
33	Fsh.	6	75	Andrew P. Olsen	Milwaukee, Wis.	Kenosha, Wis.
34	Fsh.	3	45	William Janus	Perth Amboy, N. J.	Atlantic Highlands, N. J.
35	Fsh.	3	6	Will F. Herbert	Reedville, Va.	Tidwells, Va.
36	Fsh.	4	160	Glacier Packing Co. (Alaska)	Juneau, Alaska	Cordova, Alaska.
37	Frt.	2	35	W. J. Holland	Crisfield, Md.	Route 1.
38	Frt.	1	15	W. R. Hayes	Newport News, Va.	Bana, Va.
39	Frt.	1	24	O. L. Harris	Norfolk, Va.	Hobson, Va.
40	Frt.	2	32	John Freeman	do	Suffolk, Va.
41	Wat.	2	50	W. J. Townsend	Baltimore, Md.	Foot Block Street.
42	Tow.	2	100	James R. Walsh	New York, N. Y.	311 West Twenty-ninth Street.
43	Fsh.	6	36	Mexican Gulf Packing Co. (La.)	Gulfport, Miss.	Pascagoula, Miss.
44	Frt.	1	10	Herbert A. Drummond	Cape Charles, Va.	Sanford, Va.
45	Tow.	1	32	Louis Igert	Paducah, Ky.	913 South Third Street.
46	Tow.	1	60	Tennessee Valley Sand & Gravel Co. (Ala.)	Mobile, Ala.	Sheffield, Ala.
47	Fsh.	2	24	John Steiner	do	Bon Secour, Ala.
48	Tow.	4	30	Nickey Brothers (Tenn.)	Memphis, Tenn.	Binghampton, Tenn.
49	Fsh.	14	120	Wallace Fisheries Co. (N. C.)	Beaufort, N. C.	Morehead City, N. C.
50	Fsh.	18	100	Portsmouth Fisheries Co. (N. C.)	Wilmington, N. C.	Southport, N. C.
51	Frt.	2	54	Huntley Richardson Lumber Co. (S. C.)	Georgetown, S. C.	Bucksport, S. C.
52	Fsh.	6	30	Walter R. Busch	Milwaukee, Wis.	Algona, Wis.
53	Frt.	3	48	Z. E. Mason	Norfolk, Va.	304 Clay Avenue.
54	Tow.	1	b 20	W. R. Tiffany	San Francisco, Calif.	1636 South Sutter Street, Stockton, Calif.
55	Fer.	1	b 10	R. K. Mehuring	Pittsburgh, Pa.	Coalburg, W. Va.
56	Pas.	1	24	Ernest C. Swezey	New York, N. Y.	Babylon, N. Y.
57	Frt.	1	24	W. S. Jordan Co. (Me.)	Portland, Me.	102 Commercial Street.
58	Fsh.	2	22	J. B. Forrest	Newport News, Va.	Jeffs, Va.
59	Tow.	10	720	Central Sand & Gravel Co. (Tenn.)	Memphis, Tenn.	269 Walnut Street.
60	Fsh.	4	b 80	W. W. Hill	Milwaukee, Wis.	R. R. No. 2, Cooper Road, Kenosha, Wis.
61	Oys.	2	5	John H. O'Berry	Annapolis, Md.	Solomons, Md.
62	Fsh.	2	16	Ernest Pierce	Ketchikan, Alaska	
63	Pas.	1	35	Robert Lampert	St. Louis, Mo.	Hell Ridge, Ill.
64	Tow.	1	25	A. E. Fretageot	Evansville, Ind.	New Harmony, Ind.
65	Msc.	1	20	Charles Nestrand	New York, N. Y.	College Point, N. Y.
66	Fsh.	3	b 150	Fred Thommessen	Fernandina, Fla.	1926 Atlantic Avenue, Atlantic City, N. J.

¹ Formerly ga. w. Mount Vernon.

² Formerly British st.s. { ^a Moulton.
^b Waegwoltic.

Line No.	Official No.	Signal letters	Rig	Name of vessel	Tonnage		Register dimensions			When built	Where built
					Gross	Net	Length	Breadth	Depth		
							Feet	Feet	Feet		
1	207572		Ga. s.	Wahluo	14	11	52.9	13.0	3.2	1910	Perth Amboy, N. J.
2	207204		Ga. s.	Wahtawah	12	7	42.9	11.0	4.3	1910	Boothbay Harbor, Me.
3	217661		Ga. s.	Walakea	15	10	40.2	13.3	4.3	1919	San Francisco, Calif.
4	93215		Ga. s.	Walf	23	14	44.0	13.4	6.4	1901	Brooklyn, N. Y.
5	214020		Ga. s.	Walnaku	14	9	45.6	13.1	4.1	1916	San Francisco, Calif.
6	212433		Ga. s.	Waldo	10	7	39.7	10.5	3.6	1914	Houston, Tex.
7	204060		Ga. s.	Waldron B.	54	36	66.5	18.6	6.4	1907	Stratford, Conn.
8	229773		Ol. s.	Wallace M. Quinn	125	85	87.1	22.5	8.8	1930	Crisfield, Md.
9	228869		Ga. s.	Wallace & Roy	15	10	37.8	12.7	5.5	1929	Amesbury, Mass.
10	209750		Ga. s.	Wallulah	13	9	44.9	12.5	3.9	1912	Astoria, Ore.
11	167454		Ol. s.	Walnero No. 4	39	26	52.7	15.2	7.4	1896	Long Island City, N. Y.
12	225596		Ol. s.	Walrus	21	17	41.0	11.5	6.0	1926	Tacoma, Wash.
13	205439		Ga. s.	Walter	8	6	31.5	11.9	3.6	1908	Paulsboro, N. J.
14	223870		Ga. w.	Walter, jr	48	30	74.0	19.0	3.0	1924	Calhoun, Ky.
15	214137		Ol. s.	Walter D.	15	15	35.5	12.3	7.0	1916	Marquette, Mich.
16	208423		Ga. s.	Walter T.	10	8	30.0	9.8	3.0	1911	Patchogue, N. Y.
17	225997		Ol. s.	Walter Bailey	35	24	54.2	17.3	6.2	1926	River Springs, Md.
18	91473		Ga. s.	Walter Bateman	32	15	68.1	19.2	5.1	1882	Bridgeton, N. J.
19	225222		Ga. s.	Walter Boyd	19	8	47.6	15.5	4.3	1925	Amburg, Va.
20	81082		Ga. s.	Walter M. Johnson	28	14	51.7	17.5	5.1	1885	Bridgeton, N. J.
21	81139		Ga. s.	Walter H. Hinson	15	7	44.4	16.4	4.4	1887	Mauricetown, N. J.
22	80570		Ga. s.	Walter R. Smith	13	8	39.5	14.9	4.0	1876	Freeport, N. Y.
23	213582		Ol. s.	WALTER W. SCHAEFER	38	38	64.7	17.0	3.0	1915	Washington, Mo.
24	201062		Ol. s.	Waltham	82	44	75.8	21.9	9.8	1904	East Boothbay, Me.
25	226956		Ol. s.	Waltham II	80	54	104.4	15.0	8.1	1918	Mariners Harbor, N. Y.
26	76225		Ga. s.	Walton Grace	34	30	58.8	19.8	5.5	1881	Bridgeton, N. J.
27	224154		Ga. s.	Wamp	9	5	36.1	11.3	2.9	1924	Houma, La.
28	228865		Ol. s.	Wamsutta	76	31	84.3	18.7	9.1	1929	Thomaston, Me.
29	220108		Ga. w.	WANAMINGO	58	58	64.6	24.1	3.5	1920	Dubuque, Iowa
30	223152		Ga. s.	Wanda	14	11	37.9	10.7	3.8	1917	Bellingham, Wash.
31	228650		Ol. s.	Wanda	28	13	56.1	15.7	4.9	1929	Deltaville, Va.
32	80451		Ga. s.	Wanderer	11	6	47.0	14.0	3.0	1874	Crisfield, Md.
33	80600		Ga. s.	Wanderer	14	13	37.2	13.4	4.5	1881	Essex, Mass.
34	80951		Ga. s.	Wanderer	25	16	59.0	17.4	4.1	1883	Bon Secour, Ala.
35	81335		Ga. s.	Wanderer	8	6	32.0	13.5	3.5	1891	Patchogue, N. Y.
36	201993		Ga. s.	Wanderer	9	7	30.6	12.8	4.0	1905	West Mystic, Conn.
37	204597		Ga. s.	Wanderer	14	12	35.3	10.5	4.6	1906	Southampton, N. Y.
38	205183		Ga. s.	Wanderer	14	7	49.0	12.0	4.5	1906	Portland, Ore.
39	209488		Ga. s.	Wanderer	14	14	40.0	12.0	4.4	1911	Decatur, Wash.
40	219171		Ga. w.	Wanderer	33	15	50.0	11.0	2.5	1919	Evansville, Ind.
41	221410		Ga. s.	Wanderer	7	6	30.4	8.1	2.7	1921	Keypoint, Wash.
42	223032	MPDH	Ol. s.	Wanderer	164	132	123.2	26.8	12.8	1923	Essex, Mass.
43	227327		Ga. s.	WANDERER	8	7	30.7	8.8	3.4	1913	Camden, N. J.
44	228410		Ga. s.	Wanderer	8	5	33.7	9.5	4.1	1927	Seattle, Wash.
45	229628		Ol. s.	Wanderer	19	8	42.5	13.6	6.5	1930	Oakland, Calif.
46	212022		Ga. s.	Wanderer II	27	18	44.6	13.6	5.5	1914	Seattle, Wash.
47	225599		Ga. w.	Wanderlust	21	20	40.0	10.3	3.0	1926	St. Louis, Mo.
48	227574		Ga. s.	Wanderlust	10	7	36.3	8.6	3.9	1927	Petersburg, Alaska
49	213060		Ga. s.	Wando	13	11	36.0	10.1	5.6	1920	Oxford, Md.
50	212570		Ga. s.	Waneta	11	11	39.6	9.6	3.6	1914	Atlantic, N. C.
51	204373		Ol. s.	Wannacomet	13	8	49.3	12.3	3.8	1907	Falrhaven, Calif.
52	228476		Ol. w.	Wapema	49	49	64.0	16.0	3.4	1929	Paducah, Ky.
53	215073		Ga. w.	WAR CHIEF	10	7	51.5	10.0	2.5	1910	Grafton, Ill.
54	26785		Ga. s.	War Eagle	37	16	58.5	20.6	4.3	1865	San Francisco, Calif.
55	222062		Ol. s.	Warco	23	15	62.2	12.6	4.5	1922	Bonneville, Ore.
56	221111		Ol. s.	WARD	6,197	3,822	395.5	65.0	31.4	1921	New Orleans, La.
57	229051		Ol. s.	Wards Island	447	303	101.3	32.3	14.0	1929	Groton, Conn.
58	222446		Ga. s.	Warrances	6	5	30.7	8.4	3.3	1909	Athens, N. Y.
59	204935		Ga. s.	Warrior	7	5	34.2	10.2	3.9	1905	Black Diamond, Calif.
60	209907		Ga. s.	Warrior	9	6	30.5	10.0	5.6	1912	Bellingham, Wash.
61	211956		Ol. s.	Warrior	82	56	78.0	17.0	9.6	1914	Seattle, Wash.
62	216025		Ga. w.	Warrior	13	11	57.3	13.6	2.5	1909	Marselles, Ill.
63	225585		Ol. s.	Warrior	27	12	59.8	15.7	5.7	1926	Rainier, Ore.
64	228181		El. s.	WARRIOR	300	204	140.0	25.0	8.7	1928	Ambridge, Pa.
65	220223		Ga. s.	Wasa	10	9	37.4	10.6	3.9	1920	Everett, Wash.
66	210021		Ga. s.	Waseca	25	17	52.2	13.8	5.7	1912	Friday Harbor, Wash.
67	105794		Ol. s.	Washakie	77	66	89.0	21.2	10.0	1908	Chelsea, Mass.
68	207637		Ga. s.	Washington	20	16	43.0	12.6	5.0	1910	Seattle, Wash.

¹ Formerly ga. s. Mary Brent.

² Defender.

³ Formerly ol. s. (b) Walter C. Smith.

⁴ Formerly ga. s. Martin Anderson.

⁵ Formerly ga. s. Olive F. Hutchins.

⁶ Formerly ol. s. U. S. Navy "S. C. No. 435."

Line No.	Service	Crew	Horse-power	Name of owner	Home port	Address of owner
1	Pas.	1	16	Association Island Corporation (N. Y.)	Cape Vincent, N. Y.	Henderson, N. Y.
2	Frt.	2	20	Alvin C. Ramsdell	Bar Harbor, Me.	Brooklin, Me.
3	Tow.	2	50	Frank J. Harlocker	Honolulu, Hawaii	Hilo, Hawaii.
4	Frt.	2	30	John G. Lamp	Baltimore, Md.	606 South Broadway.
5	Tow.	1	65	F. V. Freethy	San Francisco, Calif.	Third and Channel Streets.
6	Pas.	2	40	F. R. Halstead	Corpus Christi, Tex.	Fifty-second and Chaparral Streets.
7	Oys.	7	106	J. Waldron Bayles	New York, N. Y.	Oyster Bay, N. Y.
8	Fsh.	16	200	Wallace M. Quinn	Crisfield, Md.	Route No. 1.
9	Fsh.	6	60	William J. O'Donnell	Provincetown, Mass.	14 Cottage Street.
10	Fsh.	1	60	Columbia River Packers Association (Oreg.)	Astoria, Oreg.	Foot Sixth Street.
11	Tow.	5	150	Motor Tug Haakonsen No. 1 (N. Y.)	New York, N. Y.	33 Pearl Street.
12	Fsh.	2	50	John Peterson	Tacoma, Wash.	5101 North Defiance Street.
13	Tow.	2	50	D. T. Sheridan	Philadelphia, Pa.	127 Walnut Street.
14	Tow.	4	105	Walter G. Houghland	Evansville, Ind.	Bowling Green, Ky.
15	Msc.	2	85	T. L. Durocher Co. (Mich.)	Sault Ste. Marie, Mich.	Detour, Mich.
16	Frt.	1	12	John E. Anderson	New York, N. Y.	Ocean Beach, N. Y.
17	Frt.	2	50	G. C. Davis	Reedville, Va.	Kilmarnock, Va.
18	Oys.	5	36	Arthur Hinson	Philadelphia, Pa.	Mauricetown, N. J.
19	Frt.	2	35	J. W. Hurley	Newport News, Va.	Urbanna, Va.
20	Oys.	6	20	Josiah S. Newcomb	Philadelphia, Pa.	Port Norris, N. J.
21	Oys.	5	24	Aaron S. Hunter	do.	Haleyville, N. J.
22	Frt.	1	30	Tallak Thorsen	New York, N. Y.	157 Sixty-ninth Street (B).
23	Pas.	2	40	Hugo G. Schaefer	St. Louis, Mo.	Washington, Mo.
24	Fsh.	14	95	W. A. Brady Fisheries (N. Y.)	New York, N. Y.	101 Beckman Street.
25	Cod.	7	150	Merton P. Hutchins	Boston, Mass.	7 Randall Street, Waltham, Mass.
26	Oys.	6	36	William B. Stowman	Philadelphia, Pa.	Dorchester, N. J.
27	Fsh.	1	18	John R. Steed	Lake Charles, La.	607 Iris Street.
28	Cod.	8	170	Alexander Smith	New Bedford, Mass.	23 Fair Street.
29	Fer.	3	70	Wanaming Ferry Co. (Wis.)	Milwaukee, Wis.	Prairie du Chien, Wis.
30	Pas.	2	50	Stanley P. Rockwell	Hartford, Conn.	240 South Main Street, West Hartford, Conn.
31	Frt.	1	45	J. W. Godsey	Newport News, Va.	Gwynn, Va.
32	Frt.	1	40	L. J. Neal	Cambridge, Md.	Oxford, Md.
33	Frt.	2	12	Herbert P. Wennerberg	Gloucester, Mass.	42 Pleasant Street.
34	Frt.	2	27	Henry Bougon	New Orleans, La.	122 Flowerdale Court.
35	Pas.	1	18	Jule B. Abbt	New York, N. Y.	594 Yonkers Avenue, Yonkers, N. Y.
36	Fsh.	1	25	Martin Schneider	do.	1654 Appleton Avenue.
37	Pas.	1	30	Edward W. Davis	do.	Southampton, N. Y.
38	Fsh.	2	70	C. R. Bell	Wrangell, Alaska	Seattle, Wash.
39	Fsh.	1	b 40	Sebastian Stuart Fish Co. (Wash.)	Ketchikan, Alaska	Hazelton, Ind.
40	Tow.	3	28	White River Materials Co. (Ind.)	Evansville, Ind.	Union City, Wash.
41	Fsh.	4	6	Geo. Contraro	Seattle, Wash.	13 Fish Pier.
42	Cod.	27	300	Arthur L. Parker	Boston, Mass.	26 School Avenue, Upper Darby, Pa.
43	Pas.	1	20	W. D. Willcox	Philadelphia, Pa.	
44	Fsh.	1	15	W. L. Chapman	Ketchikan, Alaska	Alameda, Calif.
45	Fsh.	1	45	Fred Widding	San Francisco, Calif.	Central Building.
46	Fsh.	6	27	Fidalgo Island Packing Co. (Me.)	Seattle, Wash.	Box 851, Memphis, Tenn.
47	Tow.	1	30	Hattle L. Wiles	St. Louis, Mo.	
48	Msc.	1	30	Octor Arness	Petersburg, Alaska	
49	Pas.	4	40	M. P. McCarty	Charleston, S. C.	52 America Street.
50	Frt.	1	12	John O. Mason	Beaufort, N. C.	Stacy, N. C.
51	Pas.	1	60	Coggeshall Launch Co. (Calif.)	Eureka, Calif.	Foot F Street.
52	Tow.	3	b 100	Ross-Wogan & Co.	Kansas City, Mo.	Twenty-fifth and Summit Streets.
53	Pas.	1	28	Starved Rock Ferry Co. (Ill.)	Chicago, Ill.	Ottawa, Ill.
54	Frt.	1	60	John R. Stone	San Francisco, Calif.	Petaluma, Calif.
55	Fsh.	1	60	K. H. Rosenback	Portland, Oreg.	Cascade Locks, Oreg.
56	Frt.	38	b 3,950	U. S. Shipping Board	New Orleans, La.	
57	Fer.	5	b 500	State of New York	New York, N. Y.	Wards Island.
58	Pas.	1	16	Oscar Dederick	Albany, N. Y.	Athens, N. Y.
59	Frt.	1	20	Frank P. Williams	St. Michael, Alaska	
60	Tow.	2	40	Gilkey Bros. Towing Co. (Wash.)	Seattle, Wash.	Anacortes, Wash.
61	Fsh.	7	120	Pacific American Fisheries (Me.)	Ketchikan, Alaska	South Bellingham, Wash.
62	Pas.	1	21	Starved Rock Ferry Co. (Ill.)	Chicago, Ill.	Care E. Yentzer, Ottawa, Ill.
63	Tow.	1	180	Wilbur J. Smith	Portland, Oreg.	Rainier, Oreg.
64	Tow.	12	b 1,100	Tennessee Coal & Iron & Railroad Co.	Mobile, Ala.	
65	Fsh.	2	15	Earl E. Bowers	Sitka, Alaska	
66	Tow.	2	60	J. E. Fulton	Seattle, Wash.	1515 Fairview Avenue.
67	Fsh.	8	70	Warren Fish Co. (Fla.)	Pensacola, Fla.	Baylen Street Wharf.
68	Fsh.	4	20	Alaska Pacific Salmon Corporation (Del.)	Ketchikan, Alaska	

^a Formerly sch. Josiah S. Newcomb.
^b ga. s. George C. Bell.
^c Formerly ga. s. Tocsam.

^a Formerly ga. s. Wanderer.
^b British ga. s. Wanderer.
^c Formerly ga. s. U. S. N. No. 8-110.

Line No.	Official No.	Signal letters	Rig	Name of vessel	Tonnage		Register dimensions			When built	Where built
					Gross	Net	Length	Breadth	Depth		
1	212039		Ga. s.	Washington.....	306	246	125.5	25.8	7.2	1914	Dockton, Wash.....
2	213014		Ga. s.	Washington.....	15	6	39.0	13.0	5.8	1915	San Francisco, Calif.....
3	218103		Ga. s.	Washington.....	18	15	44.6	12.1	5.3	1919	Seattle, Wash.....
4	222912		Ol. s.	Washington.....	95	64	120.0	36.0	8.4	1923	St. Helens, Oreg.....
5	225486		Ol. s.	Washington.....	60	34	62.5	16.3	7.4	1926	Olg Harbor, Wash.....
6	226611		Ol. s.	Washington.....	42	29	57.4	15.4	6.9	1927	Seattle, Wash.....
7	217895		Ga. s.	Wasp.....	7	6	31.1	8.2	3.6	1919	Friday Harbor, Wash.....
8	220690		Ol. s.	Wasp.....	31	21	55.4	16.0	6.1	1920	Seattle, Wash.....
9	202048		Ga. s.	Watanna.....	10	8	48.9	12.1	3.3	1905	Sandusky, Ohio.....
10	81495		Ga. s.	Watauga.....	14	11	43.0	14.1	4.3	1894	Brooklyn, N. Y.....
11	226840		Ga. s.	Water Boat.....	10	7	32.9	13.0	4.6	1927	Port Washington, N. Y.....
12	221439		Ga. s.	Waterland.....	42	26	60.3	15.1	6.9	1921	Tacoma, Wash.....
13	81032		Ga. s.	Water Lilly.....	19	18	58.7	17.2	4.2	1884	Mill Creek, Md.....
14	207119		Ga. s.	Water Lilly.....	12	11	34.7	9.4	3.6	1908	Manitowoc, Wis.....
15	209405		Ga. s.	Water Lilly.....	7	7	28.0	8.3	3.4	1911	West De Pere, Wis.....
16	227721		Ga. s.	Water Lilly.....	7	5	31.8	9.4	2.8	1928	Chassell, Mich.....
17	224526		Ga. w.	Waterloo.....	27	17	55.0	9.0	2.7	1925	Loudon, Tenn.....
18	81696		Ga. s.	Water Witch.....	9	6	37.4	9.6	4.4	1900	Belvedere, Calif.....
19	81858		Ga. s.	Water Witch.....	22	19	60.0	15.0	4.0	1902	Jacksonville, Fla.....
20	213301		Ga. s.	Water Witch.....	14	6	51.9	12.4	4.0	1915	Portland, Oreg.....
21	81148		Ga. s.	Watson.....	18	12	43.3	14.5	4.5	1887	Bayonne, N. J.....
22	215569		Ga. s.	Watson II.....	19	12	48.0	12.0	4.7	1917	Hoquiam, Wash.....
23	226317		Ga. w.	Waukesha.....	10	10	44.0	11.6	2.6	1925	Batesville, Ark.....
24	81345		Ga. s.	Wave.....	7	6	36.2	12.7	3.2	1891	Patchogue, N. Y.....
25	81826		Ga. s.	Wave.....	14	14	48.2	14.0	3.1	1902	Harlowe, N. C.....
26	204697		Ga. s.	Wave.....	11	8	42.4	10.3	4.4	1907	Decatur, Wash.....
27	207442		Ol. s.	Wave.....	30	9	56.0	12.3	3.1	1908	Dubuque, Iowa.....
28	207954		Ga. s.	Wave.....	7	6	33.3	8.8	2.6	1909	Georgetown, S. C.....
29	215913		Ga. s.	Wave.....	12	5	41.9	12.7	4.6	1917	Toledo, Oreg.....
30	220540		Ga. s.	Wave.....	10	7	35.6	9.8	4.8	1920	Ketchikan, Alaska.....
31	206909		Ga. s.	Wave II.....	12	8	43.4	9.9	3.4	1909	Galveston, Tex.....
32	215426		Ga. s.	Wa Wa.....	9	6	34.1	10.4	4.7	1917	Seattle, Wash.....
33	203460		Ga. s.	Wawona.....	8	6	35.5	8.5	3.0	1906	Mukilteo, Wash.....
34	224258		Ol. s.	Wayland, jr.....	13	9	42.9	12.4	3.8	1924	Arlington, Fla.....
35	206186		Ga. s.	Wayne.....	9	7	30.0	10.8	4.0	1906	Point Lookout, Mich.....
36	221090		Ol. s.	WAYNE.....	298	231	146.3	20.2	10.9	1921	New Bern, N. C.....
37	201905		Ol. s.	Wayward.....	14	13	46.0	14.6	3.6	1905	Stratford, Conn.....
38	216332		Ga. s.	We.....	12	11	32.4	10.0	4.7	1918	Anacortes, Wash.....
39	227363		Ol. s.	We.....	15	10	41.1	11.1	5.2	1928	Seattle, Wash.....
40	211067		Ga. s.	Webfoot.....	12	8	35.6	10.0	4.0	1913	do.....
41	212863		Ga. s.	Webstone.....	7	6	41.0	10.0	3.0	1914	Alton, Ill.....
42	228645		Ol. s.	Weezle-May.....	26	17	55.8	14.5	5.8	1929	Delanco, N. J.....
43	225132		Ga. w.	Wego.....	34	13	53.9	12.0	2.0	1925	Sewickley, Pa.....
44	81865		Ga. s.	Welcome.....	7	6	42.4	10.0	2.7	1903	Manitowoc, Wis.....
45	204824		Ga. s.	Welcome.....	14	10	35.5	10.6	4.3	1907	Ballard, Wash.....
46	211863		Ga. s.	Welcome.....	21	14	42.3	13.6	5.6	1913	Tacoma, Wash.....
47	219113		Ol. s.	Welcome.....	14	9	47.4	14.1	4.0	1919	Marshfield, Oreg.....
48	220122		Ga. s.	Welcome.....	41	32	55.1	15.9	7.1	1920	Olg Harbor, Wash.....
49	222176		Ga. s.	Welcome.....	39	18	60.1	15.2	7.0	1920	Los Angeles, Calif.....
50	226996		Ga. s.	Welcome.....	13	10	36.0	9.9	4.2	1926	Washington Island, Wis.....
51	228581		Ol. s.	Welcome.....	58	39	60.8	24.7	7.3	1929	Sturgeon Bay, Wis.....
52	200464		Ga. s.	Weldon.....	14	10	48.1	14.5	3.4	1903	Smyrna, N. C.....
53	226842		Ol. s.	Welfare.....	53	23	63.8	16.5	7.8	1927	Los Angeles, Calif.....
54	229183		Ga. s.	Wellanyhow.....	42	29	44.0	12.0	2.6	1929	Nashville, Tenn.....
55	225826		Ga. s.	Weltha.....	10	7	38.6	9.2	4.2	Unknown.....
56	225611		Ga. s.	Wenatchee.....	14	12	43.6	12.7	3.0	1926	Arlington, Oreg.....
57	81531		Ga. s.	Wenham Lake.....	12	10	37.0	13.0	4.5	1896	Gloucester, Mass.....
58	80623		Ga. s.	Wenona.....	22	20	43.1	16.6	5.9	1881	Brooklyn, N. Y.....
59	80429		Ga. s.	Wenonah.....	8	7	31.5	12.0	3.5	1874	Greenport, N. Y.....
60	208595		Ol. s.	Wenonah.....	35	15	60.0	16.4	6.0	1911	Vancouver, Wash.....
61	226689		Ol. s.	Wensterstad.....	13	9	38.6	10.7	5.5	1927	Maplewood, Wash.....
62	81552		Ga. s.	Wentz L. Roberts.....	33	16	63.7	19.7	5.4	1896	Whitehaven, Md.....

^a Formerly U. S. Navy Cutter 859.
^b Margaret K.

Line No.	Service	Crew	Horse-power	Name of owner	Home port	Address of owner
1	Frt.	8	750	New England Fish Co. (Me.)	Boston, Mass.	44 Boston Fish Pier.
2	Fsh.	2	40	Jong Yin	San Francisco, Calif.	736 Sacramento Street.
3	Fsh.	4	30	Torlief Aus.	Ketchikan, Alaska	
4	Fer.	2	b 140	Whidby Island Ferry Lines (Wash.)	Seattle, Wash.	Colman Dock.
5	Fsh.	8	100	Rade Jerkovich	Tacoma, Wash.	Gig Harbor, Wash.
6	Fsh.	6	b 65	Utopian Fisheries Co. (Wash.)	Seward, Alaska	Latouche, Alaska.
7	Fsh.	3	12	Berthel Peterson	Seattle, Wash.	Care deputy collector of customs, Port Angeles, Wash.
8	Tow.	4	100	Washington Tug & Barge Co. (Wash.)	do.	Colman Dock.
9	Frt.	2	15	Oscar P. Lay	Sandusky, Ohio.	Lay Bros., Railroad Street.
10	Pas.	3	32	Pierville Stock Co. (N. Y.)	New York, N. Y.	Forty-ninth and Fiftieth Streets.
11	Msc.	1	30	Berg's Supply Float (N. Y.)	do.	12 Covert Street, Port Washington, N. Y.
12	Fsh.	8	50	Olaf Jacobson	Ketchikan, Alaska	Crab Bay, Latouche, Alaska.
13	Frt.	2	15	Roy E. Roberts	Baltimore, Md.	Foot Fells Street.
14	Fsh.	3	18	James Johnson	Milwaukee, Wis.	Washington Island, Wis.
15	Fsh.	3	15	Anton Kalasinski	do.	1648 Main Street, Green Bay, Wis.
16	Fsh.	2	16	Cgarles Kauppl.	Sault Ste. Marie, Mich.	Copper Harbor, Mich.
17	Tow.	3	30	Ernest Arhold, jr.	Chattanooga, Tenn.	Belvoir Avenue.
18	Frt.	2	40	J. A. Meadows	Honolulu, Hawaii	Pier 12 Nuuanu Street.
19	Pas.	4	36	Frank McCabe	Charleston, S. C.	114 Rutledge Avenue.
20	Pas.	2	b 50	Bert Robertson	Los Angeles, Calif.	41 Ventrusa Avenue, Long Beach, Calif.
21	Msc.	2	60	A. W. Tawes	Crisfield, Md.	Dock Street.
22	Tow.	2	75	Allman Hubble Tug Boat Co.	Seattle, Wash.	Hoquiam, Wash.
23	Frt.	3	40	Roy Hudson	Memphis, Tenn.	Batesville, Ark.
24	Fsh.	1	14	Marinus Buys	New York, N. Y.	Sayville, N. Y.
25	Frt.	1	20	J. A. Meadows	New Bern, N. C.	27 South Front Street.
26	Tow.	1	29	Nome Lighterage & Commercial Co. (Alaska)	Nome, Alaska	Council, Alaska.
27	Tow.	4	72	V. S. DeWitt	Peoria, Ill.	Beardstown, Ill.
28	Frt.	1	11	F. W. Ford, jr.	Georgetown, S. C.	914 Highmarket Street.
29	Tow.	2	60	Chas. Cornell	Seattle, Wash.	Harper, Wash.
30	Fsh.	2	25	B. A. Petterson	Ketchikan, Alaska	Care F. E. Stunt & Co. Prince Rupert, B. C.
31	Pas.	1	75	Frank P. Malloy	Galveston, Tex.	2319 Avenue E.
32	Fsh.	1	b 18	R. B. McIver	Juneau, Alaska	Baranoff, Alaska.
33	Tow.	2	35	Canyon Lumber Co. (Wash.)	Port Townsend, Wash.	Everett, Wash.
34	Tow.	2	60	Florida Lighterage Co. (Fla.)	Jacksonville, Fla.	Durkee Building.
35	Fsh.	1	20	George E. Thompson	Grand Haven, Mich.	Box 34, Mackinaw City, Mich.
36	Frt.	4	180	New York Canal and Great Lakes Corporation (Del.)	New York, N. Y.	67 Wall Street.
37	Oys.	2	30	Henry O. Rowe	New Haven, Conn.	Box 521, Westerly, R. I.
38	Frt.	3	35	Joe Collins	Seattle, Wash.	Renton, Wash.
39	Fsh.	3	44	B. H. Jensen	Ketchikan, Alaska	
40	Fsh.	2	20	Henry Keller	Wrangell, Alaska	Token, Alaska.
41	Frt.	2	60	Mississippi River Power Co. (Me.)	Des Moines, Iowa	Keokuk, Iowa.
42	Fsh.	5	60	Rancocas Construction Co. (N. Y.)	New London, Conn.	Delanco, N. J.
43	Tow.	1	30	Antoni Sinzk	Pittsburgh, Pa.	Sewickley, Pa.
44	Pas.	1	45	W. D. Scott	Chicago, Ill.	7617 Loomis Street.
45	Tow.	2	45	Saginaw Shingle Co. (Wash.)	Seattle, Wash.	Blaine, Wash.
46	Fsh.	2	20	John Hudson	Ketchikan, Alaska	Metlakatla, Alaska.
47	Pas.	1	60	Walter A. Russell	Marshfield, Ore.	General delivery.
48	Fsh.	8	60	Martin Stanich	Tacoma, Wash.	Gig Harbor, Wash.
49	Fsh.	8	b 60	Coast Fishing Co. (Calif.)	Los Angeles, Calif.	621 South Fries Street, Wilmington, Calif.
50	Fsh.	3	b 40	Arthur Hanson	Milwaukee, Wis.	Washington Island, Wis.
51	Pas.	3	b 135	William P. Jepsen	do.	Do.
52	Frt.	1	24	L. T. Murphy	Beaufort, N. C.	Davis, N. C.
53	Fsh.	8	b 110	Louis Urisch	Los Angeles, Calif.	1078 Eighteenth Street, San Pedro, Calif.
54	Tow.	3	40	Carel T. Torresen	Nashville, Tenn.	2117 Capers Avenue.
55	Pas.	3	60	Harlan D. Kidder	Boston, Mass.	South Boston, Mass.
56	Fer.	1	32	Arlington Ferry Co.	Portland, Ore.	Arlington, Ore.
57	Msc.	1	20	Herbert P. Wenersberg	Gloucester, Mass.	42 Pleasant Street.
58	Frt.	3	20	Howard B. Tickle	New York, N. Y.	Delevan Street (B.)
59	Oys.	2	12	Stanley McCormick	Bridgeport, Conn.	Walnut Beach, Milford, Conn.
60	Tow.	3	170	Port of Portland (Oreg.)	Portland, Ore.	Spalding Building.
61	Fsh.	2	90	Jacob Anderson	Seattle, Wash.	6637 Twenty-seventh Avenue N.W.
62	Msc.	3	60	David I. Thorson	Fernandina, Fla.	502 Rhode Island Avenue, Atlantic City, N. J.

Line No.	Official No.	Signal letters	Rig	Name of vessel	Tonnage		Register dimensions			When built	Where built
					Gross	Net	Length	Breadth	Depth		
							Feet	Feet	Feet		
1	226730		Ga. s.	Weona.....	11	5	38.0	13.6	4.0	1927	New Bern, N. C.
2	228545		Ga. s.	Weona.....	17	8	40.6	13.6	6.5	1929	Damariscotta, Me.
3	209808		Ga. s.	Wesley.....	6	6	28.0	9.4	3.7	1912	Sturgeon Bay, Wis.
4	220192		Ga. s.	Wesley.....	14	9	39.1	11.0	5.4	1920	Seattle, Wash.
5	200788		Ga. s.	Wesley W. Sinnott.....	23	11	50.6	16.0	8.3	1904	Cape Porpoise, Me.
6	220611		Ga. s.	West.....	10	8	34.9	9.4	4.4	1920	Seattle, Wash.
7	222542		Ga. s.	West.....	12	9	42.3	9.1	4.9	1922	Port Blakely, Wash.
8	212962		Ga. s.	West Africa No. 3.....	34	21	59.8	20.0	6.3	1915	Oakland, Calif.
9	212963		Ga. s.	West Africa No. 4.....	34	21	59.8	20.0	6.3	1915	do.
10	220755		Ga. s.	West Africa No. 5.....	22	15	53.5	13.7	5.4	1919	New York, N. Y.
11	207273		Ga. s.	West Bay.....	7	6	30.1	10.2	4.4	1910	Saunderstown, R. I.
12	220967	MCHK	Ol. s.	WEST CUSSETA.....	5,428	3,374	410.0	54.4	27.2	1920	San Pedro, Calif.
13	217220	LNSQ	Ol. s.	WEST GRAMA.....	5,328	3,306	410.0	54.4	27.2	1918	Los Angeles, Calif.
14	220842	MBWQ	Ol. s.	WEST HONAKER.....	5,428	3,374	410.0	54.4	27.2	1920	do.
15	216900		Ga. s.	West River.....	15	10	47.5	13.3	2.9	1918	Shady Side, Md.
16	208186		Ga. s.	West Virginia.....	14	10	35.0	10.8	3.3	1910	Mount Vernon, Wash.
17	215810		Ga. s.	Westover.....	41	24	63.5	15.8	5.5	1917	Westport, Md.
18	218414		Ga. s.	Westover.....	8	5	29.1	9.9	4.5	1919	Westport, Wash.
19	224838		Ol. s.	Westport.....	53	44	64.9	24.9	6.2	1925	Portland, Oreg.
20	217691		Ga. s.	Westeraalen.....	7	5	30.4	8.9	4.6	1917	Tacoma, Wash.
21	223074		Ga. s.	Western.....	7	6	32.9	8.7	4.0	1923	do.
22	96060		Ol. s.	Western.....	15	10	36.6	12.2	4.3	1890	Seattle, Wash.
23	223582		Ol. s.	Western.....	52	41	62.4	16.7	7.8	1924	do.
24	220497		Ga. s.	Western Star.....	28	19	50.7	13.9	6.3	1920	do.
25	229637	MHTK	Ol. s.	WESTERN SUN.....	9,089	5,562	480.6	66.0	36.8	1930	Chester, Pa.
26	229182		Ol. s.	Western Spirit.....	77	62	70.8	19.5	8.9	1929	Tacoma, Wash.
27	212044		Ga. s.	Westfjord.....	25	17	41.0	13.2	5.3	1914	Ballard, Wash.
28	226381		Ol. s.	Westland.....	42	29	58.6	16.0	7.3	1927	Doekton, Wash.
29	216443		Ol. s.	Westmaco.....	29	19	61.4	15.7	5.6	1918	Los Angeles, Calif.
30	226308		Ga. s.	Westl.....	9	6	33.2	10.0	4.8	1927	Tacoma, Wash.
31	116899	LDJN	Ga. s.	West Wind.....	42	29	78.0	13.0	7.2	1899	Baltimore, Md.
32	215790		Ga. s.	Wetson.....	10	6	40.0	12.2	3.1	1917	Cut Off, La.
33	225055		Ga. s.	Whale.....	13	9	38.9	11.0	4.0	1917	Bremerton, Wash.
34	81710		Ga. s.	Wheatley.....	7	7	41.0	13.5	2.6	1900	Hudson, Md.
35	81701		Ga. s.	Whelp.....	8	7	30.5	13.0	4.0	1899	Atlantic City, N. J.
36	217940		Ga. s.	Whileaway.....	8	6	38.1	8.6	3.8	1919	Seattle, Wash.
37	80818		Ol. s.	Whilleaway.....	39	15	59.0	19.8	5.5	1881	Greenport, N. Y.
38	224364		Ol. s.	Whillamene.....	32	14	60.4	19.0	4.4	1924	Biloxi, Miss.
39	229292		Ga. s.	Whippet.....	16	13	40.7	10.7	4.2	1929	Memphis, Tenn.
40	201142		Ga. s.	Whisper.....	10	9	36.5	13.4	3.1	1901	Bay Head, N. J.
41	214356		Ga. w.	Whisper.....	8	6	31.5	7.0	2.4	1914	Valley Park, Mo.
42	211154		Ga. s.	Whistler.....	18	16	44.2	12.5	7.0	1913	Norwalk, Conn.
43	80898		Ol. s.	Whitby.....	27	18	58.1	17.6	6.0	1882	Port Jefferson, N. Y.
44	208160		Ga. s.	White.....	7	5	33.0	10.4	3.2	1908	St. Ignace, Mich.
45	218933		Ga. s.	White B.....	8	5	36.2	11.8	3.3	1912	Cut Off, La.
46	220470		Ga. s.	White Bass.....	9	6	37.7	10.6	3.7	1916	Port Clinton, Ohio.
47	81835		Ga. s.	White Bear.....	15	13	39.8	12.2	4.3	1902	Port Gamble, Wash.
48	210637		Ga. s.	White Bear.....	27	18	45.3	14.1	5.6	1912	Tacoma, Wash.
49	210952		Ga. s.	White Cap II.....	17	12	37.4	12.0	4.8	1913	Seattle, Wash.
50	210072		Ga. s.	White City.....	29	24	56.5	17.6	6.2	1912	New Haven, Conn.
51	213663		Ga. w.	White City.....	30	30	65.0	22.0	4.0	1915	Senecal, N. Dak.
52	205228		Ga. s.	White Cloud.....	11	10	33.5	9.0	3.5	1907	Manitowoc, Wis.
53	216932		Ga. s.	White Cloud.....	9	6	30.5	13.0	3.8	1887	Bristol, R. I.
54	211273		Ga. s.	White Flyer.....	7	5	33.0	10.0	4.0	1912	Manitowoc, Wis.
55	227450		Ga. s.	White Flyer.....	18	12	43.6	11.0	5.0	1928	Chicago, Ill.
56	210505		Ga. s.	White Heather.....	8	6	37.3	9.2	4.1	1904	Charlevoix, Mich.
57	80635		Ga. s.	White Star.....	6	6	31.4	11.9	2.8	1877	Brookhaven, N. Y.
58	218053		Ol. s.	White Star.....	20	17	40.0	12.0	6.4	1919	Cove, Wash.
59	219927		Ga. w.	White Star.....	17	14	57.6	14.3	2.2	1916	Plaquemine, La.
60	227614		Ol. s.	White Star.....	21	12	46.2	13.4	5.3	1928	San Diego, Calif.
61	229536		Ol. s.	White Star.....	193	111	93.8	25.8	11.5	1930	Los Angeles, Calif.
62	202226		Ga. s.	White Swan.....	7	6	30.4	8.4	2.4	1904	Manitowoc, Wis.
63	216167		Ga. w.	White Swan.....	15	10	36.5	12.0	2.4	1918	Fisk, Mo.
64	222237		Ol. s.	White Swan.....	99	87	81.0	23.0	7.5	1922	Manitowoc, Wis.
65	201455		Ga. s.	White Wing.....	14	10	47.0	16.4	3.2	1904	Biloxi, Miss.
66	201667		Ga. s.	White Wing.....	21	9	64.3	17.5	4.4	1904	Chincoteague, Va.
67	206927		Ga. s.	White Wing.....	37	31	71.6	16.5	4.3	1909	White Haven, Md.
68	228244		Ga. s.	White Wings.....	13	12	42.3	11.6	3.6	1929	Seaford, Del.
69	204024		Ol. s.	Whitford.....	9	6	40.5	8.5	3.4	1907	Oshkosh, Wis.

¹ Formerly ga. s. Crowley No. 23.
² Formerly ga. s. Crowley No. 24.

³ Formerly U. S. Navy ga. s. No. 6618.
⁴ Formerly ga. s. Hornet.

Line No.	Service	Crew	Horse-power	Name of owner	Home port	Address of owner
1	Frt.	1	16	Charles H. Hall, jr.	New Bern, N. C.	39 South Front Street.
2	Pas.	2	50	E. P. Corigan	Boston, Mass.	69 Slade Street, Belmont, Mass.
3	Fsh.	2	9	Manton, Ellison	Sault Ste. Marie, Mich.	Marinette, Wis.
4	Fsh.	3	20	Ole Pedersen	Seattle, Wash.	2313 West Sixty-fifth Street.
5	Cod.	8	36	Patrick J. Murphy	Gloucester, Mass.	54 Summer Street.
6	Fsh.	1	20	W. Tuger	Seattle, Wash.	Eagles Hall.
7	Fsh.	2	25	Columbia River Packers Association (Oreg.)	Astoria, Oreg.	Foot Sixth Street.
8	Tow.	1	100	Barber West African Line (N. Y.)	New York, N. Y.	17 Battery Place.
9	Tow.	1	100	do.	do.	Do.
10	Tow.	3	b 110	do.	do.	Do.
11	Fsh.	1	14	Harold L. Smith	Newport, R. I.	Wickford, R. I.
12	Frt.	37	2,700	United States Shipping Board	Los Angeles, Calif.	
13	Frt.	36	2,700	do.	do.	
14	Frt.	35	3,500	do.	do.	
15	Pas.	2	30	Charles E. Leatherbury	Annapolis, Md.	Shady Side, Md.
16	Frt.	1	36	John S. Henry	Seattle, Wash.	Lopez, Wash.
17	Frt.	3	45	Charleston Beaufort Line (S. C.)	Charleston, S. C.	Union Pier No. 1.
18	Fsh.	1	16	David B. Kirkpatrick	Newport, Oreg.	
19	Fer.	3	60	Cathlamet Ferry Co.	Astoria, Oreg.	Cathlamet, Oreg.
20	Fsh.	8	12	Alaska Pacific Salmon Corporation (Del.)	Ketchikan, Alaska	
21	Fsh.	2	9	E. R. Herreid	Seattle, Wash.	Bangor, Wash.
22	Tow.	2	60	Pacific Tow Boat Co. (Wash.)	do.	3414 Iowa Avenue.
23	Fsh.	7	75	Geo. Ellasen	Ketchikan, Alaska	1174 Franklin Avenue, Seattle, Wash.
24	Frt.	2	60	John W. McEwan	Seattle, Wash.	938 Twenty-first Avenue.
25	Tnk.	37	2,800	Motor Tankship Corporation (Del.)	Philadelphia, Pa.	1608 Walnut Street.
26	Fsh.	10	180	John Orob	Los Angeles, Calif.	San Pedro, Calif.
27	Fsh.	5	27	P. Peterson	Seattle, Wash.	Richmond Beach, Wash.
28	Fsh.	8	50	John S. Ross	Tacoma, Wash.	Gig Harbor, Wash.
29	Fsh.	1	b 110	Van Camp Sea Food Co. (Calif.)	Los Angeles, Calif.	Fish Harbor, East San Pedro, Calif.
30	Fsh.	2	20	Nordby Supply Co. (Wash.)	Ketchikan, Alaska	Ketchikan, Alaska.
31	Fsh.	2	75	Stanley Schultz	Charleston, S. C.	Meggetts, S. C.
32	Frt.	2	16	Dunbar-Dukate Co.	New Orleans, La.	New Orleans Bank Building.
33	Pas.	1	45	Hugo G. Buchwald	Philadelphia, Pa.	3136 Memphis Street.
34	Frt.	4	12	Benjamin Gross	Annapolis, Md.	Eastport, Md.
35	Fsh.	1	32	Peter W. Kwaak	New York, N. Y.	West Sayville, N. Y.
36	Fsh.	2	12	Carl M. Johnson	Ketchikan, Alaska	
37	Frt.	2	45	Booth Fisheries Sardine Co. (Me.)	Jonesport, Me.	Machiasport, Me.
38	Fsh.	5	30	Marko Skrmetta	Gulfport, Miss.	1718 East Howard Avenue, Biloxi, Miss.
39	Tow.	1	37	H. A. Gpson	Memphis, Tenn.	897 Breedlove Avenue.
40	Pas.	1	25	Arthur P. Clayton	Philadelphia, Pa.	Sea Side Park, N. J.
41	Pas.	1	12	Gus Eisen	St. Louis, Mo.	6751 Nashville Avenue.
42	Fsh.	5	37	James Moore	Jacksonville, Fla.	Box 536.
43	Pas.	2	60	Frank Hammer, jr.	New York, N. Y.	2724 Kenmore Place Sheepshead Bay (B).
44	Fsh.	1	12	Hector McLeod	Sault Ste Marie, Mich.	St. Ignace, Mich.
45	Fsh.	2	6	Wilson Pettit	New Orleans, La.	Cut Off, La.
46	Fsh.	1	28	W. H. Murbach	Sandusky, Ohio	
47	Msc.	2	35	Edward A. Jahnke	Petersburg, Alaska	
48	Fsh.	6	30	Hood Bay Canning Co. (Wash.)	Juneau, Alaska	Hood Bay, Alaska.
49	Fsh.	4	18	Frank Leuth	Ketchikan, Alaska	Craig, Alaska.
50	Pas.	3	50	Fannie Moskowitz	New York, N. Y.	191 Madison Street.
51	Fer.	2	50	I. Leonard Hagen	Great Falls, Mont.	Wolf Point, Mont.
52	Fsh.	2	b 24	Severin Knutson	Milwaukee, Wis.	120 Cleveland Avenue, Marinette, Wis.
53	Pas.	3	16	Albert Kubowitsch	Boston, Mass.	West Roxbury, Mass.
54	Pol.	1	27	Sanitary District of Chicago	Chicago, Ill.	910 South Michigan Avenue.
55	Msc.	1	150	do.	do.	Do.
56	Fsh.	2	18	Arthur D. Shawl	Port Huron, Mich.	Cheboygan, Mich.
57	Fsh.	1	8	John Flynn	New York, N. Y.	Riverhead, N. Y.
58	Fsh.	5	50	John Haines	Seattle, Wash.	5808 Fifth Avenue NW.
59	Frt.	4	32	Antoine J. Stagni	New Orleans, La.	Thibodaux, La.
60	Fsh.	4	b 50	Ralph F. Silva	San Diego, Calif.	Point Loma, Calif.
61	Fsh.	10	350	Van Camp Sea Food Co. (Calif.)	Los Angeles, Calif.	San Pedro, Calif.
62	Fsh.	2	12	Arnt O. Johnson	Grand Haven, Mich.	205 North Park, Ludington, Mich.
63	Pas.	1	15	Morehouse Stave & Manufacturing Co. (Ill.)	St. Louis, Mo.	Morehouse, Mo.
64	Frt.	5	120	Oriental Mills Transit Co. (Wis.)	Milwaukee, Wis.	Manitowoc, Wis.
65	Fsh.	5	16	James Spencer	Gulfport, Miss.	Biloxi, Miss.
66	Oys.	2	36	I. P. Rowe	Newport News, Va.	Claybank, Va.
67	Frt.	2	28	J. W. Marshall	do.	West Point, Va.
68	Fsh.	1	70	Frank Pleasanton, jr.	Wilmington, Del.	Little Creek, Del.
69	Tow.	3	45	Cook & Brown Lime Co. (Wis.)	Milwaukee, Wis.	Marion and Market Streets, Oshkosh, Wis.

1 Formerly ga. y Sea Bass.

2 Formerly U. S. Navy ga. s. No. 3425.

3 Formerly schooner Wm. and John.

Line No.	Official No.	Signal letters	Rig	Name of vessel	Tonnage		Register dimensions			When built	Where built
					Gross	Net	Length	Breadth	Depth		
1	218649		Ga. s.	Whitney	12	5	41.5	8.2	3.1	1915	Allemands, La
2	226606		Ol. s.	Whitworth	26	18	50.9	14.5	5.1	1927	Houghton, Wash.
3	229548		Ol. s.	Whoopee	26	17	42.4	13.7	5.4	1930	Fernandina, Fla.
4	220961	MCHD	Ol. s.	WICHITA	6,214	3,856	395.5	55.0	31.4	1920	New Orleans, La.
5	203529		Ga. s.	Wicocon	49	29	68.0	19.2	4.4	1906	Manteo, N. C.
6	225672		Ol. s.	WICOMICO	258	175	117.4	24.8	10.6	1926	Chester, Pa.
7	205597		Ga. s.	Widgeon	10	7	41.6	11.0	4.1	1907	Hoquiam, Wash.
8	226442		Ga. s.	Wightman	33	17	67.2	14.3	7.3	1909	Seattle, Wash.
9	228965		Ga. s.	Wije	20	16	43.1	12.6	5.1	1929	Dorchester, N. J.
10	228218		Ol. s.	WILAVIS	40	18	58.7	16.1	8.0	1929	Portland, Ore.
11	221331		Ga. s.	Wilbeth	8	6	32.7	9.5	4.4	1915	Elizabeth, N. J.
12	225240		Ga. s.	Wilbur	36	17	59.0	14.2	2.6	1924	Pittsburgh, Pa.
13	81727		Ga. s.	Wilbur A. Morse	11	11	32.9	12.5	6.4	1900	Friendship, Mo.
14	227411		Ga. s.	Wild Bill	8	6	29.4	9.6	4.3	1928	Seattle, Wash.
15	211279		Ga. s.	Wildbird	15	9	37.5	12.6	4.1	1913	Chicago, Ill.
16	222334		Ga. s.	Wild Duck	12	8	37.1	12.0	3.3	1922	Port Deposit, Md.
17	225078		Ga. s.	Wild Duck II	13	9	42.5	12.3	3.4	1925	Wittman, Md.
18	227233		Ga. s.	Wildfire	8	5	34.2	10.0	4.0	1924	Guemes Island, Wash.
19	206025		Ga. s.	Wild Goose	32	22	54.0	13.0	7.4	1909	North Haven, Me.
20	216913		Ga. s.	Wild Rose	10	6	30.0	9.0	3.3	1915	Naubinway, Mich.
21	216219		Ga. w.	Wildwood	15	15	55.0	12.0	2.3	1918	Bethlehem, Ind.
22	206498		Ga. s.	Wilfred P.	9	9	31.1	10.4	4.7	1909	Groton, Conn.
23	209905		Ga. s.	Wilhelmina	25	17	45.2	13.0	6.2	1912	Seattle, Wash.
24	216509		Ga. s.	Wilhelmina	112	70	78.4	26.2	6.0	1918	Stockton, Calif.
25	223878		Ga. s.	Wiljen	10	8	30.5	10.3	3.4	1924	Peoria, Ill.
26	207537		Ga. s.	Wilkin II	15	5	37.6	12.9	6.0	1910	Phippsburg, Me.
27	218430		Ga. s.	Willamette Flyer	15	12	89.2	9.8	2.2	1919	Portland, Ore.
28	203675		Ga. s.	Willapa	11	8	51.0	14.0	3.0	1906	South Bend, Wash.
29	208170		Ga. s.	Willard	8	6	28.4	11.8	2.2	1906	Key West, Fla.
30	216186		Ga. s.	Willard	44	37	65.1	20.8	4.7	1918	Patchogue, N. Y.
31	210982		Ga. s.	Willard B.	64	44	73.3	17.8	7.3	1913	Port Blakely, Wash.
32	200802		Ga. s.	Willard C.	15	10	50.7	12.2	5.1	1904	Eureka, Calif.
33	223530		Ol. s.	Willard Daggett	39	17	58.4	16.0	7.0	1924	East Boothbay, Me.
34	202550		Ga. s.	Willard K. Osler	8	5	31.1	11.1	5.8	1905	Friendship, Me.
35	211703		Ga. s.	Willena	162	124	90.0	23.0	4.0	1913	Chicago, Ill.
36	213531		Ol. s.	William C.	15	10	51.7	10.9	3.7	1915	Stockton, Calif.
37	224085		Ga. s.	Wm. D.	7	5	31.6	10.4	2.4	1924	Houma, La.
38	223535		Ol. s.	William J.	15	10	39.2	13.2	5.0	1923	Solomons, Md.
39	223968		Ga. s.	William J.	7	5	32.8	9.0	3.4	1924	Hoonah, Alaska
40	224283		Ol. s.	William S.	43	17	60.6	16.7	7.8	1924	Damariscotta, Me.
41	225669		Ol. s.	William & Mary	24	19	46.0	14.2	4.6	1926	Arlington, Fla.
42	81639		Ga. s.	William and Jessie	24	17	54.6	15.0	4.4	1898	Hopeside, Va.
43	225592		Ga. s.	William & Warren	13	8	38.6	12.0	5.7	1926	Dorchester, N. Y.
44	214101		Ga. s.	Wm. Amos	8	5	43.8	11.2	3.3	1916	Poquoson, Va.
45	208728		Ga. s.	Willara Bauer	8	6	34.5	10.6	4.2	1908	Rocky River, Ohio
46	202478		Ga. s.	Wm. Brenner, jr.	24	20	63.1	10.6	4.5	1905	Oriole, Md.
47	226831		Ol. s.	Wm. Burnett	22	14	48.6	14.1	4.3	1927	Seattle, Wash.
48	212370		Ga. s.	Wm. Cary	13	12	37.4	10.8	4.4	1914	Grand Rapids, Mich.
49	214014		Ga. s.	Wm. Crawford	15	10	43.0	12.8	4.8	1916	Seattle, Wash.
50	81107		Ga. s.	William Dennis	18	10	42.8	16.0	4.4	1886	Port Norris, N. J.
51	220841	MBWP	Ol. s.	Wm. Donovan	2,204	1,621	243.8	47.3	24.3	1919	Seattle, Wash.
52	212977		Ga. s.	Wm. Fisher	18	12	45.0	13.0	5.1	1915	Oakland, Calif.
53	223932		Ga. s.	WILLIAM HARBESON	65	35	60.6	18.7	6.8	1924	Pensacola, Fla.
54	210537		Ga. s.	William Hays	69	61	76.4	21.2	9.6	1912	do
55	80813		Ga. s.	Wm. Hill	11	6	41.1	13.7	3.5	1881	Hunting Quarter, N. C.
56	81011		Ol. s.	William Kelsor	10	5	41.0	12.6	3.4	1883	York County, Va.
57	223182		Ol. s.	William Landry	30	13	57.2	15.6	7.0	1923	Amesbury, Mass.
58	81780		Ol. s.	William McKinley	14	13	45.8	14.9	4.0	1901	Patchogue, N. Y.
59	220678	MBQD	Ol. s.	WILLIAM PENN.	7,615	4,837	439.6	60.2	33.7	1920	Gloucester City, N. J.
60	223256		Ga. s.	William Somers	36	25	58.7	16.0	5.8	1923	Amburg, Va.
61	201536		Ga. s.	William Tell	15	8	42.9	16.5	3.4	1904	Biloxi, Miss.
62	229612		Ol. s.	William Vaughn	13	8	43.0	11.8	5.0	1930	Marshfield, Ore.
63	202072		Ga. s.	William Veale	34	20	56.0	19.4	5.5	1905	Greenwich, N. J.
64	80850		Ga. s.	Wm. A. Egerton	23	22	63.1	18.3	4.1	1881	Somersett Co., Md.
65	225913		Ol. s.	Wm. A. LYDON	184	132	102.1	26.1	12.8	1926	Manitowoc, Wis.
66	81547		Ga. s.	William A. Morse	77	47	82.6	22.6	8.8	1896	Essex, Mass.
67	80584		Ga. s.	William A. Stevens	12	8	37.9	14.6	4.3	1876	Norwalk, Conn.
68	218702		Ol. s.	William B. Miller	20	13	40.8	14.0	6.0	1919	Everett, Mass.

¹ Formerly ga. s. John H. Small.

² Formerly ga. s. Wa-Shi-Shi-Ma.

³ Formerly ga. s. R. J. Wheeler.

⁴ Formerly ga. s. Peerless.

Line No.	Service	Crew	Horse-power	Name of owner	Home port	Address of owner
1	Pas.	3	45	J. D. Constant & Son	New Orleans, La.	Allemanda, La.
2	Fsh.	9	60	Whitworth Fisheries (Wash.)	Wrangell, Alaska	
3	Fsh.	2	70	John Santos Carinhas	St. Augustine, Fla.	Box 1134.
4	Frt.	49	4,000	U. S. Shipping Board	New Orleans, La.	
5	Tow.	5	100	Foreman Blades Lumber Co. (N. C.)	Elizabeth City, N. C.	North Penn Avenue.
6	Tow.	6	b 750	New York, Philadelphia & Norfolk Railroad Co. (Va.)	Cape Charles, Va.	
7	Tow.	1	50	A. H. Caples	Seattle, Wash.	Long Beach, Wash.
8	Fsh.	1	100	Klevenhusen Packing Co. (Oreg.)	Astoria, Oreg.	Altoona, Wash.
9	Pas.	1	100	William P. Riggin	Philadelphia Pa.	Port Norris, N. J.
10	Tow.	3	b 250	Shaver Transportation Co. (Oreg.)	Portland, Oreg.	Foot Fessenden Street.
11	Fsh.	2	72	T. H. Ketcham	New York, N. Y.	55 Crane Street, Elizabeth, N. J.
12	Tow.	2	40	Alleghany River Sand Corporation (Pa.)	Pittsburgh, Pa.	New Kensington, Pa.
13	Cod.	5	10	Dines Casey	Boston, Mass.	18 Summer Street, Somerville, Mass.
14	Fsh.	2	20	J. R. DeMonbrun	Seattle, Wash.	Everett, Wash.
15	Tnk.	1	35	Herbert Miller, jr.	Chicago, Ill.	3018 North Spaulding Avenue.
16	Msc.	2	20	Leroy C. Wilson	Baltimore, Md.	109 East Redwood Street.
17	Pas.	2	32	Thomas M. Royal	Philadelphia, Pa.	5800 North Seventh Street.
18	Fsh.	1	b 16	T. J. Wooten	Seattle, Wash.	1309 Fourth Street, Anacortes, Wash.
19	Msc.	2	100	United Fruit Steamship Corporation (Del.)	New York, N. Y.	17 Battery Place.
20	Fsh.	2	24	E. Victor Aronson	Sault Ste. Marie, Mich.	1414 Eleventh Avenue, South Escanaba, Mich.
21	Tow.	2	22	C. E. Kennedy	Memphis, Tenn.	Box 186.
22	Fsh.	1	28	John F. Mack	Newport, R. I.	19 Cannon Street.
23	Fsh.	5	32	Christ Halle	Seattle, Wash.	6750 Twenty-seventh Avenue NW.
24	Frt.	4	120	John Nickels	San Francisco, Calif.	34 Weber Avenue.
25	Frt.	1	32	Richard C. Parker	Peoria, Ill.	510 Blaine Street.
26	Cod.	5	24	Emily A. Sinnett	Portland, Me.	Cape Porpoise, Me.
27	Pas.	1	80	John K. Larson	Portland, Oreg.	701 East Eighth Street.
28	Oys.	2	30	Long Island Oyster Co. (Wash.)	Seattle, Wash.	South Bend, Wash.
29	Pas.	1	10	Chas. S. Maloney	Key West, Fla.	916 Georgia Street.
30	Fsh.	2	90	Short Beach Corporation (N. Y.)	New York, N. Y.	Islip, N. Y.
31	Fsh.	5	125	Libby, McNeill & Libby (Me.)	San Francisco, Calif.	465 California Street.
32	Pas.	1	80	Willard W. Cousins	Eureka, Calif.	107 G Street.
33	Frt.	3	60	Willard Daggett Co. (Me.)	Portland, Me.	28 Central Wharf.
34	Frt.	1	20	Henry Gulchaud	Bridgeport, Conn.	422 West Avenue.
35	Pas.	3	60	Ulster Davis (N. Y.)	Albany, N. Y.	6 Alken Avenue, Rensselaer, N. Y.
36	Pas.	1	40	William Colberg	San Francisco, Calif.	Stockton, Calif.
37	Fsh.	2	12	Aleido Dusenbery	New Orleans, La.	Houma, La.
38	Drg.	2	60	W. H. Gahagan Realty Co. (N. Y.)	New York, N. Y.	147 Remsen Street (B.).
39	Fsh.	1	15	F. J. James	Juneau, Alaska	Hoonah, Alaska.
40	Cod.	5	60	Herbert W. Nickerson	Boston, Mass.	Malden, Mass.
41	Tow.	2	60	Florida Lighterage Co. (Fla.)	Jacksonville, Fla.	Durkee Building.
42	Oys.	17	10	S. J. Kokey, sr.	Reedville, Va.	Irrington, Va.
43	Fsh.	2	37	Fred Lund	Philadelphia, Pa.	Port Norris, N. J.
44	Frt.	2	20	Arthur Johnson	Norfolk, Va.	777 Freeman Street.
45	Frt.	1	27	Wm. Bauer Co. (Ohio)	Cleveland, Ohio	1999 Columbus Road
46	Oys.	2	14	Herman Mills	Crisfield, Md.	Bishops Head, Md.
47	Tow.	4	96	Merrill & Ring Lumber Co. (Wash.)	Seattle, Wash.	White Building.
48	Pas.	1	25	Raymond F. Freeman	Grand Haven, Mich.	Saugatuck, Mich.
49	Tow.	1	32	Merrill & Ring Lumber Co. (Wash.)	Seattle, Wash.	White Building.
50	Oys.	5	25	George R. Conahy	Philadelphia, Pa.	Port Norris, N. J.
51	Frt.	23	b 1,000	Wm. Donovan Steamship Co. (Calif.)	San Francisco, Calif.	582 Market Street.
52	Tow.	1	120	Pacific Coast Aggregates (Calif.)	do	Hunter Dulin Building.
53	Pas.	3	180	W. B. Harbeson	Pensacola, Fla.	Palafox and Garden Streets.
54	Fsh.	8	b 36	Warren Fish Co. (Fla.)	do	Baylen Street Wharf.
55	Frt.	2	20	P. W. Midgett	Elizabeth City, N. C.	214 West Fearing Street.
56	Fsh.	1	35	W. K. Forrest	Newport News, Va.	Messick, Va.
57	Fsh.	4	55	Fred G. Herrmann	Bridgeport, Conn.	Care Hazel French, Stepney Depot.
58	Oys.	2	b 37	Charles K. Wedmore	New Haven, Conn.	53 Sea Street.
59	Frt.	40	b 4,200	U. S. Shipping Board	Philadelphia, Pa.	Bourse Building.
60	Frt.	2	35	C. A. Loeckerman	Crisfield, Md.	Route 1.
61	Fsh.	3	16	F. M. Collier, jr.	Mobile, Ala.	Dauphin Island, Ala.
62	Tow.	1	65	Coos Bay Logging Co. (Oreg.)	Marshfield, Oreg.	North Bend, Oreg.
63	Oys.	6	24	John W. Ringgold	Philadelphia, Pa.	Port Norris, N. J.
64	Frt.	4	40	John W. Harnet	Crisfield, Md.	Princess Anne, Md.
65	Tow.	12	b 750	Great Lakes Dredge & Dock Co. (N. J.)	Duluth, Minn.	First National Bank.
66	Fsh.	12	60	Henry Langworthy	New London, Conn.	Noank, Conn.
67	Fsh.	2	36	William Kaan	New York, N. Y.	West Sayville, N. Y.
68	Tow.	1	75	B. G. Purdy	Boston, Mass.	545 Hanover Street.

Formerly ga. s. {a Annie E. Horn.
b Red Crown.

Formerly ol. s. Anna.

Line No.	Official No.	Signal letters	Rig	Name of vessel	Tonnage		Register dimensions			When built	Where built
					Gross	Net	Length	Breadth	Depth		
1	81674		Ga. s.	Wm. B. Tennison	18	11	60.5	17.5	4.5	1899	Crab Island, Md.
2	200731		Ga. s.	Wm. C. Davls	6	6	28.8	12.1	3.4	1904	Apalachicola, Fla.
3	80666		Ga. s.	William C. Loro	35	17	56.0	18.0	5.0	1876	Bridgeton, N. J.
4	200039	KSNV	Ol. s.	Wm. D. SANNER	260	148	140.1	21.5	11.6	1903	South Boston, Mass.
5	223976		Ga. s.	Wm. E. Dever	14	9	37.2	11.0	4.1	1919	Chicago, Ill.
6	81231		Ga. s.	Wm. E. James	42	25	63.3	20.6	5.7	1889	Madison, Md.
7	225969		Ga. s.	Wm. E. Reed	49	34	58.8	17.4	8.2	1926	Millford, Del.
8	226948		Ol. s.	Wm. G. Dryden	40	27	60.3	18.6	5.7	1927	Ruark, Va.
9	150308		Ol. s.	Wm. G. Fox	37	24	61.5	14.2	6.8	1886	Grand Haven, Mich.
10	110029		Ga. s.	William H. Barnes	81	76	79.8	25.2	6.1	1869	Nyack, N. Y.
11	81237		Ga. s.	Wm. H. Bunting	15	15	66.3	15.6	4.4	1889	Oriole, Md.
12	80674		Ga. s.	William H. Davidson	10	7	33.2	12.0	5.0	1878	New London, Conn.
13	26438		Ga. s.	William H. Jewell	46	44	62.2	21.6	5.5	1853	Nyack, N. Y.
14	227564		Ol. s.	William H. Killigrew	74	50	80.4	19.2	9.4	1928	Essex, Mass.
15	81625		Ga. s.	Wm. H. Killman	19	13	59.0	18.0	4.4	1898	Pocomoke City, Md.
16	80860		Ga. s.	Wm. H. McGee	25	23	63.3	18.2	4.5	1881	Somerset County, Md.
17	203962		Ol. s.	William H. Rawley	51	31	65.3	21.0	5.5	1907	Cambridge, Md.
18	96285		Ga. s.	Wm. H. Robbins	20	18	39.0	16.6	4.9	1895	Patchogue, N. Y.
19	81117		Ga. s.	Wm. H. Sharp	7	6	37.3	12.1	3.3	1886	do.
20	81724		Ga. s.	Wm. J. Blankford	26	18	66.0	18.1	4.4	1900	Cambridge, Md.
21	111305		Ol. s.	Wm. J. Conway, jr.	20	13	42.9	14.2	6.5	1900	Long Island City, N. Y.
22	81401		Ga. s.	William J. Griffith	17	11	59.0	15.6	4.4	1892	Oriole, Md.
23	228089	MHCQ	Ol. s.	WILLIAM J. O'BRIEN	215	98	114.9	23.1	11.6	1928	Quincy, Mass.
24	227138		Ol. s.	William L. Putnam	107	73	95.9	23.3	10.3	1927	Essex, Mass.
25	205414		Ga. s.	Wm. L. Warner	7	7	31.4	9.0	3.3	1902	Manitowoc, Wis.
26	222457		Ol. s.	William M. Hatch	107	72	81.3	20.6	9.9	1919	Brooklyn, N. Y.
27	81503		Ga. s.	William M. Ritch	59	57	78.4	22.6	6.0	1895	City Island, N. Y.
28	81841		Ga. s.	Wm. M. Upshur	12	9	56.0	15.0	3.0	1902	Oyster, Va.
29	26585		Ga. s.	Wm. P. Boggs	35	33	56.0	20.0	5.0	1864	Staten Island, N. Y.
30	223575		Ga. s.	Wm. R. Coleman	22	17	50.0	12.9	4.0	1918	New York, N. Y.
31	202505		Ga. s.	William R. Hearst	10	8	41.5	13.1	5.5	1896	East Machias, Me.
32	77153		Ol. s.	WILLIAM S. VARE	26	18	45.8	13.0	5.7	1894	Philadelphia, Pa.
33	81351		Ga. s.	Wm. T. Banks	15	9	57.0	15.7	4.4	1901	St. Peter's, Md.
34	223398	MFHQ	Ol. s.	William T. Covington, jr.	250	132	129.9	22.4	10.0	1928	Solomons, Md.
35	210075		Ga. s.	William T. Muir	65	43	80.0	19.7	7.9	1912	Astoria, Oreg.
36	81393		Ga. s.	William T. Stallings	17	10	59.7	15.8	4.1	1892	Oriole, Md.
37	223967		Ga. s.	Wm. V. McDonald	59	48	81.5	20.8	8.5	1924	Bay Point, Fla.
38	201430		Ga. s.	Wm. W. Clark	11	9	38.0	12.2	5.1	1904	Jonesport, Me.
39	81455		Ga. s.	Wm. W. Crosswell	20	13	61.9	17.1	4.4	1893	Oriole, Md.
40	205132		Ga. s.	Willie	14	14	46.9	10.8	8.9	1908	Beaumont, Tex.
41	208518		Ol. s.	Willie	22	9	55.7	12.8	4.6	1911	Westlake, La.
42	224279		Ga. w.	Willie B.	13	10	50.1	10.0	2.0	1924	Wises Landing, Ky.
43	202674		Ga. s.	Willie K.	13	11	42.2	15.3	3.6	1906	Patchogue, N. Y.
44	81731		Ga. s.	Willie M.	14	12	56.0	14.3	3.6	1900	Greenport, N. Y.
45	224307		Ga. s.	Willie M.	10	7	39.0	12.2	3.6	1924	Park City, Ala.
46	211717		Ol. s.	Willie Ewing	24	16	54.5	17.9	4.1	1913	Biloxi, Miss.
47	81798		Ga. s.	Willie N. Johnson, jr.	19	14	54.6	17.0	2.6	1901	do.
48	204303		Ga. s.	Willis W.	10	9	38.0	11.3	4.9	1907	Erle, Pa.
49	209537		Ga. s.	Willmetta	9	5	46.5	10.3	4.2	1910	Poquoson, Va.
50	218088	LRFK	Ol. s.	¹⁰ WILLMOTO	4,998	3,114	390.0	54.2	27.6	1919	Hog Island, Pa.
51	81457		Ga. s.	Will-O'-The-Wisp	8	7	31.9	11.9	4.6	1893	Bridgeport, Conn.
52	221300		Ga. s.	Will-O'-The-Wisp	8	6	30.0	9.5	3.4	1918	Green Bay, Wis.
53	225449		Ol. s.	WILMA S.	34	23	57.4	15.1	5.5	1926	Erle, Pa.
54	219401	LVFH	Ol. s.	WILCOX	5,861	3,653	401.9	54.2	31.3	1919	Tampa, Fla.
55	211971		Ga. s.	Wilson	28	19	45.5	13.7	6.3	1914	Seattle, Wash.
56	222871		Ga. w.	Wilson	11	10	46.0	12.9	2.4	1922	Shawncetown, Ill.
57	224863		Ga. s.	Wilsona	57	36	64.2	20.0	6.6	1925	Sheffield, Ala.
58	206352		Ga. s.	Wilson	11	9	38.5	9.8	4.5	1909	Brooklyn, N. Y.
59	80960		Ga. s.	Winant W. Welr	13	11	31.0	15.5	4.6	1883	Glenwood, N. Y.
60	202296		Ga. s.	Winchester	12	5	42.6	15.0	3.1	1903	Bay St. Louis, Miss.
61	225695		Ol. s.	Windros	59	39	54.6	15.7	9.4	1926	Ketchikan, Alaska
62	214298		Ol. s.	Winford B.	24	16	55.7	18.0	3.8	1916	Biloxi, Miss.
63	80683		Ol. s.	Winfield	14	9	38.6	14.0	3.5	1882	Key West, Fla.

¹ Formerly st. y. Carmina.² Formerly st. s. Peter Coates.³ Formerly ga. s. Rebecca D.⁴ Formerly ga. s. W. E. Fowler.⁵ Formerly ga. s. Henry D. Stimson.⁶ Formerly ga. s. Royal.

Line No.	Service	Crew	Horse-power	Name of owner	Home port	Address of owner
1	Oys.	1	37	A. L. Hazelwood	Norfolk, Va.	Eclipse, Va.
2	Fsh.	2	20	C. L. Shephard	Apalachicola, Fla.	Box 71.
3	Oys.	4	36	Horatio B. Sockwoil	Philadelphia, Pa.	Port Norris, N. J.
4	Pit.	12	450	Association of Maryland Pilots	Baltimore, Md.	Foot Broadway.
5	Msc.	2	16	City of Chicago (Ill.)	Chicago, Ill.	City Hall.
6	Oys.	8	12	Emerson Tarburton	Philadelphia, Pa.	Little Creek, Del.
7	Tow.	6	65	Goodwin-Gallagher Sand & Gravel Corporation (N. Y.)	New York, N. Y.	21 East Fortieth Street.
8	Frt.	2	45	Alonzo Howard	Crisfield, Md.	Route 2.
9	Tow.	2	120	Cowles Towing Co. (N. Y.)	Buffalo, N. Y.	360 Ohio Street.
10	Msc.	3	50	James V. Davis	New York, N. Y.	1205 East Ninety-sixth Street (B.).
11	Frt.	2	20	Smithfield, Newport News & Norfolk Steamship Co. (Va.)	Norfolk, Va.	Foot West Main Street.
12	Frt.	1	6	Dale Harriman	Belfast, Me.	Stockton Springs, Me.
13	Frt.	1	24	Edward F. Glover	Rockland, Me.	458 Main Street.
14	Cod.	7	150	John Williams	New Bedford, Mass.	295 Pleasant Street.
15	Fsh.	3	14	H. D. Hall	Reedville, Va.	Ditchley, Va.
16	Frt.	3	20	John A. Lowery	Cambridge, Md.	Tilghman, Md.
17	Frt.	3	60	Wilbert Rawley	Philadelphia, Pa.	Leipsic, Del.
18	Frt.	2	50	William Murray	New York, N. Y.	204 East Third Street (B.).
19	Msc.	1	8	Frederick S. Wicks	do	Bay Shore, N. Y.
20	Frt.	4	29	Marine Transport Corporation (Md.)	Baltimore, Md.	Pier 5, Pratt Street.
21	Tow.	2	120	Stanwood Towing Co. (N. J.)	New York, N. Y.	17 Battery Place.
22	Frt.	2	10	A. L. Doughty	Cape Charles, Va.	Willis Wharf, Va.
23	Cod.	19	380	R. O'Brien & Co. (Mass.)	Boston, Mass.	43 Fish Pier, South Boston, Mass.
24	Fsh.	12	230	Oorton-Pew Vessels Co. (Mass.)	Gloucester, Mass.	Rowe Square.
25	Fsh.	2	10	Henry Sullivan	Grand Haven, Mich.	Cross Village, Mich.
26	Tow.	5	350	Peerless Cement Corporation (Mich.)	Detroit, Mich.	Free Press Building.
27	Frt.	2	42	John J. Tief	Bridgeport, Conn.	Box 161, East Port Chester, Conn.
28	Frt.	1	20	E. W. Brown	Norfolk, Va.	407 Granby Street.
29	Frt.	2	10	Harry E. Sawyer	Belfast, Me.	South Brooksville, Me.
30	Frt.	1	60	Coleman Disposal Co. (Mass.)	Boston, Mass.	245 State Street.
31	Frt.	2	7	Lora B. Boynton	Rockland, Me.	Vinal Haven, Me.
32	Tow.	1	150	E. D. Baldwin	Philadelphia, Pa.	Paulsboro, N. J.
33	Frt.	2	40	R. C. Whaley	Reedville, Va.	do
34	Fsh.	34	b 400	McNeal Dodson Co. (Va.)	do	Fairport, Va.
35	Fsh.	6	140	Alaska Pacific Canneries (Del.)	Ketchikan, Alaska	do
36	Frt.	2	15	Washington Bean	Baltimore, Md.	1518 Jefferson Street.
37	Fsh.	10	75	E. E. Saunders & Co. (Fla.)	Pensacola, Fla.	Palafox Street Wharf.
38	Fsh.	4	21	Elden R. Morton	Rockland, Me.	New Harbor, Me.
39	Wid.	2	22	United Electric Welding Co. (Md.)	Baltimore, Md.	2801 Boston Street.
40	Frt.	2	32	C. A. McKinley & Sons	Port Arthur, Tex.	Beaumont, Tex.
41	Tow.	3	100	W. D. Haden Co. (Tex.)	Galveston, Tex.	814 American National Insurance Building.
42	Tow.	1	15	H. M. Hensley	Louisville, Ky.	Belle Point, Ky.
43	Oys.	3	42	Long Island Oyster Farms (N. Y.)	New York, N. Y.	Northport, N. Y.
44	Frt.	1	45	Greenport Oyster Co. (N. Y.)	do	Glenwood Landing, N. Y.
45	Fsh.	2	16	E. W. Jemison	Mobile, Ala.	Foot Eslava Street.
46	Fsh.	5	30	E. L. Dukate	Gulfport, Miss.	East Beach and Keller Avenue, Biloxi, Miss.
47	Fsh.	3	30	Apalachicola Bay Sea Foods Co. (Fla.)	Apalachicola, Fla.	General Delivery.
48	Fsh.	2	22	Henry Soeder	Cleveland, Ohio	18814 Detroit Avenue.
49	Frt.	1	10	Nathaniel Dixon	Norfolk, Va.	402 Middle Street, Portsmouth, Va.
50	Frt.	33	2,250	Seekonk Corporation (N. Y.)	Philadelphia, Pa.	Fifth and Chestnut Streets.
51	Fsh.	2	18	Frederick H. Payne, jr.	New York, N. Y.	Port Jefferson, N. Y.
52	Fsh.	3	20	Clinton Ridley	Grand Haven, Mich.	Fennville, Mich.
53	Fsh.	4	110	Wm. H. Schneider	Erle, Pa.	234 West Fourth Street.
54	Frt.	35	3,600	United States Shipping Board	Tampa, Fla.	do
55	Fsh.	1	40	Martin Borleck	Juneau, Alaska	do
56	Pas.	1	15	Shawneetown Ferry Co. (Ky.)	Louisville, Ky.	Care Bankers Trust Co.
57	Pas.	1	150	O. R. Stumpf	Nashville, Tenn.	Sheffield, Ala.
58	Msc.	1	28	Leonard F. Hicks	New York, N. Y.	326 West Seventy-seventh Street.
59	Tow.	2	60	B. M. Weiss	Philadelphia, Pa.	1324 Widener Building.
60	Fsh.	5	20	Arney Bladenich	Gulfport, Miss.	Biloxi, Miss.
61	Pas.	2	125	W. W. Noyes	Ketchikan, Alaska	Box 1162.
62	Fsh.	5	20	Gussie Fountain Packing Co. (La.)	Gulfport, Miss.	Yerger Building, Biloxi, Miss.
63	Tow.	2	75	R. M. Brown	Tampa, Fla.	Oak Avenue at River.

¹ Formerly U. S. Navy o.s No. 84.
² Formerly U. S. Navy o.s Eugenia M. Moran.
³ Formerly U. S. Navy ga. s. 5043.

⁴ Formerly st. s. John J. Hagan.
⁵ Formerly st. s. Seekonk.

Line No.	Official No.	Signal letters	Rig	Name of vessel	Tonnage		Register dimensions			When built	Where built
					Gross	Net	Length	Breadth	Depth		
					Feet						
1	206380		Ga. s.	Winifred.....	14	9	44.9	13.0	5.0	1909	Islip, N. Y.....
2	214768		Ga. s.	Winifred.....	13	10	37.0	12.8	3.9	1917	Anacortes, Wash.....
3	211357		Ga. s.	Winifred D.....	28	26	60.0	13.5	5.1	1913	Shakan, Alaska.....
4	220960		Ga. s.	Winifred H.....	23	11	48.8	15.2	6.1	1920	Thomaston, Me.....
5	223050		Ol. s.	Winifred M.....	28	12	51.6	15.7	6.6	1923	Friendship, Me.....
6	224293		Ol. s.	Winifred Martin.....	44	19	63.9	17.6	8.2	1924	do.....
7	205257		Ga. s.	Wink.....	15	10	57.0	12.4	4.8	1908	Alameda, Calif.....
8	206151		Ga. w.	Winner.....	8	8	53.0	10.0	1.9	1909	Terre Haute, Ind.....
9	211057		Ga. s.	Winnie.....	12	9	40.0	11.7	3.5	1913	Metlakatla, Alaska.....
10	212245		Ga. s.	Winnie.....	15	14	30.6	10.0	4.4	1914	Manitowoc, Wis.....
11	224579		Ga. s.	Winnie B.....	19	13	44.5	11.7	6.0	1925	Hadlock, Wash.....
12	81173		Ga. s.	Winnie Davis.....	23	14	58.0	19.6	4.0	1887	Handsboro, Miss.....
13	203801		Ol. s.	Winnie Davis.....	58	28	74.1	23.6	5.1	1906	Madisonville, La.....
14	220507		Ga. s.	Winnie Estelle.....	32	19	61.2	16.0	4.8	1920	Crisfield, Md.....
15	81522		Ga. s.	Winnie Kane.....	11	10	32.5	12.1	6.0	1895	Friendship, Me.....
16	228748		Ga. s.	Winnifred R.....	10	8	36.9	9.8	3.7	1929	Seattle, Wash.....
17	141800		Ga. s.	Winning.....	25	17	57.1	12.8	6.2	1901	Steinway, N. Y.....
18	203837		Ol. s.	Winona.....	25	17	57.4	12.3	5.3	1907	Seattle, Wash.....
19	213626		Ga. s.	Winona.....	25	13	51.0	17.4	4.8	1915	Hampton, Va.....
20	213716		Ga. s.	Winona.....	44	30	75.6	15.9	4.0	1915	Grand Chentier, La.....
21	227457		Ga. s.	Winor.....	21	14	50.6	13.3	4.8	1928	Wiscasset, Me.....
22	223184		Ga. s.	Winsome II.....	9	6	30.6	11.1	5.4	Friendship, Me.....
23	229231		Ol. s.	WINTHROP.....	164	111	102.2	22.1	10.6	1929	Quincy, Mass.....
24	206425		Ga. s.	Wireless.....	12	7	43.5	9.7	4.6	1909	San Francisco, Calif.....
25	213048		Ol. s.	Wireless.....	29	19	48.7	13.7	7.2	1915	Seattle, Wash.....
26	214123		Ga. s.	Wisconsin.....	40	38	59.0	15.2	7.2	1916	Green Bay, Wis.....
27	220191		Ol. s.	Wisconsin.....	43	29	54.4	16.2	7.1	1920	Gig Harbor, Wash.....
28	226612		Ol. s.	Wisconsin.....	43	29	57.4	15.4	6.9	1927	Seattle, Wash.....
29	207443		Ga. s.	Wisdom.....	47	33	61.3	14.0	7.6	1910	Trenton, N. J.....
30	209805		Ga. s.	Wisteria.....	8	6	37.3	7.2	2.4	1912	Louisiana, Mo.....
31	228477		Ol. w.	Witona.....	47	47	61.8	13.0	3.9	1929	Paducah, Ky.....
32	217671		Ga. s.	Wiwa.....	24	12	55.6	18.0	4.4	1919	Eastport, Me.....
33	80760		Ga. s.	Wizard.....	52	46	70.6	18.3	6.0	1880	Greenpoint, N. Y.....
34	220857		Ga. s.	Wizard.....	23	15	57.0	11.9	5.0	1920	Crittenden, Va.....
35	223599		Ol. s.	Wizard.....	60	49	65.6	16.8	8.6	1924	Seattle, Wash.....
36	81636		Ga. s.	Wodan.....	10	10	33.6	12.2	5.2	1898	Gloucester, Mass.....
37	81837		Ga. s.	Woggie.....	12	8	35.3	8.8	4.0	1902	Newark, N. J.....
38	216405		Ga. s.	Wolee.....	26	9	54.7	15.2	6.0	1918	Eastport, Me.....
39	211046		Ga. s.	Wolf.....	15	10	37.5	12.3	5.2	1913	New Haven, Conn.....
40	219093		Ga. w.	Wolf Chief.....	20	20	44.7	18.6	2.5	1919	Washburn, N. Dak.....
41	213619		Ga. s.	Wolfman.....	14	6	45.4	12.5	5.3	1915	Terminal, Calif.....
42	224559		Ol. s.	Wollochet.....	148	98	89.5	32.5	9.7	1925	Gig Harbor, Wash.....
43	81728		Ga. s.	Wolverine.....	17	14	50.2	9.3	3.5	1900	Grand Rapids, Mich.....
44	81820		Ol. s.	Wolverine.....	13	7	47.7	14.8	7.0	1902	Lubec, Me.....
45	127722		Ol. s.	Wolverine.....	14	10	49.4	11.5	3.6	1902	Astoria, Oreg.....
46	203816		Ga. s.	Wolverine.....	12	10	49.8	9.5	2.3	1906	Mukilteo, Wash.....
47	204868		Ga. s.	Wolverine.....	9	8	45.0	9.5	3.5	1907	St. Joseph, Mich.....
48	204972		Ga. s.	Wolverine.....	14	10	50.0	10.2	4.8	1908	Marshfield, Oreg.....
49	205380		Ga. s.	Wolverine.....	14	12	48.5	16.5	3.2	1908	Patchogue, N. Y.....
50	216720		Ga. s.	Wolverine.....	13	10	32.1	9.9	4.6	1918	Aberdeen, Wash.....
51	218176		Ga. s.	Wolverine.....	9	8	30.4	9.4	3.3	1918	Leland, Mich.....
52	226536		Ol. w.	Wolverine.....	31	31	64.8	16.0	2.5	1927	Grayville, Ill.....
53	228001		Ol. s.	Wolverine.....	17	14	38.0	11.6	3.8	1928	Harbor Beach, Mich.....
54	222423		Ga. s.	Wonder.....	11	7	51.3	12.0	3.1	Unknown.....
55	229117		Ga. s.	Wonder.....	25	20	44.0	14.5	4.7	1929	Thunderbolt, Ga.....
56	81818		Ga. s.	Wonoma.....	6	6	25.0	12.0	3.0	1902	Osterville, Mass.....
57	218412		Ga. s.	Wood Duck.....	14	12	27.2	10.0	2.0	1916	Memphis, Tenn.....
58	208116		Ga. s.	Wood & Mack.....	11	10	35.5	13.6	6.1	1910	Friendship, Me.....
59	206526		Ga. s.	Woodlawn.....	14	12	41.3	13.5	3.1	1909	Jacksonville, Fla.....
60	210391		Ol. s.	Woodlawn II.....	21	19	44.4	14.7	3.7	1912	do.....
61	211869		Ol. s.	Woodman.....	28	17	60.1	17.0	5.8	1913	Oakland, Calif.....
62	215275		Ol. s.	Woodrow.....	23	16	42.9	13.2	5.3	1917	Bellingham, Wash.....
63	217317		Ga. s.	Woodrow.....	18	15	48.0	13.3	4.6	1918	Kalawack, Alaska.....
64	218037		Ga. s.	Woodrow.....	28	23	47.7	14.0	6.4	1919	Poulsbo, Wash.....
65	141693		Ol. s.	WOODSTOCK.....	31	22	74.0	15.8	7.0	1901	Memphis, Tenn.....
66	226824		Ga. s.	Worrier III.....	11	9	41.5	10.2	5.4	1927	San Diego, Calif.....
67	221937	MDKR	Ol. s.	Worthington.....	31	225	127.2	34.0	11.7	1921	Milford, Del.....
68	219075		Ga. s.	Wotoc.....	22	15	63.0	11.0	4.8	1875	San Francisco, Calif.....

1 Formerly ga. s. *Leonora*.
 2 Formerly sloop *Alice*.

3 Formerly ga. y. *Loantaka*.
 4 Formerly ol. s. *Clam*.
 5 Formerly ga. s. *Crowley No. 19*.

Line No.	Service	Crew	Horse-power	Name of owner	Home port	Address of owner
1	Fsh.	2	40	James H. Ellis.....	New Bedford, Mass...	6 Middle Street, Fairhaven, Mass.
2	Fsh.	1	20	Copper River Packing Co. (Wash.).....	Seward, Alaska.....	Latouche, Alaska.
3	Fsh.	2	55	George Demmert.....	Wrangell, Alaska.....	Klawack, Alaska.
4	Fsh.	2	50	Charles Stein.....	New York, N. Y.....	West Sayville, N. Y.
5	Fsh.	2	45	Winifred Martin.....	do.....	80 Quincey Street (B.).
6	Fsh.	7	60	do.....	do.....	Do.
7	Drg.	1	110	Standard Dredging Co. (N. J.).....	do.....	Woolworth Building.
8	Pas.	1	18	Jess E. Skaggs.....	Evansville, Ind.....	Vincennes, Ind.
9	Fsh.	1	20	Charles Brendible.....	Ketchikan, Alaska.....	Metlakatla, Alaska.
10	Fsh.	3	18	Joseph Koretz.....	Milwaukee, Wis.....	902 Washington Road, Kenosha, Wis.
11	Fsh.	8	40	Alaskan Glacier Sea Food Co. (Wash.).....	Petersburg, Alaska.....	
12	Fsh.	3	24	Bernard Taitavull.....	Gulfport, Miss.....	525 East Howard Avenue, Biloxi, Miss.
13	Fer.	3	100	Kenner Ferry Co. (La.).....	New Orleans, La.....	171 Walnut Street.
14	Frt.	3	35	Warren J. Courtney.....	Reedville, Va.....	Mundy Point, Va.
15	Oys.	1	16	H. J. Lewis Oyster Co. (Conn.).....	Bridgeport, Conn.....	Stratford, Conn.
16	Fsh.	2	32	James M. Hawthorn.....	Seattle, Wash.....	3215 Third Avenue West.
17	Fsh.	2	90	George P. Greenway.....	Philadelphia, Pa.....	Margate City, N. J.
18	Tow.	3	100	Foss Co. (Wash.).....	Seattle, Wash.....	Bolcom Dock, Ballard Station.
19	Oys.	4	50	F. W. Darling.....	Newport News, Va.....	Hampton, Va.
20	Frt.	3	60	Jos. Nunez Miller.....	Lake Charles, La.....	Grand Chenier, La.
21	Pas.	3	85	R. B. Rowe.....	Bath, Me.....	Boothbay Harbor, Me.
22	Pas.	1	15	Richard J. W. Sheldon.....	New York, N. Y.....	New Brighton, N. Y.
23	Cod.	14	5380	R. O'Brien & Co. (Mass.).....	Boston, Mass.....	South Boston, Mass.
24	Fsh.	1	30	John Wong.....	San Francisco, Calif.....	300 Fairfax Avenue.
25	Fsh.	6	65	John Christensen.....	Seattle, Wash.....	6412 Thirty-fourth Avenue NW.
26	Frt.	3	b 40	Christian Andersen.....	Milwaukee, Wis.....	Washington Island, Wis.
27	Fsh.	3	50	Victor Burich.....	Tacoma, Wash.....	2121 South Tacoma Avenue.
28	Fsh.	6	65	Utopian Fisheries Co. (Wash.).....	Seward, Alaska.....	Seattle, Wash.
29	Pas.	3	100	Vogler Bros. Boat Co. (Oreg.).....	Portland, Oreg.....	414 Belmont Street.
30	Fer.	1	24	Charles B. Genz.....	St. Louis, Mo.....	Louisiana, Mo.
31	Tow.	3	b 100	Ross-Wogan & Co.....	Kansas City, Mo.....	Twenty-fifth and Summit Streets.
32	Frt.	2	40	Harry L. Walton.....	Eastport, Me.....	Lubec, Me.
33	Oys.	4	80	Ernest E. Ball.....	New Haven, Conn.....	89 Front Street.
34	Frt.	1	60	John Q. Adams, jr.....	Norfolk, Va.....	Colonial Beach, Va.
35	Fsh.	10	110	Frederik Ostrem.....	Ketchikan, Alaska.....	Box 1535.
36	Cod.	2	12	Lewis Tarr.....	Gloucester, Mass.....	8 Hammond Street.
37	Pas.	4	30	N. Ward Co. (Mass.).....	Boston, Mass.....	121 Beverly Street.
38	Frt.	2	45	E. W. Brown Co. (Me.).....	Portland, Me.....	South Portland, Me.
39	Msc.	1	32	Christopher Sorrentino.....	Bridgeport, Conn.....	75 Taft Avenue.
40	Fer.	2	25	Ernest A. Bohrer.....	Pembina, N. Dak.....	Manhagen, N. Dak.
41	Fsh.	1	60	J. E. Frymier.....	Los Angeles, Calif.....	Long Beach, Calif.
42	Fer.	3	150	Skonsie Ferry Co. (Wash.).....	Tacoma, Wash.....	Oig Harbor, Wash.
43	Pas.	1	45	E. L. Hetrick.....	Seattle, Wash.....	Port Blakely, Wash.
44	Frt.	2	30	Booth Fisheries Sardine Co. (Me.).....	Jonesport, Me.....	Machiasport, Me.
45	Tow.	1	70	Henry Spoon.....	Seattle, Wash.....	Aberdeen, Wash.
46	Tow.	1	50	Robert E. Lee.....	do.....	7359 Twenty-third Avenue NW.
47	Pas.	1	28	Eddie Gleason.....	Grand Haven, Mich.....	Saugatuck, Mich.
48	Msc.	2	30	E. E. Sprague.....	Marshfield, Oreg.....	North Bend, Oreg.
49	Frt.	2	50	Chester A. Polling (N. Y.).....	New York, N. Y.....	312 Senator Street (B.).
50	Fsh.	1	16	Peter Sather.....	Ketchikan, Alaska.....	Nuka Island, Seward, Alaska.
51	Fsh.	1	14	Oscar Price.....	Grand Haven, Mich.....	Leland, Mich.
52	Tow.	2	100	Penglase Sand & Gravel Co. (Ill.).....	St. Louis, Mo.....	Grayville, Ill.
53	Fsh.	2	35	John Cloutier.....	Port Huron, Mich.....	Harbor Beach, Mich.
54	Pas.	2	38	William H. Morris, Estate of.....	New York, N. Y.....	2861 Wilkinson Avenue (B.).
55	Fsh.	3	80	James King.....	Savannah, Ga.....	Thunderbolt, Ga.
56	Fsh.	1	10	James S. Andrews.....	Vineyard Haven, Mass.....	Nantucket, Mass.
57	Pas.	1	9	M. I. Thayer.....	Memphis, Tenn.....	368 East Street.
58	Fsh.	3	20	John N. Kent.....	Newport, R. I.....	278 Thames Street.
59	Pas.	3	15	Thomas W. Murphy.....	Charleston, S. C.....	Wando, S. C.
60	Tow.	2	45	Quita P. Little.....	Jacksonville, Fla.....	30 East Bay Street.
61	Tow.	1	b 160	Crowley Launch & Tugboat Co. (Calif.).....	San Francisco, Calif.....	Pier 14.
62	Msc.	1	27	Vincent Soboleff.....	Juneau, Alaska.....	Killsnoo, Alaska.
63	Fsh.	4	40	Billy Johnson.....	Wrangell, Alaska.....	Klawock, Alaska.
64	Fsh.	5	35	Peder Lunde.....	Seattle, Wash.....	7056 Jones Avenue NW.
65	Tow.	5	180	Tennessee-Arkansas Gravel Co. (Tenn.).....	Memphis, Tenn.....	Arkansas City, Ark.
66	Pas.	1	b 220	W. A. Hoss.....	San Diego, Calif.....	2116 O Street.
67	Frt.	6	b 375	Elizabethport Lighterage Co. (N. J.).....	New York, N. Y.....	115 Broadway.
68	Fsh.	2	60	Stuart Corporation (Wash.).....	Ketchikan, Alaska.....	

^a Formerly ga. s. ^b Virginia.

¹ Formerly Coast Guard Cutter Hartley.

Line No.	Official No.	Signal letters	Rlg	Name of vessel	Tonnage		Register dimensions			When built	Where built
					Gross	Net	Length	Breadth	Depth		
1	223162		Ga. s.	Wren	14	10	41.2	15.3	4.9	1923	New Bedford, Mass.
2	223116		Ol. s.	Wright Bros	124	94	90.7	22.8	7.1	1923	Paulsboro, N. J.
3	213245		Ga. s.	Wub.	10	9	28.3	9.5	4.3	1915	Seattle, Wash.
4	81062		Ga. s.	Wyandotte	7	7	33.0	13.0	3.0	1884	Norfolk, Va.
5	207110		Ga. s.	Wyandotte	8	8	28.4	8.4	3.0	1903	Manistee, Mich.
6	213753		Ga. s.	Wyandotte	9	6	30.3	9.3	3.0	1915	do.
7	130852		Ga. s.	Wyanoke	14	10	40.1	10.0	4.0	1900	Philadelphia, Pa.
8	226507		Ol. s.	Wyoming	46	36	60.2	16.6	6.3	1927	Houghton, Wash.
9	81889		Ga. s.	Wyona	19	14	53.0	18.7	4.0	1900	Straits, N. C.
10	27026		Ga. s.	X L	14	13	43.5	14.6	3.8	1903	Bay Shore, N. Y.
11	27022		Ga. s.	X Ray	32	22	53.7	16.4	5.6	1898	Bridgeport, Conn.
12	27016		Ol. s.	Xiphias	29	15	53.5	14.5	5.1	1894	Noank, Conn.
13	27025		Ga. s.	Xyra	10	7	33.3	12.3	2.7	1903	Sayville, N. Y.
14	219037		Ga. w.	Y. O.	25	25	57.7	14.8	2.8	1919	Pollock, S. Dak.
15	229108		Ga. s.	Y. Manaka	14	10	41.6	13.5	4.4	1929	San Francisco, Calif.
16	27657		Ga. s.	Yacht	13	7	40.0	15.6	3.6	1893	Cambridge, Md.
17	222884		Ga. s.	YACHT SUPPLY	13	9	37.0	9.2	4.6	1923	Buffalo, N. Y.
18	221449		Ga. s.	Yakima	8	5	32.2	9.2	4.5	1909	Seattle, Wash.
19	223841		Ga. s.	Yakima	31	27	61.0	17.8	3.8	1924	Arlington, Oreg.
20	223363		Ga. s.	Yakima Portland	13	9	47.6	17.3	2.8	1923	Maryhill, Wash.
21	226634		Ol. s.	Yakobl	22	13	44.0	11.7	7.0	1927	Juneau, Alaska
22	211859		Ol. s.	Yakutat	62	50	70.0	18.0	8.0	1913	Seattle, Wash.
23	222877		Ol. s.	Yakutat	57	45	65.2	19.0	4.5	1923	Port Blakely, Wash.
24	216744		Ga. s.	Yalocln	9	8	36.8	10.1	4.5	1914	Brooklyn, N. Y.
25	221900		Ga. s.	Yumacraw	19	13	50.0	12.5	5.0	1922	Pocomoke City, Md.
26	136735		Ol. s.	Yankee	36	24	59.5	15.1	6.4	1883	Brooklyn, N. Y.
27	211579		Ol. s.	Yankee	25	17	52.0	14.4	5.0	1913	Oakland, Calif.
28	218184		Ga. s.	Yankee	8	6	30.7	9.4	3.8	1919	Tacoma, Wash.
29	221651		Ga. s.	Yankee	141	71	115.6	25.5	12.0	1921	Essex, Mass.
30	226216		Ga. s.	Yankee	15	12	34.8	10.0	4.0	1926	West DePere, Wis.
31	229482		Ga. s.	Yankee	7	5	37.5	11.1	3.3	1930	Norfolk, Va.
32	206711		Ga. s.	Yankee Boy	10	10	31.4	10.6	3.9	1909	Terminal Island, Calif.
33	211316		Ga. s.	Yankee Boy	24	16	43.2	14.3	5.9	1913	Docketon, Wash.
34	27674		Ol. s.	Yankee Doodle	12	8	37.5	12.4	4.1	1900	Brooklyn, N. Y.
35	200154		Ga. s.	Yankee Doodle	14	11	65.0	10.1	3.0	1903	Seattle, Wash.
36	209960		Ga. s.	Yankee Doodle II	29	20	52.2	16.3	6.4	1912	Brooklyn, N. Y.
37	228848		Ol. s.	Yankee Girl	24	16	43.3	13.6	6.4	1929	Seattle, Wash.
38	226374		Ol. s.	Yaquina	37	29	56.5	15.4	7.0	1926	do.
39	224792		Ga. s.	Ya-Sure	11	8	37.4	10.9	3.7	1925	Hoonah, Alaska
40	221811		Ga. s.	Yellhilld	7	6	29.7	8.3	3.3	1921	Kitsap, Wash.
41	217830		Ga. s.	Yellowstone	28	22	47.1	13.6	6.3	1919	Tacoma, Wash.
42	209949		Ol. s.	Yes Bay	88	75	79.2	18.3	8.2	1912	Seattle, Wash.
43	229004		Ga. s.	Yes Yes	10	9	35.0	11.5	3.1	Unknown
44	218571		Ga. s.	Yolanda	108	90	80.6	19.2	6.0	1919	New York, N. Y.
45	224181		Ol. s.	Yolanda	18	11	49.6	12.3	5.7	1918	Los Angeles, Calif.
46	215904		Ol. s.	Yolo	45	26	60.1	21.5	5.2	1917	Stockton, Calif.
47	219052	LTGH	Ol. s.	YOMACHICHI	5,868	3,673	401.9	54.2	31.3	1919	Tampa, Fla.
48	225036		Ol. s.	York	260	177	106.5	33.1	11.2	1925	Baltimore, Md.
49	219343		Ga. s.	Young Alzina	8	5	37.6	10.0	2.3	1909	Houma, La.
50	214098		Ga. s.	Young Champion	18	7	49.4	14.7	4.0	1917	Biloxi, Miss.
51	224086		Ga. s.	Young Dorothy	8	5	36.7	10.7	2.2	1919	Chauvin, La.
52	226226		Ol. s.	Young Edison	23	14	54.1	15.0	4.3	1926	Biloxi, Miss.
53	27685		Ga. s.	Young Elodie	6	5	32.6	11.0	3.4	1900	Terrebonne, La.
54	225090		Ga. s.	Young George	10	7	35.1	11.1	2.6	1925	Chauvin, La.
55	229069		Ga. s.	Young John	14	9	47.3	13.0	3.1	1929	Bayou Barataria, La.
56	218937		Ga. s.	Young Luke	6	5	33.5	10.4	2.6	1915	Cut Off, La.
57	225091		Ga. s.	Young Melba	8	5	33.4	10.8	2.5	1925	Montegut, La.
58	211121		Ga. s.	Youno	11	11	40.0	8.5	3.5	1913	Clinton, Iowa
59	229446		Ol. s.	Yuba	275	197	130.8	29.9	7.4	1930	San Francisco, Calif.
60	210726		Ol. s.	Yucatan	84	46	93.4	22.3	11.0	1912	Essex, Mass.
61	211384		Ga. s.	Yukon	25	17	45.7	13.8	5.7	1913	Tacoma, Wash.
62	219965		Ol. s.	Yukon	43	29	61.4	14.6	7.3	1920	Los Angeles, Calif.
63	223661		Ol. s.	Yukon	40	31	62.6	15.2	7.5	1924	Seattle, Wash.
64	216442		Ga. s.	Yuma	9	7	32.5	9.9	4.0	1918	do.
65	223984		Ga. s.	Yuna	7	5	35.1	8.7	2.8	Unknown
66	209848		Ga. s.	Yvonne	14	9	54.0	12.0	6.1	1912	Sault Ste. Marie, Mich.
67	218569		Ga. s.	Yvonne	16	6	42.3	11.9	4.7	1919	San Diego, Calif.
68	220949	MCGP	Ol. s.	Z. R. 3	2,375	1,837	254.8	46.7	23.9	1920	Houghton, Wash.
69	223847		Ol. s.	Zack	15	10	37.6	12.5	6.0	1924	Port Washington, N. Y.
70	220745		Ga. s.	Zalla	13	10	43.5	9.9	4.6	1920	Port Townsend, Wash.

^a Formerly ga. s. Narcissus.
^b Formerly ga. s. Wyanoke.
^c British ga. s. Wyanoke.

^a Formerly ga. s. Erie.
^b Formerly ga. s. Clifton.
^c Formerly ga. s. M. J. R. II.

Line No.	Service	Crew	Horse-power	Name of owner	Home port	Address of owner
1	Pas.	1	32	Charles H. Sproessig	New York, N. Y.	Babylon, N. Y.
2	Frt.	3	100	Wright Bros. (Del.)	Philadelphia, Pa.	Bridgeport, N. J.
3	Pas.	1	24	Ed Frits	Seattle, Wash.	Fifteenth Avenue W. and Garfield Avenue.
4	Frt.	1	11	George O. Coombs	Annapolis, Md.	Washington, D. C.
5	Fsh.	2	12	Ernest Marth	Millwaukee, Wis.	Sturgeon Bay, Wis.
6	Fsh.	2	16	Peter Peterson	Grand Haven, Mich.	505 Water Street, Manistee, Mich.
7	Frt.	1	15	George R. Arney	Cape Vincent, N. Y.	Market Street.
8	Fsh.	7	65	San Juan Fishing & Packing Co. (Wash.)	Seattle, Wash.	Foot Stacy Street.
9	Fsh.	15	35	C. P. Dey	Beaufort, N. C.	605 Front Street.
10	Pas.	1	24	August A. Michalsky	New York, N. Y.	Bay Shore, N. Y.
11	Oys.	3	45	F. Mansfield & Sons Co. (Conn.)	New Haven, Conn.	610 Quinniac Avenue.
12	Tow.	2	75	Noank Shipyard (Me.)	do	Noank, Conn.
13	Msc.	1	15	Thomas C. Munsell	New York, N. Y.	Sayville, N. Y.
14	Fer.	1	40	Ben Larson	Pembina, N. Dak.	Pollock, S. Dak.
15	Fsh.	1	650	Walter A. Anderson	San Francisco, Calif.	Innes Avenue and Griffith Street.
16	Pas.	1	25	Mrs. Tinnie C. Bruce	Alexandria, Va.	Colonial Beach, Va.
17	Msc.	1	15	Samuel Benowitz	Buffalo, N. Y.	1437 Fillmore Avenue.
18	Fsh.	2	12	Wm. R. Lacey	Seattle, Wash.	Concord Building, Portland, Oreg.
19	Fer.	2	32	W. F. Aldrich	Portland, Oreg.	Arlington, Oreg.
20	Fer.	1	60	Maryhill Ferry Co. (Wash.)	do	Maryhill, Wash.
21	Msc.	4	650	Thomas P. Smith	Juneau, Alaska	
22	Fsh.	13	110	Albert Johnson	Ketchikan, Alaska	C/o Nordby Supply Co.
23	Fsh.	7	110	Libby, McNeill & Libby (Me.)	Seattle, Wash.	88 Hamlin Street.
24	Fsh.	3	39	George J. Donahue	New York, N. Y.	Van Nest, N. Y.
25	Frt.	2	24	R. G. Weaver	Cape Charles, Va.	Saxis, Va.
26	Tow.	2	100	New York Trap Rock Corporation (N. Y.)	New York, N. Y.	250 Park Avenue.
27	Tow.	1	125	American Dredging Co. (Calif.)	San Francisco, Calif.	255 California Street.
28	Pas.	1	35	J. B. Baker	Tacoma, Wash.	3924 North Thirtieth Street.
29	Cod.	18	100	Ocean Trawling Co. (Mass.)	Boston, Mass.	84 State Street.
30	Fsh.	3	628	William Budzls	Sault Ste. Marie, Mich.	(Hadstone, Mich.
31	Tow.	1	50	Norfolk Dredging Co. (Va.)	Norfolk, Va.	Box 494.
32	Fsh.	1	15	Carl M. Merry	Los Angeles, Calif.	1520 West Fifty-ninth Street.
33	Fsh.	7	20	Anteo Gallinovich	Seattle, Wash.	Bellingham, Wash.
34	Pas.	2	40	Alice M. Allen	New York, N. Y.	Sheepshead Bay, N. Y.
35	Pas.	2	50	Addie K. Kasch	Seattle, Wash.	Anacortes, Wash.
36	Pas.	2	90	F. W. Klein	New York, N. Y.	West Caldwell, N. J.
37	Fsh.	6	40	R. P. Young	Ketchikan, Alaska	Box 413.
38	Fsh.	7	70	Ole Bjerkle	Seattle, Wash.	4515 Fiftieth Avenue South,
39	Fsh.	3	7	O. K. Rude	Juneau, Alaska	Hoonah, Alaska.
40	Fsh.	3	12	C. W. Bridges	Seattle, Wash.	Kitsap, Wash.
41	Fsh.	6	40	Aclm Strand	Ketchikan, Alaska	
42	Fsh.	6	125	Alaska Pacific Salmon Corporation (Del.)	do	
43	Msc.	1	14	J. Sidney Penney	New York, N. Y.	Center Moriches, N. Y.
44	Msc.	6	200	State of New York	do	302 Broadway.
45	Fsh.	4	650	Van Camp Sea Food Co. (Calif.)	Los Angeles, Calif.	East San Pedro, Calif.
46	Frt.	1	90	Wright Corporation (Calif.)	San Francisco, Calif.	486 California Street.
47	Frt.	46	2,800	United States Shipping Board	Tampa, Fla.	
48	Fer.	5	240	W. T. Ashe	Newport News, Va.	Gloucester Point, Va.
49	Fsh.	1	16	Milka Pellegrin	New Orleans, La.	Chauvin, La.
50	Fsh.	3	45	L. Paolina	do	628 Dumaine Street.
51	Fsh.	2	16	Jos. Exposito	do	Chauvin, La.
52	Oys.	2	46	Dulio Marconi	do	1208 Esplanade Avenue.
53	Fsh.	1	22	Emilo Cheramle	do	Golden Meadow, La.
54	Fsh.	2	18	Ku-icif Cheramle	do	Chauvin, La.
55	Fsh.	1	30	Bozo Zibilleh	do	Harvey, La.
56	Oys.	3	6	Alldore Delgrandisle	do	Golden Meadow, La.
57	Fsh.	2	16	Oscar Price, Jr.	do	Montogut, La.
58	Pas.	1	18	John H. Lorenzen	Des Moines, Iowa	Cilnton, Iowa.
59	Frt.	9	250	Nahum Fay	San Francisco, Calif.	Rio Vista, Calif.
60	Fsh.	12	95	Gulf Fisheries Co.	Galveston, Tex.	Pier 22.
61	Fsh.	8	35	Hoonah Packing Co. (Wash.)	Juneau, Alaska	South Bellingham, Wash.
62	Fsh.	4	690	Van Camp Sea Food Co. (Calif.)	Los Angeles, Calif.	East San Pedro, Calif.
63	Fsh.	5	80	Gustav Paulsen	Ketchikan, Alaska	Quaranty Building.
64	Fsh.	2	18	Henry T. Bjorklund	Seattle, Wash.	Route 1, East Stanwood, Wash.
65	Tow.	1	40	Bonifas-Gorman Lumber Co. (Mich.)	Sault Ste. Marie, Mich.	Escanaba, Mich.
66	Pas.	1	35	Pittsburgh Coal Co. (Mich.)	do	Port Royal Dock.
67	Fsh.	2	35	Van Camp Sea Food Co. (Calif.)	Los Angeles, Calif.	East San Pedro, Calif.
68	Fsh.	40	1,000	Columbia River Smoked Fish Co. (N. Y.)	New York, N. Y.	12 Second Street.
69	Tow.	3	100	Goodwin-Gallagher Sand & Gravel Corporation (N. Y.)	do	21 East Fortieth Street.
70	Fsh.	1	90	Wm. E. Harned	Seattle, Wash.	3714 Admiral Way.

* Formerly ga. s. Lumml.

* Formerly (a ga. y. Murelett. (b ga. s. Seyon II.

Line No.	Official No.	Signal letters	Rig.	Name of vessel	Tonnage		Register dimensions			When built	Where built
					Gross	Net	Length.	Breadth.	Depth.		
1	201817		Ol. s.	Zapora	428	349	151.2	24.0	11.4	1905	Tacoma, Wash.
2	130919		Ga. s.	Zarembo	17	14	62.0	11.2	3.4	1901	Ballard, Wash.
3	229305		Ol. s.	Zarembo	21	14	41.1	13.6	6.2	1930	Seattle, Wash.
4	28100		Ga. s.	Zareta	9	9	51.8	11.6	3.8	1882	Dames Quarter, Md.
5	217867		Ga. s.	Zarkin	13	10	43.2	11.5	4.7	1919	Sandusky, Ohio.
6	221858		Ga. s.	Zebra	15	10	54.3	14.5	4.0	1921	Empire, Oreg.
7	215071		Ga. s.	Zealand	6	6	27.0	12.1	3.7	1900	Boston, Mass.
8	203707		Ga. s.	Zelda	13	8	40.7	10.2	3.5	1906	Washington, N. C.
9	224277		Ga. s.	Zella M. Hurley	34	28	60.6	17.2	5.5	1924	Deltaville, Va.
10	213357		Ga. w.	Zelpha Lee	10	6	50.0	12.0	2.6	1915	Chattanooga, Tenn.
11	28097		Ga. s.	Zema	9	8	51.7	11.8	3.0	1881	Oxford, Md.
12	207859		Ol. s.	Zenia	28	19	56.6	19.2	4.4	1910	Biloxi, Miss.
13	224393		Ol. s.	Zenith	59	47	65.0	16.5	7.9	1924	Seattle, Wash.
14	213192		Ga. s.	Zenobia	11	6	40.7	10.4	4.7	1915	Los Angeles, Calif.
15	28109		Ga. s.	Zeph S. Conover	18	12	46.9	16.1	4.5	1886	Atlantic City, N. J.
16	202951		Ga. s.	Zephyr	10	7	37.9	9.3	3.2	1906	Astoria, Oreg.
17	210465		Ga. s.	Zelpha II	10	7	36.4	8.6	4.6	1912	East Quogue, N. Y.
18	219313		Ga. s.	Zina	17	13	39.6	12.3	2.1	1916	Westwego, La.
19	86156		Ga. s.	Zingara	11	7	40.9	13.8	4.5	1887	Brooklyn, N. Y.
20	216672		Ga. s.	Zingo	11	9	35.1	11.2	3.4	1918	Sitka, Alaska.
21	207158		Ga. s.	Zita	10	9	31.6	9.2	3.6	1898	Manitowoc, Wis.
22	206567		Ga. s.	Zita Mae	21	16	62.2	15.6	3.2	1909	New Haven, Conn.
23	28122		Ga. s.	Ziyara	12	8	51.0	9.9	4.0	1890	Rome, N. Y.
24	208818		Ga. s.	Ziyira	8	6	35.0	8.5	3.2	1911	Wit, N. C.
25	213263		Ga. s.	Zlarin	25	21	46.2	13.2	5.4	1915	Seattle, Wash.
26	226122		Ol. s.	Zlohdnera	11	8	36.6	10.1	5.9	1926	Naugatuck, Conn.
27	28153		Ol. s.	Zoe	71	36	72.0	16.8	8.0	1903	Mobile, Ala.
28	28144		Ga. s.	Zonda	8	6	34.2	13.5	5.5	1898	Lubec, Me.
29	213788		Ga. s.	Zone	15	10	45.5	15.0	4.6	1915	San Francisco, Calif.
30	28145		Ol. s.	Zoraya	124	84	113.4	18.0	10.8	1901	Port Jefferson, N. Y.
31	224357		Ga. s.	Zowella V	8	5	34.2	10.4	2.4	1920	Houma, La.
32	227610		Ol. s.	Zozel	24	16	43.8	12.8	6.6	1928	Seattle, Wash.
33	223451		Ol. s.	Zuleita II	28	19	41.8	13.9	6.1	1923	Brunswick, Ga.
34	228490		Ga. s.	Zuydt Baal	10	8	34.3	11.5	4.3	1929	Fortescue, N. J.
35	227002		Ol. s.	Zuzu	14	10	36.0	13.5	5.3		Unknown.

¹ Formerly ga. s. Emma.

Line No.	Service	Crew	Horse-power	Name of owner	Home port	Address of owner
1	Frt.	8	350	Alexander Allen, Estate of	Seattle, Wash.	Normandie Apartment,
2	Fsh.	3	30	M. H. Bronsdon, jr	do.	138 East Fifty-seventh Street
3	Fsh.	4	50	P. K. Sather	Petersburg, Alaska	
4	Frt.	2	8	Frank Jackson	Baltimore, Md.	North East, Md.
5	Tow.	1	50	John D. Stanton	Cleveland, Ohio	8204 Mantford Drove.
6	Tow.	1	40	John Swing	Marshfield, Oreg.	Empire, Oreg.
7	Pas.	1	5	W. H. Cowperthwaite	Philadelphia, Pa.	West Creek, N. J.
8	Frt.	1	32	L. D. Bonner	Washington, N. C.	Bonnerton, N. C.
9	Frt.	2	50	N. H. Hurley	Cape Charles, Va.	Saxis, Va.
10	Tow.	1	20	H. F. Gilreath	Chattanooga, Tenn.	1442 Sycamore Street.
11	Tow.	2	25	William H. Harris, jr	Philadelphia, Pa.	Salem, N. J.
12	Fsh.	5	36	Elsie Maxwell Taitavull	Gulfport, Miss.	525 East Howard Avenue, Biloxi, Miss.
13	Fsh.	9	90	John K. Iverson	Seattle, Wash.	4231 Latona Avenue.
14	Fsh.	2	40	Albert Toberer	Newport, Oreg.	Siletz, Oreg.
15	Frt.	1	24	Ballard Fish & Oyster Co. (Va.)	Norfolk, Va.	Foot Southampton Avenue.
16	Frt.	1	35	Severt Olsen	Astoria, Oreg.	Puget Island, Wash.
17	Msc.	1	40	Annie L. Bishop	New York, N. Y.	West Hampton, N. Y.
18	Frt.	3	24	Shepherd Bros.	New Orleans, La.	Killian, La.
19	Msc.	3	37	John Christensen	New York, N. Y.	Jersey City, N. J.
20	Fsh.	1	16	Charley Joseph	Sitka, Alaska	Sitka, Alaska.
21	Fsh.	3	9	Krist Terjes	Milwaukee, Wis.	Marinette, Wis.
22	Pas.	2	20	West Island Corporation (N. Y.)	New York, N. Y.	660 Madison Avenue.
23	Frt.	2	50	L. E. Broom	Baltimore, Md.	3801 Fernwood Avenue.
24	Frt.	1	13	F. B. Willis	Beaufort, N. C.	Atlantic, N. C.
25	Fsh.	8	30	Fidalgo Island Packing Co. (Me.)	Seattle, Wash.	451 Central Building.
26	Msc.	1	34	Charles Fred Arendholz	New Haven, Conn.	Naugatuck, Conn.
27	Tow.	9	300	W. D. Haden Co. (Tex.)	Galveston, Tex.	814 American National Bank Building.
28	Frt.	2	10	G. A. Brown	Portland, Me.	South Portland, Me.
29	Pas.	1	50	Harbor Tug & Barge Co. (Calif.)	San Francisco, Calif.	Pier 14.
30	Pas.	5	240	Frank McAvoy	New York, N. Y.	1543 East Ninety-sixth Street (B).
31	Fsh.	2	10	Evest Voisin	New Orleans, La.	Houma, La.
32	Fsh.	4	45	Victor Securities Co. (Wash.)	Seattle, Wash.	Ninth Avenue and Westlake Avenue.
33	Pas.	6	24	G. F. Ellis	Brunswick, Ga.	Care Gulf Refining Co., Miami, Fla.
34	Fsh.	1	24	Walter S. Lippincott	Philadelphia, Pa.	Fortescue, N. J.
35	Pas.	2	20	Charles J. Smith	New York, N. Y.	North Fifth Avenue, Bay Shore, N. Y.

¹ Formerly ga. s. Gertrude.

SAILING

[For explanations and abbreviations, see p. 4.]

Line No.	Official No.	Signal letters	Rtg	Name of vessel	Tonnage		Register dimensions			When built	Where built
					Gross	Net	Length	Breadth	Depth		
							Feet	Feet	Feet		
1	105929		Sch.	A. Booth.....	71	56	82.2	23.4	5.9	1880	Talbot County, Md.
2	107481		Slp.	A. Phillips.....	7	7	37.5	14.4	2.6	1899	Fishing Creek, Md.
3	145273		Sch.	A. B. King..... ⁺	594	564	177.0	32.0	12.5	1881	Marine City, Mich.
4	107251		Slp.	A. C. Marshall.....	5	5	39.0	13.7	2.8	1896	James, Md.
5	100217		Sch.	A. J. Lawson.....	24	17	57.0	17.6	5.2	1883	Pocomoke City, Md.
6	224253		Sch.	A. Victor Neal.....	81	62	74.8	24.8	7.2	1924	Oxford, Md.
7	100060	JVWF	Sch.	Abble C. Stubbs.....	345	295	130.0	32.2	12.0	1882	New Haven, Conn.
8	105318	JNPV	Sch.	Abel W. Parker.....	202	148	110.1	32.2	7.9	1873	Boothbay, Me.
9	220835	MBWK	Sc. b.	Aberfoell.....	2,410	2,357	267.3	46.0	23.6	1919	Moss Point, Miss.
10	107701		Slp.	Ada Bozman.....	6	6	38.5	13.5	3.0	1901	Oriole, Md.
11	106818		Sch.	Ada Foster.....	7	7	44.0	11.9	3.3	1891	Smyrna, N. C.
12	213701		Slp.	Ada Mae.....	9	9	32.6	12.2	3.0	1915	Rose Bay, N. C.
13	107323		Slp.	Ada May.....	8	8	42.0	14.0	3.2	1897	Pocomoke City, Md.
14	106655		Sch.	Ada J. Campbell.....	139	132	91.3	26.5	8.1	1889	Westerly, R. I.
15	228582		Sch.	Adams.....	370	325	147.0	30.8	13.3	1929	Essex, Mass.
16	107000		Slp.	Addie B.....	20	25	52.6	17.3	3.9	1893	Woolwich, Me.
17	1053561		Slp.	Addie R.....	11	10	34.0	13.0	3.3	1873	Sayville, N. Y.
18	107391		Slp.	Addie Branford.....	7	7	42.1	14.2	3.4	1898	Inverness, Md.
19	107840		Sch.	Addie Mills.....	33	25	67.5	18.8	5.0	1903	Cambridge, Md.
20	127250		Sch.	Addie A. Todd.....	6	5	40.5	12.3	2.7	1893	Bishops Head, Md.
21	107498		Slp.	Addranet.....	6	6	40.0	12.8	3.0	1899	Oriole, Md.
22	10660		Slp.	Adelaide.....	10	9	32.0	12.0	3.0	1870	Yorktown, Va.
23	205775		Slp.	Adell Phoebus.....	9	8	43.0	14.2	3.0	1908	Oriole, Md.
24	107704		Slp.	Adith.....	6	6	37.3	13.6	2.7	1901	Crapo, Md.
25	107509		Slp.	Admiral.....	29	29	61.0	19.2	4.6	1899	Beaufort, N. C.
26	107407		Slp.	Agnes.....	10	10	45.5	14.4	3.6	1898	Tilghman Island, Md.
27	81015		Sch.	Agnes C. Leonard.....	30	22	65.5	18.5	5.3	1883	Solomons Island, Md.
28	107074	KLVD	Sch.	Agnes S. Quillin.....	197	187	126.5	23.9	7.8	1894	Bethel, Del.
29	167796	MCQG	Sc. b.	Agram.....	2,129	2,049	267.3	46.0	23.6	1919	Westpoint, Va.
30	106922		Slp.	Ajax.....	90	86	77.5	25.7	5.5	1892	Kennebunk, Me.
31	202781		Sch.	Alabama.....	27	17	50.2	19.2	4.1	1906	Dellsie, Miss.
32	107497		Slp.	Albatross.....	15	15	41.3	10.4	4.0	1899	Cambridge, Md.
33	106747	KIIFM	Slp.	Albert Baldwin.....	123	117	86.0	27.2	7.3	1890	Essex, Mass.
34	107314		Slp.	Albert Parks.....	6	6	40.0	13.7	3.0	1897	Wingate, Md.
35	219916	LWJB	Sch.	Albert D. Cummins..... ⁺	1,163	1,081	189.5	41.1	19.7	1920	Beaumont, Tex.
36	215632	LHWF	Sch.	Albert F. Paul..... ⁺	735	661	174.5	37.0	14.4	1917	Milford, Del.
37	106713		Sch.	Albert G. Mulford.....	15	9	44.7	16.0	4.4	1890	Bridgeton, N. J.
38	212549	LDNW	Sch.	Albert H. Willis..... ⁺	567	487	157.7	34.1	14.2	1914	Philipsburg, Me.
39	106310		Slp.	Albert W. Cook.....	10	9	43.1	14.6	3.1	1884	Cambridge, Md.
40	224535		Sch.	Alert.....	50	29	71.2	21.9	6.1	1925	Dorchester, N. J.
41	107046		Sch.	Alexander Bond.....	32	30	65.5	19.0	5.4	1893	St. Michaels, Md.
42	107237		Sc. b.	ALEXANDER HOLLEY.....	2,721	2,553	361.5	46.0	22.0	1896	Superior, Wis.
43	217256		Sch.	Alfred.....	27	19	57.6	19.4	4.1	1918	Pascagoula, Miss.
44	107242		Sc. b.	ALFRED KRUPP.....	2,954	2,886	352.0	44.2	22.3	1896	Chicago, Ill.
45	107816		Slp.	Alger.....	8	6	37.8	12.8	3.0	1902	Davys, N. C.
46	105396	JPSW	Sch.	Alice.....	232	220	115.0	31.3	10.4	1874	Beans Point, Wash.
47	220369		Slp.	Alice.....	16	16	40.0	17.0	4.7	1920	Fujardo, P. R.
48	106899	KLBS	Sch.	Alice Cooke..... ^o	782	722	185.6	39.0	15.4	1891	Port Blakely, Wash.
49	105258		Sch.	Alice Hodges.....	69	66	76.0	23.2	6.5	1873	Baltimore, Md.
50	107056		Sch.	Alice Moore.....	28	27	64.5	17.7	5.3	1893	do.
51	215977	LJQH	Sch.	Alice L. Pendleton.....	1,394	1,295	228.0	40.0	19.0	1918	Wilmington, N. C.
52	202520		Sch.	Alice S. Wentworth.....	68	65	73.2	23.7	6.1	1905	Wells, Me.
53	105343		Sch.	Allee & Annan.....	49	33	69.5	22.5	5.5	1874	Milford Haven, Va.
54	219602	LVPR	Bkn.	Alicia Haviside..... ⁺	2,265	2,132	266.5	46.0	24.1	1919	Samoa, Calif.
55	219609		Sch.	Alina.....	75	66	87.0	25.8	6.0	1873	Dorchester Co., Md.
56	221564	MDCJ	Sc. b.	Allegany.....	2,298	2,177	267.3	46.0	23.6	1921	Gildersleeve, Conn.
57	106463		Slp.	Ally Ray.....	6	6	31.0	12.3	3.3	1887	Patchogue, N. Y.
58	107390		Slp.	Alma.....	6	6	38.3	14.3	2.8	1898	Fishing Creek, Md.
59	1265		Sch.	Almeda.....	21	12	47.8	17.7	4.8	1853	Islip, N. Y.
60	107130		Sc. b.	Alphonse.....	25	15	54.0	21.2	3.9	1894	Moreau, Miss.
61	219864		Slp.	Alngracla.....	11	11	39.8	14.3	4.9	1920	Mayaguez, P. R.
62	204866	KWMO	Sc. b.	ALTAHAMA.....	2,667	2,542	300.0	41.0	25.8	1908	Quincy, Mass.
63	106715	KHBN	Sch.	Altama M. Jagger.....	132	125	102.4	22.0	7.8	1890	Wilmington, Del.
64	107630	KQSJ	Sch.	Alumna.....	696	644	189.1	40.0	15.6	1901	North Bend, Oreg.
65	107020	KQPB	Sch.	Alvena.....	772	687	186.4	39.7	14.3	1901	Fairhaven, Calif.
66	105621		Sch.	Amanda B. Lore.....	21	13	46.0	17.3	4.6	1876	Port Norris, N. J.

¹ Formerly sch. Teutonic.

² Formerly sch. Willie H. White.

VESSELS

[For explanations and abbreviations, see p. 6.]

Line No.	Service	Crew	Name of owner	Home port	Address of owner
1	Frt.	3	T. Preston Webster	Baltimore, Md.	2235 Boston Street.
2	Oys.	3	A. B. Haddaway	Cambridge, Md.	Tilghman, Md.
3	Frt.	6	Wenonah Transportation Co. (Ind.)	Chicago, Ill.	Care W. K. Greenbaum, Michigan City, Ind.
4	Frt.	3	Daniel H. Wright	Cambridge, Md.	Maryland Avenue.
5	Frt.	1	Samuel F. Hudgins	Crisfield, Md.	117 South Fourth Street.
6	Frt.	3	A. Victor Neal	Cambridge, Md.	Hurlock, Md.
7	Frt.	0	William C. Reid	New York, N. Y.	Java and Prevost Streets (B).
8	Frt.	4	W. E. Skinker	Reedville, Va.	Moss Neck, Va.
9	Frt.	5	John W. Sullivan Co. (N. Y.)	New York, N. Y.	Foot East Ninth Street.
10	Oys.	3	Alonzo Hoffman	Crisfield, Md.	Tylerton, Md.
11	Frt.	1	John W. Styrn	Beaufort, N. C.	Sealove, N. C.
12	Fsh.	2	George N. Baker	Washington, N. C.	Belhaven, N. C.
13	Oys.	4	Olliver Hopkins	Reedville, Va.	Colonial Beach, Va.
14	Frt.	3	John S. Taylor	do.	Deltaville, Va.
15	Frt.	7	Arthur D. Story	Gloucester, Mass.	20 Winthrop Street, Essex, Mass.
16	Frt.	2	A. G. Pennington	Boothbay, Me.	Boothbay Harbor, Me.
17	Frt.	1	Henry L. Brush	New York, N. Y.	Northport, N. Y.
18	Oys.	2	H. C. Hamilton	Reedville, Va.	Lewisetta, Va.
19	Frt.	3	Norinan L. Bryan	Baltimore, Md.	Stevensville, Md.
20	Oys.	4	Perry C. Windsor	Cambridge, Md.	416 Cemetery Avenue.
21	Oys.	3	Werner Travers	do.	Church Street.
22	Oys.	6	Mont Jones	do.	School Street.
23	Oys.	4	Thornton Webster	Crisfield, Md.	Wenona, Md.
24	Oys.	4	James F. Tyler	do.	Hoopersville, Md.
25	Frt.	1	H. T. Varnum	Wilmington, N. C.	Supply, N. C.
26	Frt.	4	Arlie Baker	Cambridge, Md.	110 Vue de Leau Street.
27	Frt.	3	W. H. Leonard	do.	West End Avenue.
28	Frt.	4	B. Wm. Bramble	Baltimore, Md.	2916 East Baltimore Street.
29	Frt.	5	Southern Transportation Co. (N. J.)	Philadelphia, Pa.	Commercial Trust Building.
30	Frt.	2	P. H. Doyan Co. (Me.)	Portland, Me.	South Portland, Me.
31	Frt.	3	Dunbar Dukato Co. (La.)	New Orleans, La.	New Orleans Building.
32	Frt.	4	Roland J. Seward	Cambridge, Md.	James, Md.
33	Frt.	6	Rockport Granite Co. (Mass.)	Gloucester, Mass.	Granite Street, Rockport, Mass.
34	Frt.	4	John M. Clayton	Cambridge, Md.	Locust Street.
35	Frt.	8	Haldt Transportation Co. (Del.)	Wilmington, Del.	7 West Tenth Street.
36	Frt.	8	C. C. Paul & Co.	Baltimore, Md.	Stewart Building.
37	Oys.	5	Harold Washburn	Philadelphia, Pa.	Bivalve, N. J.
38	Frt.	8	George D. Rogers	Boston, Mass.	110 State Street.
39	Oys.	4	Herbert R. Sockwell	Philadelphia, Pa.	Port Norris, N. J.
40	Oys.	8	Albert C. Hagemann	do.	Merchantville, N. J.
41	Frt.	2	H. H. Foster	Newport News, Va.	Williams Wharf, Va.
42	Frt.	8	Schneider Steamship Co. (Ohio)	Cleveland, Ohio	Union Trust Building.
43	Fsh.	5	Biloxi Fishermen's Packing Co. (Miss.)	Gulfport, Miss.	Biloxi, Miss.
44	Frt.	8	Pittsburgh Steamship Co. (W. Va.)	Duluth, Minn.	Wolvyn Building.
45	Frt.	1	W. P. Hodges	Washington, N. C.	Swan Quarter, N. C.
46	Fsh.	7	S. P. Moon	Los Angeles, Calif.	433 Seaside Avenue Terminal.
47	Frt.	4	Luis C. Matta	San Juan, P. R.	Fajardo, P. R.
48	Fsh.	12	Kaighn Packing Co. (Wash.)	Seward, Alaska	Cordova, Alaska.
49	Frt.	3	Charles E. Simpson	Cambridge, Md.	Trappe, Md.
50	Frt.	6	T. Preston Webster	Baltimore, Md.	2235 Boston Street.
51	Frt.	10	Pendleton Bros. (Me.)	New York, N. Y.	15 Moore Street.
52	Frt.	2	Edward C. Lord	Vineyard Haven, Mass.	
53	Frt.	3	J. Howard Phillips	Cambridge, Md.	Glenbourne Avenue.
54	Frt.	17	Pacific Freighters Co. (Calif.)	San Francisco, Calif.	310 California Street.
55	Frt.	2	W. F. Dunn	Norfolk, Va.	West Norfolk, Va.
56	Frt.	0	P. Dougherty Co. (Md.)	Baltimore, Md.	Hearst Tower Building.
57	Frt.	1	Harry Anderson	Bridgeport, Conn.	148 Orange Street.
58	Frt.	3	J. T. Miller	Alexandria, Va.	Colonial Beach, Va.
59	Oys.	5	Charles McDaniels	Philadelphia, Pa.	Port Norris, N. J.
60	Frt.	3	Joseph Scoper	Gulfport, Miss.	Fenton, Miss.
61	Frt.	3	Pablo Lavergne	San Juan, P. R.	Vieques Island, P. R.
62	Frt.	0	Altamaha Transportation Co. (Del.)	Mobile, Ala.	Olio and Magnolia Streets.
63	Frt.	3	Allen Gurney	Providence, R. I.	28 Custom House Street.
64	Frt.	9	Didrich Ottman	San Francisco, Calif.	42 Clay Street.
65	Frt.	8	Roseland Corporation (Fla.)	Jacksonville, Fla.	1742 Laura Street.
66	Oys.	5	Wurfield Jones	Philadelphia, Pa.	Port Norris, N. J.

¹ Formerly sch. ywl. Hauptpage.

⁴ Formerly Thomas J. Steward

Line No.	Official No.	Signal letters	Rig	Name of vessel	Tonnage		Register dimensions			When built	Where built
					Gross	Net	Length	Breadth	Depth		
1	106304		Sch.	Amanda F. Lewis	47	33	Feet	Feet	Feet	1884	Madison, Md.
2	23049		Sch.	Amelia D. Rigglin	24	13	51.6	17.6	5.3	1867	Greenport, N. Y.
3	221724		Slp.	America	9	7	39.1	14.1	3.3	1921	Crisfield, Md.
4	107681		Sch.	American Girl	17	13	48.0	16.9	3.8	1900	Biloxi, Miss.
5	222433		Sch.	American Girl	5	5	28.4	10.2	3.2	1922	Galveston, Tex.
6	107734		Sch.	Amerigo	29	25	61.0	19.2	4.3	1902	Islip, N. Y.
7	107642		Slp.	Amy Goldstrom	8	8	43.0	14.5	3.2	1901	Deals Island, Md.
8	212860		Slp.	Amy Mister	30	25	57.0	19.7	5.6	1914	Oriole, Md.
9	221676	MDGJ	Sc. b.	Anaconda	2,217	2,100	267.3	46.0	23.6	1921	Kingston, N. Y.
10	219004	LTDH	Sc. b.	Anastasia	1,313	1,212	228.1	37.0	10.3	1919	Jacksonville, Fla.
11	220817	MBVS	Sc. b.	Andrew McDonald	2,218	2,138	267.3	46.0	23.6	1919	Stonington, Conn.
12	107305		Slp.	Andrews Brothers	9	9	45.0	15.3	3.3	1897	Crapo, Md.
13	106519		Sch.	Angelina	41	28	67.5	20.5	4.8	1887	Bonfouca, La.
14	106214		Sch.	Angle and Clena	10	9	45.6	14.6	3.4	1883	St. Michaels, Md.
15	819		Slp.	Ann Amelia	15	14	38.6	15.0	4.0	1867	Staten Island, N. Y.
16	418		Slp.	Ann Gertrude	14	13	40.0	15.2	4.3	1851	Patchogue, N. Y.
17	107062		Sch.	Ann C. Stuart	50	47	59.4	22.2	5.7	1893	Ellsworth, Me.
18	228299		Sch.	Ann E. Yates	62	62	74.6	22.7	6.4	1929	Greenwich, N. J.
19	105662		Slp.	Anna	8	8	34.5	16.4	3.8	1875	Tobacco Stick, Md.
20	215636		Sch.	Anna Eva	28	19	54.5	18.8	4.4	1917	Biloxi, Miss.
21	1658		Sch.	Anna Lloyd	60	57	80.0	22.0	5.0	1863	Somerset County, Md.
22	223457	MFHS	Sch.	Anna Sophia	200	140	102.0	30.6	8.5	1923	Dennysville, Me.
23	201396	KTJP	Sch.	Anna M. Hudson	338	299	133.5	31.8	10.0	1904	Bethel, Del.
24	207312	LBKG	Sch.	Anna R. Heidritter	694	610	185.0	37.1	13.5	1910	Sharptown, Md.
25	205629		Slp.	Anna May Rich	15	11	50.8	16.1	4.0	1908	Oriole, Md.
26	216084	LJVM	Sc. b.	Annapolis	1,371	1,257	228.7	40.0	16.0	1918	Wilmington, Del.
27	105508		Sch.	Annie Belle	63	59	77.8	23.0	5.7	1875	Federalburg, Md.
28	107350		Slp.	Annie Bennett	10	10	46.6	15.8	3.6	1898	Inverness, Md.
29	200477		Slp.	Annie Eiwood	7	5	34.0	15.3	2.6	1903	Mount Pleasant, N. C.
30	210636		Slp.	Annie Lee	13	7	43.0	15.4	3.5	1912	Youngs Creek, Va.
31	107609		Sch.	Annie Mallena	17	12	47.0	16.2	3.8	1900	Pass Christian, Miss.
32	107287		Sch.	Annie Mills	15	15	54.5	15.6	3.8	1897	Taylor's Island, Md.
33	106799		Slp.	Annie V.	6	6	29.5	13.4	4.0	1890	Patchogue, N. Y.
34	106686	KGRH	Sch.	Annie B. Mitchell	463	397	146.3	34.1	11.9	1889	Madison, Conn.
35	106831		Sch.	Annie C. Johnson	32	21	59.0	20.6	5.4	1891	Solomons, Md.
36	215834	LJCG	Sch.	Annie C. Ross	791	686	175.5	38.2	14.0	1917	Bath, Me.
37	107316		Slp.	Annie E. Todd	6	6	40.7	13.9	2.9	1897	Bishops Head, Md.
38	105605	JRQW	Sch.	Annie E. Webb	101	96	92.0	25.1	6.1	1876	Northport, N. Y.
39	212573	LDPT	Slp.	ANNIE M. REID	2,165	2,079	291.3	42.2	24.0	1892	Glasgow, Scotland
40	217610	LPWT	Bku.	Annie M. Rolph	1,393	1,226	231.4	43.5	18.6	1919	Rolph, Calif.
41	105273	JNBP	Sch.	Annie P. Chase	256	227	121.6	32.4	10.0	1873	Alna, Me.
42	206121		Sch.	Annie R. Shillingsburg	45	30	69.5	20.8	5.7	1909	Greenwich, N. J.
43	106825	KJNB	Sch.	Annie and Rueben	128	122	87.1	26.4	6.8	1891	Bath, Me.
44	201618		Sch.	Apache	20	13	50.3	10.4	3.7	1904	Handsboro, Miss.
45	212742		Slp.	Apollo	34	23	55.8	10.8	5.5	1914	Solomons, Md.
46	202040		Sch.	Arapahoe	16	7	49.6	18.1	3.2	1905	Biloxi, Miss.
47	228914		Sch.	Arctic Tern	52	21	56.0	18.0	7.7	1929	Los Angeles, Calif.
48	105045		Sch.	Arianna Bateman	63	60	77.0	23.4	6.2	1871	Oxford, Md.
49	167795	MCPW	Sc. b.	Armistead	2,100	2,100	267.3	46.0	23.6	1919	Baltimore, Md.
50	201814		Sch.	Arthur James	135	99	103.4	24.8	10.6	1905	Essex, Mass.
51	106123		Slp.	Arthur Stewart	10	9	46.3	14.8	3.3	1882	St. Michaels, Md.
52	209739		Sch.	Arthur D. Story	138	138	113.8	25.7	11.6	1912	Essex, Mass.
53	215704		Slp.	Arturo	6	6	31.7	12.0	4.6	1917	Fajardo, P. R.
54	229163		Slp.	Arturo	7	7	31.5	12.6	4.0	1929	do
55	107607		Slp.	Asenath R. Eaton	10	10	34.4	11.4	4.5	1900	Deer Isle, Me.
56	220701	MBQV	Sc. b.	Ashland	2,223	2,120	267.3	46.0	23.6	1919	Stonington, Conn.
57	212053		Sch.	Astra	94	75	92.3	22.2	10.1	1914	East Boothbay, Me.
58	202752	KVMP	Sch.	Athlete	132	96	107.4	25.0	11.6	1906	Essex, Mass.
59	107478		Slp.	Atlas	163	129	90.0	29.6	7.1	1899	South Portland, Me.
60	201738		Slp.	Audrey	14	8	45.0	13.9	4.0	1904	Fairport, Va.
61	209039		Sch.	August	14	7	47.0	15.8	3.0	1911	Biloxi, Miss.
62	105035		Sch.	Augusta	54	51	71.4	23.3	5.7	1871	Dorchester County, Md.
63	107513		Sch.	Augusta M.	12	8	46.6	14.0	3.0	1899	Smyrna, N. C.
64	216434	LKVF	Sch.	Augusta G. Hillton	1,562	1,412	223.6	41.6	21.6	1918	Thomaston, Me.
65	201951	KTSW	Sch.	Augusta W. Snow	830	671	183.3	36.5	17.1	1905	Brewer, Me.
66	107707	KRHB	Sch.	Aurora	1,211	1,070	221.3	42.4	17.7	1901	Everett, Wash.
67	25		Sch.	Australla	35	29	67.0	18.9	4.8	Unknown	Unknown
68	106881		Sch.	Avalon	22	17	59.0	18.1	4.8	1891	Pocomoke City, Md.
69	106787	KHRB	Sch.	Azalea	363	363	145.0	35.3	11.0	1890	Eureka, Calif.
70	202360		Sch.	Azalea	25	16	52.7	20.1	4.4	1905	Biloxi, Miss.

¹ Formerly slp. Starlight.

² Formerly sc. b. Northern No. 42.

³ Formerly { a schooner Mary.
b schooner Mary II.
c col. s. Mary.

Line No.	Service	Crew	Name of owner	Home port	Address of owner
1	Frts.	4	G. T. Rice	Reedville, Va.	Coan, Va.
2	Oys.	6	Henry W. Randolph	Philadelphia, Pa.	Port Norris, N. J.
3	Oys.	3	Carl Hoffman	Crisfield, Md.	Wenona, Md.
4	Frts.	5	Mrs. Sophie K. Desporte	Gulfport, Miss.	Biloxi, Miss.
5	Frts.	2	Henry Feldhaus	Galveston, Tex.	211 Eleventh Street.
6	Frts.	2	Toward Nevelson Loraine Sr.	Baltimore, Md.	Chesapeake City, Md.
7	Oys.	4	William L. Jones	Crisfield, Md.	Chance, Md.
8	Frts.	6	John R. Beaton	Baltimore, Md.	Care T. Preston Webster, 2301 Boston Street.
9	Frts.	5	Eugene W. Fry	Philadelphia, Pa.	Commercial Trust Building.
10	Frts.	5	Southern Transportation Co. (N. J.)	do.	Do.
11	Frts.	5	Coal Transportation Co. (Del.)	Wilmington, Del.	Bethel, Del.
12	Frts.	4	Geo. W. Leonard	Cambridge, Md.	111 Choptank Avenue.
13	Frts.	5	Ernest Prieto	New Orleans, La.	Mandeville, La.
14	Frts.	5	Harry F. Brannock	Cambridge, Md.	Gay Street.
15	Frts.	2	George W. Carter	Perth Amboy, N. J.	Highland, N. J.
16	Frts.	1	Benj. F. Palmer	Bridgport, Conn.	Sound Beach, Conn.
17	Frts.	2	Stephen W. Mitchell	Jonesport, Me.	Harrington, Me.
18	Oys.	8	Roy Yates	Philadelphia, Pa.	Bivalve, N. J.
19	Oys.	1	C. W. Landon	Cambridge, Md.	Oxford, Md.
20	Fsh.	5	Sea Food Co. (Miss.)	Gulfport, Miss.	Biloxi, Miss.
21	Frts.	3	Josiah Faulkner	Baltimore, Md.	St. Michaels, Md.
22	Frts.	4	Frank T. Lang	New York, N. Y.	Maspeth, N. Y.
23	Frts.	6	Ella A. Olsen	Tampa, Fla.	3315 Empedrado Street.
24	Fsh.	8	Edward L. Swan	New York, N. Y.	26 De Roven Court (B).
25	Oys.	3	Roland Styron	Washington, N. C.	Hobucken, N. C.
26	Frts.	2	P. Dougherty Co. (Md.)	Baltimore, Md.	Hearst Tower Building.
27	Frts.	3	J. H. Addison	do.	806 North Fremont Avenue.
28	Frts.	3	Johnie Curtis	Crisfield, Md.	Chance, Md.
29	Frts.	2	E. E. Swindell	Washington, N. C.	Belhaven, N. C.
30	Frts.	4	Ellis E. Windsor	Crisfield, Md.	Rumbley, Md.
31	Frts.	3	Mrs. Annie Mallena	Gulfport, Miss.	Pass Christian, Miss.
32	Oys.	2	Edward Mobray	Cambridge, Md.	Hudson, Md.
33	Fsh.	1	Herbert G. Yarrington	New York, N. Y.	East Moriches, N. Y.
34	Frts.	6	George C. Dortch	New London, Conn.	761 Montauk Avenue.
35	Oys.	6	Harry W. Bowden	Philadelphia, Pa.	Port Norris, N. J.
36	Frts.	7	Francis G. Boggs	Boston, Mass.	110 State Street.
37	Frts.	4	Georgia A. Pritchett	Crisfield, Md.	Bishops Head, Md.
38	Frts.	4	Lottie V. Wathen	Baltimore, Md.	Pier 4 East Pratt Street.
39	Frts.	26	Rolph Navigation & Coal Co. (Calif.)	San Francisco, Calif.	60 California Street.
40	Frts.	13	do.	do.	Do.
41	Frts.	13	Boston Ship Brokerage Co. (Mass.)	Boston, Mass.	99 State Street.
42	Frts.	5	Shillingsburg Oyster Co. (Del.)	Philadelphia, Pa.	Greenwick, N. J.
43	Oys.	14	John L. Goss Corporation (Me.)	South West Harbor, Me.	Stonington, Me.
44	Fsh.	3	Alabama Canning Co. (Ala.)	Mobile, Ala.	Bayou la Batre, Ala.
45	Frts.	3	J. C. Webster	Annapolis, Md.	Solomons, Md.
46	Fsh.	2	Alabama Canning Co. (Ala.)	Mobile, Ala.	Bayou la Batre, Ala.
47	Frts.	7	George R. Frair	Los Angeles, Calif.	Terminal, Calif.
48	Frts.	5	J. Parker Gray	Annapolis, Md.	Riverside, Md.
49	Frts.	4	Southern Transportation Co. (N. J.)	Philadelphia, Pa.	Commercial Trust Building.
50	Frts.	12	Fortunato Alves	New Bedford, Mass.	129 South Water Street.
51	Oys.	4	Uriah Foster	Philadelphia, Pa.	Helmsville, N. J.
52	Cod.	8	Ray Adams	Gloucester, Mass.	37 Rogers Street.
53	Frts.	2	Enrique Carrillo	San Juan, P. R.	Vieques Island, P. R.
54	Frts.	2	Cornelius Pentheny	St. Thomas, Virgin Is- lands.	St. Croix, Virgin Islands.
55	Frts.	2	Orrin T. Eaton	Belfast, Me.	Deer Isle, Me.
56	Frts.	8	Davison Chemical Co. (Md.)	Baltimore, Md.	Garrett Building.
57	Frts.	6	J. Miguel Pagan	San Juan, P. R.	Box 8, Marina Station, Maya- guez, P. R.
58	Frts.	12	Antone F. Sylvia	New Bedford, Mass.	274 Orchard Street.
59	Frts.	3	Philip H. Doyen, jr.	Portland, Me.	90 Highland Avenue, South Portland, Me.
60	Oys.	1	John Wallace	Reedville, Va.	Lewisetta, Va.
61	Frts.	4	Foster-Fountain Co. (La.)	Gulfport, Miss.	East Back Bay Avenue, Biloxi, Miss.
62	Frts.	3	T. Preston Webster	Baltimore, Md.	2235 Boston Street.
63	Frts.	1	M. O. Neilson	Beaufort, N. C.	Sealevel, N. C.
64	Frts.	10	New England Maritime Co. (Me.)	Boston, Mass.	131 State Street.
65	Frts.	9	Boston Maritime Corp. (Me.)	do.	Do.
66	Frts.	12	Charles Nelson Co. (Calif.)	San Francisco, Calif.	230 California Street.
67	Frts.	3	Chas. C. Dudley, estate of	Baltimore, Md.	125 Light Street.
68	Frts.	3	Jno. W. Henderson	Annapolis, Md.	St. George Island, Md.
69	Fsh.	33	Robinson Fisheries Co. (Wash.)	Seattle, Wash.	Oakes Avenue, Anacortes, Wash.
70	Frts.	5	John F. Joullan	Gulfport, Miss.	Lakeshore, Miss.

¹ Formerly British sch. Alma (prize).

Line No.	Official No.	Signal letters	Rlg	Name of vessel	Tonnage		Register dimensions			When built	Where built
					Gross	Net	Length	Breadth	Depth		
1	3808		Slp.	B. Phillips	7	7	39.0	14.5	2.8	1899	Fishing Creek, Md.
2	3253		Sch.	B. F. Jayne	73	59	74.4	26.6	5.5	1883	Stony Brook, N. Y.
3	3280		Sch.	B. G. Rhode	33	22	63.9	21.4	4.3	1883	Rotten Bayou, Miss.
4	77106	KLSE	Sch.	B. P. Gravenor	184	138	123.0	23.6	9.6	1893	Sharptown, Md.
5	3563		Sch.	B. P. Miles	10	9	52.6	14.1	3.2	1892	Monie, Md.
6	217768	LQMJ	Sch.	B. S. Taylor	1,488	1,389	212.2	40.0	21.2	1919	Wilmington, Del.
7	3169		Sch.	B. W. Bramble	45	42	69.4	22.5	6.0	1881	Baltimore, Md.
8	203381		Slp.	Baltimore	8	3	29.2	10.1	3.4	1906	Catano, P. R.
9	214479	LQJW	Sc. b.	Baltimore	1,307	1,242	229.7	40.1	16.1	1916	Baltimore, Md.
10	167793	MCQD	Sc. b.	Bango	2,129	2,049	267.3	46.0	23.6	1919	Quantico, Va.
11	3529	KLBF	Sch.	Baugor	511	398	165.0	36.5	11.8	1891	Eureka, Calif.
12	221348	MCTS	Sc. b.	Barnstable	1,626	1,484	214.8	41.1	20.2	1921	Bath, Me.
13	201305	KTJC	Sc. b.	Barry	954	865	193.6	35.0	17.6	1904	Noank, Conn.
14	3670	KMNP	Sc. b.	Bast	693	613	173.2	35.0	14.2	1896	do.
15	200628	KSVM	Sc. b.	Beattie	1,117	1,009	221.5	35.5	18.5	1904	Bath, Me.
16	212607	LDRG	Sc. b.	Beaufort	944	922	181.4	40.0	15.4	1914	Wilmington, Del.
17	3260		Sch.	Bedsworth	23	22	57.6	17.4	4.9	1883	Pocomoke City, Md.
18	212949	LFGH	Sc. b.	BELMONT	1,491	1,370	236.4	38.1	21.8	1891	Port Glasgow, Scotland.
19	203505		Slp.	Ben Hur	10	8	48.5	15.9	3.3	1906	Champ, Md.
20	201442		Slp.	Bernice J.	8	8	40.6	14.5	3.3	1904	Accomac, Va.
21	3428		Sch.	Bertha V.	58	55	67.8	22.6	5.8	1889	Millbridge, Me.
22	3731		Slp.	Bertha M. Dean	5	5	36.0	13.5	2.6	1897	Fishing Creek, Md.
23	3798		Sch.	Bertie	12	8	47.2	14.2	3.0	1899	Smyrna, N. C.
24	3297		Sch.	Bessie and Lella	69	52	77.2	23.4	6.3	1884	Sharptown, Md.
25	216315	LKRD	Sch.	Bessie M. Dustin	1,264	1,125	219.6	41.6	19.0	1918	Thomaston, Me.
26	3532		Sch.	Bettle	8	7	44.6	11.5	3.3	1891	Davis, N. C.
27	3905		Slp.	Bettle A.	9	7	44.6	15.0	3.1	1901	Marsh Market, Va.
28	201447		Slp.	Bettle Smith	6	6	37.0	12.6	3.2	1904	Oriole, Md.
29	3226	JWSV	Sch.	Beulah	356	339	146.0	35.5	10.9	1882	San Francisco, Calif.
30	3220	JWLM	Sch.	Beulah Land	165	157	122.0	23.7	8.0	1882	Bridgeton, N. J.
31	3576		Sch.	Bill Nye	80	76	82.0	24.3	6.6	1893	Madison, Md.
32	3475		Sch.	Birdie May	28	19	58.0	17.8	4.4	1890	Pocomoke City, Md.
33	3625	MFJS	Sc. b.	Biwabik	1,401	1,332	240.0	41.0	17.0	1894	Marine City, Mich.
34	205088		Slp.	Black Hawk	8	8	40.0	13.9	2.7	1908	Hudson, Md.
35	3940	KRWT	Sch.	Blakely	744	632	183.1	39.0	14.2	1902	Port Blakely, Wash.
36	3538		Sch.	Blanche	15	10	48.2	14.8	3.8	1892	Straits, N. C.
37	201502		Sch.	Blondeille	10	10	44.0	12.7	2.8	1904	Smyrna, N. C.
38	2179		Sch.	Bloomer	51	48	64.3	21.8	6.2	1855	Eden, Me.
39	225211	MDTS	Sch.	Bluebird	1,618	1,494	230.5	44.5	15.8	1918	Seattle, Wash.
40	3596		Sch.	Blue Wing	19	19	62.0	18.0	4.6	1893	Solomons Island, Md.
41	2086	JRGK	Slp.	Bohemia	1,633	1,528	221.7	40.2	25.5	1875	Bath, Me.
42	3291		Sch.	Bohemia	71	67	81.3	23.8	6.0	1884	St. Michaels, Md.
43	2794		Sch.	Bonfouca	21	10	51.2	18.4	4.1	1872	Bonfouca, La.
44	221512	MDBR	Sc. b.	Bourne	1,626	1,484	244.8	41.1	20.2	1921	Bath, Me.
45	218083	LRFG	Sch.	Bradford E. Jones	1,648	1,510	221.9	42.2	22.6	1919	Boothbay Harbor, Me.
46	203569		Slp.	Bray	7	6	41.9	14.4	2.9	1906	Deep Creek, Va.
47	205218		Sch.	Brazos y Corazon	33	33	58.0	19.2	7.2	1908	Mayaguez, P. R.
48	217397	LPHB	Sch.	Brina P. Pendleton	1,522	1,459	220.1	41.5	21.9	1918	Bath, Me.
49	3796	KPGW	Sc. b.	Brocton	567	499	175.0	34.6	11.7	1899	Noank, Conn.
50	222528	MDSV	Sc. b.	Brooklyn	1,880	1,791	266.0	40.2	27.3	1883	Greenock, Scotland.
51	9860	JGWL	Sch.	Brownstone	176	167	105.6	27.9	8.5	1869	Hartford, Conn.
52	221506		Sch.	Bruja	39	39	59.3	19.9	6.6	1921	Culebra, P. R.
53	3323	KDRQ	Sch.	Brunhilde	127	120	102.0	25.3	10.6	1885	Nyack, N. Y.
54	3845		Sc. b.	BRYN MAWR	3,854	3,412	400.0	50.2	23.9	1900	Chicago, Ill.
55	216473	LKWM	Bkn.	Buccaneer	2,014	1,583	254.2	45.6	22.4	1918	Orange, Tex.
56	3747	KNHQ	Sc. b.	Buck Ridge	915	847	195.0	34.8	17.6	1898	Noank, Conn.
57	216377	LKSP	Sch.	Burkeland	706	649	176.4	35.9	16.4	1918	Milton, Fla.
58	3335		Sch.	Butcher Boy	10	9	50.0	14.4	2.8	1885	Cambridge, Md.
59	125068		Sch.	C. Virginia	5	5	42.4	10.5	2.8	1881	Crisfield, Md.
60	201433		Slp.	C. A. Parks	5	5	36.9	12.6	3.0	1904	Fairmount, Md.
61	127097	KMHV	Sch.	C. A. Thayer	452	300	150.0	36.0	11.8	1895	Fairhaven, Calif.
62	127291		Slp.	C. E. Spencer	6	6	40.0	13.0	2.8	1898	Oriole, Md.
63	127564		Slp.	C. F. Bosman	9	9	43.9	15.4	3.7	1901	Pocomoke City, Md.
64	127455		Slp.	C. F. Richardson	9	9	43.0	15.4	3.5	1900	do.
65	5992		Sch.	C. H. Hackley	207	197	124.8	27.2	8.4	1868	Milwaukee, Wis.
66	127702		Slp.	C. L. Marie	7	7	40.0	15.1	2.9	1902	Wittman, Md.
67	126992	KLSG	Sch.	C. S. Holmes	623	556	162.8	37.0	11.5	1893	Port Blakely, Wash.
68	127650		Slp.	C. W. Crockett	9	9	45.0	15.8	3.9	1902	Pocomoke City, Md.
69	127699		Slp.	C. W. Roamer	7	5	44.0	12.0	3.0	1902	Dreka, Va.
70	126178		Sch.	C. W. Willey	46	44	67.5	21.4	6.0	1873	Talbot County, Md.

¹ Formerly sch. James H. Hargrave.
² Formerly Sch. W. H. Woodin.
³ Formerly British bk. Belmont.

⁴ Formerly sch. Margaret Throop.
⁵ Formerly sch. British Drumeltan.
⁶ Formerly sc. b. ^(a) British bk. Margaret Overman.

Line No.	Service	Crew	Name of owner	Home port	Address of owner
1	Frt.	4	Harrison Woodland.....	Crisfield, Md.....	Bishop Head, Md.
2	Frt.	2	Charles D. Luther.....	Fall River, Mass.....	Somerset, Mass.
3	Frt.	6	John Richardson.....	Gulfport, Miss.....	Logtown, Miss.
4	Frt.	5	C. C. Paul & Co.....	Crisfield, Md.....	Baltimore, Md.
5	Frt.	6	George S. Bennett.....	Cambridge, Md.....	10 Cross Street.
6	Frt.	12	Maine Shipping Co. (Me.).....	Portland, Me.....	415 Congress Street.
7	Frt.	4	William M. Scates.....	Washington, D. C.....	941 Maryland Avenue SW.
8	Frt.	3	Manuel Santiago.....	San Juan, P. R.....	13 Nereida Street, Catano, P. R.
9	Frt.	4	P. Dougherty Co. (Md.).....	Baltimore, Md.....	Hearst Tower Building.
10	Frt.	5	Southern Transportation Co. (N. J.).....	Philadelphia, Pa.....	Commercal Trust Building.
11	Frt.	8	American Toll Bridge Co. (Del.).....	San Francisco, Calif.....	525 Market Street.
12	Frt.	4	Staples Coal Co. (Mass.).....	Fall River, Mass.....	Taunton, Mass.
13	Frt.	5	Reading Co. (Pa.).....	Philadelphia, Pa.....	Reading Terminal.
14	Frt.	3	Kennebec Wharf & Coal Co.....	Bath, Me.....	269 Front Street.
15	Frt.	4	Elmer A. Keeler.....	New York, N. Y.....	1 Broadway.
16	Frt.	3	Emory Sexton.....	do.....	35 South William Street
17	Frt.	2	Benjamin F. Sewell.....	Baltimore, Md.....	Rock Hall, Md.
18	Frt.	4	Belmont Transportation Co. (Del.).....	Mobile, Ala.....	New Orleans, La.
19	Oys.	5	Carl P. Hoffman.....	Crisfield, Md.....	Wenona, Md.
20	Oys.	3	William C. Smith.....	do.....	Tylerton, Md.
21	Frt.	3	Machius Lumber Co. (Me.).....	Jonesport, Me.....	Machias, Me.
22	Oys.	3	Sallie M. Johnson.....	do.....	Fishing Creek, Md.
23	Frt.	1	Dallas Robinson.....	Beaufort, N. C.....	Atlantic, N. C.
24	Frt.	3	Herbert Hunt.....	New Haven, Conn.....	Greenport, N. Y.
25	Frt.	10	Durham Navigation Corporation (Del.).....	New York, N. Y.....	8-10 Bridge Street.
26	Frt.	1	Walter M. O'Neal.....	Washington, N. C.....	Seranton, N. C.
27	Oys.	4	Edward Armiger.....	Crisfield, Md.....	Fairmount, Md.
28	Frt.	4	George H. Jenkins.....	Reedville, Va.....	Mount Holly, Va.
29	Oys.	35	Union Fish Co. (Calif.).....	San Francisco, Calif.....	141 Clay Street.
30	Frt.	5	Lottie V. Wathen.....	Baltimore, Md.....	Pier 4, East Pratt Street.
31	Msc.	6	Ira W. Beauchamp.....	Crisfield, Md.....	Fairmount, Md.
32	Frt.	2	Joseph Trader.....	Reedville, Va.....	Meter, Va.
33	Frt.	4	John J. Ellis.....	Boston, Mass.....	Lewis Wharf.
34	Oys.	5	Martha V. Pritchett.....	Crisfield, Md.....	Wingate, Md.
35	Frt.	10	Leinuel A. Scott.....	Mobile, Ala.....	215 Staples Powell Building.
36	Frt.	2	J. A. Mayo.....	Washington, N. C.....	Hobucken, N. C.
37	Frt.	1	John W. Salter.....	Beaufort, N. C.....	Atlantic, N. C.
38	Frt.	2	Edward C. Harper.....	Rockland, Me.....	61 Cedar Street.
39	Frt.	4	Virginia Lumber Corporation (Ga.).....	Savannah, Ga.....	Blun Building.
40	Frt.	3	T. Preston Webster.....	Baltimore, Md.....	2235 Boston Street.
41	Msc.	18	Pathe Studios (Del.).....	Los Angeles, Calif.....	New York, N. Y.
42	Oys.	12	Edgar B. Riffin.....	Baltimore, Md.....	1402 Poplar Place.
43	Frt.	3	Mrs. Hortensia Cousin.....	New Orleans, La.....	La Combe, La.
44	Frt.	4	Staples Coal Co. (Mass.).....	Fall River, Mass.....	Taunton, Mass.
45	Frt.	12	New England Maritime Co. (Me.).....	Boston, Mass.....	131 State Street.
46	Frt.	1	George H. Pruitt.....	Cape Charles, Va.....	Tangler, Va.
47	Frt.	4	Ramon Gomez.....	San Juan, P. R.....	Fajardo, P. R.
48	Frt.	4	Emory Sexton.....	New York, N. Y.....	35 South William Street.
49	Frt.	3	Staples Coal Co. (Mass.).....	Fall River, Mass.....	Taunton, Mass.
50	Frt.	4	Neptune Line (Del.).....	New York, N. Y.....	1 Broadway.
51	Frt.	5	William B. Vane.....	Cambridge, Md.....	604 East Pratt Street, Balti- more, Md.
52	Frt.	3	Antonio Perez Bermudez.....	San Juan, P. R.....	Playa de Ponce, P. R.
53	Frt.	15	Joseph R. Andrade.....	New Bedford, Mass.....	3203 Elm Street.
54	Frt.	9	Pittsburgh Steamship Co. (W. Va.).....	Duluth, Minn.....	Wolvin Building.
55	Pas.	23	Buccaneers Club (N. Y.).....	New York, N. Y.....	25 West Forty-third Street.
56	Frt.	4	Thomas J. Howard.....	do.....	1 Broadway.
57	Frt.	7	W. A. Avant.....	Apalachicola, Fla.....	Care Grave Brothers Lumber Co., Hosford, Fla.
58	Frt.	5	Murray Kain.....	Cambridge, Md.....	
59	Frt.	1	Martha A. M. Johnson.....	do.....	312 Maryland Avenue.
60	Oys.	4	E. K. Parks.....	Crisfield, Md.....	Fairmount, Md.
61	Cod.	35	Pacific Coast Codfish Co. (Wash.).....	Seattle, Wash.....	Pier 1.
62	Frt.	2	Harry T. Harrison.....	Cambridge, Md.....	Tilghman, Md.
63	Oys.	4	E. N. Tyler.....	Crisfield, Md.....	Rhodes Point, Md.
64	Oys.	4	A. F. Dize.....	Cape Charles, Va.....	Tangler, Va.
65	Frt.	5	W. M. Fielder.....	Tampa, Fla.....	Filder and Mitchell.
66	Oys.	3	Albert W. Evans.....	Crisfield, Md.....	Rhodes Point, Md.
67	Frt.	12	C. S. Holmes Shipping Co. (Wash.).....	Seattle, Wash.....	349 Kinnear Place.
68	Frt.	5	Emma C. Bradshaw.....	Crisfield, Md.....	Broadway.
69	Oys.	4	Wm. L. Jones.....	do.....	Chance, Md.
70	Frt.	4	W. L. Donohee.....	Cambridge, Md.....	Oxford, Md.

* Formerly sch. ^a Fannie G. Warner.
^b Gill and Baird.
^c Manchester and Hudson.

* Formerly ^a sch. Brunhilde.
^b British so. y. Brunhilde
* Formerly Ga. s. City of Beaumont.

Line No.	Official No.	Signal letters	Rig	Name of vessel	Tonnage		Register dimensions			When built	Where built
					Gross	Net	Length	Breadth	Depth		
1	225578		Sch.	Caclque.....	26	20	50.0	15.8	8.3	1916	Grenada, British West Indies.
2	219948	LWKD	Sc. b.	Caibarien.....	288	274	120.2	31.0	8.8	1920	Tampa, Fla.
3	127573		Slp.	Calvert.....	7	7	36.0	14.5	2.6	1901	Cambridge, Md.
4	125027		Sc. b.	Camden.....	696	630	190.2	33.5	14.5	1872	Cleveland, Ohio.
5	125689	JTCN	Sch.	Cameo.....	243	200	111.5	27.1	10.5	1878	Bath, Me.
6	225263		Slp.	Candallito.....	19	19	47.9	16.4	4.5	1925	Fajardo, P. R.
7	227136		Sch.	Candelaria.....	82	69	74.0	24.9	8.5	1927	Mayaguez, P. R.
8	126199		Sch.	Captain.....	41	39	65.9	18.4	6.5	1884	Baltimore, Md.
9	125936		Sch.	Caradora.....	56	53	74.1	22.6	5.7	1881	St. Michaels, Md.
10	127625	KQSN	Sc. b.	Cardenas.....	1,576	1,428	245.9	43.2	19.0	1901	Bath, Me.
11	220236	LWSN	Sc. b.	Cardenas.....	307	298	135.0	30.9	9.2	1920	Tampa, Fla.
12	200737		Sch.	Carey.....	31	21	57.0	19.0	5.4	1904	Dorchester, N. J.
13	219613		Slp.	Carib.....	14	14	35.7	13.2	5.5	1915	St. Johns, Virgin Islands.
14	224396		Slp.	Caribe.....	5	5	25.4	11.8	4.2	1924	Culebra Island, P. R.
15	225462		Slp.	Carmen Maria.....	6	6	30.0	12.5	4.6	1926	do.
16	211902		Slp.	Caroline.....	9	8	37.0	13.7	2.4	1914	Port Royal, S. C.
17	221657	MDFR	Sc. b.	Caroline.....	2,301	2,179	267.3	46.0	23.6	1921	South Portland, Me.
18	126633		Sch.	Caroline Butler.....	49	47	68.0	23.9	6.8	1890	New London, Conn.
19	203545	KVPT	Sc. b.	CARPENDER.....	1,566	1,520	227.0	38.1	19.6	1906	Camden, N. J.
20	126429		Sch.	Carrie.....	27	25	47.5	16.3	6.1	1887	Tottenville, N. Y.
21	126064		Sch.	Carrie L.....	75	71	83.8	25.4	6.4	1882	Church Creek, Md.
22	127681		Slp.	Carrie Mears.....	14	10	53.5	16.3	3.5	1902	Pocomoke City, Md.
23	127009		Sch.	Carrie Moore.....	28	26	64.5	17.5	5.2	1893	Baltimore, Md.
24	127209		Slp.	Carrie Price.....	7	7	39.5	14.3	3.5	1897	Hollands Island, Md.
25	126960		Sch.	Carroll.....	10	9	46.0	14.5	3.8	1893	Pocomoke City, Md.
26	127601		Sch.	Carroll C.....	17	11	48.6	16.9	3.4	1901	Bloloxi, Miss.
27	127211		Slp.	Carrol Todd.....	6	6	39.7	12.9	3.0	1897	Hollands Island, Md.
28	211880		Slp.	Casiano.....	9	8	36.6	13.7	2.3	1913	Port Royal, S. C.
29	228144		Slp.	Catharine.....	13	11	34.5	16.8	4.0	1927	Bluffton, S. C.
30	127589		Slp.	Catherine.....	12	12	49.5	15.5	4.2	1901	Pocomoke City, Md.
31	209290		Sch.	Catherine.....	51	51	65.2	22.1	6.1	1911	Solomons, Md.
32	217043	LNOM	Sch.	Catheriza G. Scott.....	739	674	174.6	35.6	15.2	1918	Blidesford, Me.
33	126673		Sch.	Cecelia.....	47	44	66.3	21.2	6.0	1890	Chestertown, Md.
34	5982		Sch.	Cecelia B. Sheppard.....	29	18	52.8	19.2	4.8	1870	Dorchester, N. J.
35	126234		Sch.	Cecile Delpit.....	29	18	56.2	20.7	4.0	1884	Madisonville, La.
36	127484		Slp.	Cecrops.....	7	7	36.5	13.6	2.7	1900	Hoopers Island, Md.
37	127059		Sch.	Champion Splitter.....	21	12	57.2	19.5	4.5	1894	Jordon City, Miss.
38	127253	ENLF	Sch.	Charles Nelson.....	688	603	196.5	37.8	12.8	1898	Alameda, Calif.
39	126164	KBSL	Sch.	Charles C. Lister.....	280	266	127.0	33.0	9.3	1883	Millford, Del.
40	217316	LPCQ	Sch.	Charles D. Stanford.....	714	627	183.4	37.2	13.3	1918	Brewer, Me.
41	126702	KJCQ	Bkn.	Charles F. Crocker.....	860	709	204.0	40.0	15.0	1890	Alameda, Calif.
42	126071	JWRT	Sch.	Chas. G. Joyce.....	122	116	97.9	26.9	7.6	1882	Baltimore, Md.
43	125551		Sch.	Charles H. Gibson.....	43	30	67.6	20.8	5.4	1876	Oxford, Md.
44	127597	KRJW	Sch.	Charles H. Kilnack.....	522	444	150.3	35.0	12.6	1901	Noank, Conn.
45	215662	LJBN	Sch.	Charles H. Macdowell.....	1,325	1,159	205.8	41.5	19.6	1917	Jacksonville, Fla.
46	125605		Sch.	Charles H. Richardson.....	53	51	66.8	22.3	5.7	1877	St. Michaels, Md.
47	202252		Sc. b.	CHARLES H. SHAW.....	698	628	156.0	34.5	16.0	1905	Newburgh, N. Y.
48	222439	MDSH	Sc. b.	Charles J. Hooper.....	2,217	2,131	267.3	46.0	23.6	1922	Stratford, Conn.
49	126979		Sch.	Charles J. String.....	60	57	64.0	22.0	4.5	1893	Millford, Del.
50	125971		Sch.	Charles P. Pinney.....	41	39	65.6	21.9	5.6	1881	Finney's Wharf, Va.
51	126821	KLDC	Sch.	Charles R. Wilson.....	345	328	150.0	35.0	11.0	1891	Fairhaven, Calif.
52	126384		Sch.	Charles T. Beauchamp.....	10	6	52.0	14.0	3.0	1886	Somerset County, Md.
53	220665	MBPL	Sc. b.	Charles W. Bald.....	2,204	2,118	267.3	46.0	23.6	1919	Mariners Harbor, N. Y.
54	5380	JBPN	Shp.	Charles W. Morgan.....	313	298	105.6	27.7	17.6	1841	New Bedford, Mass.
55	127676		Slp.	Charlotte.....	7	7	42.0	13.7	2.9	1901	Hudson, Md.
56	5559		Sch.	Charry M.....	11	11	37.6	13.6	4.2	1866	Moriches, N. Y.
57	127729		Sch.	Chase.....	7	7	40.8	11.5	2.5	1903	Morehead City, N. C.
58	126091		Sch.	Chassour.....	24	14	56.2	19.6	4.0	1882	Bloloxi, Miss.
59	209563	LCHJ	Sc. b.	Chatham.....	1,812	1,581	263.5	44.3	19.7	1912	Bath, Me.
60	211787	LDHN	Sc. b.	Chewah.....	944	922	181.4	40.0	15.4	1913	Wilmington, Del.
61	218878	LSRQ	Sc. b.	Chelsea.....	1,327	1,169	231.0	38.5	18.7	1919	Bath, Me.
62	126855		Sc. b.	Chenango.....	671	643	158.2	33.8	15.8	1891	Noank, Conn.
63	219484	LVIIT	Sc. b.	Chenango.....	2,150	2,040	268.0	44.6	23.2	1919	Mariners Harbor, N. Y.
64	126698		Sch.	Cherso.....	18	17	48.3	17.2	3.7	1890	Wolf River, Miss.
65	203702		Sch.	Chester.....	25	16	69.0	19.7	4.7	1906	Bay St. Louis, Miss.
66	125699		Sch.	Chesterfield.....	66	63	79.6	22.4	5.3	1878	Talbot County, Md.
67	127703		Sch.	Chieftain.....	2,704	2,692	342.0	46.0	21.6	1902	West Bay City, Mich.
68	215978	LJQK	Sch.	Chiquimula.....	700	615	178.3	36.1	14.2	1918	Portland, Ore.
69	33860		Sch.	City of Grand Haven.....	200	190	127.0	26.0	9.0	1872	Grand Haven, Mich.

1 Formerly (a) British schooner Victor M. E. Leonard.
 (b) Schooner Victor M. E. Leonard.

1 Formerly Danish slp. Carib.
 1 Formerly sc. b. Number Twenty-Five.

Line No.	Service	Crew	Name of owner	Home port	Address of owner
1	Pas.	6	H. O. Creque.....	St. Thomas, Virgin Islands.	
2	Frt.	4	Southern Pine Export Co. (Fla.).....	Tampa, Fla.	First National Bank Building.
3	Oys.	4	Benjamin D. Aaron.....	Cambridge, Md.	112 Wills Street.
4	Frt.	3	Durham Navigation Corporation (Del.).....	New York, N. Y.	c/o Joseph Morecraft, 8-10 Bridge Street
5	Frt.	5	Charles C. Trenholm.....	Fall River, Mass.	170 Banks Street.
6	Frt.	3	Jorge Bird Arias.....	San Juan, P. R.	Fajardo, P. R.
7	Frt.	5	Bartolome Cabanillas.....	do.	Mayaguez, P. R.
8	Frt.	3	Harry O. Campbell.....	Philadelphia, Pa.	Port Norris, N. J.
9	Frt.	3	Hiram G. Dudley.....	Baltimore, Md.	125 Light Street.
10	Frt.	5	Howard V. Redgate.....	Boston, Mass.	28 T. Wharf.
11	Frt.	4	Southern Pine Export Co. (Fla.).....	Tampa, Fla.	First National Bank Building.
12	Oys.	6	Walter J. Berry.....	Philadelphia, Pa.	Port Norris, N. J.
13	Frt.	4	Samuel Hennemann.....	St. Thomas, Virgin Islands.	Christiansted, St. Croix, Virgin Islands
14	Frt.	3	Felix Villafane.....	San Juan, P. R.	Box 25, Vieques, P. R.
15	Frt.	3	Octavus Smith.....	St. Thomas, Virgin Islands.	c/o U. S. Customs.
16	Frt.	2	Chatham Oyster Co. (Ga.).....	Beaufort, S. C.	Box 319.
17	Frt.	6	P. Dougherty Co. (Md.).....	Baltimore, Md.	Hearst Tower Building.
18	Frt.	2	O. A. Gilbert.....	Boston, Mass.	99 State Street.
19	Frt.	5	P. F. Martin Barge Corporation (Del.).....	Philadelphia, Pa.	111 Walnut Street.
20	Frt.	1	Parker J. Hall.....	Belfast, Me.	Sandy Point, Me.
21	Frt.	4	T. Preston Webster.....	Baltimore, Md.	2235 Boston Street.
22	Frt.	2	H. C. Potter.....	Washington, N. C.	South Creek, N. C.
23	Frt.	7	T. Preston Webster.....	Baltimore, Md.	2235 Boston Street.
24	Frt.	3	Charles L. Faulkner, jr.....	Cambridge, Md.	Avalon, Md.
25	Oys.	1	Mance Drummond.....	Reedville, Va.	Colonial Beach, Va.
26	Frt.	5	John F. Joullian.....	Gulfport, Miss.	Lakeshore, Miss.
27	Frt.	4	Bradley R. McKay.....	Annapolis, Md.	Alredele, Md.
28	Frt.	2	Chatham Oyster Co. (Ga.).....	Beaufort, S. C.	Box 319.
29	Frt.	2	I. C. W. Martin.....	do.	Bluffton, S. C.
30	Oys.	4	Andrew S. Tyler.....	Crisfield, Md.	Ewell, Md.
31	Frt.	9	Joseph C. Webster.....	Annapolis, Md.	Solomons, Md.
32	Frt.	9	L. A. Scott.....	Mobile, Ala.	1800 Dauphin Street.
33	Frt.	3	Wade Haynes.....	Newport News, Va.	Harcum, Va.
34	Frt.	1	Edward F. Cox.....	Reedville, Va.	Colonial Beach, Va.
35	Frt.	3	Salvador Delphit.....	New Orleans, La.	1241 Foret Street.
36	Oys.	2	J. A. Hudson.....	Reedville, Va.	Mundy Point, Va.
37	Frt.	3	Sea Food Co. (Miss.).....	Gulfport, Miss.	Biloxi, Miss.
38	Frt.	11	Charles Nelson Co. (Calif.).....	San Francisco, Calif.	230 California Street.
39	Frt.	5	Wm. C. Reid.....	New York, N. Y.	Java and Prevost Streets (B).
40	Frt.	7	Frank E. Lawry.....	do.	Care Gilmartin & Co., 116 Broad Street.
41	Msc.	11	Tom White.....	Los Angeles, Calif.	Hollywood, Calif.
42	Frt.	12	C. C. Paul & Co.....	Baltimore, Md.	Stewart Building.
43	Oys.	6	Augustus J. Meerwald.....	Philadelphia, Pa.	South Dennis, N. J.
44	Frt.	6	George C. Dortch.....	New London, Conn.	761 Montauk Avenue.
45	Frt.	11	Planters Transportation Co. (Ind.).....	Chicago, Ill.	111 West Jackson Boulevard.
46	Frt.	3	S. A. Langrall.....	Crisfield, Md.	Bivalve, Md.
47	Frt.	3	Larnie B. Shaw.....	Philadelphia, Pa.	Bullitt Building
48	Frt.	4	Eastern Transportation Co. (Del.).....	Wilmington, Del.	Ford Building.
49	Frt.	2	William McDaniel.....	New York, N. Y.	City Island, N. Y.
50	Frt.	5	J. H. Addison.....	Baltimore, Md.	808 North Fremont Avenue.
51	Cod.	33	J. E. Shields.....	Seattle, Wash.	Pier 1.
52	Frt.	2	A. P. Stokes.....	Newport News, Va.	Hayes Store, Va.
53	Frt.	7	Coal Transportation Co. (N. Y.).....	Wilmington, Del.	Bethel, Del.
54	Whl.	27	Whaling Enshrined (Mass.).....	New Bedford, Mass.	South Dartmouth, Mass.
55	Oys.	4	Somers H. Hand.....	Philadelphia, Pa.	98 Irving Street, Bridgeton, N. J.
56	Frt.	4	Lovatt Ferguson.....	Tampa, Fla.	Tarpon Springs, Fla.
57	Frt.	1	B. F. Gaskill.....	Washington, N. C.	Hohucken, N. C.
58	Frt.	3	John F. Joullian.....	Gulfport, Miss.	Lakeshore, Miss.
59	Frt.	4	Staples Coal Co. (Mass.).....	Fall River, Mass.	Taunton, Mass.
60	Frt.	3	Emory Sexton.....	New York, N. Y.	35 South William Street.
61	Frt.	4	Southern Transportation Co. (N. J.).....	Philadelphia, Pa.	Commercial Trust Building.
62	Frt.	2	Durham Navigation Corporation (Del.).....	New York, N. Y.	c/o Joseph Morecraft, 8-1 Bridge Street.
63	Frt.	12	Southern Transportation Co. (N. J.).....	Philadelphia, Pa.	Commercial Trust Building.
64	Frt.	2	Desporte Packing Co. (La.).....	Gulfport, Miss.	Biloxi, Miss.
65	Frt.	3	do.....	do.	do.
66	Frt.	3	Roy E. Roberts.....	Baltimore, Md.	Foot Fells Street.
67	Frt.	8	Davidson Steamship Co. (Minn.).....	Duluth, Minn.	Bay City, Mich.
68	Frt.	8	Genaro Balsac Velez.....	San Juan, P. R.	1 Isabel Segunda Street, Mayaguez, P. R.
69	Frt.	3	Orin W. Angwall.....	Milwaukee, Wis.	Marinette, Wis.

* Formerly sch. Jere G. Shaw.

* Formerly sc. b. Ampere.

Line No.	Official No	Signal letters	Rig	Name of vessel	Tonnage		Register dimensions			When built	Where built
					Gross	Net	Length	Breadth	Depth		
							Feet	Feet	Feet		
1	126138	KBLN	Sch.	City of Papeete.....	389	370	145.6	32.1	12.6	1883	Fairhaven, Calif.....
2	214008	LFWC	Sch.	City of Portland.....	1,806	1,660	276.0	48.3	19.1	1916	Sauvies Island, Oreg..
3	126855		Slp.	Clara.....	9	9	40.0	13.6	3.2	1890	Dorchester County, Md.
4	126878		Slp.	Clara.....	8	5	29.6	13.9	4.0	1892	Greenwich, N. J.....
5	127591		Slp.	Clara Dunnoek.....	9	7	44.3	14.5	3.1	1901	Golden Hill, Md.....
6	126232		Sch.	Clara Garrett.....	42	32	68.8	20.7	5.7	1884	Pocomoke City, Md.....
7	126370		Sch.	Clara B. Kennard.....	79	75	77.3	25.2	6.3	1886	North Weymouth, Mass.
8	126550		Sch.	Clarence J. Fillmore..... ⁺	410	389	161.2	31.0	10.3	1889	West Bay City, Mich.
9	126588		Sch.	Clarence and Eva.....	10	9	45.3	14.4	3.2	1889	Cambridge, Md.....
10	205720		Slp.	Clarence Crockett.....	9	7	44.6	14.7	3.0	1908	Deep Creek, Va.....
11	126984	KLSB	Sch.	Clarence A. Holland.....	200	179	126.5	23.9	8.2	1893	Bethel, Del.....
12	209266		Slp.	Claud W. Somers.....	8	6	42.6	14.0	3.0	1911	Youngs Creek, Va.....
13	127692		Sch.	Claudia.....	113	79	97.0	24.6	10.4	1902	Gloucester, Mass.....
14	126314		Sch.	Clemmie Travers.....	85	81	85.9	23.8	7.0	1885	Matthews County, Va.
15	205045	KWNL	Sc. b.	Cleona.....	956	869	193.2	35.0	17.6	1908	Noank, Conn.....
16	205691		Slp.	Clifford Oscar.....	15	12	49.8	16.7	4.0	1908	Deals Island, Md.....
17	127377		Slp.	Clyde.....	14	10	37.0	16.1	3.8	1899	Shipyard, Ga.....
18	207355	LBKN	Sc. b.	Coaldale.....	831	733	182.8	35.0	14.7	1910	Noank, Conn.....
19	213727	LFQB	Sc. b.	COASTWISE..... ⁺	1,432	1,325	226.1	35.3	21.6	1892	Maryport, England.....
20	204844	KWLT	Sc. b.	Cocalico.....	956	869	193.2	35.0	17.6	1907	Noank, Conn.....
21	221605	MDCW	Sc. b.	Cohasset.....	2,226	2,142	267.3	46.3	23.6	1921	do.....
22	126856		Sc. b.	Cohocton.....	671	643	158.2	33.8	15.8	1891	do.....
23	127760		Sch.	Coler.....	7	5	42.0	12.0	2.5	1903	Beaufort, N. C.....
24	150621		Sch.	Colpet.....	1,046	904	211.0	35.0	16.0	1893	West Bay City, Mich.
25	127375		Slp.	Columbia.....	7	7	39.5	14.5	3.4	1899	Fairmount, Md.....
26	127441		Slp.	Columbia.....	9	6	45.0	15.0	30.0	1900	Pocomoke City, Md.....
27	125285		Sch.	Columbia F. C.....	40	46	79.0	22.8	6.3	1874	Mundy Point, Va.....
28	223395		Slp.	Cornea.....	9	9	36.3	12.6	3.8	1923	Rio Grande, P. R.....
29	127464	KQHB	Sch.	Commerce.....	658	621	184.0	38.6	13.6	1900	Alameda, Calif.....
30	220572	MBJW	Sch.	Commodore..... ^o	1,526	1,339	232.9	45.0	18.8	1919	Seattle, Wash.....
31	127607		Sch.	Concordia.....	17	10	46.9	16.2	3.0	1902	Biloxi, Miss.....
32	121617		Sch.	Condalaura.....	22	14	55.0	19.0	3.6	1915	Pascagoula, Miss.....
33	106456	KDQB	Sc. b.	Conemaugh.....	1,774	1,714	254.0	40.5	24.3	1870	Liverpool, England.....
34	204692	KWJR	Sc. b.	Conewago.....	956	869	193.2	35.0	17.6	1907	Noank, Conn.....
35	2072	JRCT	Sc. b.	Conneaut.....	1,690	1,620	280.0	38.1	20.2	1875	Wilmington, Del.....
36	216140	LJWS	Bkn.	Conqueror..... ⁺	1,395	1,221	231.4	43.5	18.6	1918	Rolph, Calif.....
37	127175		Sch.	CONSTITUTION.....	3,832	3,621	451.7	44.2	22.3	1897	Superior, Wis.....
38	218580	LSCN	Sch.	Copperfield..... ⁺	691	550	172.5	36.0	14.1	1919	Chickasaw, Ala.....
39	100584	KLWR	Sch.	Corapeake.....	234	222	134.8	23.9	8.8	1894	Bethel, Del.....
40	205885		Slp.	Cordle S.....	7	6	43.0	14.0	3.0	1908	Cashville, Va.....
41	127172		Sc. b.	CORDOVA..... ⁺	3,180	2,861	352.0	44.2	21.8	1897	Chicago, Ill.....
42	125268		Sch.	Corsica.....	68	58	77.6	23.2	5.1	1874	St. Michaels, Md.....
43	211433	LDCG	Sch.	Courtney C. Houck..... ⁺	1,627	1,357	218.9	42.7	21.6	1913	Bath, Me.....
44	201673	KTPH	Sc. b.	Cumru.....	1,780	1,672	256.0	43.0	20.0	1895	Noank, Conn.....
45	128317	LRPV	Sc. b.	Cutler.....	1,322	1,170	230.6	37.6	19.6	1919	Machias, Me.....
46	208190		Sch.	D. J. Ward.....	82	69	88.7	23.8	6.4	1910	Salisbury, Md.....
47	222559		Sch.	D. L. S.....	31	23	63.0	19.2	4.1	1922	Pascagoula, Miss.....
48	157523		Slp.	D. W. White.....	6	6	38.4	12.3	3.2	1898	Deal Island, Md.....
49	157254		Slp.	Daisy M. Tall.....	10	9	42.2	15.3	3.3	1889	Madison, Md.....
50	202745		Sch.	Dale.....	11	11	45.0	13.0	4.5	1905	Atlantic, N. C.....
51	53274	LBQC	Sc. b.	DALLAS.....	1,148	1,148	264.0	36.0	22.0	1892	Superior, Wis.....
52	157323		Sch.	Dan.....	22	21	68.5	17.0	4.7	1891	St. Michaels, Md.....
53	157026		Sch.	Daniel Sharp.....	20	13	46.3	16.5	4.4	1881	Bridgeton, N. J.....
54	157631		Slp.	Danville.....	7	7	38.1	13.7	2.9	1901	Hudson, Md.....
55	212410	LDMW	Sc. b.	Darlen..... ⁺	944	922	181.4	40.0	15.4	1914	Wilmington, Del.....
56	157230		Slp.	Dart.....	11	6	38.2	14.6	3.9	1888	Goshen, N. J.....
57	106359		Sch.	David Robbins, sr..... ¹⁰	45	27	63.9	20.3	6.5	1845	Baltimore, Md.....
58	214209	LCCS	Sc. b.	Delaware.....	1,371	1,257	228.7	40.0	16.0	1916	Wilmington, Del.....
59	216020		Slp.	Della.....	9	9	34.6	13.2	5.2	1918	Vieques, P. R.....
60	157555		Slp.	Della Griffin.....	5	5	37.5	12.8	3.0	1899	Hollands Island, Md.....
61	201368		Slp.	Delma W.....	6	6	39.8	13.3	2.8	1904	Orlole, Md.....
62	169841		Sc. b.	DERWENT..... ¹¹	2,117	2,003	266.5	40.2	23.9	1884	Dumbarton, Scotland.....
63	157431	KMJD	Sc. b.	Devon.....	724	667	174.0	35.3	14.3	1895	Bath, Me.....
64	157684		Slp.	Dew Drop.....	6	7	40.5	12.7	3.3	1902	Chesconnesses, Va.....
65	157520		Slp.	Dewey.....	6	6	42.8	13.7	2.8	1898	Deal Island, Md.....
66	157574	KPWH	BK.	Diamond Head..... ¹²	1,012	952	194.2	31.2	20.2	1866	London, England.....
67	227937		Slp.	Diana.....	5	5	28.1	10.3	4.2	1928	San Juan, P. R.....

¹ Formerly sch. Wythop.
² Formerly sch. Garrymount.
³ Formerly sch. Rosalia.
⁴ Formerly schooner.
⁵ Paisley.
⁶ Richland Daisy.

⁷ Formerly sch. Blaaitind.
⁸ Formerly sc. b. Atlas.
⁹ Formerly sc. b. Brashear.
¹⁰ Formerly sc. b. Lone Star.
¹¹ Formerly sch. Ivy Blades.

Line No	Service	Crew	Name of owner	Home port	Address of owner
1	Cod.	7	Alaska Codfish Co. (Calif.)	San Francisco, Calif.	10 Main Street.
2	Frt.	11	Pendleton Bros. (Me.)	New York, N. Y.	15 Moore Street.
3	Oys.	6	Preston C. Rishaw	Cambridge, Md.	Byrn Street.
4	Oys.	3	Jacob Burnlight	Philadelphia, Pa.	Dividing Creek, N. J.
5	Oys.	3	Samuel S. Webster	Crisfield, Md.	Deal Island, Md.
6	Frt.	3	Benjamin T. Harrison	Cambridge, Md.	Tilghman, Md.
7	Frt.	2	Ralph R. Garland	Bar Harbor, Me.	39 Forest Street, Stonington, Me.
8	Frt.	6	Harry S. Charters	Port Huron, Mich.	Bay City, Mich.
9	Oys.	6	James M. Lewis, jr.	Cambridge, Md.	Wingate, Md.
10	Frt.	5	E. X. Ross	Washington, N. C.	Belhaven, N. C.
11	Frt.	4	R. B. White	Crisfield, Md.	Stewart Building, Baltimore, Md.
12	Oys.	4	Curvin Evans	do.	Ewell, Md.
13	Frt.	7	Antone F. Sylvia	New Bedford, Mass.	274 Orchard Street.
14	Frt.	4	T. Preston Webster	Baltimore, Md.	2235 Boston Street.
15	Frt.	4	Reading Co. (Pa.)	Philadelphia, Pa.	Reading Terminal.
16	Oys.	4	Merrill T. Evans	Crisfield, Md.	130 Maryland Avenue.
17	Frt.	2	Chatham Oyster Co. (Ga.)	Beaufort, S. C.	Box 319.
18	Frt.	3	Lahigh Coal & Navigation Co. (Pa.)	New York, N. Y.	143 Liberty Street.
19	Frt.	5	Sipsey Barge & Towing Co. (La.)	New Orleans, La.	Pere Marquette Building.
20	Frt.	4	Reading Co. (Pa.)	Philadelphia, Pa.	Reading Terminal.
21	Frt.	5	Eugene W. Fry	do.	Commercial Trust Building.
22	Frt.	3	J. S. Packard Dredging Co. (N. J.)	Providence, R. I.	1004 Turks Head Building.
23	Frt.	2	Alfred Potter	Washington, N. C.	Lowland, N. C.
24	Frt.	8	C. D. Secord	Buffalo, N. Y.	Nalon Building.
25	Frt.	4	Harry W. Parks	Crisfield, Md.	Fairmount, Md.
26	Frt.	1	Walter Weber	Cambridge, Md.	Fairbank, Md.
27	Frt.	3	L. W. Courtney	Reedsville, Va.	Mundy Point, Va.
28	Frt.	3	Julio Fuertes Cruz	San Juan P. R.	4 Pesante Street, Santurce, P. R.
29	Frt.	9	Sanders & Kirchmann	San Francisco, Calif.	American National Bank Building.
30	Frt.	11	Lewers & Cooke (Hawaii)	Honolulu, Hawaii	169 South King Street.
31	Frt.	3	Mrs. Fannie Kennedy	Gulfport, Miss.	Biloxi, Miss.
32	Frt.	3	Bozo Barlev	do.	do.
33	Tnk.	10	Gulf Refining Co. (Tex.)	Port Arthur, Tex.	West Port Arthur, Tex.
34	Frt.	5	Reading Co. (Pa.)	Philadelphia, Pa.	Reading Terminal.
35	Tnk.	10	Westwego Petroleum Barge Line (La.)	New Orleans, La.	Union Indemnity Building.
36	Frt.	13	Hind Rolph Investment Co. (Calif.)	San Francisco, Calif.	230 California Street.
37	Frt.	10	Pringle Barge Line Co. (Ohio)	Cleveland, Ohio	Rockefeller Building.
38	Frt.	7	Copperfield Shipping Co. (Ala.)	Mobile, Ala.	Ashland Place.
39	Frt.	4	B. Wm. Bramble	Baltimore, Md.	2916 East Baltimore Street.
40	Frt.	5	J. B. Bradshaw	Cambridge, Md.	Fairbank, Md.
41	Frt.	8	Detroit Sulphite Transportation Co. (Mich.)	Detroit, Mich.	Jefferson Avenue.
42	Frt.	4	M. M. Larrimore	Baltimore, Md.	Centerville, Md.
43	Frt.	10	Crowell & Thurlow (Me.)	Boston, Mass.	131 State Street.
44	Frt.	5	Reading Co. (Pa.)	Philadelphia, Pa.	Reading Terminal.
45	Frt.	5	Southern Transportation Co. (N. J.)	do.	Commercial Trust Building.
46	Frt.	3	William P. Ward	Crisfield, Md.	406 Main Street, Salisbury, Md.
47	Fsh.	3	Bloxi Fishermen's Packing Co. (Miss.)	Gulfport, Miss.	Biloxi, Miss.
48	Oys.	3	Denwood W. White	Crisfield, Md.	Wenona, Md.
49	Oys.	2	Addison R. Larrimore, jr.	Cambridge, Md.	Avalon, Md.
50	Frt.	2	James W. Hamilton	Beaufort, N. C.	Sea Level, N. C.
51	Tnk.	9	Westwego Petroleum Barge Line (La.)	New Orleans, La.	Union Indemnity Building.
52	Frt.	2	George Ayres	Baltimore, Md.	Rock Hall, Md.
53	Oys.	5	Daniel H. Errickson	Philadelphia, Pa.	Leesburg, N. J.
54	Frt.	4	Gladys Holliday	Cambridge, Md.	Wingate, Md.
55	Frt.	3	Emory Sexton	New York, N. Y.	35 South William Street.
56	Oys.	3	William A. Veal	Philadelphia, Pa.	Dividing Creek, N. J.
57	Oys.	6	David T. Robbins	do.	Port Norris, N. J.
58	Frt.	3	P. Dougherty Co. (Md.)	Baltimore, Md.	Hearst Tower Building.
59	Frt.	3	Estaban Rivera	San Juan, P. R.	Culebra Island, P. R.
60	Oys.	4	Walter W. Duncan	Crisfield, Md.	Oxford, Md.
61	Frt.	4	Denwood W. White	do.	Wenona, Md.
62	Frt.	5	Derwent Transportation Co. (Del.)	Mobile, Ala.	Clio and Magnolia Streets.
63	Frt.	4	Durham Navigation Corporation (Del.)	New York, N. Y.	c/o Joseph Morecraft, 10 Bridge Street.
64	Frt.	1	Henry P. Parks	Cape Charles, Va.	Tangler, Va.
65	Oys.	3	John S. Price	Crisfield, Md.	Chance, Md.
66	Tnk.	5	General Petroleum Corporation (Del.)	Seattle, Wash.	1325 Dexter Horton Building.
67	Frt.	2	Julio Morfi	San Juan, P. R.	Playa de Fajardo, P. R.

⁷ Formerly sc. b. Cordova.

⁸ Formerly sch. Elijah S. Adkins.

⁹ Formerly ^a brg. 127.
^b sch. b. Jeanie.

¹⁰ Formerly sch. Admiral.

¹¹ Formerly Norwegian schooner barge Derwent.

¹² Formerly British shp. Gainsborough.

Line No.	Official No.	Signal letters	Rig	Name of vessel	Tonnage		Register dimensions			When built	Where built
					Gross	Net	Length	Breadth	Depth		
					<i>Feet</i>			<i>Feet</i>			
1	221273	MOSV	Sc. b.	Dinty Moore.....	402	367	137.9	31.1	12.1	1921	Pensacola, Fla.....
2	157018		Sch.	Dixie.....	17	16	48.4	15.3	5.5	1880	Beverly, Mass.....
3	200914		Slp.	Dolphin.....	12	8	34.4	15.2	2.9	1904	Montgomery, Ga.....
4	209232		Slp.	Donna Forester.....	24	18	55.0	18.3	5.2	1911	Oriole, Md.....
5	215761	LJFP	Bk.	¹ Doon.....	848	782	195.7	32.9	19.1	1877	Glasgow Scotland.....
6	167466		Slp.	Dora Hall.....	7	5	39.0	13.3	3.1	1896	Fairmount, Md.....
7	218955	LTBD	Sch.	Doris Hamlin.....	1,063	960	200.5	38.8	18.5	1919	Harrington, Me.....
8	202501		Slp.	Dorothy.....	10	8	47.8	15.7	3.6	1905	Deal Island, Md.....
9	229284		Slp.	Dos Amigos.....	12	12	33.4	12.3	4.8	1929	Boqueron, P. R.....
10	220837	MBWN	Sc. b.	Dover.....	2,228	2,129	267.3	46.0	23.6	1920	Newington, N. H.....
11	157407	KMGF	Sc. b.	Draper.....	855	823	192.3	34.7	16.0	1894	Noank, Conn.....
12	211942		Slp.	Dreadnought.....	20	15	49.5	18.8	5.4	1914	Bluffton, S. C.....
13	219412	LVDR	Sc. b.	Druid Hill.....	1,281	1,210	228.0	38.0	19.1	1919	Baltimore, Md.....
14	215323	LHMK	Sch.	Dunham Wheeler.....	1,928	1,765	254.5	44.2	23.0	1917	Bath, Me.....
15	213023	LDWQ	Sbp.	DUNSYRE.....	2,140	2,014	277.8	41.8	24.4	1891	Port Glasgow, Scot- land.
16	210255	LCMH	Sch.	Dustin G. Cressy.....	862	726	182.3	38.2	15.0	1912	Bath, Me.....
17	218864	LSRC	Sc. b.	DYKES.....	2,072	1,631	306.8	50.2	20.3	1919	Baltimore, Md.....
18	135534		Sch.	E. A. Cranmer.....	17	17	44.6	17.3	6.0	1881	Greenbank, N. J.....
19	135516	JVKQ	Sc. b.	E. B. Sutton.....	1,819	1,686	227.8	41.8	24.2	1911	Bath, Me.....
20	207902		Slp.	E. C. Collier.....	19	14	52.0	17.9	4.3	1910	Deal Island, Md.....
21	136711		Slp.	E. M. Hubbard.....	8	8	41.0	13.5	2.9	1898	Hudson, Md.....
22	136010		Sch.	E. S. Wilson.....	44	42	69.4	20.8	6.0	1888	Madison, Md.....
23	136066		Sch.	E. T. Mace.....	7	7	46.0	11.5	3.0	1889	Dorchester, County, Md.
24	220338		Slp.	Eagle.....	25	13	31.0	16.0	6.6	1914	St. Thomas, Virgin Islands.
25	223626		Slp.	Eagle.....	8	6	31.8	14.5	3.4	1923	Hilton Head, S. C.....
26	224169		Slp.	Eagle.....	9	9	38.6	14.8	3.4	1924	Crisfield, Md.....
27	136680	KNJS	Sc. b.	Eagle Hill.....	911	843	195.0	34.8	17.6	1898	Noank, Conn.....
28	136828		Slp.	Earl.....	5	5	36.1	13.5	2.3	1899	Cambridge, Md.....
29	222347	MDRL	Sc. b.	Eastern.....	2,198	2,134	267.3	46.0	23.6	1922	Mariners Harbor, N. Y.
30	228735		Sch.	² EASTERN STAR.....	121	121	101.2	25.3	10.4	1909	Lunenburg, N. S.....
31	205366	KWQM	Sc. b.	Easton.....	830	732	130.2	35.0	14.7	1908	Noank, Conn.....
32	209231		Slp.	Eben.....	27	21	54.3	18.7	5.2	1911	Oriole, Md.....
33	220444	MGKW	Sc. b.	³ ECONOMY.....	1,401	1,347	231.9	35.2	20.5	1903	Sandefjord, Norway.....
34	137022		Slp.	Eddie Collier.....	9	9	46.4	15.2	3.6	1902	Deal Island, Md.....
35	136768	KPMD	Sc. b.	Edith.....	859	766	185.8	35.2	17.1	1899	Bath, Me.....
36	203571		Slp.	Edith C.....	6	6	39.6	13.5	2.8	1906	Deepcreek, Va.....
37	136638		Slp.	Edith Creighton.....	6	6	39.0	13.7	2.8	1907	Fishing Creek, Md.....
38	216713		Sch.	Edith Holley.....	31	19	57.8	19.3	4.4	1918	Biloxi, Miss.....
39	136497		Sch.	Edith Marcy.....	27	26	69.0	19.0	5.7	1895	Solomons Island, Md.....
40	136922		Sch.	Edith F. Todd.....	20	19	63.4	18.2	4.6	1901	Oriole, Md.....
41	136081		Slp.	Edith L. Leonard.....	10	9	42.5	14.8	3.3	1889	Cambridge, Md.....
42	200463		Sch.	Edna D.....	20	12	57.0	17.4	3.5	1903	Biloxi, Miss.....
43	136085		Sch.	Edna and Nellie.....	13	12	51.0	14.8	3.7	1889	Pocomoke City, Md.....
44	227345		Sch.	Edna Berry.....	62	62	78.6	21.7	6.1	1928	Leesburg, N. J.....
45	220938	MCGH	Sch.	Edna Hoyt.....	1,612	1,384	224.0	41.1	20.8	1900	Thomaston, Me.....
46	215658		Sch.	Edna May.....	31	19	56.3	19.4	4.2	1907	Biloxi, Miss.....
47	136688		Sch.	Edna Watts.....	20	20	43.1	16.2	5.3	1907	Port Blakeley, Wash.....
48	135766		Sch.	Edna E. Brown.....	17	17	39.2	15.9	4.5	1901	Bayport, N. Y.....
49	136088		Sch.	Edna E. Lockwood.....	10	9	53.6	15.3	2.7	1889	Tilghmans Island, Md.....
50	201403		Slp.	Edna G. Croswell.....	6	5	37.5	13.4	3.2	1904	Oriole, Md.....
51	161715	KLRT	Sch.	⁴ Edna Bright Hough.....	204	194	108.0	29.4	9.1	1893	Cambridge, Md.....
52	135042	JPTV	Bkn.	Edward May.....	885	815	165.3	35.5	21.3	1874	Boston, Mass.....
53	135730		Sch.	Edward Trevooy.....	93	66	81.4	22.8	7.8	1883	Boothbay, Me.....
54	135629		Sch.	Edward L. Martin.....	84	80	87.2	23.6	6.8	1882	Sussex County, Del.....
55	137061	KSHN	Sch.	Edward R. Baird, jr.....	279	238	132.0	28.3	9.8	1903	Bethel, Del.....
56	209252	LCFJ	Sch.	Edward R. Smith.....	565	492	158.2	34.5	14.1	1911	Phippsburg, Me.....
57	136892		Sch.	Edward V. Hendrixson.....	95	82	80.0	26.0	5.3	1901	Milford, Del.....
58	130784	KPRT	Sch.	Edwin and Maud.....	268	178	126.5	23.8	8.6	1900	Bethel, Del.....
59	136825		Slp.	Effe B.....	7	7	40.3	13.5	3.4	1900	Oriole, Md.....
60	135524		Sch.	Effe A. Chase.....	22	21	53.5	18.2	4.8	1881	Pocomoke City, Md.....
61	200463		Sch.	Elbert D.....	23	14	57.0	17.4	3.9	1903	Biloxi, Miss.....
62	203608		Slp.	Eldora.....	8	7	42.3	14.4	2.9	1903	Deepcreek, Va.....
63	220346	MBCJ	Sch.	Ellnor H.....	1,569	1,409	233.2	45.7	18.8	1920	Dockton, Wash.....
64	135945		Sch.	Elisba.....	10	5	58.0	16.0	2.9	1887	Tilghmans Island, Md.....
65	135452		Sch.	Elizabeth Ann.....	68	65	80.2	23.8	6.4	1880	Barren Creek Springs, Md.
66	218247	LRMT	Sch.	Elizabeth Bandl.....	767	648	178.7	36.2	15.0	1919	Gulfport, Miss.....
67	210706		Sch.	Elizabeth Carter.....	35	32	63.0	18.1	5.1	1912	Alexandria, Va.....
68	219809	LWDM	Sch.	Ella A.....	1,565	1,413	233.4	45.7	18.5	1920	Dockton, Wash.....
69	135638		Sch.	Ella Agnes.....	10	9	46.7	14.5	2.8	1882	Cambridge, Md.....
70	135632	JWQP	Sch.	⁵ Ella Clifton.....	108	92	89.0	23.9	7.3	1872	St. John, New Brun- swick.
71	8725		Sch.	Ella Eudora.....	31	29	52.2	19.0	4.9	1871	Mount Desert, Me.....

¹ Formerly Norwegian bk. Doon.² Formerly British schooner Carrie L. Hirtle.³ Formerly Mexican st. s. Oaxaca⁴ Formerly sch. Venus.

Line No.	Service	Crew	Name of owner	Home port	Address of owner
1	Frt.	3	John A. Merritt & Co.	Pensacola, Fla.	804 Palafox Street.
2	Fsh.	2	Edward C. Brigham	Gloucester, Mass.	7 Wiley Street.
3	Frt.	2	Chatham Oyster Co. (Ga.)	Beaufort, S. C.	Box 319.
4	Frt.	5	Silas Rodney Webster	Baltimore, Md.	2208 Boston Street.
5	Frt.	12	Horace Turner	Mobile, Ala.	Turner Terminals.
6	Oys.	4	Annie M. Lattimer	Crisfield, Md.	Fairmount, Md.
7	Frt.	8	New England Maritime Co. (Me.)	Boston, Mass.	131 State Street.
8	Oys.	6	Hosea C. Webster	Crisfield, Md.	Deal Island, Md.
9	Frt.	3	Juan Hernandez	San Jaun, P. R.	Boqueron, P. R.
10	Frt.	8	Davison Chemical Co. (Md.)	Baltimore, Md.	Garrett Building.
11	Frt.	3	Thomas J. Howard	New York, N. Y.	1 Broadway.
12	Mso.	2	Estate of George W. Lowden	Savannah, Ga.	208 West Bay Street.
13	Frt.	5	T. J. Hooper	Baltimore, Md.	Catonsville, Md.
14	Frt.	10	Pendleton Bros. (Me.)	New York, N. Y.	15 Moore Street.
15	Frt.	26	James Botts	do.	Do.
16	Frt.	8	Durham Navigation Corporation (Del.)	do.	c/o Joseph Morecraft, 10 Bridge Street.
17	Frt.	9	Bermudez Co. (N. J.)	Philadelphia, Pa.	1600 Arch Street.
18	Oys.	6	Richard Garrison	do.	Port Norris, N. J.
19	Frt.	3	Neptune Line (Del.)	New York, N. Y.	1 Broadway.
20	Oys.	4	Jefferson L. Dix	Crisfield, Md.	Tylerton, Md.
21	Frt.	2	John P. Kapisak	Cambridge, Md.	Fairbank, Md.
22	Frt.	4	Leslie A. Blackman	Philadelphia, Pa.	Port Norris, N. J.
23	Frt.	2	George F. Ward	Annapolis, Md.	Olivet, Md.
24	Pas.	4	Allan Smith	St. Thomas, Virgin Islands.	St. John, Virgin Islands.
25	Frt.	1	Joseph Gooding	Beaufort, S. C.	Hiltonhead, S. C.
26	Oys.	3	C. A. Dana	Crisfield, Md.	South Tenth Street.
27	Frt.	4	Thomas J. Howard	New York, N. Y.	1 Broadway.
28	Oys.	3	Gladys C. Cannon	Cambridge, Md.	Locust Street.
29	Frt.	4	Eastern Transportation Co. (Del.)	Wilmington, Del.	Ford Building.
30	Frt.	4	Ernest A. Ollivierre	New York, N. Y.	1993 Amsterdam Avenue.
31	Frt.	3	Lehigh Coal & Navigation Co. (Pa.)	New York, N. Y.	143 Liberty Street.
32	Oys.	6	H. C. Webster	Crisfield, Md.	Deal Island, Md.
33	Frt.	5	New Orleans Coal & Bisso Towboat Co. (Del.)	New Orleans, La.	United Fruit Building.
34	Oys.	4	William T. Ross	Washington, N. C.	South Creek, N. C.
35	Frt.	3	Mystic Steamship Co. (Mass.) (Trustees)	Boston, Mass.	250 Stuart Street.
36	Oys.	1	Andrew S. Parks	Cape Charles, Va.	Tangler, Va.
37	Frt.	4	Peter H. Todd	Cambridge, Md.	Race Street.
38	Oys.	5	C. B. Foster Packing Co. (La.)	New Orleans, La.	1009 Maison Blanche Building.
39	Frt.	2	John Bryant	Washington, D. C.	635 G. Street SW.
40	Frt.	8	John R. Bozman	Crisfield, Md.	Oriole, Md.
41	Oys.	4	Robert R. Mills	Cambridge, Md.	8 Willis Street.
42	Fsh.	4	Dunbar-Dukate Co. (La.)	New Orleans, La.	New Orleans Bank Building.
43	Frt.	2	John Thompson	Annapolis, Md.	Ridge, Md.
44	Oys.	10	Stultz Berry	Philadelphia, Pa.	Port Norris, N. J.
45	Frt.	9	Superior Trading & Transportation Co. (Mass.)	Boston, Mass.	88 Broad Street.
46	Oys.	6	C. B. Foster Packing Co. (La.)	New Orleans, La.	1009 Maison Blanche Building.
47	Fsh.	1	N. H. Johnson	Juneau, Alaska	Unga, Alaska.
48	Frt.	1	Samuel Collins	Hartford, Conn.	Essex, Mass.
49	Frt.	2	J. Hillery Wingate	Cambridge, Md.	Hills Point, Md.
50	Oys.	4	William R. Brown	do.	Tilghman, Md.
51	Frt.	6	W. E. Skinker	Reedville, Va.	Moss Neck, Va.
52	Frt.	13	Rolph Navigation & Coal Co. (Calif.)	San Francisco, Calif.	60 California Street.
53	Frt.	4	Clarendon H. McMaster	Boston, Mass.	1908 Hyde Park Avenue.
54	Frt.	9	J. Blair Spencer	Reedville, Va.	Zanoni, Va.
55	Frt.	6	C. C. Paul & Co.	Baltimore, Md.	203 Stewart Building.
56	Frt.	6	A. J. McLean	New York, N. Y.	35 South William Street.
57	Frt.	3	L. B. Towers	Baltimore, Md.	Denton, Md.
58	Frt.	4	C. C. Paul & Co.	do.	Stewart Building.
59	Oys.	3	J. Asbury Jones	Crisfield, Md.	Crocheron, Md.
60	Frt.	2	Benjamin Sewell	Baltimore, Md.	Rock Hall, Md.
61	Frt.	4	Dunbar-Dukate Co. (La.)	New Orleans, La.	New Orleans Bank Building.
62	Oys.	4	Daniel T. Somers	Crisfield, Md.	Ewell, Md.
63	Frt.	11	Harbor Navigation Co. (Wash.)	Seattle, Wash.	Hoquiam, Wash.
64	Frt.	2	Gorman Cummings	Cambridge, Md.	Fairbanks, Md.
65	Frt.	4	W. H. Douglas	Reedville, Va.	Kinsale, Va.
66	Frt.	7	Walter E. Reid	Bath, Me.	Georgetown, Me.
67	Frt.	3	Mary A. Carter, Estate of	Washington, D. C.	1314 B Street SW.
68	Frt.	13	J. C. Shaw	Seattle, Wash.	Hoquiam, Wash.
69	Oys.	5	Calvin Stewart	Cambridge, Md.	Springdale Avenue.
70	Frt.	2	Fred P. Hutchings	Belfast, Me.	Orland, Me.
71	Frt.	1	Willmont Hardy	do.	Little Deer Isle, Me.

* Formerly British ship. Ella Clifton.

Sailing Vessels

Line No.	Official No.	Signal letters	Rig	Name of vessel	Tonnage		Register dimensions			When built	Where built
					Gross	Net	Length	Breadth	Depth		
1	135998		Sch.	Ella Horton.....	6	6	42.4	10.0	3.5	1888	Morehead City, N. C.
2	135887		Sch.	Ella K.....	31	21	56.6	20.8	4.4	1886	Jordan River, Miss.
3	136160		Sch.	Ella Larmore.....	10	9	48.5	16.2	3.3	1890	Cambridge, Md.
4	136920		Slp.	Ella Wilson.....	7	7	41.0	14.1	3.8	1901	Orlole, Md.
5	90914		Sch.	Ella B. Adams.....	24	16	52.0	17.8	4.9	1876	Dorchester, N. J.
6	136851		Sch.	Ella F. Cripps.....	47	47	69.2	21.9	5.8	1900	St. Michaels, Md.
7	136307		Sch.	Ella G. Pride.....	29	27	67.5	20.7	4.8	1892	Pocomoke City, Md.
8	135183		Sch.	Ella and Carrie.....	51	37	69.0	22.8	5.5	1875	Dorchester County, Md.
9	216015	LJRT	Sch.	Ella Pierce Thurlow...+	1,505	1,348	221.2	42.0	22.3	1918	Rockland, Me.
10	135268		Sch.	Ellen and Alice.....	38	36	63.0	20.0	5.8	1877	Gloucester Co., Va.
11	201394	KTJM	Sch.	Ellen Little.....+	999	807	188.2	39.2	11.7	1904	Rockland, Me.
12	220222		Sc. b.	Ellora.....	1,751	1,697	202.8	30.2	25.6	1879	Glasgow, Scotland
13	219194		Slp.	Elmer.....	8	6	40.3	13.0	2.9	1903	Hunting Creek, Va.
14	137041		Slp.	Elmer C.....	6	6	35.0	12.2	2.8	1902	Oxford, Md.
15	220932		Slp.	Elmer W. Sommers.....	25	18	48.3	16.9	5.2	1920	Honga, Md.
16	209213		Slp.	Eloise.....	24	20	54.0	18.8	4.9	1911	Orlole, Md.
17	207476	LBMS	Sch.	Elsie.....	135	90	106.5	25.0	11.5	1910	Essex, Mass.
18	207848		Slp.	Elsie May.....	6	6	35.8	12.6	3.0	1910	Orlole, Md.
19	136699		Sch.	Elsie M. Reichert.....	18	9	40.2	17.1	4.7	1898	Bridgeton, N. J.
20	136930		Slp.	Elsworth.....	8	8	39.9	14.3	3.1	1901	Hudson, Md.
21	203684		Slp.	Eivra C.....	7	7	41.3	14.1	3.0	1906	Deep Creek, Va.
22	135051	JQCP	Sch.	Elwood.....	116	97	104.0	26.6	7.0	1874	Dorchester Co., Md.
23	222691	MFKD	Sch.	Elmrett.....	659	602	179.0	38.0	13.2	1919	Diligent River, Nova Scotia.
24	137051		Sch.	Emilla Enos.....	97	66	89.0	23.9	9.5	1902	Essex, Mass.
25	137038	KSC/T	Sc. b.	Emille.....	1,069	939	216.5	35.2	18.3	1902	Bath, Me.
26	135468	JTWQ	Bk.	Emily F. Whitney.....	1,317	1,207	193.5	37.8	23.5	1880	Boston, Mass.
27	8734		Sch.	Emma.....	54	46	63.5	23.7	5.4	1871	Stockton, Me.
28	135464		Sch.	Emma Langhammer.....	28	20	57.6	18.2	5.4	1880	Dorchester Co., Md.
29	136925		Slp.	Emma May.....	7	7	41.8	14.1	3.6	1901	Orlole, Md.
30	135247		Sch.	Emma Temple.....	48	45	69.7	21.4	5.3	1876	Queen Anne Co., Md.
31	136926		Sch.	Emma A. Faulkner.....	52	52	71.4	23.1	6.3	1901	Tlghmans Island, Md.
32	136274		Sch.	Emma P. Clemens.....	11	10	37.5	14.0	3.4	1892	Biloxi, Miss.
33	135741		Sch.	Emma V. Wills.....	45	43	64.9	22.1	6.3	1883	St. Michaels, Md.
34	226745		Slp.	Energy.....	15	14	30.2	13.6	5.4	1927	St. Thomas, Virgin Islands.
35	136691	KNPH	Sc. b.	Enterprise.....	901	838	194.0	35.0	17.6	1898	Noank, Conn.
36	206146		Sch.	Enterprise.....	57	42	70.5	21.8	6.8	1909	Deer Isle, Me.
37	136030		Sch.	Ephraim Mulford.....	33	20	60.0	19.3	5.8	1889	Bridgeton, N. J.
38	136641		Slp.	Eretha Murray.....	7	7	44.8	14.6	3.0	1897	Mount Vernon, Md.
39	216057		Sch.	Ernestina.....	52	52	81.0	23.0	7.8	1917	Mayaguez, P. R.
40	136914		Slp.	Ernie.....	6	6	37.2	14.5	3.0	1901	Cambridge, Md.
41	136276		Sch.	Ervin J. Luce.....	127	121	91.0	27.4	8.4	1892	New London, Conn.
42	135572		Sc. b.	Escort No. 2.....	230	230	92.0	24.2	13.0	1882	Cooe Bay, Oreg.
43	220266		Slp.	Espada.....	14	14	38.6	14.1	5.3	1927	Culebra Island, P. R.
44	136528		Sch.	Esperanza.....	8	7	26.0	12.5	2.8	1895	Tampa, Fla.
45	136053		Sch.	Estella.....	40	38	59.0	21.4	5.5	1874	Absecon, N. J.
46	92977	KPJG	Sch.	Estelle Krieger.....+	1,172	1,047	184.8	40.3	18.8	1899	Thomaston, Me.
47	221848		Slp.	Esther.....	8	7	36.3	13.3	3.0	1921	Beaufort, S. C.
48	218206	LRKD	Sch.	Esther K.....+	1,001	905	186.5	38.0	18.7	1919	Dennysville, Me.
49	212662		Slp.	Esther W.....	30	25	55.6	20.1	5.5	1914	Orlole, Md.
50	203515		Slp.	Esther Hur.....	10	8	48.5	15.8	3.3	1906	Champ, Md.
51	228277		Sch.	Esther Peterson.....	68	68	77.5	22.0	7.2	1929	Greenwich, N. J.
52	228278		Sch.	Ethalinda Blackman.....	97	97	91.8	24.7	8.3	1929	Dorchester, N. J.
53	136228		Slp.	Ethel.....	7	7	38.5	13.4	3.6	1891	Pocomoke City, Md.
54	225114		Slp.	Ethel & Lydia.....	10	12	40.8	14.0	4.4	1925	Onancock, Va.
55	201810		Sch.	Ethel Vall.....	18	12	54.0	16.3	4.6	1905	Solonons, Md.
56	136943		Slp.	Ethelyn Dryden.....	9	9	45.0	15.5	3.9	1901	Pocomoke City, Md.
57	135144		Sch.	Etta.....	31	30	62.0	20.5	4.6	1885	St. Michaels, Md.
58	136632		Slp.	Etta and Aele.....	5	5	37.8	13.5	3.0	1897	Wingate, Md.
59	209164		Slp.	Eula C.....	8	6	35.2	13.5	3.4	1900	Wysocking, N. C.
60	8687		Slp.	Eureka.....	18	17	47.3	17.5	4.0	1870	Sayville, N. Y.
61	136157		Sch.	Eureka.....	19	11	47.7	17.7	3.8	1890	Biloxi, Miss.
62	136840		Sch.	Eva.....	7	7	39.1	12.9	3.1	1890	Cambridge, Md.
63	136579		Sch.	Eva A. Roberts.....	6	5	39.9	12.2	2.7	1896	Bishops Head, Md.
64	135473	JVCD	Sch.	Eva D. Rose.....	104	99	89.3	23.6	7.3	1880	Mauricetown, N. J.
65	136016		Sch.	Eva S. Cullison.....	48	35	70.5	21.0	6.2	1888	Baltimore, Md.
66	201584		Sch.	Everett.....	8	8	34.5	15.5	6.0	1904	Tilton, S. C.
67	136654		Slp.	Everett A. Conary.....	5	5	28.0	9.5	5.0	1894	Friendship, Me.
68	136615		Slp.	Ewing Bradshaw.....	7	7	38.0	13.0	3.2	1897	Crishfield, Md.
69	136060		Sch.	Excel.....	44	34	68.0	22.3	4.5	1889	Handsboro, Miss.
70	212127	LDKN	Sc. b.	Exeter.....	1,780	1,672	256.0	43.0	20.0	1914	Noank, Conn.

¹ Formerly sch. Marcus L. Godfrey.

² Formerly British st. s. Ellora.

³ Formerly { a schooner Elsie.

{ b British schooner Elise.

⁴ Formerly sch. Eddle.

Line No.	Service	Crew	Name of owner	Home port	Address of owner
1	Frt.	1	J. G. Hopkins.....	Washington, N. C.....	South Creek, N. O.
2	Frt.	2	Stanford McKan.....	Gulfport, Miss.....	Pearlington, Miss.
3	Frt.	5	Albert C. Vickers.....	Cambridge, Md.....	111 Choptank Avenue.
4	Oys.	4	Louis B. Causey.....	Crisfield, Md.....	Route 2.
5	Oys.	5	J. Wesley Adams.....	Philadelphia, Pa.....	Port Norris, N. J.
6	Frt.	4	T. Preston Webster.....	Baltimore, Md.....	2235 Boston Street.
7	Frt.	3	H. A. Norton.....	Reedville, Va.....	Deltaville, Va.
8	Frt.	3	William B. Vane.....	Cambridge, Md.....	604 East Pratt Street, Balti- more, Md.
9	Frt.	11	New England Maritime Co. (Me.).....	Boston, Mass.....	131 State Street.
10	Oys.	7	Herbert R. Sockwell.....	Philadelphia, Pa.....	Port Norris, N. J.
11	Frt.	9	Boston Maritime Corporation (Me.).....	Boston, Mass.....	131 State Street.
12	Thk.	13	Alonzo Smith.....	Houston, Tex.....	2007 Waugh Drive.
13	Frt.	2	John Thompson.....	Annapolis, Md.....	Ridge, Md.
14	Frt.	5	John R. Wilson.....	Cambridge, Md.....	215 High Street.
15	Oys.	4	Roland Styron.....	Washington, N. O.....	Hobucken, N. O.
16	Msc.	4	Wm. L. Jones.....	Crisfield, Md.....	Chance, Md.
17	Cod	8	Frank C. Pearce Co. (Mass.).....	Gloucester, Mass.....	401 Main Street.
18	Oys.	3	Wesley Wallace.....	Crisfield, Md.....	Deal Island, Md.
19	Oys.	6	Frank W. Johnson.....	Philadelphia, Pa.....	Cedarville, N. J.
20	Frt.	5	George H. Pritchett.....	Cambridge, Md.....	Lakesville, Md.
21	Oys.	3	Charles R. Middleton.....	Crisfield, Md.....	Ewell, Md.
22	Frt.	3	C. C. Paul & Co.....	Baltimore, Md.....	Stewart Building.
23	Frt.	7	M. Dacosta Roberts.....	do.....	Jesterville, Md.
24	Fsh.	10	E. E. Saunders & Co. (Fla.).....	Pensacola, Fla.....	Palafox Street Wharf.
25	Frt.	4	Maine Coast Pulpwood Co. (Me.).....	Bangor, Me.....	
26	Frt.	13	Earle Derby.....	San Francisco, Calif.....	225 Bush Street.
27	Frt.	2	Charles S. Robertson.....	Rockland, Me.....	Vinal Haven, Me.
28	Frt.	8	T. Preston Webster.....	Baltimore, Md.....	2235 Boston Street.
29	Oys.	6	Reese N. Harrison.....	Cambridge, Md.....	Avalon, Md.
30	Frt.	6	Samuel E. Shores.....	Crisfield, Md.....	Chance, Md.
31	Frt.	8	Calvin S. Leonard.....	Cambridge, Md.....	Choptank Avenue.
32	Frt.	3	Wm. P. Kennedy.....	Gulfport, Miss.....	Biloxi, Miss.
33	Frt.	3	Henry Wehrhelm.....	Annapolis, Md.....	Compton, Md.
34	Pas.	4	Jens George.....	St. Thomas, V. I.....	No. 7 Bred Gade.
35	Frt.	4	Thomas J. Howard.....	New York, N. Y.....	1 Broadway.
36	Frt.	2	Albert M. Shepard.....	Belfast, Me.....	Deer Isle, Me.
37	Oys.	4	Lucius E. Peterson.....	Philadelphia, Pa.....	Port Norris, N. J.
38	Frt.	4	North Smith.....	Annapolis, Md.....	Coster, Md.
39	Frt.	5	J. Benitez Clines.....	San Juan, P. R.....	Ochoa Building.
40	Oys.	3	Albert G. Phillips.....	Crisfield, Md.....	Fishing Creek, Md.
41	Frt.	3	Rockport Granite Co. (Mass.).....	Gloucester, Mass.....	Granite Street, Rockport, Mass.
42	Frt.	3	Hood Bay Canning Co. (Wash.).....	Juneau, Alaska.....	Killisnoo, Alaska.
43	Frt.	3	Pilar Gonzales.....	San Juan, P. R.....	Culebra Island, P. R.
44	Frt.	2	John C. Chord.....	St. Augustine, Fla.....	New Smyrna, Fla.
45	Frt.	3	Lewis J. Fisher.....	Cambridge, Md.....	Vienna, Md.
46	Frt.	9	Boston Ship Brokerage Co. (Mass.).....	Boston, Mass.....	99 State Street.
47	Frt.	2	Chatham Oyster Co. (Ga.).....	Beaufort, S. C.....	Box 319.
48	Frt.	7	J. M. Scott.....	Mobile, Ala.....	202 South Monterey Street.
49	Oys.	6	Hosen C. Webster.....	Crisfield, Md.....	Deal Island, Md.
50	Oys.	5	Benjamin F. Evans.....	do.....	Rhodes Point, Md.
51	Oys.	8	Christian J. Peterson.....	Philadelphia, Pa.....	301 Broad Street, Bridgeton, N. J.
52	Oys.	9	S. S. Blackman.....	do.....	Port Norris, N. J.
53	Oys.	4	A. J. Thompson.....	Reedville, Va.....	Hague, Va.
54	Oys.	2	B. J. Mercer.....	Washington, N. O.....	Lowland, N. O.
55	Frt.	2	George W. Chesser.....	Annapolis, Md.....	St. George Island, Md.
56	Oys.	5	Edward Adams.....	Crisfield, Md.....	41 Myrtle Street.
57	Oys.	5	Benjamin D. Trout.....	Philadelphia, Pa.....	Helslerville, N. J.
58	Oys.	3	E. S. Larrimore.....	Cambridge, Md.....	Tilghman, Md.
59	Oys.	1	Lathel Leary.....	Washington, N. O.....	Hobucken, N. O.
60	Frt.	4	A. Burrell.....	Reedville, Va.....	Urbana, Va.
61	Frt.	3	Francis Cousin.....	New Orleans, La.....	Lacombe, La.
62	Frt.	5	Charles A. Le Compte.....	Cambridge, Md.....	15 Cedar Street.
63	Oys.	4	Shriver McGlaughlin.....	Crisfield, Md.....	Crocheron, Md.
64	Frt.	4	Lottie V. Wathen.....	Baltimore, Md.....	Pier 4, East Pratt Street.
65	Frt.	2	Arthur Hinson.....	Philadelphia, Pa.....	Mauricetown, N. J.
66	Frt.	2	Richard Middleton.....	Beaufort, S. C.....	Frogmore, S. C.
67	Frt.	1	Rodney W. Smith.....	Bar Harbor, Me.....	Brooklin, Me.
68	Frt.	2	J. E. Sparrow.....	Elizabeth City, N. O.....	Belhaven, N. O.
69	Frt.	4	Henry A. Folcher.....	Gulfport, Miss.....	461 Benachi Avenue, Biloxi, Miss.
70	Frt.	6	Reading Co. (Pa.).....	Philadelphia, Pa.....	Reading Terminal.

1 Formerly (a) British sch. Cumberland Queen.
(b) sch. Cumberland Queen.

6 Formerly (a) bk. Emily F. Whitney.
(b) British shp. Emily F. Whitney.

7 Formerly sch. Mary T. Quinby.

Line No.	Official No.	Signal letters	Rig	Name of vessel	Tonnage		Register dimensions			When built	Where built
					Gross	Net	Length	Breadth	Depth		
1	204564		Slp.	F. C. Lewis, jr.	6	6	39.0	14.6	3.0	1907	Hopkins, Va.
2	120503	JWLK	Sch.	F. C. Pendleton	408	340	145.7	33.2	12.3	1882	Bangor, Me.
3	120236		Sch.	F. C. Todd	21	19	54.0	19.0	4.6	1876	Pocomoke City, Md.
4	121209		Slp.	F. F. Carpenter	9	9	46.0	15.9	3.9	1901	Deal Island, Md.
5	217608		Sch.	Fajardina	24	24	49.3	16.6	6.3	1919	Mayaguez, P. R.
6	218022	LRBV	Sc. b.	Falmouth	2,230	2,073	274.2	46.2	21.4	1919	do
7	211514		Sc. b.	Fannle	22	19	58.0	16.0	3.1	1900	Georgetown, D. C.
8	120565		Sch.	Fannie Insley	59	56	78.0	23.2	6.0	1883	Church Creek, Md.
9	201328		Slp.	Fannie L. Daugherty	8	8	41.3	15.0	3.6	1904	Crisfield, Md.
10	121030		Sch.	Fannie T. Harrington	10	7	47.8	13.4	3.4	1890	Taylor's Island, Md.
11	121271		Sch.	Fannie Belle Atwood	128	84	99.0	25.3	11.6	1903	Essex, Mass.
12	120508	JWMT	Sch.	Fanny Dutard	265	252	126.5	31.0	10.8	1882	San Francisco, Calif.
13	120728		Sch.	Fanny Lowery	16	15	58.0	16.6	4.0	1888	Tilghmans Island, Md.
14	203549		Slp.	Fay	7	6	42.0	14.0	3.0	1900	Deepcreek, Va.
15	227976		Slp.	Fearnot Jacob	12	12	42.0	12.4	4.6	1928	New York, N. Y.
16	9769		Sch.	Federal Hill	72	68	84.1	23.4	6.5	1856	Baltimore, Md.
17	225444		Sch.	Fern-Wood	140	140	105.1	26.5	10.4	1912	Lunenburg, N. S.
18	216379		Sch.	Fey Esperanza	10	10	39.0	13.7	4.9	1918	Rincon, P. R.
19	121251		Sch.	Fish Hawk	91	60	86.2	24.4	10.2	1902	Quincy, Mass.
20	215917	LJNV	Sch.	Flechas	482	399	156.0	35.6	12.7	1918	Pascagoula, Miss.
21	9807		Slp.	Flirt	10	5	37.0	12.1	3.6	1866	Crisfield, Md.
22	121135	KPVL	Sc. b.	Flora	865	769	185.2	35.1	17.3	1900	Bath, Me.
23	201273		Slp.	Flora B	7	6	39.5	13.2	3.0	1904	Fairmount, Md.
24	120420		Slp.	Flora Elsie	35	26	65.2	19.8	5.4	1880	Islip, N. Y.
25	208064		Slp.	Flora A. Price	23	18	56.2	18.4	4.8	1910	Champ, Md.
26	21836		Sch.	Florence	45	43	71.0	21.6	5.1	1867	Somerset Co., Md.
27	121144		Sch.	Florence	44	33	73.0	21.2	6.0	1900	Solomons, Md.
28	212745		Slp.	Florence	8	7	37.2	14.1	3.2	1914	Fishing Creek, Md.
29	120604	KHMD	Sch.	Florence A	154	126	96.5	27.4	7.2	1890	Cherryfield, Me.
30	224233		Slp.	Florence Louise	40	33	58.1	19.6	5.5	1924	Crisfield, Md.
31	120603		Sch.	Florence Northam	20	24	65.0	17.0	5.0	1890	Solomons Island, Md.
32	219131	LTKF	Bkn.	Forest Pride	1,600	1,424	241.5	44.0	19.2	1919	Aberdeen, Wash.
33	121165	KQMG	Sch.	Forester	663	598	184.0	38.6	13.6	1900	Alameda, Calif.
34	220724	MBRN	Sch.	Fort Laramie	2,240	2,140	266.5	46.0	24.1	1919	North Bend, Ore.
35	204270		Slp.	Frances Y	9	6	29.6	14.7	3.8	1907	Thunderbolt, Ga.
36	215905	LJNM	Sch.	Francis J. McDonald	1,059	965	201.9	37.1	18.8	1917	Noank, Conn.
37	120011		Sch.	Francis J. Ruth	60	57	73.0	23.2	6.7	1871	Dorchester Co., Md.
38	201610		Sch.	Francis V. Sylvia	95	64	85.0	21.7	10.2	1904	Essex, Mass.
39	120556		Sch.	Frank Bateman	48	48	71.2	21.0	5.3	1883	Oxford, Md.
40	205700	KWRG	Sch.	Frank Brainerd	254	198	123.4	30.9	8.7	1906	Rockland, Me.
41	214969	LQWS	Sch.	Frank A. Morey	574	481	163.0	35.4	14.7	1917	do
42	121075	KNLG	Sc. b.	Franklin	910	842	194.0	34.8	17.6	1898	Noank, Conn.
43	121202		Slp.	Franklin	7	7	38.7	13.4	2.7	1901	Hudson, Md.
44	121203		Slp.	Freddle	7	7	38.6	13.1	2.8	1901	do
45	121099		Slp.	Freddle L. Bennett	8	8	42.0	14.5	3.2	1899	Inverness, Md.
46	221593	MDCQ	Sc. b.	Frederick	2,301	2,198	267.3	46.0	23.6	1921	South Portland, Me.
47	216546	LMCN	Sch.	Frederick J. Lovatt	510	446	149.3	34.2	14.4	1918	Boothbay Harbor, Me.
48	120658		Sch.	Freeman	13	7	39.0	14.6	4.5	1886	Smiths Landing, N. J.
49	217683	LQFR	Sch.	Freeman	1,070	959	192.4	39.0	19.4	1919	Rockland, Me.
50	207903		Slp.	Fulton T. Mister	20	14	52.8	18.1	4.5	1910	Deal Island, Md.
51	205816		Sch.	G. A. Anderson	7	7	43.5	14.3	2.9	1908	Bishops Head, Md.
52	85735		Sch.	G. A. Kirwan	44	42	66.3	21.8	6.4	1882	Madison, Md.
53	219185	LJNM	Sch.	G. A. Kohler	1,462	1,365	212.2	40.0	21.2	1919	Wilmington, Del.
54	205616		Slp.	G. G. Vetra	8	8	39.9	13.8	3.1	1908	Wenona, Md.
55	85872		Sch.	G. W. Glenn	16	12	52.6	16.5	3.6	1884	Accomack Co., Va.
56	86131	KJDM	Sch.	Galilee	354	328	132.5	33.5	12.7	1891	Benicia, Calif.
57	86576	KRBQ	Sch.	Gamble	726	626	183.7	38.0	13.8	1901	Port Blakely, Wash.
58	86663	KSHL	Sch.	Gardner G. Deering	1,982	1,714	251.6	44.4	25.1	1903	Bath, Mo.
59	221563	MDCH	Sc. b.	Garrett	2,301	2,182	267.3	46.0	23.6	1921	Newington, N. H.
60	86341		Slp.	Gauntlet	11	10	34.0	13.4	4.4	1874	Boston, Mass.
61	220816	MBVR	Sch.	Gaviota	287	263	127.6	31.1	11.7	1920	Catano, P. R.
62	215623		Sch.	General Pershing	46	40	70.0	22.7	5.8	1917	White Haven, Md.
63	85910		Sch.	Genesta	10	9	47.4	15.8	2.8	1885	Cambridge, Md.
64	205630		Slp.	Geneva May	15	11	49.8	16.6	3.9	1908	Wenona, Md.
65	85276		Sch.	Genoa	730	694	188.9	34.1	13.2	1873	Cleveland, Ohio.
66	86400		Slp.	George	10	5	33.0	12.5	3.1	1897	New Haven, Conn.
67	215645		Sc. b.	George	14	11	50.9	13.0	2.4	1917	Alexandria, Va.
68	150359		Sch.	George Gress	67	64	79.5	25.5	6.0	1885	Athens, N. Y.
69	86508		Sch.	Geo. Slover	22	18	53.5	18.0	4.5	1900	Smyrna, N. C.
70	201214	KTGR	Sch.	George E. Klinek	560	460	152.6	36.4	12.6	1904	Mystic, Conn.
71	86363		Sc. b.	GEORGE H. CORLISS	2,886	2,718	352.0	44.2	22.3	1896	Chicago, Ill.
72	86314	EMQT	Sch.	George R. Bradford	142	135	96.4	27.4	8.0	1895	Essex, Mass.
73	201520	KTLS	Sc. b.	George R. Stetson	675	577	175.8	35.1	14.1	1904	Bath, Me.
74	85867		Sch.	George T. Duncan	10	9	56.3	15.2	3.8	1884	Mill Creek, Md.

¹ Formerly British sch. Marion Adams.
² Formerly sch. Remedy.

³ Formerly sch. Ada Cliff.
⁴ Formerly sch. Charles S. Gawthrop.

Line No.	Service	Crew	Name of owner	Home port	Address of owner
1	Oys.	4	Charlton G. Evans.....	Crisfield, Md.....	Ewell, Md.
2	Frt.	5	F. C. Pendleton.....	Belfast, Me.....	Islesboro, Me.
3	Frt.	1	W. T. Windsor.....	Crisfield, Md.....	Bishop Head, Md.
4	Oys.	5	William L. Jones.....	do.....	Chance, Md.
5	Frt.	4	Americo Andrini.....	San Juan, P. R.....	Fajardo, P. R.
6	Frt.	5	Staples Coal Co. (Mass.).....	Fall River, Mass.....	Taunton, Mass.
7	Frt.	2	Henry Dixon.....	Alexandria, Va.....	207 Gibbon Street.
8	Frt.	3	Levin R. Evans.....	Cambridge, Md.....	121 West End Avenue.
9	Oys.	4	Walter G. Haynie.....	Crisfield, Md.....	246 North Somerset Avenue.
10	Frt.	5	Glendy Larimore.....	Cambridge, Md.....	Tilghman, Md.
11	Frd.	12	Ernesto Montrond.....	New Bedford, Mass.....	30 Spring Street.
12	Cod.	35	J. A. Matheson.....	Seattle, Wash.....	Anacortes, Wash.
13	Oys.	2	L. E. Tull.....	Crisfield, Md.....	2 Laird Avenue.
14	Oys.	4	Alfred Dlse.....	Cape Charles, Va.....	Tangier, Va.
15	Fsh.	3	Thaddens Keith.....	Charleston, S. C.....	237 Congress Street.
16	Frt.	4	William J. Stanford.....	Washington, D. C.....	5-6 Municipal Wharf SW.
17	Fsh.	12	Warren Fish Co. (Fla.).....	Pensacola, Fla.....	Baylen Street Wharf.
18	Frt.	3	Carlos Valle.....	San Juan, P. R.....	Cabo Rojo, P. R.
19	Fsh.	9	E. E. Saunders & Co. (Fla.).....	Pensacola, Fla.....	Palafox Street Wharf.
20	Frt.	6	M. M. Flechas.....	Gulfport, Miss.....	Pascagoula, Miss.
21	Oys.	3	Fred Green.....	Philadelphia, Pa.....	39 Garfield St., Millville, N. J.
22	Frt.	3	Mystic Steamship Co. (Mass.) (trustees).....	Boston, Mass.....	250 Stuart Street.
23	Oys.	3	Isaac White.....	Crisfield, Md.....	Wenona, Md.
24	Frt.	2	Mary E. Wessells.....	Washington, D. C.....	608 E Street SE.
25	Oys.	5	Millard E. Price.....	Crisfield, Md.....	Chance, Md.
26	Frt.	3	William D. Roe.....	Baltimore, Md.....	St. Michaels, Md.
27	Frt.	4	David A. Messick.....	Cambridge, Md.....	304 Locust Street.
28	Frt.	4	J. Riley Phillips.....	Crisfield, Md.....	Fishing Creek, Md.
29	Frt.	4	Charles M. Struven.....	Baltimore, Md.....	114 South Frederick Street.
30	Oys.	6	Robert L. Webster.....	Crisfield, Md.....	Deals Island, Md.
31	Frt.	2	Charles O. Chesser.....	Annapolis, Md.....	St. George Island, Md.
32	Frt.	15	Grays Harbor Motorship Corporation (Wash.).....	Seattle, Wash.....	Securities Building.
33	Frt.	10	Sanders & Kirchmann (Calif.).....	San Francisco, Calif.....	American National Bank Building.
34	Frt.	15	Charles Nelson Co. (Calif.).....	do.....	230 California Street.
35	Msc.	12	Sam Huggins.....	Beaufort, S. C.....	Hiltonhead, S. C.
36	Frt.	9	McDonald Transportation Co. (Del.).....	Wilmington, Del.....	7 West Tenth Street.
37	Frt.	3	Mrs. S. K. Jones.....	Baltimore, Md.....	630 North Charles Street.
38	Fsh.	14	E. E. Saunders & Co. (Fla.).....	Pensacola, Fla.....	Palafox Street Wharf.
39	Oys.	6	John W. Sharp.....	Philadelphia, Pa.....	Leesburg, N. J.
40	Frt.	4	Merritt T. Ober.....	Bar Harbor, Me.....	North East Harbor, Me.
41	Frt.	7	Walter A. Bodden.....	Mobile, Ala.....	1905 Government Street.
42	Frt.	3	Thomas J. Howard.....	New York, N. Y.....	1 Broadway.
43	Frt.	3	Joseph F. Bennett.....	Cambridge, Md.....	Crocheron, Md.
44	Fsh.	4	B. G. Watson.....	Washington, N. C.....	Rural Route 3.
45	Oys.	4	Leander T. Morris.....	Crisfield, Md.....	Bishop's Head, Md.
46	Frt.	6	P. Dougherty Co. (Md.).....	Baltimore, Md.....	Hearst Tower Building.
47	Frt.	6	C. A. & B. F. Small Corporation (N. Y.).....	New York, N. Y.....	Care Emory Sexton & Co., 36 South William Street.
48	Oys.	5	Warfield Jones.....	Philadelphia, Pa.....	Bivalve, N. J.
49	Frt.	9	New England Maritime Co. (Me.).....	Boston, Mass.....	131 State Street.
50	Oys.	6	Noah W. Webster.....	Crisfield, Md.....	Deals Island, Md.
51	Frt.	4	Robert W. Bloodsworth.....	do.....	Bishop Head, Md.
52	Frt.	3	T. Preston Webster.....	Baltimore, Md.....	2235 Boston Street.
53	Frt.	9	R. B. White.....	do.....	Stewart Building.
54	Oys.	4	Walter DeVaughn.....	Crisfield, Md.....	Wenona, Md.
55	Oys.	7	Hiram B. Doncho.....	Wilmington, Del.....	Dover, Del.
56	Cod.	7	Union Fish Co. (Calif.).....	San Francisco, Calif.....	141 Clay Street.
57	Frt.	8	Wesley P. Areher.....	Key West, Fla.....	1016 Fleming Street.
58	Frt.	10	G. G. Deering Co.....	Bath, Me.....	226 Washington Street.
59	Frt.	6	P. Dougherty Co. (Md.).....	Baltimore, Md.....	Hearst Tower Building.
60	Msc.	2	William G. Dowe.....	Key West, Fla.....	77 Elizabeth Street.
61	Frt.	6	Moreno & Co. (P. R.).....	San Juan, P. R.....	General Pershing Avenue.
62	Frt.	3	Wilbart H. Robbins.....	Philadelphia, Pa.....	Port Norris, N. J.
63	Oys.	4	John McDaniels.....	do.....	Do.
64	Frt.	5	Wm. J. Horseman.....	Crisfield, Md.....	Wenona, Md.
65	Frt.	7	Ralph W. Jex.....	Toledo, Ohio.....	1749 Summit Street.
66	Frt.	2	Gaston E. Amortus.....	Bridgeport, Conn.....	East Norwalk, Conn.
67	Frt.	2	John Williams.....	Alexandria, Va.....	638 South Pitt Street.
68	Frt.	4	Parker J. Hall.....	Belfast, Me.....	Sandy Point, Me.
69	Frt.	2	R. D. White.....	Wilmington, N. C.....	Shallotte, N. C.
70	Frt.	6	George C. Dortch.....	New London, Conn.....	761 Montauk Avenue.
71	Frt.	8	Pittsburgh Steamship Co. (W. Va.).....	Duluth, Minn.....	WolvIn Building.
72	Frt.	5	Rockport Granite Co. (Mass.).....	Gloucester, Mass.....	Granite Street, Rockport, Mass.
73	Frt.	3	P. F. Martin Barge Corporation (Del.).....	Philadelphia, Pa.....	111 Walnut Street.
74	Oys.	3	David A. Webster.....	Crisfield, Md.....	Dames Quarter, Md.

* Formerly sch. Peter Mehrhof.

Line No.	Official No.	Signal letters	Rig	Name of vessel	Tonnage		Register dimensions			When built	Where built
					Gross	Net	Length	Breadth	Depth		
1	214635		So. b.	Geo. T. Lock.....	801	788	180.0	39.0	12.9	1910	Westlake, La.....
2	219509	LVJT	Bkn.	George U. Hind.....	1,389	1,224	231.4	43.5	18.6	1919	Rolph, Calif.....
3	86530		Slp.	George W. Collier.....	9	9	45.5	15.2	3.5	1900	Deal Island, Md.....
4	86110		Slp.	George W. Jackson.....	10	9	41.0	15.2	3.1	1890	Cambridge, Md.....
5	216878	LMTI	Sch.	Georgette.....	866	757	187.8	36.1	16.1	1918	Portland, Ore.....
6	86396		Slp.	Georgia and Inez.....	6	6	36.0	13.4	2.9	1897	Fairmount, Md.....
7	200402		Sch.	Georgia A. Gaskins.....	13	11	51.1	14.2	3.4	1903	Elizabeth City, N. C.....
8	86597	KRGH	Bkn.	Georgina.....	998	870	210.0	41.0	15.7	1901	Fairhaven, Calif.....
9	86203		Sch.	Gertie.....	10	9	37.0	13.2	4.0	1892	Handsboro, Miss.....
10	86458		Slp.	Gertie E. Collier.....	7	7	38.0	13.5	3.0	1899	Deal Island, Md.....
11	86284		Slp.	Gertrude.....	8	8	38.2	10.4	3.3	1894	Chincoteague, Va.....
12	86474		Slp.	Gertrude Wands.....	8	8	42.6	14.3	3.4	1899	Inverness, Md.....
13	86512		Slp.	Gladys.....	11	7	50.0	15.6	3.6	1900	Pocomoke City, Md.....
14	86593		Slp.	Gladys.....	5	5	36.8	13.4	2.1	1901	Cambridge, Md.....
15	200366		Slp.	Gladys.....	7	5	41.5	13.3	3.1	1903	Justisville, Va.....
16	204297		Cat.	Gladys.....	6	6	23.9	11.6	4.0	1907	Osterville, Mass.....
17	93398		Sch.	Gladys L.....	54	40	81.0	22.7	6.0	1903	Madison, Md.....
18	208030		Slp.	Gladys Marie.....	9	5	41.0	14.8	4.0	1910	Pocomoke City, Md.....
19	224250		Slp.	Gladys Melba.....	15	10	43.4	15.6	3.7	1924	Crisfield, Md.....
20	85986	KFCG	Sch.	Glendale.....	296	281	142.2	34.0	9.0	1888	Fairhaven, Calif.....
21	86303	KMGJ	Sc. b.	Glendower.....	855	823	192.2	34.7	16.0	1894	Noank, Conn.....
22	215220	LHJM	Sc. b.	Glenside.....	974	900	196.3	34.6	18.3	1917	Baltimore, Md.....
23	229168	MHPG	Sch.	Glory.....	285	243	120.5	28.6	12.0	1920	Marstal, Denmark.....
24	86462		Slp.	Gloucester.....	18	16	41.6	18.3	4.4	1898	Shipyard, Ga.....
25	86471		Slp.	Gloucester.....	10	10	42.5	14.2	3.5	1899	Hudson, Md.....
26	85827		Sch.	Gold Spray.....	10	9	53.0	13.0	3.2	1883	Fox Creek, Md.....
27	86401		Sch.	Golden Gate.....	5	5	40.8	11.8	2.6	1896	Fishing Creek, Md.....
28	213770	LFQV	Sch.	GOLDEN GATE.....	2,332	2,161	293.3	42.8	24.5	1888	Whitehaven, England.....
29	86046	KGLC	Sch.	Golden Shore.....	699	626	185.1	38.5	14.2	1889	Port Blakely, Wash.....
30	86449		Sch.	Goldie.....	36	28	64.5	18.0	4.5	1898	Scranton, Miss.....
31	86370		Sch.	Goldie I. Lewis.....	7	5	41.0	13.5	3.1	1896	Applegarth, Md.....
32	86196		Sch.	Gorman C.....	17	13	63.0	17.4	4.0	1892	Solomons Island, Md.....
33	211242	LCWS	Sc. b.	GOTHAM 84.....	2,441	2,040	250.0	43.0	26.0	1913	Cleveland, Ohio.....
34	211035	LDWC	Sc. b.	GOTHAM 85.....	2,441	2,042	250.0	43.0	26.0	1913	Lorain, Ohio.....
35	86242	KLPN	Sch.	Grace G. Bennett.....	210	199	135.5	23.9	7.8	1893	Bethel, Del.....
36	86033		Slp.	Gracie.....	11	7	38.6	15.0	4.1	1889	Goshen, N. J.....
37	86293		Sch.	Gramplon.....	844	802	218.0	38.0	13.2	1894	West Bay City, Mich.....
38	209184	LCFB	Sch.	Granville R. Bacon.....	385	339	133.6	31.6	11.8	1911	Bethel, Del.....
39	10947		Sch.	Grape Shot.....	29	28	51.8	18.5	5.6	1856	Sayville, N. Y.....
40	10566		Sch.	Gratitude.....	23	14	53.2	16.3	5.6	1855	Philadelphia, Pa.....
41	205552	KWRB	Sc. b.	Greenwood.....	967	880	195.6	35.0	17.6	1908	Noank, Conn.....
42	220731	MBRP	Sc. b.	Griffon.....	2,259	2,149	267.9	46.3	23.8	1920	Winslow, Wash.....
43	215508	LHSD	Sc. b.	Guanacaste.....	609	548	165.5	36.5	13.9	1917	Portland, Ore.....
44	86678		Sch.	Guillermite.....	38	38	62.0	17.4	6.6	Curacao, Dutch West Indies.....
45	215638		Sch.	H. E. Gumbel.....	28	19	54.4	18.8	4.4	1917	Biloxi, Miss.....
46	204550		Slp.	H. G. Alexander.....	10	8	47.5	16.0	3.6	1907	Wenona, Md.....
47	86953		Sch.	H. H. Conway.....	61	58	78.5	23.2	6.2	1883	Baltimore, Md.....
48	228343		Sch.	H. H. Robbins.....	53	53	68.8	21.4	6.2	1929	Dorchester, N. J.....
49	95778		Sch.	H. K. Price.....	52	39	65.2	23.2	6.4	1883	Pocomoke City, Md.....
50	95377		Sch.	H. L. James.....	115	109	93.0	27.0	7.2	1375	Dorchester Co., Md.....
51	95719		Sch.	H. M. Rowe.....	39	37	66.0	21.4	5.6	1882	do.....
52	219286	LTVK	Bkn.	H. W. Brown.....	2,352	2,190	282.0	45.9	22.4	1919	Orange, Tex.....
53	96380		Sch.	H. Hansel Tyler.....	5	5	39.2	13.3	2.6	1896	Fishing Creek, Md.....
54	95811		Slp.	Haldee.....	17	9	46.2	14.0	5.1	1884	Freeport, Me.....
55	219172	LTMR	Sc. b.	Hallowell.....	1,327	1,182	231.0	38.5	18.7	1919	Richmond, Me.....
56	95260		Sc. b.	Halsted.....	496	471	171.1	33.4	12.4	1873	Little Sturgeon, Wis.....
57	96069		Sch.	Hamlet.....	13	9	56.0	14.5	3.3	1890	Fishing Island, Md.....
58	95186		Sch.	Hannah and Ida.....	29	27	61.5	20.1	5.2	1872	Mauricetown, N. J.....
59	221386	MCVR	Sch.	Harford.....	2,240	2,139	267.3	46.0	23.6	1921	Portland, Me.....
60	95215		Slp.	Harp.....	13	12	37.6	16.0	4.0	1873	Darlen, Conn.....
61	96101	KLFN	Sch.	Harriet C. Whitehead.....	222	211	119.6	31.3	8.0	1892	Waterford, Conn.....
62	11295		Sch.	Harriet P. Ely.....	62	58	70.6	23.5	5.9	1862	Norwalk, Conn.....
63	96471		Slp.	Harry Anderson.....	8	8	44.3	15.2	3.1	1899	Deals Island, Md.....
64	96457		Slp.	Harry Collins.....	10	8	33.0	15.7	3.9	1899	Charleston, S. C.....
65	207922		Slp.	Harry F. Albaugh.....	24	19	56.4	18.4	4.8	1910	Champ, Md.....
66	216137	LJWR	Sch.	Harry G. Deering.....	1,342	1,163	211.4	41.0	21.1	1918	Bath, Me.....
67	95976		Slp.	Harvey M.....	5	5	28.0	11.5	3.2	1887	Glenwood, N. Y.....
68	96463		Slp.	Harvey A. Parks.....	8	8	42.0	16.0	2.8	1899	Holland Island, Md.....
69	110808	KGCY	Sch.	Harvey H. Conway.....	118	112	98.5	26.5	6.6	1888	Madison, Md.....
70	11477	HKDB	Sc. b.	Hatteras.....	788	754	171.5	33.5	18.8	1868	Brooklyn, N. Y.....

¹ Formerly sch. Miriam.

² Formerly ^a British shp. Lord Shaftesbury.
^b British shp. Golden Gate.

³ Formerly schooner barge ^b S. T. Co. No. 84.
^c Socony 84.

^a S. C. Co. No. 84.

^b S. T. Co. No. 84.

^c Socony 84.

Line No.	Service	Crew	Name of owner	Home port	Address of owner
1	Frt.	4	Aiken Towboat & Barge Co. (Fla.)	Pensacola, Fla.	812 South Palafox Street.
2	Frt.	14	C. E. Baen	San Francisco, Calif.	1 Sausome Street.
3	Oys.	4	Walter D. Webster	Crisfield, Md.	Wenona, Md.
4	Oys.	2	George Shaw	Philadelphia, Pa.	Dorchester, N. J.
5	Frt.	8	Phillip C. Pearson	Newport News, Va.	Cara Emory Sexton & Co., 35 South William Street, New York, N. Y.
6	Oys.	4	S. T. Harrison	Cambridge, Md.	Tilghman, Md.
7	Frt.	2	E. J. Midgitt	Elizabeth City, N. C.	702 Southern Avenue.
8	Fsh.		A. J. Larsen	Los Angeles, Calif.	218 North Catalina Avenue, Redondo Beach, Calif.
9	Frt.	1	Pantells A. Peronis	Tampa, Fla.	Box 16, Tarpon Springs, Fla.
10	Oys.	3	Robert L. Shores	Crisfield, Md.	Deal Island, Md.
11	Oys.	2	Wm. L. Jones	do.	Chance, Md.
12	Msc.	4	Billy Bloodsworth	do.	Toddville, Md.
13	Oys.	1	A. J. Lewis	Reedville, Va.	Walnut Point, Va.
14	Oys.	2	Upshur Long	Crisfield, Md.	Marion, Md.
15	Frt.	2	T. G. McKinney	Washington, N. C.	Lowland, N. C.
16	Fsh.	1	Thomas C. Nickerson	New Bedford, Mass.	East Harwich, Mass.
17	Fsh.	2	A. J. Lewis	Reedville, Va.	Walnut Point, Va.
18	Frt.	2	George W. Ennis	do.	Coles Point, Va.
19	Oys.	2	James R. Drury	Annapolis, Md.	Airedale, Md.
20	Cod.	9	Halfhill Packing Corporation (Calif.)	Los Angeles, Calif.	Long Beach, Calif.
21	Frt.	3	Thomas J. Howard	New York, N. Y.	1 Broadway.
22	Frt.	4	Reading Co. (Pa.)	Philadelphia, Pa.	Reading Terminal.
23	Frt.	6	Thowald Peders	Wilmington, N. C.	1805 Perry Avenue.
24	Frt.	2	Chatham Oyster Co. (Pa.)	Beaufort, S. C.	Care John L. Wall, Box 319.
25	Oys.	4	Walter Wilson	Cambridge, Md.	Hudson, Md.
26	Oys.	5	George B. French	Crisfield, Md.	Rumbley, Md.
27	Frt.	4	Clarence Parker	do.	Honga, Md.
28	Frt.	25	Rolph Navigation & Coal Co. (Calif.)	San Francisco, Calif.	60 California Street.
29	Frt.	9	do.	do.	Do.
30	Fsh.	4	Alabama Canning Co. (Ala.)	Mobile, Ala.	Bayou Labatre, Ala.
31	Frt.	4	Richard Lewis	Crisfield, Md.	Dames Quarter, Md.
32	Oys.	6	O. P. Owens	Baltimore, Md.	1710 Bolton Street.
33	Tnk.	12	Gotham Marine Corporation (N. Y.)	New York, N. Y.	15 Moore Street.
34	Tnk.	10	do.	do.	Do.
35	Frt.	5	J. B. Blades Lumber Co.	New Bern, N. C.	41 Broad Street.
36	Oys.	3	Charles W. Johnson	Philadelphia, Pa.	Newport, N. J.
37	Frt.	6	Gramplan Transportation Co. (Ind.)	Chicago, Ill.	Bay City, Mich.
38	Frt.	6	George E. Jones	Norfolk, Va.	1718 Hamlin Avenue.
39	Frt.	3	John C. Johnson	Reedville, Va.	Tucker Hill, Va.
40	Oys.	6	William O. Clark	Philadelphia, Pa.	Bivaive, N. J.
41	Frt.	4	Lahigh Coal & Navigation Co. (Pa.)	New York, N. Y.	143 Liberty Street.
42	Frt.	7	James Griffiths & Sons (Del.)	Wilmington, Del.	7 West Tenth Street.
43	Frt.	3	William M. McClellan	Pensacola, Fla.	402 West Lloyd Street.
44	Frt.	4	Tomas Bonano	San Juan, P. R.	51 Carretera, Catano, P. R.
45	Fsh.	5	Sea Food Co. (Miss.)	Gulfport, Miss.	Biloxi, Miss.
46	Oys.	4	Wm. T. Crockett	Cape Charles, Va.	Tangler, Va.
47	Oys.	4	Frank T. Stowman	Philadelphia, Pa.	Port Norris, N. J.
48	Oys.	5	Alvin O. Robbins	do.	Do.
49	Oys.	3	Willis Smith	Baltimore, Md.	Curtis Bay, Md.
50	Frt.	3	L. James Ward	do.	1210 West Franklin Street.
51	Frt.	3	William C. Todd	Crisfield, Md.	Chance, Md.
52	Frt.	12	Durham Navigation Corporation (Del.)	New York, N. Y.	8-10 Bridge Street.
53	Frt.	4	Milbourne W. Cornish	Cambridge, Md.	133 Pine Street.
54	Frt.	2	Booth Fisheries Sardine Co. (Me.)	Jonesport, Me.	Machiasport, Me.
55	Frt.	5	T. J. Hooper	Baltimore, Md.	Catonsville, Md.
56	Frt.	6	Smeed Box Co.	Cleveland, Ohio.	1878 Scranton Road.
57	Frt.	1	H. E. Day	Washington, N. C.	South Creek, N. C.
58	Frt.	5	Daisy Coulter	Baltimore, Md.	Chester, Md.
59	Frt.	6	P. Dougherty Co. (Md.)	do.	Hearst Tower Building.
60	Frt.	1	Grant B. Rackett	Bridgeport, Conn.	R. F. D. 37, South Norwalk, Conn.
61	Frt.	4	M. G. Wright	Elizabeth City, N. C.	500 Shepard Street.
62	Frt.	3	Thomas S. Phipps	Baltimore, Md.	16 Holland Street.
63	Frt.	5	William Wheatley	Crisfield, Md.	Chance, Md.
64	Frt.	2	Frank C. Brown	Charleston, S. C.	586 King Street.
65	Frt.	10	W. O. Brown	Crisfield, Md.	Deal Island, Md.
66	Frt.	9	Boston Maritime Corporation (Me.)	Boston, Mass.	131 State Street.
67	Frt.	1	Albert Teed	Bridgeport, Conn.	45 Beardsley Street.
68	Oys.	5	Peter H. Parks	Cambridge, Md.	Race Street.
69	Frt.	5	Harvey H. Conway	do.	3 Ohoptank Avenue.
70	Frt.	3	Durham Navigation Corporation (Del.)	New York, N. Y.	8-10 Bridge Street.

* Formerly schooner barge
 a S. O. Co. No. 85.
 b S. T. Co. No. 85.
 c Socony 85.

‡ Formerly Spanish sch. Gullermiteo.
 § Formerly sch. Wm. Sommers.
 ¶ Formerly bkn. Macerata.
 † Formerly schooner Richard Cromwell.

Sailing Vessels

Line No.	Official No.	Signal letters	Rig	Name of vessel	Tonnage		Register dimensions			When built	Where built
					Gross	Net	Length	Breadth	Depth		
					Feet			Feet			
1	96683	KSLP	So. b.	Hattie.....	1,286	1,163	230.3	39.0	17.3	1903	Bath, Me.....
2	95827		Sch.	Hattie Duncan.....	9	9	52.0	14.8	2.6	1884	Holland Point, Md.....
3	202506		Slp.	Hattie C. Laird.....	13	9	46.0	15.0	3.2	1905	Pocomoke City, Md.....
4	90427		Slp.	Hattie E. Travers.....	7	7	41.0	14.0	2.8	1898	Hoopers Island, Md.....
5	205160	KWPL	So. b.	Hauto.....	830	732	180.2	35.0	14.7	1908	Noank, Conn.....
6	90314	KMJV	So. b.	Haverford.....	678	644	170.4	35.0	14.2	1895	do.....
7	150725	KMSJ	So. b.	Hawthorne.....	680	608	176.4	35.0	14.2	1896	do.....
8	220632	LWNK	Sch.	Helen B. Sterling.....	2,526	2,350	267.0	49.0	25.2	1920	Portland, Oreg.....
9	218025	LSFC	Sch.	Helen Barnet Gring.....	1,220	1,127	202.8	40.4	20.8	1919	Camden, Mo.....
10	217453		Slp.	Hellene.....	6	6	28.7	11.9	3.2	1912	Bellhaven, N. C.....
11	202235	KTWP	Sch.	Helvetia.....	499	425	157.4	36.2	12.8	1905	Rockland, Me.....
12	95785		Sch.	Henrietta Bach.....	44	32	66.5	22.0	5.7	1883	Cambridge, Md.....
13	214523		Sch.	Henry Clark.....	23	16	57.6	19.2	3.7	1916	Pascagoula, Miss.....
14	95644		Sch.	Henry Disston.....	41	26	73.0	19.8	5.2	1881	Portsmouth, Va.....
15	96095	KJBS	Sch.	Henry Seymour.....	169	160	91.0	30.7	8.3	1890	Tottenville, N. Y.....
16	95688	JWBP	So. b.	Henry Villard.....	1,552	1,452	219.2	39.8	24.1	1882	Bath, Me.....
17	96470	KPLH	Sch.	Henry Wilson.....	499	430	157.8	37.1	11.3	1899	Aberdeen, Wash.....
18	90075		Sch.	Henry F. Barnes.....	18	12	59.5	17.0	4.0	1900	Jones Creek, Md.....
19	90126	KJRV	Sch.	Henry H. Chamberlain.....	245	204	122.3	30.6	8.4	1891	Phippsburg, Me.....
20	95733		Sch.	Henry I. Phillips.....	26	25	54.1	18.2	5.0	1882	Cambridge, Md.....
21	95826		Slp.	Henry W. Ruark.....	10	9	39.0	15.0	3.3	1884	Taylor's Inland, Md.....
22	218685	LSTD	Sch.	Herbert L. Rawding.....	1,219	1,109	201.7	38.5	21.9	1919	Stockton Springs, Me.....
23	95528		Slp.	Hercules.....	50	41	60.5	23.0	5.0	1878	San Francisco, Calif.....
24	214685	LQQH	Sch.	Herdls.....	1,220	1,124	199.8	42.3	19.6	1917	Chelsea, Mass.....
25	96609	KRPH	So. b.	Herdson.....	1,763	1,651	252.0	43.0	20.0	1902	Noank, Conn.....
26	216630	LMOH	Sch.	Hesper.....	1,348	1,231	210.2	41.0	20.4	1918	South Somerset, Mass.....
27	217229	LNTD	Bkn.	Hesperian.....	1,385	1,215	231.4	43.5	18.6	1918	Rolph, Calif.....
28	96591		Slp.	Hilda.....	8	6	42.5	13.0	3.2	1901	Hullwood, Va.....
29	96469		Slp.	Hilda D.....	6	6	38.5	13.0	3.3	1899	Orlole, Md.....
30	202528		Slp.	Hilda M. Willing.....	8	6	40.0	14.0	3.1	1905	do.....
31	96432		Sch.	Hildeblank.....	41	35	63.0	20.1	4.4	1898	Biloxi, Miss.....
32	200710		Sch.	Hilma.....	9	7	32.6	12.2	2.4	1903	Lake Charles, La.....
33	96577		Slp.	Hobart.....	5	5	38.7	14.4	2.6	1901	Fishing Creek, Md.....
34	96188		So. b.	Hopatcong.....	843	804	192.1	35.3	15.3	1890	Noank, Conn.....
35	96448		Slp.	Hopful.....	16	16	41.0	17.2	3.9	1899	Shipyard, Ga.....
36	200470	KSRW	Sch.	Horace A. Stone.....	1,376	1,237	208.5	38.6	20.7	1903	Brewer, Me.....
37	95052		Sch.	Hortense.....	24	13	50.6	18.7	4.0	1881	Ocean Spring, Miss.....
38	206890		Slp.	Howard.....	10	8	45.0	15.3	3.1	1909	Deep Creek, Va.....
39	216857		So. b.	Howard E.....	436	421	184.0	23.9	11.2	1918	Pocomoke City, Md.....
40	70820	KGLN	Sch.	Howard Wood.....	598	574	176.0	36.3	14.0	1889	Boothbay, Me.....
41	90170		Sch.	Hugh S. Orem.....	10	9	46.0	14.5	3.8	1892	Pocomoke City, Md.....
42	95961		Sch.	Hulda.....	66	52	75.5	23.5	6.0	1888	Cambridge, Md.....
43	200551		Sch.	Hyacinth.....	25	15	52.8	18.5	4.2	1903	Biloxi, Miss.....
44	215639		Sch.	I. Heldenheim.....	28	19	54.5	18.8	4.4	1917	do.....
45	209652	LBFT	So. b.	I. D. Fletcher.....	1,034	1,034	216.6	35.0	15.7	1909	Sparrows Point, Md.....
46	100316	JWNH	So. b.	I. F. Chapman.....	2,155	2,016	237.5	42.7	19.2	1882	Bath, Me.....
47	100160		Sch.	Ida.....	42	40	65.0	20.8	5.6	1875	Talbot Co., Md.....
48	220581		Slp.	Ida.....	9	9	34.7	16.2	3.9	1920	Fajardo, P. R.....
49	100045		Sch.	Ida C.....	27	18	58.0	20.4	3.9	1897	Do Lisle, Miss.....
50	222174		Sch.	Ida Helen.....	28	28	44.1	15.5	5.9	1922	Seattle, Wash.....
51	100657		Sch.	Ida May.....	70	54	72.0	21.4	7.4	1896	Urbana, Va.....
52	203500		Slp.	Ida May.....	10	7	42.2	14.4	3.3	1906	Deepcreek, Va.....
53	80340		Sch.	Ida B. Conway.....	73	58	83.1	24.0	6.5	1873	Nanticoke River, Md.....
54	100111	JPBC	Sch.	Ida B. Gibson.....	235	223	121.0	32.6	9.0	1874	Chester, Pa.....
55	100230		Sch.	Ida E. Moore.....	18	18	54.2	17.0	4.2	1878	Annapolis, Md.....
56	217434	LPKH	Sch.	Ida S. Dow.....	1,411	1,290	225.0	43.2	19.8	1918	Thomaston, Mo.....
57	100689		Slp.	Ida V. Beauchamp.....	7	7	38.8	13.3	3.0	1899	Orlole, Md.....
58	100365		Slp.	Idella.....	10	5	40.2	14.5	3.4	1884	Cambridge, Md.....
59	201115		Cat.	Idler.....	6	6	28.2	13.0	3.2	1904	Patchogue, N. Y.....
60	205933		Sch.	Imelda Campbell.....	30	20	58.4	19.4	5.0	1908	Dorchester, N. J.....
61	100189	JBCQ	Shp.	Indiana.....	1,487	1,413	208.9	40.0	23.9	1876	Bath, Me.....
62	100710	KPVT	So. b.	Indiana.....	1,626	1,506	236.3	43.3	20.0	1900	do.....
63	100307		Sch.	Inez.....	66	63	70.0	22.5	6.3	1882	Millbridge, Me.....
64	100554		Sch.	Interlaken.....	567	538	170.0	34.2	11.0	1893	Aigouac, Mich.....
65	204888		Slp.	Ioma.....	11	8	32.8	15.3	4.0	1908	Thunderbolt, Ga.....
66	100669		Sch.	Iowa.....	15	9	53.0	15.0	3.1	1896	Beaufort, N. C.....
67	100219		Sch.	Ira L. Crockett.....	12	12	43.9	15.2	3.5	1878	Pocomoke City, Md.....
68	204576		Slp.	Ira T. Crosswell.....	10	8	48.0	15.7	3.7	1907	Orlole, Md.....
69	100290		Sch.	Irene.....	5	5	47.0	11.6	2.6	1876	Crisfield, Md.....
70	211840	LDHR	So. b.	Irene.....	1,206	1,075	229.6	37.7	18.2	1913	Bath, Me.....
71	216982	LNCK	Sch.	Irene S. Wilkinson.....	818	708	187.3	38.0	14.4	1918	Savannah, Ga.....

¹ Formerly sch. Paterson.
² Formerly sch. Oregon Fir.

^a sch. Joel F. Sheppard.
^b Formerly sch. barge Mattie L. Johnson.
^c sch. barge William T. Lank.

Line No.	Service	Crew	Name of owner	Home port	Address of owner
1	Frt.	4	Howard V. Redgate	Boston, Mass.	25 T. Wharf.
2	Frt.	6	W. U. Parks	Cambridge, Md.	318 West End Avenue.
3	Oys.	1	A. J. Lewis	Reedville, Va.	Walnut Point, Va.
4	Oys.	5	Oscar Lyons	Cambridge, Md.	214 Henry Street.
5	Frt.	4	Lehigh Coal & Navigation Co. (Ph.)	New York, N. Y.	143 Liberty Street.
6	Frt.	2	Durham Navigation Corporation (Del.)	do.	8-10 Bridge Street.
7	Frt.	3	Service Transportation Co.	Boston, Mass.	18 Tremont Street.
8	Frt.	11	William W. Payne	Seattle, Wash.	Portland, Ore.
9	Frt.	8	Boston Maritime Corporation (Me.)	Boston, Mass.	131 State Street.
10	Frt.	2	Richard Lupton	Washington, N. C.	Lowland, N. C.
11	Frt.	6	I. L. Snow Co. (Me.)	Rockland, Me.	79 Mechanic Street.
12	Frt.	4	John E. Breeden	Annapolis, Md.	Sollers, Md.
13	Fsh.	6	Biloxi Fishermen's Packing Co. (Miss.)	Gulfport, Miss.	Biloxi, Miss.
14	Frt.	4	Edward F. Cox	Reedville, Va.	Colonial Beach, Va.
15	Frt.	6	Merritt & Chapman Derrick & Wrecking Co. (W. Va.)	New York, N. Y.	17 Battery Place.
16	Frt.	8	Constwise Steamship & Barge Co. (Wash.)	Seattle, Wash.	502 Burke Building.
17	Frt.	8	Libby, McNeill & Libby (Me.)	San Francisco, Calif.	465 California Street.
18	Msc.	2	Samuel F. Hudgins	Crisfield, Md.	117 South Fourth Street.
19	Frt.	5	Alma E. Wasson	Calais, Me.	30 Church Street.
20	Frt.	2	Edith B. Coleman	Baltimore, Md.	Rock Hall, Md.
21	Frt.	6	Rufus W. Dean	Cambridge, Md.	109 Cemetery Avenue.
22	Frt.	8	Lewis K. Thurlow	Boston, Mass.	131 State Street.
23	Frt.	1	August Wilson	San Francisco, Calif.	Oakland, Calif.
24	Frt.	13	Efas Navigation Corporation (P. R.)	San Juan, P. R.	25 Tautan Street, P. R.
25	Frt.	6	Reading Co. (Pa.)	Philadelphia, Pa.	Reading Terminal.
26	Frt.	9	George D. Rogers	Boston, Mass.	110 State Street.
27	Frt.	12	Rolph Navigation & Coal Co. (Calif.)	San Francisco, Calif.	60 California Street.
28	Frt.	4	J. W. Sadler	Washington, D. C.	Hobucken, N. C.
29	Oys.	2	Robert A. Jones	Reedville, Va.	Colonial Beach, Va.
30	Oys.	4	Roland Bozman	Crisfield, Md.	Wenona, Md.
31	Frt.	3	Ernest Prieto	New Orleans, La.	Mandeville, La.
32	Frt.	2	E. P. Westland	Lake Charles, La.	Marine Route Box 53, Sulphur, La.
33	Oys.	5	Millford Elliott	Cambridge, Md.	202 Muir Street.
34	Frt.	3	Durham Navigation Corporation (Del.)	New York, N. Y.	8-10 Bridge Street.
35	Frt.	1	Broad River Packing Co. (S. C.)	Savannah, Ga.	315 East Fifty-first Street.
36	Frt.	10	Albert W. Hanlon	Boston, Mass.	Brower, Me.
37	Frt.	3	Jos. A. Goodyear	New Orleans, La.	468 Flood Street.
38	Oys.	5	Charles W. Parks	Crisfield, Md.	Fairmont, Md.
39	Frt.	1	Diamond P. Transportation Co. (Del.)	Philadelphia, Pa.	151 South Front Street.
40	Frt.	2	Eastern Transportation Co. (Del.)	Wilmington, Del.	Ford Building.
41	Frt.	6	Isaac E. Elliott	Cambridge, Md.	Oxford, Md.
42	Frt.	4	Stevenson-McGee Co. (Md.)	Baltimore, Md.	119 South Frederick Street.
43	Frt.	4	John F. Joullian	Gulfport, Miss.	Lakeshore, Miss.
44	Fsh.	5	Sea Food Co. (Miss.)	do.	Biloxi, Miss.
45	Frt.	9	Barrett Co. (N. J.)	New York, N. Y.	40 Rector Street.
46	Frt.	20	Neptune Line (Del.)	do.	25 Beaver Street.
47	Frt.	3	Peter W. Price	Crisfield, Md.	Chance, Md.
48	Frt.	3	Christian F. W. Moller	St. Thomas, Virgin Islands.	Christiansted, St. Croix, Virgin Islands.
49	Fsh.	4	Alabama Canning Co. (Ala.)	Mobile, Ala.	Bayou Labatre, Ala.
50	Msc.	3	A. Malcolm Smith	Seattle, Wash.	1307 East Northlake Avenue.
51	Frt.	4	Barney D. Wessels	Reedville, Va.	Colonial Beach, Va.
52	Oys.	4	Orville H. Parks	Crisfield, Md.	Wingate, Md.
53	Frt.	4	Harvey H. Conway	Cambridge, Md.	3 Choptank Avenue.
54	Frt.	6	Nathaniel K. Lester	New London, Conn.	Norwich, Conn.
55	Oys.	2	Charles M. Ingersoll	Philadelphia, Pa.	Dividing Creek, N. J.
56	Frt.	11	New England Maritime Co. (Me.)	Boston, Mass.	131 State Street.
57	Frt.	4	Matthew Sisson	Alexandria, Va.	Quantico, Va.
58	Oys.	4	George H. Woodall	Wilmington, Del.	Lelaps, Del.
59	Pns.	1	E. S. Thomas	New York, N. Y.	Center Moriches, N. Y.
60	Oys.	8	Wilson A. Campbell	Philadelphia, Pa.	Newport, N. J.
61	Msc.	7	Cecil B. De Mille Pictures Corporation (Del.)	Los Angeles, Calif.	New York, N. Y.
62	Frt.	3	Durham Navigation Corporation (Del.)	New York, N. Y.	8-10 Bridge Street.
63	Frt.	2	E. H. Webster	Belfast, Me.	Castine, Me.
64	Frt.	6	John J. Roen	Grand Haven, Mich.	213 Velverdere Avenue, Charlevoix, Mich.
65	Oys.	3	George W. Lowden, estate of	Beaufort, S. C.	208 West Bay Street, Savannah, Ga.
66	Frt.	1	Michael Hill	Beaufort, N. C.	Sealevel, N. C.
67	Oys.	3	Arla Gibson	Philadelphia, Pa.	Leesburg, N. J.
68	Oys.	4	William T. Jones	Crisfield, Md.	Chance, Md.
69	Oys.	3	J. E. Todd	do.	Holland Island, Md.
70	Frt.	4	Mystic Steamship Co. (Mass.) (trustees)	Boston, Mass.	250 Stuart Street.
71	Frt.	8	Fielder & Mitchell	Tampa, Fla.	102 South Franklin Street.

* Formerly sch. William Layton.

Line No.	Official No.	Signal letters	Rlg	Name of vessel	Tonnage		Register dimensions			When built	Where built
					Gross	Net	Length	Breadth	Depth		
							Feet	Feet	Feet		
1	100276		Sch.	Iron Cliff	1,116	1,077	212.4	35.0	18.0	1881	Detroit, Mich.
2	100335		Slp.	Isabella	9	8	33.3	14.6	4.0	1883	Cold Spring, N. Y.
3	100698		Sch.	Isle de Cuba	6	6	43.5	13.6	2.6	1899	Hoopers Island, Md.
4	206813		Slp.	Iva	5	5	35.8	12.8	2.8	1902	Hunting Creek, Va.
5	100571		Sch.	Iva Manifold	28	20	53.5	18.2	5.7	1893	Herring Bay, Md.
6	100687		Slp.	Iva Pearl	6	6	38.5	14.3	3.0	1899	Elliott, Md.
7	100691		Sch.	Ivy	11	7	46.0	13.7	3.0	1899	Smyrna, N. C.
8	76021		Sch.	J. McCaffrey	23	16	52.0	18.4	4.1	1878	Stonewall, Miss.
9	77145		Sch.	J. Peterson	27	17	55.2	18.6	4.2	1894	Bonouca, La.
10	77382		Sch.	J. Tolley	7	7	39.0	14.4	2.6	1899	Fishing Creek, Md.
11	76430		Sch.	J. A. Chelton	46	34	66.0	22.6	6.0	1883	Pocomoke City, Md.
12	205848		Sch.	J. A. Crosswell	50	47	78.2	22.4	6.9	1908	Whitehaven, Md.
13	205031		Slp.	J. B. Votr	15	12	50.0	16.6	4.0	1908	Wenona, Md.
14	76892		Sch.	J. C. Armiger	22	21	60.9	17.7	4.3	1890	Solomon Island, Md.
15	75295		Sch.	J. C. Townsend	35	34	58.5	20.7	4.6	1871	Indian River, Del.
16	77216		Sch.	J. E. Grady	12	9	37.5	10.7	6.4	1890	Apalachicola, Fla.
17	76308		Sch.	J. E. Walker	19	18	40.6	14.7	3.7	1882	Cedar Keys, Fla.
18	77379		Sch.	J. F. Hearn	7	7	42.0	16.0	3.0	1899	Wingate, Md.
19	76444		Sch.	J. F. Langhammer	31	23	60.0	19.0	5.8	1883	Pocomoke City, Md.
20	223574	MFJV	Sch.	J. O. Webster	431	373	140.5	33.5	14.0	1919	Weymouth, N. S.
21	76098		Sch.	J. R. Dixon	18	16	47.2	16.7	4.5	1879	Somerset County, Md.
22	76416		Sch.	J. S. Smith	30	17	55.0	19.0	5.6	1872	Somerset County, Md.
23	76343		Slp.	J. T. Leonard	10	9	45.4	10.6	2.8	1882	Dorchester County, Md.
24	200930	KTDF	Sch.	J. W. Clise	845	715	185.6	41.0	14.0	1904	Ballard, Wash.
25	77614		Sch.	J. W. Knowles	57	52	83.0	23.0	5.8	1901	Sharptown, Md.
26	77481		Slp.	J. W. Walker	7	7	42.0	14.4	4.0	1901	Orlale, Md.
27	220422		Sch.	J. and E. Rigglin	57	57	76.4	22.3	6.1	1927	Dorchester, N. J.
28	76221		Sch.	J. Chester Wood	69	66	68.6	23.0	6.0	1881	Cherryfield, Me.
29	202432		Sch.	J. Lloyd Hawkridge	121	88	89.6	26.6	6.4	1905	Millford, Del.
30	228160		Sch.	J. Roberts Bateman	64	64	74.6	22.7	6.4	1928	Greenwich, N. J.
31	76983		Sch.	Jacob Goldstrom	10	6	50.5	13.5	3.4	1891	Somerset County, Md.
32	77184		Sl. b.	James M.	31	31	58.1	18.2	4.0	1895	Woolwich, Me.
33	202613		Sch.	James Munroe	25	12	53.7	19.0	4.1	1905	Blox, Miss.
34	77231		Sch.	JAMES NABMYTH	3,010	2,807	365.5	46.8	23.0	1890	West Bay City, Mich.
35	216063	LQVD	Shp.	James Ralph	2,108	1,927	277.2	42.4	24.1	1884	Liverpool, England
36	77454	KQPJ	Ik'n.	James Tuft	1,274	1,043	215.5	42.5	17.4	1901	Port Blakely, Wash.
37	76875		Sch.	James A. Webster	74	70	80.0	27.0	6.6	1890	Brooksville, Me.
38	76326		Sch.	James A. Whiting	35	23	61.0	20.6	6.3	1871	Somerset County, Md.
39	220645	MBNS	Sch.	James C. Humlen	1,138	1,012	193.4	39.0	19.7	1920	South Portland, Me.
40	75188		Sch.	James E. Trott	50	50	73.8	22.9	6.2	1870	Baltimore, Md.
41	76481		Sch.	James J. Lemon	25	15	54.2	18.9	4.4	1884	Wolf River, Miss.
42	13398	HLPK	Sch.	James L. Muloy	174	147	102.0	28.5	7.9	1894	Milton, Del.
43	77492		Sch.	James O. Wright	17	17	60.0	17.8	4.7	1901	Orlale, Md.
44	76764		Sch.	Janie	11	8	46.2	12.2	3.1	1888	Smyrna, N. C.
45	77163		Sch.	Janie Berry	29	23	50.0	18.4	3.6	1894	Straits, N. C.
46	76323		Se. b.	Japan	1,239	1,239	210.0	32.6	14.0	1871	Buffalo, N. Y.
47	76992		Sch.	Jennie K.	18	17	48.0	17.5	3.0	1891	Logtown, Miss.
48	77312	KNPD	Sch.	Jennie D. Bell	194	171	125.0	23.5	7.5	1898	Bethel, Del.
49	217636	LQCD	Sch.	Jennie Flood Kregar	1,838	1,614	243.7	42.2	19.5	1919	Belfast, Mo.
50	205028		Slp.	Jessie Price	15	12	50.9	16.3	4.3	1908	Orlale, Md.
51	77093	KLRD	Sch.	John A.	282	235	131.7	32.0	9.8	1893	Eureka, Calif.
52	77436		Sch.	John Bradford	24	24	67.0	18.6	5.5	1900	Fairmount, Md.
53	77417	KQBG	Shp.	JOHN ENA	2,842	2,706	312.9	48.1	25.0	1892	Glasgow, Scotland
54	201630	KTNP	Se. b.	John Forsyth	2,198	2,007	279.4	47.4	21.5	1904	New London, Conn.
55	77308		Sch.	JOHN FRITZ	4,152	3,840	436.0	50.0	24.0	1898	West Bay City, Mich.
56	76578	KDBS	Sch.	John Hagerly	235	223	129.3	28.7	9.0	1885	Tottenville, N. Y.
57	76507		Sch.	John Martin	45	33	69.8	20.4	6.2	1884	Baltimore, Md.
58	77368		Se. b.	JOHN SKEATON	4,530	4,217	446.5	50.2	25.0	1899	West Superior, Wis.
59	76816		Sch.	John A. Francomb	658	625	180.0	30.0	13.0	1889	West Bay City, Mich.
60	77310		Sch.	JOHN A. ROEBLING	4,152	3,840	436.0	50.0	24.0	1898	do.
61	13799		Sch.	John B. Norris	49	40	66.5	20.2	6.3	1898	Fairhaven, Mass.
62	76373		Sch.	John E. Bright	27	26	54.0	18.6	4.8	1882	Saint Michaels, Md.
63	217635	LQCB	Bkn.	JOHN J. PHILLIPS	908	905	181.0	36.4	15.2	1899	Bath, Me.
64	200880		Sch.	John R. Manta	147	98	101.8	24.9	10.2	1904	Essex, Mass.
65	77330		Slp.	John S. Harvey	5	5	34.5	12.9	2.9	1898	Gullford, Va.
66	76701		Sch.	John S. Myers	25	15	54.4	17.9	5.0	1887	Bridgeton, N. J.
67	13494		Sch.	John W. Bell	90	86	86.1	22.8	6.9	1848	New York, N. Y.
68	77438	KQJF	Se. b.	John W. Chittenden	235	186	128.2	27.0	8.7	1900	Tottenville, N. Y.
69	13374		Sch.	John W. Paul	28	26	60.3	19.1	3.6	1855	Bridgeburgh, N. J.
70	216901	LMVD	Sch.	John W. Wells	2,527	2,374	267.8	47.8	26.5	1918	St. Helens, Ore.
71	76917		Sch.	John R. P. Moore	99	94	86.7	27.0	6.5	1877	Snow Hill, Md.
72	218181	LRJH	Se. b.	Jonesport	1,322	1,174	230.6	37.6	19.6	1910	Machias, Me.

1 Formerly British sch. Charles F. Gordon.

2 Formerly (a) sch. J. W. Clise.

(b) Norwegian ch. J. W. Clise.

3 Formerly (a) British shp. Celtic Monarch.

(b) ship Celtic Monarch.

4 Formerly (a) st. s. Japan,

(b) Canadian st. s. Japan.

Line No.	Serv- ice	Crew	Name of owner	Home port	Address of owner
1	Frt.	7	Ralph W. Jex.....	Toledo, Ohio.....	1749 Summit Street.
2	Frt.	1	William B. Churd, jr.....	Bridgeport, Conn.....	Greenwich, Conn.
3	Frt.	3	Logan B. Parks.....	Crisfield, Md.....	Applegarth, Md.
4	Oys.	3	A. F. Evans.....	do.....	Ewell, Md.
5	Frt.	2	Thomas A. Smith.....	Annapolis, Md.....	R. F. D. Box 10.
6	Oys.	4	John P. Marshall.....	Crisfield, Md.....	Ewell, Md.
7	Oys.	3	W. M. Gaskell.....	Boaufort, N. C.....	Sealevel, N. C.
8	Fsh.	2	DeJean Puckling Co. (Wis.).....	Gulfport, Miss.....	Bllox, Miss.
9	Frt.	3	Sylvan Mallin.....	do.....	Pass Christian, Miss.
10	Frt.	3	Elwood C. Todd.....	Crisfield, Md.....	Crocheron, Md.
11	Frt.	3	Robert Shores.....	do.....	Chance, Md.
12	Oys.	3	Richard Messick.....	Cambridge, Md.....	304 Locust Street.
13	Frt.	4	Silas Rodney Webster.....	Baltimore, Md.....	2208 Boston Street.
14	Frt.	2	Herman L. Cook.....	Cambridge, Md.....	Hayward Street.
15	Frt.	2	Charles D. Woodall.....	Wilmington, Del.....	Magnolia, Del.
16	Frt.	3	D. T. Hunt.....	Tampa, Fla.....	St. Andrews, Fla.
17	Frt.	10	John Lowe.....	Key West, Fla.....	620 Southard Street.
18	Frt.	4	Willie W. Holliday.....	Crisfield, Md.....	Wingate, Md.
19	Oys.	2	John W. Ringgold.....	Philadelphia, Pa.....	Port Norris, N. J.
20	Frt.	6	Alexander L. Stockwell.....	Boston, Mass.....	11 Pemberton Square.
21	Frt.	1	J. T. Mears.....	Reedville, Va.....	Colonial Beach, Va.
22	Frt.	7	Howard J. Chesser.....	Annapolis, Md.....	St. George Island, Md.
23	Oys.	5	William Jones.....	Cambridge, Md.....	East New Market, Md.
24	Frt.	8	Putnam Lumber Co. (Fla.).....	Jacksonville, Fla.....	Shamrock, Fla.
25	Frt.	4	B. S. Thrift.....	Reedville, Va.....	Kinsale, Va.
26	Oys.	3	F. A. Lewis.....	Washington, N. C.....	Lowland, N. C.
27	Oys.	8	Charles M. Riggin.....	Philadelphia, Pa.....	Port Norris, N. J.
28	Frt.	3	A. B. Mazrall.....	Ellsworth, Me.....	Bar Harbor, Me.
29	Frt.	2	Irving E. DeWick.....	New Haven, Conn.....	101 First Avenue, West Haven, Conn.
30	Oys.	6	J. Roberts Bateman.....	Philadelphia, Pa.....	Mauricetown, N. J.
31	Frt.	4	Susanna R. Somers.....	Annapolis, Md.....	Ridge, Md.
32	Frt.	1	Roy B. Rowe.....	Bath, Me.....	Boothbay Harbor, Me.
33	Frt.	5	John F. Joullian.....	Gulfport, Miss.....	Lakeshore, Miss.
34	Frt.	8	Pittsburgh Steamship Co. (W. Va.).....	Duluth, Minn.....	Wolvyn Building.
35	Frt.	28	Rolph Navigation & Coal Co. (Calif.).....	San Francisco, Calif.....	60 California Street.
36	Msc.	2	Geo. E. Billings.....	do.....	312 California Street.
37	Frt.	2	Albert W. Webster.....	Rockland, Me.....	Vinalhaven, Me.
38	Frt.	2	A. J. Lewis.....	Reedville, Va.....	Walnut Point, Va.
39	Frt.	0	James C. Hamlen & Son (Me.).....	Portland, Me.....	415 Congress Street.
40	Frt.	3	Thomas C. Hance.....	Annapolis, Md.....	Mutual, Md.
41	Frt.	3	Antonino Palmisano.....	New Orleans, La.....	1331 Julia Street.
42	Frt.	3	Clara White.....	Boston, Mass.....	91 Forrest Hill Street.
43	Frt.	3	H. B. Miller.....	Reedville, Va.....	Colonial Beach, Va.
44	Fsh.	1	H. C. Potter.....	Washington, N. C.....	South Creek, N. C.
45	Frt.	2	D. S. McGowan.....	do.....	Swan Quarter, N. C.
46	Tnk.	15	Carl D. Secord.....	Cleveland, Ohio.....	8205 Euclid Avenue.
47	Frt.	2	Ernest Prieto.....	New Orleans, La.....	Mandeville, La.
48	Frt.	5	O. C. Paul & Co.....	Baltimore, Md.....	Stewart Building.
49	Frt.	10	Crowell & Thurlow (Me.).....	Boston, Mass.....	131 State Street.
50	Frt.	2	John W. Cook.....	Baltimore, Md.....	Box 111, Sparrows Point, Md.
51	Cod.	30	Pacilio Coast Codfish Co. (Wash.).....	Seattle, Wash.....	Pier 1.
52	Frt.	3	A. H. Wells.....	Reedville, Va.....	Oak Grove, Va.
53	Frt.	20	Andrew F. Mahony.....	San Francisco, Calif.....	1 Drumm Street.
54	Frt.	7	Thames Tow Boat Co. (Conn.).....	New London, Conn.....	224 Bank Street.
55	Frt.	0	Pittsburgh Steamship Co. (W. Va.).....	Duluth, Minn.....	Wolvyn Building.
56	Frt.	10	Norfolk Lighterage Co. (Va.).....	Norfolk, Va.....	Foot Commerce Street.
57	Frt.	3	T. Preston Webster.....	Baltimore, Md.....	2235 Boston Street.
58	Frt.	10	Pittsburgh Steamship Co. (W. Va.).....	Duluth, Minn.....	Wolvyn Building.
59	Frt.	6	Wm. Burns.....	Detroit, Mich.....	1471 Hurlburt Avenue.
60	Frt.	10	Pittsburgh Steamship Co. (W. Va.).....	Duluth, Minn.....	Wolvyn Building.
61	Frt.	2	F. C. Huntley.....	Calais, Me.....	6½ High Street.
62	Frt.	5	J. H. Bailey.....	Reedville, Va.....	Kinsale, Va.
63	Frt.	12	Henry Strouse.....	Philadelphia, Pa.....	Real Estate Trust Building.
64	Pass.	16	Joseph H. Sonnin.....	Providence, R. I.....	New Bedford, Mass.
65	Frt.	1	Clifton Blackwell.....	Annapolis, Md.....	St. George Island, Md.
66	Oys.	6	William C. Hoffman.....	Philadelphia, Pa.....	Leesburg, N. J.
67	Frt.	4	C. C. Paul & Co.....	Baltimore, Md.....	Stewart Building.
68	Msc.	3	Merritt & Chapman Derrick & Wrecking Co. (W. Va.).....	New York, N. Y.....	17 Battery Place.
69	Frt.	2	E. A. Fisher.....	Perth Amboy, N. J.....	Sayreville, N. J.
70	Frt.	17	Chas. R. McCormick & Co. (Calif.).....	San Francisco, Calif.....	1 Drumm Street.
71	Frt.	4	Tom Contes.....	Reedville, Va.....	Freeport, Va.
72	Frt.	4	Southern Transportation Co. (N. J.).....	Philadelphia, Pa.....	Commercial Trust Building.

Formerly ^a ship John Ena.
^b British ship John Ena.

Formerly ^a U. S. S. Severn.
^b bk. Severn.

Sailing Vessels

Line No.	Official No.	Signal letters	Rig	Name of vessel	Tonnage		Register dimensions			When built	Where built
					Gross	Net	Length	Breadth	Depth		
1	211851		Slp.	Joseph O.....	9	8	Feet	Feet	Feet	1915	Port Royal, S. C.....
2	77137		Sch.	Joseph Murray.....	69	66	37.0	13.7	2.4	1894	Millford, Del.....
3	221160	MCQK	So. b.	Joseph E. Hoopier.....	2,233	2,150	63.0	24.6	4.9	1921	South Portland, Me.....
4	77158		Sch.	Joseph S. Faulkner.....	30	29	267.3	46.0	23.6	1894	Tilghmans Island, Md.....
5	76477		Sch.	Jos. W. Brooks.....	10	9	43.6	14.6	3.2	1883	Madison, Md.....
6	76631		Sch.	Josephine.....	15	14	49.5	14.0	3.2	1886	Fort Meyers, Fla.....
7	214521		Sch.	Josephine Foster.....	23	16	57.6	19.2	3.7	1916	Pascagoula, Miss.....
8	77248		Sch.	Josephine Lopez.....	44	35	65.0	22.3	4.8	1896	Handsboro, Miss.....
9	77096		Sch.	Josephine Mastie.....	41	26	68.2	28.7	4.1	1893	do.....
10	92364	KJ8Q	Sch.	Josephine Wimsatt.....	149	106	95.0	27.0	6.0	1891	Millford, Del.....
11	220548	MBWS	Sch.	Josephine A. McQuisten.....	1,607	1,462	230.0	41.9	22.8	1920	Rockland, Me.....
12	220980	MC1P	Sch.	Joseph B. Chase.....	1,661	1,518	230.8	41.4	23.7	1921	Boothbay Harbor, Me.....
13	222040		Slp.	Juan Jose.....	9	9	34.8	12.6	4.7	1922	Fajardo, P. R.....
14	209339		Sch.	Julia.....	16	16	47.0	15.9	4.9	1911	Mayaguez, P. R.....
15	75164		Sch.	Julia and Annie.....	42	40	64.5	21.5	6.4	1899	Talbot County, Md.....
16	77393		Sch.	Julia H.....	23	14	50.5	18.7	4.3	1899	Madisonville, La.....
17	77589		Sch.	Julia L.....	18	12	56.8	17.2	3.1	1903	Biloxi, Miss.....
18	224378		Sch.	Julia Delacruz.....	34	19	58.7	19.4	4.5	1924	do.....
19	75376		Slp.	Jullan.....	6	5	27.6	11.6	3.3	1871	Greenwich, Conn.....
20	215238	LHKO	So. b.	JUNIATA.....	1,432	1,396	240.5	41.0	16.8	1917	New Orleans, La.....
21	219320	LVKP	Sch.	K. V. Kruse.....	1,728	1,554	242.3	46.2	20.0	1920	North Bend, Ore.....
22	14487	KGNH	Sch.	Kate Darlington.....	135	128	97.8	28.0	7.1	1889	Baltimore, Md.....
23	220285	LWVF	Bkn.	Kate G. Pedersen.....	2,269	2,106	264.6	46.1	24.0	1920	Columbia City, Ore.....
24	14403		Sch.	Kate H. Tilghman.....	67	64	85.0	24.0	5.8	1881	Wicomico County, Md.....
25	220128	LWQN	Bkn.	Katherine Mackall.....	2,262	2,119	266.5	46.0	24.1	1919	Wilmington, Calif.....
26	161063		Sch.	Kathleen.....	18	13	58.6	17.2	4.4	1894	Fairmount, Md.....
27	161189		Slp.	Kathryn.....	12	12	50.0	16.8	4.2	1901	Crisfield, Md.....
28	161006		Sch.	Katie Allmond.....	44	34	65.9	19.3	4.7	1890	Sharptown, Md.....
29	161166		Sch.	Katie May.....	6	6	41.5	13.0	2.8	1900	Bishops Head, Md.....
30	209214		Slp.	Katie Rowe.....	28	21	56.3	18.8	5.4	1911	Orlole, Md.....
31	77564		Sch.	Katie D. Seavey.....	66	55	65.3	21.6	7.1	1902	Brooksville, Me.....
32	218979	LT(Y)	Sch.	Kenton.....	904	825	187.4	38.4	15.3	1919	Bath, Me.....
33	161111	KNML	So. b.	Kentucky.....	1,575	1,472	245.2	44.3	19.2	1898	do.....
34	161181	KQWL	So. b.	Kimberton.....	955	866	195.0	35.0	17.6	1901	Noank, Conn.....
35	126732	KJMB	Sch.	Kinkora.....	229	229	126.0	24.1	8.4	1891	Sharptown, Md.....
36	161084		Sch.	Kirk Daugherty.....	24	17	66.8	18.6	4.9	1896	Tocomoke City, Md.....
37	161139		Slp.	Klondike.....	7	7	41.5	13.5	3.0	1897	do.....
38	126802		So. b.	L. & W. B. O. Co. No. 1.....	852	817	192.1	34.6	16.0	1892	Noank, Conn.....
39	200291		So. b.	L. & W. B. O. Co. No. 2.....	958	896	193.9	35.0	17.6	1903	do.....
40	160632	KPHJ	So. b.	L. & W. B. Coal Co. No. 3.....	954	865	193.6	35.0	17.6	1899	do.....
41	126890		So. b.	L. & W. B. C. Co. No. 4.....	685	654	159.8	33.9	16.0	1892	do.....
42	126891		So. b.	L. & W. B. C. Co. No. 5.....	685	654	159.8	33.9	16.0	1892	do.....
43	126906		So. b.	L. & W. B. C. Co. No. 6.....	685	654	159.8	33.9	16.0	1892	do.....
44	126907		So. b.	L. & W. B. C. Co. No. 7.....	685	654	159.8	33.9	16.0	1892	do.....
45	127357	KPFW	So. b.	L. & W. B. C. Co. No. 8.....	953	861	193.7	35.0	17.6	1899	do.....
46	126920		So. b.	L. & W. B. C. Co. No. 9.....	685	654	159.8	33.9	16.0	1892	do.....
47	126987		So. b.	L. & W. B. C. Co. No. 10.....	862	828	194.6	34.6	16.0	1893	do.....
48	126997		So. b.	L. & W. B. C. Co. No. 11.....	862	828	194.6	34.6	16.0	1893	do.....
49	127366		So. b.	L. & W. B. C. Co. No. 14.....	953	861	193.7	35.0	17.6	1899	do.....
50	127433	KQDB	So. b.	L. & W. B. C. Co. No. 15.....	953	861	193.7	35.0	17.6	1900	do.....
51	121640		Sch.	L. Goldman.....	28	19	54.5	18.8	4.4	1917	Biloxi, Miss.....
52	15703		Sch.	L. O. Spencer.....	44	42	64.0	20.8	6.4	1870	Dorchester, Md.....
53	140571		Sch.	L. E. Coulbourn.....	19	13	59.0	16.3	4.3	1882	Somerset County, Md.....
54	140130	JRGQ	Sch.	L. E. Williams.....	100	95	95.5	23.1	7.5	1875	Wicomico County, Md.....
55	141434		Sch.	L. F. Petty.....	35	25	65.5	18.7	5.0	1896	Madison, Md.....
56	141842		Sch.	Lacey.....	9	8	43.7	14.5	2.7	1902	Wit, N. O.....
57	213633		Slp.	Lady Eleanor.....	27	22	58.0	22.0	5.2	1915	Orlole, Md.....
58	214519		Slp.	Lady Evelyn.....	10	8	43.0	14.3	3.4	1916	Salisbury, Md.....
59	140730		Slp.	Lady Harrington.....	8	8	43.5	14.5	3.5	1884	Madison, Md.....
60	206347	LBDJ	Sch.	Ladyforest L. Simmons.....	132	104	88.9	27.8	7.6	1909	Millford, Del.....
61	141705	KRIHW	So. b.	Langhorne.....	955	866	195.0	35.0	17.6	1901	Noank, Conn.....
62	141505		Sch.	Laona.....	6	6	36.5	11.7	3.1	1897	Wiltman, Md.....
63	141701		Slp.	Laura J. Barkley.....	6	6	37.0	13.9	3.0	1901	Fishing Creek, Md.....
64	209249		Slp.	Laura M. Evans.....	108	8	42.7	15.3	3.6	1911	Crisfield, Md.....
65	221436	MCWL	Sch.	Laura Annie Barnes.....	696	635	181.2	36.8	15.3	1921	Phillipsburg, Me.....
66	141223		Sch.	Laurena Clayton.....	79	75	95.0	24.0	7.0	1892	Cambridge, Md.....
67	141257	KLPH	Sch.	Lavinia M. Snow.....	354	292	133.0	31.7	10.9	1893	Rockland, Me.....
68	15690	JKBC	Sch.	Lavolta.....	204	173	104.0	28.0	11.4	1870	Ellsworth, Me.....
69	210389	LCNG	So. b.	Leesport.....	963	876	195.0	35.0	17.6	1912	Noank, Conn.....
70	140740		Slp.	Lella Wyandotte.....	9	8	41.7	14.4	3.6	1884	Cambridge, Md.....
71	141694		Sch.	Lemuel Kirwan.....	39	39	75.5	21.1	5.0	1901	Chester, Md.....
72	211834		Slp.	Lena.....	9	8	35.3	13.7	2.4	1913	Port Royal, S. C.....

1 Formerly so. b. Northern No. 41.
 2 Formerly sch. May and Ann Bewick.
 3 Formerly schooner Joanna Durgain.
 4 Formerly sch. Miriam Landis.

5 Formerly schooner (a Chas. T. Strann.
 6 Charles L. Rohde.
 7 Formerly so. b. O. R. R. of N. J. No. 1.
 8 Formerly so. b. C. R. R. of N. J. No. 2.
 9 Formerly sch. b. Paxinos.

Line No.	Service	Crew	Name of owner	Home port	Address of owner
1	Frt.	2	Chatham Oyster Co. (Ga.)	Beaufort, S. C.	Care John J. Wall, Box 319.
2	Frt.	2	Timothy J. O'Connell	New York, N. Y.	432 West Twenty-fifth Street.
3	Frt.	5	Eastern Transportation Co. (Del.)	Wilmington, Del.	Ford Building.
4	Oys.	6	Herman L. Berry	Philadelphia, Pa.	Port Norris, N. J.
5	Oys.	4	Walter Hlokman	do.	Dividing Creek, N. J.
6	Fsh.	4	Gilbert H. Albury	Key West, Fla.	717 Galveston Lane.
7	Oys.	5	C. B. Foster Packing Co. (La.)	New Orleans, La.	1009 Maison Blanche Building.
8	Fsh.	4	Alabama Canning Co. (Ala.)	Mobile, Ala.	Bayou LaBatre, Ala.
9	Frt.	5	Ernest Prieto	New Orleans, La.	Mandeville, La.
10	Frt.	4	Johnson & Wimsatt (Del.)	Washington, D. C.	1212 Water Street SW.
11	Frt.	11	Lewis K. Thurlow	Boston, Mass.	131 State Street.
12	Frt.	8	New England Maritime Co. (Me.)	do.	do.
13	Frt.	2	Enrique Carrillo	San Juan, P. R.	Vieques Island, P. R.
14	Frt.	4	Pablo Lavergne	do.	do.
15	Frt.	3	Charles A. Tuers	Annapolis, Md.	90 Dock Street.
16	Frt.	3	James M. Barringer	New Orleans, La.	Lacomb, La.
17	Frt.	4	Dunbar-Dukate Co. (La.)	do.	New Orleans Bank Building.
18	Oys.	5	C. B. Foster Packing Co. (La.)	Gulfport, Miss.	Maison Blanche Building, New Orleans, La.
19	Frt.	1	George W. Collings	Bridgeport, Conn.	Greenwich, Conn.
20	Tnk.	10	Gulf Refining Co. (Tex.)	Port Arthur, Tex.	West Port Arthur, Tex.
21	Frt.	14	J. E. Davenport	San Francisco, Calif.	112 Market Street.
22	Frt.	6	Jacob Calloway	Baltimore, Md.	Seaford, Del.
23	Frt.	15	Northern Fisheries (Wash.)	San Francisco, Calif.	141 Clay Street.
24	Frt.	3	Robert Otto Smith	Reedville, Va.	Urbanna, Va.
25	Frt.	11	Pacific Freighters Co. (Calif.)	San Francisco, Calif.	310 California Street.
26	Frt.	2	Frank E. Maddox	Annapolis, Md.	Doncaster, Md.
27	Oys.	5	John E. Spriggs	Crisfield, Md.	Ewell, Md.
28	Misc.	3	W. A. Anderson	do.	White Haven, Md.
29	Oys.	2	E. H. Todd	do.	Crocheron, Md.
30	Frt.	6	Silas R. Webster	Baltimore, Md.	2208 Boston Street.
31	Frt.	2	Fred M. Seavey	Portland, Me.	Prospect Harbor, Me.
32	Frt.	8	W. S. Roberts	Crisfield, Md.	Jesterville, Md.
33	Frt.	4	Durham Navigation Corporation (Del.)	New York, N. Y.	8-10 Bridge Street.
34	Frt.	4	Reading Co. (Pa.)	Philadelphia, Pa.	Reading Terminal.
35	Frt.	5	Johnson & Wimsatt (Del.)	Washington, D. C.	Twelfth and Water Streets SW.
36	Oys.	4	Oscar Moore	Philadelphia, Pa.	Bivulve, N. J.
37	Oys.	4	William Oscar Flowers	Cambridge, Md.	Fishing Creek, Md.
38	Frt.	3	Delaware, Lackawanna & Western Coal Co. (N. J.)	New York, N. Y.	120 Broadway,
39	Frt.	3	do.	do.	do.
40	Frt.	5	do.	do.	do.
41	Frt.	1	do.	do.	do.
42	Frt.	1	do.	do.	do.
43	Frt.	1	do.	do.	do.
44	Frt.	3	do.	do.	do.
45	Frt.	3	do.	do.	do.
46	Frt.	1	do.	do.	do.
47	Frt.	3	do.	do.	do.
48	Frt.	3	do.	do.	do.
49	Frt.	3	do.	do.	do.
50	Frt.	3	do.	do.	do.
51	Fsh.	5	Sea Food Co. (Miss.)	Gulfport, Miss.	Biloxi, Miss.
52	Oys.	6	Howard H. Bradway	Philadelphia, Pa.	Port Norris, N. J.
53	Frt.	6	Elsworth T. Evans	Crisfield, Md.	Ewell, Md.
54	Frt.	4	C. C. Paul & Co.	Baltimore, Md.	Stewart Building.
55	Frt.	4	Theo. L. Drury	Annapolis, Md.	Alredels, Md.
56	Frt.	1	James Tosto	Beaufort, N. C.	Sealevel, N. C.
57	Frt.	6	Silas R. Webster	Baltimore, Md.	2208 Boston Street.
58	Oys.	4	Alford T. Moore	Wilmington, Del.	Little Creek, Del.
59	Oys.	6	Edwin A. Haring	Cambridge, Md.	216 Maryland Avenue.
60	Frt.	4	Richard E. Warner	Fall River, Mass.	Taunton, Mass.
61	Frt.	4	Reading Co. (Pa.)	Philadelphia, Pa.	Reading Terminal
62	Frt.	3	P. Edward Harrison	Cambridge, Md.	Tilghman, Md.
63	Oys.	4	Glendy Larrimore	do.	do.
64	Oys.	2	F. A. Lewis	Washington, N. C.	Lowland, N. C.
65	Frt.	7	Andrew Anderson	New York, N. Y.	Oridell, N. J.
66	Frt.	1	Harvey H. Conway	Cambridge, Md.	3 Choptank Avenue.
67	Frt.	4	John A. Stevens	Rockland, Me.	22 Rockland Street.
68	Frt.	4	Whitcomb, Haynes & Whitney (Me.)	Bar Harbor, Me.	Ellsworth, Me.
69	Frt.	4	Reading Co. (Pa.)	Philadelphia, Pa.	Reading Terminal.
70	Oys.	2	William F. Hubbard	Cambridge, Md.	225 Henry Street.
71	Frt.	2	Carl F. Wilde	Annapolis, Md.	West Shady side, Md.
72	Frt.	2	Chatham Oyster Co. (Ga.)	Beaufort, S. C.	Care John J. Wall, Box 319.

¹ Formerly sc. b. C. R. R. of N. J. No. 4.
¹⁰ Formerly sc. b. C. R. R. of N. J. No. 5.
¹¹ Formerly sc. b. C. R. R. of N. J. No. 6.
¹² Formerly sc. b. C. R. R. of N. J. No. 7.
¹³ Formerly sc. b. C. R. R. of N. J. No. 8.

¹⁴ Formerly sc. b. C. R. R. of N. J. No. 9.
¹⁵ Formerly sc. b. C. R. R. of N. J. No. 10.
¹⁶ Formerly sc. b. C. R. R. of N. J. No. 11.
¹⁷ Formerly sc. b. C. R. R. of N. J. No. 14.
¹⁸ Formerly sc. b. C. R. R. of N. J. No. 15.

Line No.	Official No.	Signal letters	Rlg	Name of vessel	Tonnage		Register dimensions			When built	Where built
					Gross	Net	Length	Breadth	Depth		
							Feet	Feet	Feet		
1	141503		Slp.	Lena May	5	5	36.0	13.4	2.6	1898	Hopewell, Md.
2	224267		Slp.	Lena Rose	10	10	42.8	16.1	4.2	1924	Parksley, Va.
3	200905		Slp.	Lena Schroder	5	5	36.8	11.8	2.8	1903	Orlolo, Md.
4	140418		Slp.	Lena S. Mills	10	9	41.4	14.8	3.5	1890	Cumbridge, Md.
5	204498		Slp.	Lenora	8	6	41.3	14.3	3.0	1907	Deep Creek, Va.
6	141312		Sch.	Leo	8	7	31.4	11.7	3.2	1893	Everglades, Fla.
7	141513		Sch.	Leo H. Tolley	6	6	40.1	13.7	2.8	1897	Fishing Creek, Md.
8	222005	MDNL	Sch.	Leona & Marlon	313	203	134.0	28.0	9.4	1920	Machlus, Mo.
9	140203		Sch.	Letter D	20	20	48.0	14.0	5.7	1876	Gloucester, Mass.
10	140745		Sch.	Lovi B. Phillips	10	9	43.0	15.1	3.1	1884	Taylor's Island, Md.
11	141194		Sch.	Lovi B. Phillips	87	60	86.7	23.8	7.0	1892	Cambridge, Md.
12	223027		Slp.	Lovin	11	8	33.0	15.2	3.7	1924	Hiltonhead, S. C.
13	141176	KJWQ	Sch.	Lovin J. Murvel	183	174	125.5	23.8	7.5	1891	Bethel, Del.
14	140159		Sch.	Lewis Taulano	34	22	67.0	19.4	5.7	1876	Bridgeton, N. J.
15	207552		Sch.	Lewis C. Worrall	55	47	74.0	21.6	5.1	1910	Compton, Md.
16	141814		Sch.	Lewis M. Thomas	66	37	77.0	22.0	6.0	1902	Pocomoke City, Md.
17	208094		Slp.	Lieutenant	6	6	35.8	12.0	2.8	1910	Bedsworth, Md.
18	216937	LMRQ	Sch.	Lieut. Sum Mengel	907	790	187.7	38.4	15.2	1918	Bah, Mo.
19	140710		Slp.	Lillian	7	7	31.5	14.1	3.2	1894	Patchogue, N. Y.
20	141192		Sch.	Lillian	10	6	45.0	12.9	3.1	1892	Smyrna, N. C.
21	141760		Slp.	Lillian	8	8	40.1	14.5	3.1	1901	St. Michaels, Md.
22	141047		Sch.	Lillian C.	19	10	54.9	17.1	3.9	1900	Biloxi, Miss.
23	209175		Slp.	Lillian and Earl	10	7	43.4	15.0	4.0	1911	Inverness, Md.
24	141514		Slp.	Lillian and Elva	5	5	38.3	13.2	2.5	1897	Crapo, Md.
25	215994		Sch.	Lillian Holley	30	19	68.4	19.3	4.1	1918	Biloxi, Miss.
26	220098	MBQS	Sch.	Lillian E. Kerr	548	475	100.2	35.5	12.7	1920	Pocomoke City, Md.
27	141058		Sch.	Lillie Alice	29	28	51.5	17.2	4.2	1890	Harpwell, Mo.
28	205717		Slp.	Lillie E. Shores	14	10	51.8	16.6	3.3	1908	Orlolo, Md.
29	141558		Slp.	Lillie R. Parker	7	7	40.0	14.6	2.6	1898	Hoopers Island, Md.
30	200423		Sch.	Linda D.	27	17	59.0	18.7	4.2	1903	Biloxi, Miss.
31	15805		Slp.	Little Brother	10	9	35.8	13.2	4.9	1873	Charleston, S. C.
32	140429		Sch.	Live Oak	10	5	42.8	15.0	3.1	1880	Wolf River, Miss.
33	15310		Sch.	Lizzie J. Clark	55	53	64.5	20.8	6.1	1867	Pembroke, Mo.
34	202370		Sch.	Lizzie J. Cox	23	17	67.6	18.5	5.0	1905	Fishing Island, Md.
35	141032		Slp.	Lizzie S. Johnson	8	6	43.2	14.0	3.4	1896	Pocomoke City, Md.
36	141831		Slp.	Lockwood	6	6	36.7	12.4	2.9	1902	Oxford, Md.
37	141068		Slp.	Lola S.	9	6	45.8	15.3	3.2	1900	Pocomoke City, Md.
38	201422		Slp.	Lola	9	7	42.0	14.0	3.5	1904	Mearsville, Va.
39	140844		Sch.	Lola Taylor	10	5	50.0	16.2	2.3	1886	Westmoreland Co., Va.
40	141817		Sch.	Lola E. Bennett	28	28	69.0	20.8	5.8	1902	Inverness, Md.
41	141303		Slp.	Lorena B.	8	8	36.6	12.5	3.6	1893	South Norwalk, Conn.
42	141729		Sch.	Lorena D.	14	9	48.8	15.0	3.3	1901	Beaufort, N. C.
43	140107		Sch.	Lottie and Annie	96	91	80.0	20.5	6.0	1875	St. Michaels, Md.
44	207004		Slp.	Lottie Bell	20	14	53.0	18.0	4.8	1910	Deal Island, Md.
45	141452		Sch.	Little M. Leuch	30	21	65.2	18.8	5.0	1896	Solomons Island, Md.
46	140847		Sch.	Lou Sullivan	10	9	48.2	14.3	3.0	1886	Tilghmans Island, Md.
47	206891		Sch.	Lou C. Ross	7	5	40.7	10.5	2.1	1909	Kitty Hawk, N. C.
48	201258		Slp.	Louis Hunter	6	6	34.0	12.7	2.7	1904	Bluffton, S. C.
49	210830		Slp.	Louis Paul	8	7	36.6	13.1	3.0	1912	Port Royal, S. C.
50	15691		Sch.	Louisa	17	16	38.8	15.1	4.4	1870	Key West, Fla.
51	140507		Sch.	Louisa	31	29	54.6	19.0	5.4	1882	Madison, Md.
52	141201	KLGD	Sch.	Louise	345	328	150.0	35.0	10.0	1892	Fairhaven, Calif.
53	141021		Slp.	Louise Miles	6	6	40.0	12.6	3.0	1890	Crab Island, Md.
54	140807		Sch.	Louise F. Harper	62	62	80.1	22.5	9.2	1887	Harkers Island, N. C.
55	141080		Sch.	Louise M. Willard	10	9	50.5	13.3	3.5	1890	St. Peters, Md.
56	140505		Sch.	Lovena North	21	14	57.6	16.0	4.5	1882	Dorchester Co., Md.
57	224363		Slp.	Loverdell	9	7	32.2	13.7	3.5	1924	Hiltonhead, S. C.
58	227047		Slp.	Loyal	8	6	26.8	9.8	4.8	1928	St. Thomas, Virgin Islands.
59	140097		Sch.	Luch A. Simpson	227	215	127.0	28.0	8.7	1875	Manitowoc, Wis.
60	218777	LSNB	Sch.	Luch P. Dow	998	891	189.0	37.8	20.0	1919	Rockland, Me.
61	215893	LJMV	Sch.	Lucy Evelyn	374	307	139.9	32.4	11.1	1917	Harrington, Me.
62	140969	KOBP	Sch.	Lucy May	104	98	84.8	25.4	6.5	1888	Cherryfield, Me.
63	201601		Sch.	Lucy May	12	12	48.0	11.9	3.0	1904	Smyrna, N. C.
64	210618		Slp.	Lucy M. Tyler	7	5	36.0	13.2	2.8	1906	Hoopers Island, Md.
65	141073		Slp.	Lula and Emma	9	6	44.5	15.4	3.8	1900	Pocomoke City, Md.
66	141824		Slp.	Lula Bell	7	6	40.0	13.4	3.0	1902	Justisville, Va.
67	210862		Sch.	Lula M. Phillips	61	53	77.5	22.0	5.6	1913	Bethel, Del.
68	141410		Sch.	Lulu W. Eppes	81	70	61.8	23.7	6.7	1895	Ellsworth, Me.
69	215845	LJKI	Sch.	Luther Little	1,234	1,119	204.5	40.9	19.6	1917	Somerset, Miss.
70	222401	MDRS	Sch.	Luther E. Hooper	2,197	2,114	267.3	46.0	23.6	1918	Morehead City, N. C.
71	140138	JRIIM	Sch.	Lydia Middleton	197	187	120.0	33.3	9.9	1875	Barnegat, N. J.

† Formerly so. b. A. W. Coburn.

Line No.	Service	Crew	Name of owner	Home port	Address of owner
1	Oys.	1	Elmer Shelton	Crisfield, Md.	Orlolo, Md.
2	Oys.	5	William T. Bloodsworth	Cambridge, Md.	229 Robbins Street.
3	Oys.	3	John Webster	Crisfield, Md.	Wenona, Md.
4	Oys.	5	Ivy B. McNamara	Cambridge, Md.	421 Hughlett Street.
5	Oys.	4	Wade H. Somers	Crisfield, Md.	252 North Somerset Avenue.
6	Frt.	4	Robert N. Cash	Key West, Fla.	1004 Southard Street.
7	Oys.	3	William H. North	Cambridge, Md.	Tilghman, Md.
8	Frt.	5	C. A. & B. F. Small Corporation (N. Y.)	New York, N. Y.	Care Emory Sexton & Co., 35 South William Street.
9	Frt.	2	Edward C. Brigham	Gloucester, Mass.	7 Wiley Street.
10	Oys.	5	O. E. Boone	Crisfield, Md.	Route 1.
11	Frt.	4	T. Preston Webster	Baltimore, Md.	2235 Boston Street.
12	Frt.	2	William Brown	Beaufort, S. C.	Hiltonhead, S. C.
13	Frt.	4	C. C. Paul & Co.	Baltimore, Md.	Stewart Building.
14	Oys.	2	Alfred Polhamus	Philadelphia, Pa.	Leesburg, N. J.
15	Frt.	2	J. Harrison Carter	Washington, D. C.	301 Linwood Place SW.
16	Frt.	4	William H. Leonard	Cambridge, Md.	West End Avenue.
17	Oys.	3	W. H. Brooks	Reedville, Va.	Mundy Point, Va.
18	Frt.	10	Constantine Flink	New York, N. Y.	1665 Park Avenue.
19	Oys.	2	Peter F. Boerum	Bridgeport, Conn.	43 Hensley Street.
20	Frt.	1	J. E. Taylor	Beaufort, N. C.	Sealevel, N. C.
21	Frt.	3	Irlee W. Johnson	Cambridge, Md.	Maryland Avenue.
22	Frt.	3	Dunbars, Lopez & Dukate Co. (La.)	New Orleans, La.	Maison Blanche Building.
23	Oys.	3	Edgar C. Willey	Crisfield, Md.	Hudson Street.
24	Oys.	4	John Bell	Cambridge, Md.	2 Water Street.
25	Oys.	6	C. B. Foster Packing Co. (La.)	New Orleans, La.	1009 Maison Blanche Building.
26	Frt.	6	C. A. & B. F. Small Corporation (N. Y.)	New York, N. Y.	Care Emory Sexton & Co., 35 South William Street.
27	Frt.	2	O. W. & B. S. Look	Jonesport, Me.	Deal Island, Md.
28	Oys.	5	Willie H. Webster	Crisfield, Md.	St. Michaels, Md.
29	Frt.	5	John L. Etter	Baltimore, Md.	New Orleans Bank Building.
30	Frt.	5	Dunbar-Dukate Co. (La.)	New Orleans, La.	Foot Laurens Street.
31	Frt.	2	Thos. S. Sinker	Charleston, S. C.	Blox, Miss.
32	Frt.	2	Joseph Bellas	Gulfport, Miss.	Beals, Mo.
33	Frt.	2	Charles H. Beal	Jonesport, Me.	304 Locust Street.
34	Frt.	2	David A. Messick	Cambridge, Md.	Tangler, Va.
35	Oys.	3	Willie G. Parks	Cape Charles, Va.	Fairbanks, Md.
36	Frt.	4	Leslie D. Harrison	Cambridge, Md.	Hobucken, N. C.
37	Frt.	1	W. D. Ireland	Washington, N. C.	Ewell, Md.
38	Oys.	2	Edward A. Jones	Crisfield, Md.	Cross Roads, Md.
39	Frt.	1	Andrew B. Kendrick	Annapolis, Md.	West End Avenue.
40	Frt.	3	Louis T. Marshall	Cambridge, Md.	R. F. D. 37, South Norwalk, Conn.
41	Frt.	1	Henry B. Jarvis	Bridgeport, Conn.	Sealevel, N. C.
42	Frt.	2	James W. Taylor	Beaufort, N. C.	6 Willis Street.
43	Frt.	3	J. Lay Marshall	Cambridge, Md.	Wingate, Md.
44	Oys.	3	Puffie Scott	Crisfield, Md.	Choptank Avenue.
45	Frt.	3	Harvey H. Conway	Cambridge, Md.	Aynon, Md.
46	Frt.	5	Newton George	do	Poplar Branch, N. C.
47	Frt.	1	J. C. Gallop	Manteo, N. C.	Bluffton, S. C.
48	Frt.	2	Abram Gadsen	Beaufort, S. C.	Care John L. Wall, box 319.
49	Frt.	2	Chatham Oyster Co. (Ga.)	do	Tarpon Springs, Fla.
50	Frt.	6	I. J. Belcher	Tampa, Fla.	Vandemere, N. C.
51	Frt.	2	E. E. Gorden	Washington, N. C.	141 Chy Street.
52	Cod.	30	Union Fish Co. (Calif.)	San Francisco, Calif.	Chance, Md.
53	Oys.	4	J. Washington McBride	Crisfield, Md.	Pulfox Street Wharf.
54	Fsh.	9	E. E. Saunders & Co. (Fla.)	Pensacola, Fla.	Lusby, Md.
55	Frt.	2	John Cole	Annapolis, Md.	Ridge, Md.
56	Frt.	2	Peter Hopewell	do	Hiltonhead, S. C.
57	Frt.	2	James Miller	Beaufort, S. C.	do
58	Msc.	3	Julius Sprauvo	St. Thomas, Virgin Islands.	do
59	Frt.	5	Northern Marine Corporation (Wis.)	Milwaukee, Wis.	647 Eighty eighth Street.
60	Frt.	9	New England Maritime Co. (Me.)	Boston, Mass.	131 State Street.
61	Frt.	5	Machias Lumber Co. (Me.)	Jonesport, Me.	East Machias, Me.
62	Frt.	3	Houaton W. Todd	Baltimore, Md.	1013 Wilking Avenue.
63	Frt.	3	H. F. Gaskill	New Bern, N. C.	Hobucken, N. C.
64	Oys.	4	Henry A. Bramble	Crisfield, Md.	Crocheron, Md.
65	Oys.	4	Henry Bivans	do	Marlon, Md.
66	Oys.	4	Elmer Catlin	do	Fairmount, Md.
67	Frt.	3	Snow Parsons	Crisfield, Md.	Stockton, Md.
68	Frt.	3	William T. Kelly	Baltimore, Md.	Eastport, Md.
69	Frt.	9	George D. Rogers	Boston, Mass.	110 State Street.
70	Frt.	5	Eastern Transportation Co. (Del.)	Wilmington, Del.	Ford Building.
71	Frt.	5	William B. Vane	Cambridge, Md.	604 East Pratt Street Balti- more, Md.

Line No.	Official No.	Signal letters	Rig	Name of vessel	Tonnage		Register dimensions			When built	Where built
					Gross	Net	Length	Breadth	Depth		
1	140639		Sch.	Lydia M. Webster.....	47	45	58.5	21.2	6.1	1892	Castine, Me.
2	208276	LBSF	So. b.	Lydia McLellan Baxter.†	1,352	1,153	209.2	40.3	21.8	1911	Bath, Me.
3	93294	KRVII	Sch.	M. Turner.....	816	763	185.0	42.2	16.0	1902	Benicia, Calif.
4	204639		Sch.	M. A. Shanklin.....	11	11	46.0	13.3	2.9	1907	Smyrna, N. C.
5	92452		Sch.	M. E. Chelton.....	23	16	58.4	18.4	4.8	1892	Pocomoke City, Md.
6	217667		Sch.	M. L. Warfield.....	46	33	65.8	20.6	5.4	1893	Madison, Md.
7	92182		Sch.	M. M. Davis.....	9	9	55.6	15.3	3.5	1890	Solomons Island, Md.
8	90079	JHDL	Sch.	M. M. Hamilton.....	111	105	84.8	26.2	7.2	1869	Harpwell, Me.
9	91726		Slp.	M. M. Travers.....	10	9	43.5	15.0	3.1	1894	Taylor's Island, Md.
10	218562	LSCJ	Sch.	M. Vivian Pierce.....	1,611	1,380	224.0	43.2	20.8	1919	Thomaston, Me.
11	76061		Sch.	Mabel.....	27	20	60.0	20.0	4.5	1879	Berkley, Va.
12	91315		Sch.	Mabel.....	40	37	54.0	18.7	6.8	1881	Millbridge, Me.
13	93089		Slp.	Mabel.....	6	6	39.2	13.7	2.6	1900	Cambridge, Md.
14	92691	KMPQ	Sch.	Mabel and Ruth.....	203	194	125.3	23.8	7.6	1896	Bethel, Del.
15	93343	KSFJ	Sch.	Mabel Gale.....	762	619	183.5	39.4	15.0	1902	Port Blakely, Wash.
16	220681	MCDG	Sch.	Mabel A. Fryde.†	1,151	1,036	193.8	37.4	20.4	1920	Harrington, Me.
17	92310		Sch.	Mabel E. Judlin.....	46	31	68.5	23.4	4.8	1891	Handshoro, Miss.
18	91819		Sch.	Mabel E. Lore.....	16	10	43.6	15.6	4.2	1885	Bridgeton, N. J.
19	222821		Sch.	Maio Fowler.....	47	28	67.4	20.8	6.5	1923	Dorchester, N. J.
20	90276		Sch.	Maggie.....	72	69	87.0	23.9	5.9	1871	Dorchester County, Md.
21	93325		Sch.	Maggie.....	8	8	44.0	12.7	2.5	1902	Smyrna, N. C.
22	93329		Sch.	Maggie K.....	37	27	57.9	21.9	4.1	1902	Biloxi, Miss.
23	204412		Slp.	Maggie Beaman.....	9	6	40.0	15.5	2.7	1906	Wysocking, N. C.
24	93320		Slp.	Maggie Florence.....	6	6	39.5	13.3	2.9	1902	Hopkins, Va.
25	93354		Slp.	Maggie Lee.....	10	8	51.0	16.0	3.8	1903	Pocomoke City, Md.
26	207836		Slp.	Maggie Lee.....	5	5	36.6	11.6	2.9	1906	Inverness, Md.
27	92038		Sch.	Maggie Pearl.....	12	10	59.0	14.3	3.6	1898	Hollands Island, Md.
28	200326		Slp.	Maggie Ruth.....	7	6	39.0	13.5	3.0	1903	Chesconnessex, Va.
29	202193		Sch.	Maggio E. Magulro.....	38	38	71.0	19.6	5.2	1905	Cambridge, Md.
30	91800		Slp.	Magio.....	10	9	43.1	14.9	3.2	1885	Dorchester County, Md.
31	92740		So. b.	MAGNA.....	2,886	2,718	352.0	44.2	22.3	1896	Chicago, Ill.
32	203028	KVHR	So. b.	MAGNOLIA.....	681	663	171.0	31.0	15.0	1906	Camden, N. J.
33	92611	KMGH	So. b.	Mahonoy.....	855	823	192.3	34.7	16.0	1894	Noank, Conn.
34	92894		So. b.	MAIA.....	3,350	3,137	376.0	48.2	22.3	1898	Chicago, Ill.
35	92844		Sch.	MAIDA.....	3,474	3,210	375.2	46.2	22.5	1898	West Superior, Wis.
36	91861	KDMP	Sch.	Maine.....	190	181	105.4	28.0	8.5	1880	Bath, Me.
37	210751	LCQP	So. b.	Maine.....	1,110	1,046	217.7	40.0	14.7	1912	do.
38	93182		Sch.	Majestic.....	20	25	67.3	19.6	5.5	1901	Fairmount, Md.
39	216401		Sch.	Mamie Foster.....	26	16	55.9	19.3	3.8	1917	Biloxi, Miss.
40	207920		Slp.	Mamie Mister.....	24	19	56.2	18.4	4/8	1910	Champ, Md.
41	91737		Slp.	Mamie E. Robinson.....	9	9	39.2	14.3	3.5	1884	Taylor's Island, Md.
42	202576	KVCQ	So. b.	Manatawny.....	721	623	177.0	35.0	14.2	1905	Noank, Conn.
43	93165	KRCJ	So. b.	Manhelm.....	955	866	195.0	35.0	17.6	1901	do.
44	92818		Slp.	Manlo B. Bradshaw.....	9	9	47.0	15.8	3.1	1897	Hopewell, Md.
45	92950		So. b.	MANILA.....	4,693	4,432	430.0	50.2	24.5	1899	Chicago, Ill.
46	92835		Sch.	Manistee.....	12	8	45.3	14.3	3.2	1897	Wit, N. C.
47	219409	LVDN	So. b.	Manokin.....	1,269	1,213	228.0	37.7	19.1	1919	White Haven, Md.
48	207927		Slp.	Mar Azul.....	6	6	22.4	9.7	5.0	1910	Culebra Island, P. R.
49	202967		Sch.	Margaret D.....	18	10	56.2	17.4	3.6	1905	Biloxi, Miss.
50	91033		Sch.	Margaret Ann.....	8	7	36.6	15.2	3.6	1877	Edenton, N. C.
51	93162		Sch.	Margaret A. Travers.....	37	37	71.3	21.3	6.0	1901	Salisbury, Md.
52	222990		Sch.	Margaret E. Fowler.....	66	36	77.9	21.9	7.0	1923	Greenwich, N. J.
53	225335	NFWD	Sch.	Margaret F. Sterling.⊙	977	895	199.0	40.0	16.7	1919	Victoria, B. C.
54	91569	KBJV	Sch.	Marguerite.....	113	96	88.0	23.5	8.4	1883	do.
55	221849		Slp.	Marguerite, 3rd.....	8	7	36.3	13.3	3.0	1921	Beaufort, S. C.
56	221852		Sch.	Maria Belen.....	55	55	75.0	20.5	8.3	1921	Boqueron, P. R.
57	92741		Slp.	Marie.....	8	5	41.7	13.5	3.2	1896	Inverness, Md.
58	212476		Sch.	Marie Foster.....	23	14	53.1	18.0	3.9	1914	Biloxi, Miss.
59	216188	LKNF	Sch.	Marie De Ronde.....	2,376	2,181	266.7	48.0	24.0	1918	Aberdeen, Wash.
60	221079	MCLW	So. b.	Marie Hooper.....	2,190	2,094	207.3	46.0	23.6	1920	Mobile, Ala.
61	220196	LWRY	Sch.	Marie F. Cummins.†	1,167	1,085	189.5	41.1	19.7	1919	Beaumont, Tex.
62	216323		Sch.	Marie.....	125	103	91.7	24.9	9.8	1918	Catano, P. R.
63	228085	MGCP	Sch.	Marion L. Conrad.....	205	173	125.4	27.5	11.2	1920	East La Harve, Nova Scotia.
64	211951		Sch.	Marjorie D.....	24	15	52.9	17.9	4.1	1914	Biloxi, Miss.
65	93021		So. b.	MARSALA.....	4,346	4,209	436.0	50.2	24.6	1900	Chicago, Ill.
66	219299	LTWC	Bkn.	Marsala.....	2,422	2,173	284.3	45.4	22.4	1919	Pascagoula, Miss.
67	92697		So. b.	MARTHA.....	2,815	2,633	352.0	44.2	22.4	1896	Chicago, Ill.
68	221830		Slp.	Martha.....	8	7	36.3	13.3	3.0	1921	Beaufort, S. C.
69	91529		Sch.	Martha Ellen.....	49	47	68.7	22.6	4.8	1882	Sharptown, Md.
70	225452		Slp.	Martin R.....	26	22	40.9	17.1	5.0	1925	Bloomton, S. C.
71	91482		Sch.	Martin Wagner.....	33	32	60.1	20.4	5.5	1882	Pocomoke City, Md.
72	212774		Slp.	Mary.....	7	6	30.5	10.5	3.3	1914	Beaufort, S. C.
73	93185		Slp.	Mary E.....	6	5	39.0	13.9	2.6	1901	Hopkins, Va.
74	92747		Slp.	Mary V.....	8	8	40.7	14.4	3.5	1896	Fairbank, Md.

† Formerly sch. M. Vivian Pierce.

† Formerly sch. H. C. Nickelson.

† Formerly sch. Joseph Allen.

† Formerly sc. b. Monokin.

Line No.	Service	Crew	Name of owner	Home port	Address of owner
1	Frt.	1	R. R. Gott.....	Belfast, Me.....	Orland, Me.
2	Frt.	3	Brooks Scanlon Corporation (Del.).....	Jacksonville, Fla.....	Foley, Fla.
3	Frt.	9	Brooks Scanlon Corporation (Del.).....	do.....	Do.
4	Frt.	1	James S. Hill.....	Beaufort, N. C.....	Atlantic, N. C.
5	Frt.	5	J. W. Marshall.....	Newport News, Va.....	West Point, Va
6	Oys.	3	Charles Tozour.....	Philadelphia, Pa.....	Millyville, N. J.
7	Oys.	5	Johnson S. Evans.....	Crisfield, Md.....	Ewell, Md.
8	Frt.	3	C. L. Lyman.....	Portland, Me.....	Seal Harbor, Me
9	Oys.	6	J. Bryan Dashiell.....	Cambridge, Md.....	Glasgow Street.
10	Frt.	10	New England Maritime Co. (Me.).....	Boston, Mass.....	131 State Street.
11	Oys.	5	Baker W. Potter.....	Washington, N. C.....	Vandemere, N. C.
12	Frt.	2	G. H. Branscom.....	Bar Harbor, Me.....	Northeast Harbor, Me.
13	Frt.	5	Thomas S. Price, jr.....	Cambridge, Md.....	R. F. D. No. 1.
14	Frt.	3	Johnson & Wimsatt (Del.).....	Washington, D. C.....	Thirteenth and Water Streets S.W.
15	Frt.	9	Schooner Mabel Gale (Tex.).....	Houston, Tex.....	418 Humble Building.
16	Frt.	8	Lewis K. Thurlow.....	Boston, Mass.....	131 State Street.
17	Frt.	5	J. E. Lockard.....	Gulfport, Miss.....	Motor Route A, Ocean Springs
18	Oys.	4	John E. Arnold, jr.....	Wilmington, Del.....	Little Creek, Del.
19	Oys.	6	Joseph N. Fowler.....	Philadelphia, Pa.....	Port Norris, N. J.
20	Frt.	3	John H. Zouch.....	Baltimore, Md.....	Glyndon, Md.
21	Oys.	2	Corbit Ireland.....	Washington, N. C.....	Lowland, N. C.
22	Frt.	3	Foster Fountain Co. (La.).....	Gulfport, Miss.....	Biloxi, Miss.
23	Frt.	2	W. M. Lupton.....	Washington, N. C.....	Hobucken, N. C.
24	Oys.	2	Joseph C. Webster.....	Annapolis, Md.....	Solomons, Md.
25	Oys.	5	Walter Catlin.....	Crisfield, Md.....	88 Maryland Avenue.
26	Oys.	3	Isaac H. Waller.....	do.....	Chance, Md.
27	Frt.	6	J. T. Parks.....	Cambridge, Md.....	101 Travers Street.
28	Oys.	3	Carle A. Crockett.....	Cape Charles, Va.....	Tangler, Va.
29	Frt.	4	B. P. Worrell.....	Reedville, Va.....	Rollins Fork, Va.
30	Oys.	7	Silas Robinson, jr.....	Philadelphia, Pa.....	Dividing Creek, N. J.
31	Frt.	8	Pittsburgh Steamship Co. (W. Va.).....	Duluth, Minn.....	Wolvyn Building.
32	Tnk.	8	Texas Co. (Del.).....	Wilmington, Del.....	7 West Tenth Street.
33	Frt.	3	Thomas J. Howard.....	New York, N. Y.....	1 Broadway.
34	Frt.	8	Pittsburgh Steamship Co. (W. Va.).....	Duluth, Minn.....	Wolvyn Building.
35	Frt.	8	Pringle Barge Line (Ohio.).....	Cleveland, Ohio.....	610 Rockefeller Building.
36	Frt.	5	J. Harrison Carter.....	Washington, D. C.....	301 Linwood Place S.W.
37	Frt.	4	Standard Wholesale Phosphate & Acid Works (Md.).....	Baltimore, Md.....	Continental Building.
38	Frt.	3	R. S. Miller.....	Reedville, Va.....	Colonial Beach, Va.
39	Oys.	5	C. B. Foster Packing Co. (La.).....	New Orleans, La.....	1009 Maison Blanche Building.
40	Oys.	3	Reed Mister.....	Crisfield, Md.....	Deal Island, Md.
41	Frt.	3	Kestler W. Webster.....	Cambridge, Md.....	Rurlock, Md.
42	Frt.	4	Reading Co. (Pa.).....	Philadelphia, Pa.....	Reading Terminal
43	Frt.	4	do.....	do.....	Do.
44	Frt.	4	John S. Murphy.....	Cambridge, Md.....	Tilghman, Md.
45	Frt.	10	Pittsburgh Steamship Co. (W. Va.).....	Duluth, Minn.....	Wolvyn Building.
46	Frt.	1	D. J. Gaskell.....	Beaufort, N. C.....	Sealeval, N. C.
47	Frt.	5	Southern Transportation Co. (N. J.).....	Philadelphia, Pa.....	Commercial Trust Building.
48	Frt.	2	Deep Water Fish Co. (P. R.).....	San Juan, P. R.....	Santuroe, P. R.
49	Fsh.	4	Dunbar-Dukate Co. (La.).....	New Orleans, La.....	New Orleans Bank Building.
50	Frt.	1	W. D. Oneal.....	Manteo, N. C.....	Avon, N. C.
51	Frt.	4	John T. May.....	Baltimore, Md.....	Tilghman, Md.
52	Oys.	9	Joseph N. Fowler.....	Philadelphia, Pa.....	Port Norris, N. J.
53	Frt.	10	Arcade Shipping Co.....	Seattle, Wash.....	Arcade Building.
54	Frt.	2	MacNichel Packing Co. (Me.).....	Eastport, Me.....	99 Water Street.
55	Frt.	2	Chatham Oyster Co. (Ga.).....	Beaufort, S. C.....	Box 319.
56	Frt.	1	Simon Carlo.....	San Juan, P. R.....	Mayaguez, P. R.
57	Oys.	3	Charles McBride.....	Crisfield, Md.....	Chance, Md.
58	Fsh.	5	Mrs. Charles B. Foster.....	Gulfport, Miss.....	Biloxi, Miss.
59	Frt.	11	L. L. Snow Co. (Me.).....	Rockland, Me.....	70 Mechanic Street.
60	Frt.	6	Eastern Transportation (Del.).....	Wilmington, Del.....	Ford Building.
61	Frt.	1	Cummins Transportation Co. (Del.).....	do.....	7 West Tenth Street.
62	Frt.	6	Moreno & Co. (P. R.).....	San Juan, P. R.....	General Pershing Avenue.
63	Frt.	6	United States Importing & Exporting Corpora- tion (Mass.).....	Boston, Mass.....	226 Washington Street.
64	Fsh.	4	Irma Dukate.....	Gulfport, Miss.....	Biloxi, Miss.
65	Frt.	10	Pittsburgh Steamship Co. (W. Va.).....	Duluth, Minn.....	Wolvyn Building.
66	Frt.	20	Paramount Navigation Co. (N. Y.).....	New York, N. Y.....	10 Bridge Street.
67	Frt.	8	Pittsburgh Steamship Co. (W. Va.).....	Duluth, Minn.....	Wolvyn Building.
68	Frt.	2	Chatham Oyster Co. (Ga.).....	Beaufort, S. C.....	Box 319.
69	Frt.	2	Philippe Packing Co. (Md.).....	Cambridge, Md.....	
70	Frt.	2	Chatham Oyster Co. (Ga.).....	Beaufort, S. C.....	C/o John L. Wall, Box 319.
71	Msc.	3	T. Preston Webster.....	Baltimore, Md.....	2235 Boston Street.
72	Frt.	2	Sam Jenkins.....	Beaufort, S. C.....	
73	Oys.	3	Lawson Tyler.....	Crisfield, Md.....	Ewell, Md.
74	Oys.	4	Benjamin T. Harrison.....	Cambridge, Md.....	Tilghman, Md.

* Formerly Norwegian sch. Vancouver.

* Formerly British sch. Marion L. Conrad.

Line No.	Official No.	Signal letters	Rtg	Name of vessel	Tonnage		Register dimensions			When built	Where built
					Gross	Net	Length	Breadth	Depth		
1	91099		Slp.	Mary and Ella	6	6	20.9	13.4	3.3	1888	Patchogue, N. Y.
2	91367		Sch.	Mary and Ellen	36	27	64.4	20.8	6.3	1881	Baltimore, Md.
3	92932		Slp.	Mary and Luez	11	8	46.0	15.6	4.6	1899	Pocomoke City, Md.
4	17291		Sch.	Mary and Margaret	21	13	49.8	16.6	4.3	1864	Newport, N. J.
5	92814		Slp.	Mary and Susan	6	6	40.0	14.3	2.8	1897	Hollands Island, Md.
6	221994	MDLK	Sch.	MARY DOLLAR	3,102	2,880	335.5	46.9	26.5	1904	Glasgow, Scotland
7	222206		Slp.	Mary Foster	31	19	69.0	18.6	4.6	1922	Bllox, Miss.
8	92743		Slp.	Mary Hazel	8	8	40.0	13.7	3.1	1896	Wittman, Md.
9	75430	JMHF	Sch.	Mary Lee	130	104	98.8	23.8	8.2	1872	Laurel, Del.
10	220055	MONQ	Sch.	Mary Lou	496	457	151.3	35.7	13.0	1917	Fox River, N. S.
11	228063		Sch.	Mary Margaret	33	19	60.2	18.0	4.6	1929	Bllox, Miss.
12	203609		Slp.	Mary Sue	8	8	42.4	14.6	3.0	1906	Deepcreek, Va.
13	90836		Slp.	Mary Underhill	6	6	29.9	13.3	3.3	1874	Oyster Bay, N. Y.
14	91356		Sch.	Mary Vickers	68	64	79.7	23.2	6.2	1881	Oxford, Md.
15	90460		Slp.	Mary A. Bickley	13	8	42.0	15.2	4.5	1871	Dorchester, N. J.
16	91468	JWDQ	Sch.	Mary A. Fisher	116	110	95.5	26.9	6.6	1882	Sayreville, N. J.
17	91582		Slp.	Mary A. White	74	70	74.0	24.0	6.0	1883	Boston, Mass.
18	91653		Slp.	Mary C. Sharp	15	8	40.6	16.0	4.1	1884	Bridgeton, N. J.
19	206210		Slp.	Mary E. Burrus	8	6	32.1	13.6	3.6	1905	Engelhard, N. C.
20	93361		Sch.	Mary E. Cooney	88	67	85.0	22.6	10.2	1903	Gloucester, Mass.
21	203612		Slp.	Mary E. Cranston	8	7	43.3	14.3	3.0	1906	Deepcreek, Va.
22	92329		Sch.	Mary E. Reeves	9	6	45.5	12.3	3.1	1891	Davis, N. C.
23	92003		Slp.	Mary E. Tyler	8	8	42.0	14.6	2.8	1898	Fishing Creek, Md.
24	205733		Slp.	Mary F. Crosswell	15	11	51.9	16.5	3.4	1908	Oriole, Md.
25	219791	LWCP	Sch.	Mary O. Maynard	735	654	184.1	36.6	14.9	1920	Hootherby Harbor, Me.
26	91166		Sch.	Mary H. Cuckoo	16	15	46.6	17.1	4.6	1879	Dorchester County, Md.
27	220694	MCDV	Sch.	Mary H. Diebold	1,516	1,307	223.5	42.8	22.6	1920	Newcastle, Me.
28	92765		Sch.	Mary J. Robbins	23	13	52.0	17.6	5.6	1897	Dorchester, N. J.
29	200482		Slp.	Mary M. Clark	10	10	45.5	16.5	3.9	1903	Whitehaven, Md.
30	201423		Slp.	Mary W. Sommers	9	7	41.9	14.0	3.6	1904	Mearsville, Va.
31	92249		Sch.	Mary and Pearl Whitfield	19	11	49.9	18.3	4.0	1890	Galnesville, Miss.
32	218920	LSVR	Sch.	Mary Bradford Peirce	1,133	1,029	198.3	39.2	18.8	1919	Hootherby Harbor, Me.
33	201788		Sch.	Maryland	24	16	51.9	19.4	4.1	1905	Handsboro, Miss.
34	214687	LOQJ	Sc. b.	Maryland	1,371	1,257	228.7	40.0	16.0	1917	Wilmington, Del.
35	167646	MGQJ	Sc. b.	Matagorda	1,312	1,210	228.0	37.2	20.5	1919	Houston, Tex.
36	220715	MBRH	Sc. b.	Matanzas	367	312	142.0	31.0	10.0	1920	Tampa, Fla.
37	91951		Sch.	Mattilda	37	25	60.6	21.1	5.8	1887	Marion, Md.
38	85754		Sch.	Mattie	68	50	72.0	23.5	5.8	1882	Patchogue, N. Y.
39	92980		Slp.	Mattie Crosswell	7	7	42.0	13.5	3.0	1899	Oriole, Md.
40	91856		Slp.	Mattie Lee	7	6	34.4	13.1	3.3	1886	Pocomoke City, Md.
41	91695		Sch.	Mattie F. Dean	48	32	68.0	25.0	5.8	1884	Madison, Md.
42	91570	KBLH	Sch.	Mattie J. Alles	229	190	120.8	30.0	8.9	1883	Yarmouth, Me.
43	91537		Sch.	Maud S.	45	43	50.1	19.2	5.1	1883	Milbridge, Me.
44	205460		Sch.	Maud Thomas	44	38	72.0	21.3	6.0	1906	Whitehaven, Md.
46	92887		Slp.	Maud E. Talnage	8	5	45.0	15.6	3.0	1895	Gulford, Va.
46	91544		Slp.	Maud M. Robbins	13	7	44.0	16.0	4.4	1883	Port Norris, N. J.
47	215165	LHGF	Sch.	Maud M. Morey	1,364	1,245	207.7	40.1	22.1	1917	Bath, Me.
48	222002		Slp.	May C.	10	8	38.0	17.2	3.4	1922	Hiltonhead, S. C.
49	211461		Slp.	May W.	8	8	35.0	10.0	3.5	1913	Seattle, Wash.
50	225204		Slp.	Mnyflower	6	6	18.1	9.5	5.0	1920	St. John, V. I.
51	221370	MCVL	Sc. b.	Mnyo	2,229	2,132	267.3	46.0	23.6	1921	Newington, N. H.
52	212378		Slp.	Melor	6	6	27.7	11.0	4.1	1914	Fajardo, P. R.
53	91272	KRSM	Sch.	Melrose	615	542	175.4	37.9	13.9	1902	Hoquiam, Wash.
54	93195		Slp.	Melson	7	7	30.0	13.4	3.2	1901	St. Peters, Md.
55	214388		Sch.	Mercantile	41	38	71.1	21.4	5.3	1916	Deer Isle, Me.
56	92585	KMPV	Sc. b.	Merrham	855	823	103.1	31.7	16.0	1894	Noank, Conn.
57	100255		Sc. b.	Metacomet	852	819	170.0	34.1	17.0	1880	Detroit, Mich.
58	92304	KJNF	Sch.	Meteor	600	518	177.3	38.4	13.5	1891	Port Blakely, Wash.
59	204750		Sch.	Meteor	7	7	38.0	14.0	2.3	1907	Matagorda, Tex.
60	201510		Slp.	Mildred	9	5	32.0	11.8	0.3	1904	Wisconsset, Me.
61	208729		Sch.	Mildred	81	67	82.0	22.0	5.5	1911	Solomons, Md.
62	216294		Sc. b.	Mildred	436	421	184.6	23.9	11.2	1918	Pocomoke City, Md.
63	93317		Slp.	Mildred B.	8	8	42.5	14.4	3.9	1902	Oriole, Md.
64	222987	MFC8	Sch.	Mildred B.	394	363	141.4	34.1	11.9	1910	Port Greville, Nova Scotia
65	24858		Sch.	Mildred Addison	35	33	67.6	21.5	5.1	1870	Somerset County, Md.
66	92690		Sch.	Mildred May	54	53	69.4	22.4	6.1	1896	Brooksville, Mo.
67	93191		Slp.	Milton F. Yeakel	7	7	42.0	14.2	3.3	1901	St. Peters, Md.
68	92922		Sch.	Mina Perry	18	12	54.5	15.8	3.9	1899	Smyrna, N. C.
69	107786	KRVL	Sch.	Mindanno	569	495	164.8	37.6	13.1	1902	Aberdeen, Wash.
70	201200	KTQP	Sc. b.	Mingo	954	865	193.6	35.0	17.6	1904	Noank, Conn.
71	203546		Slp.	Minnie V.	10	8	45.3	15.7	3.0	1906	Wenona, Md.

^a German bk. Hans.
^b Formerly British shp. Hans.
 shp. Hans.

¹ Formerly sch. John McGinnis.
² Formerly British sch. Marion G. Douglas.
³ Formerly sch. Grace Bailey.

Line No.	Service	Crew	Name of owner	Home port	Address of owner
1	Frt.	1	Lulu Halstead.....	Bridgeport, Conn.....	1357 Central Avenue.
2	Oys.	6	Herbert R. Sockwell.....	Philadelphia, Pa.....	Port Norris, N. J.
3	Frt.	2	George D. Townsend.....	Alexandria, Va.....	Colonial Beach, Va.
4	Oys.	6	William B. Trout.....	Philadelphia, Pa.....	Port Norris, N. J.
5	Oys.	3	Raymond N. Ruark.....	Crisfield, Md.....	Bishops Head, Md.
6	Frt.	20	Robert Dollar Co. (Calif.).....	San Francisco, Calif.....	Robert Dollar Building.
7	Fsh.	6	Charles B. Foster.....	New Orleans, La.....	Biloxi, Miss.
8	Oys.	4	Chas. S. Murphy.....	Cambridge, Md.....	Tilghman, Md.
9	Frt.	4	Mary Lee Carter.....	Washington, D. C.....	1002 B Street SW.
10	Frt.	10	Halfhill Packing Corporation (Calif.).....	Los Angeles, Calif.....	Channel No. 3, Long Beach, Calif.
11	Fsh.	6	Bernard Taltavull.....	Gulfport, Miss.....	Biloxi, Miss.
12	Oys.	4	Walter Clifton Webster.....	Crisfield, Md.....	Deal Island, Md.
13	Oys.	1	Eugene S. Tilley.....	Bridgeport, Conn.....	East Norwalk, Conn.
14	Frt.	3	John H. Lee (administrator).....	Reedville, Va.....	Machotie, Va.
15	Oys.	3	Willard McDaniels.....	Philadelphia, Pa.....	Port Norris, N. J.
16	Frt.	4	George W. Adams.....	Baltimore, Md.....	Cambridge, Md.
17	Frt.	2	Graffeo Oil Co. (Mass.).....	Boston, Mass.....	119 Atlantic Avenue.
18	Oys.	4	Henry Jones.....	Philadelphia, Pa.....	Bivalve, N. J.
19	Frt.	1	Joseph Cornelius.....	Washington, N. C.....	Ransonville, N. C.
20	Fsh.	10	E. E. Saunders & Co. (Fla.).....	Pensacola, Fla.....	Palafox Street Wharf.
21	Oys.	1	Andrew F. Parks.....	Cape Charles, Va.....	Tangler, Va.
22	Frt.	1	R. J. Salter.....	Beaufort, N. C.....	Sealevel, N. C.
23	Oys.	2	Carl Alcock.....	Washington, D. C.....	Hobucken, N. C.
24	Oys.	4	Clarence Jones.....	New Bern, N. C.....	Do.
25	Frt.	7	Boston Maritime Corporation (Me.).....	Boston, Mass.....	131 State Street.
26	Frt.	1	Artillus M. Todd.....	Crisfield, Md.....	Toddville, Md.
27	Frt.	10	Boston Maritime Corporation (Me.).....	Boston, Mass.....	131 State Street.
28	Oys.	6	Virgil Hartzog.....	Philadelphia, Pa.....	Dorchester, N. J.
29	Oys.	2	Bain S. Webster.....	Crisfield, Md.....	Dames Quarter, Md.
30	Oys.	3	Caleb Jones.....	do.....	Ewell, Md.
31	Frt.	3	John Alfred.....	New Orleans, La.....	Siddell, La.
32	Frt.	8	New England Maritime Co. (Me.).....	Boston, Mass.....	131 State Street.
33	Frt.	4	Dunbar-Dukate Co. (La.).....	New Orleans, La.....	New Orleans Bank Building.
34	Frt.	2	P. Dougherty Co. (Md.).....	Baltimore, Md.....	Hearst Tower Building.
35	Frt.	5	Southern Transportation Co. (N. J.).....	Philadelphia, Pa.....	Commercial Trust Building.
36	Frt.	4	Southern Pine Export Co. (Fla.).....	Tampa, Fla.....	First National Bank Building.
37	Frt.	10	A. J. Lewis.....	Reedville, Va.....	Walnut Point, Va.
38	Frt.	2	Herbert L. Black.....	Belfast, Me.....	South Brooksville, Me.
39	Frt.	1	B. H. West.....	Washington, N. C.....	South Creek, N. C.
40	Frt.	2	Jacob Peters.....	Baltimore, Md.....	4431 Respo Avenue.
41	Frt.	3	Clara S. Bailey.....	Annapolis, Md.....	River Springs, Md.
42	Frt.	4	William F. Ogilvie.....	Boston, Mass.....	114 State Street.
43	Frt.	2	Emery L. Ross.....	Eastport, Me.....	Edmunds, Me.
44	Frt.	3	T. Preston Webster.....	Baltimore, Md.....	2235 Boston Street.
45	Oys.	2	Willard Crockett.....	Cape Charles, Va.....	Tangler, Va.
46	Oys.	3	Joseph Seull, Jr.....	Philadelphia, Pa.....	Bivalve, N. J.
47	Frt.	0	Crowell & Thurlow.....	Boston, Mass.....	131 State Street.
48	Frt.	1	C. W. Martin.....	Beaufort, S. C.....	Bluffton, S. C.
49	Msc.	1	K. J. Johansen.....	Wrangell, Alaska.....	
50	Pas.	2	Rev. G. F. Penn.....	St. Thomas, Virgin Islands.	San Pedro de Macoris, Dominican Republic.
51	Frt.	5	P. Dougherty Co. (Md.).....	Baltimore, Md.....	Hearst Tower Building.
52	Frt.	3	Axel Holst.....	St. Thomas, Virgin Islands.	Axel Holst.
53	Frt.	8	Joseph A. Oliver.....	San Francisco, Calif.....	24 California Street.
54	Oys.	4	Wm. R. White.....	Crisfield, Md.....	Chance, Md.
55	Frt.	2	Pearl F. Billings.....	Rockland, Me.....	3 Linden Street.
56	Frt.	3	Thomas J. Howard.....	New York, N. Y.....	1 Broadway.
57	Frt.	3	Robert B. Wathen.....	Baltimore, Md.....	Pier 4, East Pratt Street.
58	Frt.	10	Marine Products Corporation (Wash.).....	Ketchikan, Alaska.....	Tacoma, Wash.
59	Fsh.	2	Victor Bosnek.....	Galveston, Tex.....	Matagorda, Tex.
60	Fsh.	2	R. L. Fifield.....	Rockland, Me.....	Matineus, Me.
61	Frt.	2	Aubrey L. Clarke.....	Washington, D. C.....	Eighth and 11 Streets SW.
62	Frt.	3	Diamond P. Transportation Co. (Del.).....	Philadelphia, Pa.....	151 South Front Street.
63	Oys.	4	B. M. Woodburn.....	Annapolis, Md.....	Solomons, Md.
64	Frt.	6	G. B. Dantzer.....	Gulfport, Miss.....	Biloxi, Miss.
65	Frt.	2	John H. Addison.....	Baltimore, Md.....	808 North Fremont Avenue.
66	Frt.	2	Edwin E. Eaton.....	Rockland, Me.....	General delivery.
67	Oys.	5	Earl C. Tyler.....	Crisfield, Md.....	Rhodes Point, Md.
68	Frt.	1	W. J. Willis.....	Beaufort, N. C.....	Davis, N. C.
69	Fsh.	2	Elmer B. Cubbon.....	Los Angeles, Calif.....	Box 67, Newport Beach, Calif.
70	Frt.	5	Reading Co. (Pa.).....	Philadelphia, Pa.....	Reading Terminal.
71	Frt.	3	Charles R. Middleton.....	Crisfield, Md.....	Ewell, Md.

¹ Formerly sc. b. Iron State.

² Formerly British sch. W. S. M. Bentley.

³ Formerly sch. Thos. H. Bally Browne.

Line No.	Official No.	Signal letters	Rlg	Name of vessel	Tonnage		Register dimensions			When built	Where built
					Gross	Net	Length	Breadth	Depth		
							Feet	Feet	Feet		
1	91550		Sch.	Minnie and Emma.....	88	71	93.0	24.0	6.4	1883	Pocomoke City, Md..
2	92733		Slp.	Minnie May.....	7	6	40.0	13.3	3.3	1896	Oriole, Md.....
3	93086	KQJM	Sch.	Minnie A. Calno.....	880	779	195.5	41.0	15.2	1900	Seattle, Wash.....
4	85255	JMBV	Sch.	Minnie T. Phillips.....	137	123	100.4	27.0	7.0	1873	Baltimore, Md.....
5	85752		Sch.	Minnie May Kirwan.....	56	53	75.7	23.7	6.7	1882	White Haven, Md.....
6	206713		Slp.	Miramar.....	6	5	24.8	9.6	4.6	1909	Culebra, P. R.....
7	202691		Sch.	Mississippi.....	25	17	50.6	19.2	4.0	1905	Dellsie, Miss.....
8	93189		Sch.	Missouri.....	18	18	56.0	16.5	3.3	1901	Smyrna, N. C.....
9	92638		Sch.	MITCHIBRE.....	2,237	2,132	302.0	40.2	19.6	1895	Chicago, Ill.....
10	91374		Sch.	Mobjack.....	8	8	43.0	11.8	3.0	1874	Somerset County, Md.
11	201603	KTNG	Sc. b.	Molino.....	954	865	193.6	35.0	17.6	1904	Noank, Conn.....
12	92817		Slp.	Mollie A.....	6	6	40.0	13.6	3.0	1897	Holland Island, Md..
13	92972		Slp.	Mollie E.....	6	6	41.5	14.0	2.8	1899	do.....
14	91360		Slp.	Mollie E. Leonard.....	10	9	42.8	15.6	3.0	1881	Dorchester County, Md.
15	92990	KPBL	Sc. b.	Monitor.....	955	866	193.0	35.0	17.6	1899	Noank, Conn.....
16	220274	LWTV	Bkn.	Monitor.....	2,247	2,102	264.4	46.0	24.0	1920	Oakland, Calif.....
17	215219	LHJK	Sbp.	MONONGAHELA.....	2,782	2,546	208.5	43.6	24.5	1892	Glasgow, Scotland...
18	215916	LJNT	Sc. b.	MONONGAHELA.....	1,677	1,560	224.4	38.7	21.9	1918	Fairfield, Md.....
19	213744	LFQJ	Sc. b.	Montauk.....	1,371	1,257	228.7	40.0	16.0	1915	Wilmington, Del.....
20	201638	KTNS	Bkn.	Monteary.....	1,854	1,694	200.0	39.5	24.0	1878	Southampton, England
21	93397		Sch.	Montezuma.....	2,722	2,710	342.0	46.0	21.6	1903	West Bay City, Mich.
22	221678	MDGH	Sc. b.	Montgomery.....	2,307	2,192	267.3	46.0	23.6	1921	Sandy Point, Me.....
23	211897		Slp.	Monza.....	9	8	37.0	13.7	2.4	1913	Port Royal, S. C.....
24	16890	HNOQ	Sch.	Moonlight.....	198	160	107.9	30.3	9.3	1855	Belleville, N. J.....
25	91036		Sch.	Moonlight.....	10	9	54.0	13.8	3.7	1877	Somerset County, Md.
26	205818		Slp.	Morrison C.....	7	7	38.4	13.8	2.7	1908	Thomas, Md.....
27	211492	LDOS	Sc. b.	Moselem.....	903	876	195.0	35.0	17.6	1913	Noank, Conn.....
28	215217	LHJF	Sbp.	MONOLU.....	3,116	2,911	335.3	46.9	26.0	1904	Glasgow, Scotland...
29	213708	LFPF	Sc. b.	Mount Airy.....	1,000	1,680	264.1	44.2	20.5	1915	Bath, Me.....
30	209721	LCHW	Sc. b.	Mount Hope.....	1,801	1,584	264.7	44.1	10.6	1912	do.....
31	221847		Slp.	Mullet.....	8	7	36.3	13.3	3.0	1921	Beaufort, S. C.....
32	92419		Sc. b.	Musconetcong.....	843	804	192.1	35.3	15.3	1890	Noank, Conn.....
33	205812		Slp.	Myrtle.....	8	8	40.2	14.5	2.9	1908	Hudson, Md.....
34	200396		Slp.	Myrtle Virginia.....	6	6	40.0	13.0	2.8	1903	Chesconnessex, Va...
35	218306	LRPK	Sc. b.	Nahant.....	1,289	1,181	226.6	37.0	19.2	1919	Chelsea, Mass.....
36	224628	MPJK	Sch.	Nancy.....	2,117	1,678	259.2	44.9	22.3	1918	Portland, Oreg.....
37	206268		Slp.	Narcissus.....	8	8	30.1	11.6	4.0	1908	Camden, Me.....
38	130259	KBHN	Bkn.	Narwhal.....	523	389	149.5	32.0	17.0	1883	San Francisco, Calif..
39	130090		Slp.	Nautilus.....	9	9	38.2	14.0	3.6	1876	Absecon, N. J.....
40	130586		Sc. b.	Nay Aug.....	843	804	192.1	35.3	15.3	1890	Noank, Conn.....
41	220482		Slp.	Necessity.....	13	11	38.6	13.5	3.9	1920	Frogmore, S. C.....
42	209267		Slp.	Nelle Somers.....	8	6	42.0	14.4	3.0	1911	Hunting Creek, Va...
43	130943		Slp.	Nelle White.....	7	7	40.0	14.1	3.5	1901	St. Peters, Md.....
44	209216		Slp.	Nelle L. Byrd.....	22	18	53.6	16.7	4.8	1911	Oriole, Md.....
45	229076		Sl. p.	Nelle M. Mears.....	18	18	40.3	16.5	4.2	Unknown	do.....
46	130211		Sch.	Nelson C. Holland.....	564	536	187.6	31.8	13.2	1881	Marine City, Mich...
47	228718		Sch.	Nena H.....	9	9	44.2	13.5	3.4	1929	Sealevel, N. C.....
48	130794		Sch.	Neptune.....	12	8	46.5	13.7	3.6	1898	Smyrna, N. C.....
49	205490	KWQS	Sc. b.	Nesquehoning.....	967	880	195.6	35.0	17.6	1908	Noank, Conn.....
50	200562		Slp.	Nettle Belle.....	9	8	37.3	14.6	3.3	1903	Savage Island, S. C...
51	130754		Sch.	Nettle B. Greenwell.....	36	36	72.0	19.3	5.3	1897	Madison, Md.....
52	130344		Slp.	Nettle J. Booth.....	10	9	41.0	14.6	3.5	1885	Dorchester Co., Md..
53	219001	LTDC	Sc. b.	Newport.....	1,321	1,103	229.3	37.9	18.8	1919	Sandy Point, Me.....
54	130464		Slp.	Nicey A. Brooks.....	10	9	42.2	15.2	3.3	1889	Madison, Md.....
55	130841		Sch.	Nina M.....	14	14	48.6	15.0	3.4	1899	Beaufort, N. C.....
56	130722		Slp.	Nodle North.....	8	8	43.0	13.6	3.5	1896	Tilghmans Island, Md.
57	218654	L8FV	Sch.	Nomis.....	460	411	133.7	32.9	13.7	1919	Pensacola, Fla.....
58	130726		Sch.	Nora E. Luwson.....	8	6	50.0	11.8	3.3	1896	Monie, Md.....
59	225488		Sch.	Nordle.....	89	49	89.0	23.7	8.0	1920	Greenwich, N. J.....
60	213658		Slp.	Norma K.....	30	24	58.7	19.8	5.2	1915	White Haven, Md.....
61	18006		Sch.	North Carolina.....	96	78	88.0	22.0	6.8	1856	Dorchester County, Md.
62	18409		Sch.	North Star.....	25	16	46.2	18.5	4.8	1867	Dorchester, N. J.....
63	216318		Sc. b.	Northern No. 12.....	970	901	205.0	35.0	14.7	1918	Havre de Grace, Md..
64	217705	LQCK	Sc. b.	Northern No. 18.....	1,047	983	226.2	35.1	14.9	1919	do.....
65	216265	LKQM	Sc. b.	Northern No. 29.....	1,267	1,200	215.5	40.5	16.3	1918	South Jacksonville, Fla.
66	219756	LWBJ	Sc. b.	Northern No. 32.....	1,476	1,405	241.3	40.3	16.8	1920	Havre de Grace, Md..
67	220821	MBWC	Sc. b.	Northern No. 36.....	1,488	1,439	241.3	40.3	16.8	1920	do.....
68	130457		Sch.	Norton.....	104	99	82.2	25.5	6.5	1889	York, Me.....
69	126152		Sch.	O. N. Bennett.....	104	99	88.8	24.0	6.6	1883	Cambridge, Md.....
70	153308	KNFC	Sc. b.	Oak Hill.....	910	843	194.4	34.8	17.6	1897	Noank, Conn.....
71	155397	KQNR	Sch.	Oakley C. Curtis.....	2,374	2,000	265.0	46.2	22.9	1901	Bath, Me.....

1 Formerly sch. (a George C. A. Travers.
 (b F. P. Murphy.
 2 Formerly sch. G. W. Robertson.
 3 Formerly sch. Marcia.

4 Formerly (a German bk. Dalbak.
 (b bark Red Jacket.
 5 Formerly British shp. Cypromene.

Line No.	Service	Crew	Name of owner	Home port	Address of owner
1	Frt.	4	H. T. Belfield.....	Reedville, Va.....	Kinsale, Va.
2	Oys.	3	Paul Benton.....	Crisfield, Md.....	Wenona, Md.
3	Frt.	10	Charles Nelson Co. (Calif.).....	San Francisco, Calif.....	230 California Street.
4	Frt.	4	W. W. Phillips.....	Crisfield, Md.....	Mardella Springs, Md.
5	Frt.	3	T. Preston Webster.....	Baltimore, Md.....	2235 Boston Street.
6	Frt.	2	Alejandro Rosado.....	San Juan, P. R.....	Rio Grande, P. R.
7	Frt.	5	Dunbar Duke Co. (La.).....	New Orleans, La.....	New Orleans Bank Building.
8	Frt.	1	E. G. Williams.....	Manteo, N. C.....	Avon, N. C.
9	Frt.	8	Detroit Sulphite Transportation Co. (Mich.).....	Detroit, Mich.....	9125 West Jefferson Avenue.
10	Oys.	4	George E. Willey.....	Cambridge, Md.....	410 Willis Street.
11	Frt.	4	Reading Co. (Pa.).....	Philadelphia, Pa.....	Reading Terminal.
12	Oys.	4	Charles T. Northam.....	Crisfield, Md.....	Wenona, Md.
13	Oys.	4	C. S. Somers.....	Cambridge, Md.....	Fairbank, Md.
14	Oys.	6	Herman L. Cook.....	do.....	Hayward Street.
15	Frt.	4	Thomas J. Howard.....	New York, N. Y.....	1 Broadway.
16	Frt.	16	Charles Nelson Co. (Calif.).....	San Francisco, Calif.....	230 California Street.
17	Frt.	17	do.....	do.....	Do.
18	Tnk.	19	Gulf Refining Co. (Tex.).....	Port Arthur, Tex.....	West Port Arthur, Tex.
19	Frt.	3	P. Dougherty Co. (Md.).....	Baltimore, Md.....	Hearst Tower Building.
20	Tnk	15	Charles Nelson Co. (Calif.).....	San Francisco, Calif.....	230 California Street.
21	Frt.	8	Davidson Steamship Co. (Minn.).....	Duluth, Minn.....	Bay City, Mich.
22	Frt.	6	P. Dougherty Co. (Md.).....	Baltimore, Md.....	Hearst Tower Building.
23	Frt.	2	Chatham Oyster Co. (Ga.).....	Beaufort, S. C.....	Box 319.
24	Frt.	4	George W. Newcomb.....	Boston, Mass.....	West New Brighton, N. Y.
25	Oys.	6	James S. Todd.....	Crisfield, Md.....	16 Maryland Avenue.
26	Oys.	4	Milton Murphy.....	do.....	Bishops Head, Md.
27	Frt.	4	Reading Co. (Pa.).....	Philadelphia, Pa.....	Reading Terminal.
28	Frt.	20	James Tyson.....	San Francisco, Calif.....	230 California Street.
29	Frt.	4	Reading Co. Pa.....	Philadelphia, Pa.....	Reading Terminal.
30	Frt.	4	do.....	do.....	Do.
31	Frt.	2	Chatham Oyster Co. (Ga.).....	Beaufort, S. C.....	Box 319.
32	Frt.	4	Durham Navigation Corporation (Del.).....	New York, N. Y.....	8-10 Bridge Street.
33	Oys.	4	Benjamin F. Sullender.....	Cambridge, Md.....	Crocheron's, Md.
34	Frt.	1	Hiram T. Williams.....	Cape Charles, Va.....	Tangler, Va.
35	Frt.	5	T. J. Hooper.....	Baltimore, Md.....	Catonsville, Md.
36	Frt.	9	Clema Collins.....	Philadelphia, Pa.....	7120 Hazel Avenue.
37	Frt.	1	Frank W. Earle.....	Bangor, Me.....	Box 41, Waldoboro, Me.
38	Frt.	9	Warner Bros. Pictures (Calif.).....	San Francisco, Calif.....	6842 Sunset Boulevard, Los Angeles, Calif.
39	Frt	3	Henry Dickens.....	Annapolis, Md.....	St. George Island, Md.
40	Frt.	3	Durham Navigation Corporation (Del.).....	New York, N. Y.....	8-10 Bridge Street.
41	Frt.	2	Chatham Oyster Co. (Ga.).....	Beaufort, S. C.....	401 West Bay Street, Savannah, Ga.
42	Oys.	2	Perry Sneade.....	Crisfield, Md.....	Rhodes Point, Md.
43	Oys.	2	Henry Odd.....	Reedville, Va.....	Hyalinth, Va.
44	Frt.	6	Oliver O. Webster.....	Crisfield, Md.....	Dames Quarter, Md.
45	Oys.	6	Clyde A. Phillips.....	Philadelphia, Pa.....	Port Norris, N. J.
46	Frt.	6	Holland Transportation Co. (Ind.).....	Chicago, Ill.....	Bay City, Mich.
47	Frt.	2	Elijah Hamilton.....	New Bern, N. C.....	Seavel, N. C.
48	Frt.	1	W. K. Jarvis.....	Washington, N. C.....	South Creek, N. C.
49	Frt.	3	Leligh Coal & Navigation Co. (Pa.).....	New York, N. Y.....	143 Liberty Street.
50	Frt.	1	Caleb Heyward.....	Beaufort, S. C.....	Bluffton, S. C.
51	Frt.	3	Winfield McLaughlin.....	Cambridge, Md.....	Wingate, Md.
52	Frt.	6	Perry C. Haskins.....	do.....	Bellevue, Md.
53	Frt.	4	Southern Transportation Co. (N. J.).....	Philadelphia, Pa.....	Commercial Trust Building.
54	Oys.	2	George C. Parks.....	Crisfield, Md.....	Hoopersville, Md.
55	Frt.	1	Lewis H. Davis.....	Beaufort, N. C.....	Marshallberg, N. C.
56	Frt.	4	Arville H. Parks.....	Cambridge, Md.....	Wingate, Md.
57	Frt.	10	A. S. Pencilcover.....	Port Arthur, Tex.....	Beaumont, Tex.
58	Oys.	4	Roscoe E. Thomas.....	Crisfield, Md.....	Hoopersville, Md.
59	Oys.	6	Christian Johnson, estate of.....	Philadelphia, Pa.....	Greenwich, Conn.
60	Oys.	6	W. D. Kelly.....	Crisfield, Md.....	Chance, Md.
61	Frt.	3	J. T. Obler.....	Reedville, Va.....	Burgess Store, Va.
62	Oys.	6	Rix Cobb.....	Philadelphia, Pa.....	Port Norris, N. J.
63	Frt.	3	D. T. Sheridan.....	do.....	127 Walnut Street.
64	Frt.	3	do.....	do.....	Do.
65	Frt.	4	do.....	do.....	Do.
66	Frt.	4	Joseph F. O'Boyle.....	New York, N. Y.....	11 Moore Street.
67	Frt.	4	do.....	do.....	Do.
68	Frt.	3	Cape Ann Granite Corporation (Mass.).....	Gloucester, Mass.....	Lanesville, Mass.
69	Frt.	4	O. N. Bennett.....	Crisfield, Md.....	Sharptown, Md.
70	Frt.	4	Philadelphia Packet Line (N. J.).....	Philadelphia, Pa.....	Bourse Building.
71	Frt.	10	Durham Navigation Corporation (Del.).....	New York, N. Y.....	8-10 Bridge Street.

1 Formerly (a German bk. Kurt
b shp. Dreadnought.
7 Formerly schooner barge Atlantic.

8 Formerly French sch. Nancy.
9 Formerly sc. b. Sandy Point.
10 Formerly sch. Carrie and Belle.

Line No.	Official No.	Signal letters	Rlg	Name of vessel	Tonnage		Register dimensions			When built	Where built
					Gross	Net	Length	Breadth	Depth		
1	19410	JPMG	Sc. b.	Occidental	1,532	1,424	210.6	39.8	24.7	1874	Bath, Me.
2	155157	KGCS	Sch.	Oceania Vance	445	384	148.5	36.1	11.3	1888	Port Blakely, Wash.
3	155309		Sip.	Oceanic	6	6	37.4	13.2	3.0	1897	Fairmount, Md.
4	155311		Sch.	Oceanic	6	6	45.6	14.4	3.1	1897	Applegarth, Md.
5	217556	LPTK	Sc. b.	Octoraro	807	734	179.2	34.7	15.6	1919	Baltimore, Md.
6	155371	KPND	Sc. b.	Ohio	1,629	1,506	237.5	43.4	20.1	1899	Bath, Me.
7	202592		Sch.	Ohio	27	17	50.2	19.2	4.1	1905	De Lisle, Miss.
8	216378	LKSQ	Sc. b.	Ohio	1,677	1,560	224.4	38.7	21.9	1918	Fairfield, Md.
9	222174		Sip.	Ola Del Mar	5	5	28.0	11.3	4.2	1922	Fajardo, P. R.
10	200786	KTBF	Sc. b.	Oley	1,780	1,672	256.0	43.0	20.0	1904	Noank, Conn.
11	217180		Sc. b.	Olive	436	422	184.6	23.9	11.2	1918	Pocomoke City, Md.
12	221546		Sip.	Olive	8	7	36.3	13.3	3.0	1921	Beaufort, S. C.
13	155334		Sip.	Olive M.	5	5	37.8	11.7	2.7	1898	Oriole, Md.
14	155082		Sch.	Oliver Gertrude	17	17	54.0	16.4	4.3	1883	Crisfield, Md.
15	75029		Sch.	Oliver P. Goff	23	13	49.5	16.9	5.0	1872	City Island, N. Y.
16	155254		Sch.	Ollie	7	7	42.0	11.6	2.7	1894	Morehead City, N. C.
17	213577		Sch.	Omaha	29	29	51.2	18.8	6.2	1915	Mayaguez, P. R.
18	202527		Sip.	Omar J. Crosswell	9	7	44.6	14.9	3.3	1905	Oriole, Md.
19	214713		Sch.	Onerome	25	25	49.2	17.4	6.4	1917	Mayaguez, P. R.
20	19044		Sip.	Ophelia	52	52	67.0	23.6	5.7	1883	Cold Spring, N. Y.
21	155332		Sip.	Oregon	10	10	43.0	13.9	3.2	1898	Hudson, Md.
22	155337		Sch.	Oregon	11	9	45.0	12.8	3.0	1898	Beaufort, N. C.
23	215216	LHJD	Sc. b.	Oriole	1,152	1,056	219.8	35.1	21.3	1881	Sunderland, England
24	201688	KTPN	Sch.	Orleans	751	605	180.0	38.0	13.9	1905	Bath, Me.
25	214542	LGMF	Sc. b.	Orleans	1,602	1,426	244.1	41.0	19.7	1916	do.
26	215952	LJPP	Sc. b.	Osceola	1,621	1,472	245.9	41.2	20.1	1918	do.
27	155455		Sip.	Otis D. Terrell	13	9	46.4	16.2	3.9	1902	Portsmouth, N. C.
28	210799		Sch.	Ottilee	21	18	54.4	17.1	4.8	1912	Bishops Head, Md.
29	19437		Sch.	Our Son	720	684	182.1	35.1	13.0	1875	Black River, Ohio
30	221896		Sip.	Oyster	8	7	36.3	13.3	3.0	1921	Beaufort, S. C.
31	20492		Sch.	P. F. Leach	50	37	69.5	21.7	6.0	1873	Baltimore, Md.
32	3726		Sip.	P. H. Tawes	10	10	44.0	15.1	3.6	1897	Wittman, Md.
33	227938		Sip.	Pacifico	6	6	25.0	10.9	4.7	1928	Culebra Island, P. R.
34	150552	KJVM	Bk.	Pactolus	1,673	1,564	223.7	41.2	24.0	1891	Bath, Me.
35	218170	LRJB	Sc. b.	Palafox	665	610	150.2	39.2	13.8	1919	Pensacola, Fla.
36	227592	MGTW	Sch.	Patara	180	152	132.8	27.2	10.4	1921	Mahone Bay, N. S.
37	219381		Sip.	Patrla	6	6	26.0	10.9	4.3	1019	Rincon, P. R.
38	219975		Sch.	Patrla	30	29	48.0	16.0	6.7	1919	Mayaguez, P. R.
39	221141	MCPN	Sc. b.	Paul Howard	2,219	2,125	267.3	46.0	23.6	1921	Portsmouth, N. H.
40	216809	LMQJ	Sch.	Paul E. Thurlow	1,590	1,453	230.0	41.8	23.3	1918	Rockland, Me.
41	150926		Sip.	Pauline	8	8	41.9	16.0	3.5	1901	Crisfield, Md.
42	201620		Sch.	Pawnee	20	13	50.3	10.4	3.7	1904	Handsboro, Miss.
43	150845	KPMT	Sc. b.	Paxtang	954	865	193.6	35.0	17.6	1899	Noank, Conn.
44	150361		Sip.	Pearl	10	5	42.3	14.5	3.4	1885	Madison, Md.
45	150321		Sch.	Peerless	19	18	42.6	15.8	4.6	1884	Marco, Fla.
46	219710		Sch.	Pennsylvania	82	82	88.0	24.5	9.2	1920	Mayaguez, P. R.
47	204594		Sip.	Pepito	8	8	40.5	13.9	3.7	1907	do.
48	150580		Sc. b.	Pequest	843	804	192.1	35.3	15.3	1891	Noank, Conn.
49	24449	HSBD	Sc. b.	Pequot	705	662	220.2	35.7	14.3	1864	New York, N. Y.
50	221030	MCKG	Sch.	Peralta (concrete)	6,149	5,669	420.0	54.0	35.0	1921	Oakland, Calif.
51	150916		Sip.	Percy E. Shores	7	7	45.0	15.4	3.4	1901	Deal Island, Md.
52	216723		Sch.	Perfection	27	17	57.7	18.6	4.1	1918	Seymour, Miss.
53	150474		Sch.	Peshtion	633	573	201.0	34.4	12.0	1889	Milwaukee, Wis.
54	150075		Sch.	Phillip Kirkwood	42	28	69.5	23.3	5.2	1876	Onancock, Va.
55	150837	KPLN	Sch.	Philippine	523	491	162.5	30.8	12.2	1899	Alameda, Calif.
56	225609		Sch.	Philosopher	67	60	71.0	24.5	6.7	1926	Little Deer Isle, Me.
57	145374		Sch.	Phyllis	43	36	68.9	22.9	4.8	1884	Marcus Hook, Pa.
58	219900	LWIIN	Bkn.	Phyllis Comyn	2,266	2,129	266.5	46.0	24.1	1920	Rolph, Calif.
59	210796		Sip.	Pierce	8	7	36.3	13.2	3.4	1912	Port Royal, S. C.
60	150980		Sch.	Pirate	32	26	61.8	18.4	4.7	1902	Baltimore, Md.
61	19522		Sch.	Plan	25	24	53.6	17.8	5.5	1855	Accomac Co., Va.
62	150796		Sch.	Plunger	6	6	43.4	13.8	2.6	1897	Hoopersville, Md.
63	211568		Sch.	Pocahontas	37	37	60.0	18.0	7.5	1913	Mayaguez, P. R.
64	202355		Sc. b.	Pocono	698	628	156.0	34.5	16.0	1905	Newburgh, N. Y.
65	187794	MCQF	Sc. b.	Portland	2,129	2,049	267.3	46.0	23.6	1919	Quantico, Va.
66	221179	MCQV	Sc. b.	Portsmouth	2,215	2,128	267.3	46.3	23.6	1921	Sollers Point, Md.
67	215678	LJCB	Sch.	Pottstown	974	901	194.5	34.6	18.3	1917	Baltimore, Md.
68	200617		Sip.	Poughkeepsie	11	7	31.6	15.0	3.1	1903	Shipyard, Ga.
69	150679	KMGC	Sc. b.	Preston	855	823	192.6	34.7	16.0	1894	Noank, Conn.
70	150974		Sch.	Preston Lewis	26	26	69.0	20.6	5.7	1902	Inverness, Md.
71	201428		Sch.	Priscilla	7	7	38.6	11.4	2.4	1904	Beaufort, N. C.

¹ Formerly sch. John B. Hegeman.
² Formerly ^a Uruguyan bk. Edith Wolden.
³ Formerly ^b sc. b. Edith Wolden.
⁴ Formerly sc. b. Northern No. 6.

⁵ Formerly sip Bena.
⁶ Formerly ^a British st. s. Patara.
⁷ Formerly ^b U. S. C. G. Patara.
⁸ Formerly sc. b. Smith & Terry No. 3.

Line No.	Service	Crew	Name of owner	Home port	Address of owner
1	Frt.	3	Durham Navigation Corporation (Del.)	New York, N. Y.	8-01 Bridge Street.
2	Frt.	7	Halfhill Packing Corporation (Calif.)	Los Angeles, Calif.	Long Beach, Calif.
3	Oys.	2	Frank E. Haynie	Crisfield, Md.	Fairmount, Md.
4	Oys.	3	John T. Moore	do.	Bishops Head, Md.
5	Frt.	6	Reading Co. (Pa.)	Philadelphia, Pa.	Reading Terminal.
6	Frt.	4	Durham Navigation Corporation (Del.)	New York, N. Y.	8-10 Bridge Street.
7	Oys.	3	Dunbar-Dukate Co. (La.)	New Orleans, La.	New Orleans Bank Building.
8	Tnk.	4	Gulf Refining Co. (Tex.)	Port Arthur, Tex.	West Port Arthur, Tex.
9	Frt.	2	Elias Diaz	San Juan, P. R.	Playa De Fajardo, P. R.
10	Frt.	6	Reading Co. (Pa.)	Philadelphia, Pa.	Reading Terminal.
11	Frt.	2	Diamond P. Transportation Co. (Del.)	do.	151 South Front Street.
12	Frt.	2	Chatham Oyster Co. (Ga.)	Beaufort, S. C.	Care John L. Wall, box 319.
13	Oys.	4	Benjamin F. Rippons	Crisfield, Md.	Hoopersville, Md.
14	Oys.	2	Eddie Bennett	Cambridge, Md.	James, Md.
15	Oys.	6	John Foster	Philadelphia, Pa.	Newport, N. J.
16	Frt.	1	J. W. Nelson	Beaufort, N. C.	Atlantic, N. C.
17	Frt.	3	Thomas Ramirez	San Juan, P. R.	Vieques Island, P. R.
18	Frt.	2	James D. Webster	Annapolis, Md.	Solomons, Md.
19	Frt.	3	Laverne Pablo	do.	Vieques Island, P. R.
20	Frt.	2	James R. Quid, Jr.	Perth Amboy, N. J.	605 Main Street, Sayreville, N. J.
21	Frt.	4	Walter S. Wingate	Cambridge, Md.	Hudson, Md.
22	Frt.	1	Allen Taylor	Beaufort, N. C.	Sealevel, N. C.
23	Frt.	5	Sipsey Barge & Towing Co. (La.)	New Orleans, La.	Pere Marquette Building.
24	Frt.	8	R. R. Freeman	Boston, Mass.	131 State Street.
25	Frt.	6	Stuples Coal Co. (Mass.)	Fall River, Mass.	Taunton, Mass.
26	Frt.	4	F. P. Martin Barge Corporation (Del.)	Philadelphia, Pa.	111 Walnut Street.
27	Frt.	1	Claude D. Hodges	Washington, N. C.	
28	Oys.	2	J. T. Pritchett	Crisfield, Md.	Bishops Head, Md.
29	Frt.	7	Winand Schlosser	Milwaukee, Wis.	242 South Water Street.
30	Frt.	2	Chatham Oyster Co. (Ga.)	Beaufort, S. C.	Box 319.
31	Frt.	4	Richard S. Dodson	Baltimore, Md.	St. Michaels, Md.
32	Oys.	3	Oliver Hopkins	Reedville, Va.	Colonial Beach, Va.
33	Frt.	3	Carlos Garcia Pena	San Juan, P. R.	Culebra Island, P. R.
34	Frt.	18	Red Salmon Canning Co. (Calif.)	San Francisco, Calif.	2 Pine Street.
35	Frt.	2	Pensacola Barge & Transportation Co. (Fla.)	Pensacola, Fla.	812 South Palafox Street.
36	Cod.	8	Central Wharf & Vessels Co. (Mass.)	Gloucester, Mass.	37 Rogers Street.
37	Frt.	3	Octave Rayme	St. Thomas, Virgin Islands.	
38	Frt.	3	Augustin Lledo	San Juan, P. R.	Ponce, P. R.
39	Frt.	8	Thomas J. Howard	New York, N. Y.	1 Broadway.
40	Frt.	11	New England Maritime Co. (Me.)	Boston, Mass.	131 State Street.
41	Frt.	4	Asbury F. Bradshaw	Crisfield, Md.	Tylertown, Md.
42	Fsh.	3	Alabama Canning Co. (Ala.)	Mobile, Ala.	Bayou la Batre, Ala.
43	Frt.	4	Reading Co. (Pa.)	Philadelphia, Pa.	Reading Terminal.
44	Frt.	6	Joseph Pierson	Wilmington, Del.	New Castle, Del.
45	Frt.	6	D. A. Alissandratos	Tampa, Fla.	Tarpon Springs, Fla.
46	Frt.	5	Francisco Pagan Esmoris	San Juan, P. R.	Playa de Mayaguez, P. R.
47	Frt.	4	Santiago Gessman	do.	Playa de Fajardo, P. R.
48	Frt.	3	Morecraft Transportation Corporation (Del.)	Wilmington, Del.	7 West Tenth Street.
49	Frt.	4	Thames Tow Boat Co. (Conn.)	New London, Conn.	224 Bank Street.
50	Frt.	6	Bethlehem Shipbuilding Corporation (Del.)	San Francisco, Calif.	215 Market Street.
51	Frt.	4	Buel Tolan	Washington, N. C.	Belhaven, N. C.
52	Fsh.	5	Sea Food Co. (Miss.)	Gulfport, Miss.	Biloxi, Miss.
53	Frt.	6	Peshtigo Transportation Co. (Ind.)	Chicago, Ill.	Care W. K. Greenbaum, Michigan City, Ind.
54	Oys.	5	Monnie Jones	Philadelphia, Pa.	Bivalve, N. J.
55	Frt.	8	Sanders & Kirchmann (Calif.)	San Francisco, Calif.	American National Bank Building.
56	Frt.	1	Phillip Billings	Belfast, Me.	Little Deer Isle, Me.
57	Frt.	3	E. A. Fisher	Perth Amboy, N. J.	Sayreville, N. J.
58	Frt.	4	Pacific Freighters Co. (Calif.)	San Francisco, Calif.	310 California Street.
59	Frt.	2	Chatham Oyster Co. (Ga.)	Beaufort, S. C.	Box 319.
60	Frt.	2	Daniel Malone	Baltimore, Md.	111 South Linwood Avenue.
61	Frt.	2	John J. Crouch	do.	Rock Hall, Md.
62	Oys.	4	Otto E. Ford	Crisfield, Md.	Fairmount, Md.
63	Frt.	4	Compania Maritima de E. Moreno & Co. (P. R.)	San Juan, P. R.	Genera Pershing Avenue.
64	Frt.	3	Diamond P. Transportation Co. (Del.)	Philadelphia, Pa.	151 South Front Street.
65	Frt.	5	Southern Transportation Co. (N. J.)	do.	Commercial Trust Building.
66	Frt.	5	do.	do.	Do.
67	Frt.	5	Reading Co. (Pa.)	do.	Reading Terminal.
68	Frt.	3	Martin George	Beaufort, S. C.	Bluffton, S. C.
69	Frt.	3	Reading Co. (Pa.)	Philadelphia, Pa.	Reading Terminal.
70	Frt.	3	Robert E. Gootee	Cambridge, Md.	108 West End Avenue.
71	Frt.	1	Frank Snell	Washington, N. C.	South Creek, N. C.

⁷ Formerly sc. b. Thetis.

⁸ Formerly sch. ^a Thomas J. Clayton.
^b Pearl Cullen.

⁹ Formerly sch. Julia Estrella.

¹⁰ Formerly sc. b. Abra.

¹¹ Formerly sc. b. Northern No. 43.

¹² Sold to Turner Transportation Co., New York, N. Y., but not yet redocumented.

Line No.	Official No.	Signal letters	Rig	Name of vessel	Tonnage		Register dimensions			When built	Where built
					Gross	Net	Length	Breadth	Depth		
1	150049		Sch.	Prizo.....	28	18	54.0	18.0	5.0	1876	Bridgeton, N. J.
2	217682	LQFP	Sc. b.	PROCTOR.....	2,109	1,888	251.0	43.6	22.2	1919	Superior, Wis.
3	222321		Sch.	Progress.....	80	64	75.0	25.3	6.7	1922	Deer Isle, Me.
4	215749	LJFH	Sc. b.	Providence.....	1,371	1,257	228.7	40.0	16.0	1917	Wilmington, Del.
5	210545	LVMJ	Sc. b.	Pure Fuel Oil.....	1,163	1,087	198.5	36.5	20.0	1919	Yonkers, N. Y.
6	200146	KSPJ	Sc. b.	PURE WAGO PEP.....	3,248	3,044	302.4	43.3	28.6	1903	Port Richmond, N. Y.
7	162424	MFPJ	Sc. b.	PURE OIL COMPANY No. 3.....	754	743	172.4	34.2	13.2	1905	Wilmington, Del.
8	215687	LJCH	Sch.	Purnell T. White..... [†]	751	688	184.5	37.5	14.0	1917	Sharptown, Md.
9	205778		Slp.	Quick Time.....	5	5	39.5	12.2	2.8	1907	Deep Creek, Va.
10	20585		Sch.	Qui Viva.....	9	9	54.0	16.6	3.6	1881	Calvert Co., Md.
11	225928		Sch.	R. A. Lancaster.....	78	74	104.3	14.9	8.6	1917	Pensacola, Fla.
12	209239		Slp.	R. A. Merredith.....	10	7	39.2	13.8	3.9	1911	Rumbley, Md.
13	111134		Sch.	R. B. Haynie.....	31	22	64.6	19.1	5.0	1896	Solomons, Md.
14	110551		Sch.	R. E. Powell.....	68	49	83.8	22.9	6.3	1882	Whites Landing, Md.
15	110961		Sch.	R. H. Daugherty.....	18	12	59.5	17.5	4.4	1891	Madison, Md.
16	218894	LSTM	Sch.	R. R. Govin.....	872	779	186.5	37.0	17.6	1919	Linoleumville, N. Y.
17	218082		Sch.	Rachel.....	528	457	147.6	34.4	14.6	1919	Moss Point, Miss.
18	210570	LCPD	Sc. b.	Rahn.....	932	794	194.5	34.4	17.6	1912	Bath, Me.
19	202496		Slp.	Ralph T. Webster.....	10	8	47.7	15.3	3.5	1905	Oriole, Md.
20	218601	LSDF	Sc. b.	Ramos..... [†]	1,208	1,145	227.2	37.5	18.7	1919	Morgan City, La.
21	111248		Slp.	Raymond C.....	5	5	36.5	12.6	2.8	1899	Oriole, Md.
22	111375		Slp.	Raymond S.....	6	6	40.8	13.5	2.4	1901	Tilghman, Md.
23	223894		Slp.	Rayo.....	5	5	29.3	10.5	3.5	1924	Boqueron, P. R.
24	223263		Slp.	Reamer.....	9	7	32.5	14.2	3.4	1923	Hiltonhead, S. C.
25	222500	MDTK	Sch.	Rebecca C. Scott.....	813	724	177.8	36.4	18.3	1919	Alma, New Brunswick.
26	111071	KMCP	Sch.	Rebecca R. Douglas.....	475	399	138.8	33.9	9.5	1894	Bath, Me.
27	110704		Slp.	Rebecca T. Ruark.....	10	10	47.3	15.7	3.7	1886	Taylor Island, Md.
28	219333	LVBQ	Bkn.	Reine Marie Stewart.....	1,307	1,186	218.0	41.4	19.4	1919	Thomaston, Me.
29	200310		Slp.	Rellance.....	6	6	38.8	13.2	3.6	1903	Leemont, Va.
30	201314		Slp.	Rellance.....	7	7	41.0	14.3	2.7	1904	Fishing Creek, Md.
31	111266	KPQW	Sc. b.	Remus.....	531	464	167.0	34.6	11.5	1900	Noank, Conn.
32	221939		Sch.	Resolucion.....	26	26	49.3	16.6	6.0	1921	Mayaguez, P. R.
33	92696		Sc. b.	RESOLUTION.....	3,256	3,121	352.0	44.2	22.3	1896	Chicago, Ill.
34	111392	KRMF	Sch.	Resolute.....	684	610	182.2	39.5	14.2	1902	Hoquiam, Wash.
35	111168		Slp.	Reta May.....	6	6	40.0	12.7	3.2	1897	Deals Island, Md.
36	204505		Slp.	Rew Brothers.....	6	6	41.5	14.6	3.2	1907	Justisville, Va.
37	111357		Slp.	Rhoda M. Parker.....	6	6	37.6	14.3	2.7	1901	Fishing Creek, Md.
38	110496		Sch.	Richard Smith.....	24	13	61.0	15.0	4.2	1881	Crisfield, Md.
39	216556		Sch.	Richard Vaux.....	16	16	49.5	17.2	4.7	1866	Newport, N. J.
40	209216		Slp.	Ringgold Brothers.....	29	22	56.0	19.2	5.3	1911	Oriole, Md.
41	210589	LCPK	Sc. b.	Rioco No 1..... [†]	2,452	2,052	250.0	43.0	26.0	1912	Lorain, Ohio.
42	224314		Slp.	River Queen.....	8	6	31.2	13.1	3.2	1924	Hiltonhead, S. C.
43	130470	KHCN	Sc. b.	Riverside.....	863	845	176.0	36.8	17.3	1890	Brooklyn, N. Y.
44	111162		Slp.	River View.....	6	6	41.0	13.1	2.8	1897	Bishop's Head, Md.
45	224361		Slp.	Roam.....	9	7	33.1	14.0	3.6	1924	Hiltonhead, S. C.
46	111366		Sch.	Robbins.....	7	7	50.0	12.0	2.6	1901	Taylor Island, Md.
47	75589	JNVS	Sch.	Robert.....	155	147	111.2	23.6	8.5	1874	Laurel, Del.
48	26649	HSTN	Sch.	Robert McClintock.....	154	125	96.0	26.7	7.4	1858	Norwalk, Conn.
49	21984		Sch.	Robert Pettis.....	65	62	79.2	22.0	7.5	1870	Essex, Conn.
50	110241		Sch.	Robert C. Christopher.....	6	6	44.0	11.0	2.6	1875	Crisfield, Md.
51	110436		Sc. b.	Robert L. Fryer.....	527	501	175.0	33.3	11.3	1880	Detroit, Mich.
52	216430	INSW	Sch.	Robert L. Linton..... [†]	1,965	1,828	246.6	42.8	22.5	1917	Noank, Conn.
53	111371		Slp.	Robert L. Tawes.....	9	9	45.6	15.6	4.0	1901	Pocomoke City, Md.
54	213634		Slp.	Robert L. Webster.....	35	29	60.0	20.3	5.8	1915	Oriole, Md.
55	110500		Sch.	Robert T. Lora.....	33	20	60.4	19.9	5.7	1881	Bridgeton, N. J.
56	209217		Slp.	Robert W. Cole.....	25	20	54.7	18.3	5.1	1911	Oriole, Md.
57	111347	KQVT	Sc. b.	Robesonia.....	955	866	195.0	35.0	17.6	1901	Noank, Conn.
58	127343	KPON	Bk.	Roche Harbor Lime Transport.....	1,001	874	202.0	34.2	21.2	1868	Dundee, Scotland.
59	222623	MDTV	Sc. b.	ROCK HARBOR.....	943	915	188.9	34.1	16.3	1922	Camden, N. J.
60	222648	MDVII	Sc. b.	ROCK HAVEN.....	943	915	188.9	34.1	16.3	1922	do.
61	222519	MDST	Sc. b.	ROCKLAND.....	943	915	188.9	34.1	16.3	1922	do.
62	222548	MDKC	Sc. b.	ROCKPORT.....	943	915	188.9	34.1	16.3	1922	do.
63	222596	MDTQ	Sc. b.	ROCKVILLE.....	943	915	188.9	34.1	16.3	1922	do.
64	218534	LSBP	Bkn.	Rolph..... [†]	1,386	1,224	231.4	43.5	18.6	1919	Rolph, Calif.
65	222810		Sch.	Roma.....	80	70	82.7	23.1	8.3	1921	Bonaire, Dutch West Indies.
66	111108	KMQP	Sc. b.	Rondout.....	831	764	181.6	35.3	16.1	1896	Bath, Me.
67	229063		Sch.	Rosa G.....	12	6	37.0	12.3	3.9	1929	Bogalusa, La.

[†] Formerly sch. barge
^a S. O. Co. No. 92.
^b S. T. Co. No. 92.
^c Socony 92.

[†] Formerly
^a sc. b. Hastnal.
^b st. s. Tiolena.
^c sc. b. Pure Pep.

[†] Formerly U. S. Navy Subchaser No. 156.
[†] Formerly British bkn. Whiteoon.
[†] Formerly sc. b. Manda.

[†] Formerly sc. b.
^a S. O. Co. No. 89.
^b S. T. Co. No. 89.
^c Socony 89.

Line No.	Service	Crew	Name of owner	Home port	Address of owner
1	Oys.	6	Sheppard Campbell.....	Philadelphia, Pa.	Newport, N. J.
2	Frt.	5	Sipsey Barge and Towing Co. (La.).....	New Orleans, La.	Pere Marquette Building.
3	Frt.	2	H. H. Billings & Sons.....	Belfast, Me.	Eggemoggin, Me.
4	Frt.	2	P. Dougherty Co. (Md.).....	Baltimore, Md.	Hearst Tower Building.
5	Tnk.	4	Sabine Towing Co. (Tex.).....	Port Arthur, Tex.	Box 252.
6	Tnk.	10	do.....	do.	Do.
7	Frt.	5	Pure Oil Barge Co. (Del.).....	Philadelphia, Pa.	Widner Building.
8	Frt.	8	R. B. White.....	Crisfield, Md.	Salisbury, Md.
9	Frt.	3	Richard Ford.....	do.	Rumbley, Md.
10	Frt.	4	John F. Berridge.....	Cambridge, Md.	Bar Neck, Md.
11	Frt.	2	P. J. Derieux.....	Newport News, Va.	Tappahannock, Va.
12	Oys.	3	Raymond A. Evans.....	Crisfield, Md.	Ewell, Md.
13	Frt.	2	George W. Ellis.....	Annapolis, Md.	River Springs, Md.
14	Frt.	4	William T. Kelly.....	do.	Eastport, Md.
15	Frt.	2	Daniel J. E. Jones.....	Crisfield, Md.	Chance, Md.
16	Frt.	8	Ernest L. Wasson.....	Calals, Me.	26 Lincoln Street.
17	Frt.	7	W. B. Patterson.....	Mobile, Ala.	Van Heynigen Brokerage Co.
18	Frt.	3	Lehigh Coal & Navigation Co. (Pa.).....	New York, N. Y.	143 Liberty Street.
19	Oys.	3	Elwood Johnson.....	Crisfield, Md.	Rhodes Point, Md.
20	Frt.	4	T. J. Hooper.....	Baltimore, Md.	Catonsville, Md.
21	Frt.	2	Spencer W. Forrest.....	Cambridge, Md.	West End Avenue.
22	Frt.	3	George R. Cummings.....	do.	Tilghman, Md.
23	Frt.	3	Frederico Molina.....	San Juan, P. R.	Las Palmas, Santurce, P. R.
24	Frt.	2	F. W. Harris.....	Beaufort, S. C.	Hiltonhead, S. C.
25	Frt.	9	Lemuel A. Scott.....	Mobile, Ala.	Powell-Staples Building.
26					
27	Frt.	6	C. A. & B. F. Small Corporation (N. Y.).....	New York, N. Y.	Care Emory Sexton & Co., 35 South William Street.
28	Oys.	3	W. Alvin Cook.....	Cambridge, Md.	Henry Street.
29	Frt.	10	Richard O. Elliott.....	Rockland, Me.	Thomaston, Me.
30	Oys.	3	Daniel S. Somers.....	Crisfield, Md.	Ewell, Md.
31	Oys.	4	Lloyd V. Kerwan.....	do.	Crapo, Md.
32	Frt.	2	Staples Coal Co. (Mass.).....	Fall River, Mass.	Taunton, Mass.
33	Frt.	3	Christian F. W. Moller.....	St. Thomas, V. I.	Christiansted, V. I.
34	Frt.	8	Great Lakes Towing Co. (N. J.).....	Duluth, Minn.	N. P. Dock, foot Seventh Avenue West.
35	Frt.	10	Durham Navigation Corporation (Del.).....	New York, N. Y.	8-10 Bridge Street.
36	Oys.	3	Jessie Powley.....	Crisfield, Md.	Wingate, Md.
37	Oys.	4	Julius Webster.....	do.	Wenona, Md.
38	Oys.	2	H. C. Potter.....	Washington, N. C.	South Creek, N. C.
39	Oys.	4	Brady B. Dean.....	Cambridge, Md.	124 Willis Street.
40	Frt.	5	Harry Sutton.....	Philadelphia, Pa.	Leesburg, N. J.
41	Tnk.	6	Lee Ford.....	Crisfield, Md.	Dames Quarter, Md.
42	Frt.	12	Richfield Oil Co.....	Los Angeles, Calif.	Bartlett Building.
43	Frt.	4	William Ford.....	Beaufort, S. C.	Hiltonhead, S. C.
44	Oys.	4	Neptune Line (Del.).....	New York, N. Y.	1 Broadway.
45	Oys.	4	Levin R. Taylor.....	Crisfield, Md.	Marion, Md.
46	Frt.	2	Mingo Green.....	Beaufort, S. C.	Hiltonhead, S. C.
47	Oys.	5	Joseph M. Downey.....	Cambridge, Md.	414 Hughlett Street.
48	Frt.	4	Lottie V. Wathen.....	Baltimore, Md.	Pier 4, East Pratt Street.
49	Frt.	0	Joseph M. White.....	do.	2916 Norfolk Avenue
50	Oys.	3	Eugene Nutter.....	Bath, Me.	Stauben, Me.
51	Oys.	3	Charles H. Jones.....	Crisfield, Md.	Bishops Head, Md.
52	Frt.	11	Winand Schlosser.....	Milwaukee, Wis.	242 South Water Street.
53	Frt.	11	Coast & West Indies Ship Corporation (Del.).....	New York, N. Y.	332 Third Avenue (B).
54	Oys.	1	John S. Wheatley.....	Cape Charles, Va.	Tangler, Va.
55	Oys.	5	Robert L. Webster.....	Crisfield, Md.	Deal Island, Md.
56	Oys.	5	John W. Sharp.....	Philadelphia, Pa.	Leesburg, N. J.
57	Oys.	3	George W. Clark.....	Washington, N. C.	
58	Frt.	4	Reading Co. (Pa.).....	Philadelphia, Pa.	Reading Terminal.
59	Frt.	13	Roche Harbor Lime & Cement Co. (Wash.).....	Seattle, Wash.	Pioneer Building.
60	Frt.	4	Rockland Transportation Co. (Me.).....	Rockland, Me.	Masonic Temple Building.
61	Frt.	4	do.....	do.	Do.
62	Frt.	4	do.....	do.	Do.
63	Frt.	4	do.....	do.	Do.
64	Frt.	4	do.....	do.	Do.
65	Pas.	13	Rolph Navigation & Coal Co. (Calif.).....	San Francisco, Calif.	60 California Street.
66	Pas.	8	Capt. S. Sewer.....	St. Thomas, Virgin Islands.	
66	Frt.	3	Durham Navigation Corporation (Del.).....	New York, N. Y.	8-10 Bridge Street.
67	Oys.	3	George R. Gates.....	Gulfport, Miss.	St. Louis, Miss.

¹ Formerly sch. b. N. and W. 3.

² Formerly sch. John A. Curtis.

³ Formerly sch. Wm. F. Burden.

¹⁰ Formerly sch. Asta.

^a British bark La Escocesa.

¹¹ Formerly ^b Bark Coaluga.

^c Bark Star of Chile.

¹² Formerly Dutch sch. General Gomez.

Line No.	Official No.	Signal letters	Rig	Name of vessel	Tonnage		Register dimensions			When built	Where built
					Gross	Net	Length	Breadth	Depth		
1	202509		Slp.	Rosa Augusta	10	8	47.6	15.3	3.5	1905	St. Peters, Md.
2	111049		Sch.	Rosa Pierce	8	8	41.5	13.2	3.0	1898	North River, N. C.
3	111293	KQDL	Sch.	Rosamond	1,064	1,068	201.0	41.0	17.0	1900	Benecla, Calif.
4	215706		Sc. b.	Rose	443	421	184.6	23.9	11.2	1917	Pocomoke City, Md.
5	215861	LJMB	Sch.	Rosemary	901	790	184.0	38.0	16.2	1917	Handsboro, Miss.
6	111201		Sch.	Rosie Agnes	6	6	41.3	12.0	2.6	1896	Bishops Head, Md.
7	110803		Slp.	Ruby	6	5	31.9	13.2	3.2	1888	Greenport, N. Y.
8	110956		Slp.	Ruby G. Ford	9	5	45.0	15.6	2.6	1891	Fairmount, Md.
9	110999		Sch.	Russell C.	10	9	52.0	15.0	3.1	1892	Oxford, Md.
10	205763		Slp.	Russell and Alice	16	12	49.4	15.7	4.2	1908	Oriole, Md.
11	219909	LWHV	Bkn.	Russell Haviside	2,263	2,132	266.5	46.0	24.1	1920	Rolph, Calif.
12	111156		Sch.	Ruth	10	7	47.0	13.6	3.1	1897	Smyrna, N. C.
13	111365		Slp.	Ruth	8	8	43.2	14.5	3.7	1901	Oriole, Md.
14	203570		Slp.	Ruth	7	5	39.0	14.0	3.0	1906	Deepcreek, Va.
15	111250		Slp.	Ruth C.	6	6	37.0	13.6	3.2	1899	Fairmount, Md.
16	75839		Sch.	Ruth Decker	122	85	98.6	27.0	6.6	1876	Port Jefferson, N. Y.
17	212668		Slp.	Ruth A. Thomas	30	25	56.4	19.7	5.6	1914	Oriole, Md.
18	219749	LWBC	Sc. b.	Rurton	1,281	1,210	228.0	38.0	19.1	1920	Baltimore, Md.
19	23141		Sch.	S. Sawyer	69	66	72.4	22.7	6.0	1859	Bristol, Me.
20	116595		Sch.	S. A. Holland	10	9	50.0	14.7	3.3	1893	Marion, Md.
21	115447		Sch.	S. C. Kemble	25	15	49.5	18.4	4.9	1875	Newport, N. J.
22	116145	KGMH	Sc. b.	S. G. Wilder	604	557	166.8	37.3	14.0	1887	Port Blakely, Wash.
23	206694		Slp.	S. H. Tolley	8	7	42.0	15.3	2.7	1909	Fishing Creek, Md.
24	200253		Slp.	S. J. Bennett	7	7	43.0	15.3	3.2	1903	Inverness, Md.
25	23823		Sch.	S. J. Delan	36	23	59.4	20.0	5.2	1899	Islip, N. J.
26	115551		Sch.	S. L. Bowen	24	16	51.3	19.0	4.5	1877	Wicomco Co., Md.
27	107282		Sc. b.	S. O. Co. C.	3,200	2,902	366.0	44.0	22.2	1897	Cleveland, Ohio
28	117195	KSCL	Sc. b.	S. O. Co. No. 93	2,473	1,857	280.1	45.4	23.4	1902	Bath, Me.
29	200955	KTDJ	Sc. b.	S. O. Co. No. 95	4,212	3,708	360.5	50.0	27.0	1904	Shooters Island, N. Y.
30	204088	KWCH	Sc. b.	S. T. Co. No. 2	526	430	148.5	36.0	12.2	1907	Bath, Me.
31	204634		Sc. b.	S. T. Co. No. 1	526	421	150.7	35.9	12.3	1907	do.
32	116058		Sch.	S. J. D. Wilson	33	32	65.1	18.1	5.2	1885	Madison, Md.
33	201560		Sch.	Sadle	10	10	44.2	13.3	2.7	1904	Atlantic, N. C.
34	202452		Slp.	Sadle	8	8	33.5	10.5	3.1	1905	St. Michael, Alaska
35	205692		Slp.	Sadle Francis	15	12	49.8	16.6	3.9	1908	Deal Island, Md.
36	116290		Sch.	Sadle Page	9	8	53.5	15.5	2.6	1889	Tilghmans Island, Md.
37	117172		Sch.	Sadle F. Lewis	25	25	68.0	19.6	5.6	1902	Inverness, Md.
38	167506		Sch.	SAGAMORE	3,250	2,926	369.4	45.0	22.5	1898	Cleveland, Ohio
39	116383		Slp.	Salle L. Bramble	21	18	50.0	17.7	4.7	1890	White Haven, Md.
40	115300	JQDN	Sbp.	St. Paul	1,893	1,824	228.2	42.1	19.7	1874	Bath, Me.
41	167706		Sc. b.	Sakonnet	2,204	2,159	267.3	46.0	23.6	1919	Tampa, Fla.
42	115812		Slp.	Salle R. A.	14	8	40.2	15.1	4.5	1881	Camden, N. J.
43	215732	LJDQ	Sch.	Sally Wren	863	754	190.0	38.0	14.7	1917	Savannah, Ga.
44	217315	LPCN	Sch.	Sally Persis Noyes	1,034	912	187.0	38.3	19.4	1918	Harrington, Me.
45	116384	KHRG	Sch.	Salvator	467	385	160.0	36.0	11.6	1890	Eureka, Calif.
46	117060	KRFM	Sch.	Samar	710	673	189.0	38.5	14.0	1901	Alameda, Calif.
47	116964	KPTH	Sch.	Santa Paula	650	632	183.1	30.3	16.1	1900	Fairhaven, Calif.
48	116454		Sch.	Sanxton Hubbard	11	8	58.0	15.1	3.6	1891	Solomons Island, Md.
49	207193		Slp.	Sara	6	6	32.5	12.8	3.8	1910	Boqueron, P. R.
50	115347	JQRD	Sch.	Sarah Eaton	199	154	110.0	29.0	9.0	1874	Calais, Me.
51	215408		Sch.	Sarah Ford	28	17	55.0	19.4	3.8	1917	Bloxie, Miss.
52	116517		Sch.	Sarah Wilson	15	10	50.0	14.3	3.8	1892	North River, N. C.
53	105403		Sch.	Sarah C. Conway	77	61	77.4	23.5	7.4	1872	Baltimore, Md.
54	223306		Slp.	Sarah C. Rock	11	11	32.1	13.8	3.7	1923	Savannah, Ga.
55	116787		Sch.	Sarah W. Wingate	34	34	70.8	19.4	5.2	1897	Madison, Md.
56	211872	LDHV	Sc. b.	Satilla	944	922	181.4	40.0	15.4	1913	Wilmington, Del.
57	117087	KRQQ	Sc. b.	Saucun	955	806	195.0	35.0	17.6	1901	Noank, Conn.
58	116020		Sch.	Saucy Jane	10	9	45.6	14.3	3.9	1884	Somerset County, Md.
59	212550	LDPB	Sc. b.	Savannah	944	922	181.4	40.0	15.4	1914	Wilmington, Del.
60	115500		Sch.	Scottish Chief	8	8	52.0	13.3	3.4	1876	Somerset County, Md.
61	116870		Slp.	Screamer	20	15	42.7	16.5	4.3	1898	Half Moon, Ga.
62	224170		Slp.	Sen Gull	17	17	46.6	15.9	4.3	1924	Crisfield, Md.
63	116780		Slp.	Sen King	6	6	39.5	12.5	2.8	1897	Hudson, Md.
64	116940	KPQR	Sc. b.	Sehome	626	596	182.3	37.9	13.3	1899	New Whatcom, Wash.
65	116367		Sch.	Serufna C.	49	49	65.0	22.6	5.6	1890	Bay Point, Fla.
66	117194		Slp.	Seth T. Bozman	5	5	37.0	12.7	2.9	1902	Monie, Md.
67	205899	KWSN	Sc. b.	700	934	881	187.2	34.0	16.3	1908	Camden, N. J.
68	205946	KWTD	Sc. b.	701	934	881	187.2	34.0	16.3	1908	do.
69	205947	KWTF	Sc. b.	702	934	881	187.2	34.0	16.3	1908	do.
70	206007	KWTF	Sc. b.	0704	934	881	187.2	34.0	16.3	1909	do.
71	206008	KWTR	Sc. b.	1705	934	881	187.2	34.0	16.3	1909	do.
72	206032	KWVB	Sc. b.	1706	934	881	187.2	34.0	16.3	1909	do.

¹ Formerly sch. Josie Growley.

² Formerly sc. b. ^a Antrim, ^b S. O. Co. No. 96.

³ Formerly sc. b. ^a S. O. Co. No. 93, ^b P. C. O. Co. No. 3.

⁴ Formerly sch. David Z. Norton.

⁵ Formerly sc. b. Fort Dade.

Line No.	Service	Crew	Name of owner	Home port	Address of owner
1	Frt.	2	N. W. Hardison.....	New Bern, N. C.....	Araphoe, N. C.
2	Frt.	1	Spencer Lassiter.....	do.....	Sealevel, N. C.
3	Fsh.	20	North American Fisheries (Wash.).....	Seward, Alaska.....	Seldovia, Alaska.
4	Frt.	2	Diamond P. Transportation Co. (Del.).....	Philadelphia, Pa.....	Nicetown Lane and D Street.
5	Frt.	8	J. M. Scott.....	Mobile, Ala.....	202 South Monterey Street.
6	Frt.	3	E. A. Larrimore.....	Cambridge, Md.....	Tilghman, Md.
7	Frt.	1	Judson H. Williamson.....	Bridgeport, Conn.....	South Norwalk, Conn.
8	Frt.	4	Wilbur Marsh.....	Crisfield, Md.....	Rhodes Point, Md.
9	Oys.	6	Thomas C. Ettinger.....	Cambridge, Md.....	R. F. D. No. 4.
10	Frt.	5	Harry L. Willey.....	Baltimore, Md.....	2426 Fleet Street.
11	Frt.	15	Pacific Engineers Co. (Calif.).....	San Francisco, Calif.....	310 California Street.
12	Frt.	2	D. F. Meekens.....	Elizabeth City, N. C.....	Avon, N. C.
13	Frt.	4	E. A. Jenkins.....	Cambridge, Md.....	Fairbank, Md.
14	Oys.	5	Nathan T. Parks.....	do.....	Do.
15	Oys.	3	Oliver Hopkins.....	Reedville, Va.....	Colonial Beach, Va.
16	Frt.	3	C. C. Paul & Co.....	Baltimore, Md.....	Stewart Building.
17	Oys.	6	Ida E. Thomas.....	Crisfield, Md.....	Deal Island, Md.
18	Frt.	6	T. J. Hooper.....	Baltimore, Md.....	Catonsville, Md.
19	Frt.	3	Aubrey L. Clarke.....	Washington, D. C.....	Eighth and H Streets SW.
20	Oys.	5	Lorenzo J. Walker.....	Crisfield, Md.....	Hopewell, Md.
21	Frt.	1	Wesley L. Green.....	Washington, D. C.....	520 Eighth Street SW.
22	Frt.	3	Brooks-Scanlon Corporation (Del.).....	Jacksonville, Fla.....	Foley, Fla.
23	Oys.	4	Robert J. Parks.....	Crisfield, Md.....	Wingate, Md.
24	Frt.	3	John W. Wilson.....	Cambridge, Md.....	Tilghman, Md.
25	Frt.	3	William H. Vallant.....	do.....	Bellevue, Md.
26	Frt.	3	Howard W. Rye.....	Annapolis, Md.....	Cross Roads, Md.
27	Tnk.	8	Standard Oil Co. (Ind.).....	Chicago, Ill.....	910 Michigan Avenue.
28	Tnk.	12	Standard Oil Co. of California (Del.).....	San Francisco, Calif.....	225 Bush Street.
29	Tnk.	10	do.....	do.....	Do.
30	Frt.	3	Pejepscot Paper Co., (Me.).....	Bath, Me.....	Topsham, Me.
31	Frt.	3	do.....	do.....	Do.
32	Frt.	2	John S. Causey.....	Baltimore, Md.....	2105 Aliceanne Street.
33	Oys.	3	Tulle Williamson.....	Beaufort, N. C.....	Sealevel, N. C.
34	Fit.	1	Thomas R. Sheppard.....	St. Michael, Alaska.....	Care N. D. Sheppard, Andreafsky, Alaska.
35	Oys.	5	Daniel W. Benton.....	Crisfield, Md.....	Deal Island, Md.
36	Frt.	6	W. Edward McQuay.....	Cambridge, Md.....	Fairbanks, Md.
37	Msc.	4	Samuel T. Gadden.....	Crisfield, Md.....	Dames Quarter, Md.
38	Frt.	10	Pringle Barge Line Co. (Ohio).....	Cleveland, Ohio.....	Rockefeller Building.
39	Oys.	2	Walter S. Wingate.....	Cambridge, Md.....	Hudson, Md.
40	Frt.	14	Booth Fisheries Co. (Del.).....	Seattle, Wash.....	Pier 11B, foot Wall Street.
41	Frt.	6	Eugene W. Fry.....	Philadelphia, Pa.....	Commercial Trust Building.
42	Oys.	4	Robert B. Peterson.....	do.....	Port Norris, N. J.
43	Frt.	7	William B. Vane.....	Cambridge, Md.....	do.....
44	Frt.	9	New England Maritime Co. (Me.).....	Boston, Mass.....	131 State Street.
45	Frt.	8	Libby, McNeill & Libby (Me.).....	San Francisco, Calif.....	465 California Street.
46	Frt.	10	Sanders & Kirchmann (Calif.).....	do.....	American National Bank Building.
47	Tnk.	7	Mission Transportation & Refining Co. (Calif.).....	Los Angeles, Calif.....	do.....
48	Frt.	6	John M. Meekins.....	Crisfield, Md.....	Care Ida J. Bradford, Crapo, Md.
49	Frt.	3	Santiago Gessman.....	San Juan, P. R.....	Fajardo, P. R.
50	Frt.	5	Blanchard Lumber Co. (Mass.).....	Boston, Mass.....	126 State Street.
51	Fsh.	6	J. I. Ford.....	Gulfport, Miss.....	Pascagoula, Miss.
52	Frt.	3	J. F. Swindell.....	New Bern, N. C.....	Hoboken, N. O.
53	Oys.	3	Zadok R. Sharp.....	Philadelphia, Pa.....	Dias Creek, N. J.
54	Oys.	2	Chatham Oyster Co. (Ga.).....	Savannah, Ga.....	401 West Bay Street.
55	Frt.	3	Charles J. Hopkins.....	Baltimore, Md.....	Princess Anne, Md.
56	Frt.	4	Emory Sexton.....	New York, N. Y.....	35 South William Street.
57	Frt.	4	Reading Co. (Pa.).....	Philadelphia, Pa.....	Reading Terminal.
58	Frt.	2	Joseph R. Dodson.....	Cambridge, Md.....	36 Henry Street.
59	Frt.	4	Emory Sexton.....	New York, N. Y.....	35 South William Street.
60	Oys.	6	Anthony B. Corkran.....	Baltimore, Md.....	Royal Oak, Md.
61	Frt.	2	Estate of George W. Lowden.....	Savannah, Ga.....	206 West Bay Street.
62	Oys.	2	C. A. Dana.....	Crisfield, Md.....	South Tenth Street.
63	Oys.	5	Thomas M. Jones.....	do.....	Wenona, Md.
64	Frt.	5	Brooks Scanlon Corporation (Del.).....	Jacksonville, Fla.....	Foley, Fla.
65	Frt.	5	Jose Gmo. Plodola.....	Key West, Fla.....	1009 Windsor Lane.
66	Oys.	3	Hilary Fritchett.....	Crisfield, Md.....	Wingate, Md.
67	Frt.	4	Bee Line Transportation Co. (Del.).....	Perth Amboy, N. J.....	Box 282.
68	Frt.	4	do.....	do.....	Do.
69	Frt.	4	do.....	do.....	Do.
70	Frt.	4	do.....	do.....	Do.
71	Frt.	4	do.....	do.....	Do.
72	Frt.	4	do.....	do.....	Do.

6 Formerly sch. A. H. Schulz.
 7 Formerly sc. b. Bear Creek.
 8 Formerly sc. b. Buffalo.
 9 Formerly sc. b. Beckton.

10 Formerly sc. b. Blackwood.
 11 Formerly sc. b. Buck Mountain.
 12 Formerly sc. b. Bloomsbury.

Sailing Vessels

Line No.	Official No.	Signal letters	Rig	Name of vessel	Tonnage		Register dimensions			When built	Where built
					Gross	Net	Length	Breadth	Depth		
							Feet	Feet	Feet		
1	206031	KWTV	Sc. b.	707	934	881	187.2	34.0	18.3	1909	Camden, N. J.
2	206872		Sc. b.	741	680	617	167.3	35.6	12.8	1912	Philadelphia, Pa.
3	206873		Sc. b.	742	680	617	167.3	35.6	12.8	1912	do
4	3803	KPHS	Sc. b.	780	926	824	187.4	34.2	18.1	1899	Bath, Me.
5	3806	KPJV	Sc. b.	781	931	823	188.1	34.2	18.1	1899	do
6	3832	KPSQ	Sc. b.	783	923	795	188.6	34.2	18.2	1900	do
7	3838	KPVJ	Sc. b.	784	919	808	188.4	34.0	18.0	1900	do
8	136781		Sc. b.	785	495	492	154.0	31.0	15.0	1900	Perth Amboy, N. J.
9	116920		Slp.	Shamrock	6	6	37.5	13.8	3.0	1899	Fairmount, Md.
10	116963	KPTG	Sc. b.	Sharon	482	406	103.6	34.2	10.3	1900	Bath, Me.
11	117254	KSLR	Sc. b.	SHENANGO	2,365	1,824	298.0	44.8	21.9	1903	do
12	229413		Sch.	Sheppard Campbell	58	58	73.2	21.8	6.3	1930	Dorchester, N. J.
13	218751	LSKT	Sc. b.	Sherwood	1,281	1,210	228.0	38.0	19.1	1919	Baltimore, Md.
14	116464		Sc. b.	Shickshinny	836	800	191.7	33.9	15.9	1891	Noank, Conn.
15	127634	KRPC	Sch.	Show Boat	2,499	2,089	273.0	45.4	27.9	1902	Bath, Me.
16	116764		Sch.	SIDNEY G. THOMAS	3,200	2,912	366.0	44.0	22.2	1897	Cleveland, Ohio
17	117065		Slp.	Sigsbee	9	9	47.0	15.8	3.8	1901	Deal Island, Md.
18	116738		Slp.	Silver Spray	9	5	40.8	13.9	3.7	1896	Crisfield, Md.
19	115816		Sch.	Silver Wave	28	27	52.4	18.0	5.4	1881	Lebanon, Del.
20	116741		Sch.	SIR ISAAC LOTHIAN BELL	3,040	2,958	365.5	45.8	23.0	1896	West Bay City, Mich.
21	217405	LPHM	Sch.	Sir Thomas J. Lipton	1,358	1,188	209.1	41.8	19.5	1918	Brunswick, Ga.
22	224457		Slp.	Siva	9	9	34.8	12.8	4.9	1925	Fajardo, P. R.
23	229073		Slp.	Skylight	28	28	60.5	17.7	3.3	1919	Washington, D. C.
24	130856	KPTO	Sc. b.	Smith Line No. 1	489	412	163.8	34.3	10.5	1900	Bath, Me.
25	215546	LHST	Sc. b.	Smith & Terry No. 1	1,156	1,097	203.6	41.2	16.7	1917	Bethel, Del.
26	216876	LMTF	Sc. b.	Smith & Terry No. 2	1,251	1,198	221.1	41.0	16.5	1918	do
27	217160	LNPJ	Sc. b.	Smith & Terry No. 4	2,231	2,069	281.8	45.8	22.2	1918	Orange, Tex.
28	116915		Sch.	Smith K. Martin	50	33	73.7	22.7	5.8	1899	Pocomoke City, Md.
29	221851		Slp.	Snapper	8	7	36.3	13.3	3.0	1921	Beaufort, S. C.
30	217841	LQPH	Sch.	Snotind	1,470	1,305	234.5	45.1	18.3	1919	Seattle, Wash.
31	116199	KFCV	Sc. b.	Socony 58	589	589	162.1	30.1	14.4	1888	Chester, Pa.
32	116599	KLTB	Sc. b.	Socony 58	1,643	1,599	249.0	37.0	20.0	1893	do
33	116763	LDWB	Sc. b.	Socony 81	1,774	1,402	254.0	40.5	23.0	1897	Buffalo, N. Y.
34	214518	LGKS	Sc. b.	Socony 82	2,320	2,070	250.0	43.0	26.0	1916	Cleveland, Ohio
35	210928	LCTD	Sc. b.	Socony 83	2,440	2,040	250.0	43.0	26.0	1913	do
36	116879	LDWF	Sc. b.	Socony 86	1,102	999	108.7	38.1	16.0	1899	West Superior, Wis.
37	209771	LDWG	Sc. b.	Socony 88	2,005	1,612	250.0	43.0	23.0	1912	Lorain, Ohio
38	210719	LGRJ	Sc. b.	Socony 90	2,451	2,052	250.0	43.0	26.0	1912	do
39	200789	KTBG	Sc. b.	Socony 94	4,167	3,934	360.5	50.0	27.0	1904	Shooters Island, N. Y.
40	165102		Sc. b.	Socony 123	952	952	209.3	34.9	15.4	1912	Port Richmond, N. Y.
41	165132		Sc. b.	Socony 124	952	952	209.4	34.9	15.4	1912	do
42	117099	KRHV	Sch.	Sophie Christenson	675	570	180.6	38.9	13.4	1901	Port Blakely, Wash.
43	117193		Sch.	Sophie A. Durm	31	31	66.0	19.0	5.3	1902	Baltimore, Md.
44	116948		Slp.	Sophy and Ina	15	9	39.0	14.7	4.4	1900	Mauricetown, N. J.
45	201828	KTRW	Sc. b.	South East	868	835	203.0	35.0	18.0	1905	Jacksonville, Fla.
46	201376	KTJF	Sc. b.	South Land	869	835	203.0	35.0	18.0	1904	do
47	215731	LJDP	Sc. b.	Southern	1,972	1,797	262.8	44.1	21.0	1917	Bath, Me.
48	115842		Sch.	Speed	47	44	67.1	23.3	6.1	1882	Russum, Md.
49	227958		Slp.	Speedwell	8	6	28.9	10.2	5.8	1928	St. Thomas, Virgin Islands.
50	201167	KTGH	Sc. b.	Spring	1,780	1,672	256.0	43.0	20.0	1904	Noank, Conn.
51	116943		Sch.	Standard	15	15	42.5	14.7	3.9	1900	Key West, Fla.
52	117187		Slp.	Stanley Norman	10	10	47.5	15.3	4.0	1902	Salisbury, Md.
53	224171		Slp.	Star	9	9	38.4	14.4	3.2	1924	Crisfield, Md.
54	3882	KQTL	Shp.	STAR OF ALASKA	1,862	1,590	256.3	38.5	17.5	1886	Glasgow, Scotland
55	107429	KNTH	Bk.	Star of England	2,123	1,806	264.0	39.0	23.5	1893	Dunbarton, Scotland
56	161135	KPOC	Bk.	STAR OF FINLAND	1,699	1,425	225.7	42.3	20.0	1899	Bath, Me.
57	116976	KQCN	Shp.	Star of France	1,766	1,514	258.0	38.0	22.8	1877	Belfast, Ireland
58	96621	KRQT	Bk.	STAR OF HOLLAND	2,301	1,965	294.7	39.7	23.5	1885	do
59	136801	KPWJ	Bk.	Star of India	1,318	1,247	205.5	35.2	23.4	1863	Ramsay, Scotland
60	116976	KQCP	Shp.	Star of Italy	1,784	1,497	251.5	38.2	22.9	1877	Belfast, Ireland
61	107724	KRMH	Shp.	STAR OF LAPLAND	3,381	3,006	332.4	45.4	26.1	1902	Bath, Me.
62	14494	KGWH	Shp.	STAR OF SCOTLAND	2,598	2,233	300.2	43.1	24.2	1887	Port Glasgow, Scotland.
63	136762	KPLB	Shp.	STAR OF SHETLAND	3,345	2,850	332.0	45.3	25.5	1899	Bath, Me.

¹ Formerly sc. b. Berkshire.

² Formerly sc. b. Bath.

³ Formerly sc. b. Bangor.

⁴ Formerly sc. b. Black Diamond.

⁵ Formerly sch. Bee.

⁶ Formerly sc. b. Eckley.

⁷ Formerly sch. Cora F. Cressy.

⁸ Formerly sc. b. ^a Norton.

⁹ Formerly sc. b. ^b Scranton.

¹⁰ Formerly sc. b. ^a City of Austin.

¹¹ Formerly sc. b. ^b Italian City of Austin.

¹² Formerly sc. b. ^a Standard.

¹³ Formerly sc. b. ^b S. O. Co. of N. Y. No. 58.

¹⁴ Formerly sc. b. ^c S. T. Co. No. 56.

¹¹ Formerly sc. b. ^a S. O. Co. of N. Y. No. 58.

¹² Formerly sc. b. ^b S. T. Co. No. 58.

¹³ Formerly sc. b. ^a S. O. Co. No. 81.

¹⁴ Formerly sc. b. ^b Sabine.

¹⁵ Formerly sc. b. ^c S. O. Co. No. 81.

¹⁶ Formerly sc. b. ^d S. T. Co. No. 81.

¹⁷ Formerly sc. b. ^a S. T. Co. No. 82.

¹⁸ Formerly sc. b. ^a S. O. Co. No. 83.

¹⁹ Formerly sc. b. ^b S. T. Co. No. 83.

²⁰ Formerly sc. b. ^a S. O. Co. No. 86.

²¹ Formerly sc. b. ^b S. T. Co. No. 86.

²² Formerly sc. b. ^a S. O. Co. No. 88.

²³ Formerly sc. b. ^b S. T. Co. No. 88.

²⁴ Formerly sc. b. ^a S. O. Co. No. 90.

²⁵ Formerly sc. b. ^b S. T. Co. No. 90.

Line No.	Service	Crew	Name of owner	Home port	Address of owner
1	Frt.	4	Bee Line Transportation Co. (Del.)	Perth Amboy, N. J.	Box 282.
2	Frt.	3	do	do	Do.
3	Frt.	3	do	do	Do.
4	Frt.	3	do	do	Do.
5	Frt.	2	do	do	Do.
6	Frt.	4	do	do	Do.
7	Frt.	2	do	do	Do.
8	Frt.	2	do	do	Do.
9	Oys.	4	Wilbert E. Cox	Crisfield, Md.	Fairmount, Md.
10	Frt.	4	Samuel Cabot (Mass.)	Boston, Mass.	141 Milk Street.
11	Tnk.	14	Gulf Refining Co. (Tex.)	Port Arthur, Tex.	West Port Arthur, Tex.
12	Oys.	8	Sheppard Campbell	Philadelphia, Pa.	Newport, N. J.
13	Frt.	4	T. J. Hooper	Baltimore, Md.	Catonsville, Md.
14	Frt.	3	Durham Navigation Corporation (Del.)	New York, N. Y.	8-10 Bridge Street.
15	Pas.	11	Show Boat (Mass.)	Boston, Mass.	11 Beacon Street.
16	Frt.	8	Detroit Sulphite Transportation (Mich.)	Detroit, Mich.	9125 West Jefferson Street.
17	Oys.	3	Ethearge Teagle	Crisfield, Md.	Chance, Md.
18	Oys.	4	Willmer J. Price	do	Do.
19	Oys.	5	Olin W. Newcomb	Philadelphia, Pa.	Port Norris, N. J.
20	Frt.	8	Pittsburgh Steamship Co. (W. Va.)	Duluth, Minn.	Wolvin Building.
21	Frt.	11	Apex Navigation Corporation (N. Y.)	New York, N. Y.	63 Wall Street.
22	Frt.	4	Bonifacio De Jesus	San Juan, P. R.	Fajardo, P. R.
23	Frt.	1	Eugene Hall	Washington, D. C.	1302 Half Street.
24	Frt.	3	Durham Navigation Corporation (Del.)	New York, N. Y.	8-10 Bridge Street.
25	Frt.	4	Smith & Terry Coastwise Co. (Del.)	Wilmington, Del.	Bethel, Del.
26	Frt.	5	Smith & Terry Transportation Co. (Del.)	do	Do.
27	Frt.	4	Durham Navigation Corporation (Del.)	New York, N. Y.	8-10 Bridge Street.
28	Frt.	3	Levin P. Kelly	Annapolis, Md.	Eastport, Md.
29	Frt.	2	Chatham Oyster Co. (Ga.)	Beaufort, S. C.	Care John L. Wall, Box 319.
30	Frt.	11	Joseph W. Gorman	Boston, Mass.	Worcester, Mass.
31	Tnk.	3	Standard Transportation Co. (Del.)	New York, N. Y.	26 Broadway.
32	Tnk.	8	do	do	Do.
33	Tnk.	9	do	do	Do.
34	Tnk.	11	do	do	Do.
35	Tnk.	12	do	do	Do.
36	Tnk.	10	do	do	Do.
37	Tnk.	9	do	do	Do.
38	Tnk.	12	do	do	Do.
39	Tnk.	14	do	do	Do.
40	Tnk.	5	do	do	Do.
41	Tnk.	5	do	do	Do.
42	Cod.	45	J. E. Shields	Seattle, Wash.	Pier 1.
43	Frt.	2	G. L. Wright	Reedville, Va.	Deltaville, Va.
44	Oys.	4	Ira Jewett	Philadelphia, Pa.	Port Norris, N. J.
45	Frt.	5	Brooks-Scanlon Corporation (Del.)	Jacksonville, Fla.	Foley, Fla.
46	Frt.	4	do	do	Do.
47	Frt.	4	Southern Transportation Co. (N. J.)	Philadelphia, Pa.	Commercial Trust Building.
48	Frt.	3	T. Preston Webster	Baltimore, Md.	2235 Boston Street.
49	Pas.	2	James Harrigan	St. Thomas, Virgin Islands.	Care Harbor Office.
50	Frt.	7	Reading Co. (Pa.)	Philadelphia, Pa.	Reading Terminal.
51	Fsh.	3	Thompson Fish Co. (Fla.)	Key West, Fla.	Margaret Street.
52	Oys.	5	Alfred Reynolds	Cambridge, Md.	Wingate, Md.
53	Oys.	2	C. A. Dana	Crisfield, Md.	South Tenth Street.
54	Fsh.	75	Alaska Packers Association (Calif.)	San Francisco, Calif.	111 California Street.
55	Fsh.	17	do	do	Do.
56	Fsh.	56	do	do	Do.
57	Fsh.	20	do	do	Do.
58	Fsh.	21	do	do	Do.
59	Frt.	14	Zoological Society of San Diego	San Diego, Calif.	Balboa Park.
60	Fsh.	6	Darling Singer Shipping & Lighterage Co. (Oreg.)	Portland, Oreg.	Northwest Bank Building.
61	Frt.	30	Alaska Packers Association (Calif.)	San Francisco, Calif.	111 California Street.
62	Fsh.	23	do	do	Do.
63	Fsh.	30	do	do	Do.

¹⁸ Formerly sc. b. {a S. O. Co. No. 94.
 b S. T. Co. No. 94.
¹⁹ Formerly sc. b. {a S. O. Co. No. 123.
 b S. T. Co. No. 123.
²⁰ Formerly sc. b. {a S. O. Co. No. 124.
 b S. T. Co. No. 124.
²¹ Formerly Sc. b. Samuel W. Fancher.
 a British shp. Balclutha.
²² Formerly {a Hawaiian shp. Balclutha.
 b Hawaiian shp. Balclutha.
 c shp. Balclutha.
²³ Formerly {a British shp. Blairemore.
 b bk. Abby Palmer.
²⁴ Formerly bk. Kaiulani.
²⁵ Formerly {a British shp. Star of France.
 b Hawaiian shp. Star of France.

²⁶ Formerly {a British shp. Zemindar.
 b German shp. Otto Gildemeister.
 c Bark Homeward Bound.
²⁷ Formerly {a British shp. Eurterpe.
 b Hawaiian shp. Eurterpe.
 c bk. Eurterpe.
²⁸ Formerly {a British shp. Star of Italy.
 b Hawaiian shp. Star of Italy.
²⁹ Formerly shp. Atlas.
³⁰ Formerly {a British shp. Kenilworth.
 b shp. Kenilworth.
³¹ Formerly shp. Edward Sewall.

Sailing Vessels

Line No.	Official No.	Signal letters	Rlg	Name of vessel	Tonnage		Register dimensions			When built	Where built
					Gross	Net	Length	Breadth	Depth		
							Feet	Feet	Feet		
1	107612	KQNB	Shp.	STAR OF ZEALAND..... [⊙]	3,292	2,987	332.3	45.4	26.0	1901	Bath, Me.....
2	115485		Sch.	Stephen Chase.....	51	48	66.6	25.9	6.7	1876	Dorchester Co., Md.....
3	115409		Sch.	Stephen Taber.....	46	44	63.2	22.2	4.8	1871	Glenwood, N. Y.....
4	23539		Sch.	Stephen A. Douglass.....	21	20	55.0	17.5	4.6	1861	Philadelphia, Pa.....
5	202556		Slp.	Stonewall.....	9	8	37.7	14.8	3.0	1905	Bluffton, S. C.....
6	23900		Sch.	Storm Petrel.....	174	165	100.9	27.5	10.8	1870	Ellsworth, Me.....
7	201344		Sch.	Sue-Don.....	18	17	43.3	14.0	4.6	1904	Bay City, Mich.....
8	116090		Sch.	Sunlight.....	26	17	52.6	18.2	5.1	1888	Bridgeton, N. J.....
9	220965	MCHG	Sc. b.	SUNSET UNA.....	1,189	1,137	200.3	36.3	18.4	1920	Newburgh, N. Y.....
10	117103		Slp.	Susan May.....	10	7	46.0	15.4	2.8	1901	Pocomoke City, Md.....
11	116984		Sch.	Susan L. Watson.....	28	19	53.0	18.4	5.3	1900	Solomons Island, Md.....
12	117078		Slp.	Susie Dryden.....	9	9	45.3	15.9	4.0	1901	Pocomoke City, Md.....
13	23946		Sch.	Susie C. Raynor.....	34	19	58.1	19.2	5.4	1871	Little Creek, Del.....
14	215387	LIINT	Sc. b.	Susquehanna (composite).....	1,381	1,344	241.5	41.3	14.8	1917	Mobile, Ala.....
15	203499	KVPH	Sc. b.	SWEDEROPE..... ⁺	1,566	1,520	227.0	38.1	19.6	1906	Camden, N. J.....
16	208230	LBRS	Sc. b.	Sweetser Linthicum.....	695	652	199.3	32.1	11.7	1910	Elkton, Md.....
17	221925		Slp.	Syria.....	13	12	28.0	9.0	6.0	1921	St. John, Virgin Islands.....
18	222353	MDRN	Sc. b.	T. J. Hooper.....	2,197	2,114	267.3	46.0	23.6	1918	Morehead City, N. C.....
19	24889		Sch.	T. O. Ladow.....	24	15	49.0	18.4	4.0	1869	Dorchester, N. J.....
20	145265		Sch.	T. R. Creamer.....	25	17	65.9	17.0	4.6	1881	White Haven, Md.....
21	221405	MCWD	Sc. b.	Talbot.....	2,229	2,146	267.3	46.0	23.6	1921	Stratford, Conn.....
22	205212	KWPR	Sc. b.	Tamaqua.....	830	732	180.2	35.0	14.7	1908	Noank, Conn.....
23	96661	KSPQ	Sch.	Tamarco.....	686	622	172.8	36.6	14.0	1903	Bath, Me.....
24	212673	LDTF	Sc. b.	TAMPICO.....	1,994	1,673	248.8	40.1	18.1	1900	Havre, France.....
25	210613	LCPQ	Sc. b.	Temple.....	963	876	195.0	35.0	17.6	1912	Noank, Conn.....
26	218834	MCQB	Sc. b.	Tenas.....	2,212	2,146	267.3	46.0	23.6	1919	Branswick, Ga.....
27	206863		Slp.	Thelma.....	5	5	35.7	12.2	2.5	1909	Bedsworth, Md.....
28	145753		Sch.	Thelma G. Roberts.....	6	6	45.3	14.0	2.7	1897	Applegarth, Md.....
29	215474	LHRJ	Sch.	Theoline..... ⁺	594	509	172.0	34.8	13.0	1917	Rockland, Me.....
30	145497		Slp.	Thistle.....	10	9	41.8	14.5	3.6	1888	Cambridge, Md.....
31	216088	LJVB	Sch.	Thistle.....	1,586	1,462	240.0	44.0	20.8	1918	St. Helens, Oreg.....
32	145428		Sch.	Thomas J.....	10	6	54.8	14.3	3.2	1886	Tighmans Island, Md.....
33	209233		Slp.	Thomas Clyde.....	27	21	54.5	18.2	5.3	1911	Orlole, Md.....
34	24637		Sch.	Thomas Thomas.....	43	29	67.4	19.7	5.0	1867	Beaufort, N. C.....
35	209188		Sch.	Thomas A. Jones.....	50	47	86.0	23.7	5.3	1911	Carters Creek, Va.....
36	145302		Sch.	Thomas B. Schall.....	55	52	75.3	22.9	6.5	1882	Baltimore, Md.....
37	145578	KJGR	Sch.	Thomas H. Lawrence.....	374	322	134.7	33.3	11.0	1891	Boston, Mass.....
38	145571	KJCN	Sch.	Thomas J. Shryock.....	173	104	117.4	23.7	7.7	1891	Bethel, Del.....
39	145527		Sch.	Thomas M. Freeman.....	21	21	54.8	16.9	4.7	1889	Madison, Md.....
40	202367	KVJD	Sch.	Thomas S. Gorton.....	140	92	106.0	25.4	11.5	1905	Essex, Mass.....
41	24715		Sch.	Thomas W. Moore.....	32	23	59.2	20.5	5.5	1896	Dorchester County, Md.....
42	145008		Sch.	Three Sisters.....	39	37	61.5	22.0	4.4	1874	Milford, Del.....
43	145365		Sch.	Three Sisters.....	23	14	52.0	16.2	4.8	1884	Dorchester, N. J.....
44	145730		Slp.	Three Sisters.....	7	5	38.2	12.8	3.3	1896	Crisfield, Md.....
45	145298		Slp.	Tiger.....	5	5	27.8	13.0	3.4	1869	Norwalk, Conn.....
46	216038	LJSH	Sc. b.	Tiogn.....	1,012	938	197.0	35.0	18.4	1913	Baltimore, Md.....
47	145818	KPGD	Sc. b.	Tipton.....	830	729	184.6	35.2	16.1	1899	Bath, Me.....
48	210959	LCTK	Sc. b.	Tohlekon.....	739	642	177.6	35.0	14.5	1913	Noank, Conn.....
49	220038	LWNP	Sch.	Tollma.....	913	840	185.4	37.6	18.6	1920	Linoleumville, N. Y.....
50	223954		Slp.	Tomas Jose.....	15	15	40.1	15.4	5.2	1924	Fajardo, P. R.....
51	200455		Slp.	Tom Cat.....	13	10	33.2	14.1	3.9	1903	Dawfuskle Island, S. C.....
52	219042	LTFP	Sc. b.	Tompkinsville..... ⁺	1,274	1,246	221.3	37.6	18.7	1919	Mariners Harbor, N. Y.....
53	207503		Sc. b.	Tottenville.....	643	643	175.6	35.1	13.3	1910	Tottenville, N. Y.....
54	215492		Sl. b.	Townsend.....	68	53	71.0	23.2	5.3	1917	Boothbay Harbor, Me.....
55	145058		Sch.	Tres Hermanos.....	22	21	54.6	19.4	4.4	1874	Mandeville, La.....
56	220636		Sch.	Triguena.....	49	49	70.0	23.1	7.8	1920	Mayaguez, P. R.....
57	145651		Sch.	Triumph.....	27	26	66.1	18.9	5.1	1893	Tighmans Island, Md.....
58	145898		Slp.	Triumph.....	7	7	39.4	13.8	2.9	1901	Hudson, Me.....
59	214785	LGSD	Sc. b.	Truro.....	1,631	1,473	245.5	41.2	19.9	1917	Bath, Me.....
60	216898	LMVO	Sc. b.	Tuckahoe.....	792	726	179.0	34.6	15.5	1918	Baltimore, Md.....
61	207058	LBHP	Sc. b.	TUSA.....	607	607	164.8	32.1	12.8	1909	Port Richmond, N. Y.....
62	222988	MFCR	Shp.	Tusitata..... [⊙]	1,748	1,624	261.0	39.0	23.4	1883	Greenock, Scotland.....
63	145729		Slp.	Two Sisters.....	9	7	43.1	14.5	3.5	1896	Tilghman, Md.....

¹ Formerly shp. Astral.² Formerly sc. b. Number Twenty-four.³ Formerly sc. b. William L. Donohue.⁴ Formerly sc. b. James Blight.⁵ Formerly Schooner Hope Sherwood.

a French sc. b. France Marie.

b Belgium sc. b. France Marie.

c sc. b. France Marie.

Line No.	Service	Crew	Name of owner	Home port	Address of owner
1	Frts.	3	Alaska Packers Association (Calif.).....	San Francisco, Calif.....	111 California Street.
2	Frts.	4	Major H. Todd.....	Crisfield, Md.....	Chance, Md.
3	Frts.	2	Fred E. Wood.....	Belfast, Me.....	Orland, Me.
4	Frts.	6	William H. Valliant.....	Cambridge, Md.....	Bellevue, Md.
5	Frts.	2	Richard Gadson.....	Beaufort, S. C.....	Bluffton, S. C.
6	Frts.	3	Henry M. Wilkle.....	New York, N. Y.....	928 Fingerboard Road, Grasmere, N. Y.
7	Frts.	1	C. J. Garlock.....	Port Huron, Mich.....	Marine City, Mich
8	Oys.	6	Peter C. Cosler.....	Philadelphia, Pa.....	Millville, N. J.
9	Tnk.	6	Bay Towing Co. (Tex.).....	Galveston, Tex.....	818 American National Insurance Building.
10	Oys.	5	John W. Sterling.....	Crisfield, Md.....	216 North Somerset Avenue.
11	Oys.	3	G. L. Daugherty.....	do.....	Route No. 2.
12	Oys.	2	George W. Clark.....	Washington, N. C.....	
13	Oys.	6	Boyd M. Robbins.....	Philadelphia, Pa.....	Port Norris, N. J.
14	Tnk.	9	Gulf Refining Co. (Tex.).....	Port Arthur, Tex.....	Dock 29, West Port Arthur, Tex.
15	Frts.	6	Detroit Sulphite Transportation Co. (Mich.)..	Detroit, Mich.....	9125 West Jefferson Avenue.
16	Frts.	2	Eastern Transportation Co. (Del.).....	Wilmington, Del.....	Ford Building.
17	Pas.	4	Edwin Testamerck.....	St. Thomas, Virgin Islands.	St. John, Virgin Islands.
18	Frts.	5	Eastern Transportation Co. (Del.).....	Wilmington, Del.....	Ford Building.
19	Oys.	6	John C. Stitees.....	Philadelphia, Pa.....	Port Norris, N. J.
20	Frts.	2	John Matthews.....	Annapolis, Md.....	76 Washington Street.
21	Frts.	6	P. Dougherty Co. (Md.).....	Baltimore, Md.....	Hearst Tower Building.
22	Frts.	3	Lehigh Coal & Navigation Co. (Pa.).....	New York, N. Y.....	143 Liberty Street.
23	Frts.	8	Tamarco Steamship Co. (Fla.).....	Tampa, Fla.....	Seventeenth Street and First Avenue.
24	Tnk.	13	Texas Co. (Del.).....	Wilmington, Del.....	7 West Tenth Street.
25	Frts.	5	Reading Co. (Pa.).....	Philadelphia, Pa.....	Reading Terminal.
26	Frts.	1	Southern Transportation Co. (N. J.).....	do.....	Commercial Trust Building.
27	Frts.	3	Charles E. Ball.....	Annapolis, Md.....	St. George Island, Md.
28	Oys.	3	Willie C. Dean.....	Crisfield, Md.....	Hoopersville, Md.
29	Frts.	7	C. A. & B. F. Small Corporation (N. Y.).....	New York, N. Y.....	Care Emory Sexton & Co., 35 South William Street.
30	Frts.	5	Robert J. Parks.....	Cambridge, Md.....	Wingate, Md.
31	Frts.	12	Charles Nelson Co. (Calif.).....	San Francisco, Calif.....	230 California Street.
32	Frts.	2	Leavin F. Harrison, sr.....	Cambridge, Md.....	Bar Neck, Md.
33	Frts.	6	Silas R. Webster.....	Baltimore, Md.....	2208 Boston Street.
34	Frts.	3	Henry Dill.....	do.....	Centreville, Md.
35	Frts.	3	W. H. Valliant.....	Cambridge, Md.....	Bellevue, Md.
36	Frts.	3	Warren J. Courtney.....	Reedville, Va.....	Mundy Point, Va.
37	Frts.	5	Fred J. Rowe.....	Boston, Mass.....	Newtonville, Mass.
38	Frts.	4	William B. Vane.....	Cambridge, Md.....	604 East Pratt Street, Baltimore, Md.
39	Frts.	7	Irvin Wingate.....	do.....	James, Md.
40	Cod.	7	Gorton Pew Vessels Co. (Mass.).....	Houcester, Mass.....	Rowe Square.
41	Oys.	7	Floyd W. Chance.....	Philadelphia, Pa.....	Heislerville, N. J.
42	Frts.	2	Frank B. Eaton.....	Rockland, Me.....	Chestnut Street, Camden, Me.
43	Oys.	6	George L. Brittain.....	Philadelphia, Pa.....	Port Norris, N. J.
44	Frts.	2	Walton Tawes.....	Crisfield, Md.....	Deal Island, Md.
45	Frts.	1	George W. Kinsey.....	Bridgeport, Conn.....	South Norwalk, Conn.
46	Frts.	5	Reading Co. (Pa.).....	Philadelphia, Pa.....	Reading Terminal.
47	Frts.	2	Staples Coal Co. (Mass.).....	Fall River, Mass.....	Taunton, Mass.
48	Frts.	3	Reading Co. (Pa.).....	Philadelphia, Pa.....	Reading Terminal.
49	Frts.	8	John Anderson.....	Jacksonville, Fla.....	231 East Bay Street.
50	Frts.	3	Cornelius Pentheny.....	St. Thomas, Virgin Islands.	Christiansted, Virgin Islands.
51	Frts.	2	Albert Brown.....	Beaufort, S. C.....	Hiltonhead, S. C.
52	Frts.	3	T. J. Hooper.....	Baltimore, Md.....	Catonsville, Md.
53	Frts.	4	Brooks-Seanlon Corporation (Del.).....	Jacksonville, Fla.....	Foley, Fla.
54	Ten.	3	Herbert T. Gerrish.....	Boston, Mass.....	101 Tremont Street.
55	Frts.	3	Jerry M. Haas.....	Gulfport, Miss.....	Kiln, Miss.
56	Frts.	4	Bartolome Cabanillas.....	San Juan, P. R.....	Mayaguez, P. R.
57	Frts.	2	Harry D. Moore.....	Philadelphia, Pa.....	Dividing Creek, N. J.
58	Frts.	4	George W. Lowery.....	do.....	Tilghman, Md.
59	Frts.	4	Staples Coal Co. (Mass.).....	Fall River, Mass.....	Taunton, Mass.
60	Frts.	4	Reading Co. (Pa.).....	Philadelphia, Pa.....	Reading Terminal.
61	Tnk.	4	Texas Co. (Del.).....	Wilmington, Del.....	7 West Tenth Street.
62	Frts.	25	Ship Tustala (N. Y.).....	New York, N. Y.....	26 Beaver Street.
63	Oys.	4	Ivy A. Andrews.....	Cambridge, Md.....	10 Locust Street.

¹ Formerly ac. b. Northern No. 7.

^a British shp. Inveruglas.
^b Formerly British shp. Sierra Lucena.
^c Norwegian shp. Sophie.

Line No.	Official No.	Signal letters	Rig	Name of vessel	Tonnage		Register dimensions			When built	Where built
					Gross	Net	Length	Breadth	Depth		
1	145704		Slp.	Two Sisters.....	10	8	Feet	Feet	Feet	1898	Key Largo, Fla.
2	220916	MCFP	Sc. h.	Ulak.....	2,323	2,211	32.5	13.3	2.6	1919	Newington, N. H.
3	145367		Sch.	Undercliff.....	50	47	268.3	46.0	23.6	1894	Boston, Mass.
4	202344		Slp.	Upshur Q.....	7	6	76.9	19.0	9.1	1905	Justisville, Va.
5	25317	KPDC	Sc. b.	Upton.....	843	746	38.5	13.8	3.0	1899	Bath, Me.
6	212138	LDKP	Sc. b.	Vale Royal.....	944	922	184.9	35.0	16.2	1914	Wilmington, Del.
7	161931		Slp.	Vallant.....	10	10	181.4	40.0	15.4	1902	Smyrna, N. C.
8	161841		Sch.	Vaughan.....	25	25	40.9	13.0	3.0	1899	Madison, Md.
9	219217	LTQC	Sch.	Velma L. Hamlin.....	1,091	966	63.0	18.0	4.7	1919	Harrington, Me.
10	25885		Sch.	Venezia.....	20	14	200.0	38.8	19.3	1873	Wolf River, Miss.
11	201641		Slp.	Venus.....	6	6	54.6	18.4	4.0	1904	Davis, N. C.
12	161802		Slp.	Vera D.....	6	6	38.2	13.4	2.7	1897	Hopewell, Md.
13	24926		Sch.	Verna L. Stites.....	33	33	67.0	18.7	5.5	1872	Mauricetown, N. J.
14	25935		Sch.	Vernetta Ann.....	48	36	75.0	22.7	5.0	1876	Baltimore, Md.
15	161864		Slp.	Vernon.....	21	16	39.3	17.0	4.5	1899	Shipyard, Ga.
16	207921		Slp.	Vernon Daniel.....	23	18	56.2	18.4	4.8	1910	Champ, Md.
17	161896		Slp.	Victor.....	9	7	46.0	15.0	3.0	1901	Hopkins, Va.
18	219516	LVKH	Sch.	Vigilant.....	1,603	1,439	241.9	44.4	19.0	1920	Hoquiam, Wash.
19	25507		Sch.	Village Belle.....	21	14	50.2	16.6	4.6	1851	Somerset County, Md.
20	25873		Slp.	Vinnlo.....	11	10	36.5	13.7	3.5	1873	Greenport, N. Y.
21	201460		Slp.	Viola.....	5	5	36.5	12.2	2.7	1904	Fairmount, Md.
22	222570		Slp.	Viola.....	15	11	37.5	16.3	3.8	1922	Bluffton, S. C.
23	200198		Sch.	Violet.....	41	31	64.9	22.5	4.5	1903	Handsboro, Miss.
24	161846		Slp.	Violet W.....	5	5	37.0	11.8	2.6	1899	Orlole, Md.
25	161803		Sch.	Virgie G. Dean.....	6	6	40.5	13.7	2.7	1897	Bishop Head, Md.
26	161932		Sch.	Virgil.....	12	12	50.3	14.0	3.3	1902	Wit, N. C.
27	76764	KGBR	Sch.	Virginia.....	129	122	105.2	21.0	7.6	1888	Sharptown, Md.
28	161523		Sch.	Virginia.....	56	52	82.3	23.4	6.4	1883	Greensboro, Md.
29	191800		Slp.	Virginia.....	6	6	36.3	13.9	2.2	1901	Cambridge, Md.
30	205734		Slp.	Virginia.....	6	6	39.0	13.2	2.7	1905	Deep Creek, Va.
31	161923		Slp.	Virginia W.....	8	8	44.0	14.4	3.7	1902	Orlole, Md.
32	201473		Slp.	Virginia W.....	5	5	37.5	13.5	3.3	1904	Gullford, Va.
33	95835		Sch.	Virginia Carroll.....	97	93	91.6	22.6	6.6	1884	Pocomoke City, Md.
34	25914		Slp.	Virginia Dare.....	13	8	43.0	14.6	3.6	1875	Hatteras, N. C.
35	218112	LRGH	Sch.	Virginia Dare.....	1,569	1,425	229.4	41.2	22.8	1919	Newcastle, Me.
36	161619		Slp.	Virginia D. Mayo.....	10	9	43.1	14.0	3.2	1890	Cambridge, Md.
37	206285		Sc. b.	Virtric.....	765	702	165.6	36.0	15.5	1911	Noank, Conn.
38	221771		Slp.	Volador.....	6	6	28.5	10.7	4.8	1921	Fajardo, P. R.
39	161672	KLBT	Sch.	Volante.....	125	119	87.0	25.6	7.6	1891	North Bend, Oreg.
40	219455	LVGP	Sc. b.	W. A. Ebsen.....	3,326	3,249	298.6	40.9	31.2	1919	Orange, Tex.
41	81094	KDFV	Bk.	W. B. Flint.....	952	876	178.4	35.4	17.7	1885	Bath, Me.
42	81523		Sch.	W. H. French.....	92	88	77.0	23.4	6.5	1895	Berkley, Va.
43	81668		Sch.	W. H. Todd.....	5	5	38.5	12.2	2.2	1899	Bishops Head, Md.
44	206253		Sc. b.	W. H. WALES, Jr.....	513	404	142.0	32.0	12.3	1909	Cleveland, Ohio.
45	221924	MDKP	Sch.	W. J. Colle.....	450	391	155.0	35.1	13.9	1922	Pascagoula, Miss.
46	212855		Sch.	W. J. Mathews.....	69	53	81.4	24.0	5.8	1914	Chincoteague, Va.
47	224379		Slp.	W. L. Rose.....	12	11	42.0	14.6	3.2	1924	Sealevel, N. C.
48	81608		Slp.	W. O. Livingston.....	6	6	41.0	13.9	3.2	1898	Deal Island, Md.
49	145311		Sch.	W. P. Ward.....	84	80	85.0	23.9	6.3	1882	Cambridge, Md.
50	207220		Sch.	W. S. Mackie.....	21	14	49.6	17.5	4.2	1910	De Lisle, Miss.
51	81561		Sch.	W. LE BARON JENNEY.....	3,120	2,983	365.5	45.8	23.0	1897	West Bay City, Mich.
52	80516		Sch.	Walter.....	100	95	96.0	25.5	6.2	1875	Church Creek, Md.
53	205327		Sc. b.	Wanda.....	39	39	70.0	18.2	4.3	1908	Milwaukee, Wis.
54	63004	LJKM	Sc. b.	Washougal.....	710	675	180.0	42.0	14.0	1898	Portland, Oreg.
55	80923		Sch.	Wasp.....	5	5	38.5	9.9	3.0	1873	Dorchester Co., Md.
56	81630		Slp.	Water Lily.....	6	6	37.8	13.0	2.6	1897	Saxils Island, Va.
57	26064		Sch.	Wave.....	34	25	54.8	16.1	6.2	1862	Accomack Co., Va.
58	81576	KNDS	Sch.	Wawona.....	468	413	156.0	36.0	12.3	1897	Fairhaven, Calif.
59	215945		Sc. b.	Wayne.....	436	421	184.6	23.9	11.2	1918	Pocomoke City, Md.
60	81497		Sch.	We Go.....	15	15	39.0	13.7	4.2	1895	Georgetown, S. C.
61	217208	LNSC	Sc. b.	Westland.....	989	933	196.8	35.7	15.6	1918	Baltimore, Md.
62	81350	KJWN	Sc. b.	West Point.....	1,213	1,168	220.0	38.7	22.3	1866	Glasgow, Scotland.
63	219399	LVDB	Sc. b.	White Haven.....	1,293	1,217	228.0	37.8	19.1	1919	Whitehaven, Md.
64	219059	LTGP	Sc. b.	Whitehead.....	1,253	1,137	230.0	37.9	18.8	1919	Rockland, Me.
65	81664		Slp.	White's Yacht.....	7	7	40.5	13.2	3.4	1899	Deal Island, Md.
66	80938		Sch.	Widgeon.....	43	41	65.8	20.5	5.9	1882	White Haven, Md.
67	200283		Sch.	Wilda L.....	16	10	52.0	17.1	3.2	1903	Biloxi, Miss.
68	80783	JTVQ	Sc. b.	Wilkesbarre.....	1,678	1,626	239.6	47.0	19.5	1880	Setauket, N. Y.
69	81675		Slp.	William R.....	7	7	39.5	15.0	3.0	1899	Holland Island, Md.
70	81834	KRVT	Sch.	William Birbee.....	309	206	133.1	31.2	9.3	1902	Rockland, Me.

1 Formerly (a) sloop yacht Thetis.
 (b) sch. Mon Reve.
 2 Formerly sch. Tidal Wave.
 3 Formerly sch. John Q. Ferguson.

4 Formerly sch. Hesper A. Waters.
 5 Formerly sc. b. (a) Forster W. Mitchell.
 (b) Tydol.
 6 Formerly sch. Thomas Richard.

Line No.	Service	Crew	Name of owner	Home port	Address of owner
1	Frtd.	4	R. M. Dillon	Key West, Fla.	Miami, Fla.
2	Tnk.	8	Merritt-Chapman & Scott Corporation (Del.)	New York, N. Y.	17 Battery Place.
3	Cod.	5	Charles H. Beal	Jonesport, Me.	Beals, Me.
4	Oys.	2	John F. Evans	Crisfield, Md.	Rhodes Point, Md.
5	Frtd.	4	Durham Navigation Corporation (Del.)	New York, N. Y.	8-10 Bridge Street.
6	Frtd.	3	Emory Sexton	do	35 South William Street.
7	Frtd.	1	J. D. Hodges	Washington, N. C.	Scranton, N. C.
8	Frtd.	2	T. Preston Webster	Baltimore, Md.	2235 Boston Street.
9	Frtd.	8	New England Maritime Co. (Me.)	Boston, Mass.	131 State Street.
10	Fsh.	2	Bernard Taltavull	Gulfport, Miss.	525 East Howard Avenue, Biloxi, Miss.
11	Frtd.	1	J. D. Smithwick	Washington, N. C.	South Creek, N. C.
12	Oys.	3	Harry N. Dawson	Baltimore, Md.	421 North Exeter Street.
13	Oys.	6	Howard F. Stites	Philadelphia, Pa.	Newport, N. J.
14	Oys.	3	Roy Yates	do	Bivalve, N. J.
15	Frtd.	2	Chatham Oyster Co. (Ga.)	Beaufort, S. C.	Care John L. Wall, Box 319.
16	Oys.	4	William L. Jones	Crisfield, Md.	Chance, Md.
17	Frtd.	3	Grady Ireland	Washington, N. C.	Lowland, N. C.
18	Frtd.	14	City Mill Co. (Hawaii)	Honolulu, Hawaii	
19	Oys.	4	Judson Moore	Philadelphia, Pa.	Port Norris, N. J.
20	Oys.	1	Frank P. Somers	Cape Charles, Va.	Bloxom, Va.
21	Oys.	4	S. E. French	Crisfield, Md.	Fairmont, Md.
22	Fsh.	3	Chatham Oyster Co. (Ga.)	Savannah, Ga.	401 West Bay Street.
23	Fsh.	5	Sea Food Co. (Miss.)	Gulfport, Miss.	Biloxi, Miss.
24	Frtd.	2	McGee Wingate	Cambridge, Md.	Wingate, Md.
25	Frtd.	4	Virgil G. Dean	do	113 West End Avenue.
26	Frtd.	1	Andrew J. Fulcher	Beaufort, N. C.	Sealevel, N. C.
27	Frtd.	4	Lottie V. Wathen	Baltimore, Md.	Pier 4, East Pratt Street.
28	Msc.	3	W. H. Walker	Los Angeles, Calif.	Long Beach, Calif.
29	Oys.	3	Della L. Insley	Cambridge, Md.	110 Willis Street.
30	Oys.	4	John T. Dize	Crisfield, Md.	Route 2.
31	Oys.	4	Denwood W. White	do	Wenona, Md.
32	Oys.	4	John A. Evans	do	Ewell, Md.
33	Frtd.	3	John W. Horner	do	Princess Anne, Md.
34	Frtd.	1	Marvin Jones	Washington, N. C.	Belhaven, N. C.
35	Frtd.	11	Amos D. Carver	New York, N. Y.	39 Water Street.
36	Oys.	5	W. L. Grant Robinson	Cambridge, Md.	237 Race Street.
37	Frtd.	3	General Chemical Co. (N. Y.)	New York, N. Y.	40 Rector Street.
38	Frtd.	3	Pierre Aubin	St. Thomas, Virgin Islands.	Care U. S. Navy Yard.
39	Fsh.	5	Karl Hansen	Seattle, Wash.	1911 L. C. Smith Building.
40	Tnk.	10	Barge Ebsen	Port Arthur, Tex.	Care National Oil Transport Co., Woolworth Building.
41	Frtd.	12	Libby, McNeill & Libby (Me.)	San Francisco, Calif.	465 California Street.
42	Frtd.	3	J. H. Addison	Baltimore, Md.	808 North Fremont Avenue.
43	Oys.	2	Charles B. Todd	Cambridge, Md.	403 Academy Street
44	Tnk.	1	Tanker W. H. Wales jr. (N. Y.)	New York, N. Y.	64 Wall Street.
45	Frtd.	7	M. M. Flechas	Gulfport, Miss.	Pascagoula, Miss.
46	Msc.	3	John W. Marshall	Newport News, Va.	West Point, Va.
47	Frtd.	2	John R. Hopkins	New Bern, N. C.	Hobucken, N. C.
48	Frtd.	4	Charlie H. White	Crisfield, Md.	Wenona, Md.
49	Frtd.	4	William P. Ward	do	Salisbury, Md.
50	Frtd.	3	Fred John Barraco	New Orleans, La.	Jefferson Parish, La.
51	Frtd.	8	Pittsburgh Steamship Co. (W. Va.)	Duluth, Minn.	Wolvin Building
52	Frtd.	3	C. C. Paul & Co.	Baltimore, Md.	Stewart Building.
53	Frtd.	2	Otto F. Oswald	Grand Haven, Mich.	1041 Spring Street, Muskegon, Mich.
54	Frtd.	7	Umpqua Transportation Co. (Oreg.)	Portland, Oreg.	910 Porter Building.
55	Oys.	2	Perry C. Wingate	Cambridge, Md.	Wingate, Md.
56	Oys.	4	F. B. Evans	Crisfield, Md.	Rhodes Point, Md.
57	Frtd.	3	John J. Crouch	Baltimore, Md.	Rock Hall, Md.
58	Fsh.	47	Robinson Fisheries Co. (Wash.)	Seattle, Wash.	Oakes Avenue, Anacortes, Wash.
59	Frtd.	2	Diamond P. Transportation Co. (Del.)	Philadelphia, Pa.	151 South Front Street.
60	Oys.	2	Chatham Oyster Co. (Ga.)	Beaufort, S. C.	Care John L. Wall, Box 319.
61	Frtd.	3	Brooks-Seanlon Corporation (Del.)	Jacksonville, Fla.	Foley, Fla.
62	Frtd.	3	Neptune Line (Del.)	New York, N. Y.	1 Broadway.
63	Frtd.	5	Southern Transportation Co. (N. J.)	Philadelphia, Pa.	Commercial Trust Building.
64	Frtd.	3	Staples Coal Co. (Mass.)	Fall River, Mass.	Taunton, Mass.
65	Oys.	4	Denwood W. White	Crisfield, Md.	Wenona, Md.
66	Frtd.	3	T. Preston Webster	Baltimore, Md.	2235 Boston Street.
67	Fsh.	5	Frank J. Barbanovich	Gulfport, Miss.	
68	Frtd.	5	Lehigh & Wilkes-Barre Coal Co. (Pa.)	New York, N. Y.	143 Liberty Street.
69	Oys.	5	A. J. Lewis	Reedville, Va.	Walnut Point, Va.
70	Frtd.	6	I. L. Snow Co. (Me.)	Rockland, Me.	79 Mechanic Street.

(a) British bk. The Bruce.

* Formerly (b) sc. b. West Point

(c) U. S. Navy West Point.

Line No.	Official No.	Signal letters	Rig	Name of vessel	Tonnage		Register dimensions			When built	Where built
					Gross	Net	Length	Breadth	Depth		
1	81201		Slp.	William Custis	11	11	49.1	15.1	3.8	1888	Girdletree, Md.
2	26699		Sch.	William Keene	63	60	68.2	20.2	7.5	1866	Damariscotta, Me.
3	80338		Sch.	Wm. Lelshear	25	17	53.1	18.3	4.8	1872	Accomac Co., Va.
4	81494	KMDB	Sch.	William Linthicum	156	148	112.0	27.6	6.8	1894	Church Creek, Md.
5	81402		Sch.	Wm. Martin	41	27	64.6	23.0	5.3	1892	Grass Hopper Point, Miss.
6	81572		Slp.	William McKinley	5	5	35.6	12.2	2.6	1897	Crisfield, Md.
7	80442		Sch.	William Ollver	94	89	92.0	25.6	6.4	1874	Dorchester Co., Md.
8	224448		Sch.	William Panton	146	146	108.2	26.3	10.8	1909	Lunenburg, N. S.
9	215717	LJDH	Sch.	William Taylor	1,358	1,187	209.1	41.8	19.5	1917	Brunswick, Ga.
10	224478		Sch.	William Shillingsburg, 3d.	68	36	79.9	22.2	7.3	1925	Greenwich Piers, N. J.
11	26254		Slp.	William Wesley	7	7	34.0	13.0	3.2	1874	Crisfield, Md.
12	220648	MBNT	Sc. b.	William B. Fancher	2,216	2,137	267.3	46.0	23.6	1919	Noank, Conn.
13	81174		Sch.	Wm. B. Stiles	19	12	47.6	16.0	4.5	1888	Port Norris, N. J.
14	26683		Sch.	William C. Pendleton	33	31	57.5	18.8	4.8	1857	Westary, R. I.
15	80991		Slp.	Wm. E. Cox	25	23	46.1	17.3	5.6	1883	Milford, Del.
16	81574		Slp.	Wm. E. Earl	5	5	37.2	13.4	2.0	1897	Bishops Head, Md.
17	208109	LBRD	Sch.	William E. Litchfield	542	472	154.8	34.4	14.1	1910	Phillpsburg, Me.
18	224197		Sch.	William F. Dunn	70	42	84.4	23.6	6.5	1924	West Norfolk, Va.
19	81848		Slp.	Wm. F. King	7	6	41.6	13.0	3.0	1902	Hunting Creek, Va.
20	81158		Sch.	William F. Vilas	21	12	58.0	16.2	4.5	1887	Pocomoke City, Md.
21	219398	LVCW	Sch.	Wm. H. Harriman	1,450	1,345	222.0	43.0	20.6	1919	Thomaston, Me.
22	80716		Sch.	Wm. H. Michael	48	36	65.4	21.4	5.7	1879	Queen Anne Co., Md.
23	80954	KBFM	Sch.	William H. Smith	1,957	1,808	232.4	43.3	18.5	1883	Bath, Me.
24	81659	KPGF	Sch.	Wm. H. Smith	566	490	170.4	37.6	12.8	1899	Port Blakely, Wash.
25	81570		Slp.	William J. Bryan	13	8	39.5	13.9	3.9	1897	Dorchester, N. J.
26	75187		Sch.	William J. Stanford	73	70	89.0	23.0	5.5	1868	Barkers Landing, Del.
27	80223		Sch.	William L. Franklin	123	117	96.5	26.7	7.1	1871	Baltimore, Md.
28	81083		Slp.	William M. Harned	6	6	28.5	13.4	3.2	1885	Putcbogue, N. Y.
29	80992		Sch.	Wm. M. Powell	59	37	78.5	23.2	6.2	1883	Finney, Va.
30	81784		Slp.	Wm. S. White	8	8	42.5	14.8	3.4	1901	Deals Island, Md.
31	215888	LHGQ	Shp.	WILLIAM T. LEWIS	2,156	1,964	279.7	42.1	24.5	1891	Port Glasgow, Scotland
32	81338	KJSR	Sch.	William T. Parker	178	169	105.0	28.0	7.0	1891	Milton, Del.
33	81238		Sch.	Willie F. Price	20	13	54.8	15.9	4.4	1889	Somerset Co., Md.
34	81662		Slp.	Willie L. Bennett	8	8	42.6	14.3	3.4	1899	Inverness, Md.
35	81832	KRVD	Sc. b.	Wills A. Holden	1,188	1,040	210.8	42.2	16.3	1902	Ballard, Wash.
36	81714		Slp.	Wilma A. Florence	9	6	45.5	14.5	3.2	1900	Dreka, Va.
37	213583	LFNS	Sc. b.	Wilmington	1,371	1,257	228.7	40.0	16.0	1915	Wilmington, Del.
38	220588	MBKL	Sc. b.	Winaple	2,411	2,301	268.3	46.0	23.6	1919	Newington, N. H.
39	218673	LSGF	Sc. b.	Winnegance	1,327	1,182	231.0	38.5	18.7	1919	Bath, Me.
40	81060		Sch.	Winnie H. Windsor	26	25	63.1	17.2	5.2	1884	Solonons Island, Md.
41	120499		Sc. b.	Wisconsin	556	556	187.0	30.5	12.2	1882	Detroit, Mich.
42	213435	LFKW	Sc. b.	Wollaston	1,378	1,214	230.9	38.2	19.5	1915	Bath, Me.
43	212437		Sch.	Wonder	24	16	57.5	18.4	3.9	1914	Seymour, Miss.
44	200630		Sch.	Wyandotte	21	12	54.6	18.2	3.6	1904	Blount, Miss.
45	27667		Slp.	Yankee Star	29	22	57.5	18.7	3.7	1896	Alna, Me.
46	210273	LCMK	Sc. b.	Yardley	963	876	195.0	35.0	17.6	1912	Noank, Conn.
47	214993	LHBQ	Sch.	Yukon	172	142	118.4	25.9	11.9	1917	Essex, Mass.
48	220877	MCBV	Sch.	Zebedee E. Cliff	1,361	1,254	206.0	40.7	22.6	1920	Boothbay Harbor, Me.
49	205718		Slp.	Zella	13	9	49.3	17.0	3.4	1908	Deals Island, Md.
50	28005		Sch.	Zingara	9	9	43.8	16.3	4.0	1852	Anne Arundel County, Md.
51	208096		Sch.	Zora and Anna	66	73	83.8	23.8	6.3	1910	Sharptown, Md.

¹ Formerly British sch. J. B. Young.

¹ Formerly sch. ^(a) John P. Connor, ^(b) Priscilla.

Line No.	Service	Crew	Name of owner	Home port	Address of owner
1	Frt.	3	John E. Jones.....	Crisfield, Md.....	Stockton, Md.
2	Frt.	2	Parker Poole.....	Portland, Me.....	2 1/2 Union Wharf.
3	Oys.	7	George L. Turner.....	Wilmington, Del.....	Little Creek, Del.
4	Frt.	5	C. C. Paul & Co.....	Baltimore, Md.....	Stewart Building.
5	Frt.	4	Dudley H. Weaver.....	New Orleans, La.....	Covington, La.
6	Oys.	4	Edward T. Corbett.....	Crisfield, Md.....	Wenona, Md.
7	Frt.	3	Wm. F. Dashleil.....	Cambridge, Md.....	Taylor Island, Md.
8	Fsh.	10	Warrann Fish Co. (Fla.).....	Pensacola, Fla.....	Baylen Street Wharf.
9	Frt.	12	Apex Navigation Co. (N. Y.).....	New York, N. Y.....	63 1/2 Wall Street.
10	Oys.	13	William Shillingsburg, jr.....	Philadelphia, Pa.....	Greenwich, N. J.
11	Frt.	5	Isaac E. Elliott.....	Cambridge, Md.....	Oxford, Md.
12	Frt.	23	Coal Transportation Co. (Del.).....	Wilmington, Del.....	Bethel, Del.
13	Oys.	6	Somers Corson.....	Philadelphia, Pa.....	Delmont, N. J.
14	Frt.	2	Nellia A. Kent.....	Rockland, Me.....	Rockport, Me.
15	Fsh.	1	Samuel A. Nielson.....	Perth Amboy, N. J.....	183 Front Street.
16	Oys.	4	Goldie Ruark.....	Crisfield, Md.....	Hoopersville, Md.
17	Frt.	8	Edward M. Baird.....	New York, N. Y.....	59 Pearl Street.
18	Frt.	2	W. F. Dunn.....	Norfolk, Va.....	West Norfolk, Va.
19	Oys.	3	Peter S. Evans.....	Crisfield, Md.....	Rhodes Point, Md.
20	Frt.	2	William J. Landon.....	Cambridge, Md.....	Neavitt, Md.
21	Frt.	11	R. C. Durant.....	Los Angeles, Calif.....	613 Mountain Drive, Beverly Hills, Calif.
22	Frt.	4	W. D. Price, sr.....	Cambridge, Md.....	15 Muer Street.
23	Frt.	12	Charles Nelson Co. (Calif.).....	San Francisco, Calif.....	230 California Street.
24	Cod.	9	Union Fish Co. (Calif.).....	do.....	141 Clay Street.
25	Oys.	4	Charles B. Trout.....	Philadelphia, Pa.....	Millville, N. J.
26	Frt.	4	Wm. J. Stanford.....	Washington, D. C.....	5 Municipal Wharf SW.
27	Frt.	4	Robert C. Wilson.....	Reedville, Va.....	Weems, Va.
28	Frt.	1	Ernest A. Dean.....	Bridgeport, Conn.....	1306 Light Street.
29	Frt.	3	John E. Clark.....	Baltimore, Md.....	Do.
30	Oys.	4	Pearl W. Worth.....	Cambridge, Md.....	15 Travers Street.
31	Frt.	25	James Griffiths & Sons (Del.).....	Wilmington, Del.....	7 West Tenth Street.
32	Frt.	5	C. C. Paul & Co.....	Baltimore, Md.....	Stewart Building.
33	Frt.	1	John H. Woodfield.....	Annapolis, Md.....	Shady Side, Md.
34	Oys.	1	Jack McNaughton.....	Cambridge, Md.....	Race Street.
35	Frt.	4	Holden Co. (Fla.).....	Pensacola, Fla.....	810 South Palafox Street.
36	Oys.	4	Ira D. Smith.....	Crisfield, Md.....	Tylerton, Md.
37	Frt.	3	P. Dougherty Co. (Md.).....	Baltimore, Md.....	Hearst Tower Building.
38	Tnk.	9	John W. Sullivan Co. (N. Y.).....	New York, N. Y.....	Foot East Ninth Street.
39	Frt.	4	Southern Transportation Co. (N. J.).....	Philadelphia, Pa.....	Commercial Trust Building.
40	Frt.	1	A. J. Taylor.....	Washington, D. C.....	Tenth and Water Streets SW.
41	Frt.	7	Thomas E. Finn.....	Milwaukee, Wis.....	Mariensette, Wis.
42	Frt.	4	Staples Coal Co. (Mass.).....	Fall River, Mass.....	Taunton, Mass.
43	Fsh.	5	Biloxi Fishermen's Packing Co. (Miss.).....	Gulfport, Miss.....	Biloxi, Miss.
44	Frt.	4	Dunbar-Dukate Co. (La.).....	New Orleans, La.....	New Orleans Bank Building.
45	Frt.	1	E. A. Giles.....	Bath, Me.....	Boothbay Harbor, Me.
46	Frt.	3	Reading Co. (Pa.).....	Philadelphia, Pa.....	Reading Terminal.
47	Frt.	9	James Britz.....	Providence, R. I.....	Wareham, Mass.
48	Frt.	8	Boston Maritime Corporation (Me.).....	Boston, Mass.....	131 State Street.
49	Oys.	6	Hosea C. Webster.....	Crisfield, Md.....	Deals Island, Md.
50	Frt.	5	William H. Vallian.....	Cambridge, Md.....	Bellevue, Md.
51	Frt.	4	Joseph E. Elliott.....	Annapolis, Md.....	33 East Hamburg Street, Baltimore, Md.

* Formerly ^a British shp. Robert Duncan.
 † Formerly ^b British shp. William T. Lewis.

‡ Formerly sc. b. F. & P. M. No. 1.

UNRIGGED

[For explanations and abbreviations, see p. 6]

Line No.	Official No.	Rlg	Name of vessel	Tonnage		Register dimensions			When built	Where built	
				Gross	Net	Length	Breadth	Depth			
							<i>Feet</i>	<i>Feet</i>	<i>Feet</i>		
1	164416	Drg.	A.....	459	459	104.0	31.8	9.2	1911	Philadelphia, Pa.	
2	169017	Scw.	A 1.....	59	59	67.8	16.9	3.8	1923	Fairbanks, Alaska	
3	169034	Scw.	A 1.....	19	19	64.8	16.4	2.5	1917	Bethel, Alaska	
4	166829	Scw.	A 2.....	160	160	92.5	27.6	7.6	1917	Baltimore, Md.	
5	167073	Scw.	A 5.....	156	156	92.7	27.7	7.2	1917	do.	
6	167093	Scw.	A 6.....	163	163	92.3	27.8	7.6	1917	do.	
7	167123	Scw.	A 8.....	162	162	93.2	27.8	7.5	1917	do.	
8	167434	Scw.	A 10.....	160	160	92.8	27.9	7.3	1918	do.	
9	167419	Scw.	A 11.....	158	158	93.0	27.7	7.3	1918	do.	
10	165988	Scw.	A 44.....	154	154	92.0	27.6	7.3	1915	do.	
11	30287	Scw.	A. A.....	24	24	51.4	16.0	3.8	1902	Whatcom, Wash.	
12	30130	Scw.	A. No. 1.....	6	6	37.7	9.5	3.0	1897	Fairhaven, Wash.	
13	169240	Brg.	A. No. 1.....	227	227	96.1	32.3	8.4	1916	Brooklyn, N. Y.	
14	166805	Scw.	A. No. 1.....	16	16	41.0	16.3	3.1	1914	Dockton, Wash.	
15	164303	Scw.	A. No. 2.....	48	48	60.0	20.0	4.5	1910	Hoquiam, Wash.	
16	30138	Scw.	A. B. C. X1.....	51	51	51.1	14.5	3.4	1896	Anacortes, Wash.	
17	165263	Scw.	A. U. S.....	6	6	32.0	9.0	2.8	1913	do.	
18	170676	Scw.	A. B. No. 1.....	218	218	90.0	36.0	7.7	1930	Seattle, Wash.	
19	170450	Scw.	A. J. No. 1.....	22	22	40.3	16.1	4.1	1929	do.	
20	168441	Scw.	A. M. No. 1.....	203	203	90.0	32.0	8.1	1922	Aberdeen, Wash.	
21	168478	Scw.	A. M. No. 2.....	203	203	90.0	32.0	8.1	1922	do.	
22	168486	Scw.	A. M. No. 3.....	203	203	90.0	32.0	8.1	1922	do.	
23	67398	Brg.	A. O. L. 8.....	126	85	80.0	18.0	7.0	1891	Berkeley, Va.	
24	164987	Scw.	A. O. No. 2.....	21	21	44.0	16.0	3.7	1912	Poulsbo, Wash.	
25	169005	Scw.	A. P. Co. 1.....	35	35	55.6	18.0	4.2	1915	Everett, Wash.	
26	169033	Scw.	A. P. Co. 2.....	35	35	55.6	18.0	4.2	1915	do.	
27	168892	Scw.	A. B. Co. No. 7.....	297	297	100.1	36.0	9.4	1924	Seattle, Wash.	
28	169351	Scw.	A. B. Co. No. 14.....	382	382	110.0	36.0	10.9	1925	Port Blakely, Wash.	
29	168591	Scw.	A. C. C. No. 1.....	32	32	59.9	15.9	4.0	1923	Seattle, Wash.	
30	168592	Scw.	A. C. C. No. 2.....	32	32	59.8	16.0	4.0	1923	do.	
31	168593	Scw.	A. C. C. No. 3.....	32	32	59.8	15.9	4.0	1923	do.	
32	168884	Scw.	A. C. C. No. 5.....	40	40	61.3	18.0	4.4	1924	Houghton, Wash.	
33	168885	Scw.	A. C. C. No. 6.....	40	40	61.3	18.0	4.4	1924	do.	
34	168886	Scw.	A. C. C. No. 7.....	40	40	61.3	18.0	4.4	1924	do.	
35	169145	Scw.	A. C. C. No. 8.....	39	39	61.1	18.0	4.1	1925	do.	
36	169146	Scw.	A. C. C. No. 9.....	39	39	61.2	18.0	4.1	1925	do.	
37	169147	Scw.	A. C. C. No. 10.....	39	39	61.2	18.0	4.1	1925	do.	
38	169005	Scw.	A. C. C. No. 11.....	39	39	61.5	18.0	4.1	1926	do.	
39	169006	Scw.	A. C. C. No. 12.....	39	39	61.5	18.0	4.1	1926	do.	
40	169027	Scw.	A. C. C. No. 13.....	39	39	61.5	18.0	4.1	1926	do.	
41	169028	Scw.	A. C. C. No. 14.....	39	39	61.5	18.0	4.1	1926	do.	
42	169029	Scw.	A. C. C. No. 15.....	39	39	61.5	18.0	4.1	1926	do.	
43	169148	Scw.	A. C. C. No. 50.....	7	7	32.1	10.1	2.4	1925	do.	
44	169149	Scw.	A. C. C. No. 51.....	7	7	32.1	10.1	2.4	1925	do.	
45	169150	Scw.	A. C. C. No. 52.....	7	7	32.1	10.1	2.4	1925	do.	
46	169438	Scw.	A. C. C. No. 53.....	8	8	32.0	10.0	3.0	1926	do.	
47	169155	Scw.	A. C. C. No. 70.....	116	116	69.9	24.0	5.0	1925	do.	
48	170448	Scw.	A. G. F. No. 1.....	18	18	40.0	14.0	4.0	1917	Anchorage, Alaska	
49	170468	Scw.	A. G. F. No. 2.....	21	21	40.0	16.0	4.0	1923	Seattle, Wash.	
50	170469	Scw.	A. G. F. No. 3.....	21	21	40.0	16.0	4.0	1923	do.	
51	170449	Scw.	A. G. F. No. 4.....	26	26	50.0	16.0	4.0	1923	do.	
52	168586	Scw.	A. F. Co. No. 1.....	32	32	59.9	15.9	4.0	1923	do.	
53	47174	Scw.	A. P. Assn. No. 24.....	24	24	51.6	16.5	3.6	1900	New Whatcom, Wash.	
54	30259	Scw.	A. P. Assn. No. 28.....	23	23	51.4	16.1	3.6	1901	do.	
55	30304	Scw.	A. P. Assn. No. 31.....	23	23	52.0	16.0	4.0	1903	Whatcom, Wash.	
56	30308	Scw.	A. P. Assn. No. 32.....	24	24	51.4	15.8	3.9	1903	do.	
57	163795	Scw.	A. P. Assn. No. 34.....	26	26	51.0	16.9	4.2	1909	Bellingham, Wash.	
58	163805	Scw.	A. P. Assn. No. 36.....	26	26	51.0	15.9	4.2	1909	do.	
59	164489	Scw.	A. P. Assn. No. 37.....	38	38	59.0	18.3	4.0	1911	Blaine, Wash.	
60	164490	Scw.	A. P. Assn. No. 38.....	38	38	59.0	18.3	4.0	1911	do.	
61	165360	Scw.	A. P. Assn. No. 39.....	32	32	58.0	17.1	4.0	1913	Semlahmoo, Wash.	
62	165361	Scw.	A. P. Assn. No. 40.....	32	32	58.0	17.1	4.0	1913	do.	
63	165362	Scw.	A. P. Assn. No. 41.....	32	32	58.0	17.1	4.0	1913	do.	
64	165363	Scw.	A. P. Assn. No. 42.....	32	32	58.0	17.1	4.0	1913	do.	
65	169442	Scw.	A. P. Assn. No. 45.....	17	17	46.3	12.9	3.5	1925	Blaine, Wash.	
66	169579	Scw.	A. P. Assn. No. 46.....	28	28	50.4	15.9	4.0	1926	Semlahmoo, Wash.	
67	30156	Scw.	A. P. Co. No. 8.....	8	8	34.3	12.4	2.6	1896	Anacortes, Wash.	
68	30159	Scw.	A. P. Co. No. 11.....	8	8	34.2	12.4	2.6	1896	do.	
69	30182	Scw.	A. P. Co. No. 22.....	26	26	52.6	16.4	3.8	1899	do.	

1 Formerly barge N & C 8.

VESSELS

[For explanations and abbreviations, see p. 6]

Line No.	Service	Crew	Name of owner	Home port	Address of owner
1	Drg.	30	Standard Dredging Co. (N. J.)	New York, N. Y.	Jersey City, N. J.
2	Frt.	0	F. G. Noyes, Estate of	Seward, Alaska	Seattle, Wash.
3	Frt.	0	Northern Commercial Co. (Wash.)	do	Bethel, Alaska
4	Frt.	1	H. L. Walker	Baltimore, Md.	Marine Bank Building.
5	Frt.	0	do	do	Do.
6	Frt.	0	do	do	Do.
7	Frt.	1	do	do	Do.
8	Frt.	1	do	do	Do.
9	Frt.	1	do	do	Do.
10	Frt.	1	Baugh Chemical Co. (Md.)	do	25 South Calvert Street.
11	Fsh.	0	Joseph L. Hill	Juneau, Alaska	
12	Frt.	0	Astoria & Puget Sound Canning Co. (Wash.)	Seattle, Wash.	South Bellingham, Wash.
13	Frt.	1	Clyde Steamship Co. (Me.)	New York, N. Y.	Pier 36, North River.
14	Frt.	0	Geo. N. McMillan	Seattle, Wash.	Bellingham, Wash.
15	Frt.	0	Grays Harbor Construction Co. (Wash.)	do	Hoquiam, Wash.
16	Fsh.	0	Salina Packing Co. (Wash.)	do	3202 L. C. Smith Building.
17	Frt.	0	San Juan Fishing & Packing Co. (Wash.)	do	Foot Stacy Street.
18	Frt.	1	Tumwater Lumber Mills Co. (Wash.)	Tacoma, Wash.	Olympia, Wash.
19	Frt.	1	Alaska Juneau Gold Mining Co. (W. Va.)	Juneau, Alaska	
20	Fsh.	1	Elmer B. Cubbon	Los Angeles, Calif.	Box 67, Newport Beach, Calif.
21	Frt.	0	American Mill Co. (Wash.)	Seattle, Wash.	Aberdeen, Wash.
22	Frt.	0	do	do	Do.
23	Frt.	2	Atlantic Coast Line R. R. Co. (Va.)	Norfolk, Va.	York Street.
24	Frt.	0	Iver Holm	Juneau, Alaska	Petersburg, Alaska.
25	Fsh.	0	Libby, McNeill & Libby (Me.)	Seattle, Wash.	88 Hamlin Street.
26	Fsh.	0	do	do	Do.
27	Frt.	0	Pioneer Transport Co. (Wash.)	do	2501 Northlake Avenue.
28	Frt.	0	do	do	Do.
29	Fsh.	0	Alaska Pacific Salmon Corporation (Del.)	Ketchikan, Alaska	
30	Fsh.	0	do	do	
31	Fsh.	0	do	do	
32	Fsh.	0	do	do	
33	Fsh.	0	do	do	
34	Fsh.	0	do	do	
35	Fsh.	0	do	do	
36	Fsh.	0	do	do	
37	Fsh.	0	do	do	
38	Fsh.	0	do	do	
39	Fsh.	0	do	do	
40	Fsh.	0	do	do	
41	Fsh.	0	do	do	
42	Fsh.	0	do	do	
43	Fsh.	0	do	do	
44	Fsh.	0	do	do	
45	Frt.	0	do	do	
46	Fsh.	0	do	do	
47	Fsh.	0	do	do	
48	Fsh.	1	Farwest Fisheries (Wash.)	Seward, Alaska	Seattle, Wash.
49	Fsh.	1	do	do	Do.
50	Fsh.	1	do	do	Do.
51	Fsh.	1	do	do	Do.
52	Fsh.	0	Nakat Packing Corporation (N. Y.)	Ketchikan, Alaska	
53	Frt.	0	Alaska Packers Association (Calif.)	Port Townsend, Wash.	Blaine, Wash.
54	Frt.	0	do	do	Do.
55	Frt.	0	do	do	Do.
56	Frt.	0	do	do	Do.
57	Frt.	0	do	do	Do.
58	Frt.	0	do	do	Do.
59	Frt.	0	do	do	Do.
60	Frt.	0	do	do	Do.
61	Frt.	0	do	do	Do.
62	Frt.	0	do	do	Do.
63	Frt.	0	do	do	Do.
64	Frt.	0	do	do	Do.
65	Fsh.	0	do	Seattle, Wash.	Do.
66	Fsh.	0	do	do	Do.
67	Frt.	0	Olaf Haugland	do	Anacortes, Wash.
68	Frt.	0	R. E. Davis	do	Do.
69	Frt.	0	Alaska Packers Association (Calif.)	Port Townsend, Wash.	Blaine, Wash.

1 Formerly scow K. No. 2.

Unrigged Vessels

Line No.	Official No.	Rig	Name of vessel	Tonnage		Register dimensions			When built	Where built
				Gross	Net	Length	Breadth	Depth		
1	30183	Sew.	A. P. Co. No. 23	26	26	52.6	16.4	3.8	1899	Anacortes, Wash.
2	170563	Sew.	A. P. F. No. 1	38	38	60.0	17.0	4.2	1930	Houghton, Wash.
3	165224	Sew.	A. P. F. No. 7	30	30	56.2	15.9	4.1	1913	Bellingham, Wash.
4	165232	Sew.	A. P. F. No. 8	30	30	56.2	15.9	4.1	1913	do.
5	165600	Sew.	A. P. F. No. 9	26	26	55.0	16.0	3.6	1914	Seattle, Wash.
6	165602	Sew.	A. P. F. No. 10	26	26	55.5	16.0	3.5	1914	do.
7	165845	Sew.	A. P. F. No. 11	30	30	56.3	15.8	4.1	1915	Bellingham, Wash.
8	165846	Sew.	A. P. F. No. 12	30	30	56.3	15.8	4.1	1915	do.
9	165847	Sew.	A. P. F. No. 13	30	30	56.3	15.8	4.1	1915	do.
10	166605	Sew.	A. P. F. No. 14	30	30	56.3	15.9	4.1	1917	do.
11	166606	Sew.	A. P. F. No. 15	30	30	56.3	15.9	4.1	1917	do.
12	166607	Sew.	A. P. F. No. 16	30	30	56.3	15.9	4.1	1917	do.
13	166608	Sew.	A. P. F. No. 17	30	30	56.3	15.9	4.1	1917	do.
14	167634	Sew.	A. P. F. No. 18	52	52	61.5	17.9	5.9	1919	do.
15	167782	Sew.	A. P. F. No. 19	52	52	61.5	17.7	5.9	1919	do.
16	168983	Sew.	A. P. F. No. 20	40	40	61.3	18.0	4.4	1924	Houghton, Wash.
17	168998	Sew.	A. P. F. No. 21	41	41	61.1	18.0	4.4	1924	do.
18	168999	Sew.	A. P. F. No. 22	41	41	61.1	18.0	4.4	1924	do.
19	168900	Sew.	A. P. F. No. 23	40	40	61.1	18.0	4.4	1924	do.
20	168901	Sew.	A. P. F. No. 24	40	40	61.1	18.0	4.3	1924	do.
21	58114	Brg.	A. H. Co. No. 68 (steel)	511	504	155.0	30.4	12.1	1901	Port Richmond, N. Y.
22	165938	Sew.	A. S. P. No. 1	21	21	50.7	16.0	3.5	1915	Anacortes, Wash.
23	165939	Sew.	A. S. P. No. 2	21	21	50.7	16.0	3.5	1915	do.
24	164074	Sew.	A. T. B. Co. 8	205	205	90.5	32.3	8.0	1910	Everett, Wash.
25	165282	Sew.	A. T. B. Co. 10	240	240	100.0	34.2	8.0	1913	do.
26	170617	Sew.	A. T. B. Co. 33	386	386	119.6	38.0	9.6	1930	Seattle, Wash.
27	170640	Sew.	A. T. B. Co. 34	392	392	120.0	38.0	9.6	1930	do.
28	170429	Sew.	A. T. R. No. 2	11	11	32.7	15.9	2.4	1928	Marine City, Mich.
29	167056	Brg.	A. A. C. Co. No. 6	446	446	110.0	30.3	13.3	1917	Brooklyn, N. Y.
30	166448	Sew.	A. B. T. Co. No. 1	13	13	41.0	14.0	2.9	1916	Seattle, Wash.
31	168997	Sew.	A. B. T. Co. No. 2	253	253	68.7	23.9	5.2	1923	do.
32	30271	Brg.	A. C. L. Co. No. 7	318	318	136.0	35.2	7.0	1901	Astoria, N. Y.
33	162964	Brg.	A. C. L. Co. No. 14	342	342	135.0	35.0	7.8	1902	Chelsea, Mass.
34	168331	Sew.	A. H. T. Co. No. 1	166	166	81.0	30.0	8.0	1922	Hoquiam, Wash.
35	170294	Sew.	A. F. C. P. Co. No. 1	16	16	32.0	15.5	3.9	1929	Seattle, Wash.
36	166666	Sew.	A. S. F. Co. No. 1	17	17	41.9	14.0	4.0	1917	do.
37	166675	Sew.	A. S. F. Co. No. 2	24	24	49.7	15.0	4.0	1917	do.
38	42860	Sew.	A. T. B. Co. No. 1	109	109	90.0	26.0	6.0	1901	Everett, Wash.
39	58074	Sew.	A. T. B. Co. No. 3	101	101	90.0	24.0	5.5	1900	Ballard, Wash.
40	163069	Sew.	A. T. B. Co. No. 5	149	149	80.3	32.0	6.4	1907	Everett, Wash.
41	163561	Sew.	A. T. B. Co. No. 6	78	78	68.5	22.8	6.0	1908	do.
42	163562	Sew.	A. T. B. Co. No. 7	60	60	61.6	24.0	4.9	1908	do.
43	163107	Sew.	A. T. B. Co. No. 9	138	138	90.0	30.0	6.2	1907	Port Hadlock, Wash.
44	167971	Sew.	A. T. B. Co. No. 12	255	255	95.9	33.8	9.1	1920	Port Blakely, Wash.
45	168304	Sew.	A. T. B. Co. No. 13	220	220	90.0	32.0	8.9	1920	Seattle, Wash.
46	168470	Sew.	A. T. B. Co. No. 14	335	335	105.0	35.8	10.0	1922	Port Blakely, Wash.
47	163528	Sew.	A. T. B. Co. No. 15	347	347	115.0	34.5	9.8	1908	Seattle, Wash.
48	167184	Sew.	A. T. B. Co. No. 16	77	77	65.3	24.2	6.0	1918	Hadlock, Wash.
49	163724	Sew.	A. T. B. Co. No. 17	324	324	112.2	36.0	9.0	1909	Seattle, Wash.
50	168850	Sew.	A. T. B. Co. No. 18	253	253	90.1	36.0	9.0	1923	do.
51	168909	Sew.	A. T. B. Co. No. 19	252	252	90.1	36.0	9.0	1924	do.
52	37640	Sew.	A. T. B. Co. No. 20	116	116	80.7	27.3	6.0	1903	Whatcom, Wash.
53	169343	Sew.	A. T. B. Co. No. 22	295	295	100.1	36.0	9.5	1925	Port Blakely, Wash.
54	169555	Sew.	A. T. B. Co. No. 23	294	294	100.0	35.9	9.4	1925	do.
55	163186	Sew.	A. T. B. Co. No. 24	114	114	60.2	22.0	4.0	1907	Port Hadlock, Wash.
56	165531	Sew.	A. T. B. Co. No. 25	197	197	90.2	32.2	8.0	1913	Seattle, Wash.
57	169453	Sew.	A. T. B. Co. No. 26	297	297	110.1	36.0	8.5	1926	Port Blakely, Wash.
58	169550	Sew.	A. T. B. Co. No. 27	296	296	100.1	36.0	9.4	1926	do.
59	169551	Sew.	A. T. B. Co. No. 28	295	295	100.0	36.0	9.5	1926	do.
60	170444	Sew.	A. T. B. Co. No. 31	314	314	109.8	36.0	9.0	1929	do.
61	170466	Sew.	A. T. B. Co. No. 32	317	317	110.0	36.0	9.0	1929	do.
62	170231	Sew.	A. P. S. Corp. No. 1	151	151	80.2	28.1	5.0	1929	Seattle, Wash.
63	30132	Sow.	A. and D. No. 2	28	28	50.0	14.0	4.0	1897	do.
64	30194	Sow.	A. and D. No. 6	17	17	46.0	15.6	3.0	1899	Anacortes, Wash.
65	30195	Sow.	A. and D. No. 7	17	17	46.0	15.5	3.0	1899	do.
66	30310	Sow.	A. and D. No. 10	7	7	37.0	10.0	2.8	1903	Fairhaven, Wash.
67	164805	Sow.	A. & D. No. 15	26	26	51.0	15.9	4.1	1912	Bellingham, Wash.
68	164806	Sow.	A. & D. No. 16	26	26	51.0	15.9	4.1	1912	do.
69	164840	Sow.	A. & D. No. 17	26	26	51.0	15.9	4.1	1912	do.
70	164841	Sow.	A. & D. No. 18	26	26	51.0	15.9	4.1	1912	do.
71	165393	Sow.	A. & D. No. 19	26	26	51.0	15.9	4.1	1913	do.
72	165401	Sow.	A. & D. No. 20	26	26	51.0	15.9	4.1	1913	do.

¹ Formerly barge S. O. Co. No. 68.

² Formerly scow Howdy.

³ Formerly scow Stimson No. 2.

⁴ Formerly scow I. F. Co. No. 2.

⁵ Formerly scow J. C. J. No. 3.

⁶ Formerly scow J. C. J. No. 4.

^a Richmond Beach Sand & Gravel Co. No. 1.

^b Pioneer No. 6.

Unrigged Vessels

617

Line No.	Service	Crow	Name of owner	Home port	Address of owner
1	Frt.	0	Alaska Packers Association (Calif.)	Port Townsend, Wash.	
2	Fsh.	1	Alaska Pacific Fisheries (Oreg.)	Wrangell, Alaska	
3	Fsh.	0	Alaska Pacific Salmon Corporation (Del.)	Ketchikan, Alaska	
4	Fsh.	0	do	do	
5	Fsh.	0	do	do	
6	Frt.	0	do	do	
7	Fsh.	0	do	do	
8	Fsh.	0	do	do	
9	Fsh.	0	do	do	
10	Fsh.	0	do	do	
11	Fsh.	0	do	do	
12	Fsh.	0	do	do	
13	Fsh.	0	do	do	
14	Fsh.	0	do	do	
15	Fsh.	0	do	do	
16	Fsh.	0	do	do	
17	Fsh.	0	do	do	
18	Fsh.	0	do	do	
19	Fsh.	0	do	do	
20	Fsh.	0	do	do	
21	Frt.	4	Atlantic Refining Co. (Pa.)	Philadelphia, Pa.	260 South Broad Street.
22	Frt.	0	Alaska Sanitary Packing Co. (Wash.)	Seattle, Wash.	Colman Building.
23	Frt.	0	do	do	Do.
24	Frt.	0	American Tug Boat Co. (Wash.)	Port Townsend, Wash.	Everett, Wash.
25	Frt.	0	do	do	Do.
26	Frt.	1	do	do	Do.
27	Frt.	1	do	do	Do.
28	Pld.	1	Joseph B. Rose	Detroit, Mich.	3451 Haverhill Avenue.
29	Frt.	0	American Agricultural Chemical Co. (Conn.)	New York, N. Y.	420 Lexington Avenue.
30	Frt.	0	John W. Moore	Seattle, Wash.	La Conner, Wash.
31	Frt.	0	Eugene F. Dunlap	do	Do.
32	Frt.	1	Chiarello Bros. Co. (N. Y.)	New York, N. Y.	15 Moore Street.
33	Frt.	1	do	do	Do.
34	Frt.	0	W. R. Osborn	Seattle, Wash.	Aberdeen, Wash.
35	Fsh.	0	Alaska Fishermens Cooperative Packing Co. (Alaska)	Juneau, Alaska	Valdez, Alaska.
36	Frt.	0	International Packing Co. (Wash.)	Seattle, Wash.	Colman Building.
37	Fsh.	0	Shepard Point Packing Co.	do	Cordova, Alaska.
38	Frt.	0	American Tug Boat Co. (Wash.)	Port Townsend, Wash.	Everett, Wash.
39	Frt.	0	do	do	Do.
40	Frt.	0	do	do	Do.
41	Frt.	0	do	do	Do.
42	Frt.	0	do	do	Do.
43	Frt.	0	do	do	Do.
44	Frt.	0	do	Seattle, Wash.	Do.
45	Frt.	0	do	do	Do.
46	Frt.	0	do	do	Do.
47	Frt.	0	do	do	Do.
48	Frt.	0	do	do	Do.
49	Frt.	0	do	do	Do.
50	Frt.	0	do	do	Do.
51	Frt.	0	do	do	Do.
52	Frt.	0	do	do	Do.
53	Frt.	0	do	Port Townsend, Wash.	Do.
54	Frt.	0	do	do	Do.
55	Frt.	0	do	do	Do.
56	Frt.	0	Everett Tug Boat Co. (Wash.)	do	Do.
57	Frt.	0	American Tug Boat Co. (Wash.)	do	Do.
58	Frt.	0	Alaska Packers Association (Calif.)	Seattle, Wash.	Blaine, Wash.
59	Frt.	0	do	do	Do.
60	Frt.	0	American Tug Boat Co. (Wash.)	do	Everett, Wash.
61	Frt.	0	do	Port Townsend, Wash.	Do.
62	Fsh.	0	Alaska Pacific Salmon Corporation (Del.)	Ketchikan, Alaska	
63	Fsh.	0	Libby McNeill & Libby (Me.)	Juneau, Alaska	Taku Harbor, Alaska.
64	Frt.	0	Astoria & Puget Sound Canning Co. (Wash.)	Seattle, Wash.	South Bellingham, Wash.
65	Frt.	0	do	do	Do.
66	Frt.	0	do	do	Do.
67	Frt.	0	do	do	Do.
68	Frt.	0	do	do	Do.
69	Frt.	0	do	do	Do.
70	Frt.	0	do	do	Do.
71	Frt.	0	do	do	Do.
72	Frt.	0	Anacortes Ice Co. (Wash.)	do	Anacortes, Wash.

* Formerly scow P. S. F. S. Co. No. 1.

* Formerly scow ^a Richmond Beach Sand & Gravel Co. No. 2.

* Formerly scow ^b Pioneer No. 7.

¹⁰ Formerly scow Fairhaven No. 1.

¹¹ Formerly scow I. F. Co. No. 4.

¹² Formerly scow Bolcom No. 11.

Line No.	Official No.	Rlg	Name of vessel	Tonnage		Register dimensions			When built	Where built	
				Gross	Net	Length	Breadth	Depth			
							Feet	Feet	Feet		
1	169175	Scw.	A. & P. Nakeen No. 7.....	54	54	60.1	19.9	5.1	1925	Houghton, Wash.....	
2	169176	Scw.	A. & P. Nakeen No. 8.....	75	75	66.1	21.9	6.3	1925	do.....	
3	169177	Scw.	A. & P. Nakeen No. 9.....	75	75	66.1	21.9	6.3	1925	do.....	
4	169178	Scw.	A. & P. Nakeen No. 10.....	75	75	66.1	21.9	6.3	1925	do.....	
5	169179	Scw.	A. & P. Nakeen No. 11.....	75	75	66.1	21.9	6.3	1925	do.....	
6	168858	Scw.	A. & P. Products No. 1.....	37	37	56.1	18.0	4.3	1923	Seattle, Wash.....	
7	168859	Scw.	A. & P. Products No. 2.....	6	6	30.2	10.0	2.7	1923	do.....	
8	168890	Scw.	A. & P. Products No. 3.....	21	21	40.0	16.0	4.0	1924	do.....	
9	169130	Scw.	A. & P. Products No. 4.....	37	37	56.1	18.0	4.4	1924	do.....	
10	169131	Scw.	A. & P. Products No. 5.....	37	37	56.0	18.0	4.4	1924	do.....	
11	105890	Scw.	A. S. & G. Co. No. 1.....	162	162	102.3	30.1	6.2	1913	Fairfield, Md.....	
12	165934	Scw.	A. S. & G. Co. No. 3.....	173	173	101.3	30.4	6.7	1913	do.....	
13	165989	Scw.	A. S. & G. Co. No. 6.....	115	115	86.4	26.0	6.2	1913	do.....	
14	165894	Scw.	A. S. & G. Co. No. 7.....	123	123	90.6	26.0	6.3	1912	do.....	
15	165895	Scw.	A. S. & G. Co. No. 8.....	100	100	80.2	24.3	6.2	1914	do.....	
16	165896	Scw.	A. S. & G. Co. No. 9.....	111	111	85.1	25.9	6.1	1914	do.....	
17	165897	Scw.	A. S. & G. Co. No. 10.....	111	111	85.3	25.8	6.1	1913	do.....	
18	165898	Scw.	A. S. & G. Co. No. 11.....	143	143	90.8	30.1	6.2	1913	do.....	
19	165900	Scw.	A. S. & G. Co. No. 13.....	261	261	104.6	36.0	7.9	1914	do.....	
20	165935	Scw.	A. S. & G. Co. No. 15.....	53	53	60.2	24.1	4.5	1914	do.....	
21	167654	Scw.	A. S. & G. Co. No. 15.....	117	117	80.5	26.6	6.5	1919	Hoquiam, Wash.....	
22	168200	Scw.	A. S. & G. Co. No. 16.....	105	105	79.8	29.9	5.0	1921	do.....	
23	165901	Scw.	A. S. & G. Co. No. 17.....	138	138	89.9	27.9	6.5	1914	Fairfield, Md.....	
24	165902	Scw.	A. S. & G. Co. No. 18.....	121	121	85.2	26.0	6.4	1914	do.....	
25	165903	Scw.	A. S. & G. Co. No. 19.....	118	118	85.3	25.8	6.5	1914	do.....	
26	165944	Scw.	A. S. & G. Co. No. 22.....	50	50	60.1	23.7	4.3	1910	Baltimore, Md.....	
27	165907	Scw.	A. S. & G. Co. No. 27.....	144	144	90.1	27.9	6.8	1913	Fairfield Md.....	
28	165908	Scw.	A. S. & G. Co. No. 28.....	96	96	80.3	23.1	6.2	1912	Baltimore, Md.....	
29	165909	Scw.	A. S. & G. Co. No. 29.....	97	97	80.6	23.4	6.2	1912	do.....	
30	165910	Scw.	A. S. & G. Co. No. 30.....	96	96	80.5	23.5	6.3	1912	do.....	
31	165911	Scw.	A. S. & G. Co. No. 31.....	96	96	80.5	23.3	6.1	1912	do.....	
32	165912	Scw.	A. S. & G. Co. No. 32.....	152	152	90.3	27.9	7.2	1913	Fairfield, Md.....	
33	165945	Scw.	A. S. & G. Co. No. 33 (con- crete).	279	279	111.6	28.0	9.8	1912	do.....	
34	165913	Scw.	A. S. & G. Co. No. 34.....	85	85	85.5	24.1	5.1	1913	do.....	
35	165914	Scw.	A. S. & G. Co. No. 35.....	90	90	79.8	24.0	5.6	1914	do.....	
36	167004	Scw.	A. S. & G. Co. No. 37.....	190	190	100.0	29.8	7.5	1917	Baltimore, Md.....	
37	165915	Scw.	A. S. & G. Co. No. 38.....	60	60	80.7	22.4	4.1	1913	Fairfield, Md.....	
38	167053	Scw.	A. S. & G. Co. No. 39.....	192	192	100.4	29.8	7.5	1917	Baltimore, Md.....	
39	165916	Scw.	A. S. & G. Co. No. 40.....	199	199	104.2	29.9	7.5	1914	Fairfield, Md.....	
40	166143	Scw.	A. S. & G. Co. No. 41.....	89	89	84.2	21.8	6.0	1915	do.....	
41	165917	Scw.	A. S. & G. Co. No. 43.....	84	84	81.2	24.4	5.0	1914	do.....	
42	165990	Scw.	A. S. & G. Co. No. 44.....	97	97	86.3	26.6	5.2	1914	do.....	
43	165918	Scw.	A. S. & G. Co. No. 45.....	121	121	87.7	26.2	6.4	1914	do.....	
44	165919	Scw.	A. S. & G. Co. No. 46.....	119	119	86.8	26.1	6.2	1914	do.....	
45	167076	Scw.	A. S. & G. Co. No. 47.....	185	185	99.9	29.8	7.2	1917	Baltimore, Md.....	
46	165920	Scw.	A. S. & G. Co. No. 48.....	87	87	82.7	24.2	5.3	1914	Fairfield, Md.....	
47	165921	Scw.	A. S. & G. Co. No. 49.....	85	85	81.1	24.4	5.2	1914	do.....	
48	165922	Scw.	A. S. & G. Co. No. 50.....	90	90	83.8	24.2	5.4	1915	do.....	
49	165923	Scw.	A. S. & G. Co. No. 56.....	115	115	86.1	26.1	6.1	1914	do.....	
50	165924	Scw.	A. S. & G. Co. No. 57.....	114	114	86.6	26.1	6.0	1914	do.....	
51	165925	Scw.	A. S. & G. Co. No. 58.....	208	208	104.9	30.2	6.2	1914	do.....	
52	167228	Scw.	A. S. & G. Co. No. 59.....	262	262	113.2	33.3	8.2	1918	do.....	
53	165926	Scw.	A. S. & G. Co. No. 60.....	231	231	110.4	31.9	7.8	1913	do.....	
54	165927	Scw.	A. S. & G. Co. No. 62.....	115	115	83.8	23.6	7.1	1913	do.....	
55	165928	Scw.	A. S. & G. Co. No. 63.....	246	246	110.8	31.9	7.7	1913	Baltimore, Md.....	
56	165929	Scw.	A. S. & G. Co. No. 64.....	246	246	110.8	31.9	7.7	1913	do.....	
57	165930	Scw.	A. S. & G. Co. No. 65.....	239	239	110.3	31.9	8.0	1913	Fairfield, Md.....	
58	165931	Scw.	A. S. & G. Co. No. 67.....	73	73	71.7	22.2	5.7	1914	do.....	
59	167221	Scw.	A. S. & G. Co. No. 69.....	186	186	99.8	29.8	7.2	1918	Baltimore, Md.....	
60	167175	Scw.	A. S. & G. Co. No. 70.....	186	186	100.1	29.8	7.2	1918	do.....	
61	167426	Brg.	A. McFarlane.....	307	307	111.6	34.0	8.7	1916	Rockland Lake, N. Y.....	
62	167420	Brg.	A. Weston.....	306	306	111.0	34.2	8.5	1917	do.....	
63	162012	Brg.	A. B. Harris.....	343	343	109.5	26.2	11.2	1903	Brooklyn, N. Y.....	
64	168266	Brg.	A. D. Naylor.....	247	247	96.4	22.5	12.5	1921	Kingston, N. Y.....	
65	215737	Brg.	A. E. Olwine.....	1,077	1,051	204.4	39.8	15.7	1917	Westlake, La.....	
66	168250	Brg.	A. F. Gerstell.....	236	236	97.0	25.8	10.1	1912	Kingston, N. Y.....	
67	166722	Cnl.	A. F. Hill.....	137	137	96.4	17.7	8.8	1900	Durhamville, N. Y.....	
68	163651	Brg.	A. H. Bulley.....	371	371	112.2	28.4	11.5	1908	Kingston, N. Y.....	
69	163472	Brg.	A. H. Powell.....	378	378	112.0	28.4	11.6	1908	do.....	
70	229053	Brg.	A. J. PATMORE.....	946	750	200.0	34.2	15.2	1915	Chatham, England.....	
71	170465	Brg.	A. J. Ruddy.....	523	523	117.8	30.0	13.4	1929	Kingston, N. Y.....	
72	167720	Brg.	A. M. Andrews.....	247	247	105.6	22.0	10.9	1919	Cohoes, N. Y.....	
73	166750	Brg.	A. M. Underhill.....	345	345	113.9	36.0	9.6	1916	Rockland Lake, N. Y.....	
74	166578	Brg.	A. N. Abbe.....	482	482	117.7	30.7	13.0	1916	South Rondout, N. Y.....	
75	166739	Brg.	A. P. Husted.....	320	320	112.0	34.1	9.2	1927	Kingston, N. Y.....	
76	164531	Scw.	Aberdeen Construction Co. No. 6.	53	53	60.7	22.2	4.5	1907	Aberdeen, Wash.....	

1 Formerly barge Jeanette L. Aldrich.

2 Formerly barge Joseph.

Unrigged Vessels

619

Line No.	Service	Crew	Name of owner	Home port	Address of owner
1	Fsh.	0	Nakat Packing Corporation (N. Y.)	Ketchikan, Alaska	
2	Fsh.	0	do.	do.	
3	Fsh.	0	do.	do.	
4	Fsh.	0	do.	do.	
5	Fsh.	0	do.	do.	
6	Fsh.	0	do.	do.	
7	Fsh.	0	do.	do.	
8	Fsh.	0	do.	do.	
9	Frt.	0	do.	do.	
10	Fsh.	0	A. & P. Products Corporation (N. Y.)	do.	
11	Frt.	1	Arundel Corporation (Md.)	Baltimore, Md.	Pier 2, East Pratt Street.
12	Frt.	1	do.	do.	Do.
13	Frt.	1	do.	do.	Do.
14	Frt.	1	do.	do.	Do.
15	Frt.	1	do.	do.	Do.
16	Frt.	1	do.	do.	Do.
17	Frt.	1	do.	do.	Do.
18	Frt.	1	do.	do.	Do.
19	Frt.	1	do.	do.	Do.
20	Frt.	1	do.	do.	Do.
21	Frt.	0	Gray's Harbor Construction Co. (Wash.)	Seattle, Wash.	Hoquiam, Wash.
22	Frt.	0	do.	do.	Do.
23	Frt.	1	Arundel Corporation (Md.)	Baltimore, Md.	Pier 2, East Pratt Street.
24	Frt.	1	do.	do.	Do.
25	Frt.	1	do.	do.	Do.
26	Frt.	1	do.	do.	Do.
27	Frt.	1	do.	do.	Do.
28	Frt.	1	do.	do.	Do.
29	Frt.	1	do.	do.	Do.
30	Frt.	1	do.	do.	Do.
31	Frt.	1	do.	do.	Do.
32	Frt.	1	do.	do.	Do.
33	Frt.	1	do.	do.	Do.
34	Frt.	1	do.	do.	Do.
35	Frt.	1	do.	do.	Do.
36	Frt.	1	do.	do.	Do.
37	Frt.	1	do.	do.	Do.
38	Frt.	1	do.	do.	Do.
39	Frt.	1	do.	do.	Do.
40	Frt.	1	do.	do.	Do.
41	Frt.	1	do.	do.	Do.
42	Frt.	1	do.	do.	Do.
43	Frt.	1	do.	do.	Do.
44	Frt.	1	do.	do.	Do.
45	Frt.	0	do.	do.	Do.
46	Frt.	1	do.	do.	Do.
47	Frt.	1	do.	do.	Do.
48	Frt.	1	do.	do.	Do.
49	Frt.	1	do.	do.	Do.
50	Frt.	1	do.	do.	Do.
51	Frt.	1	do.	do.	Do.
52	Frt.	1	do.	do.	Do.
53	Frt.	1	do.	do.	Do.
54	Frt.	1	do.	do.	Do.
55	Frt.	1	do.	do.	Do.
56	Frt.	1	do.	do.	Do.
57	Frt.	1	do.	do.	Do.
58	Frt.	1	do.	do.	Do.
59	Frt.	1	do.	do.	Do.
60	Frt.	1	do.	do.	Do.
61	Frt.	1	New York Trap Rock Corporation (N. Y.)	New York, N. Y.	250 Park Avenue.
62	Frt.	1	do.	do.	Do.
63	Frt.	1	John E. Matton & Son (N. Y.)	Albany, N. Y.	Waterford, N. Y.
64	Frt.	1	Dwyer Bros. Lighterage	do.	Kingston, N. Y.
65	Frt.	4	Eastern Transportation Co. (Del.)	Wilmington, Del.	Ford Building.
66	Frt.	1	James F. Dwyer	Albany, N. Y.	Kingston, N. J.
67	Frt.	1	Edmund J. Paquette	New York, N. Y.	11 Moore Street.
68	Frt.	5	Anthony O'Boyle	do.	Do.
69	Frt.	0	Cleary Bros. (N. Y.)	do.	116 Broad Street.
70	Tnk	10	C. D. Secord	Ogdensburg, N. Y.	Buffalo, N. Y.
71	Frt.	1	W. E. Hedger Co. (N. Y.)	New York, N. Y.	26 Broadway.
72	Frt.	1	Noel W. Rice	Albany, N. Y.	Whitehall, N. Y.
73	Frt.	1	New York Trap Rock Corporation (N. Y.)	New York, N. Y.	250 Park Avenue.
74	Frt.	1	James McWilliams Blue Line (N. J.)	do.	1 Broadway.
75	Frt.	1	New York Trap Rock Corporation (N. Y.)	do.	250 Park Avenue.
76	Fsh.	1	Pioneer Packing Co. (Wash.)	Seattle, Wash.	Exchange Building.

a British Servitor.
 b Pulce Branl.
 c B. B. McColl.

Line No.	Official No.	Rig	Name of vessel	Tonnage		Register dimensions			When built	Where built
				Gross	Net	Length	Breadth	Depth		
1	167178	Brg.	Absecon.....	914	888	214.0	32.0	14.3	1918	Elkton, Md.....
2	164434	Sow.	Acme.....	376	357	127.1	34.6	9.3	1911	Duluth, Minn.....
3	165981	Sow.	Acme.....	108	1 8	96.4	28.0	4.8	1913	Warroad, Minn.....
4	169191	Brg.	Acme.....	325	325	84.8	28.2	7.4	1893	Port Richmond, N. Y.....
5	163420	Brg.	Adams.....	168	137	89.5	29.2	7.1	1907	Weehawken, N. J.....
6	209957	Brg.	Addle and Carrie.....	179	108	110.5	29.4	8.0	1884	City Island, N. Y.....
7	164137	Brg.	ADLE.....	857	829	141.0	41.0	8.3	1910	Manitowoc, Wis.....
8	30212	Brg.	ADMIRAL.....	357	357	100.6	40.0	9.7	1900	Brooklyn, N. Y.....
9	168215	Brg.	Admiral Murray.....	247	247	105.6	22.0	10.9	1920	Cohoes, N. Y.....
10	165619	Brg.	Admiral Sims.....	378	378	112.7	28.3	11.5	1913	Kingston, N. Y.....
11	170545	Brg.	Aggressor.....	363	363	112.0	37.4	9.8	1925	New York, N. Y.....
12	163925	Cnl.	Agnes Egan.....	124	117	92.5	17.5	8.0	1909	Whitehall, N. Y.....
13	164187	Cnl.	Agnes Hickey.....	132	125	96.5	17.6	8.6	1909	Watervliet, N. Y.....
14	165690	Brg.	Agnes Howard.....	582	582	122.2	32.2	14.3	1914	Kingston, N. Y.....
15	163667	Brg.	Agnes A. McNally.....	445	445	186.6	23.8	10.8	1908	Elkton, Md.....
16	168375	Brg.	Agnes R. Murray.....	233	233	107.7	21.0	10.5	1922	Kingston, N. Y.....
17	167225	Brg.	Agnes S. Hines.....	234	221	108.0	22.5	9.6	1918	Watervliet, N. Y.....
18	162793	Sow.	Ajax.....	242	160	80.0	30.7	7.4	1906	Hartford, Conn.....
19	163850	Sow.	Ajax.....	384	384	131.0	32.8	10.2	1909	Superior, Wis.....
20	165634	Sow.	Ajax.....	273	273	109.9	32.3	8.9	1914	Sault Ste. Marie, Mich.....
21	30034	Brg.	Akron.....	410	383	100.0	30.0	7.6	1890	Brooklyn, N. Y.....
22	30084	Brg.	Akron.....	132	92	75.0	28.0	7.9	1897	Baltimore, Md.....
23	168659	Brg.	Alabama.....	289	289	100.5	26.0	11.1	1923	Kingston, N. Y.....
24	169162	Drg.	ALABAMA.....	645	635	149.8	37.0	10.5	1925	Baltimore, Md.....
25	164366	Brg.	Albany.....	166	166	80.7	30.2	7.0	1907	Kingston, N. Y.....
26	168959	Brg.	Albany.....	634	634	125.0	33.6	14.3	1916	Wilmington, Del.....
27	169440	Brg.	Albany.....	464	464	114.5	48.1	7.7	Unknown.....
28	30281	Brg.	Albemarle.....	419	388	105.0	23.9	12.0	1915	Milford, Del.....
29	168314	Brg.	Albert A. Wray.....	403	403	99.0	30.0	7.4	1907	Brooklyn, N. Y.....
30	164192	Cnl.	Albert O. Hall.....	103	98	96.0	17.6	7.6	1910	Watervliet, N. Y.....
31	163358	Cnl.	Albert G. Robert.....	103	98	96.5	17.5	8.0	1907	Champlain, N. Y.....
32	168684	Brg.	Albion.....	289	289	100.5	26.0	11.1	1923	Kingston, N. Y.....
33	163597	Cnl.	Alden Roberts, Jr.....	103	96	97.0	17.5	7.6	1902	Northumberland, N. Y.....
34	164842	Brg.	ALERT.....	107	107	59.0	1.0	3.3	1912	Buffalo, N. Y.....
35	168690	Brg.	Alexander.....	289	289	100.5	26.0	11.1	1923	Kingston, N. Y.....
36	168719	Brg.	Alexandria.....	281	281	100.2	234.2	9.5	1923	do.....
37	167425	Brg.	Alfred Slegling.....	346	346	114.0	36.6	8.8	1914	Rockland Lake, N. Y.....
38	167380	Brg.	Alfred E. Smith.....	241	229	108.0	22.5	10.5	1918	Athens, N. Y.....
39	167986	Brg.	Alfred F. Little.....	219	219	100.2	22.3	10.4	Unknown.....
40	163424	Brg.	Algiers.....	500	500	95.8	34.3	8.4	1907	Perth Amboy, N. J.....
41	170584	Drg.	Algiers.....	1,095	839	140.0	62.1	10.4	1914	Pittsburg, Calif.....
42	164374	Brg.	Algonquin.....	485	451	109.4	23.9	10.9	1910	Elkton, Md.....
43	169342	Sow.	Algonquin.....	26	26	41.5	18.3	4.6	1918	Sault Ste. Marie, Mich.....
44	167790	Brg.	Alice.....	379	379	90.7	29.9	7.5	1920	Suffolk, Va.....
45	170182	Drg.	Alice.....	241	239	110.1	27.6	7.0	1928	Baltimore, Md.....
46	170442	Brg.	Alice.....	8	8	40.2	12.3	2.1	1927	Kansas City, Kans.....
47	167149	Brg.	Alice Foster.....	380	380	106.0	27.8	12.2	1917	South Rondout, N. Y.....
48	170266	Brg.	Alice Hedger.....	523	523	117.8	30.0	13.4	1928	Kingston, N. Y.....
49	165494	Cnl.	Alice Killian.....	107	100	96.0	17.5	7.8	1913	Rondout, N. Y.....
50	168052	Brg.	Alice Sheridan.....	373	373	102.7	29.3	11.0	1919	Kingston, N. Y.....
51	162607	Brg.	Alice Tague.....	354	354	110.7	27.0	11.3	1905	Rondout, N. Y.....
52	166751	Brg.	Alice Thompson.....	247	240	105.6	22.0	10.8	1917	Cohoes, N. Y.....
53	30240	Drg.	Alice Vivian.....	710	710	120.0	35.4	12.0	1898	Islip, N. Y.....
54	167589	Brg.	Alice E. Brodie.....	246	232	108.0	22.5	10.5	1919	Watervliet, N. Y.....
55	167806	Sow.	Alltak No. 1.....	46	46	60.2	22.1	4.0	1920	Seattle, Wash.....
56	167807	Sow.	Alltak No. 2.....	33	33	55.0	17.8	4.0	1920	do.....
57	162037	Brg.	Allegheny.....	237	175	100.0	32.0	9.2	1903	Baltimore, Md.....
58	167110	Brg.	Allegheny.....	914	888	214.0	32.0	14.3	1917	Chesapeake City, Md.....
59	169411	Brg.	Allen's Ferry.....	8	8	41.3	11.2	2.3	1926	Fulton, Ark.....
60	169262	Brg.	Allen N. Terbell.....	370	370	114.8	37.3	9.6	1925	Rondout, N. Y.....
61	170184	Brg.	Allenport.....	21	21	66.3	15.3	2.5	1925	Pittsburgh, Pa.....
62	163111	Sow.	Alligator.....	14	14	39.3	14.1	3.4	1907	Bellingham, Wash.....
63	163536	Cnl.	Alonzo B. Generous.....	104	98	95.8	17.2	8.0	1908	Whitehall, N. Y.....
64	30270	Brg.	Alpine.....	311	260	80.0	28.2	8.0	1901	Baltimore, Md.....
65	168224	Sow.	Al Schofield No. 1.....	158	158	84.8	32.0	7.1	1916	Seattle, Wash.....
66	168907	Brg.	Al-Set.....	59	59	97.0	17.0	4.6	1923	Delanco, N. J.....
67	210447	Sow.	Althea.....	12	12	63.3	16.0	2.0	1912	Nome, Alaska.....
68	162822	Brg.	Alton.....	424	403	99.0	30.0	7.8	1906	Brooklyn, N. Y.....
69	165854	Brg.	Alton.....	316	311	110.5	32.5	9.5	1915	Gildersleeve, Conn.....

^a Formerly barge Monk Bros.
^b A. M. Wittenberg, Jr.
^c Formerly barge E. R. Tatnall.

^d Formerly barge Edward A. Schlear.
^e Formerly barge Flora May Lepine.
^f Formerly barge Barclay.

Line No.	Service	Crew	Name of owner	Home port	Address of owner
1	Fr.	2	Southern Transportation Co. (N. J.)	Philadelphia, Pa.	Commercial Trust Building.
2	Fr.	8	M. A. Polliquin	Duluth, Minn.	1930 East Fifth Street.
3	Fr.	4	Thomas J. Welsh	do.	Warroad, Minn.
4	Fr.	1	New York Trap Rock Corporation (N. Y.)	New York, N. Y.	250 Park Avenue.
5	Fr.	1	New York Central R. R. Co. (N. Y.)	do.	6 Beaver Street.
6	Fr.	1	Merritt-Chapman & Scott Corporation (Del.)	do.	17 Battery Place.
7	Fr.	2	Fabiola H. Jacques	Detroit, Mich.	14 Cicott Street, East.
8	Fr.	6	Merritt-Chapman & Scott Corporation (Del.)	New York, N. Y.	17 Battery Place.
9	Fr.	1	Edward G. Murray Lighterage & Transportation Co. (N. Y.)	Albany, N. Y.	Waterford, N. Y.
10	Fr.	1	C. H. Sprague & Son	Boston, Mass.	141 Milk Street.
11	Fr.	1	Merritt-Chapman & Scott Corporation (Del.)	New York, N. Y.	17 Battery Place.
12	Fr.	1	James Hogan	Albany, N. Y.	Kingston, N. Y.
13	Fr.	1	John Jordan	New York, N. Y.	522 West Fifty-seventh Street.
14	Fr.	1	Thomas J. Howard	do.	1 Broadway.
15	Fr.	3	James J. McNally	Philadelphia, Pa.	Bullitt Building.
16	Fr.	1	Frank Egan	Albany, N. Y.	60 East Chester Street, Kingston, N. Y.
17	Fr.	1	Agnes S. Hines	New York, N. Y.	Port Ewen, N. Y.
18	Fr.	9	Hartford & New York Transportation Co. (Conn.)	Hartford, Conn.	285 State Street.
19	Fr.	6	Barnett and Record Co. (Minn.)	Duluth, Minn.	418 Lyceum Building.
20	Fr.	4	M. Sullivan Dredging Co. (Mich.)	Detroit, Mich.	Buhl Building.
21	Fr.	1	New York Central R. R. Co. (N. Y.)	New York, N. Y.	6 Beaver Street.
22	Fr.	2	Baltimore & Ohio Railroad Co. (Md.)	Baltimore, Md.	Baltimore and Charles Streets.
23	Fr.	1	New York Central R. R. Co. (N. Y.)	New York, N. Y.	6 Beaver Street.
24	Dr.	46	State of Alabama	Mobile, Ala.	State Office Building.
25	Fr.	1	Clyde Steamship Co. (Me.)	New York, N. Y.	Pier 36, North River.
26	Elev.	4	International Elevating Co. (N. J.)	do.	2 Broadway.
27	Fr.	1	Standard Dredging Co. (N. J.)	do.	Jersey City, N. J.
28	Fr.	1	Southern Transportation Co. (N. J.)	Philadelphia, Pa.	Commercial Trust Building.
29	Fr.	1	Wright & Cobb Lighterage Co. (N. Y.)	New York, N. Y.	17 Battery Place.
30	Fr.	1	Frank Lafountain	Rouses Point, N. Y.	Whitehall, N. Y.
31	Fr.	1	Gabriel Robert	do.	Champlain, N. Y.
32	Fr.	1	New York Central R. R. Co. (N. Y.)	New York, N. Y.	6 Beaver Street.
33	Fr.	1	Jesse Billings (N. Y.) Estate of	Albany, N. Y.	Northumberland, N. Y.
34	Fr.	2	Charles Fix	Buffalo, N. Y.	1828 Niagara Street.
35	Fr.	1	New York Central R. R. Co. (N. Y.)	New York, N. Y.	6 Beaver Street.
36	Fr.	1	Southern Pacific Co. (Ky.)	do.	Pier 49, North River.
37	Fr.	1	New York Trap Rock Corporation (N. Y.)	do.	250 Park Avenue.
38	Fr.	1	James B. Moriarty	do.	123 Mercer Street, Jersey City, N. J.
39	Fr.	1	George W. Gascoin	do.	Jersey City, N. J.
40	Fr.	1	Southern Pacific Co. (Ky.)	do.	Pier 49, North River.
41	Dr.	12	Olympian Dredging Co. (Calif.)	San Francisco, Calif.	249 First Street.
42	Fr.	3	Southern Transportation Co. (N. J.)	Philadelphia, Pa.	Commercial Trust Building.
43	Fr.	2	Hughes Bros. Timber Co.	Duluth, Minn.	503 Builders Exchange.
44	Fr.	1	Covered Barges (N. Y.)	New York, N. Y.	17 State Street.
45	Dr.	12	Lukens Dredging & Contracting Corporation (Md.)	Baltimore, Md.	Calvert Building.
46	Pass.	1	John Barclay	Kansas City, Mo.	Kansas City, Kans.
47	Fr.	1	Richard J. Foster	New York, N. Y.	1 Broadway.
48	Fr.	1	W. E. Hedger Co. (N. Y.)	do.	25 Broadway.
49	Fr.	1	Albert L. Nemire	do.	Care Wm. A. Goldne, 205 East Forty-second Street, New York, N. Y.
50	Fr.	1	R. Lenahan Co. (N. Y.)	do.	4 Coenties Slip.
51	Fr.	1	Elmer A. Keeler	do.	1 Broadway.
52	Fr.	1	Edward G. Murray Lighterage & Transportation Co. (N. Y.)	Albany, N. Y.	Waterford, N. Y.
53	Dr.	15	Zenith Dredge Co. (Minn.)	Duluth, Minn.	303 Glencoe Building.
54	Fr.	1	John Grimes	New York, N. Y.	11 Moore Street.
55	Fsh.	1	Allak Fish Co. (Wash.)	Seward, Alaska	Kodiak, Alaska.
56	Fsh.	1	do.	do.	do.
57	Fr.	2	B. & O. R. R. Co. (Md.)	Baltimore, Md.	Baltimore and Charles Streets.
58	Fr.	2	Southern Transportation Co. (N. J.)	Philadelphia, Pa.	Commercial Trust Building.
59	Pass.	1	G. C. Allen	Memphis, Tenn.	Fulton, Ark.
60	Fr.	1	New York & Albany Lighterage Co. (N. Y.)	New York, N. Y.	Pier 39, North River.
61	Fr.	1	J. A. Jacobs, estate of	Pittsburgh, Pa.	615 Hampton Avenue, Wilkesburg, Pa.
62	Fr.	0	Alaska Packers Association (Calif.)	Port Townsend, Wash.	Blaine, Wash.
63	Fr.	1	George Generous	Albany, N. Y.	Whitehall, N. Y.
64	Fr.	2	B. & O. R. R. Co. (Md.)	Baltimore, Md.	Baltimore and Charles Streets.
65	Fr.	0	Merrill & Ring Lumber Co. (Wash.)	Port Angeles, Wash.	White Building, Seattle, Wash.
66	Fr.	1	Container Corporation of America (Del.)	Philadelphia, Pa.	Manayunk, Pa.
67	Fr.	0	Frank P. Williams	Nome, Alaska	St. Michael, Alaska.
68	Fr.	1	New York Central R. R. Co. (N. Y.)	New York, N. Y.	6 Beaver Street.
69	Fr.	1	Gildersleeve Ship Building Co. (Conn.)	do.	Gildersleeve, Conn.

* Formerly barge (a Northern No. 3, b Pilgrim.

† Formerly enl. b. Magdalena Miller

Unrigged Vessels

Line No.	Official No.	Rig	Name of vessel	Tonnage		Register dimensions			When built	Where built
				Gross	Net	Length	Breadth	Depth		
				Feet			Feet			
1	30305	Brg.	Amboy	418	396	99.0	30.2	7.8	1903	Brooklyn, N. Y.
2	168685	Scw.	America	1,027	990	180.0	48.0	13.0	1923	Superior, Wis.
3	168972	Brg.	America	115	115	80.9	22.5	11.2	1867	Green Point, N. Y.
4	168172	Brg.	American	294	294	106.8	34.8	8.9	1910	Jersey City, N. J.
5	168597	Scw.	AMERICAN	95	95	90.0	25.0	5.7	1923	Buffalo, N. Y.
6	169839	Brg.	American	333	333	114.0	33.0	10.0	1918	Waterford, N. Y.
7	167241	Brg.	American Aviator	490	481	115.0	31.0	13.6	1918	Kingston, N. Y.
8	167345	Brg.	American Marine	496	496	115.6	31.1	13.5	1918	do
9	167386	Brg.	American Sallor	429	422	112.0	29.2	13.3	1918	do
10	167670	Brg.	American Scout	422	422	114.0	29.0	12.4	1918	do
11	167659	Brg.	American Soldier	422	422	114.0	29.0	12.4	1918	do
12	163440	Brg.	AMERICAN TAR	548	548	185.3	23.8	12.4	1908	Philadelphia, Pa.
13	167074	Brg.	American Transport	535	529	121.0	31.0	14.1	1917	Kingston, N. Y.
14	30095	Scw.	Americus	170	139	92.0	32.3	7.3	1898	Noank, Conn.
15	166490	Brg.	Amherst	467	467	99.6	31.4	8.8	1916	Brooklyn, N. Y.
16	165767	Cnl.	Anos J. Senecal	130	112	90.5	17.6	8.6	1914	Champlain, N. Y.
17	163529	Scw.	Anacortes No. 1	10	10	40.3	11.8	2.7	1908	Anacortes, Wash.
18	163833	Scw.	Anacortes No. 2	25	25	49.0	15.9	3.9	1909	do
19	168467	Brg.	Anderson	297	297	100.2	25.9	11.0	1922	Kingston, N. Y.
20	163629	Scw.	Andrew	287	287	111.6	34.2	8.2	1908	Sturgeon Bay, Wis.
21	166528	Brg.	Andrew	316	310	110.5	32.5	9.5	1916	Gilderleeve, Conn.
22	166628	Brg.	Andrews Bros.	353	353	115.3	36.2	9.2	1913	Rockland Lake, N. Y.
23	30292	Brg.	Andrew Ferris	211	211	100.4	21.5	10.1	1802	Eddyville, N. Y.
24	165770	Brg.	Andrew J. O'Brien	382	371	112.0	29.0	12.8	1914	Athens, N. Y.
25	169279	Brg.	ANDY	45	45	33.8	22.9	7.4	1925	Wilmington, Del.
26	162510	Cnl.	Angelus	104	98	94.0	17.7	7.4	1905	Whitehall, N. Y.
27	167688	Brg.	ANGOLA	628	628	251.4	36.8	7.5	1906	Ambridge, Pa.
28	164386	Scw.	Ann	7	7	32.0	10.0	3.0	1911	Seattle, Wash.
29	166155	Brg.	Anna	169	169	85.2	30.2	7.6	1908	Brooklyn, N. Y.
30	167496	Brg.	Anna	288	288	109.8	33.3	8.7	1899	do
31	169099	Brg.	Anna A	14	14	65.2	12.0	2.1	1924	Keensburg, Ill.
32	165674	Brg.	Anna R	314	314	112.3	33.2	9.1	1913	Kingston, N. Y.
33	163132	Brg.	Anna Murphy	284	284	109.8	33.0	8.5	1907	South Rondout, N. Y.
34	162077	Brg.	Anna O'Boyle	351	351	110.5	27.2	11.4	1903	do
35	168536	Brg.	Anna O'Boyle	2,200	2,200	267.3	46.0	23.6	1919	Baltimore, Md.
36	166985	Cnl.	Anna E. Murray	117	113	96.6	17.7	8.0	1912	Schuylerville, N. Y.
37	169220	Brg.	Anna F. O'Donnell	394	394	100.0	28.5	13.0	1923	Kingston, N. Y.
38	164906	Cnl.	Anna M. Dalton	106	99	106.0	17.5	7.8	1912	Rondout, N. Y.
39	162376	Brg.	Anna M. Fahy	315	315	104.4	26.2	11.2	1903	Kingston, N. Y.
40	162038	Brg.	Anna S. Carroll	310	310	105.0	26.1	11.2	1903	do
41	169180	Scw.	Annette Island Packing Co. No. 3	30	30	55.6	15.8	4.2	1925	Bellingham, Wash.
42	165995	Scw.	Annie	153	153	61.0	22.0	4.2	1915	La Conner, Wash.
43	200426	Brg.	Annie	1,098	989	221.0	35.5	18.1	1903	Bath, Me.
44	163423	Brg.	Annie B	200	200	100.6	30.0	7.7	1901	Brooklyn, N. Y.
45	168711	Brg.	Annie Bulger	449	449	108.7	30.0	12.7	1923	Kingston, N. Y.
46	166241	Brg.	ANNIE JANE	13	13	60.2	10.3	1.7	1916	Kingston, N. Y.
47	203665	Brg.	Annie Laurie	9	6	48.0	14.0	3.0	1906	Knoxville, Tenn.
48	30218	Cnl.	Annie Murphy	104	99	96.5	17.6	7.4	1900	Wachapreague, Va.
49	162033	Brg.	Annie M. Howard	241	241	108.0	22.5	10.5	1920	Whitehall, N. Y.
50	30303	Brg.	Ansonia	417	403	99.1	30.0	7.8	1903	Athens, N. Y.
51	163411	Brg.	Anthony O'Boyle	381	381	112.8	28.7	11.6	1907	Brooklyn, N. Y.
52	61137	Brg.	Antietam	375	375	163.0	23.5	10.2	1909	Kingston, N. Y.
53	162742	Brg.	Antietam	230	230	102.0	32.4	7.7	1906	Elkton, Md.
54	165038	Brg.	Antrim	456	433	101.2	31.4	8.5	1912	Port Richmond, N. Y.
55	162821	Brg.	Antwerp	424	402	99.0	30.0	7.8	1916	Brooklyn, N. Y.
56	163800	Scw.	Apex No. 4	5	5	33.0	9.2	2.6	1909	do
57	163801	Scw.	Apex No. 5	5	5	32.6	9.1	2.6	1909	Anacortes, Wash.
58	164628	Scw.	Apex No. 6	26	26	51.0	15.9	4.1	1911	do
59	164629	Scw.	Apex No. 7	26	26	51.0	15.9	4.1	1911	Bellingham, Wash.
60	168658	Scw.	Apex No. 8	32	32	59.4	15.9	4.0	1923	do
61	165273	Scw.	Apex No. 9	32	32	60.4	16.0	3.9	1913	Seattle, Wash.
62	165336	Scw.	Apex No. 10	32	32	60.4	16.0	3.9	1913	Anacortes, Wash.
63	165096	Scw.	Apex No. 11	8	8	34.0	9.8	3.0	1913	do
64	165377	Scw.	Apex No. 12	5	5	32.0	8.8	2.9	1913	do
65	165378	Scw.	Apex No. 13	5	5	32.0	8.8	2.9	1913	do
66	165379	Scw.	Apex No. 14	5	5	32.0	8.8	2.9	1913	do
67	166708	Scw.	Apex No. 15	12	12	44.5	12.5	2.7	1917	do
68	166737	Scw.	Apex No. 16	44	44	60.5	20.0	4.3	1917	do
69	166916	Scw.	Apex No. 17	32	32	60.3	16.0	4.1	1917	do
70	166917	Scw.	Apex No. 18	32	32	60.3	16.0	4.1	1917	do
71	166923	Scw.	Apex No. 19	32	32	60.3	16.0	4.1	1917	do
72	166924	Scw.	Apex No. 20	32	32	60.3	16.0	4.1	1917	do
73	163314	Brg.	Appleton	432	405	100.0	30.2	7.9	1907	Tottenville, N. Y.

1 Formerly U. S. Lightship No. 20.

a Flume.

b Transeo No. 26

a Congressman Scully.

b Neptune Line No. 12.

a Tim-Buc-Fu.

b Neptune Line No. 11.

a Mayor Scully.

b Neptune Line No. 10.

a Steve Scully.

b Neptune Line No. 15.

Line No.	Service	Crew	Name of owner	Home port	Address of owner
1	Frt.	1	New York Central R. R. Co. (N. Y.)	New York, N. Y.	6 Beaver Street.
2	Frt.	8	Barnett & Record Co. (Minn.)	Duluth, Minn.	418 Lyceum Building.
3	Wat.	1	Blake G. Purdy	Boston, Mass.	545 Hanover Street.
4	Frt.	1	American Lighterage Corporation (N. Y.)	New York, N. Y.	19 Moore Street.
5	Lgt.	1	American Steamship Co. (N. Y.)	Buffalo, N. Y.	Marine Trust Building.
6	Pas.	3	American Construction Co. (Ohio)	Cleveland, Ohio	Marion Building.
7	Frt.	1	W. E. Hedger Co. (N. Y.)	New York, N. Y.	25 Broadway.
8	Frt.	1	do	do	Do.
9	Frt.	1	do	do	Do.
10	Frt.	1	do	do	Do.
11	Frt.	1	do	do	Do.
12	Frt.	2	N. N. Petterson	do	29 Broadway.
13	Frt.	1	W. E. Hedger Co. (N. Y.)	do	25 Broadway.
14	Frt.	4	Standard Dredging Co. (N. J.)	do	Jersey City, N. J.
15	Frt.	1	New York Central R. R. Co. (N. Y.)	do	6 Beaver Street.
16	Frt.	1	Frank Patnode	Rouses Point, N. Y.	Champlain, N. Y.
17	Frt.	0	Robinson Fisheries Co. (Wash.)	Seattle, Wash.	Oakes Avenue, Anacortes, Wash.
18	Frt.	0	Booth Fisheries Co. (Del.)	do	Pier 11B, foot of Wall Street.
19	Frt.	1	New York Central R. R. Co. (N. Y.)	New York, N. Y.	6 Beaver Street.
20	Frt.	1	Waterways Engineering Co. (Wis.)	Millwaukee, Wis.	Green Bay, Wis.
21	Frt.	0	Independent Pier Co. (Pa.)	Philadelphia, Pa.	Pier 34, South Wharves.
22	Frt.	1	New York Trap Rock Corporation (N. Y.)	New York, N. Y.	250 Park Avenue.
23	Frt.	1	Red Star Towing & Transportation Co. (W. Va.)	do	17 Battery Place.
24	Frt.	1	Thomas O'Brien	do	33 Coenties Slip.
25	Tnk.	1	Hearn Oil Co. (Del.)	Wilmington, Del.	Third and Commerce Streets.
26	Frt.	1	Whitehall Development Co. (N. Y.)	Albany, N. Y.	Whitehall, N. Y.
27	Pas.	2	Louisiana Railway & Navigation Co. (La.)	Baton Rouge, La.	Shreveport, La.
28	Frt.	0	San Juan Fishing & Packing Co. (Wash.)	Seattle, Wash.	Foot Stacy Street.
29	Frt.	0	Rogers Lighterage Co. (N. Y.)	New York, N. Y.	24 Stone Street.
30	Frt.	1	New York Trap Rock Corporation (N. Y.)	do	250 Park Avenue.
31	Pas.	1	H. M. Esarey	St. Louis, Mo.	Keensburg, Ill.
32	Frt.	1	Elizabeth Rice	New York, N. Y.	103 Park Avenue.
33	Frt.	1	Anthony O'Boyle	do	15 Moore Street.
34	Frt.	1	M. & J. Tracy (N. Y.)	do	1 Broadway.
35	Frt.	2	Anthony O'Boyle	do	15 Moore Street.
36	Frt.	1	Edward G. Murray Lighterage & Transportation Co. (N. Y.)	Albany, N. Y.	Waterford, N. Y.
37	Frt.	1	James P. O'Donnell	New York, N. Y.	44 Whitehall Street.
38	Frt.	1	George L. Hunt	do	Union Hill, N. J.
39	Frt.	1	Frank Perry	do	1 Broadway.
40	Frt.	0	Stewart Henry	do	110 Washington Street.
41	Frt.	0	Annette Island Packing Co. (Wash.)	Seattle, Wash.	South Bellingham, Wash.
42	Frt.	0	Eugene F. Dunlap	do	La Conner, Wash.
43	Frt.	6	Elmer A. Keeler	New York, N. Y.	1 Broadway.
44	Frt.	1	Bartley Scow Co. (N. Y.)	do	17 State Street.
45	Frt.	1	Thomas Bulger	do	Do.
46	Fer.	0	E. E. Blair	Chattanooga, Tenn.	Louden, Tenn.
47	Msc.	1	William C. Dean	Crisfield, Md.	Wingate, Md.
48	Frt.	1	Edward A. Shower	Albany, N. Y.	Waterford, N. Y.
49	Frt.	1	Michael J. Howard	do	Kingston, N. Y.
50	Frt.	1	New York Central R. R. Co. (N. Y.)	New York, N. Y.	6 Beaver Street.
51	Frt.	1	M. & J. Tracy (N. Y.)	do	1 Broadway.
52	Frt.	2	Southern Transportation Co. (N. J.)	Philadelphia, Pa.	Commercial Trust Building.
53	Frt.	2	B. & O. R. R. Co. (Md.)	Baltimore, Md.	Baltimore and Charles Streets
54	Frt.	1	New York Central R. R. Co. (N. Y.)	New York, N. Y.	6 Beaver Street.
55	Frt.	1	do	do	Do.
56	Fsh.	0	Pacific American Fisheries (Me.)	Seattle, Wash.	South Bellingham, Wash.
57	Fsh.	0	do	do	Do.
58	Fsh.	0	do	do	Do.
59	Fsh.	0	do	do	Do.
60	Fsh.	0	do	do	Do.
61	Fsh.	0	do	do	Do.
62	Fsh.	0	do	do	Do.
63	Fsh.	0	do	do	Do.
64	Fsh.	0	do	do	Do.
65	Fsh.	0	do	do	Do.
66	Fsh.	0	do	do	Do.
67	Fsh.	0	City Dock Co. (Wash.)	do	Anacortes, Wash.
68	Fsh.	0	Pacific American Fisheries (Me.)	do	South Bellingham, Wash.
69	Frt.	0	do	do	Do.
70	Fsh.	0	do	do	Do.
71	Fsh.	0	do	do	Do.
72	Fsh.	0	do	do	Do.
73	Frt.	1	New York Central R. R. Co. (N. Y.)	New York, N. Y.	6 Beaver Street.

7 Formerly barge (a Scully Boys.
b Neptune Line No. 9.
c Margaret Dempsey.

8 Formerly barge (a S. O. Co. No. 1.
b S. O. Co. Barge No. 2.
c Hearn Oil Co. Barge No. 2.
d Utilco No. 5.

9 Formerly barge (a Flubby Dub.
b Neptune Line No. 14.

10 Formerly barge Villanova.

Unrigged Vessels

Line No.	Official No.	Rtg	Name of vessel	Tonnage		Register dimensions			When built	Where built	
				Gross	Net	Length	Breadth	Depth			
							Feet	Feet	Feet		
1	34449	Brg.	Appomattox.....	298	298	150.0	23.7	10.0	1899	Elkton, Md.....	
2	30252	Brg.	Araby.....	144	126	80.0	28.2	7.4	1901	Port Richmond, N. Y.....	
3	169214	Brg.	Arcadia.....	448	448	100.5	32.3	7.7	1925	Kingston, N. Y.....	
4	30307	Brg.	Archibald McNeill, Jr.....	431	431	116.5	28.0	12.7	1903	Rondout, N. Y.....	
5	224061	Brg.	Argonaut.....	78	78	102.2	23.1	4.1	1923	Bethel, Alaska.....	
6	167651	Brg.	Argonne.....	328	328	100.1	30.4	11.0	1919	New Bern, N. C.....	
7	170189	Drg.	Argyle.....	16	16	49.8	15.9	2.8	1928	Ocean City, Md.....	
8	169886	Brg.	ARISTO No. 3.....	147	143	94.0	30.0	8.8	1927	Seattle, Wash.....	
9	53305	Brg.	Arizona.....	129	129	76.0	30.3	7.0	1900	Perth Amboy, N. J.....	
10	162850	Brg.	Arizona.....	390	390	161.6	38.6	7.1	1906	Winslow, Wash.....	
11	165458	Brg.	Arizona.....	245	245	95.3	34.1	9.0	1913	Brooklyn, N. Y.....	
12	162769	Brg.	Ark.....	17	17	40.0	13.5	3.1	1906	Seattle, Wash.....	
13	163167	Brg.	Ark.....	53	53	60.7	21.0	4.5	1900	Alexandria Bay, N. Y.....	
14	170618	Brg.	Arlington.....	498	498	100.0	32.0	8.3	1930	Mariners Harbor, N. Y.....	
15	168940	Brg.	Armlinda.....	494	494	116.0	29.6	13.6	1924	Kingston, N. Y.....	
16	167130	Sew.	Arnold No. 1.....	30	30	40.6	14.0	3.6	1917	Seattle, Wash.....	
17	164021	Brg.	Arthur H.....	331	331	109.0	28.4	11.3	1910	Perth Amboy, N. J.....	
18	162093	Brg.	Arthur & Mildred.....	357	357	111.3	27.3	11.5	1903	Rondout, N. Y.....	
19	170237	Brg.	Arthur Desrosiers.....	269	269	106.1	22.9	11.4	1927	Kingston, N. Y.....	
20	163248	Brg.	Arthur Rust.....	360	360	120.8	37.0	10.0	1907	Winslow, Wash.....	
21	169163	Brg.	ARTHUR H. MERRY.....	721	712	200.2	36.0	10.2	1910	Pittsburgh, Pa.....	
22	167575	Brg.	Arthur J. Littlejohn.....	451	444	112.0	29.0	13.6	1919	Athens, N. Y.....	
23	166493	Brg.	Arthur L. Haber.....	420	420	114.1	28.6	12.5	1916	Kingston, N. Y.....	
24	168950	Brg.	Arthur R. Fallon.....	465	465	103.9	30.7	13.7	1922	do.....	
25	167494	Brg.	Asepath.....	301	301	112.2	33.7	8.8	1899	Brooklyn, N. Y.....	
26	30219	Brg.	Ash.....	141	141	99.0	24.0	7.3	1900	Portsmouth, Va.....	
27	168534	Brg.	Ashland.....	481	481	100.0	32.3	8.8	1922	Brooklyn, N. Y.....	
28	169649	Brg.	Ash Lighter No. 58.....	463	463	135.2	36.2	10.3	1918	Norfolk, Va.....	
29	167722	Sew.	ASTORE.....	247	247	95.0	27.5	11.5	1914	Newport News, Va.....	
30	163385	Brg.	Astoria.....	480	480	115.8	30.2	12.5	1907	South Rondout, N. Y.....	
31	163466	Brg.	Atlanta.....	172	172	82.6	30.4	7.9	1907	Kingston, N. Y.....	
32	169876	Brg.	Atlantic City.....	224	180	100.6	30.0	7.5	do.....		
33	162096	Brg.	Atlas.....	392	392	170.1	23.8	11.0	1920	Elkton, Md.....	
34	164660	Sew.	Atlas.....	209	209	100.0	41.1	6.0	1904	New London, Conn.....	
35	170430	Brg.	ATTICA.....	284	284	100.0	34.0	9.0	1929	Wilmington, Del.....	
36	162422	Cnl.	Aubrey E. Meyer.....	104	98	96.4	17.4	8.0	1903	Whitehall, N. Y.....	
37	169587	Brg.	AUBURN.....	525	525	100.2	32.3	9.6	1926	East Boston, Mass.....	
38	163467	Brg.	Augusta.....	191	191	85.0	30.0	8.5	1907	Kingston, N. Y.....	
39	166000	Brg.	Augusta R.....	303	303	111.8	33.0	9.3	1914	Rondout, N. Y.....	
40	166580	Brg.	Augustine O'Connor.....	447	447	112.0	29.0	13.1	1916	do.....	
41	164682	Cnl.	Augustus Regner.....	106	99	96.0	17.5	7.8	1911	do.....	
42	168105	Sew.	Auk Harbor No. 1.....	20	20	44.0	17.7	3.3	1919	Auk Harbor, Alaska.....	
43	168106	Sew.	Auk Harbor No. 2.....	28	28	51.0	16.0	4.0	1919	do.....	
44	165183	Brg.	Austin.....	175	175	86.0	30.3	7.8	1913	Brooklyn, N. Y.....	
45	166456	Brg.	Austin.....	245	245	95.5	34.3	8.3	1916	Rondout, N. Y.....	
46	169614	Brg.	Avanti.....	19	19	45.0	14.0	4.5	1926	San Francisco, Calif.....	
47	168027	Sew.	AVICK.....	261	261	95.0	27.4	11.5	1914	Newport News, Va.....	
48	168194	Sew.	Azalea.....	6	6	28.6	9.8	2.7	1921	Anacortes, Wash.....	
49	164945	Sew.	B 1 (steel).....	433	433	116.6	32.2	11.6	1906	Buffalo, N. Y.....	
50	166684	Sew.	B 1.....	206	206	100.2	29.6	7.7	1917	Baltimore, Md.....	
51	164946	Sew.	B 2 (steel).....	483	483	116.6	32.2	11.6	1906	Buffalo, N. Y.....	
52	166706	Sew.	B 2.....	206	206	100.0	29.6	7.7	1917	Baltimore, Md.....	
53	169035	Sew.	B 2.....	48	48	80.5	19.2	4.2	1924	Bethel, Alaska.....	
54	166729	Sew.	B 3.....	211	206	100.0	29.6	7.7	1917	Baltimore, Md.....	
55	166803	Sew.	B 4.....	211	206	100.0	29.6	7.7	1917	do.....	
56	167566	Sew.	B 5.....	224	224	100.3	29.8	8.5	1919	do.....	
57	167839	Sew.	B 6.....	228	223	100.6	30.0	8.6	1919	do.....	
58	168984	Sew.	B-9 (steel).....	641	641	151.4	37.0	12.4	1913	Welland, Ontario.....	
59	31714	Sew.	B. B.....	24	24	51.4	16.0	3.8	1902	Whatcom, Wash.....	
60	31599	Sew.	B. No. 5.....	63	63	65.0	20.0	7.0	1882	Sault Ste. Marie, Mich.....	
61	165410	Sew.	B. C. Co. 3.....	12	12	36.0	16.0	2.8	1913	Seattle, Wash.....	
62	165420	Sew.	B. C. Co. 4.....	12	12	36.0	16.0	2.8	1913	do.....	
63	168989	Sew.	B. C. Co. No. 10.....	30	30	56.2	15.8	4.1	1924	Bellingham, Wash.....	
64	169694	Sew.	B. F. No. 1.....	46	46	60.1	18.0	5.0	1927	Port Blakely, Wash.....	
65	169695	Sew.	B. F. No. 2.....	46	46	60.1	18.0	5.0	1927	do.....	
66	169696	Sew.	B. F. No. 3.....	46	46	60.0	18.0	5.0	1927	do.....	
67	170016	Sew.	B. F. No. 4.....	45	45	59.4	18.0	5.1	1928	Seattle, Wash.....	
68	170017	Sew.	B. F. No. 5.....	45	45	59.4	18.0	5.1	1928	do.....	
69	170018	Sew.	B. F. No. 6.....	45	45	59.4	18.0	5.1	1928	do.....	
70	170372	Sew.	B. F. No. 7.....	46	46	60.4	18.0	5.0	1929	Port Blakely, Wash.....	
71	170373	Sew.	B. F. No. 8.....	46	46	60.4	18.0	5.0	1929	do.....	
72	170374	Sew.	B. F. No. 9.....	46	46	60.4	18.0	5.0	1929	do.....	
73	170375	Sew.	B. F. No. 10.....	46	46	60.4	18.0	5.0	1929	do.....	
74	170203	Sew.	B. C. Co. No. 7.....	9	9	38.1	11.1	3.0	1929	Bellingham, Wash.....	

¹ Formerly barge Confidence.

² Formerly barge Old Dominion.

³ Formerly barge Sims.

⁴ Formerly U. S. Navy Ash Lighter No. 58.

Line No.	Service	Crew	Name of owner	Home port	Address of owner
1	Frt.	1	Southern Transportation Co. (N. J.)	Philadelphia, Pa.	Commercial Trust Building.
2	Frt.	2	B. & O. R. R. Co. (Md.)	Baltimore, Md.	Baltimore and Charles Streets.
3	Frt.	1	New York Central R. R. Co.	New York, N. Y.	6 Beaver Street.
4	Frt.	1	James McWilliams Blue Line (N. J.)	do.	1 Broadway.
5	Frt.	2	Alaska Rivers Navigation Co. (T. A.)	Seward, Alaska	McGarth, Alaska.
6	Frt.	1	New Berne Navigation Co. (Del.)	New York, N. Y.	143 Liberty Street.
7	Drg.	6	Hannaman-Burroughs Co. (Md.)	Crisfield, Md.	Salisbury, Md.
8	Tnk.	2	Union Oil Co. of California (Calif.)	Los Angeles, Calif.	Union Oil Building.
9	Frt.	1	Manhattan Lighterage Corporation (N. Y.)	New York, N. Y.	17 Battery Place.
10	Frt.	1	American Yukon Navigation Co. (W. Va.)	Eagle, Alaska	
11	Frt.	1	Southern Pacific Co. (Ky.)	New York, N. Y.	Pier 49, North River.
12	Msc.	1	William Lynch	Ketchikan, Alaska	
13	Frt.	0	Brockville & Morristown Transportation Co.	Ogdonsburg, N. Y.	Morristown, N. Y.
14	Frt.	1	Baltimore & Ohio R. R. Co. (Md.)	Baltimore, Md.	Baltimore & Charles Streets.
15	Frt.	1	Hedger Transportation Co. (N. J.)	New York, N. Y.	25 Broadway.
16	Msc.	0	Henry Finch, Jr.	Seattle, Wash.	P. O. Box 74.
17	Frt.	1	Thomas F. Reddy	New York, N. Y.	1 Broadway.
18	Frt.	1	John Hiltibrant	do.	Connelly, N. Y.
19	Frt.	1	R. Lenahan Co. (N. Y.)	do.	4 Coenties Slip.
20	Frt.	0	Drummond Lighterage Co. (Wash.)	Seattle, Wash.	Colman Building.
21	Tnk.	1	Dranuc Distributing Corporation (N. Y.)	New York, N. Y.	143 Liberty Street.
22	Frt.	1	Richard Lenahan	Albany, N. Y.	Athens, N. Y.
23	Frt.	0	Richard J. Foster	New York, N. Y.	Broadway.
24	Frt.	1	James T. O'Donnell	do.	44 Whitehall Street.
25	Frt.	1	New York Trap Rock Corporation (N. Y.)	do.	250 Park Avenue.
26	Lgt.	1	Nichols Bros. (Va.)	Norfolk, Va.	Bank of Commerce Building.
27	Frt.	1	New York Central R. R. Co. (N. Y.)	New York, N. Y.	6 Beaver Street.
28	Frt.	1	Lizzie Seely	do.	3569 Broadway.
29	Frt.	1	Dunbar & Sullivan Dredging Co. (N. Y.)	Buffalo, N. Y.	Erie County Bank Building.
30	Frt.	1	Anthony O'Boyle	New York, N. Y.	11 Moore Street.
31	Frt.	1	Clyde Steamship Co. (Me.)	do.	Pier 36, North River.
32	Drg.	20	Standard Dredging Co. (N. J.)	do.	Jersey City, N. J.
33	Frt.	1	Southern Transportation Co. (N. J.)	Philadelphia, Pa.	Commercial Trust Building.
34	Frt.	1	Thames Towboat Co. (Conn.)	New London, Conn.	Bank Street.
35	Frt.	1	New York Central R. R. Co. (N. Y.)	New York, N. Y.	6 Beaver Street.
36	Frt.	1	Frank Lafountain	Rouses Point, N. Y.	Whitehall, N. Y.
37	Frt.	1	New York Central R. R. Co. (N. Y.)	New York, N. Y.	6 Beaver Street.
38	Frt.	1	Clyde Steamship Co. (Me.)	do.	Pier 36, North River.
39	Frt.	0	Jacob Rice & Sons	do.	Kingston, N. Y.
40	Frt.	1	John V. O'Connor	Albany, N. Y.	Do.
41	Frt.	1	Napoleon Suprenant	New York, N. Y.	11 Moore Street.
42	Fsh.	0	Sebastian Stuart Fish Co. (Wash.)	Ketchikan, Alaska	
43	Fsh.	0	do.	do.	
44	Frt.	1	Mallory Steamship Co. (Me.)	New York, N. Y.	Pier 36, North River.
45	Frt.	1	Southern Pacific Co. (Ky.)	do.	Pier 49, North River.
46	Fsh.	0	Gaetano Ventimiglia	San Francisco, Calif.	Oakland, Calif.
47	Frt.	2	Dunbar & Sullivan Dredging Co. (N. Y.)	Buffalo, N. Y.	Erie County Bank Building.
48	Frt.	0	Robinson Packing Corporation (Wash.)	Seattle, Wash.	Anacortes, Wash.
49	Frt.	1	Dunbar & Sullivan Dredging Co. (N. Y.)	Buffalo, N. Y.	Erie County Bank Building.
50	Frt.	1	Consolidated Gas, Electric Light & Power Co. (Md.)	Baltimore, Md.	Lexington Building.
51	Frt.	1	Dunbar & Sullivan Dredging Co. (N. Y.)	Buffalo, N. Y.	Erie County Bank Building.
52	Frt.	1	Consolidated Gas, Electric Light & Power Co. (Md.)	Baltimore, Md.	Lexington Building.
53	Frt.	0	Alaska Rivers Navigation Co.	Seward, Alaska	McGrath, Alaska.
54	Frt.	1	Consolidated Gas, Electric Light & Power Co. (Md.)	Baltimore, Md.	Lexington Building.
55	Frt.	1	do.	do.	Do.
56	Frt.	1	do.	do.	Do.
57	Frt.	1	do.	do.	Do.
58	Frt.	1	Dunbar & Sullivan Dredging Co. (N. Y.)	Buffalo, N. Y.	Erie County Bank Building.
59	Fsh.	0	Anna B. Kearsley	Juneau, Alaska	
60	Frt.	0	Robert W. Lund	Grand Haven, Mich.	Care J. B. Lunds Sons.
61	Frt.	0	Sea Products Co. (Wash.)	Seattle, Wash.	7321 Eighth Avenue, South.
62	Frt.	0	do.	do.	Do.
63	Frt.	0	Bellingham Canning Co. (Wash.)	do.	Bellingham, Wash.
64	Fsh.	0	Booth Fisheries Co. (Del.)	do.	Pier 11B, foot Wall Street.
65	Fsh.	0	do.	do.	Do.
66	Fsh.	0	do.	do.	Do.
67	Fsh.	0	do.	do.	Do.
68	Fsh.	0	do.	do.	Do.
69	Fsh.	0	do.	do.	Do.
70	Fsh.	0	do.	do.	Do.
71	Fsh.	0	do.	do.	Do.
72	Fsh.	0	do.	do.	Do.
73	Fsh.	0	do.	do.	Do.
74	Frt.	0	Bellingham Canning Co. (Wash.)	do.	Bellingham, Wash.

* Formerly barge M. T. & T. Co. No. 1.

Line No.	Official No.	Rig	Name of vessel	Tonnage		Register dimensions			When built	Where built	
				Gross	Net	Length	Breadth	Depth			
							Feet	Feet	Feet		
1	31566	Sow.	B. C. Co. No. 46	291	291	121.4	32.2	8.7	1896	Hoboken, N. J.	
2	31567	Sow.	B. C. Co. No. 47	322	322	120.6	32.0	9.4	1896	do	
3	31574	Brg.	B. C. Co. No. 48	213	213	101.5	30.3	7.8	1897	Brooklyn, N. Y.	
4	164702	Scw.	B. O. Co. No. 1	6	6	36.5	9.2	3.0	1907	Olympia, Wash.	
5	164703	Scw.	B. O. Co. No. 2	6	6	36.5	9.2	3.0	1910	do	
6	169195	Brg.	B. T. Co. No. 1	15	15	56.0	15.0	2.5	1925	Wrangell, Alaska	
7	166034	Sow.	B. P. Co. No. 1	26	26	51.0	15.9	4.1	1915	Bellingham, Wash.	
8	166382	Sow.	B. P. Co. No. 1	24	24	47.8	16.0	3.8	1916	Ketchikan, Alaska	
9	167661	Sow.	B. P. Co. No. 2	23	23	49.0	16.0	3.6	1919	do	
10	168851	Sow.	B. D. L. M. No. 1	689	689	110.2	32.1	9.5	1923	Bellingham, Wash.	
11	169373	Brg.	B. Y. 5	426	426	136.6	35.8	9.9		Unknown	
12	169374	Brg.	B. Y. 7	407	407	100.3	28.3	7.5		do	
13	169375	Brg.	B. Y. 9	456	456	130.0	35.5	11.0	1915	Newport News, Va.	
14	169376	Brg.	B. Y. 10	78	78	64.4	26.4	4.5		Unknown	
15	166815	Scw.	B. & A. No. 1	79	79	70.7	23.9	5.5	1911	Seattle, Wash.	
16	168961	Brg.	B. & B. No. 5	236	236	100.0	21.3	11.1	1924	Brooklyn, N. Y.	
17	169013	Brg.	B. & B. No. 6	229	229	99.7	21.4	10.9	1924	do	
18	31717	Scw.	B. and O. No. 1	30	30	60.0	15.0	4.0	1902	Anacortes, Wash.	
19	31718	Sow.	B. and O. No. 2	30	30	60.0	15.0	4.0	1902	do	
20	169332	Cnl.	B. & B. No. 7	235	235	99.7	21.7	11.0	1924	Brooklyn, N. Y.	
21	169333	Cnl.	B. & B. No. 8	235	235	99.7	21.7	11.0	1924	do	
22	169323	Cnl.	B. & B. No. 9	235	235	99.7	21.7	11.0	1925	do	
23	169406	Cnl.	B. & B. No. 10	235	235	99.7	21.7	11.0	1926	do	
24	169632	Cnl.	B. & B. No. 13	235	235	99.7	21.7	11.0	1927	Port Blakely, Wash.	
25	169633	Cnl.	B. & B. No. 14	235	235	99.7	21.7	11.0	1927	do	
26	169919	Scw.	B. T. and B. Co. No. 1	842	842	110.4	35.8	10.2	1924	Bellingham, Wash.	
27	169968	Scw.	B. T. and B. Co. No. 2	842	842	110.4	35.8	10.2	1924	do	
28	168695	Scw.	B. T. and B. Co. No. 6	37	37	65.6	20.1	3.1	1914	Bremerton, Wash.	
29	162514	Brg.	B. West	122	122	100.0	24.1	5.6	1905	Buffalo, N. Y.	
30	167377	Brg.	B. A. Murray	253	246	106.0	22.5	11.1	1918	Cohoes, N. Y.	
31	164449	Cnl.	B. J. and R. E. Hanley	106	99	96.0	17.5	7.8	1911	Rondout, N. Y.	
32	167393	Brg.	Babe Ruth	358	358	108.4	27.0	12.3	1918	do	
33	168865	Scw.	Baby	6	6	24.5	12.0	2.5	1922	Dewatto, Wash.	
34	163453	Brg.	Baby Blue	463	463	115.5	30.4	12.3	1907	South Rondout, N. Y.	
35	31732	Brg.	Bacon	416	392	99.8	30.0	7.8	1903	Brooklyn, N. Y.	
36	164259	Scw.	Badger	11	11	41.4	12.0	3.0	1910	Quadra, Alaska	
37	169230	Brg.	Bagnell Ferry	14	14	68.8	12.0	2.2	1925	Bagnell, Mo.	
38	162323	Brg.	Baltic	319	319	104.3	26.5	11.3	1904	Eddyville, N. Y.	
39	31726	Brg.	Baltimore	369	369	168.0	23.8	10.8	1900	Elkton, Md.	
40	169785	Brg.	Barbara	320	320	112.0	34.1	9.2	1927	Newburgh, N. Y.	
41	167950	Brg.	Barge 19	238	238	104.0	34.0	7.5	1909	Clyde, N. Y.	
42	170542	Brg.	BARGE 1929	304	300	110.0	36.0	8.3	1929	Los Angeles, Calif.	
43	31694	Scw.	Barge No. 1	94	94	79.8	25.5	5.4	1901	Seattle, Wash.	
44	169274	Brg.	BARGE NO. 1	670	470	131.0	41.0	9.0	1925	Honolulu, Hawaii	
45	31696	Scw.	Barge No. 2	250	250	79.1	25.5	6.4	1901	Seattle, Wash.	
46	169275	Brg.	BARGE No. 2	670	470	131.0	41.0	9.0	1925	Honolulu, Hawaii	
47	31695	Scw.	Barge No. 3	225	225	80.0	25.3	6.7	1901	Seattle, Wash.	
48	31699	Scw.	Barge No. 4	94	94	79.8	25.5	5.4	1901	do	
49	31701	Scw.	Barge No. 5	65	65	61.8	22.1	5.4	1901	do	
50	169239	Brg.	Barge No. 5	86	86	80.0	40.0	3.3	1925	Paducah, Ky.	
51	168881	Brg.	Barge No. 41	281	281	110.0	37.8	7.5	1924	Los Angeles, Calif.	
52	167578	Brg.	Barnekat	914	888	214.4	32.0	14.3	1919	Elkton, Md.	
53	170152	Brg.	BARNEGATOR	32	32	48.0	18.2	3.8	1925	Hialeah, Fla.	
54	165433	Brg.	Barnes	454	427	99.2	31.4	8.3	1913	Mariners Harbor, N. Y.	
55	163418	Brg.	Bartley Bros	203	203	99.6	30.2	7.7	1901	Brooklyn, N. Y.	
56	166745	Brg.	Bartow	148	148	85.4	29.7	6.6	1913	Rondout, N. Y.	
57	169538	Brg.	Barwise	134	134	80.5	30.2	6.0	1925	Tampa, Fla.	
58	166663	Brg.	Baxter	102	102	82.7	18.9	7.7		Unknown	
59	170459	Brg.	Baxter No. 1	223	223	106.5	29.2	6.9		do	
60	168647	Brg.	Bay Ferry	8	8	52.8	11.1	1.7	1923	Augusta, Ark.	
61	170242	Brg.	Bay Ferry No. 1	13	13	53.0	12.0	2.6	1929	Wynne, Ark.	
62	167925	Brg.	Beacon	373	373	115.2	34.2	11.7	1920	Brooklyn, N. Y.	
63	168123	Brg.	BEACON BARGE NO. 2	504	504	145.0	36.1	10.6	1921	Newburgh, N. Y.	
64	168466	Scw.	Beatrice	279	279	100.2	40.1	8.4	1922	Everett, Wash.	
65	168508	Brg.	BEATTYVILLE	291	291	140.0	35.1	6.5	1922	Pittsburgh, Pa.	
66	163939	Scw.	Beaublen No. 4	348	348	120.0	26.0	6.0	1903	Detroit, Mich.	
67	163941	Scw.	Beaublen No. 6	709	709	143.0	34.0	8.0	1907	do	
68	166284	Brg.	BEAUBIEN No. 7	639	639	143.0	32.0	6.4	1915	Ecorse, Mich.	
69	167810	Scw.	Beauclaire No. 1	31	31	61.2	15.9	3.9	1920	Bellingham, Wash.	
70	163973	Brg.	Beaufort	445	445	190.8	23.8	11.0	1909	Elkton, Md.	
71	165442	Brg.	Beaumont	157	157	86.4	30.0	6.9	1913	Kingston, N. Y.	
72	166457	Brg.	Beaumont	245	245	95.5	34.3	8.3	1916	Rondout, N. Y.	
73	168253	Brg.	BEAVER	351	343	135.0	34.0	8.8	1921	Chester, Pa.	
74	31733	Brg.	Bedford	416	392	99.6	30.0	7.8	1903	Brooklyn, N. Y.	
75	167328	Brg.	Bedouln	431	431	112.0	29.0	12.9	1917	South Rondout, N. Y.	
76	168932	Scw.	Beegle Packing Co. No. 3	34	34	61.2	15.8	4.2	1924	Bellingham, Wash.	

1 Formerly barge Cullen 190.

Unrigged Vessels

627

Line No.	Service	Crew	Name of owner	Home port	Address of owner
1	Frt.	1	Bouker Contracting Co. (N. J.)	New York, N. Y.	17 State Street.
2	Frt.	1	do	do	Do.
3	Frt.	1	do	do	Do.
4	Frt.	0	J. J. Brenner Oyster Co. (Wash.)	Tacoma, Wash.	Olympia, Wash.
5	Frt.	0	do	do	Do.
6	Frt.	1	S. C. Barrington	Wrangell, Alaska	
7	Fsh.	0	Whitworth Fisheries (Wash.)	Seattle, Wash.	Pioneer Building.
8	Fsh.	0	Beegle Packing Co. (Alaska)	Ketchikan, Alaska	
9	Fsh.	1	do	do	
10	Frt.	0	Bloedel Donovan Lumber Mills (Me.)	Seattle, Wash.	Bellingham, Wash
11	Frt.	1	Standard Dredging Co. (N. J.)	New York, N. Y.	Jersey City, N. J.
12	Frt.	1	do	do	Do.
13	Frt.	1	do	do	Do.
14	Frt.	1	do	do	Do.
15	Frt.	0	E. E. Nichols	Seattle, Wash.	Port Angeles, Wash
16	Frt.	1	Grain Transit Corporation (N. Y.)	New York, N. Y.	17 Battery Place.
17	Frt.	1	do	do	Do.
18	Frt.	0	Northern Fisheries Co. (Ill.)	Port Townsend, Wash.	Bellingham, Wash.
19	Frt.	0	do	do	Do.
20	Frt.	1	Grain Transit Corporation (N. Y.)	New York, N. Y.	17 Battery Place.
21	Frt.	1	do	do	Do.
22	Frt.	1	do	do	Do.
23	Frt.	1	do	do	Do.
24	Frt.	1	do	do	Do.
25	Frt.	1	do	do	Do.
26	Frt.	0	Bloedel-Donovan Lumber Mills (Me.)	do	Bellingham, Wash.
27	Frt.	0	do	do	Do.
28	Frt.	0	Martin Befner	do	Bremerton, Wash.
29	Frt.	0	Carl Schweiart	Detroit, Mich.	1423 St. Claire Street.
30	Frt.	1	Edward G. Murray Lighterage & Transportation Co. (N. Y.)	Albany, N. Y.	
31	Frt.	1	Frank Patnode	Rouses Point, N. Y.	Champlain, N. Y.
32	Frt.	1	Anthony O'Boyle	New York, N. Y.	15 Moore Street.
33	Frt.	0	Geo. W. Jameson	Seattle, Wash.	Brinnon, Wash.
34	Frt.	1	James McWilliams Blue Line (N. J.)	New York, N. Y.	1 Broadway.
35	Frt.	1	New York Central R. R. Co. (N. Y.)	do	6 Beaver Street.
36	Frt.	0	Booth Fisheries Co. (Del.)	Seattle, Wash.	Pier 11B, foot of Wall Street.
37	Pas.	1	R. P. Howser	St. Louis, Mo.	Bagnell, Mo.
38	Frt.	1	Anthony O'Boyle	New York, N. Y.	15 Moore Street.
39	Frt.	2	Eastern Transportation Co. (Del.)	Wilmington, Del.	Ford Building.
40	Frt.	1	New York Trap Rock Corp. (N. Y.)	New York, N. Y.	250 Park Avenue.
41	Frt.	1	M. J. Dady Engineering & Contracting Co. (N. Y.)	do	367 Fulton Street (B.).
42	Tnk.	2	Union Oil Company of California (Calif.)	Los Angeles, Calif.	Union Oil Building.
43	Frt.	0	Chas. Cornell	Seattle, Wash.	Harper, Wash.
44	Frt.	0	Libby, McNeill & Libby (Me.)	Honolulu, Hawaii	Waikamila Road.
45	Frt.	0	Tacoma Tug and Barge Co. (Wash.)	Seattle, Wash.	
46	Frt.	0	Libby, McNeill & Libby (Me.)	Honolulu, Hawaii	Do.
47	Fsh.	0	Alaska Pacific Salmon Corporation (Del.)	Ketchikan, Alaska	
48	Frt.	0	Charles Cornell	Seattle, Wash.	Harper, Wash.
49	Fsh.	0	M. B. Dahl	Juneau, Alaska	Petersburg, Alaska.
50	Fer.	2	Dixie Bee Line Ferry Co. (Ky.)	Louisville, Ky.	Henderson, Ky.
51	Frt.	1	Star & Crescent Boat Co. (Calif.)	San Diego, Calif.	Foot Broadway.
52	Frt.	1	Southern Transportation Co. (N. J.)	Philadelphia, Pa.	Commercial Trust Building.
53	Drg.	1	Barnegator Dredging Corporation (N. J.)	New York, N. Y.	18 Washington Place, East Orange, N. J.
54	Frt.	1	New York Central R. R. Co. (N. Y.)	do	6 Beaver Street.
55	Frt.	1	Bartley Scow Co. (N. Y.)	do	17 State Street.
56	Frt.	1	Clyde Steamship Co. (Me.)	do	Pier 36, North River.
57	Drg.	5	Renwick B. Knox	Duluth, Minn.	Ford Building.
58	Frt.	1	Baxter Wrecking Corporation (Del.)	New York, N. Y.	15 Park Row.
59	Msc.	1	do	do	Do.
60	Pas.	1	T. E. Grayson	Memphis, Tenn.	Augusta, Ark.
61	Fer.	1	F. H. Block	do	Do.
62	Frt.	1	Ira S. Bushey & Sons (N. Y.)	New York, N. Y.	Foot Court Street (B).
63	Tnk.	2	National Bank of Commerce (trustees)	Boston, Mass.	31 Nassau Street.
64	Frt.	0	Weyerhaeuser Timber Co. (Wash.)	Tacoma, Wash.	Tacoma Building.
65	Tnk.	0	Inland Waterways Co. (Del.)	Louisville, Ky.	122 South Fifth Street.
66	Frt.	0	John Ginzler	Detroit, Mich.	2515 Biddle Avenue.
67	Frt.	0	McClintle Marshall Co. (Pa.)	do	Book Building.
68	Frt.	0	A. J. Dupuis Co. (Mich.)	do	Ford Building.
69	Fsh.	0	C. R. Duffy	Wrangell, Alaska	
70	Frt.	1	Southern Transportation Co. (N. J.)	Philadelphia, Pa.	Commercial Trust Building.
71	Frt.	1	Mallory Steamship Co. (Me.)	New York, N. Y.	Pier 36, North River.
72	Frt.	1	Southern Pacific Co. (Ky.)	do	Pier 49, North River.
73	Tnk.	2	Gulf Refining Co. (Tex.)	Port Arthur, Tex.	West Port Arthur, Tex.
74	Frt.	1	New York Central R. R. Co. (N. Y.)	New York, N. Y.	6 Beaver Street.
75	Frt.	1	Anthony O'Boyle	do	15 Moore Street.
76	Fsh.	0	Beegle Packing Co. (Alaska)	Ketchikan, Alaska	

1 Formerly brg. Beacon Barge No. 1 Boston.

Unrigged Vessels

Line No.	Official No.	Rig	Name of vessel	Tonnage		Register dimensions			When built	Where built
				Gross	Net	Length	Breadth	Depth		
						Feet	Feet	Feet		
1	169174	Sow.	Beegle Packing Co. No. 4.....	33	33	61.1	15.8	4.2	1925	Bellingham, Wash.....
2	31668	Sow.	Beo No. 2.....	21	21	50.0	16.2	3.5	1900	Anacortes, Wash.....
3	31672	Sow.	Beo No. 4.....	21	21	50.0	15.9	3.9	1900	do.....
4	166562	Brg.	Bellaire.....	311	311	79.7	28.4	7.2	1916	Brooklyn, N. Y.....
5	166551	Brg.	Belle F. Meslek.....	441	441	112.3	28.4	13.4	1916	South Rondout, N. Y.....
6	169211	Sow.	Bellingham Canning Co. No. 11.....	26	26	51.1	14.9	4.1	1925	Bellingham, Wash.....
7	169255	Sow.	Bellingham Canning Co. No. 12.....	26	26	51.1	14.9	4.1	1925	do.....
8	166716	Brg.	Bellport.....	285	285	100.0	34.0	8.8	1917	Elizabethport, N. J.....
9	169854	Brg.	Belmont.....	15	15	52.5	14.0	2.5	1922	Creston, W. Va.....
10	214936	Brg.	Belmont.....	969	896	198.0	34.6	18.0	1917	Baltimore, Md.....
11	170619	Brg.	Belpre.....	498	498	100.0	32.0	8.3	1930	Mariners Harbor, N. Y.....
12	166203	Brg.	Belton.....	146	146	85.9	30.1	6.6	1913	Rondout, N. Y.....
13	165428	Brg.	Benicia.....	232	225	95.2	34.3	8.2	1913	Brooklyn, N. Y.....
14	163524	Cnl.	Benj. H. Bascom.....	121	115	97.0	17.8	9.9	1908	Whitehall, N. Y.....
15	163873	Brg.	Bergen.....	212	187	100.1	23.1	9.7	1909	Tottenville, N. Y.....
16	170202	Brg.	Bergen.....	235	235	99.4	32.8	7.9	1927	Newburgh, N. Y.....
17	169059	Brg.	Bernard J. Hanley.....	282	282	107.7	23.2	11.9	1924	Kingston, N. Y.....
18	166483	Brg.	Bernice W. Shaw.....	485	451	199.4	23.9	10.9	1916	Elkton, Md.....
19	170637	Brg.	Bernie.....	313	313	107.0	24.3	11.9	1928	Kingston, N. Y.....
20	169041	Sow.	Berry No. 1.....	87	87	72.0	26.0	6.0	1924	Kodiak, Alaska.....
21	167156	Brg.	Bertha.....	339	339	89.7	29.8	6.2	1917	Norfolk, Va.....
22	170454	Brg.	Bertha.....	15	15	51.0	14.0	2.9	1921	Warren, Ohio.....
23	162690	Brg.	Bessemer.....	151	104	80.0	28.0	8.0	1906	Baltimore, Md.....
24	166612	Brg.	Bessie.....	300	300	109.8	33.4	9.2	1899	Brooklyn, N. Y.....
25	168219	Cnl.	Bessie.....	125	125	95.9	17.5	7.7	1921	Cohoes, N. Y.....
26	31590	Sow.	Betsy.....	7	7	33.5	11.3	3.1	1596	Anacortes, Wash.....
27	216660	Brg.	Betsy Ross.....	1,581	1,557	242.8	44.8	19.6	1917	Tacoma, Wash.....
28	167945	Brg.	Betty.....	512	512	115.6	31.0	14.2	1920	South Rondout, N. Y.....
29	168231	Brg.	Betty.....	246	246	108.0	23.0	10.5	1921	Whitehall, N. Y.....
30	170508	Brg.	Betty.....	77	77	135.3	24.6	2.8	1929	Bismarck, N. Dak.....
31	31562	Brg.	Betty D.....	237	237	101.3	21.8	10.2	1891	South Rondout, N. Y.....
32	169396	Brg.	Betty Hedger.....	460	460	113.2	30.1	12.7	1925	Kingston, N. Y.....
33	170151	Brg.	Betty Leach.....	334	334	105.7	26.0	11.4	1916	South Rondout, N. Y.....
34	167261	Brg.	Betty E. Egan.....	240	228	107.6	22.5	10.5	1918	Kingston, N. Y.....
35	168247	Cnl.	Boulah.....	125	125	95.9	17.5	7.7	1921	Cohoes, N. Y.....
36	31724	Sow.	Big Sandy.....	185	185	90.6	33.3	7.2	1902	Port Blakely, Wash.....
37	31623	Sow.	Bill.....	13	13	44.6	15.5	2.7	1899	Anacortes, Wash.....
38	162298	Sow.	Bill.....	10	10	35.5	12.5	3.3	1904	Port Townsend, Wash.....
39	170476	Brg.	Bill.....	141	141	137.1	34.4	3.6	1929	Bismarck, N. Dak.....
40	162052	Sow.	Bill Bailey.....	27	27	47.3	18.5	4.0	1903	Loring, Alaska.....
41	169531	Brg.	Bill's Barge.....	192	192	86.8	29.9	7.7	1926	Unknown.....
42	167001	Sow.	Billy.....	23	23	50.0	16.0	3.3	1917	Sulzer, Alaska.....
43	169000	Brg.	Billy.....	608	608	125.0	32.2	14.3	1920	South Rondout, N. Y.....
44	168910	Brg.	Billy.....	59	59	97.0	17.0	4.6	1923	Delanco, N. J.....
45	168949	Sow.	Billgood.....	211	211	89.8	33.9	8.0	1924	Seattle, Wash.....
46	167783	Sow.	Billrite.....	172	172	80.1	31.9	8.4	1919	Tacoma, Wash.....
47	168377	Sow.	Billstrong.....	206	206	85.2	34.7	8.3	1922	Lakebay, Wash.....
48	168461	Sow.	Billtwell.....	247	247	90.1	34.4	9.6	1922	do.....
49	31522	Brg.	Binghampton.....	588	565	161.9	33.4	13.5	1889	Noank, Conn.....
50	165032	Sow.	Bingo.....	14	14	35.0	14.2	3.2	1912	Hoquiam, Wash.....
51	162233	Cnl.	Bird S. Coler.....	103	98	96.5	17.6	7.8	1904	Champlain, N. Y.....
52	165570	Brg.	Biscayne.....	473	473	201.3	23.8	11.0	1914	Elkton, Md.....
53	164536	Brg.	Bismarck.....	431	431	115.0	38.0	10.4	1884	Moble, Ala.....
54	168208	Brg.	Bit.....	396	396	107.8	28.4	12.7	1920	Kingston, N. Y.....
55	166164	Sow.	Black Bat.....	9	9	36.5	12.3	2.5	1915	Anacortes, Wash.....
56	169548	Sow.	Black Cape.....	8	8	25.6	13.5	3.0	1926	Seldovia, Alaska.....
57	31678	Brg.	Black Rock.....	115	99	75.8	25.0	7.2	1900	Brooklyn, N. Y.....
58	169603	Brg.	Blackstone.....	219	219	102.1	29.4	8.3	Unknown.....
59	31680	Sow.	Blakeley No. 1.....	255	255	88.1	35.9	7.5	1838	Port Blakely, Wash.....
60	31634	Cnl.	Blanche Howard.....	104	99	96.4	17.6	7.8	1899	Whitehall, N. Y.....
61	168702	Brg.	Blanche L. Peslin.....	175	175	99.3	19.6	9.1	1923	do.....
62	169356	Brg.	Blank.....	205	202	110.0	34.1	6.1	1925	Baltimore, Md.....
63	169064	Brg.	Blarneystone.....	284	284	112.5	32.4	8.6	Unknown.....
64	163990	Brg.	Blauvelt.....	438	412	100.0	31.7	8.0	1909	Port Richmond, N. Y.....
65	220452	Brg.	Blazer.....	41	41	58.5	18.6	5.7	1920	Hoquiam, Wash.....
66	168947	Brg.	Bloomfield.....	483	483	110.4	32.1	13.5	1913	Perth Amboy, N. J.....
67	163571	Brg.	Blue Band.....	463	463	111.8	30.1	12.5	1907	South Rondout, N. Y.....
68	163312	Brg.	Blue Beard.....	398	398	109.6	29.1	12.0	1907	do.....
69	162334	Brg.	Blue Bell.....	401	401	111.8	28.0	12.7	1904	Rondout, N. Y.....
70	162615	Brg.	Blue Bonnett.....	522	522	129.2	30.0	12.3	1905	do.....
71	42853	Brg.	Blue Boy.....	526	512	135.5	27.4	13.7	1901	Gilderleeve, Conn.....
72	59582	Brg.	Blue Cabin.....	397	394	113.6	27.7	13.0	1901	Perth Amboy, N. J.....
73	166187	Brg.	Blue Cloud.....	449	449	111.8	30.8	12.5	1915	Brooklyn, N. Y.....
74	163788	Brg.	Blue Coat.....	440	436	110.0	29.0	13.5	1909	South Rondout, N. Y.....
75	167846	Brg.	Blue Comet.....	490	490	112.0	29.0	14.8	1920	Kingston, N. Y.....
76	164282	Brg.	Blue Crest.....	931	907	160.0	34.2	17.0	1910	Gilderleeve, Conn.....

¹ Formerly barge ^a Snob.
^b Hottie Scully.
¹ Formerly barge H. S. & R. Co. No. 2.

¹ Formerly barge ^a Northern No. 4.
^b Puritan.
¹ Formerly barge Broad Mountain.

Unrigged Vessels

629

Line No.	Service	Crew	Name of owner	Home port	Address of owner
1	Frt.	0	Beegle Packing Co. (Alaska)	Ketchikan, Alaska	
2	Frt.	0	Anacortes Ice Co. (Wash.)	Seattle, Wash.	Anacortes, Wash.
3	Fsh.	0	Pacific American Fisheries (Me.)	Port Townsend, Wash.	South Bellingham, Wash.
4	Frt.	1	B. & O. R. R. Co. (Md.)	Baltimore, Md.	Baltimore and Charles Streets.
5	Frt.	1	Mesick & Mesick (N. J.)	New York, N. Y.	1 Broadway.
6	Frt.	0	Bellingham Canning Co. (Wash.)	Seattle, Wash.	South Bellingham, Wash.
7	Frt.	0	do.	do.	Do.
8	Frt.	2	New York & Cuba Mail Steamship Co. (Me.)	New York, N. Y.	Foot Wall Street.
9	Fer.	1	Bellaire, Benwood & Wheeling Ferry Co. (W. Va.)	Pittsburgh, Pa.	4985 Acheson Road.
10	Frt.	3	Reading Co. (Pa.)	Philadelphia, Pa.	Reading Terminal.
11	Frt.	1	Baltimore & Ohio R. R. Co. (Md.)	Baltimore, Md.	Baltimore and Charles Streets.
12	Frt.	1	Mallory Steamship Co. (Me.)	New York, N. Y.	Pier 36, North River.
13	Frt.	1	Southern Pacific Co. (Ky.)	do.	Pier 49, North River.
14	Frt.	1	Charles E. Gates	Albany, N. Y.	Fort Edward, N. Y.
15	Frt.	1	New York Central R. R. Co. (N. Y.)	New York, N. Y.	6 Beaver Street.
16	Frt.	1	do.	do.	Do.
17	Frt.	1	W. F. & R. Boat Builders (N. Y.)	Albany, N. Y.	Kingston, N. Y.
18	Frt.	3	L. B. Shaw	Philadelphia, Pa.	Bullitt Building.
19	Frt.	1	W. F. and R. Boat Builders (N. Y.)	Albany, N. Y.	Kingston, N. Y.
20	Fsh.	0	Franklin Packing Co. (Wash.)	Ketchikan, Alaska	
21	Frt.	1	Covered Barges (N. Y.)	New York, N. Y.	17 State Street.
22	Fer.	1	George Coss	Pittsburgh, Pa.	Short Creek, W. Va.
23	Frt.	2	B. & O. R. R. Co. (Md.)	Baltimore, Md.	Baltimore and Charles Streets
24	Frt.	1	New York Trap Rock Corporation (N. Y.)	New York, N. Y.	250 Park Avenue.
25	Frt.	1	Frank Archambault, sr.	Albany, N. Y.	Box 818, Whitehall, N. Y.
26	Fsh.	0	Theo. Pederson	Seattle, Wash.	Anacortes, Wash.
27	Frt.	3	Hecate Straits Towing Co.	do.	1408 Hoge Building
28	Frt.	1	Anthony O'Boyle	New York, N. Y.	11 Moore Street.
29	Frt.	1	William J. Ryan	Albany, N. Y.	Whitehall, N. Y.
30	Tow.	4	Benton Transportation Co. (N. Dak.)	Pembina, N. Dak.	Bismarck, N. Dak.
31	Frt.	0	Joseph W. Drayton	New York, N. Y.	Do.
32	Frt.	1	W. E. Hedger Co. (N. Y.)	do.	25 Broadway.
33	Frt.	1	David E. Leach	do.	26 Broadway.
34	Frt.	1	Eliza Egan	Albany, N. Y.	Kingston, N. Y.
35	Frt.	1	National Bank of Whitehall	do.	Whitehall, N. Y.
36	Frt.	0	Foss Co. (Wash.)	Seattle, Wash.	Bolcom Dock.
37	Frt.	0	H. L. Johnson	do.	Nordland, Wash.
38	Frt.	0	Fred J. Bailey	Port Townsend, Wash.	Tyler Street Dock.
39	Tow.	4	Benton Transportation Co. (N. Dak.)	Pembina, N. Dak.	Bismarck, N. Dak.
40	Fsh.	0	Alaska Packers Association (Calif.)	Ketchikan, Alaska	Loring, Alaska.
41	Fsh.	1	R. M. Dockins	Los Angeles, Calif.	Huntington Beach, Calif.
42	Fsh.	0	Swift Arthur Crosby Co. (Wash.)	Juneau, Alaska	Haqueta Island, Alaska.
43	Frt.	1	Cleary Brothers (N. Y.)	New York, N. Y.	116 Broad Street.
44	Frt.	2	Container Corporation of America (Del.)	Philadelphia, Pa.	Manayunk, Pa.
45	Frt.	0	Jennie Olson	Tacoma, Wash.	450 Middle Waterway.
46	Frt.	0	do.	do.	Do.
47	Frt.	0	do.	do.	Do.
48	Frt.	0	do.	do.	Do.
49	Frt.	3	Service Transportation Co.	Boston, Mass.	18 Tremont Street.
50	Frt.	0	Polson Logging Co. (Wash.)	Seattle, Wash.	Hoquiam, Wash.
51	Frt.	1	Sylvester R. Leddick	Rouses Point, N. Y.	Whitehall, N. Y.
52	Frt.	1	Southern Transportation Co. (N. J.)	Philadelphia, Pa.	Commercial Trust Building.
53	Drg.	2	M. J. Dady Engineering & Contracting Co. (N. Y.)	New York, N. Y.	367 Fulton Street (B.).
54	Frt.	2	S. Budd Mandell	do.	33 Rector Street.
55	Frt.	0	Robert Woodburn	Seattle, Wash.	Anacortes, Wash.
56	Fsh.	0	H. Blackett	Seward, Alaska	Seldovia, Alaska.
57	Frt.	1	New York Central R. R. Co. (N. Y.)	New York, N. Y.	6 Beaver Street.
58	Frt.	1	I. M. Ludington Sons (N. Y.)	Rochester, N. Y.	251 Powers Building.
59	Frt.	0	Everett Construction Co. (Wash.)	Seattle, Wash.	Everett, Wash.
60	Frt.	1	Fred H. Gates	Albany, N. Y.	Schuylerville, N. Y.
61	Frt.	1	National Bank of Whitehall	Rouses Point, N. Y.	Whitehall, N. Y.
62	Drg.	20	Barber Asphalt Co. (W. Va.)	Philadelphia, Pa.	1600 Arch Street.
63	Frt.	1	New York Trap Rock Corporation (N. Y.)	New York, N. Y.	250 Park Avenue.
64	Frt.	1	New York Central R. R. Co. (N. Y.)	do.	6 Beaver Street.
65	Frt.	0	Karl Armstrong	Seward, Alaska	Kanatak, Alaska.
66	Frt.	1	David E. Leach	New York, N. Y.	29 Broadway.
67	Frt.	1	James McWilliams Blue Line (N. J.)	do.	1 Broadway.
68	Frt.	1	do.	do.	Do.
69	Frt.	1	do.	do.	Do.
70	Frt.	1	do.	do.	Do.
71	Frt.	1	do.	do.	Do.
72	Frt.	1	do.	do.	Do.
73	Frt.	1	do.	do.	Do.
74	Frt.	1	do.	do.	Do.
75	Frt.	1	do.	do.	Do.
76	Frt.	1	do.	do.	Do.

• Formerly barge Hurricane.

• Formerly barge Typhoon.

• Formerly barge John H. Flannery.

• Formerly barge William S. McAllister.

• Formerly barge Frances Scully.

Unrigged Vessels

Line No.	Official No.	Rig	Name of vessel	Tonnage		Register dimensions			When built	Where built
				Gross	Net	Length	Breadth	Depth		
1	165825	Brg.	Blue Diamond.....	524	524	117.3	31.4	13.6	1914	Kingston, N. Y.
2	167048	Brg.	Blue Eyes.....	471	471	112.1	29.6	13.3	1923	do.
3	163669	Brg.	Blue Feather.....	608	588	131.0	30.2	15.5	1908	Gldersleeve, Conn.
4	167778	Brg.	Blue Flag.....	376	376	112.0	29.0	11.1	1919	Kingston, N. Y.
5	167766	Brg.	Blue Flame.....	447	447	112.0	29.0	13.1	1919	do.
6	163808	Brg.	Blue Flower.....	331	331	115.0	28.0	11.9	1909	Perth Amboy, N. J.
7	166167	Brg.	Blue Girl.....	435	423	112.0	29.0	12.4	1913	South Rondout, N. Y.
8	163617	Brg.	Blue Gown.....	608	588	131.0	30.2	15.5	1908	Gldersleeve, Conn.
9	166698	Brg.	Blue Grant.....	507	507	116.8	30.8	13.7	1917	Kingston, N. Y.
10	168035	Brg.	Blue Heron.....	553	553	114.4	31.0	15.1	1920	do.
11	169317	Drg.	Blue Heron.....	311	311	110.0	34.1	5.9	1925	Baltimore, Md.
12	164700	Brg.	Blue Hummer.....	304	304	90.9	28.2	11.3	1911	South Rondout, N. Y.
13	167372	Brg.	Blue Ink.....	522	522	121.3	30.8	13.4	1918	do.
14	163605	Brg.	Blue Jacket.....	503	503	116.3	31.2	13.4	1908	do.
15	163366	Brg.	Blue Jay.....	462	462	115.0	30.0	12.4	1907	do.
16	163441	Brg.	Blue Jeans.....	593	578	130.8	30.2	14.2	1908	Gldersleeve, Conn.
17	168015	Brg.	Blue Knight.....	553	553	114.4	31.0	15.1	1920	Kingston, N. Y.
18	163303	Brg.	Blue Line.....	594	579	130.8	30.4	14.2	1907	Gldersleeve, Conn.
19	162001	Brg.	Blue Mountain.....	691	691	151.5	31.9	13.1	1903	Rondout, N. Y.
20	166569	Brg.	Blue Nose.....	511	511	112.5	33.0	13.4	1908	Kingston, N. Y.
21	165816	Brg.	Blue Oak.....	495	495	116.2	30.4	13.4	1914	Rondout, N. Y.
22	168041	Brg.	Blue Peter.....	463	463	111.8	29.5	12.4	1920	Kingston, N. Y.
23	164036	Brg.	Blue Ribbon.....	423	423	130.0	30.0	12.4	1910	Perth Amboy, N. J.
24	162614	Brg.	Blue Ridge.....	524	524	129.3	30.0	12.3	1905	Rondout, N. Y.
25	165807	Brg.	Blue Seal.....	505	505	117.6	30.2	13.9	1914	Kingston, N. Y.
26	167114	Brg.	Blue Sagnet.....	521	521	121.4	31.4	14.2	1917	do.
27	167061	Brg.	Blue Smoke.....	520	520	116.2	31.2	13.9	1917	Mariners Harbor, N. Y.
28	59601	Brg.	Blue Star.....	627	612	155.0	29.7	13.2	1902	Perth Amboy, N. J.
29	169666	Brg.	Bluestone.....	284	284	112.5	32.4	8.6	Unknown.
30	164693	Brg.	Blue Streak.....	296	296	89.7	28.0	11.3	1911	South Rondout, N. Y.
31	165798	Brg.	Blue Thistle.....	515	515	118.6	31.0	14.0	1914	Kingston, N. Y.
32	166106	Brg.	Blue Water.....	480	480	115.0	30.0	13.5	1915	do.
33	167921	Brg.	Blue Whale.....	535	535	117.5	31.0	14.1	1920	Athens, N. Y.
34	168046	Brg.	Bluff City.....	14	14	39.0	11.6	2.8	1920	Crocketts Bluff, Ark.
35	217654	Brg.	Bluffton.....	2,405	2,199	267.3	46.0	23.6	1919	Houston, Tex.
36	169984	Brg.	Blythe.....	6	6	51.9	9.4	1.4	1927	Birchwood, Tenn.
37	167469	Brg.	Bob.....	593	593	124.7	32.3	14.1	1919	South Rondout, N. Y.
38	168523	Scw.	Bob.....	12	12	33.	12.0	3.5	1922	Sault Ste. Marie, Mich.
39	163163	Scw.	Bob Cook.....	224	202	99.0	28.0	7.5	1907	Duluth, Minn.
40	166849	Brg.	Bob Hughes.....	432	432	101.2	27.9	12.2	1917	Brooklyn, N. Y.
41	162045	Brg.	Bobby Ho.....	379	371	159.8	35.2	9.3	1903	Pensacola, Fla.
42	167346	Brg.	Bofasco.....	418	418	113.2	29.0	12.6	1918	Kingston, N. Y.
43	163100	Scw.	¹¹ Bolcom No. 1.....	94	94	80.0	26.0	5.2	1907	Ballard, Wash.
44	168426	Scw.	Bolcom No. 1.....	111	111	78.0	21.0	6.0	1922	Seldovia, Alaska.
45	163141	Scw.	¹¹ Bolcom No. 2.....	99	99	80.1	25.7	5.6	1907	Ballard, Wash.
46	168427	Scw.	Bolcom No. 2.....	34	34	48.0	20.0	4.5	1922	Seldovia, Alaska.
47	163512	Scw.	¹¹ Bolcom No. 3.....	38	38	49.0	18.0	5.1	1908	Seattle, Wash.
48	163708	Scw.	¹¹ Bolcom No. 4.....	105	105	79.8	26.0	6.0	1908	do.
49	164468	Scw.	¹¹ Bolcom No. 6.....	120	120	80.3	28.2	6.2	1911	do.
50	164469	Scw.	¹¹ Bolcom No. 7.....	120	120	80.3	28.2	6.2	1911	do.
51	164641	Scw.	¹¹ Bolcom No. 9.....	112	112	80.0	28.0	6.0	1911	do.
52	164669	Scw.	¹¹ Bolcom No. 10.....	116	116	80.0	28.0	6.0	1911	do.
53	165583	Scw.	Bolcom No. 13.....	166	166	90.2	29.0	7.1	1914	do.
54	167360	Scw.	Bolcom 14.....	67	67	60.0	22.0	5.1	1918	do.
55	166204	Brg.	Bonham.....	197	197	92.4	31.9	8.1	1913	Rondout, N. Y.
56	170495	Drg.	Bonham.....	84	84	75.2	26.1	5.0	1919	Niagara Falls, N. Y.
57	167786	Scw.	Bonita.....	10	10	34.3	12.0	3.0	1919	Sholton, Wash.
58	166731	Scw.	Booth No. 1.....	20	20	45.7	15.9	3.7	1917	Seattle, Wash.
59	167174	Scw.	Booth No. 2.....	17	17	44.3	14.1	3.6	1918	Port Hadlock, Wash.
60	169137	Scw.	Booth No. 3.....	15	15	44.0	14.0	3.2	1925	Hadlock, Wash.
61	164367	Brg.	Boston.....	164	164	85.1	30.1	7.4	1908	Brooklyn, N. Y.
62	170006	Scw.	Boulder.....	233	217	117.0	32.0	6.5	1928	Portland, Oreg.
63	168861	Brg.	Bowie.....	284	284	101.3	34.0	9.2	1923	Kingston, N. Y.
64	169000	Brg.	Bowling Green.....	396	396	95.7	29.9	13.4	1915	Rondout, N. Y.
65	162691	Brg.	Braddock.....	151	104	80.0	28.0	8.0	1906	Baltimore, Md.
66	166557	Brg.	Brandon.....	462	462	99.6	31.0	8.8	1916	Brooklyn, N. Y.
67	162109	Brg.	Brandywine.....	387	387	158.0	23.9	11.0	1915	Elkton, Md.
68	203160	Brg.	Bremerton.....	127	127	131.7	20.8	7.5	1906	Portland, Oreg.
69	164117	Brg.	Breton.....	456	456	195.0	23.8	10.9	1910	Elkton, Md.

¹ Formerly barge Ida Woods.
² Formerly barge Red Feather.
³ Formerly barge Frank P. Scully.
⁴ Formerly barge James A. McAllister.
⁵ Formerly barge Mary H. McAllister.
⁶ Formerly barge John E. Scully.
⁷ Formerly barge James H. Scully.
⁸ Formerly barge Brian Feeney.

⁹ Formerly barge A. E. Mitchell.
¹⁰ Formerly barge Electra.
¹¹ Formerly barge Jack T. Scully.
¹² Formerly barge Helen Woods.
¹³ Formerly barge Thomas Horan, jr.
¹⁴ Formerly barge (a) David L. Morrison.
(b) L. T. Line No. 15.
¹⁵ Formerly barge Terrible.

Unrigged Vessels

631

Line No.	Service	Crew	Name of owner	Home port	Address of owner
1	Frtd.	1	James McWilliams Blue Line (N. J.)	New York, N. Y.	1 Broadway.
2	Frtd.	1	do	do	Do.
3	Frtd.	1	do	do	Do.
4	Frtd.	1	do	do	Do.
5	Frtd.	1	do	do	Do.
6	Frtd.	1	do	do	Do.
7	Frtd.	1	do	do	Do.
8	Frtd.	1	do	do	Do.
9	Frtd.	1	do	do	Do.
10	Frtd.	1	do	do	Do.
11	Drq.	25	B. C. Huffman Construction Co. (Ohio.)	Brunswick, Ga.	Cleveland, Ohio.
12	Frtd.	1	James McWilliams Blue Line (N. J.)	New York, N. Y.	1 Broadway.
13	Frtd.	1	do	do	Do.
14	Frtd.	1	do	do	Do.
15	Frtd.	1	do	do	Do.
16	Frtd.	1	do	do	Do.
17	Frtd.	1	do	do	Do.
18	Frtd.	0	do	do	Do.
19	Frtd.	1	do	do	Do.
20	Frtd.	1	do	do	Do.
21	Frtd.	1	do	do	Do.
22	Frtd.	2	do	do	Do.
23	Frtd.	1	do	do	Do.
24	Frtd.	1	do	do	Do.
25	Frtd.	1	do	do	Do.
26	Frtd.	1	do	do	Do.
27	Frtd.	1	do	do	Do.
28	Frtd.	3	do	do	Do.
29	Frtd.	1	New York Trap Rock Corporation (N. Y.)	do	250 Park Avenue
30	Frtd.	1	James McWilliams Blue Line (N. J.)	do	1 Broadway.
31	Frtd.	1	do	do	Do.
32	Frtd.	1	do	do	Do.
33	Frtd.	1	do	do	Do.
34	Pas.	1	W. W. Bentley	Memphis, Tenn.	Indian Bay, Ark.
35	Tnk.	14	Barge Bluffton	Galveston, Tex.	Woolworth Building, New York, N. Y.
36	Fer.	0	W. N. Holman	Chattanooga, Tenn.	Birchwood, Tenn.
37	Frtd.	1	Anthony O'Boyle	New York, N. Y.	11 Moore Street.
38	Frtd.	1	M. Sullivan Dredging Co. (Mich.)	Detroit, Mich.	Buhl Building.
39	Frtd.	4	N. DeMars & Co.	Duluth, Minn.	Bayfield, Wis.
40	Frtd.	1	John J. Lynch	New York, N. Y.	Fifty-fourth Street and North River.
41	Frtd.	1	Aiken Towboat & Barge Co. (Fla.)	Pensacola, Fla.	810 Palafox Street.
42	Frtd.	1	Anthony O'Boyle	New York, N. Y.	15 Moore Street.
43	Frtd.	0	Bolcom Canal Lumber Co. (Wash.)	Seattle, Wash.	Twelfth Avenue West and Nickerson Street.
44	Fsh.	0	Emil Carl	do	Rainier Avenue and Willow Street.
45	Frtd.	0	Foss Co. (Wash.)	do	Bolcom Dock.
46	Fsh.	0	Emil Carl	do	Rainier Avenue and Willow Street.
47	Frtd.	0	Johnson Tug & Barge Co. (Wash.)	Port Angeles, Wash.	212 North Laurel Street.
48	Frtd.	0	Bolcom Canal Lumber Co. (Wash.)	Seattle, Wash.	Twelfth Avenue West and Nickerson Street.
49	Frtd.	0	do	do	Do.
50	Frtd.	0	do	do	Do.
51	Frtd.	0	do	do	Do.
52	Frtd.	0	do	do	Do.
53	Frtd.	0	do	do	Do.
54	Frtd.	0	do	do	Do.
55	Frtd.	1	Mallory Steamship Co. (Me.)	New York, N. Y.	Pier 36, North River.
56	Drq.	1	Dunbar & Sullivan Dredging Co. (N. Y.)	Buffalo, N. Y.	Erie County Bank Building.
57	Frtd.	0	Frank Chester	Tacoma, Wash.	Shelton, Wash.
58	Frtd.	0	Booth Fisheries Co. (Del.)	Seattle, Wash.	Pier 11B, foot Wall Street.
59	Fsh.	0	do	do	Do.
60	Frtd.	0	do	do	Do.
61	Frtd.	1	Clyde Steamship Co. (Me.)	New York, N. Y.	Pier 36, North River.
62	Drq.	0	Portland Gravel Co. (Oreg.)	Portland, Oreg.	289 East Salmon Street.
63	Frtd.	1	Southern Pacific Co. (Ky.)	New York, N. Y.	Pier 49, North River.
64	Frtd.	1	Anthony O'Boyle	do	15 Moore Street.
65	Frtd.	1	B. & O. R. R. Co. (Md.)	Baltimore, Md.	Baltimore and Charles Streets.
66	Frtd.	1	New York Central R. R. Co. (N. Y.)	New York, N. Y.	6 Beaver Street.
67	Frtd.	1	Southern Transportation Co. (N. J.)	Philadelphia, Pa.	Commercial Trust Building.
68	Msc.	1	E. H. Wiley	Seattle, Wash.	Olympia, Wash.
69	Frtd.	1	Southern Transportation R. R. Co. (N. Y.)	Philadelphia, Pa.	Commercial Trust Building.

¹⁶ Formerly barge Rose M. Feeney.
¹⁷ Formerly barge Mary Horan.
¹⁸ Formerly scow B. M. I. No. 1.
¹⁹ Formerly scow B. M. I. No. 2.
²⁰ Formerly scow B. M. I. No. 3.
²¹ Formerly scow B. M. I. No. 4.

²² Formerly scow B. M. I. No. 6.
²³ Formerly scow B. M. I. No. 7.
²⁴ Formerly scow B. M. I. No. 9.
²⁵ Formerly scow B. M. I. No. 10.
²⁶ Formerly barge Perryville.
²⁷ Formerly st. s. Kitsap.

Unrigged Vessels

Line No.	Official No.	Rig	Name of vessel	Tonnage		Register dimensions			When built	Where built	
				Gross	Net	Length	Breadth	Depth			
							Feet	Feet	Feet		
1	169300	Brg.]	BREWSTER	269	269	100.0	31.2	9.2	1925	East Boston, Mass.	
2	162712	Drg.	BRIAN BORU	348	296	94.6	28.2	8.2	1890	Toledo, Ohio	
3	165088	Brg.	Brice	443	422	100.6	31.4	8.3	1912	Brooklyn, N. Y.	
4	169783	Brg.	Bridge	29	29	70.0	16.0	3.0	1925	Clarington, Ohio	
5	165286	Brg.	Bright	6	6	48.0	11.8	1.6	1909	Bright, Tenn.	
6	31698	Brg.	Bright Star	217	217	96.0	23.0	10.0	1901	Rondout, N. Y.	
7	165161	Brg.	Brighton	449	430	96.5	31.4	8.2	1913	Mariners Harbor, N. Y.	
8	162276	Brg.	Brimstone	328	328	119.6	30.2	11.6	1904	do.	
9	169667	Brg.	Brimstone	290	290	103.8	33.4	9.0	Unknown	Unknown	
10	163384	Brg.	Bristol	529	501	150.4	32.2	12.3	1907	Noank, Conn.	
11	166238	Brg.	Bristol	250	250	109.2	23.5	7.2	1903	Wilmington, Del.	
12	166190	Brg.	Broadway	439	439	111.3	30.5	12.5	1915	Rondout, N. Y.	
13	165459	Brg.	Bronxville	454	427	99.1	31.4	8.3	1913	Mariners Harbor, N. Y.	
14	169024	Brg.	Brooking	16	16	42.4	11.7	3.9	1924	Peach Orchard, Ark.	
15	31735	Brg.	Brooklyn	346	346	111.6	26.1	12.3	1903	Perth Amboy, N. J.	
16	164665	Brg.	BROOKLYN EASTERN DISTRICT TERMINAL No. 5.	792	792	287.0	36.1	10.4	1910	Camden, N. J.	
17	165480	Brg.	BROOKLYN EASTERN DISTRICT TERMINAL No. 6.	825	825	266.3	36.7	9.4	1913	do.	
18	165041	Brg.	BROOKLYN EASTERN DISTRICT TERMINAL No. 7.	873	873	287.1	38.1	11.0	1912	do.	
19	164783	Brg.	BROOKLYN EASTERN DISTRICT TERMINAL No. 14.	807	807	261.0	36.8	9.6	1912	do.	
20	168394	Brg.	BROOKLYN EASTERN DISTRICT TERMINAL No. 17.	1,166	1,166	340.0	38.6	10.7	1922	do.	
21	168443	Brg.	BROOKLYN EASTERN DISTRICT TERMINAL No. 18.	1,166	1,166	340.0	38.6	10.7	1922	do.	
22	168553	Brg.	BROOKLYN EASTERN DISTRICT TERMINAL No. 19.	1,166	1,166	340.0	38.6	10.7	1922	do.	
23	168561	Brg.	BROOKLYN EASTERN DISTRICT TERMINAL No. 20.	1,166	1,166	340.0	38.6	10.7	1923	do.	
24	168572	Brg.	BROOKLYN EASTERN DISTRICT TERMINAL No. 21.	1,166	1,166	340.0	38.6	10.7	1923	do.	
25	169764	Brg.	BROOKLYN EASTERN DISTRICT TERMINAL No. 22.	1,155	1,155	340.0	38.2	10.7	1927	do.	
26	164922	Brg.	Brooks	7	7	25.0	11.5	2.5	1912	Clayton, N. Y.	
27	3465	Sew.	Brothers	54	52	64.3	20.1	5.5	1890	San Francisco, Calif.	
28	169004	Drg.	Broward II	174	163	110.2	30.1	5.9	1924	Baltimore, Md.	
29	168573	Brg.	Brown	16	16	65.3	16.2	2.1	1922	Chamberlain, Tenn.	
30	169665	Brg.	Brownstone	325	325	113.0	33.9	9.4	Unknown	Unknown	
31	164466	Sew.	Bruce	11	11	40.8	12.6	2.8	1911	Ketchikan, Alaska	
32	162914	Brg.	Brunswick	168	168	84.5	30.0	7.8	1906	Rondout, N. Y.	
33	165631	Brg.	Brunswick	473	473	201.3	23.8	11.0	1914	Chesapeake City, Md.	
34	166835	Brg.	Bucksport	332	332	110.4	35.2	9.3	1917	Tottenville, N. Y.	
35	170149	Sew.	Buckland No. 1	16	16	51.6	11.4	2.8	1928	Nome, Alaska	
36	169301	Brg	BUFFALO	269	269	100.0	31.2	9.2	1925	East Boston, Mass.	
37	167025	Sew.	BULL	66	66	60.0	25.0	5.1	1915	Buffalo, N. Y.	
38	31691	Brg.	Bullion	160	136	84.2	30.3	7.3	1900	Perth Amboy, N. J.	
39	170014	Brg.	Bump	279	279	110.0	32.0	8.8	1913	Gldersleeve, Conn.	
40	167439	Brg.	Bundy	241	229	108.0	22.5	10.5	1918	Athens, N. Y.	
41	169532	Drg.	Burlington	351	351	149.3	42.3	6.2	1913	Dubuque, Iowa	
42	165463	Brg.	Burnside	450	429	99.1	31.4	6.3	1913	Mariners, N. Y.	
43	169388	Brg.	BURNSIDE	15	15	70.0	12.0	2.0	1925	Jeffersonville, Ind.	
44	169961	Brg.	Burton Lee	313	313	109.0	35.2	9.0	1917	Brooklyn, N. Y.	
45	168002	Sew.	Burwood	45	45	60.5	17.8	5.0	1923	Bellingham, Wash.	
46	164908	Brg.	Bussell	10	10	50.8	15.0	1.9	1912	Lenoir City, Tenn.	
47	168260	Brg.	Buster K	20	20	55.9	14.0	3.0	1921	Tennemo, Tenn.	
48	166564	Brg.	Butler	298	298	79.6	28.0	7.3	1916	Brooklyn, N. Y.	
49	164024	Brg.	Byron	434	406	100.8	31.4	8.0	1910	Port Richmond, N. Y.	
50	166135	Sew.	C	198	198	101.2	31.7	7.2	1910	Baltimore, Md.	
51	169969	Brg.	C 2	555	555	130.9	39.4	11.5	1906	Unknown	
52	169970	Brg.	C 3	515	515	138.4	38.1	10.4	1906	do.	
53	169971	Brg.	C 5	648	648	133.4	39.4	13.2	do.	do.	
54	169972	Brg.	C 10	864	864	183.3	40.2	12.7	1905	do.	
55	34435	Sew.	C. C.	6	6	37.0	11.7	2.1	1902	Whatcom, Wash.	
56	169956	Brg.	C. O. T.	40	40	51.0	22.2	4.0	1924	Algonac, Mich.	
57	164088	Sew.	C. P. No. 4	10	10	31.1	11.3	3.2	1910	Village Point, Wash.	
58	164244	Sew.	C. P. No. 5	25	25	52.7	15.8	3.9	1910	Bellingham, Wash.	
59	165125	Sew.	C. P. No. 7	26	26	51.0	15.9	4.1	1913	do.	
60	165131	Sew.	C. P. No. 8	26	26	51.0	15.9	4.1	1913	do.	
61	165137	Sew.	C. P. No. 9	26	26	51.0	15.9	4.1	1913	do.	
62	165268	Sew.	C. P. No. 10	282	282	81.1	25.9	7.2	1913	do.	
63	165806	Sew.	C. P. No. 11	26	26	51.0	15.9	4.1	1914	do.	
64	165806	Sew.	C. P. No. 12	26	26	51.0	15.9	4.1	1914	do.	
65	165810	Sew.	C. P. No. 13	26	26	51.0	15.9	4.1	1914	do.	
66	165811	Sew.	C. P. No. 14	26	26	51.0	15.9	4.1	1914	do.	
67	166648	Sew.	C. P. No. 15	26	26	51.0	15.8	4.1	1917	Beach, Wash.	

1 Formerly barge Christina.

Line No.	Service	Crew	Name of owner	Home port	Address of owner
1	Frtd.	1	New York Central R. R. Co. (N. Y.)	New York, N. Y.	6 Beaver Street.
2	Drg.	8	Dunbar & Sullivan Dredging Co. (N. Y.)	Buffalo, N. Y.	Erie County Bank Building.
3	Frtd.	1	New York Central R. R. Co. (N. Y.)	New York, N. Y.	6 Beaver Street.
4	Fer.	1	Sistersville Ferry Co. (W. Va.)	Pittsburgh, Pa.	Sistersville, W. Va.
5	Fer.	1	Mrs. J. S. Johnson	Chattanooga, Tenn.	Morristown, Tenn.
6	Frtd.	0	Red Star Towing & Transportation Co. (W. Va.)	New York, N. Y.	17 Battery Place.
7	Frtd.	1	New York Central R. R. Co. (N. Y.)	do	6 Beaver Street.
8	Frtd.	1	General Chemical Co. (N. Y.)	do	40 Rector Street.
9	Frtd.	1	New York Trap Rock Corporation (N. Y.)	do	250 Park Avenue.
10	Frtd.	3	Lehigh Coal & Navigation Co. (Pa.)	do	143 Liberty Street.
11	Frtd.	2	Trenton-Philadelphia Steamboat Co.	Wilmington, Del.	7 West Tenth Street.
12	Frtd.	1	W. E. Hedger Co. (N. Y.)	New York, N. Y.	25 Broadway.
13	Frtd.	1	New York Central R. R. Co. (N. Y.)	do	6 Beaver Street.
14	Pas.	1	Henry Quellmalz Lumber & Manufacturing Co. (Mo.)	Memphis, Tenn.	Peach Orchard, Ark.
15	Frtd.	1	Harold L. Valentine	New York, N. Y.	11 Broadway.
16	Frtd.	1	Havemeyers & Elder Co. (N. Y.)	do	25 Broadway.
17	Frtd.	2	do	do	Do.
18	Frtd.	2	do	do	Do.
19	Frtd.	2	do	do	Do.
20	Frtd.	1	do	do	Do.
21	Frtd.	1	do	do	Do.
22	Frtd.	0	do	do	Do.
23	Frtd.	0	do	do	Do.
24	Frtd.	1	do	do	Do.
25	Frtd.	1	do	do	Do.
26	Frtd.	1	Leslie Conant	Cape Vincent, N. Y.	Grindstone Island, N. Y.
27	Frtd.	4	Van Camp Sea Food Co. (Calif.)	Los Angeles, Calif.	East San Pedro, Calif.
28	Drg.	14	R. C. Huffman Construction Co. (Ohio)	Cleveland, Ohio	Terminal Tower.
29	Fer.	2	T. L. Brown	Chattanooga, Tenn.	Kingston, Tenn.
30	Frtd.	1	New York Trap Rock Corporation (N. Y.)	New York, N. Y.	250 Park Avenue.
31	Fsh.	0	Booth Fisheries Co. (Del.)	Seattle, Wash.	Pier 11B, foot Wall Street.
32	Frtd.	1	Mallory Steamship Co. (Me.)	New York, N. Y.	Pier 36, North River.
33	Frtd.	1	Southern Transportation Co. (N. J.)	Philadelphia, Pa.	Commercial Trust Building.
34	Frtd.	1	New York & Cuba Mail Steamship Co. (Me.)	New York, N. Y.	Foot Wall Street.
35	Frtd.	0	Lomen Reindeer Corporation (Del.)	Nome, Alaska.	
36	Frtd.	1	New York Central R. R. Co. (N. Y.)	New York, N. Y.	6 Beaver Street.
37	Wid.	3	Buffalo Marine Construction Corporation (N. Y.)	Buffalo, N. Y.	Foot Michigan Avenue.
38	Frtd.	1	Wright & Cobb Lighterage Co. (N. Y.)	New York, N. Y.	17 Battery Place.
39	Frtd.	1	Gildersleeve Ship Building Co. (Conn.)	do	Gildersleeve, Conn.
40	Frtd.	1	Edward C. Boles	do	345 West One hundred and twenty-second Street.
41	Drg.	11	National Dredging Co. (Del.)	do	233 Broadway.
42	Frtd.	1	New York Central R. R. Co. (N. Y.)	do	6 Beaver Street.
43	Fer.	2	Burnside Land Co. (Ky.)	Louisville, Ky.	Burnside, Ky.
44	Frtd.	1	Simmons Lee Corporation (N. Y.)	New York, N. Y.	44 Whitehall Street.
45	Frtd.	0	Frank Lloyd	Ketchikan, Alaska.	
46	Pas.	1	Cas Bussell	Chattanooga, Tenn.	Lenoir City, Tenn.
47	Pas.	1	Walter Kurz	St. Louis, Mo.	Caruthersville, Mo.
48	Frtd.	1	B. & O. R. R. Co. (Md.)	Baltimore, Md.	Baltimore and Charles Streets.
49	Frtd.	1	New York Central R. R. Co. (N. Y.)	New York, N. Y.	6 Beaver Street.
50	Frtd.	1	H. L. Walker	Baltimore, Md.	Marine Bank Building.
51	Msc.	1	Standard Dredging Co. (N. J.)	New York, N. Y.	Jersey City, N. J.
52	Msc.	1	Columbia Dredging Corporation (N. Y.)	do	Do.
53	Msc.	1	do	do	Do.
54	Msc.	1	do	do	Do.
55	Fsh.	0	Alaska Pacific Salmon Corporation (Del.)	Ketchikan, Alaska.	
56	Pld.	1	Henry B. Moran	Detroit, Mich.	Algonac, Mich.
57	Frtd.	0	Carlisle Packing Co. (Wash.)	Seattle, Wash.	Bellingham, Wash.
58	Frtd.	1	do	Port Townsend, Wash.	Do.
59	Fah.	0	do	do	Do.
60	Frtd.	0	do	do	Do.
61	Frtd.	0	do	do	Do.
62	Fsh.	0	Pacific American Fisheries (Me.)	Seattle, Wash.	South Bellingham, Wash.
63	Fsh.	0	Carlisle Packing Co. (Wash.)	do	Bellingham, Wash.
64	Fsh.	0	do	do	Do.
65	Frtd.	0	New England Fish Co. (Me.)	Boston, Mass.	44 Boston Fish Pier.
66	Frtd.	0	do	do	Do.
67	Fsh.	0	Carlisle Packing Co. (Wash.)	Seattle, Wash.	Bellingham, Wash.

* Formerly barge John O

Line No.	Official No.	Rig	Name of vessel	Tonnage		Register dimensions			When built	Where built
				Gross	Net	Length	Breadth	Depth		
1	166650	Sew.	C. P. No. 17.....	26	26	51.5	15.8	4.1	1917	Beach, Wash.
2	166042	Sew.	C. C. Co. No. 1.....	29	29	49.8	17.9	4.0	1915	Seattle, Wash.
3	166043	Sew.	O. C. Co. No. 2.....	29	29	49.8	17.9	4.0	1915	do.
4	166044	Sew.	O. C. Co. No. 3.....	29	29	49.8	17.9	4.0	1915	do.
5	165349	Sew.	C. R. McC. L. Co. A.....	405	405	120.0	40.0	9.6	1913	Winslow, Wash.
6	169571	Sew.	C. R. McC. L. Co. B.....	225	225	100.0	36.0	7.3	1926	Hadlock, Wash.
7	168856	Sew.	C. R. McC. L. Co. C.....	149	149	70.0	32.0	7.7	1923	do.
8	168857	Sew.	C. R. McC. L. Co. D.....	149	149	70.0	32.0	7.7	1923	do.
9	167198	Sew.	C. R. P. Co. No. 1.....	44	44	61.5	22.2	3.9	1918	Mukilteo, Wash.
10	170267	Sew.	C. R. P. No. 4.....	33	33	55.7	17.9	4.0	1919	Seattle, Wash.
11	167809	Sew.	C. F. L. Co. No. 1.....	42	42	60.9	20.0	4.0	1920	Hoquiam, Wash.
12	164863	Sew.	C. & W. No. 1.....	41	41	52.0	20.2	3.5	1904	Aberdeen, Wash.
13	166740	Brg.	O. C. & B. Inc. No. 3.....	390	390	95.3	30.0	12.7	1917	South Rondout, N. Y.
14	166787	Brg.	C. C. and B. Inc. No. 4.....	387	378	96.3	30.0	12.9	1917	Connelly, N. Y.
15	166788	Brg.	C. C. and B. Inc. No. 5.....	387	378	96.3	30.0	12.9	1917	do.
16	167102	Brg.	C. C. & B. Inc. No. 6.....	388	388	93.3	30.0	12.9	1917	South Rondout, N. Y.
17	167701	Brg.	C. L. & T. Co. No. 30.....	161	161	92.4	27.8	7.3	1919	Baltimore, Md.
18	167763	Sew.	C. L. & T. Co. No. 46.....	159	159	92.9	27.8	7.2	1919	do.
19	168124	Sew.	C. L. & T. Co. No. 129.....	156	156	92.8	27.8	7.1	1920	do.
20	168126	Sew.	C. L. & T. Co. No. 151.....	159	159	92.8	27.8	7.2	1920	do.
21	168125	Sew.	C. L. & T. Co. No. 181.....	161	161	92.4	27.8	7.3	1920	do.
22	168116	Sew.	C. L. & T. Co. No. 253.....	158	158	91.4	27.7	7.4	1913	do.
23	166137	Sew.	C. L. & T. Co. No. 268.....	134	134	90.1	26.1	7.0	1905	do.
24	166118	Sew.	C. L. & T. Co. No. 269.....	135	135	90.3	26.1	7.0	1911	do.
25	166120	Sew.	C. L. & T. Co. No. 321.....	159	159	91.3	27.7	7.4	1913	do.
26	168127	Sew.	C. L. & T. Co. No. 457.....	123	123	86.6	25.8	6.5	1920	do.
27	164864	Sew.	C. T. & B. Co. No. 1.....	67	67	51.0	15.9	4.1	1912	Bellingham, Wash.
28	164954	Sew.	C. T. & B. Co. No. 2.....	26	26	51.0	15.9	4.1	1912	do.
29	34401	Brg.	C. Tryon.....	200	200	100.2	22.7	9.0	1901	Perth Amboy, N. J.
30	170533	Brg.	C. A. McGuire.....	523	523	117.8	30.0	13.4	1929	Kingston, N. Y.
31	170287	Sew.	C. C. Croft.....	245	245	100.1	33.2	8.0	1929	Seattle, Wash.
32	166986	Cnl.	C. F. Burns.....	117	113	96.6	17.7	8.0	1914	Watervliet, N. Y.
33	163853	Cnl.	C. H. McKee, Jr.....	131	125	96.5	17.4	9.0	1909	Champlain, N. Y.
34	34343	Brg.	C. H. Tibblits.....	269	269	100.7	28.5	9.8	1899	Tomkins Cove, N. Y.
35	34283	Brg.	C. I. Gibbs, Jr.....	303	303	78.2	28.2	6.7	1897	Brooklyn, N. Y.
36	165843	Brg.	C. I. Shepard.....	450	333	116.5	30.2	12.0	1915	Gildersleeve, Conn.
37	162132	Brg.	C. J. Brown.....	161	154	95.7	20.9	8.9	1903	Eddyville, N. Y.
38	166711	Brg.	C. J. Cleary.....	583	583	119.8	33.2	14.1	1917	Brooklyn, N. Y.
39	163322	Brg.	C. J. Curtin.....	203	203	100.4	30.2	7.8	1906	do.
40	165414	Brg.	C. L. Perkins.....	157	144	102.7	29.2	7.8	1913	South Portland, Me.
41	166979	Cnl.	C. M. Potter.....	117	113	96.6	17.7	7.8	1913	Schuylerville, N. Y.
42	170451	Brg.	C. N. McNulty.....	523	523	117.8	30.0	13.4	1929	Kingston, N. Y.
43	166139	Brg.	C. R. Gardiner.....	524	506	116.5	36.2	14.0	1915	Gildersleeve, Conn.
44	170470	Brg.	C. W. Tisdale.....	335	335	112.0	34.1	9.2	1929	Newburgh, N. Y.
45	165257	Brg.	C. D. S. Miller.....	397	397	114.5	28.0	13.3	1913	South Rondout, N. Y.
46	169344	Brg.	Cable Ferry.....	15	15	66.7	12.0	2.4	1925	Mount Carmel, Ill.
47	203447	Brg.	Caconsing.....	721	623	177.0	35.0	14.2	1906	Noank, Conn.
48	163790	Brg.	Cadet Blue.....	418	418	112.1	29.4	12.4	1909	South Rondout, N. Y.
49	204436	Brg.	Cadosia.....	756	651	180.8	35.1	14.3	1907	Bath, Me.
50	170556	Brg.	CAIRO.....	1,300	1,139	150.0	70.0	11.3	1929	Midland, Pa.
51	34333	Brg.	Caledonia.....	415	393	101.1	30.2	7.6	1899	Brooklyn, N. Y.
52	169757	Sew.	Calpet No. 1.....	55	55	50.0	26.0	5.1	1913	Seattle, Wash.
53	162681	Brg.	Calumet.....	330	330	112.1	32.1	10.3	1906	Mariners Harbor, N. Y.
54	34451	Brg.	Calvert.....	368	368	168.0	23.8	10.9	1923	Elkton, Md.
55	163448	Brg.	Calvin.....	415	415	182.0	23.8	11.0	1903	do.
56	164070	Brg.	Calvin T. Davison.....	449	440	184.2	23.6	11.1	1910	Millford, Del.
57	165170	Brg.	Cambria.....	459	436	101.2	31.4	8.5	1913	Brooklyn, N. Y.
58	34351	Brg.	Camden.....	117	101	75.8	25.0	7.3	1900	do.
59	168176	Sew.	Campbell Mill Co. No. 1.....	66	66	55.8	24.0	5.8	1921	Kirkland, Wash.
60	34340	Brg.	Canton.....	415	393	101.1	30.2	7.6	1899	Brooklyn, N. Y.
61	166736	Brg.	Canton.....	313	313	80.8	28.0	7.3	1917	do.
62	166626	Sew.	Cap.....	13	13	39.8	13.0	3.4	1917	Seattle, Wash.
63	170029	Brg.	Capertons Ferry.....	7	7	54.0	11.1	1.4	1928	Stevenson, Ala.
64	163216	Brg.	Capitol.....	414	414	109.2	43.0	10.0	1907	Brooklyn, N. Y.
65	223169	Brg.	Captain Barker (concrete).....	202	202	94.1	25.0	11.9	1919	Vancouver, Wash.
66	169845	Brg.	Captain Bartlett.....	194	143	100.0	30.0	5.1	1925	Miami, Fla.
67	167754	Brg.	Captain Bishop.....	535	535	117.5	31.0	14.1	1919	Kingston, N. Y.
68	165006	Brg.	Captain Jarvis.....	453	453	98.8	31.0	8.3	1912	Port Richmond, N. Y.
69	170455	Brg.	CAPTAIN LON.....	190	190	84.0	33.0	7.2	1929	Seaford, D.J.
70	34269	Brg.	Capt. Tom.....	154	154	80.2	30.3	7.8	1893	Brooklyn, N. Y.
71	167262	Brg.	Capt. M. Chapman.....	254	247	106.0	22.5	11.1	1918	Cohoes, N. Y.

1 Formerly scow P. L. Co. B.

2 Formerly scow P. M. Co. C.

3 Formerly scow P. M. Co. D.

4 Formerly U. S. Qm. ga. s. Captain Barker.

Unrigged Vessels

635

Line No.	Service	Crew	Name of owner	Home port	Address of owner
1	Fsh.	0	Carlisle Packing Co. (Wash.)	Seattle, Wash.	Bellingham, Wash.
2	Fsh.	0	Stuart Corporation (Wash.)	Ketchikan, Alaska	
3	Frt.	0	Bellingham Tug & Barge Co.	Seattle, Wash.	1214 Cornwall Avenue.
4	Frt.	0	Anacortes Pile Driving Co. (Wash.)	do.	1108 Ninth Street, Anacortes, Wash.
5	Frt.	0	Charles R. McCormick Lumber Co. (Del.)	do.	San Francisco, Calif.
6	Frt.	0	do.	do.	Do.
7	Frt.	0	do.	do.	Do.
8	Frt.	0	do.	do.	Do.
9	Frt.	0	Copper River Packing Co. (Wash.)	do.	568-9 Coleman Building.
10	Frt.	0	do.	Seward, Alaska	Latouche, Alaska.
11	Frt.	1	Donovan-Corkery Logging Co. (Wash.)	Seattle, Wash.	Aberdeen, Wash.
12	Frt.	0	Crech & Walker Construction Co. (Wash.)	Port Townsend, Wash.	Do.
13	Frt.	1	Mystic Steamship Co. (Mass.) (Trustees)	Boston, Mass.	250 Stuart Street.
14	Frt.	1	do.	do.	Do.
15	Frt.	1	do.	do.	Do.
16	Frt.	1	do.	do.	Do.
17	Frt.	1	Rapid Coaling-Chesapeake Lighterage Co. (Md.)	Baltimore, Md.	Keyser Building.
18	Frt.	1	do.	do.	Do.
19	Frt.	1	do.	do.	Do.
20	Frt.	1	do.	do.	Do.
21	Frt.	1	Merritt Chapman & Scott (Del.)	do.	Fidelity Building.
22	Frt.	1	Rapid Coaling-Chesapeake Lighterage Co. (Md.)	do.	Keyser Building.
23	Frt.	1	do.	do.	Do.
24	Frt.	1	do.	do.	Do.
25	Frt.	1	do.	do.	Do.
26	Frt.	1	do.	do.	Do.
27	Fsh.	0	Libby, McNeill & Libby (Me.)	Seattle, Wash.	88 Hamlin Street.
28	Frt.	0	Hoonah Packing Co. (Wash.)	Port Townsend, Wash.	South Bellingham, Wash.
29	Frt.	1	Bertell W. King	New York, N. Y.	17 State Street.
30	Frt.	1	W. E. Hedger Co. (N. Y.)	do.	25 Broadway.
31	Frt.	0	N. L. Johnson	Seattle, Wash.	3429 West Fifty-seventh Street.
32	Frt.	1	Edward G. Murray Lighterage & Transportation Co. (N. Y.)	Albany, N. Y.	Waterford, N. Y.
33	Frt.	1	Edmond Lafontaine	do.	21 Poplar Street, Hudson Falls, N. Y.
34	Frt.	1	Lewis Coal & Oil Co. (N. Y.)	New York, N. Y.	70 Shore Road, Port Washington, N. Y.
35	Frt.	2	Southern Pacific Co. (Ky.)	do.	Pier 49, North River.
36	Frt.	1	James McWilliams Blue Line (N. J.)	do.	1 Broadway.
37	Frt.	1	Edward G. Murray Lighterage & Transportation Co. (N. Y.)	Albany, N. Y.	Waterford, N. Y.
38	Frt.	1	Cleary Bros. (N. Y.)	do.	116 Broad Street.
39	Frt.	1	Daniel H. Mowell	do.	1 Broadway.
40	Frt.	3	Rawley Bros.	Philadelphia, Pa.	Leipsic, Del.
41	Frt.	1	Edward G. Murray Lighterage & Transportation Co. (N. Y.)	Albany, N. Y.	Waterford, N. Y.
42	Frt.	1	W. E. Hedger Co. (N. Y.)	New York, N. Y.	25 Broadway.
43	Frt.	1	James McWilliams Blue Line (N. J.)	do.	1 Broadway.
44	Frt.	1	Mesick & Mesick (N. J.)	do.	Do.
45	Frt.	1	New York Trap Rock Corporation (N. Y.)	do.	250 Park Avenue.
46	Pas.	1	Henry Beulligman	St. Louis, Mo.	R. R. 3, Mt. Carmel, Ill.
47	Frt.	3	Reading Co. (Pa.)	Philadelphia, Pa.	Reading Terminal.
48	Frt.	1	James McWilliams Blue Line (N. J.)	New York, N. Y.	1 Broadway.
49	Frt.	3	Robert B. Wathen	Baltimore, Md.	Pier 4, East Pratt Street.
50	Drg.	20	R. A. Perry	New York, N. Y.	Woolworth Building.
51	Frt.	1	Standard Dredging Co. (N. J.)	do.	233 Broadway.
52	Frt.	0	Washington Tug & Barge Co. (Wash.)	Seattle, Wash.	Pier 40.
53	Frt.	3	General Chemical Co. (N. Y.)	New York, N. Y.	40 Rector Street.
54	Frt.	2	Eastern Transportation Co. (Del.)	Wilmington, Del.	Ford Building.
55	Frt.	1	James J. McNally	Philadelphia, Pa.	Bullitt Building.
56	Frt.	1	Davison Chemical Co. (Md.)	Baltimore, Md.	Garrett Building.
57	Frt.	1	New York Central R. R. Co. (N. Y.)	New York, N. Y.	6 Beaver Street.
58	Frt.	1	do.	do.	Do.
59	Frt.	0	Campbell Mill Co. (Wash.)	Seattle, Wash.	801 Fourth Avenue.
60	Frt.	1	New York Central R. R. Co. (N. Y.)	New York, N. Y.	6 Beaver Street.
61	Frt.	1	B. & O. R. R. Co. (Md.)	Baltimore, Md.	Baltimore and Charles Streets.
62	Fsh.	0	San Juan Fishing & Packing Co. (Wash.)	Seattle, Wash.	Foot Stacey Street.
63	Fer.	1	J. B. Coffey	Mobile, Ala.	Stevenson, Ala.
64	Wrk.	6	Merritt-Chapman & Scott Corporation (Del.)	New York, N. Y.	17 Battery Place.
65	Frt.	0	Foss Co. (Wash.)	Seattle, Wash.	Bolcom Dock Ballard Station.
66	Drg.	35	Clark Dredging Co. (Tex.)	Galveston, Tex.	U. S. National Bank Building.
67	Frt.	1	William D. Dittmar	New York, N. Y.	1 Broadway.
68	Frt.	1	Simmons-Lee Corporation (N. Y.)	do.	44 Whitehall Street.
69	Lgt.	7	Merritt-Chapman & Scott (Del.)	do.	17 Battery Place.
70	Frt.	1	T. A. Scott Co. (Conn.)	New London, Conn.	Pequot Avenue.
71	Frt.	1	Frank J. LaFontaine	New York, N. Y.	Tuckahoe, N. Y.

* Formerly barge New York Dock Terminal No. 23.

Unrigged Vessels

Line No.	Official No.	Rig	Name of vessel	Tonnage		Register dimensions			When built	Where built
				Gross	Net	Length	Breadth	Depth		
1	165341	Brg.	Capt. M. Quinn.....	462	462	110.0	30.3	13.5	1913	Brooklyn, N. Y.....
2	166602	Brg.	Capt. R. S. Clark.....	247	247	103.8	22.9	10.7	1917	Watervliet, N. Y.....
3	34247	Brg.	Carbonate.....	94	94	116.0	28.0	3.8	1896	Buffalo, N. Y.....
4	34441	Brg.	Cardigan.....	319	319	105.2	26.3	11.3	1901	Sleightsburg, N. Y.....
5	130479	Brg.	Carl.....	289	252	127.5	27.1	13.5	1890	New London, Conn.....
6	164674	Brg.	Carlton.....	476	457	102.2	31.5	7.6	1911	Mariners Harbor, N. Y.....
7	162888	Brg.	Carman.....	424	403	99.3	30.4	7.8	1906	Brooklyn, N. Y.....
8	169544	Brg.	Carmella.....	16	16	45.7	14.0	4.0	1926	San Francisco, Calif.....
9	165909	Sow.	Carnation.....	119	119	90.0	28.0	6.0	1914	Seattle, Wash.....
10	165012	Cnl.	Carolina.....	100	94	93.5	17.3	7.5	1912	Elizabeth City, N. C.....
11	127676	Brg.	Caroline.....	511	434	163.1	38.0	11.6	1902	Port Blakely, Wash.....
12	169652	Brg.	Carolyn.....	531	531	114.7	31.4	13.9	1924	Kingston, N. Y.....
13	168192	Brg.	Carroll K. West.....	385	385	104.4	29.2	11.7	1921	Brooklyn, N. Y.....
14	170086	Drg.	CARTAGENA.....	698	698	151.5	39.5	12.1	1914	Bayonne, N. J.....
15	165110	Brg.	Carter.....	458	435	111.2	31.4	8.5	1912	Brooklyn, N. Y.....
16	162669	Brg.	Catawba.....	150	150	82.0	28.6	7.1	1906	Port Richmond, N. Y.....
17	165207	Brg.	Catawba.....	473	473	201.3	23.8	11.0	1913	Elkton, Md.....
18	169580	Brg.	Caterina.....	15	15	40.2	12.6	4.0	1926	San Francisco, Calif.....
19	167532	Sow	Catfish.....	52	52	61.5	17.7	5.9	1919	Bellingham, Wash.....
20	166144	Brg.	Catharine Kelly.....	425	425	114.4	29.0	12.5	1915	Kingston, N. Y.....
21	166973	Brg.	Catherine.....	349	349	90.0	30.0	6.5	1917	Norfolk, Va.....
22	167027	Cnl.	Catherine.....	108	101	95.9	17.5	7.6	1917	Cohoes, N. Y.....
23	168232	Brg.	Catherine.....	246	246	108.0	23.0	10.5	1921	Whitehall, N. Y.....
24	135555	Brg.	Catherine Hughes.....	550	580	121.1	33.4	14.5	1913	Kingston, N. Y.....
25	163814	Brg.	Catherine Murray.....	144	144	84.0	30.3	6.3	1906	do.....
26	34438	Brg.	Catoctin.....	304	292	30.0	23.0	7.1	1901	Port Richmond, N. Y.....
27	34453	Brg.	Catskill.....	416	392	99.6	30.0	7.8	1903	Brooklyn, N. Y.....
28	169026	Sow.	CAUBEKEN.....	261	261	95.0	27.4	11.5	1914	Newport News, Va.....
29	169693	Brg.	Cave in Rock.....	26	26	56.4	18.0	3.0	1926	Cave in Rock, Ill.....
30	63034	Brg.	Cayuga.....	374	374	163.3	23.5	11.0	1922	Elkton, Md.....
31	166475	Brg.	Cayuga.....	450	421	99.5	31.4	8.5	1913	Mariners Harbor, N. Y.....
32	168254	Brg.	CAYUGA.....	351	343	135.0	34.0	8.8	1921	Chester, Pa.....
33	34444	Brg.	Cecil.....	370	370	168.0	23.8	10.8	1900	Elkton, Md.....
34	215031	Brg.	Cecilia M. Dunlap.....	835	793	198.7	32.2	19.5	1876	Whitehaven, England.....
35	164901	Brg.	Cedarcliff.....	323	323	114.0	34.5	8.5	1910	Kingston, N. Y.....
36	164375	Brg.	Cedar Hill No. 2.....	269	269	105.6	24.3	9.3	Unknown.....
37	164379	Brg.	Cedar Hill No. 3.....	272	272	104.7	24.4	9.3	do.....
38	162675	Brg.	Celestine McNally.....	441	441	183.5	23.8	11.1	1906	Elkton, Md.....
39	125415	Brg.	Centennial.....	1,286	1,138	190.4	38.0	24.0	1875	East Boston, Mass.....
40	162989	Brg.	Central.....	424	402	99.0	30.4	7.8	1906	Brooklyn, N. Y.....
41	170493	Sow.	CENTRAL DREDGING CO. NO. 1.....	643	643	144.0	42.2	12.0	1928	Toledo, Ohio.....
42	170494	Sow.	CENTRAL DREDGING CO. NO. 2.....	643	643	144.0	42.2	12.0	1928	do.....
43	34432	Brg.	Century.....	623	544	135.2	45.1	10.9	1901	Brooklyn, N. Y.....
44	216516	Brg.	Chagres.....	1,161	1,132	205.3	31.0	22.8	1873	Port Glasgow, Scotland.....
45	163331	Brg.	Chairman.....	319	319	105.8	35.2	9.5	1907	Brooklyn, N. Y.....
46	168648	Brg.	Chamberlain Ferry.....	7	7	47.3	11.8	1.6	1922	Newark, Ark.....
47	170464	Brg.	CHAMPION.....	555	555	110.1	50.1	9.0	1929	Manitowoc, Wis.....
48	165723	Brg.	Champlain.....	473	473	201.3	23.8	11.0	1914	Chesapeake City, Md.....
49	168993	Sow.	Champlain.....	330	330	115.2	34.1	8.9	1914	Brooklyn, N. Y.....
50	169008	Sow.	Champlain.....	22	22	61.0	15.1	2.6	1922	Cohoes, N. Y.....
51	168987	Brg.	Chancellor.....	539	539	116.1	31.0	14.4	1921	Kingston, N. Y.....
52	164089	Brg.	Chapin.....	432	403	100.0	31.3	8.0	1910	Port Richmond, N. Y.....
53	163813	Brg.	Chaplico.....	238	238	115.8	22.7	9.7	1909	Camden, N. J.....
54	162679	Brg.	Charles.....	396	378	121.0	27.5	12.0	1906	Goldersleeve, Conn.....
55	168990	Brg.	Charles O.....	309	309	107.7	35.2	9.0	1917	Brooklyn, N. Y.....
56	164676	Sow.	Charles D.....	314	314	111.2	36.5	8.2	1911	Everett, Wash.....
57	59592	Brg.	Charles E.....	385	385	168.2	23.8	11.0	1897	Elkton, Md.....
58	165018	Brg.	Charles O.....	389	389	110.5	28.8	12.1	1911	Brooklyn, N. Y.....
59	211609	Brg.	Charles Brown.....	72	64	76.0	19.5	8.2	1904	Japan.....
60	168615	Sow.	Chas. Brenner No. 1.....	6	6	36.0	9.0	2.5	1923	Olympia, Wash.....
61	168616	Sow.	Chas. Brenner No. 2.....	6	6	36.0	9.0	2.5	1923	do.....
62	166603	Brg.	Charles A. Freeburn.....	307	307	111.8	33.6	9.2	1900	Brooklyn, N. Y.....
63	34304	Brg.	Charles A. McCaffrey.....	357	357	113.8	26.1	11.6	1898	S. Rondout, N. Y.....
64	165495	Cnl.	Charles A. Riley.....	106	100	96.0	17.5	7.8	1913	Whitehall, N. Y.....
65	126091	Brg.	Charles B. Kenney.....	1,074	961	179.3	37.2	22.8	1878	Bath, Me.....
66	168315	Brg.	Chas. D. Snedeker.....	420	420	90.4	30.2	8.4	1906	Perth Amboy, N. J.....
67	168863	Brg.	Charles E. Howe.....	357	357	115.1	33.8	10.1	1923	New York, N. Y.....
68	162705	Brg.	Charles E. McNally.....	459	459	190.9	23.8	10.9	1906	Elkton, Md.....
69	210265	Brg.	Charles F. Prichard.....	961	753	190.0	35.3	16.1	1904	Bath, Me.....
70	167101	Brg.	Chas. F. Randolph.....	497	497	116.3	31.0	13.5	1917	Rondout, N. Y.....
71	170636	Brg.	Charles H. Baxter.....	523	523	117.8	30.0	13.4	1930	Kingston, N. Y.....
72	170461	Brg.	Chas. H. Sells.....	335	335	112.0	34.1	9.2	1929	do.....
73	170043	Brg.	Charles T. Kavanagh.....	320	320	112.0	34.1	9.2	1928	Newburgh, N. Y.....
74	163315	Brg.	Charleston.....	145	145	82.6	30.4	6.6	1906	Kingston, N. Y.....

¹ Formerly st. s. Nathan Hale.

² Formerly dredge Jack McArdle.

³ Formerly barge W. M. Moran.

⁴ Formerly barge (a) Wm. J. McIlvain.

⁵ Formerly barge (b) Marie Hooper.

⁶ Formerly Norwegian bark Parknook.

Unrigged Vessels

637

Line No.	Service	Crew	Name of owner	Home port	Address of owner
1	Frt.	1	Cleary Bros. (N. Y.)	New York, N. Y.	116 Broad Street.
2	Frt.	1	James F. Dwyer	Albany, N. Y.	20 West Strand Street, Kingston, N. Y.
3	Frt.	1	William H. Ellery	Buffalo, N. Y.	810 Front Street.
4	Frt.	1	Keeler Transportation Line (N. Y.)	New York, N. Y.	1 Broadway.
5	Frt.	3	Thames Tow Boat Co. (Conn.)	New London, Conn.	224 Bank Street.
6	Frt.	1	New York Central R. R. Co. (N. Y.)	New York, N. Y.	6 Beaver Street.
7	Frt.	1	do	do	Do.
8	Fsh.	1	Stephen Canepa	San Francisco, Calif.	Monterey, Calif.
9	Frt.	0	E. E. Blackmore	Seattle, Wash.	Mount Vernon, Wash.
10	Frt.	1	Ambrose Kinney	Albany, N. Y.	Whitehall, N. Y.
11	Frt.	8	Carl A. Nelson	San Francisco, Calif.	533 Alvarado Street.
12	Frt.	1	James T. O'Donnell	New York, N. Y.	44 Whitehall Street.
13	Frt.	1	Michael Weldner	do	87 Seventy-second Street (B.).
14	Drg.	22	Standard Dredging Co. (N. J.)	do	233 Broadway.
15	Frt.	1	New York Central R. R. Co. (N. Y.)	do	6 Beaver Street.
16	Frt.	1	B. & O. R. R. Co. (Md.)	Baltimore, Md.	Baltimore and Charles Streets.
17	Frt.	1	Southern Transportation Co. (N. J.)	Philadelphia, Pa.	Commercial Trust Building.
18	Fsh.	0	Neno D. Maggio	San Francisco, Calif.	Monterey, Calif.
19	Fsh.	1	Alaska Packers Association (Calif.)	Seattle, Wash.	Blaine, Wash.
20	Frt.	1	Marie Ryan	New York, N. Y.	2011 Newkirk Avenue (B.).
21	Frt.	1	Covered Barges (N. Y.)	do	17 State Street.
22	Frt.	1	Henry Patenode	Rouses Point, N. Y.	Champlain, N. Y.
23	Frt.	1	William J. Ryan	Albany, N. Y.	Whitehall, N. Y.
24	Frt.	0	Joseph F. O'Boyle	New York, N. Y.	15 Moore Street.
25	Frt.	1	Manhattan Lighterage (N. Y.)	do	17 Battery Place.
26	Frt.	2	B. & O. R. R. Co. (Md.)	Baltimore, Md.	Baltimore and Charles Streets.
27	Frt.	1	New York Central R. R. Co. (N. Y.)	New York, N. Y.	6 Beaver Street.
28	Frt.	2	Dunbar & Sullivan Dredging Co. (N. Y.)	Buffalo, N. Y.	Erle County Bank Building.
29	Pas.	1	Richard McConnell	St. Louis, Mo.	Cave in Rock, Ill.
30	Frt.	1	Southern Transportation Co. (N. J.)	Philadelphia, Pa.	Commercial Trust Building.
31	Frt.	1	New York Central R. R. Co. (N. Y.)	New York, N. Y.	6 Beaver Street.
32	Tnk.	2	Gulf Refining Co. (Tex.)	Port Arthur, Tex.	West Port Arthur, Tex.
33	Frt.	2	Eastern Transportation Co. (Del.)	Wilmington, Del.	Ford Building.
34	Frt.	3	Dranuc Distributing Corporation (N. Y.)	New York, N. Y.	143 Liberty Street.
35	Frt.	1	Chatham Lighterage Co. (N. Y.)	do	Pier 49, North River.
36	Frt.	1	W. J. Crocker	do	3062 Balnbridge Avenue, Bronx, N. Y.
37	Frt.	1	M. & J. Tracy (N. Y.)	do	1 Broadway.
38	Frt.	1	Eastern Transportation Co. (Del.)	Wilmington, Del.	Ford Building.
39	Fsh.	2	Hans Carstenson	Los Angeles, Calif.	Redondo Beach, Calif.
40	Frt.	1	New York Central R. R. Co. (N. Y.)	New York, N. Y.	6 Beaver Street.
41	Frt.	1	Central Dredging Co. (Ohio)	Chicago, Ill.	307 North Michigan Avenue.
42	Frt.	1	do	do	Do.
43	Wrk.	2	Merritt-Chapman & Scott Corporation (Del.)	New York, N. Y.	17 Battery Place.
44	Tnk.	10	Magnolia Petroleum Co. (Tex.)	Port Arthur, Tex.	Beaumont, Tex.
45	Frt.	1	Merritt-Chapman & Scott Corporation (Del.)	New York, N. Y.	17 Battery Place.
46	Pas.	1	Newton Alwhite	Memphis, Tenn.	Newark, Ark.
47	Lgt.	9	Manitowoc Ship Building (Wis.)	Milwaukee, Wis.	Manitowoc, Wis.
48	Frt.	1	Southern Transportation Co. (N. J.)	Philadelphia, Pa.	Commercial Trust Building.
49	Frt.	1	Cleary Bros. (N. Y.)	New York, N. Y.	116 Broad Street.
50	Fer.	2	Flora D. Cunningham	Burlington, Vt.	Fort Ticonderoga, N. Y.
51	Frt.	0	Thomas J. Howard	New York, N. Y.	1 Broadway.
52	Frt.	1	New York Central R. R. Co. (N. Y.)	do	6 Beaver Street.
53	Frt.	1	Southern Transportation Co. (N. J.)	Philadelphia, Pa.	Commercial Trust Building.
54	Frt.	1	M. & J. Tracy (N. Y.)	New York, N. Y.	1 Broadway.
55	Frt.	1	Munson Inland Water Lines (N. Y.)	do	67 Wall Street.
56	Frt.	0	Canyon Lumber Co. (Wash.)	Seattle, Wash.	Everett, Wash.
57	Frt.	1	Diamond P. Transportation Co. (Del.)	Philadelphia, Pa.	151 South Front Street.
58	Frt.	1	M. & J. Tracy (N. Y.)	New York, N. Y.	1 Broadway.
59	Fsh.	4	Malbu Maritime (Del.)	Los Angeles, Calif.	Santa Monica, Calif.
60	Oys.	0	Chas. Brenner	Tacoma, Wash.	Olympia, Wash.
61	Oys.	0	do	do	Do.
62	Frt.	1	New York Trap Rock Corporation (N. Y.)	New York, N. Y.	250 Park Avenue.
63	Frt.	1	Anthony O'Boyle	do	11 Moore Street.
64	Frt.	1	Edward Lyons	Albany, N. Y.	Fort Edward, N. Y.
65	Frt.	4	Rolph Navigation & Coal Co. (Calif.)	San Francisco, Calif.	60 California Street.
66	Frt.	1	Wright & Cobb Lighterage Co. (N. Y.)	New York, N. Y.	17 Battery Place.
67	Frt.	1	Cleary Bros. (N. Y.)	do	116 Broad Street.
68	Frt.	1	Thomas J. McNally	Philadelphia, Pa.	2633 East Thompson Street.
69	Frt.	4	P. F. Martin Barge Corporation (Del.)	do	111 Walnut Street.
70	Frt.	1	Elmer A. Keeler	New York, N. Y.	1 Broadway.
71	Frt.	1	W. E. Hedger Co. (N. Y.)	do	25 Broadway.
72	Frt.	1	New York Trap Rock Corporation (N. Y.)	do	250 Park Avenue.
73	Frt.	1	do	do	Do.
74	Frt.	1	Clyde Steamship Co. (Me.)	do	Pier 36, North River.

* Formerly ^(a) British st. s. Loa.
 † Formerly ^(b) Chilean st. s. Loa.
 ‡ Formerly barge Thomas J. Cleaver.

* Formerly Japanese schooner Tokai Maru.
 † Formerly barge Two Friends.

Unrigged Vessels

Line No.	Official No.	Rig	Name of vessel	Tonnage		Register dimensions			When built	Where built
				Gross	Net	Length	Breadth	Depth		
				Feet						
1	165813	Brg.	Charleston.....	473	473	201.3	23.8	11.0	1914	Elkton, Md.....
2	170620	Brg.	Charleston.....	496	496	100.0	32.0	8.3	1930	Mariners Harbor, N.Y.
3	34332	Brg.	Charlotte.....	410	389	101.1	30.0	7.6	1899	Brooklyn, N. Y.....
4	162390	Brg.	Charlotte.....	431	431	191.6	23.8	11.0	1905	Elkton, Md.....
5	168404	Brg.	Charlotte.....	9	9	50.0	11.9	2.0	1922	Knoxville, Tenn.....
6	168966	Scw.	Charlotte.....	287	287	100.4	40.0	8.0	1923	Everett, Wash.....
7	169490	Scw.	Charmed Water.....	28	28	34.4	12.1	3.3	1914	Seattle, Wash.....
8	167529	Scw.	Charr.....	52	52	61.5	17.7	5.9	1919	Bellingham, Wash.....
9	162447	Brg.	CHARTIERS.....	275	275	89.2	25.2	9.2	1896	Elizabeth, N. J.....
10	166196	Scw.	Chatham.....	38	38	61.2	17.8	4.3	1915	Seattle, Wash.....
11	170431	Brg.	CHATHAM.....	284	284	100.0	34.0	9.0	1929	Wilmington, Del.....
12	167806	Scw.	Chatham No. 2.....	37	37	60.0	18.0	4.1	1920	Seattle, Wash.....
13	165211	Brg.	Chauncey.....	460	436	101.5	31.4	8.4	1913	Brooklyn, N. Y.....
14	170446	Brg.	CHELSEA.....	284	284	100.0	34.0	9.0	1929	Wilmington, Del.....
15	165116	Brg.	Cherokee.....	473	473	201.3	23.8	10.8	1913	Elkton, Md.....
16	169668	Brg.	Cherrystone.....	333	333	112.3	34.0	9.5	Unknown.....
17	165508	Scw.	Chesley No. 1.....	193	193	90.0	36.2	7.0	1913	Seattle, Wash.....
18	162118	Scw.	Chesley No. 2.....	266	266	109.0	36.7	7.6	1903	Port Blakely, Wash.....
19	164124	Scw.	Chesley No. 3.....	188	188	92.5	30.2	8.0	1910	Seattle, Wash.....
20	163577	Scw.	Chesley No. 4.....	276	276	100.0	32.4	10.0	1908	Hoquiam, Wash.....
21	165184	Scw.	Chesley No. 8.....	143	143	80.0	30.0	7.2	1913	Seattle, Wash.....
22	164445	Scw.	Chesley No. 10.....	272	272	100.0	32.1	10.0	1911do.....
23	164666	Scw.	Chesley No. 12.....	195	195	90.0	32.0	8.0	1911do.....
24	162715	Scw.	Chesley No. 15.....	62	62	60.7	25.5	5.0	1906do.....
25	165552	Scw.	Chesley No. 17.....	102	102	70.0	28.0	6.2	1913do.....
26	165107	Scw.	Chesley No. 18.....	300	300	81.0	31.7	6.0	1912	Port Blakely, Wash.....
27	164514	Brg.	Chester.....	460	460	195.2	23.8	10.8	1911	Elkton, Md.....
28	34275	Scw.	Chicago.....	314	371	80.0	28.0	7.9	1897	Baltimore, Md.....
29	34320	Brg.	Chicago.....	351	351	115.4	31.1	11.2	1899	Wilmington, Del.....
30	166618	Brg.	Chicago.....	462	462	99.6	31.0	8.8	1917	Brooklyn, N. Y.....
31	34287	Brg.	Chief.....	170	150	90.0	32.2	7.8	1897	Noank, Conn.....
32	166843	Scw.	Chief.....	50	50	70.0	22.0	4.0	1917	South Bend, Wash.....
33	164437	Scw.	Chief No. 2.....	123	123	105.4	24.2	5.6	1907	Oshkosh, Wis.....
34	219704	Brg.	Chilcat.....	14	14	37.4	12.2	2.0	1920	Bellingham, Wash.....
35	163589	Scw.	Chinik.....	25	25	42.0	20.3	4.5	1907	Nome, Alaska.....
36	34405	Scw.	Chinook.....	104	104	80.0	26.0	6.0	1901	New Whatcom, Wash.....
37	162193	Scw.	Chinook.....	316	316	121.8	32.2	8.2	1904	Duluth, Minn.....
38	160667	Brg.	Chisolm.....	766	746	205.6	32.0	12.6	1917	Elkton, Md.....
39	164836	Scw.	Chiopeck No. 1.....	64	64	50.0	18.0	4.0	1912	Seattle, Wash.....
40	34323	Brg.	Chiopeck No. 3.....	33	33	72.0	18.0	5.6	1899	Ballard, Wash.....
41	36928	Brg.	Chowan.....	375	375	162.9	23.3	11.0	1909	Elkton, Md.....
42	166643	Scw.	Chris.....	333	33	63.7	15.9	4.1	1917	Seattle, Wash.....
43	162165	Brg.	Christiana.....	363	363	159.4	23.5	11.0	1908	Elkton, Md.....
44	168896	Scw.	Chub.....	72	72	67.4	19.8	6.4	1924	Bellingham, Wash.....
45	165375	Brg.	Chuck.....	8	8	45.0	12.0	1.9	1913	Kingston, Tenn.....
46	168185	Scw.	Chuck.....	12	12	33.4	14.3	3.0	1921	Clinton, Wash.....
47	169574	Brg.	Ci Siamo.....	19	19	45.0	14.0	4.5	1926	San Francisco, Calif.....
48	34274	Brg.	Cincinnati.....	322	311	80.3	28.1	6.9	1896	Baltimore, Md.....
49	168350	Brg.	Cincinnati.....	464	464	119.7	40.0	10.6	1919	Jersey City, N. J.....
50	168511	Brg.	CINCINNATI.....	291	291	140.0	35.1	6.5	1922	Pittsburgh, Pa.....
51	168578	Brg.	CITIES SERVICE No. 1.....	501	501	162.0	36.0	9.7	1923	Chester, Pa.....
52	169728	Brg.	CITIES SERVICE No. 2.....	846	846	193.8	35.9	14.5	1927	Quincy, Mass.....
53	169850	Brg.	CITIES SERVICE No. 3.....	464	464	150.0	35.0	9.9	1927do.....
54	170513	Brg.	CITIES SERVICE No. 4.....	810	810	200.1	40.1	11.2	1929do.....
55	183612	Brg.	Citizen.....	340	340	110.0	35.3	9.7	1908	Brooklyn, N. Y.....
56	126614	Brg.	City of Marquette.....	171	171	114.2	25.3	9.1	1890	Manitowoc, Wis.....
57	163613	Brg.	Civilian.....	340	340	110.0	35.3	9.7	1908	Brooklyn, N. Y.....
58	163646	Scw.	Claire, O. L., Co.....	250	250	119.0	32.6	7.3	1908	Everett, Wash.....
59	162616	Brg.	Clara.....	430	430	183.0	23.8	11.0	1905	Elkton, Md.....
60	169020	Cnl.	Clara McGregor.....	145	145	94.9	17.4	8.7	1911	Durhamville, N. Y.....
61	167036	Brg.	Clara A. Dillon.....	254	247	106.0	22.5	11.1	1917	Coboes, N. Y.....
62	46601	Brg.	Clare McNally.....	417	417	177.7	23.8	11.0	1901	Elkton, Md.....
63	34439	Brg.	Claremont.....	304	292	80.6	28.0	7.1	1901	Port Richmond, N. Y.....
64	165030	Cnl.	Clarence S. Betts.....	164	152	94.6	17.7	10.5	1912	Tonawanda, N. Y.....
65	165434	Cnl.	Clarence E. F. Dumaresq.....	124	118	97.0	17.6	8.3	1913	Whitehall, N. Y.....
66	165348	Scw.	Clark-Nickerson No. 1.....	170	170	80.0	40.0	7.0	1913	Seattle, Wash.....
67	165493	Scw.	Clark-Nickerson No. 2.....	348	348	100.0	40.0	10.0	1913do.....
68	166246	Brg.	Clarksburg.....	305	305	79.9	27.9	6.6	1916	Mariners Harbor, N.Y.
69	163115	Brg.	Clay.....	184	156	89.4	29.3	8.0	1907	Weehawken, N. J.....
70	169210	Brg.	Clayton.....	445	445	100.0	32.2	7.7	1925	Newburgh, N. Y.....
71	34352	Brg.	Clearfield.....	116	99	75.8	25.0	7.3	1900	Brooklyn, N. Y.....
72	169617	Brg.	Cleary Brothers No. 48.....	341	341	114.9	35.9	9.1	1926	Weehawken, N. J.....

¹ Formerly barge Annie E. Embrey.

² Formerly scow Blakeley No. 2.

³ Formerly scow H. & S. No. 3.

⁴ Formerly scow Independent Asphalt No. 4.

⁵ Formerly scow Rosario.

⁶ Formerly scow Eleboco.

Line No.	Service	Crew	Name of owner	Home port	Address of owner
1	Frt.	1	Southern Transportation Co. (N. J.)	Philadelphia, Pa.	Commercial Trust Building.
2	Frt.	1	Baltimore & Ohio Railroad Co. (Md.)	Baltimore, Md.	Baltimore and Charles Streets.
3	Frt.	1	New York Central R. R. Co. (N. Y.)	New York, N. Y.	6 Beaver Street.
4	Frt.	3	Lottie V. Wathen	Baltimore, Md.	Pier 4, East Pratt Street.
5	Fer.	1	J. L. Wisecarver	Chattanooga, Tenn.	Louisville, Tenn.
6	Frt.	0	Weyerhaeuser Timber Co. (Wash.)	Tacoma, Wash.	Tacoma Building.
7	Mso.	1	Lewis Smith	Seattle, Wash.	1115 Post Street.
8	Fsh.	0	Alaska Packers Association (Calif.)	do.	do.
9	Tnk.	2	Gulf Refining Co. (Tex.)	Port Arthur, Tex.	West Port Arthur, Tex.
10	Fsh.	1	New England Fish Co. (Me.)	Boston, Mass.	44 Boston Fish Pier.
11	Frt.	1	New York Central Railroad Co. (N. Y.)	New York, N. Y.	6 Beaver Street.
12	Fsh.	0	New England Fish Co. (Me.)	Boston, Mass.	44 Boston Fish Pier.
13	Frt.	1	do.	do.	Do.
14	Frt.	1	New York Central R. R. Co. (N. Y.)	New York, N. Y.	6 Beaver Street.
15	Frt.	1	Southern Transportation Co. (N. J.)	Philadelphia, Pa.	Commercial Trust Building.
16	Frt.	1	New York Trap Rock Corporation (N. Y.)	New York, N. Y.	250 Park Avenue.
17	Frt.	0	Washington Tug & Barge Co. (Wash.)	Seattle, Wash.	Pier 40.
18	Frt.	0	Foss Launch & Tug Co. (Wash.)	Tacoma, Wash.	400 Dock Street.
19	Frt.	0	Delta V. Smyth	Seattle, Wash.	819 Midway Street, Olympia, Wash.
20	Frt.	0	Volney C. F. Young	do.	Olympia, Wash.
21	Frt.	0	Foss Co. (Wash.)	do.	Balcom Dock.
22	Frt.	0	Delta V. Smyth	do.	819 Midway Street, Olympia, Wash.
23	Frt.	0	Foss Co. (Wash.)	do.	Balcom Dock.
24	Frt.	0	Pacific Coast Engineering Co. (Wash.)	do.	L. C. Smith Building.
25	Frt.	0	Capital City Tug Co. (Wash.)	do.	216 West State Street, Olympia, Wash.
26	Frt.	0	Jennie Olson	Tacoma, Wash.	450 Middle Waterway.
27	Frt.	0	Southern Transportation Co. (N. J.)	Philadelphia, Pa.	Commercial Trust Building.
28	Frt.	2	B. & O. R. R. Co. (Md.)	Baltimore, Md.	Baltimore and Charles Streets.
29	Frt.	6	International Elevating Co. (N. J.)	New York, N. Y.	2 Broadway.
30	Frt.	1	New York Central R. R. Co. (N. Y.)	do.	6 Beaver Street.
31	Wrk.	2	Merritt Chapman & Scott (Del.)	do.	17 Battery Place.
32	Frt.	0	Johnson & Swanson	Astoria, Oreg.	573 Bond Street.
33	Frt.	1	Bernard J. Gallagher	Milwaukee, Wis.	Marinette, Wis.
34	Fsh.	0	Hoonah Packing Co. (Wash.)	Seattle, Wash.	Care Pacific American Fisheries, foot Harris Street, South, Bellingham, Wash.
35	Frt.	0	Nome Lighterage & Commercial Co. (Alaska)	Nome, Alaska.	do.
36	Frt.	0	Alaska Packing Association (Calif.)	Port Townsend, Wash.	Blaine, Wash.
37	Frt.	13	Ralph W. Jex	Toledo, Ohio.	1749 Summit Street.
38	Frt.	1	Southern Transportation Co. (N. J.)	Philadelphia, Pa.	Commercial Trust Building.
39	Frt.	0	Booth Fisheries Co. (Del.)	Seattle, Wash.	Pier 11B, foot of Wall Street.
40	Frt.	0	Admiralty Island Coal Co. (Alaska)	Juneau, Alaska	do.
41	Frt.	1	Southern Transportation Co. (N. J.)	Philadelphia, Pa.	Commercial Trust Building.
42	Frt.	0	San Juan Fishing & Packing Co. (Wash.)	Seattle, Wash.	Foot Stacy Street.
43	Frt.	1	Southern Transportation Co. (N. J.)	Philadelphia, Pa.	Commercial Trust Building.
44	Fsh.	0	Alaska Packers Association (Alaska)	Ketchikan, Alaska	Loring, Alaska.
45	Fer.	1	W. T. Gallagher	Chattanooga, Tenn.	Kingston, Tenn.
46	Frt.	0	Willis W. Nearhoff	Seattle, Wash.	Clinton, Wash.
47	Fsh.	0	Salvatore A. Ferranti	San Francisco, Calif.	Monterey, Calif.
48	Frt.	2	B. & O. R. R. Co. (Md.)	Baltimore, Md.	Baltimore and Charles Streets.
49	Frt.	3	Merritt-Chapman & Scott Corporation (Del.)	New York, N. Y.	17 Battery Place.
50	Tnk.	0	Inland Waterways Co. (Del.)	Louisville, Ky.	122 South Fifth Street.
51	Tnk.	2	Crew Levick Co. (Pa.)	Philadelphia, Pa.	Elverson Building.
52	Tnk.	1	Cities Service Refining Co. (Mass.)	Boston, Mass.	260 Tremont Street.
53	Tnk.	0	do.	do.	Do.
54	Tnk.	3	do.	do.	Do.
55	Wrk.	1	Merritt-Chapman & Scott Corporation (Del.)	New York, N. Y.	17 Battery Place.
56	Frt.	2	Charles M. McDonald	Milwaukee, Wis.	Washington Island, Wis.
57	Frt.	1	Merritt-Chapman & Scott (Del.)	New York, N. Y.	17 Battery Place.
58	Frt.	0	Canyon Lumber Co. (Wash.)	Port Townsend, Wash.	Everett, Wash.
59	Frt.	1	Eastern Transportation Co. (Md.)	Wilmington, Del.	Baltimore, Md.
60	Frt.	1	Edward Thurston	Oswego, N. Y.	New York, N. Y.
61	Frt.	1	James Hills	Albany, N. Y.	Kingston, N. Y.
62	Frt.	1	James J. McNally	Philadelphia, Pa.	Bullitt Building.
63	Frt.	2	B. & O. R. R. Co. (Md.)	Baltimore, Md.	Baltimore and Charles Streets.
64	Frt.	1	Stephen J. Horkay	New York, N. Y.	98 Lincoln Street, Montclair, N. J.
65	Frt.	1	Moses LaFontain	Rouses Point, N. Y.	Champlain, N. Y.
66	Frt.	0	Clark-Nickerson Lumber Co. (Mich.)	Seattle, Wash.	Everett, Wash.
67	Frt.	0	do.	do.	Do.
68	Frt.	1	B. & O. R. R. Co. (Md.)	Baltimore, Md.	Baltimore and Charles Streets.
69	Frt.	1	New York Central R. R. Co. (N. Y.)	New York, N. Y.	6 Beaver Street.
70	Frt.	1	do.	do.	Do.
71	Frt.	1	do.	do.	Do.
72	Frt.	1	Clary Brothers (N. Y.)	do.	116 Broad Street.

⁷ Formerly Russian bark Hilja.

⁸ Formerly barge Magnolia.

⁹ Formerly barge E. A. Souder.

¹⁰ Formerly barge Sharon Hill.

¹¹ Formerly barge E. J. R. R. & T. Co. No. 80.

¹² Formerly barge Jos. W. Janney.

Line No.	Official No.	Rig	Name of vessel	Tonnage		Register dimensions			When built	Where built	
				Gross	Net	Length	Breadth	Depth			
							Feet	Feet	Feet		
1	167483	Brg.	¹ Cleary Bros. 59	429	422	112.0	29.2	13.3	1918	Kingston, N. Y.	
2	167437	Brg.	² Cleary Bros. 61	488	480	115.3	31.0	13.6	1918	do.	
3	166583	Brg.	³ Cleary Bros. 65	447	447	112.0	29.0	13.1	1916	Rondout, N. Y.	
4	166582	Brg.	⁴ Cleary Bros. 67	447	447	112.0	29.0	13.1	1916	do.	
5	167370	Brg.	⁵ Cleary Bros. 69	447	447	112.0	29.0	13.1	1918	Kingston, N. Y.	
6	168497	Brg.	⁶ Cleary Bros. 71	440	440	115.2	28.7	12.8	1921	do.	
7	168251	Brg.	⁷ Cleary Bros. 73	447	447	112.0	29.0	13.1	1921	do.	
8	170570	Brg.	⁸ Cleary Bros. No. 74	366	366	115.0	36.0	9.2	1928	Weehawken, N. J.	
9	167847	Brg.	⁹ Cleary Bros. 75	676	676	130.0	34.0	14.1	1920	Kingston, N. Y.	
10	167246	Brg.	¹⁰ Cleary Bros. 77	448	448	112.0	29.3	13.4	1918	do.	
11	170571	Brg.	¹¹ Cleary Bros. No. 80	366	366	115.0	36.0	9.2	1930	Weehawken, N. J.	
12	166530	Brg.	Clermont	323	323	110.9	36.2	8.8	1916	Brooklyn, N. Y.	
13	34276	Brg.	Cleveland	281	245	75.0	26.0	7.9	1897	Baltimore, Md.	
14	166622	Brg.	Cleveland	462	462	99.6	31.0	8.8	1917	Brooklyn, N. Y.	
15	168351	Brg.	Cleveland	414	414	120.0	39.9	9.8	1919	Jersey City, N. J.	
16	168636	Brg.	Clifford Meaney	276	276	101.2	25.3	10.5	1921	Kingston, N. Y.	
17	162069	Brg.	Clifton	147	130	81.5	28.2	7.4	1903	Port Richmond, N. Y.	
18	169139	Brg.	Clifton Ferry	9	9	55.0	11.0	2.1	1924	Savannah, Tenn.	
19	169835	Brg.	Clifton E. Turner	320	320	112.0	34.1	9.2	1927	Newburgh, N. Y.	
20	166862	Brg.	Clingstone	291	291	111.8	33.2	9.3	1918	Brooklyn, N. Y.	
21	163908	Cnl.	Clinton Wilson	102	96	93.2	17.6	7.2	1909	Waterford, N. Y.	
22	167952	Brg.	Clyde	324	324	120.0	36.0	8.4	1914	Ithaca, N. Y.	
23	168552	Brg.	Clyde	481	481	100.0	32.3	8.8	1922	Brooklyn, N. Y.	
24	167319	Brg.	Coast Fishing Co. No. 1	18	18	43.0	20.7	2.5	1916	Los Angeles, Calif.	
25	168400	Brg.	Coast Fishing Co. No. 1	54	54	51.5	23.4	4.5	1910	do.	
26	163741	Sew.	Coast No. 1	31	31	58.8	10.0	4.0	1909	Anacortes, Wash.	
27	163742	Sew.	Coast No. 2	31	31	58.8	16.0	4.0	1909	do.	
28	169756	Brg.	Coast Fishing Co. No. 2	83	63	60.0	32.0	3.1	1927	Los Angeles, Calif.	
29	166567	Brg.	Coast Transit Co. No. 2	263	263	109.5	30.4	8.6	1907	Long Island City, N. Y.	
30	166556	Brg.	Coast Transit Co. No. 5	419	419	135.6	35.1	10.2	1916	Brooklyn, N. Y.	
31	163073	Sew.	Cod	27	27	52.8	16.1	4.1	1907	Bellingham, Wash.	
32	170030	Brg.	Cody, jr.	23	23	60.1	18.0	2.5	1928	Marianna, Ark.	
33	165446	Brg.	Cohansey	473	473	201.3	23.8	11.0	1913	Elkton, Md.	
34	216477	Brg.	Cohansey	807	734	179.2	34.7	15.6	1918	Baltimore, Md.	
35	169253	Brg.	Cohoos	448	448	100.5	32.3	7.7	1925	Kingston, N. Y.	
36	167435	Sew.	Colby No. 1	42	42	51.7	20.0	4.9	1918	Colby, Wash.	
37	162908	Brg.	Cold Spring	424	403	99.0	30.0	7.8	1906	Brooklyn, N. Y.	
38	168199	Sew.	Cole	5	5	28.0	9.0	2.8	1921	Anacortes, Wash.	
39	169723	Brg.	College Point	277	277	111.8	32.0	8.4	1927	College Point, N. Y.	
40	163030	Brg.	¹⁰ Collegian	271	271	100.2	35.1	9.0	1900	Brooklyn, N. Y.	
41	162303	Brg.	Colonel	276	276	100.1	34.2	9.4	1902	do.	
42	167383	Brg.	Col. Smith	253	246	106.0	22.5	11.1	1918	Cohoos, N. Y.	
43	168577	Brg.	¹¹ COLONIAL NEW YORK	501	501	162.0	36.0	9.7	1923	Chester, Pa.	
44	167595	Brg.	Colossus	621	586	124.4	49.8	11.4	1918	Brooklyn, N. Y.	
45	34446	Brg.	Columbia	359	359	168.0	23.8	10.9	1911	Elkton, Md.	
46	34452	Brg.	Columbia	522	392	124.5	40.0	8.7	1903	Duluth, Minn.	
47	165050	Brg.	Columbia	391	391	85.6	30.0	8.5	1912	Kingston, N. Y.	
48	166311	Brg.	Columbia Contract Co. 40	483	450	150.0	39.0	9.4	1916	Portland, Oreg.	
49	166312	Brg.	Columbia Contract Co. No. 41	483	450	150.0	39.0	9.4	1916	do.	
50	34349	Brg.	Columbus	313	261	80.0	28.0	7.9	1900	Baltimore, Md.	
51	169557	Brg.	Columbus	15	15	41.5	13.2	4.6	1926	San Francisco, Calif.	
52	164733	Brg.	Comanche	477	477	201.3	23.8	10.8	1912	Elkton, Md.	
53	168622	Sew.	Comet	18	13	46.2	16.5	2.9	1918	Philppsburg, Me.	
54	168267	Brg.	Commandant	607	544	126.7	44.7	10.5	1920	Brooklyn, N. Y.	
55	163092	Brg.	Commander	366	366	105.0	40.2	10.1	1907	Noank, Conn.	
56	166814	Brg.	Commerce	317	317	105.1	38.1	8.8	1917	Brooklyn, N. Y.	
57	168913	Brg.	Commerce	517	517	114.4	30.3	14.2	1919	Rondout, N. Y.	
58	162892	Brg.	¹² Commissary	353	353	105.2	40.2	9.7	1906	Brooklyn, N. Y.	
59	34412	Brg.	Committee	372	372	85.9	30.0	7.4	1901	do.	
60	34316	Brg.	Commodore	323	323	79.0	29.1	7.5	1899	do.	
61	162727	Brg.	Commodore	361	361	105.3	40.2	9.7	1906	do.	
62	167080	Brg.	Commodore	961	961	148.8	36.1	9.0	1911	Portland, Oreg.	
63	166704	Brg.	Commodore Barry	475	475	116.0	31.0	13.2	1917	Athens, N. Y.	
64	170191	Brg.	COMMONWEALTH	509	509	114.0	43.6	10.7	1928	Wilmington, Del.	
65	34314	Brg.	Companion	310	310	78.6	29.0	6.8	1899	Brooklyn, N. Y.	
66	162166	Brg.	Company	204	159	91.0	32.2	7.9	1904	do.	
67	34407	Sew.	Company I	26	26	36.0	27.0	3.0	1897	West Superior, Wis.	
68	34311	Brg.	Comrade	340	340	80.5	29.2	7.6	1899	Brooklyn, N. Y.	
69	166182	Brg.	Comrad	319	319	115.2	34.9	8.6	1913	Rondout, N. Y.	
70	166304	Brg.	Concord	404	404	108.3	42.0	9.2	1916	Brooklyn, N. Y.	
71	168319	Brg.	Concrete	543	543	99.7	32.2	9.5	1917	Perth Amboy, N. J.	

¹ Formerly barge Rudy and Harry² Formerly barge Irish Moss.³ Formerly barge P. J. Barry.⁴ Formerly barge Margaret K.⁵ Formerly barge Charles R. O'Connor.⁶ Formerly barge St. George.⁷ Formerly barge Thomas P. Brenack.⁸ Formerly barge Red Giant.

Unrigged Vessels

641

Line No.	Service	Crew	Name of owner	Home port	Address of owner
1	Frt.	1	Cleary Brothers (N. Y.)	New York, N. Y.	116 Broad Street.
2	Frt.	1	do	do	Do.
3	Frt.	1	do	do	Do.
4	Frt.	1	do	do	Do.
5	Frt.	1	do	do	Do.
6	Frt.	1	do	do	Do.
7	Frt.	1	do	do	Do.
8	Frt.	1	do	do	Do.
9	Frt.	1	do	do	Do.
10	Frt.	1	do	do	Do.
11	Frt.	1	do	do	Do.
12	Frt.	2	Merritt-Chapman & Scott Corporation (Del.)	do	17 Battery Place.
13	Frt.	2	B. & O. R. R. Co. (Md.)	Baltimore, Md.	Baltimore and Charles Streets.
14	Frt.	1	New York Central R. R. Co. (N. Y.)	New York, N. Y.	6 Beaver Street.
15	Frt.	1	Merritt-Chapman & Scott Corporation (Del.)	do	17 Battery Place.
16	Frt.	1	R. Lenahan Co. (N. Y.)	Albany, N. Y.	Kingston, N. Y.
17	Frt.	2	B. & O. R. R. Co.	Baltimore, Md.	Baltimore and Charles Streets.
18	Fer.	1	Clifton Ferry Incorporated (Tenn.)	Nashville, Tenn.	Clifton, Tenn.
19	Frt.	1	New York Trap Rock Corporation (N. Y.)	New York, N. Y.	250 Park Avenue.
20	Frt.	1	do	do	Do.
21	Frt.	1	R. G. Hays	Albany, N. Y.	Whitehall, N. Y.
22	Frt.	1	M. J. Dady Engineering and Contracting Co. (N. Y.)	New York, N. Y.	Brooklyn, N. Y.
23	Frt.	1	New York Central R. R. Co. (N. Y.)	do	6 Beaver Street.
24	Fsh.	1	Louis J. Harris	Los Angeles, Calif.	San Pedro, Calif.
25	Fsh.	1	Coast Fishing Co. (Calif.)	do	Wilmington, Calif.
26	Fsh.	0	Peril Straits Packing Co. (Wash.)	Ketchikan, Alaska	
27	Frt.	0	do	do	Todd, Alaska.
28	Fsh.	1	Coast Fishing Co. (Calif.)	Los Angeles, Calif.	Wilmington, Calif.
29	Frt.	1	Barrett Co. (N. J.)	New York, N. Y.	40 Rector Street.
30	Frt.	0	do	do	Do.
31	Fsh.	0	Alaska Packers Association (Calif.)	Ketchikan, Alaska	Loring, Alaska.
32	Pas.	1	Lee County	Memphis, Tenn.	Care S. L. Kirkpatrick, Marianna, Ark.
33	Frt.	1	Southern Transportation Co. (N. J.)	Philadelphia, Pa.	Commercial Trust Building.
34	Frt.	3	Reading Co. (Pa.)	do	Reading Terminal.
35	Frt.	1	New York Central R. R. Co. (N. Y.)	New York, N. Y.	6 Beaver Street.
36	Frt.	1	Colby Mill Co. (Wash.)	Seattle, Wash.	Colby, Wash.
37	Frt.	1	New York Central R. R. Co. (N. Y.)	New York, N. Y.	6 Beaver Street.
38	Fsh.	0	G. H. Draper	Seattle, Wash.	Portland, Oreg.
39	Frt.	1	Red Star Towing & Transportation Co. (W. Va.)	New York, N. Y.	17 Battery Place.
40	Frt.	2	Merritt-Chapman & Scott Corporation (Del.)	do	Do.
41	Frt.	5	do	New London, Conn.	Pequot Avenue.
42	Frt.	1	Edward G. Murray Lighterage & Transportation Co. (N. Y.)	Albany, N. Y.	Waterford, N. Y.
43	Tnk.	2	National Bank of Commerce (U. S.) (trustee)	New York, N. Y.	31 Nassau Street.
44	Frt.	1	Merritt-Chapman & Scott Corporation (Del.)	do	17 Battery Place.
45	Frt.	3	Eastern Transportation Co. (Del.)	Wilmington, Del.	Ford Building.
46	Frt.	8	Great Lakes Dredge & Dock Co. (N. J.)	Duluth, Minn.	First National Bank Building.
47	Frt.	1	Clyde Steamship Co. (Me.)	New York, N. Y.	Pier 36, North River.
48	Frt.	0	City of Los Angeles (Calif.)	Los Angeles, Calif.	City Hall.
49	Frt.	0	do	do	Do.
50	Frt.	2	B. & O. R. R. Co. (Md.)	Baltimore, Md.	Baltimore and Charles Streets.
51	Fsh.	1	Peter Scardina	San Francisco, Calif.	Monterey, Calif.
52	Frt.	1	Southern Transportation Co. (N. J.)	Philadelphia, Pa.	Commercial Trust Building.
53	Frt.	1	Bath Box Co. (Me.)	Bath, Me.	509 Washington Street.
54	Frt.	7	Baltimore Derrick & Salvage Corporation (Del.)	Baltimore, Md.	American Building.
55	Wrk.	2	Merritt-Chapman & Scott Corporation (Del.)	New York, N. Y.	17 Battery Place.
56	Wrk.	2	do	do	Do.
57	Frt.	1	Thomas J. Howard	do	1 Broadway.
58	Wrk.	1	Merritt-Chapman & Scott Corporation (Del.)	do	17 Battery Place.
59	Frt.	1	Southern Pacific Co. (Ky.)	do	Pier 49, North River.
60	Frt.	2	do	do	Do.
61	Wrk.	4	Merritt-Chapman & Scott Corporation (Del.)	do	17 Battery Place.
62	Frt.	0	Pacific Steamship Co. (Me.)	Seattle, Wash.	1519 Railroad Avenue South.
63	Frt.	1	Thomas J. Howard	New York, N. Y.	1 Broadway.
64	Msc.	4	Merritt-Chapman & Scott Corporation (Del.)	do	17 Battery Place.
65	Frt.	2	Southern Pacific Co. (Ky.)	do	Pier 49, North River.
66	Frt.	1	do	do	Do.
67	Frt.	0	Whitney Bros. Co. (Wis.)	Duluth, Minn.	Alworth Building.
68	Frt.	2	Southern Pacific Co. (Ky.)	New York, N. Y.	Pier 49, North River.
69	Wrk.	1	Merritt-Chapman & Scott Corporation (Del.)	do	17 Battery Place.
70	Wrk.	4	do	do	Do.
71	Frt.	1	Wright & Cobb Lighterage Co. (N. Y.)	do	Do.

⁹ Formerly barge Red Ribbon.

¹⁰ Formerly barge Oakwood.

¹¹ Formerly brg. {^a E. J. R. R. & T. Co. No 29.
^b T. W. O. Co. No. 29.

¹² Formerly barge Ironwood.

Line No.	Official No.	Rig	Name of vessel	Tonnage		Register dimensions			When built	Where built
				Gross	Net	Length	Breadth	Depth		
1	163376	Brg.	Conductor.....	392	392	110.0	43.2	9.3	1907	Brooklyn, N. Y.
2	162741	Brg.	Conemaugh.....	148	148	81.8	28.0	7.6	1906	Port Richmond, N. Y.
3	163370	Brg.	Coney Island.....	158	158	100.2	26.2	8.2	1907	Perth Amboy, N. J.
4	167240	Brg.	Confidence.....	490	481	115.3	30.3	13.6	1918	Kingston, N. Y.
5	162558	Brg.	Confuence.....	310	290	80.0	28.0	8.0	1905	Baltimore, Md.
6	34295	Brg.	Congress.....	183	183	89.1	30.4	8.1	1898	Rondout, N. Y.
7	164151	Brg.	Congress.....	289	289	105.3	35.1	9.7	1910	Tottenville, N. Y.
8	163776	Scw.	CONNAUGHT.....	316	316	125.0	32.0	8.6	1909	Ecorse, Mich.
9	165514	Brg.	Connecticut.....	473	473	201.3	23.8	11.0	1915	Chesapeake City, Md.
10	162668	Brg.	Connellsville.....	148	148	82.0	28.4	7.4	1906	Port Richmond, N. Y.
11	170204	Brg.	Connor Bros.....	335	335	112.0	34.1	9.2	1928	Newburgh, N. Y.
12	168433	Brg.	CONOCO No. 1.....	1,048	957	200.0	35.2	16.6	1920	Nashville, Tenn.
13	170241	Scw.	Conover.....	298	298	112.0	33.0	8.9	Unknown
14	163395	Brg.	Conqueror.....	363	363	105.2	40.2	9.7	1907	Brooklyn, N. Y.
15	34346	Brg.	Conquest.....	157	157	84.3	30.1	7.3	1909	do.
16	163438	Brg.	Consolidated.....	473	473	115.4	30.0	12.4	1907	South Rondout, N. Y.
17	34360	Brg.	Consort.....	207	207	95.3	31.0	8.4	1900	Brooklyn, N. Y.
18	166209	Brg.	Consort.....	340	340	114.4	36.5	8.9	1907	Grassy Point, N. Y.
19	34414	Brg.	Constitution.....	205	205	95.7	31.6	8.3	1901	Brooklyn, N. Y.
20	163607	Brg.	Consul.....	493	493	172.0	35.6	9.6	1908	Lake Charles, La.
21	34421	Brg.	Continental.....	206	206	95.4	31.2	8.3	1901	Brooklyn, N. Y.
22	168025	Brg.	Continental.....	572	505	123.6	44.4	10.4	1920	do.
23	162921	Brg.	Contractor.....	228	268	100.2	35.2	9.1	1906	do.
24	51251	Brg.	Conveyor.....	665	665	144.4	50.9	10.6	1895	do.
25	34361	Brg.	Convoy.....	206	206	95.2	30.9	8.4	1900	do.
26	166214	Brg.	Convoy.....	344	344	116.7	35.2	9.7	1914	Rondout, N. Y.
27	34362	Scw.	Cook No. 1.....	26	26	51.0	15.9	4.0	1900	Port Townsend, Wash.
28	34365	Scw.	Cook No. 4.....	19	19	46.5	14.0	3.5	1900	Anacortes, Wash.
29	34369	Scw.	Cook No. 6.....	10	10	36.0	10.5	3.5	1900	do.
30	34370	Scw.	Cook No. 7.....	10	10	36.0	10.5	3.5	1900	do.
31	163818	Scw.	Cook No. 13.....	23	23	50.3	16.1	3.5	1909	Port Townsend, Wash.
32	163819	Scw.	Cook No. 14.....	23	23	50.3	16.1	3.5	1909	do.
33	163820	Scw.	Cook No. 15.....	23	23	50.3	16.1	3.5	1909	do.
34	166078	Scw.	Cook No. 16.....	33	33	60.8	15.9	4.2	1915	Blaine, Wash.
35	166922	Scw.	Cook No. 17.....	30	30	56.3	15.9	4.1	1917	Bellingham, Wash.
36	34288	Brg.	Co-operator.....	149	149	85.2	29.2	7.6	1897	Brooklyn, N. Y.
37	162849	Scw.	Coot.....	78	78	68.7	22.1	6.1	1902	Olympia, Wash.
38	168564	Brg.	Copake.....	481	481	100.0	32.3	8.8	1922	Brooklyn, N. Y.
39	170675	Brg.	Copperas Creek Ferry.....	24	24	64.5	18.0	2.5	1930	Havana, Ill.
40	163933	Brg.	Cora.....	472	452	186.0	23.9	11.4	1909	Madison, Md.
41	165066	Brg.	Corfu.....	457	434	101.2	31.4	8.5	1912	Brooklyn, N. Y.
42	166407	Brg.	Cornelia.....	351	351	89.8	30.0	6.7	1916	Suffolk, Va.
43	167069	Brg.	Cornelia D.....	236	231	97.0	25.8	10.0	1915	Kingston, N. Y.
44	164450	Onl.	Cornelius Reardon.....	106	99	96.0	17.5	7.8	1911	Rondout, N. Y.
45	169641	Brg.	Cornelius Vanderblt.....	333	333	113.6	33.9	9.3	1926	Kingston, N. Y.
46	167517	Scw.	Cornell II.....	39	39	54.2	20.1	4.2	1919	Harper, Wash.
47	169991	Scw.	Cornell 9.....	231	231	110.1	30.1	7.8	1921	Navy Yard, Puget Sound, Wash.
48	166739	Scw.	Cornell No. 1.....	24	24	50.6	17.9	3.3	1917	Colby, Wash.
49	169669	Brg.	Cornerstone.....	332	332	112.3	34.0	9.5	Unknown
50	168709	Brg.	Corning.....	300	300	100.3	26.5	11.0	1923	Kingston, N. Y.
51	34319	Brg.	Cornwall.....	418	396	100.8	30.0	7.7	1899	Brooklyn, N. Y.
52	170107	Brg.	CORONADO.....	72	69	50.6	21.7	6.6	1926	Los Angeles, Calif.
53	164965	Brg.	Corpus Christi.....	309	309	131.0	32.3	7.6	1912	Lockmoor, La.
54	167399	Brg.	Cotton Lighterage Corporation No. 103.....	209	209	85.2	33.0	8.3	1910	Tottenville, N. Y.
55	169670	Brg.	Covestone.....	273	273	111.2	32.6	8.2	Unknown
56	164537	Drg.	Craighill.....	223	223	79.3	39.7	8.6	1902	Mobile, Ala.
57	163350	Brg.	Crescent.....	429	402	99.0	30.0	8.0	1907	Tottenville, N. Y.
58	170114	Drg.	CREST.....	1,059	1,059	167.0	48.0	12.3	1926	Camden, N. J.
59	168621	Brg.	CREW LEVICK BARGE NO. 8.....	580	580	201.0	40.1	8.0	1921	New Orleans, La.
60	169189	Brg.	CREW LEVICK NO. 10.....	204	204	118.2	28.6	6.7	1922	do.
61	168720	Brg.	Crickmore.....	289	289	100.5	26.0	11.1	1923	Kingston, N. Y.
62	162767	Brg.	Croatian.....	416	416	175.0	23.7	15.0	1901	New Bern, N. C.
63	163112	Scw.	Crocodile.....	14	14	39.3	14.1	3.4	1907	Bellingham, Wash.
64	169575	Scw.	Crosby No. 1.....	413	413	112.9	38.1	10.6	1926	Seattle, Wash.
65	169595	Scw.	Crosby No. 2.....	394	394	112.1	38.1	10.3	1926	do.
66	169840	Scw.	Crosby No. 3.....	276	276	100.0	36.0	8.9	1927	Seattle, Wash.
67	169856	Scw.	Crosby No. 4.....	277	277	100.0	36.0	8.8	1927	do.
68	169883	Scw.	Crosby No. 5.....	277	277	100.0	36.0	8.9	1927	do.
69	169974	Scw.	Crosby No. 6.....	283	283	99.9	36.0	8.9	1928	do.
70	169719	Scw.	Crosby No. 8.....	254	254	90.2	36.0	9.0	1927	do.
71	169592	Scw.	Crosby Fisheries No. 1.....	71	71	64.3	22.0	4.0	1926	do.
72	170019	Scw.	Crosby Fisheries No. 2.....	35	35	55.7	16.0	4.7	1928	do.
73	169271	Brg.	Croton.....	448	448	100.5	32.3	7.7	1925	Kingston, N. Y.

¹ Formerly barge (a Strongwood, (b Commonwealth.

² Formerly barge (a Hermitage, (b Galena No. 1, (c Wm. Jervis.

Line No.	Service	Crew	Name of owner	Home port	Address of owner
1	Wrk.	5	Merritt-Chapman & Scott Corporation (Del.)	New York, N. Y.	17 Battery Place.
2	Frt.	2	B. & O. R. R. Co. (Md.)	Baltimore, Md.	Baltimore and Charles Streets.
3	Frt.	1	Henry Farber	New York, N. Y.	8676 Nineteenth Avenue (B.).
4	Frt.	1	James A. O'Boyle	do.	11 Moore Street.
5	Frt.	1	B. & O. R. R. Co. (Md.)	Baltimore, Md.	Baltimore and Charles Streets.
6	Frt.	2	Southern Pacific Co. (Ky.)	New York, N. Y.	Pier 49, North River.
7	Wrk.	1	Merritt-Chapman & Scott Corporation (Del.)	do.	17 Battery Place.
8	Frt.	0	Dunbar & Sullivan Dredging Co. (N. Y.)	Buffalo, N. Y.	Erie County Bank Building.
9	Frt.	1	Southern Transportation Co. (N. J.)	Philadelphia, Pa.	Commercial Trust Building.
10	Frt.	1	B. & O. R. R. Co. (Md.)	Baltimore, Md.	Baltimore and Charles Streets.
11	Frt.	1	New York Trap Rock Corporation (N. Y.)	New York, N. Y.	250 Park Avenue.
12	Tnk.	4	Continental Steamship Co. (Del.)	Wilmington, Del.	Baltimore, Md.
13	Frt.	1	Joseph F. O'Boyle	New York, N. Y.	11 Moore Street.
14	Frt.	1	Merritt-Chapman & Scott Corporation (Del.)	do.	17 Battery Place.
15	Frt.	2	Southern Pacific Co. (Ky.)	do.	Pier 49, North River.
16	Frt.	1	Anthony O'Boyle	do.	11 Moore Street.
17	Frt.	2	Southern Pacific Co. (Ky.)	do.	Pier 49, North River.
18	Frt.	1	Merritt-Chapman & Scott Corporation (Del.)	do.	17 Battery Place.
19	Frt.	2	Southern Pacific Co. (Ky.)	do.	Pier 49, North River.
20	Frt.	1	Aiken Towboat & Barge Co. (Fla.)	Pensacola, Fla.	S. Palafox Street.
21	Frt.	2	Southern Pacific Co. (Ky.)	New York, N. Y.	Pier 49, North River.
22	Frt.	1	Philadelphia Derrick & Salvage Corporation (Del.)	Philadelphia, Pa.	Delaware Avenue and Vine Street.
23	Frt.	1	do.	do.	Do.
24	Wrk.	8	Merritt-Chapman & Scott Corporation (Del.)	do.	Do.
25	Frt.	2	Southern Pacific Co. (Ky.)	do.	Pier 49, North River.
26	Wrk.	1	Merritt-Chapman & Scott Corporation (Del.)	do.	17 Battery Place.
27	Fsh.	0	Pacific American Fisheries (Me.)	Ketchikan, Alaska	South Bellingham, Wash.
28	Fsh.	0	do.	do.	Do.
29	Fsh.	0	do.	do.	Do.
30	Frt.	0	John Adams	Tacoma, Wash.	Wauna, Wash.
31	Frt.	0	Pacific American Fisheries (Me.)	Ketchikan, Alaska	South Bellingham, Wash.
32	Fsh.	0	Alaska Pacific Salmon Corporation (Del.)	do.	do.
33	Frt.	0	Pacific American Fisheries (Me.)	do.	Do.
34	Fsh.	0	do.	do.	Do.
35	Fsh.	0	do.	do.	Do.
36	Frt.	2	Southern Pacific Co. (Ky.)	New York, N. Y.	Pier 49, North River.
37	Frt.	0	Peninsular Railway Co. (Wash.)	Tacoma, Wash.	Shelton, Wash.
38	Frt.	1	New York Central R. R. Co. (N. Y.)	New York, N. Y.	6 Beaver Street.
39	Fer.	1	George Colvin	Peoria, Ill.	Havana, Ill.
40	Frt.	3	Lottie V. Wathen	Baltimore, Md.	Pier 4, East Pratt Street.
41	Frt.	1	New York Central R. R. Co. (N. Y.)	New York, N. Y.	6 Beaver Street.
42	Frt.	1	Covered Barges (N. Y.)	do.	17 State Street.
43	Frt.	1	James F. Dwyer	Albany, N. Y.	Kingston, N. Y.
44	Frt.	1	John J. Maher	do.	Do.
45	Frt.	1	New York Trap Rock Corporation (N. Y.)	New York, N. Y.	250 Park Avenue.
46	Frt.	0	Chas. Cornell	Seattle, Wash.	Harper, Wash.
47	Frt.	0	do.	do.	Do.
48	Frt.	0	Colby Mill Co. (Wash.)	do.	Colby, Wash.
49	Frt.	1	New York Trap Rock Corporation (N. Y.)	New York, N. Y.	250 Park Avenue.
50	Frt.	1	New York Central R. R. Co. (N. Y.)	do.	6 Beaver Street.
51	Frt.	1	do.	do.	Do.
52	Tnk.	1	Union Oil Co. of California (Calif.)	Los Angeles, Calif.	Union Oil Building.
53	Frt.	1	Standard Dredging Co. (N. J.)	New York, N. Y.	Woolworth Building.
54	Frt.	1	Lighterage Corporation (N. Y.)	do.	11 Broadway.
55	Frt.	1	New York Trap Rock Corporation (N. Y.)	do.	250 Park Avenue.
56	Drg.	2	M. J. Dady Engineering & Contracting Co. (N. Y.)	do.	367 Fulton Street (B.).
57	Frt.	0	New York Central R. R. Co. (N. Y.)	do.	6 Beaver Street.
58	Drg.	21	Great Lakes Dredge & Dock Co. (N. J.)	do.	17 Battery Place.
59	Tnk.	1	Crew Levick Co. (Pa.)	Philadelphia, Pa.	219 North Broad Street.
60	Tnk.	1	do.	do.	Do.
61	Frt.	1	New York Central R. R. Co. (N. Y.)	New York, N. Y.	6 Beaver Street.
62	Frt.	1	Paul Barge & Transportation Co. (Md.)	Baltimore, Md.	Stewart Building.
63	Frt.	0	Alaska Packers' Association (Calif.)	Port Townsend, Wash.	Blaine, Wash.
64	Frt.	0	Crosby Lighterage Co. (Wash.)	Seattle, Wash.	1001 Fairview Avenue, North.
65	Frt.	0	do.	do.	Do.
66	Frt.	0	do.	do.	Do.
67	Frt.	0	do.	do.	Do.
68	Frt.	0	do.	do.	Do.
69	Frt.	0	do.	do.	Do.
70	Frt.	0	do.	do.	Do.
71	Frt.	0	do.	do.	Do.
72	Fsh.	0	Crosby Fisheries Co. (Wash.)	Seward, Alaska	Zachar Bay (Kodiak post office), Alaska.
73	Frt.	1	New York Central R. R. Co. (N. Y.)	New York, N. Y.	6 Beaver Street.

¹ Formerly barge Rockwood.
⁴ Formerly brg. Monarch.
⁶ Formerly barge Clara Brooks.

⁵ Formerly barge O. D. No. 52.
⁷ Formerly U. S. N. No. Y. C. 361.
⁸ Formerly barge Chas. G. Blades.

Line No.	Official No.	Rig	Name of vessel	Tonnage		Register dimensions			When built	Where built
				Gross	Net	Length	Breadth	Depth		
1	170535	Brg.	Crowley No. 64.....	267	267	105.8	32.0	8.5	1913	San Francisco, Calif.
2	169980	Brg.	Crystal.....	506	506	117.7	29.7	12.2	1909	South Rondout, N. Y.
3	34303	Brg.	Cuba.....	353	353	83.7	29.9	7.0	1898	Brooklyn, N. Y.
4	34385	Scw.	CUBA LIBRE.....	195	195	95.0	25.0	7.0	1895	Sault Ste. Marie, Mich.
5	163431	Scw.	CULLENE RHU.....	240	240	68.0	24.0	8.0	1907	Port Huron, Mich.
6	167256	Drg.	Cully.....	17	17	40.0	17.0	3.0	1914	Algonac, Mich.
7	167287	Scw.	Cully No. 1.....	6	6	24.0	11.0	2.5	1915	do.
8	34277	Brg.	Cumberland.....	132	93	75.0	26.0	7.9	1897	Baltimore, Md.
9	167188	Brg.	Cumberland.....	914	898	214.0	32.0	14.3	1918	Norfolk, Va.
10	51413	Brg.	Currituck.....	352	332	162.0	23.8	11.0	1909	Elkton, Md.
11	166164	Brg.	Curtis Bay.....	305	285	144.2	23.5	9.2	1912	South Baltimore, Md.
12	166827	Brg.	Curtis No. 1.....	31	31	49.7	19.7	2.7	1917	Long Beach, Calif.
13	168415	Brg.	Curtis No. 2.....	44	36	51.4	22.7	4.2	1918	Los Angeles, Calif.
14	163121	Brg.	CYCLOPS.....	324	324	96.0	38.4	9.8	1907	Philadelphia, Pa.
15	168535	Scw.	D-1.....	241	241	85.5	38.8	7.7	1922	North Tonawanda, N. Y.
16	35617	Scw.	D. 35.....	607	607	137.0	36.2	12.7	1903	Duluth, Minn.
17	162282	Scw.	D. 37 (steel).....	715	675	130.0	36.0	12.6	1904	Manitowoc, Wis.
18	166797	Scw.	D. E.....	201	201	99.8	38.0	6.1	1917	Buffalo, N. Y.
19	214326	Scw.	D. F.....	45	45	64.0	21.0	3.8	1914	Seattle, Wash.
20	169449	Scw.	D. F. No. 1.....	109	109	59.9	20.0	5.1	1926	do.
21	169724	Scw.	D. F. No. 2.....	478	478	75.3	24.0	6.1	1927	do.
22	169887	Scw.	D. J. H.....	240	240	53.7	21.2	5.3	1922	Katalla, Alaska
23	35613	Scw.	D. L. Co. XVI.....	184	184	90.2	32.2	7.3	1902	Olympia, Wash.
24	163678	Scw.	D. L. Co. XVII.....	113	113	82.0	26.4	6.0	1906	Seattle, Wash.
25	163679	Scw.	D. L. Co. XVIII.....	113	113	82.0	26.4	6.0	1906	do.
26	163707	Scw.	D. L. Co. XIX.....	104	104	81.6	26.0	6.0	1908	do.
27	30162	Scw.	D. L. Co. XX.....	234	234	110.3	30.3	7.2	1899	do.
28	164524	Scw.	D. L. Co. XXI.....	32	32	50.0	20.0	4.0	1911	do.
29	164544	Scw.	D. L. Co. XXII.....	23	23	50.0	15.0	4.0	1907	Bremerton, Wash.
30	164210	Scw.	D. L. Co. XXV.....	119	119	80.2	26.0	6.8	1910	Port Townsend, Wash.
31	165400	Scw.	D. L. Co. XXVI.....	752	752	111.6	37.0	7.5	1913	Seattle, Wash.
32	165472	Scw.	D. L. Co. XXVII.....	279	279	112.0	37.0	7.5	1913	do.
33	165616	Scw.	D. L. Co. XXVIII.....	166	166	89.9	28.0	7.6	1914	do.
34	165622	Scw.	D. L. Co. XXIX.....	166	165	89.9	28.0	7.6	1914	do.
35	167041	Scw.	D. L. Co. XXX.....	494	494	122.0	41.1	11.0	1917	Port Townsend, Wash.
36	167067	Scw.	D. L. Co. XXXI.....	494	494	122.0	41.0	11.0	1917	Hadlock, Wash.
37	167135	Scw.	D. L. Co. XXXII.....	272	272	111.7	37.0	7.7	1918	do.
38	167339	Scw.	D. L. Co. XXXIII.....	662	662	128.0	41.0	11.1	1918	do.
39	167709	Scw.	D. L. Co. XXXV.....	194	194	98.4	32.2	7.2	1919	do.
40	167710	Scw.	D. L. Co. XXXVI.....	194	194	98.4	32.2	7.3	1919	do.
41	168419	Scw.	D. L. Co. XXXVII.....	380	380	110.0	35.8	10.8	1922	Port Blakely, Wash.
42	168811	Scw.	D. L. Co. XXXVIII.....	190	190	90.1	32.0	7.7	1917	do.
43	162369	Scw.	D. L. Co. No. IV.....	105	105	80.8	26.8	6.0	1903	Olympia, Wash.
44	162370	Scw.	D. L. Co. No. V.....	105	105	80.0	26.8	6.0	1903	Seattle, Wash.
45	165413	Scw.	D. L. Co. No. VI.....	114	114	90.0	28.0	6.0	1913	do.
46	165645	Scw.	D. L. Co. No. VII.....	85	85	70.1	24.0	6.0	1914	do.
47	165549	Scw.	D. L. Co. No. VIII.....	104	104	81.0	26.0	6.0	1913	do.
48	162374	Scw.	D. L. Co. No. XIV.....	103	103	82.6	24.9	6.0	1904	do.
49	162375	Scw.	D. L. Co. No. XV.....	156	156	91.0	29.0	7.0	1904	Olympia, Wash.
50	167473	Scw.	D. L. Co. No. XXXIV.....	420	420	152.0	40.0	7.8	1919	Hadlock, Wash.
51	165244	Scw.	D. L. Co. No. XXXIX.....	170	170	90.0	32.0	8.0	1913	Seattle, Wash.
52	165260	Scw.	D. L. Co. No. XL.....	170	170	90.0	32.0	8.0	1913	do.
53	165340	Scw.	D. L. Co. No. XLI.....	170	170	90.0	32.0	8.0	1913	do.
54	165380	Scw.	D. L. Co. No. XLII.....	170	170	90.0	32.0	8.0	1913	do.
55	166972	Scw.	D. L. Co. No. XLIII.....	248	248	90.0	33.9	9.3	1917	Port Blakely, Wash.
56	165316	Scw.	D. L. Co. No. XLIV.....	224	224	91.0	34.0	9.0	1913	Seattle, Wash.
57	169289	Scw.	D. L. Co. No. XLV.....	281	281	100.0	36.0	9.0	1925	do.
58	169269	Scw.	D. L. Co. No. XLVI.....	290	290	99.9	35.9	9.3	1925	Port Blakely, Wash.
59	169270	Scw.	D. L. Co. No. XLVII.....	286	286	100.0	35.8	9.3	1925	do.
60	169463	Scw.	D. L. Co. No. XLVIII.....	297	297	110.1	36.0	8.5	1926	Seattle, Wash.
61	169464	Scw.	D. L. Co. No. XLIX.....	297	297	110.1	36.0	8.5	1926	do.
62	165539	Brg.	D. N. Co. No. 101 (steel).....	342	342	150.0	30.0	8.2	1913	Ambridge, Pa.
63	165540	Brg.	D. N. Co. No. 102 (steel).....	342	342	150.0	30.0	8.2	1913	do.
64	167166	Scw.	D. S. S. Co. 4.....	18	18	40.3	15.9	3.6	1917	Port Blakely, Wash.
65	167167	Scw.	D. S. S. Co. 5.....	30	30	54.3	18.0	3.8	1918	do.
66	167518	Scw.	D. S. S. Co. 7.....	49	49	66.2	22.0	4.0	1919	Anacortes, Wash.
67	166244	Scw.	D. S. S. Co. No. 1.....	41	41	60.0	20.0	4.2	1916	do.
68	166656	Scw.	D. S. S. Co. No. 2.....	37	37	59.7	18.0	4.3	1917	do.
69	166676	Scw.	D. S. S. Co. No. 3.....	30	30	50.0	18.0	4.2	1917	Bremerton, Wash.
70	167554	Scw.	D. S. S. Co. No. 8.....	33	33	54.1	18.0	4.0	1919	Seattle, Wash.
71	168591	Scw.	D. S. S. Co. No. 9.....	18	18	40.1	14.0	4.0	1924	do.
72	169112	Scw.	D. & W. No. 1 (steel).....	23	23	40.3	20.3	3.2	1915	Detroit, Mich.
73	162623	Brg.	D. H. Opdenbrouw.....	210	210	99.0	31.0	7.7	1904	Kingston, N. Y.

1 Formerly barge (s) Foss No. 9.
 2 Formerly barge (s) Foss No. 36.

3 Formerly scow Ajax.

4 Formerly scow C. C. Co. No. 2.

5 Formerly scow Cary-Davis No. 1.

6 Formerly scow P. B. T. Co. No. 12.

7 Formerly scow H. & S. No. 12.

8 Formerly scow H. & S. No. 17.

Unrigged Vessels

645

Line No.	Service	Crew	Name of owner	Home port	Address of owner
1	Frt.	1	Crowley Launch & Tugboat Co. (Calif.)	San Francisco, Calif.	Pier 14.
2	Frt.	1	Mesick & Mesick (N. J.)	New York, N. Y.	1 Broadway.
3	Frt.	2	Southern Pacific Co. (Ky.)	New York, N. Y.	Pier 49, North River.
4	Frt.	0	Dunbar & Sullivan Dredging Co. (N. Y.)	Buffalo, N. Y.	Erie County Bank Building.
5	Frt.	0	do	do	Do.
6	Drq.	2	Guy A. Hemenger	Port Huron, Mich.	Algonac, Mich.
7	Drq.	1	do	do	Do.
8	Frt.	2	B. & O. R. R. Co. (Md.)	Baltimore, Md.	Baltimore and Charles Streets.
9	Frt.	1	Southern Transportation Co. (N. J.)	Philadelphia, Pa.	Commercial Trust Building.
10	Frt.	1	do	do	Do.
11	Frt.	2	Davison Chemical Co. (Md.)	Baltimore, Md.	Garrett Building.
12	Fsh.	2	Curtis Corporation (Calif.)	Los Angeles, Calif.	Long Beach, Calif.
13	Fsh.	1	do	do	Do.
14	Frt.	1	Southern Pacific Co. (Ky.)	New York, N. Y.	Pier 49, North River.
15	Msc.	1	Dunbar & Sullivan Dredging Co. (N. Y.)	Buffalo, N. Y.	Erie County Bank Building.
16	Frt.	1	Great Lakes Dredg & Dock Co. (N. J.)	Duluth, Minn.	First National Bank Building.
17	Frt.	0	do	do	Do.
18	Frt.	2	Gravel Products Corporation (N. Y.)	Buffalo, N. Y.	78 Ferry Street.
19	Fsh.	0	S. R. Doremus	Seattle, Wash.	Bell Street Dock.
20	Fsh.	0	do	do	Do.
21	Fsh.	1	do	do	Do.
22	Fsh.	0	D. J. Halferty	Juneau, Alaska	Cordova, Alaska.
23	Frt.	0	Drummond Lighterage Co. (Wash.)	Seattle, Wash.	Colman Building.
24	Frt.	0	do	do	Do.
25	Frt.	0	do	do	Do.
26	Frt.	0	do	do	Do.
27	Frt.	0	Delta V. Smyth	do	Olympia, Wash.
28	Frt.	0	J. M. Colman Co. (Wash.)	do	Colman Building.
29	Frt.	0	George Inlet Packing Co. (Oreg.)	Ketchikan, Alaska	
30	Frt.	0	Drummond Lighterage Co. (Wash.)	Seattle, Wash.	Colman Building.
31	Frt.	0	Morrison Mill Co. (Wash.)	do	Bellingham, Wash.
32	Frt.	0	Drummond Lighterage Co. (Wash.)	do	Colman Building.
33	Frt.	0	do	do	Do.
34	Frt.	0	do	do	Do.
35	Frt.	1	do	do	Do.
36	Frt.	0	do	do	Do.
37	Frt.	0	do	do	Do.
38	Frt.	0	do	do	Do.
39	Frt.	0	do	do	Do.
40	Frt.	0	do	do	Do.
41	Frt.	0	do	do	Do.
42	Frt.	0	do	do	Do.
43	Frt.	0	Mrs. K. Winkler	do	3615 Burke Avenue.
44	Frt.	0	do	do	Do.
45	Frt.	0	Drummond Lighterage Co. (Wash.)	do	Colman Building.
46	Frt.	0	Karl Hansen	do	1911 L. O. Smith Building.
47	Frt.	0	Drummond Lighterage Co. (Wash.)	do	Colman Building.
48	Frt.	1	Martin Hefner	do	Bremerton, Wash.
49	Frt.	0	Drummond Lighterage Co. (Wash.)	do	Colman Building.
50	Frt.	0	do	do	Do.
51	Frt.	0	do	do	Do.
52	Frt.	0	do	do	Do.
53	Frt.	0	do	do	Do.
54	Frt.	0	do	do	Do.
55	Frt.	0	do	do	Do.
56	Frt.	0	do	do	Do.
57	Frt.	0	do	do	Do.
58	Frt.	0	do	do	Do.
59	Frt.	0	do	do	Do.
60	Frt.	0	do	do	Do.
61	Frt.	0	do	do	Do.
62	Frt.	1	Robert J. McArdle Contracting Co. (Del.)	Philadelphia, Pa.	1416 Chestnut Street.
63	Frt.	1	Standard Dredging Co. (N. J.)	New York, N. Y.	233 Broadway.
64	Fsh.	0	Alaska Pacific Salmon Corporation (Del.)	Ketchikan, Alaska	
65	Fsh.	0	do	do	
66	Fsh.	0	Peril Straits Packing Co. (Wash.)	do	Todd, Alaska.
67	Fsh.	0	Nakat Packing Corporation (N. Y.)	do	
68	Fsh.	0	Alaska Pacific Salmon Corporation (Del.)	do	
69	Fsh.	0	do	do	
70	Fsh.	0	do	do	
71	Fsh.	0	do	do	
72	Frt.	0	Detroit & Windsor Ferry Co. (Mich.)	Detroit, Mich.	Foot Woodward Avenue.
73	Frt.	1	Daniel H. Mowell	New York, N. Y.	1 Broadway.

¹ Formerly scow H. & S. No. 14.
² Formerly scow H. & S. No. 5.
³ Formerly scow H. & S. No. 7.
⁴ Formerly scow H. & S. No. 9.

¹¹ Formerly scow H. & S. No. 10.
¹² Formerly scow H. & S. No. 13.
¹³ Formerly scow H. & S. No. 8.

Line No.	Official No.	Rig	Name of vessel	Tonnage		Register dimensions			When built	Where built
				Gross	Net	Length	Breadth	Depth		
1	170371	Scw.	D. J. Moran No. 1.....	33	33	Feet 49.4	Feet 20.0	Feet 3.8	1929	Sault Ste. Marie, Mich.
2	169915	Brg.	D. J. Mulqueen, jr.....	484	484	115.0	31.4	13.1	1917	Kingston, N. Y.....
3	169614	Brg.	D. P. Cooper.....	257	257	97.0	25.8	11.1	1923	do.....
4	168598	Brg.	Dacula.....	2,234	2,234	266.8	46.6	23.8	1919	Olympia, Wash.....
5	169106	Drg.	Dade.....	236	233	109.9	34.2	7.2	1924	Baltimore, Md.....
6	163720	Scw.	Daisy D.....	174	174	82.2	32.1	7.3	1909	Everett, Wash.....
7	162936	Brg.	Dakota.....	390	390	164.9	38.4	7.1	1906	St. Michael, Alaska.....
8	165060	Brg.	Dallas.....	191	191	85.9	30.1	8.3	1912	Kingston, N. Y.....
9	169760	Scw.	Danaco No. 3.....	29	29	80.3	14.5	3.1	1927	Houghton, Wash.....
10	169761	Scw.	Danaco No. 4.....	12	12	66.4	10.3	2.1	1927	do.....
11	165768	Scw.	Dan McCoy.....	40	40	58.0	17.8	4.6	1914	Sault Ste. Marie, Mich.
12	169357	Drg.	Dania.....	242	239	110.0	34.1	7.4	1925	Baltimore, Md.....
13	163403	Brg.	Daniel.....	414	414	110.0	28.9	12.4	1907	South Rondout, N. Y.
14	167121	Brg.	Daniel C. Robinson.....	490	481	115.3	31.0	13.6	1917	Kingston, N. Y.....
15	164408	Brg.	Daniel T. Gilmartin.....	305	305	111.8	33.0	8.7	1910	Brooklyn, N. Y.....
16	168499	Brg.	Danville.....	297	297	100.2	25.9	11.0	1922	Kingston, N. Y.....
17	165000	Scw.	Darling No. 2.....	14	14	36.5	14.0	3.6	1912	Olympia, Wash.....
18	136371	Brg.	David.....	257	257	155.4	28.3	7.8	1878	Baltimore, Md.....
19	167371	Brg.	David R.....	330	313	105.6	27.2	11.2	1918	Rondout, N. Y.....
20	167443	Brg.	David Foster.....	447	447	112.0	30.0	13.1	1918	Kingston, N. Y.....
21	166584	Brg.	David Waterbury.....	447	447	112.0	29.0	13.1	1916	Rondout, N. Y.....
22	165285	Cnl.	David E. Sanders.....	108	100	96.0	17.5	7.8	1913	do.....
23	165783	Brg.	Davis.....	8	8	50.0	12.1	2.2	1913	Davis Ferry, Tenn.....
24	35594	Brg.	Dawn.....	30	30	65.0	14.8	4.6	1901	Wells Island, N. Y.....
25	166681	Scw.	Dawn II.....	77	77	50.0	18.0	3.8	1914	Bellevue, Wash.....
26	169187	Brg.	Day Light Ferry.....	6	6	32.5	12.2	2.3	1925	Marianna, Ark.....
27	166620	Brg.	Dayton.....	311	311	79.7	28.4	7.2	1917	Brooklyn, N. Y.....
28	168558	Brg.	Dayton.....	481	481	100.0	32.3	8.8	1922	do.....
29	169186	Brg.	Dayton.....	6	6	47.3	9.9	2.0	1925	Dayton, Ohio.....
30	164368	Brg.	Daytona.....	170	170	86.6	30.4	7.2	1907	Kingston, N. Y.....
31	170103	Brg.	Dean Goodsell.....	40	35	64.1	23.0	3.2	1927	Burlington, Vt.....
32	167663	Scw.	Deep Sea Salvage Co. No. 1.....	52	52	41.0	30.7	4.2	1919	Seattle, Wash.....
33	167664	Scw.	Deep Sea Salvage Co. No. 2.....	44	44	41.0	19.6	4.1	1919	do.....
34	162801	Scw.	Deering No. 1.....	30	30	40.2	20.1	4.5	1906	do.....
35	162802	Scw.	Deering No. 2.....	30	30	40.2	20.1	4.5	1906	do.....
36	166194	Brg.	Deer Park.....	298	298	79.8	28.6	6.5	1915	Mariners Harbor, N. Y.
37	165196	Drg.	Defiance.....	742	742	120.0	39.6	11.4	1912	Green Bay, Wis.....
38	166185	Brg.	De Land.....	192	192	90.5	30.9	8.0	1913	Keyport, N. J.....
39	162411	Brg.	Delaware.....	418	418	183.8	23.8	10.9	1905	Elkton, Md.....
40	168364	Brg.	DELAWARE.....	351	343	135.0	34.0	8.8	1922	Chester, Pa.....
41	35529	Brg.	Delhi.....	523	523	143.9	30.9	11.1	1896	Elizabethport, N. J.....
42	166646	Brg.	Delta.....	456	456	100.6	30.6	8.9	1917	Brooklyn, N. Y.....
43	166477	Brg.	Denison.....	175	175	85.7	30.0	7.8	1913	do.....
44	168843	Brg.	Denison.....	263	263	99.4	34.2	9.4	1923	Kingston, N. Y.....
45	170509	Scw.	Denny.....	248	248	100.0	34.0	7.9	1929	Seattle, Wash.....
46	212000	Brg.	Dentist.....	120	120	64.9	22.0	4.5	1913	Sitka, Alaska.....
47	169212	Brg.	Denton's Ferry.....	7	7	51.0	11.6	1.9	1923	Cotter, Ark.....
48	164909	Brg.	Derrick.....	23	23	50.6	16.0	3.8	1909	Alexandria Bay, N. Y.
49	164473	Scw.	DERRICK No. 5.....	329	329	89.3	40.1	9.0	1911	Buffalo, N. Y.....
50	169185	Brg.	Derrick & Hoister No. 2.....	103	103	64.0	32.0	5.9	Unknown.....
51	170621	Brg.	Deshler.....	498	498	100.0	32.0	8.3	1930	Mariners Harbor, N. Y.
52	163452	Scw.	DESTROYER.....	356	356	106.0	30.2	6.0	1907	Ferrysburg, Mich.....
53	167990	Scw.	Detour.....	575	575	139.2	44.0	12.0	1920	Detour, Mich.....
54	169302	Brg.	DETROIT.....	269	269	100.0	31.2	9.2	1925	East Boston, Mass.....
55	170172	Scw.	Dewey Fish Co. No. 3.....	27	27	51.9	16.0	4.0	1928	Seattle, Wash.....
56	170173	Scw.	Dewey Fish Co. No. 4.....	27	27	51.9	16.0	4.0	1928	do.....
57	35577	Brg.	Dexter.....	114	98	75.5	25.0	7.3	1900	Brooklyn, N. Y.....
58	164355	Brg.	Diamond K No. 2.....	41	41	74.0	15.0	5.4	1911	Utsalady, Wash.....
59	35560	Brg.	Diamond State.....	380	361	160.0	23.4	12.0	1898	Milford, Del.....
60	51277	Brg.	Diascond.....	373	373	154.8	23.4	11.4	1906	Elkton, Md.....
61	168341	Scw.	Dick.....	339	339	121.4	40.4	7.8	1922	Everett, Wash.....
62	169603	Drg.	DIESEL.....	587	587	175.0	40.0	9.0	1921	New Orleans, La.....
63	35556	Brg.	Dispatch.....	193	193	90.5	23.0	9.2	1899	Rondout, N. Y.....
64	167867	Brg.	Dittmar No. 20.....	488	480	115.5	31.0	13.6	1918	Kingston, N. Y.....
65	163774	Scw.	Dixie.....	8	8	34.3	10.1	3.0	1906	La Conner, Wash.....
66	169745	Brg.	Dixie.....	23	23	59.1	16.0	3.0	1927	Coalburg, W. Va.....
67	35600	Scw.	Dixie No. 1.....	10	10	46.2	12.1	2.4	1901	Beach, Wash.....
68	35601	Scw.	Dixie No. 2.....	10	10	46.2	12.1	2.4	1901	do.....
69	35610	Scw.	Dixie No. 3.....	14	14	46.0	13.0	3.0	1902	Chuckanut, Wash.....
70	163858	Scw.	Dixie No. 4.....	26	26	51.0	15.6	4.1	1909	Bellingham, Wash.....
71	164493	Scw.	Dixie No. 5.....	26	26	51.0	15.9	4.1	1911	do.....
72	165241	Scw.	Dixie No. 6.....	34	34	60.0	16.0	4.0	1913	Anacortes, Wash.....
73	165256	Scw.	Dixie No. 7.....	34	34	60.0	16.0	4.0	1913	do.....
74	166069	Scw.	Dixie No. 8.....	29	29	57.7	16.0	4.0	1915	Friday Harbor, Wash.....
75	166831	Scw.	Dixie No. 9.....	30	30	56.3	15.9	4.1	1917	Bellingham, Wash.....

1 Formerly barge Jos. B. Lynch.

2 Formerly barge Enoch Pratt.

Unrigged Vessels

647

Line No.	Service	Crew	Name of owner	Home port	Address of owner
1	Frt.	1	John K. Moran.....	Sault Ste. Marie, Mich.	320 Maple Street.
2	Frt.	0	D. J. Mulqueen.....	New York, N. Y.	185 Dahill Road (B).
3	Frt.	1	James F. Dwyer.....	Albany, N. Y.	Kingston, N. Y.
4	Frt.	6	Washington Tug & Barge Co. (Wash.).....	Seattle, Wash.	Colman Dock.
5	Drg.	18	Hollywood Dredging and Construction Co. (Fla.).....	Miami, Fla.	Hollywood, Fla.
6	Frt.	0	Canyon Lumber Co. (Wash.).....	Seattle, Wash.	Everett, Wash.
7	Frt.	1	American Yukon Navigation Co. (W. Va.).....	Eagle, Alaska	Seattle, Wash.
8	Frt.	1	Mallory Steamship Co. (Me.).....	New York, N. Y.	Pier 34, North River.
9	Frt.	0	Glenn R. Day.....	Seward, Alaska	Iditarod, Alaska.
10	Frt.	0	do.....	do.	Do.
11	Lgt.	1	Elmo Kibby.....	Sault Ste. Marie, Mich.	Mission Road and East Portage Avenue.
12	Drg.	22	R. C. Huffman Construction Co. (Ohio).....	Miami, Fla.	Terminal Tower, Cleveland, Ohio.
13	Frt.	1	Anthony O'Boyle.....	New York, N. Y.	11 Moore Street.
14	Frt.	1	Murray & McCourt (Del.).....	do.	17 State Street.
15	Frt.	1	William Kenny.....	do.	440 Fiftieth Street (B.).
16	Frt.	1	New York Central R. R. Co. (N. Y.).....	do.	5 Beaver Street.
17	Frt.	0	J. J. Brenner Oyster Co. (Wash.).....	Tacoma, Wash.	Olympia, Wash.
18	Frt.	1	Buxton Line (Va.).....	Norfolk, Va.	Water and Church Streets.
19	Frt.	3	Mystic Steamship Co. (Trustees) (Mass.).....	Boston, Mass.	250 Stuart Street.
20	Frt.	1	Richard J. Foster.....	New York, N. Y.	11 Broadway.
21	Frt.	1	Elmer A. Keeler.....	do.	1 Broadway.
22	Frt.	1	Halsey B. Morey, estate of.....	Albany, N. Y.	Schuylerville, N. Y.
23	Fer.	1	C. H. Davls.....	Chattanooga, Tenn.	Loudon, Tenn.
24	Frt.	1	William Slate.....	Cape Vincent, N. Y.	Alexandria Bay, N. Y.
25	Fsh.	0	Storfold & Grondahl Packing Co. (Wash.).....	Petersburg, Alaska	Washington Bay, Alaska.
26	Pas.	1	Lee County, Ark.....	Memphis, Tenn.	Care S. L. Kirkpatrick, Marianna, Ark.
27	Frt.	1	B. & O. R. R. Co. (Md.).....	Baltimore, Md.	Baltimore and Charles Streets.
28	Frt.	1	New York Central R. R. Co. (N. Y.).....	New York, N. Y.	6 Beaver Street.
29	Pas.	1	J. S. Frazier.....	Chattanooga, Tenn.	Dayton, Tenn.
30	Frt.	1	Clyde Steamship Co. (Me.).....	New York, N. Y.	Pier 36, North River.
31	Pas.	2	E. N. Goodsell (Vt.).....	Burlington, Vt.	do.
32	Mso.	1	C. H. Wiley.....	Juneau, Alaska	Olympia, Wash.
33	Fsh.	0	Charles E. Johnson.....	Ketchikan, Alaska	Box 1321.
34	Frt.	0	Sam Magids.....	Nome, Alaska	Deering, Alaska.
35	Frt.	0	do.....	do.	Do.
36	Frt.	1	B. & O. R. R. Co. (Md.).....	Baltimore, Md.	Baltimore and Charles Streets.
37	Drg.	1	Waterways Engineering Co. (Wis.).....	Milwaukee, Wis.	924 McDonald Street, Green Bay, Wis.
38	Frt.	0	Clyde Steamship Co. (Me.).....	New York, N. Y.	Pier 36, North River.
39	Frt.	1	Southern Transportation Co. (N. J.).....	Philadelphia, Pa.	Commercial Trust Building.
40	Tnk.	2	Gulf Refining Co. (Tex.).....	Port Arthur, Tex.	West Port Arthur Tex.
41	Frt.	1	Seaboard Terminal Corporation (Md.).....	New York, N. Y.	17 Battery Place.
42	Frt.	1	New York Central R. R. Co. (N. Y.).....	do.	6 Beaver Street.
43	Frt.	1	Mallory Steamship Co. (Me.).....	do.	Pier 36, North River.
44	Frt.	1	Southern Pacific Co. (Ky.).....	do.	Pier 49, North River.
45	Frt.	1	George Nelson.....	Seattle, Wash.	231 Summit Avenue, North.
46	Fsh.	2	H. Nordness.....	Ketchikan, Alaska	do.
47	Pas.	1	B. C. Hurst.....	Memphis, Tenn.	Cotter, Ark.
48	Frt.	1	George C. Boldt.....	Cape Vincent, N. Y.	Alexandria Bay, N. Y.
49	Frt.	5	Great Lakes Dredge & Dock Co. (N. J.).....	Duluth, Minn.	First National Bank Building.
50	Frt.	1	S. Budd Mandell.....	New York, N. Y.	33 Rector Street.
51	Frt.	1	Baltimore & Ohio R. R. Co. (Md.).....	Baltimore, Md.	Baltimore and Charles Streets.
52	Frt.	0	M. Sullivan Dredging Co. (Mich.).....	Detroit, Mich.	Buhl Building.
53	Frt.	2	T. L. Durocher (Mich.).....	Marquette, Mich.	Detour, Mich.
54	Frt.	1	New York Central R. R. Co. (N. Y.).....	New York, N. Y.	6 Beaver Street.
55	Fsh.	0	Dewey Fish Co. (Wash.).....	Seattle, Wash.	Anacortes, Wash.
56	Fsh.	0	do.....	do.	Do.
57	Frt.	1	New York Central R. R. Co. (N. Y.).....	New York, N. Y.	6 Beaver Street.
58	Mso.	1	Ivan B. Marsh.....	Seattle, Wash.	Salmon Bay Terminal.
59	Frt.	1	I. H. Kahn.....	New Bern, N. C.	1 Craven Street.
60	Frt.	2	Southern Transportation Co. (N. J.).....	Philadelphia, Pa.	Commercial Trust Building.
61	Frt.	0	Canyon Lumber Co. (Wash.).....	Seattle, Wash.	Everett, Wash.
62	Drg.	33	Standard Dredging Co. (N. J.).....	New York, N. Y.	Jersey City, N. J.
63	Frt.	0	Red Star Towing Transportation Co. (W. Va.).....	do.	17 Battery Place.
64	Frt.	1	William D. Dittmar.....	do.	1 Broadway.
65	Frt.	0	William H. Smith.....	Seattle, Wash.	Bay View, Wash.
66	Fer.	1	Dixie Garage & Repair Corporation (W. Va.).....	Pittsburgh, Pa.	Cabin Creek, W. Va.
67	Fsh.	0	Astoria & Puget Sound Packing Co. (Wash.).....	Seattle, Wash.	South Bellingham, Wash.
68	Fsh.	0	do.....	do.	Do.
69	Fsh.	0	do.....	do.	Do.
70	Frt.	0	do.....	Juneau, Alaska	Excursion Inlet, Alaska.
71	Frt.	0	do.....	do.	Do.
72	Fsh.	0	do.....	do.	Do.
73	Fsh.	0	do.....	do.	Do.
74	Fsh.	0	do.....	do.	Do.
75	Fsh.	0	do.....	do.	Do.
76	Fsh.	0	do.....	Seattle, Wash.	South Bellingham, Wash.

1 Formerly barge Robert D., Jr.

4 Formerly barge Majestic.

Line No.	Official No.	Rig	Name of vessel	Tonnage		Register dimensions			When built	Where built
				Gross	Net	Length	Breadth	Depth		
1	166861	Sow.	Dixie No. 10.....	30	30	56.3	15.0	4.1	1917	Bellingham, Wash.
2	165305	Cnl.	Dr. G. W. Crissey.....	104	97	96.0	17.4	7.5	1913	Waterford, N. Y.
3	166688	Brg.	Dr. H. P. Swift.....	297	297	112.0	32.7	8.7	Unknown.....
4	163200	Cnl.	Dr. John A. Hayden.....	104	96	96.5	17.6	8.0	1907	Champlain, N. Y.
5	169087	Brg.	Dr. John G. Coyle.....	308	308	111.5	32.9	8.9	Unknown.....
6	164905	Brg.	Dominick No. 1.....	299	299	111.1	36.6	8.7	1912	Brooklyn, N. Y.
7	169009	Brg.	Don.....	462	462	104.7	30.6	13.7	1923	Kingston, N. Y.
8	164301	Brg.	Donald.....	451	434	116.5	30.2	12.0	1910	Gildersleeve, Conn.
9	167631	Brg.	Dooley Ferry.....	8	8	49.3	11.0	1.6	1914	Fulton, Ark.
10	166263	Brg.	Dora.....	29	29	43.0	11.5	2.8	1915	Rock Island, Ill.
11	31553	Brg.	Dorchester.....	361	361	154.6	23.6	11.2	1926	Elkton, Md.
12	167599	Sow.	Dorothy.....	11	11	37.0	10.3	3.5	1900	San Francisco, Calif.
13	166313	Brg.	Dorothy.....	490	490	116.0	31.0	13.7	1916	Rondout, N. Y.
14	169681	Brg.	DOROTHY.....	19	19	52.2	17.7	2.5	1923	Grafton, Ill.
15	169942	Brg.	Dorothy.....	96	96	110.6	22.0	4.7	1923	Knoxville, Tenn.
16	163700	Sow.	Dorothy D.....	252	252	119.7	32.2	7.3	1908	Everett, Wash.
17	166326	Brg.	Dorothy Hazel.....	526	526	100.0	31.9	8.9	1920	Tottenville, N. Y.
18	163665	Brg.	Dorothy May.....	432	432	114.0	29.2	12.5	1908	South Rondout, N. Y.
19	166067	Brg.	Dorothy E. Price.....	409	409	113.1	29.5	12.2	1912	Kingston, N. Y.
20	169096	Brg.	Dot.....	59	59	97.0	17.0	4.6	1923	Delanco, N. J.
21	164051	Brg.	Douglass.....	406	406	161.6	35.4	9.0	1910	Lake Charles, La.
22	166752	Brg.	Dover.....	312	312	81.7	28.1	7.5	1917	Brooklyn, N. Y.
23	169267	Brg.	Downing.....	448	448	100.5	32.3	7.7	1925	Kingston, N. Y.
24	169918	Brg.	Drayton T. Thurston.....	266	266	107.0	22.0	11.3	1924	Cohoes, N. Y.
25	168582	Drg.	Dredge No. 1.....	263	213	90.8	34.5	7.8	1923	Baltimore, Md.
26	168398	Brg.	Dredge No. 3.....	284	284	128.0	60.0	4.0	1912	Pittsburgh, Pa.
27	168899	Drg.	Dredge No. 4.....	118	118	70.0	36.0	5.0	1913	do.....
28	168940	Drg.	Dredge No. 5.....	115	115	80.0	32.0	5.0	1914	do.....
29	163022	Sow.	DREDGE No. 7.....	826	146	110.6	40.0	12.7	1901	Ferrysburg, Mich.
30	168837	Drg.	Dredge No. 7.....	89	89	64.0	30.0	4.0	1915	Pittsburgh, Pa.
31	162048	Brg.	Dresden.....	210	190	100.0	23.0	9.5	1903	Brooklyn, N. Y.
32	164002	Sow.	DRILL No. 5.....	526	526	137.6	32.0	6.6	1906	Buffalo, N. Y.
33	165339	Brg.	Drill Boat No. 1.....	651	651	140.0	35.0	8.0	1913	Wyandotte, Mich.
34	164305	Sow.	DRILL BOAT No. 4.....	489	489	132.0	35.8	6.8	1906	Cleveland, Ohio.
35	169362	Sow.	Drill Boat No. 4.....	109	109	84.2	26.2	5.7	1905	Sault Ste. Marie, Mich.
36	166086	Sow.	Drill Boat No. 8.....	335	335	131.6	36.0	7.6	1912	Boston, Mass.
37	165614	Brg.	Driver No. 1.....	58	58	56.0	20.0	3.0	1912	King Cove, Alaska.
38	166657	Brg.	Dudley.....	314	308	110.5	32.6	9.5	1914	Gildersleeve, Conn.
39	170472	Drg.	Dudley.....	95	95	60.0	25.5	6.6	1926	Miami, Fla.
40	167307	Brg.	Dudley Murray.....	236	222	105.3	22.5	10.6	1916	Whitehall, N. Y.
41	163928	Cnl.	Dudley M. Irwin.....	121	111	92.9	17.7	8.0	1907	Tonawanda, N. Y.
42	163393	Brg.	Duke.....	509	456	175.6	28.2	11.8	1907	Elkton, Md.
43	170562	Sow.	Duke.....	115	115	69.9	24.0	5.2	1930	Seattle, Wash.
44	35602	Brg.	Dumont.....	242	218	105.8	30.4	8.7	1901	Weehawken, N. J.
45	169432	Drg.	Dumore.....	28	28	44.9	22.0	3.8	1926	Sewaren, N. J.
46	170279	Sow.	DUNBAR.....	399	399	110.1	42.1	9.2	1929	River Rouge, Mich.
47	164075	Brg.	Dundee.....	438	408	100.2	31.4	8.1	1910	Port Richmond, N. Y.
48	215107	Brg.	DUPACID.....	564	550	194.0	23.8	12.8	1917	Philadelphia, Pa.
49	170546	Sow.	DUPUIS No. 2.....	53	53	60.0	24.0	4.2	1922	Wyandotte, Mich.
50	170539	Brg.	DUPUIS No. 4.....	40	40	56.0	22.2	3.6	1913	do.....
51	170547	Sow.	DUPUIS No. 6.....	56	56	60.0	24.0	4.2	1921	River Rouge, Mich.
52	170640	Brg.	DUPUIS No. 8.....	33	33	52.2	20.2	3.6	1925	Detroit, Mich.
53	170015	Brg.	Dutch.....	279	279	110.0	32.0	8.8	1913	Gildersleeve, Conn.
54	166327	Brg.	Dutch Boy.....	326	326	101.2	34.0	10.5	1916	Mariners Harbor, N. Y.
55	170587	Brg.	Dutton No. 3.....	624	624	248.1	33.2	8.9	1906	Wilmington, Del.
56	170688	Brg.	Dutton No. 5.....	669	669	248.7	36.5	9.1	1902	Perth Amboy, N. J.
57	170690	Brg.	Dutton No. 6.....	747	747	250.0	38.0	8.9	1903	do.....
58	170690	Brg.	Dutton No. 7.....	748	748	250.0	38.0	8.9	1902	do.....
59	166502	Sow.	E.....	55	55	51.0	24.5	5.0	1886	Saginaw, Mich.
60	167892	Sow.	E. 7.....	215	210	105.4	29.6	7.8	1920	Baltimore, Md.
61	167918	Sow.	E. 8.....	213	208	104.5	29.6	7.8	1920	do.....
62	169392	Sow.	E-9.....	214	214	105.5	31.8	7.4	1926	do.....
63	163273	Brg.	E. H.....	217	217	96.0	32.2	8.2	1907	Brooklyn, N. Y.
64	162772	Sow.	E. B. No. 7 (steel).....	542	542	125.0	30.6	11.6	1905	Manitowoc, Wis.
65	163892	Sow.	E. B. No. 8.....	323	323	149.5	31.0	13.0	1909	Sault Ste. Marie, Mich.
66	166974	Sow.	E. P. Co.....	37	32	40.5	12.0	3.0	1917	Hoquiam, Wash.
67	165680	Sow.	E. P. Co. No. 1.....	18	18	50.0	16.0	3.8	1914	Everett, Wash.
68	165952	Sow.	E. P. Co. No. 4.....	45	45	60.0	19.6	4.9	1915	do.....
69	165958	Sow.	E. P. Co. No. 5.....	47	47	60.3	20.0	4.9	1915	do.....
70	165954	Sow.	E. P. Co. No. 6.....	47	47	60.3	20.0	4.9	1915	do.....
71	164340	Sow.	E. K. W. L. Co. No. 1.....	48	48	60.0	20.0	4.5	1910	Hoquiam, Wash.
72	167978	Brg.	E. D. Parks Co. No. 3.....	116	116	84.8	30.0	5.8	1920	Jacksonville, Fla.
73	169642	Brg.	E. E. Phillips.....	333	333	113.6	33.9	9.3	1926	Kingston, N. Y.
74	170376	Brg.	E. F. Wilkins.....	132	132	75.0	32.0	6.3	1926	Wilmington, Del.

1 Formerly barge Sarah Ann.

2 Formerly barge { a B. T. Donaldson,
b Clarence McNally.

Unrigged Vessels

649

Line No.	Service	Crew	Name of owner	Home port	Address of owner
1	Fsh.	0	Astoria & Puget Sound Packing Co. (Wash.)	Seattle, Wash.	South Bellingham, Wash.
2	Frt.	1	Edward G. Murray Lighterage & Transportation Co. (N. Y.)	Albany, N. Y.	Waterford, N. Y.
3	Frt.	1	New York Trap Rock Corporation (N. Y.)	New York, N. Y.	250 Park Avenue.
4	Frt.	1	Samuel Marquand, Jr.	Rouses Point, N. Y.	Champlain, N. Y.
5	Frt.	1	New York Trap Rock Corporation (N. Y.)	New York, N. Y.	250 Park Avenue.
6	Frt.	1	Anthony O'Boyle	New York, N. Y.	15 Moore Street.
7	Frt.	1	James T. O'Donnell	do	44 Whitehall Street.
8	Frt.	1	James McWilliams Blue Line (N. J.)	do	1 Broadway.
9	Pas.	1	Ana Betts	Memphis, Tenn.	Hope, Ark.
10	Pas.	1	Wm. A. Winkle	St. Louis, Mo.	1620 North Third Street, St. Charles, Mo. Ford Building.
11	Frt.	1	Eastern Transportation Co. (Del.)	Wilmington, Del.	
12	Frt.	0	Nome Lighterage & Commercial Co. (Alaska)	Nome, Alaska	
13	Frt.	0	Bouhard Transportation Co. (N. Y.)	New York, N. Y.	17 Battery Place.
14	Pas.	1	Herman Pohlman	St. Louis, Mo.	Grafton, Ill.
15	Pas.	0	Tennessee River Navigation Co. (Tenn.)	Chattanooga, Tenn.	100 Water Street.
16	Frt.	0	Canyon Lumber Co. (Wash.)	Seattle, Wash.	Everett, Wash.
17	Frt.	1	Wright & Cobb Lighterage Co. (N. Y.)	New York, N. Y.	17 Battery Place.
18	Frt.	1	Anthony O'Boyle	do	11 Moore Street.
19	Frt.	1	Red Star Towing & Transportation Co. (W. Va.)	do	17 Battery Place.
20	Frt.	2	Container Corporation of America (Del.)	Philadelphia, Pa.	Manayunk, Pa.
21	Frt.	1	Alken Towboat & Barge Co.	Pensacola, Fla.	812 South Palafox Street.
22	Frt.	1	B. & O. R. R. Co. (Md.)	Baltimore, Md.	Baltimore and Charles Streets.
23	Frt.	1	New York Central R. R. Co. (N. Y.)	New York, N. Y.	6 Beaver Street.
24	Frt.	1	Thomas L. Tucker	do	1 Broadway.
25	Drg.	12	Scully Co. (Mass.)	Boston, Mass.	Cambridge, Mass.
26	Frt.	0	Iron City Sand & Gravel Co. (Pa.)	Pittsburgh, Pa.	1106 Bessemer Building.
27	Drg.	0	do	do	do
28	Drg.	0	do	do	do
29	Frt.	15	Great Lakes Dredge & Dock Co. (N. J.)	Duluth, Minn.	First National Bank Building.
30	Drg.	0	Iron City Sand & Gravel Co. (Pa.)	Pittsburgh, Pa.	1106 Bessemer Building.
31	Frt.	1	New York Central R. R. Co. (N. Y.)	New York, N. Y.	6 Beaver Street.
32	Frt.	34	Great Lakes Dredge & Dock Co. (N. J.)	Duluth, Minn.	First National Bank Building.
33	Frt.	16	do	do	do
34	Mao.	9	do	do	do
35	Frt.	1	Standard Dredging Co. (N. J.)	New York, N. Y.	233 Broadway.
36	Frt.	20	Dean Goodsell	Burlington, Vt.	
37	Fsh.	0	Pacific American Fisheries (Mo.)	Unalaska, Alaska	South Bellingham, Wash.
38	Frt.	1	Gildersleeve Ship Building Co. (Conn.)	New York, N. Y.	Gildersleeve, Conn.
39	Drg.	10	R. C. Huffman Construction Co. (Ohio)	Miami, Fla.	Cleveland, Ohio.
40	Frt.	1	Edward G. Murray Lighterage & Transportation Co. (N. Y.)	Albany, N. Y.	Waterford, N. Y.
41	Frt.	1	Lake Champlain Transportation Co. (N. Y.)	do	Whitehall, N. Y.
42	Frt.	3	Lottie V. Wathen	Baltimore, Md.	Pier 4, East Pratt Street.
43	Fsh.	1	Booth Fisheries Co. (Del.)	Seattle, Wash.	Pier 11-B, Foot Wall Street.
44	Frt.	1	New York Central R. R. Co. (N. Y.)	New York, N. Y.	6 Beaver Street.
45	Drg.	5	O. P. Clayton	do	17 Battery Place.
46	Drg.	0	Dunbar & Sullivan Dredging Co. (N. Y.)	Buffalo, N. Y.	Erle County Building.
47	Frt.	1	New York Central Railroad Co. (N. Y.)	New York, N. Y.	6 Beaver Street.
48	Tnk.	-3	E. I. du Pont de Nemours & Co. (Del.)	Wilmington, Del.	Tenth and Market Streets.
49	Pld.	1	A. J. Dupuis Co. (Mich.)	Detroit, Mich.	Ford Building.
50	Pld.	1	do	do	do
51	Frt.	1	do	do	do
52	Pld.	1	do	do	do
53	Frt.	1	Gildersleeve Ship Building Co. (Conn.)	New York, N. Y.	Gildersleeve, Conn.
54	Frt.	1	National Lead Co. (N. J.)	do	135 Marshall Street (B).
55	Frt.	1	A. C. Dutton Lumber (N. Y.)	do	Poughkeepsie, N. Y.
56	Frt.	2	do	do	do
57	Frt.	2	do	do	do
58	Frt.	2	do	do	do
59	Frt.	0	Great Lakes Dredge & Dock Co. (N. J.)	Duluth, Minn.	First National Bank Building.
60	Frt.	1	Consolidated Gas, Electric Light & Power Co. (Md.)	Baltimore, Md.	Lexington Building.
61	Frt.	1	do	do	do
62	Frt.	1	do	do	do
63	Frt.	1	Southern Pacific Co. (Ky.)	New York, N. Y.	Pier 49, North River.
64	Frt.	1	Great Lakes Dredge & Dock Co. (N. J.)	Duluth, Minn.	First National Bank Building.
65	Frt.	2	do	do	do
66	Frt.	1	Washington Packing Co. (Wash.)	Seattle, Wash.	Box 19, Aberdeen, Wash.
67	Frt.	0	Sea Products Co. (Wash.)	do	7321 Eighth Avenue, South.
68	Fsh.	0	Farwest Fisheries (Wash.)	do	628 Pioneer Building.
69	Fsh.	0	do	do	do
70	Fsh.	0	do	do	do
71	Frt.	0	Pacific Sea Food Co. (Wash.)	do	do
72	Frt.	0	J. E. Merrill	Jacksonville, Fla.	Hoquiam, Wash.
73	Frt.	1	New York Trap Rock Corporation, (N. Y.)	New York, N. Y.	612 East Bay Street.
74	Drg.	2	Warner Co. (Del.)	Philadelphia, Pa.	250 Park Avenue. 1518 Walnut Street.

¹ Formerly scow Hay Lake.

⁴ Formerly schooner Yenrut IV.

Line No.	Official No.	Rig	Name of vessel	Tonnage		Register dimensions			When built	Where built	
				Gross	Net	Length	Breadth	Depth			
							Feet	Feet	Feet		
1	168880	Brg.	E. J. Morrison	330	330	115.4	33.7	9.3	1924	Brooklyn, N. Y.	
2	169021	Brg.	E. O. Kamm	463	463	110.2	29.6	13.6	1924	Kingston, N. Y.	
3	36973	Brg.	E. R. Clinton	420	420	179.3	23.8	11.0	1901	Elkton, Md.	
4	169948	Brg.	E. B. Simpson	320	320	112.0	34.1	9.2	1927	Newburgh, N. Y.	
5	166944	Brg.	E. R. Haggett	766	746	205.6	32.0	12.8	1917	Elkton, Md.	
6	162763	Cnl.	E. S. Chase	104	99	96.5	17.6	8.0	1906	Champlain, N. Y.	
7	170412	Brg.	E. Leo Heidenrich, Jr.	335	335	112.0	34.1	9.2	1929	Newburgh, N. Y.	
8	164491	Scw.	Eagle	18	18	45.0	14.0	3.6	1911	Seattle, Wash.	
9	165254	Brg.	Earl	453	426	101.5	31.3	8.3	1913	Brooklyn, N. Y.	
10	169158	Brg.	Earl F. Foster	496	496	117.0	30.9	12.9	1922	South Rondout, N. Y.	
11	163007	Scw.	¹ EARTHQUAKE	325	179	106.4	30.1	6.0	1904	Buffalo, N. Y.	
12	166345	Brg.	East Cairo Ferry	22	22	60.0	16.0	3.0	1925	Paducah, Ky.	
13	36988	Brg.	Eastern Star	219	219	95.3	23.2	10.1	1901	Rondout, N. Y.	
14	170599	Brg.	Easton	462	462	111.0	28.2	13.3		Unknown	
15	166394	Brg.	Eastport	544	544	100.7	34.8	7.4	1916	Wilmington, Del.	
16	169484	Brg.	Eaves	5	5	48.0	10.0	1.8	1926	Breedenton, Tenn.	
17	169861	Scw.	Eclipse No. 10	297	297	110.5	37.9	8.0	1927	Everett, Wash.	
18	169953	Scw.	Eclipse No. 15	302	302	110.4	37.9	8.0	1927	do	
19	170059	Scw.	Eclipse No. 20	303	303	110.5	38.0	8.0	1928	do	
20	170117	Scw.	Eclipse No. 25	303	303	110.4	37.9	8.0	1928	do	
21	162726	Brg.	Ed and Tom	276	276	110.3	31.5	8.9	1904	Sleightsburg, N. Y.	
22	167262	Brg.	Eddie	486	486	116.0	30.6	13.0	1918	Rondout, N. Y.	
23	168340	Brg.	Edgecliff	487	487	100.0	32.0	7.9	1916	Tottenville, N. Y.	
24	130493	Brg.	² Edgewater	804	845	176.0	36.8	17.3	1890	Brooklyn, N. Y.	
25	162925	Brg.	Edgewater	424	403	99.0	30.0	7.8	1906	do	
26	168397	Brg.	EDGEWATER	126	126	76.5	18.0	2.8	1922	Erie, Pa.	
27	162010	Brg.	Edgewood	417	393	100.4	30.2	7.8	1903	Brooklyn, N. Y.	
28	136737	Brg.	Edith	516	466	169.8	34.4	11.6	1899	Noank, Conn.	
29	166768	Brg.	Edith	180	166	105.3	22.5	10.5	1917	Whitehall, N. Y.	
30	167047	Brg.	Edith	352	352	89.6	29.5	6.3	1917	Norfolk, Va.	
31	163238	Brg.	Edmund Andros	183	183	90.0	30.2	8.1	1917	Unknown	
32	162625	Brg.	Edmund J. Kennelly	381	381	112.6	28.0	11.7	1905	Rondout, N. Y.	
33	166997	Brg.	Edna	307	307	111.8	33.6	9.2	1900	Brooklyn, N. Y.	
34	168710	Scw.	Edna	26	26	50.0	13.6	2.3	1923	Fairbanks, Alaska	
35	169558	Brg.	Edna	15	15	46.5	14.0	3.1	1926	Osceola, Ark.	
36	168218	Brg.	Edna Murray	247	247	105.6	22.0	10.9	1920	Cohoes, N. Y.	
37	165670	Cnl.	Edna M. Matton	104	98	96.0	17.4	7.6	1914	Waterford, N. Y.	
38	163414	Brg.	Edward	353	353	112.0	28.5	11.9	1907	Kingston, N. Y.	
39	164186	Cnl.	Edward Clarke	119	113	96.0	17.7	8.2	1910	Whitehall, N. Y.	
40	170288	Brg.	Edward Hedger	523	523	117.8	30.0	13.4	1929	Kingston, N. Y.	
41	165481	Cnl.	Edward Kelly	48	46	90.0	14.6	5.7	1910	Hudson Falls, N. Y.	
42	170369	Brg.	Edward McAllister	571	571	105.1	32.8	8.6	1918	Kingston, N. Y.	
43	166576	Brg.	Edward McKenna	548	548	120.0	33.0	12.8	1916	Brooklyn, N. Y.	
44	168537	Brg.	Edward O'Boyle	2,200	2,200	267.3	46.0	23.6	1919	Jacksonville, Fla.	
45	168941	Brg.	Edward Thurston, jr.	286	286	107.0	22.0	11.3	1923	Cohoes, N. Y.	
46	168373	Brg.	Edward B. Foote	240	240	101.4	21.5	10.7	1922	Kingston, N. Y.	
47	170410	Brg.	Edward B. Karr	335	335	112.0	34.1	9.2	1929	Newburgh, N. Y.	
48	42777	Brg.	³ Edward E. Gillen Co., No. 24	546	541	182.0	40.0	10.4	1897	Noank, Conn.	
49	36964	Brg.	Edward F. Brennan	298	298	111.6	24.4	10.6	1901	Rondout, N. Y.	
50	167620	Brg.	Edward J. Keane	377	377	102.0	28.2	12.5	1919	Kingston, N. Y.	
51	169859	Brg.	Edward J. Mulroy	320	320	112.0	34.1	9.2	1927	Rondout, N. Y.	
52	169630	Brg.	Edward J. Murray	333	333	113.6	33.9	9.3	1926	Kingston, N. Y.	
53	163410	Brg.	Edward L. Bartley	200	200	100.5	30.0	7.7	1901	Brooklyn, N. Y.	
54	167272	Brg.	Edward M. Duffy	341	341	108.1	27.1	11.4	1917	Kingston, N. Y.	
55	162511	Cnl.	Edward T. McGill	106	99	93.9	17.7	7.5	1905	Whitehall, N. Y.	
56	164273	Cnl.	Edward W. Parkhill	194	185	107.4	22.7	8.8	1910	Champlain, N. Y.	
57	168363	Brg.	Edwards Moonlight	109	109	101.0	26.0	4.5	1922	Charleston, W. Va.	
58	163156	Scw.	Edwin	106	106	80.0	26.6	6.0	1907	Ballard, Wash.	
59	166714	Scw.	Edwin Golding	51	44	63.4	22.5	4.4	1917	Bath, Me.	
60	163553	Cnl.	Edwin F. Coleman	104	98	97.0	17.5	7.2	1906	Lansingburgh, N. Y.	
61	166642	Brg.	Edwina	303	303	112.4	33.4	9.4	1900	Brooklyn, N. Y.	
62	168929	Brg.	Egan Sisters	280	280	108.2	23.1	11.1	1924	Kingston, N. Y.	
63	170473	Scw.	Egavik No. 1	10	10	36.0	14.0	3.0	1929	Seattle, Wash.	
64	31499	Brg.	⁴ 802	363	351	136.6	30.3	10.5	1888	Kingston, N. Y.	
65	31503	Brg.	⁴ 803	363	351	136.6	30.3	10.5	1888	do	
66	31503	Brg.	⁴ 804	363	351	136.6	30.3	10.5	1888	do	
67	31484	Brg.	⁴ 809	356	345	129.7	30.0	10.7	1886	do	
68	168223	Cnl.	Eileen	125	125	95.9	17.5	7.7	1921	Cohoes, N. Y.	
69	162930	Brg.	Elba	424	403	99.0	30.3	7.8	1906	Brooklyn, N. Y.	
70	167010	Brg.	Elco	262	256	141.8	34.3	5.8	1917	Erie, Pa.	
71	166807	Brg.	Eldon	307	307	79.6	28.0	7.6	1917	Brooklyn, N. Y.	
72	166613	Brg.	Eleanor Hemstreet	353	353	115.3	36.2	9.2	1913	Rockland Lake, N. Y.	
73	167421	Brg.	Eleanore L	351	351	114.2	36.0	9.4	1914	do	
74	166147	Brg.	Electric Welder	116	108	75.8	23.5	7.3	1916	Baltimore, Md.	
75	170492	Brg.	Elgin Ferry	9	9	60.0	11.7	1.6	1929	Elgin, Ark.	
76	169885	Brg.	Elfm	46	46	47.0	21.0	5.0	1927	Golovin, Alaska	

¹ Formerly barge Mobile.² Formerly scow Drill No. 2.³ Formerly schooner barge N. and W. 6.⁴ Formerly barge Hughes Bros. & Bangs No. 24.

Unrigged Vessels

651

Line No.	Service	Crew	Name of owner	Home port	Address of owner
1	Frt.	1	Cleary Bros. (N. Y.)	New York, N. Y.	116 Broad Street.
2	Frt.	1	Hedger Transportation Co. (N. J.)	do	25 Broadway.
3	Frt.	2	Lottie V. Wathen	Baltimore, Md.	Pier 4, East Pratt Street.
4	Frt.	1	New York Trap Rock Corporation (N. Y.)	New York, N. Y.	250 Park Avenue.
5	Frt.	2	Eastern Transportation Co. (Del.)	Wilmington, Del.	Care Corporation Guarantee & Co., Ford Building.
6	Frt.	1	Albert Goodrow	Rouses Point, N. Y.	Champlain, N. Y.
7	Brg.	1	New York Trap Rock (N. Y.)	New York, N. Y.	250 Park Avenue.
8	Msc.	0	S. H. Swanson	Juneau, Alaska	
9	Frt.	1	New York Central R. R. Co. (N. Y.)	New York, N. Y.	6 Beaver Street.
10	Frt.	1	Richard J. Foster	do	11 Broadway.
11	Frt.	1	Dunbar & Sullivan Dredging Co. (N. Y.)	Buffalo, N. Y.	Erie County Bank Building.
12	Pas.	1	Bob Birney	St. Louis, Mo.	Cairo, Ill.
13	Frt.	1	Red Star Towing & Transportation Co. (W. Va.)	New York, N. Y.	17 Battery Place.
14	Frt.	1	Anthony O'Boyle	do	11 Moore Street.
15	Frt.	1	New York & Cuba Mail Steamship Co. (Me.)	do	Foot Wall Street.
16	Pas.	1	S. S. Eaves	Chattanooga, Tenn.	Breedenton, Tenn.
17	Frt.	0	Eclipse Mill Co. (Wash.)	Seattle, Wash.	Everett, Wash.
18	Frt.	0	do	do	Do.
19	Frt.	0	do	do	Do.
20	Frt.	0	do	do	Do.
21	Frt.	1	Cleary Bros. (N. Y.)	New York, N. Y.	116 Broad Street.
22	Frt.	0	William D. Dittmar	do	1 Broadway.
23	Frt.	1	Simmons-Lee Corporation (N. Y.)	do	44 Whitehall Street.
24	Frt.	3	Neptune Line (Del.)	do	1 Broadway.
25	Frt.	1	New York Central R. R. Co. (N. Y.)	do	6 Beaver Street.
26	Pas.	2	William F. Voetsch	Buffalo, N. Y.	Grand Island, N. Y.
27	Frt.	1	New York Central R. R. Co. (N. Y.)	New York, N. Y.	6 Beaver Street.
28	Frt.	2	Thames Towboat Co. (Conn.)	New London, Conn.	224 Bank Street.
29	Frt.	0	William J. Keane	New York, N. Y.	29 Broadway.
30	Frt.	1	Covered Barges (N. Y.)	do	17 State Street.
31	Frt.	1	Simmons-Lee Corporation (N. Y.)	do	44 Whitehall Street.
32	Frt.	1	Harold L. Valentine (N. Y.)	do	11 Broadway.
33	Frt.	1	New York Trap Rock Corporation (N. Y.)	do	250 Park Avenue.
34	Frt.	0	S. W. Yarger	Seward, Alaska	Fairbank, Alaska.
35	Pas.	1	C. L. Gore	Memphis, Tenn.	Osceola, Ark.
36	Frt.	1	Edward G. Murray Lighterage & Transportation Co. (N. Y.)	Albany, N. Y.	Waterford, N. Y.
37	Frt.	1	Edmond E. Glode	Rouses Point, N. Y.	Champlain, N. Y.
38	Frt.	1	Anthony O'Boyle	New York, N. Y.	11 Moore Street.
39	Frt.	1	Martin Bronson	Albany, N. Y.	Whitehall, N. Y.
40	Frt.	1	W. E. Hedger Co. (N. Y.)	New York, N. Y.	25 Broadway.
41	Frt.	1	Griffin Lumber Co. (N. Y.)	Albany, N. Y.	Box 176, Hudson Falls, N. Y.
42	Frt.	0	McAllister Towing & Transportation Co. (N. Y.)	New York, N. Y.	24 State Street.
43	Frt.	2	Cleary Bros. (N. Y.)	do	116 Broad Street.
44	Frt.	2	Anthony O'Boyle	do	15 Moore Street.
45	Frt.	1	Thomas A. Tucker	do	1 Broadway.
46	Frt.	1	Marine Transit Corporation (N. Y.)	do	17 Battery Place.
47	Frt.	1	New York Trap Rock Corporation (N. Y.)	do	250 Park Avenue.
48	Frt.	2	Edward E. Gillen (Wis.)	Milwaukee, Wis.	288 East Water Street.
49	Frt.	0	John Brannan	New York, N. Y.	Jersey City, N. J.
50	Frt.	1	R. Lenahan Co. (N. Y.)	Albany, N. Y.	Kingston, N. Y.
51	Frt.	1	New York Trap Rock Corporation (N. Y.)	New York, N. Y.	250 Park Avenue.
52	Frt.	1	do	do	Do.
53	Frt.	1	Bartley Scow Co. (N. Y.)	do	17 State Street.
54	Frt.	1	M. & J. Tracy (N. Y.)	do	1 Broadway.
55	Frt.	1	Herbert Magraw	do	11 Moore Street.
56	Frt.	1	Charles M. Roberts	Rouses Point, N. Y.	Champlain, N. Y.
57	Pas.	0	Annis Boggs	Pittsburgh, Pa.	Charleston, W. Va.
58	Frt.	0	Foss Launch & Tug Co. (Wash.)	Tacoma, Wash.	400 Dock Street.
59	Frt.	1	Golding Sons Co.	Newark, N. J.	Trenton, N. J.
60	Frt.	1	Lake Champlain Transportation Co. (N. Y.)	Albany, N. Y.	Whitehall, N. Y.
61	Frt.	1	New York Trap Rock Corporation (N. Y.)	New York, N. Y.	250 Park Avenue.
62	Frt.	1	R. Lenahan Co.	Albany, N. Y.	Kingston, N. Y.
63	Frt.	1	Lomen Reindeer (Del.)	Nome, Alaska	
64	Frt.	2	Bee Line Transportation Co. (Del.)	Perth Amboy, N. J.	Box 282.
65	Frt.	2	Seaconnet Coal Co.	Providence, R. I.	5 Exchange Street.
66	Frt.	1	Bee Line Transportation Co. (Del.)	Perth Amboy, N. J.	Box 282.
67	Frt.	2	C. H. Sprague & Son (Mass.)	Boston, Mass.	33 Broad Street.
68	Frt.	1	Edward G. Murray Lighterage & Transportation Co. (N. Y.)	Albany, N. Y.	Waterford, N. Y.
69	Frt.	1	New York Central R. R. Co. (N. Y.)	New York, N. Y.	6 Beaver Street.
70	Frt.	5	Seaboard Sand & Gravel (N. Y.)	do	26 Courtland Street.
71	Frt.	1	B. & O. R. Co. (Md.)	Baltimore, Md.	Baltimore and Charles Streets.
72	Frt.	1	New York Trap Rock Corporation (N. Y.)	New York, N. Y.	101 Park Avenue.
73	Frt.	1	do	do	Do.
74	Msc.	2	W. S. Cahill Co.	Baltimore, Md.	Foot Webster Street.
75	Pas.	1	J. O. Taylor	Memphis, Tenn.	138 North Willett Street.
76	Frt.	0	Nome Lighterage & Commercial Co. (Alaska)	Nome, Alaska	

‡ Formerly barge Buffet.

• Formerly barge Buttress.

‡ Formerly barge Bluster.

• Formerly barge Balize.

Line No.	Official No.	Rtg	Name of vessel	Tonnage		Register dimensions			When built	Where built	
				Gross	Net	Length	Breadth	Depth			
							Feet	Feet	Feet		
1	167932	Brg.	Eliza Egan.....	395	395	107.0	28.2	12.5	1920	Kingston, N. Y.....	
2	165487	Brg.	Elizabeth.....	345	345	88.6	3.0	6.9	1913	Suffolk, Va.....	
3	166629	Brg.	Elizabeth.....	307	307	111.8	33.6	9.2	1900	Brooklyn, N. Y.....	
4	168399	Brg.	Elizabeth.....	11	11	45.0	14.0	2.3	1922	West Hickory, Pa.....	
5	163508	Cnl.	Elizabeth Groves.....	107	99	97.4	17.5	7.8	1908	Whitehall, N. Y.....	
6	164631	Brg.	Elizabeth McGuire.....	407	407	111.5	27.1	12.2	1911	South Rondout, N. Y.....	
7	168668	Brg.	Elizabeth Murray.....	247	247	105.6	22.0	10.9	1920	Cohoes, N. Y.....	
8	168841	Drg.	ELIZABETH PFIL.....	378	378	145.0	40.0	7.0	1922	South Milwaukee, Wis.....	
9	167224	Brg.	Elizabeth A. Conway.....	423	415	111.0	30.0	12.3	1918	Rondout, N. Y.....	
10	167726	Brg.	Elizabeth A. Leach.....	443	443	110.0	29.0	12.9	1919	Kingston, N. Y.....	
11	168101	Brg.	Elizabeth B. Cleary.....	452	452	116.2	29.0	13.2	1920	Rondout, N. Y.....	
12	170368	Brg.	Elizabeth E. Newell.....	311	311	111.0	24.0	11.8	1929	Whitehall, N. Y.....	
13	167887	Brg.	Elizabeth M. Miller.....	265	265	108.0	22.5	11.1	1920	Watervliet, N. Y.....	
14	170673	Brg.	Elizabeth M. Waldie.....	452	452	111.0	34.4	11.9	1929	Rondout, N. Y.....	
15	164949	Cnl.	Elizabeth V. Phalen.....	127	121	96.0	17.5	8.3	1912	Whitehall, N. Y.....	
16	36923	Brg.	Elk.....	9	9	41.0	13.0	3.5	1897	Alexandria, N. Y.....	
17	165867	Scw.	Elk.....	30	30	53.9	17.9	3.7	1915	Seattle, Wash.....	
18	169337	Brg.	ELKART.....	269	269	100.0	31.2	9.2	1925	East Boston, Mass.....	
19	169284	Scw.	Ella M.....	15	9	40.0	15.7	2.9	1925	Dresden, Me.....	
20	136033	Brg.	Ella Rohlf.....	129	129	75.5	20.0	7.4	1899	San Francisco, Calif.....	
21	167860	Brg.	Ella O. King.....	265	265	108.0	22.5	11.1	1920	Watervliet, N. Y.....	
22	163701	Brg.	Ella E. Kennelly.....	403	403	113.0	28.2	12.4	1906	Athens, N. Y.....	
23	169476	Scw.	Elhamar.....	53	53	55.0	22.0	5.0	1907	Seattle, Wash.....	
24	36944	Brg.	Ellen.....	73	73	84.0	16.4	6.4	1898	Syracuse, N. Y.....	
25	136570	Brg.	Ellenville.....	858	757	194.4	34.8	16.0	1896	Bath, Me.....	
26	168432	Brg.	Ellen Bushey.....	265	265	109.1	21.8	11.2	1922	Brooklyn, N. Y.....	
27	162857	Cnl.	Ellen G. Henry.....	106	99	93.5	17.5	7.6	1905	Whitehall, N. Y.....	
28	167983	Brg.	Ellen M. Feeley.....	265	265	108.0	22.5	11.1	1920	Watervliet, N. Y.....	
29	169319	Brg.	Elmer.....	448	448	100.5	32.3	7.7	1925	Kingston, N. Y.....	
30	167736	Brg.	Elmer W. Keeler.....	495	495	115.2	30.5	13.3	1919	do.....	
31	164356	Cnl.	Elmer D. Walling.....	147	147	95.3	17.6	9.6	1910	Tonawanda, N. Y.....	
32	163190	Brg.	Elmsford.....	166	144	99.7	28.2	7.5	1907	Tottenville, N. Y.....	
33	165520	Brg.	El Paso.....	221	221	99.7	31.1	8.7	1913	Kingston, N. Y.....	
34	168221	Cnl.	Elstie.....	125	125	95.9	17.5	7.7	1921	Cohoes, N. Y.....	
35	36976	Brg.	Elsmere.....	304	292	80.0	28.0	7.1	1901	Port Richmond, N. Y.....	
36	135173	Brg.	Elwell.....	1,453	1,383	212.3	39.1	24.7	1875	Damariscotta, Me.....	
37	170584	Brg.	Elwood O. Smith.....	335	335	112.0	34.1	9.2	1930	Newburgh, N. Y.....	
38	170482	Scw.	Emard 104.....	54	54	56.0	23.0	5.0	Unknown.....	
39	170483	Scw.	Emard 107.....	54	54	56.0	23.0	5.0	do.....	
40	170477	Scw.	Emard No. 1.....	14	14	36.0	14.0	3.5	1928	Anchorage, Alaska.....	
41	170478	Scw.	Emard No. 2.....	14	14	36.0	14.0	3.5	1928	do.....	
42	170479	Scw.	Emard No. 3.....	14	14	36.0	14.0	3.5	1928	do.....	
43	170480	Scw.	Emard No. 4.....	14	14	36.0	14.0	3.5	1928	do.....	
44	170481	Scw.	Emard No. 5.....	14	14	36.0	14.0	3.5	1928	do.....	
45	164617	Cnl.	Emblem.....	135	128	97.0	17.6	8.7	1911	Whitehall, N. Y.....	
46	163454	Brg.	Emily Schoolfield.....	272	243	152.2	27.6	9.5	1908	Bethel, Del.....	
47	36983	Brg.	Emma and Bessie.....	391	381	167.6	23.5	10.9	1899	Elkton, Md.....	
48	165904	Brg.	Emma Keeler.....	487	473	111.0	33.0	14.3	1914	Perth Amboy, N. J.....	
49	168947	Brg.	Emma McNichol.....	274	274	107.9	22.2	11.6	1923	Kingston, N. Y.....	
50	168674	Brg.	Emma L. Murray.....	247	247	105.6	22.0	10.9	1920	Cohoes, N. Y.....	
51	165847	Cnl.	Empire.....	107	99	96.0	17.5	7.8	1914	Whitehall, N. Y.....	
52	168022	Drg.	Empire.....	237	237	106.3	38.8	6.6	1912	Middleport, N. Y.....	
53	168263	Brg.	EMPIRE.....	340	325	132.4	31.5	8.8	1924	Erie, Pa.....	
54	167081	Brg.	Empire.....	853	853	148.8	36.1	9.0	1911	Portland, Ore.....	
55	162814	Drg.	Enterprise.....	419	354	121.0	40.0	8.0	1906	Duluth, Minn.....	
56	169308	Brg.	Era.....	9	9	40.2	12.0	2.4	1926	West Point Landing, Ill.....	
57	169243	Scw.	Erbana.....	10	10	39.1	10.3	3.0	1925	Port Stanley, Wash.....	
58	164962	Scw.	Erickson Construction Co. No. 1.....	164	164	80.0	30.0	8.0	1912	Seattle, Wash.....	
59	165013	Scw.	Erickson Construction Co. No. 2.....	164	164	80.0	30.0	8.0	1912	do.....	
60	164176	Drg.	Erie.....	186	186	92.6	34.5	6.3	1900	Toledo, Ohio.....	
61	169125	Brg.	ERIE R. R. Co. No. 3724.....	1,052	1,052	324.7	38.6	10.1	1924	Wilmington, Del.....	
62	169126	Brg.	ERIE R. R. Co. No. 3824.....	1,052	1,052	324.7	38.6	10.1	1924	do.....	
63	164157	Scw.	ERIN.....	316	316	125.0	32.0	8.6	1910	Ecords, Mich.....	
64	162126	Brg.	Erin-Go-Bragh.....	330	330	96.0	38.0	8.7	1896	East Boston, Mass.....	
65	164052	Brg.	Ernest.....	406	406	161.6	35.4	9.0	1910	Lake Charles, La.....	
66	169077	Brg.	Ernest.....	316	311	110.5	32.5	9.5	1915	Gildersleeve, Conn.....	
67	169099	Brg.	Ernest Thurston.....	252	252	104.0	21.5	11.3	1928	Cohoes, N. Y.....	
68	163540	Cnl.	Ernest A. Brodie.....	104	99	95.6	17.6	8.0	1908	Champlain, N. Y.....	
69	36980	Brg.	Ernest E. Wright.....	411	411	117.6	28.5	12.3	1902	Rondout, N. Y.....	
70	136097	Brg.	ERKINE M. PHILPS.....	3,029	2,681	312.1	45.2	25.6	1898	Bath, Me.....	

¹ Formerly barge O. D. No. 45.

Unrigged Vessels

653

Line No.	Serv-ice	Crew	Name of owner	Home port	Address of owner
1	Fr't.	1	Cleary Bros. (N. Y.)	New York, N. Y.	116 Broad Street.
2	Fr't.	1	Covered Barges (N. Y.)	do	17 State Street.
3	Fr't.	1	New York Trap Rock Corporation (N. Y.)	do	260 Park Avenue.
4	Pas.	1	Samuel B. Goucher	Cincinnati, Ohio	Toronto, Ohio.
5	Fr't.	1	Napoleon Surprenant	New York, N. Y.	11 Moore Street.
6	Fr't.	1	James F. McQuire	Perth Amboy, N. J.	137 Kearney Avenue.
7	Fr't.	1	Edward G. Murray Lighterage & Transporta- tion Co. (N. Y.)	Albany, N. Y.	17 State Street.
8	Fr't.	0	Iron City Sand & Gravel Co. (Pa.)	Pittsburgh, Pa.	1106 Bessemer Building.
9	Fr't.	1	Thomas J. Conway	New York, N. Y.	29 Broadway.
10	Fr't.	1	John F. Leach	do	Do.
11	Fr't.	1	Cleary Bros. (N. Y.)	do	116 Broad Street.
12	Fr't.	1	Anthony O'Boyle	do	15 Moore Street.
13	Fr't.	1	Theodore Miller, jr.	New York, N. Y.	259 Carroll Street (B).
14	Fr't.	1	W. F. & R. Boat Builders (N. Y.)	do	1 Broadway.
15	Fr't.	1	F. A. Poissant	Rouses Point, N. Y.	Pier 6, East River, New York, N. Y.
16	Fr't.	1	William Slate	Capo Vince t, N. Y.	Alexandria Bay, N. Y.
17	Fsh.	0	Booth Fisheries Co. (Del.)	Seattle, Wash.	Pier 11 B, foot Wall Street.
18	Fr't.	1	New York Central R. R. Co. (N. Y.)	New York, N. Y.	6 Beaver Street.
19	Fr't.	1	Joseph H. Carlton	Bath, Me.	Dresden, Me.
20	Fsh.	1	W. F. Henningsen	Ketchikan, Alaska	Care Northwestern Ice & Cold Storage Co., Portland, Orog.
21	Fr't.	1	George F. King	New York, N. Y.	164 Eighty-first Street (B.).
22	Fr't.	1	Richard J. Foster	do	11 Broadway.
23	Fsh.	0	Pacific American Fisheries (Me.)	Seward, Alaska	South Bellingham, Wash.
24	Fr't.	1	Augustus R. Hinckley	Oswego, N. Y.	40 East Mohawk Street.
25	Fr't.	3	Robert B. Wathen	Baltimore, Md.	Pier 4, East Pratt Street.
26	Fr't.	1	Grain Transit (N. Y.)	New York, N. Y.	17 Battery Place.
27	Fr't.	1	Edward G. Murray Lighterage & Transporta- tion Co. (N. Y.)	Albany, N. Y.	
28	Fr't.	1	William J. Feeley	New York, N. Y.	308 Seventh Street, Union City, N. J.
29	Fr't.	1	New York Central R. R. Co. (N. Y.)	do	6 Beaver Street.
30	Fr't.	1	Elmer A. Keeler	do	1 Broadway.
31	Fr't.	0	Stewart J. Dalley	do	59 Pearl Street.
32	Fr't.	1	New York Central R. R. Co. (N. Y.)	do	6 Beaver Street.
33	Fr't.	1	Mallory Steamship Co. (Me.)	do	Pier 36, North River.
34	Fr't.	1	Edward G. Murray Lighterage Co. (N. Y.)	Albany, N. Y.	New York, N. Y.
35	Fr't.	2	B. & O. R. R. Co. (Md.)	Baltimore, Md.	Baltimore and Charles Streets.
36	Fr't.	4	New England Fish Co. (Me.)	Boston, Mass.	Boston Fish Pier.
37	Fr't.	1	Hudson River Shipyards (N. Y.)	New York, N. Y.	250 Park Avenue.
38	Fsh.	1	Henry J. Emar	Seward, Alaska	Anchorage, Alaska.
39	Fsh.	1	do	do	Do.
40	Fsh.	1	do	do	Do.
41	Fsh.	1	do	do	Do.
42	Fsh.	1	do	do	Do.
43	Fsh.	1	do	do	Do.
44	Fsh.	1	do	do	Do.
45	Fr't.	1	John Miner, sr.	Albany, N. Y.	Schuylerville, N. Y.
46	Fr't.	3	Marvil Package Co. (Del.)	Wilmington, Del.	Laurel, Del.
47	Fr't.	1	James J. McNally	Philadelphia, Pa.	Bullitt Building.
48	Fr't.	1	Keeler Transportation Line (N. Y.)	New York, N. Y.	1 Broadway.
49	Fr't.	1	Samuel McNichol	do	502 West Forty-second Street.
50	Fr't.	1	Edward G. Murray Lighterage & Transporta- tion Co. (N. Y.)	Albany, N. Y.	17 State Street.
51	Fr't.	1	Arthur A. Senecal	New York, N. Y.	11 Moore Street, care M. E. Finn- can.
52	Drg.	6	Dunbar & Sullivan Dredging Co. (N. Y.)	Buffalo, N. Y.	Erle County Bank Building.
53	Fr't.	2	Buffalo Gravel Corporation (N. Y.)	do	19 Hudson Street.
54	Fr't.	0	Pacific Steamship Co. (Me.)	Seattle, Wash.	1519 Railroad Avenue South.
55	Drg.	8	Duluth-Superior Dredging Co. (Minn.)	Duluth, Minn.	Foot Forty-fifth Avenue West.
56	Pas.	1	F. L. Gross	St. Louis, Mo.	National Bank of Commerce Building.
57	Fr't.	0	W. A. Enycart	Seattle, Wash.	Port Stanley, Wash.
58	Fr't.	0	P. M. Henry	do	Northern Life Building.
59	Fr't.	0	do	do	Do.
60	Drg.	9	Duluth Superior Dredging Co. (Minn.)	Duluth, Minn.	Foot Forty-fifth Avenue West.
61	Fr't.	1	Erle Land & Improvement Co. (N. J.)	New York, N. Y.	50 Church Street.
62	Fr't.	1	do	do	Do.
63	Fr't.	0	Dunbar & Sullivan Dredging Co. (N. Y.)	Buffalo, N. Y.	Erle County Bank Building.
64	Fr't.	6	M. J. Dady Engineering & Contracting Co. (N. Y.)	New York, N. Y.	307 Fulton Street (B.).
65	Fr't.	1	Aiken Towboat & Barge Co. (Fla.)	Pensacola, Fla.	South Palafox Street.
66	Fr't.	1	Gildersleeve Ship Building Co. (Conn.)	New York, N. Y.	Gildersleeve, Conn.
67	Fr't.	1	Edward Thurston	do	11 Moore Street.
68	Fr't.	1	Alex Gereau	do	Do.
69	Fr't.	1	M. & J. Tracy (N. Y.)	do	1 Broadway
70	Tnk.	14	Union Oil Co. of California (Calif.)	Los Angeles, Calif.	Union Oil Building.

1 Formerly barge Red Lion.

Line No.	Official No.	Rig	Name of vessel	Tonnage		Register dimensions			When built	Where built	
				Gross	Net	Length	Breadth	Depth			
							Feet	Feet	Feet		
1	169215	Brg.	Esopus.....	445	445	100.0	32.2	7.7	1925	Newburgh, N. Y.	
2	166790	Cnl.	Estella Walrod.....	181	171	101.0	19.5	9.5	1917	Rondout, N. Y.	
3	166940	Brg.	Estelle F. Haber.....	431	431	114.0	29.6	12.5	1916	Kingston, N. Y.	
4	167675	Brg.	Esther Hughes.....	495	495	115.2	31.0	13.1	1919	do.	
5	162572	Cnl.	Esther McNall.....	105	99	95.2	17.5	7.3	1906	Watervliet, N. Y.	
6	167278	Brg.	Ethel R.....	324	324	113.7	34.2	9.0	1917	Rondout, N. Y.	
7	166175	Brg.	Ethel & Lillian.....	289	289	112.7	34.3	8.1	1915	do.	
8	170304	Brg.	Ethel Hedger.....	523	523	117.8	30.0	13.4	1929	Kingston, N. Y.	
9	162671	Brg.	Ettina.....	216	216	100.5	31.1	8.0	1899	do.	
10	167739	Brg.	Eugene.....	395	395	107.0	28.2	12.5	1919	do.	
11	170244	Cnl.	Eugene J. McCarthy.....	259	259	105.0	22.6	11.6	1920	do.	
12	165306	Cnl.	Eugene J. Sullivan.....	103	96	96.0	17.4	7.3	1913	Waterford, N. Y.	
13	209241	Brg.	Eugenia Hooper.....	730	688	198.6	32.1	12.7	1911	Chesapeake City, Md.	
14	164084	Brg.	Eureka.....	315	315	112.6	33.5	8.9	1909	Kingston, N. Y.	
15	166598	Brg.	Euretta.....	307	307	111.8	33.6	9.2	1900	Brooklyn, N. Y.	
16	167037	Brg.	Eustis.....	194	194	93.7	31.2	7.5	1913	Rondout, N. Y.	
17	163191	Cnl.	Eva M. Marshall.....	104	96	94.2	17.4	7.2	1906	Waterford, N. Y.	
18	162133	Cnl.	Eva M. Mosso.....	106	99	98.0	17.6	7.6	1903	Watervliet, N. Y.	
19	162929	Brg.	Evans.....	424	403	99.0	30.3	7.8	1906	Brooklyn, N. Y.	
20	162289	Brg.	Evelyn.....	474	374	111.5	27.0	12.2	1904	Rondout, N. Y.	
21	162355	Cnl.	Evelyn O. Tucker.....	105	99	97.0	17.5	7.5	1904	Watervliet, N. Y.	
22	166852	Brg.	Evelyn L. Shaw.....	438	415	184.6	23.9	11.2	1917	Pocomoke City, Md.	
23	163351	Brg.	Evening Star.....	171	171	85.7	30.0	7.8	1907	Brooklyn, N. Y.	
24	164224	Brg.	Everett.....	440	440	186.6	23.8	11.0	1910	Elkton, Md.	
25	162402	Sow.	Everett No. 2.....	47	47	66.7	21.8	4.1	1905	Everett, Wash.	
26	212243	Sow.	Excavator.....	452	422	145.0	36.0	8.5	1914	Detroit, Mich.	
27	163093	Sow.	Excelsior.....	208	208	75.4	26.0	6.3	1907	Port Townsend, Wash.	
28	36975	Brg.	Experiment.....	393	393	170.7	23.8	10.8	1901	Elkton, Md.	
29	162240	Brg.	Exploder.....	223	223	95.0	27.0	4.4	1894	Sault Ste. Marie, Mich.	
30	36868	Brg.	Export.....	340	340	84.3	30.0	6.0	1896	Brooklyn, N. Y.	
31	169963	Sow.	F. P. No. 1.....	34	34	60.0	16.0	4.1	1928	Port Blakely, Wash.	
32	170541	Sow.	F. P. No. 2.....	34	34	60.1	16.0	4.1	1930	Seattle, Wash.	
33	165454	Sow.	F. R. No. 3.....	180	180	108.5	28.0	7.2	1913	Sault Ste. Marie, Mich.	
34	163366	Sow.	F. L. B. No. 5.....	735	735	110.1	36.0	8.0	1922	Seattle, Wash.	
35	163649	Sow.	F. L. B. No. 6.....	171	171	83.1	32.0	7.1	1923	do.	
36	163835	Sow.	F. I. P. No. 3.....	26	26	56.7	15.9	3.4	1909	Anacortes, Wash.	
37	164405	Sow.	F. I. P. No. 4.....	12	12	42.1	12.0	3.1	1911	do.	
38	164418	Sow.	F. I. P. Co. No. 5.....	20	20	48.8	14.0	3.7	1911	do.	
39	164419	Sow.	F. I. P. Co. No. 6.....	20	20	48.8	14.0	3.7	1911	do.	
40	164431	Sow.	F. I. P. Co. No. 7.....	25	25	51.3	18.0	3.3	1911	do.	
41	165164	Sow.	F. I. P. No. 8.....	34	34	60.0	16.0	4.0	1913	do.	
42	165202	Sow.	F. I. P. No. 9.....	34	34	60.0	16.0	4.0	1913	do.	
43	165203	Sow.	F. I. P. No. 10.....	34	34	60.0	16.0	4.0	1913	do.	
44	165204	Sow.	F. I. P. No. 11.....	34	34	60.0	16.0	4.0	1913	do.	
45	165155	Sow.	F. I. P. No. 12.....	8	8	34.0	10.5	3.0	1913	do.	
46	165156	Sow.	F. I. P. No. 13.....	8	8	34.0	10.5	3.0	1913	do.	
47	165157	Sow.	F. I. P. No. 14.....	8	8	34.0	10.5	3.0	1913	do.	
48	165158	Sow.	F. I. P. No. 15.....	8	8	34.0	10.5	3.0	1913	do.	
49	165159	Sow.	F. I. P. No. 16.....	8	8	34.0	10.5	3.0	1913	do.	
50	165856	Sow.	F. I. P. No. 17.....	40	40	58.8	16.0	4.1	1915	Seattle, Wash.	
51	165863	Sow.	F. I. P. No. 18.....	40	40	58.8	16.0	4.1	1915	Anacortes, Wash.	
52	165875	Sow.	F. I. P. No. 19.....	40	40	58.8	16.0	4.1	1915	do.	
53	165949	Sow.	F. I. P. No. 20.....	40	40	58.8	16.0	4.1	1915	do.	
54	166008	Sow.	F. I. P. No. 21.....	40	40	58.8	16.0	4.1	1915	do.	
55	166031	Sow.	F. I. P. No. 22.....	40	40	58.8	16.0	4.1	1915	do.	
56	166036	Sow.	F. I. P. No. 23.....	40	40	58.8	16.0	4.1	1915	do.	
57	167162	Sow.	F. I. P. No. 25.....	6	6	34.1	11.0	2.3	1918	do.	
58	167163	Sow.	F. I. P. No. 26.....	6	6	34.1	11.0	2.3	1918	do.	
59	167164	Sow.	F. I. P. No. 27.....	6	6	34.1	11.0	2.3	1918	do.	
60	167453	Sow.	F. I. P. No. 28.....	38	38	60.0	17.7	4.3	1918	do.	
61	167454	Sow.	F. I. P. No. 29.....	38	38	60.0	17.7	4.3	1918	do.	
62	167455	Sow.	F. I. P. No. 30.....	38	38	60.0	17.7	4.3	1916	do.	
63	169652	Sow.	F. I. P. No. 31.....	42	42	60.1	18.0	4.6	1927	Seattle, Wash.	
64	170215	Sow.	F. I. P. No. 32.....	7	7	32.9	11.2	2.4	1928	do.	
65	170544	Sow.	F. I. P. No. 33.....	41	41	60.0	18.0	4.6	1929	do.	
66	169701	Sow.	F. N. F. No. 1.....	29	29	54.9	16.0	4.0	1927	Port Blakely, Wash.	
67	170291	Sow.	F. P. C. No. 1.....	129	129	60.0	22.0	4.1	1928	Aberdeen, Wash.	
68	170390	Sow.	F. P. C. No. 2.....	425	425	100.0	30.0	6.0	1929	Seattle, Wash.	
69	170392	Sow.	F. P. C. No. 3.....	51	51	63.2	21.9	4.3	1929	do.	
70	170393	Sow.	F. P. C. No. 4.....	51	51	63.2	22.0	4.4	1929	do.	
71	170394	Sow.	F. P. C. No. 5.....	52	52	63.2	21.9	4.3	1929	do.	
72	170395	Sow.	F. P. C. No. 6.....	52	52	63.2	21.9	4.4	1929	do.	
73	164499	Sow.	F. H. P. Co. No. 1.....	26	26	51.0	15.9	4.1	1911	Bellingham, Wash.	
74	164500	Sow.	F. H. P. Co. No. 2.....	26	26	51.0	15.9	4.1	1911	do.	
75	165955	Sow.	F. H. P. Co. No. 3.....	29	29	57.5	16.0	4.0	1915	Friday Harbor, Wash.	
76	165956	Sow.	F. H. P. Co. No. 4.....	29	29	57.5	16.0	4.0	1915	do.	
77	165974	Sow.	F. H. P. Co. No. 5.....	29	29	57.5	16.0	4.0	1915	do.	
78	169621	Cnl.	F. Walrod No. 1.....	264	245	106.0	23.0	10.9	1921	Watervliet, N. Y.	
79	169622	Cnl.	F. Walrod No. 2.....	264	245	106.0	23.0	10.9	1921	do.	

¹ Formerly canal boat E. J. Sullivan.
² Formerly barge Superb.

³ Formerly barge (a) Elizabeth.
 (b) Rita McNally.

Unrigged Vessels

Line No.	Service	Crew	Name of owner	Home port	Address of owner
1	Frt.	1	New York Central R. R. Co. (N. Y.)	New York, N. Y.	6 Beaver Street.
2	Frt.	1	Della McIntyre	do	Pier 6, East River.
3	Frt.	1	Jennie L. Haber	do	11 Broadway.
4	Frt.	1	K. Mandell & Co.	do	33 Rector Street.
5	Frt.	1	Whitehall Development Co. (N. Y.)	Albany, N. Y.	Whitehall, N. Y.
6	Frt.	0	Jacob Rice & Sons	New York, N. Y.	103 Park Avenue.
7	Frt.	1	New York & Albany Lighterage Co. (N. Y.)	do	Pier 39, North River.
8	Frt.	1	W. E. Hedger Co. (N. Y.)	do	25 Broadway.
9	Frt.	1	John R. McMullen	do	1 Broadway.
10	Frt.	1	Cleary Brothers (N. Y.)	do	116 Broadway.
11	Frt.	1	James A. Dwyer	do	4 Coenties Slip.
12	Frt.	1	Sydney Shear	Albany, N. Y.	Ollifton Park, N. Y.
13	Frt.	3	Eastern Transportation Co. (Del.)	Wilmington, Del.	Ford Building.
14	Frt.	1	New York & Albany Lighterage Co. (N. Y.)	New York, N. Y.	Pier 39, North River.
15	Frt.	1	New York Trap Rock Corporation (N. Y.)	do	250 Park Avenue.
16	Frt.	1	Clyde Steamship Co. (Me.)	do	Pier 36, North River.
17	Frt.	1	Alfred Marquand	Rouses Point, N. Y.	Champlain, N. Y.
18	Frt.	1	Patrick Tucker	Albany, N. Y.	Port Ewen, N. Y.
19	Frt.	1	New York Central R. R. Co. (N. Y.)	New York, N. Y.	6 Beaver Street.
20	Frt.	1	Mesick & Mesick (N. J.)	do	1 Broadway.
21	Frt.	1	Mjchael J. Tucker	Albany, N. Y.	Port Ewen, N. Y.
22	Frt.	1	L. B. Shaw	Philadelphia, Pa.	133 South Fourth Street.
23	Frt.	1	Rogers Lighterage Co. (N. Y.)	New York, N. Y.	24 Stone Street.
24	Frt.	1	Diamond P. Transportation Co. (Del.)	Philadelphia, Pa.	151 South Front Street.
25	Frt.	0	Alexander Thompson	Port Townsend, Wash.	Everett, Wash.
26	Frt.	4	Squaw Island Sand & Gravel Corp. (N. Y.)	Buffalo, N. Y.	78 Perry Street.
27	Frt.	0	Julia J. Peck	Seattle, Wash.	Everett, Wash.
28	Frt.	1	Diamond P. Transportation Co. (Del.)	Philadelphia, Pa.	151 South Front Street.
29	Frt.	1	M. Sullivan Dredging Co. (Mich.)	Detroit, Mich.	853 Iroquois Building.
30	Frt.	1	New York & Cuba Mail Steamship Co. (Me.)	New York, N. Y.	Foot Wall Street.
31	Fsh.	0	P. E. Harris & Co. (Wash.)	Seattle, Wash.	Dexter Horton Building.
32	Fsh.	1	do	Juneau, Alaska	Seattle, Wash.
33	Frt.	1	Soo Sand & Gravel Co. (Mich.)	Sault Ste. Marie, Mich.	East Side, Johnson Street Slip.
34	Frt.	0	Fidalgo Lumber & Box Co. (Wash.)	Seattle, Wash.	Anacortes, Wash.
35	Frt.	0	do	do	Do.
36	Frt.	0	Henry T. Bjorklund	do	East Stanwood, Wash.
37	Frt.	0	Bellingham Canning Co. (Wash.)	do	South Bellingham, Wash.
38	Frt.	0	do	do	Do.
39	Frt.	0	Fidalgo Island Packing Co. (Me.)	do	Central Building.
40	Frt.	0	Bellingham Canning Co. (Wash.)	do	South Bellingham, Wash.
41	Frt.	0	do	do	Do.
42	Frt.	0	do	do	Do.
43	Frt.	0	Fidalgo Island Packing Co. (Me.)	do	Central Building.
44	Frt.	0	do	do	Do.
45	Frt.	0	Bellingham Canning Co. (Wash.)	do	South Bellingham, Wash.
46	Frt.	0	do	do	Do.
47	Frt.	0	do	do	Do.
48	Frt.	0	do	do	Do.
49	Frt.	0	do	do	Do.
50	Frt.	0	do	do	Do.
51	Frt.	0	Fidalgo Island Packing Co. (Me.)	do	Central Building.
52	Frt.	0	do	do	Do.
53	Frt.	0	do	do	Do.
54	Frt.	0	do	do	Do.
55	Frt.	0	do	do	Do.
56	Frt.	0	do	do	Do.
57	Frt.	0	do	do	Do.
58	Frt.	0	do	do	Do.
59	Frt.	0	do	do	Do.
60	Frt.	0	do	do	Do.
61	Frt.	0	do	do	Do.
62	Frt.	0	do	do	Do.
63	Fsh.	0	do	do	Melhorn Building.
64	Fsh.	0	do	do	Central Building.
65	Fsh.	1	do	do	Do.
66	Fsh.	0	Far North Fisheries (Wash.)	do	627 Colman Building.
67	Fsh.	1	Fishermen's Packing Corporation (Wash.)	do	Foot Bond Street, Everett, Wash.
68	Fsh.	1	do	do	Do.
69	Fsh.	1	do	do	Do.
70	Fsh.	1	do	do	Do.
71	Fsh.	1	do	do	Do.
72	Fsh.	1	do	do	Do.
73	Fsh.	0	Friday Harbor Canning Co. (Wash.)	do	Friday Harbor, Wash.
74	Fsh.	0	do	do	Do.
75	Fsh.	0	do	do	Do.
76	Fsh.	0	do	do	Do.
77	Fsh.	0	do	do	Do.
78	Frt.	1	Cowles Barge Line (N. Y.)	Buffalo, N. Y.	300 Ohio Street.
79	Frt.	1	do	do	Do.

^a ga. s. Excavator.
^b Formerly scow Gray Haven No. 2.

Line No.	Official No.	Rig	Name of vessel	Tonnage		Register dimensions			When built	Where built
				Gross	Net	Length	Breadth	Depth		
1	169623	Cnl.	F. Walrod No. 3	241	228	107.2	21.5	10.5	1921	Kingston, N. Y.
2	169624	Cnl.	F. Walrod No. 4	241	228	107.2	21.5	10.5	1927	do.
3	169256	Sow.	F. C. Barnes Co. No. 1	30	30	55.8	15.8	4.1	1925	Bellingham, Wash.
4	169257	Sow.	F. C. Barnes Co. No. 2	30	30	55.8	15.8	4.1	1925	do.
5	163883	Brg.	F. B. Hoornbeek	259	259	109.0	32.2	8.1	1909	Kingston, N. Y.
6	169413	Brg.	F. C. Schneider	306	306	111.8	33.8	8.8	1924	Tottenville, N. Y.
7	169740	Brg.	F. C. Studwell	320	320	112.0	34.1	9.2	1927	Kingston, N. Y.
8	167410	Brg.	F. F. Storm	476	476	109.7	33.0	13.0	1918	Brooklyn, N. Y.
9	166010	Brg.	F. G. McKelvy	232	228	97.0	25.8	10.0	1915	Rondout, N. Y.
10	167698	Brg.	F. J. Barnes	459	459	114.0	29.0	13.1	1919	Kingston, N. Y.
11	37609	Cnl.	F. L. Younglove	107	99	92.3	17.7	7.6	1900	Watervliet, N. Y.
12	167678	Brg.	F. M. Coogan	236	236	97.0	25.8	10.1	1914	Kingston, N. Y.
13	165844	Brg.	F. W. Gwin, jr	421	421	108.4	30.4	12.2	1915	Brooklyn, N. Y.
14	168533	Brg.	Fairland	297	297	100.2	25.9	11.0	1922	Kingston, N. Y.
15	166247	Brg.	Fairmont	306	306	79.8	27.9	6.6	1916	Mariners Harbor, N.Y.
16	166666	Brg.	Fairport	310	310	80.1	28.1	7.2	1917	Brooklyn, N. Y.
17	169598	Brg.	Fairport	525	525	100.2	32.3	9.6	1926	East Boston, Mass.
18	168559	Brg.	Fairview	481	481	100.0	32.3	8.8	1922	Brooklyn, N. Y.
19	164147	Brg.	FAITH	705	684	120.0	38.0	10.2	1906	Buffalo, N. Y.
20	209403	Brg.	Fall River	1,759	1,545	262.4	44.1	19.5	1911	Bath, Me.
21	121138	Brg.	Falls of Clyde	1,809	1,748	268.1	40.0	23.5	1878	Glasgow, Scotland
22	163387	Brg.	Fancher	431	405	98.6	30.0	8.1	1907	Tottenville, N. Y.
23	167373	Sow.	Farmers Friend	55	55	85.7	17.8	4.4	1918	Tonawanda, N. Y.
24	162844	Sow.	Far West No. 1	75	75	75.0	24.0	4.9	1904	Tacoma, Wash.
25	168296	Sow.	FAUGH A. BALLAUGH	59	59	63.4	21.9	5.1	Unknown	Unknown
26	170511	Brg.	Fay W.	36	36	80.0	22.0	2.5	1929	Evansville, Ind.
27	167681	Brg.	Federal No. 3	474	474	91.8	32.0	8.1	1918	Brooklyn, N. Y.
28	169782	Sow.	Feldspar	41	41	60.2	22.0	3.8	1927	Warren, Minn.
29	163872	Brg.	Felix Murphy	380	380	109.6	27.3	12.0	1908	Kingston, N. Y.
30	166166	Brg.	FELL LOVELAND	569	569	193.0	23.8	12.6	1915	Philadelphia, Pa.
31	37620	Brg.	Fenwick	311	260	80.0	28.2	8.0	1901	Baltimore, Md.
32	162382	Brg.	Ferdinand	397	379	121.0	27.5	12.0	1905	Gildersleeve, Conn.
33	168525	Brg.	Ferry Barge No. 1	9	9	48.0	12.0	1.8	1917	Kampsville, Ill.
34	168526	Brg.	Ferry Barge No. 2	19	19	60.0	16.0	2.3	1920	do.
35	170615	Brg.	Ferry Barge No. 3	21	21	60.0	18.0	2.3	1929	do.
36	168287	Sow.	15 (steel)	397	397	130.0	30.0	11.0	1915	Ashtabula, Ohio
37	170336	Brg.	50	266	266	119.8	30.2	8.1	1924	Wilmington, Del.
38	170337	Brg.	51	266	266	119.8	30.2	8.1	1924	do.
39	170338	Brg.	52	266	266	119.8	30.2	8.1	1925	do.
40	170339	Brg.	53	273	273	119.5	29.9	8.1	1925	Camden, N. J.
41	170340	Brg.	59	273	273	119.5	29.9	8.1	1925	do.
42	165221	Brg.	FIFTY NINE	398	398	139.0	34.1	9.6	1913	Camden, N. J.
43	169120	Brg.	Fillmore	452	452	113.2	27.8	13.5	1924	South Rondout, N. Y.
44	169725	Brg.	Finn McCool	343	308	135.0	34.0	7.7	1926	Ashland, Wis.
45	169671	Brg.	Flrestone	325	320	130.9	33.9	9.4	Unknown	Unknown
46	37644	Brg.	Fischer Bros.	303	303	101.4	26.0	11.4	1902	Rondout, N. Y.
47	169588	Brg.	FISHKILL	525	525	100.2	32.3	9.6	1926	East Boston, Mass.
48	169672	Brg.	Flagstone	325	325	112.5	33.0	9.8	Unknown	Unknown
49	168521	Brg.	Flint	297	297	100.2	25.9	11.0	1922	Kingston, N. Y.
50	169673	Brg.	Flintstone	284	284	112.6	32.4	8.6	Unknown	Unknown
51	160480	Brg.	Flora	313	313	79.7	28.4	7.2	1916	Brooklyn, N. Y.
52	167896	Brg.	Flora	369	369	90.0	30.0	7.5	1920	Suffolk, Va.
53	37642	Brg.	Florence	304	364	104.5	23.6	10.8	1900	Elkton, Md.
54	169537	Brg.	Florence E.	324	324	116.8	34.1	9.0	1926	Brooklyn, N. Y.
55	170391	Brg.	Florence Hedger	523	523	117.8	30.0	13.4	1929	Kingston, N. Y.
56	165208	Cnl.	Florence M. Trembley	105	99	95.0	17.5	7.6	1913	Watervliet, N. Y.
57	36791	Brg.	Florence V. Keeler	324	324	131.2	31.0	10.4	1888	New Haven, Conn.
58	168516	Brg.	Florida Short Route	87	87	74.8	36.0	3.8	1922	Henderson, Ky.
59	168848	Cnl.	Floyd and Russell	143	143	96.7	17.7	8.3	1923	Cohoes, N. Y.
60	163547	Brg.	Flushing	129	129	85.5	26.0	6.6	1904	Long Island City, N. Y.
61	167066	Brg.	Foggy Dew	490	481	115.3	31.0	13.6	1917	Kingston, N. Y.
62	163891	Brg.	Fonda	214	188	99.8	23.3	9.7	1909	Tottenville, N. Y.
63	169599	Brg.	FONDA	525	525	110.2	32.3	9.6	1926	East Boston, Mass.
64	165478	Brg.	Fordham	449	420	99.7	31.4	8.5	1913	Mariners Harbor, N.Y.
65	167421	Sow.	Forest No. 3	124	124	80.5	26.1	6.9	1920	Aberdeen, Wash.
66	167822	Sow.	Forest No. 4	125	125	80.1	26.1	7.0	1920	do.
67	167840	Sow.	Forest No. 5	163	163	90.0	28.0	7.0	1920	do.
68	167865	Sow.	Forest No. 6	162	162	90.1	28.0	7.0	1920	do.
69	168201	Sow.	Forest No. 7	143	143	90.1	30.1	6.1	1921	Hoquiam, Wash.
70	168273	Sow.	Forest No. 8	61	61	61.9	28.0	4.2	1921	do.
71	166381	Sow.	Forest No. 9	218	210	90.4	34.0	8.2	1922	do.
72	168475	Sow.	Forest No. 10	194	194	90.0	30.0	8.3	1922	do.
73	168524	Sow.	Forest No. 11	163	163	80.0	32.0	7.4	1922	Aberdeen, Wash.

^a Formerly British shp. Falls of Clyde.
^b Hawaiian shp. Falls of Clyde.

^a Joseph Mollvaine.
^b Formerly barge Yenrut II.
^c Fougères.

Unrigged Vessels

657

Line No.	Service	Crew	Name of owner	Home port	Address of owner
1	Frt.	1	Cowles Barge Line (N. Y.)	Buffalo, N. Y.	360 Ohio Street.
2	Frt.	1	do	do	Do.
3	Frt.	0	United States National Bank of Portland	Wrangell, Alaska	Portland, Oreg.
4	Frt.	0	do	do	Do.
5	Frt.	1	Anna D. McMullen	New York, N. Y.	Far Rockaway, N. Y.
6	Frt.	1	New York Trap Rock Corporation (N. Y.)	do	250 Park Avenue.
7	Frt.	1	do	do	Do.
8	Frt.	1	Louis O'Donnell	do	44 Whitehall Street.
9	Frt.	1	James F. Dwyer	Albany, N. Y.	Kingston, N. Y.
10	Frt.	1	Grain Translt (N. Y.)	New York, N. Y.	17 Battery Place.
11	Frt.	1	Joseph G. Prisdorf	do	320 Broad Avenue, Fallsades Park, N. J.
12	Frt.	1	James F. Dwyer	Albany, N. Y.	Kingston, N. Y.
13	Frt.	1	James T. O'Donnell	New York, N. Y.	44 Whitehall Street.
14	Frt.	1	New York Central R. R. Co. (N. Y.)	do	6 Beaver Street.
15	Frt.	1	B. & O. R. R. Co. (Md.)	Baltimore, Md.	Baltimore and Charles Streets.
16	Frt.	1	do	do	Do.
17	Frt.	1	New York Central R. R. Co. (N. Y.)	New York, N. Y.	6 Beaver Street.
18	Frt.	1	do	do	Do.
19	Frt.	2	Great Lakes Translt Corporation (N. Y.)	Buffalo, N. Y.	223 Erie Street.
20	Frt.	4	P. F. Martin	Philadelphia, Pa.	111 Walnut Street.
21	Tnk.	22	General Petroleum Corporation (Del.)	Seattle, Wash.	1325 Dexter Horton Building.
22	Frt.	1	New York Central R. R. Co. (N. Y.)	New York, N. Y.	6 Beaver Street.
23	Frt.	1	Niagara Ferry Co. (N. Y.)	Buffalo, N. Y.	Tonawanda, N. Y.
24	Frt.	0	Tacoma Tug & Barge Co. (Wash.)	Tacoma, Wash.	N. P. Dock.
25	Frt.	2	Dunbar & Sullivan Dredging Co. (N. Y.)	Buffalo, N. Y.	Erie County Bank Building.
26	Fer.	1	Kentucky & Indiana Ferry Co.	Evansville, Ind.	Madison, Ind.
27	Frt.	1	Anthony O'Boyle	New York, N. Y.	11 Moore Street.
28	Frt.	2	Feldspar Products Co. (Minn.)	Duluth, Minn.	Warroad, Minn.
29	Frt.	1	M. & J. Tracy (N. Y.)	New York, N. Y.	1 Broadway.
30	Frt.	3	S. C. Loveland Co. (Del.)	Philadelphia, Pa.	151 South Front Street.
31	Frt.	2	B. & O. R. R. Co. (Md.)	Baltimore, Md.	Baltimore and Charles Streets.
32	Frt.	1	James McWilliams Blue Line Co. (N. J.)	New York, N. Y.	1 Broadway.
33	Fer.	1	Columbiana Ferry Co.	Peoria, Ill.	Kampsville, Ill.
34	Fer.	1	do	do	Do.
35	Fer.	1	O. C. Bartholomew	do	Do.
36	Frt.	1	Dunbar & Sullivan Dredging Co. (N. Y.)	Buffalo, N. Y.	Erie County Bank Building.
37	Frt.	1	Texas Steamship Co. (N. Y.)	Wilmington, Del.	7 West Tenth Street.
38	Frt.	2	Warner Co. (Del.)	Philadelphia, Pa.	1518 Walnut Street.
39	Frt.	2	do	do	Do.
40	Frt.	2	do	do	Do.
41	Frt.	2	do	do	Do.
42	Frt.	2	do	do	Do.
43	Frt.	1	Joseph W. Drayton	New York, N. Y.	1 Broadway.
44	Frt.	12	John Schroeder Lumber Co. (Wis.)	Milwaukee, Wis.	Foot Walnut Street.
45	Frt.	1	New York Trap Rock Corporation (N. Y.)	New York, N. Y.	250 Park Avenue.
46	Frt.	1	James A. O'Boyle	do	11 Moore Street.
47	Frt.	1	New York Central R. R. Co. (N. Y.)	do	6 Beaver Street.
48	Frt.	1	New York Trap Rock Corporation (N. Y.)	do	250 Park Avenue.
49	Frt.	1	New York Central R. R. Co. (N. Y.)	do	6 Beaver Street.
50	Frt.	1	New York Trap Rock Corporation (N. Y.)	do	250 Park Avenue.
51	Frt.	1	B. & O. R. R. Co. (Md.)	Baltimore, Md.	Baltimore and Charles Streets.
52	Frt.	1	Covered Barges (N. Y.)	New York, N. Y.	17 State Street.
53	Frt.	2	Larnie B. Shaw	Philadelphia, Pa.	Bullitt Building.
54	Frt.	1	Exner Sand & Gravel Corporation (N. Y.)	New York, N. Y.	One hundred and ninth Street and East River.
55	Frt.	1	W. E. Hedger Co. (N. Y.)	do	25 Broadway.
56	Frt.	1	Gabriel Robert	Rouses Point, N. Y.	Champlain, N. Y.
57	Frt.	1	Keeler Transportation Line	New York, N. Y.	1 Broadway.
58	Fer.	0	Florida Short Route Ferry Co. (Ky.)	Louisville, Ky.	Henderson, Ky.
59	Frt.	1	John E. Matton & Son (N. Y.)	Albany, N. Y.	Third Street, Waterford, N. Y.
60	Frt.	1	P. F. & W. A. Kane	New York, N. Y.	Forty-sixth Street and East River.
61	Frt.	1	Anthony O'Boyle	do	15 Moore Street.
62	Frt.	1	Bertell W. King	do	11 Moore Street.
63	Frt.	1	New York Central R. R. Co. (N. Y.)	do	6 Beaver Street.
64	Frt.	1	do	do	Do.
65	Frt.	0	W. R. Osborn	Seattle, Wash.	418 Broadway, Aberdeen, Wash.
66	Frt.	0	do	do	Do.
67	Frt.	0	do	do	Do.
68	Frt.	0	do	do	Do.
69	Frt.	0	do	do	Do.
70	Frt.	0	Pacific Contracting Co. (Wash.)	do	Raymond, Wash.
71	Frt.	0	W. R. Osborn	do	418 Broadway, Aberdeen, Wash.
72	Frt.	0	do	do	Do.
73	Frt.	0	do	do	Do.

* Formerly barge E. G. Stoddard.

Unrigged Vessels

Line No.	Official No.	Rig	Name of vessel	Tonnage		Register dimensions			When built	Where built
				Gross	Net	Length	Breadth	Depth		
1	168568	Scw.	Forest No. 12	157	157	81.2	32.0	7.0	1923	Aberdeen, Wash.
2	168849	Scw.	Forest No. 14	153	153	80.0	32.0	7.1	1923	Hoquiam, Wash.
3	168887	Scw.	Forest No. 15	159	159	80.0	32.0	7.3	1924	do
4	169406	Scw.	Forest No. 16	154	154	80.0	32.0	7.1	1926	do
5	169700	Scw.	Forest No. 17	153	153	80.2	32.0	7.1	1927	do
6	169954	Brg.	Fort Union	2,654	2,642	267.2	46.1	23.7	1919	Tacoma, Wash.
7	166468	Brg.	Fort Worth	245	245	102.0	32.0	8.1	1915	Tottenville, N. Y.
8	170326	Brg.	40	266	266	119.8	30.2	8.1	1923	Wilmington, Del.
9	170327	Brg.	41	266	266	119.8	30.2	8.1	1923	do
10	170328	Brg.	42	266	266	119.8	30.2	8.1	1923	do
11	170329	Brg.	43	266	266	119.8	30.2	8.1	1924	do
12	170330	Brg.	44	266	266	119.8	30.2	8.1	1924	do
13	170331	Brg.	45	266	266	119.8	30.2	8.1	1924	do
14	170332	Brg.	46	266	266	119.8	30.2	8.1	1924	do
15	170333	Brg.	47	266	266	119.8	30.2	8.1	1924	do
16	170334	Brg.	48	266	266	119.8	30.2	8.1	1924	do
17	170335	Brg.	49	266	266	119.8	30.2	8.1	1924	do
18	169470	Scw.	Foss 1	501	501	130.2	40.0	10.7	1926	Seattle, Wash.
19	169483	Scw.	Foss 2	495	495	129.8	40.0	10.7	1926	do
20	169750	Scw.	Foss 3	500	500	130.1	40.0	10.7	1927	do
21	164681	Brg.	Foss 4	534	534	121.6	42.0	12.1	1904	Hoquiam, Wash.
22	170060	Scw.	Foss 5	504	504	130.0	40.0	10.9	1930	Seattle, Wash.
23	169687	Scw.	Foss 11	226	226	90.4	36.0	8.0	1927	Tacoma, Wash.
24	170161	Scw.	Foss 10	229	229	90.6	36.0	8.0	1928	do
25	169504	Scw.	Foss 12	223	223	90.1	36.0	8.0	1926	Seattle, Wash.
26	169720	Scw.	Foss 13	225	225	90.0	36.0	8.0	1926	do
27	169514	Scw.	Foss 36	316	316	100.3	36.0	9.9	1926	do
28	169515	Scw.	Foss 37	316	316	100.2	36.0	9.9	1926	do
29	169251	Scw.	Foss 46	388	388	110.5	36.0	11.0	1925	do
30	169276	Scw.	Foss 47	385	386	110.3	36.0	10.9	1925	do
31	169265	Scw.	Foss 48	363	363	109.8	35.8	10.4	1925	do
32	169314	Scw.	Foss 49	365	365	109.6	36.0	10.4	1925	do
33	169115	Scw.	Foss 57	41	41	65.3	23.0	3.3	1900	New Whatcom, Wash.
34	169471	Scw.	Foss 59	252	252	89.8	36.0	9.0	1926	Seattle, Wash.
35	164938	Scw.	Foss No. 3	12	12	58.1	10.3	2.6	1911	Tacoma, Wash.
36	169188	Scw.	Foss No. 29	228	228	100.0	34.0	7.8	1924	Seattle, Wash.
37	168489	Scw.	Foss No. 38	311	311	100.0	35.8	9.1	1922	do
38	168425	Scw.	Foss No. 39	311	311	100.0	35.9	9.9	1922	do
39	168459	Scw.	Foss No. 40	311	311	100.0	36.0	9.9	1922	do
40	168673	Scw.	Foss No. 41	229	229	90.0	36.0	8.1	1923	do
41	168691	Scw.	Foss No. 42	233	233	90.0	36.0	9.0	1923	do
42	168713	Scw.	Foss No. 43	253	253	90.0	36.0	9.0	1923	do
43	168722	Scw.	Foss No. 44	252	252	35.9	36.0	9.0	1923	do
44	170051	Scw.	Foss 60	233	233	110.0	30.2	7.8	1907	Bremerton, Wash.
45	170052	Scw.	Foss 61	233	233	110.0	30.2	7.8	1907	do
46	170053	Scw.	Foss 62	233	233	110.0	30.2	7.8	1908	do
47	170054	Scw.	Foss 63	233	233	110.0	30.2	7.8	1908	do
48	170055	Scw.	Foss 64	233	233	110.0	30.2	7.8	1908	do
49	170056	Scw.	Foss 65	233	233	110.0	30.2	7.8	1908	do
50	168920	Scw.	Foss No. 56	237	237	100.2	32.0	8.4	1913	Port Blakely, Wash.
51	170474	Scw.	Foss 63	522	522	104.5	48.0	11.5	1922	Houghton, Wash.
52	170612	Scw.	Foss 101	222	222	90.1	36.6	8.0	1930	Seattle, Wash.
53	165817	Scw.	Foss Launch Co. No. 6	150	150	90.4	28.0	7.1	1902	Olympia, Wash.
54	165818	Scw.	Foss Launch Co. No. 7	150	150	90.4	28.0	7.1	1902	do
55	165819	Scw.	Foss Launch Co. No. 8	150	150	90.4	28.0	7.1	1902	do
56	165820	Scw.	Foss Launch Co. No. 9	150	150	90.4	28.0	7.1	1902	do
57	166644	Scw.	Foss Launch Co. No. 14	234	234	100.8	32.1	8.4	1913	Port Blakely, Wash.
58	166645	Scw.	Foss Launch Co. No. 15	234	234	100.8	32.1	8.4	1913	do
59	167326	Scw.	Foss Launch Co. No. 22	19	19	37.2	16.0	4.1	1918	Tacoma, Wash.
60	170622	Brg.	Fosteria	498	498	100.0	32.0	8.3	1930	Mariners Harbor, N. Y.
61	166286	Scw.	14 (steel)	397	397	130.0	30.0	11.0	1915	Ashtabula, Ohio
62	166521	Brg.	Fox	342	266	145.0	35.0	9.4	1888	Fairhaven, Calif.
63	165176	Scw.	Fox	24	24	50.0	16.0	3.9	1913	Port Blakely, Wash.
64	167729	Brg.	Fox	7	7	45.1	12.0	1.6	1918	Dandridge, Tenn.
65	167444	Brg.	Francis P	772	711	204.5	30.0	13.2	1918	Carrabelle, Fla.
66	163888	Cnl.	Francis Roberts	117	111	95.5	17.4	3.1	1909	Whitehall, N. Y.
67	168144	Brg.	Francis V. Fields	489	489	113.8	31.0	13.6	1920	Rondout, N. Y.
68	167216	Brg.	Francis	454	447	114.0	29.0	13.1	1918	Kingston, N. Y.
69	170507	Brg.	Francis	29	29	70.0	16.0	3.0	1929	Clarington, Ohio
70	37638	Brg.	Francis Conway	296	296	102.5	26.8	10.6	1903	Rondout, N. Y.
71	166950	Brg.	Francis Killian, Jr.	236	224	104.5	22.5	10.5	1917	do
72	35616	Brg.	Francis G. McNally	417	417	180.6	23.9	11.0	1901	Elkton, Md.
73	162601	Brg.	Francis G. Smyth	130	130	81.0	28.5	6.5	1905	Unknown
74	170063	Brg.	Francis J. Bird	276	276	106.5	22.4	1.2	1920	Whitehall, N. Y.
75	164601	Cnl.	Francis J. Sloyan	106	99	96.0	17.5	7.8	1911	Rondout, N. Y.

¹ Formerly barge D. L. Co. XXIII.

² Formerly U. S. Navy scow No. Y. C. 167.

³ Formerly U. S. Navy scow No. Y. C. 159.

⁴ Formerly U. S. Navy scow No. Y. C. 172.

⁵ Formerly U. S. Navy scow No. Y. C. 190.

⁶ Formerly U. S. Navy scow No. Y. C. 191.

⁷ Formerly U. S. Navy scow No. Y. C. 193.

⁸ Formerly U. S. Eng. scow No. 6.

Unrigged Vessels

659

Line No.	Service	Crew	Name of owner	Home port	Address of owner
1	Frt.	0	Willapa Barge Co. (Wash.)	Seattle, Wash.	Raymond, Wash.
2	Frt.	0	W. R. Osborn	do	418 Broadway, Aberdeen, Wash.
3	Frt.	0	do	do	Do.
4	Frt.	1	do	do	Do.
5	Frt.	0	do	do	Do.
6	Frt.	4	Puget Sound Reduction Co. (N. Y.)	Seattle, Wash.	Blaine, Wash.
7	Frt.	1	Mallory Steamship Co. (Me.)	New York, N. Y.	Pier 36, North River.
8	Frt.	2	Warner Co. (Del.)	Philadelphia, Pa.	1518 Walnut Street.
9	Frt.	2	do	do	Do.
10	Frt.	2	do	do	Do.
11	Frt.	2	do	do	Do.
12	Frt.	2	do	do	Do.
13	Frt.	2	do	do	Do.
14	Frt.	2	do	do	Do.
15	Frt.	2	do	do	Do.
16	Frt.	2	do	do	Do.
17	Frt.	2	do	do	Do.
18	Frt.	0	Foss Launch & Tug Co. (Wash.)	Tacoma, Wash.	400 Dock Street.
19	Frt.	0	do	do	Do.
20	Frt.	0	do	do	Do.
21	Frt.	0	do	do	Do.
22	Frt.	1	do	do	Do.
23	Frt.	0	do	do	Do.
24	Frt.	0	do	do	Do.
25	Frt.	4	do	do	Do.
26	Frt.	0	do	do	Do.
27	Frt.	0	do	do	Do.
28	Frt.	0	do	do	Do.
29	Frt.	0	do	do	Do.
30	Frt.	0	do	do	Do.
31	Frt.	0	do	do	Do.
32	Frt.	0	do	do	Do.
33	Frt.	0	Foss Co. (Wash.)	Seattle, Wash.	Bolcom Dock.
34	Frt.	0	do	do	Do.
35	Frt.	0	Foss Launch & Tug Co. (Wash.)	Tacoma, Wash.	400 Dock Street.
36	Frt.	0	do	do	Do.
37	Frt.	1	do	do	Do.
38	Frt.	1	do	do	Do.
39	Frt.	1	do	do	Do.
40	Frt.	0	do	do	Do.
41	Frt.	0	do	do	Do.
42	Frt.	0	do	do	Do.
43	Frt.	1	do	do	Do.
44	Frt.	0	do	do	Do.
45	Frt.	0	do	do	Do.
46	Frt.	0	do	do	Do.
47	Frt.	0	do	do	Do.
48	Frt.	0	do	do	Do.
49	Frt.	0	do	do	Do.
50	Frt.	0	Foss Co. (Wash.)	Seattle, Wash.	Bolcom Dock, Ballard Station.
51	Frt.	0	Foss Launch & Tug Co. (Wash.)	Tacoma, Wash.	400 Dock Street.
52	Frt.	1	Foss Co. (Wash.)	Seattle, Wash.	Bolcom Dock.
53	Frt.	0	Foss Launch & Tug Co. (Wash.)	Tacoma, Wash.	4004 North Twenty-fifth Street.
54	Frt.	0	do	do	Do.
55	Frt.	0	do	do	Do.
56	Frt.	0	do	do	Do.
57	Frt.	0	do	do	Do.
58	Frt.	0	do	do	Do.
59	Frt.	0	do	do	Do.
60	Frt.	1	Baltimore & Ohio R. R. Co. (Md.)	Baltimore, Md.	Baltimore and Charles Streets.
61	Frt.	1	Dunbar & Sullivan Dredging Co. (N. Y.)	Buffalo, N. Y.	Erie County Bank Building.
62	Fsh.	2	Malibu Maritime Corporation (Del.)	Los Angeles, Calif.	Municipal Pier 1, Santa Monica, Calif.
63	Frt.	0	Booth Fisheries Co. (Del.)	Seattle, Wash.	Pier 11B, foot Wall Street.
64	Frt.	0	Mrs. Thula Fox	Chattanooga, Tenn.	Dandridge, Tenn.
65	Frt.	1	Diamond P. Transportation Co. (Del.)	Philadelphia, Pa.	151 South Front Street.
66	Frt.	1	Charles M. Roberts	Albany, N. Y.	Champlain, N. Y.
67	Frt.	1	Grain Transit Corporation (N. Y.)	New York, N. Y.	17 Battery Place.
68	Frt.	1	Richard J. Foster	do	11 Broadway.
69	Fer.	1	West Virginia Powhatan Ferry Co. (W. Va.)	Cincinnati, Ohio	Powhatan Point, Ohio.
70	Frt.	1	Michael J. Derby	New York, N. Y.	17 State Street.
71	Frt.	1	William Killan	do	211 Eagle Street (B.).
72	Frt.	1	John H. McNally, estate of	Philadelphia, Pa.	2633 East Thompson Street.
73	Frt.	1	Rogers Lighterage Co. (N. Y.)	New York, N. Y.	24 Stone Street.
74	Frt.	1	Samuel E. Newell	do	Care Taylor Towing & Transportation Co., 11 Moore Street.
75	Frt.	1	Francis J. Sloyan	Albany, N. Y.	11 Moors Street, New York, N. Y.

¹ Formerly U. S. Navy launch.

¹⁰ Formerly schooner Allen A.

¹¹ Formerly barge Ella V. Camp.

¹² Formerly canal boat J. P. O. Langlots.

¹³ Formerly barge Frances V. Whitney.

¹⁴ Formerly barge ^a D. Fairfax Bush.

¹⁵ Formerly barge ^b Agnes McNally.

¹⁶ Formerly U. S. Navy barge Shrapnel.

Unrigged Vessels

Line No.	Official No.	Rtg	Name of vessel	Tonnage		Register dimensions			When built	Where built	
				Gross	Net	Length	Breadth	Depth			
							Feet	Feet	Feet		
1	166541	Brg.	Francis S. Bushey	528	528	120.0	33.0	12.8	1916	Brooklyn, N. Y.	
2	166953	Brg.	Francis T. Howard	438	430	113.9	30.0	12.5	1917	Rondout, N. Y.	
3	37639	Brg.	Frank	419	419	180.7	23.8	10.8	1902	Elkton, Md.	
4	166781	Brg.	Frank	246	232	108.0	22.5	10.5	1917	Watervliet, N. Y.	
5	166489	Brg.	Frank C.	197	197	101.3	30.0	7.7	1906	Brooklyn, N. Y.	
6	169652	Brg.	Frank Cooney	320	320	112.0	34.1	9.2	1927	Kingston, N. Y.	
7	167263	Brg.	Frank Egan, Jr.	240	228	107.6	22.5	10.5	1918	do.	
8	170576	Brg.	Frank Faraco	335	335	112.0	34.1	9.2	1930	Newburgh, N. Y.	
9	163855	Cnl.	Frank Jennings	122	115	96.5	17.5	8.4	1908	Whitehall, N. Y.	
10	37489	Brg.	Frank Jones	274	260	127.5	32.5	8.8	1890	Hartford, Conn.	
11	37601	Scw.	Frank Molain	241	241	95.6	28.0	10.7	1898	Perth Amboy, N. J.	
12	166742	Brg.	Frank Stafford	226	221	97.0	25.8	10.0	1915	Rondout, N. Y.	
13	167627	Brg.	Frank A. Baker, Jr.	447	447	112.0	29.0	13.1	1919	Kingston, N. Y.	
14	167242	Brg.	Frank A. Goss	490	481	115.3	30.3	13.6	1918	do.	
15	166534	Brg.	Frank A. Smith	414	414	110.7	28.7	12.6	1916	do.	
16	169414	Brg.	Frank J. Casey	306	306	111.8	33.8	8.8	1924	Tottenville, N. Y.	
17	166575	Brg.	Frank J. Gallagher	353	353	115.3	36.2	9.2	1915	Rockland Lake, N. Y.	
18	170031	Brg.	Frank J. Goldsmith	320	320	112.0	34.1	9.2	1928	Newburgh, N. Y.	
19	162974	Brg.	Frank L. Tague	224	224	96.6	22.0	11.0	1903	Kingston, N. Y.	
20	169634	Brg.	Frank M. Knauss	333	333	113.6	33.9	9.3	1926	do.	
21	167106	Brg.	Frank P. Scully	511	504	116.0	30.2	14.0	1917	Gildersleeve, Conn.	
22	69680	Brg.	Frank R. Finlayson	320	320	112.0	34.1	9.2	1927	Newburgh, N. Y.	
23	165216	Brg.	Frank R. Diggs	480	433	199.7	23.8	10.8	1913	Bath, Me.	
24	162232	Cnl.	Frank W. Myers	103	98	96.5	17.6	7.8	1904	Champlain, N. Y.	
25	168492	Brg.	Frank W. Smith	308	308	111.2	32.2	9.4	1918	Kingston, N. Y.	
26	168507	Brg.	FRANKFORT	291	291	140.3	35.1	6.5	1922	Pittsburgh, Pa.	
27	168529	Brg.	Franklin	297	297	100.2	28.9	11.0	1922	Kingston, N. Y.	
28	44346	Brg.	Franklin T.	428	428	183.8	23.9	10.9	1902	Elkton, Md.	
29	164269	Brg.	Franklin H. Skeele	255	255	100.9	25.0	11.6	1909	Kingston, N. Y.	
30	166782	Scw.	Fred	132	132	59.9	25.4	3.3	1917	Alexandria Bay, N. Y.	
31	168926	Brg.	Fred Juenger	508	508	114.0	30.6	13.6	1922	Kingston, N. Y.	
32	170249	Brg.	Fred Munster	523	523	117.8	30.0	13.4	1929	do.	
33	164829	Brg.	¹ FRED SMARTLEY, Jr.	522	522	189.2	23.8	12.0	1912	Philadelphia, Pa.	
34	168320	Brg.	Fred A. Murphy	501	501	100.0	32.0	7.4	1920	Tottenville, N. Y.	
35	169105	Brg.	FRED E. HASLER	721	712	200.2	36.0	10.2	1910	Pittsburgh, Pa.	
36	167910	Brg.	Fred G. Shovah	246	246	108.0	22.5	10.5	1920	Watervliet, N. Y.	
37	168518	Brg.	Fred S. Burroughs	236	236	99.4	21.5	10.7	1922	Kingston, N. Y.	
38	167891	Brg.	Fred W. Barth	247	247	103.6	22.0	10.9	1920	Cohoes, N. Y.	
39	164960	Brg.	² Freddie McCann	430	430	113.8	29.3	12.8	1912	Kingston, N. Y.	
40	166621	Brg.	Frederick	311	311	79.7	28.4	7.2	1917	Brooklyn, N. Y.	
41	167409	Brg.	³ Frederick No. 10	428	421	112.0	29.2	13.3	1918	Kingston, N. Y.	
42	166208	Brg.	⁴ Frederick No. 11	435	435	113.0	28.0	13.3	1916	South Rondout, N. Y.	
43	166437	Brg.	Fred'k A. Egerton	137	137	96.6	17.6	9.0	1905	Durhamville, N. Y.	
44	165502	Brg.	Frederick W. Kelley	205	201	96.0	24.5	9.2	1918	Rondout, N. Y.	
45	167105	Brg.	Freedom	447	447	112.0	29.0	13.1	1917	Kingston, N. Y.	
46	167212	Brg.	Freedom	495	495	115.4	31.0	13.2	1918	do.	
47	166847	Brg.	Freestone	297	297	112.1	33.5	8.9	1905	Brooklyn, N. Y.	
48	166500	Brg.	Fresno	242	242	95.2	34.2	8.5	1916	Kingston, N. Y.	
49	169863	Brg.	Full Moon	19	19	45.9	14.4	4.1	1927	San Francisco, Calif.	
50	121064	Brg.	Fulton	723	723	152.7	33.5	11.4	1898	Fairhaven, Calif.	
51	37606	Brg.	Fulton	113	98	75.8	25.2	7.2	1900	Brooklyn, N. Y.	
52	169242	Brg.	Fulton Ferry No. 2	22	22	84.1	14.8	2.8	1925	Fulton, Ark.	
53	168177	Brg.	Fulton Ferry No. 3	11	11	60.8	13.1	1.8	1921	do.	
54	162959	Brg.	Furniss	424	403	99.0	30.3	7.8	1906	Brooklyn, N. Y.	
55	39730	Scw.	G. No. 1	26	26	52.0	16.3	3.0	1899	Anacortes, Wash.	
56	166430	Scw.	G. L. 39	18	18	42.1	16.4	3.4	1915	Sault Ste. Marie, Mich.	
57	167171	Scw.	G. L. No. 8 (steel)	217	217	111.1	28.0	9.3	1895	Chicago, Ill.	
58	169702	Scw.	G. P. No. 1	28	28	52.0	15.9	4.0	1927	Seattle, Wash.	
59	170282	Scw.	G. R. F.	28	28	45.9	18.0	4.2	1929	Port Blakely, Wash.	
60	169535	Scw.	G. C. Co. No. 1	74	74	60.0	20.0	7.3	1926	Hoquiam, Wash.	
61	167397	Brg.	G. T. P. No. 3	236	236	132.1	33.5	6.8	1913	Samoa, Calif.	
62	165758	Scw.	G. G. S. Y. No. 2	20	20	40.2	16.0	4.1	1914	Seattle, Wash.	
63	166274	Scw.	G. G. S. Y. No. 3	28	28	50.0	18.0	3.8	1916	do.	
64	166703	Scw.	G. G. S. Y. No. 4	29	29	50.5	18.0	4.1	1917	do.	
65	166734	Scw.	G. G. S. Y. No. 5	29	29	50.2	18.0	4.1	1917	do.	
66	164361	Scw.	G. H. C. Co. No. 1	62	62	65.0	22.0	5.0	1907	Hoquiam, Wash.	
67	164336	Scw.	G. H. C. Co. No. 2	106	106	80.0	26.0	6.0	1908	do.	
68	164330	Scw.	G. H. C. Co. No. 3	106	106	80.0	26.0	6.0	1909	do.	
69	164337	Scw.	G. H. C. Co. No. 4	225	225	100.4	32.0	8.0	1909	do.	
70	164338	Scw.	G. H. C. Co. No. 5	225	225	100.4	32.0	8.0	1909	do.	
71	164331	Scw.	G. H. C. Co. No. 6	225	225	100.4	32.0	8.0	1910	do.	
72	164332	Scw.	G. H. C. Co. No. 7	106	106	80.0	26.0	6.0	1910	do.	
73	164899	Scw.	G. H. C. Co. No. 8	58	58	60.4	24.2	4.5	1908	Aberdeen, Wash.	
74	164586	Scw.	G. H. C. Co. No. 9	82	82	55.8	32.4	3.0	1908	Hoquiam, Wash.	
75	164595	Scw.	G. H. C. Co. No. 10	97	97	75.0	24.4	5.5	1907	Aberdeen, Wash.	
76	164613	Scw.	G. H. C. Co. No. 11	226	226	100.0	32.2	8.0	1911	Hoquiam, Wash.	
77	168353	Scw.	G. H. C. Co. No. 14	177	177	90.0	28.0	8.1	1922	do.	
78	170027	Scw.	G. & Co. 1	16	16	40.0	14.0	3.5	1928	Seattle, Wash.	

¹ Formerly barge Charles O. Mollvaine.² Formerly barge Hamburg.³ Formerly barge Cullen No. 155.

Unrigged Vessels

661

Line No.	Service	Crew	Name of owner	Home port	Address of owner
1	Frt.	0	Cleary Bros. (N. Y.)	New York, N. Y.	116 Broad Street.
2	Frt.	1	Michael J. Howard	do	1 Broadway.
3	Frt.	2	James J. McNally	Philadelphia, Pa.	Bullitt Building.
4	Frt.	1	James F. Dwyer	Albany, N. Y.	20 West Strand, Kingston, N. Y.
5	Frt.	1	John R. McMullen	New York, N. Y.	1 Broadway.
6	Frt.	1	New York Trap Rock Corporation (N. Y.)	do	250 Park Avenue.
7	Frt.	1	Frank Egan	Albany, N. Y.	Kingston, N. Y.
8	Frt.	1	Hudson River Shipyards Corporation (N. Y.)	New York, N. Y.	250 Park Avenue.
9	Frt.	1	Michael Haley	do	5 and 6 East River.
10	Frt.	1	Hartford & New York Transportation Co. (Conn.)	Hartford, Conn.	285 State Street.
11	Frt.	1	Thomas P. Quigley	New York, N. Y.	143 Liberty Street.
12	Frt.	1	James F. Dwyer	Albany, N. Y.	20 West Strand, Kingston, N. Y.
13	Frt.	1	do	New York, N. Y.	Do.
14	Frt.	1	James A. O'Boyle	do	11 Moore Street.
15	Frt.	1	Michael J. Derby	do	17 State Street.
16	Frt.	1	New York Trap Rock Corporation (N. Y.)	do	250 Park Avenue.
17	Frt.	1	do	do	Do.
18	Frt.	1	do	do	Do.
19	Frt.	1	Catherine Tague	do	1 Broadway.
20	Frt.	1	New York Trap Rock Corporation (N. Y.)	do	250 Park Avenue.
21	Frt.	1	Anthony O'Boyle	do	15 Moore Street.
22	Frt.	1	New York Trap Rock Corporation (N. Y.)	do	250 Park Avenue.
23	Frt.	2	Eastern Transportation Co. (Del.)	Wilmington, Del.	Ford Building.
24	Frt.	1	Herbert Magraw	New York, N. Y.	11 Moore Street.
25	Frt.	1	New York Trap Rock Corporation (N. Y.)	do	250 Park Avenue.
26	Tnk.	0	Inland Waterways Co. (Del.)	Louisville, Ky.	122 South Fifth Street.
27	Frt.	1	New York Central R. R. Co. (N. Y.)	New York, N. Y.	6 Beaver Street.
28	Frt.	1	Diamond P. Transportation Co. (Del.)	Philadelphia, Pa.	161 South Front Street.
29	Frt.	2	Coastwise Lighterage Co. (Mass.)	Boston, Mass.	92 State Street.
30	Frt.	1	Fred Knight	Cape Vincent, N. Y.	Alexandria Bay, N. Y.
31	Frt.	0	James T. O'Donnell	New York, N. Y.	44 Whitehall Street.
32	Frt.	1	W. E. Hedger Co. (N. Y.)	do	25 Broadway.
33	Frt.	2	S. C. Loveland Co. (Del.)	Philadelphia, Pa.	151 South Front Street.
34	Frt.	1	Wright & Cobb Lighterage Co. (N. Y.)	New York, N. Y.	17 Battery Place.
35	Tnk.	1	Atlantic Oil Transit Corporation (N. Y.)	do	Do.
36	Frt.	1	William E. Shovah	do	17 State Street.
37	Frt.	1	Marine Transit Corporation (N. Y.)	do	17 Battery Place.
38	Frt.	1	Thomas Desnoyers	do	11 Moore Street.
39	Frt.	1	M. & J. Tracy (N. Y.)	do	1 Broadway.
40	Frt.	1	B. & O. R. R. Co. (Md.)	Baltimore, Md.	Baltimore and Charles Streets
41	Frt.	1	M. & J. Tracy (N. Y.)	New York, N. Y.	1 Broadway.
42	Frt.	1	do	do	Do.
43	Frt.	3	Eclipse Lighterage & Transportation Co. (N. J.)	do	51 East Forty-second Street.
44	Frt.	1	James F. Dwyer	Albany, N. Y.	20 West Strand, Kingston, N. Y.
45	Frt.	1	Hubert Riley	Buffalo, N. Y.	Foot West Genesee Street.
46	Frt.	1	Cleary Bros. (N. Y.)	New York, N. Y.	116 Broad Street.
47	Frt.	0	New York Trap Rock Corporation (N. Y.)	do	250 Park Avenue.
48	Frt.	1	Southern Pacific Co. (Ky.)	do	Pier 49, North River.
49	Fsh.	2	Salvatore Russo	San Francisco, Calif.	Monterey, Calif.
50	Fsh.	20	Dressel Collins Fish Co. (Wash.)	Seattle, Wash.	Pier 12.
51	Frt.	1	New York Central R. R. Co. (N. Y.)	New York, N. Y.	6 Beaver Street.
52	Pas.	2	Fulton Ferry & Bridge Co. (Ark.)	Memphis, Tenn.	Fulton, Ark.
53	Fa.	1	do	do	Do.
54	Frt.	1	New York Central R. R. Co. (N. Y.)	New York, N. Y.	6 Beaver Street.
55	Frt.	0	Shepard Point Packing Co. (Wash.)	Seattle, Wash.	Shepard Point, Alaska.
56	Frt.	0	Great Lakes Dredge & Dock Co. (N. J.)	Duluth, Minn.	First National Bank Building.
57	Frt.	2	do	do	Do.
58	Fsh.	0	W. W. Noyes	Ketchikan, Alaska	
59	Fsh.	0	Frank H. Johnson	Juneau, Alaska	Cordova, Alaska.
60	Frt.	0	Union Oil Company of California (Calif.)	Seattle, Wash.	Los Angeles, Calif.
61	Frt.	0	City of Los Angeles (Calif.)	Los Angeles, Calif.	Room 33, City Hall.
62	Frt.	0	Hood Bay Canning Co. (Wash.)	Juneau, Alaska	Killsnoo, Alaska.
63	Fsh.	0	W. W. Noyes	Ketchikan, Alaska	
64	Frt.	0	Fritz Waage	Seattle, Wash.	
65	Frt.	0	San Juan Fishing & Packing Co. (Wash.)	do	88 Marion Street.
66	Frt.	0	Pacific Contracting Co. (Wash.)	do	Foot Stacy Street.
67	Frt.	0	Grays Harbor Construction Co. (Wash.)	do	Raymond, Wash.
68	Frt.	0	do	do	Hoquiam, Wash.
69	Frt.	3	do	do	Do.
70	Frt.	0	Foss Launch & Tug Co. (Wash.)	Tacoma, Wash.	400 Dock Street.
71	Frt.	0	do	do	Do.
72	Frt.	0	Grays Harbor Construction Co. (Wash.)	Seattle, Wash.	Hoquiam, Wash.
73	Frt.	0	do	do	Do.
74	Frt.	0	do	do	Do.
75	Frt.	0	do	do	Do.
76	Frt.	0	do	do	Do.
77	Frt.	0	do	do	Do.
78	Fsh.	0	Gorman & Co. (Wash.)	Seward, Alaska	

Formerly barge (a Washington).
(b Scully Girls.

Line No.	Official No.	Rig	Name of vessel	Tonnage		Register dimensions			When built	Where built
				Gross	Net	Length	Breadth	Depth		
1	166289	Scw.	G. & E. Co.	16	16	46.0	16.0	3.0	1911	Marine City, Mich.
2	170144	Scw.	G. and B. Co. No. 13	24	24	50.8	13.7	4.1	1928	Bellingham, Wash.
3	170145	Scw.	G. and B. Co. No. 14	24	24	50.8	13.7	4.1	1928	do.
4	169448	Scw.	G. and B. Co. No. 11	25	25	50.3	14.8	4.1	1926	do.
5	169458	Scw.	G. & B. Co. No. 12	25	25	50.3	14.8	4.1	1926	do.
6	167208	Brg.	G. F. McCaffrey	505	505	120.7	30.5	13.3	1918	South Rondout, N. Y.
7	167582	Brg.	G. J. Bennett	479	459	199.6	23.9	11.3	1919	Beaufort, N. C.
8	167610	Brg.	G. K. Jackson	400	380	163.6	31.0	9.1	1882	Marine City, Mich.
9	163616	Brg.	G. K. Mellen	448	427	116.0	30.2	12.0	1908	Gildersleeve, Conn.
10	166889	Scw.	G. N. Fisheries No. 2	28	28	55.0	16.0	3.9	1915	Everett, Wash.
11	162701	Brg.	G. P. Hemstreet	277	277	110.3	31.0	9.0	1904	Eddyville, N. Y.
12	163413	Brg.	G. W. Kellam	377	377	112.1	28.3	11.6	1907	Kingston, N. Y.
13	166179	Brg.	G. W. Lethbridge	349	349	91.2	31.0	12.5	1914	Brooklyn, N. Y.
14	39766	Brg.	Galtber	144	126	80.0	28.3	7.4	1901	Port Richmond, N. Y.
15	163328	Brg.	Galveston	496	496	95.7	34.2	8.5	1907	Perth Amboy, N. J.
16	165021	Brg.	Galveston	186	186	85.3	30.1	8.4	1912	Kingston, N. Y.
17	163009	Brg.	Gardiner	427	404	99.0	30.3	7.8	1906	Brooklyn, N. Y.
18	205247	Brg.	Gardner	7	7	36.0	13.0	2.8	1908	Thousand Island Park, N. Y.
19	164668	Scw.	Garfield No. 6	112	112	81.4	24.0	6.6	1911	Port Townsend, Wash.
20	169624	Brg.	Garland City Ferry	16	16	64.8	14.0	2.2	1923	Garland, Ark.
21	169979	Brg.	Garland City Ferry No. 2	21	21	69.9	16.0	2.3	1928	Garland City, Ark.
22	166326	Brg.	Garrett	313	313	80.8	28.0	7.3	1916	Brooklyn, N. Y.
23	169600	Brg.	GARRISON	525	525	100.2	32.3	9.6	1926	East Boston, Mass.
24	169606	Brg.	Gary	307	307	79.6	28.0	7.6	1917	Brooklyn, N. Y.
25	165423	Brg.	Gascoln 10	291	291	111.5	32.2	8.9	1913	do.
26	170115	Brg.	Gasconade	12	12	43.9	14.1	2.3	1927	Gasconade, Mo.
27	166997	Brg.	Gaspee	389	389	113.2	27.2	11.5	1917	East Providence, R. I.
28	169615	Brg.	Gene Pope	333	333	113.6	33.9	9.3	1926	Kingston, N. Y.
29	164684	Brg.	General	278	278	90.0	44.1	7(2)	1911	Baltimore, Md.
30	169561	Drg.	GENERAL	792	792	160.0	40.1	10.5	1926	do.
31	166361	Scw.	GENERAL LUDLOW	189	184	161.8	36.0	3.7	1904	Ferrysburg, Mich.
32	169253	Brg.	General Murray	372	372	106.5	29.3	12.3	1922	Kingston, N. Y.
33	167342	Brg.	General Wood	354	337	105.4	26.7	11.4	1917	Rondout, N. Y.
34	166088	Scw.	General Petroleum No. 4	306	306	100.2	34.0	10.5	1918	Seattle, Wash.
35	166107	Scw.	General Petroleum No. 5	50	50	50.0	22.0	5.6	1915	do.
36	167424	Scw.	General Petroleum Corporation No. 7	309	309	109.9	31.9	10.1	1918	do.
37	39683	Brg.	Geneva	447	412	110.6	30.0	7.6	1890	Brooklyn, N. Y.
38	39765	Brg.	George	171	171	84.8	30.2	7.6	1900	do.
39	56698	Brg.	George F.	397	397	169.2	23.8	11.0	1898	Elkton, Md.
40	166283	Brg.	George Mc.	25	25	79.4	15.8	2.3	1921	Des Arc, Ark.
41	163404	Brg.	George Conway	312	312	111.6	28.0	11.8	1907	Kingston, N. Y.
42	166710	Brg.	Geo. Henry	37	37	50.0	20.0	4.5	1917	Detroit, Mich.
43	86505	Scw.	George Leslie	29	21	52.9	17.5	4.1	1900	Woolwich, Me.
44	164862	Cnl.	George Roberts	102	96	96.0	17.5	7.0	1912	Waterford, N. Y.
45	166720	Brg.	George Washington	432	432	110.4	30.7	12.9	1917	Mariners Harbor, N. Y.
46	167427	Brg.	Geo. B. Barnes	371	371	115.0	36.2	9.7	1916	Rockland Lake, N. Y.
47	164139	Cnl.	George C. Donehue	106	99	96.0	17.6	7.8	1910	Rondout, N. Y.
48	86665	Brg.	George E. Billings	1,260	1,103	224.0	42.4	18.3	1903	Port Blakely, Wash.
49	164195	Cnl.	Geo. E. Fields	101	96	96.0	17.6	7.6	1910	Waterford, N. Y.
50	169074	Brg.	George E. Lane	572	572	109.9	33.7	8.7	1924	Kingston, N. Y.
51	166091	Cnl.	George E. Weightman	108	100	96.0	17.5	7.8	1915	Waterford, N. Y.
52	168462	Brg.	George F. Barton	240	240	101.4	21.5	10.7	1922	Kingston, N. Y.
53	168504	Brg.	George F. Cooke	236	236	99.4	21.5	10.7	1922	do.
54	164984	Cnl.	George F. Mackey	115	108	96.0	17.5	7.8	1912	Watervliet, N. Y.
55	167871	Brg.	George G. Murray	380	380	100.0	29.0	12.1	1920	Kingston, N. Y.
56	168520	Brg.	George H. Hallenbeck	241	241	108.0	22.5	10.5	1922	Athens, N. Y.
57	170462	Brg.	George H. McBride	335	335	112.0	34.1	9.2	1929	Newburgh, N. Y.
58	168066	Brg.	George H. Stevenson	490	490	113.7	32.1	13.0	1920	Brooklyn, N. Y.
59	165307	Cnl.	Geo. L. Mylott	103	96	96.0	17.4	7.3	1913	Waterford, N. Y.
60	169415	Brg.	Geo. M. Brewster	306	306	111.8	33.8	8.8	1924	Tottenville, N. Y.
61	166951	Brg.	George S. Bord	247	240	105.6	22.0	10.8	1917	Cohoes, N. Y.
62	168285	Brg.	George S. Brown	305	295	96.0	24.5	9.3	1914	Kingston, N. Y.
63	167199	Scw.	Geo. S. Long	243	243	100.0	36.0	7.6	1918	Everett, Wash.
64	165524	Brg.	George S. Replier	395	395	109.9	28.4	12.7	1913	Kingston, N. Y.
65	170050	Cnl.	George T. Monk	148	148	95.7	17.6	8.7	1924	Unknown
66	169643	Brg.	George W. Bauer	333	333	113.6	33.9	9.3	1926	Kingston, N. Y.
67	39781	Brg.	Geo. W. Elder	170	170	100.3	18.2	9.7	1901	Brooklyn, N. Y.
68	163302	Brg.	Georgetown	353	353	84.2	29.4	7.2	1906	Kingston, N. Y.
69	169717	Cnl.	Gerald Archambault	259	259	105.8	22.0	11.4	1918	do.
70	39764	Brg.	Gerhard	158	130	84.4	30.2	7.3	1900	Perth Amboy, N. J.
71	39778	Scw.	Gertie	131	131	90.0	26.0	6.2	1901	Everett, Wash.
72	167486	Brg.	Gertrude	295	295	109.7	33.5	9.0	1899	Brooklyn, N. Y.
73	167662	Brg.	Gertrude Weightman	264	264	106.0	22.5	11.1	1919	Cohoes, N. Y.

1 Formerly barge John J.

Unrigged Vessels

668

Line No.	Service	Crew	Name of owner	Home port	Address of owner
1	Frt.	1	J. H. Baer	Port Huron, Mich.	3129 Gratiot Avenue.
2	Frt.	0	Pacific American Fisheries (Me.)	Seattle, Wash.	South Bellingham, Wash.
3	Frt.	0	do.	do.	Do.
4	Fsh.	0	do.	do.	Do.
5	Fsh.	0	do.	do.	Do.
6	Frt.	1	Anthony O'Boyle	New York, N. Y.	15 Moore Street.
7	Frt.	1	Munger & Bennett (N. J.)	Philadelphia, Pa.	Camden, N. J.
8	Lgt.	2	Roy R. Love	Grand Haven, Mich.	Muskegon, Mich.
9	Frt.	1	James McWilliams Blue Line (N. J.)	New York, N. Y.	1 Broadway.
10	Frt.	0	Libby McNeill & Libby (Me.)	Seattle, Wash.	88 Hamlin Street.
11	Frt.	1	Cleary Bros. (N. Y.)	New York, N. Y.	116 Broad Street.
12	Frt.	1	do.	do.	Do.
13	Frt.	0	James T. O'Donnell	do.	44 Whitehall Street.
14	Frt.	3	B. & O. R. R. Co. (Md.)	Baltimore, Md.	Baltimore and Charles Streets.
15	Frt.	2	Southern Pacific Co. (Ky.)	New York, N. Y.	Pier 49, North River.
16	Frt.	1	Mallory Steamship Co. (Me.)	do.	Pier 36, North River.
17	Frt.	1	New York Central R. R. Co. (N. Y.)	do.	6 Beaver Street.
18	Frt.	2	Thomas Mitchell	Cape Vincent, N. Y.	Thousand Island Park, N. Y.
19	Frt.	0	McCallum Legaz Fish Co. (Wash.)	Seattle, Wash.	Pier 12.
20	Pas.	1	J. T. Smith	Memphis, Tenn.	Garland, Ark.
21	Fer.	2	C. A. Beasley	do.	Garland City, Ark.
22	Frt.	1	B. & O. R. R. Co. (Md.)	Baltimore, Md.	Baltimore and Charles Streets.
23	Frt.	1	New York Central R. R. Co. (N. Y.)	New York, N. Y.	6 Beaver Street.
24	Frt.	1	B. & O. R. R. Co. (Md.)	Baltimore, Md.	Baltimore and Charles Streets.
25	Frt.	1	George W. Gascoin	New York, N. Y.	Jersey City, N. J.
26	Fer.	1	C. L. Bartley	St. Louis, Mo.	Gasconade, Mo.
27	Frt.	0	Staples Coal Co. (Mass.)	Fall River, Mass.	Taunton, Mass.
28	Frt.	1	New York Trap Rock Corporation (N. Y.)	New York, N. Y.	250 Park Avenue.
29	Frt.	1	Arundel Corporation (Md.)	Baltimore, Md.	Pier 2, East Pratt Street.
30	Drg.	54	do.	do.	Do.
31	Frt.	2	Delia Jacques Sand & Gravel Co. (Mich.)	Detroit, Mich.	1073 Maryland Avenue.
32	Frt.	1	Edward G. Murray Lighterage & Transportation Co. (N. Y.)	Albany, N. Y.	Waterford, N. Y.
33	Frt.	1	C. H. Sprague & Son	Boston, Mass.	33 Broad Street.
34	Frt.	0	General Petroleum Corporation of California (Del.)	Seattle, Wash.	1325 Dexter Horton Building.
35	Frt.	0	Foss Co. (Wash.)	do.	Bolcom Dock.
36	Tnk.	0	General Petroleum Corporation of California (Del.)	do.	1325 Dexter Horton Building.
37	Frt.	1	New York Central R. R. Co. (N. Y.)	New York, N. Y.	6 Beaver Street.
38	Frt.	1	Simmons-Lee Corporation (N. Y.)	do.	44 Whitehall Street.
39	Frt.	1	Diamond P. Transportation Co. (Del.)	Philadelphia, Pa.	151 South Front Street.
40	Pas.	1	A. L. Erwin	Memphis, Tenn.	Des Arc, Ark.
41	Frt.	0	Michael J. Derby	New York, N. Y.	17 State Street.
42	Drg.	2	Robert Butler	Toledo, Ohio.	Station A., Box 34.
43	Frt.	1	J. W. Cummings Feldspar Co. (Me.)	Bath, Me.	359 Washington Street.
44	Frt.	1	Robert A. Clements	New York, N. Y.	Pier 5, North River.
45	Frt.	1	Thomas F. Reddy	do.	1 Broadway.
46	Frt.	1	New York Trap Rock Corporation (N. Y.)	do.	250 Park Avenue.
47	Frt.	1	George L. Hunt	do.	Union Hill, N. J.
48	Fsh.	2	Ocean Pleasure Fishing Co. (Calif.)	Los Angeles, Calif.	Santa Monica, Calif.
49	Frt.	1	Thomas H. Colombe	Rouses Point, N. Y.	New York, N. Y.
50	Frt.	1	Wright & Cobb Lighterage Co. (N. Y.)	New York, N. Y.	17 Battery Place.
51	Frt.	1	Della McIntyre	do.	Pier 6, East River.
52	Frt.	1	Marine Transit Corporation (N. Y.)	do.	17 Battery Place.
53	Frt.	1	do.	do.	Do.
54	Frt.	1	Napoleon Fish	Rouses Point, N. Y.	Champlain, N. Y.
55	Frt.	1	Edward G. Murray Lighterage & Transportation Co. (N. Y.)	Albany, N. Y.	Waterford, N. Y.
56	Frt.	1	Richard Lenahan	do.	Athens, N. Y.
57	Frt.	1	New York Trap Rock Corporation (N. Y.)	New York, N. Y.	250 Park Avenue.
58	Frt.	1	James T. O'Donnell, jr.	do.	44 Whitehall Street.
59	Frt.	1	Herbert Pashby	Burlington, Vt.	398 St. Paul Street.
60	Frt.	1	New York Trap Rock Corporation (N. Y.)	New York, N. Y.	250 Park Avenue.
61	Frt.	1	Edward G. Murray Lighterage & Transportation Co. (N. Y.)	Albany, N. Y.	Waterford, N. Y.
62	Frt.	1	James F. Dwyer	do.	Kingston, N. Y.
63	Frt.	0	Weyerhaeuser Timber Co. (Wash.)	Seattle, Wash.	Tacoma, Wash.
64	Frt.	0	Thomas J. Howard	New York, N. Y.	1 Broadway.
65	Frt.	1	Hiram Thurston	do.	11 Moore Street.
66	Frt.	1	New York Trap Rock Corporation (N. Y.)	do.	250 Park Avenue.
67	Frt.	0	William F. Hanrahan	do.	29 Broadway.
68	Frt.	1	Clyde Steamship Co. (Me.)	do.	Pier 36, North River.
69	Frt.	1	Edward G. Murray Lighterage and Transportation Co. (N. Y.)	Albany, N. Y.	New York, N. Y.
70	Frt.	1	Wright & Cobb Lighterage Co. (N. Y.)	New York, N. Y.	17 Battery Place.
71	Frt.	0	Clay Products (Wash.)	Seattle, Wash.	1546 Westlake Avenue North.
72	Frt.	1	New York Trap Rock Corporation (N. Y.)	New York, N. Y.	250 Park Avenue.
73	Frt.	1	George Weightman	Albany, N. Y.	Glens Falls, N. Y.

¹ Formerly barge Rebecca T. McClain.

Unrigged Vessels

Line No.	Official No.	Rig	Name of vessel	Tonnage		Register dimensions			When built	Where built	
				Gross	Net	Length	Breadth	Depth			
							Feet	Feet	Feet		
1	162531	Cnl.	Gertrude A. Devos.....	106	99	93.7	17.5	7.5	1901	Northumberland, N. Y.	
2	168660	Brg.	Gertrude L. Dalley.....	174	174	99.3	19.6	9.1	1928	Whitahall, N. Y.	
3	166783	Brg.	Gertrude S. McQueen.....	451	451	111.1	29.5	13.3	1917	Kingston, N. Y.	
4	167800	Scw.	Giant.....	119	119	85.0	38.1	4.6	1910	Middleport, N. Y.	
5	168549	Scw.	Gig Harbor No. 1.....	11	11	29.0	12.0	4.2	1922	Gig Harbor, Wash.	
6	168119	Brg.	Gilbert Cutler.....	446	446	113.0	29.0	13.1	1920	Kingston, N. Y.	
7	167200	Brg.	Gilbert W. Benedict.....	447	447	112.0	29.0	13.1	1918	Athens, N. Y.	
8	169546	Brg.	Gilvan.....	19	14	41.2	12.0	4.0	1918	Los Angeles, Calif.	
9	168728	Brg.	Girard.....	296	296	139.0	23.0	10.0	1902	Wilmington, Del.	
10	170147	Brg.	Giulio Cesare.....	19	19	45.4	13.8	4.5	1928	San Francisco, Calif.	
11	160315	Brg.	Giuseppa.....	17	17	44.5	13.2	4.5	1925	do	
12	169378	Scw.	Glacier Gravel Co. No. 1.....	132	132	80.1	30.0	6.7	1926	Port Blakely, Wash.	
13	162703	Drg.	Gladiator.....	454	418	98.0	38.0	11.0	1900	Detroit, Mich.	
14	164900	Brg.	Gladys.....	12	12	33.6	13.6	3.2	1910	Thousand Island Park, N. Y.	
15	30069	Brg.	Glen.....	242	221	105.8	30.4	8.7	1901	Weehawken, N. J.	
16	162853	Brg.	Glenwood.....	151	104	80.0	28.1	8.0	1906	Baltimore, Md.	
17	169320	Brg.	Glenwood.....	448	448	100.5	32.3	7.7	1925	Kingston, N. Y.	
18	168854	Brg.	Globe.....	281	281	100.4	34.2	9.2	1923	do	
19	39759	Scw.	GOLD STANDARD.....	222	222	88.4	25.2	11.0	1895	Sault Ste. Marie, Mich.	
20	167741	Scw.	Golden Gate.....	406	406	109.3	40.0	10.7	1919	Tacoma, Wash.	
21	164785	Cnl.	Golden Rule.....	108	99	96.0	17.5	7.8	1912	Rondout, N. Y.	
22	169368	Brg.	Golfo No. 1.....	127	127	86.0	26.4	6.5	1921	West Lake, La.	
23	167723	Scw.	GOMERIL.....	247	247	95.0	27.5	11.5	1914	Newport News, Va.	
24	163061	Brg.	Goodrich 2.....	235	235	100.0	24.8	10.5	1907	Kingston, N. Y.	
25	165456	Scw.	Gopher.....	15	15	46.0	16.0	2.6	1913	Anacortes, Wash.	
26	168392	Brg.	Gordon C. Baird.....	240	240	101.4	21.5	10.7	1922	Kingston, N. Y.	
27	164322	Scw.	GOSMOON.....	134	134	70.0	30.0	7.0	1910	St. Clair, Mich.	
28	168488	Scw.	Grace.....	286	286	100.7	40.0	8.0	1922	Everett, Wash.	
29	39771	Brg.	Grace S. Wilson.....	319	319	110.2	26.0	11.0	1901	Brooklyn, N. Y.	
30	39783	Brg.	Grafton.....	310	290	80.0	28.0	8.0	1902	Baltimore, Md.	
31	220526	Scw.	Grange.....	22	15	50.8	16.3	3.9	1920	St. Michaels, Md.	
32	167685	Brg.	Grassella.....	31	31	41.5	15.0	2.5	1919	Forked River, N. J.	
33	165215	Brg.	Grasselli Chemical Co. No. 4.....	417	417	130.8	34.2	10.3	1912	Brooklyn, N. Y.	
34	166801	Brg.	Grasselli Chemical Co. No. 5.....	205	205	90.0	31.2	8.1	1913	Mariners Harbor, N. Y.	
35	166913	Brg.	Grasselli Chemical Co. No. 6.....	206	206	90.0	31.2	8.1	1917	Brooklyn, N. Y.	
36	170293	Brg.	Grasselli Chemical Co. No. 7.....	600	600	150.0	38.0	11.1	1929	Mariners Harbor, N. Y.	
37	168970	Scw.	GRASSY ISLAND.....	46	46	48.0	20.0	3.7	1913	Wyandotte, Mich.	
38	163041	Brg.	Granton.....	427	404	99.2	30.4	7.8	1906	Brooklyn, N. Y.	
39	218024	Brg.	GRATIA.....	1,562	1,462	249.7	38.1	21.6	1891	Port Glasgow, Scotland.	
40	165673	Drg.	Gray Haven No. 1.....	302	302	80.0	28.0	7.5	1910	Plymouth, Ohio.	
41	169014	Brg.	Grayson Ferry.....	5	5	41.6	9.8	1.7	1924	Augusta, Ark.	
42	166683	Brg.	Graytown.....	462	462	99.6	31.0	8.8	1917	Brooklyn, N. Y.	
43	169512	Scw.	GREAT LAKES DREDGE & DOCK CO. 54.....	1,034	1,024	223.0	42.8	14.6	1926	River Rouge, Mich.	
44	165492	Brg.	Greendale.....	443	411	99.7	31.4	8.2	1913	Mariners Harbor, N. Y.	
45	168100	Brg.	Greenwich.....	416	395	157.7	23.4	12.4	1920	Milford, Del.	
46	170413	Brg.	Greer Tomlins.....	335	335	112.0	34.1	9.2	1929	Newburgh, N. Y.	
47	86437	Brg.	Gretchen.....	28	28	51.0	17.8	5.8	1898	Baltimore, Md.	
48	169674	Brg.	Greystone.....	325	325	113.0	33.9	9.4	Unknown	
49	169709	Scw.	Grindall.....	114	114	70.6	24.0	5.2	1927	Port Blakely, Wash.	
50	164112	Scw.	Guemes No. 1.....	7	7	35.8	10.0	2.7	1910	Anacortes, Wash.	
51	164113	Scw.	Guemes No. 2.....	7	7	35.8	10.0	2.7	1910	do	
52	168057	Brg.	Guion Ferry.....	8	8	50.8	10.0	2.0	1919	Guion, Ark.	
53	170179	Brg.	Guntersville Ferry.....	33	33	63.2	20.2	3.0	1928	Decatur, Ala.	
54	164373	Brg.	Guy B. Johnson.....	425	425	109.9	31.1	11.7	1900	Catskill, N. Y.	
55	167028	Cnl.	Gwendolyn.....	108	101	95.9	17.5	7.6	1917	Cohoes, N. Y.	
56	168479	Brg.	H.....	20	20	56.0	14.0	2.8	1919	Lake City, Minn.	
57	170158	Scw.	H 3.....	26	26	49.6	15.9	3.8	1911	Hawk Inlet, Alaska.	
58	170159	Scw.	H 4.....	26	26	50.6	15.9	3.6	1911	do	
59	166361	Scw.	H. No. 2.....	10	7	37.3	12.0	2.8	1915	Dresden, Me.	
60	167140	Scw.	H. No. 2.....	55	55	64.9	23.9	4.2	1918	Port Blakely, Wash.	
61	170220	Scw.	H. No. 5.....	33	33	59.9	16.0	4.1	1929	do	
62	170221	Scw.	H. No. 6.....	33	33	59.9	16.0	4.1	1929	do	
63	170601	Brg.	H. T. 1.....	126	126	79.9	28.0	6.6	1924	Portland, Oreg.	
64	170602	Brg.	H. T. 2.....	126	126	79.9	28.0	6.6	1924	do	
65	170603	Brg.	H. T. 3.....	133	133	80.0	30.0	6.7	1925	do	
66	170604	Brg.	H. T. 4.....	133	133	80.0	30.0	6.7	1925	do	
67	170605	Brg.	H. T. 5.....	216	216	124.5	32.1	6.5	Unknown	
68	170606	Brg.	H. T. 6.....	216	216	124.5	32.1	6.5	do	
69	170607	Brg.	H. T. 7.....	151	151	99.9	32.0	5.5	do	
70	170608	Brg.	H. T. 8.....	124	124	89.8	30.0	5.4	do	
71	170609	Brg.	H. T. 9.....	184	184	122.4	32.0	5.5	do	

1 Formerly barge Helen F. Riley.

2 Formerly scow State Gravel No. 1.

3 Formerly barge Escopus.

4 Formerly canal boat Salena M. Chapman.

5 Formerly barge Bridgeport.

6 Formerly (a) barge Tremley Transportation Co. No. 4.

(b) Grasselli Chemical Co. No. 4.

Unrigged Vessels

665

Line No.	Service	Crew	Name of owner	Home port	Address of owner
1	Frt.	1	George Weightman.....	Albany, N. Y.....	Whitehall, N. Y.
2	Frt.	1	Stewart J. Dailey.....	New York, N. Y.....	69 Pearl Street.
3	Frt.	1	D. J. Mulqueen.....	do.....	185 Dahill Road (B).
4	Frt.	2	Benjamin M. Kime.....	Buffalo, N. Y.....	Monteagle Apartments, Niagara Falls, N. Y.
5	Frt.	1	John R. Trentle.....	Tacoma, Wash.....	Gig Harbor, Wash.
6	Frt.	1	Anthony O'Boyle.....	New York, N. Y.....	11 Moore Street.
7	Frt.	1	Richard J. Foster.....	do.....	11 Broadway.
8	Fsh.	1	G. O. Van Camp.....	Los Angeles, Calif.....	Municipal Fish Dock, San Pedro, Calif.
9	Frt.	1	S. O. Loveland Co. (Del.).....	Philadelphia, Pa.....	151 South Front Street.
10	Fsh.	1	Emanuel Balestieri.....	San Francisco, Calif.....	419 Jackson Street, Monterey, Calif.
11	Fsh.	1	Salvatore Collete.....	do.....	Monterey, Calif.
12	Frt.	0	Glacier Gravel Co. (Wash.).....	Seattle, Wash.....	White Building.
13	Drg.	6	M. Sullivan Dredging Co. (Mich.).....	Detroit, Mich.....	Buhl Building.
14	Frt.	1	Albert P. Denny.....	Cape Vincent, N. Y.....	Clayton, N. Y.
15	Frt.	1	Wm. Spencer & Son Corporation (N. Y.).....	New York, N. Y.....	40 Rector Street.
16	Frt.	2	B. & O. R. R. Co. (Md.).....	Baltimore, Md.....	Baltimore and Charles Streets.
17	Frt.	1	New York Central Railroad Co. (N. Y.).....	New York, N. Y.....	6 Beaver Street.
18	Frt.	1	Southern Pacific Co. (Ky.).....	do.....	Pier 49, North River.
19	Frt.	1	Dunbar & Sullivan Dredging Co. (N. Y.).....	Buffalo, N. Y.....	Erie County Bank Building.
20	Tnk.	0	General Petroleum Corporation (Del.).....	Seattle, Wash.....	1325 Dexter Horton Building.
21	Frt.	0	John J. Ward.....	New York, N. Y.....	Port Ewen, N. Y.
22	Frt.	0	Gulf Export & Transportation Co. (Tex.).....	Port Arthur, Tex.....	Beasumont, Tex.
23	Frt.	1	Dunbar & Sullivan Dredging Co. (N. Y.).....	Buffalo, N. Y.....	Erie County Bank Building.
24	Tnk.	0	Goodrich Transportation Co. (R. I.).....	New Haven, Conn.....	Forbes Avenue and Waterfront.
25	Frt.	0	Sebastian Stuart Fish Co. (Wash.).....	Seattle, Wash.....	Spokane Street Dock.
26	Frt.	1	Marine Transit Corporation (N. Y.).....	New York, N. Y.....	17 Battery Place.
27	Frt.	0	Dunbar & Sullivan Dredging Co. (N. Y.).....	Buffalo, N. Y.....	Erie County Bank Building.
28	Frt.	0	Weyerhaeuser Timber Co. (Wash.).....	Tacoma, Wash.....	Tacoma Building.
29	Frt.	1	William F. Hanrahan.....	New York, N. Y.....	29 Broadway.
30	Frt.	2	B. & O. R. R. Co. (Md.).....	Baltimore, Md.....	Baltimore and Charles Streets.
31	Msc.	2	Norman M. Shannahan.....	do.....	St. Michaels, Md.
32	Pas.	0	Mamie J. Penn.....	Philadelphia, Pa.....	Forked River, N. J.
33	Frt.	1	Grasselli Chemical Co. (Del.).....	New York, N. Y.....	347 Madison Avenue.
34	Frt.	1	do.....	do.....	Do.
35	Frt.	1	do.....	do.....	Do.
36	Frt.	1	do.....	do.....	Do.
37	Frt.	0	Michigan Alkali Co. (Mich.).....	Detroit, Mich.....	1622 Ford Building.
38	Frt.	1	New York Central R. R. Co. (N. Y.).....	New York, N. Y.....	6 Beaver Street.
39	Fsh.	2	Gratia Fishing Barge Co. (Calif.).....	Los Angeles, Calif.....	St. Edgar Hotel, Redondo Beach, Calif.
40	Drg.	3	James A. O'Boyle.....	New York, N. Y.....	16 Moore Street.
41	Pas.	1	T. E. Grayson.....	Memphis, Tenn.....	Augusta, Ark.
42	Frt.	1	New York Central R. R. Co. (N. Y.).....	New York, N. Y.....	6 Beaver Street.
43	Frt.	2	Great Lakes Dredge & Dock Co. (N. J.).....	Duluth, Minn.....	First National Bank Building.
44	Frt.	1	New York Central R. R. Co. (N. Y.).....	New York, N. Y.....	6 Beaver Street.
45	Tnk.	2	Pennsylvania Salt Manufacturing Co. (Pa.).....	Philadelphia, Pa.....	Widener Building.
46	Frt.	1	New York Trap Rock Corporation (N. Y.).....	New York, N. Y.....	250 Park Avenue.
47	Msc.	4	Douglas E. Kennedy.....	Reedville, Va.....	Fairport, Va.
48	Frt.	1	New York Trap Rock Corporation (N. Y.).....	New York, N. Y.....	250 Park Avenue.
49	Fsh.	0	Booth Fisheries Co. (Del.).....	Seattle, Wash.....	Pier 11B, foot Wall Street.
50	Fsh.	0	Crest Canning Co. (Wash.).....	do.....	200 Colman Building.
51	Fsh.	0	do.....	do.....	Do.
52	Fer.	1	J. W. Williamson.....	Memphis, Tenn.....	Guion, Ark.
53	Fer.	0	Howard Powell.....	Mobile, Ala.....	1003 Olive Street, Decatur, Ala.
54	Frt.	1	Harold L. Valentine (N. Y.).....	New York, N. Y.....	11 Broadway.
55	Frt.	1	Herbert Magraw.....	do.....	Care Finnican, 11 Moore Street.
56	Fer.	1	Elmer W. Holstrom.....	St. Paul, Minn.....	Lake City, Minn.
57	Fsh.	0	Walter McCray.....	Seattle, Wash.....	802 Twenty-third Avenue.
58	Fsh.	0	P. E. Harris & Co. (Wash.).....	Juneau, Alaska.....	
59	Frt.	1	Orrin L. Ham.....	Bath, Me.....	Dresden, Me.
60	Frt.	0	P. E. Harris & Co. (Wash.).....	Juneau, Alaska.....	
61	Fsh.	0	do.....	do.....	Do.
62	Fsh.	0	do.....	do.....	Do.
63	Frt.	1	Hosford Transportation Co. (Oreg.).....	Portland, Oreg.....	Foot Lincoln Street.
64	Frt.	1	do.....	do.....	Do.
65	Frt.	1	do.....	do.....	Do.
66	Frt.	1	do.....	do.....	Do.
67	Frt.	1	do.....	do.....	Do.
68	Frt.	1	do.....	do.....	Do.
69	Frt.	1	do.....	do.....	Do.
70	Frt.	1	do.....	do.....	Do.
71	Frt.	1	do.....	do.....	Do.

1 Formerly barge (a Tremley Transportation Co. No. 5.
(b Grasselli Chemical Co. No. 5

1 Formerly barge (a Tremley Transportation Co. No. 6.
(b Grasselli Chemical Co. No. 6

Line No.	Official No.	Rig	Name of vessel	Tonnage		Register dimensions			When built	Where built	
				Gross	Net	Length	Breadth	Depth			
							Feet	Feet	Feet		
1	170610	Brg.	H. T. 10.....	88	88	65.0	28.0	5.6	1920	Portland, Oreg.....	
2	162879	Scw.	H. B. No. 1.....	15	415	36.0	16.0	3.3	1902	Winslow, Wash.....	
3	164774	Scw.	H. B. No. 1.....	25	25	50.0	16.0	4.0	1912	Port Blakely, Wash.....	
4	166636	Scw.	H. B. No. 1.....	86	88	69.7	25.9	5.9	1917	Seattle, Wash.....	
5	162880	Scw.	H. B. No. 2.....	15	15	36.0	16.0	3.3	1902	Winslow, Wash.....	
6	166658	Scw.	H. B. No. 2.....	50	50	63.9	19.9	4.9	1917	Seattle, Wash.....	
7	169416	Scw.	H. B. No. 3.....	38	38	54.3	18.0	4.6	1926	Port Blakely, Wash.....	
8	169190	Scw.	H. I. C. 5.....	51	51	60.1	22.1	4.6	1925	Seattle, Wash.....	
9	165729	Scw.	H. R. No. 4.....	115	115	72.7	30.0	6.1	1914	Sault Ste. Marie, Mich.....	
10	166824	Brg.	H. S. Inc. 82.....	367	367	120.2	35.1	9.7	1911	Tottenville, N. Y.....	
11	166825	Brg.	H. S. Inc. 87.....	367	367	120.2	35.1	9.7	1911	do.....	
12	166520	Scw.	H. S. No. 89.....	433	433	119.4	35.8	11.7	1911	do.....	
13	167347	Scw.	H. I. C. No. 3.....	27	27	50.0	18.2	3.7	1918	Ketchikan, Alaska.....	
14	167145	Scw.	H. P. Co. No. 2.....	38	38	60.2	17.9	4.4	1918	Bellingham, Wash.....	
15	167146	Scw.	H. P. Co. No. 3.....	38	38	60.2	17.9	4.4	1918	do.....	
16	167147	Scw.	H. P. Co. No. 4.....	38	38	60.2	17.9	4.4	1918	do.....	
17	167148	Scw.	H. P. Co. No. 5.....	38	38	60.2	17.9	4.4	1918	do.....	
18	167498	Scw.	H. P. Co. No. 6.....	38	38	61.2	17.9	4.4	1919	do.....	
19	167499	Scw.	H. P. Co. No. 7.....	38	38	61.2	17.9	4.4	1919	do.....	
20	167500	Scw.	H. P. Co. No. 8.....	38	38	61.2	17.9	4.4	1919	do.....	
21	167501	Scw.	H. P. Co. No. 9.....	38	38	61.2	17.9	4.4	1919	do.....	
22	169057	Brg.	H. S. Inc. No. 60.....	228	228	105.4	31.0	7.6	1911	Kingston, N. Y.....	
23	169045	Brg.	H. S. Inc. No. 61.....	228	228	105.4	31.0	7.6	1911	do.....	
24	169069	Brg.	H. S. Inc. No. 62.....	228	228	105.4	31.0	7.6	1911	do.....	
25	169077	Brg.	H. S. Inc. No. 63.....	228	228	105.4	31.0	7.6	1911	do.....	
26	169046	Brg.	H. S. Inc. No. 64.....	228	228	105.4	31.0	7.6	1911	do.....	
27	169078	Brg.	H. S. Inc. No. 67.....	228	228	105.4	31.0	7.6	1911	do.....	
28	169062	Brg.	H. S. Inc. No. 68.....	228	228	105.4	31.0	7.6	1911	do.....	
29	169058	Brg.	H. S. Inc. No. 69.....	228	228	105.4	31.0	7.6	1911	do.....	
30	169065	Brg.	H. S. Inc. No. 63.....	299	299	111.9	33.3	8.7	1911	do.....	
31	169079	Brg.	H. S. Inc. No. 64.....	299	299	111.9	33.3	8.7	1911	do.....	
32	169063	Brg.	H. S. Inc. No. 65.....	299	299	111.9	33.3	8.7	1911	do.....	
33	169080	Brg.	H. S. Inc. No. 66.....	299	299	111.9	33.3	8.7	1911	do.....	
34	169070	Brg.	H. S. Inc. No. 68.....	299	299	111.9	33.3	8.7	1911	Brooklyn, N. Y.....	
35	169047	Brg.	H. S. Inc. No. 69.....	299	299	111.9	33.3	8.7	1911	do.....	
36	169052	Brg.	H. S. Inc. No. 70.....	299	299	111.9	33.3	8.7	1911	do.....	
37	169053	Brg.	H. S. Inc. No. 71.....	299	299	111.9	33.3	8.7	1911	do.....	
38	169048	Brg.	H. S. Inc. No. 74.....	299	299	111.9	33.3	8.7	1911	do.....	
39	169071	Brg.	H. S. Inc. No. 76.....	299	299	111.9	33.3	8.7	1911	do.....	
40	169054	Brg.	H. S. Inc. No. 77.....	366	366	119.8	34.8	9.6	1911	do.....	
41	169055	Brg.	H. S. Inc. No. 78.....	366	366	119.8	34.8	9.6	1911	Tottenville, N. Y.....	
42	169063	Brg.	H. S. Inc. No. 79.....	366	366	119.8	34.8	9.6	1911	do.....	
43	169061	Brg.	H. S. Inc. No. 81.....	366	366	119.8	34.8	9.6	1911	do.....	
44	169064	Brg.	H. S. Inc. No. 83.....	366	366	119.8	34.8	9.6	1911	do.....	
45	169049	Brg.	H. S. Inc. No. 84.....	366	366	119.8	34.8	9.6	1911	do.....	
46	169062	Brg.	H. S. Inc. No. 85.....	366	366	119.8	34.8	9.6	1911	do.....	
47	169056	Brg.	H. S. Inc. No. 86.....	366	366	119.8	34.8	9.6	1911	do.....	
48	169064	Brg.	H. S. Inc. No. 88.....	366	366	119.8	34.8	9.6	1911	do.....	
49	170176	Scw.	H. T. C. No. 1.....	61	61	72.6	20.8	4.8	1908	Put-in-Bay, Ohio.....	
50	166804	Scw.	H. I. C. Co. No. 2.....	29	29	50.0	18.0	4.1	1917	Seattle, Wash.....	
51	216742	Brg.	H. & R.....	16	16	57.5	13.7	2.3	1918	New Haven, Mo.....	
52	169837	Scw.	H. & M. No. 1.....	21	21	43.0	14.5	4.0	1927	Skowl Arm, Alaska.....	
53	164122	Scw.	H. & S. No. 1.....	152	152	91.5	28.2	7.0	1910	Seattle, Wash.....	
54	164123	Scw.	H. & S. No. 2.....	188	188	92.5	30.2	8.0	1910	do.....	
55	164637	Scw.	H. & S. No. 4.....	176	176	91.0	30.0	8.0	1911	do.....	
56	164680	Scw.	H. & S. No. 5.....	198	198	90.5	32.0	8.6	1911	do.....	
57	165563	Scw.	H. & S. No. 15.....	131	131	60.2	22.0	5.0	1913	do.....	
58	165638	Scw.	H. & S. No. 16.....	28	28	50.5	18.0	4.0	1914	do.....	
59	165675	Scw.	H. G. & Co. No. 1.....	15	15	45.9	16.1	2.9	1914	Bath, Me.....	
60	165755	Scw.	H. S. & D. Co. No. 2.....	105	105	80.6	25.5	5.9	1914	Montesano, Wash.....	
61	166380	Scw.	H. S. & D. Co. No. 3.....	105	105	80.6	25.5	5.9	1916	do.....	
62	169433	Scw.	H. S. & G. Co. No. 1.....	82	82	70.0	32.2	4.2	1926	Aberdeen, Wash.....	
63	42676	Brg.	H. & N. Y. T. Co. No. 3.....	213	202	123.5	28.5	7.4	1883	Hartford, Conn.....	
64	42720	Brg.	H. & N. Y. T. Co. No. 5.....	513	488	154.0	33.7	9.7	1890	do.....	
65	42727	Brg.	H. & N. Y. T. Co. No. 6.....	510	487	154.0	33.7	9.7	1891	do.....	
66	42728	Brg.	H. & N. Y. T. Co. No. 7.....	513	488	154.0	33.7	9.7	1891	Gildersleeve, Conn.....	
67	42733	Brg.	H. & N. Y. T. Co. No. 8.....	526	500	157.0	36.6	9.7	1892	do.....	
68	42752	Brg.	H. & N. Y. T. Co. No. 10.....	525	499	157.0	33.8	10.0	1896	do.....	
69	42764	Brg.	H. & N. Y. T. Co. No. 11.....	575	542	182.4	33.9	10.0	1896	do.....	
70	42827	Brg.	H. & N. Y. T. Co. No. 15.....	652	620	181.2	37.2	10.2	1900	Hartford, Conn.....	
71	42844	Brg.	H. & N. Y. T. Co. No. 16.....	689	655	182.0	37.5	12.7	1900	do.....	
72	42885	Brg.	H. & N. Y. T. Co. No. 18.....	340	299	127.5	32.8	11.0	1903	do.....	
73	162158	Brg.	H. & N. Y. T. Co. No. 19.....	513	479	146.4	32.7	12.6	1904	do.....	
74	163120	Brg.	H. & N. Y. T. Co. No. 20.....	524	483	147.0	32.8	12.6	1907	do.....	

1 Formerly scow F. S. B. No. 1.

Unrigged Vessels

667

Line No.	Service	Crew	Name of owner	Home port	Address of owner
1	Frt.	1	Hosford Transportation Co. (Oreg.)	Portland, Oreg.	Foot Lincoln Street.
2	Frt.	0	Winslow Marine Railway & Shipbuilding Co. (Wash.)	Seattle, Wash.	Burke Building.
3	Frt.	0	Booth Fisheries Co. (Del.)	do.	Pier 11B, foot Wall Street.
4	Frt.	0	Fidalgo Island Packing Co. (Me.)	do.	
5	Frt.	0	Winslow Marine Railway & Shipbuilding Co. (Wash.)	do.	Burke Building.
6	Frt.	0	Fidalgo Island Packing Co. (Me.)	do.	
7	Fsh.	0	Booth Fisheries Co. (Del.)	do.	Pier 11B, foot Wall Street.
8	Fsh.	0	Hood Bay Canning Co. (Wash.)	Ketchikan, Alaska	Killsnoo, Alaska.
9	Misc.	1	Soo Sand & Gravel Co. (Mich.)	Sault Ste. Marie, Mich.	Johnson Street Slip, East Side.
10	Frt.	1	Henry Steers (N. Y.)	New York, N. Y.	17 Battery Place.
11	Frt.	1	do.	do.	Do.
12	Frt.	0	do.	do.	Do.
13	Fsh.	0	Hood Bay Canning Co. (Wash.)	Juneau, Alaska	Hood Bay, Alaska.
14	Fsh.	0	Hoonah Packing Co. (Wash.)	Seattle, Wash.	Care Pacific American Fisheries, foot Harris Street, South Bellingham, Wash.
15	Fsh.	0	do.	do.	Do.
16	Fsh.	0	do.	do.	Do.
17	Fsh.	0	do.	do.	Do.
18	Fsh.	1	do.	do.	Do.
19	Fsh.	1	do.	do.	Do.
20	Fsh.	1	do.	do.	Do.
21	Fsh.	1	do.	do.	Do.
22	Frt.	1	Henry Steers (N. Y.)	New York, N. Y.	17 Battery Place.
23	Frt.	1	do.	do.	Do.
24	Frt.	1	do.	do.	Do.
25	Frt.	1	do.	do.	Do.
26	Frt.	1	do.	do.	Do.
27	Frt.	1	do.	do.	Do.
28	Frt.	1	do.	do.	Do.
29	Frt.	1	do.	do.	Do.
30	Frt.	1	do.	do.	Do.
31	Frt.	1	do.	do.	Do.
32	Frt.	1	do.	do.	Do.
33	Frt.	1	do.	do.	Do.
34	Frt.	1	do.	do.	Do.
35	Frt.	1	do.	do.	Do.
36	Frt.	1	do.	do.	Do.
37	Frt.	1	do.	do.	Do.
38	Frt.	1	do.	do.	Do.
39	Frt.	1	do.	do.	Do.
40	Frt.	1	do.	do.	Do.
41	Frt.	1	do.	do.	Do.
42	Frt.	1	do.	do.	Do.
43	Frt.	1	do.	do.	Do.
44	Frt.	1	do.	do.	Do.
45	Frt.	1	do.	do.	Do.
46	Frt.	1	do.	do.	Do.
47	Frt.	1	do.	do.	Do.
48	Frt.	1	do.	do.	Do.
49	Frt.	0	Huron Transportation Co. (Mich.)	Detroit, Mich.	Ford Building.
50	Fsh.	0	Nakat Packet Corporation (N. Y.)	Ketchikan, Alaska	
51	Pas.	1	Hugo G. Schaefer	St. Louis, Mo.	Washington, Mo.
52	Fsh.	0	P. A. Miller	Ketchikan, Alaska	
53	Frt.	0	Clay Products (Wash.)	Seattle, Wash.	1546 Westlake Avenue North.
54	Frt.	0	James Martin	do.	Olympia, Wash.
55	Frt.	0	Volney C. F. Young	Tacoma, Wash.	Do.
56	Frt.	0	Delta V. Smyth	do.	Do.
57	Fsh.	0	S. K. Martin	do.	3570 McKinley Avenue.
58	Frt.	0	P. E. Harris & Co. (Wash.)	Juneau, Alaska	
59	Frt.	1	Bath Box Co.	Bath, Me.	509 Washington Street.
60	Frt.	0	Schafer Bros. Lumber & Door Co. (Wash.)	Seattle, Wash.	Montesano, Wash.
61	Frt.	0	do.	do.	Do.
62	Frt.	0	Harbor Sand & Gravel Co. (Wash.)	do.	End of East Market Street, Aberdeen, Wash.
63	Frt.	1	Hartford & New York Transportation Co. (Conn.)	Hartford, Conn.	285 State Street.
64	Frt.	1	do.	do.	Do.
65	Frt.	1	do.	do.	Do.
66	Frt.	1	do.	do.	Do.
67	Frt.	1	do.	do.	Do.
68	Frt.	1	do.	do.	Do.
69	Frt.	2	do.	do.	Do.
70	Frt.	1	do.	do.	Do.
71	Frt.	2	do.	do.	Do.
72	Frt.	1	do.	do.	Do.
73	Frt.	1	do.	do.	Do.
74	Frt.	1	do.	do.	Do.

Unrigged Vessels

Line No.	Official No.	Rig	Name of vessel	Tonnage		Register dimensions			When Built	Where built
				Gross	Net	Length	Breadth	Depth		
1	163119	Brg.	H. & N. Y. T. Co. No. 21.....	521	481	147.0	32.8	12.6	1907	Guildersleeve, Conn.....
2	163180	Brg.	H. & N. Y. T. Co. No. 22.....	506	474	144.5	32.5	12.0	1907	Noank, Conn.....
3	163290	Brg.	H. & N. Y. T. Co. No. 23.....	489	458	148.0	32.2	11.1	1907	do.....
4	163275	Brg.	H. & N. Y. T. Co. No. 24.....	489	458	148.0	32.2	11.1	1907	do.....
5	163305	Brg.	H. & N. Y. T. Co. No. 25.....	489	458	148.0	32.2	11.1	1907	do.....
6	163198	Brg.	H. & N. Y. T. Co. No. 26.....	522	481	147.0	32.8	12.6	1907	Guildersleeve, Conn.....
7	163775	Sow.	H. & N. Y. T. Co. No. 27.....	149	82	82.0	30.6	5.7	1909	Hartford, Conn.....
8	163988	Brg.	H. & N. Y. T. Co. No. 28.....	514	479	147.0	32.2	12.5	1909	do.....
9	164362	Brg.	H. & N. Y. T. Co. No. 29.....	517	475	145.7	32.0	12.5	1911	do.....
10	164578	Brg.	H. & N. Y. T. Co. No. 30.....	550	513	157.5	32.6	12.5	1911	Guildersleeve, Conn.....
11	164728	Brg.	H. & N. Y. T. Co. No. 31.....	551	513	157.5	32.6	12.5	1912	Hartford, Conn.....
12	165127	Brg.	H. & N. Y. T. Co. No. 32.....	551	513	157.5	32.6	12.5	1913	do.....
13	166094	Brg.	H. & N. Y. T. Co. No. 33.....	550	511	157.5	32.6	12.5	1917	do.....
14	162453	Sow.	H. & N. Y. T. Co. File Driver No. 1.	101	49	60.0	22.5	4.3	1904	do.....
15	162764	Cnl.	H. Hebermann.....	104	99	96.5	17.6	8.0	1906	Champlain, N. Y.....
16	163513	Brg.	H. A. Fabian.....	375	375	112.2	28.0	11.6	1908	Kingston, N. Y.....
17	166338	Brg.	H. B. Brainard.....	483	470	115.9	30.5	13.0	1916	South Rondout, N. Y.....
18	169417	Brg.	H. B. Ferber.....	306	306	111.8	33.8	8.8	1925	Tottenville, N. Y.....
19	167244	Brg.	H. B. James.....	391	391	87.7	29.7	7.8	1914	Rondout, N. Y.....
20	167431	Brg.	H. F. Gilligan.....	333	333	115.0	36.0	8.7	1916	Brooklyn, N. Y.....
21	170111	Sow.	H. F. HARDY.....	96	96	94.0	24.0	5.0	1928	Erie, Pa.....
22	166725	Cnl.	H. L. Crane.....	135	135	96.5	17.7	8.7	1900	Durhamville, N. Y.....
23	170414	Brg.	H. S. Moore.....	335	335	112.0	34.1	9.2	1929	Newburgh, N. Y.....
24	96328	Brg.	Hackensack.....	876	791	192.0	34.7	16.4	1896	Noank, Conn.....
25	168469	Brg.	Hadley.....	425	425	110.1	30.0	12.7	1922	Kingston, N. Y.....
26	166715	Brg.	Hagerstown.....	310	310	80.4	27.9	7.3	1917	Brooklyn, N. Y.....
27	163839	Sow.	Hague No. 1.....	24	24	40.8	18.5	4.1	1905	Tacoma, Wash.....
28	169492	Brg.	Hall.....	11	11	50.0	12.2	2.1	1926	Lenoir City, Tenn.....
29	169335	Drg.	Hallandale.....	243	240	109.9	34.2	7.5	1925	Baltimore, Md.....
30	166858	Brg.	Hamden.....	317	317	79.9	28.1	7.7	1917	Brooklyn, N. Y.....
31	169261	Drg.	Hamilton.....	244	241	109.7	34.0	7.5	1925	Baltimore, Md.....
32	169330	Brg.	Hammond.....	448	448	100.5	32.3	7.7	1925	Kingston, N. Y.....
33	162043	Brg.	Hampton.....	432	432	182.3	23.8	11.0	1915	Elkton, Md.....
34	166680	Brg.	Hancock.....	310	310	80.1	28.1	7.2	1917	Brooklyn, N. Y.....
35	162762	Drg.	HANDY ANDY.....	471	422	95.0	44.0	10.0	1905	St. Clair, Mich.....
36	166939	Drg.	Handy Billy.....	108	108	75.0	30.0	5.5	1913	Cleveland, Ohio.....
37	170026	Sow.	HANDY BILLY.....	94	94	70.0	31.0	4.7	1928	River Rouge, Mich.....
38	165272	Drg.	Handy Boy.....	155	155	95.0	31.5	6.0	1913	Ecorse, Mich.....
39	163927	Brg.	Hannah McNally.....	400	400	110.6	29.8	11.7	1908	Sleightsburg, N. Y.....
40	168081	Brg.	Hannah E. Newell.....	265	265	108.0	22.5	11.1	1920	Watervliet, N. Y.....
41	169710	Sow.	Hans Floe.....	131	131	76.3	26.0	5.9	1927	Port Blakely, Wash.....
42	219088	Brg.	Harby.....	162	159	113.2	22.7	8.1	1919	Elizabeth City, N. C.....
43	168473	Brg.	Hardin.....	429	429	110.6	30.1	12.7	1922	Kingston, N. Y.....
44	168985	Brg.	HARDIN FERRY.....	13	13	52.3	12.2	2.4	1923	Hardin, Ill.....
45	169960	Brg.	Hardin Ferry No. 3.....	24	24	59.0	18.0	2.6	1927	do.....
46	170398	Brg.	Hardin Ferry No. 4.....	33	33	74.5	21.5	2.5	1929	do.....
47	169325	Brg.	Hard Nut.....	12	12	47.5	11.6	3.4	1922	Spotsville, Ky.....
48	170120	Brg.	Harmony Way.....	45	45	80.0	21.0	3.2	1928	Evansville, Ind.....
49	163931	Brg.	Harold.....	314	309	110.5	32.6	9.5	1909	Guildersleeve, Conn.....
50	168327	Brg.	Harold A. Cobb.....	437	437	90.3	30.2	8.3	1905	Perth Amboy, N. J.....
51	167479	Brg.	Harold J. Hinman.....	345	345	115.0	36.1	9.0	1915	Rockland Lake N. Y.....
52	42847	Brg.	Harpers Ferry.....	312	261	80.0	28.2	8.0	1900	Baltimore, Md.....
53	166386	Brg.	Harriet.....	520	520	121.4	30.2	13.4	1916	South Rondout, N. Y.....
54	167890	Brg.	Harriet A. Tulloh.....	246	232	108.0	22.5	10.5	1919	Watervliet, N. Y.....
55	42748	Brg.	Harrington.....	144	135	81.4	28.1	7.3	1895	Brooklyn, N. Y.....
56	42710	Brg.	Harrison.....	281	273	75.0	29.0	6.7	1889	Hoboken, N. J.....
57	167625	Brg.	Harrison.....	446	446	113.0	28.9	13.5	1919	South Rondout, N. Y.....
58	42811	Brg.	Harry F.....	151	123	80.8	29.2	7.6	1890	Brooklyn, N. Y.....
59	163560	Brg.	Harry R.....	396	396	113.6	28.7	11.6	1907	Kingston, N. Y.....
60	170032	Brg.	Harry Haggerty.....	320	320	112.0	34.1	9.2	1928	Newburgh, N. Y.....
61	169844	Brg.	Harry Howard.....	538	538	118.2	30.0	14.3	1922	Kingston, N. Y.....
62	167270	Brg.	Harry Killian.....	240	228	107.6	22.5	10.5	1918	do.....
63	163557	Brg.	Harry E. Husted.....	392	379	110.6	29.0	13.3	1913	Perth Amboy, N. J.....
64	168930	Brg.	Harry F. Bailey.....	280	280	108.2	23.1	11.1	1924	Kingston, N. Y.....
65	207891	Brg.	Harry F. Hooper.....	836	762	208.0	35.5	18.5	1910	Seaford, Del.....
66	168227	Brg.	Harry F. Reardon.....	299	299	107.6	22.5	13.1	1920	Kingston, N. Y.....
67	169755	Brg.	Harry G. Lee.....	320	320	112.0	34.1	9.2	1927	Port Blakely, Wash.....
68	204029	Brg.	HARRY J. SHERRIDAN.....	957	939	185.0	34.3	17.1	1907	Port Richmond, N. Y.....
69	42850	Cnl.	Harry L. Hunt.....	104	98	92.3	17.9	7.3	1900	Watervliet, N. Y.....
70	165042	Cnl.	Harry W. Kerr.....	113	113	97.0	17.5	8.5	1912	Whitehall, N. Y.....
71	165614	Brg.	Harry W. Walker.....	499	489	114.9	31.0	13.2	1913	Kingston, N. Y.....
72	42880	Brg.	Harry Hudson Smith.....	321	321	108.5	28.8	11.0	1902	Guildersleeve, Conn.....
73	163062	Brg.	Hartsdale.....	427	405	99.2	30.4	7.8	1907	Brooklyn, N. Y.....
74	167672	Brg.	Harvester.....	558	558	123.0	31.0	14.1	1919	Kingston, N. Y.....
75	202458	Sow.	HARVESTER.....	106	106	82.0	24.0	5.6	1910	Manitowoc, Wis.....
76	166420	Brg.	Harvey Ward.....	197	197	96.0	24.5	9.2	1915	Rondout, N. Y.....

1 Formerly barge Shore Road.

2 Formerly barge George W. Kugler.

Unrigged Vessels

669

Line No.	Service	Crew	Name of owner	Home port	Address of owner
1	Fr.	1	Hartford & New York Transportation Co. (Conn.).	Hartford, Conn.	285 State Street.
2	Fr.	1	do.	do.	Do.
3	Fr.	1	do.	do.	Do.
4	Fr.	1	do.	do.	Do.
5	Fr.	1	do.	do.	Do.
6	Fr.	1	do.	do.	Do.
7	Fr.	2	do.	do.	Do.
8	Fr.	1	do.	do.	Do.
9	Fr.	1	do.	do.	Do.
10	Fr.	1	do.	do.	Do.
11	Fr.	1	do.	do.	Do.
12	Fr.	1	do.	do.	Do.
13	Fr.	1	do.	do.	Do.
14	Fr.	8	do.	do.	Do.
15	Fr.	1	Arthur A. Senecal.	Rouses Point, N. Y.	New York, N. Y.
16	Fr.	0	Cleary Bros. (N. Y.).	New York, N. Y.	118 Broad Street.
17	Fr.	1	James McWilliams Blue Line (N. J.).	do.	1 Broadway.
18	Fr.	1	New York Trap Rock Corporation (N. Y.).	do.	250 Park Avenue.
19	Fr.	1	Jacob Rice & Sons.	do.	103 Park Avenue.
20	Fr.	1	New York Trap Rock Corporation (N. Y.).	do.	250 Park Avenue.
21	Pas.	1	Niagara Ferry Co. (N. Y.).	Buffalo, N. Y.	341 South Niagara Street, Tonawanda, N. Y.
22	Fr.	0	John Symington, Estate of.	New York, N. Y.	16 Wall Street.
23	Fr.	1	New York Trap Rock Corporation (N. Y.).	do.	250 Park Avenue.
24	Fr.	3	Robert B. Wathen.	Baltimore, Md.	Pier 4, East Pratt Street.
25	Fr.	1	New York Central R. R. Co. (N. Y.).	New York, N. Y.	6 Beaver Street.
26	Fr.	1	B. & O. R. R. Co. (Md.).	Baltimore, Md.	Baltimore and Charles Streets.
27	Fr.	0	Foss Launch & Tug Co. (Wash.).	Tacoma, Wash.	400 Dock Street.
28	Pas.	1	S. I. Hall.	Chattanooga, Tenn.	Lenoir City, Tenn.
29	Dr.	20	Arundel Corporation (Md.).	Baltimore, Md.	Pier 2, East Pratt Street.
30	Fr.	1	B. & O. R. R. Co. (Md.).	do.	Baltimore and Charles Streets.
31	Fr.	20	Robert J. McArdle.	New York, N. Y.	267 Fulton Street (B).
32	Fr.	1	New York Central R. R. Co. (N. Y.).	do.	6 Beaver Street.
33	Fr.	1	Southern Transportation Co. (N. J.).	Philadelphia, Pa.	Commercial Trust Building.
34	Fr.	1	B. & O. R. R. Co. (Md.).	Baltimore, Md.	Baltimore and Charles Streets.
35	Fr.	10	Dunbar & Sullivan Dredging Co. (N. Y.).	Buffalo, N. Y.	Erle County Bank Building.
36	Dr.	2	Interlake Construction Co. (Mich.).	Detroit, Mich.	2822 Union Trust Building.
37	Msc.	0	City of Detroit.	do.	Marquette Building.
38	Dr.	3	Ralph W. Jax.	Toledo, Ohio.	1749 Summit Street.
39	Fr.	1	Michael McNally.	New York, N. Y.	Woodside, Long Island, N. Y.
40	Fr.	1	Thomas A. Tucker.	do.	1 Broadway.
41	Fsh.	0	P. E. Harris & Co. (Wash.).	Seattle, Wash.	Dexter Horton Building.
42	Tnk.	2	Williams H. Dickens.	Norfolk, Va.	141 East Ninety-first Street (B).
43	Fr.	1	New York Central R. R. Co. (N. Y.).	New York, N. Y.	6 Beaver Street.
44	Pas.	1	Fred L. Herter.	St. Louis, Mo.	Hardin, Ill.
45	Pas.	1	do.	Peoria, Ill.	Do.
46	Fr.	1	do.	do.	Do.
47	Fr.	1	George R. Mower.	Louisville, Ky.	Uniontown, Ky.
48	Pas.	1	A. E. Fretageot.	Evansville, Ind.	New Harmony, Ind.
49	Fr.	1	Independent Pier Co. (Pa.).	Philadelphia, Pa.	Pier 34, South Wharves.
50	Fr.	1	Wright & Cobb Lighterage Co. (N. Y.).	New York, N. Y.	17 Battery Place.
51	Fr.	1	New York Trap Rock Corporation (N. Y.).	do.	250 Park Avenue.
52	Fr.	2	B. & O. R. R. Co. (Md.).	Baltimore, Md.	Baltimore and Charles Streets.
53	Fr.	1	James McWilliams Blue Line (N. J.).	New York, N. Y.	1 Broadway.
54	Fr.	1	Marine Transit Corporation (N. Y.).	do.	17 Battery Place.
55	Fr.	2	Simmons-Lee Corporation (N. Y.).	do.	44 Whitehall Street.
56	Fr.	1	Rogers Lighterage Co. (N. Y.).	do.	24 Stone Street.
57	Fr.	0	J. W. Drayton.	do.	1 Broadway.
58	Fr.	1	Henry Foster.	do.	793 Herkimer Street (B.).
59	Fr.	1	James F. McGuire.	Perth Amboy, N. J.	137 Kearney Avenue.
60	Fr.	2	New York Trap Rock Corporation (N. Y.).	New York, N. Y.	250 Park Avenue.
61	Fr.	1	Thomas J. Howard.	do.	1 Broadway.
62	Fr.	1	Harry A. Killian.	Albany, N. Y.	Kingston, N. Y.
63	Fr.	1	Mesick & Mesick (N. J.).	New York, N. Y.	Do.
64	Fr.	1	R. Lenahan Co. (N. Y.).	Albany, N. Y.	Do.
65	Fr.	4	Eastern Transportation Co. (Del.).	Wilmington, Del.	Ford Building.
66	Fr.	1	Joseph Reardon.	New York, N. Y.	435 Forty-third Street (B.).
67	Fr.	1	New York Trap Rock Corporation (N. Y.).	do.	250 Park Avenue.
68	Fr.	3	D. T. Sheridan.	Philadelphia, Pa.	127 Walnut Street.
69	Fr.	1	George O. Donohue.	Albany, N. Y.	Whitehall, N. Y.
70	Fr.	1	Lake Champlain Transportation Co. (N. Y.).	do.	Do.
71	Fr.	1	Mesick & Mesick (N. J.).	New York, N. Y.	1 Broadway.
72	Fr.	1	Keeler Transportation Line (N. Y.).	do.	Do.
73	Fr.	1	New York Central R. R. Co. (N. Y.).	do.	6 Beaver Street.
74	Fr.	1	Hedger Transportation Co. (N. J.).	do.	25 Broadway.
75	Msc.	7	Twin Ports Marine Construction Co. (Wis.).	Duluth, Minn.	Superior, Wis.
76	Fr.	1	James F. Dwyer.	Albany, N. Y.	Kingston, N. Y.

* Formerly schooner barge (a No. 7, b J. S. McGaughy.

* Formerly barge Hughes Line.

Line No.	Official No.	Rlg	Name of vessel	Tonnage		Register dimensions			When built	Where built	
				Gross	Net	Length	Breadth	Depth			
							Feet	Feet	Feet		
1	162856	Brg.	Haselton	151	104	80.0	28.1	8.0	1906	Baltimore, Md.	
2	42714	Brg.	Hastings	406	372	100.0	30.0	7.5	1890	Brooklyn, N. Y.	
3	164384	Brg.	Hatteras	457	457	195.0	23.8	10.9	1911	Elkton, Md.	
4	166763	Brg.	Hattie	292	292	110.1	33.5	9.0	1899	Brooklyn, N. Y.	
5	165334	Scw.	Hattie B.	17	10	45.3	17.0	2.9	1913	Bath, Me.	
6	169533	Drg.	HAVANA	364	364	110.6	45.3	7.4	1920	Rock Island, Ill.	
7	42810	Brg.	Haverstraw	105	88	75.1	24.7	6.9	1899	Weehawken, N. J.	
8	169990	Brg.	Haviside No. 3	242	242	94.8	37.8	8.0	1921	Alameda, Calif.	
9	169326	Brg.	HAVISIDE Co. No. 4	491	300	120.7	48.1	11.6	1925	Oakland, Calif.	
10	42803	Brg.	Haworth	242	221	105.5	30.4	8.7	1901	Weehawken, N. J.	
11	168567	Brg.	Hawthorne	481	481	100.0	32.3	8.8	1923	Brooklyn, N. Y.	
12	167829	Brg.	Hayney Ferry	6	6	49.6	19.0	1.6	1919	Hayney, Ark.	
13	164255	Brg.	Hays	12	12	54.3	14.2	2.0	1910	Oak Grove, Tenn.	
14	169675	Brg.	Hearthstone	312	312	110.5	33.0	9.6	Unknown	
15	162026	Brg.	Hecla	415	390	100.2	30.0	7.8	1903	Brooklyn, N. Y.	
16	168911	Brg.	Heister	59	59	97.0	17.0	4.0	1923	Delanco, N. J.	
17	165007	Brg.	Helderberg	207	203	96.0	22.5	10.2	1905	Rondout, N. Y.	
18	165553	Brg.	Helen	501	501	116.9	30.6	13.3	1913	South Rondout, N. Y.	
19	167403	Brg.	Helen	295	295	112.2	33.6	8.7	1899	Brooklyn, N. Y.	
20	168268	Cnl.	Helen	125	125	95.9	17.5	7.7	1921	Cohoes, N. Y.	
21	169232	Scw.	Helen	6	6	42.5	10.2	2.2	1923	Louisville, N. Y.	
22	167057	Brg.	¹ Helen Foster	454	454	114.1	30.4	12.3	1917	South Rondout, N. Y.	
23	169063	Brg.	Helen Fowler	320	320	112.0	34.1	9.2	1927	Kingston, N. Y.	
24	163981	Brg.	Helen Hammond	412	412	108.8	29.2	12.3	1909do.	
25	163909	Cnl.	Helen Janet	100	94	93.2	17.6	7.2	1909	Waterford, N. Y.	
26	164364	Brg.	Helen McIlvaine	494	449	200.0	23.9	10.9	1911	Chesapeake City, Md.	
27	164683	Cnl.	Helen A. Miller	106	99	96.0	17.5	7.8	1911	Rondout, N. Y.	
28	166242	Brg.	Helen C. Julliard	1,357	1,300	207.5	42.7	10.5	1916	Wilmington, Del.	
29	166337	Cnl.	² Helen F. Kennedy	108	100	95.9	17.5	7.0	1916	Waterford, N. Y.	
30	167834	Brg.	Helen F. Smith	457	457	114.0	29.0	13.1	1920	Kingston, N. Y.	
31	170113	Brg.	Helen M. Lancaster	320	320	112.0	34.1	9.2	1928	Newburgh, N. Y.	
32	164908	Cnl.	Helen R. Boas	133	128	96.0	17.5	8.6	1912	Watervliet, N. Y.	
33	165236	Cnl.	Helen R. Roach	108	100	96.0	17.5	7.8	1913	Rondout, N. Y.	
34	164784	Cnl.	Helene Lafontaine	105	99	96.0	17.5	7.6	1912	Rondout, N. Y.	
35	167127	Brg.	Hemlock No. 2	540	540	114.0	31.1	13.3	1914	Kingston, N. Y.	
36	169235	Brg.	Henderson	82	82	80.0	38.0	3.8	1923	Paducah, Ky.	
37	166732	Brg.	Henlopen	765	740	205.6	32.0	12.6	1917	Wilmington, Del.	
38	169545	Brg.	Henry E.	324	324	116.8	34.1	9.0	1923	Brooklyn, N. Y.	
39	167022	Cnl.	Henry & Corine	157	152	96.5	18.9	9.1	1917	Cohoes, N. Y.	
40	170415	Brg.	Henry Adler	335	335	112.0	34.1	9.2	1923	Newburgh, N. Y.	
41	205188	Brg.	Henry Endicott	866	758	160.6	35.1	16.2	1908	Bath, Me.	
42	168953	Brg.	Henry John	531	531	114.7	31.4	13.9	1924	Kingston, N. Y.	
43	164459	Cnl.	Henry Jordan	126	120	93.0	17.5	8.0	1909	Watervliet, N. Y.	
44	170416	Brg.	Henry Kohl	335	335	112.0	34.1	9.2	1929	Newburgh, N. Y.	
45	35559	Brg.	¹ Henry Plauth	327	327	111.3	26.0	11.3	1904	Port Richmond, N. Y.	
46	169616	Brg.	Henry B. Cook	333	333	113.6	33.9	9.3	1926	Kingston, N. Y.	
47	164477	Cnl.	Henry B. Martin	123	117	96.6	17.6	8.4	1911	Whitehall, N. Y.	
48	168321	Brg.	Henry B. Newman	457	457	90.0	30.0	9.3	1906	Perth Amboy, N. J.	
49	169960	Brg.	Henry C. Lang	320	320	112.0	34.1	9.2	1927	Newburgh, N. Y.	
50	167432	Brg.	Henry R. Carter	296	296	111.1	33.0	8.6	1915	Verplancks Point, N. Y.	
51	95752	Brg.	Herbert	114	91	91.6	26.8	6.5	1883	East Boston, Mass.	
52	168324	Brg.	Herbert S. Jewell	356	356	83.9	30.0	7.6	1897	Perth Amboy, N. J.	
53	42852	Brg.	Hercules	316	266	112.1	35.7	9.0	1902	Weehawken, N. J.	
54	162227	Drg.	Hercules	559	495	115.0	40.0	12.0	1904	Detroit, Mich.	
55	167472	Scw.	Hercules (concrete)	348	348	114.0	34.0	10.2	1919	Seattle, Wash.	
56	169451	Scw.	Hercules	53	53	56.0	22.5	4.0	1926	Salisbury, Md.	
57	169604	Drg.	Hercules	1,140	924	148.0	70.0	9.6	1917	Alameda, Calif.	
58	170563	Scw.	Hercules	122	122	72.0	24.1	5.2	1930	Seattle, Wash.	
59	163635	Brg.	Herman H. Lee	200	200	88.8	31.1	7.7	1907	Brooklyn, N. Y.	
60	169955	Brg.	Herrold M.	27	27	40.7	18.2	4.2	1927	Algonac, Mich.	
61	95696	Scw.	Hetty Agnes	84	84	75.5	20.5	6.3	1882	Boston, Mass.	
62	165395	Scw.	HIBERNIA	316	316	125.0	32.04	8.6	1913	Ecorse, Mich.	
63	162346	Brg.	High Ball	303	303	110.0	24.5	11.6	1904	Perth Amboy, N. J.	
64	166197	Brg.	High Falls	434	434	112.6	29.4	13.3	1915	Kingston, N. Y.	
65	169353	Brg.	Highland	448	448	100.5	32.3	7.7	1925do.	
66	169062	Brg.	Hilda	230	230	99.9	21.0	10.7	1924	Whitehall, N. Y.	
67	164142	Cnl.	Hillis Bros	106	99	96.0	17.7	7.6	1910	Rondout, N. Y.	
68	163063	Brg.	Hillsdale	427	404	99.2	30.4	7.8	1907	Brooklyn, N. Y.	
69	165868	Scw.	Hillside No. 1	20	20	46.5	14.0	3.8	1915	Port Townsend, Wash.	
70	169869	Scw.	Hillside No. 2	20	20	46.5	14.0	3.8	1915do.	
71	168585	Brg.	Hinton	9	9	42.2	13.0	2.0	1919	Clarendon, Ark.	
72	168642	Brg.	Hiram Thurston	266	266	107.0	22.0	11.3	1923	Cohoes, N. Y.	
73	224524	Brg.	Hlwatha	30	30	81.6	20.1	2.2	1925	Knoxville, Tenn.	
74	163680	Brg.	Hobson	241	221	120.0	23.0	9.0	1907	Milford, Del.	
75	163133	Brg.	Hoffmans	432	409	99.8	30.4	7.8	1907	Brooklyn, N. Y.	
76	169727	Brg.	Hollister	15	15	50.5	12.3	3.5	1927	Essex, Conn.	
77	164103	Scw.	Hoime	70	70	56.0	19.2	6.8	1910	Port Angeles, Wash.	

¹ Formerly barge Gloria.² Formerly canal boat Edward L. Archer.

Unrigged Vessels

671

Line No.	Service	Crew	Name of owner	Home port	Address of owner
1	Frt.	1	B. & O. R. R. Co. (Md.)	Baltimore, Md.	Baltimore and Charles Streets.
2	Frt.	1	New York Central R. R. Co. (N. Y.)	New York, N. Y.	6 Beaver Street.
3	Frt.	1	Southeza Transportation Co. (N. J.)	Philadelphia, Pa.	Commercial Trust Building.
4	Frt.	1	New York Trap Rock Corporation (N. Y.)	New York, N. Y.	250 Park Avenue.
5	Frt.	1	Wm. H. Crooker	Bath, Me.	Washington Street.
6	Drg.	5	National Dredging Co. (Del.)	New York, N. Y.	233 Broadway.
7	Frt.	1	New York Central R. R. Co. (N. Y.)	do.	6 Beaver Street.
8	Msc.	1	Haviside Co. (Calif.)	San Francisco, Calif.	66 Steuart Street.
9	Msc.	3	do.	do.	Do.
10	Frt.	1	New York Central R. R. Co. (N. Y.)	New York, N. Y.	6 Beaver Street.
11	Frt.	1	do.	do.	Do.
12	Pas.	1	D. Gibbs	Memphis, Tenn.	Cartway, Ark.
13	Pas.	1	Dr. J. I. Huggins	Chattanooga, Tenn.	Dandridge, Tenn.
14	Frt.	1	New York Trap Rock Corporation (N. Y.)	New York, N. Y.	250 Park Avenue.
15	Frt.	1	New York Central R. R. Co. (N. Y.)	do.	6 Beaver Street.
16	Frt.	1	Container Corporation of America (Del.)	Philadelphia, Pa.	Manayunk, Pa.
17	Frt.	1	Rufus McKay	New York, N. Y.	Cave T. Tucker, 1 Broadway.
18	Frt.	1	Anthony O'Boyle	do.	11 Moore Street.
19	Frt.	1	New York Trap Rock Corporation (N. Y.)	do.	250 Park Avenue.
20	Frt.	1	Morey N. Parish	Albany, N. Y.	Glen Falls, N. Y.
21	Frt.	0	Robert Weaver	Ogdensburg, N. Y.	Louisville, N. Y.
22	Frt.	1	Richard J. Foster	New York, N. Y.	11 Broadway.
23	Frt.	1	New York Trap Rock Corporation (N. Y.)	do.	250 Park Avenue.
24	Frt.	1	John J. Hammond	do.	1 Broadway.
25	Frt.	1	R. G. Hays	Albany, N. Y.	Whitehall, N. Y.
26	Frt.	2	James J. McNally	Philadelphia, Pa.	Bullitt Building.
27	Frt.	1	Herman St. Clair	Albany, N. Y.	Whitehall, N. Y.
28	Pas.	16	Saint John's Guild (N. Y.)	New York, N. Y.	1 East Forty-second Street.
29	Frt.	1	Gabriel Robert	Rouses Point, N. Y.	Champlain, N. Y.
30	Frt.	1	Grain Transit Corporation (N. Y.)	New York, N. Y.	17 Battery Place.
31	Frt.	1	New York Trap Rock Corporation (N. Y.)	do.	250 Park Avenue.
32	Frt.	1	Edmond L. Glode	Rouses Point, N. Y.	Champlain, N. Y.
33	Frt.	1	Joe Allard	do.	Do.
34	Frt.	1	Ed. Lafontaine	do.	Do.
35	Frt.	0	Anthony O'Boyle	New York, N. Y.	15 Moore Street.
36	Per.	2	Dixie Bee Line Ferry Co. (Ky.)	Louisville, Ky.	Henderson, Ky.
37	Frt.	3	Southern Transportation Co. (N. J.)	Philadelphia, Pa.	Commercial Trust Co.
38	Frt.	1	Exner Sand & Gravel Corporation (N. Y.)	do.	One hundred and ninth Street and East River.
39	Frt.	1	Oliver La Fontain	Albany, N. Y.	Champlain, N. Y.
40	Frt.	1	New York Trap Rock Corporation (N. Y.)	New York, N. Y.	250 Park Avenue.
41	Frt.	4	Elmer A. Keeler	do.	1 Broadway.
42	Frt.	1	W. F. & R. Boat Builders (N. Y.)	do.	Do.
43	Frt.	1	George L. Hunt	do.	Union Hill, N. J.
44	Frt.	1	New York Trap Rock Corporation (N. Y.)	do.	250 Park Avenue.
45	Frt.	1	Keeler Transportation Line (N. Y.)	do.	1 Broadway.
46	Frt.	1	New York Trap Rock Corporation (N. Y.)	do.	250 Park Avenue.
47	Frt.	1	Herbert Magraw	do.	11 Moore Street.
48	Frt.	1	Wright & Cobb Lighterage Co. (N. Y.)	do.	17 Battery Place.
49	Frt.	1	New York Trap Rock Corporation (N. Y.)	do.	250 Park Avenue.
50	Frt.	0	New Haven Trap Rock Co. (Conn.)	New Haven, Conn.	69 Church Street.
51	Frt.	5	Rockport Granite Co. (Mass.)	Gloucester, Mass.	Granite Street, Rockport, Mass.
52	Frt.	1	Wright & Cobb Lighterage Co. (N. Y.)	New York, N. Y.	17 Battery Place.
53	Frt.	1	New York Central R. R. Co. (N. Y.)	do.	6 Beaver Street.
54	Drg.	8	M. Sullivan Dredging Co. (Mich.)	Detroit, Mich.	Buhl Building.
55	Frt.	1	Border Line Transportation Co. (Wash.)	Seattle, Wash.	Stuart Building.
56	Pld.	6	Otis S. Lloyd	Crisfield, Md.	Salisbury, Md.
57	Drg.	15	Standard Dredging Co. (N. J.)	New York, N. Y.	Jersey City, N. J.
58	Fsh.	0	Libby McNeill & Libby (Me.)	Seattle, Wash.	88 Hamlin Street.
59	Frt.	1	Simmons Lee Corporation (N. Y.)	New York, N. Y.	44 Whitehall Street.
60	Frt.	1	Henry B. Moran	Detroit, Mich.	Algonac, Mich.
61	Msc.	1	Crandall Engineering Co. (Me.)	Boston, Mass.	102 Border Street, East Boston, Mass.
62	Frt.	0	Dunbar & Sullivan Dredging Co. (N. Y.)	Buffalo, N. Y.	Erie County Bank Building.
63	Frt.	1	Keeler Transportation Line (N. Y.)	New York, N. Y.	1 Broadway.
64	Frt.	1	Anthony O'Boyle	do.	15 Moore Street.
65	Frt.	1	New York Central R. R. Co. (N. Y.)	do.	6 Beaver Street.
66	Frt.	1	William J. Ryan	Albany, N. Y.	Whitehall, N. Y.
67	Frt.	1	Emile Paquette	Rouses Point, N. Y.	Champlain, N. Y.
68	Frt.	1	New York Central R. R. Co. (N. Y.)	New York, N. Y.	6 Beaver Street.
69	Frt.	0	Booth Fisheries Co. (Del.)	Seattle, Wash.	Pier 11B, foot Wall Street.
70	Frt.	0	do.	do.	Do.
71	Pas.	1	W. M. Scott	Memphis, Tenn.	Clarendon, Ark.
72	Frt.	1	George J. Meyer Malt & Grain Corporation (N. Y.)	Buffalo, N. Y.	1314 Niagara Street.
73	Pas.	3	Blair Ferry Co.	Chattanooga, Tenn.	Loudon, Tenn.
74	Frt.	1	Texas Co. (Del.)	Wilmington, Del.	7 West Tenth Street.
75	Frt.	1	New York Central R. R. Co. (N. Y.)	New York, N. Y.	6 Beaver Street.
76	Frt.	1	State of Connecticut	Hartford, Conn.	Capitol Building.
77	Frt.	0	W. F. Taylor	Port Angeles, Calif.	Mora, Wash.

* Formerly barge Darwin.

Unrigged Vessels

Line No.	Official No.	Rig	Name of vessel	Tonnage		Register dimensions			When built	Where built	
				Gross	Net	Length	Breadth	Depth			
							Feet	Feet	Feet		
1	167652	Brg.	Home Comfort.....	31	31	38.5	13.0	2.3	1919	Fork River, N. J.	
2	170124	Brg.	Hood.....	13	13	52.0	12.0	2.5	1928	Kingston, Tenn.	
3	42690	Brg.	Hope.....	449	427	150.0	52.0	11.0	1887	New London, Conn.	
4	169484	Brg.	Hope.....	425	425	110.1	30.0	12.7	1923	Kingston, N. Y.	
5	164776	Scw.	Hoquiam.....	296	296	109.0	32.5	9.0	1912	Hoquiam, Wash.	
6	162218	Scw.	Horace.....	253	253	101.6	32.8	9.0	1904	Steilacoom, Wash.	
7	167669	Brg.	Hottle Scully.....	422	422	114.0	29.0	12.4	1918	Kingston, N. Y.	
8	163368	Brg.	Houston.....	495	495	95.0	34.2	8.4	1907	Perth Amboy, N. J.	
9	163907	Brg.	Houston.....	211	211	123.6	23.2	8.2	1907	Milford, Del.	
10	165150	Brg.	Houston.....	183	153	84.6	30.2	6.8	1913	Kingston, N. Y.	
11	166744	Drg.	Houston.....	699	571	160.9	42.0	11.0	1912	Westlake, La.	
12	163576	Cnl.	Houston Barnard.....	167	101	94.6	17.4	8.5	1902	Buffalo, N. Y.	
13	42868	Brg.	Howard.....	368	368	168.0	23.8	10.9	1900	Elkton, Md.	
14	167375	Brg.	Howard Sisters.....	488	480	115.2	31.0	13.6	1918	Kingston, N. Y.	
15	163936	Cnl.	Hubert J. Dolan.....	129	122	97.0	17.6	8.9	1896	Durhamville, N. Y.	
16	164672	Brg.	Hudson.....	477	477	201.3	23.8	10.8	1911	Elkton, Md.	
17	166275	Brg.	Hudson.....	517	517	123.8	34.4	14.0	1916	Port Richmond, N. Y.	
18	169338	Brg.	Hudson.....	448	448	100.5	32.3	7.7	1925	Kingston, N. Y.	
19	164546	Brg.	HUELVA.....	419	419	173.0	23.8	9.8	1911	Philadelphia, Pa.	
20	164118	Brg.	Huff.....	7	7	45.1	11.0	1.9	1908	Huff's Ferry, Tenn.	
21	164097	Brg.	Huffaker.....	7	7	41.8	13.2	1.5	1907	Greens Landing, Tenn.	
22	165778	Brg.	Hugh O'Donnell.....	314	314	100.6	27.6	11.0	1914	Brooklyn, N. Y.	
23	170205	Brg.	Hugh H. Foss.....	335	335	112.0	34.1	9.2	1928	Newburgh, N. Y.	
24	169395	Brg.	HUMBLE OIL & REFINING COMPANY No. 1. +	253	246	125.0	30.2	8.2	1921	New Orleans, La.	
25	164803	Scw.	Hume No. 1.....	18	18	40.0	14.0	4.0	1912	Seattle, Wash.	
26	165701	Scw.	Hume No. 2.....	25	25	40.0	18.0	4.0	1914	Ketchikan, Alaska	
27	166433	Scw.	Hume No. 3.....	24	24	48.3	16.0	4.0	1916	Nakat Inlet, Alaska	
28	167787	Scw.	Hume No. 5.....	37	37	58.0	18.0	4.2	1920	Seattle, Wash.	
29	165317	Scw.	Hump.....	75	75	65.0	22.0	6.0	1913	Hoquiam, Wash.	
30	162328	Brg.	Hunter.....	374	374	110.1	28.3	11.4	1904	Brooklyn, N. Y.	
31	169789	Brg.	Hunts Point.....	300	300	112.0	34.0	8.8	1927	College Point, N. Y.	
32	167401	Brg.	Huron.....	914	888	214.0	32.0	14.3	1918	Norfolk, Va.	
33	166713	Brg.	Huron.....	462	462	99.6	31.0	8.8	1917	Brooklyn, N. Y.	
34	163777	Scw.	HURRICANE.....	191	191	100.0	32.0	6.6	1909	Detroit, Mich.	
35	42812	Brg.	Hurry Up.....	200	200	94.9	23.1	9.4	1899	Rondout, N. Y.	
36	167901	Brg.	Hurst No. 2.....	68	58	60.0	25.0	4.8	1920	Wilmington, Calif.	
37	164083	Scw.	Hustler..... +	230	230	110.5	30.0	7.6	1910	Duluth, Minn.	
38	222993	Brg.	Hutchinson.....	1,034	959	202.9	38.1	16.5	1923	Bath, Me.	
39	162006	Brg.	Hutton.....	146	128	80.8	28.5	7.4	1903	Port Richmond, N. Y.	
40	42855	Brg.	Hyattsville.....	143	125	80.0	28.1	7.4	1901	do.	
41	168964	Brg.	Hyco.....	340	325	132.4	31.5	8.8	1924	Erie, Pa.	
42	169229	Scw.	Hydraulic.....	33	33	54.5	22.0	3.5	1924	Port Huron, Mich.	
43	170057	Brg.	Hygrade.....	377	377	104.7	32.2	8.1	1926	Brooklyn, N. Y.	
44	167220	Scw.	I. B. 4.....	202	202	65.2	24.0	6.1	1918	Anacortes, Wash.	
45	44329	Scw.	I. B. No. 3.....	17	17	46.4	14.0	3.4	1899	New Whatcom, Wash.	
46	164742	Scw.	I. B. No. 2.....	53	53	43.4	16.0	3.0	1912	Anacortes, Wash.	
47	164807	Scw.	I. B. No. 3.....	124	124	60.0	20.0	5.9	1912	do.	
48	163175	Scw.	I. F. Co. No. 3.....	43	43	60.2	22.0	4.0	1907	Port Hadlock, Wash.	
49	163236	Scw.	I. F. Co. No. 5.....	43	43	60.2	22.0	4.0	1907	do.	
50	162487	Scw.	I. P. Co. No. 1.....	10	10	36.8	11.5	3.5	1905	Friday Harbor, Wash.	
51	164727	Scw.	I. P. Co. No. 1.....	25	25	50.0	16.0	4.0	1912	Seattle, Wash.	
52	164760	Scw.	I. P. Co. No. 2.....	25	25	49.0	16.0	4.0	1912	do.	
53	164956	Scw.	I. P. Co. No. 4.....	18	18	49.8	13.9	3.4	1912	Ketchikan, Alaska	
54	164957	Scw.	I. P. Co. No. 5.....	18	18	49.8	13.9	3.4	1912	do.	
55	169293	Brg.	I. I. S. N. Co. PINE BARGE No. 2.....	370	363	130.0	40.0	9.0	1925	Honolulu, Hawaii	
56	170290	Brg.	I. I. S. N. Co. No. 5.....	571	701	167.0	44.0	10.5	1929	San Francisco, Calif.	
57	164344	Scw.	I. S. & G. Co. No. 2.....	38	38	50.0	20.0	4.5	1910	Aberdeen, Wash.	
58	164345	Scw.	I. S. & G. Co. No. 3.....	58	58	67.0	22.0	4.5	1907	do.	
59	164346	Scw.	I. S. & G. Co. No. 4.....	103	103	70.0	28.0	6.0	1910	do.	
60	164347	Scw.	I. S. & G. Co. No. 5.....	109	109	80.0	25.0	6.0	1910	do.	
61	164348	Scw.	I. S. & G. Co. No. 6.....	66	66	71.0	26.5	4.0	1910	do.	
62	164349	Scw.	I. S. & G. Co. No. 7.....	33	33	50.0	20.0	4.0	1910	do.	
63	164506	Scw.	I. S. & G. Co. No. 8.....	54	54	60.5	27.0	3.8	1910	do.	
64	164507	Scw.	I. S. & G. Co. No. 9.....	128	128	86.5	26.0	6.3	1911	do.	
65	166577	Scw.	I Lee.....	288	288	100.2	40.1	8.4	1916	Everett, Wash.	
66	169926	Brg.	Iberia.....	261	261	100.2	34.2	9.5	1924	Kingston, N. Y.	
67	164478	Scw.	Iceland.....	392	392	108.0	26.0	7.0	1911	Toledo, Ohio	
68	69226	Brg.	Ida.....	10	10	43.8	13.9	2.1	1925	New Boston, Ill.	
69	169607	Brg.	Ida.....	14	14	40.1	12.7	4.3	1926	San Francisco, Calif.	
70	167581	Cnl.	Ida & Elsie.....	106	99	95.6	17.4	7.5	1919	Cohoes, N. Y.	
71	162797	Brg.	Idaho.....	390	390	161.7	38.7	7.0	1906	Winslow, Wash.	
72	166425	Brg.	Ideal.....	350	350	94.8	28.8	12.5	1916	Brooklyn, N. Y.	
73	167029	Cnl.	Ignatius.....	108	101	95.9	17.6	7.6	1917	Cohoes, N. Y.	
74	169019	Scw.	Ike Walton.....	197	197	110.9	31.0	6.8	1924	San Diego, Calif.	
75	169237	Brg.	Illion.....	445	445	100.0	32.2	7.7	1925	Newburgh, N. Y.	
76	44319	Scw.	Ilwaco.....	12	12	40.6	14.4	2.7	1898	Fairhaven, Wash.	
77	165802	Brg.	Improvement.....	480	480	113.4	31.0	13.5	1914	Brooklyn, N. Y.	

Unrigged Vessels

673

Line No.	Serv-ice	Crew	Name of owner	Home port	Address of owner
1	Fr't.	1	William Russell Storms.....	Philadelphia, Pa.....	Toms River, N. J.
2	Fer.	0	J. W. Crabtree.....	Chattanooga, Tenn.....	Route 1, Kingston, Tenn.
3	Fr't.	2	Thames Towboat Co. (Conn.).....	New London, Conn.....	Bank Street.
4	Fr't.	1	New York Central R. R. Co. (N. Y.).....	New York, N. Y.....	6 Beaver Street.
5	Fr't.	0	Foss Launch & Tug Co. (Wash.).....	Tacoma, Wash.....	400 Dock Street.
6	Fr't.	0	Salmon Bay Sand & Gravel Co. (Wash.).....	Seattle, Wash.....	5228 Shilshole Avenue.
7	Fr't.	1	Harold L. Valentine.....	New York, N. Y.....	11 Broadway.
8	Fr't.	2	Southern Pacific Co. (Ky.).....	do.....	Pier 49, North River.
9	Fr't.	3	Texas Co. (Tex.).....	Port Arthur, Tex.....	Dock 29.
10	Fr't.	1	Mallory Steamship Co. (Me.).....	New York, N. Y.....	Pier 36, North River.
11	Dr'g.	18	Standard Dredging Co. (N. J.).....	do.....	Jersey City, N. J.
12	Fr't.	1	Theophile Laviolette.....	Albany, N. Y.....	Fort Edward, N. Y.
13	Fr't.	2	Eastern Transportation Co. (Del.).....	Wilmington, Del.....	Ford Building.
14	Fr't.	1	Thomas J. Howard.....	New York, N. Y.....	1 Broadway.
15	Fr't.	1	Peter A. Grimes.....	do.....	Pier 5, East River.
16	Fr't.	1	Southern Transportation Co. (N. J.).....	Philadelphia, Pa.....	Commercial Trust Co.
17	Fr't.	3	International Elevating Co. (N. J.).....	New York, N. Y.....	2 Broadway.
18	Fr't.	1	New York Central R. R. Co. (N. Y.).....	do.....	6 Beaver Street.
19	Fr't.	1	S. O. Loveland Co. (Del.).....	Philadelphia, Pa.....	151 South Front Street.
20	Fer.	0	Mrs. W. E. King.....	Chattanooga, Tenn.....	Cincinnati, Ohio.
21	Fer.	1	Peter E. Blow.....	do.....	Knoxville, Tenn.
22	Fr't.	1	Hugh O'Donnell.....	New York, N. Y.....	44 Whitehall Street.
23	Fr't.	1	New York Trap Rock Corporation (N. Y.).....	do.....	250 Park Avenue.
24	Tnk.	1	Humble Oil & Refining Co. (Tex.).....	Houston, Tex.....	Humble Building.
25	Fsh.	0	Nakat Packing Corporation (N. Y.).....	Ketchikan, Alaska.....	
26	Fsh.	0	Carstens Packing Co. (Me.).....	Petersburg, Alaska.....	Tacoma, Wash.
27	Fsh.	0	F. J. Baronovich.....	Ketchikan, Alaska.....	
28	Fsh.	0	Nakat Packing Corporation (N. Y.).....	do.....	
29	Fr't.	0	Gus Strand.....	Seattle, Wash.....	1215 Spur Street, Aberdeen, Wash.
30	Fr't.	1	William F. Hanrahan.....	New York, N. Y.....	29 Broadway.
31	Fr't.	1	Red Star Towing & Transportation Co. (W. Va.).....	do.....	17 Battery Place.
32	Fr't.	2	Southern Transportation Co. (N. J.).....	Philadelphia, Pa.....	Commercial Trust Building.
33	Fr't.	1	New York Central R. R. Co. (N. Y.).....	New York, N. Y.....	6 Beaver Street.
34	Fr't.	10	Dunbar & Sullivan Dredging Co. (N. Y.).....	Buffalo, N. Y.....	Erie County Bank Building.
35	Fr't.	1	Red Star Towing & Transportation Co. (W. Va.).....	New York, N. Y.....	17 Battery Place.
36	Fsh.	2	French Sardine Co. (Calif.).....	Los Angeles, Calif.....	East San Pedro, Calif.
37	Fr't.	3	Nicholson Transit Co.....	Detroit, Mich.....	900 Union Trust Building.
38	Fr't.	2	P. F. Martin Barge Corporation (Del.).....	Philadelphia, Pa.....	111 Walnut Street.
39	Fr't.	2	B. & O. R. Co. (Md.).....	Baltimore, Md.....	Baltimore and Charles Streets.
40	Fr't.	2	do.....	do.....	Do.
41	Fr't.	2	Buffalo Gravel Corporation (N. Y.).....	Buffalo, N. Y.....	19 Hudson Street.
42	Fr't.	1	Meyer Dredging & Excavating Co. (Mich.).....	Detroit, Mich.....	2118 East Woodbridge Street.
43	Fr't.	1	Tank Barge Hygrade (N. Y.).....	New York, N. Y.....	55 West Forty-second Street.
44	Fr't.	0	Island Belt Steamship Co. (Wash.).....	Seattle, Wash.....	Anacortes, Wash.
45	Fr't.	0	Shepard Point Packing Co. (Wash.).....	do.....	Colman Building.
46	Fr't.	0	Citizens Bank (Wash.).....	do.....	Anacortes, Wash.
47	Fr't.	0	do.....	do.....	Cordova, Alaska.
48	Fr't.	0	Simpson Logging Co. (Wash.).....	do.....	1010 White Building.
49	Fr't.	0	Eugene F. Dunlap.....	do.....	La Conner, Wash.
50	Fr't.	0	N. G. Miller.....	Port Townsend, Wash.....	Oak Harbor, Wash.
51	Fsh.	0	Libby, McNeill & Libby (Me.).....	Seattle, Wash.....	88 Hamlin Street.
52	Fsh.	1	do.....	do.....	Do.
53	Fr't.	0	G. S. Chapin.....	Ketchikan, Alaska.....	Karheen, Alaska.
54	Fr't.	0	Libby, McNeill & Libby (Me.).....	Seattle, Wash.....	88 Hamlin Street.
55	Fr't.	0	Inter Island Steam Navigation Co. (Hawaii).....	Honolulu, Hawaii.....	Corner Fort and Merchant Streets.
56	Fr't.	1	do.....	do.....	Do.
57	Fr't.	0	Gray's Harbor Construction Co. (Wash.).....	Seattle, Wash.....	Hoquiam, Wash.
58	Fr't.	0	do.....	do.....	Do.
59	Fr't.	0	do.....	do.....	Do.
60	Fr't.	0	do.....	do.....	Do.
61	Fr't.	0	do.....	do.....	Do.
62	Fr't.	0	do.....	do.....	Do.
63	Fr't.	0	Pacific Contracting Co. (Wash.).....	do.....	Raymond, Wash.
64	Fr't.	0	Gray's Harbor Construction Co. (Wash.).....	do.....	Hoquiam, Wash.
65	Fr't.	0	Weyerhaeuser Timber Co. (Wash.).....	do.....	
66	Fr't.	1	Southern Pacific Co. (Ky.).....	New York, N. Y.....	Pier 49, North River.
67	Mac.	1	H. L. Carland.....	Toledo, Ohio.....	343 Spitzer Building.
68	Fer.	1	L. D. Wade.....	Chicago, Ill.....	New Boston, Ill.
69	Fsh.	1	Joseph Glamona.....	San Francisco, Calif.....	Monterey, Calif.
70	Fr't.	1	Joe Allore.....	Rouses Point, N. Y.....	Champlain, N. Y.
71	Fr't.	1	American Yukon Navigation Co. (W. Va.).....	Eagle, Alaska.....	
72	Fr't.	1	Michael J. Derby.....	New York, N. Y.....	17 State Street.
73	Fr't.	1	Mrs. Mary V. Benham.....	do.....	34 East One hundred and twenty-sixth Street.
74	Fsh.	1	Frank G. Kiessig.....	San Diego, Calif.....	3723 First Street.
75	Fr't.	1	New York Central R. R. Co. (N. Y.).....	New York, N. Y.....	6 Beaver Street.
76	Fr't.	0	American Pile Driving Co. (Wash.).....	Seattle, Wash.....	Everett, Wash.
77	Fr't.	1	James McWilliams Blue Line (N. J.).....	New York, N. Y.....	1 Broadway.

Unrigged Vessels

Line No	Official No.	Rig	Name of vessel	Tonnage		Register dimensions			When built	Where built
				Gross	Net	Length	Breadth	Depth		
				Feet						
				Feet						
1	167376	Brg.	Independence.....	488	480	115.3	31.0	13.6	1918	Kingston, N. Y.....
2	170377	Drg.	Independence No. 2.....	316	316	110.0	29.7	9.3	1920	Philadelphia, Pa.....
3	100782	Sew.	INDEPENDENT.....	13	8	41.1	14.4	2.8	1902	Arrowalc, Me.....
4	169280	Brg.	INDEPENDENT.....	164	164	75.6	21.0	10.8	1925	Providence, R. I.....
5	170273	Brg.	India.....	360	360	113.3	29.0	10.9	1918	Kingston, N. Y.....
6	100008	Brg.	India.....	814	805	210.0	32.6	14.0	1871	Buffalo, N. Y.....
7	44350	Brg.	Indiana.....	332	332	104.1	27.8	11.9	1903	West New Brighton, N. Y.....
8	100648	Brg.	Indian Ridge.....	910	842	194.0	34.8	17.6	1897	Noank, Conn.....
9	170627	Brg.	Indianapolis.....	498	498	100.0	32.0	8.3	1930	Mariners Harbor, N. Y.....
10	162553	Brg.	Industry.....	387	361	170.5	23.9	10.9	1905	Elkton, Md.....
11	168379	Brg.	INGLE.....	9	9	49.5	14.0	1.7	1921	Dandridge, Tenn.....
12	170295	Sew.	International No. 2.....	10	10	30.0	14.0	3.0	1929	Seattle, Wash.....
13	163400	Brg.	Interocean Oil Co. No. 10.....	229	229	94.8	23.0	10.2	1907	Kingston, N. Y.....
14	36850	Brg.	Interocean Oil Co. No. 11.....	179	170	101.2	21.1	8.4	1892	South Rondout, N. Y.....
15	170616	Brg.	INTERSTATE No. 2.....	382	382	115.6	36.0	10.4	1929	Elizabethport, N. J.....
16	44326	Frg.	Intrepid.....	158	158	79.7	29.9	7.8	1899	Brooklyn, N. Y.....
17	163681	Brg.	Intrepid.....	469	429	196.8	23.9	11.0	1908	Elkton, Md.....
18	169851	Brg.	INTREPID.....	1,110	1,077	185.3	45.6	18.6	1907	Mare Island, Calif.....
19	169339	Brg.	INWOOD.....	269	269	100.0	31.2	9.2	1925	East Boston, Mass.....
20	169656	Brg.	Iowa.....	419	419	110.5	30.2	12.7	1923	Kingston, N. Y.....
21	170068	Sew.	Ira No. 3.....	18	18	54.2	15.9	2.9	1928	Marine City, Mich.....
22	168278	Brg.	Ira S. Bushey.....	256	256	109.0	22.0	11.0	1921	Brooklyn, N. Y.....
23	166436	Brg.	Irene.....	310	310	115.0	32.0	10.0	1916	Jacksonville, Fla.....
24	167993	Brg.	Irene Cavanaugh.....	265	265	108.0	22.5	11.1	1920	Watervliet, N. Y.....
25	165284	Cnl.	Irene T. Hines.....	108	100	96.0	17.5	7.8	1913	Rondout, N. Y.....
26	170549	Sew.	Irondale.....	113	113	70.0	24.0	4.6	1930	Seattle, Wash.....
27	169657	Brg.	IROQUOIS.....	619	619	176.7	40.3	9.4	1921	Ambridge, Pa.....
28	170107	Brg.	Irving.....	24	24	60.4	15.0	3.5	1928	Heloise, Tenn.....
29	169426	Brg.	Irving Demarest.....	306	306	111.8	33.8	8.8	1924	Tottenville, N. Y.....
30	169364	Brg.	Irvington.....	448	448	100.5	32.3	7.7	1925	Kingston, N. Y.....
31	44347	Brg.	Irwin.....	466	466	119.6	30.2	12.9	1902	Port Richmond, N. Y.....
32	167141	Brg.	Isaac L. Rice.....	409	409	130.6	38.5	8.5	1918	New London, Conn.....
33	168277	Cnl.	Isabella.....	125	125	95.9	17.5	7.7	1921	Cohoes, N. Y.....
34	212304	Brg.	Island Queen.....	11	11	59.2	17.7	1.3	1914	New Harmony, Ind.....
35	126722	Brg.	Isolde.....	2,140	2,058	298.0	41.0	21.0	1891	West Bay City, Mich.....
36	167234	Sew.	It.....	8	8	31.5	11.5	2.6	1918	Alexandria Bay, N. Y.....
37	170037	Brg.	Italy.....	281	281	114.6	33.0	8.0	Unknown.....
38	166152	Brg.	Iyernia.....	360	360	109.9	28.0	11.2	1907	Brooklyn, N. Y.....
39	169601	Brg.	Ivor.....	798	798	150.1	40.2	12.5	1926	Chester, Pa.....
40	169763	Sew.	J. C.....	33	33	59.5	20.4	3.1	1926	Toledo, Ohio.....
41	168989	Brg.	J. S.....	18	18	51.6	13.9	3.1	1924	Dyersburg, Tenn.....
42	168603	Brg.	J. W.....	14	14	60.2	11.8	2.4	1923	St. Marys, Mo.....
43	46027	Sew.	J. No. 4.....	17	17	46.4	14.0	3.4	1899	New Whatcom, Wash.....
44	169002	Sew.	J. C. No. 1.....	31	31	59.0	20.0	3.2	1924	Hadlock, Wash.....
45	169003	Sew.	J. C. No. 2.....	31	31	59.0	20.0	3.2	1924	do.....
46	169567	Sew.	J. C. No. 3.....	6	6	24.0	12.0	2.8	1926	do.....
47	162533	Sew.	J. H. R.....	17	17	46.0	13.9	3.4	1905	Bellingham, Wash.....
48	170432	Sew.	J. B. R. No. 1.....	19	19	40.2	18.0	3.1	1928	Detroit, Mich.....
49	167683	Sew.	J. C. J. No. 1.....	71	71	61.7	23.9	5.6	1919	Port Blakely, Wash.....
50	167684	Sew.	J. C. J. No. 2.....	73	73	62.0	23.9	5.7	1919	do.....
51	164263	Sew.	J. H. R. No. 1.....	17	17	45.9	13.9	3.3	1910	Bellingham, Wash.....
52	166058	Sew.	J. H. R. No. 3.....	17	17	46.5	13.8	3.4	1915	do.....
53	169366	Sew.	J. T. & B. No. 6.....	252	252	90.1	36.0	8.9	1925	Seattle, Wash.....
54	162430	Cnl.	J. Archer.....	102	97	96.0	17.6	7.8	1905	Champlain, N. Y.....
55	163661	Brg.	J. O'Leary.....	271	271	107.6	32.7	8.3	1908	Kingston, N. Y.....
56	167728	Brg.	J. A. Kyker.....	10	10	48.3	14.1	1.7	1918	Kodak, Tenn.....
57	46524	Brg.	J. A. O'Neill.....	270	270	110.3	25.4	10.3	1899	Brooklyn, N. Y.....
58	165073	Brg.	J. A. Roe.....	406	406	112.9	28.4	12.8	1908	Kingston, N. Y.....
59	46628	Brg.	J. B. Irish.....	346	346	104.3	28.0	12.3	1903	West New Brighton, N. Y.....
60	166318	Brg.	J. D. Loop No. 1.....	58	58	70.2	30.3	3.3	1911	Long Beach, Calif.....
61	168326	Brg.	J. H. Behre.....	338	338	84.0	29.3	7.0	1900	Perth Amboy, N. J.....
62	166641	Brg.	J. H. Cooper.....	360	360	115.1	36.2	9.5	1911	Rockland Lake, N. Y.....
63	46492	Brg.	J. H. Manning.....	246	246	99.6	32.7	8.5	1897	South Rondout, N. Y.....
64	167433	Brg.	J. H. Ryerson.....	304	304	112.2	33.5	8.9	1914	Rockland Lake, N. Y.....
65	170118	Brg.	J. J. Dalton.....	335	335	112.0	34.1	9.2	1928	Newburgh, N. Y.....
66	163719	Sew.	J. J. Humphreys.....	175	175	100.0	26.0	8.6	1909	Perth Amboy, N. J.....
67	166947	Brg.	J. J. McDonald.....	296	296	110.6	33.5	9.1	1900	Brooklyn, N. Y.....
68	162194	Brg.	J. J. Turney.....	289	289	111.9	31.5	9.5	1904	do.....
69	167460	Brg.	J. J. Whitney.....	525	525	116.3	30.9	14.3	1913	Rondout, N. Y.....
70	46494	Brg.	J. K. Sullivan.....	101	101	75.2	28.0	6.0	1898	Newport, R. I.....
71	170153	Brg.	J. L., Jr.....	335	335	112.0	34.1	9.2	1923	Newburgh, N. Y.....

¹ Formerly a barge India.

² Canadian barge India.

³ Formerly barge Helen M. Gallagher.

⁴ Formerly barge Edward A. Fries.

⁵ Formerly U. S. N. Intrepid.

⁶ Formerly Barge G. S. Baxter & Co. No. 2.

Unrigged Vessels

675

Line No.	Service	Crew	Name of owner	Home port	Address of owner
1	Frt.	1	M. & J. Tracy (N. Y.)	New York, N. Y.	1 Broadway.
2	Drg.	2	Warner Co. (Del.)	Philadelphia, Pa.	1518 Walnut Street.
3	Frt.	1	Geo. P. Spinney	Bath, Me.	Arrowsic, Me.
4	Tnk.	1	Louie D. Pierce	Providence, R. I.	Warwick, R. I.
5	Frt.	1	Anthony O'Boyle	New York, N. Y.	11 Moore Street.
6	Frt.	4	Thomas H. Candler	Detroit, Mich.	8145 Medina Avenue.
7	Frt.	1	John Lockwood	New York, N. Y.	338 East Sixty-first Street.
8	Frt.	4	Thomas J. Howard	do.	1 Broadway.
9	Frt.	1	Baltimore & Ohio R. R. Co. (Md.)	Baltimore, Md.	Baltimore and Charles Streets.
10	Frt.	1	Robert B. Wathen	do.	Pier 4, East Pratt Street.
11	Fer.	1	R. J. Ingle	Chattanooga, Tenn.	Sevierville, Tenn.
12	Fsh.	1	International Packing Co. (Wash.)	Seward, Alaska	
13	Frt.	1	Interocean Oil Co. (S. Dak.)	New York, N. Y.	90 West Street.
14	Frt.	1	do.	do.	Do.
15	Frt.	1	Inter-State Oil Transport Co. (Del.)	Philadelphia, Pa.	113 Walnut Street.
16	Frt.	1	Simmons-Lee Corporation (N. Y.)	New York, N. Y.	42 Whitehall Street.
17	Frt.	2	Lottie V. Wathen	Baltimore, Md.	Pier 4, East Pratt Street.
18	Mso.	2	Hawaiian Dredging Co. (Hawaii)	Honolulu, Hawaii	Corner Merchant and Kaahumanu Streets.
19	Frt.	1	New York Central R. R. Co. (N. Y.)	New York, N. Y.	6 Beaver Street.
20	Frt.	1	do.	do.	Do.
21	Fer.	1	William G. Dawson	Detroit, Mich.	Marine City, Mich.
22	Frt.	1	Grain Transít Corporation (N. Y.)	New York, N. Y.	17 Battery Place.
23	Frt.	2	Empire Construction Co. (Md.)	Baltimore, Md.	31 South Calvert Street.
24	Frt.	1	Mary Cavanaugh	New York, N. Y.	264 East One hundred and ninety-ninth Street.
25	Frt.	1	Henry Gordon	do.	Care M. E. Finnican, 11 Moore Street.
26	Fsh.	1	Booth Fisheries Co. (Del.)	Seattle, Wash.	Pier 11-B, foot Wall Street.
27	Tnk.	1	Gulf Refining Co. (Tex.)	Port Arthur, Tex.	West Port Arthur, Tex.
28	Pas.	1	I. L. Shepard	Memphis, Tenn.	General delivery, Dyersburg, Tenn.
29	Frt.	1	New York Trap Rock Corporation (N. Y.)	New York, N. Y.	250 Park Avenue.
30	Frt.	1	New York Central R. R. Co. (N. Y.)	do.	6 Beaver Street.
31	Frt.	1	Keeler Transportation Co. (N. Y.)	do.	1 Broadway.
32	Mso.	0	Electric Boat Co. (N. J.)	New London, Conn.	Groton, Conn.
33	Frt.	1	Harry Bunce	Fort Edward, N. Y.	39 East Street.
34	Pas.	1	A. E. Fretagoot	Evansville, Ind.	New Harmony, Ind.
35	Frt.	8	Hammermill Paper Co. (Pa.)	Erie, Pa.	East Lake Road.
36	Frt.	0	D. M. Crawford	Ogdensburg, N. Y.	Alexandria Bay, N. Y.
37	Lgt.	4	Chaley Co. (N. Y.)	New York, N. Y.	15 Moore Street.
38	Frt.	1	James T. O'Donnell	do.	44 Whitehall Street.
39	Tnk.	1	Procter & Gamble Transportation Co (Ohio)	Cincinnati, Ohio	Gwynne Building.
40	Drg.	4	H. L. Carland	Toledo, Ohio	348 Spitzer Building.
41	Pas.	1	I. L. Shepard	Memphis, Tenn.	Dyersburg, Tenn.
42	Pas.	1	St. Mary Ferry Co. (Mo.)	St. Louis, Mo.	St. Marys, Mo.
43	Frt.	0	Astoria & Puget Sound Canning Co. (Wash.)	Seattle, Wash.	South Bellingham, Wash.
44	Lgt.	1	County of Jefferson	do.	Jefferson County Courthouse.
45	Lgt.	1	do.	do.	Do.
46	Frt.	1	do.	Port Townsend, Wash.	Do.
47	Fsh.	0	Astoria & Puget Sound Canning Co. (Wash.)	Seattle, Wash.	South Bellingham, Wash.
48	Pld.	1	Joseph B. Rose	Detroit, Mich.	3451 Haverhill Avenue.
49	Frt.	0	Capital City Tug Co. (Wash.)	Seattle, Wash.	261 West State Street.
50	Frt.	0	Charles F. Gilbert	do.	Mercer Island, Wash.
51	Fsh.	0	Astoria & Puget Sound Canning Co. (Wash.)	do.	South Bellingham, Wash.
52	Fsh.	0	do.	do.	Do.
53	Frt.	0	Johnson Tug & Barge Co. (Wash.)	Port Angeles, Wash.	212 North Laurel Street.
54	Frt.	1	Mrs. Arthur Brassard	Rouses Point, N. Y.	Champlain, N. Y.
55	Frt.	1	Phillip Rice	New York, N. Y.	103 Park Avenue.
56	Fer.	0	J. A. Kyker	Chattanooga, Tenn.	Kodak, Tenn.
57	Frt.	1	Anthony O'Boyle	New York, N. Y.	15 Moore Street.
58	Frt.	1	Cleary Bros. (N. Y.)	do.	116 Broad Street.
59	Frt.	1	W. J. Crocker	do.	3062 Bainbridge Avenue.
60	Fsh.	1	Van Camp Sea Food Co. (Calif.)	Los Angeles, Calif.	Fish Harbor, East San Pedro, Calif.
61	Frt.	1	Wright & Cobb Lighterage Co. (N. Y.)	New York, N. Y.	17 Battery Place.
62	Frt.	1	New York Trap Rock Corporation (N. Y.)	do.	250 Park Avenue.
63	Frt.	2	Southern Pacific Co. (Ky.)	do.	Pier 49, North River.
64	Frt.	0	New Haven Trap Rock Co. (Conn.)	New Haven, Conn.	69 Church Street.
65	Frt.	1	New York Trap Rock Corporation (N. Y.)	New York, N. Y.	250 Park Avenue.
66	Frt.	1	Henry Farber	do.	8676 Nineteenth Avenue (E.).
67	Frt.	1	New York Trap Rock Corporation (N. Y.)	do.	250 Park Avenue.
68	Frt.	1	Turney Transportation Co. (Del.)	Wilmington, Del.	7 West Tenth Street.
69	Frt.	0	William D. Dittmar	New York, N. Y.	1 Broadway.
70	Frt.	8	Jeremiah K. Sullivan	Newport, R. I.	New York Yacht Club Wharf.
71	Frt.	1	New York Trap Rock Corporation (N. Y.)	New York, N. Y.	250 Park Avenue.

* Formerly st. s. ^a City of Paris.
^b C. W. Jacob.

† Formerly barge Mary A. Kennelly

Line No.	Official No.	Rlg	Name of vessel	Tonnage		Register dimensions			When built	Where built	
				Gross	Net	Length	Breadth	Depth			
							Feet	Feet	Feet		
1	170142	Brg.	J. L. Cone.....	335	335	112.0	34.1	9.2	1928	Newburgh, N. Y.	
2	167430	Brg.	J. L. Keating.....	341	341	113.8	36.1	9.6	1916	do.	
3	163967	Scw.	J. M. Bloxom.....	114	114	90.8	26.1	5.7	1909	Rockland Lake, N. Y.	
4	166169	Brg.	J. M. Horton.....	432	432	115.1	30.0	13.4	1907	Seattle, Wash.	
5	167504	Brg.	J. P. Curry.....	304	304	112.0	33.2	8.8	1912	Catskill, N. Y.	
6	45537	Brg.	J. R. Baldwin.....	267	267	136.0	31.6	9.4	1864	Tottenville, N. Y.	
7	76876	Brg.	J. R. McDonald.....	609	609	129.0	28.8	16.1	1890	New Baltimore, N. Y.	
8	166666	Brg.	J. W. Conklin.....	310	310	112.8	32.7	9.1	Ballard, Wash.	
9	166628	Drg.	J. W. Hennessy.....	201	201	96.6	29.0	7.3	1908	Unknown.	
10	167965	Brg.	J. W. Tillett No. 26.....	491	465	190.1	23.8	11.8	1920	Tonawanda, N. Y.	
										Wilmington, Del.	
11	166257	Brg.	J. Albert Engelson.....	232	232	94.5	32.2	8.6	1916	Brooklyn, N. Y.	
12	166687	Brg.	J. Gordon Macdonald.....	543	499	205.9	24.0	11.9	1917	Baltimore, Md.	
13	166617	Brg.	J. Lowery Craven.....	241	241	106.0	22.5	10.5	1923	Athens, N. Y.	
14	166345	Brg.	J. Raymond Bushey.....	265	265	109.1	21.8	11.2	1922	Brooklyn, N. Y.	
15	170536	Brg.	J. Townsend Cassidy.....	335	335	112.0	34.1	9.2	1929	Newburgh, N. Y.	
16	163663	Scw.	Jack.....	256	256	119.3	32.5	7.3	1908	Everett, Wash.	
17	168065	Brg.	Jack.....	706	706	131.4	33.1	15.6	1920	South Rondout, N. Y.	
18	168596	Brg.	Jack Egan.....	233	233	107.7	21.0	10.5	1923	Kingston, N. Y.	
19	166418	Brg.	Jack Fowler, Jr.....	306	306	111.8	33.8	8.8	1925	Tottenville, N. Y.	
20	167392	Brg.	Jack Leach.....	402	402	114.0	28.6	11.9	1918	Rondout, N. Y.	
21	46623	Brg.	Jack Potts.....	310	310	106.8	26.0	11.2	1901	Eddyville, N. Y.	
22	165551	Brg.	Jack Ray.....	595	595	163.6	37.0	11.8	1913	Lockmoor, La.	
23	46452	Brg.	Jackson.....	310	310	170.0	32.0	7.4	1893	Orange, Tex.	
24	167309	Brg.	Jackson.....	439	439	112.4	29.0	13.2	1918	South Rondout, N. Y.	
25	168569	Brg.	Jackson.....	481	481	100.0	32.3	8.8	1922	Brooklyn, N. Y.	
26	168705	Brg.	Jackson County No. 2.....	45	43	64.0	26.5	3.0	1923	Pascagoula, Miss.	
27	166511	Brg.	Jackson County No. 2 Traller.....	18	18	43.5	26.5	2.8	1926	do.	
28	170200	Brg.	Jackson Ferry.....	9	9	60.3	11.9	1.7	1928	Calico Rock, Ark.	
29	163337	Brg.	Jacksonville.....	181	181	86.4	30.2	8.2	1906	Brooklyn, N. Y.	
30	166676	Brg.	Jackstone.....	325	325	113.0	33.9	9.4	Unknown.	
31	165668	Scw.	Jake.....	26	26	48.0	18.0	4.0	1914	Evert, Wash.	
32	169268	Drg.	JAMAICA BAY.....	797	703	171.9	42.2	11.3	1925	Camden, N. J.	
33	163727	Brg.	James L.....	473	473	199.5	23.9	11.0	1909	Elkton, Md.	
34	167423	Brg.	James Cavanaugh.....	246	232	108.0	22.5	10.5	1918	Watervliet, N. Y.	
35	76960	Brg.	James Davidson.....	451	429	146.4	34.6	12.3	1891	New London, Conn.	
36	168079	Brg.	James Dougherty.....	240	240	107.6	22.5	10.5	1920	Kingston, N. Y.	
37	169651	Brg.	James Ferry.....	8	8	39.3	9.6	2.6	1926	Kingston, Tenn.	
38	167103	Scw.	James Fuel Co. No. 1.....	135	135	80.0	32.0	6.0	1911	Seattle, Wash.	
39	168466	Brg.	James Howard.....	2, 184	2, 184	267.3	46.0	23.6	South Freeport, Me.	
40	163869	Brg.	James Kerwin.....	382	382	109.2	28.2	11.7	1908	South Rondout, N. Y.	
41	46519	Brg.	James Kraft.....	153	131	80.2	29.4	7.7	1899	Brooklyn, N. Y.	
42	167016	Brg.	James McCormack.....	470	470	114.1	30.3	13.2	1914	Rondout, N. Y.	
43	162977	Frt.	James Moriarty.....	314	314	107.0	26.0	11.3	1904	do.	
44	46590	Brg.	James O'Boyle.....	329	329	105.0	26.8	11.4	1900	Eddyville, N. Y.	
45	168094	Brg.	James O'Donnell.....	502	502	114.3	32.3	12.9	1920	Brooklyn, N. Y.	
46	46540	Brg.	James Redican.....	289	279	108.0	25.5	11.7	1899	West New Brighton, N. Y.	
47	166754	Brg.	James A. Murray.....	247	240	106.6	22.0	10.8	1917	Cohoes, N. Y.	
48	170068	Brg.	James A. Norton.....	320	320	112.0	34.1	9.2	1928	Kingston, N. Y.	
49	168539	Brg.	James A. O'Boyle.....	2, 200	2, 200	267.3	46.0	23.6	1919	Strafrod, Conn.	
50	164453	Cnl.	James A. Tulloh.....	104	96	94.2	17.4	7.2	1905	Watervliet, N. Y.	
51	168951	Brg.	James B. Malone.....	465	465	103.9	30.7	13.7	1922	Kingston, N. Y.	
52	169419	Brg.	James E. Crampton.....	299	299	111.8	33.8	8.8	1925	Tottenville, N. Y.	
53	170034	Brg.	James E. Gaffney.....	320	320	112.0	34.1	9.2	1927	Newburgh, N. Y.	
54	165605	Cnl.	James E. O'Day.....	140	140	95.7	17.4	9.0	1607	Durhamville, N. Y.	
55	164262	Cnl.	James F. Dwyer.....	106	99	96.0	17.6	7.8	1910	Rondout, N. Y.	
56	166020	Brg.	James F. McGuire.....	414	414	112.4	30.6	12.6	1916	do.	
57	164264	Brg.	Jas. G. Solomon.....	202	202	95.5	23.8	10.4	1908	West New Brighton, N. Y.	
58	162128	Brg.	James H. Langan.....	340	340	108.9	26.5	11.5	1903	Sleightsburg, N. Y.	
59	162507	Brg.	JAS. H. PELLETT.....	346	296	170.0	36.0	15.0	1905	Buffalo, N. Y.	
60	167159	Brg.	James H. Scully.....	521	495	116.2	30.4	13.0	1918	Gildersleeve, Conn.	
61	165505	Brg.	James J. Kelly.....	420	420	114.3	29.3	12.6	1913	Kingston, N. Y.	
62	46622	Brg.	James J. McNally, Jr.....	436	436	183.2	24.0	10.9	1903	Elkton, Md.	
63	167579	Brg.	James L. Hines.....	254	247	106.0	22.5	11.1	1919	Cohoes, N. Y.	
64	166755	Brg.	James M. Bussey.....	247	240	106.6	22.0	10.8	1917	do.	
65	162310	Cnl.	James M. Hurcomb.....	103	98	97.0	17.6	7.8	1904	Champlain, N. Y.	
66	164378	Brg.	James P. Kennedy.....	334	334	113.4	24.2	10.6	Unknown.	
67	164376	Brg.	James P. Ross.....	281	281	110.5	26.1	9.1	do.	
68	162225	Cnl.	James P. Ward.....	103	98	95.6	17.4	8.0	1903	Whitehall, N. Y.	
69	166514	Brg.	James T. Phelan.....	197	197	96.0	24.5	9.2	1913	Rondout, N. Y.	
70	169617	Brg.	Jane Fowler.....	333	333	113.6	33.9	9.3	1926	Kingston, N. Y.	
71	170060	Brg.	Janet McGeeney.....	295	284	111.8	33.0	8.8	1915	do.	

¹ Formerly barge A. R. Co. No. 32.

² Formerly barge New York Dock Co. No. 21.

Unrigged Vessels

677

Line No.	Service	Crew	Name of owner	Home port	Address of owner
1	Frt.	1	New York Trap Rock Corporation (N. Y.)	New York, N. Y.	250 Park Avenue.
2	Frt.	1	do.	do.	Do.
3	Frt.	0	Foss Co. (Wash.)	Seattle, Wash.	Bolcom Dock.
4	Frt.	1	M. & J. Tracy (N. Y.)	New York, N. Y.	1 Broadway.
5	Frt.	0	New Haven Trap Rock Co. (Conn.)	New Haven, Conn.	69 Church Street.
6	Frt.	2	Charles L. Gardener	Albany, N. Y.	Schodak Landing, N. Y.
7	Fsh.	1	Bugge Fisheries Co. (Wash.)	Seattle, Wash.	Sequin, Wash.
8	Frt.	1	New York Trap Rock Corporation (N. Y.)	do.	250 Park Avenue.
9	Drq.	2	J. W. Hennessy (N. Y.)	Buffalo, N. Y.	
10	Tnk.	1	Standard Wholesale Phosphate & Acid Works (Md.)	Baltimore, Md.	Continental Building.
11	Frt.	1	Simmons-Lee Corporation (N. Y.)	New York, N. Y.	44 Whitehall Street.
12	Frt.	1	Eastern Transportation Co. (Del.)	Wilmington, Del.	Ford Building.
13	Frt.	1	Richard Lenahan	Albany, N. Y.	Athens, N. Y.
14	Frt.	1	Grain Transit Corporation (N. Y.)	New York, N. Y.	17 Battery Place.
15	Frt.	1	New York Trap Rock Corporation (N. Y.)	do.	250 Park Avenue.
16	Frt.	0	Canyon Lumber Co. (Wash.)	Port Townsend, Wash.	Everett, Wash.
17	Frt.	1	James McWilliams Blue Line (N. J.)	New York, N. Y.	1 Broadway.
18	Frt.	1	Frank Egan	Albany, N. Y.	60 East Chester Street, Kingston, N. Y.
19	Frt.	1	New York Trap Rock Corporation (N. Y.)	New York, N. Y.	250 Park Avenue.
20	Frt.	1	David E. Leach	do.	29 Broadway.
21	Frt.	1	Elmer A. Keeler	do.	1 Broadway.
22	Frt.	4	Chas. Clarke	Galveston, Tex.	Guaranty Building.
23	Frt.	1	Aiken Towboat & Barge Co. (Fla.)	Pensacola, Fla.	812 South Palafox Street.
24	Frt.	0	Joseph W. Drayton	New York, N. Y.	1 Broadway.
25	Frt.	1	New York Central R. R. Co. (N. Y.)	do.	6 Beaver Street.
26	Fer.	2	Board of Supervisors of Jackson County, Miss.	Gulfport, Miss.	Pascagoula, Miss.
27	Fer.	2	do.	do.	Do.
28	Pas.	1	W. J. Copp	Memphis, Tenn.	Calico Rock, Ark.
29	Frt.	1	New York Trap Rock Corporation (N. Y.)	New York, N. Y.	250 Park Avenue.
30	Frt.	1	Clyde Steamship Co. (Me.)	do.	Pier 36, North River.
31	Frt.	0	H. D. Hanson	Seattle, Wash.	1511 Fourth Street, Bremerton, Wash.
32	Dga.	1	Standard Equipment Co.	New York, N. Y.	233 Broadway.
33	Frt.	1	Diamond P. Transportation Co. (Del.)	Philadelphia, Pa.	150 South Front Street.
34	Frt.	1	Mary Cavanaugh	do.	264 East One hundred and ninety-ninth Street.
35	Frt.	2	Fisheries Products Co.	Wilmington, N. C.	
36	Frt.	1	R. Lenahan Co. (N. Y.)	Albany, N. Y.	Kingston, N. Y.
37	Fer.	0	W. M. Brown	Chattanooga, Tenn.	Rockwood, Tenn.
38	Frt.	0	Foss Co. (Wash.)	Seattle, Wash.	Bolcom Dock.
39	Frt.	3	Thomas J. Howard	New York, N. Y.	1 Broadway.
40	Frt.	1	M. & J. Tracy (N. Y.)	do.	Do.
41	Frt.	2	Simmons-Lee Corporation (N. Y.)	do.	44 Whitehall Street.
42	Frt.	0	Anthony O'Boyle	do.	15 Moore Street.
43	Frt.	1	James Moriarty	do.	Jersey City, N. J.
44	Frt.	1	M. & J. Tracy (N. Y.)	do.	1 Broadway.
45	Frt.	1	Louis O'Donnell	do.	44 Whitehall Street.
46	Frt.	1	James McWilliams Blue Line (N. J.)	do.	1 Broadway.
47	Frt.	1	Edward G. Murray Lighterage & Transportation Co. (N. Y.)	Albany, N. Y.	Waterford, N. Y.
48	Frt.	1	New York Trap Rock Corporation (N. Y.)	New York, N. Y.	250 Park Avenue.
49	Frt.	2	Anthony O'Boyle	do.	15 Moore Street.
50	Frt.	1	Harry Bunce	Albany, N. Y.	39 East Street, Fort Edward, N. Y.
51	Frt.	1	James T. O'Donnell, Jr.	New York, N. Y.	44 Whitehall Street.
52	Frt.	1	New York Trap Rock Corporation (N. Y.)	do.	250 Park Avenue.
53	Frt.	1	do.	do.	Do.
54	Frt.	1	H. S. Davidge	do.	15 Moore Street.
55	Frt.	1	Arthur La Fontaine	do.	Edgewater, N. J.
56	Frt.	1	James F. McGuire	Perth Amboy, N. J.	137 Kearney Avenue.
57	Frt.	1	Richmond Ice Co. (N. Y.)	New York, N. Y.	West New Brighton, N. J.
58	Frt.	1	Anthony O'Boyle	do.	11 Moore Street.
59	Frt.	4	T. L. Durocher Co.	Sault Ste. Marie, Mich.	Detour, Mich.
60	Frt.	1	M. & J. Tracy (N. Y.)	New York, N. Y.	1 Broadway.
61	Frt.	0	Marie Ryan	do.	59 Pearl Street.
62	Frt.	1	Eastern Transportation Co. (Del.)	Wilmington, Del.	Ford Building.
63	Frt.	1	Mary T. Kenny	Albany, N. Y.	Port Ewan, N. Y.
64	Frt.	1	Edward G. Murray Lighterage & Transportation Co. (N. Y.)	do.	Waterford, N. Y.
65	Frt.	1	Albert G. Robert	Rouses Point, N. Y.	Champlain, N. Y.
66	Frt.	1	M. & J. Tracy (N. Y.)	New York, N. Y.	1 Broadway.
67	Frt.	1	B. McLain Transportation Line (N. Y.)	do.	17 Battery Place.
68	Frt.	1	Joseph Tucker	do.	1 Broadway.
69	Frt.	1	James F. Dwyer	Albany, N. Y.	Kingston, N. Y.
70	Frt.	1	New York Trap Rock Corporation (N. Y.)	New York, N. Y.	250 Park Avenue.
71	Frt.	1	James McGeeney	do.	11 Moore Street.

1 Formerly barge Katherine Dempsey.

Line No.	Official No.	Rig	Name of vessel	Tonnage		Register dimensions			When built	Where built
				Gross	Net	Length	Breadth	Depth		
				Feet						
1	167404	Brg.	Janice.....	299	299	112.2	33.5	8.9	1900	Brooklyn, N. Y.
2	165192	Brg.	Jarco.....	442	442	100.0	31.4	8.3	1913	Mariners Harbor, N. Y.
3	165217	Brg.	Jarlite.....	441	441	100.0	31.4	8.1	1913	do.
4	169233	Scw.	Jeff.....	5	5	41.3	8.9	1.9	1921	Louisville, N. Y.
5	169611	Drg.	JEFFERSON.....	360	310	137.5	38.5	6.0	1924	Violet, La.
6	162996	Brg.	Jennie F.....	183	165	85.0	30.2	8.2	1906	Brooklyn, N. Y.
7	165562	Scw.	Jennie K.....	11	11	31.8	9.0	2.6	1913	Gedney Island, Wash.
8	163567	Brg.	Jennie L. Derby.....	370	370	110.0	28.3	11.3	1908	Brooklyn, N. Y.
9	164852	Brg.	Jeremiah Collins.....	394	394	111.4	28.7	12.2	1911	do.
10	162820	Brg.	Jerome.....	168	114	85.5	30.0	7.3	1906	Port Jefferson, N. Y.
11	168289	Brg.	JERRY HIGGINS.....	43	43	35.6	16.1	4.0	1921	Buffalo, N. Y.
12	168540	Brg.	Jerry E. O'Boyle.....	2,200	2,200	267.3	46.0	23.6	1919	Hampton, Va.
13	166138	Brg.	Jess Willard.....	456	456	112.2	30.2	13.4	1915	Kingston, N. Y.
14	166173	Scw.	Jessie.....	39	39	50.0	20.0	4.5	1915	Detroit, Mich.
15	46586	Brg.	Jessup.....	311	260	80.0	28.2	8.0	1901	Baltimore, Md.
16	168028	Brg.	Jim.....	523	523	117.1	30.5	14.4	1920	South Rondout, N. Y.
17	168874	Scw.	Jim.....	358	358	119.4	40.3	8.0	1924	Everett, Wash.
18	166942	Brg.	Jim Hughes.....	600	492	117.0	30.0	13.4	1917	Rondout, N. Y.
19	167753	Scw.	Jit.....	7	7	35.2	10.3	2.6	1919	Anacortes, Wash.
20	167601	Brg.	Jitney.....	896	896	130.9	35.2	9.3	1919	Tacoma, Wash.
21	46613	Brg.	Joe.....	295	295	105.5	25.2	10.7	1901	Eddyville, N. Y.
22	169594	Scw.	Joe.....	20	20	36.2	12.6	2.6	1926	Rockport, Tex.
23	226949	Brg.	Joe.....	8	8	26.2	12.9	3.2	1927	Crie Haven, Me.
24	167792	Brg.	Joan Kunkel.....	872	859	204.5	32.0	14.7	1920	Camden, N. J.
25	162413	Scw.	John.....	150	150	78.0	28.5	7.4	1905	Tacoma, Wash.
26	168307	Brg.	John.....	385	385	89.3	28.8	8.3	Unknown.
27	165789	Brg.	John Boyle.....	436	436	111.3	28.6	13.1	1913	Kingston, N. Y.
28	167478	Brg.	John Carlson.....	346	346	115.8	36.0	9.1	1912	Rockland Lake, N. Y.
29	167863	Brg.	John Cleary.....	429	429	112.0	29.2	12.1	1920	Kingston, N. Y.
30	42828	Brg.	John Derby.....	278	268	101.0	25.4	11.0	1899	Rondout, N. Y.
31	167406	Brg.	John Harakal.....	371	371	115.0	36.2	9.7	1912	Brooklyn, N. Y.
32	61454	Brg.	John McCarthy.....	292	277	105.0	24.7	12.0	1903	Gildersleeve, Conn.
33	46475	Brg.	John McDonald.....	143	143	90.4	29.4	6.0	1893	Kingston, N. Y.
34	169420	Brg.	John Maher.....	306	306	111.8	33.8	8.8	1925	Tottenville, N. Y.
35	76870	Brg.	John Oades.....	968	968	218.8	36.0	14.0	1890	Detroit, Mich.
36	46593	Brg.	John Redican.....	288	288	104.2	25.1	11.1	1901	West New Brighton, N. Y.
37	167076	Brg.	John Russell.....	419	412	109.0	30.0	12.6	1917	Kingston, N. Y.
38	162080	Onl.	John Sullivan.....	104	99	96.5	17.3	7.8	1902	Whitehall, N. Y.
39	169029	Brg.	John Wiley.....	11	11	56.6	11.9	2.2	1924	Camden, Tenn.
40	170025	Brg.	John Wyly, No. 2.....	35	35	62.9	18.0	2.5	1928	Paducah, Ky.
41	167712	Brg.	John A. McDonald.....	247	247	105.6	22.0	10.9	1919	Cohoes, N. Y.
42	170677	Brg.	John B. Corwin.....	335	335	112.0	34.1	9.2	1929	Newburgh, N. Y.
43	164455	Cnl.	John B. Shinnors.....	106	99	94.0	17.4	7.6	1911	Waterford, N. Y.
44	166662	Brg.	John C. Baxter.....	145	145	104.5	21.0	8.1	Unknown.
45	170537	Brg.	John C. Darrow.....	335	335	112.0	34.1	9.2	1929	Newburgh, N. Y.
46	162776	Cnl.	John C. Durgin.....	104	99	96.0	17.5	7.5	1906	Rondout, N. Y.
47	165808	Brg.	John C. Fields.....	444	444	115.8	30.2	12.3	1914	do.
48	164863	Cnl.	John D. Coffin.....	105	99	96.0	17.5	7.3	1912	Waterford, N. Y.
49	169502	Brg.	John D. Hickey.....	437	437	102.5	30.7	13.3	1920	Kingston, N. Y.
50	168946	Brg.	John D. Ross.....	476	476	111.7	29.7	13.7	1924	do.
51	166756	Brg.	John E. Donovan.....	361	361	113.6	35.5	9.7	1913	Rockland Lake, N. Y.
52	164456	Cnl.	John E. Matton.....	106	99	94.0	17.4	7.6	1911	Waterford, N. Y.
53	167780	Brg.	John E. Scully.....	621	621	112.8	31.0	14.5	1919	Kingston, N. Y.
54	46417	Cnl.	John E. Singleton.....	117	112	96.4	17.8	8.2	1899	Whitehall, N. Y.
55	162878	Cnl.	John F. Costello.....	111	105	96.7	17.4	8.5	1906	do.
56	166039	Brg.	John F. Harris.....	417	417	111.0	28.0	12.6	1915	Tottenville, N. Y.
57	168994	Brg.	John F. Joyce.....	261	261	108.2	21.6	11.1	1924	Kingston, N. Y.
58	170234	Brg.	John F. Murphy.....	335	335	112.0	34.1	9.2	1928	Newburgh, N. Y.
59	169066	Brg.	John G. Backbus.....	572	572	109.9	33.7	8.7	1924	Kingston, N. Y.
60	162937	Brg.	John H. McNally.....	472	472	196.3	23.8	10.9	1906	Elkton, Md.
61	167721	Brg.	John H. Murray.....	247	247	105.6	22.0	10.9	1919	Cohoes, N. Y.
62	166992	Cnl.	John H. Murray.....	117	113	96.6	17.7	7.8	1910	Schuylerville, N. Y.
63	163929	Onl.	John H. Lascelles.....	121	111	92.9	17.7	8.0	1907	Tonawanda, N. Y.
64	46449	Brg.	John J. Burlee.....	410	397	140.8	27.5	11.2	1893	Port Richmond, N. Y.
65	166313	Brg.	John J. Collister.....	355	355	88.1	28.1	7.5	Unknown.
66	164204	Cnl.	John J. Dunphy.....	120	114	96.0	17.6	7.6	1910	Watervillet, N. Y.
67	167428	Brg.	John J. Guinan.....	321	321	113.2	34.5	9.2	1917	Rockland Lake, N. Y.
68	166631	Brg.	John J. Hart.....	353	353	115.3	36.2	9.2	1915	do.
69	164140	Cnl.	John J. Kelley.....	104	97	96.0	17.6	7.8	1910	Rondout, N. Y.
70	162976	Cnl.	John J. Manville.....	106	99	94.0	17.5	7.5	1906	Watervillet, N. Y.
71	167456	Brg.	John J. Pershing.....	236	222	105.3	22.5	10.5	1918	Whitehall, N. Y.
72	164202	Cnl.	John J. Phalen.....	129	125	96.0	17.6	8.0	1910	do.

1 Formerly barge New York Dock Railway No. 26.
 2 Formerly barge New York Dock Railway No. 27.

3 Formerly barge D. T. Sheridan.
 4 Formerly barge Hattie Hughes.

Unrigged Vessels

679

Line No.	Service	Crew	Name of owner	Home port	Address of owner
1	Frt.	1	New York Trap Rock Corporation (N. Y.)	New York, N. Y.	101 Park Avenue.
2	Frt.	1	Simmons Lee Corporation (N. Y.)	do.	44 Whitehall Street.
3	Frt.	1	do.	do.	Do.
4	Frt.	1	John P. Brownell Estate	Ogdensburg, N. Y.	Louisville, N. Y.
5	Drg.	8	Reynolds Dredging Co. (La.)	New Orleans, La.	832 Maison Blanche Building.
6	Frt.	0	Henry Foster	New York, N. Y.	793 Herkimer Street (B.).
7	Fsb.	1	J. E. Kohls	Seattle, Wash.	Roche Harbor, Wash.
8	Frt.	1	Michael J. Derby	New York, N. Y.	17 State Street.
9	Frt.	1	M. & J. Tracy (N. Y.)	do.	1 Broadway.
10	Frt.	2	Simmons-Lee Corporation (N. Y.)	do.	44 Whitehall Street.
11	Wld.	1	Interlake Steamship Co. (Ohio)	Cleveland, Ohio	Fairport, Ohio.
12	Frt.	2	Anthony O'Boyle	New York, N. Y.	15 Moore Street.
13	Frt.	1	do.	do.	Do.
14	Frt.	0	Candler Dock & Dredge Co. Mich.)	Detroit, Mich.	8145 Medina Street.
15	Frt.	2	B. & O. R. R. Co. (Md.)	Baltimore, Md.	Baltimore and Charles Streets.
16	Frt.	1	Anthony O'Boyle	New York, N. Y.	15 Moore Street.
17	Frt.	0	Canyon Lumber Co. (Wash.)	Seattle, Wash.	Everett, Wash.
18	Frt.	1	Anthony O'Boyle	New York, N. Y.	11 Moore Street.
19	Frt.	0	Stuart Corporation (Wash.)	Ketchikan, Alaska	do.
20	Frt.	2	Farwest Fisheries (Wash.)	do.	628 Pioneer Building.
21	Frt.	1	Red Star Towing & Transportation Co. (W. Va.)	New York, N. Y.	17 Battery Place.
22	Pas.	1	A. J. Adolphus	Corpus Christi, Tex.	Rockport, Tex.
23	Frt.	2	S. B. Norton	Rockland, Me.	Camden, Me.
24	Frt.	2	Eastern Transportation Co. (Del.)	Wilmington, Del.	Baltimore, Md.
25	Frt.	0	Foss Launch & Tug Co. (Wash.)	Tacoma, Wash.	400 Dock Street.
26	Frt.	1	Wright & Cobb Lighterage Co. (N. Y.)	New York, N. Y.	17 Battery Place.
27	Frt.	1	James A. O'Boyle	do.	11 Moore Street.
28	Frt.	1	New York Trap Rock Corporation (N. Y.)	do.	250 Park Avenue.
29	Frt.	1	Cleary Bros. (N. Y.)	do.	116 Broad Street.
30	Frt.	0	Michael J. Derby	do.	17 State Street.
31	Frt.	1	New York Trap Rock Corporation (N. Y.)	do.	250 Park Avenue.
32	Frt.	0	Robert S. Hayes (R. I.)	Newport, R. I.	311 Thames Street.
33	Frt.	2	Thomas A. Feeney	New York, N. Y.	1051 Eighty-second Street (B.).
34	Frt.	1	New York Trap Rock Corporation (N. Y.)	do.	250 Park Avenue.
35	Frt.	3	Great Lakes Dredge & Dock Co. (N. J.)	Milwaukee, Wis.	216 West Water Street.
36	Frt.	1	James McWilliams Blue Line (N. J.)	New York, N. Y.	1 Broadway.
37	Frt.	1	Michael J. Derby	do.	17 State Street.
38	Frt.	1	Joseph Leonard	do.	1760 East Twenty-first Street (B.).
39	Fer.	2	O. P. Lashlee	Nashville, Tenn.	Camden, Tenn.
40	Pas.	1	do.	do.	Do.
41	Frt.	1	William Hanley	New York, N. Y.	258 Suydam Avenue, Jersey City, N. J.
42	Frt.	1	New York Trap Rock Corporation (N. Y.)	do.	250 Park Avenue.
43	Frt.	1	Fred H. Doty	Albany, N. Y.	do.
44	Frt.	1	Baxter Wrecking Corporation (Del.)	New York, N. Y.	15 Park Row.
45	Frt.	1	New York Trap Rock Corporation (N. Y.)	do.	250 Park Avenue.
46	Frt.	1	Lake Champlain Transportation Co. (N. Y.)	Albany, N. Y.	Whitehall, N. Y.
47	Frt.	1	Hudson Barge Corporation (N. Y.)	New York, N. Y.	17 Battery Place.
48	Frt.	1	Ralph E. Wilkins	Albany, N. Y.	Whitehall, N. Y.
49	Frt.	1	M. and J. Tracy (N. Y.)	New York, N. Y.	1 Broadway.
50	Frt.	1	Hedger Transportation Co. (N. J.)	do.	25 Broadway.
51	Frt.	1	New York Trap Rock Corporation (N. Y.)	do.	250 Park Avenue.
52	Frt.	1	Joseph Jefferson, jr.	Rouses Point, N. Y.	Champlain, N. Y.
53	Frt.	1	Anthony O'Boyle	New York, N. Y.	15 Moore Street.
54	Frt.	1	Henry Bunce	Albany, N. Y.	Fort Edward, N. Y.
55	Frt.	1	William Donnelly	do.	Port Ewen, N. Y.
56	Frt.	1	C. C. Harris	New York, N. Y.	522 Fifth Avenue.
57	Frt.	1	R. Lenahan Co. (N. Y.)	Albany, N. Y.	20 West Strand, Box 6, Station R, Kingston, N. Y.
58	Frt.	1	New York Trap Rock Corporation (N. Y.)	New York, N. Y.	250 Park Avenue.
59	Frt.	1	Wright & Cobb Lighterage Co. (N. Y.)	do.	17 Battery Place.
60	Frt.	1	Thomas J. McNally	Philadelphia, Pa.	2633 East Thompson Street.
61	Frt.	1	Edward G. Murray Lighterage & Transportation Co. (N. Y.)	Albany, N. Y.	Waterford, N. Y.
62	Frt.	1	do.	do.	Do.
63	Frt.	1	Lake Champlain Transportation Co. (N. Y.)	do.	Whitehall, N. Y.
64	Frt.	0	Ella V. Freeman	New Bedford, Mass.	Wareham, Mass.
65	Frt.	1	Wright & Cobb Lighterage Co. (N. Y.)	New York, N. Y.	17 Battery Place.
66	Frt.	1	Florence Brassard	Rouses Point, N. Y.	Champlain, N. Y.
67	Frt.	1	New York Trap Rock Corporation (N. Y.)	New York, N. Y.	250 Park Avenue.
68	Frt.	1	do.	do.	Do.
69	Frt.	1	Edward G. Murray Lighterage & Transportation Co. (N. Y.)	Albany, N. Y.	17 State Street, New York, N. Y.
70	Frt.	1	H. P. Shovah	do.	Whitehall, N. Y.
71	Frt.	1	Elizabeth Lowery	New York, N. Y.	Ossining, N. Y.
72	Frt.	1	John J. Phalen	Albany, N. Y.	40 Orange Street (B.).

* Formerly barge Mardis.
 * Formerly Kathryn McIlvaine.

† Formerly barge Edith McCourt.

Unrigged Vessels

Lane No.	Official No.	Rig	Name of vessel	Tonnage		Register dimensions			When built	Where built
				Gross	Net	Length	Breadth	Depth		
1	167180	Brg.	John J. Ryan.....	236	222	105.3	22.5	10.5	1917	Whitehall, N. Y.
2	166625	Brg.	John J. Smith.....	561	561	119.8	33.2	13.2	1917	Brooklyn, N. Y.
3	170674	Brg.	John L. Waldie.....	451	451	111.0	34.4	11.8	1929	Rondout, N. Y.
4	166253	Brg.	John M. Lowe.....	443	443	110.0	30.2	13.2	1916	Brooklyn, N. Y.
5	169678	Cnl.	John M. Lyons.....	104	97	95.0	17.4	7.6	1905	Tonawanda, N. Y.
6	228241	Scw.	John P. Barbour.....	30	30	53.5	20.3	3.6	1929	Rockland, Me.
7	169635	Brg.	John P. Callaghan.....	333	333	113.6	33.9	9.3	1926	Kingston, N. Y.
8	163848	Cnl.	John R. Myers.....	112	106	96.7	17.5	8.0	1908	Champlain, N. Y.
9	166721	Cnl.	John T. Egan.....	226	206	106.5	22.5	9.7	1917	do.
10	165039	Brg.	John T. Monk.....	258	252	90.0	27.0	11.5	1912	Rondout, N. Y.
11	166372	Cnl.	John V. Davin.....	138	122	96.0	17.6	8.2	1910	Watervliet, N. Y.
12	168731	Brg.	John V. Kennelly.....	234	234	108.2	22.0	10.4	1923	Athens, N. Y.
13	170259	Drg.	John W. Betelle.....	154	154	56.0	50.0	6.6	1924	Wilmington, Del.
14	163068	Brg.	John W. Davidson.....	434	434	188.2	23.9	10.9	1907	Elkton, Md.
15	170578	Brg.	John T. D. Blackburn.....	335	335	112.0	34.1	9.2	1930	Newburgh, N. Y.
16	168258	Brg.	Johnnie Miller.....	23	23	49.0	16.0	4.0	1925	Marine City, Mich.
17	169637	Brg.	Johnson.....	40	40	60.6	24.0	8.2	1927	Memphis, Tenn.
18	162558	Brg.	Johnstown.....	151	104	80.0	28.0	8.0	1905	Baltimore, Md.
19	164832	Brg.	Jolly Tars.....	375	375	113.0	28.6	12.5	1908	Kingston, N. Y.
20	164107	Brg.	Jordan.....	439	414	100.5	31.5	8.1	1910	Port Richmond, N. Y.
21	168170	Brg.	Jordan Sisters.....	265	265	108.0	22.5	11.1	1921	Watervliet, N. Y.
22	164478	Cnl.	Joseph Bellegarde.....	120	114	96.6	17.6	8.4	1911	Whitehall, N. Y.
23	167747	Brg.	Joseph Cleary.....	438	438	111.7	28.5	13.1	1919	Kingston, N. Y.
24	48652	Brg.	Joseph Derby.....	276	268	103.0	25.4	11.0	1899	Rondout, N. Y.
25	165971	Cnl.	Joseph Glode.....	104	98	96.0	17.4	7.6	1915	Waterford, N. Y.
26	163607	Brg.	Joseph Howard.....	430	430	114.6	29.0	12.5	1906	Kingston, N. Y.
27	167495	Brg.	Joseph Johnson.....	347	347	114.5	36.2	9.1	1915	Rockland Lake, N. Y.
28	46538	Brg.	Joseph O'Donnell.....	320	320	110.9	26.3	11.1	1900	Port Richmond, N. Y.
29	169950	Brg.	Joseph Ryan.....	320	320	112.0	34.1	9.2	1927	Newburgh, N. Y.
30	170035	Brg.	Joseph B. Crampton.....	320	320	112.0	34.1	9.2	1928	do.
31	168637	Brg.	Joseph B. Rafferty.....	275	275	101.2	25.3	10.5	1921	Kingston, N. Y.
32	167933	Brg.	Joseph F. Mayers.....	380	380	100.0	29.0	12.1	1920	do.
33	168541	Brg.	Joseph F. O'Boyle.....	2,200	2,200	267.3	46.0	23.6	1919	Westpoint, Va.
34	164563	Cnl.	Joseph H. Killian.....	106	99	96.0	17.5	7.8	1911	Rondout, N. Y.
35	164903	Cnl.	Joseph H. Moreau.....	120	114	96.6	17.6	8.4	1911	Whitehall, N. Y.
36	217930	Brg.	Joseph J. Hock.....	1,032	982	209.4	36.2	16.3	1919	Baltimore, Md.
37	46576	Brg.	Joseph J. Rickert.....	273	273	100.3	25.4	10.7	1900	Eddyville, N. Y.
38	163614	Brg.	Joseph W. Drayton.....	410	399	104.7	27.6	12.0	1908	do.
39	169990	Brg.	Josie.....	20	20	46.0	14.5	4.2	1927	San Francisco, Calif.
40	162756	Brg.	Judge.....	162	112	86.8	30.0	7.1	1906	Port Jefferson, N. Y.
41	170678	Brg.	Judge Ingram.....	6	6	40.2	11.0	1.6	1930	Kingston, Tenn.
42	162314	Brg.	Julia Howard.....	347	347	109.2	27.2	11.4	1904	Rondout, N. Y.
43	167890	Brg.	Julia C. Davin.....	247	247	105.6	22.0	10.9	1920	Cohoes, N. Y.
44	167737	Brg.	Juliette Egan.....	246	246	108.0	22.5	10.5	1919	Watervliet, N. Y.
45	46620	Brg.	Junjata.....	363	363	168.0	23.8	10.8	1900	Elkton, Md.
46	168491	Brg.	Junior.....	321	321	96.7	29.2	11.3	1920	Kingston, N. Y.
47	164272	Brg.	Junior McCann.....	450	433	116.5	30.2	12.0	1910	Gildersleeve, Conn.
48	165534	Scw.	Jupiter.....	444	421	123.7	39.7	10.4	1912	Sault Ste. Marie, Mich.
49	165539	Brg.	Jupiter.....	219	219	95.1	32.2	8.3	1916	Brooklyn, N. Y.
50	170595	Brg.	K-1.....	192	192	100.1	32.0	7.0	1930	Portland, Oreg.
51	170596	Brg.	K-2.....	192	192	100.1	32.0	7.0	1930	do.
52	170614	Brg.	K-17.....	97	97	73.7	26.3	6.1	1929	San Juan, P. R.
53	47173	Scw.	K. No. 3.....	13	13	46.2	12.1	3.0	1900	New Whatcom, Wash.
54	47175	Scw.	K. No. 5.....	11	11	46.5	12.4	2.7	1900	do.
55	164467	Scw.	K. No. 5.....	15	15	47.0	13.9	3.0	1911	Ketchikan, Alaska
56	166273	Scw.	K. No. 10.....	31	31	54.0	18.0	3.9	1916	Seattle, Wash.
57	166290	Scw.	K. No. 11.....	30	30	54.0	18.0	3.7	1916	do.
58	169151	Scw.	K. No. 12.....	37	37	53.6	18.0	4.5	1925	Houghton, Wash.
59	170214	Scw.	K-15 (Steel).....	430	388	120.6	36.2	9.8	1928	San Juan, P. R.
60	169421	Scw.	K. No. 13.....	38	38	54.3	18.0	4.6	1926	Port Blakely, Wash.
61	169856	Scw.	K. B. No. 1.....	22	22	50.0	18.0	3.1	1916	Nallita, Wash.
62	164599	Brg.	K. C. No. 1.....	20	20	48.0	16.0	3.6	1911	Kings Cove, Alaska
63	164717	Scw.	K. C. No. 1.....	33	33	59.0	16.0	4.0	1912	Anacortes, Wash.
64	164570	Brg.	K. C. No. 2.....	20	20	48.0	16.0	3.6	1911	Kings Cove, Alaska
65	164718	Scw.	K. C. No. 2.....	33	33	59.0	16.0	4.0	1912	Anacortes, Wash.
66	164719	Scw.	K. C. No. 3.....	33	33	59.0	16.0	4.0	1912	do.
67	165519	Scw.	K. C. No. 3.....	21	21	50.0	16.0	3.0	1912	King Cove, Alaska
68	165518	Scw.	K. C. No. 4.....	21	21	50.0	16.0	3.0	1912	do.
69	165517	Scw.	K. C. No. 5.....	58	58	50.0	16.0	3.6	1912	do.
70	165516	Scw.	K. C. No. 6.....	25	25	50.0	16.0	3.6	1912	do.
71	165515	Scw.	K. C. No. 7.....	25	25	50.0	16.0	3.6	1912	do.
72	166414	Brg.	K. C. No. 8.....	22	22	50.0	16.0	4.4	1914	do.
73	166415	Brg.	K. C. No. 9.....	22	22	50.0	16.0	4.4	1914	do.
74	166416	Brg.	K. C. No. 10.....	22	22	50.0	16.0	4.4	1915	do.

1 Formerly barge Junior.

Line No.	Serv-ice	Crew	Name of owner	Home port	Address of owner
1	Frt.	1	Edward G. Murray Lighterage & Transporta- tion Co. (N. Y.)	New York, N. Y.	17 State Street.
2	Frt.	1	Cleary Bros. (N. Y.)	do	116 Broad Street.
3	Frt.	1	W. F. & R. Boat Builders (N. Y.)	do	1 Broadway.
4	Frt.	1	James T. O'Donnell, Jr.	do	44 Whitehall Street.
5	Frt.	1	Champlain Boat Co.	Albany, N. Y.	Whitehall, N. Y.
6	Frt.	3	Irving G. Barbour	Rockland, Me.	51 Suffolk Street.
7	Frt.	1	New York Trap Rock Corporation (N. Y.)	New York, N. Y.	250 Park Avenue.
8	Frt.	0	William Senecal	Rouses Point, N. Y.	Champlain, N. Y.
9	Frt.	1	Edward G. Murray Lighterage & Transporta- tion Co. (N. Y.)	Albany, N. Y.	Waterford, N. Y.
10	Frt.	1	Thomas Monk, Jr.	New York, N. Y.	1 Broadway.
11	Frt.	1	Edward G. Murray Lighterage & Transporta- tion Co. (N. Y.)	Albany, N. Y.	Waterford, N. Y.
12	Frt.	1	Richard Lenahan	do	Athens, N. Y.
13	Drg.	3	Warner Co. (Del.)	Philadelphia, Pa.	1618 Walnut Street.
14	Frt.	1	Arthur Johnson	Norfolk, Va.	South Norfolk, Va.
15	Frt.	1	Hudson River Shipyards Corporation (N. Y.)	New York, N. Y.	250 Park Avenue.
16	Frt.	1	John A. Miller	Port Huron, Mich.	St. Clair, Mich.
17	Fer.	2	A. C. Johnson	Memphis, Tenn.	Helena, Ark.
18	Frt.	1	B. & O. R. R. Co. (Md.)	Baltimore, Md.	Baltimore and Charles Streets.
19	Frt.	0	Cleary Bros. (N. Y.)	New York, N. Y.	116 Broad Street.
20	Frt.	1	New York Central R. R. Co. (N. Y.)	do	6 Beaver Street.
21	Frt.	1	Patrick Jordan	Albany, N. Y.	Kingston, N. Y.
22	Frt.	1	Richard J. Clifford	do	6 Fourth Street, Waterford, N. Y.
23	Frt.	1	Cleary Bros. (N. Y.)	New York, N. Y.	116 Broad Street.
24	Frt.	1	Michael J. Derby	do	17 State Street.
25	Frt.	1	Edward G. Murray Lighterage & Transporta- tion Co. (N. Y.)	Albany, N. Y.	Waterford, N. Y.
26	Frt.	1	Michael J. Howard	New York, N. Y.	1 Broadway.
27	Frt.	1	New York Trap Rock Corporation (N. Y.)	do	250 Park Avenue.
28	Frt.	1	James O'Donnell	do	44 Whitehall Street.
29	Frt.	1	New York Trap Rock Corporation (N. Y.)	do	250 Park Avenue.
30	Frt.	1	do	do	Do.
31	Frt.	1	R. Lenahan Co. (N. Y.)	Albany, N. Y.	Kingston, N. Y.
32	Frt.	1	Edward G. Murray Lighterage & Transporta- tion Co. (N. Y.)	do	Waterford, N. Y.
33	Frt.	2	Anthony O'Boyle	New York, N. Y.	15 Moore Street.
34	Frt.	1	Daniel Fee	Albany, N. Y.	Port Ewen, N. Y.
35	Frt.	1	Edward G. Murray Lighterage & Transporta- tion Co. (N. Y.)	do	17 State Street, New York, N. Y.
36	Frt.	4	Eastern Transportation Co. (Del.)	Wilmington, Del.	Ford Building.
37	Frt.	1	Hurley Transportation Co. (N. Y.)	New York, N. Y.	29 Broadway.
38	Frt.	1	Thomas J. Howard	do	1 Broadway.
39	Fsh.	0	Antonio D'Acquisto	San Francisco, Calif.	Municipal Wharf.
40	Frt.	2	Simmons-Lee Corporation (N. Y.)	New York, N. Y.	44 Whitehall Street.
41	Fer.	1	Roane County	Chattanooga, Tenn.	Kingston, Tenn.
42	Frt.	1	Michael J. Howard	do	1 Broadway.
43	Frt.	1	John V. Davin	Albany, N. Y.	Waterford, N. Y.
44	Frt.	1	Frank Egan	do	Kingston, N. Y.
45	Frt.	2	Eastern Transportation Co. (Del.)	Wilmington, Del.	Ford Building.
46	Frt.	1	John J. Hammond	New York, N. Y.	1 Broadway.
47	Frt.	1	Armstrong Transportation Co. (N. J.)	do	90 West Street.
48	Msc.	2	M. Sullivan Dredging Co. (Mich.)	Detroit, Mich.	Buhl Building.
49	Frt.	0	Simons Lee Corporation (N. Y.)	New York, N. Y.	44 Whitehall Street.
50	Frt.	0	Martins Shipyard (Oreg.)	Portland, Oreg.	Guaranty Trust Building.
51	Frt.	6	do	do	Do.
52	Tnk.	1	Porto Rico Lighterage Co. (P. R.)	San Juan, P. R.	South Bellingham, Wash.
53	Frt.	0	Astoria & Puget Sound Canning Co. (Wash.)	Seattle, Wash.	Do.
54	Frt.	0	do	do	Do.
55	Frt.	0	Booth Fisheries Co. (Del.)	do	Pier 11B, foot Wall Street.
56	Fsh.	0	do	do	Do.
57	Fsh.	0	do	do	Do.
58	Frt.	0	do	do	Do.
59	Frt.	2	Porto Rico Lighterage Co. (P. R.)	San Juan, P. R.	Stop 3½, Puerta de Tierra.
60	Fsh.	0	Booth Fisheries Co. (Del.)	Seattle, Wash.	Pier 11B, foot Wall Street.
61	Fsh.	1	George Jameson	do	Brinnon, Wash.
62	Frt.	0	Pacific American Fisheries Co. (Me.)	Ketchikan, Alaska	South Bellingham, Wash.
63	Fsh.	0	Alaska Pacific Salmon Corporation (Del.)	do	Do.
64	Fsh.	0	Pacific American Fisheries (Me.)	do	Do.
65	Frt.	0	Fidalgo Island Packing Co. (Me.)	Seattle, Wash.	Central Building.
66	Frt.	0	Pure Food Fish Co. (Alaska)	Ketchikan, Alaska	Do.
67	Fsh.	0	Pacific American Fisheries (Me.)	Unalaska, Alaska.	King Cove, Alaska.
68	Fsh.	0	do	do	Do.
69	Fsh.	0	do	do	Do.
70	Fsh.	0	do	do	Do.
71	Fsh.	0	do	do	Do.
72	Fsh.	0	do	do	Do.
73	Fsh.	0	do	do	Do.
74	Fsh.	0	do	do	Do.

Unrigged Vessels

Line No.	Official No.	Rtg	Name of vessel	Tonnage		Register dimensions			When built	Where built
				Gross	Net	Length	Breadth	Depth		
1	166417	Brg.	K. C. No. 11.....	22	22	50.0	16.0	4.4	1916	King Cove, Alaska.....
2	169c66	Brg.	K. H. Co. No. 2.....	27	27	50.1	15.2	4.8	1926	San Francisco, Calif.....
3	17u2s3	Sew.	K. R. Co. No. 1.....	12	12	32.6	12.0	3.8	1929	Seattle, Wash.....
4	170427	Sew.	K. R. Co. No. 2.....	5	5	24.0	10.0	2.9	1929	do.....
5	164740	Sew.	K. I. P. Co. No. 1.....	31	31	52.0	18.0	4.0	1912	do.....
6	1636s2	Brg.	K. S. L. Co. No. 3.....	23	23	40.0	20.0	4.0	1906	Keewalik, Alaska.....
7	16s6s4	Brg.	K. S. L. Co. No. 5.....	23	23	40.0	20.0	4.0	1906	do.....
8	1636s5	Brg.	K. S. L. Co. No. 6.....	23	23	40.0	20.0	4.0	1906	do.....
9	224486	Sew.	K. of O.....	56	56	62.4	20.1	5.0	1925	Marine City, Mich.....
10	162176	Sew.	K. & W. No. 1.....	68	68	40.3	18.0	4.0	1904	West Seattle, Wash.....
11	162497	Sew.	K. & W. No. 2.....	14	14	41.0	16.2	2.8	1905	Seattle, Wash.....
12	164979	Sew.	K. & W. No. 6.....	25	25	50.0	16.0	4.0	1912	do.....
13	167325	Brg.	K. E. Bennett.....	624	612	183.6	23.8	11.7	1918	Beaufort, N. C.....
14	165780	Brg.	K. V. Judge.....	423	423	111.2	29.2	12.3	1914	South Rondout, N. Y.....
15	169434	Sow.	Kadiak No 1.....	33	33	55.0	18.0	4.0	1926	Port Blakely, Wash.....
16	169707	Sow.	Kadiak No. 2.....	85	85	64.9	24.0	4.0	1927	San Francisco, Calif.....
17	47162	Brg.	Kansas City.....	132	93	75.0	26.0	4.9	1907	Baltimore, Md.....
18	166802	Brg.	Kaolin.....	214	214	105.0	30.3	7.7	1905	Brooklyn, N. Y.....
19	162279	Brg.	Karl.....	408	408	181.4	23.9	10.9	1904	Elkton, Md.....
20	170048	Brg.	Kasander.....	22	22	83.3	18.2	1.8	1928	Knoxville, Tenn.....
21	166531	Brg.	Kate.....	518	518	121.1	30.2	13.5	1916	South Rondout, N. Y.....
22	167406	Brg.	Katharine.....	307	307	111.8	33.6	9.2	1908	Camden, N. J.....
23	166274	Brg.	Katharine M. Kenny.....	137	137	86.6	28.9	6.3	1907	Kingston, N. Y.....
24	168217	Cnl.	Katherine.....	125	125	95.9	17.5	7.7	1921	Cohoes, N. Y.....
25	168867	Sew.	Katherine.....	287	287	100.4	40.0	8.0	1923	Everett, Wash.....
26	165509	Brg.	Katherine Howard.....	583	583	119.7	32.2	15.2	1913	South Rondout, N. Y.....
27	164850	Cnl.	Katherine E. Orr.....	122	116	96.0	17.5	8.3	1912	Whitehall, N. Y.....
28	165963	Brg.	Kathleen.....	481	481	115.8	30.3	13.1	1915	South Rondout, N. Y.....
29	162183	Brg.	KATHRYN.....	629	629	150.0	34.0	11.2	1904	Buffalo, N. Y.....
30	165812	Brg.	Kathryn A. Keeler.....	487	473	111.0	33.0	14.3	1914	Perth Amboy, N. J.....
31	170611	Sow.	Kathryn R. Hickey.....	372	372	116.0	36.0	8.9	1929	South Rondout, N. Y.....
32	163417	Brg.	Katie Collins.....	406	406	114.2	28.1	12.3	1908	Brooklyn, N. Y.....
33	166045	Brg.	Katie Feeney.....	480	480	16.0	30.8	13.0	1914	Athens, N. Y.....
34	168676	Brg.	Katie Murray.....	247	247	105.6	22.0	10.9	1920	Cohoes, N. Y.....
35	163409	Brg.	Katie J. Carr.....	377	377	111.6	28.5	11.5	1907	Sleightsburg, N. Y.....
36	163636	Brg.	Katie M. O'Brien.....	381	381	112.0	28.7	11.7	1908	Athens, N. Y.....
37	164040	Brg.	Katonah.....	265	231	105.9	30.5	9.4	1910	West New York, N. Y.....
38	170028	Sow.	Kayak.....	113	113	69.8	24.0	5.1	1928	Port Blakely, Wash.....
39	165070	Brg.	Keating.....	441	419	96.5	31.0	8.2	1912	Port Richmond, N. Y.....
40	166232	Brg.	Keelhurst.....	521	521	127.0	33.0	14.0	1916	Perth Amboy, N. J.....
41	167299	Brg.	Keelnorth.....	462	462	112.0	29.0	13.5	1918	Kingston, N. Y.....
42	163044	Brg.	Keelwest.....	688	688	164.8	31.6	14.4	1907	Long Island City, N. Y.....
43	165335	Cnl.	Kelly Sisters.....	105	99	95.0	17.5	7.6	1913	Watervliet, N. Y.....
44	165595	Brg.	Kelmer.....	444	358	118.9	32.2	13.4	1914	Bath, Me.....
45	169439	Sew.	Kenal.....	379	379	90.2	31.9	7.2	1926	Port Blakely, Wash.....
46	163225	Brg.	Kendall.....	168	143	91.2	28.0	7.5	1907	Tottenville, N. Y.....
47	166067	Brg.	Kennebec.....	473	473	201.3	23.8	11.0	1915	Chesapeake City, Md.....
48	166183	Brg.	Kennelly Bros.....	489	489	116.4	30.8	13.1	1915	Athens, N. Y.....
49	166248	Brg.	Kennelly Sisters.....	413	413	114.2	29.0	12.4	1915	Kingston, N. Y.....
50	164462	Cnl.	Kenneth Dillon.....	106	99	96.0	17.5	7.8	1911	Rondout, N. Y.....
51	169976	Brg.	Keno.....	9	9	24.9	16.1	2.8	1926	Grosse Pointe Farms, Mich.....
52	47189	Brg.	Kent.....	365	365	168.0	23.8	10.9	1900	Elkton, Md.....
53	162711	Brg.	Key West.....	169	144	85.0	30.0	7.7	1906	Brooklyn, N. Y.....
54	47187	Brg.	Keyser.....	151	104	80.0	28.0	7.8	1903	Baltimore, Md.....
55	169677	Brg.	Keystone.....	216	216	100.2	30.6	7.8	Unknown	Unknown.....
56	170467	Brg.	KEYSTONE NO. 1.....	509	509	133.6	32.9	12.4	1929	Elizabethport, N. J.....
57	167574	Brg.	Kid.....	12	12	40.1	12.0	3.0	1919	Seattle, Wash.....
58	1c5392	Sew.	King.....	93	93	60.0	24.0	5.0	1913	do.....
59	469989	Brg.	Kings Point.....	302	302	112.8	34.0	8.8	1928	College Point, N. Y.....
60	162865	Brg.	Kingston.....	374	374	112.2	26.3	11.4	1906	Rondout, N. Y.....
61	167789	Brg.	KIRBY BAYSINGER.....	653	653	44.4	40.0	7.1	1910	Ambridge, Pa.....
62	163854	Sow.	Kirby No. 2.....	29	29	48.4	17.8	4.1	1906	Tacoma, Wash.....
63	164811	Sew.	Klawack No. 1.....	31	31	52.0	18.0	4.0	1912	Seattle, Wash.....
64	164812	Sow.	Klawack No. 2.....	31	31	52.0	18.0	4.0	1912	do.....
65	164813	Sew.	Klawack No. 3.....	31	31	52.0	18.0	4.0	1912	do.....
66	168904	Sew.	Klinkwan.....	116	116	69.3	23.8	5.3	1924	Port Blakely, Wash.....
67	165656	Brg.	Koslusko.....	362	362	103.1	29.0	12.2	1914	Brooklyn, N. Y.....
68	163144	Sew.	L. No. 2.....	25	25	49.8	16.2	4.5	1907	Bellingham, Wash.....
69	164620	Sow.	L. No. 2.....	64	64	64.7	22.2	5.0	1910	Hoquiam, Wash.....
70	164413	Sow.	L. No. 5.....	26	26	51.0	15.9	4.1	1911	Bellingham, Wash.....
71	165406	Sew.	L. No. 7.....	26	26	51.0	15.9	4.1	1913	do.....
72	165407	Sow.	L. No. 8.....	26	26	51.0	15.9	4.1	1913	do.....

¹ Formerly barge Mary A. Kennelly.
² Formerly barge Red Devil.

³ Formerly barge (a) Harry Schaefer.
 (b) Victoria.

Unrigged Vessels

683

Line No.	Service	Crew	Name of owner	Home port	Address of owner
1	Fsh.	1	Pacific American Fisheries (Me.)	Unalaska, Alaska	King Cove, Alaska.
2	Fsh.	1	Monterey Canning Co. (Calif.)	San Francisco, Calif.	Monterey, Calif.
3	Frt.	0	Kanaga Ranching Co. (T. A.)	Unalaska, Alaska	Republic Building, Seattle, Wash.
4	Frt.	1	do.	Juneau, Alaska	
5	Fsh.	0	Straits Packing Co. (Wash.)	Seattle, Wash.	L. C. Smith Building.
6	Frt.	0	Sam Maglds.	Nome, Alaska	Deering, Alaska.
7	Frt.	0	do.	do.	Do.
8	Frt.	0	do.	do.	Do.
9	Frt.	2	Henry L. Peltier	Detroit, Mich.	Mount Clemens, Mich.
10	Msc.	1	C. A. Tleche	Seattle, Wash.	Route 4, Box 46.
11	Frt.	0	Sea Products Co. (Wash.)	do.	7321 Eighth Avenue South.
12	Frt.	0	Puget Sound Production Co. (N. Y.)	do.	Blaine, Wash.
13	Frt.	2	Robert B. Wathen	Baltimore, Md.	Pier 4, East Pratt Street.
14	Frt.	1	Aleck Dempsey	New York, N. Y.	29 Broadway.
15	Fsh.	0	Kadiak Fisheries Co. (Wash.)	Seattle, Wash.	Lowman Building.
16	Fsh.	0	K. Hevden Co. (Calif.)	San Francisco, Calif.	Monterey, Calif.
17	Frt.	2	B. & O. R. R. Co. (Md.)	Baltimore, Md.	Baltimore and Charles Streets.
18	Frt.	1	William Kenny	New York, N. Y.	449 Fiftieth Street (B).
19	Frt.	1	James J. McNally	Philadelphia, Pa.	Bullitt Building.
20	Pas.	3	Blair Ferry Co. (Tenn.)	Chattanooga, Tenn.	Loudon, Tenn.
21	Frt.	1	James McWilliams Blue Line (N. J.)	New York, N. Y.	1 Broadway.
22	Frt.	1	New York Trap Rock Corporation (N. Y.)	do.	250 Park Avenue.
23	Frt.	1	Manhattan Lighterage Corporation (N. Y.)	do.	17 Battery Place.
24	Frt.	1	Adolph Polssant	Albany, N. Y.	Champlain, N. Y.
25	Frt.	0	Weyerhaeuser Timber Co. (Wash.)	Tacoma, Wash.	Tacoma Building.
26	Frt.	0	Thomas J. Howard	New York, N. Y.	1 Broadway.
27	Frt.	1	F. A. Polssant	Rouses Point, N. Y.	Pier No. 6, East River, New York, N. Y.
28	Frt.	1	James J. Kelly	New York, N. Y.	59 Pearl Street.
29	Frt.	1	Buffalo Gravel Corporation (N. Y.)	Buffalo, N. Y.	19 Hudson Street.
30	Frt.	1	Keeler Transportation Line (N. Y.)	New York, N. Y.	1 Broadway.
31	Frt.	1	Anthony O'Boyle	do.	11 Moore Street.
32	Frt.	1	M. & J. Tracy (N. Y.)	do.	Do.
33	Frt.	1	John P. Feeney	do.	44 Whitehall Street.
34	Frt.	1	Edward G. Murray Lighterage & Transportation Co. (N. Y.)	Albany, N. Y.	Waterford, N. Y.
35	Frt.	1	M. & J. Tracy (N. Y.)	New York, N. Y.	1 Broadway.
36	Frt.	0	Thomas O'Brien	do.	33 Coenties Slip.
37	Frt.	1	New York Central R. R. Co. (N. Y.)	do.	6 Beaver Street.
38	Fsh.	0	Booth Fisheries Co. (Del.)	Seattle, Wash.	Pier 11B, foot Wall Street.
39	Frt.	1	New York Central R. R. Co. (N. Y.)	New York, N. Y.	6 Beaver Street.
40	Frt.	1	Keeler Transportation Line (N. Y.)	do.	1 Broadway.
41	Frt.	1	Elmer A. Keeler	do.	Do.
42	Frt.	1	do.	do.	Do.
43	Frt.	1	Adolph Polssant	Rouses Point, N. Y.	Champlain, N. Y.
44	Frt.	3	Elmer A. Keeler	New York, N. Y.	1 Broadway.
45	Fsh.	0	Booth Fisheries Co. (Del.)	Seattle, Wash.	Pier 11B, foot Wall Street.
46	Frt.	1	New York Central R. R. Co. (N. Y.)	New York, N. Y.	6 Beaver Street.
47	Frt.	1	Southern Transportation Co. (N. J.)	Philadelphia, Pa.	Commercial Trust Building.
48	Frt.	1	Anthony O'Boyle	New York, N. Y.	15 Moore Street.
49	Frt.	1	do.	do.	Do.
50	Frt.	1	Patrick Maroney	Albany, N. Y.	Kingston, N. Y.
51	Pld.	2	Henry B. Moran	Detroit, Mich.	Algonac, Mich.
52	Frt.	2	Eastern Transportation Co. (Del.)	Wilmington, Del.	Ford Building.
53	Frt.	1	Simmons Lee Corporation (N. Y.)	New York, N. Y.	44 Whitehall Street.
54	Frt.	2	B. & O. R. R. Co. (Md.)	Baltimore, Md.	Baltimore and Charles Streets.
55	Frt.	1	New York Trap Rock Corporation (N. Y.)	New York, N. Y.	250 Park Avenue.
56	Tnk.	1	Ulster Oil Transportation Corporation (N. Y.)	do.	Kingston, N. Y.
57	Frt.	0	Jno. Dejus	Seattle, Wash.	Port Madison, Wash.
58	Fsh.	0	Nakat Packing Corporation (N. Y.)	Ketchikan, Alaska	
59	Frt.	1	Red Star Towing & Transportation Co. (W. Va.)	New York, N. Y.	17 Battery Place.
60	Frt.	1	Cleary Bros. (N. Y.)	do.	116 Broad Street.
61	Pas.	3	Natchez & Louisiana Railway Transfer Co. (Pa.)	St. Louis	Railway Exchange Building.
62	Frt.	0	Harley Hake	Tacoma, Wash.	Dockton, Wash.
63	Fsh.	0	North Pacific Trading & Packing Co. (Calif.)	Seattle, Wash.	88 Hamlin Street.
64	Fsh.	0	do.	do.	Do.
65	Fsh.	0	do.	do.	Do.
66	Fsh.	0	Booth Fisheries Co. (Del.)	do.	Pier 11B, foot Wall Street.
67	Frt.	0	James T. O'Donnell	New York, N. Y.	44 Whitehall Street.
68	Frt.	0	Bellingham Canning Co. (Wash.)	Seattle, Wash.	South Bellingham, Wash.
69	Frt.	0	Lyle Logging & Mercantile Co. (Wash.)	do.	Hoquiam, Wash.
70	Frt.	0	Bellingham Canning Co. (Wash.)	do.	Bellingham, Wash.
71	Frt.	0	Eugene F. Dunlap	do.	La Conner, Wash.
72	Frt.	0	La Conner Cooperative Fishermen (Wash.)	do.	Do.

* Formerly barge (a Pocahontas No. 1.
b Metropolitan No. 6.

* Formerly scow K. & W. No. 7.

Unrigged Vessels

Line No.	Official No.	Rig	Name of vessel	Tonnage		Register dimensions			When built	Where built
				Gross	Net	Length	Breadth	Depth		
						Feet	Feet	Feet		
1	160080	Sew.	L. No. 9.	18	18	45.1	12.9	4.1	1916	Bellingham, Wash.
2	164494	Sow.	L. B. P. Co. No. 2.	26	26	51.1	15.9	4.1	1911	do.
3	164032	Sew.	L. B. P. Co. No. 4.	14	14	40.9	11.9	3.8	1911	do.
4	165678	Sew.	L. B. P. Co. No. 6.	26	26	51.0	15.9	4.1	1914	do.
5	165679	Sow.	L. B. P. Co. No. 7.	26	26	51.0	15.9	4.1	1914	do.
6	165044	Sow.	L. C. L. Co. No. 1.	14	14	43.4	16.0	2.6	1912	Bath, Me.
7	165049	Sow.	L. C. L. Co. No. 2.	13	13	43.5	16.0	2.6	1912	do.
8	165065	Sow.	L. C. L. Co. No. 3.	13	13	43.6	16.0	2.6	1912	do.
9	165628	Sow.	L. C. L. Co. No. 5.	17	17	45.7	16.4	3.1	1914	do.
10	166381	Brg.	L. A. H. D. Scow No. 11.	23	23	45.0	20.0	3.5	1916	Wilmington, Calif.
11	166333	Brg.	L. A. H. D. Scow No. 13.	157	157	100.0	29.0	6.5	1913	San Francisco, Calif.
12	167064	Brg.	L & L 100.	341	332	149.4	22.0	11.3	1917	Brooklyn, N. Y.
13	167331	Brg.	L & L 102.	336	326	149.5	21.3	11.7	1918	do.
14	167416	Brg.	L & L 103.	332	322	147.4	21.5	11.4	1918	do.
15	164756	Sow.	L. McN. & L. No. 1.	28	28	50.0	16.0	4.5	1912	Port Blakely, Wash.
16	164756	Sow.	L. McN. & L. No. 2.	28	28	50.0	16.0	4.5	1912	do.
17	164757	Sow.	L. McN. & L. No. 3.	28	28	50.0	16.0	4.5	1912	do.
18	164758	Sow.	L. McN. & L. No. 4.	15	15	40.0	13.7	3.9	1912	do.
19	164759	Sow.	L. McN. & L. No. 5.	15	15	40.0	13.7	3.9	1912	do.
20	165165	Sow.	L. McN. & L. No. 6.	14	14	40.0	13.7	3.2	1913	do.
21	170255	Sow.	L. McN. & L. II, No. 6.	74	74	66.0	21.9	6.4	1929	Houghton, Wash.
22	165165	Sow.	L. McN. & L. No. 7.	14	14	40.0	13.7	3.2	1913	Port Blakely, Wash.
23	170255	Sow.	L. McN. & L. II No. 7.	25	25	46.0	18.0	3.5	1929	Houghton, Wash.
24	165167	Sow.	L. McN. & L. No. 8.	14	14	40.0	13.7	3.2	1913	Port Blakely, Wash.
25	165168	Sow.	L. McN. & L. No. 9.	14	14	40.0	13.7	3.2	1913	do.
26	167845	Sow.	L. McN. & L. No. 9-IV.	39	39	56.0	18.0	4.8	1920	Seattle, Wash.
27	165169	Sow.	L. McN. & L. No. 10.	14	14	40.0	13.7	3.2	1913	Port Blakely, Wash.
28	164006	Sow.	L. L. & M. Co. No. 1.	18	18	39.6	14.2	4.0	1907	Hoquiam, Wash.
29	169708	Sow.	L. McN. & L. II No. 1.	75	75	66.0	21.9	6.3	1927	Houghton, Wash.
30	170046	Sow.	L. McN. & L. V. No. 1.	83	83	71.7	23.9	5.4	1928	Port Blakely, Wash.
31	170254	Sow.	L. McN. & L. V. No. 2.	80	80	72.0	23.9	5.5	1929	Houghton, Wash.
32	170560	Sow.	L. McN. & L. V. No. 3.	74	74	72.1	24.0	5.0	1930	Seattle, Wash.
33	169181	Sow.	L. McN. & L. VI No. 1.	62	62	60.0	20.0	5.8	1925	do.
34	169182	Sow.	L. McN. & L. VI No. 2.	75	75	65.9	22.0	6.1	1925	do.
35	169183	Sow.	L. McN. & L. VI No. 3.	75	75	65.9	22.0	6.1	1925	do.
36	170558	Sow.	L. McN. & L. VII No. 1.	72	72	65.6	22.0	6.2	1930	do.
37	170559	Sow.	L. McN. & L. VII No. 2.	72	72	65.6	22.0	6.2	1930	do.
38	170248	Sow.	L. McN. & L. IX No. 15.	41	41	60.0	18.0	4.5	1929	Houghton, Wash.
39	170564	Sow.	L. McN. & L. IX No. 16.	35	35	59.9	17.9	3.8	1930	Seattle, Wash.
40	170226	Sow.	L. McN. & L. X No. 1.	34	34	55.9	18.0	4.0	1929	Houghton, Wash.
41	170227	Sow.	L. McN. & L. X No. 2.	34	34	56.0	18.0	4.0	1929	do.
42	169443	Sow.	L. McN. & L. No. 1-III.	74	74	65.3	21.9	6.0	1929	Seattle, Wash.
43	169444	Sow.	L. McN. & L. No. 9-IX.	6	6	35.6	10.4	1.9	1926	do.
44	169051	Brg.	L. R. & T. C. No. 1.	7	7	22.1	12.4	3.0	1924	Nome, Alaska.
45	163821	Onl.	L. D. Prouty.	123	117	95.5	17.4	8.5	1909	Whitehall, N. Y.
46	162613	Brg.	L. S. Storrs.	522	522	129.3	30.0	12.3	1905	Roundout, N. Y.
47	168718	Sow.	L. S. Wood No. 7 ⁵ .	234	234	90.0	34.0	8.9	1923	Seattle, Wash.
48	218182	Brg.	Lady Marian.	431	398	136.7	36.2	12.5	1919	Tampa, Fla.
49	163450	Brg.	Lafayette.	504	504	95.9	34.1	8.6	1908	Perth Amboy, N. J.
50	141722	Brg.	Lahaina.	1,067	994	217.0	42.0	17.0	1901	Oakland, Calif.
51	216194	Brg.	LAKE ALLEN.	2,015	1,883	253.5	43.8	20.4	1918	Ecorse, Mich.
52	166741	Brg.	LAKE BENCON.	431	431	116.3	29.1	12.5	1917	Kingston, N. Y.
53	216295	Brg.	LAKE CAPENS.	2,020	1,200	251.0	43.5	20.0	1918	Superior, Wis.
54	169236	Brg.	LAKE CHAMPLAIN.	534	534	119.6	30.2	13.6	1917	Kingston, N. Y.
55	216168	Brg.	LAKE CRYSTAL.	2,015	1,883	253.5	43.8	20.4	1918	Ecorse, Mich.
56	218713	Drg.	LAKE ELLENDALE.	1,153	1,038	160.6	43.6	14.9	1919	do.
57	166592	Brg.	LAKE ERIC.	432	432	113.0	29.5	12.7	1916	Kingston, N. Y.
58	219737	Brg.	LAKE FARGE.	2,419	2,231	251.0	43.6	26.1	1918	Cleveland, Ohio.
59	219177	Drg.	LAKE FITHIAN.	1,322	1,168	150.2	43.1	13.6	1919	Superior, Wis.
60	217658	Brg.	LAKE FOLCROFT.	3,183	3,040	313.0	43.6	28.0	1919	Wyandotte, Mich.
61	217764	Brg.	LAKE FREELAND.	3,212	3,069	313.0	43.6	26.0	1919	Lorain, Ohio.
62	218490	Brg.	LAKE FRUGALITY.	3,212	3,069	313.0	43.6	26.0	1919	do.
63	218616	Brg.	LAKE FRUMET.	2,419	2,231	251.0	43.6	26.1	1919	do.
64	218261	Brg.	LAKE HEMLOCK.	2,015	1,883	253.5	43.8	20.4	1918	Ecorse, Mich.
65	166509	Brg.	LAKE HURON.	488	488	116.5	30.5	13.3	1916	South Roundout, N. Y.
66	217067	Brg.	LAKE KYTLE.	1,991	1,855	250.5	43.7	20.4	1918	Manitowoc, Wis.
67	216406	Brg.	LAKE LOUPE.	2,023	1,890	253.5	43.5	22.5	1918	Ashtabula, Ohio.
68	166746	Brg.	LAKE MICHIGAN.	480	480	117.9	30.9	13.5	1916	Kingston, N. Y.
69	166730	Brg.	LAKE PINCED.	518	518	120.5	31.2	13.6	1917	do.
70	167301	Brg.	LAKE TUPPER.	541	541	118.0	31.0	14.5	1917	do.
71	61173	Brg.	Lancaster.	392	392	170.1	23.8	11.0	1915	Elkton, Md.
72	168575	Brg.	Lansing.	481	481	100.0	32.3	8.8	1923	Brooklyn, N. Y.
73	166479	Brg.	Laredo.	190	190	90.0	31.0	7.9	1913	Keyport, N. J.
74	168844	Brg.	Laredo.	283	283	99.4	34.2	9.4	1923	Kingston, N. Y.
75	48702	Brg.	Larnie.	380	380	167.6	23.5	10.9	1902	Elkton, Md.
76	168062	Drg.	Larsen Dredge No. 1.	30	30	43.6	21.8	3.6	1919	Menominee, Mich.
77	37022	Brg.	Laura.	407	407	172.4	23.8	11.0	1899	Elkton, Md.

¹ Formerly barge Occo 100.
² Formerly barge Occo 102.

³ Formerly barge Occo 103.
⁴ Formerly barge Blue Bird.

Unrigged Vessels

685

Line No.	Service	Crew	Name of owner	Home port	Address of owner
1	Frt.	0	Bellingham Canning Co. (Wash.)	Port Townsend, Wash.	South Bellingham, Wash.
2	Fsh.	0	Thomas Garner	Petersburg, Alaska	Pybus Bay, Alaska.
3	Fsh.	0	Stuart Corporation (Wash.)	Seattle, Wash.	Stuart Building.
4	Fsh.	0	do.	Ketchikan, Alaska	
5	Frt.	0	Port Walter Herring & Packing Co. (Alaska)	Juneau, Alaska	
6	Frt.	1	Bath Box Co. (Me.)	Bath, Me.	509 Washington Street.
7	Frt.	1	do.	do.	Do.
8	Frt.	1	do.	do.	Do.
9	Frt.	1	do.	do.	Do.
10	Frt.	1	City of Los Angeles (Calif.)	Los Angeles, Calif.	City Hall.
11	Frt.	1	do.	do.	Do.
12	Frt.	1	L. & L. Canal Line (N. Y.)	Albany, N. Y.	Athens, N. Y.
13	Frt.	1	do.	do.	Do.
14	Frt.	1	do.	do.	Do.
15	Frt.	0	Libby, McNeill & Libby (Me.)	Seattle, Wash.	88 Hamlin Street.
16	Frt.	0	do.	do.	Do.
17	Frt.	0	do.	do.	Do.
18	Frt.	0	do.	do.	Do.
19	Frt.	0	do.	do.	Do.
20	Frt.	0	do.	do.	Do.
21	Fsh.	0	do.	do.	Do.
22	Frt.	0	do.	do.	Do.
23	Fsh.	0	do.	do.	Do.
24	Frt.	0	do.	do.	Do.
25	Frt.	0	do.	do.	Do.
26	Frt.	0	do.	do.	Do.
27	Frt.	0	do.	do.	Do.
28	Frt.	0	Lytle Logging & Mercantile Co. (Wash.)	do.	Hoquiam, Wash.
29	Fsh.	0	Libby, McNeill & Libby (Me.)	do.	88 Hamlin Street.
30	Fsh.	0	do.	do.	Do.
31	Fsh.	0	do.	do.	Do.
32	Fsh.	0	do.	do.	Do.
33	Frt.	0	do.	do.	Do.
34	Frt.	0	do.	do.	Do.
35	Frt.	0	do.	do.	Do.
36	Fsh.	0	do.	do.	Do.
37	Fsh.	0	do.	do.	Do.
38	Fsh.	1	do.	do.	Do.
39	Fsh.	0	do.	do.	Do.
40	Fsh.	0	do.	do.	Do.
41	Frt.	0	do.	do.	Do.
42	Fsh.	0	do.	do.	Do.
43	Fsh.	0	do.	do.	Do.
44	Frt.	0	Lomen Reindeer Corporation (Del.)	Nome, Alaska	
45	Frt.	1	Lottie Martin	New York, N. Y.	467 Columbus Avenue.
46	Frt.	1	James McWilliams Blue Line (N. J.)	do.	1 Broadway.
47	Frt.	0	Tugs & Barges (Wash.)	Seattle, Wash.	Colman Dock.
48	Frt.	2	Southern Pine Export Co. (Fla.)	Tampa, Fla.	
49	Frt.	1	Southern Pacific Co. (Ky.)	New York, N. Y.	Pier 49, North River.
50	Fsh.	1	Daisy H. Monstad	Los Angeles, Calif.	Redondo Beach, Calif.
51	Frt.	10	Ford Motor Co. (Del.)	Detroit, Mich.	Highland Park, Mich.
52	Frt.	1	M. & J. Tracy (N. Y.)	New York, N. Y.	1 Broadway.
53	Frt.	28	Tennessee Coal, Iron & R. R. Co. (Tenn.)	Mobil, Ala.	Brown Marx Building.
54	Frt.	1	M. & J. Tracy (N. Y.)	New York, N. Y.	1 Broadway.
55	Frt.	10	Ford Motor Co. (Del.)	Detroit, Mich.	Highland Park, Mich.
56	Drg.	37	National Dredging Co. (Del.)	New York, N. Y.	233 Broadway.
57	Frt.	0	Anthony O'Boyle	do.	11 Moore Street.
58	Frt.	9	Ford Motor Co. (Del.)	Detroit, Mich.	River Rouge, Mich.
59	Drg.	8	National Dredging Co. (Del.)	New York, N. Y.	233 Broadway.
60	Frt.	10	Ford Motor Co. (Del.)	Detroit, Mich.	Dearborn, Mich.
61	Frt.	10	do.	do.	Do.
62	Frt.	10	do.	do.	Do.
63	Frt.	9	Ford Motor Co. (Del.)	do.	Highland Park, Mich.
64	Frt.	10	do.	do.	Do.
65	Frt.	1	M. & J. Tracy (N. Y.)	New York, N. Y.	1 Broadway.
66	Frt.	10	Ford Motor Co. (Del.)	Detroit, Mich.	Highland Park, Mich.
67	Frt.	10	do.	do.	Do.
68	Frt.	0	Anthony O'Boyle	New York, N. Y.	15 Moore Street.
69	Frt.	1	M. & J. Tracy (N. Y.)	do.	1 Broadway.
70	Frt.	0	do.	do.	Do.
71	Frt.	1	Southern Transportation Co. (N. J.)	Philadelphia, Pa.	Commercial Trust Building.
72	Frt.	1	New York Central R. R. Co. (N. Y.)	New York, N. Y.	6 Beaver Street.
73	Frt.	1	Mallory Steamship Co. (Me.)	do.	Pier 36, North River.
74	Frt.	1	Southern Pacific Co. (Ky.)	do.	Pier 49, North River.
75	Frt.	1	James J. McNally	Philadelphia, Pa.	Bullitt Building.
76	Drg.	1	James Anton	Milwaukee, Wis.	921 South Eighteenth Street, Manitowish, Wis.
77	Frt.	1	Diamond P. Transportation Co. (Del.)	Philadelphia, Pa.	151 South Front Street.

⁶ Formerly barge Vulcan.

⁶ Formerly barge Frank C. Kugler.

Unrigged Vessels

Line No.	Official No.	Rig	Name of vessel	Tonnage		Register dimensions			When built	Where built
				Gross	Net	Length	Breadth	Depth		
						Feet	Feet	Feet		
1	48680	Brg.	Laura.....	292	292	104.2	26.8	10.8	1900	West New Brighton, N. Y.
2	108400	Brg.	Laura R.....	321	321	111.6	32.8	9.3	1922	Kingston, N. Y.
3	162129	Brg.	Laura M. Keeler.....	389	389	143.9	30.2	10.8	1903	Elkton, Md.
4	48562	Brg.	Laurence.....	449	427	151.0	32.5	11.0	1887	New London, Conn.
5	168603	Brg.	Lawrence.....	429	429	110.4	30.1	12.6	1922	Kingston, N. Y.
6	169166	Brg.	LAWRENCE J. TOMLINSON.....	721	712	200.2	36.0	10.2	1910	Pittsburgh, Pa.
7	165529	Brg.	Leach Bros.....	424	424	114.2	28.4	12.6	1913	Kingston, N. Y.
8	163691	Brg.	Le Baron S. Willard.....	468	444	121.5	30.2	12.0	1908	Gildersteeve, Conn.
9	167295	Brg.	Leesburg.....	286	286	98.0	36.0	9.0	1916	Tottenville, N. Y.
10	105037	Brg.	Leeside.....	447	447	97.3	30.9	8.3	1912	Port Richmond, N. Y.
11	105249	Brg.	Leeway.....	436	436	99.7	29.5	8.2	1913	Mariners Harbor, N. Y.
12	163778	Sow.	LEINSTER.....	316	316	125.0	32.0	8.6	1909	Ecorse, Mich.
13	169947	Brg.	Lola.....	24	24	48.1	17.8	3.1	1927	Bonamont, Tex.
14	167630	Sow.	Lena.....	22	22	44.5	16.3	3.9	1919	Brimnon, Wash.
15	169363	Brg.	Lena.....	17	17	44.3	13.2	4.2	1925	San Francisco, Calif.
16	167013	Brg.	Leo R.....	330	330	114.0	34.5	8.8	1910	Rondout, N. Y.
17	167637	Brg.	Leo Killian.....	240	240	107.6	22.5	10.5	1919	Kingston, N. Y.
18	167059	Onl.	Leome & Dennis.....	108	101	95.9	17.5	7.6	1917	Cohoes, N. Y.
19	163522	Onl.	Leon N. Fish.....	104	99	96.1	17.5	7.4	1908	*Watervliet, N. Y.
20	163247	Brg.	Leroy.....	168	142	90.3	28.1	7.5	1907	Tottenville, N. Y.
21	163482	Brg.	Leslie.....	189	189	99.6	30.3	6.9	1904	Newburgh, N. Y.
22	48704	Brg.	Letty.....	383	365	121.0	27.5	12.0	1903	Gildersteeve, Conn.
23	168402	Brg.	Lewis Ferry.....	9	9	41.0	11.1	2.6	1922	Alexandra Bay, N. Y.
24	165440	Sow.	Lewis No. 1.....	24	24	40.5	20.5	3.5	1904	Port Blakely, Wash.
25	170447	Brg.	LEWISTON.....	284	284	100.0	34.0	9.0	1929	Wilmington, Del.
26	168517	Brg.	Lexington.....	425	415	110.1	30.0	12.7	1922	Kingston, N. Y.
27	166993	Brg.	Lexington.....	280	280	113.0	32.5	8.6	1908	Brooklyn, N. Y.
28	169292	Brg.	*LIBBY BARGE NO. 4.....	370	363	130.0	40.0	9.0	1925	Honolulu, Hawaii
29	169455	Brg.	*LIBBY HONOLULU NO. 3.....	403	403	130.0	40.0	8.4	1928	Oakland, Calif.
30	163127	Brg.	Liberty.....	410	410	110.0	28.0	13.0	1907	Perth Amboy, N. J.
31	167245	Brg.	Liberty.....	503	503	116.6	30.7	13.4	1918	Kingston, N. Y.
32	167391	Brg.	Liberty.....	247	240	105.6	22.0	10.8	1918	Cohoes, N. Y.
33	168580	Brg.	Liberty.....	215	215	90.1	32.2	8.8	1899	Brooklyn, N. Y.
34	170282	Drg.	Liberty.....	600	600	127.0	44.7	10.8	1918	Philadelphia, Pa.
35	167329	Brg.	Liberty Bell.....	511	511	120.7	30.3	13.4	1918	South Rondout, N. Y.
36	167349	Brg.	Liberty Bond.....	493	493	115.3	31.0	13.5	1918	Kingston, N. Y.
37	167446	Brg.	Liberty/Loan.....	440	440	110.0	31.2	12.4	1918	South Rondout, N. Y.
38	167308	Brg.	Lieut. Murray.....	236	222	105.3	22.5	10.5	1918	Whitehall, N. Y.
39	166111	Brg.	*Lighter C. C. B. No. 1.....	435	435	112.0	29.2	13.3	1914	Kingston, N. Y.
40	166236	Brg.	*Lighter C. C. B. No. 2.....	389	389	95.4	30.0	13.6	1912	South Rondout, N. Y.
41	164400	Sow.	Lighter No. 1.....	33	33	51.6	20.0	4.0	1909	Buffalo, N. Y.
42	167899	Brg.	Lila E. Hanley.....	247	247	105.6	22.0	10.9	1920	Cohoes, N. Y.
43	164066	Sow.	*Lillico No. 1.....	435	435	122.0	40.0	10.0	1910	Port Blakely, Wash.
44	168369	Sow.	Limit.....	258	258	71.0	22.0	6.0	1922	Petersburg, Alaska
45	162886	Brg.	Lincoln.....	182	184	90.6	28.8	8.0	1906	Weehawken, N. J.
46	164999	Sow.	Linda.....	8	5	35.7	12.2	2.3	1912	Dresden, Me.
47	168965	Brg.	Linda.....	230	230	99.9	21.0	10.7	1924	Whitehall, N. Y.
48	165103	Brg.	Linden.....	443	417	99.4	31.5	8.5	1912	Mariners Harbor, N. Y.
49	169422	Brg.	Little Billie.....	306	306	111.8	33.8	8.8	1925	Tottenville, N. Y.
50	169283	Brg.	Livingston.....	445	445	100.0	32.2	7.7	1925	Newburgh, N. Y.
51	165742	Brg.	Lizzie Harvey.....	426	426	110.3	30.2	12.1	1914	Brooklyn, N. Y.
52	48678	Brg.	Lizzie Horan.....	335	335	109.0	28.2	10.9	1901	Rondout, N. Y.
53	169033	Brg.	Lloyd.....	496	496	195.4	23.9	12.0	1924	Salsbury, Md.
54	162777	Onl.	Lloyd N. Scott.....	102	97	96.0	17.0	7.5	1906	Rondout, N. Y.
55	166206	Brg.	Lockhart.....	235	235	102.6	30.1	7.9	1913	do
56	168574	Brg.	Lockhart Ferry.....	9	9	52.0	11.0	2.0	1922	Powhatan, Ark.
57	164043	Brg.	Lockport.....	426	398	100.7	31.4	7.7	1910	Tottenville, N. Y.
58	48631	Sow.	Lockwood VIII.....	148	148	88.7	28.2	7.1	1898	Seattle, Wash.
59	170460	Brg.	LONE STAR NO. 1.....	775	775	155.9	37.4	12.3	1929	Camden, N. J.
60	170471	Brg.	Longview Ferry.....	7	7	44.4	12.0	1.6	1929	Warren, Ark.
61	163550	Brg.	LOHAIN.....	596	503	165.0	44.0	12.0	1908	Cleveland, Ohio
62	166299	Brg.	Lorain.....	294	294	78.6	28.0	6.6	1916	Brooklyn, N. Y.
63	166599	Brg.	Lorana.....	307	307	111.8	33.6	9.2	1900	do
64	167007	Brg.	Loreley.....	317	317	79.9	28.1	7.7	1917	do
65	167398	Brg.	Loretta.....	452	452	115.3	30.0	12.6	1917	Kingston, N. Y.
66	165318	Brg.	Loretta Monk.....	303	303	90.5	28.0	11.6	1912	do
67	168542	Brg.	Loretto O'Boyle.....	2,200	2,200	267.3	46.0	23.6	1919	Baltimore, Md.
68	168220	Onl.	Lorraine.....	125	125	95.9	17.5	7.7	1921	Cohoes, N. Y.
69	169124	Drg.	Los Angeles.....	199	192	116.6	34.2	5.7	1910	Los Angeles, Calif.
70	164443	Sow.	Lota.....	11	11	40.8	12.6	2.8	1911	Ketchikan, Alaska

* Formerly barge (a) Joel.

* Formerly barge (b) Joe Scully.

* Formerly barge New York Dock Terminal No. 25.

* Formerly barge Trieste.

* Formerly barge New York Dock Railway No. 29.

* Formerly barge I. I. S. N. Co. Pine Barge No. 1.

Line No.	Serv-ice	Crew	Name of owner	Home port	Address of owner
1	Frt.	1	Keeler Transportation Line (N. Y.).....	New York, N. Y.....	1 Broadway.
2	Frt.	1	Jacob Rice & Sons.....	do.....	103 Park Avenue.
3	Frt.	1	Keeler Transportation Line (N. Y.).....	do.....	1 Broadway.
4	Frt.	2	Thames Towboat Co. (Conn.).....	New London, Conn.....	Bank Street.
5	Frt.	1	New York Central R. R. Co. (N. Y.).....	New York, N. Y.....	0 Beaver Street.
6	Tnk.	1	Nicholas N. Petterson.....	do.....	708 Bloomfield Street, Hoboken, N. J.
7	Frt.	1	John F. Leach.....	do.....	29 Broadway.
8	Frt.	0	Bertoll W. King.....	do.....	17 Battery Place.
9	Frt.	1	Clyde Steamship Co. (Me.).....	do.....	Pier 36, North River.
10	Frt.	1	Simmons Lee Corporation (N. Y.).....	do.....	44 Whitehall Street.
11	Frt.	1	do.....	do.....	Do.
12	Frt.	0	Dunbar & Sullivan Dredging Co. (N. Y.).....	Buffalo, N. Y.....	Erie County Bank Building.
13	Fer.	1	J. A. Baker.....	Port Arthur, Tex.....	Beaumont, Tex.
14	Fer.	0	George W. Jameson.....	Seattle, Wash.....	Brinnon, Wash.
15	Fsh.	0	Anthony Tardio.....	San Francisco, Calif.....	Monterey, Calif.
16	Frt.	1	New York & Albany Lighterage Co. (N. Y.).....	New York, N. Y.....	Pier 39, North River.
17	Frt.	1	Richard Lenahan Co. (N. Y.).....	Albany, N. Y.....	Kingston, N. Y.
18	Frt.	1	Marvin H. Lear.....	New York, N. Y.....	Care M. E. Finnecan, 11 Moore Street.
19	Frt.	1	Edward G. Murray Lighterage & Transportation Co. (N. Y.).....	Albany, N. Y.....	Waterford, N. Y.
20	Frt.	1	New York Central R. R. Co. (N. Y.).....	New York, N. Y.....	6 Beaver Street.
21	Frt.	1	John Maxwell Sons.....	do.....	51 Chambers Street.
22	Frt.	1	Keeler Transportation Co. (N. Y.).....	do.....	1 Broadway.
23	Frt.	2	E. C. Lewis.....	Cape Vincent, N. Y.....	Fine View, N. Y.
24	Frt.	0	Foss Co. (Wash.).....	Seattle, Wash.....	Bolcom Dock.
25	Frt.	1	New York Central Railroad (N. Y.).....	New York, N. Y.....	6 Beaver Street.
26	Frt.	1	do.....	do.....	Do.
27	Frt.	1	American Lighterage Corporation (N. Y.).....	do.....	Care Sherman V. Petrie (B).
28	Frt.	0	Libby, McNeill & Libby (Hawaii).....	Honolulu, Hawaii.....	Walkamilo Road.
29	Frt.	1	do.....	do.....	Do.
30	Frt.	1	Robert Loughlin.....	New York, N. Y.....	15 Moore Street.
31	Frt.	1	Cleary Bros. (N. Y.).....	do.....	116 Broad Street.
32	Frt.	1	John E. Matton (N. Y.).....	Albany, N. Y.....	Third Street, Waterford, N. Y.
33	Frt.	1	American Lighterage Corporation (N. Y.).....	New York, N. Y.....	Care Sherman V. Petrie (B).
34	Drg.	3	Warner Co. (Del.).....	Philadelphia, Pa.....	1618 Walnut Street.
35	Frt.	1	Anthony O'Boyle.....	New York, N. Y.....	15 Moore Street.
36	Frt.	0	M. & J. Tracy (N. Y.).....	do.....	1 Broadway.
37	Frt.	1	Anthony O'Boyle.....	do.....	15 Moore Street.
38	Frt.	1	Edward G. Murray Lighterage & Transportation Co. (N. Y.).....	Albany, N. Y.....	Waterford, N. Y.
39	Frt.	1	Mystic Steamship Co. (Mass.) (trustees).....	Boston, Mass.....	250 Stuart Street.
40	Frt.	0	do.....	do.....	Do.
41	Frt.	1	Charles Fix.....	Buffalo, N. Y.....	1826 Niagara Street.
42	Frt.	1	R. G. Hays.....	Albany, N. Y.....	Whitehall, N. Y.
43	Frt.	0	Crosby Lighterage Co. (Wash.).....	Seattle, Wash.....	1001 Fairview Avenue, North.
44	Fsh.	0	Jacob Johnson.....	Juneau, Alaska.....	Petersburg, Alaska.
45	Frt.	1	New York Central R. R. Co. (N. Y.).....	New York, N. Y.....	6 Beaver Street.
46	Frt.	1	John N. Mayers.....	Bath, Me.....	Dresden, Me.
47	Frt.	1	William J. Ryan.....	Albany, N. Y.....	Whitehall, N. Y.
48	Frt.	1	New York Central R. R. Co. (N. Y.).....	New York, N. Y.....	6 Beaver Street.
49	Frt.	1	New York Trap Rock Corporation (N. Y.).....	do.....	250 Park Avenue.
50	Frt.	1	New York Central R. R. Co. (N. Y.).....	do.....	6 Beaver Street.
51	Frt.	1	F. D. Harvey.....	do.....	437 Clinton Street (B).
52	Frt.	1	George W. Gascoln.....	do.....	Jersey City, N. J.
53	Frt.	2	R. B. Wathen.....	Baltimore, Md.....	Pier 4, East Pratt Street.
54	Frt.	1	Lake Champlain Transportation Co. (N. Y.).....	Albany, N. Y.....	Whitehall, N. Y.
55	Frt.	1	Mallory Steamship Co. (Me.).....	New York, N. Y.....	Pier 36, North River
56	Pas.	1	Walker Blagg.....	St. Louis, Mo.....	Tulsa, Okla.
57	Frt.	1	New York Central R. R. Co. (N. Y.).....	New York, N. Y.....	6 Beaver Street.
58	Frt.	0	Bolcom Canal Lumber Co. (Wash.).....	Seattle, Wash.....	Twelfth Avenue West and Nicker-son Street.
59	Frt.	1	Lone Star Cement Co. (Va.).....	Norfolk, Va.....	National Bank of Commerce Building.
60	Pas.	1	R. L. Davls.....	Memphis, Tenn.....	Warren, Ark.
61	Tnk.	10	Loraln Coal & Dock Co. (Ohio).....	Cleveland, Ohio.....	First National Bank Building, Columbus, Ohio.
62	Frt.	1	B. & O. R. R. Co. (Md.).....	Baltimore, Md.....	Baltimore and Charles Streets.
63	Frt.	1	New York Trap Rock Corporation (N. Y.).....	New York, N. Y.....	250 Park Avenue.
64	Frt.	1	B. & O. R. R. Co. (Md.).....	Baltimore, Md.....	Baltimore and Charles Streets.
65	Frt.	0	Richard J. Foster.....	New York, N. Y.....	11 Broadway.
66	Frt.	0	Thomas Monk, jr.....	do.....	1 Broadway.
67	Frt.	2	Anthony O'Boyle.....	do.....	15 Moore Street.
68	Frt.	1	Arthur A. Senecal.....	do.....	11 Moore Street.
69	Drg.	20	Standard Dredging Co. (N. J.).....	do.....	Woolworth Building.
70	Fsh.	0	Booth Fisheries Co. (Del.).....	Seattle, Wash.....	Pier 11B, foot Wall Street.

* Formerly barge Libby Honolulu No. 1.

† Formerly barge Otto Peterson.

‡ Formerly barge Highview.

* Formerly barge William R. Rose.

† F. W. L. Co. No. 1.

‡ Formerly scow W. T. & B. Co. 40.

Unrigged Vessels

Line No.	Official No.	Rtg	Name of vessel	Tonnage		Register dimensions			When built	Where built	
				Gross	Net	Length	Breadth	Depth			
							Feet	Feet	Feet		
1	167352	Brg.	Lotto.....	745	692	202.6	30.1	12.8	1918	Baltimore, Md.....	
2	163660	Brg.	Louis.....	448	427	116.0	30.2	12.0	1908	Gldersleeve, Conn.....	
3	169873	Brg.	Louis Petrillo.....	320	320	112.0	34.1	9.2	1927	Kingston, N. Y.....	
4	170246	Brg.	Louis J. Cudahey.....	335	335	112.0	34.1	9.2	1928	Newburgh, N. Y.....	
5	165253	Brg.	Louis J. Dempsey.....	457	426	175.0	23.9	12.2	1913	Kingston, N. Y.....	
6	170579	Brg.	Louis J. Ottman.....	335	335	112.0	34.1	9.2	1929	Newburgh, N. Y.....	
7	169523	Brg.	Louis J. Stelling (Inc.), No. 1.....	260	260	114.6	33.9	7.4	1910	Philadelphia, Pa.....	
8	165497	Cnl.	Louis P. Fortin.....	105	99	95.0	17.5	7.6	1913	Watervliet, N. Y.....	
9	166374	Brg.	Louise.....	307	307	111.8	33.6	9.2	1900	Brooklyn, N. Y.....	
10	169127	Brg.	Louise No. 2.....	18	18	55.0	13.7	3.0	1924	Cottonwood Point, Mo.....	
11	166280	Brg.	Louise C. Crane.....	392	392	153.5	30.7	10.4	1916	Sharptown, Md.....	
12	163974	Brg.	Louise E. Schumann.....	379	379	112.0	28.0	11.7	1909	Kingston, N. Y.....	
13	168249	Brg.	LOUISIANA GIRL.....	178	178	100.0	28.3	7.0	1912	New Orleans, La.....	
14	168512	Brg.	LOUISVILLE.....	291	291	140.3	35.1	6.5	1922	Pittsburgh, Pa.....	
15	169156	Brg.	Lowes Ferry.....	13	13	60.5	16.0	1.8	1924	Knoxville, Tenn.....	
16	48681	Brg.	Lowndes.....	311	260	80.0	28.2	8.0	1901	Baltimore, Md.....	
17	169678	Brg.	Luckystone.....	333	333	112.3	34.0	9.5	Unknown.....	
18	169507	Brg.	Lucy Gulndon.....	236	236	107.0	21.5	10.9	1923	Kingston, N. Y.....	
19	168610	Brg.	Ludlow.....	475	475	100.0	32.2	8.8	1923	Port Richmond, N. Y.....	
20	169066	Sow.	Lumber Capital.....	224	224	90.0	36.0	8.0	1924	Seattle, Wash.....	
21	168316	Brg.	Luna.....	163	163	80.5	30.1	7.7	1906	Brooklyn, N. Y.....	
22	166484	Sow.	Lundgren No. 2.....	16	16	39.7	16.0	3.2	1916	Winslow, Wash.....	
23	167169	Sow.	Lundgren No. 3.....	36	36	50.0	18.1	4.9	1918	Eagle Harbor, Wash.....	
24	169399	Brg.	Lunny Crabtree.....	9	9	50.7	11.5	2.1	1925	Rockwood, Tenn.....	
25	163323	Brg.	Lustania.....	476	476	130.8	30.0	12.6	1907	Perth Amboy, N. J.....	
26	140450	Brg.	Luzon.....	1,358	1,182	205.8	40.2	24.0	1881	Boston, Mass.....	
27	111327	Brg.	Lycoming.....	389	389	185.0	23.1	13.6	1901	Pocomoke City, Md.....	
28	162451	Brg.	Lynn.....	472	472	193.8	23.8	10.9	1905	Elkton, Md.....	
29	164844	Brg.	Lynnhaven.....	369	341	180.0	23.9	10.8	1912	Seaford, Del.....	
30	169254	Brg.	Lyons.....	445	445	100.0	32.2	7.7	1925	Newburgh, N. Y.....	
31	162409	Cnl.	Lyons Bros.....	105	99	97.0	17.5	7.3	1905	Watervliet, N. Y.....	
32	170380	Brg.	M-1.....	145	145	75.0	30.0	7.6	1924	Wilmington, Del.....	
33	170381	Brg.	M-2.....	145	145	75.0	30.0	7.6	1924	do.....	
34	170382	Brg.	M-3.....	145	145	75.0	30.0	7.6	1924	do.....	
35	170383	Brg.	M-4.....	190	190	99.8	30.0	7.5	1925	do.....	
36	170384	Brg.	M-5.....	190	190	99.8	30.0	7.5	1926	do.....	
37	170385	Brg.	M-6.....	190	190	99.8	30.0	7.5	1926	do.....	
38	168070	Brg.	M. P. 20 (steel).....	521	521	150.0	36.1	10.6	1920	Kearny, N. J.....	
39	168071	Brg.	M. P. 21 (steel).....	521	521	150.0	36.1	10.6	1920	do.....	
40	168072	Brg.	M. P. 22 (steel).....	521	521	150.0	36.1	10.6	1920	do.....	
41	168073	Brg.	M. P. 23 (steel).....	521	521	150.0	36.1	10.6	1920	do.....	
42	168066	Brg.	M. P. 24 (steel).....	521	521	150.0	36.1	10.6	1924	do.....	
43	168067	Brg.	M. P. 25 (steel).....	521	521	150.0	36.1	10.6	1924	do.....	
44	166370	Sow.	M. P. Co. B.....	11	11	34.9	12.8	3.3	1916	Anacortes, Wash.....	
45	166372	Sow.	M. P. Co. 5.....	13	13	44.2	13.7	2.9	1916	do.....	
46	169065	Brg.	M. P. No. 1 (steel).....	318	318	122.7	30.1	10.8	1915	Baltimore, Md.....	
47	169079	Brg.	M. P. No. 2 (steel).....	564	564	200.7	30.1	10.8	1915	do.....	
48	166126	Brg.	M. P. No. 3 (steel).....	764	764	224.3	34.0	11.7	1915	Port Richmond, N. Y.....	
49	170551	Sow.	M. T. 9.....	176	176	109.6	28.0	6.4	1930	Hoquiam, Wash.....	
50	163840	Brg.	M. T. No. 1.....	636	636	192.0	43.0	9.6	1909	Winslow, Wash.....	
51	163841	Brg.	M. T. No. 2.....	636	636	192.0	43.0	9.6	1909	do.....	
52	164892	Brg.	M. T. No. 3.....	805	805	190.7	42.0	11.0	1912	do.....	
53	145382	Sow.	M. T. No. 6 (iron).....	1,315	1,315	334.0	42.0	11.7	1884	Portland, Ore.....	
54	169396	Sow.	M. T. No. 7.....	828	828	209.4	42.1	9.9	1925	Seattle, Wash.....	
55	170185	Sow.	M. T. No. 8.....	993	993	251.2	42.0	10.2	1928	do.....	
56	169109	Brg.	M. E. Co. No. 1.....	140	140	80.3	31.9	5.9	1915	Baltimore, Md.....	
57	168332	Sow.	M. M. Co. No. 10.....	89	89	70.4	23.9	6.0	1922	Bellingham, Wash.....	
58	168050	Sow.	M. M. Co. No. 12.....	361	361	71.1	32.0	7.0	1923	Seattle, Wash.....	
59	168721	Sow.	M. M. Co. No. 14.....	172	172	88.3	32.0	7.0	1923	do.....	
60	165212	Sow.	M. S. P. Co. No. 1.....	20	20	36.0	17.7	3.9	1913	do.....	
61	165213	Sow.	M. S. P. Co. No. 2.....	20	20	36.0	17.7	3.9	1913	do.....	
62	165589	Sow.	M. T. Ry. No. 5.....	376	376	140.0	33.6	8.0	1914	Raymond, Wash.....	
63	169897	Brg.	M. T. & T. Co. 18.....	440	446	135.6	35.1	11.3	1919	Boston, Mass.....	
64	169898	Brg.	M. T. & T. Co. 20.....	213	213	100.2	30.2	7.7	1912	Tottenville, N. Y.....	
65	169899	Brg.	M. T. & T. Co. 22.....	63	63	70.7	35.0	3.1	1916	Newark, N. J.....	
66	169900	Brg.	M. T. & T. Co. 26.....	281	281	105.2	33.3	8.6	1914	Peekskill, N. Y.....	
67	165937	Brg.	M. T. & T. Co. No. 36.....	277	277	112.3	32.2	8.4	1912	Brooklyn, N. Y.....	
68	169601	Brg.	M. T. & T. Co. 38.....	269	269	112.4	32.1	8.2	1914	New York, N. Y.....	
69	169602	Brg.	M. T. & T. Co. 40.....	280	280	106.5	32.3	9.1	1914	Brooklyn, N. Y.....	
70	169903	Brg.	M. T. & T. Co. 44.....	258	258	102.7	33.2	8.3	1915	Peekskill, N. Y.....	
71	169904	Brg.	M. T. & T. Co. 48.....	291	291	110.4	31.3	9.3	1914	do.....	
72	166015	Brg.	M. T. & T. Co. No. 58.....	302	302	112.3	33.0	9.2	1915	Tottenville, N. Y.....	
73	166016	Brg.	M. T. & T. Co. No. 60.....	302	302	112.3	33.0	9.2	1915	do.....	
74	166017	Brg.	M. T. & T. Co. No. 62.....	302	302	112.3	33.0	9.2	1915	do.....	

1 Formerly barge Northern No. 20.

2 Formerly barge Robert Donaldson.

3 Formerly barge Irma McIlvaine.

4 Formerly barge Mollie Weston.

Unrigged Vessels

689

Line No.	Service	Crew	Name of owner	Home port	Address of owner
1	Frt.	5	Lottie V. Wathen.....	Baltimore, Md.....	Pier 4, East Pratt Street.
2	Frt.	1	James McWilliams Blue Line (N. J.).....	New York, N. Y.....	1 Broadway.
3	Frt.	1	New York Trap Rock Corporation (N. Y.).....	do.....	250 Park Avenue.
4	Frt.	1	do.....	do.....	Do.
5	Frt.	1	Robert B. Wathen.....	Baltimore, Md.....	Pier 4, East Pratt Street.
6	Frt.	1	New York Trap Rock Corporation (N. Y.).....	New York, N. Y.....	250 Park Avenue.
7	Frt.	1	Louis J. Stelling (N. J.).....	do.....	100 William Street.
8	Frt.	1	Napoleon Fish.....	Albany, N. Y.....	Champlain, N. Y.
9	Frt.	1	New York Trap Rock Corporation (N. Y.).....	New York, N. Y.....	250 Park Avenue.
10	Pas.	1	Claude Gregory.....	St. Louis, Mo.....	Caruthers, Mo.
11	Frt.	1	Marvel Package Co. (Del.).....	Wilmington, Del.....	Laurel, Del.
12	Frt.	1	Alexander S. Osterhoudt.....	New York, N. Y.....	8802 Colonial Road (B).
13	Tnk.	0	Gulf Refining Co. (Tex.).....	Port Arthur, Tex.....	Dock 29, West Port Arthur, Tex.
14	Tnk.	0	Inland Waterways Co. (Del.).....	Louisville, Ky.....	122 South Fifth Street.
15	Pas.	1	Peter E. Blow.....	Chattanooga, Tenn.....	Knoxville, Tenn.
16	Frt.	2	B. & O. R. R. Co. (Md.).....	Baltimore, Md.....	Baltimore and Charles Streets.
17	Frt.	1	New York Trap Rock Corporation (N. Y.).....	New York, N. Y.....	250 Park Avenue.
18	Frt.	1	Jennie Guindon.....	do.....	874 East Fourteenth Street.
19	Frt.	1	New York Central R. R. Co. (N. Y.).....	do.....	6 Beaver Street.
20	Frt.	0	Jennie Olson.....	Tacoma, Wash.....	450 Middle Waterway.
21	Frt.	1	Wright & Cobb Lighterage Co. (N. Y.).....	New York, N. Y.....	17 Battery Place.
22	Frt.	0	J. H. Lundgren.....	do.....	Port Binkely, Wash.
23	Frt.	0	Libby, McNeill & Libby.....	do.....	88 Hamlin Street.
24	Pas.	1	W. M. Brown.....	Chattanooga, Tenn.....	Rockwood, Tenn.
25	Frt.	1	Keeler Transportation Line (N. Y.).....	New York, N. Y.....	1 Broadway.
26	Frt.	4	Neptune Line (Del.).....	do.....	Do.
27	Frt.	2	Robert B. Wathen.....	Baltimore, Md.....	Pier 4, East Pratt Street.
28	Frt.	3	do.....	do.....	Do.
29	Frt.	3	Southern Transportation Co. (N. J.).....	Philadelphia, Pa.....	Commercial Trust Building.
30	Frt.	1	New York Central R. R. Co. (N. Y.).....	New York, N. Y.....	6 Beaver Street.
31	Frt.	1	George C. Donohue.....	Albany, N. Y.....	Whitehall, N. Y.
32	Frt.	2	Warner Co. (Del.).....	Philadelphia, Pa.....	1518 Walnut Street.
33	Frt.	2	do.....	do.....	Do.
34	Frt.	2	do.....	do.....	Do.
35	Frt.	2	do.....	do.....	Do.
36	Frt.	2	do.....	do.....	Do.
37	Frt.	2	do.....	do.....	Do.
38	Tnk.	2	Mexican Petroleum Corporation (Me.).....	New York, N. Y.....	120 Broadway.
39	Tnk.	2	do.....	do.....	Do.
40	Tnk.	2	do.....	do.....	Do.
41	Tnk.	2	do.....	do.....	Do.
42	Tnk.	2	do.....	do.....	Do.
43	Tnk.	2	do.....	do.....	Do.
44	Frt.	0	R. R. Robinson.....	Seattle, Wash.....	Anacortes, Wash.
45	Fsh.	0	Hood Bay Canning Co. (Wash.).....	Juneau, Alaska.....	Killsnoo, Alaska.
46	Frt.	2	Mexican Petroleum Corporation (Me.).....	New York, N. Y.....	120 Broadway.
47	Frt.	2	do.....	do.....	Do.
48	Tnk.	2	do.....	do.....	Do.
49	Frt.	0	Chicago, Milwaukee, St. Paul & Pacific Railroad Co. (Wis.).....	Seattle, Wash.....	White Building.
50	Fer.	0	do.....	do.....	Do.
51	Fer.	0	do.....	do.....	Do.
52	Fer.	0	Foss Launch & Tug Co. (Wash.).....	do.....	Do.
53	Fer.	2	Chicago, Milwaukee, St. Paul & Pacific Ry. Co. (Wis.).....	do.....	611 White Building.,
54	Fer.	0	do.....	do.....	Do.
55	Fer.	2	do.....	do.....	Do.
56	Frt.	1	Arundel Corporation (Md.).....	Baltimore, Md.....	Pier 2, Pratt Street.
57	Frt.	0	Morrison Mill Co. (Wash.).....	Seattle, Wash.....	Bellingham, Wash.
58	Frt.	0	do.....	do.....	Do.
59	Frt.	0	do.....	do.....	Do.
60	Frt.	1	Midnight Sun Packing Co. (Wash.).....	do.....	349 Kinnear Place.
61	Frt.	0	do.....	do.....	Do.
62	For.	0	Chicago, Milwaukee, St. Paul & Pacific Ry. Co. (Wis.).....	do.....	White Building.
63	Frt.	1	Moran Lighterage Corporation (N. Y.).....	New York, N. Y.....	17 Battery Place.
64	Frt.	1	do.....	do.....	Do.
65	Frt.	1	do.....	do.....	Do.
66	Frt.	1	do.....	do.....	Do.
67	Frt.	1	do.....	do.....	Do.
68	Frt.	1	do.....	do.....	Do.
69	Frt.	1	do.....	do.....	Do.
70	Frt.	1	do.....	do.....	Do.
71	Frt.	1	do.....	do.....	Do.
72	Frt.	1	do.....	do.....	Do.
73	Frt.	1	do.....	do.....	Do.
74	Frt.	1	do.....	do.....	Do.

* Formerly st. p. Tacoma.

† Formerly scow P. S. & W. H. Ry. Co. No. 1.

Line No.	Official No.	Rig	Name of vessel	Tonnage		Register dimensions			When built	Where built	
				Gross	Net	Length	Breadth	Depth			
							Feet	Feet	Feet		
1	166018	Brg.	M. T. & T. Co. No. 64.....	302	302	112.3	33.0	9.2	1915	Tottenville, N. Y.....	
2	169838	Brg.	M. & A.....	21	21	60.0	16.0	3.0	1920	Pittsburgh, Pa.....	
3	169554	Sow.	M. & R. No. 3.....	31	31	68.1	18.0	3.6	1920	Seattle, Wash.....	
4	162672	Brg.	M. McMullen.....	223	223	100.5	31.2	8.0	1893	Port Richmond, N. Y.....	
5	167497	Brg.	M. Mathleson.....	300	300	111.7	33.7	8.8	1900	Brooklyn, N. Y.....	
6	167743	Brg.	M. A. Brennan.....	241	241	108.0	22.5	10.5	1919	Athens, N. Y.....	
7	167691	Brg.	M. A. Lenahan.....	451	451	112.0	29.0	13.6	1919	Kingston, N. Y.....	
8	166895	Brg.	M. A. Reynolds.....	484	484	117.0	30.3	12.9	1917	South Rondout, N. Y.....	
9	160571	Brg.	M. D. Wandell.....	353	353	115.3	36.2	9.2	1911	Rookland Lake, N. Y.....	
10	170116	Cnl.	M. E. Joyce.....	264	264	105.5	21.5	11.5	1928	Kingston, N. Y.....	
11	169959	Brg.	M. F. Hlohey.....	320	320	112.0	34.1	9.2	1927	Newburgh, N. Y.....	
12	166011	Brg.	M. H. Hammond.....	232	228	97.0	25.8	10.0	1915	Rondout, N. Y.....	
13	51437	Brg.	M. J. Derby.....	282	282	102.9	26.2	10.3	1902	do.....	
14	164109	Brg.	M. J. McCaffrey.....	374	374	112.9	27.8	11.6	1909	Kingston, N. Y.....	
15	169018	Brg.	M. J. Molloy.....	333	333	113.6	33.9	9.3	1920	do.....	
16	166363	Brg.	M. J. O'Donnell.....	463	463	115.0	30.2	13.0	1913	Brooklyn, N. Y.....	
17	170246	Brg.	M. J. O'Hara.....	335	335	112.0	34.1	9.2	1928	Newburgh, N. Y.....	
18	169474	Cnl.	M. M. Pease.....	278	278	106.1	23.0	11.8	1925	Kingston, N. Y.....	
19	163637	Brg.	M. T. Farrell.....	310	310	96.0	29.4	11.4	1908	do.....	
20	169572	Brg.	M. W. Martin.....	307	307	111.8	33.6	9.2	1899	Brooklyn, N. Y.....	
21	167429	Brg.	Mabel.....	306	306	111.0	33.4	8.9	1915	Verplancks Point, N. Y.....	
22	58055	Brg.	Macnodoo.....	367	367	161.2	24.0	10.8	1915	Elkton, Md.....	
23	169503	Brg.	Mack.....	506	506	115.6	29.9	13.8	1921	West New Brighton, N. Y.....	
24	164369	Brg.	Macon.....	179	179	85.7	30.0	7.8	1908	Brooklyn, N. Y.....	
25	204365	Brg.	Macungle.....	956	869	193.2	35.0	17.6	1907	Noank, Conn.....	
26	166864	Brg.	McAllister Bros. No. 8.....	141	141	85.9	29.1	6.6	1900	Rondout, N. Y.....	
27	166865	Brg.	McAllister Bros. No. 11.....	212	212	98.6	31.2	8.1	1900	Brooklyn, N. Y.....	
28	166866	Brg.	McAllister Bros. No. 12.....	214	214	99.4	31.3	8.0	1901	do.....	
29	166252	Brg.	McAllister Bros. No. 10.....	279	279	106.0	34.0	8.8	1904	do.....	
30	166867	Brg.	McAllister Bros. No. 17.....	165	165	89.6	28.9	7.5	1901	Rondout, N. Y.....	
31	166868	Brg.	McAllister Bros. No. 18.....	333	333	80.6	28.8	7.0	1902	Kingston, N. Y.....	
32	166869	Brg.	McAllister Bros. No. 20.....	275	275	104.5	34.1	8.7	1903	Brooklyn, N. Y.....	
33	166870	Brg.	McAllister Bros. No. 22.....	258	258	101.5	33.0	9.1	1903	Rondout, N. Y.....	
34	166871	Brg.	McAllister Bros. No. 23.....	238	238	101.2	33.2	8.1	1904	do.....	
35	167096	Brg.	McAllister Bros. No. 24.....	145	145	84.8	29.0	6.8	1902	do.....	
36	42840	Brg.	McAllister Bros. No. 28.....	337	337	85.6	29.2	7.4	1899	Brooklyn, N. Y.....	
37	34380	Brg.	McAllister Bros. No. 29.....	352	320	87.4	29.9	7.8	1899	do.....	
38	63014	Brg.	McAllister Bros. No. 30.....	153	153	85.9	29.2	7.1	1899	do.....	
39	37607	Brg.	McAllister Bros. No. 31.....	169	169	87.3	29.0	7.3	1900	do.....	
40	59470	Brg.	McAllister Bros. No. 32.....	196	174	100.0	30.2	7.4	1897	Long Island City, N. Y.....	
41	166872	Brg.	McAllister Bros. No. 35.....	383	383	88.3	28.9	7.5	1904	Rondout, N. Y.....	
42	166873	Brg.	McAllister Bros. No. 37.....	304	304	112.2	34.7	8.7	1904	do.....	
43	166874	Brg.	McAllister Bros. No. 38.....	239	239	105.5	30.6	8.2	1904	Kingston, N. Y.....	
44	167085	Brg.	McAllister Bros. No. 40.....	377	377	95.7	28.2	6.2	Unknown	do.....	
45	166876	Brg.	McAllister Bros. No. 43.....	270	270	106.7	31.9	8.9	1905	Rondout, N. Y.....	
46	166877	Brg.	McAllister Bros. No. 46.....	228	228	103.1	31.4	8.0	1905	do.....	
47	167086	Brg.	McAllister Bros. No. 47.....	135	135	75.0	28.2	7.3	Unknown	Damascus, N. Y.....	
48	166878	Brg.	McAllister Bros. No. 48.....	332	332	108.8	35.3	9.6	1904	Kingston, N. Y.....	
49	166253	Brg.	McAllister Bros. No. 52.....	301	301	115.7	36.3	8.7	1910	Rondout, N. Y.....	
50	166879	Brg.	McAllister Bros. No. 54.....	236	236	100.3	32.0	8.4	1907	Noank, Conn.....	
51	166880	Brg.	McAllister Bros. No. 55.....	354	354	115.4	36.6	9.5	1907	Brooklyn, N. Y.....	
52	166881	Brg.	McAllister Bros. No. 57.....	282	282	104.3	34.3	8.7	1909	Rondout, N. Y.....	
53	166882	Brg.	McAllister Bros. No. 58.....	309	309	110.4	33.2	9.4	1911	do.....	
54	166883	Brg.	McAllister Bros. No. 59.....	266	266	106.2	33.2	8.3	1911	do.....	
55	166884	Brg.	McAllister Bros. No. 60.....	234	234	99.7	31.2	8.2	1912	Port Richmond, N. Y.....	
56	167087	Brg.	McAllister Bros. No. 61.....	374	374	79.5	29.5	7.3	Unknown	do.....	
57	165303	Brg.	McAllister Bros. No. 63.....	415	415	120.0	38.1	9.9	1912	Kingston, N. Y.....	
58	166886	Brg.	McAllister Bros. No. 64.....	334	334	112.9	35.8	9.4	1913	Port Richmond, N. Y.....	
59	166887	Brg.	McAllister Bros. No. 67.....	201	201	90.5	32.1	8.0	1913	do.....	
60	166888	Brg.	McAllister Bros. No. 69.....	222	222	100.3	30.5	8.1	1908	Rondout, N. Y.....	
61	166890	Brg.	McAllister Bros. No. 71.....	387	387	117.5	35.9	10.0	1914	Port Richmond, N. Y.....	
62	166891	Brg.	McAllister Bros. No. 72.....	310	310	110.6	34.2	8.7	1914	Brooklyn, N. Y.....	
63	167089	Brg.	McAllister Bros. No. 74.....	285	285	110.2	31.7	8.9	Unknown	do.....	
64	167090	Brg.	McAllister Bros. No. 75.....	219	219	100.5	29.0	8.5	do.....	do.....	
65	166892	Brg.	McAllister Bros. No. 76.....	431	431	122.7	40.3	10.0	1916	Port Richmond, N. Y.....	
66	166893	Brg.	McAllister Bros. No. 77.....	285	285	111.1	33.3	8.1	1916	Kingston, N. Y.....	
67	166254	Brg.	McAllister Bros. No. 78.....	363	363	118.5	36.2	9.6	1916	Port Richmond, N. Y.....	
68	166894	Brg.	McAllister Bros. No. 79.....	275	275	110.8	32.8	8.1	1916	Kingston, N. Y.....	
69	166895	Brg.	McAllister Bros. No. 82.....	300	300	111.7	32.8	8.6	1916	Athens, N. Y.....	
70	166896	Brg.	McAllister Bros. No. 84.....	238	238	100.3	29.8	8.8	1917	Port Richmond, N. Y.....	
71	165964	Brg.	McBee (composite).....	10	10	50.0	14.0	1.8	1914	Straw Plains, Tenn.....	
72	162020	Brg.	McCaffrey Line.....	477	477	121.8	30.2	13.3	1903	West New Brighton, N. Y.....	
73	51376	Sow.	McKinley.....	22	22	50.2	15.0	3.6	1900	Anacortes, Wash.....	
74	169089	Brg.	McGee's Ferry.....	14	14	58.0	11.0	2.8	1923	O'Neal, Ark.....	

¹ Formerly barge James A. Murray.

² Formerly barge Hattie L. Aldrich.

³ Formerly barge Sirius.

⁴ Formerly barge Henry H. Lee.

⁵ Formerly barge Charles Hough.

⁶ Formerly barge W. H. Hill.

Unrigged Vessels

Line No.	Serv-ice	Crew	Name of owner	Home port	Address of owner
1	Frt.	1	Moran Lighterage Corporation (N. Y.)	New York, N. Y.	17 Battery Place.
2	Fer.	1	Samuel B. Goucher	Cincinnati, Ohio	Toronto, Ohio.
3	Frt.	0	Merrill & Ring Lumber Co. (Wash.)	Seattle, Wash.	White Building.
4	Frt.	1	John R. McMullen	New York, N. Y.	1 Broadway.
5	Frt.	1	New York Trap Rock Corporation (N. Y.)	do.	250 Park Avenue.
6	Frt.	1	Anthony O'Boyle	do.	11 Moore Street.
7	Frt.	1	Richard Lenahan	Albany, N. Y.	Athens, N. Y.
8	Frt.	1	James McWilliams Blue Line (N. J.)	New York, N. Y.	1 Broadway.
9	Frt.	1	New York Trap Rock Corporation (N. Y.)	do.	250 Park Avenue.
10	Frt.	1	R. Lenahan Co. (N. Y.)	do.	4 Coenties Slip.
11	Frt.	1	New York Trap Rock Corporation (N. Y.)	do.	250 Park Avenue.
12	Frt.	1	James F. Dwyer	Albany, N. Y.	Kingston, N. Y.
13	Frt.	1	Michael J. Derby	New York, N. Y.	17 State Street.
14	Frt.	1	Anthony O'Boyle	do.	11 Moore Street.
15	Frt.	1	New York Trap Rock Corporation (N. Y.)	do.	250 Park Avenue.
16	Frt.	1	James T. O'Donnell	do.	44 Whitehall Street.
17	Frt.	1	New York Trap Rock (N. Y.)	do.	250 Park Avenue.
18	Frt.	1	W. F. & R. Boat Builders (N. Y.)	do.	1 Broadway.
19	Frt.	0	James T. O'Donnell	do.	44 Whitehall Street.
20	Frt.	1	New York Trap Rock Corporation (N. Y.)	do.	250 Park Avenue.
21	Frt.	0	New Haven Trap Rock Co. (Conn.)	New Haven, Conn.	69 Church Street.
22	Frt.	1	Southern Transportation Co. (N. J.)	Philadelphia, Pa.	Commercial Trust Building.
23	Frt.	1	George A. McWilliams	New York, N. Y.	15 Moore Street.
24	Frt.	1	Clyde Steamship Co. (Me.)	do.	Pier 38, North River.
25	Frt.	4	Reading Co. (Pa.)	Philadelphia, Pa.	Reading Terminal.
26	Frt.	1	James P. McAllister	New York, N. Y.	17 State Street.
27	Frt.	1	do.	do.	Do.
28	Frt.	1	do.	do.	Do.
29	Frt.	1	do.	do.	Do.
30	Frt.	1	do.	do.	Do.
31	Frt.	1	do.	do.	Do.
32	Frt.	1	do.	do.	Do.
33	Frt.	1	do.	do.	Do.
34	Frt.	1	do.	do.	Do.
35	Frt.	1	do.	do.	Do.
36	Frt.	1	do.	do.	Do.
37	Frt.	1	do.	do.	Do.
38	Frt.	1	do.	do.	Do.
39	Frt.	1	do.	do.	Do.
40	Frt.	1	do.	do.	Do.
41	Frt.	1	do.	do.	Do.
42	Frt.	1	do.	do.	Do.
43	Frt.	1	do.	do.	Do.
44	Frt.	1	do.	do.	Do.
45	Frt.	1	do.	do.	Do.
46	Frt.	1	do.	do.	Do.
47	Frt.	1	do.	do.	Do.
48	Frt.	1	do.	do.	Do.
49	Frt.	1	do.	do.	Do.
50	Frt.	1	do.	do.	Do.
51	Frt.	1	do.	do.	Do.
52	Frt.	1	do.	do.	Do.
53	Frt.	1	do.	do.	Do.
54	Frt.	1	do.	do.	Do.
55	Frt.	1	do.	do.	Do.
56	Frt.	1	do.	do.	Do.
57	Frt.	1	do.	do.	Do.
58	Frt.	1	do.	do.	Do.
59	Frt.	1	do.	do.	Do.
60	Frt.	1	do.	do.	Do.
61	Frt.	1	do.	do.	Do.
62	Frt.	1	do.	do.	Do.
63	Frt.	1	do.	do.	Do.
64	Frt.	1	do.	do.	Do.
65	Wrk.	1	Philadelphia Derrick & Salvage Corporation (Del.)	Philadelphia, Pa.	Delaware Avenue and Vine Street.
66	Frt.	1	James P. McAllister	New York, N. Y.	24 State Street.
67	Frt.	1	do.	do.	Do.
68	Frt.	1	do.	do.	Do.
69	Frt.	1	do.	do.	Do.
70	Frt.	1	do.	do.	Do.
71	Fer.	1	Peter E. Blow	Chattanooga, Tenn.	Knoxville, Tenn.
72	Frt.	1	Anthony O'Boyle	New York, N. Y.	11 Moore Street.
73	Fsh.	0	Alaska Pacific Salmon Corporation (Del.)	Ketchikan, Alaska	
74	Pas.	1	James McGee	Memphis, Tenn.	O'Neal, Ark.

¹ Formerly barge Frances A. Hall.
² Formerly barge Thomas M. Parsons.

³ Formerly barge B. R. Dudley.

Unrigged Vessels

Line No.	Official No.	Rlg	Name of vessel	Tonnage		Register dimensions			When built	Where built
				Gross	Net	Length	Breadth	Depth		
				Feet						
1	163249	Brg.	McNab.....	633	633	149.0	34.2	6.8	1900	St. Michael, Alaska.....
2	167104	Brg.	Madelra.....	317	317	79.9	28.1	7.7	1917	Brooklyn, N. Y.....
3	165424	Brg.	Mudge.....	336	336	89.1	29.9	6.6	1913	Suffolk, Va.....
4	168510	Brg.	MADISON.....	291	291	140.0	35.1	6.6	1922	Pittsburgh, Pa.....
5	168588	Brg.	Madison.....	481	481	100.0	32.3	8.8	1923	Brooklyn, N. Y.....
6	169103	Brg.	Madison.....	210	210	99.0	30.2	7.8	1924	Chelsea, N. Y.....
7	167094	Brg.	Mao Lenahan.....	337	332	105.0	26.0	12.5	1917	Athens, N. Y.....
8	169206	Brg.	Magness Ferry.....	6	6	40.2	11.8	2.1	1925	Magness, Ark.....
9	166178	Brg.	Magnolene.....	840	840	201.0	39.0	12.0	1915	Westlake, La.....
10	51456	Brg.	Magnolla.....	151	104	80.0	29.0	7.8	1903	Baltimore, Md.....
11	169336	Sow.	Magnolla No. 7.....	225	225	90.0	36.0	8.0	1925	Seattle, Wash.....
12	164554	Brg.	Maier Bros.....	287	287	100.1	28.8	9.6	1911	Kingston, N. Y.....
13	51460	Brg.	Mahoning.....	229	229	130.0	23.1	8.4	1903	Camden, N. J.....
14	162674	Drg.	MAJESTIC.....	560	372	110.0	40.0	13.0	1905	Manitowoc, Wis.....
15	166039	Brg.	Major.....	45	45	89.0	18.1	3.5	1921	Mound City, Ill.....
16	167264	Brg.	Major Murray.....	253	246	106.0	22.5	11.1	1918	Cohoes, N. Y.....
17	93264	Brg.	Makawell.....	899	821	194.0	39.5	17.5	1902	Oakland, Calif.....
18	163932	Brg.	Malcolm.....	449	433	116.5	30.2	12.0	1909	Gldersleeve, Conn.....
19	164068	Brg.	Malden.....	425	398	100.6	31.4	7.7	1910	Tottenville, N. Y.....
20	17002	Sow.	Mallard.....	118	118	80.1	28.1	6.0	1928	Port Blakely, Wash.....
21	51340	Brg.	Malone.....	410	388	101.0	30.0	7.7	1899	Brooklyn, N. Y.....
22	169744	Brg.	MALTA.....	378	374	100.0	40.0	8.5	1927	Oakland, Calif.....
23	164143	Brg.	Mame Cavanagh.....	372	372	104.8	28.1	11.8	1908	Kingston, N. Y.....
24	167580	Brg.	Mame A. Murray.....	274	267	106.0	22.5	12.1	1919	Cohoes, N. Y.....
25	51351	Brg.	Mamie Fahy.....	294	294	102.0	26.2	10.8	1899	Rondout, N. Y.....
26	166897	Brg.	MAMMOTH.....	1,392	1,361	297.0	62.6	10.7	1917	Ambridge, Pa.....
27	166308	Brg.	Manitou.....	263	263	130.0	30.0	4.0	1916	Wabasha, Minn.....
28	165187	Brg.	MANITOWOC.....	5,201	5,201	360.0	89.0	7.4	1913	Manitowoc, Wis.....
29	165325	Sow.	MANN BROTHERS Co. No. 2.....	351	351	116.0	25.2	11.6	1913	Ashtabula, Ohio.....
30	216253	Brg.	Manor.....	1,603	1,437	245.3	41.2	10.9	1917	Bath, Me.....
31	169460	Drg.	Maracalbo.....	275	272	109.9	34.1	7.3	1926	Baltimore, Md.....
32	51330	Sow.	March.....	104	104	88.4	24.0	6.7	1895	Tacoma, Wash.....
33	170196	Brg.	Marchand.....	11	11	61.0	14.3	1.6	1927	Glenwood, Pa.....
34	162029	Brg.	Marcy.....	182	163	90.6	29.0	7.9	1905	Weehawken, N. J.....
35	162030	Brg.	Margaret.....	384	368	121.3	27.6	12.0	1903	Gldersleeve, Conn.....
36	166651	Brg.	Margaret.....	13	13	60.0	16.0	1.9	1922	Knoxville, Tenn.....
37	169169	Brg.	Margaret B.....	277	277	111.0	36.0	7.7	1924	Weehawken, N. J.....
38	92117	Brg.	Margaret C.....	58	55	69.0	25.0	6.0	1889	San Francisco, Calif.....
39	168189	Cnl.	Margaret D.....	146	146	96.1	17.7	9.6	Unknown.....
40	51421	Brg.	Margaret Hart.....	300	300	111.0	24.5	10.0	1901	Rondout, N. Y.....
41	168725	Brg.	Margaret McCullough.....	340	340	115.9	34.2	9.2	1923	Brooklyn, N. Y.....
42	166767	Brg.	Margaret Murray.....	247	240	105.6	22.0	10.8	1917	Cohoes, N. Y.....
43	169222	Brg.	Margaret A. Hanley.....	279	279	102.9	23.1	11.7	1925	Kingston, N. Y.....
44	164203	Cnl.	Margaret A. Hines.....	129	125	96.0	17.6	8.0	1910	Whitehall, N. Y.....
45	56699	Brg.	Margaret E. Bunting.....	447	447	190.2	23.8	10.9	1902	Elkton, Md.....
46	165327	Cnl.	Margaret M. Feeley.....	108	100	96.0	17.5	7.8	1913	Whitehall, N. Y.....
47	167440	Brg.	Margaret T. Bulger.....	359	359	100.8	29.0	12.1	1917	Kingston, N. Y.....
48	51446	Brg.	Margaret T. Greer.....	322	322	105.9	26.4	11.4	1902	Sleightsburg, N. Y.....
49	163926	Cnl.	Marguerite Egan.....	124	117	92.5	17.5	8.0	1909	Whitehall, N. Y.....
50	166600	Brg.	Maria.....	289	289	111.8	33.3	8.7	1906	Camden, N. J.....
51	169554	Brg.	Maria.....	17	17	42.6	13.6	4.7	1926	San Francisco, Calif.....
52	170121	Brg.	Maria No. 2.....	19	19	45.2	13.6	4.3	1928	do.....
53	165051	Cnl.	Marian O'Neill.....	104	99	96.0	17.5	7.8	1912	Rondout, N. Y.....
54	162126	Brg.	Marian B. Harris.....	373	373	110.5	28.0	11.6	1905	Brooklyn, N. Y.....
55	168862	Brg.	Maricopa.....	281	281	100.1	34.3	9.2	1923	Kingston, N. Y.....
56	166823	Brg.	Marlo.....	313	313	111.4	33.0	9.1	1913	Rondout, N. Y.....
57	169591	Brg.	Marlo.....	17	17	44.9	14.0	4.5	1926	San Francisco, Calif.....
58	167097	Brg.	Marlo O'Connell.....	426	421	112.0	20.2	13.3	1917	Kingston, N. Y.....
59	165498	Cnl.	Marle C. Hanley.....	108	100	96.0	17.5	7.8	1913	Whitehall, N. Y.....
60	168669	Brg.	Marle F. Gilligan.....	451	451	112.0	29.0	13.0	1923	Athens, N. Y.....
61	51356	Brg.	Marletta.....	313	261	80.0	28.0	7.9	1900	Baltimore, Md.....
62	51316	Brg.	Marlon.....	178	165	101.4	28.6	7.1	1898	Tottenville, N. Y.....
63	92048	Brg.	Marlon.....	954	865	193.6	35.0	17.6	1899	Noank, Conn.....
64	166573	Brg.	Marlon.....	353	353	115.3	36.2	9.2	1916	Rockland Lake, N. Y.....
65	168000	Brg.	Marlon.....	481	481	100.0	32.3	8.8	1923	Brooklyn, N. Y.....
66	200647	Brg.	Marlon.....	693	684	175.1	28.6	18.8	1868	Dundee, Scotland.....
67	170092	Brg.	Marlon Calvin.....	22	22	60.0	14.0	3.2	1928	Pearl, Ill.....
68	164275	Cnl.	Marlon Heffern.....	106	99	96.0	17.6	7.8	1910	Rondout, N. Y.....
69	166989	Cnl.	Marlon Murray.....	117	113	96.6	17.7	8.0	1910	Schuylerville, N. Y.....
70	167096	Brg.	Marlon Murray.....	247	247	105.6	22.0	10.9	1920	Cohoes, N. Y.....

¹ Formerly barge O. D. No. 46.
² Formerly scow T. & C. No. 2.

³ Formerly barge Robert S. McCracken
⁴ Formerly barge Hammond Bros.

Line No.	Service	Crew	Name of owner	Home port	Address of owner
1	Frt.	0	Waechter Bros. Co. (Wash.)	Seward, Alaska	Fairbanks, Alaska.
2	Frt.	1	B. & O. R. R. Co. (Md.)	Baltimore, Md.	Baltimore and Charles Streets.
3	Frt.	1	Covered Barges (N. Y.)	New York, N. Y.	17 State Street.
4	Tnk	0	Inland Waterways Co. (Del.)	Louisville, Ky.	122 South Fifth Street.
5	Frt.	1	New York Central R. R. Co. (N. Y.)	New York, N. Y.	6 Beaver Street.
6	Frt.	1	Wm. Spencer & Son Corporation (N. Y.)	do.	40 Rector Street.
7	Frt.	1	Harold L. Valentine (N. Y.)	do.	11 Broadway.
8	Pas.	1	Will Duvall.	Memphis, Tenn.	Sulphur Rock, Ark.
9	Frt.	3	Magnolia Petroleum Co. (Tex.)	Port Arthur, Tex.	Beaumont, Tex.
10	Frt.	2	B. & O. R. R. Co. (Md.)	Baltimore, Md.	Baltimore and Charles Streets.
11	Frt.	0	Jennie Olson	Tacoma, Wash.	450 Middle Waterway.
12	Frt.	1	Red Star Towing & Transportation Co. (W. Va.)	New York, N. Y.	17 Battery Place
13	Tnk.	1	Gulf Refining Co. (Tex.)	Port Arthur, Tex.	Dock 29, West Port Arthur, Tex.
14	Drg.	8	Great Lakes Dredge & Dock Co. (N. J.)	Duluth, Minn.	First National Bank Building.
15	Pas.	1	Thos. H. Parks	St. Louis, Mo.	Calro, Ill.
16	Frt.	1	Edward G. Murray Lighterage & Transportation Co. (N. Y.)	Albany, N. Y.	Waterford, N. Y.
17	Fsh.	12	C. Douglas Smith	Los Angeles, Calif.	Long Beach, Calif.
18	Frt.	1	James McWilliams Blue Line (N. Y.)	New York, N. Y.	1 Broadway.
19	Frt.	1	New York Central R. R. Co. (N. Y.)	do.	6 Beaver Street.
20	Frt.	1	Peninsular Railway Co. (Wash.)	Seattle, Wash.	Shelton, Wash.
21	Frt.	1	New York Central R. R. Co. (N. Y.)	New York, N. Y.	6 Beaver Street.
22	Frt.	2	Union Oil Co. of California (Calif.)	Los Angeles, Calif.	Union Oil Building.
23	Frt.	1	John J. Hammond	New York, N. Y.	1 Broadway.
24	Frt.	1	Edward G. Murray Lighterage & Transportation Co. (N. Y.)	Albany, N. Y.	Waterford, N. Y.
25	Frt.	1	Anthony O'Boyle	New York, N. Y.	11 Moore Street.
26	Fer.	4	Morgan's Louisiana & Texas R. R. & Steamship Co. (La.)	New Orleans, La.	Pan American Building.
27	Pas.	2	River Towing Co. (Pa.)	Pittsburgh, Pa.	Wood Street.
28	Mac.	1	Manitowoc Shipbuilding Corporation (Wis.)	Milwaukee, Wis.	Manitowoc, Wis.
29	Frt.	1	Mann Bros. Co. (N. Y.)	Buffalo, N. Y.	352 Ohio Street.
30	Frt.	4	P. F. Martin Barge (Del.)	Philadelphia, Pa.	111 Walnut Street.
31	Drg.	22	Standard Dredging Co. (N. J.)	New York, N. Y.	233 Broadway.
32	Frt.	0	Foss Launch & Tug Co. (Wash.)	Tacoma, Wash.	400 Dock Street.
33	Fer.	1	Marchand Ferry Co. (Pa.)	Pittsburgh, Pa.	Box 92, Coal Center, Pa.
34	Frt.	1	New York Central R. R. Co. (N. Y.)	New York, N. Y.	6 Beaver Street.
35	Frt.	0	Keeler Transportation Line (N. Y.)	do.	1 Broadway.
36	Fer.	1	Peter E. Blow	Chattanooga, Tenn.	Knoxville, Tenn.
37	Frt.	1	New York & Albany Lighterage Co. (N. Y.)	New York, N. Y.	Pier 39, North River.
38	Fsh.	2	M. L. Bemis	Los Angeles, Calif.	San Gabriel, Calif.
39	Frt.	1	Franklin J. Viele	Albany, N. Y.	Whitehall, N. Y.
40	Frt.	1	Anthony O'Boyle	New York, N. Y.	11 Moore Street.
41	Frt.	1	Cleary Bros. (N. Y.)	do.	116 Broad Street.
42	Frt.	1	Edward G. Murray Lighterage & Transportation Co. (N. Y.)	Albany, N. Y.	Waterford, N. Y.
43	Frt.	1	W. F. & R. Boat Builders (N. Y.)	do.	Kingston, N. Y.
44	Frt.	1	Anthony P. Hines	do.	Port Ewen, N. Y.
45	Frt.	1	James J. McNally	Philadelphia, Pa.	Bullitt Building.
46	Frt.	1	George Wood	Albany, N. Y.	Schuylerville, N. Y.
47	Frt.	1	Thomas Bulger	New York, N. Y.	17 State Street.
48	Frt.	1	Harold L. Valentine (N. Y.)	do.	11 Broadway.
49	Frt.	1	E. M. Thomas	Norfolk, Va.	Herkley, Va.
50	Frt.	1	New York Trap Rock Corporation (N. Y.)	New York, N. Y.	250 Park Avenue.
51	Fsh.	2	Samuel B. Balesteri	San Francisco, Calif.	Monterey, Calif.
52	Fsh.	0	Futoshi Kurata	do.	509 Figueroa Street, Monterey, Calif.
53	Frt.	1	Edward G. Murray Lighterage & Transportation Co. (N. Y.)	New York, N. Y.	Waterford, N. Y.
54	Frt.	1	Red Jacket Line	do.	522 Fifth Avenue.
55	Frt.	1	Southern Pacific Co. (Ky.)	do.	Pier 49, North River.
56	Frt.	1	Jacob Rice & Sons	do.	103 Park Avenue.
57	Fsh.	0	Massao Sugimoto	San Francisco, Calif.	Monterey, Calif.
58	Frt.	1	Edward G. Murray Lighterage & Transportation Co. (N. Y.)	Albany, N. Y.	17 State Street.
59	Frt.	1	William Hanley	do.	268 Suydam Avenue, Jersey City, N. J.
60	Frt.	2	Hedger Barge (N. Y.)	New York, N. Y.	25 Broadway.
61	Frt.	1	B. & O. R. R. Co. (Md.)	Baltimore, Md.	Baltimore and Charles Streets.
62	Frt.	1	National Lighterage Co. (N. Y.)	New York, N. Y.	Pier 49, North River.
63	Frt.	4	Reading Co. (Pa.)	Philadelphia, Pa.	Reading Terminal.
64	Frt.	1	New York Trap Rock Corporation (N. Y.)	New York, N. Y.	250 Park Avenue.
65	Frt.	1	New York Central R. R. Co. (N. Y.)	do.	6 Beaver Street.
66	Frt.	3	Neptune Line (Del.)	do.	1 Broadway.
67	Fer.	1	Virgil R. Smith	Peoria, Ill.	Roodhouse, Ill.
68	Frt.	1	Dennis E. Heffern	Albany, N. Y.	Kingston, N. Y.
69	Frt.	1	Edward G. Murray Lighterage & Transportation Co. (N. Y.)	do.	Waterford, N. Y.
70	Frt.	1	do.	do.	Do.

^a Formerly British bark Glenlyon.
^b Formerly Italian bark Angela E. Maria.

^c Formerly barge Ross Leary.

Line No.	Official No.	Rig	Name of vessel	Tonnage		Register dimensions			When built	Where built
				Gross	Net	Length	Breadth	Depth		
1	168009	Brg.	Marlon O'Neill.....	201	261	108.2	21.6	11.1	1924	Kingston, N. Y.
2	167275	Brg.	Marlon Van R.....	422	418	114.0	29.0	12.4	1918	do.
3	167399	Brg.	Marlon B. Murphy.....	284	284	102.2	25.2	10.9	1912	do.
4	167907	Brg.	Marlon E. Bulley.....	499	499	117.0	31.0	13.6	1920	South Rondout, N. Y.
5	163355	Brg.	Marlorie D.....	371	371	112.0	28.5	11.3	1907	Eddyville, N. Y.
6	170407	Brg.	Mark M. Grimes.....	317	317	110.0	24.2	11.8	1929	Kingston, N. Y.
7	169198	Brg.	Marlboro No. 1.....	237	237	100.7	32.1	7.9		Unknown
8	169199	Brg.	Marlboro No. 2.....	244	244	110.3	31.2	7.5		do.
9	169217	Brg.	Marlboro No. 3.....	273	273	111.8	32.3	7.9		do.
10	169200	Brg.	Marlboro No. 4.....	271	271	112.3	32.1	7.9		do.
11	169218	Brg.	Marlboro No. 5.....	271	271	112.4	32.0	8.0		do.
12	169219	Brg.	Marlboro No. 6.....	286	286	112.6	32.3	8.4		do.
13	169201	Brg.	Marlboro No. 7.....	304	304	114.2	34.2	8.4		do.
14	169202	Brg.	Marlboro No. 8.....	342	342	116.5	35.0	8.9		do.
15	169196	Brg.	Marlboro No. 9.....	338	338	114.6	33.3	9.4	1920	Kingston, N. Y.
16	169197	Brg.	Marlboro No. 10.....	336	336	115.1	33.9	9.3	1920	do.
17	51457	Brg.	Marlin.....	365	365	164.0	23.6	10.8	1900	Elkton, Md.
18	170265	Drg.	Maks.....	160	160	75.1	30.1	7.5	1927	Morrisville, Pa.
19	162438	Brg.	Marten.....	416	416	161.0	39.5	7.6	1905	Winslow, Wash.
20	170433	Brg.	Martha Harrington.....	512	512	117.3	31.0	12.4	1922	Kingston, N. Y.
21	169223	Brg.	Martha O'Neill.....	262	262	103.4	22.6	11.1	1925	do.
22	51452	Brg.	Martha Wood.....	315	315	106.0	26.0	11.0	1901	Rondout, N. Y.
23	170408	Brg.	Martha R. Grimes.....	318	318	110.0	24.2	11.8	1929	Kingston, N. Y.
24	165871	Brg.	Martha S. Chandler.....	302	302	112.7	33.0	8.7	1914	do.
25	165866	Sow.	Martin.....	31	31	53.7	17.9	3.9	1915	Seattle, Wash.
26	163340	Brg.	Martin P. Horan.....	373	373	112.2	28.4	11.6	1907	Kingston, N. Y.
27	51379	Brg.	Mary.....	73	73	84.0	10.4	6.4	1898	Syracuse, N. Y.
28	168530	Brg.	Mary (composite).....	11	11	52.0	11.0	2.0	1916	Grafton, Ill.
29	169327	Brg.	Mary.....	18	18	45.2	13.4	4.4	1925	San Francisco, Calif.
30	169508	Brg.	Mary.....	17	17	58.5	15.1	2.3	1926	Callon, Ark.
31	163545	Brg.	Mary H.....	410	410	110.0	20.2	12.2	1908	South Rondout, N. Y.
32	166189	Brg.	Mary R.....	488	488	114.2	30.8	13.4	1915	Rondout, N. Y.
33	160624	Brg.	Mary & Frank.....	390	390	113.5	27.3	12.3	1910	Kingston, N. Y.
34	104410	Sew.	Mary Ann No. 2.....	111	111	76.0	20.0	6.0	1903	Bremerton, Wash.
35	166774	Brg.	Mary Cleary.....	528	528	120.4	33.0	13.0	1917	Kingston, N. Y.
36	166401	Cnl.	Mary Costello.....	227	227	105.5	23.0	9.4	1916	Whitehall, N. Y.
37	170600	Brg.	Mary Cummings.....	305	305	108.5	20.4	12.4		Unknown
38	168120	Brg.	Mary Doherty.....	440	440	113.0	29.0	13.1	1920	Kingston, N. Y.
39	162825	Cnl.	Mary Giff.....	104	98	93.5	17.5	7.5	1906	Watervliet, N. Y.
40	166863	Cnl.	Mary Hanley.....	134	134	95.7	17.9	8.6	1910	Whitehall, N. Y.
41	167333	Brg.	Mary McGuffee.....	488	480	115.5	31.0	13.6	1918	Kingston, N. Y.
42	167030	Brg.	Mary A. Baker.....	447	447	112.0	29.0	13.1	1917	do.
43	165373	Cnl.	Mary A. Deegan.....	105	98	96.0	17.5	7.0	1913	Rondout, N. Y.
44	162450	Brg.	Mary A. Hooper.....	313	282	179.0	23.8	11.0	1905	Pocomoke City, Md.
45	165043	Cnl.	Mary A. O'Connor.....	187	181	107.0	22.6	9.5	1912	Whitehall, N. Y.
46	170194	Brg.	Mary B. Foss.....	320	320	112.0	34.1	9.2	1928	Newburgh, N. Y.
47	165737	Brg.	Mary B. Howard.....	642	642	128.0	33.0	15.0	1914	Kingston, N. Y.
48	51339	Brg.	Mary C. McNally.....	379	379	104.8	23.6	10.9	1897	Elkton, Md.
49	163416	Brg.	Mary E. Creighton.....	380	380	111.2	28.3	11.6	1908	Kingston, N. Y.
50	168259	Brg.	Mary E. Dillon.....	232	232	100.0	25.4	8.6	1921	West New Brighton, N. Y.
51	169556	Brg.	Mary E. Killian.....	269	269	107.5	23.0	11.1	1926	Kingston, N. Y.
52	166330	Cnl.	Mary E. Nealer.....	108	100	95.9	17.5	7.0	1916	Waterford, N. Y.
53	168090	Brg.	Mary E. Petrie.....	460	460	110.2	31.3	12.9	1920	Brooklyn, N. Y.
54	167082	Brg.	Mary E. Sheridan.....	447	447	112.0	29.0	13.1	1917	Rondout, N. Y.
55	168169	Brg.	Mary F. Chapman.....	265	265	108.0	22.5	11.1	1921	Watervliet, N. Y.
56	167461	Brg.	Mary F. Scully.....	426	426	114.3	29.0	12.2	1918	Kingston, N. Y.
57	218703	Brg.	Mary J. Sheridan.....	1,083	1,021	231.1	35.0	14.9	1919	Huvre de Grace, Md.
58	160272	Brg.	Mary K. Murray.....	363	363	102.2	29.4	12.0	1920	Kingston, N. Y.
59	167888	Brg.	Mary L. Rafferty.....	247	247	105.6	22.0	10.9	1920	Cohoes, N. Y.
60	163523	Cnl.	Mary M. Richard.....	104	99	90.1	17.5	7.4	1908	Watervliet, N. Y.
61	162387	Brg.	Mary R. Brown.....	424	424	185.0	23.8	11.1	1905	Elkton, Md.
62	166546	Cnl.	Mary R. Needham.....	110	102	95.0	17.5	7.9	1910	Rondout, N. Y.
63	167053	Brg.	Mary T. Morrissey.....	197	197	96.0	24.5	9.2	1914	Kingston, N. Y.
64	163356	Brg.	Mary Ellen Wood.....	393	393	113.7	28.4	11.7	1907	do.
65	51462	Brg.	Marylund.....	361	361	169.0	23.8	10.6	1899	Elkton, Md.
66	169340	Brg.	MARYSVILLE.....	268	268	100.0	31.2	9.2	1925	East Boston, Mass.
67	167124	Brg.	Massillon.....	317	317	79.9	28.1	7.7	1917	Brooklyn, N. Y.
68	165773	Brg.	Masterpiece.....	483	483	114.1	31.5	13.7	1914	do.
69	163962	Brg.	Mastodon.....	1,729	1,729	369.0	50.5	10.5	1909	Camden, N. J.
70	168076	Brg.	Matie E. Murray.....	247	247	105.6	22.0	10.9	1920	Cohoes, N. Y.
71	67486	Brg.	Mattapony.....	363	363	164.0	23.0	10.0	1900	Elkton, Md.

1 Formerly barge Mary E. Joyce.
 2 Formerly canal boat Irene Hanley.
 3 Formerly barge H. M. Stagg.

4 Formerly canal boat John J. Ryan.
 5 Formerly barge E. H. Raquet.
 6 Formerly barge William A. De Mars.

Line No.	Service	Crew	Name of owner	Home port	Address of owner
1	Frt.	1	John F. Joyce	Albany, N. Y.	20 West Strand, Kingston, N. Y.
2	Frt.	1	Kingston Holding Corporation (N. Y.)	New York, N. Y.	143 Liberty Street.
3	Frt.	1	Mary Murphy	do.	970 Seventy-fifth Street (B.).
4	Frt.	1	Anthony O'Boyle	do.	11 Moore Street.
5	Frt.	1	Josephine T. Sheridan	do.	15 Fuller Place (B.).
6	Frt.	1	R. Lenahan (N. Y.)	do.	4 Coenties Slip.
7	Frt.	1	Rosoff Sand & Gravel Corporation (N. Y.)	do.	331 Madison Avenue.
8	Frt.	1	do.	do.	Do.
9	Frt.	1	do.	do.	Do.
10	Frt.	1	do.	do.	Do.
11	Frt.	1	do.	do.	Do.
12	Frt.	1	do.	do.	Do.
13	Frt.	1	do.	do.	Do.
14	Frt.	1	do.	do.	Do.
15	Frt.	1	do.	do.	Do.
16	Frt.	1	do.	do.	Do.
17	Frt.	1	James J. McNally	Philadelphia, Pa.	Bullitt Building.
18	Drq.	3	Warner Co. (Del.)	do.	1518 Walnut Street.
19	Frt.	1	American Yukon Navigation Co. (W. Va.)	Eagle, Alaska	
20	Frt.	1	Connors Marine Co. (N. Y.)	New York, N. Y.	17 Battery Place.
21	Frt.	1	W. F. & R. Boat Builders (N. Y.)	Albany, N. Y.	Kingston, N. Y.
22	Frt.	1	Albert L. Nomro	New York, N. Y.	Care Wm. A. Golden, 205 East Forty-second Street.
23	Frt.	1	Richard Lenahan Co. (N. Y.)	do.	4 Coenties Slip.
24	Frt.	1	Jacob Rice & Sons	do.	103 Park Avenue.
25	Frt.	0	Booth Fisheries Co. (Del.)	Seattle, Wash.	Pier 11B, foot Wall Street.
26	Frt.	1	Thomas J. Moran	New York, N. Y.	59 Pearl Street.
27	Frt.	2	Wisconsin Granite Co. (Ill.)	Chicago, Ill.	105 West Monroe Street.
28	For.	1	George H. Walk	Peoria, Ill.	Montezuma, Ill.
29	Fsh.	1	Pietro Buffa	San Francisco, Calif.	322 Pacific Avenue, Monterey, Calif.
30	Pas.	1	Mary Giles	Memphis, Tenn.	Callon, Ark.
31	Frt.	1	John Hiltbrandt	New York, N. Y.	Connally, N. Y.
32	Frt.	0	Bouchard Transportation Co. (N. Y.)	do.	17 Battery Place.
33	Frt.	1	Cleary Bros. (N. Y.)	do.	116 Broad Street.
34	Frt.	0	Foss Launch & Tug Co. (Wash.)	Tacoma, Wash.	400 Dock Street.
35	Frt.	0	Cleary Bros. (N. Y.)	New York, N. Y.	116 Broad Street.
36	Frt.	1	Charles M. Roberts	Rouses Point, N. Y.	Champlain, N. Y.
37	Frt.	1	Anthony O'Boyle	New York, N. Y.	11 Moore Street.
38	Frt.	1	do.	do.	Do.
39	Frt.	1	George Picho	Rouses Point, N. Y.	Whitehall, N. Y.
40	Frt.	1	Edward Gorry	New York, N. Y.	252 Twelfth Street (B).
41	Frt.	1	Edward G. Murray Lighterage & Transportation Co. (N. Y.)	Albany, N. Y.	Waterford, N. Y.
42	Frt.	1	James F. Dwyer	New York, N. Y.	33 Coenties Slip.
43	Frt.	1	James J. Nugent	do.	Pier 6, East River.
44	Frt.	3	Eastern Transportation Co. (Del.)	Wilmington, Del.	Ford Building.
45	Frt.	1	John V. O'Connor	Albany, N. Y.	Kingston, N. Y.
46	Frt.	1	New York Trap Rock Corporation (N. Y.)	New York, N. Y.	250 Park Avenue.
47	Frt.	1	Thomas J. Howard	do.	1 Broadway.
48	Frt.	1	Eastern Transportation Co. (Del.)	Wilmington, Del.	Ford Building.
49	Frt.	1	Harold L. Valentine (N. Y.)	New York, N. Y.	11 Broadway.
50	Frt.	1	Henry Farber	do.	8676 Nineteenth Avenue (B.).
51	Frt.	1	Richard Lenahan Co. (N. Y.)	Albany, N. Y.	Kingston, N. Y.
52	Frt.	1	National Bank of Whitehall	Rouses Point, N. Y.	Whitehall, N. Y.
53	Frt.	1	Petric Transportation Co. (N. Y.)	New York, N. Y.	10 Monroe Street.
54	Frt.	1	Josephine T. Sheridan	do.	15 Fuller Place (B.).
55	Frt.	1	Frank Archambault Jr.	Albany, N. Y.	Whitehall, N. Y.
56	Frt.	1	Anthony O'Boyle	New York, N. Y.	15 Moore Street.
57	Frt.	2	D. T. Sheridan	Philadelphia, Pa.	127 Walnut Street.
58	Frt.	1	Edward G. Murray Lighterage & Transportation Co. (N. Y.)	Albany, N. Y.	Waterford, N. Y.
59	Frt.	1	Thomas A. Tucker	New York, N. Y.	1 Broadway.
60	Frt.	1	Ell Blanchard	Albany, N. Y.	Whitehall, N. Y.
61	Frt.	1	Eastern Transportation Co. (Del.)	Wilmington, Del.	Ford Building.
62	Frt.	1	Patrick Needham	Albany, N. Y.	Port Ewen, N. Y.
63	Frt.	1	James F. Dwyer	do.	Kingston, N. Y.
64	Frt.	4	Mystlo Steamship Co. (Mass.) (Trustees)	Boston, Mass.	250 Stuart Street.
65	Frt.	3	Eastern Transportation Co. (Del.)	Wilmington, Del.	Ford Building.
66	Frt.	1	New York Central R. R. Co. (N. Y.)	New York, N. Y.	6 Beaver Street.
67	Frt.	1	B. & O. R. Co. (Md.)	Baltimore, Md.	Baltimore and Charles Streets.
68	Frt.	1	James McWilliams Blue Line (N. J.)	New York, N. Y.	1 Broadway.
69	Frt.	4	Morgan's Louisiana & Texas R. R. & Steamship Co. (La.)	New Orleans, La.	Pan America Building.
70	Frt.	1	Edward G. Murray Lighterage & Transportation Co. (N. Y.)	Albany, N. Y.	Waterford, N. Y.
71	Frt.	1	Southern Transportation Co. (N. J.)	Philadelphia, Pa.	Commercial Trust Building.

† Formerly schooner barge Northern No. 31.

‡ Formerly barge Anna M. McNally

§ Formerly barge Now Then.

Unrigged Vessels

Line No.	Official No.	Rig	Name of vessel	Tonnage		Register dimensions			When built	Where built
				Gross	Net	Length	Breadth	Depth		
				Feet			Feet			
1	169221	Brg.	Matthew B. Davin, Jr.	262	262	103.4	26.6	11.1	1925	Kingston, N. Y.
2	169505	Brg.	Mattie R.	266	266	100.0	26.0	11.5	1922	do.
3	16-971	Sew.	Maud	43	43	51.9	20.1	4.8	1912	Anacortes, Wash.
4	167686	Brg.	Maude L. Foster	423	423	113.9	28.7	12.6	1918	Kingston, N. Y.
5	169225	Brg.	Maumee	6	6	39.7	12.0	1.7	1924	Maumee, Ark.
6	163506	Brg.	Maurotania	476	476	130.8	30.0	12.6	1907	Perth Amboy, N. J.
7	162627	Brg.	Maurice R.	389	389	114.7	28.5	11.3	1905	Rondout, N. Y.
8	167922	Brg.	Maurice Powell	480	480	116.6	30.3	13.4	1920	West Haven, Conn.
9	215086	Brg.	Maurice R. Shaw, Jr.	632	562	171.2	37.0	13.2	1917	Pocomoke City, Md.
10	51294	Sew.	May	5	5	32.0	8.5	2.5	1897	Blaine, Wash.
11	164387	Sew.	May	7	7	32.0	10.0	3.0	1911	Seattle, Wash.
12	164894	Sew.	May	6	6	36.6	10.1	2.0	1912	Padilla, Wash.
13	169746	Brg.	May	10	10	55.0	11.8	1.9	1926	Red House, W. Va.
14	169672	Brg.	May R.	292	292	99.8	26.6	11.4	1922	Kingston, N. Y.
15	166669	Brg.	Mayport	271	271	100.2	34.0	9.0	1917	Elizabethport, N. J.
16	162339	Sew.	Mead No. 1	265	265	100.8	32.8	9.7	1904	Tacoma, Wash.
17	167398	Brg.	Meadow	23	23	52.9	15.8	3.6	1918	Cape Vincent, N. Y.
18	164079	Brg.	Medina	428	395	100.3	31.4	7.7	1910	Tottenville, N. Y.
19	169684	Brg.	Melvin J. Chapman	255	255	106.5	22.0	11.3	1926	Cohoes, N. Y.
20	162032	Brg.	Memphis	412	390	99.6	30.0	7.8	1903	Brooklyn, N. Y.
21	166540	Brg.	Mentor	232	232	101.3	29.9	8.7	1916	do.
22	167890	Brg.	Mercer	411	411	100.0	30.0	13.5	1919	West New Brighton, N. Y.
23	170261	Drg.	Mercury	51	51	60.0	26.5	3.6	1926	Morrisville, Fla.
24	163531	Brg.	Messenger	410	410	110.0	29.0	13.1	1908	Perth Amboy, N. J.
25	167650	Brg.	Metz	301	301	100.7	30.0	10.4	1919	New Bern, N. C.
26	167801	Brg.	MEXPET 104	639	639	200.2	36.6	9.6	1920	Violet, La.
27	170388	Sew.	MEYER DREDGING & EXCAVATING CO. NO. 2.	125	125	72.7	36.7	6.0	1929	Toledo, Ohio
28	168305	Brg.	Miami	351	343	135.0	34.0	8.8	1922	Chester, Pa.
29	169608	Brg.	Miami	481	481	100.2	31.9	8.1	1919	Brooklyn, N. Y.
30	169398	Drg.	MIAMI	547	547	153.0	40.0	9.2	1913	Long Beach, Calif.
31	167356	Brg.	Michael Howard	502	494	120.0	31.0	13.4	1918	Kingston, N. Y.
32	170292	Brg.	Michael Weidner	523	523	117.8	30.0	13.4	1929	do.
33	164141	Cnl.	Michael E. Flinnican	106	99	96.0	17.6	7.8	1910	Rondout, N. Y.
34	167745	Brg.	Michael J. Byrnes, Jr.	247	247	105.6	22.0	10.9	1919	Cohoes, N. Y.
35	165343	Cnl.	Michael J. Tucker	111	104	96.0	17.5	7.6	1907	Whitehall, N. Y.
36	51410	Sew.	Middaugh	168	168	92.6	30.6	6.6	1901	Stellacoom, Wash.
37	170264	Drg.	Midget	22	22	45.8	20.0	2.7	1926	Morrisville, Pa.
38	165265	Brg.	Mildred	440	446	112.2	29.4	13.5	1913	Kingston, N. Y.
39	164025	Brg.	Mildred McNally	494	494	202.5	23.8	11.0	1910	Elkton, Md.
40	162868	Brg.	Mileage No. 15	603	603	122.4	37.2	9.1	1906	Noank, Conn.
41	166794	Brg.	Milestone	334	334	117.6	33.3	9.2	1917	Tomkins Cove, N. Y.
42	162090	Brg.	Millford	209	189	100.3	23.0	9.5	1903	Brooklyn, N. Y.
43	168692	Brg.	Millerton	481	481	100.0	32.3	8.8	1923	do.
44	163293	Brg.	Millwood	215	190	101.0	23.3	9.6	1907	Tottenville, N. Y.
45	169645	Brg.	MILLWOOD	525	525	100.2	32.3	9.6	1926	East Boston, Mass.
46	168670	Brg.	Milton	413	413	110.0	29.9	12.6	1923	Kingston, N. Y.
47	164985	Sew.	MILWAUKEE NO. 22	762	702	143.2	40.0	12.6	1912	Cleveland, Ohio
48	163145	Brg.	Minerva	222	222	94.5	32.2	8.4	1907	Brooklyn, N. Y.
49	166601	Brg.	Minerva	307	307	111.8	33.6	9.2	1906	Camden, N. J.
50	168628	Brg.	MINNESOTA	411	411	125.1	38.2	9.0	1913	Cleveland, Ohio
51	166553	Brg.	Minnie D. Konnely	411	411	113.1	29.7	12.3	1916	Athens, N. Y.
52	92791	Brg.	Minnie M. North	7	7	40.5	14.3	3.0	1897	Hill Point, Md.
53	162277	Brg.	Minnie T. Robinson	266	262	150.6	27.0	9.9	1904	Pocomoke City, Md.
54	163276	Brg.	Minoa	168	141	90.2	28.1	7.5	1907	Tottenville, N. Y.
55	168620	Drg.	MISSOURI	608	509	150.0	37.0	10.5	1923	Portland, Oreg.
56	168279	Brg.	Mo. Ark	17	17	53.0	14.2	2.8	1921	Clarendon, Ark.
57	162902	Brg.	Mobile	201	201	100.0	30.0	7.7	1906	Brooklyn, N. Y.
58	162624	Brg.	Mobjack	426	426	183.5	23.8	11.1	1905	Elkton, Md.
59	165512	Brg.	Moccasin	473	473	201.3	23.8	11.0	1913	do.
60	51402	Brg.	Mogul	318	284	109.0	35.2	9.3	1901	Weehawken, N. J.
61	51336	Brg.	Mohawk	414	391	100.8	30.1	7.7	1899	Brooklyn, N. Y.
62	164640	Brg.	Mohawk	466	466	200.4	23.8	10.8	1911	Elkton, Md.
63	169138	Brg.	Mohawk	334	334	118.4	35.0	7.3	Unknown	Unknown
64	168225	Cnl.	Mohegan	160	160	96.9	17.6	10.0	1911	Tonawanda, N. Y.
65	168482	Sew.	Molley	16	16	64.6	16.1	1.9	1922	Nenana, Alaska
66	162704	Brg.	Mollie	286	286	108.0	32.0	9.0	1898	Brooklyn, N. Y.
67	162985	Sew.	Mollie	12	12	41.0	16.5	2.5	1906	Tacoma, Wash.
68	169765	Drg.	MOLLIE	35	35	49.0	20.2	3.7	1927	Detroit, Mich.
69	169976	Brg.	Mollie Dodds	477	477	223.0	34.0	6.8	1891	Unknown
70	163242	Cnl.	Mollie J. Boles	103	98	96.5	17.2	8.0	1907	Whitehall, N. Y.
71	168212	Brg.	Molly Scully	457	457	114.0	29.0	13.1	1920	Kingston, N. Y.
72	165972	Cnl.	Molly D. Roberts	104	98	96.0	17.4	7.0	1915	Waterford, N. Y.
73	166324	Sew.	Monadnock	22	14	47.9	16.9	3.4	1915	Dresden, Me.
74	169957	Brg.	MONARCH	951	951	153.6	50.0	12.7	1927	Newport News, Va.

¹ Formerly barge Gertrude Thurston.

² Formerly schooner Charles M. Struven.

³ Formerly barge Michael A. Nealy.

Unrigged Vessels

697

Line No.	Service	Crew	Name of owner	Home port	Address of owner
1	Frtd.	1	W. F. & R. Boat Builders (N. Y.)	New York, N. Y.	1 Broadway.
2	Frtd.	1	Bouchard Transportation Co. (N. Y.)	do.	17 Battery Place.
3	Frtd.	0	Barenof Packing Co. (Wash.)	Ketchikan, Alaska	do.
4	Frtd.	1	Richard J. Foster	New York, N. Y.	11 Broadway.
5	Pas.	1	S. L. Fletcher	Memphis, Tenn.	Maumee, Ark.
6	Frtd.	1	Keeler Transportation Line (N. Y.)	New York, N. Y.	1 Broadway.
7	Frtd.	1	James F. McGuire	Perth Amboy, N. J.	137 Kearney Avenue.
8	Frtd.	1	James McWilliams Blue Line (N. J.)	New York, N. Y.	Do.
9	Frtd.	8	Larnie B. Shaw	Philadelphia, Pa.	Bullitt Building.
10	Fsh.	0	Pacific American Fisheries (Me.)	Seattle, Wash.	South Bullingham, Wash.
11	Frtd.	0	San Juan Fishing & Packing Co. (Wash.)	do.	Foot Stacy Street.
12	Frtd.	0	John Callahan	Port Townsend, Wash.	Padilla, Wash.
13	Frtd.	1	Red House Transportation Co. (W. Va.)	Pittsburgh, Pa.	Red House, W. Va.
14	Frtd.	1	Bouchard Transportation Co. (N. Y.)	New York, N. Y.	17 Battery Place.
15	Frtd.	2	New York & Cuba Mail Steamship Co. (Mo.)	do.	Foot Wall Street.
16	Frtd.	0	Tacoma Tug & Barge Co. (Wash.)	Tacoma, Wash.	N. P. Dock.
17	Frtd.	1	J. Horbert Hutchinson	Cape Vincent, N. Y.	Alexandria Bay, N. Y.
18	Frtd.	1	New York Central R. R. Co. (N. Y.)	New York, N. Y.	6 Beaver Street.
19	Frtd.	1	Melvin J. Chapman	Albany, N. Y.	Waterford, N. Y.
20	Frtd.	1	New York Central R. R. Co. (N. Y.)	New York, N. Y.	6 Beaver Street.
21	Frtd.	1	do.	do.	Do.
22	Frtd.	1	Frank McWilliams	do.	15 Moore Street.
23	Drq.	3	Warner Co. (Del.)	Philadelphia, Pa.	1518 Walnut Street.
24	Frtd.	1	William F. Hanrahan	New York, N. Y.	20 Broadway.
25	Frtd.	1	New Berne Navigation Co. (Del.)	do.	143 Liberty Street.
26	Frtd.	2	Mexican Petroleum Corporation (La.)	New Orleans, La.	944 St. Charles Street.
27	Frtd.	1	Moyer Dredging & Excavating Co. (Mich.)	Detroit, Mich.	2118 East Woodbridge Street.
28	Tnk.	2	Gulf Refining Co. (Tex.)	Port Arthur, Tex.	Dock 29, West Port Arthur, Tex.
29	Frtd.	0	The Clyde Steamship Co. (Me.)	New York, N. Y.	Pier 36, North River.
30	Drq.	12	Los Angeles Dredging Co. (Mo.)	Los Angeles, Calif.	Foot Water Street, Long Beach, Calif.
31	Frtd.	1	Thomas J. Howard	New York, N. Y.	1 Broadway.
32	Frtd.	1	W. E. Hedger Co. (N. Y.)	do.	25 Broadway.
33	Frtd.	1	Edward G. Murray Lighterage & Transportation Co. (N. Y.)	Albany, N. Y.	Waterford, N. Y.
34	Frtd.	1	R. G. Hayes	do.	Whitehall, N. Y.
35	Frtd.	1	Michael J. Tucker	do.	Port Ewen, N. Y.
36	Frtd.	0	Foss Launch & Tug Co. (Wash.)	Tacoma, Wash.	400 Dock Street.
37	Drq.	3	Warner Co. (Del.)	Philadelphia, Pa.	1518 Walnut Street.
38	Frtd.	1	Cleary Brothers (N. Y.)	New York, N. Y.	116 Broad Street.
39	Frtd.	2	Eastern Transportation Co. (Del.)	Wilmington, Del.	Ford Building.
40	Frtd.	1	Oils & Asphalt Tanks Transport Corporation (N. Y.)	New York, N. Y.	250 West Fifty-seventh Street.
41	Frtd.	1	New York Trap Rock Corporation (N. Y.)	do.	250 Park Avenue.
42	Frtd.	1	Joseph J. Flannery	do.	402 Eighty-fifth Street.
43	Frtd.	1	New York Central R. R. Co. (N. Y.)	do.	6 Beaver Street.
44	Frtd.	1	Bertell W. King	do.	17 Battery Place.
45	Frtd.	1	The New York Central R. R. Co. (N. Y.)	do.	6 Beaver Street.
46	Frtd.	1	do.	do.	Do.
47	Frtd.	2	Great Lakes Dredge & Dock Co. (N. J.)	Duluth, Minn.	First National Bank Building.
48	Frtd.	1	Southern Pacific Co. (Ky.)	New York, N. Y.	Pier 49, North River.
49	Frtd.	1	New York Trap Rock Corporation (N. Y.)	do.	250 Park Avenue.
50	Drq.	1	Edgar K. Smoot	do.	25 Broad Street.
51	Frtd.	1	Martin P. Horan	do.	59 Pearl Street.
52	Fsh.	1	John D. Dare	Philadelphia, Pa.	Bridgeton, N. J.
53	Frtd.	2	Marvil Package Co. (Del.)	Wilmington, Del.	Laurel, Del.
54	Frtd.	1	New York Central R. R. Co. (N. Y.)	New York, N. Y.	6 Beaver Street.
55	Drq.	1	Long Bell Lumber Co. (Mo.)	Portland, Oreg.	Longview, Wash.
56	Pas.	1	Wm. Sheaffer	Memphis, Tenn.	Clarendon, Ark.
57	Frtd.	1	Mallory Steamship Co. (Me.)	New York, N. Y.	Pier 36, North River.
58	Frtd.	1	Southern Transportation Co. (N. J.)	Philadelphia, Pa.	Commercial Trust Building.
59	Frtd.	1	do.	do.	Do.
60	Frtd.	1	New York Central R. R. Co. (N. Y.)	New York, N. Y.	6 Beaver Street.
61	Frtd.	1	do.	do.	Do.
62	Frtd.	1	Southern Transportation Co. (N. J.)	Philadelphia, Pa.	Commercial Trust Building.
63	Drq.	30	Standard Dredging Co. (N. J.)	New York, N. Y.	Woolworth Building.
64	Frtd.	1	Lake Champlain Transportation Co. (N. Y.)	Albany, N. Y.	Whitehall, N. Y.
65	Frtd.	0	John H. Bailey	Seward, Alaska	Nenana, Alaska.
66	Frtd.	1	Cleary Bros. (N. Y.)	New York, N. Y.	116 Broad Street.
67	Frtd.	0	George O. Noble	Tacoma, Wash.	Pastdena, Calif.
68	Drq.	4	Harrison S. Taft	Detroit, Mich.	1015 Transportation Building.
69	Frtd.	1	John Charles Dodds	New York, N. Y.	1 Pershing Square.
70	Frtd.	1	Arthur Murphy	do.	11 Moore Street.
71	Frtd.	1	W. F. & R. Boat Builders (N. Y.)	do.	Care Philip Woods, 1 Broadway.
72	Frtd.	1	Alexander Robert	Rouses Point, N. Y.	Champlain, N. Y.
73	Frtd.	1	Bath Box Co. (Me.)	Bath, Me.	509 Washington Street.
74	Frtd.	8	Merritt-Chapman & Scott Corporation (Del.)	New York, N. Y.	17 Battery Place.

* Formerly (a) Barge Mexpet 104.
 (b) Mexican barge H. P. Co. No. 104.

* Formerly barge Brooklyn Eastern District Terminal No. 9.
 * Formerly barge Tloga.

Unrigged Vessels

Line No.	Official No.	Rig	Name of vessel	Tonnage		Register dimensions			When built	Where built
				Gross	Net	Length	Breadth	Depth		
				Feet						
1	164996	Brg.	Monk.....	265	265	90.7	27.0	10.9	1912	Kingston, N. Y.....
2	167418	Brg.	Monk Boys.....	488	480	115.5	31.0	13.0	1918	do.....
3	162642	Brg.	Monocacy.....	150	150	81.0	28.0	7.0	1905	Port Richmond, N. Y.
4	165206	Brg.	Monocacy.....	466	466	200.4	23.8	11.0	1913	Chesapeake City, Md.
5	208289	Brg.	Monocacy.....	973	904	202.2	40.1	14.4	1911	Elkton, Md.....
6	51460	Brg.	Monongahela.....	235	184	100.0	32.0	9.0	1903	Baltimore, Md.....
7	168778	Brg.	Monroe.....	439	439	113.6	28.4	13.2	1917	South Rondout, N. Y.
8	169121	Drg.	Monroe.....	238	236	110.0	34.1	7.3	1924	Baltimore, Md.....
9	162759	Sew.	MONROE DOCTRINE.....	446	446	175.0	25.0	12.0	1897	Buffalo, N. Y.....
10	51398	Brg.	Monrovia.....	144	126	80.0	28.3	7.4	1901	Port Richmond, N. Y.
11	162692	Brg.	Montana.....	151	104	80.0	28.0	8.0	1906	Baltimore, Md.....
12	162790	Brg.	Montana.....	380	380	161.7	38.7	7.0	1906	Winslow, Wash.....
13	165396	Brg.	Monterey.....	229	229	95.2	34.2	8.1	1913	Brooklyn, N. Y.....
14	169679	Brg.	Moonstone.....	321	321	112.3	34.0	9.4	Unknown.....
15	163152	Brg.	Moose.....	407	407	159.3	38.0	8.0	1907	Winslow, Wash.....
16	165075	Brg.	Moran No. 8.....	206	206	99.8	29.8	7.1	1906	Brooklyn, N. Y.....
17	165090	Brg.	Moran No. 12.....	208	208	99.8	30.0	8.3	1906	do.....
18	165082	Brg.	Moran No. 14.....	218	218	101.0	30.5	7.9	1904	do.....
19	170198	Brg.	Moran 101.....	319	319	111.8	34.1	8.9	1928	Wilmington, Del.....
20	170199	Brg.	Moran 103.....	319	319	111.8	34.1	8.9	1928	do.....
21	170434	Brg.	Moran 105.....	319	319	111.8	34.1	8.9	1929	do.....
22	170435	Brg.	Moran 107.....	319	319	111.8	34.1	8.9	1929	do.....
23	170436	Brg.	Moran 109.....	319	319	111.8	34.1	8.9	1929	do.....
24	170437	Brg.	Moran 111.....	319	319	111.8	34.1	8.9	1929	do.....
25	170438	Brg.	Moran 113.....	319	319	111.8	34.1	8.9	1929	do.....
26	170439	Brg.	Moran 115.....	319	319	111.8	34.1	8.9	1929	do.....
27	170441	Brg.	Moran 117.....	319	319	111.8	34.1	8.9	1929	do.....
28	170440	Brg.	Moran 119.....	319	319	111.8	34.1	8.9	1929	do.....
29	167173	Brg.	Moran Towing & Transporta- tion Co. No. 46.....	335	335	112.0	34.0	9.5	1918	Tottenville, N. Y.....
30	59493	Brg.	Moran Towing & Transporta- tion Co. No. 54.....	250	250	110.5	31.2	8.1	1898	New York, N. Y.....
31	167202	Brg.	Moran Towing & Transporta- tion Co. No. 56.....	341	341	111.6	34.0	10.1	1918	Tottenville, N. Y.....
32	169154	Brg.	Moran T. & T. Co. No. 84.....	480	480	100.0	31.7	7.8	1920	do.....
33	169141	Brg.	Moran T. & T. Co. No. 86.....	480	480	100.0	31.7	7.8	1920	Brooklyn, N. Y.....
34	169142	Brg.	Moran T. & T. Co. No. 88.....	480	480	100.0	31.7	7.8	1920	do.....
35	169143	Brg.	Moran T. & T. Co. No. 90.....	480	480	100.0	31.7	7.8	1920	do.....
36	169273	Drg.	Morang.....	245	242	109.9	34.0	7.5	1925	Baltimore, Md.....
37	163435	Brg.	Morgan City.....	507	507	95.6	34.2	8.5	1908	Perth Amboy, N. J.....
38	51380	Brg.	Morning Star.....	214	214	101.3	21.0	10.3	1900	South Rondout, N. Y.
39	170553	Brg.	Moro Bay Ferry.....	12	12	53.6	16.1	1.6	1929	Moro Bay, Ark.....
40	168500	Sew.	Morrison Mill Co. No. 11.....	690	690	109.0	35.9	8.0	1922	Seattle, Wash.....
41	170193	Brg.	Morrison Bluff Ferry.....	9	9	52.5	10.1	2.2	1928	Spadra, Ark.....
42	165443	Sew.	Morse Bros. No. 1.....	20	20	51.1	17.7	3.0	1913	Bath, Me.....
43	168430	Brg.	Mortimer B. Fuller.....	240	240	101.4	21.5	10.7	1922	Kingston, N. Y.....
44	170417	Brg.	Mortimer B. Patterson.....	335	335	112.0	34.1	9.2	1920	Newburgh, N. Y.....
45	163200	Brg.	Morton.....	168	141	90.2	28.0	7.5	1907	Tottenville, N. Y.....
46	51355	Brg.	Mott Ilaven.....	105	89	75.2	23.0	7.3	1900	Weehawken, N. J.....
47	104372	Sew.	Mt. Vernon.....	115	115	79.8	28.0	6.0	1911	Seattle, Wash.....
48	165123	Sew.	Mox.....	25	25	54.6	16.0	3.6	1912	do.....
49	168430	Sew.	Muck.....	175	175	90.0	28.0	8.0	1922	Hoquiam, Wash.....
50	168255	Sew.	Mud.....	178	178	90.3	28.0	8.0	1921	do.....
51	168522	Sew.	Mud Bay.....	49	49	60.3	24.2	4.2	1916	Everett, Wash.....
52	166857	Sew.	Mud Bay.....	24	24	44.2	16.0	4.1	1917	Port Stanley, Wash.....
53	164441	Sew.	Mukiuk.....	26	26	99.0	16.2	1.8	1911	Seattle, Wash.....
54	165118	Brg.	Munson.....	436	410	99.8	31.6	8.2	1912	Mariners, N. Y.....
55	163779	Sew.	MUNSTER.....	316	316	125.0	32.0	8.6	1909	Ecorse, Mich.....
56	163120	Cnl.	Murphy Boys.....	102	97	98.0	17.4	8.0	1907	Whitehall, N. Y.....
57	167287	Brg.	Murray Hill.....	308	308	112.8	33.0	8.8	1917	Rondout, N. Y.....
58	107288	Brg.	Murray River.....	278	278	112.4	33.0	8.0	1917	do.....
59	165289	Sew.	Muskat.....	244	244	120.0	32.6	7.0	1913	Seattle, Wash.....
60	169234	Sew.	Mutt.....	7	7	45.0	8.9	2.4	1926	Louisville, N. Y.....
61	51284	Brg.	Mutual.....	149	149	85.2	29.2	7.6	1897	Brooklyn, N. Y.....
62	166408	Sew.	N. L. No. 1.....	16	16	38.5	14.0	3.6	1916	Poulsbo, Wash.....
63	167896	Sew.	N. W. No. 1.....	176	176	65.8	28.0	5.9	1920	Seattle, Wash.....
64	166791	Sew.	N. F. Co. No. 1.....	30	30	56.3	15.9	4.1	1917	Bellingham, Wash.....
65	166850	Sew.	N. F. Co. No. 2.....	25	25	48.0	16.8	4.0	1917	Ketchikan, Alaska.....
66	168291	Brg.	N. E. O. No. 5 (steel).....	579	572	200.5	40.1	8.0	1921	New Orleans, La.....
67	168292	Brg.	N. E. O. No. 6 (steel).....	579	572	200.5	40.1	8.0	1921	do.....
68	166692	Sew.	N. P. Co. No. 4.....	26	26	51.0	15.9	4.1	1917	Bellingham, Wash.....
69	166709	Sew.	N. P. Co. No. 5.....	26	26	51.0	15.9	4.1	1917	do.....
70	166726	Sew.	N. P. Co. No. 6.....	26	26	51.0	15.9	4.1	1917	do.....
71	167812	Sew.	N. P. Corp. No. 12.....	38	38	56.4	18.0	4.3	1920	Seattle, Wash.....
72	165862	Sew.	N. P. Corp. No. 14.....	32	32	60.0	16.0	4.0	1915	Port Blakely, Wash.....
73	170211	Sew.	N. P. Corp. No. 30.....	32	32	56.0	18.0	3.8	1929	Seattle, Wash.....
74	170212	Sew.	N. P. Corp. No. 31.....	25	25	48.0	16.0	4.2	1929	do.....

¹ Formerly barge Cullen No. 120.

² Formerly The Baby.

Unrigged Vessels

699

Line No.	Service	Crew	Name of owner	Home port	Address of owner
1	Frt.	1	Estate of George T. Monk	New York, N. Y.	1 Broadway.
2	Frt.	1	Joseph F. O'Boyle	do.	11 Moore Street.
3	Frt.	1	do.	do.	Do.
4	Frt.	1	Southern Transportation Co. (N. J.)	Philadelphia, Pa.	Commercial Trust Building.
5	Frt.	4	Robert B. Wathen	Baltimore, Md.	Pier 4, East Pratt Street.
6	Frt.	2	B. & O. R. R. Co. (Md.)	do.	Baltimore and Charles Streets.
7	Frt.	0	Joseph W. Drayton	New York, N. Y.	1 Broadway.
8	Drq.	18	Hollywood Dredging Co.	Miami, Fla.	1920 Filmore Street, Hollywood, Fla.
9	Frt.	0	Dunbar Sullivan Dredging Co. (N. Y.)	Buffalo, N. Y.	Erle County Bank Building.
10	Frt.	2	B. & O. R. R. Co. (Md.)	Baltimore, Md.	Baltimore and Charles Streets.
11	Frt.	1	do.	do.	Do.
12	Frt.	1	American Yukon Navigation Co. (W. Va.)	Eagle, Alaska	
13	Frt.	1	Southern Pacific Co. (Ky.)	New York, N. Y.	Pier 49, North River.
14	Frt.	1	New York Trap Rock Corporation (N. Y.)	do.	250 Park Avenue.
15	Frt.	0	American Yukon Navigation Co. (W. Va.)	Eagle, Alaska	
16	Frt.	1	Moran Lighterage Corporation (N. Y.)	New York, N. Y.	17 Battery Place.
17	Frt.	0	do.	do.	Do.
18	Frt.	0	do.	do.	Do.
19	Frt.	1	do.	do.	Do.
20	Frt.	1	do.	do.	Do.
21	Frt.	1	do.	do.	Do.
22	Frt.	1	do.	do.	Do.
23	Frt.	1	do.	do.	Do.
24	Frt.	1	do.	do.	Do.
25	Frt.	1	do.	do.	Do.
26	Frt.	1	do.	do.	Do.
27	Frt.	1	do.	do.	Do.
28	Frt.	1	do.	do.	Do.
29	Frt.	1	do.	do.	Do.
30	Frt.	1	do.	do.	Do.
31	Frt.	1	do.	do.	Do.
32	Frt.	1	do.	do.	Do.
33	Frt.	1	do.	do.	Do.
34	Frt.	1	do.	do.	Do.
35	Frt.	1	do.	do.	Do.
36	Drq.	22	James A. O'Boyle	do.	11 Moore Street.
37	Frt.	1	Southern Pacific Co. (Ky.)	do.	Pier 49, North River.
38	Frt.	0	Red Star Towing & Transportation Co. (W. Va.)	do.	17 Battery Place.
39	Pas.	2	D. L. Lee	Memphis, Tenn.	Moro Bay, Ark.
40	Frt.	0	Morrison Mill Co. (Wash.)	Seattle, Wash.	Bellingham, Wash.
41	Fer.	1	Geo. B. Geels	Memphis, Tenn.	R. F. D. No. 1, Scranton, Ark.
42	Frt.	1	Malcolm McLeod	Belfast, Me.	Dark Harbor, Me.
43	Frt.	1	Marine Transit Corporation (N. Y.)	New York, N. Y.	17 Battery Place.
44	Frt.	1	New York Trap Rock Corporation (N. Y.)	do.	250 Park Avenue.
45	Frt.	1	New York Central R. R. Co. (N. Y.)	do.	6 Beaver Street.
46	Frt.	1	do.	do.	Do.
47	Frt.	0	E. E. Blackmore	Seattle, Wash.	Mount Vernon, Wash.
48	Frt.	0	San Juan Fishing & Packing Co. (Wash.)	do.	Foot Stacy Street.
49	Frt.	0	Twin Harbor Dredging Co. (Wash.)	do.	Hoquiam, Wash.
50	Frt.	0	do.	do.	Do.
51	Frt.	0	Mud Bay Logging Co. (Wash.)	do.	Olympia, Wash.
52	Fer.	0	Agaton Olson	do.	R. F. D. No. 1.
53	Frt.	0	Samuel Dublin	Seward, Alaska	Bettles, Alaska.
54	Frt.	1	New York Central R. R. Co. (N. Y.)	New York, N. Y.	6 Beaver Street.
55	Frt.	0	Dunbar & Sullivan Dredging Co. (N. Y.)	Buffalo, N. Y.	Erle County Bank Building.
56	Frt.	1	Nathan McNall	Albany, N. Y.	Whitehall, N. Y.
57	Frt.	1	Edward G. Murray Lighterage & Transportation Co. (N. Y.)	do.	Waterford, N. Y.
58	Frt.	1	do.	do.	Do.
59	Frt.	1	American Yukon Navigation Co. (W. Va.)	Eagle, Alaska	
60	Frt.	1	Edgar F. Gibson	Ogdensburg, N. Y.	Louisville, N. Y.
61	Frt.	2	Southern Pacific Co. (Ky.)	New York, N. Y.	Pier 49, North River.
62	Frt.	0	Ole A. Olson	Seattle, Wash.	Poulsbo, Wash.
63	Frt.	0	Charles Cornell	do.	Harper, Wash.
64	Fsh.	0	Petersburg Packing Co. (Wash.)	Petersburg, Alaska	
65	Fsh.	0	Annette Island Packing Co. (Wash.)	Ketchikan, Alaska	South Bellingham, Wash.
66	Frt.	2	Lake Tankers Corporation (Del.)	Fall River, Mass.	New York, N. Y.
67	Tnk.	1	do.	do.	Do.
68	Fsh.	0	Alaska Pacific Salmon Corporation (Del.)	Ketchikan, Alaska	
69	Fsh.	0	do.	do.	
70	Fsh.	0	do.	do.	
71	Fsh.	0	Nakat Packing Corporation (N. Y.)	do.	
72	Fsh.	0	do.	do.	
73	Fsh.	0	do.	do.	
74	Fsh.	0	do.	do.	

1 Formerly scow Hume No. 7.

4 Formerly scow H. P. Co. No. 1.

Line No.	Official No.	Rig	Name of vessel	Tonnage		Register dimensions			When built	Where built	
				Gross	Net	Length	Breadth	Depth			
							Feet	Feet	Feet		
1	170213	Sew.	N. P. Corp. No. 32	20	20	44.0	16.0	3.4	1929	Seattle, Wash.	
2	170591	Sew.	N. P. Corp. No. 33	75	75	66.3	21.9	6.2	1930	do.	
3	170614	Sew.	N. P. Corp. No. 34	65	65	65.9	21.9	5.3	1930	do.	
4	170643	Sew.	N. P. Corp. No. 35	65	65	66.0	21.9	5.4	1930	do.	
5	168487	Sew.	N. W. L. Co. No. 1	63	63	65.0	22.0	5.3	1922	Hoquiam, Wash.	
6	165594	Sew.	N. E. F. Co. No. 1	134	134	80.9	30.1	6.6	1914	Port Blakely, Wash.	
7	170177	Sew.	N. E. F. Co. No. 1	34	34	56.7	18.4	4.0	1928	Cordova, Alaska	
8	169693	Brg.	N. Y. T. R. K.	276	276	112.2	32.5	8.2		Unknown	
9	169692	Brg.	N. Y. T. R. No. 17	274	274	109.0	33.4	8.2		do.	
10	169690	Brg.	N. Y. T. R. No. 9	284	284	112.2	33.4	8.9		do.	
11	169691	Brg.	N. Y. T. R. No. 15	300	300	111.4	33.2	8.9		do.	
12	164661	Sew.	N. L. J. T. Co. No. 1	67	67	61.0	22.0	5.0	1911	Seattle, Wash.	
13	167297	Brg.	N. & K. No. 1	45	45	55.0	22.7	3.5	1916	Wilmington, Calif.	
14	167310	Brg.	N. & K. No. 2	73	73	71.1	24.0	4.5	1918	Los Angeles, Calif.	
15	67435	Brg.	N. Y. P. & N. R. R. Barge No. 8 (steel).	1,255	1,173	320.0	47.0	10.5	1901	Sparrows Point, Md.	
16	168931	Brg.	N. A. O'Donnell	462	462	104.7	30.6	13.7	1923	Kingston, N. Y.	
17	170296	Sew.	N. L. Johnson	245	245	100.1	33.2	8.0	1929	Seattle, Wash.	
18	170238	Brg.	Nadla Desrosiers	269	269	106.1	22.9	11.4	1927	Kingston, N. Y.	
19	167519	Sew.	Naket	150	150	71.0	27.7	4.5	1919	Bellingham, Wash.	
20	167318	Brg.	Nana C.	246	232	108.0	22.5	10.5	1918	Kingston, N. Y.	
21	163868	Brg.	Nancy Willard	448	427	116.0	30.2	12.0	1909	Gildersleeve, Conn.	
22	51271	Brg.	Nanjemy	300	300	136.2	23.4	10.2	1909	Elkton, Md.	
23	169619	Brg.	Nan Jewett	333	333	113.6	33.9	9.3	1926	do.	
24	166701	Brg.	Nanna Scully	474	474	117.6	30.0	13.2	1917	Rondout, N. Y.	
25	205800	Brg.	Nanticoke	771	735	203.6	35.4	13.0	1908	Sharptown, Md.	
26	48627	Brg.	Nansenond	361	361	155.9	23.5	11.1	1907	Elkton, Md.	
27	167689	Brg.	NAPLES	715	715	235.9	36.8	7.1	1909	Ambridge, Pa.	
28	170396	Sew.	NAPPER TANDY	713	713	168.2	40.2	12.9	1929	River Rouge, Mich.	
29	164974	Brg.	Nassau	477	477	201.3	23.8	10.8	1912	Elkton, Md.	
30	166503	Brg.	NAVEGADORA 73	419	419	165.0	38.0	7.3	1916	Newburgh, N. Y.	
31	166504	Brg.	NAVEGADORA 74	419	419	165.0	38.0	7.3	1916	do.	
32	166743	Brg.	NAVEGADORA 75	436	436	165.0	38.0	7.8	1917	do.	
33	166991	Brg.	NAVEGADORA 77	436	436	165.0	38.0	7.8	1917	do.	
34	167040	Brg.	NAVEGADORA 78	436	436	165.0	38.0	7.8	1917	do.	
35	164106	Brg.	Navillus	183	183	89.7	30.3	7.7	1910	Brooklyn, N. Y.	
36	67432	Brg.	Navy Blue	454	454	126.3	28.3	12.6	1900	Rondout, N. Y.	
37	168543	Brg.	Neal O'Boyle	2,200	2,200	267.3	46.0	23.6	1919	Brunswick, Ga.	
38	169397	Brg.	Ned Hedger	452	452	113.3	29.6	12.7	1925	Kingston, N. Y.	
39	67487	Brg.	Ned Irish	288	288	99.1	26.9	11.4	1908	West New Brighton, N. Y.	
40	167305	Brg.	Nedra	53	53	60.0	24.5	3.0	1918	Wilmington, Calif.	
41	162643	Sew.	Neenah	550	550	119.0	32.0	0.0	1905	Everett, Wash.	
42	168973	Sew.	Nefco No. 1	30	30	56.0	15.8	4.1	1924	Bellingham, Wash.	
43	169459	Sew.	Nefco No. 2	30	30	55.4	15.8	4.2	1926	do.	
44	169716	Sew.	Nefco No. 3	30	30	55.5	15.8	4.1	1927	do.	
45	169716	Sew.	Nefco No. 4	30	30	55.8	15.9	4.1	1927	do.	
46	165936	Brg.	Nellie	206	206	87.2	30.2	9.7	1905	Baltimore, Md.	
47	169391	Brg.	Nellie	11	11	40.4	11.9	2.0	1925	Livermore, Ky.	
48	67429	Sew.	Nellie No. 1	10	10	42.0	11.0	3.1	1900	Anacortes, Wash.	
49	166657	Sew.	Nellie Juan No. 1	29	29	51.0	18.0	3.8	1917	do.	
50	216105	Brg.	Nellie Juan No. 30	8	8	29.8	9.7	3.4	1918	do.	
51	216106	Brg.	Nellie Juan No. 31	8	8	29.8	9.7	3.4	1918	do.	
52	216107	Brg.	Nellie Juan No. 32	8	8	29.8	9.7	3.4	1918	do.	
53	216108	Brg.	Nellie Juan No. 33	8	8	29.8	9.7	3.4	1918	do.	
54	67405	Brg.	Nellie O'Boyle	298	298	105.6	26.2	10.6	1899	Eddyville, Conn.	
55	168544	Brg.	Nellie O'Boyle	2,200	2,200	267.3	46.0	23.6	1918	Kearny, N. J.	
56	169267	Brg.	Nellie Murray	363	363	102.2	29.4	12.0	1920	Kingston, N. Y.	
57	164108	Brg.	Nelson	426	394	100.1	31.4	7.7	1910	Tottenville, N. Y.	
58	165777	Brg.	Nelson T. Fleming	346	346	97.4	28.5	11.8	1914	Brooklyn, N. Y.	
59	170188	Brg.	Nemacolin	21	21	58.6	16.0	2.6	1924	Nemacolin, Pa.	
60	130750	Brg.	Neptune	365	365	118.0	26.6	6.0	1897	Ballard, Wash.	
61	165692	Brg.	Neptune	38	38	46.6	16.4	3.3	1913	Alexandria Bay, N. Y.	
62	167626	Sew.	Neptune	23	23	29.9	14.7	2.6	1919	Bremerton, Wash.	
63	162161	Sew.	Neptune No. 1	60	60	66.4	22.8	5.0	1904	Seattle, Wash.	
64	163271	Brg.	Nereus	217	217	96.2	32.0	8.2	1907	Brooklyn, N. Y.	
65	165406	Sew.	Nero	11	11	39.0	12.5	3.0	1913	Ketchikan, Alaska	
66	203304	Brg.	Neshaminy	721	623	177.0	35.0	14.2	1906	Noank, Conn.	
67	67496	Brg.	NESHANNOCK	229	229	130.0	23.1	8.4	1903	Camden, N. J.	
68	162319	Cnl.	Nettle Cahill	103	97	96.0	17.2	8.0	1903	Whitehall, N. Y.	
69	163803	Brg.	Neuse	464	464	196.5	23.8	10.9	1909	Elkton, Md.	
70	166464	Brg.	Nevada	486	486	95.7	34.0	8.4	1916	Rondout, N. Y.	
71	169430	Brg.	Neverrest	83	83	70.0	26.1	6.0	1926	Baltimore, Md.	
72	67409	Brg.	Newark	313	261	80.0	28.0	7.9	1900	do.	

¹ Formerly scow P. B. T. Co. No. 3.

² Formerly barge ^a Samuel.

³ Formerly barge ^b Sarah Scully.

⁴ Formerly barge Marjorie.

⁵ Formerly barge ^a Louis B. Tucker.

⁶ Formerly barge ^b York.

⁷ Formerly ^a barge Navegadora 74.

⁸ Formerly ^b Mexican barge Navegadora 74.

Unrigged Vessels

701

Line No.	Service	Crew	Name of owner	Home port	Address of owner
1	Fsh.	0	Nakat Packing Corporation (N. Y.)	Ketchikan, Alaska	
2	Fsh.	1	do	do	
3	Fsh.	1	do	do	
4	Fsh.	1	do	do	
5	Frt.	0	North Western Lumber Co. (Calif.)	Seattle, Wash.	Hoquiam, Wash.
6	Frt.	0	New England Fish Co. (Me.)	Portland, Me.	46 Customhouse Wharf.
7	Fsh.	0	do	Boston, Mass.	Boston Fish Pier.
8	Frt.	1	New York Trap Rock Corporation (N. Y.)	New York, N. Y.	250 Park Avenue.
9	Frt.	1	do	do	Do.
10	Frt.	1	do	do	Do.
11	Frt.	1	do	do	Do.
12	Frt.	0	Charles Cornell	Seattle, Wash.	Harper, Wash.
13	Fsh.	1	Van Camp Sea Food Co. (Calif.)	Los Angeles, Calif.	East San Pedro, Calif.
14	Fsh.	0	do	do	Do.
15	Frt.	2	Samuel Hurley	Philadelphia, Pa.	117 South Sixty-third Street.
16	Frt.	0	Louis O'Donnell	New York, N. Y.	44 Whitehall Street.
17	Frt.	0	N. L. Johnson	Seattle, Wash.	3429 West Fifty-seventh Street.
18	Frt.	1	R. Lenahan Co. (N. Y.)	New York, N. Y.	4 Coentiss Slip.
19	Fsh.	0	Nakat Packing Corporation (N. Y.)	Ketchikan, Alaska	
20	Frt.	1	Richard Lenahan	Albany, N. Y.	Athens, N. Y.
21	Frt.	1	Bertell W. King	New York, N. Y.	17 Battery Place.
22	Frt.	1	Southern Transportation Co. (N. J.)	Philadelphia, Pa.	Commercial Trust Building.
23	Frt.	1	New York Trap Rock Corporation (N. Y.)	New York, N. Y.	250 Park Avenue.
24	Frt.	1	James McWilliams Blue Line (N. J.)	do	1 Broadway.
25	Frt.	2	Robert B. Wathen	Baltimore, Md.	Pier 4, East Pratt Street.
26	Frt.	1	Southern Transportation Co. (N. J.)	Philadelphia, Pa.	Commercial Trust Building.
27	Pas.	2	Louisiana Railway & Navigation Co. (La.)	Baton Rouge, La.	Shreveport, La.
28	Frt.	0	Dunbar & Sullivan Dredging Co. (N. Y.)	Buffalo, N. Y.	Erle County Bank Building.
29	Frt.	1	Southern Transportation Co. (N. J.)	Philadelphia, Pa.	Commercial Trust Building.
30	Tnk.	1	Manhattan Tank Barge Co. (N. Y.)	New York, N. Y.	7 West Forty-second Street.
31	Tnk.	1	do	do	Do.
32	Tnk.	1	Gotham Marine Corporation (N. Y.)	do	15 Moore Street.
33	Frt.	1	Geraldine Guindon	do	1606 Coleman Street (B).
34	Frt.	1	20th Century Transportation Corporation (N. Y.)	do	7 West Forty-second Street.
35	Frt.	1	B. & O. R. R. Co. (Md.)	Baltimore, Md.	Baltimore and Charles Streets.
36	Frt.	1	James McWilliams Blue Line (N. J.)	New York, N. Y.	1 Broadway.
37	Frt.	2	Anthony O'Boyle	do	11 Moore Street.
38	Frt.	1	W. E. Hedger Co. (N. Y.)	do	25 Broadway.
39	Frt.	1	Harold L. Valentine (N. Y.)	do	11 Broadway.
40	Fsh.	1	Halfhill Tuna Packing Co. (Calif.)	Los Angeles, Calif.	Long Beach, Calif.
41	Fsh.	0	Alaskan Glacier Sea Food Co. (Wash.)	Petersburg, Alaska	
42	Frt.	0	New England Fish Co. (Me.)	Boston, Mass.	44 Boston Fish Pier.
43	Fsh.	0	do	do	Do.
44	Fsh.	0	do	do	Do.
45	Fsh.	0	do	do	Do.
46	Msc.	6	Louis E. Broom, jr.	Baltimore, Md.	Essex, Md.
47	Frt.	2	Ernest S. Kirtley	Louisville, Ky.	Livermore, Ky.
48	Fsh.	0	Salina Packing Co. (Wash.)	Seattle, Wash.	3202 L. C. Smith Buildings.
49	Fsh.	0	Copper River Packing Co. (Wash.)	Seward, Alaska	Latouche, Alaska.
50	Fsh.	0	do	do	Do.
51	Fsh.	0	do	do	Do.
52	Fsh.	0	do	do	Do.
53	Fsh.	0	do	do	Do.
54	Frt.	1	M. & J. Tracy (N. Y.)	New York, N. Y.	1 Broadway.
55	Frt.	2	Anthony O'Boyle	do	11 Moore Street.
56	Frt.	1	Edward G. Murray Lighterage & Transportation Co. (N. Y.)	Albany, N. Y.	Waterford, N. Y.
57	Frt.	1	New York Central R. R. Co. (N. Y.)	New York, N. Y.	6 Beaver Street.
58	Frt.	1	Louis O'Donnell	do	44 Whitehall Street.
59	Fer.	1	Nemacolin Ferry Co. (Pa.)	Pittsburgh, Pa.	Nemacolin, Pa.
60	Frt.	0	D. J. Halferty	Seattle, Wash.	Cordova, Alaska.
61	Frt.	1	Alexandria Bay Canada Ferry Co. (N. Y.)	Cape Vincent, N. Y.	Alexandria Bay, N. Y.
62	Msc.	0	K. Wik	Seattle, Wash.	Bremerton, Wash.
63	Fsh.	0	Erick Ness	Petersburg, Alaska	
64	Frt.	1	Southern Pacific Co. (Ky.)	New York, N. Y.	Pier 49, North River.
65	Fsh.	1	Nakat Packing Corporation (N. Y.)	Ketchikan, Alaska	
66	Tnk.	2	Reading Co. (Pa.)	Philadelphia, Pa.	Reading Terminal.
67	Frt.	3	Gulf Refining Co. (Tex.)	Port Arthur, Tex.	West Port Arthur, Tex.
68	Frt.	1	Patrick F. Cahill	Albany, N. Y.	Kingston, N. Y.
69	Frt.	2	Lons Star Cement Co. (Va.)	Norfolk, Va.	National Bank of Commerce Building.
70	Frt.	1	Southern Pacific Co. (Ky.)	New York, N. Y.	Pier 49, North River.
71	Drg.	16	Construction Co. (N. C.)	Beaufort, N. C.	
72	Frt.	2	B. & O. R. R. Co. (Md.)	Baltimore, Md.	Baltimore and Charles Streets.

* Formerly barge (a) Navegadora 78.
 † Formerly barge (b) Mexican Navegadora 78.
 ‡ Formerly barge B. E. D. T. No. 13.

* Formerly U. S. S. B. et. s. Tolo.
 † Formerly barge (a) Neuse.
 ‡ Formerly barge (b) Cuban barge Neuse.

Line No.	Official No.	Rtg	Name of vessel	Tonnage		Register dimensions			When built	Where built	
				Gross	Net	Length	Breadth	Depth			
							Feet	Feet	Feet		
1	67412	Brg.	Newark.....	112	96	75.7	25.2	7.2	1900	Brooklyn, N. Y.	
2	127695	Brg.	Newark.....	820	772	203.6	35.5	13.2	1902	Bath, Me.	
3	165506	Brg.	Newburgh.....	443	411	99.7	31.4	8.2	1913	Mariners Harbor, N. Y.	
4	167063	Brg.	Newell.....	181	181	89.8	30.0	7.4	1917	Jersey City, N. J.	
5	65063	Brg.	New Jersey.....	1,347	1,177	220.1	37.1	22.8	1877	Barrow, England	
6	170154	Drq.	NEW JERSEY.....	1,832	1,527	244.9	50.1	14.7	1927	Manitowoc, Wis.	
7	67413	Brg.	Newport.....	112	96	75.7	25.2	7.2	1900	Brooklyn, N. Y.	
8	163290	Brg.	Newport.....	175	162	90.0	31.0	7.2	1907	Port Jefferson, N. Y.	
9	168611	Brg.	Newton.....	481	481	100.0	32.3	8.8	1923	Brooklyn, N. Y.	
10	169111	Brg.	Newport.....	94	92	81.0	28.4	6.3	1924	Newport Beach, Calif.	
11	170036	Brg.	Newport.....	594	594	120.3	41.0	10.2	Unknown.	
12	67499	Brg.	Newport News.....	167	157	88.6	29.0	7.0	1899	Tottenville, N. Y.	
13	168703	Brg.	New York.....	523	523	120.2	33.0	14.1	1923	Wilmington, Del.	
14	168564	Brg.	NEW YORK CENTRAL OIL BARGE NO. 1.	357	357	144.0	27.1	11.0	1923	Chester, Pa.	
15	168565	Brg.	NEW YORK CENTRAL OIL BARGE NO. 2.	357	357	144.0	27.1	11.0	1923	do.	
16	168726	Brg.	NEW YORK CENTRAL OIL BARGE NO. 3.	357	357	144.0	27.1	11.0	1923	do.	
17	168903	Brg.	NEW YORK CENTRAL OIL BARGE NO. 4.	357	357	144.0	27.1	11.0	1924	do.	
18	167312	Brg.	New Zealand.....	236	236	95.2	33.0	8.5	1917	Brooklyn, N. Y.	
19	162271	Sew.	Niagara.....	12	12	41.0	12.0	3.6	1904	Anacortes, Wash.	
20	162991	Brg.	Niagara.....	340	298	110.2	35.8	9.8	1906	Weehawken, N. J.	
21	165064	Brg.	Niagara.....	466	466	200.4	23.8	10.8	1912	Chesapeake City, Md.	
22	165231	Drq.	NIAGARA.....	827	827	135.0	44.0	11.0	1913	Manitowoc, Wis.	
23	168205	Cnl.	Niagara.....	160	160	96.9	17.6	10.0	1911	Tonawanda, N. Y.	
24	169786	Sew.	Niagara.....	66	66	98.7	24.4	4.9	1927	Grand Island, N. Y.	
25	163166	Sew.	Nib.....	11	11	41.0	12.2	3.0	1907	Ballard, Wash.	
26	170597	Sew.	Niblack.....	118	118	70.0	24.1	4.8	1930	Seattle, Wash.	
27	166555	Brg.	Nicholas Murphy.....	503	503	113.0	31.4	13.2	1916	Rondout, N. Y.	
28	166789	Brg.	Nick A. Nilsen.....	236	222	105.3	22.5	10.5	1917	Whitehall, N. Y.	
29	168398	Brg.	NINETEEN TWENTY-TWO.....	237	237	88.0	34.0	9.0	1922	Los Angeles, Calif.	
30	169135	Brg.	NINETEEN TWENTY THREE.....	218	218	88.0	34.1	8.9	1923	do.	
31	170602	Brg.	91.....	295	295	125.0	35.4	7.6	1929	Portland, Ore.	
32	170643	Brg.	92.....	295	295	125.0	35.4	7.6	1929	do.	
33	170664	Brg.	93.....	295	295	125.0	35.4	7.6	1930	do.	
34	170605	Brg.	94.....	295	295	125.0	35.4	7.6	1930	do.	
35	220694	Brg.	NISQUALLY.....	1,251	1,251	202.6	40.2	15.9	1920	Newark, N. J.	
36	165122	Sew.	Nix.....	7	7	33.0	10.5	3.0	1912	Seattle, Wash.	
37	167277	Drq.	Nokomis.....	106	100	80.0	24.0	6.0	1914	Lake Nokomis, Minn.	
38	170150	Brg.	Nome No. 1.....	21	21	40.0	16.0	3.8	1928	Nome, Alaska.	
39	170162	Sew.	Nome No. 2.....	20	20	39.9	16.0	4.0	1928	do.	
40	60113	Brg.	Nomini.....	352	352	103.6	23.6	10.2	1915	Elkton, Md.	
41	168146	Brg.	Nonasuch.....	373	373	106.7	29.1	11.5	1915	Kingston, N. Y.	
42	169184	Brg.	Nonpariel.....	383	383	115.4	37.3	9.6	1925	do.	
43	67468	Brg.	Norfolk.....	164	164	83.5	30.0	7.7	1899	Brooklyn, N. Y.	
44	163468	Brg.	Norfolk.....	377	377	85.2	30.2	8.5	1907	Kingston, N. Y.	
45	162496	Brg.	NORMAN KELLEY.....	513	497	177.9	36.0	15.0	1905	Buffalo, N. Y.	
46	168472	Brg.	Norman D. Colburn.....	236	236	97.0	25.8	10.1	1913	Kingston, N. Y.	
47	164354	Drq.	NORMAN H. DAVIS.....	694	501	150.0	40.0	11.0	1911	Sparrows Point, Md.	
48	220998	Brg.	North Bend.....	981	847	204.1	43.0	14.2	1921	North Bend, Ore.	
49	168423	Brg.	North Cliff.....	553	553	104.4	33.2	8.2	1919	Kingston, N. Y.	
50	162182	Sew.	North Coast.....	46	46	55.3	24.0	4.4	1904	Sentile, Wash.	
51	162294	Brg.	North Cross.....	348	348	109.3	27.1	11.3	1904	Rondout, N. Y.	
52	130407	Brg.	NORTHERN LIGHT.....	2,351	2,315	299.5	40.8	21.6	1888	Cleveland, Ohio.	
53	215821	Brg.	Northern No. 14.....	971	913	204.0	35.0	14.6	1917	Havre de Grace, Md.	
54	168698	Brg.	Northfield.....	481	481	100.0	32.3	8.8	1923	Brooklyn, N. Y.	
55	167507	Sew.	Northland No. 3.....	30	30	56.3	15.9	4.1	1919	Bellingham, Wash.	
56	167508	Sew.	Northland No. 4.....	30	30	56.3	15.9	4.1	1919	do.	
57	166366	Brg.	Northport.....	242	235	100.7	34.8	7.4	1916	Wilmington, Del.	
58	163233	Sew.	North Shore No. 1.....	137	137	83.8	30.5	6.5	1907	Tacoma, Wash.	
59	67428	Brg.	North Star.....	239	239	104.2	21.4	10.5	1900	South Rondout, N. Y.	
60	67417	Brg.	Norwood.....	110	95	75.5	25.2	7.1	1900	Brooklyn, N. Y.	
61	168933	Sew.	Nuka.....	18	18	40.0	10.0	3.6	1924	Seward, Alaska.	
62	164654	Brg.	No. 00.....	98	98	84.0	26.0	6.4	1909	Kogglung, Alaska.	
63	163733	Sew.	No. 1.....	44	44	54.2	20.0	5.0	1903	Houghton, Mich.	
64	164381	Brg.	No. 1.....	462	462	125.0	36.1	12.3	1904	Wilmington, Del.	
65	164435	Sew.	No. 1.....	79	79	93.2	22.0	4.5	1895	Oshkosh, Wis.	
66	164656	Brg.	No. 1.....	98	98	84.0	26.0	6.4	1903	Nushagak, Alaska.	
67	164951	Sew.	No. 1 (steel).....	269	269	130.4	34.0	6.4	1909	Buffalo, N. Y.	
68	165074	Drq.	No. 1.....	179	179	70.0	26.0	6.6	1912	Detroit, Mich.	
69	165648	Sew.	No. 1.....	50	50	60.0	18.6	5.4	1909	Green Bay, Wis.	
70	166358	Brg.	No. 1.....	37	37	50.0	19.7	4.3	1907	Toledo, Ohio.	
71	167665	Brg.	No. 1.....	120	117	92.3	22.0	7.0	1919	Baltimore, Md.	

¹ Formerly schooner Charles K. Nichols.

^a British ship Yarkand.

^b Formerly Russian schooner barge Yarkand.

^c barge Yarkand.

⁵ Formerly barge Jaxon.

⁶ Formerly barge No. 6.

^a Catherine C. Ryan.

^b Catherine C. Boles.

Unrigged Vessels

Line No.	Service	Crew	Name of owner	Home port	Address of owner
1	Frt.	1	New York Central R. R. Co. (N. Y.)	New York, N. Y.	6 Beaver Street.
2	Frt.	1	Southern Transportation Company (N. J.)	Philadelphia, Pa.	Commercial Trust Building.
3	Frt.	1	New York Central R. R. Co. (N. Y.)	New York, N. Y.	6 Beaver Street.
4	Frt.	1	General Chemical Co. (N. Y.)	do.	40 Rector Street.
5	Frt.	3	Neptune Line (Del.)	do.	1 Broadway.
6	Drq.	38	Great Lakes Dredge & Dock Co. (N. J.)	Duluth, Minn.	First National Bank.
7	Frt.	1	New York Central R. R. Co. (N. Y.)	New York, N. Y.	6 Beaver Street.
8	Frt.	1	Clyde Steamship Co. (Me.)	do.	Pier 36, North River.
9	Frt.	1	New York Central R. R. Co. (N. Y.)	do.	6 Beaver Street.
10	Fsh.	1	C. F. Chaffee	Los Angeles, Calif.	1604 Vista Del Mar, Ventura, Calif.
11	Drq.	3	Standard Dredging Co. (N. J.)	New York, N. Y.	Jersey City, N. J.
12	Frt.	1	Arundel Corporation (Md.)	Baltimore, Md.	Pier 2, Pratt Street.
13	Frt.	2	International Elevating Co. (N. J.)	New York, N. Y.	2 Broadway.
14	Tnk.	2	New York Central R. R. Co. (N. Y.)	do.	6 Beaver Street.
15	Tnk.	2	do.	do.	Do.
16	Tnk.	1	do.	do.	Do.
17	Tnk.	1	do.	do.	Do.
18	Frt.	1	Atlantic Lighterage Corporation (N. Y.)	do.	17 Battery Place.
19	Frt.	0	Booth Fisheries Co. (Del.)	Seattle, Wash.	Pier 11B, foot Wall Street.
20	Frt.	1	New York Central R. R. Co. (N. Y.)	New York, N. Y.	6 Beaver Street
21	Frt.	1	Southern Transportation Co. (N. J.)	Philadelphia, Pa.	Commercial Trust Co.
22	Frt.	11	Duluth Superior Dredging Co. (Minn.)	Duluth, Minn.	Foot Forty-fifth Avenue W.
23	Frt.	1	Shippers Navigation Co. (N. Y.)	Oswego, N. Y.	Syracuse, N. Y.
24	Fer.	1	Charles V. Fix	Buffalo, N. Y.	1826 Niagara Street.
25	Fsh.	0	Fidalgo Island Packing Co. (Me.)	Seattle, Wash.	Central Building.
26	Fsh.	0	Booth Fisheries Co. (Del.)	do.	Pier 11-B, foot Wall Street.
27	Frt.	1	Anthony O'Boyle	New York, N. Y.	15 Moore Street.
28	Frt.	1	Edward G. Murray Lighterage & Transportation Co. (N. Y.)	Albany, N. Y.	Waterford, N. Y.
29	Frt.	1	Union Oil Co. of California (Calif.)	Los Angeles, Calif.	Union Oil Building.
30	Tnk.	1	do.	do.	Do.
31	Frt.	1	Portland Shipbuilding Co. (Oreg.)	Portland, Oreg.	Foot Nebraska Street.
32	Frt.	1	do.	do.	Do.
33	Frt.	1	do.	do.	Do.
34	Frt.	1	do.	do.	Do.
35	Frt.	0	Pioneer Transport Co. (Wash.)	Seattle, Wash.	901 Harrison Street.
36	Frt.	0	San Juan Fishing & Packing Co. (Wash.)	do.	Foot Stacy Street.
37	Dge.	20	Simon Meyers	Minneapolis, Minn.	638 McKnight Building.
38	Frt.	0	Nome Lighterage & Commercial Co. (T. A.)	Nome, Alaska.	do.
39	Frt.	0	do.	do.	do.
40	Frt.	1	Southern Transportation Co. (N. J.)	Philadelphia, Pa.	Commercial Trust Building.
41	Frt.	1	James F. Dwyer	New York, N. Y.	4 Coenties Slip.
42	Frt.	1	New York & Albany Lighterage Co. (N. Y.)	do.	Pier 39, North River.
43	Frt.	1	National Lighterage Co. (N. Y.)	do.	Pier 40, North River.
44	Frt.	1	Clyde Steamship Co. (Me.)	do.	Do.
45	Frt.	5	T. L. Durocher Co. (Mich.)	Sault Ste. Marie, Mich.	Detour, Mich.
46	Frt.	1	James F. Dwyer	Albany, N. Y.	Kingston, N. Y.
47	Frt.	5	Clark Dredging Co. (Tex.)	Galveston, Tex.	U. S. National Bank Building.
48	Frt.	10	Arrow Tug & Barge Co. (Oreg.)	Astoria, Oreg.	56 Tenth Street.
49	Frt.	1	Slimmons Lee Corporation (N. Y.)	New York, N. Y.	44 Whitehall Street.
50	Frt.	1	Nome Lighterage & Commercial Co. (T. A.)	Nome, Alaska.	do.
51	Frt.	1	John H. Wimet	New York, N. Y.	15 Moore Street.
52	Frt.	29	Northern Light Transportation Co. (Del.)	Mobile, Ala.	Clio and Magnolia Streets.
53	Frt.	4	Northern Barge Corporation (Del.)	Wilmington, Del.	Equitable Building.
54	Frt.	1	New York Central R. R. Co. (N. Y.)	New York, N. Y.	6 Beaver Street.
55	Fsh.	0	Anette Island Packing Co. (Wash.)	Seattle, Wash.	South Bellingham, Wash.
56	Fsh.	0	do.	do.	Do.
57	Frt.	1	New York & Cuba Mail Steamship Co. (Me.)	New York, N. Y.	Foot Wall Street.
58	Frt.	0	Foss Launch & Tug Co. (Wash.)	Tacoma, Wash.	400 Dock Street.
59	Frt.	0	Red Star Towing & Transportation Co. (W. Va.)	New York, N. Y.	17 Battery Place.
60	Frt.	1	New York Central R. R. Co. (N. Y.)	do.	6 Beaver Street.
61	Fsh.	0	S. Lundblad	Seward, Alaska.	do.
62	Frt.	0	Alaska Packers Association (Wash.)	Unalaska, Alaska.	Naknek, Alaska.
63	Frt.	2	Zenith Dredge Co. (Minn.)	Duluth, Minn.	303 Glencoe Building.
64	Drq.	1	M. J. Dady Engineering & Contracting Co. (N. Y.)	New York, N. Y.	367 Fulton Street (B.).
65	Frt.	2	Cook & Brown Lime Co. (Wis.)	Milwaukee, Wis.	Oshkosh, Wis.
66	Frt.	0	Alaska Packers Association (Wash.)	Unalaska, Alaska.	Naknek, Alaska.
67	Frt.	2	Duluth-Superior Dredging Co. (Minn.)	Duluth, Minn.	Foot Fifty-fifth Avenue West.
68	Drq.	6	John H. Cameron	Detroit, Mich.	Francis Palms Building.
69	Frt.	1	Bernard J. Gallagher	Milwaukee, Wis.	Marinette, Wis.
70	Pld.	1	J. H. Baer	Port Huron, Mich.	3129 Gratiot Avenue.
71	Frt.	2	Hearn Oil Co. (Del.)	Wilmington, Del.	Third and Commerce Streets.

6 Formerly st. s Suremlco
7 Formerly barge Uranus.

8 Formerly barge (a) Elizabeth H. Gross.
(b) Iron Cross.

Unrigged Vessels

Line No.	Official No.	Rig	Name of vessel	Tonnage		Register dimensions			When built	Where built
				Gross	Net	Length	Breadth	Depth		
1	168004	Brg.	No. 1 (composite).....	209	209	140.2	24.0	7.1	1919	Oshkosh, Wis.....
2	168595	Brg.	No. 1 (steel).....	318	295	129.3	34.0	7.0	1921	Pensacola, Fla.....
3	169581	Brg.	No. 1.....	98	98	85.0	25.0	6.6	1926	Baltimore, Md.....
4	169636	Sew.	No. 1.....	43	43	60.6	19.7	3.0	1908	Chelsea, Mass.....
5	169896	Brg.	No. 1.....	28	28	51.0	20.0	3.5	1912	Port Huron, Mich.....
6	168968	Brg.	Number 1.....	18	18	51.2	16.3	3.1	1922	Stevenson, Wash.....
7	170423	Sew.	No. 1 (steel).....	19	19	40.0	16.1	3.0	1929	River Rouge, Mich.....
8	170229	Brg.	No. 1 (steel).....	80	80	80.1	20.1	5.0	1929	Pensacola, Fla.....
9	67402	Sew.	No. 2.....	253	253	81.0	60.2	5.2	1890	Duluth, Minn.....
10	163732	Drg.	No. 2.....	110	110	76.0	31.6	5.7	1889	Houghton, Mich.....
11	164658	Brg.	No. 2.....	98	98	84.0	26.0	6.4	1903	Nushagak, Alaska.....
12	166359	Brg.	No. 2.....	20	20	47.0	16.0	3.0	1912	Marine City, Mich.....
13	167666	Brg.	No. 2.....	271	268	92.3	22.0	7.0	1919	Baltimore, Md.....
14	168005	Brg.	No. 2 (composite).....	209	209	140.2	24.0	7.1	1919	Oshkosh, Wis.....
15	168938	Sew.	No. 2.....	12	12	40.5	14.0	2.9	Rockport, Ont.....
16	169582	Brg.	No. 2.....	98	98	84.0	25.0	6.6	1926	Baltimore, Md.....
17	169549	Drg.	Number Two.....	277	274	109.9	33.9	7.4	1926	do.....
18	169762	Brg.	No. 2.....	15	15	70.2	10.0	2.9	1926	Antiquity, Ohio.....
19	169881	Brg.	No. 2.....	352	352	116.0	36.1	8.8	1927	Connelly, N. Y.....
20	169895	Sew.	No. 2.....	100	100	76.9	26.3	5.7	1906	Oswego, N. Y.....
21	170424	Sew.	No. 2.....	8	8	32.3	14.0	2.0	1929	Trenton, Mich.....
22	170458	Sew.	No. 2 (steel).....	70	70	60.0	28.0	4.5	1929	River Rouge, Mich.....
23	162235	Brg.	No. 3.....	80	80	75.0	22.0	6.0	1897	Detroit, Mich.....
24	163160	Sew.	No. 3 (steel).....	617	617	136.0	36.0	12.6	1907	Manitowoc, Wis.....
25	164511	Brg.	No. 3.....	463	463	124.9	36.2	12.3	1907	Wilmington, Del.....
26	164598	Brg.	No. 3.....	58	58	50.0	20.0	3.4	1891	Detroit, Mich.....
27	166285	Sew.	No. 3 (steel).....	390	390	110.2	30.3	7.5	1915	Buffalo, N. Y.....
28	166360	Brg.	No. 3.....	22	22	46.7	16.0	3.6	1912	Marine City, Mich.....
29	168006	Brg.	No. 3 (composite).....	209	209	140.2	24.0	7.1	1919	Oshkosh, Wis.....
30	168414	Brg.	No. 3.....	169	169	97.3	28.0	7.0	1922	Seaford, Del.....
31	169583	Brg.	No. 3.....	67	67	65.0	22.0	5.6	1926	Baltimore, Md.....
32	170425	Sew.	No. 3.....	8	8	36.4	13.3	2.0	1929	Trenton, Mich.....
33	163161	Sew.	No. 4 (steel).....	617	617	136.0	36.0	12.6	1907	Manitowoc, Wis.....
34	163824	Sew.	No. 4.....	355	355	103.3	32.2	10.9	1909	Duluth, Minn.....
35	164382	Brg.	No. 4.....	462	462	125.0	36.1	12.3	1906	Wilmington, Del.....
36	165722	Brg.	No. 4.....	172	172	139.0	22.0	6.4	1914	Oshkosh, Wis.....
37	167679	Brg.	No. 4.....	271	267	92.6	22.0	7.0	1919	Baltimore, Md.....
38	168344	Sew.	No. 4.....	15	15	31.0	13.0	4.0	1921	Dry Bay, Alaska.....
39	168367	Brg.	No. 4 (composite).....	213	213	141.2	24.0	7.2	1921	Oshkosh, Wis.....
40	169584	Brg.	No. 4.....	98	98	85.0	25.0	6.6	1926	Tampa, Fla.....
41	169844	Sew.	No. 4 (composite).....	277	251	122.6	36.5	6.7	1922	Superior, Wis.....
42	169891	Brg.	No. 4.....	352	352	116.0	36.1	8.8	1927	Connelly, N. Y.....
43	67486	Brg.	No. 5.....	41	41	62.0	20.0	4.0	1902	Wells Island, N. Y.....
44	130776	Brg.	Number Five.....	909	796	192.7	34.7	17.0	1896	Bath, Me.....
45	163509	Sew.	No. 5.....	618	618	140.5	36.2	12.9	1908	Duluth, Minn.....
46	164291	Brg.	No. 5.....	17	17	42.0	16.0	3.0	1902	Detroit, Mich.....
47	165766	Brg.	No. 5.....	149	149	137.0	21.0	6.0	1914	Oshkosh, Wis.....
48	167687	Brg.	No. 5.....	271	268	92.5	22.0	7.0	1919	Baltimore, Md.....
49	168368	Brg.	No. 5 (composite).....	213	213	141.2	24.0	7.2	1921	Oshkosh, Wis.....
50	169585	Brg.	No. 5.....	98	98	85.0	25.0	6.6	1926	Tampa, Fla.....
51	169630	Drg.	No. 5.....	350	350	115.3	34.8	8.0	1927	Wilmington, Del.....
52	169864	Drg.	No. 5.....	482	400	100.5	36.3	9.6	1894	Cleveland, Ohio.....
53	169954	Sew.	No. 6.....	48	48	51.3	25.9	3.0	1925	Detroit, Mich.....
54	170125	Brg.	No. 5 (steel).....	140	140	100.0	26.0	6.5	1928	Pittsburgh, Pa.....
55	170281	Sew.	No. 5.....	107	107	100.3	24.0	5.1	1922	Duluth, Minn.....
56	162455	Brg.	No. 6.....	284	284	110.0	34.0	9.0	1901	Wilmington, Del.....
57	167692	Brg.	No. 6.....	284	281	92.5	22.9	7.0	1919	Baltimore, Md.....
58	168154	Brg.	No. 6.....	162	162	137.7	23.0	6.4	1916	Oshkosh, Wis.....
59	169241	Drg.	No. 6.....	326	254	96.3	35.0	8.2	1912	Oswego, N. Y.....
60	169352	Brg.	No. 6 (composite).....	219	219	141.2	24.0	7.3	1925	Oshkosh, Wis.....
61	169586	Brg.	No. 6.....	67	67	65.0	22.0	5.6	1926	Tampa, Fla.....
62	169882	Brg.	No. 6.....	352	352	116.0	36.1	8.8	1927	Connelly, N. Y.....
63	170036	Brg.	No. 6.....	594	594	120.3	41.0	10.2	Unknown.....
64	163116	Sew.	No. 7.....	97	97	72.0	23.2	5.6	1907	Detroit, Mich.....
65	163737	Sew.	No. 7.....	142	142	90.7	22.0	8.6	1898	Houghton, Mich.....
66	164054	Sew.	No. 7.....	151	151	96.8	24.6	7.8	1892	Sheboygan, Wis.....
67	165250	Sew.	No. 7.....	115	115	89.0	23.0	6.9	1913	Duluth, Minn.....
68	168155	Brg.	No. 7.....	144	144	138.5	22.2	5.6	1918	Oshkosh, Wis.....
69	170105	Brg.	No. 7 (composite).....	219	219	141.6	24.2	7.3	1928	do.....

‡ Formerly U. S. Eng. scow No. 2.

‡ Formerly a U. S. Eng. dredge Maumee.

Unrigged Vessels

705

Line No.	Service	Crew	Name of owner	Home port	Address of owner
1	Frt.	1	Fox River Navigation Co. (Wis.)	Milwaukee, Wis.	Kaukauna, Wis.
2	Tnk.	2	Belcher Asphalt Paving Co. (Del.)	Miami, Fla.	1217 North Bayshore Drive.
3	Drg.	1	National Dredging Co. (Del.)	New York, N. Y.	233 Broadway.
4	Pld.	7	Randall Engineering Co. (Me.)	Boston, Mass.	102 Border Street.
5	Pld.	1	Muir & O'Sullivan Dredge and Dock Co. (Mich.)	Port Huron, Mich.	211 Quay Street.
6	Frt.	1	C. T. Smith	Portland, Oreg.	Stevenson, Wash
7	Pld.	1	Orville C. Howey	Detroit, Mich.	3359 Greyfriars Street.
8	Tnk.	2	Robert J. Garlick	Miami, Fla.	1377 Southwest Eighth Street.
9	Frt.	0	Marine Iron & Shipbuilding Co. (Del.)	Duluth, Minn.	Foot Eleventh Avenue W.
10	Drg.	8	Zenith Dredge Co. (Minn.)	do.	303 Glencoe Building.
11	Frt.	0	Alaska Packers Association (Wash.)	Unalaska, Alaska.	Naknek, Alaska.
12	Frt.	0	Frank B. Cohrs	Detroit, Mich.	Marine City, Mich.
13	Frt.	1	Intra-Coastal Corporation (Del.)	New York, N. Y.	Care Consolidated Fisheries Co., 78 Wall Street.
14	Frt.	1	Fox River Navigation Co. (Wis.)	Milwaukee, Wis.	Kaukauna, Wis.
15	Frt.	1	Ralph L. Reid	Cape Vincent, N. Y.	Alexandria Bay, N. Y.
16	Drg.	1	National Dredging Co. (Del.)	New York, N. Y.	233 Broadway.
17	Drg.	22	D. G. Brown	Miami, Fla.	Memphis, Tenn.
18	Fer.	1	St. Albans Ferry Co. (W. Va.)	Pittsburgh, Pa.	St. Albans, W. Va.
19	Frt.	1	Nassau Sand and Gravel Co. (N. Y.)	New York, N. Y.	17 Battery Place.
20	Drg.	3	Miller Equipment Co. (N. Y.)	Oswego, N. Y.	Syracuse, N. Y.
21	Pld.	1	Orville C. Howey	Detroit, Mich.	3359 Greyfriars Street.
22	Frt.	1	Candler Dock & Dredging Co. (Mich.)	do.	8145 Medina Avenue.
23	Frt.	1	M. Sullivan Dredging Co. (Mich.)	do.	Buhl Building.
24	Frt.	2	Duluth-Superior Dredging Co. (Minn.)	Duluth, Minn.	Foot Forty-fifth Avenue West.
25	Drg.	2	M. J. Dady Engineering & Contracting Co. (N. Y.)	New York, N. Y.	367 Fulton Street (B).
26	Frt.	4	Candler Dock & Dredge Co. (Mich.)	Detroit, Mich.	8145 Medina Street.
27	Msc.	1	Dunbar & Sullivan Dredging Co. (N. Y.)	Buffalo, N. Y.	Erie County Bank Building.
28	Frt.	1	J. H. Baer	Port Huron, Mich.	3129 Gratiot Avenue.
29	Frt.	1	Fox River Navigation Co. (Wis.)	Milwaukee, Wis.	Kaukauna, Wis.
30	Frt.	0	A. P. Vane	Wilmington, Del.	Seaford, Del.
31	Msc.	1	National Dredging Co. (Del.)	New York, N. Y.	233 Broadway.
32	Frt.	0	Orville C. Howey	Detroit, Mich.	3359 Greyfriars Street.
33	Frt.	2	Duluth-Superior Dredging Co. (Minn.)	Duluth, Minn.	Foot Forty-fifth Avenue West.
34	Frt.	2	do.	do.	Do.
35	Drg.	1	M. J. Dady Engineering & Contracting Co. (N. Y.)	New York, N. Y.	367 Fulton Street (B).
36	Frt.	2	Cook & Brown Lime Co. (Wis.)	Milwaukee, Wis.	Oshkosh, Wis.
37	Frt.	1	S. C. Loveland Co. (Del.)	Philadelphia, Pa.	151 South Front Street.
38	Fsh.	0	Fred F. Schrey	Sitka, Alaska	
39	Frt.	1	Fox River Navigation Co. (Wis.)	Milwaukee, Wis.	Kaukauna, Wis.
40	Drg.	1	National Dredging Co. (Del.)	New York, N. Y.	233 Broadway.
41	Frt.	3	Whitney Brothers Co. (Wis.)	Duluth, Minn.	Alworth Building.
42	Frt.	1	Nassau Sand and Gravel Co. (N. Y.)	New York, N. Y.	17 Battery Place.
43	Frt.	1	William Slate	Cape Vincent, N. Y.	Alexandria Bay, N. Y.
44	Frt.	5	Elmer A. Keeler	New York, N. Y.	1 Broadway.
45	Frt.	2	Duluth-Superior Dredging Co. (Minn.)	Duluth, Minn.	Foot Forty-fifth Avenue West.
46	Frt.	4	Candler Dock & Dredge Co. (Mich.)	Detroit, Mich.	8145 Medina Street.
47	Frt.	2	Cook & Brown Lime Co. (Wis.)	Milwaukee, Wis.	Oshkosh, Wis.
48	Frt.	1	Intra-Coastal Corporation (Del.)	New York, N. Y.	Care Consolidated Fisheries Co., 78 Wall Street.
49	Frt.	1	Fox River Navigation Co. (Wis.)	Milwaukee, Wis.	Kaukauna, Wis.
50	Drg.	1	National Dredging Co. (Del.)	New York, N. Y.	233 Broadway.
51	Drg.	20	Delaware Dredging Co. (Del.)	Philadelphia, Pa.	139 South Third Street.
52	Drg.	10	Waterways Engineering Co. (Wis.)	Milwaukee, Wis.	924 McDonald Street, Green Bay, Wis.
53	Pld.	1	Inter-Lake Construction Co. (Mich.)	Detroit, Mich.	Union Trust Building.
54	Frt.	1	Ohio River Sand & Gravel Co. (W. Va.)	Pittsburgh, Pa.	Grant Building.
55	Frt.	1	Marine Iron & Shipbuilding Co. (Del.)	Duluth, Minn.	Eleventh Avenue West.
56	Drg.	2	M. J. Dady Engineering & Contracting Co. (N. Y.)	New York, N. Y.	367 Fulton Street (B).
57	Frt.	1	Intra-Coastal Corporation (Del.)	do.	Care Consolidated Fisheries Co., 78 Wall Street.
58	Frt.	2	Cook & Brown Lime Co. (Wis.)	Milwaukee, Wis.	Oshkosh, Wis.
59	Drg.	2	Waterways Engineering Co. (Wis.)	do.	924 McDonald Street, Green Bay, Wis.
60	Frt.	1	Fox River Navigation Co. (Wis.)	do.	Kaukauna, Wis.
61	Drg.	1	National Dredging Co. (Del.)	New York, N. Y.	233 Broadway.
62	Frt.	1	Nassau Sand and Gravel Co. (N. Y.)	do.	17 Battery Place.
63	Drg.	3	Standard Dredging Co. (N. J.)	do.	233 Broadway.
64	Frt.	1	M. Sullivan Dredging Co. (Mich.)	Detroit, Mich.	2254 Buhl Building.
65	Frt.	0	Zenith Dredge Co. (Minn.)	Duluth, Minn.	303 Glencoe Building.
66	Frt.	1	Great Lakes Dredge & Dock Co. (N. J.)	do.	First National Bank Building.
67	Frt.	0	Duluth-Superior Dredging Co. (Minn.)	do.	Foot Forty-fifth Avenue West.
68	Frt.	2	Cook & Brown Lime Co. (Wis.)	Milwaukee, Wis.	Oshkosh, Wis.
69	Frt.	1	Fox River Navigation Co. (Wis.)	do.	Kaukauna, Wis.

* Formerly U. S. Eng. dredge Sodus.

Line No.	Official No.	Rig	Name of vessel	Tonnage		Register dimensions			When built	Where built
				Gross	Net	Length	Breadth	Depth		
						<i>Feet</i>	<i>Feet</i>	<i>Feet</i>		
1	164512	Brg.	No. 8.....	463	463	124.9	36.2	12.3	1907	Wilmington, Del.....
2	165251	Sew.	No. 8.....	115	115	89.0	23.0	6.9	1913	Duluth, Minn.....
3	168158	Brg.	No. 8.....	145	145	140.0	22.0	5.6	1920	Oshkosh, Wis.....
4	169995	Brg.	No. 8.....	352	352	116.0	36.1	8.8	1927	South Rondout, N. Y.....
5	170171	Brg.	No. 8.....	47	47	64.6	24.6	3.6	1926	Islip, N. Y.....
6	67381	Brg.	No. 9.....	242	242	101.8	32.5	8.7	1898	Brooklyn, N. Y.....
7	163078	Brg.	No. 9 (steel).....	959	959	132.0	44.4	12.8	1906	Buffalo, N. Y.....
8	169730	Sew.	No. 9.....	86	86	100.4	22.2	4.6	1924	Oshkosh, Wis.....
9	67383	Brg.	No. 10.....	200	200	92.7	30.9	8.1	1898	Grassy Point, N. Y.....
10	163481	Brg.	No. 10.....	254	254	140.2	32.2	6.7	1907	Gildersleeve, Conn.....
11	168142	Brg.	No. 10.....	85	85	38.5	20.0	6.1	1918	Jersey City, N. J.....
12	168606	Sew.	No. 10.....	229	229	120.0	32.0	7.5	1914	Seneca Falls, N. Y.....
13	169731	Brg.	No. 10.....	145	145	140.3	22.2	5.6	1926	Oshkosh, Wis.....
14	169748	Brg.	No. 10.....	7	7	53.9	9.5	2.0	1923	Pliny, W. Va.....
15	169653	Brg.	No. 10.....	352	352	116.0	36.1	8.8	1927	South Rondout, N. Y.....
16	170222	Sew.	No. 10.....	113	113	79.0	31.6	5.6	1909	Superior, Wis.....
17	67467	Brg.	No. 11.....	333	333	133.5	35.6	7.3	1901	Chelsea, Mass.....
18	162321	Sew.	No. 11 (steel).....	420	420	125.6	30.2	12.2	1904	Ferrysburg, Mich.....
19	168653	Sew.	No. 11.....	272	272	120.0	32.0	7.5	1914	Seneca Falls, N. Y.....
20	168974	Sew.	No. 11.....	51	51	59.5	25.2	4.0	1918	Manitowoc, Wis.....
21	67335	Brg.	No. 12.....	176	161	98.0	31.0	7.2	1897	Noank, Conn.....
22	168173	Sew.	No. 12.....	172	172	95.3	26.0	9.5	1921	Duluth, Minn.....
23	168921	Sew.	No. 12.....	272	272	120.0	32.0	7.5	1914	Seneca Falls, N. Y.....
24	169653	Brg.	No. 12.....	333	327	117.0	34.0	8.8	1927	Gildersleeve, Conn.....
25	170170	Sew.	No. 12.....	300	300	100.0	36.0	10.0	1907	Boston, Mass.....
26	67470	Brg.	No. 13.....	349	338	132.9	35.6	7.6	1901	Chelsea, Mass.....
27	164541	Sew.	No. 13.....	550	550	132.0	41.0	11.8	1907	Mobile, Ala.....
28	169260	Sew.	No. 13.....	102	102	77.4	26.0	5.9	1925	Duluth, Minn.....
29	130613	Brg.	Number Fourteen.....	927	807	192.8	35.0	17.4	1899	Bath, Me.....
30	164542	Sew.	No. 14.....	550	550	132.0	41.0	11.8	1908	Pascagoula, Miss.....
31	164558	Sew.	No. 14.....	277	277	96.5	27.2	11.2	1908	Green Bay, Wis.....
32	169708	Sew.	No. 14.....	333	327	116.0	34.0	8.8	1927	Gildersleeve, Conn.....
33	164796	Sew.	No. 15.....	152	152	107.0	34.0	8.2	1912	Wilmington, Del.....
34	164000	Sew.	No. 16 (steel).....	451	451	137.0	32.0	11.4	1908	Ferrysburg, Mich.....
35	164060	Sew.	No. 16.....	258	258	120.0	27.9	10.0	1900	Milwaukee, Wis.....
36	164797	Sew.	No. 16.....	152	152	107.0	34.0	8.3	1912	Wilmington, Del.....
37	168008	Sew.	No. 16.....	285	279	112.7	33.5	8.9	1919	Greenbush, Mass.....
38	169741	Sew.	No. 16.....	333	327	117.0	34.0	8.8	1927	Gildersleeve, Conn.....
39	162943	Sew.	No. 17 (steel).....	206	206	99.9	26.1	9.0	1906	Manitowoc, Wis.....
40	168009	Sew.	No. 17.....	284	279	112.7	33.5	8.9	1920	Greenbush, Mass.....
41	130834	Brg.	Number Eighteen.....	936	817	189.3	35.1	18.1	1899	Bath, Me.....
42	163205	Sew.	No. 18 (steel).....	394	394	125.0	30.0	12.0	1907	Ferrysburg, Mich.....
43	168010	Sew.	No. 18.....	284	279	112.7	33.5	8.9	1920	Greenbush, Mass.....
44	169742	Sew.	No. 18.....	333	327	117.0	34.0	8.8	1927	Gildersleeve, Conn.....
45	130640	Brg.	Number Nineteen.....	932	823	189.0	35.1	18.0	1899	Bath, Me.....
46	168011	Sew.	No. 19.....	284	279	112.7	33.5	8.9	1920	Greenbush, Mass.....
47	162646	Sew.	No. 20 (steel).....	772	772	162.0	40.2	12.5	1905	Manitowoc, Wis.....
48	164031	Sew.	No. 20 (steel).....	515	515	129.0	30.6	12.0	1904	do.....
49	164559	Sew.	No. 20.....	289	289	120.5	29.4	9.3	1911	Green Bay, Wis.....
50	168012	Sew.	No. 20.....	284	279	112.7	33.5	8.9	1920	Greenbush, Mass.....
51	170094	Sew.	No. 20.....	348	348	116.0	36.0	8.8	1928	Gildersleeve, Conn.....
52	163759	Sew.	No. 21 (steel).....	974	974	180.1	37.4	13.8	1907	Manitowoc, Wis.....
53	164032	Sew.	No. 21 (steel).....	872	872	180.0	39.8	13.0	1906	do.....
54	165280	Sew.	No. 21.....	195	195	103.2	32.8	6.8	1904	Milwaukee, Wis.....
55	168284	Sew.	No. 21.....	284	279	112.7	33.5	8.9	1921	Greenbush, Mass.....
56	168979	Sew.	No. 21.....	196	196	102.3	31.3	7.1	1923	Manitowoc, Wis.....
57	169204	Sew.	No. 22.....	581	581	140.7	38.0	10.6	1908	Wilmington, Del.....
58	170236	Sew.	No. 22.....	345	345	115.1	35.8	8.8	1929	Gildersleeve, Conn.....
59	169205	Sew.	No. 23.....	581	581	140.7	38.0	10.6	1908	Wilmington, Del.....
60	169911	Sew.	No. 23.....	223	223	100.0	32.0	7.8	-----	Unknown.....
61	169912	Sew.	No. 24.....	289	289	112.0	33.4	8.7	-----	do.....
62	168962	Sew.	No. 25.....	222	222	105.1	28.3	8.8	1923	Manitowoc, Wis.....
63	169913	Sew.	No. 25.....	292	292	112.2	33.5	8.6	-----	Unknown.....
64	168983	Sew.	No. 26.....	222	222	105.1	28.3	8.8	1923	Manitowoc, Wis.....
65	169905	Sew.	No. 26.....	94	94	78.5	23.5	6.4	1920	Green Bay, Wis.....
66	169914	Sew.	No. 26.....	248	248	110.0	31.7	8.3	-----	Unknown.....

1 Formerly U. S. Q. M. C. scow No. 4.

Unrigged Vessels

707

Line No.	Service	Crew	Name of owner	Home port	Address of owner
1	Frt.	0	M. J. Dady Engineering & Contracting Co. (N. Y.)	New York, N. Y.	367 Fulton Street (B).
2	Frt.	0	Duluth-Superior Dredging Co. (Minn.)	Duluth, Minn.	Foot Forty-fifth Avenue West.
3	Frt.	2	Cook & Brown Lime Co. (Wis.)	Milwaukee, Wis.	Oshkosh, Wis.
4	Frt.	1	Nassau Sand and Gravel Co. (N. Y.)	New York, N. Y.	17 Battery Place.
5	Drg.	4	Gibson & Cushman (N. Y.)	do	48 Park Avenue, Bay Shore, N. Y.
6	Frt.	1	James P. McAllister	do	17 State Street.
7	Frt.	15	Great Lakes Dredge & Dock Co. (N. J.)	Duluth, Minn.	First National Bank Building.
8	Frt.	2	Cook & Brown Lime Co. (Wis.)	Milwaukee, Wis.	Oshkosh, Wis.
9	Frt.	1	James P. McAllister	New York, N. Y.	17 State Street.
10	Frt.	1	P. F. & W. A. Kane	do	Forty-sixth Street and East River.
11	Frt.	3	Keystone Welding & Engineering Co. (Del.)	Philadelphia, Pa.	201 South Front Street.
12	Frt.	1	Waterways Engineering Co. (Wis.)	Milwaukee, Wis.	924 McDonald Street, Green Bay, Wis.
13	Frt.	2	Cook & Brown Lime Co. (Wis.)	do	Oshkosh, Wis.
14	Fer.	1	Nathan Quickle	Pittsburgh, Pa.	Pliny, W. Va.
15	Frt.	1	Nassau Sand & Gravel Co. (N. Y.)	New York, N. Y.	17 Battery Place.
16	Msc.	0	Whitney Bros. Co. (Wis.)	Duluth, Minn.	Alworth Building.
17	Frt.	1	Chiarello Brothers Co. (N. Y.)	New York, N. Y.	15 Moore Street.
18	Frt.	1	M. Sullivan Dredging Co. (Mich.)	Detroit, Mich.	Buhl Building.
19	Drg.	1	Waterways Engineering Co. (Wis.)	Milwaukee, Wis.	924 McDonald Street, Green Bay, Wis.
20	Msc.	1	McMullen & Pitz Construction Co. (Wis.)	do	Manitowoc, Wis.
21	Frt.	1	Bartley Scow Co. (N. Y.)	New York, N. Y.	17 State Street.
22	Frt.	0	Zenith Dredge Co. (Minn.)	Duluth, Minn.	303 Glencoe Building.
23	Drg.	1	Waterways Engineering Co. (Wis.)	Milwaukee, Wis.	924 McDonald Street, Green Bay, Wis.
24	Frt.	1	Nassau Sand and Gravel Co. (N. Y.)	New York, N. Y.	17 Battery Place.
25	Drg.	2	M. Sullivan Dredging Co. (Mich.)	Detroit, Mich.	Buhl Building.
26	Frt.	1	Chiarello Brothers Co. (N. Y.)	New York, N. Y.	15 Moore Street.
27	Drg.	2	M. J. Dady Engineering & Contracting Co. (N. Y.)	do	367 Fulton Street (B).
28	Msc.	2	Zenith Dredge Co.	Duluth, Minn.	303 Glencoe Building.
29	Frt.	5	Elmer A. Keeler	New York, N. Y.	1 Broadway.
30	Drg.	2	M. J. Dady Engineering & Contracting Co. (N. Y.)	do	367 Fulton Street (B).
31	Drg.	1	Waterways Engineering Co. (Wis.)	Milwaukee, Wis.	924 McDonald Street, Green Bay, Wis.
32	Frt.	1	Nassau Sand and Gravel Co. (N. Y.)	New York, N. Y.	17 Battery Place.
33	Frt.	1	M. J. Dady Engineering & Contracting Co. (N. Y.)	do	367 Fulton Street (B).
34	Frt.	0	Great Lakes Dredge & Dock Co. (N. J.)	Duluth, Minn.	First National Bank Building.
35	Frt.	0	do	do	do
36	Frt.	1	M. J. Dady Engineering & Contracting Co. (N. Y.)	New York, N. Y.	367 Fulton Street (B).
37	Frt.	1	Boston Sand & Gravel Co. (Mass.)	Boston, Mass.	88 Broad Street.
38	Frt.	1	Nassau Sand and Gravel Co. (N. Y.)	New York, N. Y.	17 Battery Place.
39	Frt.	0	M. Sullivan Dredging Co. (Mich.)	Detroit, Mich.	Buhl Building.
40	Frt.	1	Boston Sand & Gravel Co. (Mass.)	Boston, Mass.	88 Broad Street.
41	Frt.	2	Elmer A. Keeler	New York, N. Y.	1 Broadway.
42	Frt.	1	M. Sullivan Dredging Co. (Mich.)	Detroit, Mich.	Buhl Building.
43	Frt.	1	Boston Sand & Gravel Co. (Mass.)	Boston, Mass.	88 Broad Street.
44	Frt.	1	Nassau Sand & Gravel Co. (N. Y.)	New York, N. Y.	17 Battery Place.
45	Frt.	3	Elmer A. Keeler	do	1 Broadway.
46	Frt.	1	Boston Sand & Gravel Co. (Mass.)	Boston, Mass.	88 Broad Street.
47	Frt.	0	Great Lakes Dredge & Dock Co. (N. J.)	Duluth, Minn.	First National Bank Building.
48	Frt.	1	do	do	do
49	Drg.	1	Waterways Engineering Co. (Wis.)	Milwaukee, Wis.	924 McDonald Street, Green Bay, Wis.
50	Frt.	1	Boston Sand & Gravel Co. (Mass.)	Boston, Mass.	88 Broad Street.
51	Frt.	1	Nassau Sand & Gravel Co. (N. Y.)	New York, N. Y.	17 Battery Place.
52	Frt.	0	Great Lakes Dredge & Dock Co. (N. J.)	Duluth, Minn.	First National Bank Building.
53	Frt.	1	do	do	do
54	Lgt.	1	Waterways Engineering Co. (Wis.)	Milwaukee, Wis.	924 McDonald Street, Green Bay, Wis.
55	Frt.	1	Boston Sand & Gravel Co. (Mass.)	Boston, Mass.	88 Broad Street.
56	Msc.	1	Edward E. Gillen Co. (Wis.)	Milwaukee, Wis.	288 East Water Street.
57	Drg.	1	M. J. Dady Engineering & Contracting Co. (N. Y.)	New York, N. Y.	367 Fulton Street (B).
58	Frt.	1	Nassau Sand & Gravel Co. (N. Y.)	do	17 Battery Place.
59	Drg.	1	M. J. Dady Engineering & Contracting Co. (N. Y.)	do	367 Fulton Street (B).
60	Frt.	1	Boston Sand & Gravel Co. (Mass.)	Boston, Mass.	88 Broad Street.
61	Frt.	1	do	do	do
62	Drg.	1	McMullen & Pitz Construction Co. (Wis.)	Milwaukee, Wis.	Manitowoc, Wis.
63	Frt.	1	Boston Sand & Gravel Co. (Mass.)	Boston, Mass.	88 Broad Street.
64	Drg.	1	McMullen & Pitz Construction Co. (Wis.)	Milwaukee, Wis.	Manitowoc, Wis.
65	Msc.	1	Waterways Engineering Co. (Wis.)	do	924 McDonald Street, Green Bay, Wis.
66	Frt.	1	Boston Sand & Gravel Co. (Mass.)	Boston, Mass.	88 Broad Street.

Unrigged Vessels

Line No.	Official No.	Rlg	Name of vessel	Tonnage		Register dimensions			When built	Where built	
				Gross	Net	Length	Breadth	Depth			
							Feet	Feet	Feet		
1	169906	Scw.	No. 27.....	91	91	80.4	21.8	6.3	1920	Green Bay, Wis.....	
2	169915	Scw.	No. 27.....	262	262	110.0	32.0	8.4		Unknown.....	
3	164910	Brg.	No. 28.....	287	287	103.1	33.2	9.4	1910	Verplanck, N. Y.....	
4	165620	Scw.	No. 28.....	186	186	104.9	29.4	6.8	1914	Green Bay, Wis.....	
5	169916	Scw.	No. 28.....	255	255	109.7	32.0	8.4		Unknown.....	
6	166690	Scw.	No. 29.....	112	112	78.8	28.3	6.1	1914	Green Bay, Wis.....	
7	166689	Scw.	No. 30.....	454	454	135.0	33.4	11.8	1916do.....	
8	166212	Brg.	No. 30.....	318	311	110.5	32.5	9.5	1916	Gildersleeve, Conn.....	
9	170223	Scw.	No. 30.....	40	40	50.0	29.7	3.3	1925	Detroit, Mich.....	
10	166249	Brg.	No. 31.....	316	310	110.5	32.5	9.5	1918	Gildersleeve, Conn.....	
11	170224	Scw.	No. 31.....	40	40	60.0	29.7	3.3	1925	Detroit, Mich.....	
12	166314	Brg.	No. 32.....	316	310	110.5	37.5	9.5	1918	Gildersleeve, Conn.....	
13	67410	Brg.	No. 33.....	382	372	160.0	23.6	11.6	1900	Wilmington, Del.....	
14	166591	Brg.	No. 33.....	318	310	110.5	32.5	9.5	1916	Gildersleeve, Conn.....	
15	169987	Scw.	No. 33.....	67	67	57.6	32.5	4.2	1920	Green Bay, Wis.....	
16	166647	Brg.	No. 34.....	314	309	110.0	32.5	9.5	1917	Gildersleeve, Conn.....	
17	163791	Scw.	No. 35 (steel).....	420	420	125.6	30.2	12.2	1900	Ferrysburg, Mich.....	
18	166730	Brg.	No. 35.....	314	309	110.0	32.5	9.5	1917	Gildersleeve, Conn.....	
19	166941	Brg.	No. 36.....	314	309	110.0	32.5	9.5	1917do.....	
20	169865	Scw.	No. 37.....	362	362	123.9	34.2	10.0	1907	Port Clinton, Ohio.....	
21	167980	Scw.	No. 38 (steel).....	572	572	148.7	36.2	11.8	1908	Manitowoc, Wis.....	
22	169866	Scw.	No. 38.....	349	349	123.0	34.2	9.6	1907	Port Clinton, Ohio.....	
23	169907	Scw.	No. 41.....	90	90	58.6	31.4	5.7	1922	Green Bay, Wis.....	
24	168686	Scw.	No. 42 (steel).....	480	480	138.0	32.4	11.9	1911	Ferrysburg, Mich.....	
25	169867	Scw.	No. 42.....	106	106	66.3	33.3	5.5	1924	Green Bay, Wis.....	
26	169906	Scw.	No. 43.....	229	200	88.3	32.3	6.7	1872	Dubuque, Iowa.....	
27	169228	Brg.	No. 48 (composite).....	247	247	97.4	35.0	8.1	1907	Detroit, Mich.....	
28	170155	Brg.	No. 55 (steel).....	721	678	165.1	42.6	12.1	1927	Manitowoc, Wis.....	
29	170156	Brg.	No. 56 (steel).....	721	678	165.1	42.6	12.1	1927do.....	
30	170066	Scw.	No. 57 (steel).....	402	402	120.0	42.5	9.5	1928	River Rouge, Mich.....	
31	170067	Scw.	No. 58 (steel).....	402	402	120.0	42.5	9.5	1928do.....	
32	167981	Brg.	No. 60 (steel).....	420	420	143.2	30.6	10.6	1912	Ashtabula, Ohio.....	
33	167982	Brg.	No. 62 (steel).....	493	493	150.6	32.2	11.1	1914do.....	
34	166679	Brg.	No. 66.....	314	314	109.9	35.1	8.8	1916	Brooklyn, N. Y.....	
35	166762	Brg.	No. 68.....	312	312	108.5	35.2	8.8	1917do.....	
36	169528	Brg.	No. 71.....	272	269	110.0	32.2	8.4	1920	Arverne, N. Y.....	
37	169529	Brg.	No. 73.....	274	272	110.0	32.2	8.4	1920do.....	
38	170277	Brg.	No. 72.....	251	251	110.2	32.2	8.4	1920do.....	
39	169530	Brg.	No. 74.....	250	247	110.5	32.4	7.8	1920do.....	
40	170278	Brg.	No. 75.....	251	251	110.2	32.2	8.4	1920do.....	
41	165735	Scw.	No. 78.....	681	681	156.0	40.8	13.5	1914	Albany, N. Y.....	
42	168257	Scw.	No. 100.....	33	33	49.8	18.4	4.0	1899	Detroit, Mich.....	
43	163134	Brg.	No. 101.....	261	261	100.0	33.2	9.0	1907	Brooklyn, N. Y.....	
44	163085	Brg.	No. 102.....	266	266	100.0	33.3	9.1	1907do.....	
45	165941	Brg.	No. 105.....	238	238	98.8	33.2	8.2	1912	Rondout, N. Y.....	
46	163908	Brg.	No. 106.....	162	162	84.3	30.5	7.3	1908	Kingston, N. Y.....	
47	163906	Brg.	No. 107.....	167	167	82.0	30.3	7.6	1907do.....	
48	163909	Brg.	No. 108.....	185	185	86.3	30.2	8.2	1908	Brooklyn, N. Y.....	
49	51367	Brg.	No. 109.....	166	166	85.3	30.1	7.5	1900do.....	
50	167704	Brg.	No. 110.....	407	407	90.8	30.0	7.7	1919do.....	
51	167703	Brg.	No. 111.....	407	407	90.8	30.0	7.7	1919do.....	
52	167632	Brg.	No. 116 (steel).....	320	320	175.0	26.0	10.0	1919	Ambridge, Pa.....	
53	170102	Scw.	No. 142 (steel).....	360	349	130.0	33.0	9.6	1928	River Rouge, Mich.....	
54	170496	Scw.	No. 207.....	170	170	87.5	30.4	7.6	1924	Port Ewen, N. Y.....	
55	170497	Scw.	No. 208.....	180	180	93.5	30.0	7.6	1924do.....	
56	170071	Brg.	No. 220 (steel).....	318	318	135.0	27.0	7.5	1927	Pittsburgh, Pa.....	
57	170072	Brg.	No. 221 (steel).....	318	318	135.0	27.0	7.5	1927do.....	
58	170073	Brg.	No. 222 (steel).....	318	318	135.0	27.0	7.5	1927do.....	
59	170074	Brg.	No. 223 (steel).....	318	318	135.0	27.0	7.5	1927do.....	
60	170075	Brg.	No. 224 (steel).....	318	318	135.0	27.0	7.5	1927do.....	
61	169477	Brg.	No. 225 (steel).....	292	292	135.0	27.0	8.5	1925do.....	
62	169478	Brg.	No. 226 (steel).....	292	292	135.0	27.0	8.5	1925do.....	
63	169479	Brg.	No. 227 (steel).....	292	292	135.0	27.0	8.5	1925do.....	
64	169480	Brg.	No. 228 (steel).....	292	292	135.0	27.0	8.5	1925do.....	
65	169481	Brg.	No. 229.....	292	292	135.0	27.0	8.5	1925do.....	
66	168733	Brg.	No. 230 (steel).....	282	282	135.0	26.0	8.5	1922do.....	
67	168736	Brg.	No. 231 (steel).....	282	282	135.0	26.0	8.5	1922do.....	

¹ Formerly barge Cyrus.

² Formerly barge Edgar.

³ Formerly barge Anson.

⁴ Formerly barge Wesley.

⁵ Formerly barge William.

⁶ Formerly barge G. Woodrow.

⁷ Formerly barge H. Eads.

⁸ Formerly U. S. Eng. scow No. 4.

⁹ Formerly U. S. Eng. scow No. 5.

¹⁰ Formerly U. S. Eng. dredge Appleton.

¹¹ Formerly barge Gus C.

¹² Formerly Dominick C.

Unrigged Vessels

Line No.	Service	Crew	Name of owner	Home port	Address of owner
1	Msc.	1	Waterways Engineering Co. (Wis.)	Milwaukee, Wis.	924 McDonald Street, Green Bay, Wis.
2	Frtd.	1	Boston Sand & Gravel Co. (Mass.)	Boston, Mass.	88 Broad Street.
3	Frtd.	1	Joseph H. Moran	New York, N. Y.	17 Battery Place.
4	Msc.	4	Waterways Engineering Co. (Wis.)	Milwaukee, Wis.	924 McDonald Street, Green Bay, Wis.
5	Frtd.	1	Boston Sand & Gravel Co. (Mass.)	Boston, Mass.	88 Broad Street.
6	Msc.	1	Waterways Engineering Co. (Wis.)	Milwaukee, Wis.	924 McDonald Street, Green Bay, Wis.
7	Drg.	1	Edward E. Gillen Co. (Wis.)	do.	288 East Water Street.
8	Frtd.	1	Boston Sand & Gravel Co. (Mass.)	Boston, Mass.	88 Broad Street.
9	Msc.	0	Whitney Bros. Co. (Wis.)	Duluth, Minn.	Alworth Building.
10	Frtd.	1	Boston Sand & Gravel Co. (Mass.)	Boston, Mass.	88 Broadway.
11	Msc.	0	Whitney Bros. Co. (Wis.)	Duluth, Minn.	Alworth Building.
12	Frtd.	0	Boston Sand & Gravel Co. (Mass.)	Boston, Mass.	88 Broadway.
13	Frtd.	0	Atlantic Refining Co. (Pa.)	Philadelphia, Pa.	260 South Broad Street.
14	Frtd.	0	Boston Sand & Gravel Co. (Mass.)	Boston, Mass.	88 Broad Street.
15	Msc.	1	Waterways Engineering Co. (Wis.)	Milwaukee, Wis.	924 McDonald Street, Green Bay, Wis.
16	Frtd.	1	Boston Sand & Gravel Co. (Mass.)	Boston, Mass.	88 Broad Street.
17	Frtd.	0	M. Sullivan Dredging Co. (Mich.)	Detroit, Mich.	Buhl Building.
18	Frtd.	0	Boston Sand & Gravel Co. (Mass.)	Boston, Mass.	88 Broad Street.
19	Frtd.	0	do.	do.	Do.
20	Drg.	1	Waterways Engineering Co. (Wis.)	Milwaukee, Wis.	924 McDonald Street, Green Bay, Wis.
21	Frtd.	2	Great Lakes Dredge & Dock Co. (N. J.)	Duluth, Minn.	First National Bank Building.
22	Drg.	1	Waterways Engineering Co. (Wis.)	Milwaukee, Wis.	924 McDonald Street, Green Bay, Wis.
23	Msc.	1	do.	do.	Do.
24	Frtd.	0	Great Lakes Dredge & Dock Co. (N. J.)	Duluth, Minn.	First National Bank Building.
25	Msc.	1	Waterways Engineering Co. (Wis.)	Milwaukee, Wis.	924 McDonald Street, Green Bay, Wis.
26	Drg.	5	do.	do.	Do.
27	Pas.	6	Great Lakes Dredge & Dock Co. (N. J.)	Cleveland, Ohio.	1630 Williamson Building.
28	Frtd.	9	do.	do.	First National Bank Building.
29	Frtd.	9	do.	do.	Do.
30	Msc.	0	do.	do.	Do.
31	Msc.	0	do.	do.	Do.
32	Frtd.	2	do.	do.	Do.
33	Frtd.	2	do.	do.	Do.
34	Frtd.	1	Munson Inland Water Lines (N. Y.)	New York, N. Y.	67 Wall Street.
35	Frtd.	1	do.	do.	Do.
36	Frtd.	1	do.	do.	Do.
37	Frtd.	1	do.	do.	Do.
38	Frtd.	1	do.	do.	Do.
39	Frtd.	1	do.	do.	Do.
40	Frtd.	1	do.	do.	Do.
41	Frtd.	0	Great Lakes Dredge & Dock Co. (N. J.)	Duluth, Minn.	First National Bank Building.
42	Frtd.	0	Candler Dock & Dredge Co. (Mich.)	Detroit, Mich.	8145 Medina Street.
43	Frtd.	1	Ambrose Lighterage & Transportation Co. (N. J.)	New York, N. Y.	17 State Street.
44	Frtd.	1	do.	do.	Do.
45	Frtd.	1	do.	do.	Do.
46	Frtd.	1	Lighterage Corporation (N. Y.)	do.	11 Broadway.
47	Frtd.	1	do.	do.	Do.
48	Frtd.	1	do.	do.	Do.
49	Frtd.	1	do.	do.	Do.
50	Frtd.	1	do.	do.	Do.
51	Frtd.	1	do.	do.	Do.
52	Frtd.	1	Carnegie Steel Co. (N. J.)	Pittsburgh, Pa.	Carnegie Building.
53	Msc.	0	Great Lakes Dredge & Dock Co. (N. J.)	Duluth, Minn.	104 South Michigan Avenue, Chicago, Ill.
54	Frtd.	1	Dunbar & Sullivan Dredging Co. (N. Y.)	Detroit, Mich.	Buhl Building.
55	Frtd.	0	do.	do.	Do.
56	Frtd.	1	Iron City Sand & Gravel Co. (Pa.)	Pittsburgh, Pa.	1106 Bessemer Building.
57	Frtd.	0	do.	do.	Do.
58	Frtd.	0	do.	do.	Do.
59	Frtd.	0	do.	do.	Do.
60	Frtd.	0	do.	do.	Do.
61	Frtd.	0	do.	do.	Do.
62	Frtd.	0	do.	do.	Do.
63	Frtd.	0	do.	do.	Do.
64	Frtd.	0	do.	do.	Do.
65	Frtd.	0	do.	do.	Do.
66	Frtd.	0	do.	do.	Do.
67	Frtd.	0	do.	do.	Do.

¹¹ Formerly U. S. Navy lighter No. 126.
¹² Formerly U. S. Navy lighter No. 164.
¹³ Formerly barge No. 23.
¹⁴ Formerly barge No. 22.
¹⁵ Formerly barge Saint Joseph.

¹⁶ Formerly barge Harry A. Blair.
¹⁷ Formerly barge Seven Bros. No. 1.
¹⁸ Formerly barge Seven Bros. No. 2.
¹⁹ Formerly barge M. P. Smith.

Line No.	Official No.	Rig	Name of vessel	Tonnage		Register dimensions			When built	Where built	
				Gross	Net	Length	Breadth	Depth			
							Feet	Feet	Feet		
1	168737	Brg.	No. 232 (steel)	282	282	135.0	26.0	8.5	1922	Pittsburgh, Pa.	
2	168738	Brg.	No. 233 (steel)	282	282	135.0	26.0	8.5	1922	do.	
3	168739	Brg.	No. 234 (steel)	282	282	135.0	26.0	8.5	1922	do.	
4	168740	Brg.	No. 235 (steel)	282	282	135.0	26.0	8.5	1922	do.	
5	168741	Brg.	No. 236 (steel)	282	282	135.0	26.0	8.5	1922	do.	
6	168742	Brg.	No. 237 (steel)	282	282	135.0	26.0	8.5	1922	do.	
7	168743	Brg.	No. 238 (steel)	282	282	135.0	26.0	8.5	1922	do.	
8	168744	Brg.	No. 239 (steel)	282	282	135.0	26.0	8.5	1922	do.	
9	168745	Brg.	No. 240 (steel)	292	292	135.0	27.0	8.5	1923	do.	
10	168746	Brg.	No. 241 (steel)	292	292	135.0	27.0	8.5	1923	do.	
11	168747	Brg.	No. 242 (steel)	292	292	135.0	27.0	8.5	1923	do.	
12	168748	Brg.	No. 243 (steel)	292	292	135.0	27.0	8.5	1923	do.	
13	168749	Brg.	No. 244 (steel)	292	292	135.0	27.0	8.5	1923	do.	
14	168750	Brg.	No. 245 (steel)	292	292	135.0	27.0	8.5	1923	do.	
15	168751	Brg.	No. 246 (steel)	292	292	135.0	27.0	8.5	1923	do.	
16	168752	Brg.	No. 247 (steel)	292	292	135.0	27.0	8.5	1923	do.	
17	168753	Brg.	No. 248 (steel)	292	292	135.0	27.0	8.5	1923	do.	
18	168754	Brg.	No. 249 (steel)	292	292	135.0	27.0	8.5	1923	do.	
19	170076	Brg.	No. 250 (steel)	318	318	135.0	27.0	7.5	1927	Ambridge, Pa.	
20	170078	Brg.	No. 251 (steel)	318	318	135.0	27.0	7.5	1927	do.	
21	170077	Brg.	No. 252 (steel)	318	318	135.0	27.0	7.5	1927	do.	
22	170079	Brg.	No. 253 (steel)	318	318	135.0	27.0	7.5	1927	do.	
23	170080	Brg.	No. 254 (steel)	318	318	135.0	27.0	7.5	1927	do.	
24	170081	Brg.	No. 255 (steel)	318	318	135.0	27.0	7.5	1927	do.	
25	170082	Brg.	No. 256 (steel)	318	318	135.0	27.0	7.5	1927	do.	
26	170083	Brg.	No. 257 (steel)	318	318	135.0	27.0	7.5	1927	do.	
27	170084	Brg.	No. 258 (steel)	318	318	135.0	27.0	7.5	1927	do.	
28	170085	Brg.	No. 259 (steel)	318	318	135.0	27.0	7.5	1927	do.	
29	167573	Sow.	No. 275	157	157	92.6	27.7	7.3	1919	Baltimore, Md.	
30	169596	Sow.	No. 325	318	314	110.5	32.5	9.5	1926	Gildersleeve, Conn.	
31	169910	Sow.	No. 336	329	325	114.0	34.0	8.8	1927	do.	
32	169965	Sow.	No. 339	329	325	114.0	34.0	8.8	1927	do.	
33	169994	Sow.	No. 340	329	325	114.0	34.0	8.8	1921	do.	
34	167568	Sow.	No. 341	157	157	92.5	27.6	7.2	1919	Baltimore, Md.	
35	169993	Sow.	No. 341	329	325	114.0	34.0	8.8	1928	Gildersleeve, Conn.	
36	170008	Sow.	No. 342	329	325	114.0	34.0	8.8	1928	do.	
37	170009	Sow.	No. 343	329	325	114.0	34.0	8.8	1928	do.	
38	170049	Sow.	No. 344	325	325	115.0	34.0	8.8	1928	do.	
39	170148	Sow.	No. 349	388	388	114.0	34.0	10.0	1928	do.	
40	167416	Sow.	No. 352	158	158	93.0	27.7	7.3	1918	Baltimore, Md.	
41	167417	Sow.	No. 422	158	158	93.0	27.7	7.3	1918	do.	
42	163475	Sow.	No. 2 L	136	136	90.0	26.0	6.6	1908	Detroit, Mich.	
43	163477	Sow.	No. 4 L	136	136	90.0	26.0	6.6	1908	do.	
44	163478	Sow.	No. 5 L	136	136	90.0	26.0	6.6	1908	do.	
45	165507	Brg.	Nyando	443	411	99.7	31.4	8.2	1913	Mariners Harbor, N. Y.	
46	168290	Sow.	O No. 1	8	8	28.4	15.8	2.2	1921	Fletcher Bay, Wash.	
47	170421	Brg.	O. D. 41	206	206	100.0	30.0	8.2	1929	Wilmington, Del.	
48	170422	Brg.	O. D. 42	206	206	100.0	30.0	8.2	1929	do.	
49	162378	Brg.	O. D. No. 26	172	145	90.9	30.2	7.1	1905	Tottenville, N. Y.	
50	162389	Brg.	O. D. No. 27	165	141	89.4	30.2	7.2	1905	do.	
51	162419	Brg.	O. D. No. 28	167	144	89.3	30.1	7.4	1905	do.	
52	163864	Brg.	O. D. No. 29	362	362	91.4	30.2	6.7	1909	do.	
53	163865	Brg.	O. D. No. 30	362	362	91.4	30.2	6.7	1909	do.	
54	163879	Brg.	O. D. No. 31	362	362	91.4	30.2	6.7	1909	do.	
55	163919	Brg.	O. D. No. 32	353	353	88.7	30.0	6.8	1909	Suffolk, Va.	
56	164365	Brg.	O. D. No. 33	378	378	91.3	30.4	6.9	1911	do.	
57	164390	Brg.	O. D. No. 34	353	353	90.3	28.9	6.9	1911	do.	
58	164404	Brg.	O. D. No. 35	361	361	91.3	29.3	7.0	1911	do.	
59	164440	Brg.	O. D. No. 36	385	385	91.7	29.0	6.9	1911	do.	
60	164458	Brg.	O. D. No. 37	355	355	91.4	29.2	6.9	1911	do.	
61	164501	Brg.	O. D. No. 38	360	360	91.4	29.0	6.9	1911	do.	
62	164615	Brg.	O. D. No. 39	184	173	101.6	31.2	7.3	1911	do.	
63	164670	Brg.	O. D. No. 40	190	174	101.0	31.6	7.5	1911	do.	
64	166211	Brg.	O. D. No. 61	178	178	95.2	30.1	7.2	1913	Brooklyn, N. Y.	
65	169888	Brg.	O. D. No. 63	349	349	90.4	30.5	6.5	1917	Suffolk, Va.	
66	169870	Brg.	O. D. No. 64	349	349	90.4	30.5	6.5	1917	do.	
67	169871	Brg.	O. D. No. 65	349	349	90.4	30.5	6.5	1917	do.	
68	166066	Sow.	O. F. P. Co. 1	35	35	55.6	18.0	4.2	1915	Everett, Wash.	
69	164678	Sow.	O. O. Co. No. 1	11	11	36.5	11.3	3.4	1911	Olympia, Wash.	
70	164904	Sow.	O. O. Co. No. 2	8	8	32.3	12.3	3.0	1912	do.	
71	165311	Sow.	O. O. I. Co. No. 1	17	17	40.3	14.2	3.8	1913	do.	
72	162074	Brg.	O. T. & B. No. 1	271	271	101.0	25.1	10.4	1903	Rondout, N. Y.	
73	168308	Sow.	O. T. & B. No. 10	268	268	97.6	34.0	9.4	1921	Seattle, Wash.	
74	168533	Sow.	O. T. & B. No. 11	271	271	97.4	34.0	9.4	1922	do.	
75	169990	Brg.	O. Neil 52	14	14	63.1	14.1	2.1	1927	Celina, Tenn.	
76	162620	Brg.	Oakfield	435	413	100.0	30.3	8.2	1905	Weehawken, N. J.	
77	163515	Brg.	Oakland	502	502	95.6	34.1	8.6	1908	Perth Amboy, N. J.	
78	166300	Brg.	Oakland	294	294	78.6	28.0	6.6	1916	Brooklyn, N. Y.	
79	166213	Brg.	Oakport	270	270	101.0	34.0	8.9	1916	do.	
80	165031	Brg.	O'Boyle Brothers	374	374	112.4	29.0	11.5	1906	Sleightsburg, N. Y.	
81	168545	Brg.	O'Boyle Brothers	2,200	2,200	267.3	48.0	23.6	1919	Westpoint, Va.	

Unrigged Vessels

Line No.	Service	Crew	Name of owner	Home port	Address of owner
1	Frt.	0	Iron City Sand & Gravel Co. (Pa.)	Pittsburgh, Pa.	1106 Bessemer Building.
2	Frt.	0	do	do	Do.
3	Frt.	0	do	do	Do.
4	Frt.	0	do	do	Do.
5	Frt.	0	do	do	Do.
6	Frt.	0	do	do	Do.
7	Frt.	0	do	do	Do.
8	Frt.	0	do	do	Do.
9	Frt.	0	do	do	Do.
10	Frt.	0	do	do	Do.
11	Frt.	0	do	do	Do.
12	Frt.	0	do	do	Do.
13	Frt.	0	do	do	Do.
14	Frt.	0	do	do	Do.
15	Frt.	0	do	do	Do.
16	Frt.	0	do	do	Do.
17	Frt.	0	do	do	Do.
18	Frt.	0	do	do	Do.
19	Frt.	1	do	do	Do.
20	Frt.	1	do	do	Do.
21	Frt.	1	do	do	Do.
22	Frt.	1	do	do	Do.
23	Frt.	1	do	do	Do.
24	Frt.	1	do	do	Do.
25	Frt.	1	do	do	Do.
26	Frt.	1	do	do	Do.
27	Frt.	1	do	do	Do.
28	Frt.	1	do	do	Do.
29	Frt.	1	Rapid Coaling-Chesapeake Lighterage Co. (Md.)	Baltimore, Md.	Keyser Building.
30	Frt.	2	Gildersleeve Shipbuilding Co. (Conn.)	Hartford, Conn.	Gildersleeve, Conn.
31	Frt.	1	do	do	Do.
32	Frt.	1	do	do	Do.
33	Frt.	1	do	do	Do.
34	Frt.	1	Rapid Coaling-Chesapeake Lighterage Co. (Md.)	Baltimore, Md.	Keyser Building.
35	Frt.	1	Gildersleeve Ship Building Co. (Conn.)	Hartford, Conn.	Gildersleeve, Conn.
36	Frt.	1	do	do	Do.
37	Frt.	0	do	do	Do.
38	Frt.	1	do	do	Do.
39	Frt.	0	do	do	Do.
40	Frt.	1	Rapid Coaling-Chesapeake Lighterage Co. (Md.)	Baltimore, Md.	Keyser Building.
41	Frt.	1	Merritt Chapman & Scott Corporation (Del.)	do	Fidelity Building.
42	Frt.	1	Great Lakes Dredge & Dock Co. (N. J.)	Duluth, Minn.	First National Bank Building.
43	Frt.	0	do	do	Do.
44	Frt.	0	do	do	Do.
45	Frt.	1	New York Central R. R. Co. (N. Y.)	New York, N. Y.	6 Beaver Street.
46	Frt.	0	Fred Olson	Seattle, Wash.	Fletchers Bay, Wash.
47	Frt.	1	Eastern S. S. Lines (Me.)	New York, N. Y.	Pier 19, North River.
48	Frt.	1	do	do	Do.
49	Frt.	1	Chatham Lighterage Co. (N. Y.)	do	Pier 49, North River.
50	Frt.	1	do	do	Do.
51	Frt.	1	do	do	Do.
52	Frt.	1	Eastern Steamship Lines (Me.)	do	Do.
53	Frt.	1	do	do	Do.
54	Frt.	1	do	do	Do.
55	Frt.	1	do	do	Do.
56	Frt.	1	do	do	Do.
57	Frt.	1	do	do	Do.
58	Frt.	1	do	do	Do.
59	Frt.	1	do	do	Do.
60	Frt.	1	do	do	Do.
61	Frt.	1	do	do	Do.
62	Frt.	1	do	do	Do.
63	Frt.	1	do	do	Do.
64	Frt.	1	do	do	Do.
65	Frt.	1	do	do	Do.
66	Frt.	1	do	do	Do.
67	Frt.	1	do	do	Do.
68	Frt.	0	Merrill & Ring Lumber Co. (Wash.)	Seattle, Wash.	White Building.
69	Frt.	1	Olympia Oyster Co. (Wash.)	Tacoma, Wash.	Olympia, Wash.
70	Frt.	0	do	do	Do.
71	Frt.	0	Olympia Oyster Investment Co. (Wash.)	do	Do.
72	Frt.	1	M. & J. Tracy (N. Y.)	New York, N. Y.	1 Broadway.
73	Frt.	0	Tug & Barges (Wash.)	Seattle, Wash.	Colman Building.
74	Frt.	0	J. A. McEachorn Co. (Wash.)	do	Do.
75	Fer.	1	James Crenshaw	Nashville, Tenn.	Celina, Tenn.
76	Frt.	1	New York Central R. R. Co. (N. Y.)	New York, N. Y.	6 Beaver Street.
77	Frt.	1	Southern Pacific Co. (Ky.)	do	Pier 49, North River.
78	Frt.	1	B. & O. R. R. Co. (Md.)	Baltimore, Md.	Baltimore and Charles Streets.
79	Frt.	1	New York & Cuba Mail S. S. Co. (Me.)	New York, N. Y.	Foot Wall Street.
80	Frt.	1	M. & J. Tracy (N. Y.)	do	1 Broadway.
81	Frt.	2	Anthony O'Boyle	do	15 Moore Street.

Unrigged Vessels

Line No.	Official No.	Rlg	Name of vessel	Tonnage		Register dimensions			When built	Where built
				Gross	Net	Length	Breadth	Depth		
1	168546	Brg.	O'Boyle Sisters	2,200	2,200	267.3	46.0	23.6	1919	Jacksonville, Fla.
2	165022	Brg.	Ocala	186	186	85.3	30.1	8.4	1912	Kingston, N. Y.
3	164781	Brg.	Octagon	451	451	97.9	31.4	8.3	1912	Port Richmond, N. Y.
4	160426	Brg.	Ogden	238	238	94.6	34.1	8.4	1916	Rondout, N. Y.
5	163118	Brg.	Ohio (composite)	758	203	110.0	40.0	8.0	1906	Chicago, Ill.
6	169857	Brg.	Ohio No. 2	17	17	41.5	14.0	4.1	1927	San Francisco, Calif.
7	170091	Brg.	Ohio River	297	285	112.6	33.0	8.8	1918	Kingston, N. Y.
8	170267	Brg.	OIL TRANSFER 18	523	523	145.5	35.5	10.6	1929	Kearny, N. J.
9	169409	Brg.	Oil Transfer No. 10	217	217	106.9	30.1	6.9	Unknown
10	165841	Brg.	Oil Transfer No. 11	323	323	112.0	34.0	9.4	1914	Brooklyn, N. Y.
11	169441	Brg.	Oil Transfer No. 14 (steel)	270	270	119.9	32.1	7.7	1926	Chester, Pa.
12	170001	Brg.	Oil Transfer No. 15 (steel)	688	688	175.0	36.1	12.1	1928	Kearny, N. J.
13	170112	Brg.	OIL TRANSFER No. 16	481	481	146.0	35.1	10.2	1928	do.
14	170192	Brg.	OIL TRANSFER No. 17	706	706	175.0	36.1	12.1	1928	do.
15	170557	Brg.	OIL TRANSFER No. 20	743	743	175.0	36.0	12.7	1930	do.
16	170613	Brg.	OIL TRANSFER No. 21	743	743	175.0	36.0	12.7	1930	do.
17	167394	Brg.	Oil Trough Ferry	8	8	56.6	12.0	1.8	1918	Calico Rock, Ark.
18	19350	Brg.	Old Dominion	1,802	1,727	255.5	42.5	20.9	1872	Wilmington, Del.
19	163143	Brg.	Old Hickory	773	400	128.5	43.0	8.0	1907	Duluth, Minn.
20	162833	Sow.	Olympia, No. 4	73	73	67.2	22.0	6.0	1906	Olympia, Wash.
21	163783	Sow.	Olympia No. 6	145	145	81.2	30.9	7.2	1909	Tacoma, Wash.
22	155228	Brg.	Olympic	1,469	1,353	224.4	42.1	21.3	1892	Bath, Me.
23	169110	Sow.	Olympic	34	34	51.3	21.9	3.6	1910	Port Townsend, Wash.
24	168023	Brg.	Omahoun (steel)	346	337	110.0	41.1	8.3	1911	Lyons, N. Y.
25	162851	Brg.	Omaha	344	344	120.4	28.6	4.7	1906	Winslow, Wash.
26	169909	Brg.	104	172	172	86.5	29.3	8.0	1905	Boston, Mass.
27	170010	Sow.	140 (steel)	723	723	165.0	42.7	11.9	1928	River Rouge, Mich.
28	170011	Sow.	141 (steel)	723	723	165.0	42.7	11.9	1928	do.
29	170343	Brg.	144	184	184	118.6	30.0	7.0	1916	Camden, N. J.
30	170344	Brg.	146	253	253	118.6	29.6	7.7	1917	Philadelphia, Pa.
31	170345	Brg.	146	253	253	118.6	29.6	7.7	1917	do.
32	170346	Brg.	147	253	253	118.6	29.6	7.7	1917	do.
33	170347	Brg.	148	253	253	118.6	29.6	7.7	1917	do.
34	170348	Brg.	149	253	253	118.6	29.6	7.7	1919	do.
35	170349	Brg.	150	253	253	118.6	29.6	7.7	1919	do.
36	170350	Brg.	151	253	253	118.6	29.6	7.7	1921	do.
37	170351	Brg.	152	253	253	118.6	29.6	7.7	1926	do.
38	170352	Brg.	153 (steel)	304	304	120.1	30.1	9.4	1922	do.
39	170353	Brg.	154 (steel)	304	304	120.1	30.1	9.4	1922	do.
40	170354	Brg.	155 (steel)	304	304	120.1	30.1	9.4	1922	do.
41	170355	Brg.	169	248	248	118.0	30.0	7.5	1924	Wilmington, Del.
42	170356	Brg.	170	248	248	118.0	30.0	7.5	1924	do.
43	170357	Brg.	171	248	248	118.0	30.0	7.5	1924	do.
44	170358	Brg.	172	248	248	118.0	30.0	7.5	1924	do.
45	170359	Brg.	173	248	248	118.0	30.0	7.5	1924	do.
46	170360	Brg.	174	248	248	118.0	30.0	7.5	1924	do.
47	170361	Brg.	175	250	250	118.0	30.2	7.4	1925	do.
48	170362	Brg.	176	250	250	118.0	30.2	7.4	1925	do.
49	170363	Brg.	177	250	250	118.0	30.2	7.4	1925	do.
50	170364	Brg.	178	250	250	118.0	30.2	7.4	1925	do.
51	170365	Brg.	179	250	250	118.0	30.2	7.4	1925	do.
52	170366	Brg.	180	250	250	118.0	30.2	7.4	1925	do.
53	170268	Brg.	184 (steel)	398	398	130.1	34.1	9.8	1928	do.
54	170269	Brg.	185 (steel)	398	398	130.1	34.1	9.8	1928	do.
55	170270	Brg.	186 (steel)	398	398	130.1	34.1	9.8	1928	do.
56	170271	Brg.	187 (steel)	398	398	130.1	34.1	9.8	1928	do.
57	170272	Brg.	188 (steel)	398	398	130.1	34.1	9.8	1928	do.
58	168202	Cnl.	Onelda	160	160	96.9	17.6	10.0	1911	Tonawanda, N. Y.
59	169288	Brg.	Onelda	445	445	100.0	32.2	7.7	1925	Newburgh, N. Y.
60	169658	Brg.	ONEIDA	619	619	176.7	40.3	9.4	1921	Ambridge, Pa.
61	168703	Brg.	O'Neill Bros.	267	267	107.0	22.5	11.5	1920	Kingston, N. Y.
62	168224	Cnl.	Onondaga	160	160	96.9	17.6	10.0	1911	Tonawanda, N. Y.
63	166517	Brg.	Ontario	490	490	201.3	23.8	12.0	1916	Chesapeake City, Md.
64	168700	Brg.	Ontario	423	423	110.4	30.2	12.7	1923	Kingston, N. Y.
65	168727	Brg.	Ontario	623	623	120.2	33.0	14.1	1922	Wilmington, Del.
66	211387	Brg.	Ontolaunee	739	642	177.6	35.0	14.5	1913	Noank, Conn.
67	169095	Brg.	Oquawka	19	19	50.2	15.3	2.8	1924	Oquawka, Ill.
68	168345	Brg.	Orange	283	283	99.4	34.2	9.4	1923	Kingston, N. Y.
69	169102	Brg.	Orange	333	333	112.1	33.3	10.0	1921	Astoria, N. Y.
70	169589	Brg.	Orazio	15	15	40.0	12.5	4.0	1926	San Francisco, Calif.
71	170169	Scw.	Orca No. 1	389	389	74.0	30.0	5.0	1920	Cordova, Alaska
72	169917	Brg.	ORCO 1	409	409	175.0	26.0	9.8	1925	Ambridge, Pa.
73	169918	Brg.	ORCO 2	409	409	175.0	26.0	9.8	1925	do.
74	169919	Brg.	ORCO 3	409	409	175.0	26.0	9.8	1925	do.
75	169920	Brg.	ORCO 4	409	409	175.0	26.0	9.8	1925	do.
76	169921	Brg.	ORCO 5	409	409	175.0	26.0	9.8	1925	do.
77	169922	Brg.	ORCO 6	409	409	175.0	26.0	9.8	1925	do.
78	169923	Brg.	ORCO 7	409	409	175.0	26.0	9.8	1925	do.

1 Formerly { a Barge New York Dock Co. No. 21.
b Jack Frost.

* Formerly barge Abendroth Bros.

Unrigged Vessels

713

Line No.	Service	Crew	Name of owner	Home port	Address of owner
1	Frt.	2	Anthony O'Boyle.....	New York, N. Y.....	15 Moore Street.
2	Frt.	1	Clyde Steamship Co. (Me.).....	do.....	Pier 30, North River.
3	Frt.	1	Simmons-Lee Corporation (N. Y.).....	do.....	44 Whitehall Street.
4	Frt.	0	Southern Pacific Co. (Ky.).....	do.....	Pier 49, North River.
5	Frt.	5	Great Lakes Dredge & Dock Co. (N. J.).....	Duluth, Minn.....	First National Bank Building.
6	Fsh.	1	Antonio D'Acquilto.....	San Francisco, Calif.....	Municipal Wharf, Monterey, Calif.
7	Frt.	1	Anna C. Waldie.....	New York, N. Y.....	11 Moore Street.
8	Tnk.	1	Oil Transfer Corp. (Del.).....	Newark, N. J.....	17 Battery Place, New York, N. Y.
9	Frt.	1	do.....	do.....	Do.
10	Frt.	1	do.....	do.....	Do.
11	Tnk.	2	do.....	do.....	Do.
12	Tnk.	1	do.....	do.....	Do.
13	Tnk.	1	do.....	do.....	Do.
14	Tnk.	1	do.....	do.....	Do.
15	Frt.	1	do.....	do.....	Do.
16	Tnk.	1	do.....	do.....	Do.
17	Pas.	4	J. B. Fitzhugh.....	Memphis, Tenn.....	Batesville, Ark.
18	Frt.	1	Neptune Line (Del.).....	New York, N. Y.....	1 Broadway.
19	Drg.	8	Duluth Superior Dredging Co. (Minn.).....	Duluth, Minn.....	Foot Forty-fifth Avenue West.
20	Frt.	0	D. R. Helser.....	Seattle, Wash.....	Do.
21	Frt.	0	James Martin.....	do.....	Do.
22	Fsh.	3	Hermosa Amusement Corporation (Calif.).....	San Francisco, Calif.....	Mills Building.
23	Pld.	0	Olympic Pile Driving Co. (Wash.).....	Port Townsend, Wash.....	Tyler Street Wharf.
24	Frt.	3	Dunbar & Sullivan Dredging Co. (N. Y.).....	Buffalo, N. Y.....	Erie County Bank Building.
25	Frt.	1	American Yukon Navigation Co. (W. Va.).....	Eagle, Alaska.....	
26	Lgt.	0	Blanchard Lumber Co. (Mass.).....	Boston, Mass.....	126 State Street.
27	Frt.	3	Great Lakes Dredge & Dock Co. (N. J.).....	Duluth, Minn.....	First National Bank Building.
28	Frt.	3	do.....	do.....	Do.
29	Frt.	2	Warner Co. (Del.).....	Philadelphia, Pa.....	1518 Walnut Street.
30	Frt.	2	do.....	do.....	Do.
31	Frt.	2	do.....	do.....	Do.
32	Frt.	2	do.....	do.....	Do.
33	Frt.	2	do.....	do.....	Do.
34	Frt.	2	do.....	do.....	Do.
35	Frt.	2	do.....	do.....	Do.
36	Frt.	2	do.....	do.....	Do.
37	Frt.	2	do.....	do.....	Do.
38	Frt.	2	do.....	do.....	Do.
39	Frt.	2	do.....	do.....	Do.
40	Frt.	2	do.....	do.....	Do.
41	Frt.	2	do.....	do.....	Do.
42	Frt.	2	do.....	do.....	Do.
43	Frt.	2	do.....	do.....	Do.
44	Frt.	2	do.....	do.....	Do.
45	Frt.	2	do.....	do.....	Do.
46	Frt.	2	do.....	do.....	Do.
47	Frt.	2	do.....	do.....	Do.
48	Frt.	2	do.....	do.....	Do.
49	Frt.	2	do.....	do.....	Do.
50	Frt.	2	do.....	do.....	Do.
51	Frt.	2	do.....	do.....	Do.
52	Frt.	2	do.....	do.....	Do.
53	Frt.	2	do.....	do.....	Do.
54	Frt.	2	do.....	do.....	Do.
55	Frt.	2	do.....	do.....	Do.
56	Frt.	2	do.....	do.....	Do.
57	Frt.	2	do.....	do.....	Do.
58	Frt.	1	Lake Champlain Transportation Co. (N. Y.).....	Albany, N. Y.....	Whitehall, N. Y.
59	Frt.	1	New York Central R. R. Co. (N. Y.).....	New York, N. Y.....	6 Beaver Street.
60	Frt.	0	Gulf Refining Co. (Tex.).....	Port Arthur, Tex.....	Dock 29.
61	Frt.	1	Richard Lenahan Co. (N. Y.).....	Albany, N. Y.....	Kingston, N. Y.
62	Frt.	1	Lake Champlain Transportation Co. (N. Y.).....	do.....	Whitehall, N. Y.
63	Frt.	2	Southern Transportation Co. (N. J.).....	Philadelphia, Pa.....	Commercial Trust Building.
64	Frt.	1	New York Central R. R. Co. (N. Y.).....	New York, N. Y.....	6 Beaver Street.
65	Frt.	2	International Elevating Co. (N. J.).....	do.....	2 Broadway.
66	Frt.	3	Reading Co. (Pa.).....	Philadelphia, Pa.....	Reading Terminal.
67	Fer.	1	Robt. McOlgan.....	Chicago, Ill.....	Oquawka, Ill.
68	Frt.	1	Southern Pacific Co. (Ky.).....	New York, N. Y.....	Pier 49, North River.
69	Frt.	1	Wm. Spencer & Son Corporation (N. Y.).....	do.....	40 Rector Street.
70	Fsh.	0	Antonio D'Acquilto.....	San Francisco, Calif.....	Municipal Wharf, Monterey, Calif.
71	Fsh.	0	Glacier Packing Co. (Alaska).....	Juneau, Alaska.....	Cordova, Alaska.
72	Frt.	1	Pennsylvania Company for Insurance on Lives & Granting Annuities (trustee) (Pa.).....	Philadelphia, Pa.....	Fifteenth and Chestnut Streets.
73	Frt.	1	do.....	do.....	Do.
74	Frt.	1	do.....	do.....	Do.
75	Frt.	1	do.....	do.....	Do.
76	Frt.	1	do.....	do.....	Do.
77	Frt.	1	do.....	do.....	Do.
78	Frt.	1	do.....	do.....	Do.

^a Formerly U. S. S. Old Dominion.
^b U. S. S. Old Dominion.

^c Formerly U. S. Navy lighter 104.

Unrigged Vessels

Line No.	Official No.	Rig	Name of vessel	Tonnage		Register dimensions			When built	Where built
				Gross	Net	Length	Breadth	Depth		
1	169924	Brg.	ORCO 8	409	409	175.0	26.0	9.8	1925	Ambridge, Pa.
2	169925	Brg.	ORCO 9	409	409	175.0	26.0	9.8	1925	do.
3	169926	Brg.	ORCO 10	409	409	175.0	26.0	9.8	1925	do.
4	169927	Brg.	ORCO 11	409	409	175.0	26.0	9.8	1925	do.
5	169928	Brg.	ORCO 12	409	409	175.0	26.0	9.8	1925	do.
6	169929	Brg.	ORCO 13	409	409	175.0	26.0	9.8	1925	do.
7	169930	Brg.	ORCO 14	409	409	175.0	26.0	9.8	1925	do.
8	169931	Brg.	ORCO 15	409	409	175.0	26.0	9.8	1925	do.
9	169932	Brg.	ORCO 16	409	409	175.0	26.0	9.8	1925	do.
10	169933	Brg.	ORCO 17	409	409	175.0	26.0	9.8	1925	do.
11	169934	Brg.	ORCO 18	409	409	175.0	26.0	9.8	1925	do.
12	169935	Brg.	ORCO 19	409	409	175.0	26.0	9.8	1925	do.
13	169936	Brg.	ORCO 20	409	409	175.0	26.0	9.8	1925	do.
14	169937	Brg.	ORCO 21	409	409	175.0	26.0	9.8	1925	do.
15	169938	Brg.	ORCO 22	409	409	175.0	26.0	9.8	1925	do.
16	169939	Brg.	ORCO 23	409	409	175.0	26.0	9.8	1925	do.
17	169940	Brg.	ORCO 24	409	409	175.0	26.0	9.8	1925	do.
18	169941	Brg.	ORCO 25	409	409	175.0	26.0	9.8	1925	do.
19	169942	Brg.	ORCO 26	409	409	175.0	26.0	9.8	1925	do.
20	169943	Brg.	ORCO 27	409	409	175.0	26.0	9.8	1925	do.
21	169944	Brg.	ORCO 28	409	409	175.0	26.0	9.8	1925	do.
22	169945	Brg.	ORCO 29	409	409	175.0	26.0	9.8	1925	do.
23	169946	Brg.	ORCO 30	409	409	175.0	26.0	9.8	1925	do.
24	166527	Brg.	Oregon	516	516	96.6	34.0	8.6	1916	Rondout, N. Y.
25	165033	Brg.	Orinoco	477	477	201.3	23.8	10.8	1912	Elkton, Md.
26	167039	Brg.	Orlando	203	203	95.0	32.0	7.3	1913	Rondout, N. Y.
27	170218	Drg.	ORLEANS	982	982	170.0	39.0	11.0	1925	Violet, La.
28	166184	Brg.	Ormond	165	165	85.4	30.0	7.7	1913	Brooklyn, N. Y.
29	165482	Cnl.	Orville Griffin	57	53	90.0	14.6	6.0	1910	Hudson Falls, N. Y.
30	53261	Brg.	Oscawana	410	381	100.0	30.0	7.6	1890	Brooklyn, N. Y.
31	53320	Brg.	Osceola	209	209	91.2	23.0	10.4	1902	Rondout, N. Y.
32	169347	Brg.	Osceola	10	10	39.7	11.1	3.0	1923	Osceola, Ark.
33	168003	Brg.	Oshkosh	147	147	67.2	28.0	5.5	1919	Oshkosh, Wis.
34	162051	Brg.	Ossining	415	393	100.0	30.0	7.8	1903	Brooklyn, N. Y.
35	168704	Brg.	Oswego	523	523	120.2	33.0	14.1	1922	Wilmington, Del.
36	165962	Brg.	Otis	316	311	110.5	32.5	9.5	1915	Gldersleeve, Conn.
37	162461	Brg.	Ottawa	436	421	100.7	30.4	8.2	1905	Weehawken, N. J.
38	168336	Brg.	Overcliff	654	654	111.6	33.6	9.1	1919	Jersey City, N. J.
39	53287	Brg.	Owen	194	194	103.3	20.1	9.5	1895	South Rondout, N. Y.
40	167026	Sew.	Ox	64	64	60.8	20.1	5.8	1914	Buffalo, N. Y.
41	169307	Sew.	P. B. No. 2	11	11	32.2	11.7	3.3	1920	Petersburg, Alaska
42	169039	Sew.	P. G. No. 1	22	22	49.8	14.0	4.0	1927	Seattle, Wash.
43	164761	Sew.	P. G. No. 2	7	7	34.4	9.8	2.6	1912	Anacortes, Wash.
44	164762	Sew.	P. G. No. 3	7	7	34.4	9.8	2.6	1912	do.
45	165154	Sew.	P. G. No. 5	8	8	34.0	10.5	3.0	1913	do.
46	165163	Sew.	P. G. No. 6	34	34	60.0	16.0	4.0	1913	do.
47	166638	Sew.	P. G. No. 8	6	6	34.0	10.8	2.4	1917	do.
48	169435	Sew.	P. G. 9	23	23	50.0	14.0	4.1	1926	Seattle, Wash.
49	169846	Sew.	P. O. No. 1	28	28	47.9	22.0	3.2	1921	Doyhoff, Alaska
50	170406	Sew.	P. O. No. 2	27	27	49.8	18.8	3.7	1928	Petersburg, Alaska
51	51354	Brg.	P. R. R. 241	146	129	80.4	29.3	8.6	1899	Elizabethport, N. J.
52	164744	Sew.	P. W. No. 1	23	23	50.0	16.0	3.5	1912	Anacortes, Wash.
53	164745	Sew.	P. W. No. 2	23	23	50.0	16.0	3.5	1912	do.
54	168527	Sew.	P. B. Co. No. 1	10	10	40.0	14.0	2.2	1922	Scow Bay, Alaska
55	170498	Brg.	P. B. Co. No. 1	174	174	90.1	32.0	7.3	1908	Portland, Oreg.
56	170499	Brg.	P. B. Co. No. 3	177	177	100.5	32.0	7.3	1908	do.
57	170484	Brg.	P. B. Co. No. 4	180	180	111.4	31.7	6.4	1925	do.
58	170485	Brg.	P. B. Co. No. 5	191	191	120.1	30.0	6.3	1910	do.
59	170486	Brg.	P. B. Co. No. 6	181	181	110.7	32.0	6.4	1924	do.
60	170487	Brg.	P. B. Co. No. 7	181	181	110.7	32.0	6.4	1924	do.
61	170488	Brg.	P. B. Co. No. 14	326	326	137.0	36.0	8.2	1927	do.
62	170489	Brg.	P. B. Co. No. 15	326	326	137.0	36.0	8.2	1927	do.
63	170490	Brg.	P. B. Co. No. 16	456	456	141.0	42.4	9.4	1927	do.
64	170500	Brg.	P. B. Co. No. 17	177	177	100.5	32.0	7.3	1908	do.
65	170501	Brg.	P. B. Co. No. 18	145	145	80.4	30.0	7.2	1911	Seattle, Wash.
66	170502	Brg.	P. B. Co. No. 19	145	145	80.4	30.0	7.2	1911	do.
67	170506	Sew.	P. B. Co. No. 20	187	187	112.7	31.1	6.2	1910	Portland, Oreg.
68	170504	Sew.	P. W. Co. Ajax	281	269	110.0	40.0	7.3	1910	do.
69	170505	Sew.	P. B. Co. Titan	274	274	108.0	39.6	7.3	1908	do.
70	162488	Sew.	P. C. Co. No. 1	68	68	60.8	26.7	5.0	1925	Winslow, Wash.
71	165556	Sew.	P. C. Co. No. 2	193	193	90.2	32.0	7.8	1913	Seattle, Wash.
72	168717	Sew.	P. C. Co. No. 3	56	56	60.0	21.9	5.0	1923	Hadlock, Wash.
73	164351	Sew.	P. L. Co. No. 2	48	48	60.0	20.0	4.5	1903	Hoquiam, Wash.
74	164768	Sew.	P. L. Co. No. 3	113	113	70.2	30.3	6.0	1912	do.
75	168380	Sew.	P. L. Co. No. 5	148	148	94.9	30.0	5.9	1922	do.
76	166651	Sew.	P. P. Co. No. 1	30	30	56.3	15.8	4.1	1917	Bellingham, Wash.

1 Formerly barge Forinaco.

2 Formerly barge Malbern.

3 Formerly scow Iskum.

4 Formerly scow Bolcom No. 12.

Unrigged Vessels

715

Line No.	Service	Crew	Name of owner	Home port	Address of owner
1	Frt.	1	Pennsylvania Company for Insurance on Lives & Granting Annuities (trustee) (Pa.).	Philadelphia, Pa.	Fifteenth and Chestnut Streets.
2	Frt.	1	do.	do.	Do.
3	Frt.	1	do.	do.	Do.
4	Frt.	1	do.	do.	Do.
5	Frt.	1	do.	do.	Do.
6	Frt.	1	do.	do.	Do.
7	Frt.	1	do.	do.	Do.
8	Frt.	1	do.	do.	Do.
9	Frt.	1	do.	do.	Do.
10	Frt.	1	do.	do.	Do.
11	Frt.	1	do.	do.	Do.
12	Frt.	1	do.	do.	Do.
13	Frt.	1	do.	do.	Do.
14	Frt.	1	do.	do.	Do.
15	Frt.	1	do.	do.	Do.
16	Frt.	1	do.	do.	Do.
17	Frt.	1	do.	do.	Do.
18	Frt.	1	do.	do.	Do.
19	Frt.	1	do.	do.	Do.
20	Frt.	1	do.	do.	Do.
21	Frt.	1	do.	do.	Do.
22	Frt.	1	do.	do.	Do.
23	Frt.	1	do.	do.	Do.
24	Frt.	1	Southern Pacific Co. (Ky.)	New York, N. Y.	Pier 49, North River.
25	Frt.	2	Southern Transportation Co. (N. J.)	Philadelphia, Pa.	Commercial Trust Co.
26	Frt.	1	Clyde Steamship Co. (Me.)	New York, N. Y.	Pier 36, North River.
27	Drg.	55	Orleans Dredging Co. (La.)	New Orleans, La.	Canal Bank Building.
28	Frt.	0	Clyde Steamship Co. (Me.)	New York, N. Y.	Pier 36, North River.
29	Frt.	1	Griffin Lumber Co. (N. Y.)	Albany, N. Y.	Box, 176, Hudson Falls, N. Y.
30	Frt.	1	New York Central R. R. Co. (N. Y.)	New York, N. Y.	6 Beaver Street.
31	Frt.	1	Keeler Transportation Line (N. Y.)	do.	1 Broadway.
32	Pas.	1	Mrs. Nettie Sraoker Peters	Memphis, Tenn.	Osceola, Ark.
33	Drg.	2	Carl G. Neumann Dredging & Improvement Co. (Wis.)	Milwaukee, Wis.	Oshkosh, Wis.
34	Frt.	1	New York Central R. R. Co. (N. Y.)	New York, N. Y.	6 Beaver Street.
35	Frt.	2	International Elevating Co. (N. J.)	do.	2 Broadway.
36	Frt.	1	Gildersleeve Ship Building Co. (Conn.)	do.	Gildersleeve, Conn.
37	Frt.	1	New York Central R. R. Co. (N. Y.)	do.	6 Beaver Street.
38	Frt.	1	Simmons Lee Corporation (N. Y.)	do.	44 Whitehall Street.
39	Frt.	1	William F. Hanrahan	do.	29 Broadway.
40	Wld.	4	Buffalo Marine Construction Corporation (N. Y.)	Buffalo, N. Y.	South Michigan Street.
41	Fsh.	0	Carstens Packing Co. (Me.)	Petersburg, Alaska.	
42	Fsh.	0	Fidalgo Island Packing Co. (Me.)	Seattle, Wash.	Central Building.
43	Frt.	0	do.	do.	Do.
44	Frt.	0	do.	do.	Do.
45	Frt.	0	do.	do.	Do.
46	Frt.	0	do.	do.	Do.
47	Frt.	0	do.	do.	Do.
48	Frt.	0	do.	do.	Do.
49	Fsh.	1	Paul Owens	Petersburg, Alaska.	
50	Fsh.	0	do.	do.	
51	Frt.	2	H. Pashby	Burlington, Vt.	398 St. Paul Street.
52	Frt.	0	A. B. Anderson	Wrangell, Alaska.	
53	Frt.	0	H. E. Phillips	do.	
54	Fsh.	1	Carstens Packing Co. (Me.)	Petersburg, Alaska.	
55	Frt.	1	Pacific Bridge Co. (Oreg.)	Portland, Oreg.	Foot East Salmon Street.
56	Frt.	1	do.	do.	Do.
57	Frt.	1	do.	do.	Do.
58	Frt.	1	do.	do.	Do.
59	Frt.	1	do.	do.	Do.
60	Frt.	1	do.	do.	Do.
61	Frt.	1	do.	do.	Do.
62	Frt.	1	do.	do.	Do.
63	Frt.	1	do.	do.	Do.
64	Frt.	1	do.	do.	Do.
65	Frt.	1	do.	do.	Do.
66	Frt.	1	do.	do.	Do.
67	Drg.	1	do.	do.	Do.
68	Drg.	1	do.	do.	Do.
69	Drg.	1	do.	do.	Do.
70	Frt.	0	Pacific Croosoting Co. (Wash.)	Seattle, Wash.	Northern Life Building.
71	Frt.	0	Bolcom Canal Lumber (Wash.)	do.	Twelfth Avenue W. and Nickerson Street.
72	Frt.	0	do.	do.	Do.
73	Frt.	0	Polson Logging Co. (Wash.)	Port Townsend, Wash.	Hoquiam, Wash.
74	Frt.	0	W. R. Osborn	Seattle, Wash.	418 Broadway, Aberdeen, Wash.
75	Frt.	0	Polson Logging Co. (Wash.)	do.	Hoquiam, Wash.
76	Fsh.	0	Phoenix Packing Co. (Wash.)	do.	Bellingham, Wash.

* Formerly scow Lundgren No. 4.

Line No.	Official No.	Rig	Name of vessel	Tonnage		Register dimensions			When built	Where built
				Gross	Net	Length	Breadth	Depth		
				Feet			Feet			
1	167209	Sow.	P. P. Co. No. 1.....	30	30	56.3	15.9	4.1	1918	Bellingham, Wash.....
2	165652	Sow.	P. P. Co. No. 2.....	30	30	56.3	15.8	4.1	1917	do.....
3	169682	Sow.	P. S. Co. No. 1.....	33	33	59.9	16.0	4.1	1928	Port Blakely, Wash.....
4	167940	Sow.	P. T. T. No. 1.....	135	135	71.5	30.3	7.1	1920	Port Angeles, Wash.....
5	162901	Sow.	P. B. M. Co. No. 6.....	123	123	78.0	30.1	6.2	1906	Port Blakely, Wash.....
6	165637	Sow.	P. B. T. Co. No. 4.....	32	32	40.1	20.0	5.0	1914	do.....
7	166595	Sow.	P. B. T. Co. No. 5.....	38	38	45.7	20.0	5.0	1917	do.....
8	164274	Sow.	P. B. T. Co. No. 8.....	71	71	60.0	24.1	5.6	1910	do.....
9	164502	Sow.	P. B. T. Co. No. 9.....	70	70	60.0	24.0	5.8	1911	do.....
10	164701	Sow.	P. B. T. Co. No. 10.....	70	70	60.0	24.0	6.2	1911	do.....
11	165141	Sow.	P. B. T. Co. No. 11.....	60	60	58.8	23.7	5.2	1913	do.....
12	166929	Sow.	P. C. C. Co. No. 1.....	107	107	79.1	24.0	6.3	1911	Seattle, Wash.....
13	166933	Sow.	P. C. C. Co. No. V.....	22	22	39.0	19.9	3.7	1911	do.....
14	166934	Sow.	P. C. C. Co. No. VI.....	12	12	37.2	12.0	3.5	1911	do.....
15	166330	Sow.	P. F. F. Co. No. 1.....	24	24	47.8	16.0	3.8	1916	Ketchikan, Alaska.....
16	54541	Sow.	P. N. P. Co. No. 5.....	6	6	35.0	10.0	2.5	1899	Blaine, Wash.....
17	170232	Sow.	P. S. P. Co. No. 1.....	39	39	61.9	18.0	4.1	1929	Seattle, Wash.....
18	54569	Sow.	P. T. P. Co. No. 3.....	26	26	51.0	15.9	4.0	1900	Port Townsend, Wash.....
19	54572	Sow.	P. T. P. Co. No. 6.....	19	19	45.0	14.0	3.8	1900	do.....
20	54576	Sow.	P. T. P. Co. No. 10.....	19	19	45.0	14.0	3.8	1900	do.....
21	163815	Sow.	P. T. P. Co. No. 11.....	23	23	50.3	16.1	3.5	1909	do.....
22	163816	Sow.	P. T. P. Co. No. 12.....	23	23	50.3	16.1	3.5	1909	do.....
23	163817	Sow.	P. T. P. Co. No. 13.....	23	23	50.3	16.1	3.5	1909	do.....
24	166353	Sow.	P. F. & P. Co. No. 2.....	77	69	46.6	18.2	4.0	1916	Aberdeen, Wash.....
25	54609	Sow.	P. S. and N. Co. No. 1.....	18	18	50.0	16.0	3.6	1902	Petersburg, Alaska.....
26	168406	Sow.	P. S. & G. Co. No. X.....	483	483	129.8	37.9	11.2	1922	Hadlock, Wash.....
27	166518	Sow.	P. S. & W. H. Ry. No. 2.....	167	167	105.0	28.8	6.5	1916	Raymond, Wash.....
28	166545	Sow.	P. S. & W. H. Ry. No. 3.....	167	167	105.0	28.8	6.5	1916	do.....
29	163363	Sow.	P. S. W. P. Co. No. 2.....	66	66	72.0	23.9	4.5	1907	Anacortes, Wash.....
30	163364	Sow.	P. S. W. P. Co. No. 3.....	66	66	72.0	23.9	4.5	1907	do.....
31	167842	Sow.	P. S. B. & D. Co. No. 1.....	30	30	44.0	20.1	4.2	1902	Seattle, Wash.....
32	164094	Sow.	P. S. B. & D. Co. No. 2.....	119	119	80.0	20.0	6.8	1912	do.....
33	165027	Sow.	P. S. B. & D. Co. No. 4.....	125	125	80.0	26.0	6.8	1912	Kennecott, Wash.....
34	165112	Sow.	P. S. B. & D. Co. No. 10.....	241	241	100.0	30.0	9.5	1912	Seattle, Wash.....
35	165225	Sow.	P. S. B. & D. Co. No. 14.....	135	135	81.0	28.0	7.0	1913	do.....
36	165258	Sow.	P. S. B. & D. Co. No. 15.....	35	35	46.0	19.5	5.0	1913	do.....
37	169005	Sow.	P. A. F. Trap Scow No. 1.....	6	6	34.0	11.3	1.9	1924	South Bellingham, Wash.....
38	169006	Sow.	P. A. F. Trap Scow No. 2.....	6	6	34.0	11.3	1.9	1924	do.....
39	162410	Cnl.	P. B. Daly.....	105	99	97.0	17.5	7.3	1905	Watervliet, N. Y.....
40	163948	Brg.	P. H. Doherty.....	461	461	117.0	30.5	12.3	1909	West Camp, N. Y.....
41	169423	Brg.	P. J. Gilchrist.....	306	306	111.8	33.8	8.8	1924	Tottenville, N. Y.....
42	164698	Drg.	P. Sanford Ross (Inc.) No. 17.....	705	507	150.0	40.0	11.0	1911	Sparrows Point, Md.....
43	169436	Brg.	Pace's Ferry.....	7	7	50.0	12.0	2.0	1924	Flippin, Ark.....
44	54624	Brg.	Pacific.....	399	399	169.0	27.1	10.8	1901	Elkton, Md.....
45	47167	Sow.	¹ Pacific No. 1.....	48	48	62.0	26.0	4.0	1900	Flippin, Ark.....
46	47166	Sow.	² Pacific No. 2.....	48	48	62.0	26.0	4.0	1900	do.....
47	55032	Sow.	³ Pacific No. 3.....	74	74	86.0	21.9	5.1	1899	Seattle, Wash.....
48	55033	Sow.	⁴ Pacific No. 4.....	71	71	79.7	22.1	4.8	1899	do.....
49	34358	Sow.	⁵ Pacific No. 5.....	97	97	90.0	25.2	5.0	1899	Tacoma, Wash.....
50	34359	Sow.	⁶ Pacific No. 6.....	117	117	91.0	25.2	6.0	1899	do.....
51	42878	Sow.	⁷ Pacific No. 7.....	205	205	99.0	30.8	7.8	1902	Seattle, Wash.....
52	168712	Sow.	⁸ Pacific No. 8.....	293	293	110.2	38.0	7.8	1923	do.....
53	168724	Sow.	⁹ Pacific No. 9.....	294	294	110.2	38.0	7.7	1923	do.....
54	168846	Sow.	¹⁰ Pacific No. 10.....	293	293	110.2	37.9	7.8	1923	do.....
55	168855	Sow.	¹¹ Pacific No. 11.....	293	293	110.2	37.9	7.7	1923	do.....
56	162780	Sow.	¹² Pacific No. 12.....	112	112	81.0	28.0	6.1	1906	Port Townsend, Wash.....
57	168895	Sow.	Pacific No. 13.....	141	141	87.7	28.1	6.5	1924	Seattle, Wash.....
58	169043	Sow.	Pacific No. 14.....	143	143	87.9	28.0	6.5	1924	do.....
59	169334	Sow.	Pacific No. 15.....	295	295	99.8	36.0	9.3	1925	do.....
60	169358	Sow.	Pacific No. 16.....	295	295	99.8	36.0	9.3	1925	do.....
61	169349	Sow.	Paddy Whack.....	34	34	50.0	25.0	3.6	1917	Waterford, N. Y.....
62	164461	Sow.	Padilla.....	10	10	36.6	12.2	2.5	1911	Anacortes, Wash.....
63	163251	Brg.	Palatka.....	157	157	82.4	30.4	7.1	1907	Kingston, N. Y.....
64	169157	Sow.	Palladium.....	19	19	41.9	14.0	4.0	1925	Seattle, Wash.....
65	169004	Drg.	Palm Beach.....	203	200	110.2	34.1	6.1	1924	Baltimore, Md.....
66	168555	Brg.	Palmer.....	481	481	100.0	32.3	8.3	1922	Brooklyne, N. Y.....
67	169646	Brg.	PALMYRA.....	525	525	100.2	32.3	9.6	1926	East Boston, Mass.....
68	162039	Brg.	Pamlico.....	431	431	184.7	23.8	11.0	1915	Elkton, Md.....
69	63085	Brg.	¹³ Pamunkey.....	363	363	164.0	23.6	10.8	1915	do.....
70	169161	Brg.	PANAMCO.....	398	398	144.3	30.1	10.7	1925	Kearny, N. J.....
71	164270	Brg.	Panther Creek.....	739	641	160.8	35.0	14.7	1910	Noank, Conn.....

¹ Formerly Canadian scow P. S. B. & D. Co. No. 4.
² Formerly barge Kenneth Neville.
³ Formerly dredge Nelson Z. Graves.

Formerly scow (a) Kerry No. 2.
 (b) Chesley No. 7.
 Formerly scow (a) Kerry No. 1.
 (b) Chesley No. 2.

Line No.	Serv-ice	Crew	Name of owner	Home port	Address of owner
1	Frt.	0	Petersburg Packing Co. (Wash.)	Petersburg, Alaska	
2	Fsh.	0	Phoenix Packing Co. (Wash.)	Seattle, Wash.	Bellingham, Wash.
3	Fsh.	1	Premier Salmon Co. (Alaska)	Juneau, Alaska	Cordova, Alaska
4	Frt.	0	Johnson Tug & Barge Co. (Wash.)	Port Angeles, Wash.	212 North Laurel Street.
5	Frt.	0	John Berg	Seattle, Wash.	Bremerton, Wash.
6	Frt.	0	Colby Lumber Co. (Wash.)	do.	421 White Building.
7	Frt.	0	Minnie Frink	do.	Colby, Wash.
8	Frt.	0	Wollochet Bay Lumber Co. (Wash.)	do.	Gl'g Harbor, Wash.
9	Frt.	0	do.	do.	Do.
10	Frt.	0	Colby Lumber Co. (Wash.)	do.	421 White Building.
11	Frt.	0	Wollochet Bay Lumber Co. (Wash.)	do.	Gl'g Harbor, Wash.
12	Frt.	0	P. C. Peterson	do.	1000 Alki Avenue.
13	Mso.	1	E. B. Bearlanger	do.	2729 Nob Hill Avenue.
14	Frt.	0	P. O. Lancaster	do.	Mercer Island, Wash.
15	Fsh.	0	Karl Hansen	Ketchikan, Alaska	
16	Fsh.	0	Pacific American Fisheries (Me.)	Seattle, Wash.	South Bellingham, Wash.
17	Fsh.	0	Peril Straits Packing Co. (Wash.)	Ketchikan, Alaska	Todd, Alaska.
18	Frt.	0	Booth Fisheries Co. (Del.)	Seattle, Wash.	Pier 11B, foot Wall Street.
19	Frt.	0	Hoonah Packing Co. (Wash.)	Port Townsend, Wash.	South Bellingham, Wash.
20	Frt.	0	Booth Fisheries Co. (Del.)	Seattle, Wash.	Pier 11B, foot Wall Street.
21	Frt.	0	Hoonah Packing Co. (Wash.)	Port Townsend, Wash.	South Bellingham, Wash.
22	Frt.	0	do.	do.	Do.
23	Fsh.	0	Joseph Baronovich	Ketchikan, Alaska	Box 1105.
24	Fsh.	0	Pioneer Packing Co. (Wash.)	Seattle, Wash.	2501 Northlake Avenue.
25	Fsh.	0	Peril Straits Packing Co (Wash.)	Ketchikan, Alaska	Todd, Alaska.
26	Frt.	0	Pioneer Transport Co. (Wash.)	Seattle, Wash.	2501 Northlake Avenue.
27	Frt.	0	Chicago, Milwaukee, St. Paul & Pacific Ry. Co. (Wis.)	do.	611 White Building.
28	Frt.	0	do.	do.	Do.
29	Frt.	0	Roche Harbor Lime & Cement Co. (Wash.)	Port Townsend, Wash.	Roche Harbor, Wash.
30	Frt.	0	do.	do.	Do.
31	Frt.	9	Puget Sound Bridge & Dredging Co. (Nev.)	Seattle, Wash.	Central Building.
32	Frt.	0	Pioneer Towing Co. (Wash.)	do.	Foot Dawson Street.
33	Frt.	0	Puget Sound Bridge & Dredging Co. (Nev.)	do.	Central Building.
34	Frt.	0	do.	do.	Do.
35	Frt.	0	do.	do.	Do.
36	Frt.	0	do.	do.	Do.
37	Frt.	0	Pacific American Fisheries (Me.)	do.	South Bellingham, Wash.
38	Frt.	0	do.	do.	Do.
39	Frt.	1	Gabriel Robert	Rouses Point, N. Y.	Champlain, N. Y.
40	Frt.	0	James J. Kelly	New York, N. Y.	17 Battery Place.
41	Frt.	1	New York Trap Rock Corporation (N. Y.)	do.	250 Park Avenue.
42	Frt.	2	P. Sanford Ross (N. J.)	do.	Jersey City, N. J.
43	Pas.	1	W. T. Pace	Memphis, Tenn.	Flippin, Ark.
44	Frt.	3	Lottie V. Wathen	Baltimore, Md.	Pier 4.
45	Frt.	0	Pacific Tow Boat Co. (Wash.)	Seattle, Wash.	3414 Iowa Avenue.
46	Frt.	0	Eugene F. Dunlap	do.	La Conner, Wash.
47	Frt.	0	Foss Launch & Tug Co. (Wash.)	Tacoma, Wash.	400 Dock Street.
48	Frt.	0	do.	do.	Do.
49	Frt.	0	Washington Pulp & Paper Corporation (Del.)	do.	
50	Frt.	0	Pacific Tow Boat Co. (Wash.)	Seattle, Wash.	3414 Iowa Avenue.
51	Frt.	0	do.	do.	Do.
52	Frt.	0	do.	do.	Do.
53	Frt.	0	do.	do.	Do.
54	Frt.	0	do.	do.	Do.
55	Frt.	0	do.	do.	Do.
56	Frt.	0	do.	do.	Do.
57	Frt.	0	do.	do.	Do.
58	Frt.	0	do.	do.	Do.
59	Frt.	0	do.	do.	Do.
60	Frt.	0	do.	do.	Do.
61	Frt.	0	Dunbar & Sullivan Dredging Co. (N. Y.)	Buffalo, N. Y.	Erle County Bank Building.
62	Frt.	1	John Ball	Port Townsend, Wash.	Anacortes, Wash.
63	Frt.	1	Clyde Steamship Co. (Me.)	New York, N. Y.	Pier 36, North River.
64	Frt.	0	Edgar L. McCloskey	Ketchikan, Alaska	Box 323.
65	Drg.	5	R. C. Huffman Construction Co. (Ohio)	Cleveland, Ohio	Terminal Tower.
66	Frt.	1	New York Central R. R. Co. (N. Y.)	New York, N. Y.	6 Beaver Street.
67	Frt.	1	do.	do.	Do.
68	Frt.	1	Southern Transportation Co. (N. J.)	Philadelphia, Pa.	Commercial Trust Building.
69	Frt.	1	do.	do.	Do.
70	Tnk.	3	Mexican Petroleum Corporation (Me.)	New York, N. Y.	120 Broadway.
71	Frt.	3	Lehigh Coal & Navigation Co. (Pa.)	do.	143 Liberty Street.

⁶ Formerly scow *a* Queen City No. 6.
⁷ Formerly scow Queen City No. 2.
⁸ Formerly scow Chesley No. 1.

⁹ Formerly scow Chesley No. 2.
¹⁰ Formerly scow Heney.
¹¹ Formerly scow City Transfer Co.
¹² Formerly barge We're Here.

Line No.	Official No.	Rig	Name of vessel	Tonnage		Register dimensions			When built	Where built
				Gross	Net	Length	Breadth	Depth		
1	168347	Brg.	Paproc No. 5.....	140	140	Feet 90.3	Feet 30.1	Feet 6.0	1898	South San Francisco, Calif.
2	165144	Brg.	Parish.....	461	433	100.4	31.4	8.3	1913	Mariners Harbor, N. Y.
3	166200	Brg.	Parkersburg.....	323	323	90.2	28.4	7.6	1916	do.
4	169509	Brg.	Paroquet.....	12	12	59.7	12.1	2.0	1926	Jacksonport, Ark.
5	166421	Brg.	Passport.....	533	533	100.0	34.0	8.5	1916	Brooklyn, N. Y.
6	169030	Scw.	Pat.....	17	17	36.6	14.3	3.8	1920	Sault Ste. Marie, Mich.
7	54617	Brg.	Patapasco.....	304	292	80.0	28.0	7.1	1901	Port Richmond, N. Y.
8	168222	Cnl.	Patricia.....	125	125	95.9	17.5	7.7	1921	Cohoes, N. Y.
9	165328	Cnl.	Patrick Maroney.....	108	100	96.0	17.5	7.8	1913	Whitehall, N. Y.
10	165683	Cnl.	Patrick A. Dee.....	103	97	96.0	17.5	7.7	1914	Rondout, N. Y.
11	169874	Brg.	Patrick F. Kelly.....	320	320	112.0	34.1	9.2	1927	Newburgh, N. Y.
12	117107	Brg.	Pattie Morrisette.....	516	516	193.8	23.8	11.6	1902	Camden, N. J.
13	169988	Drq.	Pattaquesset.....	128	10	65.4	24.6	5.9	1927	Old Saybrook, Conn.
14	170403	Scw.	Patsy.....	8	8	35.0	10.6	3.0	1929	Bellingham, Wash.
15	162033	Brg.	Patuxent.....	154	109	80.2	28.0	7.9	1903	Baltimore, Md.
16	162364	Brg.	Patuxent.....	231	231	122.0	22.4	9.0	1905	Cramer Hill, N. J.
17	168942	Drq.	Patuxent.....	423	334	126.4	34.4	9.0	1912	Galveston, Tex.
18	169465	Brg.	Paul J.....	324	324	116.8	34.1	9.0	1926	Brooklyn, N. Y.
19	168576	Brg.	Pauline.....	10	10	51.0	12.0	2.3	1923	Loudon, Tenn.
20	164508	Brg.	PAULUS.....	121	121	71.8	19.6	8.7	1910	Wilmington, Del.
21	166851	Brg.	Pawling.....	471	471	99.8	31.3	8.9	1917	Brooklyn, N. Y.
22	168335	Brg.	PAWNEE.....	653	646	175.2	39.9	10.6	1921	Chickasaw, Ala.
23	54595	Brg.	Paw Paw.....	311	260	80.0	28.2	8.0	1901	Baltimore, Md.
24	168376	Brg.	Pearl.....	456	456	180.5	23.8	11.3	1922	do.
25	170582	Brg.	Pearl Harbor.....	523	523	117.8	30.0	13.4	1930	Kingston, N. Y.
26	168937	Brg.	Pecos.....	285	285	100.5	34.1	9.4	1924	do.
27	169321	Brg.	Peekskill.....	445	445	100.0	32.2	7.7	1925	Newburgh, N. Y.
28	170399	Brg.	Peerless No. 1.....	409	409	139.4	30.6	15.4	1919	Marine City, Mich.
29	170400	Brg.	Peerless No. 2.....	409	409	139.4	30.6	15.4	1919	do.
30	170428	Brg.	Peggy Carney.....	368	368	115.6	36.0	9.0	1929	South Rondout, N. Y.
31	164442	Scw.	Peluk.....	26	26	99.0	16.2	1.8	1911	Seattle, Wash.
32	163162	Brg.	Penates.....	487	487	95.2	34.3	8.6	1907	Brooklyn, N. Y.
33	160986	Brg.	Penguin.....	52	52	51.5	15.4	7.6	1894	Ballard, Wash.
34	162269	Brg.	Penn.....	476	476	130.8	30.0	12.6	1905	Perth Amboy, N. J.
35	170258	Drq.	Penn.....	156	156	89.3	34.0	6.0	1923	Wilmington, Del.
36	215480	Brg.	Pennington.....	967	894	190.3	34.6	18.3	1917	Baltimore, Md.
37	165804	Scw.	PENNSYLVANIA.....	532	532	146.0	34.6	10.0	1904	Buffalo, N. Y.
38	54625	Brg.	Pennsylvania.....	333	333	165.4	23.5	10.0	1898	Elkton, Md.
39	211123	Brg.	Pennypack.....	739	642	177.6	35.0	14.5	1913	Noank, Conn.
40	166250	Brg.	Penobscot.....	490	490	201.3	23.8	12.0	1916	Chesapeake City, Md.
41	165574	Brg.	Pensacola.....	466	466	200.4	23.8	11.0	1914	Ballard, Wash.
42	169410	Brg.	Penters Bluff.....	10	10	49.0	11.8	2.1	1925	Croker Spur, Ark.
43	168042	Scw.	Pequaming.....	449	449	142.0	38.5	9.6	1912	Sturgeon Bay, Wis.
44	46478	Brg.	Perquimans.....	346	346	156.8	23.4	10.4	1898	Elkton, Md.
45	168318	Brg.	Perfection.....	543	543	99.7	32.2	9.5	1917	Perth Amboy, N. J.
46	168903	Brg.	Perry.....	470	470	99.9	31.3	8.9	1917	Brooklyn, N. Y.
47	168570	Brg.	Perryville Ferry.....	7	7	44.5	10.0	2.0	1922	Perryville, Tenn.
48	167438	Brg.	Pershing.....	451	444	112.0	29.0	13.6	1918	Athens, N. Y.
49	170307	Brg.	PERU.....	727	727	166.0	40.1	11.4	1929	Kearney, N. J.
50	54608	Brg.	Peter.....	453	442	170.8	35.0	9.7	1902	Pensacola, Fla.
51	168337	Brg.	Peter R.....	483	483	116.7	30.7	13.4	1922	Kingston, N. Y.
52	162452	Cnl.	Peter Godon.....	101	96	96.0	17.6	7.8	1905	Champlain, N. Y.
53	164374	Brg.	Peter Stoiz.....	291	291	112.1	25.2	9.5	Unknown
54	170418	Brg.	Peter P. Bennett.....	523	523	117.8	30.0	13.4	1929	Kingston, N. Y.
55	116666	Brg.	PETROLEUM No. 1.....	793	780	175.0	33.1	15.5	1895	West Superior, Wis.
56	168434	Brg.	PETROLEUM No. 2.....	1,048	957	200.0	35.2	16.2	1920	Nashville, Tenn.
57	169521	Brg.	PETROLEUM No. 3.....	556	526	176.7	38.2	9.5	1926	Beaumont, Tex.
58	169540	Brg.	PETROLEUM No. 4.....	556	526	176.7	38.2	9.5	1926	do.
59	169573	Brg.	PETROLEUM No. 5.....	556	526	176.7	38.2	9.5	1926	do.
60	169576	Brg.	PETROLEUM No. 6.....	556	526	176.7	38.2	9.5	1926	do.
61	54504	Brg.	Phelps.....	412	391	100.3	34.0	7.6	1890	Brooklyn, N. Y.
62	170638	Brg.	Phill.....	313	313	107.0	24.3	11.9	1923	Kingston, N. Y.
63	170263	Drq.	Philadelphia.....	736	736	149.8	44.1	11.0	1915	Philadelphia, Pa.
64	162383	Brg.	Phillip.....	397	379	121.0	27.5	12.0	1905	Gildersleeve, Conn.
65	165870	Brg.	Phillip R.....	306	306	112.0	33.3	8.9	1913	Kingston, N. Y.
66	163757	Brg.	Phillip Rafferty, Jr.....	319	319	109.3	28.3	11.7	1908	do.
67	170672	Brg.	Phillip O. Smith.....	344	344	115.0	34.0	9.2	1925	Weehawken, N. J.
68	165865	Brg.	Phille.....	305	305	84.8	26.6	7.0	1915	Tottenville, N. Y.
69	165476	Brg.	Phoenix.....	293	293	106.2	34.4	8.8	1913	Brooklyn, N. Y.
70	210791	Brg.	Pickering.....	739	642	177.6	35.0	14.5	1913	Noank, Conn.
71	167791	Brg.	PICTON.....	396	381	175.8	27.8	11.0	1870	Montreal, Canada
72	162852	Brg.	Picton Island No. 1.....	57	57	61.5	22.1	5.0	1906	Clayton, N. Y.
73	54618	Brg.	Piedmont.....	304	292	80.0	28.0	7.1	1901	Port Richmond, N. Y.

¹ Formerly schooner Safety.

² Formerly barge Cramer Hill.

³ Formerly barge ^(a) Perquimans.
^(b) Jupiter.

Unrigged Vessels

719

Line No.	Service	Crew	Name of owner	Home port	Address of owner
1	Fsh.	1	Pacific Whaling Co. (Ariz.)	Los Angeles, Calif.	Long Beach, Calif.
2	Frt.	1	New York Central R. R. Co. (N. Y.)	New York, N. Y.	6 Beaver Street.
3	Frt.	1	B. & O. R. R. Co. (Md.)	Baltimore, Md.	Baltimore and Charles Streets.
4	Fer.	1	J. S. Fitzhugh	Memphis, Tenn.	Batesville, Ark.
5	Frt.	1	New York & Cuba Mail S. S. Co. (Me.)	New York, N. Y.	Foot Wall Street.
6	Frt.	0	Elmo Kibby	Sault Ste. Marie, Mich.	Mission Road and East Portage Avenue.
7	Frt.	2	B. & O. R. R. Co. (Md.)	Baltimore, Md.	Baltimore and Charles Streets.
8	Frt.	1	Charles A. Riley	Albany, N. Y.	Care W. P. Riley, 23 Boardman Street, Whitehall, N. Y.
9	Frt.	1	Frank La Fontain	do.	35 Poultney Street, Whitehall, N. Y.
10	Frt.	1	Thomas W. Mulqueen	New York, N. Y.	Care L. C. T. Co., 11 Moore Street.
11	Frt.	1	New York Trap Rock Corporation (N. Y.)	do.	250 Park Avenue.
12	Frt.	2	Eastern Transportation Co. (Del.)	Wilmington, Del.	Baltimore, Md.
13	Drg.	9	Saybrook Dredging Co.	Hartford, Conn.	Old Saybrook, Conn.
14	Fsh.	2	Joe Fredericks	Seattle, Wash.	Edison, Wash.
15	Frt.	2	B. & O. R. R. Co. (Md.)	Baltimore, Md.	Baltimore and Charles Streets.
16	Frt.	1	Southern Transportation Co. (N. J.)	Philadelphia, Pa.	Commercial Trust Building.
17	Drg.	15	Snell Isle	Tampa, Fla.	St. Petersburg, Fla.
18	Frt.	1	Exner Sand & Gravel Corporation (N. Y.)	New York, N. Y.	One hundred and ninth Street and East River.
19	Fer.	-1	S. R. Cusick	Chattanooga, Tenn.	Loudon, Tenn.
20	Frt.	1	Delaware River Lightering Co. (Del.)	Philadelphia, Pa.	Bullitt Building.
21	Frt.	0	New York Central R. R. Co. (N. Y.)	New York, N. Y.	6 Beaver Street.
22	Frt.	2	Gulf Refining Co. (Tex.)	Port Arthur, Tex.	Dock 29, West Port Arthur, Tex.
23	Frt.	2	B. & O. R. R. Co. (Md.)	Baltimore, Md.	Baltimore and Charles Streets.
24	Frt.	1	Lottie V. Wathen	do.	Pier 4, East Pratt Street.
25	Frt.	1	W. E. Hedger Co. (N. Y.)	New York, N. Y.	25 Broadway.
26	Frt.	1	Southern Pacific Co. (Ky.)	do.	Pier 49, North River.
27	Frt.	1	New York Central R. R. Co. (N. Y.)	do.	6 Beaver Street.
28	Frt.	0	Peerless Cement (Mich.)	Detroit, Mich.	Froes Press Building.
29	Frt.	0	do.	do.	do.
30	Frt.	1	Anthony O'Boyle	New York, N. Y.	11 Moore Street.
31	Frt.	0	Samuel Dublin	Seward, Alaska	Bettles, Alaska.
32	Frt.	1	Southern Pacific Co. (Ky.)	New York, N. Y.	Pier 49, North River.
33	Fsh.	5	John Knaplund	Ketchikan, Alaska	Box 402.
34	Frt.	1	Keeler Transportation Line (N. Y.)	New York, N. Y.	1 Broadway.
35	Drg.	3	Warner Co. (Del.)	Philadelphia, Pa.	1518 Walnut Street.
36	Frt.	6	Reading Co. (Pa.)	do.	Reading Terminal.
37	Frt.	2	Buffalo Gravel Corporation (N. Y.)	Buffalo, N. Y.	19 Hudson Street.
38	Frt.	1	James J. McNally	Philadelphia, Pa.	Bullitt Building.
39	Frt.	3	Reading Co. (Pa.)	do.	Reading Terminal.
40	Frt.	2	Southern Transportation Co. (N. J.)	do.	Commercial Trust Building.
41	Frt.	1	do.	do.	do.
42	Pas.	1	James Chapman	Memphis, Tenn.	Croker Spur, Ark.
43	Frt.	1	Ford Motor Co. (Del.)	Marquette, Mich.	Iron Mountain, Mich.
44	Frt.	1	Southern Transportation Co. (N. J.)	Philadelphia, Pa.	Commercial Trust Building.
45	Frt.	1	Wright & Cobb Lighterage Co. (N. Y.)	New York, N. Y.	17 Battery Place.
46	Frt.	0	New York Central R. R. Co. (N. Y.)	do.	6 Beaver Street.
47	Fer.	1	W. R. Dennison	Nashville, Tenn.	Perryville, Tenn.
48	Frt.	1	Anthony O'Boyle	New York, N. Y.	15 Moore Street.
49	Drg.	10	Gahagan Construction (Del.)	do.	147 Remsen Street (B).
50	Frt.	1	Aiken Towboat & Barge Co. (Fla.)	Pensacola, Fla.	812 South Palafox Street.
51	Frt.	1	Grain Transit Corporation (N. Y.)	New York, N. Y.	17 Battery Place.
52	Frt.	1	Gabriel Robert	Rouses Point, N. Y.	Champlain, N. Y.
53	Frt.	1	Knickerbocker Ice Co. (N. J.)	New York, N. Y.	41 East Forty-second Street.
54	Frt.	1	W. E. Hedger Co. (N. Y.)	do.	25 Broadway.
55	Tnk.	4	Petroleum Navigation Co. (Tex.)	Houston, Tex.	Petroleum Building.
56	Tnk.	2	do.	do.	1307 Petroleum Building.
57	Tnk.	2	do.	do.	do.
58	Tnk.	2	do.	do.	do.
59	Tnk.	2	do.	do.	do.
60	Tnk.	2	do.	do.	do.
61	Frt.	1	New York Central R. R. Co. (N. Y.)	New York, N. Y.	6 Beaver Street.
62	Frt.	1	W. F. & R. Boat Builders (N. Y.)	Albany, N. Y.	Kingston, N. Y.
63	Drg.	3	Warner Co. (Del.)	Philadelphia, Pa.	1518 Walnut Street.
64	Frt.	1	M. & J. Tracy (N. Y.)	New York, N. Y.	1 Broadway.
65	Frt.	1	Emma Rice	do.	103 Park Avenue.
66	Frt.	1	Michael J. Derby	do.	17 State Street.
67	Frt.	1	Clary Brothers (N. Y.)	do.	116 Broad Street.
68	Frt.	1	Clyde Steamship Co. (Me.)	do.	Pier 36, North River.
69	Frt.	1	Southern Pacific Co. (Ky.)	do.	Pier 49, North River.
70	Frt.	3	Reading Co. (Pa.)	Philadelphia, Pa.	Reading Terminal.
71	Frt.	2	John A. Hayes	New York, N. Y.	1010 Ocean Parkway (B.).
72	Frt.	2	Augustus R. Hinckley	Oswego, N. Y.	40 East Mohawk Street.
73	Frt.	2	B. & O. R. R. Co. (Md.)	Baltimore, Md.	Baltimore and Charles Streets.

a S. O. Co. No. 75.
 b Formerly U. S. Navy No. 10.
 c No. 10.

d Formerly barge Apco No. 1.
 e Formerly British st. p. Corsican.

Unrigged Vessels

Line No.	Official No.	Rig	Name of vessel	Tonnage		Register dimensions			When built	Where built
				Gross	Nat	Length	Breadth	Depth		
1	207469	Sow.	Pierce and Hartung	16	9	44.5	16.0	3.1	1910	Randolph, Me.
2	167792	Brg.	PINE BARGE NO. 3	687	687	142.0	44.0	11.0	1927	San Francisco, Calif.
3	169793	Brg.	PINE BARGE NO. 4	687	687	142.0	44.0	11.0	1927	do.
4	167055	Sow.	Pioneer	1,092	1,092	152.8	38.6	9.9	1917	Portland, Oreg.
5	162349	Sow.	Pioneer No. 1	290	290	105.2	32.7	10.1	1904	Seattle, Wash.
6	163270	Sow.	Pioneer No. 2	276	276	101.3	34.8	9.3	1907	Stellacoom, Wash.
7	163122	Sow.	Pioneer No. 3	277	277	101.2	31.9	10.9	1907	Port Orchard, Wash.
8	170020	Sow.	Pioneer No. 3	300	30	55.0	16.0	4.0	1928	Houghton, Wash.
9	163563	Sow.	Pioneer No. 4	249	249	100.0	32.0	9.0	1908	Seattle, Wash.
10	170555	Sow.	Pioneer No. 4	30	30	54.0	16.0	4.3	1930	do.
11	168171	Sow.	Pioneer No. 8	455	455	129.2	38.1	10.6	1921	Houghton, Wash.
12	169872	Sow.	Pioneer No. 11	356	356	100.4	36.0	10.8	1927	Port Blakely, Wash.
13	170217	Sow.	Pioneer No. 12	497	497	130.2	38.1	11.3	1929	do.
14	163313	Sow.	Pioneer No. 15	259	259	101.0	34.5	9.1	1907	Stellacoom, Wash.
15	169044	Sow.	Pioneer No. 16	293	293	99.5	33.8	9.9	1924	Seattle, Wash.
16	64523	Sow.	Pittsburgh	282	246	75.0	26.0	7.9	1897	Baltimore, Md.
17	162676	Brg.	PITTSBURGH	633	633	170.0	32.1	12.5	1903	Philadelphia, Pa.
18	168509	Brg.	PITTSBURGH	291	291	140.3	35.1	6.5	1922	Pittsburgh, Pa.
19	169794	Brg.	PITTSBURGH COAL Co. 401	417	417	175.1	26.1	9.9	1927	Leetsdale, Pa.
20	169796	Brg.	PITTSBURGH COAL Co. 402	417	417	175.1	26.1	9.9	1927	do.
21	169799	Brg.	PITTSBURGH COAL Co. 403	417	417	175.1	26.1	9.9	1927	do.
22	169797	Brg.	PITTSBURGH COAL Co. 404	417	417	175.1	26.1	9.9	1927	do.
23	169798	Brg.	PITTSBURGH COAL Co. 405	417	417	175.1	26.1	9.9	1927	do.
24	169799	Brg.	PITTSBURGH COAL Co. 406	417	417	175.1	26.1	9.9	1927	do.
25	169800	Brg.	PITTSBURGH COAL Co. 407	417	417	175.1	26.1	9.9	1927	do.
26	169801	Brg.	PITTSBURGH COAL Co. 408	417	417	175.1	26.1	9.9	1927	do.
27	169802	Brg.	PITTSBURGH COAL Co. 409	417	417	175.1	26.1	9.9	1927	do.
28	169803	Brg.	PITTSBURGH COAL Co. 410	417	417	175.1	26.1	9.9	1927	do.
29	169804	Brg.	PITTSBURGH COAL Co. 411	417	417	175.1	26.1	9.9	1927	do.
30	169805	Brg.	PITTSBURGH COAL Co. 412	417	417	175.1	26.1	9.9	1927	do.
31	169806	Brg.	PITTSBURGH COAL Co. 413	417	417	175.1	26.1	9.9	1927	do.
32	169807	Brg.	PITTSBURGH COAL Co. 414	417	417	175.1	26.1	9.9	1927	do.
33	169808	Brg.	PITTSBURGH COAL Co. 415	417	417	175.1	26.1	9.9	1927	do.
34	169809	Brg.	PITTSBURGH COAL Co. 416	417	417	175.1	26.1	9.9	1927	do.
35	169810	Brg.	PITTSBURGH COAL Co. 417	417	417	175.1	26.1	9.9	1927	do.
36	169811	Brg.	PITTSBURGH COAL Co. 418	417	417	175.1	26.1	9.9	1927	do.
37	169812	Brg.	PITTSBURGH COAL Co. 419	417	417	175.1	26.1	9.9	1927	do.
38	169813	Brg.	PITTSBURGH COAL Co. 420	417	417	175.1	26.1	9.9	1927	do.
39	169814	Brg.	PITTSBURGH COAL Co. 421	417	417	175.1	26.1	9.9	1927	do.
40	169815	Brg.	PITTSBURGH COAL Co. 422	417	417	175.1	26.1	9.9	1927	do.
41	169816	Brg.	PITTSBURGH COAL Co. 423	417	417	175.1	26.1	9.9	1927	do.
42	169817	Brg.	PITTSBURGH COAL Co. 424	417	417	175.1	26.1	9.9	1927	do.
43	169818	Brg.	PITTSBURGH COAL Co. 425	417	417	175.1	26.1	9.9	1927	do.
44	169819	Brg.	PITTSBURGH COAL Co. 426	417	417	175.1	26.1	9.9	1927	do.
45	169820	Brg.	PITTSBURGH COAL Co. 427	417	417	175.1	26.1	9.9	1927	do.
46	169821	Brg.	PITTSBURGH COAL Co. 428	417	417	175.1	26.1	9.9	1927	do.
47	169822	Brg.	PITTSBURGH COAL Co. 429	417	417	175.1	26.1	9.9	1927	do.
48	169823	Brg.	PITTSBURGH COAL Co. 430	417	417	175.1	26.1	9.9	1927	do.
49	169824	Brg.	PITTSBURGH COAL Co. 431	417	417	175.1	26.1	9.9	1927	do.
50	169825	Brg.	PITTSBURGH COAL Co. 432	417	417	175.1	26.1	9.9	1927	do.
51	169826	Brg.	PITTSBURGH COAL Co. 433	417	417	175.1	26.1	9.9	1927	do.
52	169827	Brg.	PITTSBURGH COAL Co. 434	417	417	175.1	26.1	9.9	1927	do.
53	169828	Brg.	PITTSBURGH COAL Co. 435	417	417	175.1	26.1	9.9	1927	do.
54	169829	Brg.	PITTSBURGH COAL Co. 436	417	417	175.1	26.1	9.9	1927	do.
55	169830	Brg.	PITTSBURGH COAL Co. 437	417	417	175.1	26.1	9.9	1927	do.
56	169831	Brg.	PITTSBURGH COAL Co. 438	417	417	175.1	26.1	9.9	1927	do.
57	169832	Brg.	PITTSBURGH COAL Co. 439	417	417	175.1	26.1	9.9	1927	do.
58	169833	Brg.	PITTSBURGH COAL Co. 440	417	417	175.1	26.1	9.9	1927	do.
59	203157	Brg.	Pittston	466	440	180.0	30.0	14.0	1906	Sharptown, Md.
60	167363	Sow.	Play House	438	436	128.3	34.0	4.5	1914	Washington, N. C.
61	163505	Brg.	Flow Boy	130	130	86.0	27.7	6.1	1905	Perth Amboy, N. J.
62	170033	Brg.	Pocahontas	136	136	75.5	21.7	8.6	1903	West New Brighton, N. Y.
63	164952	Drg.	POCANTICO	261	261	95.4	39.4	7.8	1903	Manitowoc, Wis.
64	39799	Brg.	Pocomoke	428	428	181.4	23.7	11.2	1903	Elkton, Md.
65	150516	Brg.	Pocomoke	380	380	170.0	33.0	9.6	1891	Wilmington, Del.
66	202810	Brg.	Pocopson	721	623	177.0	35.0	14.2	1906	Noank, Conn.
67	169381	Brg.	Point Ferry	5	5	59.8	12.0	1.7	1925	Jacksonport, Ark.
68	215026	Brg.	Point Loma	410	410	129.0	36.5	8.0	1917	San Diego, Calif.
69	170181	Brg.	Point Marion	10	10	60.0	11.0	2.0	1921	Point Marion, Pa.
70	168077	Brg.	Polk	330	330	101.3	26.1	12.3	1920	South Rondout, N. Y.
71	169354	Brg.	Pontiac	268	268	100.0	31.2	9.2	1925	East Boston, Mass.
72	165484	Sow.	PONTOON	476	405	100.0	40.0	12.0	1913	Cleveland, Ohio.
73	163847	Brg.	POQUOSON	427	427	183.3	23.8	11.0	1909	Elkton, Md.
74	165765	Sow.	Porpoise	16	16	39.3	16.7	2.9	1914	Niblack, Alaska.
75	169662	Drg.	Port Jefferson	742	742	165.0	43.2	10.0		Unknown

1 Formerly scow
 2 Formerly scow
 3 Formerly scow

4 C. C. Co. No. 8.
 5 W. T. & B. Co. No. 60.
 Martin Gravel Co. No. 1.

6 Formerly scow Norman.
 7 Formerly scow S. S. No. 3.
 8 Formerly scow Patrick.

Unrigged Vessels

721

Lane No.	Service	Crew	Name of owner	Home port	Address of owner
1	Frt.	2	Pierce & Hartung (Me.)	Bath, Me.	Boothbay Harbor, Me.
2	Frt.	1	Inter-Island Steam Navigation Co. (Ltd.) (Hawaii)	Honolulu, Hawaii	Fort and Merchant Streets.
3	Frt.	1	do.	do.	Do.
4	Fsh.	3	Stuart Corporation (Wash.)	Seattle, Wash.	Stuart Building.
5	Frt.	0	American Tug Boat Co. (Wash.)	do.	Everett, Wash.
6	Frt.	1	Pioneer Transport Co. (Wash.)	do.	2501 Northlake Avenue.
7	Frt.	1	Foss Launch & Tug Co. (Wash.)	Tacoma, Wash.	400 Dock Street.
8	Fsh.	0	Pioneer Packing Co. (Wash.)	Seattle, Wash.	Exchange Building.
9	Frt.	1	Pioneer Transport Co. (Wash.)	do.	2501 Northlake Avenue.
10	Fsh.	0	Pioneer Packing Co. (Wash.)	Seward, Alaska	Seattle, Wash.
11	Frt.	0	Pioneer Transport Co. (Wash.)	Seattle, Wash.	2501 Northlake Avenue.
12	Frt.	1	do.	do.	Do.
13	Frt.	0	do.	do.	Do.
14	Frt.	0	do.	do.	Do.
15	Frt.	0	do.	do.	Do.
16	Frt.	2	B. & O. R. R. Co. (Md.)	Baltimore, Md.	Baltimore and Charles Streets.
17	Tnk.	2	Sun Oil Co. (N. J.)	Philadelphia, Pa.	1608 Walnut Street.
18	Tnk.	0	Inland Waterways Co. (Del.)	Louisville, Ky.	122 South Fifth Street.
19	Frt.	1	Elizabeth Marine Ways Co. (Pa.)	Pittsburgh, Pa.	Henry W. Oliver Building.
20	Frt.	1	do.	do.	Do.
21	Frt.	1	do.	do.	Do.
22	Frt.	1	do.	do.	Do.
23	Frt.	1	do.	do.	Do.
24	Frt.	1	do.	do.	Do.
25	Frt.	1	do.	do.	Do.
26	Frt.	1	do.	do.	Do.
27	Frt.	1	do.	do.	Do.
28	Frt.	1	do.	do.	Do.
29	Frt.	1	do.	do.	Do.
30	Frt.	1	do.	do.	Do.
31	Frt.	1	do.	do.	Do.
32	Frt.	1	do.	do.	Do.
33	Frt.	1	do.	do.	Do.
34	Frt.	1	do.	do.	Do.
35	Frt.	1	do.	do.	Do.
36	Frt.	1	do.	do.	Do.
37	Frt.	1	do.	do.	Do.
38	Frt.	1	do.	do.	Do.
39	Frt.	1	do.	do.	Do.
40	Frt.	1	do.	do.	Do.
41	Frt.	1	do.	do.	Do.
42	Frt.	1	do.	do.	Do.
43	Frt.	1	do.	do.	Do.
44	Frt.	1	do.	do.	Do.
45	Frt.	1	do.	do.	Do.
46	Frt.	1	do.	do.	Do.
47	Frt.	1	do.	do.	Do.
48	Frt.	1	do.	do.	Do.
49	Frt.	1	do.	do.	Do.
50	Frt.	1	do.	do.	Do.
51	Frt.	1	do.	do.	Do.
52	Frt.	1	do.	do.	Do.
53	Frt.	1	do.	do.	Do.
54	Frt.	1	do.	do.	Do.
55	Frt.	1	do.	do.	Do.
56	Frt.	1	do.	do.	Do.
57	Frt.	1	do.	do.	Do.
58	Frt.	1	do.	do.	Do.
59	Frt.	2	Service Transportation Co.	Boston, Mass.	18 Tremont Street.
60	Msc.	4	Gertrude Adams	Philadelphia, Pa.	918 North Sixth Street.
61	Frt.	1	Standard Dredging Co. (N. J.)	New York, N. Y.	233 Broadway.
62	Frt.	1	W. E. Hedger Co. (N. Y.)	do.	25 Broadway.
63	Drg.	1	Dunbar & Sullivan Dredging Co. (N. Y.)	Buffalo, N. Y.	Erie County Bank Building.
64	Frt.	1	Southern Transportation Co. (N. J.)	Philadelphia, Pa.	Commercial Trust Building.
65	Frt.	3	Carolina Transportation Co. (Va.)	Norfolk, Va.	No. 2, Water Street.
66	Frt.	3	Reading Co. (Pa.)	Philadelphia, Pa.	Reading Terminal.
67	Pas.	1	J. B. Fitzhugh	Memphis, Tenn.	Batesville, Ark.
68	Fsh.	1	O. J. Hall	San Diego, Calif.	3510 Dove Street.
69	Fer.	1	Point Marion Ferry Co. (Pa.)	Pittsburgh, Pa.	2 Penn Street, Point Marion, Pa.
70	Frt.	1	Joseph W. Drayton	New York, N. Y.	1 Broadway.
71	Frt.	1	New York Central R. R. Co. (N. Y.)	do.	6 Beaver Street.
72	Frt.	4	Great Lakes Towing Co. (N. J.)	Cleveland, Ohio	1060 Union Trust Building.
73	Frt.	2	Lone Star Cement Co. (Va.)	Norfolk, Va.	National Bank of Commerce Building.
74	Fsh.	0	Libby, McNeill & Libby (Me.)	Seattle, Wash.	88 Hamlin Street.
75	Drg.	1	Great Eastern Gravel Corporation (N. Y.)	New York, N. Y.	Port Jefferson, N. Y.

* Formerly scow Independent Asphalt No. 1.
 † Formerly scow Independent Asphalt No. 3.
 ‡ Formerly schooner barge Annapolis.

• Formerly {a barge Poquoson.
 {b Cuban barge Poquoson.

Line No.	Official No.	Rig	Name of vessel	Tonnage		Register dimensions			When built	Where built
				Gross	Net	Length	Breadth	Depth		
1	166971	Brg.	Port Orange.....	358	358	109.5	28.6	11.4	1917	Kingston, N. Y.
2	163992	Sow.	Port Orchard No. 2.....	22	22	40.7	17.9	3.9	1909	Port Orchard, Wash.
3	169631	Brg.	Porter.....	481	481	100.0	32.3	8.8	1923	Brooklyn, N. Y.
4	163464	Sow.	Porter No. 5.....	8	8	35.5	11.0	3.3	1900	Anacortes, Wash.
5	163876	Sow.	Porter No. 8.....	23	23	50.0	16.5	3.8	1909	do.
6	164033	Sow.	Porter No. 9.....	10	10	34.0	11.7	3.1	1910	do.
7	164034	Sow.	Porter No. 10.....	10	10	34.0	11.7	3.1	1910	do.
8	164035	Sow.	Porter No. 11.....	6	6	34.0	9.3	3.0	1910	do.
9	164095	Sow.	Porter No. 12.....	6	6	34.0	9.3	3.0	1910	do.
10	164096	Sow.	Porter No. 13.....	6	6	34.0	9.3	3.0	1910	do.
11	164421	Sow.	Porter No. 14.....	7	7	33.4	9.6	3.0	1911	do.
12	164422	Sow.	Porter No. 15.....	7	7	33.4	9.6	3.0	1911	do.
13	164817	Sow.	Porter No. 17.....	27	27	51.0	16.0	4.0	1912	do.
14	164818	Sow.	Porter No. 18.....	27	27	51.0	16.0	4.0	1912	do.
15	165367	Sow.	Porter No. 19.....	27	27	50.0	16.0	4.0	1913	do.
16	165404	Sow.	Porter No. 22.....	27	27	50.0	16.0	4.4	1913	do.
17	165423	Sow.	Porter No. 23.....	27	27	50.0	16.0	4.0	1913	do.
18	166041	Sow.	Porter No. 25.....	26	26	50.0	16.0	4.0	1915	do.
19	166542	Brg.	Portland.....	255	255	95.7	34.4	8.7	1916	Rondout, N. Y.
20	170491	Brg.	Portola.....	24	24	50.4	15.0	4.6	1929	Monterey, Calif.
21	34344	Brg.	Potomac.....	399	399	163.1	24.0	10.8	1915	Elkton, Md.
22	205675	Brg.	Potomac.....	823	772	203.4	35.0	13.6	1908	do.
23	165161	Brg.	Potsdam.....	452	433	98.5	32.9	8.2	1913	Mariners Harbor, N. Y.
24	165310	Sow.	Powerful.....	316	301	121.3	32.5	7.2	1904	Duluth, Minn.
25	169655	Brg.	Prall W. Lambert.....	324	324	112.0	33.9	9.3	1926	Kingston, N. Y.
26	150663	Sow.	President.....	13	13	36.3	14.3	3.9	1900	Seattle, Wash.
27	166796	Brg.	President.....	190	190	112.7	35.2	9.3	1917	Rondout, N. Y.
28	170044	Brg.	Preston H. Burr.....	320	320	112.0	34.1	9.2	1928	Newburgh, N. Y.
29	165078	Brg.	Price.....	6	6	47.9	10.6	1.5	1906	Price's Ferry, Tenn.
30	168411	Cnl.	Primrose.....	131	131	96.3	17.6	8.3	1898	Durhamville, N. Y.
31	169788	Brg.	Prompt.....	22	22	65.0	15.0	2.8	1927	Clarington, Ohio.
32	166578	Brg.	Prospect.....	466	466	101.2	31.2	8.9	1917	Brooklyn, N. Y.
33	64579	Brg.	PROTECTIVE POLICY.....	339	339	119.4	28.0	11.0	1896	Sault Ste. Marie, Mich.
34	169660	Brg.	PUEBLO.....	619	619	178.7	40.3	9.4	1921	Ambridge, Pa.
35	169703	Brg.	PULASKI.....	525	525	100.2	32.3	9.6	1927	East Boston, Mass.
36	169488	Brg.	Pump Boat No. 2.....	48	48	83.0	17.0	4.0	1925	Pittsburgh, Pa.
37	53272	Brg.	PURE DETONOX.....	1,165	1,106	261.0	36.0	22.0	1891	West Superior, Wis.
38	160734	Sow.	Pure Food Fish Co. No. 3.....	36	36	56.3	18.1	4.2	1927	Seattle, Wash.
39	160735	Sow.	Pure Food Fish Co. No. 4.....	7	7	32.0	10.0	2.8	1927	do.
40	169998	Sow.	Pure Food Fish Co. No. 5.....	25	25	50.1	16.0	3.6	1928	do.
41	53266	Brg.	PURE LUBWELL.....	1,296	1,218	265.0	36.0	22.0	1891	Superior, Wis.
42	53278	Brg.	PURE NULUBE.....	1,177	1,125	261.0	36.0	22.0	1893	do.
43	53269	Brg.	PURE TIOLENE.....	1,176	1,100	256.0	36.1	18.9	1891	West Superior, Wis.
44	214567	Brg.	PUROL.....	3,253	2,647	292.3	47.2	26.9	1916	Baltimore, Md.
45	170235	Sow.	Pyramid No. 1.....	124	124	70.0	24.0	5.1	1929	Seattle, Wash.
46	165874	Brg.	PYRRHUS.....	283	275	146.0	22.7	8.9	1915	Wilmington, Del.
47	166560	Brg.	Quality.....	281	281	95.0	34.2	9.7	1916	Rondout, N. Y.
48	167785	Brg.	Quantity.....	261	261	104.5	33.1	8.0	1919	Kingston, N. Y.
49	169534	Drg.	QUINCY.....	135	135	96.3	30.3	6.4	1915	Rock Island, Ill.
50	167095	Brg.	Quincy Adams.....	446	446	112.7	28.4	13.4	1917	South Rondout, N. Y.
51	168468	Brg.	Quincy.....	472	472	100.0	32.3	8.8	1922	Brooklyn, N. Y.
52	166021	Sow.	R. F. 7.....	19	19	46.0	14.0	3.7	1915	Anacortes, Wash.
53	166022	Sow.	R. F. 8.....	19	19	46.0	14.0	3.7	1915	do.
54	166023	Sow.	R. F. 9.....	19	19	46.0	14.0	3.7	1915	do.
55	166024	Sow.	R. F. 10.....	19	19	46.0	14.0	3.7	1915	do.
56	166076	Sow.	R. F. 11.....	19	19	46.0	14.0	3.7	1915	do.
57	166799	Sow.	R. K.....	201	201	99.8	38.0	6.1	1917	Buffalo, N. Y.
58	170064	Brg.	R. T.....	28	28	60.0	16.0	3.4	1928	Heloise, Tenn.
59	166776	Sow.	R. F. No. 1.....	10	10	40.0	12.0	2.7	1917	Anacortes, Wash.
60	166777	Sow.	R. F. No. 2.....	10	10	40.0	12.0	2.7	1917	do.
61	164509	Sow.	R. F. No. 4.....	10	10	40.0	12.0	2.8	1911	do.
62	164927	Sow.	R. F. No. 5.....	27	27	50.0	16.0	3.8	1912	do.
63	164928	Sow.	R. F. No. 6.....	27	27	50.0	16.0	3.8	1912	do.
64	163618	Sow.	R. C. Co. No. 1.....	14	14	44.5	13.9	3.0	1908	do.
65	163619	Sow.	R. C. Co. No. 2.....	14	14	44.5	13.9	3.0	1908	do.
66	163621	Sow.	R. C. Co. No. 4.....	14	14	44.5	13.9	3.0	1908	do.
67	56661	Brg.	R. G. Co. No. 1.....	188	170	100.5	32.2	8.2	1900	Kennebunk, Me.
68	169066	Sow.	R. P. C. No. 1.....	34	34	54.5	18.0	4.1	1927	Port Blakely, Wash.
69	169967	Sow.	R. P. C. No. 2.....	34	34	54.5	18.0	4.1	1927	do.
70	166813	Sow.	R. B. S. & G. No. 4.....	47	47	50.0	28.0	4.2	1912	Seattle, Wash.
71	168128	Sow.	R. C. & T. Co. No. 374.....	159	159	92.8	27.8	7.2	1920	Baltimore, Md.

¹ Formerly barge Comet

^a 118.

^b Boston.

^c Freeport Sulphur No. 3.

^d Pure Oil Steamship Company barge No. 9.

¹ Formerly barge Badger.

^a 131.

^b Salem.

^c Freeport Sulphur No. 4.

^d Pure Oil No. 10.

Unrigged Vessels

723

Line No.	Service	Crew	Name of owner	Home port	Address of owner
1	Frt.	1	M. & J. Tracy (N. Y.)	New York, N. Y.	1 Broadway.
2	Frt.	0	Colby Mill Co. (Wash.)	Seattle, Wash.	Colby, Wash.
3	Frt.	1	New York Central R. R. Co. (N. Y.)	New York, N. Y.	6 Beaver Street.
4	Frt.	0	Booth Fisheries Co. (Del.)	Seattle, Wash.	Pier 11B, foot Wall Street.
5	Frt.	0	do.	do.	Do.
6	Frt.	0	do.	do.	Do.
7	Frt.	0	do.	do.	Do.
8	Frt.	0	do.	do.	Do.
9	Frt.	0	do.	do.	Do.
10	Frt.	0	do.	do.	Do.
11	Frt.	0	do.	do.	Do.
12	Frt.	0	do.	do.	Do.
13	Frt.	0	do.	do.	Do.
14	Frt.	0	do.	do.	Do.
15	Frt.	0	do.	do.	Do.
16	Frt.	0	do.	do.	Do.
17	Fsh.	0	do.	do.	Do.
18	Frt.	0	do.	do.	Do.
19	Frt.	1	Southern Pacific Co. (Ky.)	do.	Pier 49, North River.
20	Fsh.	0	K. Hovden Co. (Calif.)	San Francisco, Calif.	Monterey, Calif.
21	Frt.	1	Southern Transportation Co. (N. J.)	Philadelphia, Pa.	Commercial Trust Building.
22	Frt.	3	Robert B. Wathen	Baltimore, Md.	Pier 4, East Pratt Street.
23	Frt.	1	New York Central R. R. Co. (N. Y.)	New York, N. Y.	6 Beaver Street.
24	Frt.	6	Zenith Dredge Co. (Minn.)	Duluth, Minn.	303 Glencoe Building.
25	Frt.	1	New York Trap Rock Corporation (N. Y.)	New York, N. Y.	250 Park Avenue.
26	Frt.	0	Nome Lighterage & Commercial Co. (Alaska)	Nome, Alaska	
27	Frt.	1	New York & Albany Lighterage Co. (N. Y.)	New York, N. Y.	Pier 39, North River.
28	Frt.	1	New York Trap Rock Corporation (N. Y.)	do.	250 Park Avenue.
29	Frt.	1	George H. Campbell	Chattanooga, Tenn.	Rogersville, Tenn.
30	Frt.	1	Henry Guindon	New York, N. Y.	Care M. E. Finnican, 11 Moore Street.
31	Fer.	1	Vaine L. Smittle	Pittsburgh, Pa.	New Martinsville Bank Apts., New Martinsville, W. Va.
32	Frt.	1	New York Central R. R. Co. (N. Y.)	New York, N. Y.	6 Beaver Street.
33	Frt.	1	Dunbar & Sullivan Dredging Co. (N. Y.)	Buffalo, N. Y.	Erie County Bank Building.
34	Frt.	0	Gulf Refining Co. (Tex.)	Port Arthur, Tex.	Dock 29, West Port Arthur, Tex.
35	Frt.	1	New York Central R. R. Co. (N. Y.)	New York, N. Y.	6 Beaver Street.
36	Fsh.	0	Iron City Sand & Gravel Co. (Pa.)	Pittsburgh, Pa.	Bessemer Building.
37	Tnk.	9	Sabine Towing Co. (Tex.)	Port Arthur, Tex.	Box 252.
38	Fsh.	0	Nakat Packing Corporation (N. Y.)	Ketchikan, Alaska	
39	Fsh.	0	do.	do.	
40	Fsh.	0	do.	do.	
41	Tnk.	7	Sabine Towing Co. (Tex.)	Port Arthur, Tex.	Box 252.
42	Frt.	9	do.	do.	Do.
43	Frt.	8	do.	do.	Do.
44	Tnk.	9	do.	do.	Box 252.
45	Fsh.	0	Pyramid Packing Co. (T. A.)	Juneau, Alaska	Sitka, Alaska.
46	Frt.	1	Commercial Co. (Del.)	Philadelphia, Pa.	Bullitt Building.
47	Frt.	1	B. R. Roome	New York, N. Y.	80 South Street.
48	Frt.	1	do.	do.	Do.
49	Drg.	5	National Dredging Co. (Del.)	do.	233 Broadway.
50	Frt.	1	Joseph W. Drayton	New York, N. Y.	1 Broadway.
51	Frt.	1	New York Central R. R. Co. (N. Y.)	do.	6 Beaver Street.
52	Frt.	0	Robinson Fisheries Co. (Wash.)	Seattle, Wash.	Oakes Avenue, Anacortes, Wash.
53	Frt.	0	do.	do.	Do.
54	Frt.	0	do.	do.	Do.
55	Frt.	0	do.	do.	Do.
56	Frt.	0	do.	do.	Do.
57	Frt.	2	Gravel Products Corporation (N. Y.)	Buffalo, N. Y.	78 Perry Street.
58	Pas.	1	J. E. Taylor	Memphis, Tenn.	R. F. D. 2, Caruthersville, Mo.
59	Frt.	0	Robinson Fisheries Co. (Wash.)	Seattle, Wash.	Oakes Avenue, Anacortes, Wash.
60	Frt.	0	do.	do.	Do.
61	Frt.	0	do.	do.	Do.
62	Frt.	0	do.	do.	Do.
63	Frt.	0	do.	do.	Do.
64	Msc.	0	James H. Campbell	Petersburg, Alaska	
65	Fsh.	0	Anacortes Pile Driving Co. (Wash.)	Seattle, Wash.	1108 Ninth Street, Anacortes, Wash.
66	Fsh.	0	Nooksack Canning Co. (Wash.)	do.	Beach, Wash.
67	Frt.	5	Rockport Granite Co.	Gloucester, Mass.	Rockport, Mass.
68	Fsh.	1	Alitak Fish Co. (Wash.)	Seward, Alaska	Alitak (Kodiak, post office), Alaska.
69	Fsh.	0	do.	do.	Do.
70	Frt.	0	General Construction Co. (Wash.)	Seattle, Wash.	Colman Building.
71	Frt.	1	Rapid Coaling-Chesapeake Lighterage Co. (Md.)	Baltimore, Md.	Keyser Building.

‡ Formerly barge Brittonia.
 § Formerly ga. s. Pennant.

‡ Formerly barge Cady Quality No. 1.

Line No.	Official No.	Rig	Name of vessel	Tonnage		Register dimensions			When built	Where built
				Gross	Net	Length	Breadth	Depth		
1	168120	Sow.	R. C. & T. Co. No. 383	160	160	92.8	27.8	7.3	1920	Baltimore, Md.
2	168130	Sow.	R. C. & T. Co. No. 386	168	158	92.7	27.8	7.2	1920	do.
3	168131	Sow.	R. C. & T. Co. No. 455	154	154	92.4	27.8	7.0	1920	do.
4	168132	Sow.	R. C. & T. Co. No. 456	155	155	92.4	27.8	7.1	1920	do.
5	167109	Brg.	R. Lenahan, Jr.	338	332	105.0	26.0	12.5	1917	Athens, N. Y.
6	166084	Brg.	R. B. Du Bois	311	311	111.7	33.3	8.8	1910	Rondout, N. Y.
7	207476	Brg.	R. C. Brown	154	154	120.6	26.1	6.0	1910	Oshkosh, Wis.
8	169759	Cnl.	R. E. Finn	136	136	92.8	18.0	8.8	1907	Durhamville, N. Y.
9	167633	Brg.	R. H. Wakeham	459	452	114.0	29.0	13.1	1919	Kingston, N. Y.
10	56693	Sow.	R. H. Young	23	23	40.0	18.0	3.9	1901	Seattle, Wash.
11	56704	Brg.	R. J. Buchholz	308	308	103.0	26.3	11.2	1902	West New Brighton, N. Y.
12	170510	Brg.	R. S. Dennison	523	523	117.8	30.0	13.4	1929	Kingston, N. Y.
13	169427	Brg.	R. T. Gent	306	306	111.8	33.8	8.8	1924	Tottenville, N. Y.
14	170206	Brg.	R. W. Jones, Jr.	335	335	112.0	34.1	9.2	1928	Newburgh, N. Y.
15	203687	Brg.	R. W. Macdonald	630	590	199.0	32.1	11.7	1900	Elkton, Md.
16	168029	Brg.	Racine	535	535	117.5	31.0	14.1	1920	Kingston, N. Y.
17	166488	Brg.	Rainbow	231	231	100.6	29.2	8.9	1916	Brooklyn, N. Y.
18	167210	Brg.	Rainbow	674	674	125.0	33.5	13.3	1918	South Rondout, N. Y.
19	166664	Brg.	Raleigh	755	740	205.6	32.0	12.6	1917	Wilmington, Del.
20	166497	Brg.	Ramsey	231	231	100.6	29.2	8.9	1916	Brooklyn, N. Y.
21	168652	Brg.	Ramsey Ferry	12	12	70.2	10.2	2.0	1922	Batesville, Ark.
22	164409	Brg.	Raucocas	455	455	196.0	23.8	11.0	1911	Elkton, Md.
23	164675	Brg.	Randall	476	457	102.2	31.5	7.6	1911	Mariners Harbor, N. Y.
24	166151	Brg.	Randall & McAllister Lighter No. 4.	437	437	111.8	29.5	13.3	1915	Kingston, N. Y.
25	56688	Brg.	Randolph	311	260	80.0	28.2	8.0	1901	Baltimore, Md.
26	111210	Brg.	Randolph	567	499	175.0	34.6	11.7	1899	Noank, Conn.
27	164820	Brg.	Raritan	477	477	201.3	23.8	10.8	1912	Elkton, Md.
28	168371	Brg.	RARITAN	552	552	157.9	36.1	10.7	1922	Kearny, N. J.
29	56649	Brg.	Ravenna	415	394	101.1	30.1	7.7	1899	Brooklyn, N. Y.
30	162854	Brg.	Ravenna	311	260	80.0	28.1	8.0	1906	Baltimore, Md.
31	56584	Brg.	Ray	383	367	141.0	31.2	9.0	1889	New London, Conn.
32	170658	Brg.	Ray	8	8	50.0	10.0	2.1	1930	Antiquity, Ohio.
33	170419	Brg.	Raymond Coy.	335	335	112.0	34.1	9.2	1929	Newburgh, N. Y.
34	167491	Brg.	Raymond Jordan	246	232	108.0	22.5	10.5	1919	Watervliet, N. Y.
35	168271	Brg.	Raymond J. Busbey	516	516	113.6	31.4	14.1	1921	Brooklyn, N. Y.
36	168078	Brg.	Raymond L. Hunter	583	583	114.4	31.0	16.1	1920	Kingston, N. Y.
37	162804	Brg.	Raymond T. McNally	457	457	186.4	23.8	11.0	1906	Elkton, Md.
38	170573	Brg.	Raymond W. Cleary	344	344	115.0	34.0	9.2	1925	Weehawken, N. J.
39	167011	Brg.	Reardon Bros	236	224	104.5	22.5	10.5	1917	Kingston, N. Y.
40	162758	Sow.	RECIPROCIARY	446	446	175.0	25.0	12.0	1897	Buffalo, N. Y.
41	163181	Sow.	Red Boy No. 2	259	259	82.7	26.2	6.2	1907	Bellingham, Wash.
42	167302	Brg.	Red Cross	425	425	113.2	29.2	12.6	1918	Kingston, N. Y.
43	162061	Brg.	Red Fox	385	367	121.5	27.5	12.0	1901	Gildersleeve, Conn.
44	167929	Brg.	Red Mountain	665	665	130.3	33.4	14.1	1921	Kingston, N. Y.
45	163508	Sow.	Red Wing	24	17	50.4	16.9	3.5	1903	Pittston, Me.
46	56617	Brg.	Red Star	229	229	100.9	22.1	10.3	1893	Rondout, N. Y.
47	56905	Brg.	Red Star T. & T. Co. No. 21	271	271	94.6	26.2	10.4	1903	Brooklyn, N. Y.
48	163483	Brg.	Red Star T. & T. Co. No. 25	301	301	100.2	29.0	10.3	1908	Tottenville, N. Y.
49	163484	Brg.	Red Star T. & T. Co. No. 26	300	300	100.2	29.0	10.3	1908	do.
50	163638	Brg.	Red Star T. & T. Co. No. 27	282	282	100.0	29.0	9.4	1908	do.
51	165237	Brg.	Red Star T. & T. Co. No. 29	383	383	106.0	30.5	11.4	1913	Kingston, N. Y.
52	165105	Brg.	Red Star T. & T. Co. No. 30	351	351	104.3	30.0	10.8	1912	West New Brighton, N. Y.
53	163624	Sow.	Red Star T. & T. Co. No. 31	223	223	100.0	27.5	9.5	1908	Perth Amboy, N. J.
54	168701	Brg.	Red Star T. & T. Co. No. 38	394	394	105.0	30.0	11.5	1923	New York, N. Y.
55	169311	Brg.	Red Star T. & T. Co. No. 39	344	344	111.1	28.1	10.5	1920	Unknown
56	168272	Brg.	Red Star T. & T. Co. No. 40	448	448	112.0	28.6	13.4	1920	Kingston, N. Y.
57	169989	Brg.	Red Star T. & T. Co. No. 42	498	498	116.8	29.8	13.1	1924	Hartford, Conn.
58	162113	Brg.	Red Star T. & T. Line No. 16	229	229	101.2	22.8	9.9	1903	Rondout, N. Y.
59	162114	Brg.	Red Star T. & T. Line No. 17	224	224	100.7	23.0	9.8	1903	do.
60	162116	Brg.	Red Star T. & T. Line No. 18	214	214	97.4	22.8	9.8	1903	do.
61	162170	Brg.	Red Star T. & T. Line No. 19	271	271	100.6	29.3	9.0	1904	Tottenville, N. Y.
62	162278	Brg.	Red Star T. & T. Line No. 20	287	287	102.0	29.1	9.1	1904	do.
63	169080	Brg.	Redstone	219	219	102.1	29.4	8.3	1903	Unknown
64	169526	Scw.	Reed No. 1	298	298	110.0	36.0	8.5	1926	Port Blakely, Wash.
65	169527	Scw.	Reed No. 2	298	298	110.0	36.0	8.5	1926	do.
66	169555	Sow.	Reed No. 3	220	220	95.0	33.0	8.1	1926	do.
67	169560	Sow.	Reed No. 4	220	220	95.0	33.0	8.1	1926	do.
68	169562	Scw.	Reed No. 5	220	220	95.0	33.0	8.1	1926	do.
69	169875	Sow.	Reed No. 6	295	295	100.0	36.0	9.4	1927	do.
70	170095	Scw.	Reed No. 7	297	297	110.0	36.0	8.5	1928	do.
71	170096	Scw.	Reed No. 8	298	298	109.8	35.9	8.4	1928	do.
72	168899	Brg.	Reeds Ferry	7	7	61.2	10.3	1.4	1924	Pottsville, Ark.
73	164521	Brg.	Refrigerator No. 1	349	349	89.9	29.1	6.7	1911	Port Richmond, N. Y.
74	164522	Brg.	Refrigerator No. 2	357	357	89.8	29.1	6.7	1911	do.
75	168393	Brg.	Refrigerator No. 3	350	350	90.6	29.0	6.9	1922	Mariners Harbor, N. Y.

† Formerly barge Irene M. Davison.

‡ Formerly schooner barge John T. Donohue.

§ Formerly barge James Barton.

¶ Formerly barge (a Cullen No. 150.

‡ Formerly barge (b Dolly Doherty.

§ Formerly barge Snookey Scully.

Line No.	Service	Crew	Name of owner	Home port	Address of owner
1	Frtd.	1	Rapld Coaling-Chesapeake Lighterage Co. (Md.)	Baltimore, Md.	Keyser Building.
2	Frtd.	1	do.	do.	Do.
3	Frtd.	1	do.	do.	Do.
4	Frtd.	1	do.	do.	Do.
5	Frtd.	1	Thomas F. Reddy	New York, N. Y.	1 Broadway.
6	Frtd.	1	Jacob Rice & Sons	do.	103 Park Avenue.
7	Frtd.	2	Cook & Brown Lime Co. (Wis.)	Milwaukee, Wis.	Oshkosh, Wis.
8	Frtd.	1	Henry Gordon	Albany, N. Y.	Kingston, N. Y.
9	Frtd.	1	Maritime Coaling Co. (Mass.)	Boston, Mass.	40 Central Street.
10	Frtd.	0	Sea Products Co. (Wash.)	Seattle, Wash.	7321 Eighth Avenue, South:
11	Frtd.	1	Harold L. Valentine (N. Y.)	New York, N. Y.	11 Broadway.
12	Frtd.	1	W. E. Hedger Co. (N. Y.)	do.	25 Broadway.
13	Frtd.	1	New York Trap Rock Corporation (N. Y.)	do.	250 Park Avenue.
14	Frtd.	1	do.	do.	Do.
15	Frtd.	2	Eastern Transportation Co. (Del.)	Wilmington, Del.	Ford Building.
16	Frtd.	1	W. F. & R. Boat Builders (N. Y.)	New York, N. Y.	1 Broadway.
17	Frtd.	1	New York Central R. R. Co. (N. Y.)	do.	6 Beaver Street.
18	Frtd.	1	Anthony O'Boyle	do.	11 Moore Street.
19	Frtd.	1	Southern Transportation Co. (N. J.)	Philadelphia, Pa.	Commercial Trust Building.
20	Frtd.	1	New York Central R. R. Co. (N. Y.)	New York, N. Y.	6 Beaver Street.
21	Pas.	1	Oran D. Watson	Memphis, Tenn.	Box 74, Newport, Ark.
22	Frtd.	1	Southern Transportation Co. (N. J.)	Philadelphia, Pa.	Commercial Trust Building.
23	Frtd.	1	New York Central R. R. Co. (N. Y.)	New York, N. Y.	6 Beaver Street.
24	Frtd.	1	Randall & McAllister (Me.)	Portland, Me.	84 Commercial Street.
25	Frtd.	2	B. & O. R. R. Co. (Md.)	Baltimore, Md.	Baltimore and Charles Streets.
26	Frtd.	2	Staples Coal Co. (Mass.)	Fall River, Mass.	Taunton, Mass.
27	Frtd.	1	Southern Transportation Co. (N. J.)	Philadelphia, Pa.	Commercial Trust Building.
28	Tnk.	2	Gulf Refining Co. (Tex.)	Port Arthur, Tex.	Dock 29, West Port Arthur, Tex.
29	Frtd.	1	New York Central R. R. Co. (N. Y.)	New York, N. Y.	6 Beaver Street.
30	Frtd.	2	B. & O. R. R. Co. (Md.)	Baltimore, Md.	Baltimore and Charles Streets.
31	Frtd.	3	Thames Towboat Co. (Conn.)	New London, Conn.	224 Bank Street.
32	Pas.	1	Theodore Schlaegel, jr.	Pittsburgh, Pa.	East Bank, W. Va.
33	Frtd.	1	New York Trap Rock Corporation (N. Y.)	New York, N. Y.	250 Park Avenue.
34	Frtd.	1	Patrick Jordan	Albany, N. Y.	Kingston, N. Y.
35	Frtd.	1	Louis O'Donnell	New York, N. Y.	44 Whitehall Street.
36	Frtd.	1	Meslek & Meslek (N. J.)	do.	1 Broadway.
37	Frtd.	1	James J. McNally	Philadelphia, Pa.	Bullitt Building.
38	Frtd.	1	Cleary Brothers (N. Y.)	New York, N. Y.	116 Broad Street.
39	Frtd.	1	Joseph Reardon	do.	435 Forty-third Street (B).
40	Frtd.	0	Dunbar & Sullivan Dredging Co. (N. Y.)	Buffalo, N. Y.	Erie County Bank Building.
41	Frtd.	0	Pacific American Fisheries (Me)	Seattle, Wash.	South Bellingham, Wash.
42	Frtd.	0	M. & J. Tracy (N. Y.)	New York, N. Y.	1 Broadway.
43	Frtd.	1	William J. Crocker	New York, N. Y.	3062 Balnbridge Avenue.
44	Frtd.	1	Elmer A. Keeler	do.	1 Broadway.
45	Frtd.	0	Roy B. Rowe	Boothbay, Me.	Boothbay Harbor, Me.
46	Frtd.	1	Red Star Towing & Transportation Co. (W. Va.)	New York, N. Y.	17 Battery Place.
47	Frtd.	1	do.	do.	Do.
48	Frtd.	1	do.	do.	Do.
49	Frtd.	1	do.	do.	Do.
50	Frtd.	1	do.	do.	Do.
51	Frtd.	1	do.	do.	Do.
52	Frtd.	1	do.	do.	Do.
53	Frtd.	0	do.	do.	Do.
54	Frtd.	1	do.	do.	Do.
55	Frtd.	1	do.	do.	Do.
56	Frtd.	1	do.	do.	Do.
57	Frtd.	1	do.	do.	Do.
58	Frtd.	0	do.	do.	Do.
59	Frtd.	1	do.	do.	Do.
60	Frtd.	0	do.	do.	Do.
61	Frtd.	1	do.	do.	Do.
62	Frtd.	1	do.	do.	Do.
63	Frtd.	1	Ulster Davis (N. Y.)	Albany, N. Y.	1 Second Street, Rensselaer, N. Y.
64	Frtd.	0	Reed Mill Co. (Wash.)	Seattle, Wash.	Shelton, Wash.
65	Frtd.	0	do.	do.	Do.
66	Frtd.	0	do.	do.	Do.
67	Frtd.	0	do.	do.	Do.
68	Frtd.	0	do.	do.	Do.
69	Frtd.	0	do.	do.	Do.
70	Frtd.	0	do.	do.	Do.
71	Frtd.	1	do.	do.	Do.
72	Ref.	1	J. A. Worsham	Memphis, Tenn.	R. F. D. 3, Casa, Ark.
73	Ref.	2	B. & O. R. R. Co. (Md.)	Baltimore, Md.	Baltimore and Charles Streets.
74	Ref.	2	do.	do.	Do.
75	Lgt.	0	do.	do.	Do.

6 Formerly barge Emma and Mabel.
 7 Formerly barge Elbeurah.
 8 Formerly barge David G. Eberle.

9 Formerly barge T. J. Leavy.
 10 Formerly scow Mildred.
 11 Formerly barge Lucy K. McAllister.

Line No.	Official No.	Rlg	Name of vessel	Tonnage		Register dimensions			When built	Where built
				Gross	Net	Length	Breadth	Depth		
				Feet						
1	168401	Brg.	Refrigerator No. 4.....	350	350	90.6	29.0	6.9	1922	Mariners Harbor, N. Y.
2	168420	Brg.	Refrigerator No. 5.....	350	350	90.6	29.0	6.9	1922	do
3	168439	Brg.	Refrigerator No. 6.....	350	350	90.6	29.0	6.9	1922	do
4	169072	Brg.	Refrigerator No. 7.....	454	454	100.1	32.4	7.8	1924	do
5	169105	Brg.	Refrigerator No. 8.....	454	454	100.1	32.4	7.8	1924	do
6	170565	Brg.	Refrigerator No. 9.....	479	479	100.0	32.0	8.3	1930	do
7	170566	Brg.	Refrigerator No. 10.....	479	479	100.0	32.0	8.3	1930	do
8	170567	Brg.	Refrigerator No. 11.....	479	479	100.0	32.0	8.3	1930	do
9	170568	Brg.	Refrigerator No. 12.....	479	479	100.0	32.0	8.3	1930	do
10	170569	Brg.	Refrigerator No. 13.....	479	479	100.0	32.0	8.3	1930	do
11	166702	Brg.	Regina Scully.....	474	474	117.6	30.0	13.2	1917	Rondout, N. Y.
12	166345	Brg.	Reliable.....	16	16	64.6	16.0	2.1	1916	Terre Haute, Ind.
13	170157	Brg.	Reliable.....	16	16	60.5	15.0	2.8	1926	Evansville, Ind.
14	56711	Brg.	Reliance.....	383	383	118.7	27.0	13.6	1903	Perth Amboy, N. J.
15	163349	Brg.	RELIANCE.....	1,738	1,612	242.0	40.0	20.0	1907	Buffalo, N. Y.
16	200023	Brg.	Reliance.....	274	248	109.8	30.5	10.1	1903	Bath, Me.
17	169061	Brg.	RELIEF.....	513	513	160.0	40.1	9.0	1924	Cleveland, Ohio.
18	169400	Brg.	Relief No. 5.....	87	87	72.7	26.7	5.6	-----	Unknown
19	56654	Brg.	Remsen.....	415	393	101.3	30.0	7.6	1899	Brooklyn, N. Y.
20	166364	Brg.	Reno.....	361	361	109.5	27.9	11.1	1908	do
21	166665	Brg.	Reno.....	236	236	95.0	34.2	8.3	1916	Rondout, N. Y.
22	166771	Sew.	Republic No. 1.....	116	116	70.8	28.0	6.6	1917	Seattle, Wash.
23	162272	Brg.	RESCUE.....	894	790	180.0	37.2	15.0	1904	Lorain, Ohio.
24	168030	Brg.	Resolute.....	296	296	106.9	34.6	8.5	1920	Rondout, N. Y.
25	163289	Brg.	Resolution.....	467	467	120.0	30.0	12.2	1907	Kingston, N. Y.
26	164205	Sew.	Rest.....	14	14	40.6	14.4	3.1	1910	Allyn, Wash.
27	162458	Sew.	Rex.....	32	32	50.4	18.1	4.4	1905	Loring, Alaska.
28	214306	Brg.	Rex.....	15	15	56.0	11.5	2.9	1916	Wrangell, Alaska.
29	168723	Sew.	Rex No. 1.....	7	7	29.8	9.8	3.0	1919	Seattle, Wash.
30	169681	Brg.	Rhinstone.....	219	219	102.1	29.4	8.3	-----	Unknown
31	165370	Brg.	Richard.....	460	436	108.8	30.1	13.5	1913	Brooklyn, N. Y.
32	166964	Brg.	Richard H. Diggs.....	554	516	206.2	23.8	12.0	1917	Baltimore, Md.
33	167017	Brg.	Richard J. Foster.....	418	418	114.0	29.5	12.4	1917	Kingston, N. Y.
34	169387	Brg.	RIEHLAND.....	268	268	100.0	31.2	9.2	1925	Boston, Mass.
35	163219	Brg.	Richmond Cedar Works No. 1.....	223	209	123.4	23.6	7.5	1896	Elkton, Md.
36	163220	Brg.	Richmond Cedar Works No. 2.....	450	434	158.3	23.1	10.6	1901	Pocomoke City, Md.
37	162220	Brg.	Richmond Cedar Works No. 3.....	233	231	156.0	23.5	11.0	1904	do
38	168563	Brg.	¹ RICHMOND CEDAR WORKS No. 4.....	436	427	200.0	37.8	9.2	1897	Newport News, Va.
39	155122	Brg.	² Richmond Cedar Works No. 5.....	326	326	176.0	31.0	10.0	1923	Wilmington, Del.
40	207131	Brg.	³ RICHMOND CEDAR WORKS No. 6.....	484	484	180.6	36.6	10.4	1910	Sparrows Point, Md.
41	169296	Brg.	⁴ RICHMOND CEDAR WORKS No. 7.....	291	291	167.8	32.0	9.1	1898	Cleveland, Ohio.
42	59585	Sew.	⁵ Ridge.....	244	220	105.8	30.4	8.7	1902	Weehawken, N. J.
43	56687	Brg.	Rising Star.....	218	218	95.0	23.0	10.0	1901	Rondout, N. Y.
44	165681	Brg.	⁶ Rita Howard.....	616	616	125.4	32.6	14.5	1914	Kingston, N. Y.
45	168474	Brg.	Riverdale.....	481	481	100.0	32.3	8.8	1922	Brooklyn, N. Y.
46	166912	Brg.	RIVER ROUGE.....	52	52	60.0	20.0	5.3	1916	Ecorse, Mich.
47	56668	Brg.	Riverview.....	152	102	80.0	28.2	8.1	1900	Baltimore, Md.
48	169682	Brg.	Roadstone.....	273	273	111.2	32.6	8.2	-----	Unknown
49	56700	Brg.	Roanoke.....	388	388	163.0	23.9	11.0	1901	Elkton, Md.
50	165739	Brg.	Robert.....	258	258	133.0	35.6	7.6	1914	Westlake, La.
51	170409	Brg.	Robert.....	12	12	46.0	13.8	2.3	1929	West Point Landing, Ill.
52	163486	Brg.	Robert J.....	244	244	109.8	31.0	7.9	1908	Gildersleeve, Conn.
53	166412	Brg.	Robert R.....	305	305	112.8	33.2	8.9	1915	Rondout, N. Y.
54	170175	Brg.	Robert Hedger.....	523	523	117.8	30.0	13.4	1928	Kingston, N. Y.
55	168699	Brg.	Robert Henry.....	8	8	44.9	11.3	2.2	1922	Johnsonville, Tenn.
56	169510	Brg.	Robert Henry No. 2.....	20	20	52.5	16.8	2.7	1926	do
57	167644	Brg.	Robert Hughes.....	472	472	115.2	29.2	13.1	1919	Kingston, N. Y.
58	165020	Brg.	⁷ Robert Simmons.....	466	466	100.3	31.4	8.2	1912	Port Richmond, N. Y.
59	166340	Cnl.	Robert B. Weightman.....	108	100	95.9	17.5	7.6	1916	Waterford, N. Y.
60	167014	Brg.	Robert C. Smith.....	491	491	114.8	29.9	13.7	1917	Kingston, N. Y.
61	169060	Brg.	Robert E. Hanley.....	282	282	107.7	23.2	11.9	1924	do
62	164963	Brg.	Robert E. Van Winkle.....	591	591	111.4	31.2	15.2	1912	South Rondout, N. Y.
63	163688	Brg.	Robert J. Kennelly.....	427	427	114.3	29.7	12.5	1908	Kingston, N. Y.
64	170250	Brg.	Robert M. Byrnes.....	292	292	106.8	24.1	11.8	1928	do
65	56652	Urg.	Robt. M. King.....	235	235	90.4	35.2	8.4	1899	Brooklyn, N. Y.
66	165240	Brg.	Robert S. Sinclair.....	205	201	96.0	24.5	9.2	1912	Rondout, N. Y.
67	168378	Brg.	Robert W. Davis.....	240	240	101.4	21.5	10.7	1922	Kingston, N. Y.
68	56633	Sew.	Roche Harbor A.....	93	93	85.8	28.8	4.7	1896	Seattle, Wash.
69	56634	Sew.	Roche Harbor B.....	93	93	81.0	25.0	5.6	1896	Roche Harbor, Wash.
70	56635	Sew.	Roche Harbor C.....	85	85	102.0	25.0	4.0	1897	Seattle, Wash.
71	56637	Sew.	Roche Harbor E.....	108	108	80.0	30.0	5.0	1897	do
72	163332	Sew.	Roche Harbor F.....	30	30	47.0	16.0	4.0	1907	Roche Harbor, Wash.
73	170174	Sew.	Roche Harbor G.....	295	295	99.9	35.9	9.4	1928	Port Blakely, Wash.
74	169578	Brg.	Rockaway.....	254	254	110.0	30.0	7.5	-----	Kingston, N. Y.
75	166759	Brg.	Rockledge.....	297	297	100.3	36.0	8.9	1916	Tottenville, N. Y.
76	56663	Brg.	Rockwood.....	162	162	80.0	28.2	8.1	1900	Baltimore, Md.

¹ Formerly U. S. Navy barge Nashville.² Formerly ship Old Point Comfort.³ Formerly barge Three Rivers.⁴ Formerly U. S. C. G. St. Onondaga.

Unrigged Vessels

727

Line No.	Service	Crew	Name of owner	Home port	Address of owner
1	Ref.	0	B. & O. R. R. Co. (Md.)	Baltimore, Md.	Baltimore and Charles Streets.
2	Ref.	0	do.	do.	Do.
3	Ref.	1	do.	do.	Do.
4	Frt.	1	do.	do.	Do.
5	Frt.	1	do.	do.	Do.
6	Ref.	1	do.	do.	Do.
7	Ref.	1	do.	do.	Do.
8	Ref.	1	do.	do.	Do.
9	Ref.	1	do.	do.	Do.
10	Ref.	1	do.	do.	Do.
11	Frt.	1	James McWilliams Blue Line (N. J.)	New York, N. Y.	1 Broadway.
12	Pas.	2	Frank M. Graham	Evansville, Ind.	Terre Haute, Ind.
13	Fer.	1	George Balee	do.	Owensville, Ind.
14	Frt.	1	Robert Loughlin	New York, N. Y.	15 Moore Street.
15	Wrk.	0	Great Lakes Towing Co. (N. J.)	Duluth, Minn.	N. P. Dock.
16	Frt.	6	Boston Sand & Gravel Co. (Mass.)	Boston, Mass.	88 Broad Street.
17	Ltr.	0	Great Lakes Towing Co. (N. J.)	Duluth, Minn.	N. P. Dock.
18	Frt.	1	Pacific Steamship Co. (Me.)	New York, N. Y.	42 Broadway.
19	Frt.	1	New York Central R. R. Co. (N. Y.)	do.	6 Beaver Street.
20	Frt.	1	James T. O'Donnell	do.	44 Whitehall Street.
21	Frt.	1	Southern Pacific Co. (Ky.)	do.	Pier 49, North River.
22	Frt.	0	Republic Creosoting Co. (Ind.)	Seattle, Wash.	445 Central Building.
23	Frt.	4	Great Lakes Towing Co. (N. J.)	Duluth, Minn.	N. P. Dock.
24	Frt.	0	B. R. Roome	New York, N. Y.	80 South Street.
25	Frt.	1	Thomas J. Howard	do.	1 Broadway.
26	Frt.	0	Carl C. Smith	Tacoma, Wash.	Ailyn, Wash.
27	Fsh.	0	Alaska Packers Association (Calif.)	Ketchikan, Alaska.	Loring, Alaska.
28	Fsh.	1	L. E. Retzleff	Wrangell, Alaska.	do.
29	Frt.	0	Robt. I. Blaisdell	Seattle, Wash.	1292 Westlake Avenue N.
30	Frt.	1	New York Trap Rock Corporation (N. Y.)	New York, N. Y.	250 Park Avenue.
31	Frt.	1	Cleary Bros. (N. Y.)	do.	116 Broad Street.
32	Frt.	4	Eastern Transportation Co. (Del.)	Wilmington, Del.	Ford Building.
33	Frt.	1	Richard J. Foster	New York, N. Y.	11 Broadway.
34	Frt.	1	New York Central R. R. Co. (N. Y.)	do.	6 Beaver Street.
35	Frt.	1	Richmond Cedar Works (Va.)	Newport News, Va.	Richmond, Va.
36	Frt.	3	do.	do.	Do.
37	Frt.	2	do.	do.	Do.
38	Frt.	2	do.	do.	Do.
39	Frt.	1	do.	do.	Do.
40	Frt.	2	do.	do.	Do.
41	Frt.	2	do.	do.	Do.
42	Frt.	1	Wm. Spencer & Son Corporation (N. Y.)	New York, N. Y.	40 Rector Street.
43	Frt.	1	Red Star Towing & Transportation Co. (W. Va.)	do.	17 Battery Place.
44	Frt.	1	Thomas J. Howard	do.	1 Broadway.
45	Frt.	1	New York Central R. R. Co. (N. Y.)	do.	6 Beaver Street.
46	Frt.	0	Great Lakes Engineering Works (Mich.)	Detroit, Mich.	River Rouge, Mich.
47	Frt.	2	B. & O. R. R. Co. (Md.)	Baltimore, Md.	Baltimore and Charles Streets.
48	Frt.	1	New York Trap Rock Corporation (N. Y.)	New York, N. Y.	250 Park Avenue.
49	Frt.	1	Southern Transportation Co. (N. J.)	Philadelphia, Pa.	Commercial Trust Building.
50	Frt.	1	Chas. Clarke & Co.	Galveston, Tex.	Guaranty Building.
51	Pas.	1	Ellis Inman	St. Louis, Mo.	West Point Landing, Ill.
52	Frt.	1	P. F. & W. A. Kane	New York, N. Y.	Forty-sixth Street and East River
53	Frt.	1	Jacob Rice & Sons	do.	103 Park Avenue.
54	Frt.	1	W. E. Hedger Co. (N. J.)	do.	25 Broadway.
55	Pas.	1	W. R. Dennison	Nashville, Tenn.	Perryville, Tenn.
56	Fer.	1	do.	do.	Do.
57	Frt.	1	Cleary Brothers (N. Y.)	New York, N. Y.	116 Broad Street.
58	Frt.	1	Simmons Lee Corporation (N. Y.)	do.	44 Whitehall Street.
59	Frt.	1	Napoleon Suprenant	do.	11 Moore Street.
60	Frt.	0	Cleary Bros. (N. Y.)	do.	116 Broad Street.
61	Frt.	1	W. F. & R. Boat Builders (N. Y.)	Albany, N. Y.	Kingston, N. Y.
62	Frt.	1	Thomas J. Howard	New York, N. Y.	1 Broadway.
63	Frt.	1	Richard J. Foster	do.	11 Broadway.
64	Frt.	1	W. F. & Boat Builders (N. Y.)	do.	1 Broadway.
65	Frt.	1	Mallory Steamship Co. (Me.)	do.	Pier 36, North River.
66	Frt.	1	James F. Dwyer	Albany, N. Y.	Kingston, N. Y.
67	Frt.	1	Marine Transit Corporation (N. Y.)	New York, N. Y.	17 Battery Place.
68	Frt.	0	Roche Harbor Lime & Cement Co. (Wash.)	Port Townsend, Wash.	Roche Harbor, Wash.
69	Frt.	0	do.	do.	Do.
70	Frt.	0	do.	do.	Do.
71	Frt.	0	do.	do.	Do.
72	Frt.	0	do.	do.	Do.
73	Frt.	0	do.	do.	Do.
74	Drq.	15	Standard Dredging Co. (N. J.)	New York, N. Y.	Jersey City, N. J.
75	Frt.	1	Clyde Steamship Line (N. Y.)	do.	Pier 36, North River.
76	Frt.	2	B. & O. R. R. Co. (Md.)	Baltimore, Md.	Baltimore and Charles Streets.

‡ Formerly scow Teaneck.
 § Formerly barge Justin F. Manning.

‡ Formerly barge New York Dock Terminal No. 24.

Line No.	Official No.	Rig	Name of vessel	Tonnage		Register dimensions			When built	Where built	
				Gross	Net	Length	Breadth	Depth			
							Feet	Feet	Feet		
1	56656	Sow.	Rodgers No. 1.....	64	64	67.0	24.0	4.7	1900	Anacortes, Wash.....	
2	170108	Brg.	Romance.....	14	14	58.5	12.0	2.5	1928	Peoria, Ill.....	
3	56596	Brg.	Rome.....	140	123	89.6	28.1	6.8	1890	South Rondout, N.Y.....	
4	164370	Brg.	Rome.....	172	172	86.0	30.0	7.5	1907	Kingston, N. Y.....	
5	56669	Brg.	Romney.....	152	102	80.0	28.2	8.1	1900	Baltimore, Md.....	
6	56665	Sow.	Roosevelt.....	22	22	50.2	15.9	3.6	1900	Anacortes, Wash.....	
7	169324	Brg.	Rosa.....	14	14	39.9	12.3	4.1	1925	San Francisco, Calif.....	
8	170187	Brg.	Roscoe.....	11	11	55.5	12.0	2.0	1920	Dravosburg, Pa.....	
9	167462	Brg.	Rose.....	241	241	117.7	29.5	7.6	1918	Wilmington, N. C.....	
10	169109	Brg.	Rose.....	59	59	97.0	17.0	4.6	1924	Delanco, N. J.....	
11	169412	Brg.	Rose.....	17	17	45.3	13.4	3.8	1926	San Francisco, Calif.....	
12	169597	Brg.	Rose.....	17	17	44.9	13.0	4.3	1925	Oakland, Calif.....	
13	169720	Sow.	Rose.....	13	13	40.1	16.4	2.8	1927	Boothbay Harbor, Me.....	
14	170543	Brg.	Rose.....	13	13	55.0	11.0	2.5	1929	Lasper, Tenn.....	
15	168403	Brg.	Rose R.....	321	321	111.6	32.8	9.3	1922	Kingston, N. Y.....	
16	165429	Sow.	Rose No. 5.....	15	15	40.8	14.1	3.2	1913	Eagle Harbor, Wash.....	
17	166101	Sow.	Rose No. 9.....	15	15	41.1	14.1	3.3	1915	do.....	
18	166838	Sow.	Rose No. 10.....	33	33	53.0	18.2	4.0	1917	Winslow, Wash.....	
19	166906	Sow.	Rose No. 11.....	30	30	51.6	18.0	3.9	1917	do.....	
20	162089	Brg.	Rosebank.....	144	139	80.4	28.0	7.4	1903	Mariners Harbor, N.Y.....	
21	56659	Brg.	Rosedale.....	152	102	80.0	28.2	8.0	1900	Baltimore, Md.....	
22	167361	Brg.	Roselina.....	736	679	202.9	30.1	12.7	1918	do.....	
23	166809	Brg.	Rose Cleary.....	541	541	120.6	33.2	13.5	1917	Kingston, N. Y.....	
24	170456	Brg.	Rose Marie.....	24	24	49.9	15.6	4.2	1929	San Francisco, Calif.....	
25	169001	Brg.	Rose O'Boyle.....	381	381	91.4	29.8	13.3	1914	Rondout, N. Y.....	
26	169590	Brg.	Rosl.....	15	15	39.9	12.5	4.0	1926	San Francisco, Calif.....	
27	162122	Brg.	Rossiter.....	211	190	100.0	23.2	9.5	1903	Brooklyn, N. Y.....	
28	169721	Brg.	ROSSITER.....	525	525	100.2	32.3	9.6	1927	East Boston, Mass.....	
29	56660	Brg.	Rowena.....	152	102	80.0	28.2	8.0	1900	Baltimore, Md.....	
30	56681	Brg.	Roxbury.....	141	123	80.0	27.6	7.4	1901	Port Richmond, N.Y.....	
31	56625	Brg.	Royal Blue.....	605	605	131.6	29.7	12.2	1897	South Rondout, N. Y.....	
32	160192	Brg.	Ruby.....	96	96	102.5	27.3	7.2	1915	Wrangell, Alaska.....	
33	169306	Brg.	Ruby.....	13	13	40.5	12.1	3.5	1925	Tennessee, Tenn.....	
34	164583	Brg.	Ruggles.....	11	11	50.2	14.0	1.9	1911	Ruggles Ferry, Tenn.....	
35	167049	Brg.	Russell S. Panquette.....	236	222	105.3	22.5	10.5	1917	Whitehall, N. Y.....	
36	81467	Brg.	Ruth.....	618	588	180.0	34.3	11.8	1894	Algonac, Mich.....	
37	166630	Brg.	Ruth.....	300	300	109.8	33.4	9.2	1899	Brooklyn, N. Y.....	
38	169609	Brg.	Ruth.....	7	7	50.0	12.0	2.0	1926	Cloverport, Ky.....	
39	169689	Brg.	Ruth Gordon.....	314	314	115.0	31.7	9.3	Unknown.....	
40	166268	Brg.	Ruth Shaw.....	485	451	199.4	23.9	10.9	1916	Elkton, Md.....	
41	170039	Brg.	S-12.....	52	52	75.0	26.0	5.1	1917	Baltimore, Md.....	
42	167776	Brg.	S. N. 102.....	588	588	176.6	36.2	9.4	1919	Westlake, La.....	
43	167998	Brg.	S. N. 105 (steel).....	545	545	175.7	38.0	8.9	1920	Kearny, N. J.....	
44	169640	Sow.	S. C. No. 1.....	30	30	55.7	16.0	4.0	1927	Seattle, Wash.....	
45	170146	Sow.	S. P. 15.....	21	21	50.0	15.9	3.2	1921	Longview, Wash.....	
46	168417	Sow.	S. F. No. 1.....	29	29	50.0	20.0	3.4	1922	Hoquiam, Wash.....	
47	168262	Brg.	S. C. L. 1 (steel).....	229	215	97.8	23.6	10.0	1921	Camden, N. J.....	
48	168276	Brg.	S. C. L. 2 (steel).....	215	202	97.8	23.6	9.6	1921	do.....	
49	166282	Sow.	S. P. No. 1.....	23	23	49.9	16.0	3.8	1916	Seattle, Wash.....	
50	166623	Sow.	S. P. No. 3.....	32	32	60.5	16.1	3.9	1917	Anacortes, Wash.....	
51	166270	Sow.	S. C. Co. No. 1.....	28	28	54.0	15.8	4.0	1916	Seattle, Wash.....	
52	166271	Sow.	S. C. Co. No. 2.....	28	28	54.0	15.8	4.0	1916	do.....	
53	167177	Sow.	S. C. Co. No. 4.....	30	30	56.3	15.8	4.1	1917	Bellingham, Wash.....	
54	166678	Sow.	S. C. Co. No. 3.....	43	43	61.2	17.7	4.8	1917	do.....	
55	167817	Sow.	S. C. Co. No. 5.....	30	30	56.3	15.8	4.1	1920	do.....	
56	163676	Brg.	S. H. F. No. 1.....	59	59	50.0	18.0	4.0	1906	Seattle, Wash.....	
57	164838	Sow.	S. O. Co. No. 3.....	346	346	130.0	35.0	8.2	1912	do.....	
58	165828	Brg.	S. O. Co. No. 7 (steel).....	434	416	150.9	31.1	11.9	1913	Alameda, Calif.....	
59	168431	Brg.	S. O. Co. BARGE No. 6 (steel).....	46	41	44.0	18.0	6.2	1909	Long Beach, Calif.....	
60	169027	Brg.	S. O. Co. No. 9 (steel).....	284	277	110.0	37.9	7.5	1924	Los Angeles, Calif.....	
61	169489	Brg.	S. O. Co. No. 11.....	484	480	131.0	40.0	11.5	1925	do.....	
62	164391	Sow.	S. S. Co. No. 2.....	26	26	50.0	16.3	4.0	1911	Seattle, Wash.....	
63	164393	Sow.	S. S. Co. No. 3.....	23	23	50.0	16.0	4.0	1911	do.....	
64	168178	Brg.	S. T. Co. No. 7.....	189	178	103.1	30.0	8.1	1921	Stockton Springs, Mo.....	
65	168181	Brg.	S. T. Co. No. 8.....	189	178	103.1	30.0	8.1	1921	do.....	
66	166424	Brg.	S. C. C. Co. No. 1.....	46	46	60.8	30.0	2.8	1916	Los Angeles, Calif.....	
67	168583	Sow.	S. P. P. Co. No. 5.....	32	32	59.8	15.9	4.0	1923	Seattle, Wash.....	
68	168584	Sow.	S. P. P. Co. No. 6.....	32	32	59.8	15.9	4.0	1923	do.....	
69	168882	Sow.	S. P. P. Co. No. 7.....	33	33	60.0	16.0	4.1	1924	do.....	
70	168888	Sow.	S. P. P. Co. No. 8.....	35	35	60.3	16.2	4.1	1924	do.....	
71	169133	Sow.	S. P. P. Co. No. 9.....	34	34	60.0	15.0	4.2	1925	Port Blakely, Wash.....	
72	169134	Sow.	S. P. P. Co. No. 10.....	34	34	60.0	15.8	4.2	1925	do.....	
73	169732	Sow.	S. P. P. Co. No. 11.....	37	37	62.1	18.0	3.9	1927	do.....	
74	169733	Sow.	S. P. P. Co. No. 12.....	37	37	62.1	18.0	3.9	1927	do.....	
75	169743	Sow.	S. S. F. Co. No. 4.....	39	39	56.3	18.0	4.6	1927	Seattle, Wash.....	
76	170021	Sow.	S. S. F. Co. No. 5.....	126	126	70.0	24.0	5.0	1928	do.....	

1 Formerly barge Northern No. 21.

2 Formerly barge W. K. Moore.

Unrigged Vessels

729

Line No.	Service	Crew	Name of owner	Home port	Address of owner
1	Frt.	0	A. J. Riffe.....	Seattle, Wash.....	Bellingham, Wash.
2	Pas.	1	E. R. Barnewolt.....	Peoria, Ill.....	708 Cooper Street.
3	Frt.	1	New York Central R. R. Co. (N. Y.).....	New York, N. Y.....	6 Beaver Street.
4	Frt.	1	Clyde Steamship Co. (Me.).....	do.....	Pier 36, North River.
5	Frt.	2	B. & O. R. R. Co. (Md.).....	Baltimore, Md.....	Baltimore and Charles Streets.
6	Frt.	1	American Packing Co. (Wash.).....	Seattle, Wash.....	Everett, Wash.
7	Fsh.	1	Benedetto Compagno.....	San Francisco, Calif.....	Monterey, Calif.
8	Fer.	1	Aloisia Petrick.....	Pittsburgh, Pa.....	1 Wayne Street, Roscoe, Pa.
9	Frt.	0	Turney Transportation Co. (Del.).....	Wilmington, Del.....	7 West Tenth Street.
10	Frt.	1	Container Corporation of America (Del.).....	Philadelphia, Pa.....	Manayunk, Pa.
11	Fsh.	0	Henry J. Seebeck.....	San Francisco, Calif.....	535 Washington Street.
12	Fsh.	0	Antone Olncotta.....	do.....	Do.
13	Frt.	2	E. A. Giles.....	Bath, Me.....	Boothbay Harbor, Me.
14	Fer.	1	Marion County Tennessee River Transportation Co. (Tenn.).....	Chattanooga, Tenn.....	Jasper, Tenn.
15	Frt.	0	Jacob Rice & Sons.....	New York, N. Y.....	103 Park Avenue.
16	Frt.	1	Sea Products Co. (Wash.).....	Seattle, Wash.....	7321 Eighth Avenue South.
17	Fsh.	0	do.....	do.....	Do.
18	Frt.	0	do.....	do.....	Do.
19	Frt.	0	do.....	do.....	Do.
20	Frt.	2	B. & O. R. R. Co. (Md.).....	Baltimore, Md.....	Baltimore and Charles Streets.
21	Frt.	2	do.....	do.....	Do.
22	Frt.	3	Robt. B. Wathen.....	do.....	Pier 4, East Pratt Street.
23	Fsh.	0	Walter A. Anderson.....	San Francisco, Calif.....	Innes Avenue and Griffith Street.
24	Frt.	1	Clery Bros. (N. Y.).....	New York, N. Y.....	116 Broad Street.
25	Frt.	1	Anthony O'Boyle.....	do.....	11 Moore Street.
26	Fsh.	0	Frank C. Mercurio.....	San Francisco, Calif.....	Monterey, Calif.
27	Frt.	1	Bertell W. King.....	New York, N. Y.....	17 Battery Place.
28	Frt.	1	New York Central R. R. Co. (N. Y.).....	do.....	466 Lexington Avenue.
29	Frt.	2	B. & O. R. R. Co. (Md.).....	Baltimore, Md.....	Baltimore and Charles Streets.
30	Frt.	2	do.....	do.....	Do.
31	Frt.	1	James McWilliams Blue Line (N. J.).....	New York, N. Y.....	1 Broadway.
32	Msc.	0	Wrangell Lumber & Power Co. (T. A.).....	Wrangell, Alaska.....	
33	Pas.	1	L. R. Watkins.....	Memphis, Tenn.....	Tennemo, Tenn.
34	Fer.	1	Peter E. Blow.....	Chattanooga, Tenn.....	Knoxville, Tenn.
35	Frt.	1	Lewis Martin.....	New York, N. Y.....	Care Robert Gladstone, 1 Broadway.
36	Frt.	0	Robert B. Wathen.....	Baltimore, Md.....	Pier 4, East Pratt Street.
37	Frt.	1	New York Trap Rock Corporation (N. Y.).....	New York, N. Y.....	101 Park Avenue.
38	Fer.	1	C. E. Tinsley.....	Louisville, Ky.....	Cloverport, Ky.
39	Frt.	1	New York Trap Rock Corporation (N. Y.).....	New York, N. Y.....	250 Park Avenue.
40	Frt.	3	L. B. Shaw.....	Philadelphia, Pa.....	Bullitt Building.
41	Frt.	2	Raymond Concrete Pile Co.....	Miami, Fla.....	Exchange Building.
42	Frt.	2	Sinclair Navigation Co. (Del.).....	New York, N. Y.....	45 Nassau Street.
43	Tnk.	3	do.....	do.....	Do.
44	Fsh.	0	Libby McNeill & Libby (Me.).....	Seattle, Wash.....	88 Hamlin Street.
45	Frt.	0	Sea Products Co. (Wash.).....	do.....	7321 Eighth Avenue South.
46	Fsh.	0	Gus Strand.....	do.....	1215 Spur Street, Aberdeen, Wash.
47	Frt.	1	S. C. Loveland Co. (Del.).....	Philadelphia, Pa.....	151 South Front Street.
48	Frt.	1	do.....	do.....	Do.
49	Fsh.	0	Alaska Pacific Salmon Corporation (Del.).....	Ketchikan, Alaska.....	
50	Fsh.	1	do.....	do.....	
51	Fsh.	0	do.....	do.....	
52	Fsh.	0	do.....	do.....	
53	Fsh.	0	do.....	do.....	
54	Fsh.	2	do.....	do.....	
55	Fsh.	0	do.....	do.....	
56	Wrk.	0	S. H. Finch, Jr.....	Seattle, Wash.....	Box 724.
57	Fsh.	0	Farwest Fisheries (Wash.).....	do.....	628 Pioneer Building.
58	Frt.	3	Standard Oil Co. of California (Del.).....	San Francisco, Calif.....	225 Bush Street.
59	Tnk.	1	do.....	do.....	Do.
60	Tnk.	2	do.....	do.....	Do.
61	Tnk.	3	do.....	do.....	Do.
62	Frt.	0	Booth Fisheries Co. (Del.).....	Seattle, Wash.....	Pier 11B, foot Wall Street.
63	Frt.	0	do.....	do.....	Do.
64	Frt.	1	Pejepscot Paper Co. (Me.).....	Bath, Me.....	Topsham, Me.
65	Frt.	1	do.....	do.....	Do.
66	Fsh.	2	Van Camp Sea Food Co. (Calif.).....	Los Angeles, Calif.....	Fish Harbor, East San Pedro, Calif.
67	Fsh.	0	Alaska Pacific Salmon Corporation (Del.).....	Ketchikan, Alaska.....	
68	Fsh.	0	do.....	do.....	
69	Fsh.	0	do.....	do.....	
70	Fsh.	0	do.....	do.....	
71	Fsh.	0	do.....	do.....	
72	Fsh.	0	do.....	do.....	
73	Fsh.	0	do.....	do.....	
74	Fsh.	0	do.....	do.....	
75	Fsh.	0	Sebastian Stuart Fish Co. (Wash.).....	do.....	Spokane Street Dock, Seattle, Wash.
76	Fsh.	1	do.....	do.....	Do.

‡ Formerly barge Northern No. 2.

‡ Formerly barge F. 26.

Unrigged Vessels

Line No.	Official No.	Rig	Name of vessel	Tonnage		Register dimensions			When built	Where built	
				Gross	Net	Length	Breadth	Depth			
							Feet	Feet	Feet		
1	170178	Sew.	S. S. F. Co. No. 6.....	35	35	55.6	18.0	4.1	1928	Seattle, Wash.....	
2	166402	Sew.	S. & C. No. 6.....	58	58	60.0	23.5	5.3	1921	San Diego, Calif.....	
3	169403	Sew.	S. & C. No. 9.....	161	161	86.4	29.2	7.2	1925do.....	
4	166404	Sew.	S. & C. No. 10.....	73	73	60.6	27.0	5.1	1914do.....	
5	167474	Sew.	S. & E. No. 1.....	220	220	90.5	32.0	8.8	1919	Port Blakely, Wash.....	
6	167475	Sew.	S. & E. No. 2.....	220	220	90.5	32.0	8.8	1919do.....	
7	167458	Sew.	S. & F. No. 3.....	71	71	65.8	23.9	5.3	1918do.....	
8	167400	Sew.	S. & N. No. 1.....	57	57	60.3	21.8	5.0	1918do.....	
9	169516	Sew.	S. AND C. BARGE No. 2.....	341	341	121.0	38.0	8.0	1926	Los Angeles, Calif.....	
10	163068	Brg.	S. & F. Co. No. 11.....	155	155	100.0	30.0	7.5	1906	Perth Amboy, N. J.....	
11	163069	Brg.	S. & F. Co. No. 12.....	155	155	100.0	30.0	7.5	1906do.....	
12	163090	Brg.	S. & F. Co. No. 14.....	155	155	100.0	30.0	7.5	1906do.....	
13	163091	Brg.	S. & F. Co. No. 15.....	155	155	100.0	30.0	7.5	1907do.....	
14	164019	Sew.	S. & F. Co. No. 16.....	164	164	100.0	30.2	8.0	1910do.....	
15	164020	Sew.	S. & F. Co. No. 17.....	164	164	100.0	30.2	8.0	1910do.....	
16	165275	Sew.	S. & F. Co. No. 18.....	166	155	99.5	30.5	7.6	1913do.....	
17	165326	Sew.	S. & F. Co. No. 19.....	166	155	99.5	30.5	7.6	1913do.....	
18	165402	Sew.	S. & F. Co. No. 20.....	166	155	99.5	30.5	7.6	1913do.....	
19	165471	Sew.	S. & F. Co. No. 21.....	166	155	99.5	30.5	7.6	1913do.....	
20	165568	Sew.	S. K. T. & Son No. 1.....	18	18	41.8	14.2	4.0	1914	Olympia, Wash.....	
21	164327	Sew.	S. T. & B. Co. No. 2.....	71	71	65.0	22.0	5.6	1910	Hoquiam, Wash.....	
22	165899	Brg.	S. A. Horan.....	204	204	90.0	30.4	8.2	1913	Brooklyn, N. Y.....	
23	165462	Brg.	S. B. Thorne.....	447	447	107.9	30.5	13.6	1913do.....	
24	117033	Brg.	S. D. WARRINER.....	2,279	2,125	300.0	41.6	21.0	1901	West Bay City, Mich.....	
25	165747	Brg.	S. H. Bassett.....	205	201	96.0	24.5	9.2	1912	Rondout, N. Y.....	
26	170106	Cnl.	S. J. Dalley, Jr.....	154	154	96.0	17.6	9.7	1915	Tonawanda, N. Y.....	
27	165029	Cnl.	S. W. Bowne.....	159	159	93.6	17.6	10.2	1912do.....	
28	168346	Brg.	S. W. Bullock.....	261	261	109.3	21.7	11.2	1922	Brooklyn, N. Y.....	
29	145678	Brg.	S. W. BURGESS.....	381	364	175.1	32.2	9.8	1894	Sparrows Point, Md.....	
30	170251	Brg.	S. W. Pierce.....	523	523	117.8	30.0	13.4	1929	Kingston, N. Y.....	
31	162972	Brg.	Sable.....	186	186	86.0	24.9	4.0	1906	St. Michael, Alaska.....	
32	169712	Sew.	Sacco No. 1.....	115	115	70.2	24.2	4.0	1927	Seattle, Wash.....	
33	169696	Sew.	Sacco No. 2.....	28	28	55.2	16.0	3.6	1927do.....	
34	169699	Sew.	Sacco No. 3.....	28	28	55.2	16.0	3.6	1927do.....	
35	163461	Brg.	Sacramento.....	508	508	95.6	34.0	8.5	1908	Perth Amboy, N. J.....	
36	116007	Brg.	Sag Harbor.....	520	474	148.4	34.8	15.3	1884	Newburgh, N. Y.....	
37	162112	Brg.	Saginaw.....	383	383	116.7	27.0	13.6	1903	Perth Amboy, N. J.....	
38	166800	Brg.	Sailor Jack.....	429	422	112.0	29.2	13.3	1917	Kingston, N. Y.....	
39	170528	Brg.	St. Arasimo No. 2.....	26	26	51.3	15.7	4.5	1929	San Francisco, Calif.....	
40	169312	Brg.	St. Charles Ferry.....	8	8	40.5	12.0	2.3	1925	St. Charles, Ark.....	
41	163063	Brg.	St. Cyr.....	202	202	100.8	30.0	7.6	1907	Brooklyn, N. Y.....	
42	162062	Brg.	St. Joseph.....	299	299	106.3	26.6	11.0	1903	Perth Amboy, N. Y.....	
43	166760	Brg.	Saint Joseph.....	305	305	114.6	35.5	8.3	1908	Eddyville, N. Y.....	
44	57949	Brg.	St. Louis.....	322	311	80.3	28.1	6.9	1896	Baltimore, Md.....	
45	167293	Brg.	Saint Louis.....	299	299	133.0	35.0	7.8	1912	St. Louis, Mo.....	
46	168494	Brg.	St. Louis.....	481	481	100.0	32.0	8.8	1922	Brooklyn, N. Y.....	
47	163894	Brg.	St. Paul.....	494	494	130.0	33.3	5.5	1909	St. Michael, Alaska.....	
48	166469	Sew.	St. Paul & Tacoma Lumber Co. No. 1.....	91	91	70.6	25.3	6.2	1892	Tacoma, Wash.....	
49	166470	Sew.	St. Paul & Tacoma Lumber Co. No. 5.....	100	100	87.1	26.0	5.1	1898do.....	
50	166471	Sew.	St. Paul & Tacoma Lumber Co. No. 6.....	151	151	81.5	30.1	7.3	1908do.....	
51	111323	Brg.	Salem.....	703	703	179.0	35.0	12.3	1900	Bethel, Del.....	
52	216211	Brg.	Salem.....	801	731	177.6	35.0	15.6	1918	Baltimore, Md.....	
53	166559	Brg.	Salle.....	443	443	112.6	28.2	13.3	1916	South Rondout, N. Y.....	
54	164383	Brg.	Salvor.....	180	136	105.9	29.5	8.7	1899	East Boston, Mass.....	
55	170538	Brg.	SALVOR.....	1,731	1,688	253.0	44.0	19.7	1896	Sunderland, Eng.....	
56	167906	Sew.	Salvor II.....	53	53	61.6	20.5	5.2	1920	Miami, Fla.....	
57	168948	Brg.	Sam Demarest.....	594	594	110.8	32.8	8.6	1924	Rondout, N. Y.....	
58	168879	Brg.	Sam Henry.....	24	24	64.5	17.7	3.0	1923	Quintersville, Ala.....	
59	57956	Brg.	Samson.....	267	236	110.8	33.2	8.5	1898	Wechawken, N. J.....	
60	107364	Sew.	Samson.....	25	18	50.0	17.8	3.6	1918	Bath, Me.....	
61	170594	Sew.	Samson.....	125	125	72.0	24.1	5.2	1930	Seattle, Wash.....	
62	165099	Brg.	Samuel M.....	457	426	175.0	23.9	12.2	1912	Gildersleeve, Conn.....	
63	206426	Brg.	SAMUEL O. LOVELAND, JR.....	1,258	1,258	207.3	34.6	20.5	1911	Camden, N. J.....	
64	167811	Brg.	Samuel J. Willis.....	415	415	110.0	29.0	12.5	1919	Kingston, N. Y.....	
65	168714	Brg.	Sanborn.....	423	423	110.4	30.2	12.7	1923do.....	
66	169128	Brg.	San Diego.....	805	90	151.8	40.3	9.4	1911	St. Johns, Ore.....	
67	169472	Sew.	San Juan No. 1.....	101	101	75.3	24.8	6.3	1914	Anchorage, Alaska.....	
68	169473	Sew.	San Juan No. 2.....	52	52	53.1	21.9	5.2	1914do.....	
69	170163	Sew.	San Juan No. 3.....	23	23	44.0	16.0	4.0	1928	Port San Juan, Alaska.....	
70	170164	Sew.	San Juan No. 4.....	34	34	56.0	16.0	4.5	1928do.....	
71	170165	Sew.	San Juan No. 5.....	34	34	56.0	16.0	4.5	1923do.....	
72	170166	Sew.	San Juan No. 6.....	14	14	40.0	13.0	3.4	1928do.....	
73	57961	Brg.	San Francisco.....	132	93	75.0	26.0	7.9	1897	Baltimore, Md.....	

1 Formerly barge Imperator.

2 Formerly barge Tlovl.

3 Formerly schooner b. R. J. Camp.

4 Formerly barge^a Jefferson.
b Scully Boys.

Unrigged Vessels

731

Line No.	Service	Crew	Name of owner	Home port	Address of owner
1	Fsh.	0	Sabastian Stuart Fish Co. (Wash.)	Ketchikan, Alaska	Spokane Street Dock, Seattle, Wash.
2	Frt.	1	Star & Crescent Boat Co. (Calif.)	San Diego, Calif.	Foot Broadway.
3	Frt.	2	do	do	Do.
4	Frt.	2	do	do	Do.
5	Frt.	0	American Tug Boat Co. (Wash.)	Seattle, Wash.	Everett, Wash.
6	Frt.	0	do	do	Do.
7	Frt.	0	Pauline S. Stevens	do	4315 West Atlantic Street.
8	Frt.	0	do	do	Do.
9	Frt.	3	Star & Crescent Boat Co. (Calif.)	San Diego, Calif.	Foot Broadway St.
10	Frt.	3	Sayre & Fisher Brick Co. (N. J.)	Perth Amboy, N. J.	437 Main Street, Sayreville, N. J.
11	Frt.	4	do	do	Do.
12	Frt.	3	do	do	Do.
13	Frt.	4	do	do	Do.
14	Frt.	4	George L. Blew	do	Sayreville, N. J.
15	Frt.	1	Edwin F. Lockhart	do	Do.
16	Frt.	2	Sayre & Fisher Brick Co. (N. J.)	do	437 Main Street, Sayreville, N. J.
17	Frt.	4	do	do	Do.
18	Frt.	2	do	do	Do.
19	Frt.	2	do	do	Do.
20	Frt.	0	J. J. Brenner Oyster Co. (Wash.)	Tacoma, Wash.	Olympia, Wash.
21	Frt.	0	Willapa Barge Co. (Wash.)	Seattle, Wash.	Raymond, Wash.
22	Frt.	1	Joseph Schmutz	New York, N. Y.	15 Moore Street.
23	Frt.	1	Elmer A. Keeler	do	1 Broadway.
24	Frt.	6	S. D. Warriner Transportation Co. (Del.)	New Orleans, La.	Cllo and Magnolia Streets.
25	Frt.	1	James F. Dwyer	Albany, N. Y.	20 West Strand Street, Kingston, N. Y.
26	Frt.	1	Stewart J. Dailey	New York, N. Y.	59 Pearl Street.
27	Frt.	1	do	do	Do.
28	Frt.	1	Grain Transit Corporation (N. Y.)	do	17 Battery Place.
29	Frt.	2	S. C. Loveland Co. (Del.)	Philadelphia, Pa.	151 South Front Street.
30	Frt.	1	W. E. Hedger Co. (N. Y.)	New York, N. Y.	25 Broadway.
31	Frt.	1	American-Yukon Navigation Co. (W. Va.)	Eagle, Alaska	
32	Fsh.	0	Swift Arthur Crosby Co. (Wash.)	Ketchikan, Alaska	Heceta Island, Alaska.
33	Fsh.	0	do	do	Do.
34	Fsh.	0	do	do	Do.
35	Frt.	1	Southern Pacific Co. (Ky.)	New York, N. Y.	Pier 49, North River.
36	Frt.	0	Magnolia Petroleum Co. (Tex.)	Port Arthur, Tex.	Beaumont, Tex.
37	Frt.	1	Harold Valentine (N. Y.)	New York, N. Y.	11 Broadway.
38	Frt.	1	Harold L. Valentine (N. Y.)	do	Do.
39	Fsh.	0	Walter A. Anderson	San Francisco, Calif.	Innes Avenue and Griffiths Streets.
40	Pas.	1	O. L. Whitmore	Memphis, Tenn.	St. Charles, Ark.
41	Frt.	1	John R. McMullen	New York, N. Y.	1 Broadway.
42	Frt.	1	James T. O'Donnell	do	44 Whitehall Street.
43	Frt.	1	Chiarelo Lighterage Corporation (N. Y.)	do	130 Pearl Street.
44	Frt.	2	B. & O. R. R. Co. (Md.)	Baltimore, Md.	Baltimore and Charles Streets.
45	Drg.	15	National Dredging Co. (Del.)	Duluth, Minn.	504 Builders Exchange.
46	Frt.	1	New York Central R. R. Co. (N. Y.)	New York, N. Y.	6 Beaver Street.
47	Frt.	1	American Yukon Navigation Co. (W. Va.)	Eagle, Alaska	
48	Frt.	0	St. Paul & Tacoma Lumber Co. (Wash.)	Tacoma, Wash.	1220 St. Paul Avenue.
49	Frt.	0	do	do	Do.
50	Frt.	0	do	do	Do.
51	Frt.	1	Southern Transportation Co. (N. J.)	Philadelphia, Pa.	Commercial Trust Building.
52	Frt.	4	Reading Co. (Pa.)	do	Reading Terminal.
53	Frt.	1	Mesick & Mesick (N. J.)	New York, N. Y.	1 Broadway.
54	Frt.	3	Merritt-Chapman & Scott Corporation (Del.)	do	17 Battery Place.
55	Frt.	10	T. L. Durocher Co. (Mich.)	Sault Ste Marie, Mich.	Detour, Mich.
56	Frt.	1	Jennie S. Webster	Miami, Fla.	243 Northeast Thirteenth Terrace.
57	Frt.	1	Wright & Cobb Lighterage Co. (N. Y.)	New York, N. Y.	17 Battery Place.
58	Pas.	1	H. H. McGehee	Nashville, Tenn.	Guntersville, Ala.
59	Frt.	1	New York Central R. R. Co. (N. Y.)	New York, N. Y.	6 Beaver Street.
60	Frt.	1	Bath Box Co. (Me.)	Bath, Me.	509 Washington Street.
61	Fsh.	1	Libby, McNeill & Libby (Me.)	Seattle, Wash.	88 Hamlin Street.
62	Frt.	1	Diamond P. Transportation (Del.)	Philadelphia, Pa.	151 South Front Street.
63	Frt.	3	Mystic S. S. Co. (Mass.) (trustee)	Boston, Mass.	250 Stuart Street.
64	Frt.	1	Clary Bros. (N. Y.)	New York, N. Y.	116 Broad Street.
65	Frt.	1	New York Central R. R. Co. (N. Y.)	do	6 Beaver Street.
66	Drg.	20	Standard Dredging Co. (N. J.)	do	Jersey City, N. J.
67	Fsh.	0	San Juan Fishing & Packing Co. (Wash.)	Seward, Alaska	Latouche, Alaska.
68	Fsh.	0	do	do	Do.
69	Fsh.	0	do	do	Do.
70	Fsh.	0	do	do	Do.
71	Fsh.	0	do	do	Do.
72	Fsh.	0	do	do	Do.
73	Frt.	2	B. & O. R. R. Co. (Md.)	Baltimore, Md.	Baltimore and Charles Streets.

* Formerly barge {a Turret Chief.
 {b Vickerstown.
 {c Jolly Inez.

* Formerly barge Rita Dempsey.
 * Formerly barge Port De Rouen.

Unrigged Vessels

Line No.	Official No.	Rtg	Name of vessel	Tonnage		Register dimensions			When built	Where built
				Gross	Net	Length	Breadth	Depth		
							<i>Feet</i>	<i>Feet</i>	<i>Feet</i>	
1	169958	Drg.	San Francisco No. 2.....	1,179	1,067	137.8	61.4	11.5	1914	Pittsburg, Calif.....
2	167378	Brg.	Sanders A. Wertheim.....	253	246	106.0	22.5	11.1	1918	Cohoes, N. Y.....
3	162026	Brg.	Sand King.....	381	343	156.0	30.0	9.5	1903	Wilmington, Del.....
4	170289	Brg.	Sand Mountain.....	16	16	64.5	12.0	2.5	1927	Stevenson, Ala.....
5	169879	Brg.	Sands Point.....	300	300	112.0	34.0	8.8	1927	College Point, N. Y.....
6	166356	Brg.	Sandusky.....	310	310	80.4	27.9	7.3	1916	Brooklyn, N. Y.....
7	168477	Brg.	Sandusky.....	481	481	100.0	32.3	8.8	1922	do.....
8	170007	Sow.	Sandy.....	143	137	90.0	30.0	6.0	1909	Kennewick, Wash.....
9	163292	Brg.	Sanford.....	375	375	88.0	30.0	7.6	1907	Kingston, N. Y.....
10	167211	Brg.	Sangamon.....	914	888	214.0	32.0	14.3	1918	Chesapeake City, Md.....
11	166062	Sow.	Sanitary 2.....	25	25	50.8	17.0	3.6	1915	Anacortes, Wash.....
12	115437	Brg.	Santa Clara.....	1,535	1,453	209.5	40.0	25.5	1876	Bath, Me.....
13	169341	Brg.	Santa Rosalia.....	15	15	40.5	13.7	3.8	1925	Pittsburg, Calif.....
14	162135	Brg.	Santee.....	383	383	116.7	27.0	13.6	1903	Perth Amboy, N. J.....
15	116973	Brg.	SANTIAGO.....	979	928	198.1	33.5	19.8	1885	Belfast, Ireland.....
16	169868	Sow.	Sara.....	287	287	100.4	40.0	8.0	1923	Everett, Wash.....
17	167012	Brg.	Sara Lenahan.....	447	447	112.0	29.0	13.1	1917	Athens, N. Y.....
18	163470	Brg.	Sara A. Johnson.....	412	412	115.8	28.5	12.0	1908	Kingston, N. Y.....
19	166458	Brg.	Sarah.....	360	360	89.8	29.9	6.5	1916	Norfolk, Va.....
20	169938	Brg.	Sarah K.....	421	421	112.9	29.0	12.4	1916	South Rondout, N. Y.....
21	168943	Brg.	Sarah M.....	271	271	110.2	22.6	10.9	1924	Athens, N. Y.....
22	167867	Brg.	Sarah Cleary.....	425	425	111.7	29.2	12.8	1920	Kingston, N. Y.....
23	163520	Brg.	Sarah Redican.....	374	374	108.7	28.3	11.7	1907	do.....
24	165716	Cnl.	Sarah A. Tucker.....	103	97	96.0	17.5	7.7	1914	Rondout, N. Y.....
25	164700	Cnl.	Sarah E. Northrop.....	135	135	95.8	17.8	8.3	1911	Kingston, N. Y.....
26	165315	Cnl.	Sarah J. Jennings.....	122	115	96.0	17.4	8.0	1912	Whitehall, N. Y.....
27	165104	Cnl.	Sarah T. Kenny.....	107	100	95.0	17.4	7.8	1912	Watervliet, N. Y.....
28	168300	Brg.	Sarah T. O'Neill.....	541	541	103.4	32.6	8.3	1920	Kingston, N. Y.....
29	165331	Brg.	Saranac.....	473	473	201.3	23.8	11.0	1913	Elkton, Md.....
30	166563	Brg.	Sarasota.....	249	249	102.3	32.1	8.2	1916	Tottenville, N. Y.....
31	168076	Brg.	Saratoga.....	265	265	108.0	22.5	11.1	1920	Watervliet, N. Y.....
32	169893	Brg.	Sardinia.....	20	20	36.7	14.6	4.1	1927	San Francisco, Calif.....
33	51463	Brg.	Sassafras.....	351	351	158.0	23.4	11.0	1908	Elkton, Md.....
34	162117	Brg.	Savannah.....	383	383	116.7	27.0	13.6	1903	Perth Amboy, N. J.....
35	164821	Brg.	Savannah.....	466	466	200.4	23.8	10.8	1912	Chesapeake City, Md.....
36	170186	Brg.	Savannah.....	13	13	56.5	11.0	2.4	1928	Rockwood, Tenn.....
37	168599	Brg.	Saybrook.....	475	475	100.0	32.2	8.8	1923	Mariners Harbor, N. Y.....
38	169346	Brg.	Searsdale.....	445	445	100.0	32.2	7.7	1925	Newburgh, N. Y.....
39	169726	Brg.	Schilling No. 21.....	69	69	74.9	23.8	4.6	1924	Miami, Fla.....
40	169697	Brg.	Schilling No. 24.....	49	49	60.3	22.0	4.7	1921	Jacksonville, Fla.....
41	163425	Brg.	Schriever.....	505	505	95.8	34.3	8.4	1907	Perth Amboy, N. J.....
42	58141	Brg.	Schuykill.....	370	370	162.9	23.6	11.4	1899	Elkton, Md.....
43	85404	Brg.	Schuykill.....	332	332	138.6	30.0	10.2	1875	Camden, N. J.....
44	168175	Brg.	Scipio.....	535	535	117.5	31.0	14.1	1920	Kingston, N. Y.....
45	164548	Cnl.	Scout.....	143	143	95.7	17.7	9.5	1907	Whitehall, N. Y.....
46	167673	Scw.	Scow 22.....	477	477	135.2	36.0	11.5	1913	Orange, Tex.....
47	164833	Scw.	Scow No. 2.....	50	50	53.6	17.9	5.0	1906	Erle, Pa.....
48	169985	Scw.	Scow No. 2.....	18	13	40.6	20.0	2.0	1928	Eastport, Me.....
49	167279	Scw.	Scow No. 2.....	148	148	89.3	32.2	8.0	1907	Sault Ste. Marie, Mich.....
50	168694	Scw.	Scow No. 3.....	522	522	104.5	48.0	11.5	1922	Houghton, Wash.....
51	163004	Scw.	Scow No. 14.....	427	427	125.5	30.5	12.0	1902	Ferrysburg, Mich.....
52	164439	Scw.	Scow No. 37.....	457	451	156.0	36.0	12.5	1911	do.....
53	168834	Brg.	Scrapper Boat No. 1.....	35	35	40.0	26.0	4.0	1916	Pittsburgh, Pa.....
54	167660	Brg.	Scully Grls.....	422	422	114.0	29.0	12.4	1918	Kingston, N. Y.....
55	57995	Scw.	Sea.....	39	39	44.2	14.1	2.7	1898	Fairhaven, Wash.....
56	170097	Drg.	Seabny Beach.....	22	22	40.1	20.2	3.2	1928	Baltimore, Md.....
57	168897	Brg.	SEABOARD 333.....	552	552	157.9	36.1	10.7	1924	Kearny, N. J.....
58	170420	Brg.	Seaboard No. 12.....	312	312	115.0	34.0	8.2	1927	West New Brighton, N. Y.....
59	169868	Scw.	Seaboard No. 15.....	329	325	114.0	34.0	8.8	1927	Gildersleeve, Conn.....
60	169869	Scw.	Seaboard No. 16.....	329	325	114.0	34.0	8.8	1927	do.....
61	169842	Scw.	Seaboard No. 17.....	329	325	114.0	34.0	8.8	1927	do.....
62	169843	Scw.	Seaboard No. 18.....	329	325	114.0	34.0	8.8	1927	do.....
63	169784	Scw.	Seaboard No. 19.....	333	327	117.0	34.0	8.8	1927	do.....
64	169192	Scw.	Seaboard No. 21.....	315	309	110.5	32.5	9.5	1925	do.....
65	169447	Scw.	Seaboard No. 23.....	322	313	110.0	32.5	10.0	1926	do.....
66	169610	Brg.	SEABOARD NO. 55.....	650	650	170.0	37.1	11.8	1926	Wilmington, Del.....
67	169569	Scw.	Sea Board No. 25.....	329	325	115.0	34.0	8.8	1926	do.....
68	170301	Brg.	Seaboard No. 90.....	350	350	116.0	34.0	9.4	1929	Brooklyn, N. Y.....
69	170302	Brg.	Seaboard No. 91.....	356	356	117.0	34.3	9.4	1929	do.....
70	170397	Brg.	Seaboard No. 92.....	356	356	117.0	34.3	9.4	1929	do.....
71	170405	Brg.	Seaboard No. 93.....	356	356	117.0	34.8	9.4	1929	do.....
72	169303	Brg.	Seaboard Scow Corporation No. 22.....	325	325	114.9	34.1	9.0	1924	do.....
73	169297	Brg.	Seaboard Scow Corporation No. 24.....	325	325	114.9	34.1	9.0	1924	do.....

^a Formerly bark (a British Santiago.
^b Hawaiian Santiago.

^c Formerly barge Mary S. Brady.
^d Formerly barge General J. S. Schultze.

Line No.	Service	Crew	Name of owner	Home port	Address of owner
1	Drg.	12	United Equipment Co. (Nev.)	San Francisco, Calif.	Perry Building, Oakland, Calif.
2	Frt.	1	Edward G. Murray Lighterage & Transportation Co. (N. Y.)	Albany, N. Y.	Waterford, N. Y.
3	Frt.	1	Diamond "P." Transportation Co. (Del.)	Philadelphia, Pa.	151 South Front Street.
4	Fer.	1	Scottsboro Ferry Co. (Ala.)	Mobile, Ala.	Scottsboro, Ala.
5	Frt.	1	Red Star Towing & Transportation Co. (W. Va.)	New York, N. Y.	17 Battery Place.
6	Frt.	1	B. & O. R. R. Co. (Md.)	Baltimore, Md.	Baltimore and Charles Streets.
7	Frt.	1	New York Central R. R. Co. (N. Y.)	New York, N. Y.	6 Beaver Street.
8	Drg.	1	Portland Gravel Co. (Oreg.)	Portland, Oreg.	289 East Salmon Street.
9	Frt.	1	Clyde Steamship Co. (Me.)	New York, N. Y.	Pier 36, North River.
10	Frt.	3	Southern Transportation Co. (N. J.)	Philadelphia, Pa.	Commercial Trust Co.
11	Fsh.	0	Anette Island Packing Co. (Wash.)	Seattle, Wash.	South Bellingham, Wash.
12	Fsh.	2	Hans Carstensen	Los Angeles, Calif.	Rodondo Beach, Calif.
13	Fsh.	1	Jack Balbo	San Francisco, Calif.	Monterey, Calif.
14	Frt.	1	Robert Loughlin	New York, N. Y.	16 Moore Street.
15	Frt.	6	Associated Oil Co. (Calif.)	San Francisco, Calif.	79 New Montgomery Street.
16	Frt.	0	Weyerhaeuser Timber Co. (Wash.)	Tacoma, Wash.	Tacoma Building.
17	Frt.	1	Richard J. Foster	New York, N. Y.	11 Broadway.
18	Frt.	1	M. & J. Tracy (N. Y.)	do	1 Broadway.
19	Frt.	1	Covered Barges (N. Y.)	do	17 State Street.
20	Frt.	1	James F. Dwyer	do	4 Coenties Slip.
21	Frt.	1	Richard Lenahan	Albany, N. Y.	Athens, N. Y.
22	Frt.	1	Cleary Bros. (N. Y.)	New York, N. Y.	116 Broad Street.
23	Frt.	1	James McWilliams Blue Line (N. J.)	do	1 Broadway.
24	Frt.	1	John J. Tucker	Albany, N. Y.	Port Ewen, N. Y.
25	Frt.	1	Henry Gordon	do	Kingston, N. Y.
26	Frt.	1	Ralph E. Wilkins	do	Do.
27	Frt.	1	A. J. Shortell	Buffalo, N. Y.	137 Erie Street.
28	Frt.	1	W. F. & R. Boat Builders (N. Y.)	New York, N. Y.	1 Broadway.
29	Frt.	2	Southern Transportation Co. (N. J.)	Philadelphia, Pa.	Commercial Trust Building.
30	Frt.	1	Clyde Steamship Co. (Me.)	New York, N. Y.	Pier 36, North River.
31	Frt.	1	Manuel Novins	Albany, N. Y.	Care David Leach, 29 Broadway, New York, N. Y.
32	Fsh.	0	James A. Davl	San Francisco, Calif.	Monterey, Calif.
33	Frt.	1	Southern Transportation Co. (N. J.)	Philadelphia, Pa.	Commercial Trust Building.
34	Frt.	0	Harold L. Valentine (N. Y.)	New York, N. Y.	11 Broadway.
35	Frt.	1	Southern Transportation Co. (N. J.)	Philadelphia, Pa.	Commercial Trust Building.
36	Fer.	0	S. J. Hornsby	Chattanooga, Tenn.	Peakland, Tenn.
37	Frt.	1	New York Central R. R. Co. (N. Y.)	New York, N. Y.	6 Beaver Street.
38	Frt.	1	do	do	Do.
39	Frt.	2	I. E. Schilling Co. (Fla.)	Miami, Fla.	125 Northeast Sixth Street.
40	Pas.	2	do	do	Do.
41	Frt.	1	Southern Pacific Co. (Ky.)	New York, N. Y.	Pier 49, North River.
42	Frt.	1	James J. McNally	Philadelphia, Pa.	Bullitt Building.
43	Tnk.	1	Gulf Refining Co. (Tex.)	Port Arthur, Tex.	Dock 29, West Port Arthur, Tex.
44	Frt.	1	W. F. & R. Boat Builders (N. Y.)	New York, N. Y.	1 Broadway.
45	Frt.	0	Joseph H. Hunt	Albany, N. Y.	Mechanville, N. Y.
46	Drg.	1	Clark Dredging Co. (Tex.)	Galveston, Tex.	U. S. National Bank Building.
47	Frt.	1	Great Lakes Dredge & Dock Co. (N. J.)	Duluth, Minn.	First National Bank Building.
48	Msc.	3	Dexter P. Cooper (Me.)	Eastport, Me.	Sea Street.
49	Frt.	2	Kreetan Co. (Mich.)	Marquette, Mich.	Johns Wood, Mich.
50	Frt.	0	Foss Launch & Tug Co. (Wash.)	Seattle, Wash.	400 Dock Street, Tacoma, Wash.
51	Frt.	1	Great Lakes Dredge & Dock Co. (N. J.)	Duluth, Minn.	First National Bank Building.
52	Frt.	2	do	do	Do.
53	Msc.	0	Iron City Sand & Gravel Co. (Pa.)	Pittsburgh, Pa.	1106 Bessemer Building.
54	Frt.	1	Cleary Brothers (N. Y.)	New York, N. Y.	116 Broad Street.
55	Frt.	0	Joe B. McMillan	Seattle, Wash.	Bellingham, Wash.
56	Drg.	4	South Ocean City Development Co. (Md.)	Crisfield, Md.	Ocean City, Md.
57	Tnk.	1	Seaboard Shipping Corporation (Del.)	Wilmington, Del.	Dover, Del.
58	Frt.	1	Seaboard Sand & Gravel Corporation (N. Y.)	New York, N. Y.	26 Cortlandt Street.
59	Frt.	1	do	do	Do.
60	Frt.	1	do	do	Do.
61	Frt.	1	do	do	Do.
62	Frt.	1	do	do	Do.
63	Frt.	1	do	do	Do.
64	Frt.	1	do	do	Do.
65	Frt.	1	do	do	Do.
66	Tnk.	2	Seaboard Shipping Corporation (Del.)	Wilmington, Del.	Dover, Del.
67	Frt.	1	Seaboard Sand & Gravel Corporation (N. Y.)	New York, N. Y.	26 Cortlandt Street.
68	Frt.	1	(Geo. D. Perry Scow Corporation (N. Y.)	do	764 Court Street (B).
69	Frt.	1	do	do	Do.
70	Frt.	1	do	do	Do.
71	Frt.	1	do	do	Do.
72	Frt.	1	Seaboard Scow Corporation (N. Y.)	do	26 Cortlandt Street.
73	Frt.	1	do	do	Do.

† Formerly barge (a) Sagamore.
(b) Bourne.

† Formerly scow Louie.

Unrigged Vessels

Line No.	Official No.	Rig	Name of vessel	Tonnage		Register dimensions			When built	Where built
				Gross	Net	Length	Breadth	Depth		
1	169298	Brg.	Seaboard No. 26. Scow Corporation	325	325	115.9	34.1	9.0	1924	Brooklyn, N. Y.
2	169299	Brg.	Seaboard No. 28. Scow Corporation	325	325	114.9	34.1	9.0	1924	do.
3	169406	Brg.	Seaboard No. 30. Scow Corporation	364	364	117.3	36.2	9.1	1926	do.
4	169407	Brg.	Seaboard No. 31. Scow Corporation	364	364	117.3	36.2	9.1	1926	do.
5	169436	Scw.	Seaboard No. 32. Scow Corporation	364	364	117.3	36.2	9.1	1926	do.
6	169437	Scw.	Seaboard No. 33. Scow Corporation	364	364	117.3	36.2	9.1	1926	do.
7	169467	Brg.	Seaboard No. 34. Scow Corporation	364	364	117.3	36.2	9.1	1926	do.
8	169475	Brg.	Seaboard No. 35. Scow Corporation	364	364	117.3	36.2	9.1	1926	do.
9	169491	Brg.	Seaboard No. 36. Scow Corporation	364	364	117.3	36.2	9.1	1926	do.
10	169496	Brg.	Seaboard No. 37. Scow Corporation	364	364	117.3	36.2	9.1	1926	do.
11	169524	Brg.	Seaboard No. 38. Scow Corporation	364	364	117.3	36.2	9.1	1926	do.
12	169536	Brg.	Seaboard No. 39. Scow Corporation	364	364	117.3	36.2	9.1	1926	do.
13	169541	Brg.	Seaboard No. 40. Scow Corporation	364	364	117.3	36.2	9.1	1926	do.
14	169547	Brg.	Seaboard No. 41. Scow Corporation	364	364	117.3	36.2	9.1	1926	do.
15	169552	Brg.	Seaboard No. 42. Scow Corporation	364	364	117.3	36.2	9.1	1926	do.
-16	169553	Brg.	Seaboard No. 43. Scow Corporation	364	364	117.3	36.2	9.1	1926	do.
17	169559	Brg.	Seaboard No. 44. Scow Corporation	364	364	117.3	36.2	9.1	1926	do.
18	169565	Brg.	Seaboard No. 45. Scow Corporation	364	364	117.3	36.2	9.1	1926	do.
19	169563	Brg.	Seaboard No. 46. Scow Corporation	364	364	117.3	36.2	9.1	1926	do.
20	169570	Brg.	Seaboard No. 47. Scow Corporation	364	364	117.3	36.2	9.1	1926	do.
21	169577	Brg.	Seaboard No. 48. Scow Corporation	364	364	117.3	36.2	9.1	1926	do.
22	169578	Brg.	Seaboard No. 49. Scow Corporation	364	364	117.3	36.2	9.1	1926	do.
23	169631	Brg.	Seaboard No. 50. Scow Corporation	362	362	117.3	36.2	9.1	1927	do.
24	169654	Brg.	Seaboard No. 51. Scow Corporation	362	362	117.3	36.2	9.1	1927	do.
25	169704	Brg.	Seaboard No. 52. Scow Corporation	362	362	117.3	36.2	9.1	1927	do.
26	169705	Brg.	Seaboard No. 53. Scow Corporation	362	362	117.3	36.2	9.1	1927	do.
27	169713	Brg.	Seaboard No. 54. Scow Corporation	362	362	117.3	36.2	9.1	1927	do.
28	169714	Brg.	Seaboard No. 55. Scow Corporation	362	362	117.3	36.2	9.1	1927	do.
29	169729	Brg.	Seaboard No. 56. Scow Corporation	353	353	117.0	36.0	9.2	1927	do.
30	169737	Brg.	Seaboard No. 57. Scow Corporation	357	357	117.3	36.1	9.1	1927	do.
31	169749	Brg.	Seaboard No. 58. Scow Corporation	353	353	117.0	36.0	9.2	1927	do.
32	169778	Brg.	Seaboard No. 59. Scow Corporation	353	353	117.0	36.0	9.2	1927	do.
33	169602	Brg.	Seaboard No. 60. Scow Corporation	379	379	118.8	36.0	10.0	1926	do.
34	168424	Brg.	Seacoast No. 1	50	44	50.4	25.0	3.2	1922	Los Angeles, Calif.
35	168422	Brg.	Sea Cliff	625	625	103.4	32.4	8.4	1919.	Kingston, N. Y.
36	166819	Scw.	Sea Dog	339	339	141.6	37.2	8.2	1914	Portland, Oreg.
37	170183	Brg.	Sea Fox	20	20	46.8	15.0	3.8	1928	San Francisco, Calif.
38	170104	Brg.	Sea Jay III	9	9	32.0	13.7	2.5	1927	Marine City, Mich.
39	167987	Brg.	Sea Lark	936	936	200.0	37.0	8.0	1900	Portland, Oreg.
40	166820	Scw.	Sea Wolf	340	340	141.4	37.2	8.5	1914	do.
41	165321	Brg.	Seal	5	5	36.2	10.8	1.6	1907	Seals Ferry, Tenn.
42	166297	Brg.	Sea Products Co. No. 3	83	83	64.0	24.0	4.5	1915	Long Beach, Calif.
43	166640	Brg.	Searsport	346	346	109.8	35.0	9.5	1917	Tottenville, N. Y.
44	165992	Brg.	Segregansett	340	340	129.5	31.2	9.0	1915	Providence, R. I.
45	169638	Scw.	Selig No. 1	36	36	60.0	18.0	4.0	1927	Port Blakely, Wash.

1 Formerly scow ^a C. C. Co. No. 35. _b W. T. & B. Co. 35.

2 Formerly barge ^a Klickitat. _b Bluebird.

Unrigged Vessels

735

Line No.	Service	Crew	Name of owner	Home port	Address of owner
1	Frt.	1	Seaboard Scow Corporation (N. Y.).....	New York, N. Y.....	26 Cortlandt Street.
2	Frt.	1	do.....	do.....	Do.
3	Frt.	1	do.....	do.....	Do.
4	Frt.	1	do.....	do.....	Do.
5	Frt.	1	do.....	do.....	Do.
6	Frt.	1	do.....	do.....	Do.
7	Frt.	1	do.....	do.....	Do.
8	Frt.	1	do.....	do.....	Do.
9	Frt.	1	do.....	do.....	Do.
10	Frt.	1	do.....	do.....	Do.
11	Frt.	1	do.....	do.....	Do.
12	Frt.	1	do.....	do.....	Do.
13	Frt.	1	do.....	do.....	Do.
14	Frt.	1	do.....	do.....	Do.
15	Frt.	1	do.....	do.....	Do.
16	Frt.	1	do.....	do.....	Do.
17	Frt.	1	do.....	do.....	Do.
18	Frt.	1	do.....	do.....	Do.
19	Frt.	1	do.....	do.....	Do.
20	Frt.	1	do.....	do.....	Do.
21	Frt.	1	do.....	do.....	Do.
22	Frt.	1	do.....	do.....	Do.
23	Frt.	1	do.....	do.....	Do.
24	Frt.	1	do.....	do.....	Do.
25	Frt.	1	do.....	do.....	Do.
26	Frt.	1	do.....	do.....	Do.
27	Frt.	1	do.....	do.....	Do.
28	Frt.	1	do.....	do.....	Do.
29	Frt.	1	do.....	do.....	Do.
30	Frt.	1	do.....	do.....	Do.
31	Frt.	1	do.....	do.....	Do.
32	Frt.	1	do.....	do.....	Do.
33	Frt.	1	do.....	do.....	Do.
34	Fsh.	4	California Packing Corporation (N. Y.).....	Los Angeles, Calif.....	Fish Harbor, East San Pedro, Calif.
35	Frt.	1	Simmons-Lee Corporation (N. Y.).....	New York, N. Y.....	44 Whitehall Street.
36	Frt.	0	Columbia Contract Co. (Oreg.).....	Portland, Oreg.....	294 East Salmon Street.
37	Fsh.	0	Walter A. Anderson.....	San Francisco, Calif.....	Innes Avenue and Griffith Street.
38	Dr.	2	Oliver G. Moebs.....	Detroit, Mich.....	3006 Field Avenue.
39	Pas.	4	M. M. Ringler.....	Seattle, Wash.....	Pier 9, Bryn Maur, Wash.
40	Frt.	0	Columbia Contract Co. (Oreg.).....	Portland, Oreg.....	294 East Salmon Street.
41	Fer.	1	Harriett Maness.....	Chattanooga, Tenn.....	Sneedville, Tenn.
42	Fsh.	2	C. W. Fleming.....	Los Angeles, Calif.....	Long Beach, Calif.
43	Frt.	0	New York & Cuba Mail S. S. Co. (Me.).....	New York, N. Y.....	Foot Wall Street.
44	Frt.	0	Candler Dock & Dredge Co. (Mich.).....	Detroit, Mich.....	8145 Medina Avenue.
45	Frt.	1	Staples Coal Co. (Mass.).....	Fall River, Mass.....	Taunton, Mass.

* Formerly scow
 { a C. C. Co. No. 36.
 { b W. T. & B. Co. 36.

Line No.	Official No.	Rig	Name of vessel	Tonnage		Register dimensions			When built	Where built
				Gross	Net	Length	Breadth	Depth		
1	163799	Brg.	Selkirk	265	230	Feet 105.0	Feet 30.0	Feet 9.4	1909	Weehawken, N. J.
2	164371	Brg.	Selma	166	166	82.7	30.3	7.6	1907	Kingston, N. Y.
3	169661	Brg.	SEMINOLE	619	619	176.7	40.3	9.4	1921	Ambridge, Pa.
4	162682	Brg.	Seneca	146	146	81.5	28.4	7.0	1905	Port Richmond, N. Y.
5	168334	Brg.	SENECA	653	646	175.2	39.9	10.6	1921	Chickasaw, Ala.
6	166963	Brg.	Seneca Lake	493	493	115.4	30.2	13.2	1917	South Rondout, N. Y.
7	166411	Sow.	Service	55	55	80.6	18.0	4.3	1916	Buffalo, N. Y.
8	170445	Sew.	SERVICE	125	125	79.7	29.6	6.0	1929	River Rouge, Mich.
9	162581	Brg.	Sesnon No. 1	15	15	37.0	16.2	4.0	1901	Nome, Alaska
10	165707	Scw.	Sesnon No. 6	41	41	48.8	21.8	4.6	1900	Tacoma, Wash.
11	165708	Scw.	Sesnon No. 7	32	32	45.3	20.4	4.3	1900	do.
12	163138	Brg.	Sesnon No. 12	24	24	47.8	17.8	4.3	1906	Nome, Alaska
13	163140	Brg.	Sesnon No. 14	24	24	47.8	17.8	4.3	1906	do.
14	165710	Sow.	Sesnon No. 16	40	40	52.0	18.4	5.0	1900	Tacoma, Wash.
15	163212	Brg.	Sesnon No. 25	39	39	54.0	22.8	4.6	1907	Seattle, Wash.
16	163213	Brg.	Sesnon No. 27	39	39	54.0	22.8	4.6	1907	do.
17	168092	Brg.	Seth H. Lintlum	1,026	994	205.2	38.2	14.0	1921	Solomons, Md.
18	170038	Brg.	Seven Brothers No. 4	248	248	112.2	31.9	7.3	1893	Rondout, N. Y.
19	166533	Brg.	Seven Brothers No. 6	211	211	96.8	32.1	7.7	1913	do.
20	165942	Brg.	Seven Brothers No. 7	221	221	92.0	31.2	8.4	1910	do.
21	170209	Brg.	718 (steel)	255	255	130.5	30.0	7.1	1928	Pittsburgh, Pa.
22	170210	Brg.	719 (steel)	255	255	130.5	30.0	7.1	1928	do.
23	164798	Brg.	765 (steel)	527	475	152.6	33.6	11.9	1912	Philadelphia, Pa.
24	164800	Brg.	767 (steel)	527	475	152.6	33.6	11.9	1912	do.
25	51255	Brg.	787	455	455	139.5	33.0	10.9	1896	Elkton, Md.
26	31436	Brg.	790	542	524	168.0	32.8	13.0	1880	Tottenville, N. Y.
27	31437	Brg.	791	540	523	167.0	32.4	13.0	1880	Perth Amboy, N. J.
28	31435	Brg.	793	529	511	163.7	32.4	12.1	1880	do.
29	31455	Brg.	794	434	421	146.6	32.3	12.3	1882	do.
30	31459	Brg.	795	466	456	146.2	32.7	12.7	1882	do.
31	31451	Brg.	796	455	442	147.0	32.4	12.3	1882	do.
32	31447	Brg.	797	417	403	140.0	32.5	12.3	1881	do.
33	31448	Brg.	798	449	435	145.0	33.0	14.4	1881	do.
34	31494	Brg.	799	363	351	136.6	30.3	10.5	1887	do.
35	204802	Brg.	Severn	780	762	208.0	35.3	13.4	1907	Sharptown, Md.
36	58115	Onl.	Sewell Falcon	103	98	95.6	17.5	7.4	1901	Champlain, N. Y.
37	166718	Brg.	Seymour	313	313	80.8	28.0	7.3	1917	Brooklyn, N. Y.
38	163094	Scw.	Shad.	27	27	52.8	16.1	4.1	1907	Bellingham, Wash.
39	165235	Brg.	Shadyside	405	405	110.4	27.8	12.5	1913	South Rondout, N. Y.
40	169209	Brg.	Shaffer Ferry	5	5	39.0	11.5	1.5	1921	Lead Hill, Ark.
41	168928	Brg.	Shaller	17	17	60.0	12.3	3.5	1924	Greenport, N. Y.
42	164746	Scw.	Shakan No. 5	23	23	50.0	16.0	3.5	1912	Anacortes, Wash.
43	164747	Scw.	Shakan No. 6	23	23	50.0	16.0	3.5	1912	do.
44	58136	Brg.	Shamrock	271	271	100.3	25.5	10.4	1899	Rondout, N. Y.
45	168481	Sow.	Shamrock	36	36	64.5	17.5	1.5	1922	Fairbanks, Alaska
46	169322	Brg.	Sharon	445	445	100.0	32.2	7.7	1925	Newburgh, N. Y.
47	167002	Brg.	Sharpshooter	525	525	121.1	30.4	13.4	1917	South Rondout, N. Y.
48	165364	Brg.	Shasta	243	243	95.7	34.3	8.3	1913	Brooklyn, N. Y.
49	168613	Brg.	Shawnee No. 2	19	19	56.5	18.0	2.4	1922	Shawneetown, Ill.
50	168493	Brg.	Shelby	481	481	100.0	32.0	8.8	1922	Brooklyn, N. Y.
51	163493	Brg.	Shindel	422	422	182.1	23.8	11.0	1908	Elkton, Md.
52	166163	Brg.	Shirley	463	463	115.2	30.3	13.3	1915	Kingston, N. Y.
53	204500	Brg.	Sidney	745	648	180.9	35.1	14.1	1907	Bath, Me.
54	165220	Brg.	Silas	448	448	99.6	31.3	8.3	1913	Mariners Harbor, N. Y.
55	163649	Brg.	Silent Friend	328	328	107.0	26.4	11.4	1906	Kingston, N. Y.
56	167788	Scw.	Silver	38	38	56.8	18.0	4.3	1920	Seattle, Wash.
57	116834	Brg.	Silver Brook	904	842	104.0	34.8	17.6	1898	Noank, Conn.
58	170639	Brg.	Silver Brook	430	430	106.0	28.0	13.9	1927	Kingston, N. Y.
59	163473	Brg.	Silver King	407	407	110.4	28.3	12.4	1907	South Rondout, N. Y.
60	170274	Brg.	Silver Queen	370	370	97.3	32.8	11.4	1929	Brooklyn, N. Y.
61	51276	Brg.	Silver Run	355	355	154.2	23.4	11.2	1896	Elkton, Md.
62	163838	Brg.	SILVERTHORNE	191	191	104.5	22.0	8.6	1905	Wilmington, Del.
63	170305	Scw.	Simpson No. 2	233	233	110.0	30.2	7.8	1908	Bremerton, Wash.
64	170534	Brg.	VI	112	112	80.0	29.6	5.8	1926	Miami Beach, Fla.
65	162913	Brg.	1602	1,257	1,174	320.0	47.0	10.5	1906	Sparrows Point, Md.
66	169445	Brg.	605	1,483	1,439	348.0	47.5	10.7	1926	Chester, Pa.
67	169454	Brg.	608	1,483	1,439	348.0	47.5	10.7	1926	do.
68	67490	Brg.	1609	1,423	1,336	337.0	46.4	12.6	1903	Wilmington, Del.
69	162088	Beg.	1610	1,423	1,336	337.0	46.4	12.6	1903	do.
70	162445	Brg.	1614	1,467	1,377	339.4	48.3	12.1	1905	Camden, N. J.
71	163836	Brg.	1616	1,288	1,288	319.0	46.3	11.0	1909	do.
72	164044	Brg.	1617	1,288	1,288	319.0	46.3	11.0	1910	do.

¹ Formerly barge No. 15.

² Formerly sloop barge Marine.

³ Formerly sloop barge Baltic.

⁴ Formerly sloop barge Brunette.

⁵ Formerly sloop barge Baronet.

⁶ Formerly sloop barge Bristol.

⁷ Formerly sloop barge Brooklyn.

⁸ Formerly sloop barge Boston.

⁹ Formerly sloop barge Blue Bird.

¹⁰ Formerly sloop barge Black Bird.

¹¹ Formerly barge Buckler.

¹² Formerly barge New York Dock Ry. No. 28.

Unrigged Vessels

737

Line No.	Service	Crew	Name of owner	Home port	Address of owner
1	Fsh.	0	Alaska Pacific Salmon Corporation (Del.)	Ketchikan, Alaska	
2	Frnt.	1	New York Central R. R. Co. (N. Y.)	New York, N. Y.	6 Beaver Street.
3	Frnt.	1	Clyde Steamship Co. (Me.)	do	Pier 36, North River.
4	Tnk.	1	Gulf Refining Co. (Tex.)	Port Arthur, Tex.	Dock 29, West Port Arthur, Tex.
5	Frnt.	1	B. & O. R. R. Co. (Md.)	Baltimore, Md.	Baltimore and Charles Streets.
6	Frnt.	2	Gulf Refining Co. (Tex.)	Port Arthur, Tex.	Dock 29, West Port Arthur, Tex.
7	Frnt.	1	Anthony O'Boyle	New York, N. Y.	11 Moore Street.
8	Frnt.	1	Charles Fix	Buffalo, N. Y.	1826 Niagara Street.
9	Frnt.	0	Thomas A. Petersen	Nome, Alaska	Teller, Alaska.
10	Frnt.	0	Nome Lighterage & Commercial Co. (Alaska)	do	
11	Frnt.	0	do	do	
12	Frnt.	0	do	do	
13	Frnt.	0	do	do	
14	Frnt.	0	do	do	
15	Frnt.	0	do	do	
16	Frnt.	0	do	do	
17	Frnt.	5	Eastern Transportation Co. (Del.)	Wilmington, Del.	Ford Building.
18	Lgt.	4	Chiarello Lighterage Corporation (N. Y.)	New York, N. Y.	130 Pearl Street.
19	Frnt.	1	Catherine Ottaviano	do	Jamaica, N. Y.
20	Frnt.	1	United Porto Rico Sugar Co. (P. R.)	San Juan, P. R.	Caguas, P. R.
21	Frnt.	1	Oriente Corporation (P. R.)	do	do.
22	Frnt.	1	Chiarello Lighterage Corporation (N. Y.)	New York, N. Y.	130 Pearl Street.
23	Frnt.	3	Bee Line Transportation Co. (Del.)	Perth Amboy, N. J.	Box 282.
24	Frnt.	2	do	do	do.
25	Frnt.	2	do	do	do.
26	Frnt.	3	Snow Marine Co. (Me.)	Rockland, Me.	do.
27	Frnt.	2	Bee Line Transportation Co. (Del.)	Perth Amboy, N. J.	do.
28	Frnt.	2	do	do	do.
29	Frnt.	2	do	do	do.
30	Frnt.	2	do	do	do.
31	Frnt.	3	Penobscot Coal & Wharf Co. (Me.)	Belfast, Me.	do.
32	Frnt.	2	Bee Line Transportation Co. (Del.)	Perth Amboy, N. J.	do.
33	Frnt.	3	C. H. Sprague & Son (Mass.)	Boston, Mass.	33 Broad Street.
34	Frnt.	2	do	do	do.
35	Frnt.	3	Robert B. Wathen	Baltimore, Md.	Pier 4, East Pratt Street.
36	Frnt.	1	Edgar F. Falcon	Rouses Point, N. Y.	Champlain, N. Y.
37	Frnt.	1	B. & O. R. R. Co. (Md.)	Baltimore, Md.	Baltimore and Charles Streets
38	Frnt.	0	Alaska Packers Association (Calif.)	Port Townsend, Wash.	Blaine, Wash.
39	Frnt.	1	Anthony O'Boyle	New York, N. Y.	11 Moore Street.
40	P.s.	1	L. L. Shaffer	Memphis, Tenn.	Lead Hill, Ark.
41	Pas.	1	State of Connecticut	Hartford, Conn.	State Capitol.
42	Frnt.	0	Booth Fisheries Co. (Del.)	Seattle, Wash.	Pier 11B, foot Wall Street.
43	Frnt.	0	do	do	do.
44	Frnt.	1	Bouchard Transportation Co. (N. Y.)	New York, N. Y.	17 Battery Place.
45	Frnt.	0	David Mutchler	Seward, Alaska	Flat, Alaska.
46	Frnt.	1	New York Central R. R. Co. (N. Y.)	New York, N. Y.	6 Beaver Street.
47	Frnt.	1	Anthony O'Boyle	do	11 Moore Street.
48	Frnt.	1	Southern Pacific Co. (Ky.)	do	Pier 49, North River.
49	Pas.	1	Shawneetown Ferry Co. (Ky.)	Louisville, Ky.	do.
50	Frnt.	1	New York Central R. R. Co. (N. Y.)	New York, N. Y.	6 Beaver Street.
51	Frnt.	1	James J. McNally	Philadelphia, Pa.	Bullitt Building.
52	Frnt.	0	Cleary Brothers (N. Y.)	New York, N. Y.	116 Broad Street.
53	Frnt.	4	Robert B. Wathen	Baltimore, Md.	Pier 4, East Pratt Street.
54	Frnt.	1	Simmons-Lee Corporation (N. Y.)	New York, N. Y.	44 Whitehall Street.
55	Frnt.	0	Bertell W. King	do	17 Battery Place.
56	Fsh.	0	Libby, McNeill & Libby (Me.)	Seattle, Wash.	88 Hamlin Street.
57	Frnt.	3	Thomas J. Howard	New York, N. Y.	1 Broadway.
58	Frnt.	1	Anthony O'Boyle	do	15 Moore Street.
59	Frnt.	1	Bertell W. King	do	do.
60	Frnt.	1	Anthony O'Boyle	do	11 Moore Street.
61	Frnt.	1	Diamond "P" Boat Line (Del.)	Philadelphia, Pa.	151 South Front Street.
62	Tnk.	1	Sun Oil Co. (N. J.)	do	1608 Walnut Street.
63	Frnt.	0	Simpson Logging Co. (Wash.)	Tacoma, Wash.	Shelton, Wash.
64	Frnt.	3	J. O. Webster	Miami, Fla.	390 Alton Road.
65	Frnt.	7	New York, Philadelphia & Norfolk R. R. Co. (Va.)	Cape Charles, Va.	
66	Frnt.	7	do	do	
67	Frnt.	7	do	do	
68	Frnt.	7	do	do	
69	Frnt.	5	do	do	
70	Frnt.	7	do	do	
71	Frnt.	7	do	do	
72	Frnt.	8	do	do	

¹² Formerly scow Hume No. 6.
¹³ Formerly barge Ellen Olney.
¹⁴ Formerly barge Maggie Donaldson.
¹⁵ Formerly U. S. Navy No. Y. C. 170.
¹⁶ Formerly barge N. Y. P. & N. R. R. barge No. 2.
¹⁷ Formerly barge N. Y. P. & N. R. R. barge No. 9.

¹⁸ Formerly (a N. Y. P. & N. R. R. barge No. 10.
¹⁹ Formerly (b N. Y. P. & N. R. R. barge No. 10.
²⁰ Formerly barge N. Y. P. & N. R. R. barge No. 14.
²¹ Formerly barge N. Y. P. & N. R. R. barge No. 16.
²² Formerly barge N. Y. P. & N. R. R. barge No. 17.

Line No.	Official No.	Rig	Name of vessel	Tonnage		Register dimensions			When built	Where built
				Gross	Net	Length	Breadth	Depth		
						Feet	Feet	Feet		
1	165641	Brg.	618	1,505	1,468	337.0	49.2	12.0	1914	Camden, N. J.
2	170341	Brg.	60	273	273	119.5	29.9	8.1	1924	do
3	165346	Brg.	SIXTY	433	433	134.4	34.1	9.7	1913	do
4	165093	Brg.	SIXTY-ONE	427	427	135.0	34.2	9.7	1912	Ambridge, Pa.
5	170542	Brg.	61	273	273	119.5	29.9	8.1	1923	Camden, N. J.
6	165094	Brg.	SIXTY-TWO	427	427	135.0	34.2	9.7	1912	Ambridge, Pa.
7	165095	Brg.	SIXTY-THREE	427	427	135.0	34.2	9.7	1912	do
8	165119	Brg.	SIXTY-FIVE	221	221	139.5	30.0	6.7	1910	Minneapolis, Minn.
9	165120	Brg.	SIXTY-SIX	221	221	139.4	30.0	6.7	1910	do
10	163110	Sow.	Skipjack	27	27	52.8	16.1	4.1	1907	Bellingham, Wash.
11	164385	Sow.	Skookum	32	32	42.9	23.2	4.0	1911	Bremerton, Wash.
12	166393	Sow.	Skookum	172	172	80.0	34.0	7.0	1925	Port Blakely, Wash.
13	169468	Sow.	Skookum II	252	252	89.9	22.0	5.5	1926	Seattle, Wash.
14	58117	Brg.	Sky Blue	465	465	129.3	28.4	12.3	1901	Rondout, N. Y.
15	168912	Brg.	Slattery	59	59	97.0	17.0	4.6	1923	Delanco, N. J.
16	168362	Brg.	Slave	8	8	30.8	11.0	3.0	1922	Cape Vincent, N. Y.
17	163096	Sow.	Smelt	27	27	52.8	16.1	4.1	1907	Bellingham, Wash.
18	58066	Sow.	Smelter	170	167	87.0	31.4	8.5	1900	Perth Amboy, N. J.
19	204224	Brg.	Smyrna	741	626	181.3	35.1	14.2	1907	Bath, Me.
20	165405	Sow.	Smyth No. 3	202	202	90.0	32.0	8.2	1913	Seattle, Wash.
21	169999	Sow.	Smyth No. 7	233	233	110.0	30.1	7.7	1921	Bremerton, Wash.
22	170000	Sow.	Smyth No. 8	232	232	109.5	30.1	7.7	1908	do
23	166019	Sow.	Snapper	16	16	39.3	16.7	2.9	1915	Molra Sound, Alaska.
24	164650	Sow.	Snyder Bros. No. 1	81	81	65.2	24.5	6.1	1911	Tacoma, Wash.
25	166659	Sow.	Sockeye	90	90	70.3	26.6	5.9	1917	Seattle, Wash.
26	162342	Brg.	SOCONY 1	526	504	160.6	30.1	12.2	1904	Sparrows Point, Md.
27	162343	Brg.	SOCONY 2	526	504	160.6	30.1	12.2	1904	do
28	210866	Brg.	SOCONY 3	775	768	202.6	36.4	13.9	1912	Galveston, Tex.
29	162366	Brg.	SOCONY 4	509	504	160.4	31.0	12.1	1904	Quincy, Mass.
30	163338	Brg.	SOCONY 7	374	374	150.0	24.0	11.1	1907	Camden, N. J.
31	163353	Brg.	SOCONY 8	374	374	150.0	24.0	11.1	1907	do
32	163359	Brg.	SOCONY 9	374	374	150.0	24.0	11.1	1907	do
33	163955	Brg.	SOCONY 10	1,113	1,100	264.0	40.1	11.6	1909	do
34	163964	Brg.	SOCONY 11	1,113	1,100	264.0	40.1	11.6	1909	do
35	163969	Brg.	SOCONY 12	774	756	225.0	36.1	10.3	1909	Newport News, Va.
36	169964	Brg.	SOCONY 14	688	688	175.0	36.1	12.1	1927	Kearny, N. J.
37	58113	Brg.	SOCONY 48	513	506	155.3	30.4	12.1	1901	Port Richmond, N. Y.
38	58091	Brg.	SOCONY 55	492	482	149.6	30.8	12.1	1900	do
39	116528	Brg.	SOCONY 57	1,381	1,310	241.2	37.0	18.4	1892	Chester, Pa.
40	167528	Brg.	SOCONY 59	200	200	100.8	32.2	7.9	1916	Mantowoc, Wis.
41	167527	Brg.	SOCONY 60	200	200	100.8	32.2	7.9	1916	do
42	162125	Brg.	SOCONY 61	495	482	156.6	30.1	12.1	1903	Port Richmond, N. Y.
43	57996	Brg.	SOCONY 72	407	407	139.4	30.1	11.0	1898	Elizabeth, N. J.
44	58093	Brg.	SOCONY 75	490	481	149.6	30.8	12.1	1900	Port Richmond, N. Y.
45	116667	Brg.	SOCONY 76	797	797	175.0	32.1	15.5	1895	West Superior, Wis.
46	57940	Brg.	SOCONY 77	342	332	143.2	22.8	11.1	1895	Elizabeth, N. J.
47	30061	Brg.	SOCONY 78	342	332	143.2	22.8	11.1	1895	do
48	164241	Brg.	SOCONY 97	333	333	150.0	23.2	12.2	1910	Port Richmond, N. Y.
49	164242	Brg.	SOCONY 98	333	333	150.0	23.2	12.2	1910	do
50	164243	Brg.	SOCONY 99	333	333	150.0	23.2	12.2	1910	do
51	167852	Brg.	SOCONY 100	402	402	149.6	27.1	11.2	1920	Mariners Harbor, N. Y.
52	167853	Brg.	SOCONY 101	402	402	149.6	27.1	11.2	1920	do
53	167854	Brg.	SOCONY 102	402	402	149.6	27.1	11.2	1920	do
54	167855	Brg.	SOCONY 103	402	402	149.6	27.1	11.2	1920	do
55	167856	Brg.	SOCONY 104	402	402	149.6	27.1	11.2	1920	do
56	167857	Brg.	SOCONY 105	402	402	149.6	27.1	11.2	1920	do
57	167994	Brg.	SOCONY 106	402	402	149.6	27.1	11.2	1920	do
58	168148	Brg.	SOCONY 107	402	402	149.6	27.1	11.2	1921	do
59	168149	Brg.	SOCONY 108	402	402	149.6	27.1	11.2	1921	do
60	168150	Brg.	SOCONY 109	402	402	149.6	27.1	11.2	1921	do
61	169848	Brg.	SOCONY 111	1,145	1,145	251.5	40.1	12.7	1927	Lorain, Ohio.
62	169849	Brg.	SOCONY 112	1,145	1,145	251.5	40.1	12.7	1927	do
63	168196	Brg.	SOCONY No. 113	1,105	1,066	252.0	40.2	12.9	1921	Mariners Harbor, N. Y.
64	168195	Brg.	SOCONY No. 114	1,105	1,066	252.0	40.2	12.9	1921	do
65	168197	Brg.	SOCONY No. 115	1,105	1,066	252.0	40.2	12.9	1921	do
66	167960	Brg.	SOCONY 118	1,094	1,065	252.0	40.2	12.9	1920	Long Island City, N. Y.

1 Formerly barge N. Y. P. & N. R. R. barge No. 18.
 2 Formerly scow Chesley No. 13.
 3 Formerly U. S. N. scow No. Y. C. 359.
 4 Formerly U. S. N. scow Y. O. 192.
 5 Formerly barge a S. O. Co. No. 1.
 6 Formerly barge b S. T. Co. No. 1.
 7 Formerly barge a S. O. Co. No. 2.
 8 Formerly barge b S. T. Co. No. 2.
 9 Formerly schooner barge Gen'l Pettibone.
 10 Formerly barge a S. O. Co. No. 4.
 11 Formerly barge b S. T. Co. No. 4.
 12 Formerly barge a S. O. Co. No. 7.
 13 Formerly barge b S. T. Co. No. 7.

14 Formerly barge a S. O. Co. No. 8.
 15 Formerly barge b S. T. Co. No. 8.
 16 Formerly barge a S. O. Co. No. 9.
 17 Formerly barge b S. T. Co. No. 9.
 18 Formerly barge a S. O. Co. No. 10.
 19 Formerly barge b S. T. Co. No. 10.
 20 Formerly barge a S. O. Co. No. 11.
 21 Formerly barge b S. T. Co. No. 11.
 22 Formerly barge a C. Standard Oil Co. of La.-O.
 23 Formerly barge b S. O. Co. of N. Y. No. 12.
 24 Formerly barge c S. T. Co. No. 12.
 25 Formerly barge Century.
 26 Formerly barge a S. O. Co. No. 48.
 27 Formerly barge b S. T. Co. No. 48.

Unrigged Vessels

739

Line No.	Service	Crew	Name of owner	Home port	Address of owner
1	Frt.	7	New York, Philadelphia & Norfolk R. R. Co. (Va.)	Cape Charles, Va.	
2	Frt.	2	Warner Co. (Del.)	Philadelphia, Pa.	1518 Walnut Street.
3	Frt.	1	Texas Co. (Del.)	Wilmington, Del.	7 West Tenth Street.
4	Frt.	3	Texas Co. (Calif.)	Los Angeles, Calif.	929 South Broadway.
5	Frt.	2	do.	do.	Do.
6	Frt.	3	Texas Co. (Del.)	Wilmington, Del.	7 West Tenth Street.
7	Tnk.	2	Sylvestre Petroleum Transport Co. (Conn.)	New York, N. Y.	420 Lexington Avenue.
8	Pas.	2	B. O. Nichols	Tampa, Fla.	3212 Bay to Bay Boulevard.
9	Frt.	2	do.	do.	Do.
10	Frt.	0	Alaska Packers Association (Calif.)	Port Townsend, Wash.	Blaine, Wash.
11	Frt.	0	Albert Haugland	Seattle, Wash.	Anacortes, Wash.
12	Frt.	1	American Pile Driving Co. (Wash.)	Port Townsend, Wash.	Everett, Wash.
13	Frt.	0	Albert Haugland	Seattle, Wash.	Anacortes, Wash.
14	Frt.	1	James McWilliams Blue Line (N. J.)	New York, N. Y.	1 Broadway.
15	Frt.	1	Container Corporation of America (Del.)	Philadelphia, Pa.	628 Pioneer Building.
16	Frt.	1	W. E. Dodge	Cape Vincent, N. Y.	
17	Frt.	0	Alaska Packers Association (Calif.)	Port Townsend, Wash.	Blaine, Wash.
18	Frt.	1	Wright & Cobb Lighterage Co. (N. Y.)	New York, N. Y.	17 Battery Place.
19	Frt.	3	Robert B. Wathen	Baltimore, Md.	Pier 4, East Pratt Street.
20	Frt.	0	Delta V. Smyth	Tacoma, Wash.	819 Midway Street, Olympia, Wash.
21	Frt.	1	do.	do.	Do.
22	Frt.	1	do.	do.	Do.
23	Fsh.	0	Libby, McNeill & Libby (Me.)	Seattle, Wash.	88 Hamlin Street.
24	Frt.	0	Clear Fir Lumber Co. (Wash.)	Tacoma, Wash.	320 North Takoma Avenue.
25	Fsh.	2	Farwest Fisheries (Wash.)	Seattle, Wash.	628 Pioneer Building.
26	Tnk.	2	Standard Transportation Co. (Del.)	New York, N. Y.	26 Broadway.
27	Tnk.	2	do.	do.	Do.
28	Tnk.	5	do.	do.	Do.
29	Tnk.	2	do.	do.	Do.
30	Tnk.	3	do.	do.	Do.
31	Tnk.	2	do.	do.	Do.
32	Tnk.	2	do.	do.	Do.
33	Tnk.	3	do.	do.	Do.
34	Tnk.	1	do.	do.	Do.
35	Frt.	3	do.	do.	Do.
36	Tnk.	2	do.	do.	Do.
37	Tnk.	2	do.	do.	Do.
38	Tnk.	1	do.	do.	Do.
39	Tnk.	7	do.	do.	Do.
40	Tnk.	1	do.	do.	Do.
41	Tnk.	3	do.	do.	Do.
42	Tnk.	4	do.	do.	Do.
43	Tnk.	2	do.	do.	Do.
44	Tnk.	1	do.	do.	Do.
45	Tnk.	3	do.	do.	Do.
46	Tnk.	1	do.	do.	Do.
47	Tnk.	2	do.	do.	Do.
48	Tnk.	1	do.	do.	Do.
49	Tnk.	1	do.	do.	Do.
50	Tnk.	1	do.	do.	Do.
51	Frt.	1	do.	do.	Do.
52	Frt.	1	do.	do.	Do.
53	Tnk.	3	do.	do.	Do.
54	Tnk.	1	do.	do.	Do.
55	Tnk.	2	do.	do.	Do.
56	Frt.	1	do.	do.	Do.
57	Tnk.	2	do.	do.	Do.
58	Frt.	2	do.	do.	Do.
59	Frt.	2	do.	do.	Do.
60	Frt.	2	do.	do.	Do.
61	Frt.	4	do.	do.	Do.
62	Frt.	4	do.	do.	Do.
63	Tnk.	4	do.	do.	Do.
64	Frt.	5	do.	do.	Do.
65	Frt.	4	do.	do.	Do.
66	Tnk.	6	do.	do.	Do.

- 17 Formerly barge (a S. O. Co. No. 55.
b S. T. Co. No. 55.
a S. O. Co. of N. Y. No. 57.
- 18 Formerly barge (b S. O. Co. No. 57.
c S. T. Co. No. 57.
a S. O. Co. No. 61.
- 19 Formerly barge (b S. T. Co. No. 61.
a S. O. Co. No. 72.
- 20 Formerly barge (b S. T. Co. No. 72.
a S. O. Co. No. 75.
b S. T. Co. No. 75.
- 21 Formerly barge (a S. O. Co. No. 76.
b S. T. Co. No. 76.
- 22 Formerly barge (b S. T. Co. No. 76.

- 23 Formerly barge (a S. O. Co. No. 77.
b S. T. Co. No. 77.
a A. R. Co. No. 78.
- 24 Formerly barge (b S. O. Co. of N. Y. No. 78.
c S. T. Co. No. 78.
a S. O. Co. No. 97.
- 25 Formerly barge (b S. T. Co. No. 97.
a S. O. Co. No. 98.
b S. T. Co. No. 98.
- 26 Formerly barge (a S. O. Co. No. 98.
b S. T. Co. No. 99.
a S. O. Co. No. 99.
- 27 Formerly barge (b S. T. Co. No. 99.

Line No.	Official No.	Rig	Name of vessel	Tonnage		Register dimensions			When built	Where built
				Gross	Net	Length	Breadth	Depth		
1	167961	Brg.	SOCONY 117	1,094	1,065	252.0	40.2	12.9	1920	Long Island City, N. Y.
2	167962	Brg.	SOCONY 118	1,094	1,065	252.0	40.2	12.9	1920	do
3	167963	Brg.	SOCONY 119	1,094	1,065	252.0	40.2	12.9	1920	do
4	164621	Brg.	SOCONY 120	1,198	1,097	248.0	40.0	13.2	1911	Lorain, Ohio
5	164639	Brg.	SOCONY 121	1,201	1,101	248.0	40.0	13.2	1911	do
6	164662	Brg.	SOCONY 122	1,201	1,101	248.0	40.0	13.2	1911	do
7	163097	Sew.	Sole	27	27	52.8	10.1	4.1	1907	Bellingham, Wash.
8	162190	Sew.	Solomon	27	27	41.3	20.6	4.0	1904	Seattle, Wash.
9	167726	Brg.	Solon	490	490	117.5	31.0	13.6	1919	Kingston, N. Y.
10	165034	Brg.	Solway	8	8	45.0	11.9	1.9	1912	Solway, Tenn.
11	165181	Brg.	Solvay	424	405	99.8	31.3	8.2	1913	Mariners Harbor, N. Y.
12	162557	Brg.	Somerset	151	104	80.0	28.0	8.0	1905	Baltimore, Md.
13	169331	Brg.	Somerset	445	445	100.0	32.2	7.7	1925	Newburgh, N. Y.
14	165451	Brg.	Sonoma	239	239	95.2	34.2	8.7	1913	Brooklyn, N. Y.
15	165322	Sew.	Sound Packet Lines No. 4	377	377	85.0	28.0	8.0	1913	Port Blakely, Wash.
16	57888	Brg.	South America	357	331	160.6	24.0	12.8	1865	Havre de Grace, Md.
17	169379	Brg.	SOUTH BEND	268	268	100.0	31.2	9.2	1925	Boston, Mass.
18	168945	Brg.	Southern California Fish	64	64	58.3	28.8	2.9	1923	San Pedro, Calif.
19	160784	Brg.	Southern Cross	227	227	94.2	32.1	8.4	1917	Brooklyn, N. Y.
20	169650	Brg.	South Pittsburg Ferry	9	9	48.9	11.6	2.6	1926	South Pittsburg, Tenn.
21	166367	Brg.	Southport	242	235	100.7	34.8	7.4	1916	Wilmington, Del.
22	167777	Brg.	Spillway	354	354	106.0	29.0	11.1	1918	Kingston, N. Y.
23	104866	Brg.	Squawbetty	380	370	130.4	32.2	8.5	1912	Chelsea, Mass.
24	163443	Brg.	Stafford	218	193	100.3	23.2	9.6	1908	Tottenville, N. Y.
25	170201	Brg.	Stafford	235	235	99.4	32.8	7.9	1927	Newburgh, N. Y.
26	165579	Sew.	Standard No. 1	226	226	90.0	34.0	8.7	1914	Seattle, Wash.
27	169446	Brg.	Standard Oil Co. Barge No. 10	136	136	74.0	24.5	5.5	1900	Wilmington, Calif.
28	165108	Brg.	STANDOIL No. 1	433	433	134.4	34.1	9.7	1913	Camden, N. J.
29	57997	Brg.	STANDOIL No. 2	407	407	139.4	30.1	11.0	1898	Elizabethport, N. J.
30	162345	Brg.	STANDOIL No. 3	509	504	160.4	31.0	12.1	1904	Quincy, Mass.
31	165092	Brg.	STANDOIL No. 4	580	580	189.2	23.8	12.6	1912	Philadelphia, Pa.
32	168190	Brg.	STANDOIL No. 5	962	930	199.2	38.2	14.4	1921	Baltimore, Md.
33	209668	Brg.	STANDOIL No. 6	848	721	197.3	35.0	14.4	1912	Port Richmond, N. Y.
34	168915	Brg.	STANDOIL No. 101	163	160	135.0	23.1	5.7	1924	Sparrows Point, Md.
35	168916	Brg.	STANDOIL No. 102	163	160	135.0	23.1	5.7	1924	do
36	168917	Brg.	STANDOIL No. 103	163	160	135.0	23.1	5.7	1924	do
37	168934	Brg.	STANDOIL No. 104	163	160	135.0	23.1	5.7	1924	do
38	168935	Brg.	STANDOIL No. 105	163	160	135.0	23.1	5.7	1924	do
39	168936	Brg.	STANDOIL No. 106	163	160	135.0	23.1	5.7	1924	do
40	162070	Brg.	Stapleton	147	130	81.5	28.2	7.4	1903	Port Richmond, N. Y.
41	170195	Brg.	Star City	11	11	60.0	11.0	2.0	1923	Point Marion, Pa.
42	167545	Sew.	Starfish	52	52	61.5	17.7	5.9	1919	Bellingham, Wash.
43	170253	Sew.	Star No. 1	16	16	45.2	13.8	3.2	1929	do
44	57963	Sew.	Star No. 3	14	14	41.0	12.0	3.0	1897	Point Roberts, Wash.
45	169244	Sew.	Star No. 5	28	28	52.0	16.0	4.0	1924	Eliza Island, Wash.
46	169245	Sew.	Star No. 6	28	28	52.0	16.0	4.0	1925	do
47	169246	Sew.	Star No. 7	28	28	52.0	16.5	4.0	1925	do
48	169247	Sew.	Star No. 8	28	28	52.0	16.5	4.0	1925	do
49	169248	Sew.	Star No. 9	28	28	52.0	16.5	4.0	1925	do
50	58020	Sew.	Star No. 10	24	24	52.0	16.3	3.6	1899	New Whatcom, Wash.
51	169281	Sew.	Star No. 10	28	28	52.0	16.5	4.0	1925	Bellingham, Wash.
52	169282	Sew.	Star No. 11	28	28	52.0	16.5	4.0	1925	do
53	169283	Sew.	Star No. 12	28	28	52.0	16.5	4.0	1925	do
54	58023	Sew.	Star No. 13	63	63	62.0	16.3	3.6	1899	New Whatcom, Wash.
55	58036	Sew.	Star No. 15	59	59	52.0	16.3	3.6	1899	do
56	58028	Sew.	Star No. 17	24	24	52.0	16.3	3.6	1899	do
57	58030	Sew.	Star No. 19	24	24	52.0	16.3	3.6	1899	do
58	58031	Sew.	Star No. 20	24	24	52.0	16.3	3.6	1899	do
59	58034	Sew.	Star No. 23	24	24	52.0	16.3	3.6	1899	do
60	58040	Sew.	Star No. 26	24	24	52.0	16.3	3.6	1899	do
61	58041	Sew.	Star No. 27	24	24	52.0	16.3	3.6	1899	do
62	58042	Sew.	Star No. 28	24	24	52.0	16.3	3.6	1899	do
63	58043	Sew.	Star No. 29	24	24	52.0	16.3	3.6	1899	do
64	58044	Sew.	Star No. 30	64	64	62.0	16.3	3.6	1899	do
65	58046	Sew.	Star No. 32	24	24	52.0	16.3	3.6	1899	do
66	58047	Sew.	Star No. 33	13	13	46.3	12.9	3.0	1899	do
67	58072	Sew.	Star No. 35	24	24	50.8	16.0	3.8	1900	do
68	58081	Sew.	Star No. 37	24	24	50.8	16.0	3.8	1900	do
69	58063	Sew.	Star No. 39	24	24	50.8	16.0	3.8	1900	do
70	58064	Sew.	Star No. 40	24	24	50.8	16.0	3.8	1900	do
71	58085	Sew.	Star No. 41	24	24	50.8	16.0	3.8	1900	do
72	58067	Sew.	Star No. 43	24	24	50.8	16.0	3.8	1900	do
73	58089	Sew.	Star No. 45	24	24	51.6	16.5	3.6	1900	do
74	163843	Sew.	Star No. 46	26	26	51.0	15.9	4.1	1909	Bellingham, Wash.
75	163844	Sew.	Star No. 47	26	26	51.0	15.9	4.1	1909	do

1 Formerly barge ^a S. O. Co. No. 120.
^b S. T. Co. No. 120.
 2 Formerly barge ^a S. O. Co. No. 121.
^b S. T. Co. No. 121.
 3 Formerly barge ^a S. O. Co. No. 122.
^b S. T. Co. No. 122.

4 Formerly barge ^a Edgar, Jr.
^b Mary C. Hughes.
 5 Formerly barge H. S. & R. Co. No. 1.
 6 Formerly barge Fifty-eight.
 7 Formerly barge ^a S. O. Co. N. 52.
^b S. O. Co. No. 2.

Unrigged Vessels

741

Line No.	Service	Crew	Name of owner	Home port	Address of owner
1	Frt.	4	Standard Transportation Co. (Del.)	New York, N. Y.	26 Broadway.
2	Tnk.	2	do	do	Do.
3	Tnk.	5	do	do	Do.
4	Tnk.	4	do	do	Do.
5	Tnk.	4	do	do	Do.
6	Tnk.	4	do	do	Do.
7	Frt.	0	Diamond K. Packing Co. (T. A.)	Juneau, Alaska	
8	Frt.	0	Thomas A. Petersen	Nome, Alaska	Teller, Alaska.
9	Frt.	1	W. F. & R. Boat Builders (N. Y.)	New York, N. Y.	1 Broadway.
10	Fer.	1	Peter E. Blow	Chattanooga, Tenn.	Knoxville, Tenn.
11	Frt.	1	New York Central R. R. Co. (N. Y.)	New York, N. Y.	6 Beaver Street.
12	Frt.	1	B. & O. R. R. Co. (Md.)	Baltimore, Md.	Baltimore and Charles Streets.
13	Frt.	1	New York Central R. R. Co. (N. Y.)	New York, N. Y.	6 Beaver Street.
14	Frt.	1	Southern Pacific Co. (Ky.)	do	Pier 49, North River.
15	Frt.	0	Canyon Lumber Co. (Wash.)	Seattle, Wash.	Everett, Wash.
16	Frt.	1	Thames Towboat Co. (Conn.)	New London, Conn.	224 Bank Street.
17	Frt.	1	New York Central R. R. Co. (N. Y.)	New York, N. Y.	6 Beaver Street.
18	Fsh.	1	Southern California Fish Co. (Calif.)	Los Angeles, Calif.	Terminal Island, Calif.
19	Frt.	1	Atlantic Lighterage Corporation (N. Y.)	New York, N. Y.	17 Battery Place.
20	Fer.	1	J. H. Graham	Chattanooga, Tenn.	Long Island, Ala.
21	Frt.	1	New York & Cuba Mail S. S. Co. (Me.)	New York, N. Y.	Foot Wall Street.
22	Frt.	1	John T. Egan	Albany, N. Y.	Kingston, N. Y.
23	Frt.	1	Staples Coal Co. (Mass.)	Fall River, Mass.	Taunton, Mass.
24	Frt.	1	Joseph J. Flannery	New York, N. Y.	15 Moore Street.
25	Frt.	1	New York Central R. R. Co. (N. Y.)	do	6 Beaver Street.
26	Frt.	0	Alice M. Clapp	Seattle, Wash.	902 Twenty-second Avenue.
27	Tnk.	2	Standard Oil Co. of California (Del.)	San Diego, Calif.	Union Building.
28	Tnk.	1	Standard Shipping Co. (Del.)	Norfolk, Va.	
29	Tnk.	4	do	Baltimore, Md.	
30	Tnk.	4	do	do	
31	Tnk.	5	do	do	
32	Tnk.	5	do	do	
33	Tnk.	7	do	do	
34	Tnk.	1	Standard Oil Co. (N. J.)	Wilmington, Del.	7 West Tenth Street.
35	Tnk.	1	Standard Shipping Co. (Del.)	do	Do.
36	Tnk.	1	do	do	Do.
37	Tnk.	1	do	do	Do.
38	Tnk.	1	do	do	Do.
39	Tnk.	1	do	do	Do.
40	Frt.	2	B. & O. R. R. Co. (Md.)	Baltimore, Md.	Baltimore and Charles Streets.
41	Fer.	1	Star City Ferry Co. (W. Va.)	Pittsburgh, Pa.	Star City, W. Va.
42	Fsh.	0	Alaska Packers Association (Calif.)	Wrangell, Alaska	
43	Fsh.	0	Pacific American Fisheries (Me.)	Seattle, Wash.	South Bellingham, Wash.
44	Fsh.	0	do	do	Do.
45	Fsh.	0	do	do	Do.
46	Fsh.	0	do	do	Do.
47	Fsh.	0	do	do	Do.
48	Fsh.	0	do	do	Do.
49	Frt.	1	do	do	Do.
50	Fsh.	0	do	do	Do.
51	Fsh.	0	do	do	Do.
52	Fsh.	0	do	do	Do.
53	Fsh.	0	do	do	Do.
54	Fsh.	0	do	do	Do.
55	Fsh.	0	do	do	Do.
56	Frt.	0	J. W. Moore	do	La Conner, Wash.
57	Fsh.	0	Pacific American Fisheries (Me.)	do	South Bellingham, Wash.
58	Fsh.	0	do	do	Do.
59	Fsh.	0	do	do	Do.
60	Frt.	0	H. T. Cayou	do	Deer Harbor, Wash.
61	Frt.	0	do	do	Do.
62	Fsh.	0	Pacific American Fisheries (Me.)	do	South Bellingham, Wash.
63	Fsh.	0	do	do	Do.
64	Fsh.	0	do	do	Do.
65	Frt.	0	John W. Moore	do	La Conner, Wash.
66	Fsh.	0	Pacific American Fisheries (Me.)	do	South Bellingham, Wash.
67	Fsh.	0	do	do	Do.
68	Fsh.	0	do	do	Do.
69	Frt.	0	O. H. Matterand	do	Stanwood, Wash.
70	Frt.	0	Foss Co. (Wash.)	do	Bolcom Dock.
71	Fsh.	0	Pacific American Fisheries (Me.)	do	South Bellingham, Wash.
72	Fsh.	0	do	do	Do.
73	Fsh.	0	do	do	Do.
74	Fsh.	0	Annette Island Packing Co. (Wash.)	do	Do.
75	Fsh.	0	Pacific American Fisheries (Me.)	do	Do.

⁸ Formerly barge S. O. Co. No. 3.

⁹ Formerly barge ^a John J. Dempsey.

¹⁰ Formerly barge ^b S. O. Co. No. 4.

¹¹ Formerly barge S. O. Co. No. 5.

^a S. O. Co. No. 62.

¹¹ Formerly ga. s. ^b S. T. Co. No. 62.

^c Socony 62.

Line No.	Official No.	Rig	Name of vessel	Tonnage		Register dimensions			When built	Where built
				Gross	Net	Length	Breadth	Depth		
1	163845	Scw.	Star No. 48	26	26	51.0	15.9	4.1	1909	Bellingham, Wash.
2	163859	Scw.	Star No. 49	26	26	51.0	15.9	4.1	1909	do
3	164751	Scw.	Star No. 50	25	25	51.4	15.9	4.0	1912	Eliza Island, Wash.
4	164752	Scw.	Star No. 51	25	25	51.4	15.9	4.0	1912	do
5	164771	Scw.	Star No. 52	17	17	43.1	15.1	3.5	1912	do
6	164772	Scw.	Star No. 53	17	17	43.1	15.1	3.5	1912	do
7	165822	Scw.	Star No. 54	24	24	52.0	15.9	3.8	1914	do
8	166046	Scw.	Star No. 55	24	24	52.6	15.9	4.1	1915	Bellingham, Wash.
9	166047	Scw.	Star No. 56	24	24	52.6	15.9	4.1	1915	do
10	166048	Scw.	Star No. 57	24	24	52.6	15.9	4.1	1915	do
11	166049	Scw.	Star No. 58	24	24	52.6	15.9	4.1	1915	do
12	166050	Scw.	Star No. 59	24	24	52.6	15.9	4.1	1915	do
13	166051	Scw.	Star No. 60	24	24	52.6	15.9	4.1	1915	do
14	166907	Scw.	Star No. 61	27	27	52.0	15.9	4.3	1917	do
15	166908	Scw.	Star No. 62	27	27	52.0	15.9	4.3	1917	do
16	166909	Scw.	Star No. 63	27	27	52.0	15.9	4.3	1917	do
17	166910	Scw.	Star No. 64	27	27	52.0	15.9	4.3	1917	do
18	166911	Scw.	Star No. 65	27	27	52.0	15.9	4.3	1917	do
19	166994	Scw.	Star No. 66	27	27	52.0	15.9	4.3	1917	do
20	166995	Scw.	Star No. 67	27	27	52.0	15.9	4.3	1917	do
21	166996	Scw.	Star No. 68	27	27	52.0	15.9	4.3	1917	do
22	166929	Scw.	Star No. 69	111	111	66.4	23.6	3.7	1923	do
23	170276	Scw.	Star No. 70	39	39	61.4	17.9	4.3	1929	do
24	170290	Scw.	Star No. 71	39	39	61.4	17.9	4.2	1929	do
25	170297	Scw.	Star No. 72	39	39	61.4	17.9	4.2	1929	do
26	170298	Scw.	Star No. 73	39	39	61.4	17.9	4.2	1929	do
27	170386	Scw.	Star No. 74	39	39	61.4	17.9	4.2	1929	do
28	170387	Scw.	Star No. 75	39	39	61.4	17.9	4.2	1929	do
29	170648	Scw.	Star No. 76	36	36	60.1	17.9	4.0	1930	do
30	170552	Scw.	Star No. 77	36	36	60.1	17.9	4.0	1930	do
31	170661	Scw.	Star No. 78	36	36	60.5	17.9	4.0	1930	do
32	168174	Brg.	State Line	15	15	64.2	12.0	2.5	1921	Mount Carmel, Ill.
33	58140	Brg.	Staunton	146	128	81.0	28.2	7.4	1903	Port Richmond, N. Y.
34	163911	Brg.	Staunton	429	429	184.4	23.8	11.0	1909	Elkton, Md.
35	170515	Brg.	STEEL WELD	388	383	118.0	36.0	11.0	1929	Groton, Conn.
36	58019	Brg.	Stella	151	118	80.0	28.5	7.4	1899	Brooklyn, N. Y.
37	166672	Brg.	Stephens-Hill	11	11	85.0	11.4	1.5	1917	Oil Trough, Ark.
38	58058	Brg.	Sterling	413	391	101.3	30.0	7.6	1899	Brooklyn, N. Y.
39	169787	Brg.	Sterling, Jr.	320	320	112.0	34.1	9.2	1927	Newburgh, N. Y.
40	170004	Scw.	Sterling No. 1	626	626	109.7	30.1	7.7	1908	Bremerton, Wash.
41	166392	Brg.	Steve Scully	448	448	113.3	28.0	13.4	1916	South Rondout, N. Y.
42	57993	Scw.	Stevenson No. 3	78	78	80.5	22.0	5.3	1898	Seattle, Wash.
43	57989	Scw.	Stevenson No. 4	64	64	75.0	20.5	5.2	1898	do
44	58076	Scw.	Stimson No. 4	80	80	80.5	22.0	5.4	1900	Ballard, Wash.
45	58077	Scw.	Stimson No. 5	39	39	60.8	20.0	4.0	1900	do
46	58101	Scw.	Stimson No. 7	162	162	100.0	26.0	7.2	1901	do
47	165839	Scw.	Stimson No. 9	181	181	90.0	28.0	7.6	1915	Seattle, Wash.
48	165861	Scw.	Stimson No. 10	163	163	89.8	28.0	7.6	1915	do
49	166074	Scw.	Stimson No. 11	163	163	89.8	28.0	7.6	1915	do
50	167858	Scw.	Stimson No. 12	169	169	90.0	28.0	7.8	1920	do
51	167897	Scw.	Stimson No. 14	169	169	90.0	28.0	7.8	1920	do
52	168412	Scw.	Stimson No. 15	249	249	100.0	32.0	8.9	1922	do
53	165411	Brg.	Stockton	248	240	95.5	34.2	8.9	1913	Brooklyn, N. Y.
54	169966	Scw.	Stony Island	75	75	78.1	22.5	5.5	1923	Detroit, Mich.
55	168902	Scw.	Stuart No. 1	31	31	55.6	15.9	4.1	1924	Seattle, Wash.
56	169493	Scw.	Stuart No. 2	30	30	55.4	15.8	4.2	1926	Bellingham, Wash.
57	166853	Cnl.	Stuart II. Brown	141	141	96.6	17.7	8.4	1912	Schuylerville, N. Y.
58	163109	Scw.	Sturgeon	27	27	52.8	16.1	4.1	1907	Bellingham, Wash.
59	163352	Brg.	Success	288	288	110.5	33.2	8.6	1907	Brooklyn, N. Y.
60	163388	Brg.	Success	412	412	184.0	23.3	11.0	1916	Pocomoke City, Md.
61	167335	Scw.	Success (concrete)	325	325	116.0	34.0	9.2	1918	Seattle, Wash.
62	165319	Brg.	Sue	353	353	39.1	29.9	6.8	1913	Suffolk, Va.
63	169501	Brg.	Summer Girl No. 2	96	96	123.0	24.0	3.4	1926	Madison, Ind.
64	164246	Brg.	Summit Hill	739	641	160.8	35.0	14.7	1910	Noank, Conn.
65	166070	Brg.	Summitville	471	471	113.4	30.4	13.2	1915	Rondout, N. Y.
66	57879	Scw.	Sun	153	153	79.3	30.0	7.6	1884	Brooklyn, N. Y.
67	166097	Scw.	Sunny Point No. 2	10	10	34.8	12.3	3.0	1915	Sunny Point, Alaska.
68	58099	Brg.	Sunnyside	144	127	80.0	28.3	7.4	1901	Port Richmond, N. Y.
69	169906	Brg.	SUNOCO No. 3	200	200	110.1	22.8	9.7	1924	Chester, Pa.
70	168306	Scw.	Sunset	328	328	110.2	33.9	10.0	1921	Port Blakely, Wash.
71	167343	Brg.	Sunset	399	399	95.9	30.0	13.5	1916	South Rondout, N. Y.
72	170303	Scw.	Sunset No. 1	30	30	51.0	20.6	3.5	1925	Seldovia, Alaska.
73	170160	Scw.	Sunset No. 2	324	324	99.8	35.8	10.1	1928	Port Blakely, Wash.
74	166474	Brg.	Sunshine	333	333	111.2	34.8	9.1	1915	Perth Amboy, N. J.
75	168256	Brg.	Sunshine	147	147	90.0	18.0	3.0	1921	Clarington, Ohio.
76	168343	Brg.	Sunshine	273	273	109.6	30.1	9.0	1908	Kingston, N. Y.
77	168455	Brg.	Superior	412	412	184.0	23.3	11.0	1916	Pocomoke, Md.
78	169266	Brg.	Superior	62	50	63.9	29.8	3.2	1925	Los Angeles, Calif.

¹ Formerly scow U. S. N. "Y. C. No. 171."

² Formerly barge Adams.

Unrigged Vessels

743

Line No.	Service	Crew	Name of owner	Home port	Address of owner
1	Frt.	0	Annette Island Packing Co. (Wash.)	Seattle, Wash.	South Bellingham, Wash.
2	Fsh.	0	Pacific American Fisheries (Me.)	do.	Do.
3	Frt.	0	do.	do.	Do.
4	Frt.	0	do.	do.	Do.
5	Fsh.	0	do.	Juneau, Alaska	Do.
6	Frt.	0	do.	do.	Do.
7	Fsh.	0	do.	Seattle, Wash.	Do.
8	Fsh.	0	do.	do.	Do.
9	Fsh.	0	do.	do.	Do.
10	Fsh.	0	do.	do.	Do.
11	Fsh.	0	do.	do.	Do.
12	Fsh.	0	do.	do.	Do.
13	Fsh.	0	do.	do.	Do.
14	Fsh.	0	do.	do.	Do.
15	Fsh.	0	do.	do.	Do.
16	Fsh.	0	do.	do.	Do.
17	Fsh.	0	do.	do.	Do.
18	Fsh.	0	do.	do.	Do.
19	Fsh.	0	do.	do.	Do.
20	Fsh.	0	do.	do.	Do.
21	Fsh.	0	do.	do.	Do.
22	Frt.	0	do.	do.	Do.
23	Fsh.	0	do.	do.	Do.
24	Fsh.	0	do.	do.	Do.
25	Fsh.	0	do.	do.	Do.
26	Fsh.	0	do.	do.	Do.
27	Fsh.	0	do.	do.	Do.
28	Fsh.	0	do.	do.	Do.
29	Fsh.	0	do.	do.	Do.
30	Fsh.	0	do.	do.	Do.
31	Fsh.	0	do.	do.	Do.
32	Pas.	1	Henry Beuligman	Evansville, Ind.	Mount Carmel, Ill.
33	Frt.	2	B. & O. R. R. Co. (Md.)	Baltimore, Md.	Baltimore and Charles Streets.
34	Frt.	1	Southern Transportation Co. (N. J.)	Philadelphia, Pa.	Commercial Trust Building.
35	Frt.	4	Electric Boat Co. (N. J.)	New York, N. Y.	11 Pine Street.
36	Frt.	1	Manhattan Lighterage Corporation (N. Y.)	do.	17 Battery Place.
37	Pas.	1	W. M. Hines	Memphis, Tenn.	Newport, Ark.
38	Frt.	1	New York Central R. R. Co. (N. Y.)	New York, N. Y.	6 Beaver Street.
39	Frt.	1	New York Trap Rock Corporation (N. Y.)	do.	250 Park Avenue.
40	Fsh.	0	Sterling Fish Co. (Wash.)	Seattle, Wash.	
41	Frt.	1	M. & J. Tracy (N. Y.)	New York, N. Y.	1 Broadway.
42	Frt.	0	Tacoma Tug & Barge Co. (Wash.)	Tacoma, Wash.	N. P. Dock.
43	Frt.	0	Foss Launch & Tug Co. (Wash.)	do.	400 Dock Street.
44	Frt.	0	Foss Co. (Wash.)	Seattle, Wash.	Bolcom Dock.
45	Fsh.	0	United Fishermen's Packing Co. (Wash.)	do.	Smith Tower Building.
46	Frt.	0	Simpson Logging Co. (Wash.)	Tacoma, Wash.	Shelton, Wash.
47	Frt.	0	Stimson Mill Co. (Wash.)	Seattle, Wash.	Vernon and Shilshole Streets.
48	Frt.	0	do.	do.	Do.
49	Frt.	0	do.	do.	Do.
50	Frt.	0	do.	do.	Do.
51	Frt.	0	do.	do.	Do.
52	Frt.	0	do.	do.	Do.
53	Frt.	1	Southern Pacific Co. (Ky.)	New York, N. Y.	Pier 49, North River.
54	Msc.	1	Waterways Engineering Co. (Wis.)	Milwaukee, Wis.	924 McDonald Street, Green Bay, Wis.
55	Frt.	0	Stuart Corporation (Wash.)	Ketchikan, Alaska	
56	Fsh.	0	do.	Seattle, Wash.	
57	Frt.	1	Henry Gordon	New York, N. Y.	11 Moore Street.
58	Frt.	0	Alaska Packers Association (Calif.)	Seattle, Wash.	Blaine, Wash.
59	Frt.	1	James P. McAllister	New York, N. Y.	17 State Street.
60	Frt.	2	Diamond "P" Transportation Co. (Del.)	Philadelphia, Pa.	151 South Front Street.
61	Frt.	0	G. W. Ninemire	Seattle, Wash.	Montesano, Wash.
62	Frt.	1	Covered Barges (N. Y.)	New York, N. Y.	17 State Street.
63	Pas.	2	Grant Dean	Louisville, Ky.	Frankfort, Ky.
64	Frt.	2	Lehigh Coal & Navigation Co. (Pa.)	New York, N. Y.	143 Liberty Street.
65	Frt.	1	M. and J. Tracy (N. Y.)	do.	1 Broadway.
66	Frt.	1	A. P. Scott	do.	115-16 One hundred and sixty-ninth street, Jamaica, N. Y.
67	Fsh.	0	Alaska Pacific Salmon Corporation (Del.)	Ketchikan, Alaska	
68	Frt.	2	B. & O. R. R. Co. (Md.)	Baltimore, Md.	Baltimore and Charles Streets.
69	Tnk.	2	Sun Oil Co. (N. J.)	Philadelphia, Pa.	1608 Walnut Street.
70	Frt.	6	Salmon Bay Sand & Gravel Co. (Wash.)	Seattle, Wash.	5228 Shilshole Avenue.
71	Frt.	1	Anthony O'Boyle	New York, N. Y.	11 Moore Street.
72	Fsh.	0	W. D. Wandling	Seward, Alaska	Anchorage, Alaska.
73	Frt.	0	Salmon Bay Sand & Gravel Co. (Wash.)	Seattle, Wash.	5228 Shilshole Avenue.
74	Frt.	1	William Kenny	New York, N. Y.	449 Fiftieth Street (B.).
75	Pas.	0	J. R. Cressp	Pittsburgh, Pa.	Moundsville, W. Va.
76	Frt.	1	National Lighterage Co. (N. Y.)	New York, N. Y.	Pier 49, North River.
77	Frt.	1	Diamond "P" Transportation Co. (Del.)	Philadelphia, Pa.	151 South Front Street.
78	Fsh.	1	Franco Italian Packing Co. (Calif.)	Los Angeles, Calif.	East San Pedro, Calif.

† Formerly barge O. D. No. 44.

‡ Formerly barge Trenton.

Unrigged Vessels

Line No	Official No.	Rig	Name of vessel	Tonnage		Register dimensions			When built	Where built
				Gross	Net	Length	Breadth	Depth		
1	170093	Brg.	SUPER-X	626	626	Feet 175.1	Feet 36.1	Feet 12.2	1928	Chester, Pa.
2	170516	Brg.	Supple & Martin Lighterage Co. No. 20.	329	329	90.0	30.0	5.1	1923	Portland, Oreg.
3	170529	Brg.	Supple & Martin Lighterage Co. No. 45.	197	197	110.0	32.1	6.9	1925	do.
4	170517	Brg.	Supple & Martin Lighterage Co. No. 49.	197	197	110.0	32.1	6.9	1925	do.
5	170530	Brg.	Supple & Martin Lighterage Co. No. 51.	197	197	110.0	32.1	6.9	1925	do.
6	170531	Brg.	Supple & Martin Lighterage Co. No. 52.	197	197	110.0	32.1	6.9	1926	do.
7	170518	Brg.	Supple & Martin Lighterage Co. No. 54.	199	199	110.0	36.0	6.0	1926	do.
8	170519	Brg.	Supple & Martin Lighterage Co. No. 55.	672	672	110.0	36.0	6.0	1926	do.
9	170520	Brg.	Supple & Martin Lighterage Co. No. 58.	197	197	110.0	*32.1	6.9	1925	do.
10	170532	Brg.	Supple & Martin Lighterage Co. No. 59.	49	49	60.0	24.0	4.3	1927	do.
11	170521	Brg.	Supple & Martin Lighterage Co. No. 60.	113	113	90.0	30.0	5.1	1927	do.
12	170522	Brg.	Supple & Martin Lighterage Co. No. 61.	113	113	90.0	30.0	5.1	1927	do.
13	170523	Brg.	Supple & Martin Lighterage Co. No. 64.	197	197	110.0	32.1	6.9	1929	do.
14	170524	Brg.	Supple & Martin Lighterage Co. No. 65.	197	197	110.0	32.1	6.9	1929	do.
15	170525	Brg.	Supple & Martin Lighterage Co. No. 66.	113	113	90.0	30.0	5.1	1929	do.
16	170526	Brg.	Supple & Martin Lighterage Co. No. 67.	197	197	110.0	32.1	6.9	1929	do.
17	170527	Brg.	Supple & Martin Lighterage Co. No. 68.	197	197	110.0	32.1	6.9	1929	do.
18	162324	Brg.	Support	368	368	85.0	30.1	7.3	1904	Brooklyn, N. Y.
19	168864	Brg.	Supreme	443	443	116.0	28.9	12.5	1917	Kingston, N. Y.
20	162733	Brg.	Susan Clark	145	145	96.0	20.0	9.4	1888	South Rondout, N. Y.
21	169359	Brg.	Susanne	981	851	208.6	32.4	19.6	1875	Whitehaven, England
22	168213	Brg.	Susie Scully	457	457	114.0	29.0	13.1	1920	Kingston, N. Y.
23	163772	Sew.	Susitna No. 1.	136	136	100.0	30.8	5.4	1909	Seattle, Wash.
24	163773	Sew.	Susitna No. 2.	44	44	65.0	20.8	3.8	1909	do.
25	163496	Brg.	Susquehanna	391	391	164.1	23.8	11.0	1908	Elkton, Md.
26	165535	Brg.	Suwannee	466	466	200.4	23.8	11.0	1913	Chesapeake City, Md.
27	166385	Brg.	Swan	538	538	125.0	32.1	8.0	1916	Portland, Oreg.
28	169090	Brg.	Sylamore Ferry	10	10	63.0	11.0	2.0	1924	East Sylamore, Ark.
29	162164	Brg.	Sylvester	382	365	121.0	27.5	12.0	1904	Gildersleeve, Conn.
30	169153	Cnl.	Symington	125	125	96.2	16.9	8.6	1909	Tonawanda, N. Y.
31	167235	Sew.	T. R.	22	22	50.0	15.0	3.6	1918	Alexandria Bay, N. Y.
32	170228	Sew.	T. No. 1.	26	26	49.2	16.0	4.2	1929	Bellingham, Wash.
33	170367	Sew.	T. No. 2.	8	8	35.0	10.6	3.0	1929	do.
34	215209	Sew.	T. I. P.	8	8	37.1	10.2	2.4	1917	Fishers Landing, N. Y.
35	170401	Sew.	T. No. 3.	8	8	35.0	10.6	3.0	1929	Bellingham, Wash.
36	170554	Sew.	T. No. 5.	18	18	44.2	13.1	3.8	1930	Oak Harbor, Wash.
37	168914	Sew.	T. N. T. (steel)	175	175	111.0	30.0	5.7	1924	River Rouge, Mich.
38	167705	Sew.	T. B. Co. No. 3.	28	28	43.4	20.0	3.9	1910	do.
39	167253	Sew.	T. H. P. No. 4.	28	28	50.0	16.0	4.4	1918	Port Blakely, Wash.
40	167254	Sew.	T. H. P. No. 5.	28	28	50.0	16.0	4.4	1918	do.
41	163672	Sew.	T. M. Co. No. 3.	64	64	59.6	25.2	5.3	1901	Tacoma, Wash.
42	167533	Sew.	T. P. Co. No. 1.	26	26	51.0	15.9	4.1	1919	Bellingham, Wash.
43	167534	Sew.	T. P. Co. No. 2.	26	26	51.0	15.9	4.1	1919	do.
44	165126	Sew.	T. P. Co. No. 15.	23	23	50.8	16.0	3.6	1913	Port Townsend, Wash.
45	165139	Sew.	T. P. Co. No. 16.	8	8	35.9	10.0	3.2	1913	do.
46	164721	Sew.	T. H. P. Co. No. 1.	24	24	50.2	16.0	3.5	1912	Port Blakely, Wash.
47	164722	Sew.	T. H. P. Co. No. 2.	24	24	50.2	16.0	3.5	1912	do.
48	166220	Sew.	T. M. P. Co. No. 3.	79	79	65.9	23.9	4.3	1916	do.
49	169752	Brg.	T. C. I. S. G. No. 2.	428	428	139.4	25.0	12.4	1927	Mobile, Ala.
50	169753	Brg.	T. C. I. S. G. No. 3.	428	428	139.4	25.0	12.4	1927	do.
51	169754	Brg.	T. C. I. S. G. No. 4.	428	428	139.4	25.0	12.4	1927	do.
52	169981	Brg.	T. C. I. S. G. No. 5 (steel)	428	428	139.4	25.0	12.4	1928	do.
53	169992	Brg.	T. C. I. S. G. No. 6 (steel)	428	428	139.4	25.0	12.4	1928	do.
54	170098	Brg.	T. C. I. S. G. No. 7 (steel)	428	428	139.4	25.0	12.4	1928	do.
55	170099	Brg.	T. C. I. S. G. No. 8 (steel)	428	428	139.4	25.0	12.4	1928	do.
56	170100	Brg.	T. C. I. S. G. No. 9 (steel)	428	428	139.4	25.0	12.4	1928	do.
57	169542	Sew.	T. M. B. Co. Tank No. 1.	154	154	90.7	34.0	5.7	1926	Seattle, Wash.
58	167637	Brg.	T. W. O. Co. No. 22.	313	313	113.0	33.0	9.0	1917	Brooklyn, N. Y.

1 Formerly ja British bark Routenbeck.
 2 Danish bark Bellas.

Line No.	Service	Crew	Name of owner	Home port	Address of owner
1	Tnk	2	Utility Oil Corporation (N. Y.)	New York, N. Y.	Bridge Plaza North, Long Island City, N. Y. 175 East Water Street.
2	Frnt.	1	Supple & Martin Lighterage Co. (Oreg.)	Portland, Oreg.	
3	Frnt.	1	do	do	Do.
4	Frnt.	1	do	do	Do.
5	Frnt.	0	do	do	Do.
6	Frnt.	0	do	do	Do.
7	Frnt.	1	do	do	Do.
8	Frnt.	0	do	do	Do.
9	Frnt.	1	do	do	Do.
10	Frnt.	0	do	do	Do.
11	Frnt.	1	do	do	Do.
12	Frnt.	1	do	do	Do.
13	Frnt.	1	do	do	Do.
14	Frnt.	1	do	do	Do.
15	Frnt.	1	do	do	Do.
16	Frnt.	1	do	do	Do.
17	Frnt.	1	do	do	Do.
18	Frnt.	1	New York & Cuba Mail S. S. Co. (Me.)	New York, N. Y.	Foot Wall Street.
19	Frnt.	1	Mary Murphy	do	970 Seventy-fifth Street (B.).
20	Frnt.	1	Keeler Transportation Line (N. Y.)	do	1 Broadway.
21	Frnt.	5	Moore Co. (Ga.)	Savannah, Ga.	913 Realty Building.
22	Frnt.	1	W. F. & R. Boat Builders (N. Y.)	New York, N. Y.	1 Broadway.
23	Frnt.	0	Northern Navigation Co. (N. J.)	Seward, Alaska.	Care Alaska Rivers Navigation Co., McGrath, Alaska.
24	Frnt.	0	do	do	Do.
25	Frnt.	1	Southern Transportation Co. (N. J.)	Philadelphia, Pa.	Commercial Trust Building.
26	Frnt.	1	do	do	Do.
27	Pass.	0	R. J. Belland	Portland, Oreg.	596 East Twentieth Street North.
28	Pass.	1	W. E. Dobbins	Memphis, Tenn.	Sylamore, Ark.
29	Frnt.	1	M. & J. Tracy (N. Y.)	New York, N. Y.	1 Broadway.
30	Frnt.	1	Arthur A. Senecal	do	Foot East One hundred and thirty-sixth Street.
31	Frnt.	0	D. M. Crawford	Ogdensburg, N. Y.	Alexandria Bay, N. Y.
32	Fsh.	0	John Trozell	Seattle, Wash.	505 Fiftieth Street, Bellingham, Wash.
33	Fsh.	0	do	do	Do.
34	Frnt.	1	Easton Bros. (N. Y.)	Cape Vincent, N. Y.	Depauville, N. Y.
35	Fsh.	0	John Trozell	Seattle, Wash.	Bellingham, Wash.
36	Fsh.	0	do	do	Do.
37	Mso.	0	M. Sullivan Dredging Co. (Mich.)	Detroit, Mich.	Buhl Building.
38	Frnt.	0	Merrill & Ring Lumber Co. (Wash.)	Seattle, Wash.	White Building.
39	Fsh.	0	Alaska Pacific Salmon Corporation (Del.)	Ketchikan, Alaska	
40	Fsh.	0	Alaska Consolidated Canneries (Del.)	do	
41	Frnt.	0	Harbor Sand & Gravel Co. (Wash.)	Seattle, Wash.	Aberdeen, Wash.
42	Fsh.	0	Stuart Corporation (Wash.)	Ketchikan, Alaska	
43	Fsh.	0	do	do	
44	Fsh.	0	do	do	Do.
45	Fsh.	0	do	do	
46	Fsh.	0	do	do	
47	Fsh.	0	do	do	
48	Fsh.	0	do	do	
49	Frnt.	0	Tennessee Coal Iron & R. R. Co. (Tenn.)	Mobile, Ala.	Brown Marx Building, Birmingham, Ala.
50	Frnt.	0	do	do	Do.
51	Frnt.	0	do	do	Do.
52	Frnt.	0	do	do	Do.
53	Frnt.	0	do	do	Do.
54	Frnt.	0	do	do	Do.
55	Frnt.	0	do	do	Do.
56	Frnt.	0	do	do	Do.
57	Frnt.	0	English Lumber Co. (Wash.)	Seattle, Wash.	Ballard Station.
58	Tnk.	1	Tide Water Oil Co. (N. J.)	New York, N. Y.	11 Broadway.

¹ Formerly barge E. J. R. R. & T. Co. No. 22.

Line No.	Official No.	Rtg	Name of vessel	Tonnage		Register dimensions			When built	Where built	
				Gross	Net	Length	Breadth	Depth			
							Feet	Feet	Feet		
1	167636	Brg.	T. W. O. Co. No. 23	312	312	113.0	33.0	9.0	1917	Brooklyn, N. Y.	
2	168579	Brg.	T. W. O. Co. No. 31	501	501	162.0	36.0	9.7	1923	Chester, Pa.	
3	168905	Brg.	T. W. O. Co. No. 32	304	304	126.1	32.1	9.8	1924	do	
4	59542	Sew.	T. T. & B. Co. No. 1	120	120	80.0	31.0	5.7	1900	Tacoma, Wash.	
5	59543	Sew.	T. T. & B. Co. No. 2	26	26	50.0	18.0	3.7	1900	do	
6	59584	Sew.	T. T. & B. Co. No. 3	192	192	90.0	30.8	8.0	1902	do	
7	162417	Sew.	T. T. & B. Co. No. 4	150	150	78.0	28.5	7.4	1905	do	
8	164782	Sew.	T. T. & B. Co. No. 4	111	111	77.8	28.0	6.0	1912	Seattle, Wash.	
9	39777	Sew.	T. T. & B. Co. No. 5	129	129	85.0	25.8	7.1	1900	Tacoma, Wash.	
10	162684	Sew.	T. T. & B. Co. No. 6	165	165	91.0	30.0	7.1	1905	do	
11	163047	Sew.	T. T. & B. Co. No. 7	29	29	51.4	18.6	4.1	1906	do	
12	163792	Sew.	T. T. & B. Co. No. 8	151	151	82.5	30.9	7.3	1909	do	
13	168332	Sew.	T. T. & B. Co. No. 9	180	180	86.3	30.7	8.4	1909	do	
14	168560	Sew.	T. T. & B. Co. No. 10	310	310	100.9	36.2	10.4	1922	Lakebay, Wash.	
15	160644	Sew.	T. T. & B. Co. No. 12	131	131	79.8	32.5	6.0	1917	Tacoma, Wash.	
16	169790	Sew.	T. T. & B. Co. No. 14	295	295	100.0	36.0	9.5	1927	Port Blakely, Wash.	
17	170123	Sew.	T. T. & B. Co. No. 15	294	294	99.8	35.9	9.4	1928	do	
18	168604	Brg.	T. F. NEWMAN	1,205	1,133	174.5	40.1	20.0	1923	Cleveland, Ohio	
19	169431	Brg.	T. H. Riddle	306	306	111.8	33.8	8.8	1924	Tottenville, N. Y.	
20	164261	Brg.	T. H. Trahey	494	494	130.0	33.3	5.5	1910	St. Michael, Alaska	
21	169428	Brg.	T. J. Kelleher	306	306	111.8	33.8	8.8	1924	Tottenville, N. Y.	
22	169421	Brg.	T. M. Lynch	306	306	111.8	33.8	8.8	1924	do	
23	168519	Brg.	T. R. Finucane	240	240	101.4	21.5	10.7	1922	Kingston, N. Y.	
24	34282	Brg.	T. T. Quackenbush	299	299	78.0	28.2	6.7	1897	Brooklyn, N. Y.	
25	164918	Sew.	Tacoma No. 1	26	26	53.8	16.5	3.7	1912	Tacoma, Wash.	
26	163590	Sew.	Tacoma No. 2	125	125	35.8	26.4	6.7	1906	do	
27	163591	Sew.	Tacoma No. 3	53	53	61.0	24.2	4.3	1906	do	
28	163592	Sew.	Tacoma No. 4	53	53	61.0	24.2	4.3	1906	do	
29	163530	Sew.	Tacoma No. 5	53	53	61.0	24.5	5.1	1907	do	
30	164919	Sew.	Tacoma No. 6	37	37	61.0	20.7	3.6	1912	do	
31	59489	Brg.	Tacoma Mill Co. No. 1	140	140	75.7	36.6	6.0	1896	do	
32	59490	Brg.	Tacoma Mill Co. No. 2	230	230	101.0	36.6	7.3	1898	do	
33	167765	Brg.	Tague Bros	395	395	107.0	28.2	12.5	1919	Kingston, N. Y.	
34	167992	Brg.	Tague Sisters	457	457	114.0	29.0	13.1	1920	do	
35	169522	Brg.	Tahoe No. 8	26	26	50.6	20.0	3.0	1925	Tahoe, Calif.	
36	164398	Sew.	Taku No. 1	22	22	50.0	16.4	3.5	1911	Port Blakely, Wash.	
37	167551	Sew.	Taku No. 1	85	85	64.9	24.0	4.2	1919	do	
38	164399	Sew.	Taku No. 2	8	8	36.0	9.8	2.9	1911	do	
39	167614	Sew.	Taku No. 3	31	31	60.5	18.5	4.0	1919	Taku Harbor, Alaska	
40	167615	Sew.	Taku No. 4	31	31	60.5	16.5	4.0	1919	do	
41	170069	Sew.	Taku No. 6	83	83	58.0	17.5	3.9	1928	do	
42	167618	Sew.	Taku No. 7	7	7	36.4	10.4	2.8	1919	do	
43	167919	Sew.	Taku No. 13	22	22	55.0	16.5	3.5	1920	do	
44	168234	Sew.	Taku No. 14	22	22	55.0	16.5	3.5	1920	do	
45	145964	Sew.	Talco	14	14	60.3	10.7	2.9	1903	Ballard, Wash.	
46	202701	Brg.	Tamanend	721	623	177.0	35.0	14.2	1905	Noank, Conn.	
47	163252	Brg.	Tampa	176	176	84.8	30.2	7.9	1906	Brooklyn, N. Y.	
48	165724	Brg.	Tampa	473	473	201.3	23.8	11.0	1914	Elkton, Md.	
49	168374	Drg.	TAMPA	506	506	146.5	34.0	11.2	1912	Philadelphia, Pa.	
50	164446	Sew.	Tangent	498	492	151.0	36.5	10.1	1911	Superior, Wis.	
51	169380	Brg.	TARRYTOWN	268	268	100.0	31.2	9.2	1925	Boston, Mass.	
52	168085	Brg.	Taylor	525	525	116.0	31.3	14.5	1920	South Rondout, N. Y.	
53	170682	Drg.	Tchefuncta	535	398	136.0	36.0	10.4	1930	Madisonville, La.	
54	59606	Sew.	Teddy	267	267	101.0	32.3	9.2	1903	Stellacoom, Wash.	
55	162683	Sew.	Teddy	165	165	91.0	30.0	7.1	1905	Tacoma, Wash.	
56	163976	Brg.	Teddy	427	427	162.6	35.4	9.0	1909	Lake Charles, La.	
57	168605	Brg.	TEDDY BURKE	269	261	151.7	34.3	9.0	1883	Newburgh, N. Y.	
58	170475	Brg.	Tell City Ferry Barge	19	19	55.5	15.0	2.8	1928	Tell City, Ind.	
59	170452	Sew.	Teller No. 1	20	20	40.0	17.0	4.0	1929	Teller, Alaska	
60	166239	Brg.	TELLIQUA	11	11	55.0	15.0	1.7	1916	Knoxville, Tenn.	
61	166478	Brg.	Temple	285	285	99.8	36.0	8.7	1916	Tottenville, N. Y.	
62	170012	Sew.	Tenakee No. 1	23	23	49.0	16.0	3.5	1918	Tenakee, Alaska	
63	170013	Sew.	Tenakee No. 2	18	18	45.0	15.0	3.2	1918	do	
64	170243	Sew.	Tenakee No. 3	29	29	55.0	16.0	4.0	1929	Seattle, Wash.	
65	163449	Sew.	Tenns.	11	11	35.9	12.1	3.4	1908	Port Townsend, Wash.	
66	167411	Brg.	Tennessee	915	888	214.0	32.0	14.3	1918	Chesapeake City, Md.	
67	163979	Brg.	Tennessee Orl.	427	427	162.6	35.4	9.0	1909	Lake Charles, La.	
68	168547	Brg.	Terence O'Boyle	2,200	2,200	267.3	46.0	23.6	1919	Brunswick, Ga.	
69	162895	Cnl.	Teressa M. Carey	106	99	93.5	17.5	7.6	1906	Whitehall, N. Y.	
70	166489	Brg.	Terrell	295	295	100.0	36.0	9.1	1916	Tottenville, N. Y.	
71	169108	Brg.	Tess	57	57	97.0	17.0	4.5	1924	Delanco, N. J.	
72	167733	Sew.	TEXACO 155	398	393	135.0	34.2	9.2	1919	Bath, Me.	
73	167767	Sew.	TEXACO 156	398	393	135.0	34.2	9.2	1919	do	
74	167768	Sew.	TEXACO 157	398	393	135.0	34.2	9.2	1919	do	
75	167769	Sew.	TEXACO 158	398	393	135.0	34.2	9.2	1919	do	
76	168067	Brg.	TEXACO 171	657	634	175.6	33.1	13.6	1920	do	
77	168090	Brg.	TEXACO 172	658	634	175.6	33.1	13.6	1921	do	

1 Formerly barge E. J. R. R. & T. Co. No. 21.

2 Formerly barge E. J. R. R. & T. Co. No. 31.

3 Formerly barge E. J. R. R. & T. Co. No. 32.

4 Formerly scow Griffin No. 1.

Unrigged Vessels

747

Line No.	Service	Crew	Name of owner	Home port	Address of owner
1	Tnk.	1	Tide Water Oil Co. (N. J.)	New York, N. Y.	11 Broadway.
2	Frt.	2	do.	do.	Do.
3	Frt.	2	do.	do.	Do.
4	Frt.	1	Wheeler Osgood Co. (Wash.)	Tacoma, Wash.	1116 St. Paul Avenue.
5	Frt.	1	Olympia Oyster Co. (Wash.)	do.	Olympia, Wash.
6	Frt.	0	Tacoma Tug & Barge Co. (Wash.)	do.	N. P. Dock.
7	Frt.	0	do.	do.	Do.
8	Frt.	0	Katie Winkler	Seattle, Wash.	3615 Burke Avenue.
9	Frt.	0	Tacoma Tug & Barge Co. (Wash.)	Tacoma, Wash.	N. P. Dock.
10	Frt.	0	do.	do.	Do.
11	Frt.	1	Thomas S. Burley	do.	1130 Thirty-eighth Street, Seattle, Wash.
12	Frt.	0	Tacoma Tug & Barge Co. (Wash.)	do.	N. P. Dock.
13	Frt.	0	do.	do.	Do.
14	Frt.	0	do.	do.	Do.
15	Frt.	0	do.	do.	Do.
16	Frt.	1	do.	do.	Do.
17	Frt.	0	do.	do.	Do.
18	Frt.	6	Great Lakes Towing Co. (N. J.)	Duluth, Minn.	Do.
19	Frt.	1	New York Trap Rock Corporation (N. Y.)	New York, N. Y.	250 Park Avenue.
20	Frt.	2	American Yukon Navigation Co. (W. Va.)	St. Michael, Alaska	
21	Frt.	1	New York Trap Rock Corporation (N. Y.)	New York, N. Y.	Do.
22	Frt.	1	do.	do.	Do.
23	Frt.	1	Marine Transit Corporation (N. Y.)	do.	17 Battery Place.
24	Frt.	1	Southern Pacific Co. (Ky.)	do.	Pier 49, North River.
25	Frt.	0	Foss Launch & Tug Co. (Wash.)	Tacoma, Wash.	400 Dock Street.
26	Frt.	0	Clay Products (Wash.)	Seattle, Wash.	1546 Westlake Avenue North.
27	Frt.	0	Foss Launch & Tug Co. (Wash.)	Tacoma, Wash.	400 Dock Street.
28	Frt.	0	do.	do.	Do.
29	Frt.	0	do.	do.	Do.
30	Frt.	1	Orcas Lime Co. (Wash.)	Seattle, Wash.	332 Pioneer Building.
31	Frt.	0	Roche Harbor Lime & Cement Co. (Wash.)	Port Townsend, Wash.	Roche Harbor, Wash.
32	Frt.	0	do.	do.	Do.
33	Frt.	1	Cleary Brothers (N. Y.)	New York, N. Y.	116 Broad Street.
34	Frt.	1	do.	do.	Do.
35	Pas.	1	Tahoe Transportation Co. (Calif.)	San Francisco, Calif.	65 Market Street.
36	Fsh.	0	Libby, McNeill & Libby (Me.)	Juneau, Alaska	Taku Harbor, Alaska.
37	Frt.	0	do.	Seattle, Wash.	88 Hamlin Street.
38	Fsh.	0	do.	Juneau, Alaska	Taku Harbor, Alaska.
39	Fsh.	0	do.	do.	Do.
40	Fsh.	0	do.	do.	Do.
41	Fsh.	0	do.	do.	Do.
42	Fsh.	0	do.	do.	Do.
43	Fsh.	0	do.	do.	Do.
44	Fsh.	0	do.	do.	Do.
45	Frt.	0	Thomas A. Petersen	Nome, Alaska	Teller, Alaska.
46	Frt.	3	Reading Co. (Pa.)	Philadelphia, Pa.	Reading Terminal.
47	Frt.	1	Clyde Steamship Co. (Me.)	New York, N. Y.	Pier 36, North River.
48	Frt.	3	Southern Transportation Co. (N. J.)	Philadelphia, Pa.	Commercial Trust Building.
49	Drg.	17	Standard Dredging Co. (N. J.)	New York, N. Y.	Woolworth Building
50	Frt.	6	M. A. Poliquin	Duluth, Minn.	1930 East Fifth Street.
51	Frt.	1	New York Central R. R. Co. (N. Y.)	New York, N. Y.	6 Beaver Street.
52	Frt.	1	Joseph W. Drayton	do.	1 Broadway.
53	Drg.	19	Jahncke Service (La.)	New Orleans, La.	814 Howard Avenue
54	Frt.	0	Foss Co. (Wash.)	Seattle, Wash.	Bolcom Dock.
55	Frt.	0	Foss Launch & Tug Co. (Wash.)	Tacoma, Wash.	400 Dock Street.
56	Frt.	1	Alken Towboat & Barge Co. (Fla.)	Pensacola, Fla.	812 South Palafox Street.
57	Frt.	2	New York Tank Barge Co. (N. Y.)	New York, N. Y.	7 West Forty-second Street.
58	Fer.	1	James A. Haycox	Evansville, Ind.	Tell City, Ind.
59	Frt.	0	Thomas A. Petersen	Nome, Alaska	Teller, Alaska.
60	Fer.	0	E. J. Fouts	Chattanooga, Tenn.	McGhee, Tenn.
61	Frt.	1	Mallory Steamship Co. (Me.)	New York, N. Y.	Pier 36, North River.
62	Fsh.	1	J. D. Ropp	Juneau, Alaska	1730 Evergreen Place, Seattle, Wash.
63	Fsh.	1	do.	do.	Do.
64	Fsh.	0	do.	Seattle, Wash.	1730 Evergreen Place.
65	Frt.	0	Booth Fisheries Co. (Del.)	do.	Pier 11B, foot Wall Street.
66	Frt.	3	Southern Transportation Co. (N. J.)	Philadelphia, Pa.	Commercial Trust Building.
67	Frt.	1	J. W. Scott	New Orleans, La.	305 Canal Commercial Building.
68	Frt.	2	Anthony O'Boyle	New York, N. Y.	11 Moore Street.
69	Frt.	1	James P. McCormick	do.	15 Moore Street.
70	Frt.	1	Mallory Steamship Co. (Me.)	New York, N. Y.	Pier 36, North River.
71	Frt.	1	Container Corporation of America (Del.)	Philadelphia, Pa.	Manayunk, Pa.
72	Tnk.	1	Texas Co. (Del.)	Wilmington, Del.	7 West Tenth Street.
73	Tnk.	1	do.	do.	Do.
74	Tnk.	1	do.	do.	Do.
75	Tnk.	1	do.	do.	Do.
76	Tnk.	5	do.	do.	Do.
77	Tnk.	5	do.	do.	Do.

† Formerly st. s. John Rodgers.

Line No.	Official No.	Rig	Name of vessel	Tonnage		Register dimensions			When built	Where built	
				Gross	Net	Length	Breadth	Depth			
							Feet	Feet	Feet		
1	168102	Brg.	TEXACO 173.....	658	634	175.6	33.1	13.6	1921	Bath, Me.....	
2	166548	Brg.	Texas.....	524	524	95.7	34.2	8.5	1916	Rondout, N. Y.....	
3	168086	Brg.	Texas.....	378	296	120.7	36.1	7.4	1912	Rome, N. Y.....	
4	170024	Brg.	Texas.....	12	12	64.0	11.6	2.3	1922	New Matamoras, Ohio.....	
5	162580	Sew.	Thebo.....	299	299	100.0	30.0	5.5	1906	Weare, Alaska.....	
6	170370	Brg.	Thelma Ruth.....	10	10	57.9	10.2	2.2	1924	Hannibal, Ohio.....	
7	168680	Sew.	The Clyde (composite).....	704	563	150.0	40.0	12.0	1922	Superior, Wis.....	
8	212443	Brg.	The Doctor.....	10	9	36.1	9.7	5.0	1914	Southwest Harbor, Me.....	
9	162918	Brg.	The Limit.....	688	641	164.0	45.0	10.0	1906	Superior, Wis.....	
10	169977	Sew.	The Saybrook Dredging Co. No. 2.....	13	13	36.6	14.0	3.0	1927	Old Saybrook, Conn.....	
11	165185	Brg.	The Williams Line No. 20.....	209	209	89.1	32.2	8.5	1913	Brooklyn, N. Y.....	
12	170503	Brg.	Theo. B.....	22	22	50.2	18.0	2.8	1929	Paducah, Ky.....	
13	167382	Brg.	Theodore Miller, Jr.....	236	222	105.3	22.5	10.5	1918	Cohoes, N. Y.....	
14	166761	Brg.	Theo. Tallaksen.....	390	390	113.7	36.1	9.7	1913	Rockland Lake, N. R.....	
15	167667	Brg.	Theodore H. Rohde.....	544	510	205.8	23.9	11.6	1919	Baltimore, Md.....	
16	168548	Brg.	Theresa O'Boyle.....	2,200	2,200	267.3	46.0	23.6	1919	Brunswick, Ga.....	
17	170316	Brg.	30.....	232	232	119.7	28.0	7.4	1921	Wilmington, Del.....	
18	170317	Brg.	31.....	232	232	119.7	28.0	7.4	1921	do.....	
19	170318	Brg.	32.....	232	232	119.7	28.0	7.4	1921	do.....	
20	170319	Brg.	33.....	232	232	119.7	28.0	7.4	1921	do.....	
21	170320	Brg.	34.....	232	232	119.7	28.0	7.4	1921	do.....	
22	170321	Brg.	35.....	232	232	119.7	28.0	7.4	1921	do.....	
23	164188	Sew.	36 (steal).....	352	352	109.0	33.0	11.4	1906	Buffalo, N. Y.....	
24	170322	Brg.	36.....	232	232	119.7	28.0	7.4	1921	Wilmington, Del.....	
25	170323	Brg.	37.....	232	232	119.7	28.0	7.4	1921	do.....	
26	170324	Brg.	38.....	266	266	119.8	30.2	8.1	1923	do.....	
27	170325	Brg.	39.....	266	266	119.8	30.2	8.1	1923	do.....	
28	163055	Sew.	Thlinket.....	15	20	50.0	15.8	3.2	1907	Seattle, Wash.....	
29	164389	Sew.	Thlinket.....	15	15	40.2	14.1	3.5	1911	Port Townsend, Wash.....	
30	213609	Sew.	Thomas.....	9	9	38.6	11.4	2.8	1915	St. Michael, Alaska.....	
31	166616	Brg.	Thomas Cleary.....	561	561	119.8	33.2	13.2	1917	Brooklyn, N. Y.....	
32	165499	Cnl.	Thomas Colombe.....	104	97	96.0	17.4	7.5	1913	Waterford, N. Y.....	
33	163179	Brg.	Thomas Gage.....	193	193	90.0	31.1	7.9	1906	West Haven, Conn.....	
34	163761	Brg.	Thomas McNally.....	422	422	182.1	23.8	11.0	1909	Elkton, Md.....	
35	168317	Brg.	Thos. Palmer.....	457	457	90.1	30.2	9.5	1906	Perth Amboy, N. J.....	
36	167320	Brg.	Thomas Reddy.....	454	447	114.0	29.0	13.1	1918	Kingston, N. Y.....	
37	169766	Brg.	Thomas Sheridan Jr.....	343	343	102.7	28.8	12.0	1919	do.....	
38	167266	Brg.	Thomas Tomlinson.....	422	418	114.0	29.0	12.4	1918	do.....	
39	162939	Cnl.	Thos. A. McMullen.....	108	108	94.7	17.7	7.7	1902	Moses Kill, N. Y.....	
40	163898	Cnl.	Thomas A. Tucker.....	126	120	93.0	17.5	8.0	1908	Watervliet, N. Y.....	
41	59600	Brg.	Thos. F. Dwyer.....	224	224	94.8	23.1	10.6	1902	Kingston, N. Y.....	
42	167803	Brg.	Thomas F. Keane.....	364	364	99.2	29.4	12.1	1920	Mariners Harbor, N. Y.....	
43	164518	Cnl.	Thomas J. Deegan.....	135	128	97.0	17.6	8.7	1911	Whitehall, N. Y.....	
44	167129	Brg.	Thomas J. Feeny.....	500	492	117.0	30.0	13.4	1917	Kingston, N. Y.....	
45	169625	Brg.	Thomas J. Lanigan.....	333	333	113.6	33.9	9.3	1926	do.....	
46	164449	Cnl.	Thomas J. McNally.....	106	99	96.0	17.5	7.8	1911	Rondout, N. Y.....	
47	164457	Cnl.	Thos. J. Smith.....	103	97	94.0	17.4	7.6	1911	Waterford, N. Y.....	
48	167621	Cnl.	Thomas M. Finnican.....	166	161	96.5	19.9	9.1	1919	Cohoes, N. Y.....	
49	145916	Brg.	Thos. P. Emigh.....	1,040	923	211.6	42.4	16.4	1902	Tacoma, Wash.....	
50	169648	Sew.	Thomas W. Willets.....	333	327	116.0	34.0	8.8	1927	Gildersleeve, Conn.....	
51	164005	Brg.	Thos. S. Dwyer.....	397	397	110.3	29.3	11.6	1908	Sleightsburg, N. Y.....	
52	166914	Brg.	Thos. Edison Mulqueen.....	473	473	114.6	30.7	13.4	1917	Kingston, N. Y.....	
53	165483	Cnl.	Thompson Griffin.....	48	46	90.0	14.6	5.7	1910	Hudson Falls, N. Y.....	
54	166177	Sew.	Thompson No. 1.....	18	18	42.0	16.0	3.0	1911	Marine City, Mich.....	
55	166648	Cnl.	Thompson Smith.....	105	99	96.0	17.5	7.3	1911	Waterford, N. Y.....	
56	168498	Brg.	Thornwood.....	481	481	100.0	32.3	8.8	1922	Brooklyn, N. Y.....	
57	169791	Brg.	Three Brothers.....	440	440	112.0	28.6	12.6	1918	Kingston, N. Y.....	
58	169525	Sew.	Ticonderoga.....	15	15	50.0	13.4	2.6	1924	Whitehall, N. Y.....	
59	166685	Brg.	TIGER.....	102	102	86.0	26.3	5.0	1915	Fort Wayne, Ind.....	
60	169032	Brg.	Tilmon.....	6	6	56.4	9.9	1.9	1924	Hartsville, Tenn.....	
61	168941	Brg.	Tim Kearns.....	499	499	118.7	29.7	13.6	1924	Kingston, N. Y.....	
62	165005	Brg.	Tioga.....	468	435	100.0	31.0	9.0	1912	West New York, N. Y.....	
63	162261	Brg.	TIPPERARY BOY.....	379	291	100.0	32.0	9.0	1901	Wilmington, Del.....	
64	163106	Brg.	Tip Top.....	410	410	110.0	28.0	13.0	1907	Perth Amboy, N. J.....	
65	170457	Brg.	Tivoli.....	284	284	100.0	34.0	9.0	1929	Wilmington, Del.....	
66	166032	Sew.	Toad No. 1.....	5	5	36.3	9.2	2.1	1915	Anacortes, Wash.....	
67	168877	Brg.	Toadsuck Barge.....	10	10	46.1	11.1	2.5	1923	Bigelow, Ark.....	
68	165658	Sew.	Todd No. 1.....	93	93	56.6	21.6	4.1	1914	Seattle, Wash.....	
69	167731	Brg.	Togo Ferry.....	6	6	48.5	9.9	1.6	1919	Earl, Ark.....	
70	166004	Brg.	Togus.....	57	43	65.0	20.0	4.4	1915	Belfast, Me.....	
71	166037	Brg.	Togus No. 2.....	67	52	65.0	20.0	5.3	1915	Castline, Me.....	
72	166586	Brg.	Toledo.....	233	233	101.3	29.9	8.7	1916	Brooklyn, N. Y.....	
73	166614	Brg.	Toledo.....	305	305	80.6	28.0	7.3	1916	do.....	
74	168435	Brg.	TOLEDO.....	351	343	135.0	34.0	8.8	1922	Chester, Pa.....	
75	163185	Sew.	Tom.....	134	134	66.0	20.2	5.0	1907	La Conner, Wash.....	
76	169651	Sew.	Tom.....	30	30	55.0	16.5	4.0	1927	Marine City, Mich.....	

1 Formerly barge J. W. Rakestraw.

2 Formerly canal boat Robert H. Cook.

Unrigged Vessels

749

Line No.	Service	Crew	Name of owner	Home port	Address of owner
1	Tnk.	5	Texas Co. (Del.)	Wilmington, Del.	7 West Tenth Street.
2	Frt.	1	Southern Pacific Co. (Ky.)	New York, N. Y.	Pier 49, North River.
3	Drq.	13	Great Lakes Dredge & Dock Co. (N. J.)	Duluth, Minn.	First National Bank Building.
4	Fer.	1	Wellsburg-Brilliant Bridge & Ferry Co. (W. Va.)	Pittsburgh, Pa.	Corner Main Street and Ohio River, Wellsburg, W. Va.
5	Frt.	1	American Yukon Navigation Co. (W. Va.)	St. Michael, Alaska	
6	Fer.	1	Frank Lloyd	Cincinnati, Ohio	Hannibal, Ohio.
7	Frt.	6	Whitney Bros. Co. (Wis.)	Duluth, Minn.	Alworth Building.
8	Mso.	1	Standard Oil Co. of New York (N. Y.)	Bar Harbor, Me.	28 Broadway, New York, N. Y.
9	Frt.	4	Whitney Bros. Co. (Wis.)	Duluth, Minn.	Alworth Building.
10	Drq.	1	Saybrook Dredging Co. (Conn.)	Hartford, Conn.	Old Saybrook, Conn.
11	Frt.	1	Williams Line (N. Y.)	New York, N. Y.	19 South Street.
12	Fer.	2	C. P. Saunders	Nashville, Tenn.	Camden, Tenn.
13	Frt.	1	Napoleon J. Glode	New York, N. Y.	11 Moore Street.
14	Frt.	1	New York Trap Rock Corporation (N. Y.)	do.	260 Park Avenue.
15	Frt.	4	Eastern Transportation Co. (Del.)	Wilmington, Del.	Ford Building.
16	Frt.	2	Anthony O'Boyle	New York, N. Y.	11 Moore Street.
17	Frt.	2	Warner Co. (Del.)	Philadelphia, Pa.	1518 Walnut Street.
18	Frt.	2	do.	do.	Do.
19	Frt.	2	do.	do.	Do.
20	Frt.	2	do.	do.	Do.
21	Frt.	2	do.	do.	Do.
22	Frt.	2	do.	do.	Do.
23	Frt.	1	Great Lakes Dredge & Dock Co. (N. J.)	Duluth, Minn.	First National Bank Building.
24	Frt.	2	Warner Co. (Del.)	Philadelphia, Pa.	1518 Walnut Street.
25	Frt.	2	do.	do.	Do.
26	Frt.	2	do.	do.	Do.
27	Frt.	2	do.	do.	Do.
28	Mac.	0	Zellerbach Corporation (Nev.)	Juneau, Alaska	534 Battery Street, San Francisco, Calif.
29	Fsh.	0	Alaska Pacific Salmon Corporation (Del.)	Ketchikan, Alaska	
30	Fsh.	0	Golovin Bay Packing Co. (Wash.)	Nome, Alaska	
31	Frt.	0	Cleary Bros. (N. Y.)	New York, N. Y.	116 Broad Street.
32	Frt.	1	Thomas H. Colombe	Albany, N. Y.	Whitehall, N. Y.
33	Frt.	1	Simmons-Lee Corporation (N. Y.)	New York, N. Y.	44 Whitehall Street.
34	Frt.	1	James J. McNally	Philadelphia, Pa.	131 South Fourth Street.
35	Frt.	1	Wright & Cobb Lighterage Co. (N. Y.)	New York, N. Y.	17 Battery Place.
36	Frt.	1	Mesick & Mesick (N. J.)	do.	1 Broadway.
37	Frt.	2	Warner Co. (Del.)	Philadelphia, Pa.	1518 Walnut Street.
38	Frt.	1	Kingston Holding Corporation (N. Y.)	New York, N. Y.	143 Liberty Street.
39	Frt.	1	Harry Bunce	Albany, N. Y.	39 East Street.
40	Frt.	1	Carrie C. Tucker	do.	Port Ewen, N. Y.
41	Frt.	1	B. McLain Transportation Line (N. Y.)	New York, N. Y.	17 Battery Place.
42	Frt.	1	Edward J. Keane	do.	29 Broadway.
43	Frt.	1	Napoleon Fish	Rouses Point, N. Y.	Champlain, N. Y.
44	Frt.	1	W. F. & R. Boat Builders (N. Y.)	New York, N. Y.	1 Broadway.
45	Frt.	1	New York Trap Rock Corporation (N. Y.)	do.	250 Park Avenue.
46	Frt.	1	Arthur A. Senecal	do.	11 Moore Street.
47	Frt.	1	Lake Champlain Transportation Co. (N. Y.)	Albany, N. Y.	Whitehall, N. Y.
48	Frt.	1	Marguerite V. Desnoyers	Rouses Point, N. Y.	Champlain, N. Y.
49	Fsh.	2	Daisy H. Monstad	Los Angeles, Calif.	Redondo Beach, Calif.
50	Frt.	1	Nassau Sand and Gravel Co. (N. Y.)	New York, N. Y.	17 Battery Place.
51	Frt.	0	Thomas S. Jordan	do.	West New York, N. J.
52	Frt.	1	D. J. Mulqueen	do.	185 Dahill Road (B.).
53	Frt.	1	Griffin Lumber Co. (N. Y.)	Albany, N. Y.	Box 176, Hudson Falls, N. Y.
54	Frt.	1	Frank B. Cohrs	Detroit, Mich.	Marine City, Mich.
55	Frt.	1	Morey M. Parish	Albany, N. Y.	Glen Falls, N. Y.
56	Frt.	1	New York Central R. R. Co. (N. Y.)	New York, N. Y.	6 Beaver Street.
57	Frt.	1	Joseph F. O'Boyle	do.	15 Moore Street.
58	Pas.	2	Frederick L. McIntyre	Burlington, Vt.	Orwell, Vt.
59	Drq.	3	Rosa J. Boston	Detroit, Mich.	68 Riverside Drive, Mount Clemens, Mich.
60	Fer.	2	J. L. Lecornu	Nashville, Tenn.	Hartsville, Tenn.
61	Frt.	1	Hedger Transportation Co. (N. J.)	New York, N. Y.	25 Broadway.
62	Frt.	1	New York Central R. R. Co. (N. Y.)	do.	6 Beaver Street.
63	Drq.	1	Dunbar & Sullivan Dredging Co. (N. Y.)	Buffalo, N. Y.	Erie County Bank Building.
64	Frt.	1	William F. Hanrahan	New York, N. Y.	29 Broadway.
65	Frt.	1	New York Central R. R. Co. (N. Y.)	do.	6 Beaver Street.
66	Frt.	0	Marion Johnson	Seattle, Wash.	Everett, Wash.
67	Pas.	1	Tommie Hardin	Memphis, Tenn.	Conway, Ark.
68	Frt.	0	Todd Dry Docks (Wash.)	Seattle, Wash.	1801 Sixteenth Avenue SW.
69	Pas.	1	Joe Wood	Memphis, Tenn.	Parkin, Ark.
70	Frt.	2	Snow Marine Co. (Me.)	Rockland, Me.	79 Mechanic Street.
71	Frt.	2	do.	do.	Do.
72	Frt.	1	New York Central R. R. Co. (N. Y.)	New York, N. Y.	6 Beaver Street.
73	Frt.	1	B. & O. R. R. Co. (Md.)	Baltimore, Md.	Baltimore and Charles Streets.
74	Tnk.	2	Sun Oil Co. (N. J.)	Philadelphia, Pa.	1608 Walnut Street.
75	Fsh.	0	Sterling Fish Co. (Wash.)	Seattle, Wash.	Burke Building.
76	Frt.	1	John A. Miller	Port Huron, Mich.	St. Clair, Mich.

* Formerly Barge A. Sidney Davidson.

* Formerly scow Standard No. 2.

Line No.	Official No.	Rlg	Name of vessel	Tonnage		Register dimensions			When built	Where built
				Gross	Net	Length	Breadth	Depth		
1	166954	Brg.	Tom Scully	422	418	114.0	29.0	12.4	1917	Rondout, N. Y.
2	59528	Brg.	Tonawanda	417	393	101.0	30.0	7.6	1899	Brooklyn, N. Y.
3	169683	Brg.	Touchstone	321	321	112.3	34.0	9.4		Unknown
4	167348	Brg.	Tower	523	523	121.1	30.1	13.1	1918	South Rondout, N. Y.
5	167079	Sew.	Townsend No. 2	18	18	45.0	15.0	3.0	1912	Wyandotte, Mich.
6	163740	Sew.	Truder	125	125	80.1	26.7	6.9	1909	Gertrude, Wash.
7	166588	Sew.	Trader	117	117	61.0	20.3	5.4	1916	Everett, Wash.
8	165177	Sew.	Trader No. 2	31	31	45.0	18.0	4.5	1913	Gertrude, Wash.
9	167292	Sew.	Transformer No 1	43	43	41.0	18.4	4.6	1912	St. Louis, Mo.
10	165219	Brg.	Transit	435	422	100.0	31.4	8.1	1913	Mariners Harbor, N.Y.
11	167934	Brg.	TRANSMARINE No. 100	206	206	100.4	21.6	10.9	1920	Newark, N. J.
12	167935	Brg.	TRANSMARINE No. 101	206	206	100.4	21.6	10.9	1920	do
13	167936	Brg.	TRANSMARINE No. 102	206	206	100.4	21.6	10.9	1920	do
14	167937	Brg.	TRANSMARINE No. 103	206	206	100.4	21.6	10.9	1920	do
15	167954	Brg.	TRANSMARINE No. 104	206	206	100.4	21.6	10.9	1920	do
16	167955	Brg.	TRANSMARINE No. 105	206	206	100.4	21.6	10.9	1920	do
17	167956	Brg.	TRANSMARINE No. 106	206	206	100.4	21.6	10.9	1920	do
18	167957	Brg.	TRANSMARINE No. 107	206	206	100.4	21.6	10.9	1920	do
19	168161	Brg.	TRANSMARINE No. 108	197	197	100.4	21.6	10.9	1921	do
20	168162	Brg.	TRANSMARINE No. 109	197	197	100.4	21.6	10.9	1921	do
21	168163	Brg.	TRANSMARINE No. 110	197	197	100.4	21.6	10.9	1921	do
22	168164	Brg.	TRANSMARINE No. 111	197	197	100.4	20.6	10.9	1921	do
23	168165	Brg.	TRANSMARINE No. 112	197	197	100.4	20.6	10.9	1921	do
24	168166	Brg.	TRANSMARINE No. 113	197	197	100.4	20.6	10.9	1921	do
25	168167	Brg.	TRANSMARINE No. 114	197	197	100.4	20.6	10.9	1921	do
26	168168	Brg.	TRANSMARINE No. 115	197	197	100.4	20.6	10.9	1921	do
27	168167	Brg.	TRANSMARINE No. 116	206	206	100.4	21.6	10.9	1921	do
28	168168	Brg.	TRANSMARINE No. 117	206	206	100.4	21.6	10.9	1921	do
29	168169	Brg.	TRANSMARINE No. 118	206	206	100.4	21.6	10.9	1921	do
30	168160	Brg.	TRANSMARINE No. 119	206	206	100.4	21.6	10.9	1921	do
31	168382	Brg.	TRANSMARINE No. 120	218	206	101.7	20.5	10.7	1922	do
32	168383	Brg.	TRANSMARINE No. 121	218	206	101.7	20.5	10.7	1922	do
33	168384	Brg.	TRANSMARINE No. 122	218	206	101.7	20.5	10.7	1922	do
34	168385	Brg.	TRANSMARINE No. 123	218	206	101.7	20.5	10.7	1922	do
35	168386	Brg.	TRANSMARINE No. 124	218	206	101.7	20.5	10.7	1922	do
36	168387	Brg.	TRANSMARINE No. 125	218	206	101.7	20.5	10.7	1922	do
37	168388	Brg.	TRANSMARINE No. 126	218	206	101.7	20.5	10.7	1922	do
38	168389	Brg.	TRANSMARINE No. 127	218	206	101.7	20.5	10.7	1922	do
39	168390	Brg.	TRANSMARINE No. 128	218	206	101.7	20.5	10.7	1922	do
40	168391	Brg.	TRANSMARINE No. 129	218	206	101.7	20.5	10.7	1922	do
41	164552	Sew.	Transport	11	11	35.7	11.8	3.0	1911	Richardson, Wash.
42	59507	Sew.	Trap Scow No. 1	7	7	37.6	12.0	2.6	1899	New Whatcom, Wash.
43	59508	Sew.	Trap Scow No. 2	7	7	37.6	12.0	2.6	1899	do
44	59509	Sew.	Trap Scow No. 3	7	7	37.6	12.0	2.6	1899	do
45	169249	Sew.	Trap Scow No. 3	10	10	36.2	11.1	3.1	1924	Eliza Island, Wash.
46	169250	Sew.	Trap Scow No. 4	10	10	36.2	11.1	3.1	1925	do
47	59511	Sew.	Trap Scow No. 5	7	7	37.6	12.0	2.6	1899	New Whatcom, Wash.
48	59517	Sew.	Trap Scow No. 8	7	7	37.6	12.0	2.6	1899	do
49	59521	Sew.	Trap Scow No. 14	7	7	37.6	12.0	2.6	1899	do
50	59522	Sew.	Trap Scow No. 15	7	7	37.6	12.0	2.6	1899	do
51	59523	Sew.	Trap Scow No. 16	7	7	37.6	12.0	2.6	1899	do
52	59525	Sew.	Trap Scow No. 18	7	7	37.6	12.0	2.6	1899	do
53	59548	Sew.	Trap Scow No. 19	7	7	37.6	12.0	2.6	1900	do
54	59554	Sew.	Trap Scow No. 21	7	7	36.2	11.6	2.6	1900	do
55	59556	Sew.	Trap Scow No. 23	7	7	36.2	11.6	2.6	1900	do
56	59557	Sew.	Trap Scow No. 24	7	7	36.2	11.6	2.6	1900	do
57	59560	Sew.	Trap Scow No. 27	7	7	36.2	11.7	2.5	1900	do
58	59565	Sew.	Trap Scow No. 30	7	7	36.2	11.7	2.5	1900	do
59	165821	Sew.	Trap Scow No. 31	10	10	35.0	10.3	3.8	1914	South Bellingham, Wash.
60	167374	Brg.	Treaty	488	480	115.5	31.0	13.6	1918	Kingston, N. Y.
61	162810	Brg.	Trent	372	372	167.0	23.7	17.0	1898	Elkton, Md.
62	215835	Brg.	Trenton	1,013	999	197.0	35.0	18.4	1917	Baltimore, Md.
63	59463	Brg.	Trilby	480	460	98.0	34.0	7.4	1883	Boston, Mass.
64	163530	Sew.	Trinder	619	619	150.0	35.0	6.7	1908	Ballard, Wash.
65	166677	Brg.	Tripoll	190	190	91.0	31.3	7.6	1914	Rondout, N. Y.
66	170378	Drg.	TROJAN	156	156	75.1	30.1	7.5	1927	Philadelphia, Pa.
67	59434	Brg.	Troy	660	635	176.0	34.9	14.0	1889	Noank, Conn.
68	59531	Brg.	True Blue	415	415	115.0	28.0	12.8	1899	South Rondout, N. Y.
69	165394	Brg.	Tuckahoe	466	466	200.4	23.8	11.0	1913	Chesapeake City, Md.
70	165490	Brg.	Tucson	283	283	105.8	34.1	7.8	1913	Brooklyn, N. Y.
71	202662	Brg.	Tulpehocken	721	623	177.0	35.0	14.2	1905	Noank, Conn.
72	169104	Drg.	Turbine	508	419	136.2	40.0	9.0	1910	St. Johns, Ore.
73	164223	Brg.	Turtle	45	39	55.0	20.0	4.9	1906	Hammond, N. Y.
74	169711	Sew.	Tuxekan	114	114	70.6	24.0	5.2	1927	Port Blakely, Wash.
75	170308	Brg.	20	264	264	118.7	30.0	8.1	1926	Wilmington, Del.
76	170309	Drg.	21	264	264	119.7	30.0	8.1	1926	do
77	170310	Brg.	22	264	264	119.7	30.0	8.1	1926	do
78	170311	Brg.	23	264	264	119.7	30.0	8.1	1926	do
79	170312	Brg.	24	264	264	119.7	30.0	8.1	1927	do

¹ Formerly barge John F. Golnek.

² Formerly barge Cullen No. 110.

Unrigged Vessels

Line No.	Service	Crew	Name of owner	Home port	Address of owner
1	Frt.	1	James McWilliams Blue Line (N. J.)	New York, N. Y.	1 Broadway.
2	Frt.	1	New York Central R. R. Co. (N. Y.)	do.	6 Beaver Street.
3	Frt.	1	New York Trap Rock Corporation (N. Y.)	do.	250 Park Avenue.
4	Frt.	1	Anthony O'Boyle	do.	11 Moore Street.
5	Frt.	1	H. H. Townsend	Port Huron, Mich.	Algonac, Mich.
6	Frt.	0	C. S. Barlow & Sons (Wash.)	Tacoma, Wash.	1715 Dock Street.
7	Frt.	0	Ketchikan Power Co. (Alaska)	Ketchikan, Alaska	
8	Frt.	0	Philit Parr	Tacoma, Wash.	Meridian, Wash.
9	Frt.	1	Simon Meyers	Minneapolis, Minn.	638 McKnight Building.
10	Frt.	1	New York Central R. R. Co. (N. Y.)	New York, N. Y.	6 Beaver Street.
11	Frt.	1	Submarine Boat Corporation (N. Y.)	do.	5 Nassau Street.
12	Frt.	1	do.	do.	Do.
13	Frt.	1	do.	do.	Do.
14	Frt.	1	Hazelmont Corporation (Del.)	do.	Do.
15	Frt.	2	do.	do.	Do.
16	Frt.	2	do.	do.	Do.
17	Frt.	2	do.	do.	Do.
18	Frt.	2	do.	do.	Do.
19	Frt.	1	Submarine Boat Corporation (N. Y.)	do.	Do.
20	Frt.	1	do.	do.	Do.
21	Frt.	1	do.	do.	Do.
22	Frt.	1	do.	do.	Do.
23	Frt.	1	do.	do.	Do.
24	Frt.	1	do.	do.	Do.
25	Frt.	1	do.	do.	Do.
26	Frt.	1	do.	do.	Do.
27	Frt.	1	do.	do.	Do.
28	Frt.	1	do.	do.	Do.
29	Frt.	1	do.	do.	Do.
30	Frt.	1	do.	do.	Do.
31	Frt.	1	Hazelmont Corporation (Del.)	do.	Do.
32	Frt.	1	do.	do.	Do.
33	Frt.	1	do.	do.	Do.
34	Frt.	1	do.	do.	Do.
35	Frt.	1	do.	do.	Do.
36	Frt.	1	do.	do.	Do.
37	Frt.	1	do.	do.	Do.
38	Frt.	1	do.	do.	Do.
39	Frt.	1	do.	do.	Do.
40	Frt.	1	do.	do.	Do.
41	Frt.	0	V. W. Talbot	Seattle, Wash.	Friday Harbor, Wash.
42	Fsh.	0	Pacific American Fisheries (Me.)	do.	South Bellingham, Wash.
43	Fsh.	0	do.	do.	Do.
44	Fsh.	0	do.	do.	Do.
45	Fsh.	0	do.	do.	Do.
46	Fsh.	0	do.	do.	Do.
47	Fsh.	0	do.	do.	Do.
48	Fsh.	0	do.	do.	Do.
49	Fsh.	0	do.	do.	Do.
50	Fsh.	0	do.	do.	Do.
51	Fsh.	0	do.	do.	Do.
52	Fsh.	0	do.	do.	Do.
53	Fsh.	0	do.	do.	Do.
54	Fsh.	0	do.	do.	Do.
55	Fsh.	0	do.	do.	Do.
56	Fsh.	0	do.	do.	Do.
57	Fsh.	0	Frank Berry	Tacoma, Wash.	2309 North Twenty-eighth Street.
58	Fsh.	0	Pacific American Fisheries (Me.)	Seattle, Wash.	South Bellingham, Wash.
59	Fsh.	0	do.	do.	Do.
60	Frt.	1	Anthony O'Boyle	New York, N. Y.	11 Moore Street.
61	Frt.	2	Salmons Dredging Co.	Charleston, S. C.	9 State Street.
62	Frt.	6	Reading Co. (Pa.)	Philadelphia, Pa.	Reading Terminal.
63	Frt.	0	T. A. Scott. Co (Conn.)	New London, Conn.	Pequot Avenue.
64	Frt.	0	Lomen Reindeer Corporation (Del.)	Nome, Alaska	
65	Frt.	1	Chiarello Brothers Co. (N. Y.)	New York, N. Y.	15 Moore Street.
66	Drq.	2	Warner Co. (Del.)	Philadelphia, Pa.	1518 Walnut Street. ¹
67	Frt.	3	Neptune Line (Del.)	New York, N. Y.	1 Broadway.
68	Frt.	1	James McWilliams Blue Line (N. J.)	do.	Do.
69	Frt.	1	Southern Transportation Co. (N. J.)	Philadelphia, Pa.	Commercial Trust Building.
70	Frt.	1	Southern Pacific Co. (Ky.)	New York, N. Y.	Pier 49, North River.
71	Frt.	3	Reading Co. (Pa.)	Philadelphia, Pa.	Reading Terminal.
72	Drq.	4	Standard Transportation Co. (N. J.)	New York, N. Y.	Woolworth Building.
73	Frt.	1	J. B. Taylor	Cape Vincent, N. Y.	Alexandria Bay, N. Y.
74	Fsh.	0	Booth Fisheries Co. (Del.)	Seattle, Wash.	Pier 11B, foot Wall Street.
75	Frt.	2	Warner Co. (Del.)	Philadelphia, Pa.	1518 Walnut Street.
76	Frt.	2	do.	do.	Do.
77	Frt.	2	do.	do.	Do.
78	Frt.	2	do.	do.	Do.
79	Frt.	2	do.	do.	Do.

¹ Formerly barge J. B. Blades.

Line No.	Official No.	Rig	Name of vessel	Tonnage		Register dimensions			When built	Where built
				Gross	Net	Length	Breadth	Depth		
1	170313	Brg.	25.....	264	264	119.7	30.0	8.1	1927	Wilmington, Del.....
2	170314	Brg.	26.....	264	264	119.7	30.0	8.1	1927	do.....
3	170315	Brg.	27.....	264	264	119.7	30.0	8.1	1927	do.....
4	168209	Brg.	12 MILE.....	8	8	35.4	10.7	2.6	1914	Grafton, Ill.....
5	169091	Brg.	Twin Creek Ferry.....	6	6	54.0	10.5	1.7	1921	Twin Creek, Ark.....
6	163010	Brg.	Twins.....	210	210	100.3	30.1	7.9	1901	Brooklyn, N. Y.....
7	166081	Scw.	Two Brothers.....	172	172	95.0	28.0	7.4	1912	Port Blakely, Wash.....
8	167671	Brg.	2 Pikes.....	83	83	92.0	26.2	4.0	1919	Louisiana, Mo.....
9	169461	Brg.	Two States.....	46	46	64.6	28.0	3.2	1925	Mount Carmel, Ill.....
10	163123	Scw.	Tyce.....	73	73	69.9	24.0	5.6	1907	Port Townsend, Wash.....
11	166521	Brg.	Tyler.....	278	278	100.4	36.0	8.7	1916	Tottenville, N. Y.....
12	167642	Brg.	Tyler.....	486	486	114.8	30.0	13.4	1919	South Rondout, N. Y.....
13	162333	Brg.	Tyrconnell.....	350	350	111.0	26.6	11.6	1904	Brooklyn, N. Y.....
14	145697	Brg.	TYRONE.....	2,117	1,862	300.8	41.0	21.6	1895	Cleveland, Ohio.....
15	170197	Brg.	U. P. 109 (steel).....	131	131	100.0	24.0	6.1		Unknown.....
16	167509	Brg.	U. S. 201 (steel).....	294	263	144.3	20.1	11.2	1919	New York, N. Y.....
17	167510	Brg.	U. S. 202 (steel).....	294	263	144.8	20.1	11.2	1919	do.....
18	167511	Brg.	U. S. 203 (steel).....	294	263	144.8	20.1	11.2	1919	do.....
19	167512	Brg.	U. S. 204 (steel).....	294	263	144.8	20.1	11.2	1919	do.....
20	167513	Brg.	U. S. 205 (steel).....	294	263	144.8	20.1	11.2	1919	do.....
21	167514	Brg.	U. S. 206 (steel).....	294	263	144.8	20.1	11.2	1919	do.....
22	167515	Brg.	U. S. 207 (steel).....	294	263	144.8	20.1	11.2	1919	do.....
23	167516	Brg.	U. S. 208 (steel).....	294	263	144.8	20.1	11.2	1919	do.....
24	167558	Brg.	U. S. 209 (steel).....	294	263	144.8	20.1	11.2	1919	do.....
25	167559	Brg.	U. S. 210 (steel).....	294	263	144.8	20.1	11.2	1919	do.....
26	167560	Brg.	U. S. 211 (steel).....	294	263	144.8	20.1	11.2	1919	do.....
27	167561	Brg.	U. S. 212 (steel).....	294	263	144.8	20.1	11.3	1919	do.....
28	167562	Brg.	U. S. 213 (steel).....	294	263	144.8	20.1	11.2	1919	do.....
29	167563	Brg.	U. S. 214 (steel).....	294	263	144.8	20.1	11.3	1919	do.....
30	167564	Brg.	U. S. 215 (steel).....	294	263	144.8	20.1	11.2	1919	do.....
31	167565	Brg.	U. S. 216 (steel).....	294	263	144.8	20.1	11.2	1919	do.....
32	167577	Brg.	U. S. 217 (steel).....	294	263	114.8	20.1	11.2	1919	do.....
33	167622	Brg.	U. S. 218 (steel).....	294	263	144.8	20.1	11.2	1919	do.....
34	167623	Brg.	U. S. 219 (steel).....	294	263	144.8	20.1	11.2	1919	do.....
35	167624	Brg.	U. S. 220 (composite).....	294	274	149.3	21.1	10.3	1919	Detroit, Mich.....
36	167480	Brg.	U. S. 221 (steel).....	289	235	150.0	20.1	11.2	1919	Buffalo, N. Y.....
37	167485	Brg.	U. S. 222 (steel).....	289	235	150.0	20.1	11.2	1919	do.....
38	167486	Brg.	U. S. 223 (steel).....	289	235	150.0	20.1	11.2	1919	do.....
39	167488	Brg.	U. S. 224 (steel).....	289	235	150.0	20.1	11.2	1919	do.....
40	167489	Brg.	U. S. 225 (steel).....	289	235	150.0	20.1	11.2	1919	do.....
41	167490	Brg.	U. S. 226 (steel).....	289	235	150.0	20.1	11.2	1919	do.....
42	167492	Brg.	U. S. 227 (steel).....	289	235	150.0	20.1	11.2	1919	do.....
43	167493	Brg.	U. S. 228 (steel).....	294	263	150.0	10.1	11.2	1919	do.....
44	167537	Brg.	U. S. 229 (steel).....	294	263	144.8	20.1	11.2	1919	do.....
45	167538	Brg.	U. S. 230 (steel).....	294	263	144.8	20.1	11.2	1919	do.....
46	167539	Brg.	U. S. 231 (steel).....	294	263	144.8	20.1	11.2	1919	do.....
47	167540	Brg.	U. S. 232 (steel).....	294	263	144.8	20.1	11.2	1919	do.....
48	167541	Brg.	U. S. 233 (steel).....	294	263	144.8	20.1	11.2	1919	do.....
49	167542	Brg.	U. S. 234 (steel).....	294	263	144.8	20.1	11.2	1919	do.....
50	167543	Brg.	U. S. 235 (steel).....	294	263	144.8	20.1	11.2	1919	do.....
51	167544	Brg.	U. S. 236 (steel).....	294	263	144.8	20.1	11.2	1919	do.....
52	167520	Brg.	U. S. 237 (steel).....	294	263	144.8	20.1	11.2	1919	do.....
53	167521	Brg.	U. S. 238 (steel).....	294	263	144.8	20.1	11.2	1919	do.....
54	167522	Brg.	U. S. 239 (steel).....	294	263	144.8	20.1	11.2	1919	do.....
55	167524	Brg.	U. S. 241 (steel).....	294	263	144.8	20.1	11.2	1919	do.....
56	167525	Brg.	U. S. 242 (steel).....	294	263	144.8	20.1	11.2	1919	do.....
57	167530	Brg.	U. S. 243 (steel).....	294	263	144.8	20.1	11.2	1919	do.....
58	167547	Brg.	U. S. 245 (steel).....	294	263	144.8	20.1	11.2	1919	do.....
59	167548	Brg.	U. S. 246 (steel).....	294	263	144.8	20.1	11.2	1919	do.....
60	167549	Brg.	U. S. 247 (steel).....	294	263	144.8	20.1	11.2	1919	do.....
61	167550	Brg.	U. S. 248 (steel).....	294	263	144.8	20.1	11.2	1919	do.....
62	167750	Brg.	U. S. 249 (steel).....	294	263	144.8	20.1	11.2	1919	Glen Cove, N. Y.....
63	167752	Brg.	U. S. 251 (steel).....	294	263	144.8	20.1	11.3	1919	do.....
64	167260	Cnl.	U. S. 501.....	323	295	129.0	21.3	11.6	1918	Clayton, N. Y.....
65	167303	Cnl.	U. S. 502.....	317	293	129.0	21.2	11.2	1918	do.....
66	167304	Cnl.	U. S. 503.....	320	296	129.0	21.5	11.6	1918	Clayton, N. Y.....
67	170580	Scw.	U. T. 1.....	25	25	64.6	18.3	2.5	1930	Juneau, Alaska.....
68	165412	Drg.	U. D. Co. No. 2.....	469	469	112.3	41.2	11.2	1907	Galveston, Tex.....
69	168061	Scw.	U. F. F. No. 1.....	238	238	94.7	29.9	7.1	1919	Port Angeles, Wash.....
70	169613	Brg.	U. O. CO. BARGE 1926.....	76	72	58.0	20.0	7.1	1926	Los Angeles, Calif.....
71	169847	Brg.	U. O. CO. BARGE 1927.....	532	524	131.0	40.0	11.4	1927	do.....
72	169015	Brg.	U. S. L. No. 1.....	302	302	113.8	33.0	9.2		Unknown.....
73	169016	Brg.	U. S. L. No. 2.....	301	301	114.1	32.9	9.3		do.....
74	169958	Brg.	U. S. L. No. 3.....	175	175	84.8	30.1	7.7	1912	Brooklyn, N. Y.....
75	169190	Brg.	U. S. L. No. 4.....	274	274	106.2	33.2	8.5	1907	South Rondout, N. Y.....

1 Formerly barge Dorothy.

Unrigged Vessels

753

Line No.	Serv-ice	Crew	Name of owner	Home port	Address of owner
1	Frt.	2	Warner Co. (Del.).....	Philadelphia, Pa.....	1518 Walnut Street.
2	Frt.	2	do.....	do.....	Do.
3	Frt.	2	do.....	do.....	Do.
4	Pas.	1	James S. Wilson.....	St. Louis, Mo.....	Meppen, Ill.
5	Pas.	0	J. N. Guiley.....	Memphis, Tenn.....	Twin Creek, Ark.
6	Frt.	0	Chiarello Lighterage Corporation (N. Y.).....	New York, N. Y.....	130 Pearl Street.
7	Frt.	0	Chas. Cornell.....	Seattle, Wash.....	Harper, Wash.
8	Pas.	1	New St. Louis & Calhoun Packet Corporation (Mo.).....	St. Louis, Mo.....	Foot Olive Street.
9	Pas.	1	Gerhard Beullgmann.....	do.....	Mount Carmel, Ill.
10	Frt.	0	Libby, McNeill & Libby (Me.).....	Seattle, Wash.....	88 Hamlin Street.
11	Frt.	1	Mallory Steamship Co. (Me.).....	New York, N. Y.....	Pier 36, North River.
12	Frt.	0	Joseph W. Drayton.....	do.....	1 Broadway.
13	Frt.	1	James T. O'Donnell.....	do.....	44 Whitehall Street.
14	Frt.	10	General Transit Co. (Ohio).....	Cleveland, Ohio.....	Union Trust Building.
15	Frt.	1	Dranuc Distributing Corporation (N. Y.).....	New York, N. Y.....	143 Liberty Street.
16	Frt.	1	New York Canal and Great Lakes Corporation (Del.).....	do.....	67 Wall Street.
17	Frt.	1	do.....	do.....	Do.
18	Frt.	1	do.....	do.....	Do.
19	Frt.	1	do.....	do.....	Do.
20	Frt.	1	do.....	do.....	Do.
21	Frt.	1	do.....	do.....	Do.
22	Frt.	1	do.....	do.....	Do.
23	Frt.	1	do.....	do.....	Do.
24	Frt.	1	do.....	do.....	Do.
25	Frt.	1	do.....	do.....	Do.
26	Frt.	1	do.....	do.....	Do.
27	Frt.	1	do.....	do.....	Do.
28	Frt.	1	do.....	do.....	Do.
29	Frt.	1	do.....	do.....	Do.
30	Frt.	1	do.....	do.....	Do.
31	Frt.	1	do.....	do.....	Do.
32	Frt.	1	do.....	do.....	Do.
33	Frt.	1	do.....	do.....	Do.
34	Frt.	1	do.....	do.....	Do.
35	Frt.	2	do.....	do.....	Do.
36	Frt.	2	do.....	do.....	Do.
37	Frt.	2	do.....	do.....	Do.
38	Frt.	1	do.....	do.....	Do.
39	Frt.	1	do.....	do.....	Do.
40	Frt.	1	do.....	do.....	Do.
41	Frt.	2	do.....	do.....	Do.
42	Frt.	2	do.....	do.....	Do.
43	Frt.	1	do.....	do.....	Do.
44	Frt.	2	do.....	do.....	Do.
45	Frt.	1	do.....	do.....	Do.
46	Frt.	1	do.....	do.....	Do.
47	Frt.	1	do.....	do.....	Do.
48	Frt.	2	do.....	do.....	Do.
49	Frt.	2	do.....	do.....	Do.
50	Frt.	1	do.....	do.....	Do.
51	Frt.	1	do.....	do.....	Do.
52	Frt.	1	do.....	do.....	Do.
53	Frt.	2	do.....	do.....	Do.
54	Frt.	2	do.....	do.....	Do.
55	Frt.	1	do.....	do.....	Do.
56	Frt.	1	do.....	do.....	Do.
57	Frt.	1	do.....	do.....	Do.
58	Frt.	2	do.....	do.....	Do.
59	Frt.	2	do.....	do.....	Do.
60	Frt.	2	do.....	do.....	Do.
61	Frt.	2	do.....	do.....	Do.
62	Frt.	1	do.....	do.....	Do.
63	Frt.	2	do.....	do.....	Do.
64	Frt.	1	do.....	do.....	Do.
65	Frt.	1	do.....	do.....	Do.
66	Frt.	1	Ross Coyne.....	New York, N. Y.....	Care Taylor Towing Co., 11 Moore Street.
67	Frt.	0	United Transportation Co. Ltd. (T. A.).....	Juneau, Alaska.....	
68	Drg.	35	North American Dredging Co.*.....	Galveston, Tex.....	Guaranty Building.
69	Fsh.	1	United Fishermen's Packing Co. (Wash.).....	Seattle, Wash.....	Smith Tower Building.
70	Tnk.	1	Union Oil Co. of California (Calif.).....	Los Angeles, Calif.....	Union Oil Building.
71	Frt.	2	do.....	do.....	Do.
72	Frt.	1	United States Lighterage Corporation (N. Y.).....	New York, N. Y.....	15 Moore Street.
73	Frt.	1	do.....	do.....	Do.
74	Frt.	1	do.....	do.....	Do.
75	Frt.	1	do.....	do.....	Do.

* Owned by Standard Dredging Co. (N. J.) but not yet redocumented.

Line No.	Official No.	Rig	Name of vessel	Tonnage		Register dimensions			When built	Where built
				Gross	Net	Length	Breadth	Depth		
				<i>Feet</i>			<i>Feet</i>			
1	169457	Brg.	U. S. L. No. 6	205	205	100.0	39.5	7.5		Unknown
2	169026	Brg.	Uganik	1,019	1,019	122.0	40.0	10.0	1924	Uganik, Alaska
3	170002	Sew.	Uganik No. 1	35	35	56.0	16.0	4.7	1928	Seattle, Wash.
4	170003	Sew.	Uganik No. 2	35	35	56.0	16.0	4.7	1928	do.
5	170216	Sew.	Uganik No. 3	15	15	40.1	13.0	3.5	1929	do.
6	169855	Sew.	U Go	6	6	25.0	8.9	4.0	1927	Saulte Ste. Marie, Mich.
7	163206	Brg.	Ulster	369	369	112.0	28.0	11.3	1906	Kingston, N. Y.
8	163780	Sew.	ULSTER	316	316	125.0	32.0	8.6	1909	Ecorse, Mich.
9	170389	Sew.	Uncle Alec	61	61	68.5	26.0	3.8	1924	Mt. Clemens, Mich.
10	169025	Brg.	Uncle Jack	47	47	86.6	17.7	3.7	1924	Tyrone, Ky.
11	165115	Brg.	Undercliff	430	430	95.5	31.1	8.1	1912	Mariners Harbor, N. Y.
12	167850	Brg.	UNION OIL CO. OF CALIFORNIA 1920	165	165	86.0	30.0	7.0	1920	Los Angeles, Calif.
13	165713	Sew.	Union Oil No. 1	199	199	90.3	32.1	8.0	1914	Seattle, Wash.
14	168093	Brg.	UNION PETROLEUM CO. NO. 110	662	662	176.2	30.2	13.8	1921	Philadelphia, Pa.
15	170443	Brg.	United Fish Co. Barge No. 2	23	23	39.8	15.2	2.3	1929	Noyo, Calif.
16	170225	Brg.	UNITED PORTO RICAN NO. 3	257	252	130.0	30.0	7.2	1929	San Juan, P. R.
17	170453	Brg.	United Porto Rican No. 4	74	74	92.2	22.8	5.8	1929	Humacao, P. R.
18	170574	Brg.	United Porto Rican No. 5	24	24	53.1	16.2	4.2	1929	Punta Santiago, P. R.
19	170575	Brg.	United Porto Rican No. 6	20	20	55.5	14.3	4.4	1929	do.
20	166410	Brg.	United States	426	426	114.3	29.6	12.4	1916	Kingston, N. Y.
21	166104	Brg.	Unity	396	396	115.0	28.5	12.1	1913	West New Brighton, N. Y.
22	167337	Brg.	Unlverse	420	420	113.7	29.0	12.5	1915	Kingston, N. Y.
23	166507	Brg.	Utah	522	522	95.2	34.2	8.6	1916	Rondout, N. Y.
24	162713	Brg.	Ute	220	220	106.0	22.5	9.7	1902	Shooters Island, N. Y.
25	169884	Brg.	V. K. No. 1 (Iron)	200	120	90.0	24.0	12.0	1914	St. Thomas, Virgin Islands.
26	169010	Brg.	V. G. O. No. 1 (steel)	105	105	101.0	22.3	5.2	1921	New Orleans, La.
27	169011	Brg.	V. G. O. No. 2 (steel)	105	105	101.0	22.3	5.2	1921	do.
28	167407	Brg.	V. F. Amar	363	363	114.9	30.2	9.3	1912	Brooklyn, N. Y.
29	61112	Brg.	Valentine	305	295	149.5	28.8	8.8	1837	New London, Conn.
30	205234	Brg.	Valley Queen	221	221	125.2	30.5	7.2	1923	Oshkosh, Wis.
31	167422	Brg.	Van Buren	443	443	112.7	28.2	11.4	1918	South Rondout, N. Y.
32	166316	Brg.	Van Camp No. 1	71	71	60.8	30.0	2.8	1916	Los Angeles, Calif.
33	167536	Brg.	Van Camp No. 3	475	446	110.7	30.1	7.6	1906	Mare Island, Calif.
34	163397	Sew.	Vashon No. 2	150	150	80.5	28.3	7.4	1907	Seattle, Wash.
35	61109	Brg.	Vasty	383	373	150.0	32.0	10.5	1882	Mystic River, Conn.
36	161917	Sew.	Venture	54	54	65.4	22.1	5.3	1902	Gardner, Me.
37	168500	Brg.	Vernon	470	476	100.0	32.3	8.8	1922	Brooklyn, N. Y.
38	162146	Sew.	Victor	179	179	76.9	23.2	5.9	1903	La Conner, Wash.
39	164119	Brg.	Victor	425	393	100.1	31.4	7.7	1910	Bentley Manor, N. Y.
40	169022	Brg.	Victor	52	52	61.0	13.0	3.0	1924	Evansville, Ind.
41	164423	Brg.	Victoria	304	304	112.0	32.2	9.1	1911	Brooklyn, N. Y.
42	166585	Brg.	Victorious	447	447	112.0	29.0	13.1	1916	Athens, N. Y.
43	167213	Brg.	Victory	444	444	111.6	29.5	13.3	1918	Kingston, N. Y.
44	61133	Brg.	Viking	227	227	101.4	21.0	9.9	1893	Brooklyn, N. Y.
45	170290	Drg.	Viking	246	246	99.8	36.0	8.2	1921	Morrisville, Pa.
46	169023	Brg.	Vim	375	375	110.9	30.2	12.9	1905	Chelsea, Mass.
47	168626	Brg.	Vincent	2,117	2,117	266.0	46.2	23.9	1919	Tacoma, Wash.
48	165357	Brg.	Vincent R	314	314	112.7	33.6	9.0	1911	Kingston, N. Y.
49	163079	Brg.	Vincent McNally	440	440	186.0	23.9	10.8	1929	Elkton, Md.
50	167744	Brg.	Vincent E. Bird	247	247	105.6	22.0	10.9	1919	Cohoes, N. Y.
51	61168	Brg.	Violet F. Higgins	298	298	104.3	25.2	10.9	1902	Rondout, N. Y.
52	61170	Brg.	Virginia	363	363	168.0	23.8	10.8	1907	Elkton, Md.
53	169738	Drg.	Virginia	80	60	67.9	23.1	4.3	1927	Baltimore, Md.
54	169894	Brg.	Virginia	20	20	45.8	14.5	4.2	1927	San Francisco, Calif.
55	170101	Brg.	Virginia May	326	326	112.3	34.2	8.7	1926	Kingston, N. Y.
56	161867	Brg.	Virginia Palmer	840	777	190.4	40.3	13.1	1900	Noank, Conn.
57	165855	Sew.	Vixen	30	30	54.0	17.9	3.8	1915	Seattle, Wash.
58	167214	Brg.	Volunteer	431	431	113.7	28.8	12.4	1918	Kingston, N. Y.
59	164826	Sew.	W. 2	47	47	60.0	20.2	4.5	1902	Hoquiam, Wash.
60	166278	Sew.	W-4	159	159	100.0	29.8	6.9	1915	San Francisco, Calif.
61	170299	Sew.	W. S. 1	10	10	48.0	10.8	2.8	1929	Juneau, Alaska
62	170426	Sew.	W. S. 2	10	10	48.0	10.8	2.8	1929	do.
63	167552	Sew.	W. B. No. 1	30	30	56.3	15.9	4.1	1919	Bellingham, Wash.
64	167553	Sew.	W. B. No. 2	30	30	56.3	15.9	4.1	1919	do.
65	167613	Sew.	W. B. No. 3	30	30	56.3	15.9	4.1	1919	do.
66	166673	Sew.	W. C. P. Co.	25	25	49.0	15.9	4.1	1917	Seattle, Wash.
67	164725	Sew.	W. P. Co. No. 2	25	25	50.0	16.0	4.0	1912	do.
68	164726	Sew.	W. P. Co. No. 3	25	25	50.0	16.0	4.0	1912	do.
69	164870	Sew.	W. P. Co. No. 4	23	23	49.6	16.0	3.8	1912	do.
70	164871	Sew.	W. P. Co. No. 5	23	23	49.6	16.0	3.8	1912	do.
71	166901	Sew.	W. R. C. No. 4	23	23	50.0	16.0	3.6	1917	Blaine, Wash.
72	166632	Sew.	W. T. Co. No. 2	243	243	100.0	36.0	7.6	1917	Everett, Wash.
73	168869	Sew.	W. T. Co. No. 10	287	287	100.1	40.1	8.0	1923	do.

1 Formerly st. w. Leander Choate.

2 Formerly barge Marion O.

Unrigged Vessels

755

Line No.	Service	Crew	Name of owner	Home port	Address of owner
1	Frt.	1	United States Lighterage Corporation (N. Y.)	New York, N. Y.	15 Moore Street.
2	Fsh.	0	J. E. Shields	Seward, Alaska	
3	Fsh.	1	San Juan Fishing & Packing Co. (Wash.)	Seattle, Wash.	Foot Stacy Street.
4	Fsh.	1	do	do	Do.
5	Fsh.	0	do	Seward, Alaska	Latouche, Alaska.
6	Frt.	1	Fred J. Newcomb	Marquette, Mich.	Saulte Ste. Marie, Mich.
7	Frt.	0	Cleary Bros. (N. Y.)	New York, N. Y.	116 Broad Street.
8	Frt.	1	Dunbar & Sullivan Dredging Co. (N. Y.)	Buffalo, N. Y.	Erie County Bank Building.
9	Frt.	2	Steven A. Boston	Detroit, Mich.	Mt. Clemens, Mich.
10	Pas.	3	A. J. Nowlin	Louisville, Ky.	Tyrone, Ky.
11	Frt.	1	Simmons-Lee Corporation (N. Y.)	New York, N. Y.	44 Whitehall Street.
12	Frt.	1	Union Oil Co. of California (Calif.)	Los Angeles, Calif.	Union Oil Building.
13	Frt.	0	Puget Sound Tug & Barge Co. (Wash.)	Seattle, Wash.	3414 Iowa Avenue.
14	Tnk.	2	W. H. Reed	Philadelphia, Pa.	Widener Building.
15	Fsh.	2	F. J. Hyman	San Francisco, Calif.	Fort Bragg, Calif.
16	Frt.	2	Oriente Corporation (P. R.)	San Juan, P. R.	Caguas, P. R.
17	Frt.	2	Oriente Corporation	do	Do.
18	Lgt.	1	do	do	Do.
19	Lgt.	1	do	do	Do.
20	Frt.	1	Ethan Murphy	New York, N. Y.	29 Broadway.
21	Frt.	1	Frank McWilliams	do	15 Moore Street.
22	Frt.	1	Red Star Towing & Transportation Co. (W. Va.)	do	17 Battery Place.
23	Frt.	1	Southern Pacific Co. (Ky.)	do	Pier 49, North River.
24	Tnk.	1	Gulf Refining Co. (Texas)	Port Arthur, Tex.	Dock 29, West Port Arthur, Tex.
25	Frt.	4	West Indian Co.	St. Thomas, Virgin Islands.	
26	Tnk.	0	Venezuela Gulf Oil Co. (Del.)	Port Arthur, Tex.	Care Marine Department, Gulf Refining Co.
27	Tnk.	0	do	do	Do.
28	Frt.	1	New York Trap Rock Corporation (N. Y.)	New York, N. Y.	250 Park Avenue.
29	Frt.	2	Daniel Cameron	New London, Conn.	896 Bank Street.
30	Frt.	2	John H. Riley	Milwaukee, Wis.	Menominee, Mich.
31	Frt.	1	Joseph W. Drayton	New York, N. Y.	1 Broadway.
32	Fsh.	1	Van Camp Sea Food Co. (Calif.)	Los Angeles, Calif.	East San Pedro, Calif.
33	Frt.	1	do	do	Do.
34	Frt.	0	Karl Hanson	Ketchikan, Alaska	Port Alexander, Alaska.
35	Frt.	2	Thames Tow Boat Co. (Conn.)	New London, Conn.	Bank Street.
36	Frt.	3	Frank W. Carlton	Bath, Me.	Woolwich, Me.
37	Frt.	1	New York Central R. R. Co. (N. Y.)	New York, N. Y.	6 Beaver Street.
38	Frt.	0	Booth Fisheries Co. (Del.)	Seattle, Wash.	Pier 11B, foot Wall Street.
39	Frt.	1	New York Central R. R. Co. (N. Y.)	New York, N. Y.	6 Beaver Street.
40	Pas.	1	George W. Carmickle	Evansville, Ind.	Boat Club.
41	Frt.	1	New York Trap Rock Corporation (N. Y.)	New York, N. Y.	250 Park Avenue.
42	Frt.	1	Thomas J. Howard	do	1 Broadway.
43	Frt.	0	Cleary Bros. (N. Y.)	do	116 Broad Street.
44	Frt.	1	Bertell W. King	do	17 Battery Place.
45	Drg.	3	Warner Co. (Del.)	Philadelphia, Pa.	1518 Walnut Street.
46	Lgt.	1	Staples Coal Co. (Mass.)	Boston, Mass.	Taunton, Mass.
47	Frt.	6	Sand Point Gravel Co. (Wash.)	Seattle, Wash.	Lloyd Building.
48	Frt.	1	Jacob Rice & Sons	New York, N. Y.	103 Park Avenue.
49	Frt.	2	Eastern Transportation Co. (Del.)	Wilmington, Del.	Ford Building.
50	Frt.	1	Morgan St. Clair	New York, N. Y.	Pier S. E. R.
51	Frt.	1	Hurley Transportation Co. (N. Y.)	do	29 Broadway.
52	Frt.	2	Eastern Transportation Co. (Del.)	Wilmington, Del.	Ford Building.
53	Drg.	10	Lukens Dredging & Contracting Corporation (Md.)	Baltimore, Md.	543 Calvert Building.
54	Fsh.	0	Paul Maniscalco	San Francisco, Calif.	2440 Jones Street.
55	Frt.	1	R. Lenahan Co. (N. Y.)	New York, N. Y.	Kingston, N. Y.
56	Frt.	2	Thames Tow Boat Co. (Conn.)	New London, Conn.	Riverside, New London, Conn.
57	Frt.	0	Booth Fisheries Co. (Del.)	Seattle, Wash.	Pier 11B, foot Wall Street.
58	Frt.	1	Cleary Bros. (N. Y.)	New York, N. Y.	116 Broad Street.
59	Frt.	0	A. Ingebrigtsen	Seattle, Wash.	Aberdeen, Wash.
60	Frt.	1	Merritt-Chapman & Scott Corporation (Del.)	Los Angeles, Calif.	San Pedro, Calif.
61	Frt.	0	Charles G. Warner	Juneau, Alaska	
62	Frt.	0	Chas. G. Warner	do	
63	Fsh.	0	Petersburg Packing Co. (Wash.)	Petersburg, Alaska	
64	Fsh.	0	do	do	
65	Fsh.	0	do	do	
66	Fsh.	0	Ward's Cove Packing Co. (Alaska)	Ketchikan, Alaska	Ward's Cove.
67	Fsh.	0	Alaska Pacific Salmon Corporation (Del.)	do	
68	Fsh.	0	do	do	Boca de Quadra, Alaska.
69	Fsh.	0	do	do	Do.
70	Fsh.	0	do	do	Do.
71	Frt.	1	Puget Sound Reduction Co. (Wash.)	Seattle, Wash.	Blaine, Wash.
72	Frt.	0	Weyerhaeuser Timber Co. (Wash.)	Tacoma, Wash.	Tacoma Building.
73	Frt.	0	do	do	Do.

• Formerly {a Barge American Products Co. No. 1.
b Scow W. T. Co. No. 1.

Line No.	Official No.	Rig	Name of vessel	Tonnage		Register dimensions			When built	Where built
				Gross	Net	Length	Breadth	Depth		
1	168870	Scw.	W. T. Co. No. 11	287	287	100.1	40.1	8.0	1923	Everett, Wash.
2	169097	Brg.	W. T. Co. No. 10	173	173	90.0	30.0	7.5	1924	Los Angeles, Calif.
3	168871	Scw.	W. T. Co. No. 12	293	293	100.2	40.2	8.1	1923	Everett, Wash.
4	168872	Scw.	W. T. Co. No. 13	287	287	100.1	40.1	8.0	1924	do
5	168875	Scw.	W. T. Co. No. 14	287	287	100.1	40.1	8.0	1924	do
6	169152	Scw.	W. T. Co. No. 14	330	330	120.0	36.0	8.8	1925	Los Angeles, Calif.
7	169955	Scw.	W. T. Co. No. 15	285	285	99.8	40.0	8.0	1924	Everett, Wash.
8	169780	Scw.	W. T. Co. No. 15	330	330	120.0	36.0	8.8	1927	Los Angeles, Calif.
9	170550	Brg.	W. T. Co. No. 15 (steel)	552	552	130.4	35.0	6.5	1930	Portland, Oreg.
10	169956	Scw.	W. T. Co. No. 16	286	286	99.9	40.0	8.0	1924	Everett, Wash.
11	169779	Scw.	W. T. Co. No. 16	330	330	120.0	36.0	8.8	1927	Los Angeles, Calif.
12	169957	Scw.	W. T. Co. No. 17	286	286	99.9	40.0	8.0	1924	Everett, Wash.
13	169858	Scw.	W. T. Co. No. 17	330	330	120.0	36.0	8.8	1927	Los Angeles, Calif.
14	169958	Scw.	W. T. Co. No. 18	286	286	99.9	40.0	8.0	1924	Everett, Wash.
15	169889	Scw.	W. T. Co. No. 18	330	330	120.0	36.0	8.8	1927	Los Angeles, Calif.
16	169959	Scw.	W. T. Co. No. 19	286	286	99.9	40.0	8.0	1924	Everett, Wash.
17	169450	Scw.	W. C. P. Co. No. 2	32	32	54.0	18.0	4.0	1926	do
18	166834	Scw.	W. F. P. Co. No. 1	19	19	45.6	13.9	3.9	1917	Bellingham, Wash.
19	169472	Scw.	W. S. T. Co. No. 1	53	53	65.2	24.0	4.0	1926	Aberdeen, Wash.
20	163978	Scw.	W. T. & B. Co. 1	145	145	90.5	28.0	7.0	1909	Seattle, Wash.
21	163901	Scw.	W. T. & B. Co. 2	158	158	91.0	28.2	7.2	1909	do
22	164018	Scw.	W. T. & B. Co. 4	194	194	91.3	32.6	7.8	1910	do
23	164073	Scw.	W. T. & B. Co. 6	113	113	80.0	28.0	6.0	1910	do
24	164293	Scw.	W. T. & B. Co. 7	488	488	91.0	34.5	7.6	1910	do
25	164547	Scw.	W. T. & B. Co. 8	198	198	90.0	32.0	8.0	1911	do
26	164568	Scw.	W. T. & B. Co. 9	198	198	90.0	32.0	8.0	1911	do
27	164643	Scw.	W. T. & B. Co. 10	488	488	90.0	34.0	8.0	1911	do
28	164644	Scw.	W. T. & B. Co. 11	206	206	90.0	34.0	8.0	1911	do
29	164730	Scw.	W. T. & B. Co. 12	231	231	90.0	34.0	9.0	1912	do
30	164769	Scw.	W. T. & B. Co. 13	231	231	90.0	34.0	9.0	1912	do
31	164802	Scw.	W. T. & B. Co. 14	231	231	90.0	34.0	9.0	1912	do
32	164921	Scw.	W. T. & B. Co. 15	231	231	90.0	34.0	9.0	1912	do
33	165100	Scw.	W. T. & B. Co. 19	231	231	90.0	34.0	9.0	1912	do
34	165435	Scw.	W. T. & B. Co. 21	105	105	79.7	26.0	6.0	1913	do
35	165613	Scw.	W. T. & B. Co. 22	187	187	80.1	34.0	7.9	1914	do
36	167035	Scw.	W. T. & B. Co. 30	937	937	152.0	38.6	10.0	1909	Portland, Oreg.
37	166818	Scw.	W. T. & B. Co. 31	339	339	141.2	37.2	8.4	1913	do
38	165017	Scw.	W. T. & B. Co. 32	253	253	90.0	36.0	9.3	1912	Seattle, Wash.
39	162435	Scw.	W. T. & B. Co. 34	119	119	90.2	26.6	6.0	1905	Harper, Wash.
40	166309	Brg.	W. T. & B. Co. No. 38	529	494	157.0	39.4	9.9	1916	Portland, Oreg.
41	166310	Brg.	W. T. & B. Co. No. 39	529	494	157.0	39.4	9.9	1916	do
42	165528	Scw.	W. T. & B. Co. 43	201	201	90.0	32.0	8.2	1913	Seattle, Wash.
43	164653	Scw.	W. T. & B. Co. 46	280	280	100.0	36.0	10.0	1911	do
44	165255	Scw.	W. T. & B. Co. 48	88	88	70.0	20.0	6.0	1913	do
45	164067	Scw.	W. T. & B. Co. 49	274	274	100.0	32.5	10.0	1910	do
46	166965	Scw.	W. T. & B. Co. 52	353	353	145.5	37.1	8.4	1917	Portland, Oreg.
47	163263	Scw.	W. T. & B. Co. No. 53	27	27	47.8	14.9	4.3	1907	Everett, Wash.
48	167034	Scw.	W. T. & B. Co. No. 57	140	140	151.0	37.5	9.8	1915	Portland, Oreg.
49	167759	Scw.	W. T. & B. Co. No. 58	22	22	40.5	16.5	4.0	1919	Seattle, Wash.
50	167773	Scw.	W. T. & B. Co. No. 61	321	321	99.8	36.1	10.1	1919	Aberdeen, Wash.
51	167779	Scw.	W. T. & B. Co. No. 62	320	320	100.2	36.0	10.1	1919	do
52	168471	Scw.	W. T. & B. Co. 63	335	335	104.9	35.9	10.0	1922	Port Blakely, Wash.
53	169067	Scw.	W. T. & B. Co. No. 64	327	327	105.0	35.9	9.9	1924	do
54	169088	Scw.	W. T. & B. Co. No. 65	335	335	105.0	35.9	10.1	1924	do
55	169096	Scw.	W. T. & B. Co. No. 66	339	339	104.9	35.9	10.1	1924	do
56	169100	Scw.	W. T. & B. Co. No. 67	340	340	105.2	35.9	10.2	1924	do
57	169113	Scw.	W. T. & B. Co. No. 68	338	338	105.2	35.9	10.1	1924	do
58	170661	Scw.	W. T. & B. Co. No. 73	352	352	105.1	38.0	9.8	1930	Seattle, Wash.
59	170680	Scw.	W. T. & B. Co. No. 74	352	352	105.1	38.1	9.8	1930	do
60	168287	Scw.	W. M. & B. Co. No. 1	148	148	80.1	30.0	7.1	1921	Hoquiam, Wash.
61	163669	Scw.	W. I. S. & G. Co. No. 1	168	168	89.0	30.0	7.2	1908	Decatur, Wash.
62	163885	Scw.	W. I. S. & G. Co. No. 2	100	100	75.0	26.0	6.0	1909	do
63	163946	Scw.	W. I. S. & G. Co. No. 3	100	100	75.0	26.0	6.0	1909	do
64	165672	Cnl.	W. A. Fillon	104	98	96.0	17.4	7.6	1914	Waterford, N. Y.
65	165470	Brg.	W. A. Golden	402	402	112.0	29.0	12.3	1912	South Rondout, N. Y.
66	168894	Brg.	W. A. Hanscom	330	330	115.2	34.1	8.9	1914	Brooklyn, N. Y.
67	167300	Cnl.	W. B. Walsh	132	132	97.3	17.8	8.6	1899	Durhamville, N. Y.
68	163541	Cnl.	W. C. Lafountain	104	99	95.6	17.6	8.0	1908	Champlain, N. Y.
69	163027	Brg.	W. D. Dittmar	374	374	112.0	28.2	11.5	1906	Kingston, N. Y.

¹ Formerly scow H. & S. No. 14.

² Formerly scow C. C. Co. No. 31.

³ Formerly scow Union No. 2.

⁴ Formerly scow Jacqueline.

⁵ Formerly barge Columbia Contract Co. No. 38.

⁶ Formerly barge Columbia Contract Co. No. 39.

⁷ Formerly scow Chesley No. 6.

⁸ Formerly scow Chesley No. 11.

Unrigged Vessels

757

Line No.	Service	Crew	Name of owner	Home port	Address of owner
1	Frt.	0	Weyerhaeuser Timber Co. (Wash.)	Tacoma, Wash.	Tacoma Building.
2	Frt.	1	Wilmington Transportation Co. (Calif.)	Los Angeles, Calif.	Catalina Terminal, Wilmington, Calif.
3	Frt.	0	Weyerhaeuser Timber Co. (Wash.)	Tacoma, Wash.	Tacoma Building.
4	Frt.	0	do.	do.	Do.
5	Frt.	0	do.	do.	Do.
6	Frt.	0	Wilmington Transportation Co. (Calif.)	Los Angeles, Calif.	Catalina Terminal, Wilmington, Calif.
7	Frt.	0	Weyerhaeuser Timber Co. (Wash.)	Tacoma, Wash.	Tacoma Building.
8	Frt.	1	Wilmington Transportation Co. (Calif.)	Los Angeles, Calif.	Catalina Terminal, Wilmington, Calif.
9	Frt.	0	Western Transportation Co. (Oreg.)	Portland, Oreg.	784 Pittcock Street.
10	Frt.	0	Weyerhaeuser Timber Co. (Wash.)	Tacoma, Wash.	Tacoma Building.
11	Frt.	1	Wilmington Transportation Co. (Calif.)	Los Angeles, Calif.	Catalina Terminal, Wilmington, Calif.
12	Frt.	0	Weyerhaeuser Timber Co. (Wash.)	Tacoma, Wash.	Tacoma Building.
13	Frt.	1	Wilmington Transportation Co. (Calif.)	Los Angeles, Calif.	Catalina Terminal, Wilmington, Calif.
14	Frt.	0	Weyerhaeuser Timber Co. (Wash.)	Tacoma, Wash.	Tacoma Building.
15	Frt.	1	Wilmington Transportation Co. (Calif.)	Los Angeles, Calif.	Catalina Terminal, Wilmington, Calif.
16	Frt.	0	Weyerhaeuser Timber Co. (Wash.)	Takoma, Wash.	Takoma Building.
17	Fsh.	0	Ward's Cove Packing Co. (Ala.)	Ketchikan, Alaska.	
18	Fsh.	0	Astoria & Puget Sound Canning Co. (Wash.)	Seattle, Wash.	South Bellingham, Wash.
19	Frt.	0	Ward-Sargent Timber Co. (Wash.)	do.	Aberdeen, Wash.
20	Frt.	0	J. C. Brownfield	do.	204 Boyleston Avenue North.
21	Frt.	0	Pacific Bridge Co. (Oreg.)	Portland, Oreg.	Foot East Salmon Street.
22	Frt.	0	Sea Products Co. (Wash.)	Seattle, Wash.	7321 Eighth Avenue South.
23	Frt.	0	Washington Tug & Barge Co. (Wash.)	do.	Colman Dock.
24	Fsh.	0	Diamond "K." Packing Co. (Alaska)	Juneau, Alaska.	
25	Frt.	0	Pacific Bridge Co. (Oreg.)	Portland, Oreg.	Foot East Salmon Street.
26	Frt.	0	do.	do.	Do.
27	Frt.	0	Washington Tug & Barge Co. (Wash.)	Seattle, Wash.	Colman Dock.
28	Frt.	0	do.	do.	Do.
29	Fsh.	0	Oscar Anderson	Seward, Alaska.	Anchorage, Alaska.
30	Frt.	0	Washington Tug & Barge Co. (Wash.)	Seattle, Wash.	Colman Dock.
31	Frt.	0	do.	do.	Do.
32	Frt.	0	do.	do.	Do.
33	Frt.	0	do.	do.	Do.
34	Frt.	0	do.	do.	Do.
35	Fsh.	0	Pacific American Fisheries (Me.)	do.	South Bellingham, Wash.
36	Frt.	0	Washington Tug & Barge Co. (Wash.)	do.	Colman Dock.
37	Frt.	0	do.	do.	Do.
38	Frt.	0	do.	do.	Do.
39	Frt.	0	Foss Co. (Wash.)	do.	Bolcom Dock, Ballard Station.
40	Frt.	3	Philadelphia Derrick and Salvage Corporation (Del.)	Philadelphia, Pa.	Delaware Avenue and Vine Street.
41	Frt.	4	Washington Tug & Barge Co. (Wash.)	Seattle, Wash.	Colman Dock.
42	Frt.	0	do.	do.	Do.
43	Frt.	0	do.	do.	Do.
44	Frt.	0	do.	do.	Do.
45	Frt.	0	Grays Harbor Construction Co. (Wash.)	do.	Hoquiam, Wash.
46	Frt.	0	Washington Tug & Barge Co. (Wash.)	do.	Colman Dock.
47	Frt.	0	do.	do.	Do.
48	Frt.	0	do.	do.	Do.
49	Frt.	0	do.	do.	Do.
50	Frt.	0	do.	do.	Do.
51	Frt.	0	do.	do.	Do.
52	Frt.	0	do.	do.	Do.
53	Frt.	0	do.	do.	Do.
54	Frt.	0	do.	do.	Do.
55	Frt.	0	do.	do.	Do.
56	Frt.	0	do.	do.	Do.
57	Frt.	0	do.	do.	Do.
58	Frt.	0	do.	do.	Pier 40.
59	Frt.	0	do.	do.	Do.
60	Frt.	0	Grays Harbor Construction Co. (Wash.)	do.	Hoquiam, Wash.
61	Frt.	0	Bellingham Builders Supply Co. (Wash.)	do.	Bellingham, Wash.
62	Frt.	0	do.	do.	Do.
63	Frt.	0	do.	do.	Do.
64	Frt.	1	George L. Hunt	New York, N. Y.	Union Hill, N. J.
65	Frt.	1	Anthony O'Boyle	do.	15 Moore Street.
66	Frt.	1	Cleary Bros. (N. Y.)	do.	116 Broad Street.
67	Frt.	0	Thomas P. Sloyan	do.	Care M. E. Finnican, 11 Moore Street.
68	Frt.	1	Ell Blanchard	Rouses Point, N. Y.	Whitball, N. Y.
69	Frt.	1	Elmer A. Keeler	New York, N. Y.	1 Broadway.

¹ Formerly scow Chesley No. 16.

¹⁰ Formerly scow Pacific No. 8.

¹¹ Formerly scow A.

¹² Formerly scow C. C. Co. No. 11.

¹³ Formerly scow Forest No. 1.

¹⁴ Formerly scow Forest No. 2.

¹⁵ Formerly scow J. C. J. No. 5.

Unrigged Vessels

Line No.	Official No.	Rig	Name of vessel	Tonnage		Register dimensions			When built	Where built
				Gross	Net	Length	Breadth	Depth		
1	168993	Brg.	W. E. Hedger.....	485	485	113.0	30.1	13.6	1924	Kingston, N. Y.
2	166538	Brg.	W. E. Maxson.....	945	945	244.8	42.9	10.0	1916	Westlake, La.
3	162753	Cnl.	W. F. Bascom.....	103	98	96.7	17.5	8.0	1906	Whitehall, N. Y.
4	162231	Cnl.	W. F. Cody.....	103	98	96.5	17.6	7.8	1903	Watervliet, N. Y.
5	206384	Brg.	W. H. Bancroft.....	179	179	112.0	26.5	5.6	1911	Winslow, Wash.
6	167155	Sew.	W. H. Boner.....	243	243	100.0	30.0	7.6	1918	Everett, Wash.
7	169424	Brg.	W. H. Bowne.....	306	306	111.8	33.8	8.8	1925	Tottenville, N. Y.
8	170041	Brg.	W. J. McCormack.....	320	320	112.0	34.1	9.2	1928	Newburgh, N. Y.
9	166982	Cnl.	W. J. McCourt.....	117	113	96.6	17.7	8.0	1914	Watervliet, N. Y.
10	170586	Brg.	W. J. O'Beirne.....	337	337	114.0	33.2	9.2	1919	Brooklyn, N. Y.
11	162720	Brg.	W. J. Saylor.....	456	456	187.9	23.8	11.0	1908	Elkton, Md.
12	162873	Brg.	W. J. Turck.....	334	334	108.5	26.5	11.9	1905	Rondout, N. Y.
13	169836	Brg.	W. L. Hinkle.....	320	320	112.0	34.1	9.2	1927	Newburgh, N. Y.
14	167276	Brg.	W. L. Smith.....	422	418	114.0	29.0	12.4	1918	Kingston, N. Y.
15	167693	Brg.	W. M. Floring.....	257	257	97.0	25.8	11.1	1916	do.
16	63076	Cnl.	W. N. Sweet.....	105	100	96.4	17.3	7.6	1902	Whitehall, N. Y.
17	168323	Brg.	W. P. Runyon.....	456	456	90.0	30.1	9.3	1906	Perth Amboy, N. J.
18	167353	Brg.	W. S. Alden.....	421	421	113.8	28.9	12.4	1918	Kingston, N. Y.
19	170411	Brg.	W. S. McHenry.....	335	335	112.0	34.1	9.2	1929	Newburgh, N. Y.
20	170247	Brg.	W. S. Miller.....	335	335	112.0	34.1	9.2	1928	do.
21	166806	Brg.	W. T. Birney.....	485	485	117.1	30.7	13.0	1917	South Rondout, N. Y.
22	165500	Brg.	W. Ferdinand Armstrong.....	352	371	112.0	29.0	12.8	1913	Athens, N. Y.
23	169425	Brg.	W. Frederic Starks.....	306	306	111.8	33.8	8.8	1925	Tottenville, N. Y.
24	170070	Sew.	W. Scott Eames.....	358	358	125.0	33.9	9.0	1928	Gildersleeve, Conn.
25	80834	Brg.	Waccanaw.....	349	336	130.4	32.7	11.0	1881	Port Jefferson, N. Y.
26	165430	Brg.	Waco.....	152	152	86.7	30.0	6.8	1913	Kingston, N. Y.
27	166501	Brg.	Waco.....	242	242	95.2	34.2	8.5	1916	do.
28	168646	Brg.	Wakefield.....	481	481	100.0	32.3	8.8	1923	Brooklyn, N. Y.
29	166281	Brg.	Walter.....	168	168	89.2	29.0	7.0	1901	Rondout, N. Y.
30	168707	Sew.	Walter W.....	10	10	56.4	15.4	1.6	1922	Bridgeport, Vt.
31	165133	Brg.	Wandercliff.....	399	399	94.9	31.2	8.2	1912	Mariners Harbor, N. Y.
32	163447	Brg.	Wanderer.....	369	369	96.0	28.6	13.0	1908	Perth Amboy, N. J.
33	166384	Brg.	Wansley.....	697	693	181.0	40.8	10.3	1915	Westlake, La.
34	63036	Brg.	Warfield.....	144	128	80.0	28.3	7.4	1901	Port Richmond, N. Y.
35	170023	Cnl.	Warn Boys, jr.....	140	140	96.0	17.8	9.0	Unknown
36	170252	Cnl.	Warn Girls, jr.....	142	142	95.6	17.4	8.5	do.
37	81595	Brg.	Warren.....	283	220	141.4	31.4	8.4	1898	Bath, Me.
38	167176	Brg.	Warren.....	320	320	79.9	28.1	7.7	1918	Brooklyn, N. Y.
39	162609	Brg.	Warren H. Brown.....	476	476	130.8	30.0	12.6	1905	Perth Amboy, N. J.
40	168440	Brg.	Warren W. Clute.....	240	240	101.4	21.5	10.7	1922	Kingston, N. Y.
41	62999	Brg.	Warrior.....	311	281	110.8	35.0	9.2	1899	Weehawken, N. J.
42	39708	Brg.	Warwick.....	405	405	154.2	23.4	11.0	1914	Elkton, Md.
43	168923	Sew.	Wash No. 2.....	247	247	92.0	32.0	9.6	1924	Seattle, Wash.
44	168924	Sew.	Wash No. 3.....	247	247	92.0	32.0	9.6	1924	do.
45	63092	Brg.	Washington.....	346	333	167.0	23.3	3.0	1897	Baltimore, Md.
46	163020	Sew.	Washington.....	198	198	90.8	30.3	8.1	1906	Seattle, Wash.
47	170190	Brg.	Washington II.....	12	12	56.8	11.0	2.4	1928	Rockwood, Tenn.
48	163039	Sew.	Washington No. 1.....	150	150	78.0	28.0	8.0	1906	Seattle, Wash.
49	163040	Sew.	Washington No. 3.....	95	95	79.2	24.4	5.8	1906	do.
50	164401	Sew.	Washington No. 6.....	97	97	75.0	25.0	6.0	1911	do.
51	165097	Brg.	Watercliff.....	406	406	95.7	31.2	8.3	1912	Port Richmond, N. Y.
52	63030	Brg.	Water Queen.....	165	165	120.0	28.0	5.6	1900	Leavenworth, Ind.
53	63073	Brg.	Watertown.....	440	414	100.6	30.2	8.4	1902	Weehawken, N. J.
54	63016	Brg.	Watkins.....	110	95	75.6	25.2	7.1	1900	Brooklyn, N. Y.
55	170635	Brg.	Watson & Hinekle Ferry No. 3.....	10	10	66.4	12.1	1.5	1930	Newport, Ark.
56	216371	Brg.	WAUKESHA.....	2,304	2,177	298.9	44.0	19.7	1918	Wilmington, Del.
57	170642	Sew.	Wave.....	17	17	40.1	16.0	3.5	1929	Mount Clemens, Mich.
58	169482	Sew.	WAWASEE.....	328	328	116.0	40.0	7.5	1926	Lorain, Ohio.
59	169980	Sew.	Wayneco.....	52	52	54.6	30.0	3.5	1921	River Rouge, Mich.
60	164600	Sew.	Weasel.....	18	18	44.6	13.6	3.6	1911	Quadra, Alaska
61	168360	Sew.	Webster, No. IV.....	39	39	50.3	19.1	4.8	1922	do.
62	168706	Sew.	Webster V.....	24	24	43.1	16.0	4.1	1923	do.
63	164993	Brg.	Welcome.....	14	14	60.0	14.0	2.0	1912	Terre Haute, Ind.
64	170047	Sew.	WELLSTON.....	323	323	116.0	40.0	7.5	1928	Lorain, Ohio.
65	168416	Brg.	Wespac No. 1.....	54	44	50.7	25.9	3.4	1922	Wilmington, Calif.
66	163666	Brg.	Wessels.....	282	282	100.0	28.7	9.4	1903	Sleightsburg, N. Y.
67	167322	Brg.	West Coast No. 1.....	41	41	48.3	20.5	2.8	1918	Long Beach, Calif.
68	62883	Brg.	West End.....	121	121	94.9	26.2	6.5	1887	Millbridge, Mass.
69	169949	Brg.	Wesley Bells.....	320	320	112.0	34.1	9.2	1927	Newburgh, N. Y.
70	214344	Brg.	Westmoreland.....	1,593	1,418	245.2	41.2	19.6	1916	Bath, Me.
71	168143	Brg.	WESTERN MARYLAND RAILWAY 10.....	1,317	1,317	345.5	41.8	11.0	1921	Elizabeth, N. J.
72	169952	Brg.	Western No. 2.....	18	18	45.4	13.4	4.1	1927	San Francisco, Calif.
73	166537	Brg.	Weston.....	311	311	79.7	28.4	7.2	1916	Brooklyn, N. Y.
74	166395	Brg.	Westport.....	242	235	100.7	34.8	7.4	1916	Wilmington, Del.
75	168522	Brg.	Westport.....	481	481	100.0	32.3	8.8	1922	Brooklyn, N. Y.
76	63038	Brg.	Weverton.....	145	128	80.0	28.6	7.4	1901	Port Richmond, N. Y.

¹ Formerly barge John Zimmer.

Unrigged Vessels

759

Line No.	Service	Crew	Name of owner	Home port	Address of owner
1	Frt.	1	Bernard J. Donovan	New York, N. Y.	Kingston, N. Y.
2	Fer.	5	Gulf, Colorado & Santa Fe Ry. Co. (Tex.)	Galveston, Tex.	Santa Fe Building.
3	Frt.	1	Arthur Lafontaine	Rouses Point, N. Y.	Champlain, N. Y.
4	Frt.	1	George O. Donohue	Albany, N. Y.	Whitehall, N. Y.
5	Fsh.	5	First Bank of Cordova (T. A.)	Juneau, Alaska.	Cordova, Alaska.
6	Frt.	0	Weyerhaeuser Timber Co. (Wash.)	Seattle, Wash.	
7	Frt.	1	New York Trap Rock Corporation (N. Y.)	New York, N. Y.	250 Park Avenue.
8	Frt.	1	do	do	Do.
9	Frt.	1	Edward G. Murray Lighterage & Transportation Co. (N. Y.)	Albany, N. Y.	Waterford, N. Y.
10	Frt.	1	Cleary Brothers (N. Y.)	New York, N. Y.	116 Broad Street.
11	Frt.	1	James J. McNally	Philadelphia, Pa.	Bullitt Building.
12	Frt.	1	John J. Hammond	New York, N. Y.	1 Broadway.
13	Frt.	1	New York Trap Rock Corporation (N. Y.)	do	250 Park Avenue.
14	Frt.	1	United Dry Docks (N. Y.)	do	11 Broadway.
15	Frt.	1	James F. Dwyer	Albany, N. Y.	Kingston, N. Y.
16	Frt.	1	Jacob Miller	New York, N. Y.	Port Ewen, N. Y.
17	Frt.	1	Wright & Cobb Lighterage Co. (N. Y.)	do	17 Battery Place.
18	Frt.	1	Elmer A. Keeler	do	1 Broadway.
19	Frt.	1	New York Trap Rock Corporation (N. Y.)	do	250 Park Avenue.
20	Frt.	1	do	do	Do.
21	Frt.	1	James McWilliams Blue Line (N. J.)	do	1 Broadway.
22	Frt.	1	Thomas J. Howard	do	Do.
23	Frt.	1	New York Trap Rock Corporation (N. Y.)	do	250 Park Avenue.
24	Frt.	0	New Haven Trap Rock Co. (Conn.)	New Haven, Conn.	69 Church Street.
25	Frt.	3	American Agricultural Chemical Co. (Conn.)	Boston, Mass.	92 State Street.
26	Frt.	1	Mallory Steamship Co. (Me.)	New York, N. Y.	Pier 36, North River.
27	Frt.	1	Southern Pacific Co. (Ky.)	do	Pier 49, North River.
28	Frt.	1	New York Central R. R. Co. (N. Y.)	do	6 Beaver Street.
29	Frt.	0	John Maxwell's Sons	do	51 Chambers Street.
30	Fer.	3	Charles R. Huestis	Burlington, Vt.	Bridport, Vt.
31	Frt.	1	Simmons-Lee Corporation (N. Y.)	New York, N. Y.	44 Whitehall Street.
32	Frt.	1	William F. Hanrahan	do	29 Broadway.
33	Frt.	1	Chas. Clarke & Co.	Galveston, Tex.	Guaranty Building.
34	Frt.	2	B. & O. R. R. Co. (Md.)	Baltimore, Md.	Baltimore and Charles Streets.
35	Frt.	1	Elizabeth Warn	New York, N. Y.	Pier 6, East River.
36	Frt.	1	Joseph Leonard	do	1760 Twenty-first Street (B).
37	Frt.	2	Staples Coal Co. (Mass.)	Fall River, Mass.	Taunton, Mass.
38	Frt.	1	B. & O. R. R. Co. (Md.)	Baltimore, Md.	Baltimore and Charles Streets.
39	Frt.	1	Keeler Transportation Lines (N. Y.)	New York, N. Y.	1 Broadway.
40	Frt.	1	Marine Transit Corporation (N. Y.)	do	17 Battery Place.
41	Frt.	1	New York Central R. R. Co. (N. Y.)	do	6 Beaver Street.
42	Frt.	1	Southern Transportation Co. (N. J.)	Philadelphia, Pa.	Commercial Trust Building.
43	Frt.	0	Puget Sound Bridge & Dredging Co. (Nev.)	Seattle, Wash.	811 Central Building.
44	Frt.	0	do	do	Do.
45	Frt.	1	Richmond Cedar Works (Va.)	Newport News, Va.	Richmond, Va.
46	Drg.	0	N. N. Struley	Seattle, Wash.	Care King Street Boat House.
47	Pas.	0	J. A. Hagler	Chattanooga, Tenn.	Euclid, Tenn.
48	Frt.	0	Puget Sound Bridge & Dredging Co. (Nev.)	Seattle, Wash.	Central Building.
49	Frt.	0	W. F. Taylor	Tacoma, Wash.	Mora, Wash.
50	Frt.	0	Puget Sound Bridge & Dredging Co. (Nev.)	Seattle, Wash.	Central Building.
51	Frt.	1	Simmons-Lee Corporation (N. Y.)	New York, N. Y.	44 Whitehall Street.
52	Msc.	1	D. Otto Hiltner	Tampa, Fla.	2327 First Avenue South, St. Petersburg, Fla.
53	Frt.	1	New York Central R. R. Co. (N. Y.)	New York, N. Y.	6 Beaver Street.
54	Frt.	1	do	do	Do.
55	Fer.	2	W. S. Hinckle	Memphis, Tenn.	Newport, Ark.
56	Frt.	6	Waukesha Transportation Co. (Del.)	Mobile, Ala.	Clio and Magnolia Streets.
57	Pld.	0	Joy Realty Co. (Mich.)	Detroit, Mich.	Penobscot Building.
58	Frt.	6	L. A. Wells Construction Co. (Ohio)	Cleveland, Ohio	30 Euclid Arcade.
59	Msc.	1	Waterways Engineering Co. (Wis.)	Milwaukee, Wis.	924 McDonald Street, Green Bay, Wis.
60	Frt.	0	Booth Fisheries Co. (Del.)	Seattle, Wash.	Pier 11B, foot Wall Street.
61	Frt.	0	Pyramid Packing Co. (Alaska)	Juneau, Alaska	Sitka, Alaska.
62	Frt.	0	H. M. Pedersen	Seattle, Wash.	Tacoma, Wash.
63	Pas.	1	Jess E. Skaggs	Evansville, Ind.	Vincennes, Ind.
64	Frt.	6	L. A. Wells Construction Co. (Ohio)	Cleveland, Ohio	30 Euclid Arcade.
65	Fsh.	2	West Coast Packing Corporation (Calif.)	Los Angeles, Calif.	Long Beach, Calif.
66	Frt.	1	Red Star Towing & Transportation Co. (W. Va.)	New York, N. Y.	17 Battery Place.
67	Fsh.	1	Ole Hanson	Los Angeles, Calif.	723 Sun Finance Building.
68	Frt.	5	Rockport Granite Co. (Mass.)	Gloucester, Mass.	Granite Street, Rockport, Mass.
69	Frt.	1	New York Trap Rock Corporation (N. Y.)	New York, N. Y.	250 Park Avenue.
70	Fsh.	0	P. F. Martin Barge (Del.)	Philadelphia, Pa.	111 Walnut Street.
71	Fer.	1	Western Maryland R. R. Co. (Md. and Pa.)	Baltimore, Md.	Standard Oil Building.
72	Frt.	4	Frank H. Manaka	San Francisco, Calif.	Monterey, Calif.
73	Frt.	1	B. & O. R. R. Co. (Md.)	Baltimore, Md.	Baltimore and Charles Streets.
74	Frt.	1	New York & Cuba Mail Steamship Co. (Me.)	New York, N. Y.	Foot Wall Street.
75	Frt.	1	New York Central R. R. Co. (N. Y.)	do	6 Beaver Street.
76	Frt.	2	B. & O. R. R. Co. (Md.)	Baltimore, Md.	Baltimore and Charles Streets.

¹ Formerly barge Gladlolus.

Line No.	Official No.	Rig	Name of vessel	Tonnage		Register dimensions			When built	Where built
				Gross	Net	Length	Breadth	Depth		
1	62965	Brg.	Wheeling.....	132	92	75.0	26.0	7.9	1897	Baltimore, Md.
2	167387	Brg.	Whirlwind.....	736	736	145.0	38.1	9.8	1918	Baldwinsville, N. Y.
3	162329	Brg.	White Ball.....	611	611	130.8	30.0	12.5	1904	Perth Amboy, N. J.
4	164642	Scw.	White Crest No. 1.....	17	17	46.8	13.0	3.4	1911	Anacortes, Wash.
5	63078	Scw.	Whitecrest No. 2.....	17	17	47.0	13.0	3.8	1902	do.
6	165261	Scw.	White Crest No. 3.....	24	24	52.0	14.0	4.0	1913	do.
7	165262	Scw.	White Crest No. 4.....	24	24	52.0	14.0	4.0	1913	do.
8	169290	Brg.	White Heron.....	310	307	110.0	34.0	5.9	1925	Baltimore, Md.
9	166683	Brg.	White House Ferry.....	8	8	30.6	13.7	2.2	1923	Dixon, Mo.
10	163599	Brg.	White Marsh.....	433	433	130.7	29.1	12.4	1908	Perth Amboy, N. J.
11	167332	Brg.	White Mountain.....	501	501	117.2	30.8	13.5	1918	Rondout, N. Y.
12	168732	Brg.	Whiteport.....	423	423	110.4	30.2	12.7	1923	Kingston, N. Y.
13	62944	Brg.	Whitestone.....	291	283	115.7	24.2	11.1	1893	Jersey City, N. J.
14	169684	Brg.	Whitestone.....	219	219	102.1	29.4	8.3	Unknown
15	170512	Brg.	Whiting.....	11	11	50.6	12.4	2.3	1929	Bogies Ferry, Tenn.
16	166674	Brg.	Whiting.....	332	232	101.3	29.9	8.7	1917	Brooklyn, N. Y.
17	63095	Brg.	Wicomico.....	418	418	193.5	23.8	10.8	1903	Elkton, Md.
18	167735	Scw.	Widgeon.....	91	91	70.2	26.1	5.9	1919	Olympia, Wash.
19	168587	Scw.	Willapa No. 1.....	112	112	74.0	23.0	6.3	1923	Aberdeen, Wash.
20	168677	Scw.	Willapa No. 2.....	144	144	80.4	30.0	7.0	1923	Hoquiam, Wash.
21	163033	Brg.	William Franklin.....	197	197	90.4	31.0	7.9	1906	West Haven, Conn.
22	169224	Brg.	William Hanley.....	280	280	103.4	23.1	11.8	1925	Kingston, N. Y.
23	165649	Cnl.	William Lowery.....	107	99	96.0	17.5	7.8	1914	Whitehall, N. Y.
24	167771	Brg.	William McAllister.....	508	508	115.0	32.0	13.1	1919	Kingston, N. Y.
25	169316	Brg.	William Muller.....	494	487	142.6	30.1	12.6	1925	Los Angeles, Calif.
26	81797	Brg.	Wm. Nottingham.....	1,381	1,381	211.7	42.3	16.5	1902	Ballard, Wash.
27	167680	Brg.	William Roach.....	257	257	97.0	25.8	11.1	1917	Kingston, N. Y.
28	168214	Brg.	William Weightman.....	254	254	106.0	22.5	11.1	1921	Cohoes, N. Y.
29	167879	Brg.	William A. King.....	265	265	108.0	22.5	11.1	1920	Watervliet, N. Y.
30	167196	Brg.	Wm. B. Deegs.....	1,041	979	203.0	33.4	14.1	1918	Solomons, Md.
31	169626	Brg.	William B. Nallen.....	333	333	113.6	33.9	9.3	1926	Kingston, N. Y.
32	162185	Brg.	Wm. C. Moore.....	465	465	123.9	32.0	8.1	1904	Tottenville, N. Y.
33	163786	Brg.	William C. Moore.....	458	458	117.6	29.8	13.1	1909	Kingston, N. Y.
34	169961	Brg.	William D. McCoy.....	320	320	112.0	34.1	9.2	1927	Newburgh, N. Y.
35	168660	Brg.	Wm. E. Cleary.....	594	594	119.8	33.5	14.2	1917	Brooklyn, N. Y.
36	167999	Brg.	William E. Smith.....	446	446	115.5	29.0	12.9	1920	Kingston, N. Y.
37	163807	Brg.	William F. Doyle.....	405	405	112.2	28.4	12.5	1909	do.
38	168051	Brg.	William F. Hanrahan.....	377	377	102.0	28.2	12.5	1920	do.
39	167878	Brg.	William F. Rafferty.....	451	451	112.0	29.0	13.6	1915	do.
40	63054	Cnl.	William F. Monk.....	154	154	96.0	17.9	9.8	1901	Whitehall, N. Y.
41	168407	Brg.	William F. Strang.....	240	240	101.4	21.5	10.7	1922	Kingston, N. Y.
42	168998	Brg.	William G. Porter.....	478	478	116.7	29.9	12.9	1923	do.
43	63097	Brg.	Wm. H. Elliott.....	374	374	111.4	28.0	11.3	1903	Rondout, N. Y.
44	165973	Cnl.	Wm. H. Flannery.....	104	98	96.0	17.4	7.6	1915	Waterford, N. Y.
45	164153	Cnl.	William H. Nealer.....	116	110	97.0	17.4	8.0	1910	Fort Ann, N. Y.
46	167781	Brg.	William H. Simons.....	471	471	114.0	30.0	13.1	1919	Kingston, N. Y.
47	170207	Brg.	William I. Huntley.....	335	335	112.0	34.1	9.2	1928	Newburgh, N. Y.
48	170045	Brg.	William J. Fitzgerald.....	320	320	112.0	34.1	9.2	1928	Kingston, N. Y.
49	167776	Brg.	William J. Keane.....	377	377	102.0	28.2	12.5	1919	do.
50	169962	Brg.	William J. Mahoney.....	320	320	112.0	34.1	9.2	1927	Newburgh, N. Y.
51	169955	Brg.	William J. Martin.....	443	443	111.1	31.0	12.6	1915	Brooklyn, N. Y.
52	166983	Cnl.	Wm. J. Murray.....	117	113	96.6	17.7	8.0	1914	Watervliet, N. Y.
53	168322	Brg.	William J. Rankin.....	453	453	89.9	30.0	9.2	1906	Perth Amboy, N. J.
54	63093	Brg.	Wm. J. Wilson.....	381	381	110.2	28.3	11.5	1903	Brooklyn, N. Y.
55	170206	Brg.	William S. Gardiner.....	335	335	112.0	34.1	9.2	1928	Newburgh, N. Y.
56	163422	Brg.	William S. Keeler.....	476	476	130.8	30.0	12.6	1908	Perth Amboy, N. J.
57	165617	Brg.	William T. Hanley.....	415	415	110.9	29.2	12.5	1912	South Rondout, N. Y.
58	170143	Brg.	William T. Maxwell.....	335	335	112.0	34.1	9.2	1928	Newburgh, N. Y.
59	170119	Brg.	William V. O'Driscoll.....	335	335	112.0	34.1	9.2	1928	do.
60	165439	Brg.	Williams Line No. 21.....	209	209	89.6	32.2	8.5	1913	Brooklyn, N. Y.
61	165578	Brg.	Williams Line No. 22.....	206	206	91.1	32.3	8.2	1914	do.
62	168348	Brg.	Williams Line No. 38.....	341	341	112.3	33.9	9.8	1919	Jersey City, N. J.
63	163904	Cnl.	Willie Killian.....	132	125	92.0	17.5	8.0	1906	Whitehall, N. Y.
64	162056	Cnl.	Willie J. Carbray.....	101	96	96.5	17.6	7.8	1903	Champlain, N. Y.
65	168203	Brg.	Willis.....	185	185	90.7	29.1	7.9	Brooklyn, N. Y.
66	165932	Cnl.	Willie McIntyre.....	107	99	96.0	17.5	7.8	1915	Whitehall, N. Y.
67	165309	Cnl.	Willie A. Shovab.....	104	97	96.0	17.4	7.5	1913	Waterford, N. Y.
68	163304	Brg.	Wilmington.....	178	178	84.8	30.3	7.9	1906	Kingston, N. Y.
69	166668	Brg.	Wilmington.....	760	740	205.6	32.0	12.6	1917	Chesapeake City, Md.
70	169216	Brg.	Wilmington.....	111	111	86.4	30.0	5.1	1909	San Pedro, Calif.
71	63096	Brg.	Wilmot.....	225	225	121.5	30.6	7.0	1903	Texas City, Tex.
72	166948	Brg.	Wilson.....	292	202	109.7	33.6	9.0	1899	Brooklyn, N. Y.
73	167638	Scw.	Wilson No. 1.....	41	41	60.0	17.6	4.6	1919	Anacortes, Wash.
74	167639	Scw.	Wilson No. 2.....	41	41	60.0	17.6	4.6	1919	do.
75	164388	Scw.	Win.....	7	7	32.0	10.0	3.0	1911	Seattle, Wash.
76	63069	Brg.	Winchester.....	145	128	80.7	28.2	7.4	1903	Port Richmond, N. Y.

‡ Formerly dredge Cabbage Island.

* Formerly (a) Schooner Wm. Nottingham.
(b) Norwegian schooner Wm. Nottingham.

Unrigged Vessels

Line No.	Service	Crew	Name of owner	Home port	Address of owner
1	Frt.	2	B. & O. R. R. Co. (Md.)	Baltimore, Md.	Baltimore and Charles Streets.
2	Drg.	6	Seaboard Sand & Gravel Corporation (N. Y.)	New York, N. Y.	28 Cortlandt Street.
3	Frt.	1	Keeler Transportation Line (N. Y.)	do.	1 Broadway.
4	Fsh.	0	Sea Coast Packing Co. (Wash.)	Seattle, Wash.	305 Mutual Life Building.
5	Fsh.	0	Crest Canning Co. (Wash.)	do.	200 Colman Building.
6	Fsh.	0	Salina Packing Co. (Wash.)	do.	3202 L. C. Smith Building.
7	Fsh.	0	do.	do.	Do.
8	Drg.	25	R. C. Huffman Construction Co. (Ohio)	Brunswick, Ga.	Cleveland, Ohio.
9	Pas.	1	Small Bacon	St. Louis, Mo.	Dixon, Mo.
10	Frt.	0	Keeler Transportation Line (N. Y.)	New York, N. Y.	1 Broadway.
11	Frt.	1	Elmer A. Keeler	do.	Do.
12	Frt.	1	New York Central R. R. Co. (N. Y.)	do.	6 Beaver Street.
13	Frt.	1	Elmer A. Keeler	do.	1 Broadway.
14	Frt.	1	I. M. Ludington Sons (N. Y.)	Rochester, N. Y.	Powers Building.
15	Fer.	1	O. J. White	Chattanooga, Tenn.	Knoxville, Tenn.
16	Frt.	0	New York Central R. R. Co.	New York, N. Y.	6 Beaver Street.
17	Frt.	2	Lottie V. Wathen	Baltimore, Md.	Pier 4, East Pratt Street.
18	Frt.	0	Peninsular Ry. Co. (Wash.)	Tacoma, Wash.	Shelton, Wash.
19	Frt.	0	Willapa Barge Co. (Wash.)	Seattle, Wash.	Raymond, Wash.
20	Frt.	0	do.	do.	Do.
21	Frt.	2	Simmons-Lee Corporation (N. Y.)	New York, N. Y.	44 Whitehill Street.
22	Frt.	1	W. F. & R. Boat Builders (N. Y.)	Albany, N. Y.	Kingston, N. Y.
23	Frt.	1	William H. Hills	do.	Do.
24	Frt.	1	Red Star Towing & Transportation Co. (W. Va.)	New York, N. Y.	17 Battery Place.
25	Frt.	2	Wilmington Transportation Co. (Calif.)	Los Angeles, Calif.	Wilmington, Calif.
26	Cbl.	3	Puget Sound Power & Light Co. (Mass.)	Seattle, Wash.	601 Electric Building.
27	Frt.	1	James F. Dwyer	Albany, N. Y.	Kingston, N. Y.
28	Frt.	1	George Weightman	do.	10 Fourth Street, Glens Falls, N. Y.
29	Frt.	1	George F. King	New York, N. Y.	164 Eighty-first Street (B.).
30	Frt.	4	Eastern Transportation Co. (Del.)	Wilmington, Del.	Ford Building.
31	Frt.	1	New York Trap Rock Corporation (N. Y.)	New York, N. Y.	250 Park Avenue.
32	Frt.	1	John E. Moore Co. (N. Y.)	do.	17 State Street.
33	Frt.	1	Elmer A. Keeler	do.	1 Broadway.
34	Frt.	1	New York Trap Rock Corporation (N. Y.)	do.	250 Park Avenue.
35	Frt.	0	Clary Bros. (N. Y.)	do.	116 Broad Street.
36	Frt.	1	do.	do.	Do.
37	Frt.	1	Thomas Monk, Jr.	do.	1 Broadway.
38	Frt.	1	Dwyer Brothers Lighterage	Albany, N. Y.	Kingston, N. Y.
39	Frt.	1	Augustine O'Connor	do.	29 Broadway.
40	Frt.	1	Walter Swenson	New York, N. Y.	Jersey City, N. J.
41	Frt.	1	Marine Transit Corporation (N. Y.)	do.	17 Battery Place.
42	Frt.	1	Petrie Transportation Co. (N. Y.)	do.	15 Moore Street.
43	Frt.	1	James McWilliams Blue Line (N. J.)	do.	1 Broadway.
44	Frt.	1	Charles H. Oliver	do.	Care M. E. Finnican, 11 Moore Street.
45	Frt.	1	Edward G. Murray Lighterage & Transportation Co. (N. Y.)	Albany, N. Y.	Waterford, N. Y.
46	Frt.	1	Richard Lenahan Co. (N. Y.)	do.	Kingston, N. Y.
47	Frt.	1	New York Trap Rock Corporation (N. Y.)	New York, N. Y.	250 Park Avenue.
48	Frt.	1	do.	do.	Do.
49	Frt.	1	Richard Lenahan Co. (N. Y.)	Albany, N. Y.	Kingston, N. Y.
50	Frt.	1	New York Trap Rock Corporation (N. Y.)	New York, N. Y.	250 Park Avenue.
51	Frt.	1	James McWilliams Blue Line (N. J.)	do.	1 Broadway.
52	Frt.	1	Edward G. Murray Lighterage & Transportation Co. (N. Y.)	Albany, N. Y.	Waterford, N. Y.
53	Frt.	1	Wright & Cobb Lighterage Co. (N. Y.)	New York, N. Y.	17 Battery Place.
54	Frt.	1	William F. Hanrahan	do.	29 Broadway.
55	Frt.	1	New York Trap Rock Corporation (N. Y.)	do.	250 Park Avenue.
56	Frt.	1	Keeler Transportation Line (N. Y.)	do.	1 Broadway.
57	Frt.	1	Anthony O'Boyle	do.	11 Moore Street.
58	Frt.	1	New York Trap Rock Corporation (N. Y.)	do.	250 Park Avenue.
59	Frt.	1	do.	do.	Do.
60	Frt.	1	Williams Line (N. Y.)	do.	19 South Street.
61	Frt.	1	do.	do.	Do.
62	Frt.	1	do.	do.	Do.
63	Frt.	1	James A. Molyneaux	Albany, N. Y.	Kingston, N. Y.
64	Frt.	1	George Chatfield	New York, N. Y.	11 Moore Street.
65	Frt.	1	New York & Albany Lighterage Co. (N. Y.)	do.	Pier 39, North River.
66	Frt.	1	Arthur Surprenant	do.	11 Moore Street.
67	Frt.	1	Napoleon Surprenant	Albany, N. Y.	Champlain, N. Y.
68	Frt.	1	Clyde Steamship Co. (Me.)	New York, N. Y.	Pier 36, North River.
69	Frt.	2	Southern Transportation Co. (N. J.)	Philadelphia, Pa.	Commercial Trust Building.
70	Drg.	10	Standard Dredging Co. (N. J.)	New York, N. Y.	Woolworth Building.
71	Frt.	1	Chas. Clarke & Co.	Galveston, Tex.	Guaranty Building.
72	Frt.	1	New York Trap Rock Corporation (N. Y.)	New York, N. Y.	250 Park Avenue.
73	Fsh.	0	Pacific American Fisheries (Me.)	Seattle, Wash.	South Bellingham, Wash.
74	Fsh.	0	do.	do.	Do.
75	Frt.	0	San Juan Fishing & Packing Co. (Wash.)	do.	Foot Stacy Street.
76	Frt.	2	B. & O. R. R. Co. (Md.)	Baltimore, Md.	Baltimore and Charles Streets.

Formerly barge (a) Northern No. 11.
(b) James Sheridan.

Formerly barge Bessie Fahy.
Formerly barge Mary A. Dwyer.

Unrigged Vessels

Line No.	Official No.	Rig	Name of vessel	Tonnage		Register dimensions			When built	Where built
				Gross	Net	Length	Breadth	Depth		
1	169408	Drg.	WINDHAM	286	259	<i>Feet</i> 123.4	<i>Feet</i> 35.5	<i>Feet</i> 7.3	1908	Long Beach, Calif.....
2	168679	Brg.	Wingdale.....	481	481	100.0	32.3	8.8	1923	Brooklyn, N. Y.....
3	222839	Brg.	Winsor.....	1,034	959	202.9	38.1	16.5	1923	Bath, Me.....
4	162266	Brg.	Wissahickon.....	400	400	166.2	23.8	10.7	1906	Camden, N. J.....
5	168262	Brg.	WISSAHICKON.....	351	343	135.0	34.0	8.8	1921	Chester, Pa.....
6	168722	Brg.	WOLCOTT.....	525	525	100.2	32.2	9.6	1927	East Boston, Mass.....
7	163153	Scw.	Wolverine.....	406	406	159.3	38.0	8.0	1907	Winslow, Wash.....
8	165048	Brg.	Woodcliff.....	430	430	96.0	31.3	8.3	1912	Port Richmond, N. Y.....
9	168551	Brg.	Woodlawn.....	481	481	100.0	32.3	8.8	1922	Brooklyn, N. Y.....
10	63077	Brg.	Woodmont.....	304	292	80.0	28.0	7.1	1901	Port Richmond, N. Y.....
11	168550	Brg.	Woodstock.....	481	481	100.0	32.3	8.8	1922	Brooklyn, N. Y.....
12	163503	Brg.	World.....	198	198	99.8	30.0	7.5	1897	Astoria, N. Y.....
13	168835	Brg.	Wrecking Boat No. 1.....	40	40	60.0	18.0	3.0	1917	Pittsburgh, Pa.....
14	169008	Brg.	Wyandotte.....	326	326	142.0	22.9	10.8	1924	Milford, Del.....
15	169227	Scw.	Y. B. 3.....	429	429	120.0	40.0	10.0	1925	Seattle, Wash.....
16	170230	Scw.	Y. B. 4 (steel).....	507	507	140.3	40.0	9.7	1929do.....
17	170592	Brg.	Y. B. 5 (steel).....	690	690	171.2	44.1	10.3	1930	San Francisco, Calif.....
18	170593	Brg.	Y. B. 6 (steel).....	690	690	171.2	44.1	10.3	1930do.....
19	168607	Scw.	Yaquina.....	339	339	120.0	34.1	9.2	1923	Houghton, Wash.....
20	169685	Brg.	Yellowstone.....	219	219	102.1	29.4	8.3	Unknown.....
21	65052	Brg.	Yonkers.....	428	395	110.0	30.5	6.4	1887	Brooklyn, N. Y.....
22	163131	Brg.	York.....	494	313	120.0	30.0	7.8	1907	Norfolk, Va.....
23	65060	Brg.	Yorktown.....	417	397	101.2	30.1	7.6	1900	Brooklyn, N. Y.....
24	166587	Brg.	Yosemite.....	236	236	95.0	34.2	8.3	1916	Rondout, N. Y.....
25	162044	Brg.	Youghiogheny.....	154	109	80.0	28.2	7.9	1903	Baltimore, Md.....
26	168860	Brg.	Youngstown.....	470	470	100.2	31.2	8.4	1924	Mariners Harbor, N. Y.....
27	166162	Brg.	Yulee.....	286	286	100.0	36.0	9.0	1915	Tottenville, N. Y.....
28	168927	Brg.	Yuma.....	281	281	100.2	34.2	9.5	1924	Bandon, Oreg.....
29	169012	Brg.	Zaleski.....	463	463	100.1	32.2	7.8	1924	Mariners Harbor, N. Y.....

¹ Formerly barge A, C. L. No. 11.

Unrigged Vessels

763

Line No.	Service	Crew	Name of owner	Home port	Address of owner
1	Drg.	8	Western Dredging & Marine Construction Co.	Los Angeles, Calif.	Long Beach, Calif.
2	Frt.	1	New York Central R. R. Co. (N. Y.)	New York, N. Y.	6 Beaver Street.
3	Frt.	4	P. F. Martin Barge Corporation (Del.)	Philadelphia, Pa.	111 Walnut Street.
4	Frt.	1	Southern Transportation Co. (N. J.)	do.	Commercial Trust Building.
5	Tnk.	2	Gulf Refining Co. (Tex.)	Port Arthur, Tex.	Dock 29, West Port Arthur, Tex.
6	Frt.	1	New York Central R. R. Co. (N. Y.)	New York, N. Y.	466 Lexington Avenue.
7	Frt.	1	American-Yukon Navigation Co. (W. Va.)	Eagle, Alaska.	Skagway, Alaska.
8	Frt.	1	Simmons-Lee Corporation (N. Y.)	New York, N. Y.	44 Whitehall Street.
9	Frt.	1	New York Central R. R. Co. (N. Y.)	do.	6 Beaver Street.
10	Frt.	2	B. & O. R. R. Co. (Md.)	Baltimore, Md.	Baltimore and Charles Streets.
11	Frt.	1	New York Central R. R. Co. (N. Y.)	New York, N. Y.	6 Beaver Street.
12	Frt.	1	P. F. & W. A. Kane (N. Y.)	do.	Forty-sixth Street and East River.
13	Frt.	0	Iron City Sand & Gravel Co. (Pa.)	Pittsburgh, Pa.	1106 Bessemer Building.
14	Frt.	2	Pennsylvania Salt Manufacturing Co. (Pa.)	Philadelphia, Pa.	Widener Building.
15	Frt.	0	Young Bros. (Hawaii)	Honolulu, Hawaii	Pier 12, Nuuanu Street.
16	Frt.	0	do.	do.	Do.
17	Frt.	1	do.	do.	Do.
18	Frt.	1	do.	do.	Do.
19	Frt.	0	Pacific Spruce Corporation (Del.)	Newport, Oreg.	Toledo, Oreg.
20	Frt.	1	New York Trap Rock Corporation (N. Y.)	New York, N. Y.	250 Park Avenue.
21	Frt.	1	New York Central R. R. Co. (N. Y.)	do.	6 Beaver Street.
22	Pas.	1	Atlantic Coast Line Railroad Co. (Va.)	Norfolk, Va.	Atlantic Coast Line Station, York Street.
23	Frt.	1	New York Central R. R. Co. (N. Y.)	New York, N. Y.	6 Beaver Street.
24	Frt.	1	Southern Pacific Co. (Ky.)	do.	Pier 49, North River.
25	Frt.	2	B. & O. R. R. Co. (Md.)	Baltimore, Md.	Baltimore and Charles Streets.
26	Frt.	1	do.	do.	Do.
27	Frt.	1	Clyde Steamship Co. (Me.)	New York, N. Y.	Pier 36, North River.
28	Frt.	1	Southern Pacific Co. (Ky.)	do.	Pier 49, North River.
29	Frt.	1	B. & O. R. R. Co. (Md.)	Baltimore, Md.	Baltimore and Charles Streets.

YACHTS

[For explanations and abbreviations, see p. 6]

Line No.	Official No.	Signal letters	Rig	Name of yacht	Tonnage		Register dimensions			When built	Where built
					Gross	Net	Length	Breadth	Depth		
STEAM YACHTS											
1	204622	KWJD	St. s.	¹ AERA.....	147	100	138.8	15.5	10.3	1907	New York, N. Y.
2	127080	KRWD	St. s.	² ALICIA.....	174	118	128.0	19.8	10.4	1902	do
3	203148		St. s.	³ ALONDRA.....	198	134	140.4	21.0	13.3	1906	Wilmington, Del.
4	107697	KRGB	St. s.	⁴ AQUILLO.....	193	131	127.4	20.0	11.3	1901	South Boston, Mass.
5	200334	KSRB	St. s.	⁴ ATLANTIC.....	303	206	144.5	29.5	13.1	1903	Shooters Island, N. Y.
6	107784	KRVJ	St. s.	⁵ AZTEC.....	808	549	221.4	30.0	15.3	1902	Elizabeth, N. J.
7	137078	KSMH	St. s.	⁵ Baroness.....	99	77	100.3	18.0	9.6	1903	Port Jefferson, N. Y.
8	223897	MFNK	St. s.	⁶ BLACK WATCH.....	92	62	108.3	15.0	8.1	1918	Bristol, R. I.
9	201027	KTDQ	St. s.	⁶ CALUMET.....	153	87	115.9	17.5	10.3	1903	Boston, Mass.
10	201194	KVFT	St. s.	⁶ CAPITOLA.....	123	83	137.6	19.5	9.7	1904	Toledo, Ohio.
11	206194		St. s.	⁷ Caroline.....	146	83	118.4	18.3	9.9	1909	Boston, Mass.
12	213590	KWTB	St. s.	⁷ CASIANA.....	1,227	551	254.0	33.0	18.6	1908	Greenock, Scotland
13	127260		St. s.	⁷ Cayadetta.....	39	26	60.7	13.0	7.3	1898	Noank, Conn.
14	107474	KPHF	St. s.	⁹ COLONIA.....	259	151	163.7	22.3	10.9	1899	Chester, Pa.
15	229693	MITG	El. s.	⁹ CORSAIR.....	2,142	1,106	300.0	42.6	22.4	1930	Bath, Me.
16	127179	KNBL	St. s.	⁹ COURIER.....	65	44	91.3	15.8	8.5	1897	South Boston, Mass.
17	220464	MBGL	St. s.	¹⁰ CRESCENT.....	152	103	136.6	17.2	10.0	1920	Bristol, R. I.
18	213125	KWTM	St. s.	¹¹ CYTHERA.....	602	186	192.2	27.6	16.1	1907	Leith, Scotland
19	221218	KCRT	St. s.	¹¹ DELPHINE.....	1,255	653	241.7	35.5	17.3	1921	River Rouge, Mich.
20	107834	KSJR	St. s.	¹² DORIS.....	192	130	148.1	18.4	11.1	1903	New York, N. Y.
21	136901		St. s.	¹² Eagle.....	49	33	76.2	15.4	4.4	1901	Croton, N. Y.
22	136385	LBCS	St. s.	¹² EL PRIMERO.....	102	73	111.5	17.8	8.6	1893	San Francisco, Calif.
23	136806	KQDP	St. s.	¹³ Empress.....	50	34	84.0	13.7	8.2	1900	Bristol, R. I.
24	223481	MFJO	St. s.	¹³ ENAJ IV.....	164	112	110.6	20.0	10.3	1923	Boston, Mass.
25	200588	KSVC	St. s.	¹³ Eugenia.....	94	64	97.2	18.0	8.8	1904	Bristol, R. I.
26	200562	LBFD	St. s.	¹³ FALCON.....	299	154	156.5	23.6	12.5	1909	Wilmington, Del.
27	121082	KNQS	St. s.	¹³ FELICIA.....	213	145	144.2	20.1	10.9	1898	Brooklyn, N. Y.
28	203827	KVTJ	St. s.	¹⁴ FLORIDA.....	276	188	163.3	20.4	11.0	1907	New York, N. Y.
29	229956	MJBV	St. s.	¹⁴ FLYING FOX.....	168	114	164.2	15.5	9.3	1909	Glasgow, Scotland
30	203973	KWBF	St. s.	¹⁴ HALCYON.....	161	109	125.5	18.3	11.1	1907	New York, N. Y.
31	77266		St. s.	¹⁴ Jean.....	28	19	71.8	10.5	5.6	1897	Bristol, R. I.
32	200874		St. w.	¹⁴ Kallitan.....	195	195	135.0	32.0	4.5	1909	Rock Island, Ill.
33	203394	KVNQ	St. s.	¹⁵ KERTOH.....	185	106	123.4	20.0	10.7	1906	Boston, Mass.
34	161027		St. s.	¹⁵ Kestrel.....	21	14	59.0	12.3	5.2	1892	Charleston, Mass.
35	161125	KRTD	St. s.	¹⁵ KISMET.....	146	71	117.0	18.5	11.0	1899	Wilmington, Del.
36	130743	KNCB	St. s.	¹⁶ Laurion.....	52	35	99.2	13.7	7.9	1897	Bristol, R. I.
37	201777	KTRD	St. s.	¹⁶ Levanter (composite).....	131	89	115.6	17.0	9.9	1905	New York, N. Y.
38	141742		St. s.	¹⁶ Lockport.....	19	13	46.0	10.8	4.2	1898	Oshkosh, Wis.
39	206943	KTPS	St. s.	¹⁷ NARADA.....	505	259	201.3	27.2	13.4	1889	Leith, Scotland
40	214865	LQTK	St. s.	¹⁷ Navette.....	75	51	110.5	14.1	7.0	1917	Bristol, R. I.
41	227817	MGWK	St. s.	¹⁸ Norseman.....	239	120	132.6	23.0	13.4	1890	Birkenhead, England
42	107203	KNCR	St. s.	¹⁹ ONEIDA.....	583	396	172.0	24.0	15.1	1897	Wilmington, Del.
43	212974	LFCP	St. s.	²⁰ O-WE-RA.....	420	187	173.8	25.1	14.0	1907	Leith, Scotland
44	200052		St. s.	²⁰ Osprey.....	32	21	90.0	13.2	5.0	1903	Seattle, Wash.
45	222749	MDWT	St. s.	²¹ PEARY.....	345	129	135.6	22.6	12.7	1918	Fort William, Canada
46	205701	KWRP	St. s.	²¹ Pilgrim.....	18	17	43.9	11.7	5.3	1899	Boston, Mass.
47	110738		St. s.	²¹ RAMONA.....	59	31	95.0	17.3	7.5	1886	Newburgh, N. Y.
48	200430	KSIM	St. s.	²¹ ROXANA.....	132	74	112.0	17.0	4.5	1903	Racine, Wis.
49	127649	LDMH	St. s.	²² SACHEM.....	217	123	143.3	23.6	12.5	1902	Wilmington, Del.
50	212143	LDKQ	St. s.	²³ SAELMO.....	303	206	154.5	23.6	12.8	1914	Brooklyn, N. Y.
51	212423	LDNC	St. s.	²⁴ STELLARIS.....	339	230	166.0	24.0	12.6	1914	New York, N. Y.
52	117022		St. s.	²⁴ Stroller.....	26	18	75.7	10.6	5.4	1901	Bristol, R. I.

¹ Formerly st. y. ^a Winchester.
^b Adroit.
² Formerly st. y. ^a Caranto.
^b Issaquenna.
³ Formerly st. y. ^a Emrose.
^b Emerald.
⁴ Formerly ^a st. y. Atlantic.
^b U. S. S. st. s. Atlantic.
⁵ Formerly st. y. ^a Elsa II.
^b Donald.
⁶ Formerly U. S. S. st. s. S. P. 1841.
⁷ Formerly ^a st. y. Caroline.
^b U. S. Engineers Gladwin.
^c U. S. Engineers General G. J. Lydecker.

⁸ Formerly British st. y. Cassandra.
⁹ Formerly st. y. ^a Alberta.
^b Colonia.
^c Lorena.
¹⁰ Formerly ^a st. y. Alert.
^b st. s. Ajax.
¹¹ Formerly ^a British st. y. Agawa.
^b st. y. Agawa.
¹² Formerly st. y. Eugenia.
¹³ Formerly st. y. Viking.
¹⁴ Formerly st. y. Lyndonla.
¹⁵ Formerly st. y. Winchester
^a Nina.
^b Irone.
^c Josephine.

YACHTS

[For explanations and abbreviations, see p. 6]

Line No.	Crew	Horsepower	Name of owner	Home port	Address of owner
1	12	2,000	Barron G. Collier.....	New York, N. Y.....	220 West Forty-second Street.
2	13	700	John M. Hansen.....	do.....	120 Broadway.
3	15	900	A. Atwater Kent.....	Philadelphia, Pa.....	4700 Wissahickon Avenue.
4	8	250	H. F. Alexander.....	Seattle, Wash.....	1519 Railroad Avenue S.
5	30	250	Gerard B. Lambert.....	New York, N. Y.....	Princeton, N. J.
6	45	2,200	Albert C. Burrage.....	Boston, Mass.....	85 Ames Building.
7	10	300	Barron G. Collier.....	New York, N. Y.....	220 West Forty-second Street.
8	7	1,000	George T. Brokaw.....	do.....	522 Fifth Avenue.
9	12	1,200	DeNeal H. Samuel.....	do.....	150 Broadway.
10	7	500	Harry T. Wickes.....	Port Huron, Mich.....	Saginaw, Mich.
11	6	300	Benj. L. Cowles.....	Buffalo, N. Y.....	560 Ohio Street.
12	40	2,500	Edward L. Doheny.....	Los Angeles, Calif.....	Security Building.
13	3	150	Marine Biological Laboratory (Mass.).....	New Bedford, Mass.....	Woods Hole, Mass.
14	20	2,000	John W. Hubbard.....	Pittsburgh, Pa.....	Granite Building.
15	54	6,000	J. P. Morgan.....	New York, N. Y.....	23 Wall Street (off.).
16	10	250	George Warrington.....	Washington, D. C.....	3110 Nineteenth Street NW.
17	14	1,500	George Rose.....	New York, N. Y.....	342 Madison Avenue.
18	30	1,650	Edith Halo Harkness.....	do.....	4 East Sixty-sixth Street.
19	50	3,000	Anna Dodge Dillman.....	Detroit, Mich.....	Grosse Pointe, Mich.
20	17	1,000	William A. Hofnauer.....	Chicago, Ill.....	1540 Lake Shore Drive.
21	2	175	John J. Slater.....	Savannah, Ga.....	Montgomery, Ga.
22	4	250	S. A. Perkins.....	Tacoma, Wash.....	301 Perkins Building.
23	5	175	William T. Dewart.....	New York, N. Y.....	280 Broadway.
24	5	450	Thomas G. Bennett.....	New Haven, Conn.....	423 Prospect Street.
25	8	250	Michael E. Paterno.....	New York, N. Y.....	Irvington-on-Hudson, N. Y.
26	21	1,000	Myron C. Taylor.....	do.....	120 Broadway.
27	4	600	J. Ross Collins.....	do.....	Larchmont, N. Y.
28	18	800	Barron G. Collier.....	do.....	220 West Forty-second Street.
29	8	3,000	William B. Leeds.....	do.....	Oyster Bay, N. Y.
30	13	350	Dutee Wilcox Flint.....	Newport, R. I.....	Middletown, R. I.
31	1	100	Robert H. Gibson.....	Cape Vincent, N. Y.....	Cincinnati, Ohio.
32	12	300	Katherine D. Butterworth.....	Chicago, Ill.....	1105 Eighth Avenue, Moline, Ill.
33	16	80	John W. Hubbard.....	Pittsburgh, Pa.....	Granite Building.
34	2	50	Jean Thomson Fulton.....	New York, N. Y.....	Chase National Bank
35	12	700	Herbert Coppel.....	do.....	62 William Street.
36	6	250	M. Crouse Klock.....	Cape Vincent, N. Y.....	Clayton, N. Y.
37	12	500	William H. Todd.....	New York, N. Y.....	25 Broadway.
38	2	15	W. G. Marcy.....	Milwaukee, Wis.....	Oshkosh, Wis.
39	35	700	Henry Walters.....	Baltimore, Md.....	5 South Street.
40	10	500	J. P. Morgan.....	New York, N. Y.....	23 Wall Street.
41	11	100	Louis O. DeCoppet.....	do.....	47 Broad Street.
42	30	250	International Film Service Co. (N. Y.).....	do.....	127 Street and Second Avenue.
43	28	600	Edmund S. Burke, Jr.....	do.....	111 East Forty-eighth Street.
44	3	150	J. M. Colman Co. (Wash.).....	Seattle, Wash.....	Colman Building.
45	16	590	M. F. Bramley.....	Cleveland, Ohio.....	Western Reserve Building.
46	3	60	Farm and Trades School (Mass.).....	Boston, Mass.....	Box 1486.
47	9	382	James T. Reid.....	Port Huron, Mich.....	1906 Military Street.
48	10	400	Larz Anderson.....	Washington, D. O.....	Malden, Mass.
49	18	1,200	Roland L. Taylor.....	Philadelphia, Pa.....	1421 Chestnut Street.
50	20	1,000	William H. Todd.....	New York, N. Y.....	25 Broadway.
51	16	1,000	Stella Ford Schlotman.....	Detroit, Mich.....	1020 Ford Building.
52	4	200	W. H. Soper.....	Pittsburgh, Pa.....	Morgantown, W. Va.

¹⁷ Formerly ^a British st. y. Margarite.
^b British st. y. Semiramis.
¹⁸ Formerly st. y. Apache.
¹⁹ Formerly st. y. ^a Alcedo.
^b Altreus.
²⁰ Formerly ^a British St. y. O-We-Ra
^b St. y. Owera.
^c St. y. Alcedo.
^d St. y. Josephine.

²¹ Formerly ^a French mine sweeper-Bautzen.
^b st. y. Bautzen.
^c st. y. Rowena.
²² Formerly st. y. Celt.
²³ Formerly ^a st. y. Nokomis.
^b U. S. Navy Kwasind.
²⁴ Formerly st. y. ^a Caroline.
^b Delphine.
^{*} Sold to August W. Dege, 29 Van Nostrand Avenue, Jersey City, N. J., but not yet redocumented.

Line No.	Official No.	Signal letters	Rig	Name of yacht	Tonnage		Register dimensions			When built	Where built
					Gross	Net	Length	Breadth	Depth		
STEAM YACHTS—											
Continued											
							<i>Feet</i>	<i>Feet</i>	<i>Feet</i>		
1	116332	KHFV	St. s.	SULTANA.....	400	212	161.1	28.0	16.2	1890	Brooklyn, N. Y.....
2	213277	LFJD	St. s.	SURF.....	397	270	166.0	24.6	13.3	1898	Leith, Scotland.....
3	138800	KPVR	St. s.	SWAN.....	146	99	123.5	18.2	10.1	1900	New York, N. Y.....
4	207398		St. s.	Talofa.....	83	40	87.5	15.0	9.5	1910	Boston, Mass.....
5	130380	KDVB	St. s.	TECH.....	160	98	115.4	20.0	9.0	1887	Marcus Hook, Pa.....
6	107470	KPGJ	St. s.	THEO.....	119	81	123.3	17.2	9.0	1899	Morris Heights, N. Y.....
7	222336	MDRJ	St. s.	TRILLORA.....	291	198	205.0	18.6	9.8	1912	Scotstown, England.....
8	145653		St. s.	TROUBADOUR.....	15	15	74.0	10.0	4.0	1893	Pittsburgh, Pa.....
9	223483	MFJD	St. s.	ULNA.....	155	103	127.0	19.0	10.1	1909	Southampton, England.....
10	26342		St. s.	UNIQUE.....	33	21	90.0	14.0	4.3	1901	Charleston, W. Va.....
11	20641	KSVT	St. s.	UVIRA.....	330	224	135.0	28.0	17.9	1903	Newburgh, N. Y.....
12	218248	LRMV	St. s.	Varona.....	100	68	110.6	15.4	8.5	1919	Bristol, R. I.....
13	130680	KRVB	St. s.	VEGA.....	763	519	236.0	28.1	16.4	1902	Port Richmond, N. Y.....
14	161792		St. s.	VERGANA.....	128	87	125.7	17.8	9.3	1897	Newburgh, N. Y.....
15	161713		St. s.	Vesta.....	70	45	87.6	15.5	8.7	1893	Brooklyn, N. Y.....
16	228327	MHFG	El. s.	VIKING.....	1,300	408	223.8	36.7	15.9	1929	Newport News, Va.....
17	130932		St. s.	Wahtoke.....	70	52	125.0	16.0	7.5	1901	Alexandria Bay, N. Y.....
18	213527	LFMS	St. s.	WENONAH.....	290	160	143.4	22.8	12.6	1916	Boston, Mass.....
19	213616	LFPB	St. s.	WHELEWAY.....	421	225	166.2	24.3	9.6	1915	Philadelphia, Pa.....
20	214038	LFWQ	St. s.	WINCHESTER.....	411	213	219.6	21.0	11.3	1916	Bath, Me.....
21	127502		St. s.	Wirona.....	47	32	70.5	14.2	8.3	1901	New York, N. Y.....
22	227098		St. s.	WYDABILITY.....	99	64	109.3	15.0	8.7	1918	Bristol, R. I.....
MOTOR YACHTS											
23	228047		Ga. s.	A. C. F.....	30	24	51.8	12.0	5.9	1928	Wilmington, Del.....
24	228653		Ga. s.	A. C. F.....	23	21	45.3	11.7	5.8	1929	do.....
25	229470		Ga. s.	A. C. F.....	21	16	43.9	11.5	5.6	1930	do.....
26	229473		Ga. s.	A. C. F.....	29	23	51.8	12.0	5.9	1930	do.....
27	229616		Ga. s.	A. C. F. No. 4.....	21	16	43.9	11.5	5.6	1930	do.....
28	222357		Ga. s.	Aafje.....	29	27	51.7	15.3	7.2	1922	Seattle, Wash.....
29	225724		Ga. s.	Aaronella.....	95	76	75.4	17.1	6.8	1925	City Island, N. Y.....
30	210684		Ga. s.	Abalone.....	33	30	52.4	12.5	6.2	1912	New York, N. Y.....
31	229452	MHRN	Ga. s.	Abenaki.....	20	14	45.5	14.5	6.9	1930	Thomaston, Me.....
32	214001	LFVT	Ga. s.	Absegam.....	53	42	70.8	16.2	5.7	1916	New York, N. Y.....
33	226829		Ga. s.	Acacia.....	30	20	59.5	13.0	5.3	1927	Dorchester, N. J.....
34	221311		Ga. s.	Accomac.....	21	9	53.4	11.0	5.6	1921	Los Angeles, Calif.....
35	207648		Ga. s.	Acoma.....	26	24	48.2	15.2	8.0	1910	Friendship, Me.....
36	215560		Ga. s.	Acoma.....	30	20	60.0	11.1	5.8	1917	New York, N. Y.....
37	107406		Ga. s.	Acushla 2d.....	29	23	54.2	15.2	6.1	1898	Quincy, Mass.....
38	228268		Ol. s.	Acushla Mchree.....	85	58	73.5	17.1	9.2	1929	Los Angeles, Calif.....
39	228897		Ga. s.	Acushnet.....	52	35	69.7	13.5	5.4	1929	Boston, Mass.....
40	218215		Ga. s.	Adair.....	21	14	42.7	13.4	4.6	1917	Union, N. J.....
41	222352		Ga. s.	Adelaide.....	17	14	51.9	11.0	4.1	1905	Morris Heights, N. Y.....
42	209064	I.CDN	Ga. s.	Adars.....	42	31	69.5	16.7	8.5	1911	Chelsea, Mass.....
43	225033		Ga. s.	ADELAIDE.....	32	22	54.3	12.0	5.8	1925	Long Island City, N. Y.....
44	228844		Ga. s.	Adelaide II.....	23	21	45.3	11.7	5.8	1929	Wilmington, Del.....
45	231876		Ga. s.	Adele.....	16	15	40.8	14.0	4.9	1916	San Diego, Calif.....
46	229419		Ga. s.	Adelew III.....	73	49	74.0	15.0	7.5	1929	New York, N. Y.....
47	222146		Ga. s.	Adelphi.....	11	8	37.7	11.2	5.5	1911	Vancouver, British Columbia.....
48	141803		Ga. s.	Adeltha.....	16	13	43.6	12.7	5.8	1902	Boston, Mass.....
49	229537		Ga. s.	Adena II.....	21	14	46.0	11.2	5.1	1930	Clason Point, N. Y.....
50	223374		Ga. s.	Adieu.....	18	12	45.8	10.5	4.4	1923	Trenton, Mich.....
51	213807		Ga. s.	Adonis.....	19	18	35.6	10.7	3.6	1910	Menasha, Wis.....
52	214068		Ga. s.	Adrenia C.....	19	13	55.7	10.0	5.0	1916	Sibley, Mich.....
53	227430		Ga. s.	Adria.....	30	24	51.8	12.0	5.9	1928	Wilmington, Del.....
54	220841		Ga. s.	Adriel.....	17	13	46.3	12.3	7.1	1926	Chester, Conn.....
55	227692		Ga. s.	Adriel Fore.....	20	13	40.2	11.5	5.7	1928	Bayonne, N. J.....
56	220433		Ga. s.	Adroit II.....	89	60	103.7	15.0	7.6	1920	Milwaukee, Wis.....
57	224857	MFSW	Ga. s.	Advance.....	56	53	78.3	16.7	11.0	1925	Oslo, Norway.....
58	107565		Ga. s.	Adventure.....	18	18	42.4	12.5	4.9	1900	New Rochelle, N. Y.....
59	225284	MFVT	Ga. s.	Adventure.....	58	50	62.0	16.9	9.2	1926	City Island, N. Y.....
60	224894		Ga. s.	Adventurer.....	22	16	42.8	12.2	6.4	1925	Mystic, Conn.....
61	220121	LWQJ	Ga. s.	Adventress.....	44	36	69.4	15.0	5.6	1917	Camden, N. J.....

¹ Formerly st. y. Elfrida.

² Formerly st. y. Neaira.

^a Aria.

^b Wacondah.

³ Formerly st. s. c Isabella.

^d Kasha.

^e Fortuna.

⁴ Formerly a Canadian st. y. Grilse.

⁵ Formerly British st. s. Uina.

⁶ Formerly st. y. Intrepid.

⁷ Formerly st. y. ^a Carola. ^b Martrese. ^c Carolta.

⁸ Formerly st. s. Noma.

⁹ Formerly st. y. Nokomis.

¹⁰ Formerly st. y. ^a Wenonah. ^b U. S. Navy Wenonah.

¹¹ Formerly st. y. Cherokeee.

¹² Formerly ga. y. ^a Accomac. ^b Cytheria.

Line No.	Crew	Horsepower	Name of owner	Home port	Address of owner
1	29	480	John P. Mills Organization (Calif.)	Los Angeles, Calif.	448 South Hill Street.
2	31	650	Floyd De L. Brown	New York, N. Y.	1560 Broadway.
3	13	400	Mildred Malleson	do	Park Central Hotel.
4	6	300	American Scantle Line (Del.)	do	5 Broadway.
5	14	350	T. Coleman du Pont	Wilmington, Del.	806 Broome Street.
6	8	750	Frank P. Parish	Chicago, Ill.	Otis Building.
7	21	6,000	Solomon R. Guggenheim	New York, N. Y.	120 Broadway.
8	4	35	McCrary-Rodgers Co. (Pa.)	Pittsburgh, Pa.	Braddock, Pa.
9	12	250	Arthur Edward Childs	Boston, Mass.	77 Franklin Street.
10	10	125	John F. Klein	St. Louis, Mo.	Halliday House, Calro, Ill.
11	24	230	Herbert C. Lakin	New York, N. Y.	Scarsdale, N. Y.
12	7	700	James A. Wadsworth	Norfolk, Va.	Portsmouth, Va.
13	36	4,600	Nelson B. Warden	Philadelphia, Pa.	809 Witherspoon Building.
14	7	432	Charles Adams	San Francisco, Calif.	515 Market Street.
15	7	150	Marie T. Simpson	New York, N. Y.	61 Ellersac Tower, Jersey City, N. J.
16	42	2,600	George F. Baker, jr.	do	2 Wall Street.
17	7	400	E. M. Gregory	Detroit, Mich.	9662 East Jefferson Street.
18	14	500	H. W. Goodall	Seattle, Wash.	Santa Barbara, Calif.
19	18	1500	Harry Payne Whitney	New York, N. Y.	120 Broadway.
20	15	840	Russell A. Alger	do	Broadway and Sixty-first Streets.
21	7	140	Frank McCabe	Charleston, S. C.	1114 Rutledge Avenue.
22	6	1,200	Economy Steel & Tool Co. (N. Y.)	New York, N. Y.	247 Water Street.
23	2	200	American Car & Foundry Co. (N. J.)	Wilmington, Del.	
24	2	175	do	New York, N. Y.	30 Church Street.
25	2	200	do	Wilmington, Del.	New York, N. Y.
26	2	350	do	do	Do.
27	2	200	do	do	Do.
28	3	35	Robert E. Millsap	Los Angeles, Calif.	Pacific National Bank Building.
29	7	300	Charles M. Parker	New York, N. Y.	40 West Fortleth Street.
30	2	60	Arthur Glnnever	do	New Rochelle, N. Y.
31	2	40	Gifford C. Ewing	Bar Harbor, Me.	New Haven, Conn.
32	3	130	M. Alpern	Philadelphia, Pa.	Care of American Engineering Co.
33	3	200	Louis J. Sommer, jr.	do	2436 Brown Street.
34	1	200	John H. Canham	Los Angeles, Calif.	Long Beach, Calif.
35	2	40	Harry C. Stevenson	Rochester, N. Y.	59 Parkview.
36	2	300	Robert D. Carter, jr.	Baltimore, Md.	Wyman Park Apartments.
37	2	27	Wendel Andreas	New York, N. Y.	Hackensack, N. J.
38	5	b 180	Joseph F. Logel	Los Angeles, Calif.	174 Burlingame Avenue, Brentwood Heights.
39	4	b 600	Francis D. Bardstow	New York, N. Y.	23 Wall Street.
40	1	60	Martin Lilgren	do	Mount Vernon, N. Y.
41	1	40	D. C. Curtis	Newport News, Va.	Lee Hall, Va.
42	4	40	Allen Tobey	New York, N. Y.	25 Broad Street.
43	1	100	Robert Barbour	do	Great Neck, N. Y.
44	2	175	J. D. Chapman	Bridgeport, Conn.	Greenwich, Conn.
45	2	60	Robert Dwight Wilson	Los Angeles, Calif.	323 Laughlin Building.
46	3	250	Ferdinand L. Salomon	New York, N. Y.	60 Broadway.
47	2	17	Harry B. Lear	Seattle, Wash.	University State Bank.
48	1	25	Charles L. Meurers	New York, N. Y.	27-31 Forty-fourth Street, L. I.
49	2	300	Frank L. Burns	do	165 Broadway.
50	2	400	Webb Jay	Miami, Fla.	Star Island, Miami Beach, Fla.
51	2	30	Geo. A. Loescher	Milwaukee, Wis.	Menasha, Wis.
52	2	200	Lillian A. Campbell	Detroit, Mich.	190 East Grand Boulevard.
53	2	200	Bradford H. Whiting	Cincinnati, Ohio	2 Pinehurst Lane.
54	2	50	Irving A. Sartorius	New York, N. Y.	61 Broadway.
55	1	100	Louis M. Brooks	Hartford, Conn.	Chester, Conn.
56	7	1,600	Frederick W. White	New York, N. Y.	270 Madison Avenue.
57	7	45	Marion Eppley	Newport, R. I.	12 Sheffield Terrace.
58	1	10	Henry Killan Murphy	New York, N. Y.	100 East Forty-second Street.
59	3	80	Cornellus V. Whitney	do	120 Broadway.
60	3	15	Dean Emery	do	120 Broad Street.
61	3	230	Lons L. Simmons	Miami, Fla.	914 Ponce De Leon Boulevard, Coral Gables, Fla.

¹³ Formerly ga. y. ^a Elzana.
¹⁴ Formerly U. S. Q. M. O. ga. s. Adelalde.
¹⁵ Formerly ga. y. ^a Autocrat.
¹⁶ Formerly ga. y. ^b Paladin II.
¹⁷ Formerly ga. y. Madge III.
¹⁸ Formerly British ga. y. Adelphi.
¹⁹ Formerly ga. s. Lida Louise.

²⁰ Formerly ga. y. Tyro II.
²¹ Formerly ga. y. Answer.
²² Formerly ga. s. Frances.
²³ Formerly ga. y. Ventura.
²⁴ Formerly ga. y. Victor.

²⁵ Formerly ga. y. ^a Charles W. Kotcher.
²⁶ Formerly ga. y. ^b Betty M. II.
²⁷ Formerly ga. y. ^c U. S. Betty M. II.
²⁸ Formerly ga. y. ^d Betty M. II.
²⁹ Sold to Wm. Rhodes, New York, N. Y., but not yet documented.

Line No.	Official No.	Signal letters	Rig	Name of yacht	Tonnage		Register dimensions			When built	Where built
					Gross	Net	Length	Breadth	Depth		
MOTOR YACHTS—											
Continued											
1	105909		Ga. s.	Aeolus	19	18	40.0	15.3	4.9	1880	New York, N. Y.
2	224406	MFRK	Ga. s.	Aeolus	36	31	42.4	15.5	4.2	1925	South Jacksonville, Fla.
3	111185		Ga. s.	Affen	25	23	58.5	17.3	4.8	1898	Solomons, Md.
4	224717		Ga. s.	Affen III	26	17	58.0	12.2	5.7	1925	Vege sack, Germany
5	227044		Ga. s.	After You	20	14	41.5	12.3	5.8	1927	Milford, Del.
6	220622		Ga. s.	AGAWAM	150	102	102.0	19.3	10.2	1920	Boston, Mass.
7	227508		Ga. s.	Agawam III	17	11	43.0	11.0	5.0	1928	New York, N. Y.
8	206006		Ga. s.	Agnes	36	36	55.0	18.0	3.2	1009	Morehead City, N. C.
9	227389	MGSV	Ga. s.	Agnes	13	11	44.0	9.5	4.5	1930	Salisbury, Md.
10	222059	MDNH	Ga. s.	Aguila	23	15	52.2	11.3	5.4	1917	West Lynn, Mass.
11	229651		Ga. s.	Ahmed V	17	11	44.0	10.6	5.3	1930	Quincy, Mass.
12	213484	LFMJ	Ol. s.	Aileen III	27	23	43.9	16.3	6.3	1915	Brooklyn, N. Y.
13	225767		Ga. s.	Aileen III	16	10	41.3	11.1	4.9	1925	Bay Head, N. J.
14	218300		Ga. s.	Ailsa Craig	24	16	60.0	10.4	7.0	1907	New York, N. Y.
15	210424		Ga. s.	Almee	18	17	46.0	10.6	4.7	1912	Neponset, Mass.
16	224099	MFPT	Ol. s.	Almee	101	66	94.0	22.5	11.0	1924	Camden, Me.
17	225363	MFWL	Ol. s.	Aimejean	165	129	108.0	20.3	10.2	1926	Stamford, Conn.
18	229238		Ol. s.	AJAX	218	148	116.6	19.6	9.7	1929	Boston, Mass.
19	220576		Ga. s.	Akbar	20	10	55.6	10.3	4.8	1920	East Boothbay, Me.
20	213334	LFKP	Ga. s.	Akbar	25	12	72.2	11.7	5.4	1915	Camden, N. J.
21	227475		Ga. s.	Akela	17	11	43.0	11.0	5.0	1923	New York, N. Y.
22	227845		Ga. s.	Ala	17	14	48.9	10.3	5.4	1917	Bayonne, N. J.
23	215572	LJTK	Ga. s.	Ala II	24	22	49.5	11.3	7.0	1915	Weymouth, N.S. Canada
24	207597	LBNR	Ga. s.	ALACRITY	101	69	111.0	15.0	9.3	1910	Wilmington, Del.
25	226718		Ol. s.	Alamyth	47	32	72.5	17.8	8.8	1927	Salisbury, Md.
26	136760		Ga. s.	Alanna	30	25	62.0	10.9	5.5	1894	New York, N. Y.
27	226622		Ga. s.	Alara II	24	16	47.8	12.0	5.1	1927	Boston, Mass.
28	224667		Ga. s.	Alarwee	71	48	76.4	15.6	9.7	1925	Seattle, Wash.
29	107527		Ga. s.	Albacore	14	10	45.8	9.7	5.1	1900	San Diego, Calif.
30	228452	MIIGP	Ga. s.	Albacore	20	13	40.2	11.5	5.7	1929	Bayonne, N. J.
31	200279		Ga. s.	Albatross	41	17	69.7	13.2	6.7	1903	South Boston, Mass.
32	224445		C. s.	Albatross II	23	15	48.5	13.0	4.5	1925	Ilavre de Grace, Md.
33	225802		Ga. s.	Alberta	19	15	45.0	10.5	5.0	1926	Wilmington, Del.
34	222422	MDSB	Ga. s.	Albetta IV	27	18	51.7	12.4	5.3	1922	Bayonne, N. J.
35	218253		Ga. s.	Albertha	14	9	42.3	10.5	4.4	1918	Oak Orchard, N. Y.
36	224479		Ga. s.	Alborac	22	15	46.5	10.4	5.5	1925	Norfolk, Va.
37	209305	LCFQ	Ol. s.	Alcanda	85	57	92.6	15.3	7.8	1911	Port Jefferson, N. Y.
38	226382		Ga. s.	Alcira	58	45	60.7	15.5	6.3	1927	New York, N. Y.
39	204069	KWBV	El. s.	ALCYONE	452	220	155.6	30.0	17.6	1907	Boston, Mass.
40	227158	MGRH	Ol. s.	ALDER	2,076	1,140	274.3	28.2	22.0	1928	Wilmington, Del.
41	229712		Ga. s.	Aldick	19	15	42.0	11.4	5.4	1930	West Haven, Conn.
42	229066		Ga. s.	Alequippa	18	15	38.0	11.3	5.5	1929	Wilmington, Del.
43	211479	LDCN	Ga. s.	Alert	39	24	74.3	12.0	5.9	1913	Boston, Mass.
44	227105		Ga. s.	Aletha Jane	28	22	47.1	16.5	6.4	1927	Tampa, Fla.
45	228547		Ga. s.	Alfrieda	28	19	47.0	12.4	5.3	1929	Dunellen, N. J.
46	216152		Ga. s.	Algonquin	25	17	60.0	11.2	5.8	1918	New York, N. Y.
47	220188		Ga. s.	Alhambra III	17	11	47.4	11.2	5.0	1908	Bayonne, N. J.
48	228944		Ga. s.	All Baba	33	22	52.0	13.4	5.6	1929	Washington, D. C.
49	229088		Ga. s.	Allbi	18	12	39.0	10.7	4.7	1929	Oxford, Md.
50	211178		Ga. s.	Alice	20	13	59.6	10.8	5.1	1913	New York, N. Y.
51	222845		Ga. s.	Alice	17	16	39.4	11.2	4.0	1920	Bremerton, Wash.
52	224219	MFQH	Ol. s.	Alice	20	13	45.8	13.6	5.8	1924	Tottenville, N. Y.
53	228482		Ga. s.	Alice	21	18	42.3	10.8	4.7	1928	Stockton, Calif.
54	229040		Ga. s.	Alice	23	20	44.2	12.6	4.7	1914	Oyster Bay, N. Y.
55	226836		Ga. s.	Alice II	26	18	50.4	12.6	5.7	1927	Salisbury, Md.
56	229021		Ga. s.	Alice D	19	14	43.7	13.6	3.8	1927	Blox, Miss.
57	225610		Ga. s.	Alice Mary III	53	36	69.3	14.5	6.2	1926	Milwaukee, Wis.
58	228249		Ga. s.	Allcia	30	24	47.7	13.8	4.5	1928	Morehead City, N. C.
59	228443		Ol. s.	Allcia II	47	32	55.5	15.5	7.7	1929	Red Bank, N. J.
60	224101		Ol. s.	Allclan	167	113	116.7	20.1	10.1	1924	Seattle, Wash.
61	228659		Ga. s.	Allida	47	32	72.4	12.8	6.8	1929	New York, N. Y.

1 Formerly ga. s. Retsilla.
 {a Kinsale.
 2 Formerly ga. y. {b Tyrolee.
 3 Formerly ga. y. Boy Scout.
 4 Formerly ga. y. Lismore.
 5 Formerly ol. y. Blue Moon.
 6 Formerly ol. y. Sirocco.
 7 Formerly ol. y. Poule D'eau.
 8 Formerly {a ga. s. Akbar.
 {b U. S. Navy ga. s. Akbar.

9 Formerly ga. y. {a British ga. y. Margaret O
 {b Margaret O.
 10 Formerly ga. y. Echo.
 11 Formerly ga. y. {a Priscilla.
 {b Cecilia II.
 12 Formerly ga. y. Jestmar.
 13 Formerly ga. y. Spindrift.
 14 Formerly na. y. {a Stave Island.
 {b Jullina.
 15 Formerly ga. s. Mohawk.

Line No.	Crew	Horsepower	Name of owner	Home port	Address of owner
1	2	20	Embury McLean	New York, N. Y.	17 Battery Place.
2	2	75	Earle H. Glidden	do.	229 West Street.
3	1	24	Thomas H. Barrington	do.	49 Lafayette Street.
4	2	200	Alexander F. Jenkins	Baltimore, Md.	700 North Charles Street.
5	2	130	Samuel W. Ellis	New York, N. Y.	Rockville Center, L. I.
6	3	250	Ren. W. Bartram	do.	17 Battery Place.
7	1	130	W. C. Baldwin	do.	130 Ancon Avenue, Pelham Heights, N. Y.
8	2	20	Samuel H. Collom	Philadelphia, Pa.	201 North Broad Street.
9	1	36	John C. Groome, jr.	do.	316 Harrison Building.
10	2	450	Tom W. Mitchell	Bath, Me.	Haverhill, Mass.
11	1	160	Alexander E. O. Munsell	Baltimore, Md.	10 East Franklin Street.
12	2	50	Edwin S. Larsen	New York, N. Y.	42 Cedar Street.
13	1	235	James M. Murphy	do.	610 Anderson Avenue, Grantwood, N. J.
14	2	80	James Craig	do.	New Rochelle, N. Y.
15	2	30	Frank S. Bowes	do.	East Orange, N. J.
16	8	90	Lloyd G. Thompson	do.	29 Broadway.
17	12	b 350	Almejean Corporation (N. Y.)	do.	120 Broadway.
18	10	600	Gordon Marine Corporation (N. Y.)	do.	305 Broadway.
19	2	600	Geo. W. O. Drexel	Belfast, Me.	North Islesboro, Me.
20	3	600	Samule I. Davis	New Bedford, Mass.	725 Pleasant Street.
21	1	130	E. I. Low	New York, N. Y.	Noye Lane and Willow Road, Woodmere, Long Island, N. Y.
22	1	130	R. L. Titus	do.	27 Harrison Street.
23	2	50	William J. Rooks	Providence, R. I.	150 Slater Avenue.
24	8	600	John B. Mallers, jr.	Chicago, Ill.	5 South Wabash Avenue.
25	4	60	Allison W. Laytham	New York, N. Y.	76 Passaic Avenue, Passaic, N. J.
26	2	50	Victor Tchetchet	do.	1854 Seventh Avenue.
27	1	400	Clara B. Teetzal	Detroit, Mich.	398 Rivard Boulevard.
28	2	110	A. S. Eldridge	Seattle, Wash.	802 East Pike Street.
29	2	30	G. B. Chandler	Los Angeles, Calif.	Redlands, Calif.
30	1	b 160	Frank R. Hope	Bridgeport, Conn.	Darien, Conn.
31	3	132	John J. Boland	Buffalo, N. Y.	Marine Trust Building.
32	2	80	W. H. Blood, jr.	Rockland, Me.	49 Federal Street, Boston, Mass.
33	1	100	Albert A. Albrecht	Detroit, Mich.	Grosse Pointe, Mich.
34	3	80	Lawrence Marx	New York, N. Y.	249 Wayman Avenue, New Rochelle, N. Y.
35	1	45	G. W. Woodyard	Port Arthur, Tex.	820 Titsingh Avenue.
36	1	60	John L. Atwater	New York, N. Y.	1 Broadway
37	8	300	Dayton Hedges	do.	127 West Forty-third Street.
38	4	120	New York Yacht Launch & Eng. Co.	do.	Morris Heights, N. Y.
39	30	b 450	H. W. Putnam	do.	108 Chambers Street.
40	44	3,000	William Boyce Thompson	do.	Yonkers, N. Y.
41	1	110	E. E. Dickinson, jr.	Hartford, Conn.	Essex, Conn.
42	1	175	Richmond Talbot	New York, N. Y.	Tuxedo Park, N. Y.
43	5	360	George E. Coleman	do.	66 West Fifty-third Street.
44	2	54	J. E. Proctor	Tampa, Fla.	2612 Corrinne Street.
45	1	140	Gustav Barfuss	New York, N. Y.	Dunellen, N. J.
46	2	300	Everardus Bogardus	Honolulu, Hawaii	2736 Nuuanu Avenue.
47	1	35	C. Crecht	Baltimore, Md.	1130 South Sharp Street.
48	1	160	George W. Warren	Washington, D. C.	1212 H Street, NE.
49	2	200	Charles Lehman	New York, N. Y.	50 Broadway.
50	1	120	H. L. Mortensen	do.	Brooklyn, N. Y.
51	2	45	E. R. McDonald	Seattle, Wash.	Olympia, Wash.
52	3	16	Henry Howard	Newport, R. I.	Paradise Avenue.
53	1	b 300	Samuel Heyman	San Francisco, Calif.	734 Mission Street.
54	1	100	George H. Duryea, jr.	New York, N. Y.	Roslyn, Long Island, N. Y.
55	2	100	Wm. C. Schoettle	Philadelphia, Pa.	Coral and Leeterly Streets.
56	1	100	Edward Jeanfreau	New Orleans, La.	Violet, La.
57	2	b 400	T. E. Houston (estate of)	Cincinnati, Ohio	1522 Union Trust Building.
58	3	65	William Larchar	Providence, R. I.	282 Benefit Street.
59	2	100	William W. Vaughan	Perth Amboy, N. J.	Riverside Drive, Red Bank, N. J.
60	4	b 300	C. W. Wiley	Seattle, Wash.	1801 Sixteenth Avenue SW.
61	4	600	Bertram H. Borden	New York, N. Y.	90 West Street.

¹⁶ Formerly ga. y. {
a Miss Virginia.
b Banty II.
c Suzanne.
d Patricia.
e Nirvana.
f Restless III.

¹⁷ Formerly ga. y. {
a Suzanne.
b Patricia.
c Nirvana.
d Restless III.

¹⁸ Formerly ga. s. Heather.

¹⁹ Formerly ol. y. Savarona.
²⁰ Formerly ga. s. Capt. Frank Dew Ramsey.
²¹ Formerly ga. y. {
a Wistaria.
b Kathryn F.
²² Formerly U. S. Navy schooner No. 2146.
²³ Formerly ga. y. Solace.
²⁴ Formerly ga. s. Fleetwood.

Line No.	Official No.	Signal letters	Rlg	Name of yacht	Tonnage		Register dimensions			When built	Where built
					Gross	Net	Length	Breadth	Depth		
MOTOR YACHTS--											
Continued											
							<i>Feet</i>	<i>Feet</i>	<i>Feet</i>		
1	226304		Ga. s.	¹ Aljo IV	46	31	58.0	15.5	6.3	1927	Red Bank, N. J.
2	229775		Ga. s.	ALLEGRA	28	24	49.3	12.0	4.7	1929	Leyden, Netherlands
3	205004	KWNC	Ga. s.	Allegro	191	130	108.4	20.1	12.4	1908	Essington, Pa.
4	207779		Ga. c.	Allentown	13	11	41.0	9.0	3.7	1910	Seattle, Wash.
5	218685	LSGT	Ga. s.	Allfancia	18	12	45.5	12.4	5.2	1910	Toms River, N. J.
6	225365	MFWN	Ga. s.	² Allon	73	58	78.3	14.5	6.5	1926	New York, N. Y.
7	228594		Ga. s.	³ Allons	19	17	40.7	11.0	5.9	1929	Keyport, N. J.
8	227563		Ga. s.	Allure	30	29	50.5	13.4	6.2	1928	Lynn, Mass.
9	227717		Ga. s.	Allure	8	0	29.5	8.6	3.5	1928	Seattle, Wash.
10	203087	KVJT	Ga. s.	Alma	39	26	58.0	14.2	4.0	1906	Port Jefferson, N. Y.
11	206390	LBDQ	Ol. s.	⁴ Alma	124	106	88.7	14.9	7.6	1909	Wilmington, Calif.
12	227837		Ga. s.	Almeda	20	13	40.2	11.5	5.7	1928	Bayonne, N. J.
13	207387	LBKS	Ol. s.	ALOHA	659	329	180.1	35.6	17.0	1910	Quincy, Mass.
14	222090		Ga. s.	Aloha	18	13	48.8	10.2	4.7	1919	Bayonne, N. J.
15	226674		Ga. s.	Aloha	18	16	46.8	13.0	6.6	1927	Oakland, Calif.
16	228632		Ol. s.	Aloha	79	48	74.3	17.5	10.2	1929	East Boothbay, Me.
17	229078		Ga. s.	Aloha	13	11	37.8	11.8	6.8	1930	Hialeah, Fla.
18	226719	MGNW	Ga. s.	Aloma	24	16	47.7	12.0	5.6	1927	Quincy, Mass.
19	226301		Ga. s.	⁵ Alondra	48	33	64.7	13.6	6.4	1927	do
20	228787		Ol. s.	Alone	44	36	56.3	15.0	5.5	1929	Huntington, L. I., N. Y.
21	222924		Ga. s.	⁶ Alpha	26	17	51.9	13.8	5.8	1923	Osterville, Mass.
22	225406	MFVW	Ol. s.	ALPHA	157	107	90.8	20.0	0.2	1926	Long Island City, N. Y.
23	229078		Ga. s.	Alpha	28	24	55.8	15.0	8.6	1930	Greenport, N. Y.
24	207580		Ga. s.	⁷ Aquinot	57	39	79.8	13.6	6.4	1910	Detroit, Mich.
25	226900		Ga. s.	Alraja II	29	20	53.0	12.7	4.8	1927	Bay City, Mich.
26	226602	MHJQ	Ga. s.	⁸ Alsonel V	38	26	53.2	14.2	6.1	1929	Bayonne, N. J.
27	219972		Ga. s.	Alsu	48	32	74.6	12.8	7.0	1920	New York, N. Y.
28	223391		Ga. s.	Alta II	31	17	61.0	13.5	4.2	1923	Miami, Fla.
29	226383	MOKQ	Ga. s.	Alta II	85	68	77.5	15.0	7.2	1927	New York, N. Y.
30	224975		Ol. s.	⁹ Alta Rocca	98	77	89.5	17.6	6.2	1925	Stamford, Conn.
31	107529		Ga. s.	Altair	31	22	55.9	14.2	11.0	1900	Bristol, R. I.
32	226155	MGBF	Ol. s.	¹⁰ Altair	40	22	63.4	15.7	9.0	1920	Lemwerder, Germany
33	229740	MHTQ	Ga. s.	Altair	38	31	54.9	13.0	6.2	1930	Bayonne, N. J.
34	222567	MDTN	Ga. s.	¹¹ ALURA	195	151	112.6	20.2	9.2	1922	New York, N. Y.
35	228958		Ga. s.	Alura II	27	18	51.3	12.6	6.2	1929	Quincy, Mass.
36	214435		Ga. s.	Alwilda	24	16	48.0	13.0	5.1	1911	Brooklyn, N. Y.
37	228494		Ga. s.	Alys	20	14	41.6	10.5	5.7	1929	Stockton, Calif.
38	226801	MCFB	Ga. s.	¹² Amada	93	51	76.8	18.5	8.4	1920	Miami, Fla.
39	229045		Ga. s.	Amadis	27	18	55.2	11.3	5.2	1930	Jacksonville, Fla.
40	213914	LFTB	Ga. s.	¹³ Arpadn	67	63	64.5	15.8	6.6	1916	East Greenwich, R. I.
41	225648		Ga. s.	¹⁴ Amata	37	25	57.4	13.5	4.8	1926	Manitowoc, Wis.
42	228478		Ga. s.	Amibassador	25	22	47.0	11.6	5.5	1928	Stockton, Calif.
43	222973		Ga. s.	Amibassador	93	69	92.8	21.0	4.8	1923	Miami, Fla.
44	222354	MDRP	Ol. s.	¹⁵ AMBLEH	261	177	125.9	22.9	11.5	1922	Brooklyn, N. Y.
45	225242	MFVP	Ga. s.	Ambra VI	31	23	50.0	13.0	4.9	1919	New York, N. Y.
46	224829		Ga. s.	¹⁶ American Boy	79	54	104.3	14.9	8.3	1917	Brooklyn, N. Y.
47	223587	MFKC	Ga. s.	¹⁷ Americans	29	19	45.5	15.2	4.1	1924	Miami, Fla.
48	229491	MIRS	Ga. s.	Amerind	65	60	79.2	18.3	11.5	1930	City Island, N. Y.
49	228491	MHDR	Ol. s.	AMIDA	939	187	177.8	27.0	13.7	1928	Kiel, Germany
50	229075		Ol. s.	Amiga Mia	47	32	62.4	14.0	6.5	1929	Sausalito, Calif.
51	226652		Ga. s.	¹⁸ Amigo	24	16	48.0	11.2	5.6	1927	Wilmington, Del.
52	222117	MDPF	Ga. s.	Amitle	93	71	70.0	17.9	9.2	1922	Camden, N. J.
53	229568		Ga. s.	Amitola	31	21	50.8	12.6	5.9	1930	Milford, Del.
54	214102		Ga. s.	Amorilla	41	34	68.0	16.5	9.3	1916	Boston, Mass.
55	228898		Ol. s.	Amos Judd	19	15	45.2	14.1	5.5	1929	Winthrop, Mass.
56	229741	MHTU	Ga. s.	Amron II	29	19	48.5	12.6	0.1	1930	Bayonne, N. J.
57	209029	LCMG	Ga. s.	¹⁹ Amuray	31	21	58.5	13.2	6.4	1911	Port Clinton, Ohio
58	229636		Ol. s.	Anabas II	28	25	40.0	11.3	6.0	1930	Keyport, N. J.
59	226923		Ga. s.	Anabelle	40	32	56.3	14.3	3.8	1927	Apalachicola, Fla.
60	229590	MHWJ	Ol. s.	Anagra	164	105	107.5	19.0	9.6	1930	City Island, N. Y.
61	225739		Ga. s.	Anagra III	65	52	77.1	14.0	6.6	1926	do
62	212043		Ga. s.	Andalsta	14	9	34.4	8.4	4.2	1914	Seattle, Wash.
63	228522		Ga. s.	Andrene II	18	15	38.0	11.3	5.5	1929	Wilmington, Del.
64	200307		Ga. s.	²⁰ Andrew Lee	100	51	73.3	18.0	7.0	1903	New York, N. Y.
65	225814		Ga. s.	Angelica	17	9	45.8	12.4	7.0	1926	Boothbay Harbor, Me.
66	221529		Ga. s.	Anise	14	11	38.1	9.5	4.1	1921	Seattle, Wash.
67	223197		Ga. s.	²¹ Anjolee	19	13	40.7	11.5	4.6	1923	Camden, N. J.

¹ Formerly ga. y. Cherrlo.² Formerly ga. y. Zingane II.³ Formerly ol. y. Jonathan II.⁴ Formerly ga. y. ^a Companero^b Imperial.⁵ Formerly ga. y. Maya III.⁶ Formerly ga. y. Yannough.⁷ Formerly ga. y. E. E. E. E.⁸ Formerly ga. y. Casco II.⁹ Formerly ol. y. Ramna.¹⁰ Formerly ^a German ga. y. Jungborn.^b German ga. y. Wotan.¹¹ Formerly ga. y. Symphonia.

Line No.	Crew	Horsepower	Name of owner	Home port	Address of owner
1	2	360	Joseph C. Wood.....	Perth Amboy, N. J.	Little Silver, N. J.
2	2	200	William W. Freschl.....	New York, N. Y.	1107 Broadway.
3	1	360	Estate of Eleanor Mayo Elverson.....	Philadelphia, Pa.	Elverson Building.
4	1	40	Lewis V. Howell.....	Seattle, Wash.	Issaquah, Wash.
5	2	40	Jasper E. Lemieux.....	New Orleans, La.	Canal Bank Building.
6	6	1,100	Harry S. Black.....	New York, N. Y.	111 Broadway.
7	1	125	William J. Buttfield.....	Perth Amboy, N. J.	Sowaren, N. J.
8	1	100	Charles Dana Gibson.....	New York, N. Y.	598 Madison Avenue.
9	1	50	C. W. Harris.....	Seattle, Wash.	3635 Forty-second Avenue, Northeast.
10	1	55	Terra-Marine Holding Corporation (Del.).....	New York, N. Y.	Box 74, Clayton, N. Y.
11	6	170	Willis J. Walker.....	San Francisco, Calif.	307 Monadnock Building.
12	1	125	John W. Myers.....	Portland, Me.	Kennebunkport, Me.
13	38	825	Arthur Curtiss James.....	New York, N. Y.	Park Avenue and Sixty-ninth Street.
14	1	80	O. A. Wigmore.....	Philadelphia, Pa.	Moorea, Pa.
15	1	20	F. B. Drake.....	San Francisco, Calif.	Berkeley, Calif.
16	3	300	Parker W. Wittmore.....	Gloucester, Mass.	Coles Island.
17	2	12	Harry Brigham.....	Miami, Fla.	c/o Flaglet Memorial Library.
18	4	330	Joseph E. Doherty.....	Boston, Mass.	607 Atlantic Avenue.
19	3	260	George O. Smith, jr.....	New York, N. Y.	Seventh Avenue and Fifteen Street.
20	2	150	Harrison H. Boyce.....	do.	277 Park Avenue.
21	2	54	James H. Wakelin.....	Boston, Mass.	243 High Street, Holyoke, Mass.
22	7	250	James W. Perry.....	San Francisco, Calif.	Russ Building.
23	4	75	Alpha Corporation (Del.).....	New York, N. Y.	Forest Hills, L. I., N. Y.
24	2	100	Elmer Manning.....	Detroit, Mich.	Wolverine Hotel.
25	1	300	Ralph K. Rex.....	Cleveland, Ohio.	2224 Overlook Road.
26	4	250	C. Alan Hudson.....	New York, N. Y.	61 Broadway.
27	3	200	W. H. Underhill.....	do.	111 Broadway.
28	2	32	George W. Strom.....	Miami, Fla.	Box 266.
29	5	200	Frederic E. Kingston.....	New Haven, Conn.	Shortbeach, Conn.
30	7	300	B. F. McQuackin.....	New York, N. Y.	42 Broadway.
31	1	50	Albert Lemos.....	Providence, R. I.	East Providence, R. I.
32	5	50	Henry K. McHarg, jr.....	New York, N. Y.	1 East Thirty-ninth Street.
33	2	250	Edmund Lang.....	do.	Brooklyn, N. Y.
34	6	550	David Rumsey.....	do.	44 Wall Street.
35	1	b 350	James Scripps Booth.....	Detroit, Mich.	8162 Jefferson Avenue.
36	1	65	Elliott Properties (Fla.).....	Miami, Fla.	2122 Northwest Twenty-ninth Street.
37	1	b 150	Chas. H. Crosby.....	San Francisco, Calif.	Piedmont, Calif.
38	5	280	Benjamin R. Stoddard.....	New York, N. Y.	28 Beaver Street.
39	1	590	William E. A. Bulkeley.....	Hartford, Conn.	650 Main Street.
40	2	70	John J. Hanson.....	New York, N. Y.	101 South Street.
41	2	b 260	J. E. Buker.....	Chicago, Ill.	Railway Exchange Building.
42	1	b 300	Gustave Wilson.....	San Francisco, Calif.	California State Life Building, Sacramento, Calif.
43	1	108	Alex C. Kittel.....	Miami, Fla.	344 East Twenty-ninth Street.
44	9	450	Louis K. Liggett.....	Boston, Mass.	Boston, Mass.
45	2	40	Parker H. Kemble.....	Salem, Mass.	Marblehead, Mass.
46	6	200	Ernest LeRoy Paugh.....	New York, N. Y.	Mariners Harbor, Staten Island, N. Y.
47	2	70	J. O. Schwartz.....	Miami, Fla.	Philadelphia, Pa.
48	5	65	Warren Ackerman.....	Vineyard Haven, Mass.	New York, N. Y.
49	26	800	Ernest R. Behrend.....	New York, N. Y.	51 East Forty-second Street.
50	2	b 150	Edwin Merry.....	San Francisco, Calif.	250 Fremont Street.
51	1	200	Olive P. Hutton.....	New York, N. Y.	Lodge Road, Great Neck Hills, N. Y.
52	4	120	Joseph H. Adams.....	do.	164 Argyle Road (B.).
53	1	300	J. Edgar Hires.....	Philadelphia, Pa.	Ardmore, Pa.
54	6	100	Alexander Nesbitt Kemp.....	Los Angeles, Calif.	San Pedro, Calif.
55	2	b 40	S. K. Dimock.....	New London, Conn.	959 Pequot Avenue.
56	1	250	John S. Ferguson.....	New York, N. Y.	61 Broadway.
57	1	50	Roland E. Wilcox.....	Chicago, Ill.	1359 Railway Exchange Building.
58	1	75	Wardwell Jones.....	Bridgeport, Conn.	Saugatuck, Conn.
59	2	130	J. E. Graves.....	Apalachicola, Fla.	Quincy, Fla.
60	9	600	Lewis E. Pierson.....	New York, N. Y.	300 Park Avenue.
61	3	700	Henry B. Nevins (N. Y.).....	do.	City Island, N. Y.
62	2	12	F. O. Wever.....	Seattle, Wash.	3150 South Thirty-fifth Street.
63	1	175	Andrew J. Jackson.....	New Haven, Conn.	135 West Main Street, Waterbury, Conn.
64	2	200	Mrs. Jessie Maltas.....	Miami, Fla.	McKess Rocks, Pa.
65	1	15	Reune Martin.....	New York, N. Y.	General Motors Building.
66	1	40	V. F. Fleischman.....	Seattle, Wash.	421 Smith Street.
67	2	65	Clarence L. Moyer.....	Philadelphia, Pa.	Merion, Pa.

¹¹ Formerly ga. y. ^a Boomerang III.
^b Miami B. III.
¹² Formerly ^a ga. y. Lomado.
^b U. S. Navy ga. s. Lomado.
¹³ Formerly ga. y. Margo.
¹⁴ Formerly ga. y. Cynthia.
¹⁵ Formerly ^a U. S. S. C. 54.
¹⁶ Formerly ^b ol. s. Demonstrator.

¹⁷ Formerly ga. y. Bennens.
¹⁸ Formerly ga. y. Arlorma.
¹⁹ Formerly ga. y. Jamaica.
²⁰ Formerly st. y. ^a Aroostook.
^b Carloline II.
²¹ Formerly ga. y. Mycelma III.

Line No	Official No.	Signal letters	Rig	Name of yacht	Tonnage		Register dimensions			When built	Where built
					Gross	Net	Length	Breadth	Depth		
MOTOR YACHTS—											
Continued											
							<i>Feet</i>	<i>Feet</i>	<i>Feet</i>		
1	224670		Ga. s.	Anna C. IV.....	31	21	53.0	13.0	6.4	1925	Bayonne, N. J.
2	222177		Ga. s.	Anna F.....	31	28	41.1	14.0	4.0	1922	Salisbury, Md.
3	228348		Ol. s.	Anna Helen.....	80	54	67.0	16.8	9.7	1929	Seattle, Wash.
4	227846		Ga. s.	Anna Laura.....	22	12	47.0	11.6	5.3	1926	San Diego, Calif.
5	226762		Ga. s.	Ann Saunders.....	8	7	31.0	9.1	4.0	1927	Seattle, Wash.
6	226743	MGPO	Ga. s.	Anna Marie II.....	22	18	49.9	12.5	5.7	1915	Bristol, R. I.
7	205347	KWQG	Ga. s.	Anna Marie III.....	66	42	84.8	15.4	7.0	1908	Boston, Mass.
8	218008		Ga. s.	Anna May.....	9	8	32.5	9.1	4.9	1919	Winslow, Wash.
9	229326		Ol. s.	Annabar.....	45	30	72.0	14.1	6.1	1930	Port Washington, N. Y.
10	229257		Ga. s.	Annabelle.....	18	12	46.0	10.5	5.8	1929	Red Bank, N. J.
11	227650		Ga. s.	Annalou.....	15	13	37.8	11.4	4.5	1928	Seattle, Wash.
12	205336	KWQH	Ga. s.	Annaweta.....	27	27	51.0	12.5	6.0	1908	East Greenwich, R. I.
13	225636		Ga. s.	Anne C.....	40	27	57.2	15.2	7.0	1926	Newport Beach, Calif.
14	222489	MDSN	Ga. s.	Annette.....	18	12	44.0	10.1	4.8	1922	Atlantic City, N. J.
15	224282		Ol. s.	Annetta I.....	78	37	104.3	14.9	8.3	1917	Alexandria, Va.
16	228603	MHJR	Ga. s.	Annette.....	20	13	40.2	11.5	5.7	1929	Bayonne, N. J.
17	201085	KTFJ	Ol. s.	Ansantawae.....	136	111	108.0	18.5	7.7	1904	Greenport, N. Y.
18	210474		Ga. s.	Antares.....	24	19	50.8	11.1	4.2	1910	East Portchester, Conn.
19	229102	WODK	Ol. s.	Antares.....	41	28	56.3	13.0	5.9	1928	Keyport, N. J.
20	229797	MHVP	Ol. s.	Antares.....	159	108	95.6	22.6	13.2	1930	Essex, Mass.
21	214185		Ga. s.	Antelope.....	52	16	60.9	10.7	4.8	1916	New York, N. Y.
22	229673		Ga. s.	Anticosti.....	24	35	72.3	14.2	6.9	1929	Quincy, Mass.
23	228688		Ga. s.	Antoinette.....	23	15	48.5	9.9	5.5	1929	Bay City, Mich.
24	208685	LBVW	Ga. s.	Anton Dohrn.....	45	30	66.3	16.7	7.0	1911	Miami, Fla.
25	210294		Ga. s.	Apache.....	73	63	90.0	15.2	7.3	1912	Nyack, N. Y.
26	227819	MGWJ	Ga. s.	Aphrodite.....	47	19	67.6	13.3	7.8	1928	Watervliet, N. Y.
27	224264		Ga. s.	Apollo.....	19	9	51.5	11.0	5.3	1924	Carlstadt, N. J.
28	228586		Ol. s.	Aquaria.....	22	18	43.4	12.2	5.5	1929	Keyport, N. J.
29	223929		Ga. s.	Aquila.....	18	12	43.5	11.9	6.1	1920	New York, N. Y.
30	225175		Ga. s.	Aquila.....	26	21	47.7	13.0	4.8	1918	Brooklyn, N. Y.
31	228605		Ga. s.	Aquila.....	22	17	46.8	11.5	6.1	1929	Wilmington, Del.
32	222699	MDPT	Ol. s.	ABA.....	869	406	195.4	31.1	13.7	1922	Southampton, England.
33	224664		Ga. s.	Arab II.....	31	21	53.0	13.0	6.4	1925	Bayonne, N. J.
34	226518	MHJB	Ga. s.	Aracne.....	20	13	40.2	11.5	5.7	1929	do.
35	226519		Ga. s.	Aradus.....	25	14	51.0	12.1	5.0	1927	Biddeford, Me.
36	226221		Ol. s.	Araguan.....	78	50	70.1	17.3	9.7	1927	Los Angeles, Calif.
37	229263		Ga. s.	Aranell II.....	19	6	49.1	11.3	6.0	1929	Mystic, Conn.
38	205345		Ga. s.	Arasphoe.....	19	17	46.6	11.7	6.0	1908	Chicago, Ill.
39	225599	MGCK	Ol. s.	ARAS.....	444	200	147.2	26.1	12.8	1926	Newport News, Va.
40	226382		Ol. s.	Arbutus III.....	46	28	60.5	15.5	6.8	1930	Los Angeles, Calif.
41	225947	MGFQ	Ol. s.	ARCADIA.....	578	251	174.2	27.6	12.8	1926	Newport News, Va.
42	227615		Ga. s.	Archwood.....	29	19	48.5	12.6	6.1	1928	Bayonne, N. J.
43	208446		Ga. s.	Arcturus.....	78	53	89.5	16.8	7.2	1911	New York, N. Y.
44	225962		Ga. s.	Ardea.....	71	56	78.7	14.5	6.8	1926	do.
45	228758		Ga. s.	Ardito.....	19	17	38.3	11.6	5.5	1929	Seattle, Wash.
46	228404		Ga. s.	¹⁰ Arequipa.....	36	25	61.1	14.0	5.9	1927	Sausalito, Calif.
47	209514	LCGW	Ga. s.	¹¹ Argo.....	76	51	71.5	16.7	8.1	1912	Camden, N. J.
48	223168		Ga. s.	¹² Argo.....	83	56	105.0	14.5	8.3	1917	Boston, Mass.
49	225726		Ga. s.	Argo.....	34	16	57.7	12.6	5.7	1926	East Greenwich, R. I.
50	223303	MFHD	Ga. s.	Argonaut.....	35	24	66.0	12.4	5.8	1923	Boston, Mass.
51	227700		Ga. s.	Argonaut.....	13	11	34.2	9.0	5.3	1928	Mariette, Wash.
52	225267		Ga. s.	Argosy.....	41	28	54.4	13.6	7.3	1925	Tacoma, Wash.
53	206207	LBCH	Ga. s.	¹³ Ariel.....	26	22	53.3	11.5	6.2	1909	East Greenwich, R. I.
54	221329		Ga. s.	Ariel.....	21	9	47.1	14.0	5.9	1921	East Boothbay, Me.
55	226981		Ga. s.	Aries.....	17	11	44.2	10.9	5.3	1927	Quincy, Mass.
56	203105		Ga. s.	¹⁴ Arla.....	25	17	54.6	11.7	5.7	1906	Baltimore, Md.
57	224909		Ga. s.	Arleen.....	20	13	53.5	12.0	5.3	1911	Port Clinton, Ohio
58	228276		Ga. s.	Arlene.....	13	11	37.1	9.0	4.2	1929	Seattle, Wash.
59	224638		Ga. s.	¹⁵ Arlis.....	23	16	59.1	10.6	5.2	1925	City Island, N. Y.
60	203298		Ga. s.	Armorita.....	34	23	69.0	14.2	4.4	1906	Baltimore, Md.
61	222264		Ga. s.	Arro.....	23	15	42.8	12.5	5.5	1922	Tacoma, Wash.
62	222815	MFBR	Ga. s.	Arrow.....	22	17	52.0	11.0	4.9	1923	Milwaukee, Wis.
63	228788		Ga. s.	¹⁷ Arrow.....	55	28	71.4	13.0	6.0	1917	South Boston, Mass.
64	227652		Ga. s.	Asatamia.....	31	21	51.0	13.1	5.3	1928	Milford, Del.
65	205358	KWQJ	Ga. s.	Asor II.....	70	48	120.0	12.6	6.6	1908	City Island, N. Y.
66	223185	MFGL	Ga. s.	¹⁸ Asthore.....	54	46	88.3	18.7	10.8	1902	Fairlie, Scotland.
67	228859		Ga. s.	¹⁹ Asthore.....	18	12	48.8	10.1	5.0	1929	New York, N. Y.
68	214167		Ga. s.	Astoreth.....	21	17	42.2	11.8	5.2	1916	Chicago, Ill.
69	224932	MFTG	Ga. s.	²⁰ Astrea.....	16	12	43.9	2.0	6.7	1925	Wiscasset, Me.

¹ Formerly ga. y. Memory.

² Formerly ga. y. Shada.

³ Formerly ga. y. Nepenthe II.

⁴ Formerly U. S. Navy S. O. No. 193.

⁵ Formerly st. y. Watawga.

⁶ Formerly ga. y. ^aAntares.
^bAmri.
^cMary R.

⁷ Formerly ga. y. ^aMadge.
^bBeaumere II.
^cElida.

⁸ Formerly U. S. N. ga. s. No. 5069.

⁹ Formerly ^aga. y. Raven.

¹⁰ Formerly ^bArcturus.
^cU. S. Navy S. P. 182.

¹¹ Formerly ga. y. Mogul.

Line No.	Crew	Horsepower	Name of owner	Home port	Address of owner
1	2	60	Andrew Nelson, sr	New York, N. Y.	Jackson Heights, L. I., N. Y.
2	3	75	John Werner	Baltimore, Md.	3408 Guilford Terrace.
3	2	100	Good Trading Co. (Wash.)	Seward, Alaska	
4	2	335	William E. Smith	Los Angeles, Calif.	Pasadena, Calif.
5	1	25	E. G. Monk	Seattle, Wash.	317 Twenty-second Avenue, North.
6	1	75	John W. Biggs	Boston, Mass.	Dorchester, Mass.
7	5	140	John W. Biggs	do.	Do.
8	1	14	O. F. Fiddler	Seattle, Wash.	Tacoma, Wash.
9	1	600	James M. Cox	Miami, Fla.	4358 North Bay Road.
10	2	100	Walter B. Maginess	New York, N. Y.	Nutley, N. J.
11	1	65	W. E. Dando	Seattle, Wash.	522 Fourth Avenue.
12	1	75	Fellowes Thompson	New Haven, Conn.	71 College Street.
13	2	60	Anne N. Cain	Los Angeles, Calif.	5215 South Broadway.
14	1	20	A. R. Merrill	Miami, Fla.	Box 1402.
15	5	200	Louis Gillasso	New York, N. Y.	25 South Street.
16	1	125	C. O. Coakley	do.	30 East Fifty-third Street.
17	6	400	Wilson Marshall	Bridgeport, Conn.	Marina Park, Conn.
18	2	80	Victor Emerson	Philadelphia, Pa.	6381 Overbrook Avenue.
19	2	120	A. L. Langston	Corpus Christi, Tex.	San Antonio, Tex.
20	10	320	Edwin M. Chance	Philadelphia, Pa.	112 North Broad Street.
21	2	300	Robert Lehman	New York, N. Y.	1 Williams Street.
22	4	700	William Hardy Eshbaugh	do.	20 Pine Street.
23	2	900	M. F. Gagnier	Detroit, Mich.	2423 McKensty Avenue.
24	5	50	Carnegie Institution	Washington, D. C.	Sixteenth and P Streets NW.
25	6	120	Henry H. Windsor	Chicago, Ill.	200 East Ontario Street.
26	3	1,100	John Hay Whitney	New York, N. Y.	Port Washington, N. Y.
27	3	60	Norman Walker	do.	Do.
28	1	60	A. S. Kratz	Newport News, Va.	Richmond, Va.
29	1	40	Georges Megroz	New York, N. Y.	16 East Thirty-fourth Street.
30	2	40	Fred A. Gentzen	do.	Two hundred and seventh Street and Harlem River.
31	1	b 180	A. Felix duPont	Wilmington, Del.	Kennett Pike.
32	2	2,400	W. K. Vanderbilt	New York, N. Y.	Grand Central Terminal.
33	1	80	C. S. Weston	Philadelphia, Pa.	Scranton, Pa.
34	1	b 125	Edward K. Hardy	Detroit, Mich.	6 North Michigan Avenue, Chicago, Ill.
35	2	200	Henry A. Alker	New York, N. Y.	415 Lexington Avenue.
36	10	140	C. W. Smith	Los Angeles, Calif.	714 West Tenth Street.
37	1	b 360	Ralph S. Rhoads	Miami, Fla.	Miami Beach, Fla.
38	2	27	Adrian A. Walker	Chicago, Ill.	7459 Cregier Avenue.
39	17	b 950	Charles S. Howard	San Francisco, Calif.	1601 Van Ness Avenue.
40	3	120	J. F. Shefelik	Los Angeles, Calif.	4410 Victoria Park Drive.
41	23	1,000	Margaret S. Hardwick	Boston, Mass.	Brookline, Mass.
42	1	200	H. Teller Archibald	Miami, Fla.	5333 Collins Avenue, Miami Beach, Fla.
43	2	300	George A. Conroy	New York, N. Y.	15 William Street.
44	4	1,100	H. Darlington, jr	do.	370 Park Avenue.
45	2	106	Pacific Finance Corporation (Calif.)	Los Angeles, Calif.	621 South Hope Street.
46	3	b 450	William H. Ford	San Francisco, Calif.	704 Market Street.
47	5	100	George L. Shearer	Miami, Fla.	Biscayne Yacht Club.
48	5	660	M. A. Funchess	Gulfport, Miss.	
49	2	450	Wilton Lloyd Smith	New York, N. Y.	43 Exchange Street.
50	3	180	Perley E. Barbour	New Bedford, Mass.	East Marion, Mass.
51	1	40	E. L. Matz	Seattle, Wash.	R. R. 3, Ferndale, Wash.
52	1	80	Edward A. Rich	Tacoma, Wash.	2701 North Junett Street.
53	1	40	F. V. Killian	Washington, D. C.	518 Thirteenth Street NW.
54	1	25	Robert L. Pond	New York, N. Y.	Bronxville, N. Y.
55	1	150	R. W. Cumming	New Bedford, Mass.	Ram Island, Marion, Mass.
56	2	100	Beekman O. Rouse	Baltimore, Md.	Towson, Md.
57	1	54	Samuel Weintraub	New York, N. Y.	1122 Carey Court (B.).
58	1	125	J. J. Wittwer, jr.	Seattle, Wash.	624 Rainier Avenue.
59	3	600	H. Livingston Sullivan	Philadelphia, Pa.	1107 Market Street.
60	3	54	William L. Radcliffe	Washington, D. C.	907 Sixteenth Street NW.
61	1	30	Margaret C. S. Snyder	Tacoma, Wash.	320 North Tacoma Avenue.
62	2	450	Harry J. Bauer	Los Angeles, Calif.	739 South Serrano Avenue.
63	5	800	William H. Vanderbilt	Newport, R. I.	Portsmouth, R. I.
64	4	300	Alfred A. Du Ban	Philadelphia, Pa.	Ventnor, City, N. J.
65	6	600	Frank H. Berg, jr.	New York, N. Y.	5 Beekman Street.
66	8	40	Frank B. Noyes	Washington, D. C.	1202 Pennsylvania Avenue.
67	1	170	Henry L. Maxwell	New York, N. Y.	21 East Fifty-second Street.
68	1	30	Edythe Usher	Chicago, Ill.	3253 West Sixty-first Place.
69	1	18	W. Rodman Peabody	Boston, Mass.	70 State Street.

¹¹ Formerly ga. y. Lanal.
¹² Formerly U. S. Navy S. C. 253.
¹³ Formerly ga. y. Artmar.
¹⁴ Formerly ga. y. ^a Vidofner.
¹⁵ Formerly ga. y. ^b Roma.
¹⁶ Formerly ga. y. ^c Oheka.

¹⁷ Formerly ga. y. Susquehess.
¹⁸ Formerly U. S. Navy S. P. 56.
¹⁹ Formerly British schooner Sunshine.
²⁰ Formerly ga. y. Foxmead.
²¹ Formerly ga. y. Heather.

Line No.	Official No.	Signal letters	Rig	Name of yacht	Tonnage		Register dimensions			When built	Where built
					Gross	Net	Length	Breadth	Depth		
MOTOR YACHTS—											
Continued											
1	210063		Ga. s.	Astrild	46	38	69.0	17.2	9.7	1912	Port Chester, N. Y.
2	211831		Ga. s.	Athena	29	19	49.6	12.7	6.5	1913	Nyaack, N. Y.
3	225009		Ol. s.	Athor II	56	38	62.7	14.8	6.9	1925	Erie, Pa.
4	222724		Ga. s.	Atica II	15	10	41.9	9.1	5.1	1922	Tacoma, Wash.
5	208463	LBVM	Ga. s.	Atlantis	31	29	60.0	12.6	7.4	1911	Greenport, N. Y.
6	224155		Ga. s.	Atrebor.	65	44	82.0	14.5	7.0	1924	New York, N. Y.
7	201002	KVSN	Ga. s.	Atricilla	25	22	46.2	16.7	6.2	1904	Quincy, Mass.
8	220414		Ga. s.	Atrypa	31	14	60.4	13.5	5.6	1920	East Boothbay, Me.
9	228823		Ga. s.	Aubrey	17	12	43.5	11.2	5.0	1929	Clason Point, N. Y.
10	229364		Ga. s.	Audlee	43	29	60.0	13.6	6.8	1930	City Island, N. Y.
11	229733		Ga. s.	Audrey	27	18	47.6	12.6	7.8	1930	Fairhaven, Mass.
12	210439	LCSN	Ga. s.	Augusta	93	74	103.0	16.0	9.3	1912	Harrisburg, Tex.
13	224744		Ga. s.	Aura	20	14	50.5	12.0	7.5	1925	Bath, Me.
14	217191		Ga. s.	Au Revolv.	27	21	49.2	10.2	6.0	1918	New Orleans, La.
15	228806		Ga. s.	Auriga	44	30	65.6	13.5	5.6	1929	Neponset, Mass.
16	224055	MGKD	Ol. s.	Aurora	108	59	93.7	21.1	11.9	1924	Sausalito, Calif.
17	107233		Ga. s.	Auisable	19	13	45.4	11.0	4.6	1896	Long Island City, N. Y.
18	220679	MBQF	Ga. s.	Ava	209	133	117.2	22.3	8.8	1920	Manchester, Mass.
19	228348	MHQT	Ol. s.	AVALANCHE	373	253	151.5	24.0	12.6	1930	New York, N. Y.
20	222949		Ga. s.	Avalon	19	16	40.5	13.1	4.8	1923	Forked River, N. J.
21	204194	KWDJ	Ga. s.	Avenger (composite)	34	18	58.0	14.3	9.1	1907	Bristol, R. I.
22	228590	MHJP	Ga. s.	Avlan	20	13	40.2	11.5	5.7	1929	Bayonne, N. J.
23	228394		Ga. s.	Avigator	11	9	28.2	9.5	5.1	1930	Seattle, Wash.
24	205321		Ga. s.	Avis	17	14	48.0	11.0	5.6	1908	Manitowoc, Wis.
25	228401		Ga. s.	Aviso	17	12	43.5	11.2	5.0	1929	Clason Point, N. Y.
26	204345		Ga. s.	Avocet	35	34	61.3	14.8	5.0	1907	Marblehead, Mass.
27	214385		Ga. s.	Avocet	21	20	53.0	16.5	4.3	1916	Nyaack, N. Y.
28	106797	KHWG	Ga. s.	Awa	18	17	43.7	15.0	5.5	1899	Boston, Mass.
29	227316		Ga. s.	Awandra II	20	17	44.6	10.7	5.2	1928	Port Clinton, Ohio.
30	215347		Ga. s.	Ayana	17	13	48.4	10.0	5.0	1919	Bayonne, N. J.
31	201345	KTIR	Ga. s.	Azara (bronze)	98	90	94.4	21.3	8.0	1904	Shooters Islands, N. Y.
32	225725		Ga. s.	Ayaconora II	31	21	50.0	13.0	5.1	1926	Bayonne, N. J.
33	225654	MGCT	Ga. s.	Babede	18	12	43.4	12.2	4.3	1926	Atlantic City, N. J.
34	3479	KWDC	Ga. s.	Baboon	19	18	44.5	14.0	8.8	1888	Boston, Mass.
35	227503		Ga. s.	Babs	18	12	48.8	10.1	5.0	1928	New York, N. Y.
36	225140		Ga. s.	Bacardi	17	12	46.0	10.5	5.3	1925	do
37	222520		Ga. s.	Badger	19	16	38.6	10.6	6.0	1922	Marinette, Wis.
38	224017		Ga. s.	Bagheera	21	16	48.5	13.0	7.6	1924	East Boothbay, Me.
39	228856		Ga. s.	Balboa	18	16	38.0	10.2	6.7	1928	Stockton, Calif.
40	223842		Ga. s.	Ballantrae	36	24	59.3	14.3	7.3	1924	Solomons, Md.
41	228447	MHGL	Ga. s.	Ballyhoo	20	13	40.2	11.5	5.7	1929	Bayonne, N. J.
42	228744		Ga. s.	Bambillna III	18	12	45.6	10.1	4.6	1920	Stamford, Conn.
43	229323		Ga. s.	Bamboo	21	14	50.7	13.3	4.6	1930	Rock Hall, Md.
44	222855		Ga. s.	Barbara	17	11	48.2	10.0	5.1	1923	New York, N. Y.
45	226602		Ga. s.	Barbara	94	57	83.5	16.0	7.5	1927	Bay City, Mich.
46	228993		Ga. s.	Barbara	13	9	42.2	14.3	3.3	1930	Key West, Fla.
47	211330	LDBN	Ga. s.	Barbara II	18	14	45.8	11.0	5.6	1912	Toftenville, N. Y.
48	228240		Ga. s.	Barbara K	39	33	50.2	16.2	8.7	1927	South Bristol, Me.
49	228406		Ga. s.	Barbara Ann	24	20	46.6	11.2	5.3	1927	San Francisco, Calif.
50	228560		Ga. s.	Barbara Lee	14	12	38.7	10.3	4.3	1929	Seattle, Wash.
51	227094		Ol. s.	Barbett	85	58	81.8	17.2	7.4	1928	Bay City, Mich.
52	220262	LWTR	Ga. s.	Barbette	24	29	47.5	14.0	6.7	1920	Camden, N. J.
53	226510	MGLJ	Ga. s.	Barbette	31	17	44.0	14.8	6.2	1927	Boston, Mass.
54	227034		Ga. s.	Barong	53	43	69.7	13.7	6.7	1928	Atlantic, Mass.
55	209829	LCJN	Ga. s.	Barracuda	30	27	55.7	10.6	5.0	1912	Marblehead, Mass.
56	210853	LCSB	Ga. s.	Barracuda	26	17	49.8	14.4	3.7	1912	Miami, Fla.
57	223883		Ga. s.	Bavois	36	30	57.9	15.7	8.1	1924	Monument Beach, Mass.
58	221485	MDBK	Ga. s.	Bayforth	22	17	53.9	11.0	4.0	1921	Milwaukee, Wis.
59	228497		Ga. s.	Bayou	40	27	64.0	12.5	6.2	1929	New York, N. Y.
60	221472	MDBC	Ga. s.	Bear	43	28	67.2	18.1	6.3	1921	Salisbury, Md.
61	229747		Ol. s.	Beatrice B.	21	18	46.5	14.4	5.9	1930	Boothbay Harbor, Me.
62	212148		Ga. s.	Beaunero	20	13	64.8	10.1	4.8	1914	New York, N. Y.
63	227385		Ol. s.	BEAUTYREST	22	15	54.7	11.3	4.7	1919	Skarsatra, Sweden
64	222341		Ga. s.	Bedouin III	36	28	46.9	14.5	5.0	1922	Salisbury, Md.
65	214278	LGDS	Ga. s.	Bee	31	29	61.0	13.0	5.6	1916	Lynn, Mass.
66	220394	MBDL	Ga. s.	Bee-Cee	48	43	56.1	16.0	7.2	1920	Camden, N. J.
67	224184		Ga. s.	Beechwood	43	38	62.4	14.1	5.2	1924	Havre de Grace, Md.

¹ Formerly (a) ga. y. Athena.
(b) Runabout.

¹ Formerly ga. y. (a) Henrietta III.
(b) Sox II.

¹ Formerly ga. y. Eileen.

¹ Formerly ga. y. (a) Hlawatha.
(b) Pamilla.

¹ Formerly ga. y. Cygnat.

¹ Formerly (a) ga. y. Azara.
(b) British ga. y. Oriole III.
(c) ga. y. Lady Mary.
(d) ga. y. Wawaloam.
(e) British ga. y. Wewaloam.

¹ Formerly ga. y. Wawaloam.

¹ Formerly ga. y. Alison III.
(a) Baboon.
(b) Mist.

Line No.	Crew	Horsepower	Name of owner	Home port	Address of owner
1	6	40	Edwin T. Huffman.....	San Francisco, Calif...	Yosemite National Park.
2	2	200	George Bedard.....	Boston, Mass.....	303 Shawmut Avenue.
3	2	100	E. B. Byron.....	New York, N. Y.....	147 East Fiftieth Street.
4	1	45	Eva M. Howe.....	Tacoma, Wash.....	619 North Yakima Avenue.
5	2	35	J. J. Shubert.....	New York, N. Y.....	15 West Sixty-second Street.
6	4	600	Robert C. Graham.....	Detroit, Mich.....	1430 First National Bank Building.
7	3	35	W. B. P. Weeks.....	Salem, Mass.....	Beverly, Mass.
8	2	40	Geo. W. C. Drexel.....	Belfast, Me.....	North Islesboro, Me.
9	1	140	W. A. Frederick.....	Detroit, Mich.....	Grosse Pointe Park, Mich.
10	2	340	William H. Weekes.....	New York, N. Y.....	Queens Village, N. Y.
11	1	175	Herbert E. Easton.....	Providence, R. I.....	255 Hope Street.
12	3	200	C. G. Pillot.....	Houston, Tex.....	312 Milam Street.
13	1	25	H. T. Hornidge.....	New York, N. Y.....	511 Fifth Avenue.
14	3	200	Gallican Chipley Co. (La.)	New Orleans, La.....	Whitney Building.
15	3	450	Leonard A. Yerkes.....	New York, N. Y.....	2 Park Avenue.
16	7	175	William Thaw.....	do.....	1030 Fifth Avenue.
17	2	32	T. Russell Brown.....	Burlington, Vt.....	Malletts Bay, Vt.
18	10	145	J. E. Hayes.....	New York, N. Y.....	160 Front Street.
19	20	1200	Anson W. Hard.....	do.....	250 Park Avenue.
20	2	27	Fred T. Brower.....	do.....	Forked River, N. J.
21	4	25	W. W. Watson, jr.....	Philadelphia, Pa.....	1511 Walnut Street.
22	1	b 160	James N. Gehrig.....	New York, N. Y.....	250 Fulton Street, Hempstead, N. Y.
23	1	b 72	R. W. Weston.....	Seattle, Wash.....	Shelton, Wash.
24	1	40	Leon Hamilton.....	Miami, Fla.....	Chokolaskee, Fla.
25	2	140	Winsor B. Day.....	Hartford, Conn.....	Springfield, Mass.
26	4	50	Arthur L. Barr.....	Boston, Mass.....	35 Stewart Street.
27	2	35	H. Sidney Newcomer.....	New York, N. Y.....	132 East Sixty-first Street.
28	2	32	John A. Condon.....	New Haven, Conn.....	24 Perkins Street.
29	1	150	Harry C. Van Sickle.....	Detroit, Mich.....	2413 Biddle Street, Wyandotte, Mich.
30	3	60	H. B. Pickering.....	New York, N. Y.....	93 Madison Avenue.
31	8	90	George J. Baker.....	Detroit, Mich.....	Care Detroit Yacht Club.
32	2	188	Elizabeth H. Packard.....	New York, N. Y.....	Bernardsville, N. J.
33	1	300	M. F. Fenton.....	Philadelphia, Pa.....	1842 Germantown Road.
34	2	8	Ben Ames, jr.....	New York, N. Y.....	14 Haratton Street.
35	3	170	T. Charlton Henry.....	Philadelphia, Pa.....	Stonehurst, Chestnut Hill.
36	2	360	Frank Guyton.....	Miami, Fla.....	do.....
37	2	625	L. D. Cook.....	Chicago, Ill.....	do.....
38	2	25	R. P. Benedict.....	do.....	4201 South Ashland Avenue.
39	1	b 200	Oscar M. Hueter.....	San Francisco, Calif.....	1001 Flatiron Building.
40	2	60	Trenton-Mercer Area Council B. S. A. (N. J.)	Philadelphia, Pa.....	214 East State Street, Trenton, N. J.
41	1	160	E. A. Tauchert.....	New York, N. Y.....	50 North Road, Nutley, N. J.
42	1	400	Theodore Pratt.....	do.....	26 Broadway.
43	1	32	Stephen D. Baker.....	do.....	282 Manhattan Avenue.
44	2	150	John Clarke Kennedy.....	do.....	205 East Forty-second Street.
45	5	300	Wm. Blair Baggisley.....	Chicago, Ill.....	224 South Michigan Avenue.
46	2	40	J. Vining Harris.....	Key West, Fla.....	1325 Duval Street.
47	3	50	William E. Paulson.....	New York, N. Y.....	71 Second Avenue (B).
48	1	30	Malcolm P. Ryder.....	Boston, Mass.....	139 Union Street, Westfield, Mass.
49	1	250	Floyd W. Hanchett.....	San Francisco, Calif.....	3730 Mission Street.
50	1	85	McDonald E. Smith.....	Seattle, Wash.....	117 Cherry Street.
51	4	200	Leslie Ruwe.....	Detroit, Mich.....	17012 Maumes.
52	2	50	H. L. Foss.....	Philadelphia, Pa.....	Danville, Pa.
53	1	65	Thomas P. Archer.....	Detroit, Mich.....	61 Burns Avenue.
54	3	330	George Allen Fuller.....	New York, N. Y.....	111 Broadway.
55	2	100	W. J. Crocker.....	do.....	3062 Bainbridge Avenue.
56	2	40	Laurence Crabtree.....	Miami, Fla.....	Fort Lauderdale, Fla.
57	2	20	George N. Tidd.....	New York, N. Y.....	30 Church Street.
58	2	500	William J. Matheson.....	Miami, Fla.....	3646 Ingraham Highway, Coconut Grove, Fla.
59	3	b 340	C. K. G. Billings.....	do.....	West Palm Beach, Fla.
60	6	105	John C. Brackenridge.....	New York, N. Y.....	95 Liberty Street.
61	1	30	Dr. Fritz B. Talbot.....	Boston, Mass.....	Brookline, Mass.
62	2	420	Edward F. Albee.....	New York, N. Y.....	Larchmont, N. Y.
63	2	b 75	Frank P. Simmen.....	San Francisco, Calif.....	295 Bay Street.
64	1	85	Richard Goldsmith.....	New York, N. Y.....	36 West Sixty-ninth Street.
65	3	10	W. H. Varley.....	do.....	176 South Broadway.
66	4	70	David G. Joyce.....	Miami, Fla.....	1839 Brickell Avenue.
67	3	70	Claarence W. Dolan.....	Philadelphia, Pa.....	Rosemont, Pa.

⁹ Formerly ga. y. Recreation.
¹⁰ Formerly ga. y. Beacon Rock.
¹¹ Formerly ga. y. La Dicha.
¹² Formerly ga. y. Sovereign.
 (a) Tosca.
¹³ Formerly ga. y. (b) Dorothy.
 (c) Aileen II.
¹⁴ Formerly ga. y. (a) Mate-O-Mine.
 (b) Juliana II.

¹⁵ Formerly ga. y. Red Wing.
¹⁶ Formerly ga. y. Missoe.
¹⁷ Formerly ol. y. (a) Swedish Yacht Polar II.
 (b) Madhatter.
¹⁸ Formerly ga. s. Nirvano II.
¹⁹ Formerly ga. s. (a) Cyrene.
 (b) Amri II.
 (c) Surdna II.

Line No.	Official No.	Signal letters	Rig	Name of yacht	Tonnage		Register dimensions			When built	Where built
					Gross	Net	Length	Breadth	Depth		
MOTOR YACHTS—											
Continued											
							<i>Feet</i>	<i>Feet</i>	<i>Feet</i>		
1	157302		Ga. s.	¹ Belle	17	14	38.1	12.0	6.9	1891	Boston, Mass.
2	229005		Ga. s.	Bellfred	18	16	42.3	11.5	6.1	1920	Seattle, Wash.
3	208821		Ga. s.	² Beluga	42	33	73.1	13.9	7.7	1911	Greenport, N. Y.
4	227004		Ga. s.	³ Benham	16	12	43.9	12.0	6.7	1927	East Boothbay, Me.
5	227016		Ga. s.	⁴ Berclo II	44	34	65.2	13.8	6.1	1927	Wilmington, Del.
6	219106		Ga. s.	Berestha	22	12	45.0	11.3	5.6	1916	Chicago, Ill.
7	207418		Ga. s.	Berneyo	21	14	51.7	10.0	7.4	1910	Mariners Harbor, N. Y.
8	222055	MDNG	Ol. s.	⁵ Bernice	88	59	104.3	14.9	8.3	1917	Kingston, N. Y.
9	223002		Ga. s.	Bernoma	25	16	48.7	13.0	4.8	1918	New York, N. Y.
10	3588	KLQV	Ga. s.	Beronda	17	15	47.1	9.1	5.2	1893	Camden, N. J.
11	223049	MFDN	Ga. s.	⁶ Berto	69	59	64.3	16.5	7.9	1923	do
12	229310		Ga. s.	Beryl	39	34	57.0	14.3	5.3	1918	New Berlin, Fla.
13	225993		Ga. s.	Bessie C.	24	16	51.7	12.4	5.1	1926	Point Pleasant, N. J.
14	228558		Ga. s.	Bess W.	18	15	38.0	11.3	5.5	1929	Wilmington, Del.
15	228756		Ga. s.	Bess Emily III	45	35	59.5	13.6	5.3	1929	Chicago, Ill.
16	225461		Ga. s.	⁷ Beth	35	30	48.8	12.8	5.1	1926	Seattle, Wash.
17	207586		Ga. s.	Bethulia	28	24	55.4	12.1	5.2	1910	Boston, Mass.
18	229700		Ga. s.	Bets	18	15	44.8	10.7	5.1	1930	Port Clinton, Ohio
19	226709		Ga. s.	Betsy II	36	24	52.7	15.0	5.7	1927	Chesapeake City, Md.
20	227426		Ga. s.	Betsy B.	18	14	39.5	11.1	4.9	1928	Seattle, Wash.
21	226961	MQQF	Ga. s.	Betsy L.	28	22	46.4	12.5	6.2	1927	Milford, Del.
22	224961		Ga. s.	⁸ Betsy L. II	70	55	72.5	15.0	6.8	1925	New York, N. Y.
23	225216		Ga. s.	⁹ Bettiebob	19	17	45.7	10.1	4.7	1925	Vegesack, Germany
24	225577		Ga. s.	¹⁰ Bettina	39	30	63.6	12.7	5.8	1926	Quincy, Mass.
25	229476		Ga. s.	Bettis	21	14	46.0	11.2	5.1	1930	Clason Point, N. Y.
26	227368		Ga. s.	Bettybelle	12	10	34.0	8.8	4.9	1925	Seattle, Wash.
27	202359	KVBL	Ga. s.	Betty	54	36	64.0	18.8	8.3	1905	Tottenville, N. Y.
28	228731	MHKQ	Ga. s.	Betty	20	13	40.2	11.5	5.7	1929	Bayonne, N. J.
29	227736		Ga. s.	Betty B.	9	8	34.7	8.3	4.0	1928	Seattle, Wash.
30	228887	MHLV	Ga. s.	Betty B.	20	13	40.2	11.5	5.7	1929	Bayonne, N. J.
31	221657		Ga. s.	Betty M.	14	12	41.0	8.6	4.1	1921	Seattle, Wash.
32	226480		Ga. s.	Betty M.	23	15	40.6	12.0	2.5	1927	Louisville, Ky.
33	220867	KDTF	Ga. s.	Betty R.	51	34	77.0	13.3	6.7	1920	New York, N. Y.
34	229818		Ga. s.	Betty Lou	18	16	40.4	10.5	5.2	1930	Stockton, Calif.
35	229124		Ol. s.	Bettye Lou	18	16	37.5	10.3	5.1	1929	Keyport, N. J.
36	229110		Ga. s.	Bicoba	44	42	55.9	16.2	3.0	1929	Seaford, Del.
37	206281	LBSK	Ga. s.	¹¹ Bide-A-Wee	41	27	68.6	14.0	5.9	1910	Baltimore, Md.
38	227863		Ga. s.	Bielda	28	19	46.8	13.4	5.2	1928	Bay City, Mich.
39	223973	MFPH	Ga. s.	Big Bill	41	26	60.7	16.6	9.6	1924	Chicago, Ill.
40	220632		Ga. s.	Billeo II	55	35	58.6	18.8	4.5	1920	Miami, Fla.
41	222409		Ga. s.	Billie Boy	19	17	43.7	13.5	4.3	1922	Delair, N. J.
42	224254	MFQN	Ol. s.	¹² Billy II	20	13	45.8	13.6	5.8	1924	Tottenville, N. Y.
43	225148		Ga. s.	Billy Junior	31	21	53.0	13.0	6.4	1925	Bayonne, N. J.
44	226761	MGPF	Ga. s.	Bilma IV	21	18	43.6	11.5	4.9	1927	Camden, N. J.
45	226621		Ga. s.	Bim	7	5	30.2	9.1	4.6	1926	Seattle, Wash.
46	228564		Ol. s.	Bimesa II	56	45	74.0	20.0	8.9	1929	Boothbay Harbor, Me.
47	222998		Ga. s.	¹³ Bing	32	22	60.2	12.0	6.4	1923	New York, N. Y.
48	220813	MBVN	Ga. s.	Bingo	23	16	41.7	14.1	4.4	1920	Salisbury, Md.
49	220407		Ga. s.	¹⁴ Black Arrow	18	8	44.2	13.0	6.9	1920	Wiscasset, Me.
50	227761		Ga. s.	Blackbird	90	61	91.5	15.0	9.3	1928	Nyack, N. Y.
51	224087		Ga. s.	Black Duck	21	14	49.8	13.2	5.1	1917	New York, N. Y.
52	225689	MGDB	Ol. s.	¹⁵ Black Eagle	70	46	78.8	20.6	10.0	1926	Essex, Mass.
53	224769		Ga. s.	¹⁶ Black Goose	16	12	43.9	12.0	6.7	1925	Wiscasset, Me.
54	222183		Ol. s.	Black Hawk	30	21	54.8	16.0	8.1	1922	East Boothbay, Me.
55	225728		Ga. s.	¹⁷ Black Hawk	21	17	48.5	14.2	6.6	1926	Mantowoc, Wis.
56	223610		Ga. s.	Blue Heron	18	8	42.0	13.3	6.4	1924	Friendship, Me.
57	212923		Ga. s.	¹⁸ Black Jack	54	38	70.5	20.7	6.0	1915	Salisbury, Md.
58	224090		Ga. s.	Black Prince II	11	8	42.2	9.8	5.3	1924	St. Louis, Mo.
59	222385		Ol. s.	Black Swan	189	96	112.5	20.3	10.5	1922	Oakland, Calif.
60	215132		Ga. s.	Black Watch	24	20	54.3	11.3	5.6	1917	New York, N. Y.
61	207285	LBJV	Ga. s.	¹⁹ Black Watch II	77	41	94.4	15.0	7.7	1910	Boston, Mass.
62	216221		Ga. s.	²⁰ Blanche	17	13	40.8	14.3	4.1	1918	Bay Head, N. J.
63	229563		Ga. s.	Blazing Star	17	17	47.7	12.4	7.3	1930	Boothbay Harbor, Me.
64	225330		Ga. s.	Blonde	31	21	50.5	12.6	6.1	1926	Portland, Ore.
65	227436		Ga. s.	Bluebill	22	15	49.3	13.1	6.6	1928	Fairhaven, Mass.

¹ Formerly ga. s. Diana.
² Formerly ga. y. Gaviota.
³ Formerly ga. y. Desiree.
⁴ Formerly ga. y. Mouse.
⁵ Formerly U. S. Navy S. C. 88.
⁶ Formerly ga. y. {a Ocoee.
 b Pamona.
⁷ Formerly ga. y. Ruth Janet.

⁸ Formerly ga. y. {a Helen E.
 b Ramona II.
 c Anado.
 d Adelaide.
⁹ Formerly ga. y. Flavia II.
¹⁰ Formerly ga. y. Peregrine.
¹¹ Formerly ga. y. Perclanna.
¹² Formerly ga. s. {a Bohemian.
 b J. V. Clarke.

Line No.	Crew	Horsepower	Name of owner	Home port	Address of owner
1	2	16	John A. Doane.....	Hartford, Conn.....	West Hartford, Conn.
2	2	125	Fred Windemere.....	Los Angeles, Calif.....	North Hollywood, Calif.
3	4	160	Walter N. Vance.....	New Bedford, Mass.....	
4	2	25	John A. Sweetser.....	New York, N. Y.....	Rye, N. Y.
5	2	350	A. S. Close.....	Toledo, Ohio.....	404 Winthrop Avenue.
6	1	32	Frank J. E. Braband.....	Chicago, Ill.....	901 Wrightwood Avenue.
7	3	32	H. P. Ford.....	Miami, Fla.....	Care Ponce De Leon Hotel.
8	5	50	Willard Harold, sr.....	New York, N. Y.....	507 West Street.
9	8	24	Dr. Charles B. Whetlie.....	Baltimore, Md.....	1279 William Street.
10	2	40	Frank Mirabito.....	Boston, Mass.....	269 E Street.
11	3	190	Walter M. Hort.....	New York, N. Y.....	145 West Fifty-eighth Street.
12	1	90	John G. Christopher.....	Jacksonville, Fla.....	416 East Bay Street.
13	1	186	Alonzo Carver.....	Philadelphia, Pa.....	Point Pleasant, N. J.
14	1	175	Albert Warner.....	New York, N. Y.....	321 West Forty-fourth Street.
15	2	600	Ralph Evinrude.....	Milwaukee, Wis.....	c/o Elite Outboard Motor Co.
16	1	70	Geo. W. McCrary.....	Seattle, Wash.....	326 Central Building.
17	2	50	Talbot Aldrich.....	Boston, Mass.....	50 State Street.
18	1	400	H. Adams Ashforth.....	Bridgeport, Conn.....	Greenwich, Conn.
19	2	150	Ralph H. Rees.....	Baltimore, Md.....	Chesapeake City, Md.
20	2	50	L. M. Barrick.....	Seattle, Wash.....	Box 292, Anacortes, Wash.
21	1	125	Harry Cahn.....	New York, N. Y.....	2640 Grand Avenue.*
22	3	100	Arthur I. Levine.....	do.....	41 Mercer Street.
23	1	65	Robert Groner, jr.....	do.....	33 Fifth Avenue.
24	4	200	C. A. Moore.....	do.....	100 East Forty-second Street.
25	2	b 250	H. D. Lewis.....	do.....	Hotel Drake.
26	1	60	T. McK. Powlands.....	Seattle, Wash.....	4306 Forty-third Avenue, NE.
27	3	85	Victor A. Searles.....	Philadelphia, Pa.....	Atlantic City, N. J.
28	1	125	O. A. Williams, jr.....	New York, N. Y.....	355 East One hundred and forty-ninth Street.
29	1	90	W. L. Barbee.....	Seattle, Wash.....	1111 Fortleth Avenue North.
30	1	125	Harry M. Bralove.....	Washington, D. C.....	5001 Sixteenth Street NW.
31	2	200	W. E. Page.....	Los Angeles, Calif.....	627 South Normandie Avenue.
32	2	90	Baron Long.....	San Diego, Calif.....	U. S. Grant Hotel.
33	2	186	P. B. Lanham, jr.....	Louisville, Ky.....	Twelfth and Magnolia Streets.
34	6	300	E. C. Crossett.....	New York, N. Y.....	61 Broadway.
35	2	60	E. M. Baker.....	Corpus Christi, Tex.....	San Antonio, Tex.
36	2	70	Charles J. Biddle.....	Philadelphia, Pa.....	Andalusia, Pa.
37	3	50	Arthur G. Lodewyck.....	Detroit, Mich.....	9149 East Jefferson Avenue.
38	1	200	William C. Wiechmann.....	Fort Huron, Mich.....	1555 South Washington Avenue, Saginaw, Mich.
39	5	50	South Seas Research Co. (Ill.).....	Chicago, Ill.....	City Hall.
40	3	100	M. L. Watson.....	Miami, Fla.....	323 Northeast First Street.
41	1	30	Jas. W. Mason.....	Philadelphia, Pa.....	Fourth and Alleghany Avenue.
42	3	16	Hoffman Nickerson.....	New York, N. Y.....	Manomoll, Oyster Bay, N. Y.
43	2	80	A. W. Houpe.....	Miami, Fla.....	Care Royal Palm Hotel.
44	2	100	W. G. Selby.....	Tampa, Fla.....	Sarasota, Fla.
45	1	18	William Hawkins.....	Seattle, Wash.....	6741 Ninth Avenue NW.
46	6	60	W. W. Knight.....	Toledo, Ohio.....	Perrysburg, Ohio.
47	2	300	J. F. Byers.....	Pittsburgh, Pa.....	235 Water Street.
48	2	80	James B. Moore.....	New York, N. Y.....	Bayside, N. Y.
49	1	16	George W. Knowlton, jr.....	New Bedford, Mass.....	South Dartmouth, Mass.
50	6	700	Albert Smith.....	Philadelphia, Pa.....	1411 Chestnut Street.
51	2	50	Albert S. J. Owens.....	Annapolis, Md.....	Edgewater, Md.
52	6	67	Robert O. Rathbone.....	New York, N. Y.....	80 Malden Lane.
53	2	20	Everett Moss, jr.....	Gloucester, Mass.....	Harbor Street, Manchester, Mass.
54	2	60	Richard B. Kahle.....	New York, N. Y.....	420 Lexington Avenue.
55	2	b 35	E. N. Murphy.....	Milwaukee, Wis.....	903 South Quincy Street, Green Bay, Wis.
56	3	34	Salvatore M. Curloni.....	New Bedford, Mass.....	725 Pleasant Street.
57	2	20	F. Margaret Thomas.....	Miami, Fla.....	313 Croton Way.
58	1	440	William D. Crowell.....	St. Louis, Mo.....	1620 Chemical Building.
59	7	400	F. C. Hubbell.....	Des Moines, Iowa.....	Hubbell Building.
60	2	200	Salvy Cafaro.....	New York, N. Y.....	1629 Burnett Street (B).
61	4	200	A. C. Wells.....	Milwaukee, Wis.....	Menominee, Mich.
62	1	37	Edward Liebe.....	Philadelphia, Pa.....	125 South Orianna Street.
63	1	15	Ernest C. Draper.....	New York, N. Y.....	Stamford, Conn.
64	1	50	Milton B. Henderson.....	Portland, Ore.....	188 Tillamook Street.
65	2	100	John C. Spring.....	Gloucester, Mass.....	Coles Island, West Gloucester, Mass.

¹¹ Formerly ol. y. Carib II.
¹² Formerly ga. y. ^a Margaret F.
¹³ Formerly ga. y. ^b Lura M. II.
¹⁴ Formerly ga. y. ^c Alalba.
¹⁵ Formerly ga. y. Gillan.
¹⁶ Formerly ol. y. Megildis.
¹⁷ Formerly ga. y. Mystic.
¹⁸ Formerly ga. y. Roberta.

¹⁹ Formerly ga. y. Sonly.
²⁰ Formerly ga. y. ^a Topsy.
²¹ Formerly ga. y. ^b Mona.
²² Formerly ga. y. ^c Shrewsbury.
²³ Formerly ga. y. ^d U. S. S. Shrewsbury.
²⁴ Formerly ga. y. ^e Shrewsbury.
²⁵ Formerly ga. s. ^f Marelman.
²⁶ Formerly ga. s. Helen.

Line No.	Official No.	Signal letters	Rig.	Name of yacht	Tonnage		Register dimensions			When built	Where built
					Gross	Net	Length	Breadth	Depth		
MOTOR YACHTS—											
Continued											
1	210582	LCPG	Ga. s.	Blue Bird.....	36	24	69.6	12.4	6.7	1911	Port Clinton, Ohio.....
2	277415		Ga. s.	Blueboy.....	22	15	48.7	10.8	5.4	1928	Los Angeles, Calif.....
3	228633		Ga. s.	Bluefish.....	35	29	55.2	13.7	8.7	1929	Fairhaven, Mass.....
4	223724		Ol. s.	Blue Goose.....	30	15	58.3	16.0	7.6	1924	East Boothbay, Me.....
5	226550		Ga. s.	Blue Goose.....	32	16	48.7	10.8	5.4	1927	Los Angeles, Calif.....
6	227667	MGVK	Ga. s.	Bluejacket.....	18	14	43.7	13.0	6.6	1928	Fairhaven, Mass.....
7	228205	MHDQ	Ga. s.	Blue Lagoon.....	34	30	45.8	15.6	4.5	1929	Holly Hill, Fla.....
8	218227		Ga. s.	Blue Mist.....	20	13	51.8	11.0	5.5	1917	Morris Heights, N. Y.....
9	226610		Ga. s.	Blue Moon.....	23	15	55.6	11.0	6.0	1927	Los Angeles, Calif.....
10	227647	MGVT	Ga. s.	Blue Peter.....	118	99	85.9	18.3	10.0	1928	Seattle, Wash.....
11	223822		Ga. s.	Blue Water.....	21	16	48.5	14.0	7.6	1924	East Boothbay, Me.....
12	229153	MHPD	Ga. s.	Blue Water.....	25	20	47.2	13.1	7.2	1929	Seattle, Wash.....
13	229646		Ga. s.	Bluewater II.....	17	16	40.8	12.3	8.2	1930	Boothbay Harbor, Me.....
14	224057		Ga. s.	Bluwite.....	28	19	53.3	12.0	6.1	1923	Friendship, Me.....
15	210206		Ga. s.	Bob.....	19	13	49.5	12.4	4.2	1912	Riverside, R. I.....
16	229189		Ga. s.	Bobanet.....	18	16	40.4	10.5	5.2	1929	Port Clinton, Ohio.....
17	229002		Ga. s.	Bobbins II.....	21	14	46.0	11.2	5.1	1929	Stockton, Calif.....
18	229793		Ga. s.	Bobblmont.....	23	19	49.4	13.2	5.2	1918	New York, N. Y.....
19	225996		Ga. s.	Boksar.....	70	48	74.0	15.1	7.5	1926	do.....
20	222780		Ga. s.	Bolly.....	28	19	60.0	10.5	5.9	1923	do.....
21	205922		Ga. s.	Bonetto.....	21	18	50.1	12.0	7.2	1908	Stamford, Conn.....
22	226638		Ol. s.	Bonhomie.....	84	57	80.1	20.0	9.5	1927	Solomons, Md.....
23	204466		Ga. s.	Bonita.....	9	6	27.0	11.6	4.1	1907	Burton, Wash.....
24	226617		Ga. s.	Bonita III.....	23	23	49.1	11.0	5.1	1927	Wyandotte, Mich.....
25	3950	KSFC	Ga. s.	Bonito.....	159	152	94.5	23.0	4.4	1902	Croton-on-Hudson, N. Y.....
26	228790		Ga. s.	Bonito.....	30	21	47.8	14.8	5.7	1929	Carvel Beach, Md.....
27	229234		Ga. s.	Bonito.....	22	15	48.1	12.5	5.8	1929	Quincy, Mass.....
28	25314	KPJF	Ol. s.	Bonnie Doone.....	30	30	56.5	16.4	6.4	1898	Tottenville, N. Y.....
29	225702		Ga. s.	Bonnie Doon.....	19	16	42.7	11.4	6.1	1926	Seattle, Wash.....
30	229809		Ol. s.	Bonnie Dundee.....	25	21	46.2	13.6	7.3	1930	Lynn, Mass.....
31	221773	MDHG	Ga. s.	Bonnie Jean III.....	21	16	55.8	11.5	4.5	1909	Port Chester, Conn.....
32	228134		Ga. s.	Bonny II.....	36	28	58.2	13.0	5.0	1929	Bay City, Mich.....
33	228414		Ga. s.	Bontecoe.....	17	12	43.5	11.2	5.0	1929	Clason Point, N. Y.....
34	92870		Ga. s.	Bonny Jean.....	73	63	85.3	16.0	9.5	1898	North Weymouth, Mass.....
35	228523		Ga. s.	Boojum.....	17	15	39.7	11.6	5.7	1929	Seattle, Wash.....
36	211778	LDHM	Ga. s.	Boomerang III.....	44	37	53.7	17.4	5.1	1913	New York, N. Y.....
37	225819	MGDW	Ga. s.	Bo-Peep II.....	29	20	53.0	12.7	4.8	1926	Bay City, Mich.....
38	225414		Ga. s.	Boreas.....	48	38	72.1	18.0	8.1	1926	Wiscasset, Me.....
39	229121		Ga. s.	Borghild.....	30	24	56.0	14.2	8.2	1918	Stockholm, Sweden.....
40	221251	MFSK	Ga. s.	Bowdoin.....	66	15	75.7	20.2	9.4	1921	East Boothbay, Me.....
41	226882		Ga. s.	Bozo.....	34	23	52.4	12.5	5.7	1927	Atlantic City, N. J.....
42	221829	MDHQ	Ga. s.	Bras Burn.....	78	53	104.6	14.7	7.9	1918	Wilmington, Del.....
43	225620	MGCQ	Ga. s.	Brandon.....	39	27	57.7	14.0	9.1	1926	Bayonne, N. J.....
44	226537		Ga. s.	Brandywine.....	19	13	55.0	11.5	4.9	1907	Port Washington, N. Y.....
45	229638		Ga. s.	Brandywine.....	16	13	43.5	12.1	4.6	1930	Dorchester, N. J.....
46	224319		Ga. s.	Brant.....	27	17	49.3	14.2	5.0	1924	Morehead City, N. C.....
47	229115		Ga. s.	Breakaway.....	18	8	50.4	10.2	4.9	1928	Greenport, N. Y.....
48	209678		Ga. s.	Breakers.....	12	10	28.0	8.8	4.3	1909	Racine, Wis.....
49	215306		Ga. s.	Brenda II.....	27	14	57.4	11.1	5.4	1917	New Orleans, La.....
50	226068		Ga. s.	Brisbane.....	24	21	40.0	15.4	4.5	1918	New York, N. Y.....
51	225681		Ga. s.	Brook II.....	21	14	65.8	10.6	5.1	1926	Nyack, N. Y.....
52	229171		Ol. s.	BROWNIE BEE.....	38	19	53.7	13.5	7.4	1929	Los Angeles, Calif.....
53	210077		Ga. s.	Buccaneer.....	22	20	48.0	10.8	6.2	1910	Manitowoc, Wis.....
54	217504		Ga. s.	Buccaneer.....	26	25	44.1	12.1	4.6	1918	New Orleans, La.....
55	221373		Ga. s.	Buccaneer.....	31	21	55.8	13.0	5.7	1917	Salisbury, Md.....
56	223199		Ga. s.	Buccaneer.....	94	64	105.5	14.7	7.9	1918	Brooklyn, N. Y.....
57	228879		Ga. s.	Buccaneer.....	23	21	42.9	11.5	5.4	1929	Seattle, Wash.....
58	219123		Ga. s.	Buckeye.....	37	27	57.6	16.4	7.2	1919	Boston, Mass.....
59	228638		Ol. s.	Buddy Boy.....	18	15	43.1	11.0	5.6	1929	Los Angeles, Calif.....
60	229499		Ga. s.	Bywater.....	23	16	42.0	11.0	5.7	1930	Keyport, N. J.....
61	220404		Ga. s.	C. P. D.....	27	14	60.0	11.0	8.9	1917	Benton Harbor, Mich.....
62	227787		Ga. s.	C-Minor.....	20	13	40.2	11.5	5.7	1928	Bayonne, N. J.....
63	171902		Ga. s.	C. A. Dolliver.....	20	18	48.0	15.3	6.8	1894	Bristol, Me.....

¹ Formerly ga. y. Parthenia.

² Formerly ga. y.
 {a One Thirty.
 {b Mycelma II.
 {c Mecox.
 {a. Georgeanna.
³ Formerly ga. y.
 {b. Valentine II.
 {c. Mermald.
 {a Chiquita.
⁴ Formerly ga. y.
 {b Larkspur II.
 {c Lazy Lady.

⁵ Formerly U. S. Navy launch No. 5061.

⁶ Formerly ga. y. Doromar.

⁷ Formerly ga. y.
 {a Scaramouche.
 {b Bobbie III.
 {a Abble IV.
 {b Yama.
 {c Fro.

⁸ Formerly ga. y.

⁹ Formerly sch.
 {a Uncas.
 {b Wal-Gar.

Line No.	Crew	Horsepower	Name of owner	Home port	Address of owner
1	3	100	Lewis Herzog.....	New York, N. Y.	390 West End Avenue.
2	2	b 270	Carl Goetz.....	Los Angeles, Calif.	Hollywood, Calif.
3	3	175	Wm. H. Hand, jr.....	New Bedford, Mass.	83 Middle Street, Fairhaven, Mass.
4	3	50	Paul Buckler.....	New York, N. Y.	130 East Fortieth Street.
5	2	300	E. T. Wall.....	Los Angeles, Calif.	Riverside, Calif.
6	1	20	Tilghman H. Moyer.....	Baltimore, Md.	116 North Fifteenth Street, Allentown, Pa.
7	2	35	William F. McCoy.....	St. Augustine, Fla.	Holly Hill, Fla.
8	2	150	Howell E. Sayre.....	New York, N. Y.	268 Carroll Street (B).
9	2	600	Benjamin R. Meyer.....	Los Angeles, Calif.	790 South Hill Street.
10	3	350	John Graham.....	Seattle, Wash.	1500 Dexter Horton Building.
11	1	14	Alexander M. White.....	New York, N. Y.	14 Wall Street.
12	1	40	Paul Webb.....	Seattle, Wash.	Smith Tower, Building.
13	2	15	Melville R. Smith.....	New York, N. Y.	33-43 East Thirty-third Street.
14	2	70	Thomas L. Burton.....	do	466 Lexington Avenue.
15	1	44	J. Crosby Brown.....	Philadelphia, Pa.	1531 Walnut Street.
16	1	b 200	R. B. MacBride.....	San Francisco, Calif.	Modesto, Calif.
17	2	b 300	Franklin Farrel, Jr.....	New Haven, Conn.	490 Prospect Street.
18	1	40	Charles W. Frieman.....	New York, N. Y.	Bay Shore, Long Island, N. Y.
19	3	200	John J. Raskob.....	Wilmington, Del.	Philadelphia Pike, Claymont, Del.
20	2	600	Robert T. Stone.....	New York, N. Y.	120 Broadway.
21	3	25	W. S. Murchism.....	Beaufort, N. C.	Raleigh, N. C.
22	0	180	Barton Sewell.....	Los Angeles, Calif.	Beverly Hills, Calif.
23	1	12	Ross E. Hibler.....	Seattle, Wash.	913 Wester Avenue.
24	2	450	Robert Winsor.....	Boston, Mass.	115 Devonshire Street.
25	4	50	A. V. Peacock.....	Miami, Fla.	3129 Oak Avenue, Coconut Grove, Fla.
26	1	85	Gilbert A. Wehr.....	Baltimore, Md.	5111 Springlake Way.
27	2	450	Howard Benbright.....	Detroit, Mich.	Ford Building.
28	2	b 65	William Lacy.....	Los Angeles, Calif.	403 Muirfield Road.
29	1	35	Wm. A. Bain.....	Seattle, Wash.	Care Sunset Engineering Co., foot Twenty-sixth Avenue NW.
30	1	60	Clifford D. Mallory.....	New York, N. Y.	11 Broadway.
31	2	60	Otto E. Brautmayer.....	do	50 Broad Street.
32	2	260	C. W. Bonbright.....	Detroit, Mich.	408 Harrison Street, Flint, Mich.
33	1	140	H. L. Bogert, jr.....	New York, N. Y.	Barrett Road, Cedarhurst.
34	2	50	John J. Doyle.....	do	Jersey City, N. J.
35	1	65	Homer L. Carroll.....	Seattle, Wash.	323 Pike Street.
36	2	45	R. T. Carlyle.....	Savannah, Ga.	616 West Thirty-seventh Street.
37	1	200	I. M. Kirilin.....	Detroit, Mich.	do
38	5	60	Edward P. Alker.....	New York, N. Y.	131 East Forty-sixth Street.
39	2	80	Ernst M. Brandsten.....	San Francisco, Calif.	Stanford University, Calif.
40	5	45	MacMillan Arctic Association (Me.).....	Boston, Mass.	73 Tremont Street.
41	2	220	Daniel G. Stebbins.....	Philadelphia, Pa.	2225 Pacific Avenue, Atlantic City, N. J.
42	4	440	Robert W. Leatherbee.....	New Bedford, Mass.	Hatchville, Mass.
43	4	188	Robert W. Daniel.....	Norfolk, Va.	Deal, Va.
44	1	80	Charles G. Roland.....	New York, N. Y.	648 Fifty-fourth Street (B.).
45	1	120	Jacob J. Seeds.....	Philadelphia, Pa.	5501 Wayne Avenue.
46	1	65	T. C. Ward.....	Pittsburgh, Pa.	Oliver Building.
47	2	900	W. L. Moody, III.....	Galveston, Texas.	City National Bank Building.
48	1	16	A. A. Braymer.....	Seattle, Wash.	300 Public Safety Building.
49	2	40	William Henderson.....	New Orleans, La.	749 South Peters Street.
50	1	48	John Grover Roell.....	New York, N. Y.	140 Franklin Street, Astoria, N. Y.
51	3	470	Percy R. Pyne, 2d.....	do	Roslyn, N. Y.
52	3	125	Pacific Finance Corporation (Calif.).....	Los Angeles, Calif.	621 South Hope Street.
53	3	40	Marianna Matthews.....	Cincinnati, Ohio.	Glendale, Ohio.
54	2	50	Little Lake Club (La.).....	New Orleans, La.	c/o Gulf Finance Co.
55	2	150	Jeremiah Healy.....	New York, N. Y.	92 William Street.
56	3	660	Charles C. West.....	Milwaukee, Wis.	Manitowoc, Wis.
57	1	150	Simpson Investment Company (Wash.).....	Seattle, Wash.	1009 White Building.
58	3	48	Edsel B. Ford.....	Detroit, Mich.	1100 Lake Shore Road, Grosse Pointe Shores, Mich.
59	2	60	Edward J. Walter.....	Los Angeles, Calif.	Beverly Hills, Calif.
60	2	360	Albert H. Canfield.....	Bridgeport, Conn.	Anchorage Road.
61	2	180	Eleanor Andrews Zimmer.....	Chicago, Ill.	2315 Commonwealth Avenue.
62	1	125	Morgan L. Eastman.....	do	1400 Lake Shore Drive.
63	2	16	Elizabeth S. Moffat.....	New York, N. Y.	Chappaqua, N. Y.

¹⁰ Formerly ga. y. {a Montclair.
¹¹ Formerly ga. y. {b Rambler.
 {c Southwark.
¹² Formerly ga. y. Sylvia J.
¹³ Formerly ga. y. Dreamer.
¹⁴ Formerly ga. y. Harid Blaou.
¹⁵ Formerly Swedish ga. y. Broghild III.
¹⁶ Formerly ga. y. Donaldo.

¹⁷ Formerly ga. y. Shirley.
¹⁸ Formerly ga. s. Mina K.
¹⁹ Formerly ga. y. {a Phillistina.
 {b Lady Ann.
²⁰ Formerly ga. y. White Wings.
²¹ Formerly ga. y. Lady Guyon.
²² Formerly sch. y. {a. C. A. Dolliver.
 {b. Blue waters.

Line No.	Official No.	Signal letters	Rig	Name of vessel	Tonnage		Register dimensions			When built	Where built
					Gross	Net	Length	Breadth	Depth		
MOTOR YACHTS—Continued											
							<i>Feet</i>	<i>Feet</i>	<i>Feet</i>		
1	127641	KQVS	Ga. s.	Cachalot	41	37	64.2	17.3	8.8	1899	Tottenville, N. Y.
2	227703		Ga. s.	Cachalot	76	46	78.9	19.5	9.7	1928	Damariscotta, Me.
3	227984		Ol. s.	Cal-Chief	31	24	47.2	13.1	5.9	1928	Seattle, Wash.
4	201737		Ga. s.	Caliban	17	14	40.0	17.0	3.0	1905	Fort Orange, Fla.
5	207413	LBMP	Ga. s.	Caliph	22	15	53.5	11.5	5.2	1910	Camden, N. J.
6	206239		Ga. s.	Calypso	16	13	53.7	10.6	4.5	1909	New York, N. Y.
7	226229		Ga. s.	Calypso	13	13	42.2	12.4	6.2	1922	Chester, N. S.
8	227897	MGWV	Ol. s.	CAMARGO	968	658	199.0	32.3	21.3	1928	Boston, Mass.
9	229626	MHSR	Ol. s.	CAMBRIONA	954	427	206.5	34.2	16.8	1930	Wilmington, Del.
10	227624		Ga. s.	Camilla	22	18	50.7	14.0	7.5	1928	Boothbay Harbor, Me.
11	229794		Ol. s.	Camilla	41	36	62.7	16.8	9.5	1930	Boston, Mass.
12	229655		Ol. s.	Canim	123	84	89.3	18.3	9.3	1930	Seattle, Wash.
13	206083		Ga. s.	Canvasback	18	15	52.6	10.5	4.0	1909	Bristol, R. I.
14	228179		Ga. s.	Canvas Back	39	29	50.5	16.7	3.8	1929	Kitty Hawk, N. C.
15	228519	MHJO	Ga. s.	Capella	38	25	54.9	13.7	6.9	1929	Bay Head, N. J.
16	228906		Ga. s.	Cappy Ricks	10	9	31.1	8.6	4.5	1929	Tacoma, Wash.
17	228620	MHJD	Ga. s.	Caprice	39	27	57.7	14.0	6.1	1929	Bayonne, N. J.
18	107569	KNTB	Ga. s.	Captain Lawrence	43	39	60.8	16.2	9.0	1898	Green Bay, Wis.
19	215243	LHKD	Ga. s.	Capt. John A. Nelson (Composite)	56	46	63.9	17.2	7.2	1917	Bristol, R. I.
20	213016	LFHO	Ga. s.	CAPTIVA	270	218	129.7	21.2	7.9	1915	New York, N. Y.
21	216064		Ga. s.	Captiva	30	24	51.8	12.0	5.9	1928	Wilmington, Del.
22	86570	KRGM	Ga. s.	Caraval	22	20	46.4	14.1	6.6	1901	Monument Beach, Mass.
23	220090		Ga. s.	Caretaker	21	14	58.2	9.5	5.6	1920	New York, N. Y.
24	137035	KQTJ	Ga. s.	Carib	65	61	81.8	20.4	9.7	1901	Brooklyn, N. Y.
25	225458	MGBK	Ol. s.	CARITAS	395	138	144.3	25.5	12.3	1925	Kiel, Germany
26	208688	LDMC	Ga. s.	Carlotta	44	35	68.6	17.6	7.6	1911	Salisbury, Md.
27	227335	MGSL	Ol. s.	Carma	149	118	104.9	25.5		1913	Mahone Bay, N. S.
28	216335		Ga. s.	Carminita	18	12	51.5	10.8	5.1	1918	New York, N. Y.
29	225864		Ga. s.	Carminita II	37	25	58.0	12.8	6.7	1926	do.
30	227708		Ga. s.	Carmita	40	24	55.2	16.0	5.4	1928	New Orleans, La.
31	200600	KTBL	Ga. s.	CAROL	84	73	86.0	21.2	12.4	1904	Boston, Mass.
32	212212		Ga. s.	Carola	17	11	49.2	10.3	4.7	1910	Bayonne, N. J.
33	227758		Ga. s.	Carolina	18	15	43.4	10.3	4.4	1928	Seattle, Wash.
34	213249		Ga. s.	Caroline	31	26	52.7	15.6	8.3	1918	Boston, Mass.
35	225027		Ga. s.	Caroline	81	21	53.0	13.0	6.4	1925	Bayonne, N. J.
36	225885	MGFJ	Ol. s.	CAROLINE	592	396	159.9	27.5	16.5	1926	Boston, Mass.
37	227494		Ol. s.	Caroline	96	66	80.2	17.9	9.2	1928	Seattle, Wash.
38	226396	MGKT	Ol. s.	CARONIA	317	215	131.2	23.8	12.2	1927	Bay City, Mich.
39	228579		Ga. s.	Carrie Etta	18	15	38.0	11.3	5.5	1929	Wilmington, Del.
40	224880	MHVK	Ga. s.	Carumil	18	14	49.8	10.1	4.7	1925	Atlantic City, N. J.
41	209795		Ga. s.	Casco	26	20	51.5	18.2	5.2	1912	Salisbury, Md.
42	207718	LBQN	Ga. s.	Casilda	22	19	45.3	11.9	5.2	1910	Norwalk, Conn.
43	229928		Ga. s.	Cassandra B.	23	19	42.7	11.6	5.4	1930	Seattle, Wash.
44	228439	MHGK	Ga. s.	Cataga	29	19	48.5	12.6	6.1	1929	Bayonne, N. J.
45	229192	MHPL	Ga. s.	Catamount	67	45	76.4	14.9	7.4	1929	Stamford, Conn.
46	227835		Ga. s.	Catherine V	26	22	48.4	13.1	4.9	1918	Brooklyn, N. Y.
47	221679		Ga. s.	Catherine Morehead	18	9	40.1	12.9	2.9	1921	Morehead City, N. C.
48	216527	LMBS	Ga. s.	Cavaller	35	32	65.3	13.0	6.5	1918	East Greenwich, R. I.
49	214779	LGSB	Ga. s.	Cavaller	51	37	67.4	15.0	5.7	1910	New Orleans, La.
50	227985		Ga. s.	Cavaller II	7	6	34.1	7.8	3.9	1913	Vancouver, B. C.
51	206251		Ga. s.	Cayuga	27	22	65.0	12.1	5.8	1909	New York, N. Y.
52	214198	LGCT	Ga. s.	Celeritas	26	17	60.2	11.4	4.9	1916	do.
53	212827	LFBH	Ga. s.	Celerity	24	16	59.0	10.3	4.3	1914	Port Clinton, Ohio.
54	209270	LOFM	Ga. s.	Cella	57	51	67.0	16.5	6.0	1911	New York, N. Y.
55	221431		Ga. s.	Cella B	29	27	44.4	11.7	2.2	1921	Chicago, Ill.
56	221709		Ol. s.	Centaur	47	27	60.4	14.0	6.3	1921	Trenton, Mich.
57	228990	MHLS	Ol. s.	Centaur	44	30	56.7	16.6	5.8	1929	South Jacksonville, Fla.
58	229643		Ol. s.	Chaika	81	44	104.0	14.7	9.3	1917	Morris Heights, N. Y.
59	225643		Ga. s.	Chance	38	33	64.0	16.6	8.8	1926	Shelburne, N. S.
60	220591		Ga. s.	Chancellor	30	18	60.5	10.9	3.8	1920	Bay City, Mich.
61	227776		Ga. s.	Chang Wau III	28	22	47.8	12.2	5.4	1928	Edgewater, N. J.

1 Formerly { a ga. y. Cachalot.
 b British ga. y. Cachalot
 c ga. y. Hellanthus.
 2 Formerly { a ga. y. Hellanthus.
 b st. y. Pomander.
 c ga. y. Hedaka.
 3 Formerly sch. Alice
 4 Formerly ga. y. Sea King, Jr.
 5 Formerly yawl Genevieve.
 6 Formerly ga. y. { a. Skipaki.
 b. Whim.
 c. Jem.
 7 Formerly ga. y. Seneca.

8 Formerly ga. y. { a Transient
 b Stephia.
 c Transient.
 9 Formerly { a British sch. Norma P. Coolen.
 b French sch. Cherie.
 10 Formerly ga. y. { a Oonas.
 b Julia.
 c Ellay.
 d Iris.
 e Vagabond.
 f Iris.

Line No.	Crew	Horsepower	Name of owner	Home port	Address of owner
1	5	16	Theodore E. Ferriss	New York	30 Church Street.
2	4	200	Arthur L. Foster	do	188 Third Avenue.
3	1	120	Irving W. Robbins	San Francisco, Calif.	Fort Lauderdale, Fla.
4	2	22	F. R. Merritt	Miami, Fla.	Crocker Building.
5	2	40	R. J. Luedermann	New York, N. Y.	Fort Lauderdale, Fla.
6	2	30	Adolph Kuttroff	do	47 Beaumont Street (B.).
7	1	14	Charles Burlingham	New London, Conn.	128 Duane Street.
8	35	1,600	Julius Fleischmann	Cincinnati, Ohio	Black Point, Conn.
9	40	2,200	Walter O. Briggs	Detroit, Mich.	419 Plum Street.
10	3	40	Charles H. Cuno	Hartford, Conn.	1800 Buhl Building.
11	4	60	Bayard Warren	Boston, Mass.	Meridan, Conn.
12	2	300	C. B. Blethen	Seattle, Wash.	53 State Street.
13	1	40	C. G. Meyer	New York, N. Y.	500 West Comstock Street.
14	1	170	William Mitchell	Norfolk, Va.	62 William Street.
15	1	300	Henry C. Gibson	Philadelphia, Pa.	Middleburg, Va.
16	1	36	J. S. Baker	Seattle, Wash.	Jankintown, Pa.
17	1	250	Howard Drummond	New York, N. Y.	1007 Liggett Building.
18	3	40	Boy Scouts of America	Milwaukee, Wis.	South Country Road, Bay Shore, N. Y.
19	3	90	Fisheries Commissioner of North Carolina	Beaufort, N. C.	120 Wisconsin Avenue.
20	13	400	Helen Hay Whitney	New York, N. Y.	14 Wall Street.
21	2	350	Henry B. Smith, jr.	Port Huron, Mich.	2167 Center Avenue, Bay City, Mich.
22	1	50	F. M. Gebhard	New York, N. Y.	Brooklyn, N. Y.
23	2	400	Samuel G. Rea	do	151 East Seventy-ninth Street.
24	10	40	Thomas J. A. Johnson	Boston, Mass.	6 Mount Vernon Place.
25	11	600	J. Percy Bartram	New York, N. Y.	17 Battery Place.
26	4	50	J. C. Le Bourgeois	New Orleans, La.	1525 State Street.
27	3	120	Mary E. Taylor	Los Angeles, Calif.	6533 Hollywood Boulevard.
28	1	150	H. A. Lines	New Haven, Conn.	West Haven, Conn.
29	3	115	James B. Ellason	Wilmington, Del.	1106 Greenhill Avenue.
30	2	65	Arthur Duvic	New Orleans, La.	1459 Moss Street.
31	12	100	Felix M. Warburg	New York, N. Y.	52 William Street.
32	2	90	Frederic B. Pratt	do	26 Broadway.
33	1	65	R. M. Boykin	Seattle, Wash.	2427 Broadway North.
34	4	50	Roger Young	Newark, N. J.	15 Clinton Street.
35	3	80	John E. Greenia	New York, N. Y.	47 Plaza Street (B).
36	25	1,000	Eldridge R. Johnson	Philadelphia, Pa.	255 East Main Street, Moorestown, N. J.
37	3	200	Pittock Leadbett Company (Wash.)	Seattle, Wash.	Portland, Oreg.
38	12	700	James E. Whittin	Boston, Mass.	North Uxbridge, Mass.
39	1	100	Carrie E. Bell	Chicago, Ill.	4533 Woodlawn Avenue.
40	1	120	William R. Eisenhower	Philadelphia, Pa.	Ventnor City, N. J.
41	2	40	R. W. Seabury	New York, N. Y.	52 East Forty-fifth Street.
42	1	27	Frank Kapps	Miami, Fla.	1 South Miami Avenue Road.
43	1	250	Henry Boos	Los Angeles, Calif.	545 South Plymouth Boulevard.
44	2	260	Charles T. Gilbert	Boston, Mass.	141 West Second Street.
45	6	1,000	Bradford Ellsworth	New York, N. Y.	812 Park Avenue.
46	1	37	William E. Tobias	do	Rumson, N. J.
47	2	40	John M. Morehead	Beaufort, N. C.	Charlotte, N. C.
48	2	65	Lorenzo D. Armstrong	New York, N. Y.	5 East Eighty-first Street.
49	2	160	A. C. Buxton	Gulfport, Miss.	
50	1	40	R. M. Combs	Seattle, Wash.	1265 Athens Street, San Francisco, Calif.
51	2	48	J. D. Gedney	Miami, Fla.	Boynton, Fla.
52	1	400	Bertram E. Cox	Salem, Mass.	Swampscott, Mass.
53	2	220	C. S. Cummings	Philadelphia, Pa.	Atlantic City, N. J.
54	3	70	Lester Gumbel	New Orleans, La.	838 Gray Street.
55	3	9	A. J. Schiffeneder	Chicago, Ill.	3242 North California Avenue.
56	2	1,000	C. R. Dashiell	Miami, Fla.	Miami Beach, Fla.
57	4	150	Gunn Stewart	Pittsburgh, Pa.	c/o Fidelity Title & Trust Co.
58	5	75	N. A. McCully	Charleston, S. C.	Navy yard.
59	3	40	Alexander C. Brown	Boston, Mass.	60 State Street.
60	2	60	Robert Law	Chicago, Ill.	2100 North Natchez Avenue.
61	2	120	Otis Chatfield Taylor	New York, N. Y.	169 East Seventy-eighth Street.

^a Florence.
^b Priscilla.
^c Adelew II.
¹ Formerly ol. y. Athero. II.
² Formerly ol. y. Catherine.
³ Formerly ol. y. Comoco.
⁴ Formerly ga. y. B. & M.
⁵ Monk.
⁶ Formerly ga. y. ^b Lady Lou.
^c Belle Chance.

¹ Formerly ga. y. ^a Casilda.
^b Porpoise.
² Formerly ga. y. ^s U. S. Navy No. 5065.
^b Needeep.
³ Formerly ga. s. Sinbad.
⁴ Formerly ^a Ga. s. Celeritas.
^b U. S. Navy ga. s. Celeritas
⁵ Formerly ga. y. Wacouta.
⁶ Formerly ga. y. Altonia II
⁷ Formerly ol. y. U. S. Navy S. C. No. 237.
⁸ Formerly ga. y. Manitou.

Line No.	Official No.	Signal letters	Rig	Name of yacht	Tonnage		Register dimensions			When built	Where built
					Gross	Net	Length	Breadth	Depth		
MOTOR YACHTS—Continued											
1	211775	LDHK	Ga. s.	¹ Charls II.....	40	27	57.0	16.1	5.7	1913	New York, N. Y.....
2	127071	KMFP	Ga. s.	² Charlotta.....	17	12	55.2	11.0	5.7	1895	Nyack, N. Y.....
3	224806		Ol. s.	Charlon II.....	37	30	51.2	14.2	5.2	1925	Salisbury, Md.....
4	227059	MQQV	Ga. s.	Charlotta II.....	22	17	43.8	11.7	4.5	1927	Greenwich, Conn.....
5	225212		Ga. s.	Charlotte.....	78	53	105.0	15.0	7.9	1919	Camden, Me.....
6	225787		Ga. s.	Charlotte.....	32	24	63.2	11.9	4.2	1926	Bay City, Mich.....
7	206866	LGBF	Ga. s.	³ Charlotte S.....	49	44	73.0	14.1	10.0	1911	Stamford, Conn.....
8	224828		Ga. s.	Charmarle.....	16	11	48.6	10.0	4.9	1925	New York, N. Y.....
9	213321		Ga. s.	Charman II.....	23	15	52.8	10.9	6.0	1915	Annapolis, Md.....
10	228532		Ga. s.	Char-Vir Ann.....	17	12	43.5	11.2	5.0	1929	Clason Point, N. Y.....
11	211263		Ga. s.	Chatana.....	16	11	38.7	11.0	6.4	1913	Port Clinton, Ohio.....
12	224881		Ga. s.	Chauve Souris.....	30	23	58.0	15.5	8.4	1925	South Portland, Me.....
13	225600	MCCN	Ga. s.	⁴ Chavalmar III.....	35	24	64.6	12.2	5.8	1926	Boston, Mass.....
14	226865		Ga. s.	Chechako.....	24	16	44.2	13.0	5.4	1927	Millford, Del.....
15	223228		Ol. s.	⁵ Chee Kee II.....	36	25	70.2	11.1	6.5	1919	Nyack, N. Y.....
16	227570		Ga. s.	Cheerlo.....	17	11	43.0	11.0	5.0	1928	New York, N. Y.....
17	228114		Ga. s.	Cheerlo.....	10	7	34.1	10.5	5.1	1928	Highland, N. J.....
18	226016	MGFK	Ga. s.	CHELSEA.....	274	80	127.0	23.1	11.3	1926	Troon, Scotland.....
19	227833		Ga. s.	Cherie.....	29	19	52.3	12.6	5.9	1928	Stockton, Calif.....
20	223839		Ga. s.	⁶ Cherokee.....	16	11	42.6	11.1	5.0	1924	New York, N. Y.....
21	201235		Ga. s.	Chlc.....	16	12	45.0	11.3	4.2	1901	do.....
22	226255		Ga. s.	⁷ Chlek V.....	28	20	46.3	12.0	6.0	1927	Newport News, Va.....
23	229715		Ga. s.	Chickle.....	21	14	47.8	11.8	5.6	1930	Brooklyn, N. Y.....
24	214678	LGQD	Ga. s.	Chieftain.....	159	108	100.0	20.7	9.8	1917	Camden, N. J.....
25	229652		Ga. s.	Chihuahua.....	18	12	45.4	11.7	5.7	1930	Brooklyn, N. Y.....
26	225970		Ga. s.	Chimon.....	41	38	62.5	14.7	8.6	1926	Hawksbury, Nova Scotia.....
27	224787	MFSR	Ga. s.	China Girl.....	34	15	43.2	16.0	7.6	1925	Newcastle, Me.....
28	206290		Ga. s.	Chipper.....	23	19	50.7	11.0	5.0	1909	New York, N. Y.....
29	212166	LDKS	Ga. s.	Chiquita.....	16	10	42.0	11.2	5.3	1914	Essington, Pa.....
30	228152		Ga. s.	Chiquita.....	18	14	48.2	10.4	5.3	1928	Los Angeles, Calif.....
31	126905	KLTM	Ga. s.	Choctaw.....	19	18	44.7	14.4	6.6	1899	South Boston, Mass.....
32	223175		Ol. s.	⁸ Christina II.....	51	35	56.5	16.5	8.8	1923	Cambridge, Md.....
33	227417		Ga. s.	Cigarette.....	50	34	72.9	12.9	7.0	1928	City Island, N. Y.....
34	215778	LJQC	Ga. s.	⁹ Cinderella.....	56	38	71.8	15.0	6.4	1917	South Beach, Conn.....
35	226412		Ga. y.	Cintra.....	26	12	62.5	12.1	4.5	1927	East Boothbay, Me.....
36	93030	KPVB	Ga. s.	¹⁰ Circo.....	18	13	43.0	15.0	5.2	1900	Tottenville, N. Y.....
37	226448		Ga. s.	¹¹ Circo.....	19	15	45.0	10.5	5.0	1927	Wilmington, Del.....
38	228742		Ga. s.	Ciruele.....	18	15	38.0	11.3	5.5	1929	do.....
39	228411		Ga. s.	Clambo.....	18	15	44.8	10.7	5.1	1929	Port Clinton, Ohio.....
40	228565		Ga. s.	Clarella II.....	60	41	72.1	13.0	7.7	1929	Annapolis, Md.....
41	213848	LGRM	Ga. s.	¹² Clan.....	67	59	79.6	16.5	6.2	1915	New York, N. Y.....
42	213553		Ga. s.	¹³ Claribel.....	61	44	72.6	17.1	6.8	1915	Camden, Me.....
43	216849		Ga. s.	Claribel.....	10	8	36.2	10.5	5.0	1913	Seattle, Wash.....
44	229507		Ol. s.	Clarinda.....	59	40	70.7	14.5	6.8	1930	Bay City, Mich.....
45	228779		Ga. s.	Cle-Illaheo.....	19	17	41.7	11.5	5.1	1929	Seattle, Wash.....
46	214009	LFWD	Ga. s.	¹⁴ CLEOPATRA'S BARGE II.....	128	123	97.6	23.7	16.2	1916	Bristol, R. I.....
47	220785		Ga. s.	Cleorah.....	23	15	49.8	12.5	5.3	1920	Baltimore, Md.....
48	210455		Ga. s.	Clew.....	22	15	59.7	13.6	3.7	1912	Solomons, Md.....
49	226938		Ga. s.	Clifford M.....	13	12	38.0	11.5	4.0	1927	Seattle, Wash.....
50	127471		Ga. s.	Clifford Perin.....	28	26	52.8	14.6	3.6	1900	Beaufort, N. C.....
51	202216		Ga. s.	Clio.....	23	20	46.0	15.6	6.3	1905	Boston, Mass.....
52	203050	LBFJ	Ga. s.	Cllone.....	20	18	44.6	14.0	6.6	1906	East Boothbay, Me.....
53	228815		Ga. s.	Clovelly.....	32	23	50.6	14.0	7.6	1929	Mystic, Conn.....
54	157623		Ga. s.	¹⁵ Clover.....	30	20	75.7	10.7	5.3	1901	Bristol, R. I.....
55	222574	MDTP	Ga. s.	Cochecho.....	48	44	64.7	13.2	5.7	1922	Madisonville, La.....
56	213967	LFTW	Ga. s.	¹⁶ Cockatoo.....	22	22	51.0	14.4	8.6	1916	Bristol, R. I.....
57	208555		Ga. s.	Cock Robin.....	18	11	45.0	12.4	6.1	1904	do.....
58	224168	MFQB	Ga. s.	Cocanut.....	105	89	80.1	18.0	6.0	1924	Camden, N. J.....
59	224180		Ga. s.	Cocoon.....	20	13	48.1	12.0	5.5	1924	Morris Heights, N. Y.....
60	226699		Ga. s.	¹⁷ Co-Ed.....	24	16	48.0	11.2	5.6	1927	Wilmington, Del.....
61	224817		Ga. s.	Colene.....	28	18	47.0	15.2	5.5	1925	Patchogue, N. Y.....
62	222806		Ga. s.	Colleen.....	43	33	60.0	13.9	6.3	1923	Port Clinton, Ohio.....
63	206939		Ga. s.	¹⁸ Colleen.....	56	38	78.5	14.2	7.1	1909	Seattle, Wash.....
64	210142	LOKV	Ga. s.	¹⁹ Colleen.....	115	78	89.0	18.5	10.0	1912	Camden, N. J.....
65	227637	MGVF	Ol. s.	COLLEEN.....	218	157	136.7	22.4	10.2	1928	Wilmington, Del.....

¹ Formerly ga. y. Granada III.
 {a st. y. Charletta.
² Formerly {b Canadian ga. s. Charletta.
³ Formerly ga. y. Arval.
⁴ Formerly ga. y. {a Scamper.
 {b Yawdro.
⁵ Formerly ga. y. Oriole.

⁶ Formerly {a ga. y. Nandorell II.
 {b ga. y. Riflan.
⁷ Formerly ga. y. Barkabe.
⁸ Formerly ga. y. {a Coronet.
 {b Christina 2d.
⁹ Formerly ga. y. Florida.
¹⁰ Formerly yawl Myeera.
¹¹ Formerly ga. y. Lady Jean.

Line No.	Crew	Horsepower	Name of owner	Home port	Address of owner
1	2	30	Charles H. Harris.....	Bridgeport, Conn.....	Norwalk, Conn.
2	3	80	Thomas Bennedum.....	Cape Vincent, N. Y.....	Canllico, N. Y.
3	2	80	Emanuel A. London.....	New York, N. Y.....	441 Exterior Street.
4	2	b 130	Frederick E. Kip.....	do.....	63 Porter Place, Montclair, N. J.
5	5	660	R. Arthur Cullman.....	Providence, R. I.....	American State Bank of Detroit.
6	2	600	John J. Barlum.....	Detroit, Mich.....	Tustin, Calif.
7	2	b 110	W. H. White.....	Los Angeles, Calif.....	1305 Real Estate Trust Building
8	2	180	Charles J. Eisenlohr.....	Philadelphia, Pa.....	607 East One hundred and Thirty-fourth Street.
9	2	300	Richard Malcomson.....	New York, N. Y.....	Longwood, Kennett Square, Pa.
10	1	140	Charles H. Mason.....	Wilmington, Del.....	2685 Grand Concourse.
11	1	35	Buchard E. Stewart.....	New York, N. Y.....	120 Broadway.
12	3	35	Joseph H. Holmes.....	do.....	60 Broadway.
13	3	600	Charles V. Snedekor.....	do.....	North East, Md.
14	4	120	George W. Pennington.....	Baltimore, Md.....	912 North Avenue, New Rochelle, N. Y.
15	4	800	Oscar A. Ettari.....	New York, N. Y.....	Sutton Manor, New Rochelle, N. Y.
16	1	130	Charles Ogilvy.....	Baltimore, Md.....	306 Golf Road, West Palm Beach, Fla.
17	1	100	Howard C. Lance.....	Miami, Fla.....	Palm Beach, Fla.
18	14	440	John F. Harris.....	New York, N. Y.....	6100 South Boyle Avenue.
19	2	b 300	Axelson Machine Co. (Calif.).....	Los Angeles, Calif.....	67 Wall Street.
20	2	180	R. C. Stanley.....	New York, N. Y.....	1693 Peok Street, Muskegon, Mich.
21	2	65	Harry S. Nelson.....	Grand Haven, Mich.....	Naxera, Va.
22	2	200	E. O. Rollins.....	Newport News, Va.....	Brooklyn, N. Y.
23	2	700	Lewis Blanco.....	New York, N. Y.....	1550 North State Parkway.
24	0	250	Albert B. Dick.....	Chicago, Ill.....	Perth Amboy, N. J.
25	2	700	Michael J. Benus.....	New York, N. Y.....	University Club.
26	2	65	Frederick Goodridge.....	do.....	Oyster Bay, N. Y.
27	2	50	John C. Work.....	do.....	Teaneck, N. J.
28	2	30	Charles J. Hirlman.....	do.....	Bradentown, Fla.
29	2	24	E. E. Bishop.....	Tampa, Fla.....	356 West Seventy-third Street.
30	2	b 800	J. G. Cornwall.....	Los Angeles, Calif.....	Riverton, N. J.
31	1	75	Henry H. Seabrook.....	Philadelphia, Pa.....	120 Broadway.
32	4	120	George Gilchrist.....	New York, N. Y.....	67 Wall Street.
33	3	1,000	L. Gordon Hamersley.....	do.....	798 Western Avenue, Joliet, Ill.
34	3	160	W. F. Pitcher.....	Chicago, Ill.....	1718 Walnut Street.
35	3	800	S. E. Hutchinson.....	Philadelphia, Pa.....	1045 West Washington Boulevard.
36	2	18	Arthur H. Kohlbusch.....	Chicago, Ill.....	Grosse Pointe Park, Mich.
37	2	100	Jullan J. Marks.....	Detroit, Mich.....	Pelham Manor, N. Y.
38	1	100	R. H. Johnston.....	New York, N. Y.....	33 Congress Street.
39	1	200	E. H. Baker.....	Boston, Mass.....	Providence Trust Building.
40	5	260	J. H. Van Solver.....	Philadelphia, Pa.....	1730 State Street.
41	6	60	James T. Patterson.....	Bridgeport, Conn.....	30 East Forty-second Street.
42	2	100	J. A. Brander.....	New York, N. Y.....	2902 Eleventh Avenue.
43	1	15	R. W. Cooke.....	Seattle, Wash.....	Grosse Pointe Park, Mich.
44	2	500	J. G. Vincent.....	Detroit, Mich.....	Gold Bar, Wash.
45	1	125	J. E. Frest.....	Seattle, Wash.....	General Delivery, Boca Grande, Fla.
46	14	100	Francis B. Crowinshield.....	Tampa, Fla.....	11 Pleasant Street.
47	2	50	W. R. Sutton.....	Baltimore, Md.....	115 Hopkins Place.
48	3	40	Wm. A. Matthews.....	do.....	1021 Eighth Avenue North.
49	1	90	Nelse Mortensen.....	Seattle, Wash.....	Freeport, N. Y.
50	1	32	Laurence H. Wright.....	New York, N. Y.....	145 Forty-ninth Street.
51	1	18	B. V. E. Nordberg.....	Milwaukee, Wis.....	88 Orchard Street.
52	1	9	John W. Knowles.....	New Bedford, Mass.....	Fishers Island, N. Y.
53	3	160	Albert L. Bengsten.....	New London, Conn.....	Port Washington, N. Y.
54	3	200	Purdy Boat Co. (N. Y.).....	New York, N. Y.....	607 Whitney Building.
55	3	300	O. A. Spurl.....	New Orleans, La.....	160 State Street.
56	3	150	Amory Coolidge.....	Boston, Mass.....	Waterbury, Conn.
57	2	20	John P. Elton.....	New Haven, Conn.....	Care First National Bank.
58	5	220	C. J. Root.....	Miami, Fla.....	903 Broadway.
59	2	300	M. M. Belding.....	New York, N. Y.....	14 Vermont Avenue, Newark, N. J.
60	2	200	Albert F. Hoffman.....	do.....	Patchogue, N. Y.
61	1	90	C. V. Searling.....	do.....	60 Broadview Avenue, New Rochelle, N. Y.
62	2	120	Arthur H. Titus.....	do.....	Box 14, La Jolla, Calif.
63	4	250	R. Y. Hayne.....	San Diego, Calif.....	44 West Seventy-seventh Street.
64	6	100	James H. Cullen.....	New York, N. Y.....	171 Madison Avenue.
65	14	b1, 200	Karl Wikter Erikson.....	do.....	

¹² Formerly ga. s. Wissoe II.
¹³ Formerly ga. y. Daraga.
¹⁴ Formerly ga. y. Mariette.
¹⁵ Formerly ga. y. Dawn.
¹⁶ Formerly sloop yacht Dolly Bowen.
¹⁷ Formerly ga. y. Mouse.
¹⁸ Formerly (a ga. y. Colleen.
 (b British ga. y. Colleen.

¹⁹ Formerly ga. y.

(a Nahmeoka.
 b Hildbret.
 c Awa.
 d Kama.
 e Kismet.
 f Lady Grace.

Line No.	Official No.	Signal letters	Rig	Name of yacht	Tonnage		Register dimensions			When built	Where built
					Gross	Net	Length	Breadth	Depth		
MOTOR YACHTS—											
Continued											
1	228641		Ga. s.	Colleen	10	9	35.4	9.1	4.1	1929	Seattle, Wash.
2	229014		Ga. s.	Colleen	21	14	42.3	11.2	5.0	1930	College Point, N. Y.
3	228448		Ol. s.	Colmena	138	94	106.2	17.5	9.0	1929	Olty Island, N. Y.
4	223660		Ol. s.	Colonel	235	208	124.5	26.2	6.9	1924	South Jacksonville, Fla.
5	229013		Ga. s.	Colonel Rheem	26	23	46.8	11.6	5.9	1929	Stockton, Calif.
6	216485		Ol. s.	Colralne	24	16	50.2	13.1	5.7	1911	Edgemore, N. Y.
7	209407		Ga. s.	Colorado	20	13	47.2	12.6	5.5	1918	Los Angeles, Calif.
8	217662		Ga. s.	Comanche	36	30	58.8	16.0	8.1	1902	Boston, Mass.
9	210296		Ga. s.	Comanche	35	21	70.0	12.1	5.4	1912	Neponset, Mass.
10	202599		Ga. s.	Comet	65	47	67.3	16.3	7.3	1905	Greenport, N. Y.
11	215184		Ga. s.	Comet	3	16	54.3	12.0	5.5	1917	New York, N. Y.
12	227277		Ga. s.	Comet	9	8	33.4	8.5	4.4	1921	Mare Island, Calif.
13	228415		Ga. s.	Comet	33	25	63.0	12.0	6.5	1929	New York, N. Y.
14	205749		Ga. s.	Comfort	48	43	65.6	14.8	8.8	1899	Morris Heights, N. Y.
15	220253	LWTG	Ga. s.	Comfort	34	29	47.5	14.0	6.7	1920	Camden, N. J.
16	226665	MGNJ	Ga. s.	Comfort	36	33	54.2	12.8	5.2	1917	Quinoy, Mass.
17	220889		Ga. s.	Comfort	35	29	47.0	14.5	5.5	1920	Amityville, N. Y.
18	220491		Ga. s.	Comfort II	19	17	41.1	12.3	3.7	1920	Memphis, Tenn.
19	229844		Ga. s.	Commander	36	31	38.8	14.2	5.8	1930	Brooklyn, N. Y.
20	211854		Ga. s.	Commodore	18	17	47.6	15.3	4.1	1913	Amityville, N. Y.
21	229080		Ga. s.	Commodore	26	18	59.8	11.0	5.5	1928	Unknown
22	227571		Ol. s.	Comoco	90	41	92.0	17.5	8.3	1926	Chicago, Ill.
23	228804		Ga. s.	Compadre	21	17	41.7	10.6	5.7	1929	Stockton, Calif.
24	276499		Ga. s.	Companion	25	21	53.6	11.2	4.3	1909	Sandusky, Ohio.
25	205940		Ga. s.	Comrade	31	29	50.4	17.9	4.8	1908	Pocomoke Olty, Md.
26	212434		Ga. s.	Comrade	34	33	49.8	16.3	7.5	1909	Bayonne, N. J.
27	229291		Ga. s.	Comrade	17	15	35.9	10.6	5.5	1930	Seattle, Wash.
28	204567		Ga. s.	Concordia	11	7	45.0	7.0	2.6	1907	Decatur, Wash.
29	212491		Ga. s.	Conewago	150	147	92.0	18.2	11.6	1914	Manitowoc, Wis.
30	221853		Ol. s.	Conquista	109	67	105.4	14.5	8.8	1919	Bremerton, Wash.
31	221459	MCWS	Ol. s.	CONSKCO	410	265	148.2	25.0	13.8	1921	City Island, N. Y.
32	228393		Ga. s.	Consort	17	12	43.5	11.2	5.0	1929	Clason Point, N. Y.
33	126571	KGNT	Ol. s.	CONSTELLATION	157	118	123.7	24.9	12.9	1889	City Island, N. Y.
34	223060	MDSP	Ol. s.	CONTENDER	61	35	84.5	19.6	10.0	1905	Goostemunde, Germany.
35	211169	LCVP	Ga. s.	Content	20	50.2	11.6	6.6	1913	Camden, N. J.	
36	221140		Ga. s.	Content	64	36	77.2	13.0	6.8	1921	New York, N. Y.
37	229784		Ol. s.	Content	45	26	55.0	14.6	7.8	1930	Los Angeles, Calif.
38	215133		Ga. s.	Coosaw	42	34	63.0	14.0	6.3	1917	New York, N. Y.
39	204191		Ga. s.	Cooter	18	11	42.0	16.0	2.5	1906	Jacksonville, Fla.
40	225431		Ga. s.	Coquette	17	12	46.3	10.5	5.6	1926	New York, N. Y.
41	222990		Ol. s.	Corinne	25	13	47.2	13.0	5.4	1923	Chicago, Ill.
42	127124	KMPT	Ga. s.	Corinthia	27	24	66.8	11.7	5.0	1896	New York, N. Y.
43	206537	LBFS	Ga. s.	CORINTHIA	66	45	78.7	14.4	7.1	1909	do
44	227224		Ga. s.	Corisande	19	13	47.8	10.2	5.4	1923	Aigonac, Mich.
45	223933		Ga. s.	Corky C	39	32	52.8	13.5	5.1	1924	Manitowoc, Wis.
46	210446		Ga. s.	Corlew	18	12	47.2	10.6	4.4	1908	Port Clinton, Ohio.
47	229312		Ga. s.	Cormar	52	35	69.7	14.0	6.2	1930	Bay City, Mich.
48	228606	MGTP	Ol. s.	CORONET	495	337	185.5	27.0	15.5	1928	Kiel, Germany.
49	225989	MGHD	Ga. s.	Coronet III	102	84	82.0	18.1	9.5	1926	New York, N. Y.
50	208712		Ga. s.	Corsair	18	12	43.8	11.0	5.3	1911	Tacoma, Wash.
51	225416		Ga. s.	Corsair II	19	15	46.2	10.7	5.8	1926	do
52	226631		Ga. s.	Corsair II	28	22	49.1	11.0	5.1	1927	Wyandotte, Mich.
53	127648	KTCM	Ga. s.	Cossack	16	13	43.9	12.1	7.2	1902	Boston, Mass.
54	229508		Ga. s.	Cossack	46	31	72.5	13.5	6.7	1930	Morris Heights, N. Y.
55	224776		Ga. s.	Countess	23	20	50.0	14.0	8.1	1925	City Island, N. Y.
56	226797		Ga. s.	Courage	39	26	54.0	14.0	5.6	1927	Edgewater, N. J.
57	229222		Ga. s.	Courser	38	33	58.8	14.4	6.8	1923	Houghton, Wash.
58	127191	KNCB	Ga. s.	Coyote	44	30	72.5	14.0	7.4	1897	Long Island City, N. Y.
59	228416		Ga. s.	Craigiana	23	16	48.5	11.3	5.0	1929	Clason Point, N. Y.
60	208252		Ga. s.	Crescent	64	51	72.7	17.5	2.1	1910	Holly Hill, Fla.
61	209635		Ga. s.	Crescent	15	11	44.4	11.3	4.2	1899	La Porte, Tex.
62	212904	LFCB	Ga. s.	Cresscus	41	28	68.6	12.8	5.6	1915	Fort Clinton, Ohio.
63	227397	MGTB	Ol. s.	CRESSIDA	327	222	145.1	28.1	10.7	1927	Kiel, Germany.

1 Formerly ga. y. {a Freva II.
b Scattergood.
2 Formerly ga. y. Leda.
3 Formerly ga. y. Signal.
4 Formerly ga. s. U. S. Navy No. 6217.
5 Formerly ga. y. {a Donaldo.
b Marylin.
c Clare.
6 Formerly ol. y. Margo.

7 Formerly ga. y. {a Conewago.
b Speedwell.
c Nourmahal.
8 Formerly ga. y. {a Lotawana.
b Alder.
c Formerly ga. y. Wipota.
9 Formerly {a German yawl Poinsettia.
b yawl Poinsettia.

Line No.	Crew	Horsepower	Name of owner	Home port	Address of owner
1	1	50	D. L. Webster.....	San Francisco, Calif...	Stanford University, Palo Alto, Calif.
2	1	150	Charles Hammer.....	New York, N. Y.....	Queens Village, L. I., N. Y.
3	7	700	Jules S. Bache.....	do.....	42 Broadway.
4	7	150	E. H. R. Green.....	do.....	South Dartmouth, Mass.
5	1	b 20	R. S. Rheem.....	San Francisco, Calif...	Emeryville, Calif.
6	2	40	E. W. Noble.....	Newport News, Va.....	Roanes, Va.
7	4	50	Murray S. Vosburg.....	Los Angeles, Calif.....	Asusa, Calif.
8	4	30	Paul Watkins.....	Salem, Mass.....	Beverly, Mass.
9	4	120	James R. MacColl.....	Providence, R. I.....	260 Waterman Street.
10	2	100	Corydou V. Searing.....	New York, N. Y.....	Elizabeth, N. J.
11	3	180	Mrs. M. Langley Ryan.....	do.....	Locust Valley, N. Y.
12	1	50	Frank L. Baker.....	Tacoma, Wash.....	323 California Building.
13	2	250	C. Denison Talcott.....	New London, Conn.....	Eastern Point, Conn.
14	3	50	Charles H. Dickinson.....	Los Angeles, Calif.....	Merritt Building.
15	3	50	William Scheer.....	Miami, Fla.....	Coral Gables, Fla.
16	4	48	Charles E. Rowe.....	Boston, Mass.....	Winthrop, Mass.
17	1	64	Edwin C. Vom Hofe.....	New York, N. Y.....	Islip, Long Island, N. Y.
18	1	35	Dr. Louis LeRoy.....	Memphis, Tenn.....	1304 Union Avenue.
19	1	45	Louis Bossert & Sons (N. Y.).....	New York, N. Y.....	Brooklyn, N. Y.
20	1	30	John Vanderveer.....	do.....	Babylon, N. Y.
21	3	200	Othmar De Fau.....	do.....	Corona, Long Island, N. Y.
22	5	400	R. W. Judson.....	Detroit, Mich.....	Grosse Pointe Park, Mich.
23	1	b 200	Herbert S. Shuoy.....	San Francisco, Calif...	343 Sansome Street.
24	2	60	Peter J. Higgins.....	Cleveland, Ohio.....	Youngstown, Ohio.
25	2	18	Guy A. Ward, sr.....	New York, N. Y.....	Port Chester, N. Y.
26	4	20	Frederick Webb.....	Newport, R. I.....	Portsmouth, R. I.
27	1	50	H. W. Davis, jr.....	Seattle, Wash.....	1616 Palm Avenue.
28	1	20	H. P. Grant.....	do.....	1424 Eleventh Avenue, Seahurst, Wash.
29	8	150	Adrian C. Humphreys.....	New York, N. Y.....	42 Broadway.
30	3	600	Evelyn B. Gifford.....	Los Angeles, Calif.....	Pasadena, Calif.
31	18	700	John W. Hubbard.....	Pittsburgh, Pa.....	501 Granite Building.
32	1	270	T. Munroe Dobbins.....	Philadelphia, Pa.....	Room 1203, 123 South Broad Street.
33	21	150	Herbert M. Sears.....	Boston, Mass.....	54 State Street.
34	8	110	Walter Horne.....	Los Angeles, Calif.....	Long Beach, Calif.
35	1	90	Louis B. Yergar.....	Wilmington, Del.....	2008 Boulevard.
36	4	230	Howard E. Spaulding.....	New York, N. Y.....	11 Pine Street.
37	2	120	Ezra H. Fitch.....	do.....	Forty-fourth Street and Fifth Avenue.
38	2	75	A. L. Butner.....	Beaufort, N. C.....	Winston Salem, N. C.
39	1	15	Lewis H. Martin.....	Jacksonville, Fla.....	17 Riverside Avenue.
40	2	360	Louis de B. Moore.....	New York, N. Y.....	401 Fifth Avenue.
41	2	38	John Q. Adams.....	Chicago, Ill.....	140 South Dearborn Street.
42	5	65	Dowall Yacht Co. (N. J.).....	Philadelphia, Pa.....	210 Chestnut Street.
43	5	160	New York Yacht Launch & Engine Co. (N. Y.).....	New York, N. Y.....	Morris Heights, N. Y.
44	2	900	Marshall Field.....	do.....	4 East Seventieth Street.
45	2	70	J. Clarke Coit.....	St. Louis, Mo.....	Chase Hotel.
46	2	36	William L. Earll.....	New York, N. Y.....	108 Stratford Avenue, Garden City, N. Y.
47	3	700	R. E. Klages.....	Toledo, Ohio.....	Columbus, Ohio.
48	22	800	Irving T. Bush.....	New York, N. Y.....	100 Broad Street.
49	3	160	Charles V. Bossert.....	do.....	1835 Grand Street (B.).
50	1	24	Evans Investment Co. (Calif.).....	Los Angeles, Calif.....	Monrovia.
51	1	60	B. F. Jacobs.....	Tacoma, Wash.....	2407 North Twenty-fourth Street.
52	2	260	George A. Halman.....	Detroit, Mich.....	427 Port Drive.
53	2	20	Harrison Smith.....	Hartford, Conn.....	West Hartford, Conn.
54	2	1,000	George M. Moffett.....	New York, N. Y.....	17 Battery Place.
55	1	40	L. Gordon Hamersley.....	do.....	67 Wall Street.
56	2	130	James E. Barton.....	do.....	63 Two hundred and fifth Street.
57	1	175	Edward J. Nordhoff.....	Seattle, Wash.....	Care The Bon Marche.
58	3	90	Fred Paul.....	Chicago, Ill.....	703 South Marshfield Avenue.
59	2	300	R. C. Montgomery.....	New York, N. Y.....	24 Harsford Road, Bronxville, N. Y.
60	4	50	William S. Dunn.....	Miami, Fla.....	Box 634.
61	1	24	W. E. Hamilton.....	Houston, Tex.....	Lovett Boulevard.
62	1	100	Defoe Boat & Motor Works.....	Port Huron, Mich.....	Bay City, Mich.
63	25	250	Albert E. Peirce.....	New York, N. Y.....	

^a Florence J. H.
^b Mo-Me-Ga.
^c Omlak.
^d Scattergood.
^e Marion.
^f Onwego.
^g Florence V.
^h Wikiwiki Pau.

¹ Formerly ga. y. Norbeth.
² Formerly ga. y. ^a Mary.
³ Formerly ga. y. ^b Blue Peter.
⁴ Formerly ^a st. s. Coyote.
⁵ Formerly ^b U. S. Navy ga. s. Coyote.
⁶ Formerly ga. s. ^a U. S. A.
⁷ Formerly ga. s. ^b Altamaha.
⁸ Formerly ga. s. ^c Billeo III.

Line No.	Official No.	Signal letters	Rig	Name of yacht	Tonnage		Register dimensions			When built	Where built
					Gross	Net	Length	Breadth	Depth		
MOTOR YACHTS—Continued											
1	127770		Ga. s.	Cricket.....	19	11	44.7	13.2	5.3	1903	Wilmington, Calif.....
2	205494	KWQT	Ga. s.	¹ CRISTINA.....	123	78	103.3	17.3	9.2	1908	Boston, Mass.....
3	223884		Ga. s.	Crusader.....	32	22	43.0	13.5	7.5	1924	Bayhead, N. J.....
4	213446		Ga. s.	Cruz del Sur.....	22	17	46.4	15.5	6.1	1915	Salisbury, Md.....
5	225594	MGDR	Ga. s.	Curlew.....	27	23	57.1	14.7	8.7	1926	Wiscasset, Me.....
6	224398		Ga. s.	Cutterhead.....	10	9	35.2	9.0	4.1	1925	Seattle, Wash.....
7	222192		Ga. s.	Cutty Sark.....	38	26	60.0	12.5	5.7	1922	Boston, Mass.....
8	226297		Ga. s.	Cyamba.....	27	21	48.4	15.0	6.4	1927	Boothbay Harbor, Me.....
9	127659	KRSD	Ga. s.	Cygnet.....	29	27	58.1	15.0	7.7	1902	Boston, Mass.....
10	228767		Ga. s.	Cygnot.....	16	11	47.6	10.3	5.3	1907	Tarrytown, N. Y.....
11	229376		Ga. s.	Cygnus II.....	30	29	54.0	12.0	6.5	1930	Brooklyn, N. Y.....
12	226985	MGQJ	Ga. s.	² Cynthia.....	16	14	44.3	12.2	6.8	1927	Nantucket, Mass.....
13	229420		Ga. s.	Cynthia.....	18	16	40.5	13.3	6.1	1929	Sausalito, Calif.....
14	229760	MHCS	Ol. s.	³ CYRUS.....	1,013	425	227.0	34.1	17.0	1929	Kiel, Germany.....
15	227390	MGSW	Ga. s.	⁴ Cyrlo.....	82	56	56.5	17.5	7.1	1928	Boston, Mass.....
16	227777		Ga. s.	Cyrilla.....	20	13	40.2	11.5	5.7	1928	Bayonne, N. J.....
17	224620		Ga. s.	Cythera.....	54	32	68.4	14.7	7.3	1925	Los Angeles, Calif.....
18	220228	LWSQ	Ga. s.	⁵ Cyva.....	48	29	73.0	14.1	6.6	1920	Neponset, Mass.....
19	224925		Ga. s.	⁶ Dalquiri.....	20	14	50.5	12.0	7.5	1925	Bath, Me.....
20	229650		Ga. s.	Daizalea III.....	17	12	43.5	11.2	5.0	1930	Clason Point, N. Y.....
21	229379		Ga. s.	Dam-Paw II.....	28	19	46.0	11.0	5.1	1929	Benton Harbor, Mich.....
22	228972		Ga. s.	Danell.....	17	12	43.5	11.2	5.0	1929	Clason Point, N. Y.....
23	202004		Ga. s.	⁷ Daphne.....	19	18	45.0	15.2	5.0	1906	Bay Shore, N. Y.....
24	212005		Ga. s.	Daphne.....	21	14	40.0	14.1	5.8	1912	Olympia, Wash.....
25	206598		Ga. s.	Dark Island.....	17	12	60.0	10.5	4.7	1912	New York, N. Y.....
26	208603	LBVN	Ol. s.	⁸ DAUNTLESS.....	513	412	168.2	33.5	18.5	1911	Port Richmond, N. Y.....
27	221393		Ga. s.	Dauntless.....	25	23	47.9	14.3	5.0	1921	Atlantic City, N. J.....
28	223961		Ga. s.	⁹ Dauntless.....	27	18	55.2	12.0	5.4	1924	Vegeack, Germany.....
29	229871		Ga. s.	Dauntless.....	24	22	52.0	13.4	9.0	1930	Essex, Conn.....
30	228224		Ga. s.	⁹ Dauntless III.....	30	24	51.8	12.0	5.9	1929	Wilmington, Del.....
31	220749		Ga. s.	Dawn.....	18	12	48.0	12.0	5.5	1920	New York, N. Y.....
32	221296		Ga. s.	Dawn.....	19	15	47.1	10.7	4.8	1918	Tacoma, Wash.....
33	200029	KSNT	Ga. s.	¹⁰ Dawn II.....	24	21	49.3	14.5	5.9	1903	Fall River, Mass.....
34	228176	MHDJ	Ga. s.	Dawn II.....	27	18	46.0	12.9	5.7	1928	Bayonne, N. J.....
36	228855		Ga. s.	Day Dawn.....	23	21	45.3	11.7	5.8	1928	Wilmington, Del.....
35	227642	MGVJ	Ol. s.	Day Dream.....	323	282	113.4	22.0	7.2	1929	Camden, N. J.....
37	228417		Ga. s.	Day Dream II.....	37	25	63.0	12.0	6.5	1929	New York, N. Y.....
38	220406		Ga. s.	¹⁰ Dea Maris.....	22	17	53.9	11.0	4.9	1920	Milwaukee, Wis.....
39	220674	MBPT	Ol. s.	¹¹ Deborah.....	117	79	93.7	18.0	10.4	1920	New York, N. Y.....
40	207901	LBQH	Ga. s.	¹² Debutante.....	95	65	92.0	17.0	8.1	1910	Seattle, Wash.....
41	206929		Ga. s.	Decoy.....	24	16	46.5	15.2	3.8	1909	Baltimore, Md.....
42	226653		Ga. s.	Decoy.....	31	25	50.0	15.0	5.1	1926	New Bern, N. C.....
43	225778		Ga. s.	Deerhound.....	19	13	48.2	11.4	5.0	1917	Marblehead Mass.....
44	224970		Ga. s.	¹³ Delfin.....	20	14	50.5	12.0	7.5	1925	Bath, Me.....
45	226139	MOJK	Ga. s.	¹⁴ Delfred.....	21	14	50.5	12.0	5.7	1926	Quincy, Mass.....
46	216386		Ga. s.	¹⁵ Delight.....	28	16	60.0	12.1	5.4	1918	Boston, Mass.....
47	225124		Ga. s.	Dellah II.....	70	55	72.5	15.0	6.8	1925	New York, N. Y.....
48	227696		Ga. s.	Dell.....	9	6	34.8	8.8	4.7	1922	Olympia, Wash.....
49	224010		Ga. s.	Delma B.....	22	15	54.9	11.3	7.2	1921	St. Louis, Mo.....
50	223632		Ga. s.	Del Mar.....	12	8	42.1	9.2	4.0	1920	Tacoma, Wash.....
51	213709	LFPS	Ga. s.	Delphine.....	17	16	37.8	11.9	4.7	1915	Atlantic City, N. J.....
52	227100		Ga. s.	Delta.....	36	24	60.7	11.5	6.1	1927	New York, N. Y.....
53	225718	MGDH	Ga. s.	¹⁶ Denall.....	51	35	78.1	14.6	5.4	1928	Stamford, Conn.....
54	229639		Ol. s.	Deselet.....	17	14	38.4	10.6	5.5	1930	Keyport, N. J.....
55	229133		Ga. s.	Desco.....	20	13	43.5	11.2	5.0	1929	Clason Point, N. Y.....
56	211604	LDFN	Ga. s.	Desire.....	73	49	84.4	16.1	8.0	1913	Galveston, Tex.....
57	229301		Ga. s.	Desiree.....	20	14	44.0	13.2	6.4	1930	Keyport, N. J.....
58	226272		Ga. s.	¹⁷ Desiree II.....	39	33	62.3	16.5	9.8	1927	Boston, Mass.....
59	227482		Ga. s.	Deuces Wild.....	17	11	43.0	11.0	5.0	1928	New York, N. Y.....
60	25327		Ga. s.	¹⁸ Diablosse.....	21	6	43.2	15.5	5.5	1900	Gloucester, Mass.....
61	213026		Ga. s.	¹⁹ Diablo (composite).....	27	27	52.1	14.1	9.3	1915	Bristol, R. I.....
62	205283		Ga. s.	²⁰ Diana.....	48	28	71.5	13.1	7.0	1907	Boston, Mass.....

¹ Formerly ga. y. {
² Formerly ga. y. {
³ Formerly ga. y. {
⁴ Formerly ga. y. {
⁵ Formerly ga. y. {
⁶ Formerly ga. y. {
⁷ Formerly ga. y. {
⁸ Formerly ga. y. {
⁹ Formerly ga. y. {
¹⁰ Formerly ga. y. {
¹¹ Formerly st. y. {
¹² Formerly ga. y. {

¹³ Formerly ga. s. {
¹⁴ Formerly ga. y. {
¹⁵ Formerly German ga. y. {
¹⁶ Formerly ga. y. {
¹⁷ Formerly ga. y. {
¹⁸ Formerly st. y. {
¹⁹ Formerly ga. y. {
²⁰ Formerly ga. y. {

Line No.	Crew	Horsepower	Name of owner	Home port	Address of owner
1	2	38	Hancock Banning, Jr.	Los Angeles, Calif.	2233 Oak Knoll Avenue, San Marino, Calif.
2	7	250	Herman W. Falk	Millwaukee, Wis.	404 Terrace Avenue.
3	1	40	Louis H. Parke	Philadelphia, Pa.	1920 Pine Street.
4	3	15	L. M. Gerstel	Key West, Fla.	2203 Biscayne Boulevard, Miami, Fla.
5	3	40	Charles Lea Andrews	New York, N. Y.	42 Broadway.
6	1	50	Henry N. Jungbluth	Seattle, Wash.	310 West Prospect Street.
7	3	160	C. T. Jeffery	Boston, Mass.	Hotel Plaza.
8	1	40	Bache McE. Whitlock	New York, N. Y.	90 Wall Street.
9	3	16	Cygnat Corporation (N. Y.)	do.	111 Broadway.
10	1	32	Jullus Petersen	do.	Nyack, N. Y.
11	1	150	Clifford M. Swan	do.	Bronxville, N. Y.
12	1	30	James L. Myers	Cleveland, Ohio	2841 Weybridge Road.
13	2	50	Garland Petroleum Company (Calif.)	San Francisco, Calif.	220 Montgomery Street.
14	30	2,200	International Exploration Corporation (Del.)	New York, N. Y.	25 Broad Street.
15	6	700	Frank J. Fahey	Salem, Mass.	Marblehead Neck, Mass.
16	1	125	Charles A. Voight	New York, N. Y.	34 West Seventy-third Street.
17	1	180	F. H. Crosby	San Francisco, Calif.	216 Pine Street.
18	2	200	Franklin C. Edson	New York, N. Y.	40 West Fortieth Street.
19	2	15	Isaac R. Edmands	Boston, Mass.	Brookline, Mass.
20	1	140	E. T. Dalzell	New York, N. Y.	Brooklyn, N. Y.
21	1	6 170	George P. Whitelaw II	St. Louis, Mo.	320 North Fourth Street, Landreth Building.
22	1	140	E. M. Hickey	Bridgeport, Conn.	Stamford, Conn.
23	3	50	Roger H. Williams	New York, N. Y.	31 West Twelfth Street.
24	2	15	W. J. Foster	Tacoma, Wash.	Olympia, Wash.
25	3	200	Marjorie Bourne	Ogdensburg, N. Y.	Gwynedd Valley, Pa.
26	28	320	Herbert W. Hann	New York, N. Y.	Front & Water Streets (B).
27	1	24	Wm. A. Caywood	Philadelphia, Pa.	Ventnor City, N. J.
28	2	120	Newcomb Operating Co. (N. Y.)	New York, N. Y.	330 Seventh Avenue.
29	2	50	Horace B. Merwin	Bridgeport, Conn.	Brooklawn Park.
30	2	200	Burton G. Tremaine, jr.	do.	Stamford, Conn.
31	2	150	Daisy M. Moffett	Newark, N. J.	78 Brunswick Street.
32	1	30	H. V. Dubois	Seattle, Wash.	Nap, Calif.
33	2	37	Thomas Runney	New York, N. Y.	Bayside, N. Y.
34	2	250	Robert W. Orrell	St. Augustine, Fla.	419 Ocean Dunes Road, Daytona Beach, Fla.
35	2	175	John D. Buhner	New York, N. Y.	17 Battery Place.
36	8	400	Sandringham by the Sea (N. Y.)	do.	405 Lexington Avenue.
37	2	250	John Aspinwall	do.	Blauville Road and Beech Street, Newburgh, N. Y.
38	1	300	Hans Brassler	do.	125 Buckingham Road (B).
39	6	300	Charles H. Jones	Boston, Mass.	72 Lincoln Street.
40	4	100	J. Wilcox Drake	Los Angeles, Calif.	924 Pacific Southwest Building.
41	2	20	Sifford Pearre	Baltimore, Md.	Munsey Building.
42	1	125	Wm. B. Blades	New Bern, N. C.	181 Middle Street.
43	2	150	Fred. W. Gordon	New York, N. Y.	51 East Forty-second Street.
44	1	20	Glenfield S. Young	do.	24 Sidney Place (B).
45	2	580	Fredrick T. Fisher	do.	17 Battery Place.
46	2	480	R. A. Fulton & Co., Inc. (N. Y.)	do.	68 William Street.
47	3	200	J. S. Coffin	do.	Englewood, N. J.
48	1	40	V. E. Studebaker	Tacoma, Wash.	Rainier, Wash.
49	1	50	Perley L. Woodman	New Orleans, La.	1226 Dauphine Street.
50	1	32	H. F. De Weese	Tacoma, Wash.	3802 North Tenth Street.
51	1	150	Eugene Wynfield	Philadelphia, Pa.	Atlantic City, N. J.
52	1	310	Paul H. Deming	Detroit, Mich.	431 Griswold Street.
53	5	400	W. N. Beach	New York, N. Y.	551 Fifth Avenue.
54	1	100	George E. Smith	do.	Kenilworth Park, Great Neck, Long Island, N. Y.
55	1	125	Daniel W. Evans	do.	550 Park Avenue.
56	2	150	L. F. R. Bellows	Detroit, Mich.	2800 East Grand Boulevard.
57	4	400	Calvadoro Marcello	Newark, N. J.	South Amboy, N. J.
58	4	90	Frederic E. Camp	Philadelphia, Pa.	Ardmore, Pa.
59	1	130	John La Gatta	New York, N. Y.	Port Washington, Long Island, N. Y.
60	3	24	John B. Kelley	do.	49 East Tenth Street.
61	2	25	W. W. Pedder	Los Angeles, Calif.	3801 West Seventh Street.
62	3	100	Otto W. Lindberg	Hartford, Conn.	Castle Inn, Saybrook, Conn.

13 Formerly ga. y. Shearwater.
 14 Formerly ga. y. Terradella.
 15 Formerly ga. y. {a L'Allegro.
 {b Runabout.
 16 Formerly ga. y. Amida.
 17 Formerly ga. y. Arbella.

18 Formerly ga. y. {a Unific
 {b Delna.
 19 Formerly {a ga. y. Haswell.
 {b Canadian schooner yacht Haswell.
 {c Canadian schooner yacht Diablo.
 * Formerly ga. y. {a Faalua.
 {b Wanderlust.

Line No.	Official No.	Signal letters	Rig	Name of yacht	Tonnage		Register dimensions			When built	Where built
					Gross	Net	Length	Breadth	Depth		
MOTOR YACHTS—											
Continued											
1	226907		Ga. s.	Diana.....	17	11	45.1	10.8	4.5	1927	Shadyside, Md.
2	220241		Ga. s.	Diana II.....	37	25	55.9	14.0	6.4	1920	Baltimore, Md.
3	206889	LCJV	Ol. s.	Diane.....	61	41	64.5	16.6	8.5	1912	Essington, Pa.
4	227778		Ga. s.	Diane.....	29	25	46.5	13.5	5.7	1928	Seattle, Wash.
5	223676		Ga. s.	Dick.....	31	21	60.9	11.5	6.8	1924	City Island, N. Y.
6	227513		Ga. s.	Dickiebird.....	29	19	48.5	12.6	6.1	1928	Bayonne, N. J.
7	213133	LFJO	Ga. s.	Dicksadee.....	45	31	53.2	17.0	5.2	1914	Miami, Fla.
8	157578	LGWV	Ga. s.	Dione.....	18	15	42.5	14.2	5.6	1900	Baltimore, Md.
9	219538		Ga. s.	Dione II.....	17	12	43.5	11.2	5.0	1930	Clason Point, N. Y.
10	225582	MGCH	Ga. u.	Dirigo II.....	36	24	65.8	12.4	5.8	1926	Boston, Mass.
11	223845	MFNB	Ga. s.	Discoverer.....	46	36	66.0	18.0	9.6	1924	Wiscasset, Me.
12	226257	MGJW	Ol. s.	Dispatch.....	16	11	46.9	9.5	5.6	1927	Lynn, Mass.
13	205684	KWRJ	Ol. s.	Dixie.....	73	50	94.5	14.1	8.0	1908	City Island, N. Y.
14	206979	LCBT	Ga. s.	Dixie.....	27	18	54.1	10.5	6.3	1911	Essington, Pa.
15	225399		Ga. s.	Dixie V.....	19	15	45.0	10.5	5.0	1926	Wilmington, Del.
16	226578	MGLS	Ga. s.	Dixie Belle.....	128	110	86.0	18.0	8.9	1927	Camden, N. J.
17	220069		Ga. s.	Dodger III.....	24	16	58.2	11.0	5.5	1920	New York, N. Y.
18	207834		Ga. s.	Dodjewel II.....	36	21	62.8	13.5	6.5	1910	South Boston, Mass.
19	221219	MORV	Ga. s.	Dog Star III.....	23	16	56.2	11.5	4.5	1921	Stamford, Conn.
20	204378		Ga. s.	Doloma.....	43	29	65.0	14.0	6.8	1907	Spring Lake, Mich.
21	224793		Ga. s.	Dolphin.....	25	21	55.2	11.9	5.3	1925	Essex, Conn.
22	227893		Ol. s.	Dolphin.....	64	43	73.0	18.6	8.1	1928	Los Angeles, Calif.
23	225637		Ga. s.	Dolphin II.....	43	29	70.3	12.5	6.6	1926	New York, N. Y.
24	224623		Ga. s.	Domage.....	23	15	45.7	13.0	6.1	1925	Boothbay Harbor, Me.
25	226529		Ga. s.	Domargeo.....	63	43	78.0	15.0	6.7	1930	Morris Heights, N. Y.
26	228342		Ga. s.	Domarbel.....	21	19	44.8	10.7	5.1	1929	Port Clinton, Ohio
27	220393	*MBDK	Ga. s.	Domino II.....	48	43	56.1	16.0	7.2	1920	Camden, N. J.
28	227175		Ga. s.	Domino III.....	88	68	77.3	15.0	9.0	1928	New York, N. Y.
29	206817	LBWM	Ga. s.	Donaldo.....	85	58	99.9	16.7	7.7	1911	Nyack, N. Y.
30	210044		Ga. s.	Don Mardel.....	23	18	47.0	11.3	5.7	1912	Boston, Mass.
31	228275		Ga. s.	Donna G.....	14	10	38.0	9.1	4.4	1929	Seattle, Wash.
32	224255		Ga. s.	Donnygill.....	79	49	64.9	18.0	6.0	1924	Bath, Me.
33	219253		Ga. s.	Dont Worry.....	19	11	45.6	9.1	3.9	1916	Evansville, Ind.
34	224503		Ga. s.	Dooddeen.....	21	14	52.3	12.0	6.0	1925	Los Angeles, Calif.
35	224926		Ga. p.	Doog-Wah.....	26	26	60.0	14.8	1.3	1925	Cleveland, Ohio
36	214807		Ga. s.	Dora F.....	31	26	55.4	12.9	5.5	1917	Camden, N. J.
37	220207		Ga. s.	Dor-Ray.....	25	17	57.8	11.0	5.5	1920	New York, N. Y.
38	227736		Ga. s.	Dorcat.....	18	12	48.2	11.0	5.4		Unknown.
39	222891		Ga. s.	Dorella.....	51	34	73.0	14.0	6.7	1923	New York, N. Y.
40	223169	MFOH	Ga. s.	Dorello II.....	23	20	59.0	13.6	7.8	1912	East Boothbay, Me.
41	213723	LFPW	Ga. s.	Dorelinda.....	82	71	73.0	18.1	8.5	1915	Camden, N. J.
42	225400	MPWQ	Ga. s.	Doris.....	70	48	74.0	15.1	7.5	1926	New York, N. Y.
43	226421		Ga. s.	Doris.....	19	17	38.6	11.3	4.7	1926	Mahone Bay, Nova Scotia.
44	222410	MDRV	Ga. s.	Doris.....	32	27	50.5	16.0	6.7	1922	Island Heights, N. J.
45	225999		Ga. s.	Doris O.....	18	12	49.2	10.4	4.3		Buffalo, N. Y.
46	228906	MHNB	Ga. s.	Dormay.....	29	19	48.5	12.6	6.1	1920	Bayonne, N. J.
47	224454		Ga. s.	Dorothea II.....	24	19	48.8	12.0	5.1	1925	College Point, N. Y.
48	226564		Ga. s.	Dorothea II.....	19	13	47.0	11.6	5.2	1927	Bayonne, N. J.
49	215276		Ga. s.	Dorothy.....	19	16	55.6	10.3	4.4	1915	Salisbury, Md.
50	223742		Ga. s.	Dorothy.....	44	26	58.1	14.3	6.5	1924	Port Clinton, Ohio
51	227527		Ga. s.	Dorothy.....	15	13	37.7	11.4	4.6	1926	Seattle, Wash.
52	229616		Ga. s.	Dorothy.....	20	13	47.0	11.2	5.1	1930	Algonac, Mich.
53	226415		Ga. s.	Dorothy III.....	20	17	44.6	10.7	5.2	1927	Port Clinton, Ohio
54	228154		Ga. s.	Dorothy III.....	15	13	39.0	10.0	4.5	1928	Tacoma, Wash.
55	206513		Ga. s.	Dorothy B.....	17	14	55.0	10.1	5.1	1907	New York, N. Y.
56	214547		Ga. s.	Dorothy B.....	20	9	41.6	13.7	6.8	1916	Friendship, Me.
57	216504		Ga. s.	Dorothy F.....	9	6	35.0	10.0	4.0	1918	Seattle, Wash.
58	227326		Ga. s.	Dorothy M.....	16	5	38.7	15.5	4.5	1927	Biloxi, Miss.
59	227825		Ga. s.	Dorothy M.....	10	9	35.1	9.1	4.1	1928	Seattle, Wash.
60	228963		Ol. s.	Dorray.....	35	19	61.5	13.4	5.5	1929	Pittsburgh, Pa.
61	224213		Ga. s.	Dorsal.....	45	27	71.1	15.0	7.0	1924	Los Angeles, Calif.
62	229049		Ga. s.	Doubleloon.....	21	13	4.44	12.6	6.9	1925	Port Hawkesbury, N. S.

¹ Formerly ga. y. Arawan II.

² Formerly ga. y. Myone.

³ Formerly ga. y. Mlstral.

⁴ Formerly ^a Dione.

⁵ Formerly ^b Sea Scamp.

⁶ Formerly ga. y. Laura.

⁷ Formerly ga. y. Gertrude IV.

⁸ Formerly ga. y. Lewellyn.

⁹ Formerly ga. y. Willanda.

¹⁰ Formerly ga. y. Lucetta.

¹¹ Formerly ga. y. Fore.

¹² Formerly ga. y. ^a Roballis III.

¹³ Formerly ga. y. ^b Rebel.

¹⁴ Formerly ga. y. Winkus.

¹⁵ Formerly ga. y. ^a Nahmecka.

¹⁶ Formerly ga. y. ^b Arline.

¹⁷ Formerly ga. y. ^c Anado.

Line No.	Crew	Horsepower	Name of owner	Home port	Address of owner
1	3	100	Frank A. Rogers	Annapolis, Md.	429 Poplar Avenue.
2	1	50	Chesapeake Marine Railway (Md.)	Baltimore, Md.	Philpot and Point Streets.
3	3	b 70	J. Park Dougall	Los Angeles, Calif.	908 Hollingsworth Building.
4	1	60	Frederick P. Bollinger	New York, N. Y.	339 Ridge Street, Newark, N. J.
5	3	1,200	Albert Kaymol	Philadelphia, Pa.	223 North Virginia Avenue, Atlantic City, N. J.
6	1	180	Wm. Cornell Blanding	Oswego, N. Y.	226 Brattle Road, Syracuse, N. Y.
7	3	48	James H. Baker	St. Augustine, Fla.	Daytona, Fla.
8	1	15	William C. Shepard	New Haven, Conn.	Hartford, Conn.
9	1	250	F. W. Clark	Boston, Mass.	80 Federal Street.
10	2	300	Frank S. Shaw	New York, N. Y.	67 Willow Street (B).
11	4	65	Joseph Pulitzer	Bar Harbor, Me.	Care St. Louis Despatch, St. Louis, Mo.
12	3	440	Frank O. Paine	Boston, Mass.	11 Beacon Street.
13	6	160	Robert Barbour	New York, N. Y.	Patterson, N. J.
14	2	50	Walter E. Reid	Bath, Me.	Georgetown, Me.
15	5	100	W. Taylor Roberts	Boston, Mass.	10 High Street.
16	7	300	Jacob Aron	New York, N. Y.	95 Wall Street.
17	3	400	Harold I. Pratt	do	26 Broadway.
18	3	80	J. W. Vallant	Baltimore, Md.	274 North Charles Street.
19	2	300	Francis O. Allen	Providence, R. I.	507 Cole Avenue.
20	2	60	Alex W. Hompe	Grand Haven, Mich.	Grand Rapids, Mich.
21	3	300	Albert G. Milbank	New York, N. Y.	Huntington, Long Island, N. Y.
22	5	b 200	Frank W. Davey	Los Angeles, Calif.	6331 Hollywood Boulevard, Hollywood, Calif.
23	2	600	Mortimer L. Schiff	New York, N. Y.	Oyster Bay, N. Y.
24	2	40	Douglas Dearborn	do	280 Park Avenue.
25	6	1,000	George F. Breen	do	Rye, N. Y.
26	3	200	Frederick M. Tobin	Rochester, N. Y.	9 Lake View Park.
27	3	70	Montgomery Maze	New York, N. Y.	Pearl River, N. Y.
28	3	200	A. G. Southworth	do	Broadway and Fifty-fifth Street.
29	6	250	Steadman Fruit Co. (Tex.)	Port Arthur, Tex.	Beaumont, Tex.
30	1	35	Donald H. Cowl	New York, N. Y.	20 West Fourteenth Street.
31	3	200	Alaska Pacific Salmon Corporation (Del.)	Ketchikan, Alaska.	
32	6	100	Frederick C. Voss	Miami, Fla.	Hypoluxo, Fla.
33	2	32	Michael D. Helfrich	Evansville, Ind.	601 West Franklin Street.
34	1	450	W. Chas. Swett	Los Angeles, Calif.	6660 Lexington Avenue.
35	1	80	Arthur G. Hawgood	Cleveland, Ohio	1862 East Ninety-seventh Street.
36	3	36	Joseph G. Zanks	Philadelphia, Pa.	1709 Fairmount Avenue.
37	2	b 100	Dorothy S. Thomas	New Haven, Conn.	18 George Street, West Haven, Conn.
38	1	24	R. D. Williams	Baltimore, Md.	113 East West Street.
39	4	360	William P. Allen	Wilmington, Del.	DuPont Building, Tenth and Market Streets.
40	3	55	Thomas H. Shepard	Boston, Mass.	40 Central Street.
41	3	120	Mary P. Lloyd	Philadelphia, Pa.	401 East Maple Avenue, Merchantville, N. J.
42	5	200	Frank A. McHugh	Wilmington, Del.	Dupont Building.
43	2	60	O. W. Lane	Brunswick, Ga.	14 Glynn Avenue.
44	2	42	Samuel Zemurray, Jr.	New Orleans, La.	2 Audubon Place.
45	2	60	W. Edwin Crouch	Baltimore, Md.	1029 Munsey Building.
46	1	250	John McHugh	New York, N. Y.	18 Pine Street.
47	1	65	Alfred Robert Kraemer	do	College Point, N. Y.
48	1	96	H. O. Courten	do	Richmond Hill, Long Island, N. Y.
49	2	165	Alfred A. Henes	Milwaukee, Wis.	615 Main Street, Menominee, Mich.
50	3	320	Col. Jesse G. Vincent	Detroit, Mich.	1580 East Grand Boulevard.
51	1	65	O. C. Spencer	Seattle, Wash.	Dexter Horton Building.
52	1	500	George E. Barrett	New York, N. Y.	Scarsdale, N. Y.
53	2	200	Charles Somers	Sandusky, Ohio	Port Clinton, Ohio.
54	1	50	Thomas Mairs, jr.	Tacoma, Wash.	3709 North Washington Street.
55	1	50	Herbert M. Ross	New York, N. Y.	Hotel Ansonia.
56	3	36	Oliver G. Ricketson	New Bedford, Mass.	South Dartmouth, Mass.
57	1	15	J. Addison Smith	Seattle, Wash.	6414 Greenwood Avenue.
58	2	30	Louis V. Rand	Gulfport, Miss.	Waveland, Miss.
59	1	80	F. C. Talbot	Seattle, Wash.	Walker Building.
60	2	120	Raymond A. McAlister	Pittsburgh, Pa.	1401 North Highland Avenue.
61	2	350	Harold Barneson	Los Angeles, Calif.	Care General Petroleum Corporation.
62	2	40	R. D. Bell	New York, N. Y.	Ritz Carlton.

14 Formerly ga. y. ^(a) Itasca II.
^(b) Get Away.
^(c) Mimspearl.
 14 Formerly ga. y. ^(a) Hesstan.
^(b) Eveleen III.
^(c) Warrior II.
 15 Formerly ga. y. ^(a) Dorian.
^(b) Ballymena.
^(c) Rhea II.

17 Formerly ga. y. ^(a) Alice W.
^(b) Caroline.
^(c) Mono.
 18 Formerly British ga. y. Cosy.
 19 Formerly ga. y. Mary D.
 20 Formerly ga. y. Seagull.
 21 Formerly British ga. y. Doubleton.

Line No.	Official No.	Signal letters	Rig	Name of vessel	Tonnage		Register dimensions			When built	Where built
					Gross	Net	Length	Breadth	Depth		
MOTOR YACHTS— Continued											
1	225355	MFWJ	Ga. s.	Dragon.....	41	23	60.0	14.5	9.5	1925	Port Hawkesbury, N. S.
2	228356		Ga. s.	Drawyah.....	23	16	51.6	11.0	5.8	1929	Baltimore, Md.
3	225534		Ol. s.	Dream.....	20	14	43.5	10.8	5.8	1926	Los Angeles, Calif.
4	227841		Ga. s.	Dream Boat.....	21	19	40.7	11.6	4.9	1928	Seattle, Wash.
5	228407		Ga. s.	Dream Castle.....	12	10	30.6	12.4	4.1	1928	Tacoma, Wash.
6	228654		Ga. s.	Dream Grl.....	27	18	48.0	12.1	5.8	1929	Philadelphia, Pa.
7	228805	MHLD	Ol. s.	Dream Grl.....	157	121	92.0	20.0	8.7	1929	Camden, N. J.
8	229421		Ga. s.	Dream Grl.....	22	19	42.7	11.6	5.4	1930	Seattle, Wash.
9	228875	MHLQ	Ga. s.	Dream Grl III.....	20	13	40.2	11.5	5.7	1929	Bayonne, N. J.
10	229434	MGDV	Ga. s.	Dreamer.....	34	21	58.1	12.8	5.8	1926	Vege sack, Germany
11	228449		Ga. s.	Dreamer.....	17	15	47.7	12.4	7.3	1929	Boothbay Harbor, Me.
12	228824		Ga. s.	Dreamer.....	18	12	45.3	10.1	5.0	1911	Baltimore, Md.
13	224703		Ga. s.	Dreamer II.....	36	28	59.4	14.1	5.5	1925	Salisbury, Md.
14	221155		Ol. s.	Dreamerle.....	65	54	70.6	10.6	6.8	1921	Utsaladdy, Wash.
15	203999	KWBJ	Ga. s.	Dreamworld.....	15	12	45.7	12.9	4.0	1907	New Haven, Conn.
16	228656		Ga. s.	Dreamlady II.....	21	19	44.8	10.7	5.1	1929	Port Clinton, Ohio
17	221235		Ga. s.	Dreka.....	22	17	53.9	11.0	4.9	1921	Milwaukee, Wis.
18	225092		Ga. s.	Drifter.....	17	11	43.0	10.5	5.3	1925	Morris Heights, N. Y.
19	208960		Ga. s.	Drone.....	30	20	41.6	13.8	7.0	1909	New Rochelle, N. Y.
20	206235	LBCN	Ga. s.	Duchess.....	53	43	73.5	18.0	9.6	1909	Boston, Mass.
21	226908		Ga. s.	Duchess.....	20	17	44.6	10.7	5.2	1927	Port Clinton, Ohio
22	221470		Ga. s.	Dumdora.....	31	25	47.3	13.0	5.5	1921	Keyport, N. J.
23	219252		Ga. s.	Dunworkin.....	64	43	15.2	15.2	7.0	1919	Greenwich, Conn.
24	210242		Ga. s.	Dusky.....	16	11	55.5	9.4	5.9	1910	Port Clinton, Ohio
25	224897		Ga. s.	Dutchess.....	20	10	50.1	11.0	5.6	1925	Poughkeepsie, N. Y.
26	223257	MFGW	Ol. s.	Dwyn Wen (composite).....	86	65	93.0	20.0	9.5	1906	Dartmouth, England
27	207406		Ga. s.	Eagle.....	19	15	45.0	12.0	6.4	1910	Stamford, Conn.
28	216558		Ga. s.	Eagle Point.....	24	19	46.1	14.6	4.8	1911	Pleasure Bay, N. J.
29	206707		Ga. s.	Eaglet.....	47	26	79.8	15.0	6.8	1911	Boston, Mass.
30	226186	MGJR	Ga. s.	Eala.....	127	110	85.0	18.0	8.9	1926	Camden, N. J.
31	228639	MHKC	Ga. s.	Earle II.....	20	18	44.0	10.7	5.5	1929	Annapolis, Md.
32	224580		Ga. s.	East Wind.....	14	11	37.8	9.7	5.6	1922	Vancouver, British Columbia.
33	225678		Ga. s.	Edamena IV.....	103	70	96.6	17.4	7.9	1926	Boston, Mass.
34	136913		Ga. s.	Edith.....	19	13	49.8	8.4	5.4	1900	Syracuse, N. Y.
35	227660		Ga. s.	Editha II.....	28	19	54.0	12.0	5.8	1928	New York, N. Y.
36	219190	LTNV	Ga. s.	Edith III.....	33	28	47.5	14.0	6.7	1919	Camden, N. J.
37	228619		Ga. s.	Edith C.....	22	21	44.7	10.5	5.5	1926	Stockton, Calif.
38	224869		Ga. s.	Edjumar.....	27	18	46.4	12.6	6.1	1925	Bay Head, N. J.
39	204158	KWCT	Ga. s.	Edlouadma.....	44	38	64.4	15.0	6.1	1907	Long Island City, N. Y.
40	205148		Ga. s.	Edna.....	18	15	55.3	10.0	4.7	1908	New York, N. Y.
41	210016		Ga. s.	Edna.....	17	12	46.0	11.5	5.6	1912	Los Angeles, Calif.
42	225530		Ga. s.	Edna.....	19	15	45.0	10.5	5.0	1926	Wilmington, Del.
43	218609		Ga. s.	Edna B.....	89	81	68.8	18.5	5.4	1919	Miami, Fla.
44	228694		Ol. s.	Edna Mae.....	10	9	37.4	11.5	5.9	1929	Aberdeen, Wash.
45	213212	LFKM	Ga. s.	Edora.....	71	56	80.7	15.9	7.1	1915	Morris Heights, N. Y.
46	220395	MBDN	Ga. s.	Edora II.....	48	43	56.1	16.0	7.2	1920	Camden, N. J.
47	229142		Ga. s.	Edorea.....	22	15	42.0	11.0	5.7	1929	Keyport, N. J.
48	229112		Ga. s.	Edreina II.....	21	14	46.0	11.2	5.1	1929	New York, N. Y.
49	229674	MHSK	Ga. s.	Edris.....	74	50	71.3	17.5	6.6	1930	Wilmington, Del.
50	221077		Ga. s.	Edsella.....	23	18	59.3	12.3	4.5	1912	Essington, Pa.
51	216812		Ga. s.	Edward G. S.....	29	19	70.9	10.8	5.7	1912	Biloxi, Miss.
52	228266	MHDT	Ga. s.	Eepee.....	49	33	69.2	13.5	5.8	1929	Stamford, Conn.
53	228364	MHFS	Ga. s.	Eefeebee.....	20	13	40.2	11.5	5.7	1929	Bayonne, N. J.
54	226734		Ga. s.	Elfra II.....	20	14	45.3	12.4	5.3	1926	Babylon, N. Y.
55	229199	MHPR	Ol. s.	EGERA.....	291	198	119.4	23.0	11.8	1929	Boston, Mass.
56	229058		Ga. s.	Egypti.....	18	15	38.0	11.3	5.5	1929	Wilmington, Del.
57	212290		Ga. s.	El Anita.....	16	12	42.4	11.6	4.5	1910	St. Andrew, Fla.
58	227762		Ga. s.	El Baroda.....	31	25	51.8	14.0	5.0	1928	Chicago, Ill.
59	226547		Ga. s.	El Capitan.....	8	5	33.2	8.2	4.2	1918	Boston, Mass.
60	226445		Ol. s.	El Dorado.....	47	31	62.4	15.0	7.0	1927	Los Angeles, Calif.
61	227862		Ga. s.	El Dorann.....	23	19	41.3	11.5	6.0	1928	Seattle, Wash.

1 Formerly ga. y. Kittle M.
 2 Formerly U. S. Customs ga. s. Dreumer.
 3 Formerly ga. y. Gertrude.
 4 I. O. U.
 4 Formerly ga. y. {a Thetis VII.
 c Arbella.
 5 Formerly schooner yacht {a Shlyessa IV.
 b Shawna.

6 Formerly ga. y. {a Matthew 46.
 b Setab.
 7 Formerly ga. y. Vanitie.
 8 Jane VII.
 5 Formerly ga. y. {b Charmae.
 c Sally Jean V.
 a Susanne.
 9 Formerly ga. y. {b K. Elanore.
 c Rambler III.

Line No.	Crew	Horsepower	Name of owner	Home port	Address of owner
1	2	25	Stanley H. Barrows.....	San Francisco, Calif....	111 Sutter Street.
2	2	300	E. Bartlett Hayward.....	Annapolis, Md.....	Box 315.
3	1	b 300	Edgar H. Howes.....	Los Angeles, Calif.....	337 North Mathews Street.
4	1	85	Boyd Oliver.....	San Francisco, Calif....	Crocker First National Bank Building.
5	1	16	Guy Mainprice.....	Tacoma, Wash.....	6833 South Thompson Avenue.
6	3	300	John F. Johnson.....	Philadelphia, Pa.....	3537 North Ninth Street.
7	9	400	Reamey E. Fields.....	Cincinnati, Ohio.....	Union Central Building.
8	3	b 125	Lake Union Dry Dock & Machine Works (Wash.).....	Los Angeles, Calif.....	Seattle, Wash.
9	1	160	Frederick G. Adams.....	New York, N. Y.....	161 William Street.
10	1	130	David B. Roberts.....	Hartford, Conn.....	East Hartford, Conn.
11	1	15	Henry Faxon.....	Boston, Mass.....	300 Adams Street, Quincy, Mass.
12	1	50	Frank D. McCarthy.....	do.....	152 Summer Street.
13	2	170	William Simpson.....	Philadelphia, Pa.....	Cynwyd, Pa.
14	1	120	Schafer Bros. Lumber & Door Co. (Wash.).....	Seattle, Wash.....	Montesano, Wash.
15	2	28	George Gress.....	New York, N. Y.....	College Point, N. Y.
16	3	200	Edw. J. Clark.....	Grand Haven, Mich.....	Grand Rapids, Mich.
17	3	170	Henry E. Beyster.....	Detroit, Mich.....	General Motors Building.
18	2	360	F. C. Frost.....	Corpus Cristi, Tex.....	Rockport, Tex.
19	2	25	Levin B. Huntington.....	New York, N. Y.....	New Rochelle, N. Y.
20	5	60	Herbert G. Wellington.....	do.....	120 Broadway.
21	1	150	William Rosenfield.....	Chicago, Ill.....	Room 1753, 120 South La Salle Street.
22	2	120	Minnie A. McMahan.....	Miami, Fla.....	432 Northeast Twenty-seventh Street.
23	3	200	James A. G. Davey.....	Bridgeport, Conn.....	Sound Beach, Conn.
24	3	65	Ross Whittier.....	Boston, Mass.....	111 Devonshire Street.
25	2	230	Paul V. Shields.....	New York, N. Y.....	52 Wall Street.
26	10	75	Eugene Overton.....	Los Angeles, Calif.....	621 West Twenty-third Street.
27	2	65	Roy Lockwood.....	Bridgeport, Conn.....	Stamford, Conn.
28	4	37	Bernard M. Baruch.....	New York, N. Y.....	598 Madison Avenue.
29	3	1, 130	George Davidson.....	Providence, R. I.....	41 Croyland Road.
30	7	300	R. W. Bingham.....	Louisville, Ky.....	Louisville Times.
31	1	130	Samual E. Haines.....	Philadelphia, Pa.....	1013 Cherry Street.
32	1	32	Onno Hendrikson.....	Seattle, Wash.....	Olympia, Wash.
33	7	600	Earle P. Charlton.....	Fall River, Mass.....	635 Rock Street.
34	1	200	Kathryn Bascom.....	Boston, Mass.....	Quincy, Mass.
35	2	200	Walter S. Forsyth.....	Rochester, N. Y.....	55 Grosevenor Road.
36	3	35	Franklin H. Doan.....	Philadelphia, Pa.....	Bros and South Streets.
37	1	100	E. E. Chase, Jr.....	San Francisco, Calif.....	64 West Santa Clara Street, San Jose, Calif.
38	1	60	Edgar A. Ill.....	Newark, N. J.....	1004 Broad Street.
39	2	74	R. E. E. de Montluzen.....	New Orleans, La.....	306 Baronne Street.
40	1	65	Robert S. Gitterman.....	New York, N. Y.....	Stuart Manor, N. Y.
41	1	35	W. B. Armstrong.....	Los Angeles, Calif.....	2301 Mirmar Street.
42	1	100	Edwin Robitzek.....	New York, N. Y.....	44 North Railroad Street, Mount Vernon, N. Y.
43	2	50	Robert Busby.....	Miami, Fla.....	Box 729.
44	1	8	Stanton Price.....	Seattle, Wash.....	Rural Route, Box 1042, Aberdeen, Wash.
45	4	300	H. T. Hollingshead.....	Chicago, Ill.....	2360 Prairie Avenue.
46	3	70	Paul Lindenbergl.....	Miami, Fla.....	Royal Palm Dock.
47	2	550	Frederick P. Humphries (N. Y.).....	do.....	230 Park Avenue.
48	0	140	Edward H. Morse.....	Hartford, Conn.....	647 Park Road, West Hartford, Conn.
49	5	125	Ernest duPont.....	Wilmington, Del.....	Kennett Pike.
50	1	50	John M. Veltengruber.....	Philadelphia, Pa.....	Collingswood, N. J.
51	2	300	Edward G. Schielder.....	New Orleans, La.....	717 Blenville Street.
52	3	600	Edward Plant.....	Bridgeport, Conn.....	Ponus Street, Darien, Conn.
53	1	125	George C. Burke.....	New York, N. Y.....	70 William Street.
54	2	180	Edward C. Blum.....	do.....	Bay Shore, N. Y.
55	12	600	J. Howard Paw.....	Philadelphia, Pa.....	1608 Walnut Street.
56	1	100	F. N. Stevens.....	do.....	Cape May, N. J.
57	2	40	Louis B. Reitman.....	Chicago, Ill.....	58 East Washington Street.
58	2	200	C. E. Ingalls.....	do.....	433 East Erie Street.
59	1	200	V. S. McKenny.....	Seattle, Wash.....	804 Sixth Avenue South.
60	3	70	J. E. Elliott.....	Los Angeles, Calif.....	374 South Lucerne Boulevard.
61	1	125	Harry B. Berg.....	Seattle, Wash.....	1917 Western Avenue.

10 Formerly ^a ga. y. Eaglet.
^b U. S. N. Eaglet.
 11 Formerly ga. y. ^a Riette II.
^b Alexandra.
 12 Formerly ga. y. Good Luck II.
^a Lillian II.
 13 Formerly ga. y. ^b Miramar.
^c Spitfire IV.
 14 Formerly ga. y. ^a Lethe.
^b Victoria.

15 Formerly ga. y. ^a Blmbo.
^b Editha.
 16 Formerly ga. y. Helen Louise Norris.
 17 Formerly ga. y. Reloa II.
^a Reverie.
 18 Formerly ga. y. ^b Riposando
^c Maroya.
 19 Formerly ga. y. Ponce.
 20 Formerly ol. y. Sialla.
 21 Formerly U. S. Navy No. 6585.

Line No.	Official No.	Signal letters	Rig	Name of vessel	Tonnage		Register dimensions			When built	Where built
					Gross	Net	Length	Breadth	Depth		
MOTOR YACHTS—Continued											
1	121123	-----	Ga. s.	El Mar	27	22	44.0	16.2	5.5	1878	San Francisco, Calif.
2	226921	-----	Ol. s.	El Mistico	20	16	42.7	10.5	5.4	1927	Seattle, Wash.
3	220293	-----	Ga. s.	El Perrito	37	25	60.6	14.6	5.8	1920	Oakland, Calif.
4	226522	-----	Ga. s.	El Abs	21	14	46.0	11.2	5.1	1930	Clason Point, N. Y.
5	227911	-----	Ga. s.	El Phileen II	18	16	39.6	11.7	5.8	1928	Seattle, Wash.
6	224212	-----	Ga. s.	El Toro	19	13	53.5	9.6	4.9	1924	do
7	229026	-----	Ga. s.	El Pescade	60	41	72.1	13.7	7.7	1929	Annapolis, Md.
8	211654	-----	Ga. s.	El Vago	19	16	40.4	10.8	7.3	1913	San Diego, Calif.
9	225831	-----	Ga. s.	El Vera	9	8	27.8	8.6	4.9	1926	Tacoma, Wash.
10	215436	-----	Ga. s.	Elaine	9	18	40.0	13.3	4.5	1917	Camden, N. J.
11	207852	-----	Ga. s.	Elator IV	18	11	60.0	10.4	5.2	1909	Oshkosh, Wis.
12	218480	MDJS	Ga. s.	Elaroda	53	36	81.0	14.3	6.0	1919	New York, N. Y.
13	224978	-----	Ga. s.	Elda	28	15	62.5	11.0	5.8	1925	Bath, Me.
14	228851	MHLG	Ga. s.	Elco	20	13	40.2	11.5	5.7	1929	Bayonne, N. J.
15	227925	-----	Ga. s.	Eldes	27	25	54.9	19.0	3.9	1928	Bay Point, Fla.
16	229309	MHQN	Ol. s.	ELDA	194	132	126.7	18.0	9.7	1930	Bay City, Mich.
17	225605	MGCP	Ga. s.	Elda	52	36	77.7	14.1	6.0	1926	Stamford, Conn.
18	92906	-----	Ga. s.	Eleanor	53	36	79.0	14.7	7.1	1897	Middletown, Conn.
19	225965	-----	Ga. s.	Eleanor III	24	12	47.4	12.9	5.8	1926	Falmouth, Me.
20	207640	-----	Ga. s.	Eleanor	18	13	50.8	11.0	4.8	1910	Boston, Mass.
21	224469	-----	Ga. s.	Eleanor Francis	11	9	33.7	9.5	5.1	1925	Seattle, Wash.
22	211194	LCWB	Ga. s.	Elemah	16	16	51.3	11.2	6.5	1913	New York, N. Y.
23	214659	LGPB	Ga. s.	Elf	22	15	62.0	2.2	4.8	1917	Atlantic City, N. J.
24	213211	-----	Ga. s.	Ellen II	32	24	57.5	14.1	6.0	1915	Morris Heights, N. Y.
25	227459	-----	Ga. s.	Ellen	10	9	35.2	9.1	4.3	1928	Seattle, Wash.
26	212184	LDKV	Ga. s.	Elise	28	19	56.9	13.5	6.3	1914	Essexington, Pa.
27	222463	MDSL	Ga. s.	Elise	45	40	53.6	17.4	9.0	1922	Camden, N. J.
28	227926	-----	Ga. s.	Elise	23	15	55.5	10.4	5.0	1923	Bay City, Mich.
29	228750	-----	Ga. s.	Ellanor	28	19	47.2	12.0	6.1	1929	Millford, Del.
30	227957	-----	Ga. s.	Ellen	7	5	34.1	8.1	3.5	1928	Seattle, Wash.
31	223900	MFPC	Ga. s.	Elise	59	51	62.2	16.5	7.3	1924	Camden, N. J.
32	214858	-----	Ga. s.	Elizabeth	26	17	57.0	11.9	5.0	1910	Chicago, Ill.
33	223917	-----	Ga. s.	Elizabeth	18	12	44.0	12.6	7.5	1924	Thomaston, Me.
34	220467	MBGK	Ga. s.	Elizabeth II	19	12	39.2	11.5	6.1	1920	Philadelphia, Pa.
35	226384	-----	Ga. s.	Elizabeth Ann III	59	47	62.7	15.5	6.3	1927	New York, N. Y.
36	203174	-----	Ga. s.	Elkhorn	63	47	81.5	13.7	7.0	1906	Boston, Mass.
37	208617	LBVQ	Ga. s.	Ellen	28	19	67.4	12.2	5.0	1911	Port Richmond, N. Y.
38	223727	-----	Ga. s.	Ellen A. II	44	36	58.1	14.3	6.5	1924	Port Clinton, Ohio
39	227694	-----	Ga. s.	Ellen F	29	19	48.5	12.6	6.1	1928	Bayonne, N. J.
40	226978	-----	Ga. s.	Ellendee	19	17	37.8	12.0	4.9	1927	Gig Harbor, Wash.
41	209619	-----	Ga. s.	Ellenora	24	21	42.0	11.8	5.6	1912	Hoquiam, Wash.
42	222182	-----	Ga. s.	Ellida	30	17	55.3	15.8	8.5	1922	Thomaston, Me.
43	229761	-----	Ga. s.	Eleda	21	16	43.9	11.5	5.6	1930	Wilmington, Del.
44	223824	-----	Ga. s.	Ellinor	26	18	47.7	12.3	5.8	1924	Wiscasset, Me.
45	229788	-----	Ol. s.	Eliveeay	68	46	76.7	15.1	7.9	1930	Annapolis, Md.
46	225093	-----	Ga. s.	Ehmar	51	36	66.6	14.0	6.5	1925	Quincy, Mass.
47	229179	-----	Ol. s.	Elogrier	20	17	47.4	11.0	4.9	1929	Sausalito, Calif.
48	211267	LOWV	Ga. s.	Eloise	50	44	70.1	18.5	7.2	1913	Boston, Mass.
49	221806	MDIN	Ga. s.	Eloise II	25	20	42.7	14.5	4.1	1921	Jacksonville, Fla.
50	218201	-----	Ga. s.	Elsana III	21	14	52.4	12.3	5.7	1914	New London, Conn.
51	219191	LTNW	Ga. s.	Elsara	33	28	47.5	14.0	6.7	1919	Camden, N. J.
52	224036	-----	Ga. s.	Elsart	43	26	53.8	15.8	5.6	1925	Biddford, Me.
53	208047	-----	Ga. s.	Elsie	41	28	59.6	15.7	5.1	1910	New Orleans, La.
54	107467	KPFG	Ga. s.	Elsie B	36	29	73.0	12.2	5.7	1899	New York, N. Y.
55	227907	MIBC	Ol. s.	Elsie Fenimore	63	43	76.2	14.1	6.8	1928	Camden, N. J.
56	107643	-----	Ga. s.	Elske	18	15	49.6	13.3	7.0	1900	Marblehead, Mass.
57	212466	-----	Ga. s.	Elske	20	13	46.0	12.7	5.5	1914	Pocomoke City, Md.
58	207735	-----	Ga. s.	Elviro	16	12	41.0	11.0	6.5	1910	Sharptown, Md.
59	224306	-----	Ga. s.	Emerald	16	12	42.0	14.0	4.3	1924	Oakland, Calif.
60	207730	-----	Ga. s.	Emerem	18	16	45.0	10.2	5.4	1910	New York, N. Y.
61	200142	-----	Ga. s.	Emille S	29	21	54.0	14.0	5.5	1903	Clinton, Conn.
62	202220	-----	Ga. s.	Emly Jane	16	16	45.8	13.2	5.7	1905	South Boston, Mass.
63	227602	-----	Ga. s.	Emmellne	21	18	40.5	11.5	4.9	1928	Seattle, Wash.
64	226460	-----	Ga. s.	Empress	19	16	44.7	14.5	6.0	1927	Galesville, Md.
65	208467	LBVT	Ga. s.	ENCHANTRESS	191	171	118.4	27.1	16.6	1911	Neponset, Mass.
66	229422	-----	Ga. s.	Enchantress II	17	16	37.2	9.8	5.3	1930	Seattle, Wash.
67	221338	MCTR	Ga. s.	Enchantress III	106	90	78.0	18.0	9.3	1921	Camden, N. J.
68	228389	MHGC	Ga. s.	Encore	20	13	40.2	11.5	5.7	1929	Bayonne, N. J.
69	229851	-----	Ga. s.	Endymion	38	35	62.0	16.0	9.5	1930	Los Angeles, Calif.

1 Formerly schooner Frolo.
 2 Formerly ga. y Pasado Manana.
 3 Formerly ga. y. Virginia D.
 4 Formerly ga. y. Bud, Jr.
 5 Formerly ga. y. {a Helena II.
 {b Rapier.
 6 Formerly {a sts. Minnie May.
 {b U. S. Eng. gas. McGregor.

7 Formerly ga. y. {a Frances II.
 {b Jimetta.
 8 Formerly ga. y. {a Markiska.
 {b Hiawatha.
 9 Formerly ga. y. {a Marybud.
 {b Pamilla.
 {a Topaz IX.
 10 Formerly ga. y. {b Tosari.
 {c Stanquin.

Line No.	Crew	Horsepower	Name of owner	Home port	Address of owner
1	1	35	O. F. Chichester.....	San Francisco, Calif.	San Leandro, Calif.
2	1	40	Seattle Transfer Co. (Wash.).....	Seattle, Wash.	24 West Connecticut Street.
3	2	65	Melvin H. Lewis.....	Los Angeles, Calif.	Citizens National Bank Building.
4	2	300	R. D. Forgan.....	New York, N. Y.	Highland Park, Ill.
5	1	65	T. S. Toby.....	Seattle, Wash.	501 West Highland Drive.
6	2	b80	Wilbur E. Dow.....	Seattle, Wash.	6337 Fourteenth Street N.E.
7	4	280	Hugh R. Lewis.....	St. Augustine, Fla.	Care of Kirkside, St. Augustine, Fla.
8	2	45	N. J. Shupe.....	Los Angeles, Calif.	Pasadena, Calif.
9	1	40	Charles M. Thomisen.....	Seattle, Wash.	3515 East Martin Street.
10	1	24	Gifford B. Crary.....	Rochester, N. Y.	301 Water Street, Binghamton, N. Y.
11	1	60	St. Clair Ede.....	Dubuque, Iowa.	1075 Julien Avenue.
12	5	400	Norman Mayer.....	New Orleans, La.	819 Gravier Street.
13	2	550	A. V. Davis.....	New York, N. Y.	300 Park Avenue.
14	1	125	L. O. Blatchford.....	Miami, Fla.	Dallas Park Apartments.
15	2	14	J. A. Scruggs.....	Pensacola, Fla.	Box 126, Milton, Fla.
16	10	1400	Arthur V. Davis.....	New York, N. Y.	300 Park Avenue.
17	6	600	William C. Langley.....	do.	115 Broadway.
18	3	60	Josephine Kaye.....	Philadelphia, Pa.	Chester, Pa.
19	2	130	Eleanor S. Wilcox.....	Hartford, Conn.	Middletown, Conn.
20	2	75	Frederick W. Hovestad.....	Boston, Mass.	220 Marlboro Street.
21	2	35	E. L. Wolfe.....	Seattle, Wash.	411 East Seventy-first Street.
22	3	40	F. A. Eustis.....	Boston, Mass.	131 State Street.
23	2	300	O. Warner Stork.....	Miami, Fla.	West Palm Beach, Fla.
24	2	60	Elfen Corporation (Del.).....	Wilmington, Del.	2200 Shalcross Street.
25	1	80	H. O. Campbell.....	Seattle, Wash.	2330 Fifth Avenue.
26	2	32	Joseph de F. Junkin, jr.....	New York, N. Y.	39 East Fifty-first Street.
27	4	40	Frank B. Bower.....	Philadelphia, Pa.	2815 Grays Ferry Road.
28	1	400	Thomas A. Yawkey.....	New York, N. Y.	Room 2750, 420 Lexington Avenue.
29	1	280	David Lawrence.....	Washington, D. C.	2201 M Street.
30	1	40	Bennett C. Moore.....	Seattle, Wash.	4708 Forty-fifth Avenue, South West.
31	4	85	Clyde T. Balley.....	Chicago, Ill.	12 South Michigan Avenue.
32	3	100	S. Odenheimer.....	New Orleans, La.	434 Cadiz Street.
33	1	34	Lynn A. Williams.....	Chicago, Ill.	53 West Jackson Boulevard.
34	1	24	Henry Russell.....	Philadelphia, Pa.	7722 Chelwynde Avenue.
35	4	120	Elizabeth C. Kelley.....	New York, N. Y.	Bennington, Vt.
36	2	40	Edwin L. Arnold.....	Philadelphia, Pa.	Ritz-Carlton Hotel.
37	1	75	Andrew Peterson.....	New York, N. Y.	149 Pioneer Street (B.).
38	2	320	George B. Dryden.....	Chicago, Ill.	1014 South Kildare Avenue.
39	1	200	R. J. Forhan.....	New York, N. Y.	218 East Boston Post Road, Mamaroneck, N. Y.
40	1	75	H. J. Maury.....	Seattle, Wash.	Olympia, Wash.
41	1	50	C. B. Fitzgerald.....	do.	Henry Building.
42	2	18	Dr. A. F. Riggs.....	Belfast, Me.	Islesboro, Me.
43	2	350	Arthur H. Bunker.....	New York, N. Y.	51 Fifth Avenue.
44	1	80	Dwight Ellis.....	do.	14 Wall Street.
45	4	300	Louis V. Aronson.....	Newark, N. J.	86 Clinton Avenue.
46	4	220	Carter Lupton.....	Chattanooga, Tenn.	Riverview, Tenn.
47	1	b75	W. M. Grier.....	San Francisco, Calif.	Oakland, Calif.
48	4	20	John C. Piver.....	do.	558 Sacramento Street.
49	1	32	W. B. Hunt.....	Savannah, Ga.	Scottdale, Ga.
50	1	40	Gates W. McGarrath.....	New York, N. Y.	1 East Seventy-second Street.
51	3	34	Walter H. Snyder.....	Toledo, Ohio.	220 Michigan Street.
52	2	60	H. G. Darby.....	Wilmington, Del.	Hillendale Farms, Chadds Ford, Pa.
53	2	10	Delta Duck Club (Del.).....	New Orleans, La.	Maison Blanche Building.
54	4	125	Joseph H. Callan.....	New York, N. Y.	141 Broadway.
55	4	400	Eldridge R. F. Johnson.....	Philadelphia, Pa.	Bridgeboro Road, Moorestown, N. J.
56	1	35	Howard Douglas.....	New York, N. Y.	Great Neck, N. Y.
57	2	30	Lowell M. Palmer, jr.....	do.	103 Park Avenue.
58	1	25	Dennis Donovan.....	Perth Amboy, N. J.	314 Front Street.
59	1	b25	Cecil E. Bryan.....	Los Angeles, Calif.	Pasadena, Calif.
60	1	59	James J. Crawford.....	New York, N. Y.	Brightwaters, N. Y.
61	1	240	Herman Burgl.....	Boston, Mass.	Springfield, Mass.
62	1	15	Emma J. Meyer.....	New Bedford, Mass.	Nonquit, Mass.
63	1	154	F. D. Seymour.....	Seattle, Wash.	173 Jackson Street.
64	3	25	Frank A. Holby.....	New York, N. Y.	44 East Twenty-third Street.
65	20	125	Morgan Adams.....	Los Angeles, Calif.	626 South Spring Street.
66	1	b70	George Eastes.....	Seattle, Wash.	2619 Thirty-ninth Avenue SW.
67	5	450	Louis Burk.....	Philadelphia, Pa.	Third Street and Girard Avenue
68	9	125	Paul Henderson.....	Washington, D. C.	3201 Woodland Drive.
69	2	80	Donald W. Douglas.....	Los Angeles, Calif.	Santa Monica, Calif.

¹¹ Formerly ga. y. Mayo II.
¹² Formerly ga. y. Gulma.
¹³ Formerly ga. y. ^a Scarus.
¹³ Formerly ga. y. ^b Azile.
¹⁴ Formerly ga. y. Rascal.
¹⁵ Formerly ga. y. ^a Alpha.
¹⁵ Formerly ga. y. ^b Bess.

¹⁶ Formerly ga. y. ^a Agatha.
¹⁶ Formerly ga. y. ^b America.
¹⁷ Formerly ga. y. Onira.
¹⁸ Formerly ga. y. Mingarell.
¹⁹ Formerly ga. y. ^a Enchantress.
¹⁹ Formerly ga. y. ^b Katoura II.
^{*} Formerly ga. y. Tringa.

Line No.	Official No.	Signal letters	Rig	Name of yacht	Tonnage		Register dimensions			When built	Where built
					Gross	Net	Length	Breadth	Depth		
MOTOR YACHTS—Continued											
1	212346	LDMQ	Ga. s.	Ensign.....	30	23	64.1	11.3	5.7	1914	West Lynn, Mass.....
2	211531		Ga. s.	Fola.....	32	16	55.7	12.6	5.5	1912	Salem, Ore.....
3	207059		Ga. s.	Eolis.....	18	15	44.1	10.2	7.4	1909	Stamford, Conn.....
4	229686		Ga. s.	Ernim.....	10	9	30.3	8.2	4.7	1930	Seattle, Wash.....
5	200691		Ga. s.	Ervilla.....	41	29	62.0	13.4	7.3	1911	Cleveland, Ohio.....
6	228490		Ga. s.	Eryholme.....	20	13	46.0	11.5	5.4	1929	City Island, N. Y.....
7	229447		Ga. s.	Eryholme.....	53	36	72.3	14.2	6.9	1930	Quincy, Mass.....
8	229530		Ga. s.	Escape.....	17	12	43.5	11.2	5.0	1930	Clason Point, N. Y.....
9	223009	MFDC	Ga. s.	Esmond.....	37	25	58.0	13.0	5.4	1923	Bristol, R. I.....
10	210054	LCKS	Ga. s.	Esolanie.....	62	51	85.2	13.4	7.3	1911	East Portchester, Conn.....
11	210329	LCMT	Ga. s.	Esperanza.....	40	27	63.1	17.2	8.0	1912	Easton, Md.....
12	217258		Ga. s.	Estelle G.....	17	13	48.9	10.5	3.9	1914	Terminal Island, Calif.....
13	227123		Ga. s.	Esther.....	20	16	49.0	12.0	5.8	1911	Nyaek, N. Y.....
14	228428		Ga. s.	Estudiante.....	25	17	46.5	12.0	5.6	1929	Miami, Fla.....
15	217169		Ga. s.	Ethel Louise.....	19	12	41.4	11.1	3.9	1918	Racine, Wash.....
16	203493	KVPL	Ga. s.	Ethels.....	25	17	66.0	10.0	6.5	1905	East Greenwich, R. I.....
17	228172		Ga. s.	Eugenia.....	16	12	44.8	10.7	5.1	1929	Port Clinton, Ohio.....
18	203579	KVQF	Ga. s.	Eunice M.....	49	45	75.2	14.0	6.1	1906	New York, N. Y.....
19	225859		Ga. s.	Eutaw.....	24	16	50.3	10.0	6.1	1926	Gravenhurst, Canada.....
20	224030		Ga. s.	Eva.....	21	16	54.0	10.8	4.6	1916	Wayzata, Minn.....
21	229895		Ga. s.	Eva.....	27	21	51.8	15.6	5.1	1930	Biloxi, Miss.....
22	216699		Ol. s.	Evalline.....	44	23	58.5	14.5	6.1	1917	Chicago, Ill.....
23	229842		Ga. s.	Evaness.....	29	23	51.8	12.0	5.9	1929	Wilmington, Del.....
24	13255		Ga. s.	Evelyn II.....	23	22	58.2	13.0	5.6	1913	Bayshore, N. Y.....
25	20864		Ga. s.	Evelyn V.....	61	41	72.1	13.6	7.7	1927	Annapolis, Md.....
26	225759		Ga. s.	Evening Star.....	48	32	68.5	13.0	7.3	1926	New York, N. Y.....
27	201063		Ga. s.	Everglade.....	257	217	111.0	23.0	4.0	1904	Jensen, Fla.....
28	127390	LHDW	Ga. s.	Eylan.....	28	25	51.2	17.2	5.0	1899	Tottenville, N. Y.....
29	228322		Ga. s.	Ezygoin.....	18	15	38.0	11.3	5.5	1929	Wilmington, Del.....
30	229682		Ga. s.	Ezygoin II.....	21	16	43.9	11.5	5.6	1930	do.....
31	213167		Ga. s.	Explorer.....	18	12	44.8	10.6	3.9	1910	Chicago, Ill.....
32	229559		Ga. s.	Fairplay.....	22	15	48.2	12.0	4.7	1927	Los Angeles, Calif.....
33	223850		Ga. s.	Faith.....	31	21	62.5	12.0	5.9	1924	Seattle, Wash.....
34	226191	MGJS	Ol. s.	Faith.....	147	93	86.8	25.1	11.4	1926	Essex, Mass.....
35	221670	MDGB	Ga. s.	Faithful.....	79	54	104.3	14.9	8.3	1917	Bayonne, N. J.....
36	120244		Ga. s.	Falcon.....	21	13	48.5	16.4	4.6	1876	Mauricetown, N. J.....
37	220471	MBGN	Ga. s.	Fame.....	21	19	55.3	12.9	5.6	1920	South Somerset, Mass.....
38	221119		Ga. s.	Fame.....	95	64	90.4	17.0	10.2	1921	New York, N. Y.....
39	226963		El. s.	Fan Kwal.....	23	18	58.2	14.0	5.5	1927	Greenport, N. Y.....
40	207601		Ga. s.	Fantasy.....	24	20	47.5	11.5	5.8	1910	New Bedford, Mass.....
41	226483		Ga. s.	Fantasy.....	143	97	98.8	19.0	9.3	1927	City Island, N. Y.....
42	218725		Ga. s.	Faraway.....	7	6	28.5	9.1	4.3	1919	Seattle, Wash.....
43	226135		Ga. s.	Farwe.....	19	15	45.0	10.5	5.0	1926	Wilmington, Del.....
44	225752		Ga. s.	Faun.....	10	9	35.4	9.1	4.7	1926	Seattle, Wash.....
45	227989		Ol. s.	Fayanne II.....	29	19	49.5	12.2	6.3	1928	Keyport, N. J.....
46	229677		Ga. s.	Fayth.....	21	14	41.0	11.3	6.9	1921	Hong Kong, China.....
47	227213		Ga. s.	Fearless.....	17	13	45.8	12.4	7.0	1927	Wiscasset, Me.....
48	228816		Ol. s.	Fearless II.....	62	42	61.4	17.6	7.8	1929	Winthrop, Mass.....
49	209797	LCJH	Ga. s.	Felicia.....	150	102	111.4	18.5	10.1	1912	New York, N. Y.....
50	222159		Ga. s.	Felicia.....	41	32	64.7	14.0	5.5	1923	Sausalito, Calif.....
51	225970		Ga. s.	Felicia.....	17	11	44.6	11.5	4.7	1926	Stamford, Conn.....
52	220950		Ga. s.	Fellowship.....	11	7	38.9	9.1	4.3	1920	Seattle, Wash.....
53	228567		Ga. s.	Felopa.....	60	41	72.1	13.6	7.7	1920	Annapolis, Md.....
54	210208		Ga. s.	Fenwood.....	16	11	47.0	11.4	4.0	1912	Chicago, Ill.....
55	228937		Ga. s.	Fiddler.....	17	12	43.5	11.2	5.0	1927	Clason Point, N. Y.....
56	226209		Ga. s.	Fiji II.....	20	17	44.6	10.7	5.2	1926	Port Clinton, Ohio.....
57	224722		Ga. s.	Fifty-Fifty.....	29	23	48.0	13.0	5.5	1918	New York, N. Y.....
58	223638		Ga. s.	Firefly.....	21	17	48.5	10.8	5.6	1924	do.....
59	223902		Ga. s.	Firefly.....	39	27	65.0	14.0	6.3	1924	do.....
60	215355		Ol. s.	Firenze.....	48	32	84.3	12.1	6.9	1917	do.....
61	155445		Ga. s.	Fish Hawk.....	16	15	41.5	13.0	5.0	1902	South Boston, Mass.....
62	228724		Ga. s.	Fish Hawk II.....	22	19	47.5	14.7	7.5	1929	South Bristol, Me.....
63	204083	KWCF	Ga. s.	Flamingo.....	23	21	41.3	15.2	7.2	1907	Brooklyn, N. Y.....
64	211847	LDHT	Ga. s.	Flamingo.....	84	57	64.0	20.7	8.3	1913	Camden, N. J.....
65	202124		Ga. s.	Flaneur.....	17	15	43.2	14.0	4.8	1905	Patchogue, N. Y.....

1 Formerly (a) ga. y. Eolis.
 (b) Cuban ga. y. Eolis.
 2 Formerly ga. y. Magnolia.
 3 Formerly ga. y. Isabel.
 (a) Mousquetaire.
 (b) Jessica.
 4 Formerly ga. y. (c) Lady Arden.
 (d) Scotlan.
 (e) Lagoda.
 (f) Betty B.

5 Formerly ga. y. Crescent.
 6 Formerly ga. y. Hermina.
 (a) S. C. 95.
 (b) Service.
 7 Formerly ga. y. Speeljacks.
 8 Formerly ga. y. Saramar II.
 (a) A. C. F.
 (b) Acacia.
 9 Formerly British ga. y. Fayth.
 10 Formerly ga. y. Lady Betty.

Line No.	Crew	Horsepower	Name of owner	Home port	Address of owner
1	2	70	T. F. Cousins.....	New York, N. Y.....	373 De Kalb Avenue (B).
2	2	80	J. D. Kilkenny.....	Los Angeles, Calif.....	2307 Wellington Road.
3	2	175	W. M. Creagh.....	Detroit, Mich.....	Oakley Park Walled Lake.
4	1	40	Henry A. Burd.....	Seattle, Wash.....	1420 North Forty-fifth Street.
5	2	100	John J. Murdock.....	New York, N. Y.....	Broadway and Forty-seventh Street.
6	1	b 60	Robert C. Ream.....	do.....	920 Fifth Avenue.
7	4	b 500	do.....	do.....	Do.
8	1	300	B. K. Stevens.....	do.....	Cedarhurst, L. I., N. Y.
9	2	250	Clarence Whitman.....	do.....	21 East Twenty-sixth Street.
10	5	300	William S. Gubelman.....	do.....	7201 Fourth Avenue (B).
11	4	125	S. W. Parish.....	Port Arthur, Tex.....	Care M. B. Riggs, Beaumont, Tex.
12	1	56	Al. Wilson.....	Los Angeles, Calif.....	804 North Cherokee, Hollywood, Calif.
13	2	40	Samuel Margolis.....	New York, N. Y.....	77 Second Avenue.
14	3	200	Flier-Cleveland Co. (Fla.).....	Miami, Fla.....	Seybold Building.
15	2	50	Leigh Bancroft.....	New Orleans, La.....	Canal Bank Building.
16	2	80	Ethelsa Corporation (N. Y.).....	New York, N. Y.....	New Rochelle, N. Y.
17	1	200	Galveston Wharf Co. (Tex.).....	Galveston, Tex.....	2323 Avenue B.
18	4	100	Charles E. Penny.....	Philadelphia, Pa.....	York and Brook Road, Abington, Pa.
19	2	300	Wharton Sinkler.....	do.....	Land Title Building.
20	1	80	N. H. Scheldrup.....	St. Paul, Minn.....	Minneapolis, Minn.
21	2	65	Mary Nuccio.....	New Orleans, La.....	328 South Rocheblave Street.
22	2	50	Norman E. Bonner.....	Boston, Mass.....	Adams Hotel, Denver, Colo.
23	5	350	Joseph Haft.....	New York, N. Y.....	1385 Broadway.
24	1	58	Arthur W. Middleton.....	do.....	Bay Shore, N. Y.
25	5	300	Willis K. Jackson.....	Buffalo, N. Y.....	827 Delaware Avenue.
26	4	360	Blanche F. Demmert.....	Philadelphia, Pa.....	1847 Wynnswood Road, Overbrook.
27	10	250	Robert Means Thompson.....	Key West, Fla.....	601-603 Duval Street.
28	1	110	Charles S. Ullman.....	Los Angeles, Calif.....	Balboa, Calif.
29	2	25	F. A. Dunsmoor.....	Minneapolis, Minn.....	Yeates Building.
30	2	200	John Q. Farrell.....	Cleveland, Ohio.....	736 Prospect Avenue.
31	3	50	do.....	do.....	Do.
32	3	400	J. A. Cornelius.....	Los Angeles, Calif.....	Beverly Hills, Calif.
33	2	500	Douglas MacLean.....	do.....	Do.
34	7	100	Courtland S. Brown.....	do.....	434 South Rossmore Avenue.
35	6	440	George Hannon.....	Philadelphia, Pa.....	43 South Congress Avenue, Atlantic City, N. J.
36	1	28	Stamford Council, Boy Scouts of America (Conn.).....	Bridgeport, Conn.....	Stamford, Conn.
37	2	40	Harold I. Sewell.....	San Juan, P. R.....	Barrio Boca del Rio Naguabo, P. R.
38	6	500	Albert Paek.....	Chicago, Ill.....	Southmore Hotel.
39	1	425	Henry H. Rogers.....	New York, N. Y.....	Southampton, N. Y.
40	1	28	Edgar B. Hammond.....	New Bedford, Mass.....	179 North Water Street.
41	8	b 400	Joseph D. Frankel.....	New York, N. Y.....	50 Broad Street.
42	1	16	Cecilia H. Ames.....	Seattle, Wash.....	7000 Seaview Terrace.
43	2	95	R. P. Stevens.....	New York, N. Y.....	120 Broadway.
44	1	120	A. A. Gray.....	Seattle, Wash.....	407 Newton Street.
45	2	60	Everett E. Jackson, Jr.....	Baltimore, Md.....	Citizens Bank Building.
46	3	18	John Dent, Jr.....	Los Angeles, Calif.....	Ventura, Calif.
47	2	40	Ralph Williams.....	Boston, Mass.....	Dover, Mass.
48	3	120	E. B. Phillips.....	do.....	Georges Mills, N. H.
49	10	200	Jesse H. Metcalf.....	Providence, R. I.....	15 Westminster Street.
50	2	200	George A. Kohn.....	San Francisco, Calif.....	600 Bush Street.
51	1	200	Abner Morse.....	Boston, Mass.....	Brookline, Mass.
52	1	30	Ida May Stewart.....	Seattle, Wash.....	5632 Twentyleth Avenue NW.
53	3	200	Paxton Mendelssohn.....	Detroit, Mich.....	2428 Buhl Building.
54	2	35	P. K. Olsen.....	Miami, Fla.....	Box 173.
55	2	b 130	George J. Stockly.....	New York, N. Y.....	Room 904, 24 Broad Street.
56	3	130	Fred Riebel, Jr.....	Toledo, Ohio.....	Box 150, Station (B).
57	1	40	W. E. Boyne.....	New York, N. Y.....	Babylon, N. Y.
58	2	180	Herbert H. Tinkham.....	do.....	Amityville, N. Y.
59	3	200	Joanna Wharton Lippincott.....	Philadelphia, Pa.....	1712 Spruce Street.
60	5	540	F. Eugene Dixon.....	do.....	1128 Walnut Street.
61	1	25	John T. Creagh.....	Boston, Mass.....	Brookline, Mass.
62	2	24	Eleanor Saltonstall.....	do.....	Newton, Mass.
63	2	18	Bart Darrass.....	New York, N. Y.....	130 Grand Place, Arlington, N. J.
64	3	100	David Rumsey.....	do.....	44 Wall Street.
65	1	12	Edward M. Hunt.....	Philadelphia, Pa.....	Care Trenton Banking Co., Trenton, N. J.

¹¹ Formerly ga. y. Hylloa.
¹² Formerly ga. y. Mona.
¹³ Formerly ga. y. Sea Miss.
¹⁴ Formerly ga. y. Lydla II.
¹⁷ Formerly U. S. Navy ga. s. 5058.

¹⁸ Formerly ga. y. Oulal.
¹⁹ Formerly ga. y. Two Brothers.
²⁰ Formerly ga. y. (a) Nahmeoka.
 (b) Alona.

Line No.	Official No.	Signal letters	Rig	Name of yacht	Tonnage		Register dimensions			When built	Where built
					Gross	Net	Length	Breadth	Depth		
MOTOR YACHTS— Continued											
1	223178		Ga. s.	Flash	36	24	63.3	12.6	5.6	1923	Milwaukee, Wis.
2	212170		Ga. s.	¹ Flavla	20	13	44.9	11.1	5.3	1914	New York, N. Y.
3	218211	LRKJ	Ga. s.	Fleet	50	41	78.5	12.7	7.8	1918	Neponset, Mass.
4	209924		Ga. s.	Fli Hawk	35	19	74.7	12.1	6.2	1912	Boothbay Harbor, Me.
5	208867	LCBG	Ga. s.	Flora Del Mar	34	20	64.0	14.1	8.3	1911	do.
6	224637		Ol. s.	² Floaljo	37	25	57.5	12.2	6.8	1925	Baltimore, Md.
7	225576		Ga. s.	Florita II	39	27	57.7	14.0	6.1	1926	Bayonne, N. J.
8	212057	LDKC	Ga. s.	³ Florazel	8	5	40.0	8.5	3.5	1914	Atlantic City, N. J.
9	212246	LDMB	Ga. s.	FLORENCE	199	118	134.2	20.0	9.5	1914	Neponset, Mass.
10	210326		Ga. s.	Florence F	19	13	49.8	11.2	4.2	1909	Detroit, Mich.
11	229325		Ga. s.	Florence Ellen	11	10	30.5	9.1	4.6	1929	Seattle, Wash.
12	225789		Ga. s.	⁶ Florencia	22	15	46.4	11.6	5.7	1926	Los Angeles, Calif.
13	226299	MGKN	Ol. s.	Florida	33	29	47.2	14.2	3.8	1927	Jacksonville, Fla.
14	213503		Ol. s.	Florimor	41	36	47.2	14.6	5.7	1915	Brooklyn, N. Y.
15	120951	KMRH	Ga. s.	⁷ Flying Cloud	27	25	53.0	15.5	6.3	1893	Boston, Mass.
16	223736		Ga. s.	Flying Cloud III	31	21	57.2	15.7	7.4	1924	Boothbay Harbor, Me.
17	225595		Ga. s.	⁸ Flying Eagle	16	12	43.9	12.0	6.7	1926	East Boothbay, Me.
18	224765		Ga. s.	Flying Fish	20	14	50.5	12.0	7.5	1925	Bath, Me.
19	228296		Ga. s.	Flying Fish	14	11	38.0	9.1	4.4	1929	Seattle, Wash.
20	215028		Ga. s.	⁹ Flying Mist	26	25	55.8	13.8	9.2	1917	City Island, N. Y.
21	206625	LCHN	Ga. s.	¹⁰ Flying Scud	22	21	54.5	15.5	5.3	1909	Bay Shore, N. Y.
22	224868		Ga. s.	¹¹ Flytle	20	14	50.5	12.0	7.5	1925	Bath, Me.
23	214339		Ga. s.	Folly	17	12	41.1	13.4	6.4	1916	Camden, Me.
24	224691		Ga. s.	¹² Folly	25	15	47.2	12.9	5.3	1925	San Francisco, Calif.
25	214188		Ga. s.	Fontinalis	27	14	57.8	14.1	8.7	1916	East Boothbay, Me.
26	226849		Ga. s.	¹³ Fontinalis II	67	57	80.0	19.5	12.0	1927	Shelburne, N. S.
27	219797	LWCT	Ga. s.	Fortuna	105	85	69.8	19.4	7.3	1920	South Jacksonville, Fla.
28	204044		Ga. s.	Fortuna II	47	42	57.0	17.0	5.0	1907	Boston, Mass.
29	228977		Ga. s.	¹⁴ Four Sisters	22	15	43.8	12.3	5.1	1929	Bay City, Mich.
30	207639		Ga. s.	¹⁵ Fourwinds	20	18	51.2	11.2	5.0	1910	Bay Shore, N. Y.
31	210350		Ga. s.	¹⁶ Four Winds	201	103	101.2	21.0	7.2	1912	Tottenville, N. Y.
32	223459	MGLK	Ga. s.	¹⁷ Fourwinds	19	16	45.5	14.1	5.8	1923	Stockton, Calif.
33	228801		Ga. s.	Four Winds	20	18	41.1	13.9	5.8	1929	South Bristol, Me.
34	212514	LDNP	Ga. s.	Framallin	43	29	56.7	16.4	5.4	1914	Monroe, Fla.
35	210058		Ga. s.	Francella	23	13	53.6	12.1	6.2	1912	Wiscasset, Me.
36	227067		Ga. s.	Francelle	20	17	44.6	10.7	3.2	1927	Port Clinton, Ohio.
37	223719		Ga. s.	Frances	44	36	58.1	14.3	6.5	1924	do.
38	229765	MHVD	Ga. s.	Frances	29	19	48.5	12.6	6.1	1930	Bayonne, N. J.
39	225397		Ga. s.	Frances A.	18	16	45.0	10.0	5.8	1926	Oakland, Calif.
40	224851		Ga. s.	Frances R.	24	20	47.7	14.5	5.1	1925	Tottenville, N. Y.
41	229158		Ga. s.	Frances II	16	12	44.8	10.7	5.1	1929	Port Clinton, Ohio.
42	215134		Ga. s.	Frances III	40	34	60.0	14.0	6.7	1917	New York, N. Y.
43	225903		Ga. s.	¹⁸ Frances	29	40	53.0	12.7	4.8	1926	Bay City, Mich.
44	227627		Ga. s.	Frances S. III	60	41	72.1	13.6	7.7	1928	Annapolis, Md.
45	213539		Ga. s.	Franceda	23	21	53.2	12.1	5.2	1912	Toms River, N. J.
46	229477		Ga. s.	Franjona	20	13	43.5	11.2	5.0	1930	Clason Point, N. Y.
47	201765		Ga. s.	¹⁹ Frances	16	14	59.5	9.2	4.8	1905	Clinton, Iowa.
48	229511		Ga. s.	Freba	70	48	73.0	15.6	6.9	1929	Morris Heights, N. Y.
49	229215		Ga. s.	Frederica II	36	29	47.5	14.5	5.0	1929	Brunswick, Ga.
50	225797	MGDS	Ga. s.	Freedom	156	136	95.9	19.0	9.2	1926	Camden, N. J.
51	221352		Ga. s.	²⁰ Freedom	21	17	45.3	12.1	4.6	1921	Keyport, N. J.
52	226606	MGLV	Ga. s.	²¹ Freeluja	36	25	65.6	12.4	6.1	1926	Boston, Mass.
53	201056		Ga. s.	Friendship III	17	10	40.4	13.7	19.0	1904	Wiscasset, Me.
54	203136	KVLG	Ga. s.	²² Friendship	121	97	83.8	23.6	4.8	1906	Greenwich, Conn.
55	218290		Ga. s.	²³ Fritzle T	17	12	47.8	11.6	4.9	1917	New York, N. Y.
56	209291		Ga. s.	Frolic	10	11	45.0	10.0	4.5	1910	Milwaukee, Wis.
57	227582	MGTR	Ga. s.	Frolic III	48	33	71.1	12.9	6.1	1928	Camden, N. J.
58	228434		Ga. s.	Fun Runner II	39	32	58.0	13.9	6.2	1929	San Francisco, Calif.
59	228199		Ga. s.	Furlough	24	16	47.4	11.2	4.3	1928	Eau Claire, Wis.
60	228642		Ga. s.	Gadabout II	45	35	59.5	13.6	5.3	1929	Chicago, Ill.
61	223464		Ga. s.	Gadget	21	19	46.5	11.6	5.2	1929	Seattle, Wash.
62	214330		Ga. s.	²⁴ Gadree	37	22	63.4	13.0	6.5	1916	Neponset, Mass.
63	214777	LMFN	Ga. s.	Gadfly	193	159	101.2	20.6	7.3	1917	New York, N. Y.
64	229267	MHQB	Ol. s.	Gadfly II	197	162	113.7	24.8	13.0	1929	Boston, Mass.
65	223687	MFLD	Ga. s.	²⁵ Galatea	35	24	66.0	12.4	5.8	1924	do.

¹ Formerly ga. y. Frances.² Formerly ga. y. De Grasse.³ Formerly ol. y. Loleta.⁴ Formerly ga. y. Alberta II.⁵ Formerly ga. y. Anna D.⁶ Formerly ga. y. Adele.⁷ Formerly ga. s. {^a Flying Cloud.⁸ Formerly ga. s. {^b Margaret.⁹ Formerly ga. y. Madrigal.¹⁰ Formerly Ga. y. Saona.¹¹ Formerly ga. y. Hussar.¹² Formerly Ga. s. {^a Ahyee.¹³ Formerly Ga. s. {^b Clytle.¹⁴ Formerly ga. y. {^a Frevilla.¹⁵ Formerly ga. y. {^b Iris-A.¹⁶ Formerly ga. y. Micmac.¹⁷ Formerly ga. y. {^a Rambler.¹⁸ Formerly ga. y. {^b Temegan.

Line No.	Crew	Horsepower	Name of owner	Home port	Address of owner
1	3	600	Humphrey W. Chadbourne.....	New York, N. Y.....	120 Broadway.
2	1	45	Maria Geysler.....	do.....	62 Fairview Street, Huntington, N. Y.
3	5	220	E. R. Morse.....	Baltimore, Md.....	Lexington Building.
4	4	100	George Piperno.....	New York, N. Y.....	43 Exchange Place.
5	3	100	Asa B. Gardiner.....	Baltimore, Md.....	Cockeysville, Md.
6	2	200	Charles A. Cummins.....	do.....	405 Overhill Road, Roland Park.
7	2	194	J. B. D. Edge, sr.....	Wilmington, Del.....	Kennett Square, Pa.
8	1	225	Guilliam H. Clamer.....	Philadelphia, Pa.....	129 South Berkley Avenue, Atlantic City, N. J.
9	10	400	Detmer Securities Corporation (Del.).....	New York, N. Y.....	315 Fourth Avenue.
10	1	45	William S. Peters.....	Detroit, Mich.....	
11	1	50	Lioel Holmes.....	Seattle, Wash.....	1229 Third Avenue, North.
12	1	b 200	Glen O. Winget.....	Los Angeles, Calif.....	845 Keniston Avenue.
13	1	40	Robert P. Nelms.....	Jacksonville, Fla.....	Box 840.
14	1	60	Edmund C. Gaskill.....	Philadelphia, Pa.....	Guarantee Trust Building, Atlantic City, N. J.
15	3	48	E. L. Robinson.....	Mobile, Ala.....	Ashland Place.
16	1	45	Lawrence Grinnell.....	New Bedford, Mass.....	South Dartmouth, Mass.
17	2	25	F. S. Pratt.....	Boston, Mass.....	49 Federal Street.
18	1	20	Robert P. Noble.....	Bridgeport, Conn.....	Greenwich, Conn.
19	1	200	F. H. Brownell, jr.....	Seattle, Wash.....	R. F. D. 1, The Highlands.
20	3	15	O. M. Mitchel, jr.....	New York, N. Y.....	Mamaroneck, N. Y.
21	2	24	Horace C. Hunt.....	Boston, Mass.....	290 Washington Street.
22	2	20	B. Devereux.....	do.....	22 West Cedar Street.
23	2	20	Nathaniel T. Guernsey.....	Vineyard Haven, Mass.....	Edgartown, Mass.
24	1	170	Joseph Marino.....	San Francisco, Calif.....	515 Marina Boulevard.
25	3	40	Matthew P. Whittall.....	New Bedford, Mass.....	Worcester, Mass.
26	6	80	Matthew P. Whittall.....	do.....	Worcester, Mass.
27	4	120	Richmond Talbot.....	New York, N. Y.....	52 William Street.
28	2	37	do.....	do.....	Do.
29	2	75	Harry C. Milligan.....	Detroit, Mich.....	Hotel Leland.
30	1	60	May Kernan.....	New York, N. Y.....	Bay Berry Point, Islip, N. Y.
31	5	150	Samuel M. Nicholson.....	Providence, R. I.....	Nicholson File Co.
32	1	b 22	Stanley G. Harris.....	San Francisco, Calif.....	Mills Building.
33	1	40	Frank Jewett Mather, jr.....	Philadelphia, Pa.....	Princeton, N. J.
34	2	75	Clarkson Coal & Dock Co. (Del.).....	St. Paul, Minn.....	1310 Merchant National Bank Building.
35	3	50	W. J. Sommers.....	New York, N. Y.....	Long Island City, N. Y.
36	1	150	Robert E. Hanley.....	Baltimore, Md.....	York, Pa.
37	3	320	G. H. Wood.....	Detroit, Mich.....	Elm Avenue, Monroe, Mich.
38	1	250	John H. White.....	Hartford, Conn.....	227 Girard Avenue.
39	1	b 100	Randolph W. Apperson.....	San Francisco, Calif.....	Pleasanton, Calif.
40	2	60	Frank L. Bailey.....	New York, N. Y.....	74 Hancock Street (B.).
41	1	400	Franklin Simon.....	do.....	414 Fifth Avenue.
42	3	65	Daniel Tatum, Estate of.....	do.....	Manhasset, N. Y.
43	1	120	William M. Marshall.....	Mobile, Ala.....	Care Battle House.
44	5	300	Paul W. Seller.....	Detroit, Mich.....	2432 Boston Boulevard.
45	2	45	Wilhelmina Dobbins.....	Perth Amboy, N. Y.....	Red Bank, N. J.
46	1	b 140	F. L. Hayes.....	New York, N. Y.....	Port Washington, Long Island, N. Y.
47	2	40	D. W. Kimberly.....	Des Moines, Iowa.....	Davenport, Iowa.
48	3	250	W. S. Barstow.....	New York, N. Y.....	Elm Point, Great Neck, Long Island, N. Y.
49	4	100	Philip Berolzheimer.....	Brunswick, Ga.....	New York, N. Y.
50	9	350	A. J. Fay.....	Boston, Mass.....	Lowell, Mass.
51	2	145	J. Ralph Jacoby.....	New York, N. Y.....	44 West Seventy-second Street.
52	5	450	George Jackson Hill.....	Boston, Mass.....	19 Commonwealth Avenue.
53	1	32	Myron R. Durham.....	New Haven, Conn.....	291 Townsend Avenue.
54	3	280	Fred Roberts.....	Tampa, Fla.....	General delivery, Fort Myers, Fla.
55	2	85	Eleanor Louise Turck.....	Jacksonville, Fla.....	Ortega, Fla.
56	1	30	Louis H. Lothridge.....	Tampa, Fla.....	4703 Bayshore Boulevard.
57	4	1,000	Walter P. Chrysler.....	New York, N. Y.....	347 Madison Avenue.
58	1	200	Emmett B. Wheeler.....	Los Angeles, Calif.....	Beverly Hills, Calif.
59	1	700	P. M. Gelatt.....	Miami, Fla.....	Miami Beach, Fla.
60	2	360	T. O. Dunlap.....	Cincinnati, Ohio.....	Mercantile Library Building.
61	1	150	T. Harry Gowman.....	Seattle, Wash.....	Care Hotel Gowman.
62	2	90	George W. Gair.....	Bridgeport, Conn.....	Greens Farms, Conn.
63	9	100	Frederick H. Rawson.....	Chicago, Ill.....	38 South Dearborn Street.
64	14	275	Frederick H. Rawson.....	do.....	Do.
65	3	330	Francis W. Fabyan.....	Boston, Mass.....	45 Franklin Street.

¹⁵ Formerly ga. y. Efra
¹⁶ Formerly ga. y. Silouan.
¹⁷ Formerly ga. y. {^a Karl.
¹⁸ Formerly ga. y. {^b Mariba.
¹⁹ Formerly ga. y. Frances A. VII.
²⁰ Formerly ga. s. Margaret.
²¹ Formerly ga. s. {^a Vixen.
²² Formerly ga. s. {^b Rae II.

²³ Formerly ga. y. {^a Albador.
²⁴ Formerly ga. y. {^b Poule D'Eau II.
²⁵ Formerly {^a ga. y. Onawa II.
²⁶ Formerly {^b ga. y. Day Dream.
²⁷ Formerly ga. y. Sunbeam III.
²⁸ Formerly ga. y. s. Albion.
²⁹ Formerly ga. y. {^a Geraldine.
³⁰ Formerly ga. y. {^b Cythlen.
³¹ Formerly ga. y. {^c Balklim.

Line No.	Official No.	Signal letters	Rig	Name of yacht	Tonnage		Register dimensions			When built	Where built
					Gross	Net	Length	Breadth	Depth		
MOTOR YACHTS—											
Continued											
							<i>Feet</i>	<i>Feet</i>	<i>Feet</i>		
1	226641	MGNF	Ga. s.	Galatea.....	14	12	40.1	13.2	5.3	1927	Essex, Conn.....
2	228246		Ga. s.	¹ Galatea.....	19	15	55.0	12.4	6.9	1900	Stockholm, Sweden
3	224419		Ga. s.	Gale.....	10	9	34.1	9.7	4.0	1922	Seattle, Wash.....
4	216013	LJRQ	Ga. s.	² Gallardo.....	65	37	82.9	15.5	6.1	1917	San Francisco, Calif.
5	214148		Ga. s.	Gallivant.....	34	30	54.3	16.0	5.3	1915	Bay Head, N. J.....
6	202442	KVBT	Ga. s.	Gamboller.....	20	17	55.8	11.4	5.0	1905	New York N. Y.....
7	204641	KWJG	Ga. s.	Gannet.....	28	16	56.9	12.6	4.7	1907	Quincy, Mass.....
8	210553		Ga. s.	Gardenia II.....	27	27	50.4	11.0	6.1	1912	West Lynn, Mass.....
9	223354		Ga. s.	³ Gar, sr.....	36	24	68.5	11.5	7.0	1923	Algonac, Mich.....
10	3713		Ga. s.	⁴ Gaviota.....	18	15	48.0	13.5	6.8	1897	East Boothbay, Me.....
11	206466		Ga. s.	⁵ Gaviota.....	16	12	42.9	9.8	5.6	1909	Boston, Mass.....
12	218807		Ga. s.	⁶ Gazeka.....	19	13	34.2	13.5	4.9	1906	Vancouver, British Columbia.
13	227507		Ga. s.	⁷ Gee Gee.....	17	11	43.0	11.0	5.0	1928	New York, N. Y.....
14	227797	MGWC	Ga. s.	Gem.....	98	66	99.9	17.2	7.0	1928	Vegesack, Germany.....
15	221595		Ga. s.	Genesta.....	16	13	32.9	15.0	4.7	1908	San Francisco, Calif.
16	227328		Ga. s.	Genevieve II.....	20	17	44.6	10.7	5.2	1928	Port Clinton, Ohio.....
17	209943		Ol. s.	⁸ Gentry.....	56	49	84.0	15.6	6.6	1911	Port Chester, N. Y.....
18	228669		Ga. s.	⁹ Georgiana.....	18	15	38.0	11.3	5.5	1929	Wilmington, Del.....
19	229036	MJBP	Ga. s.	Geredna.....	49	33	69.2	13.5	5.8	1930	Stamford, Conn.....
20	229629		Ga. s.	Gernemar III.....	21	19	44.8	10.7	5.1	1930	Port Clinton, Ohio.....
21	86461		Ga. s.	Gertrude.....	7	7	30.0	14.0	2.9	1899	Liverpool, Tex.....
22	215237	LHKQ	Ol. s.	¹⁰ Gertrude.....	17	12	37.8	11.1	5.3	1914	Port Clinton, Ohio.....
23	221238	MOSH	Ga. s.	Gertrude.....	54	50	71.4	19.3	8.9	1921	Boston, Mass.....
24	218687		Ga. s.	Gertrude.....	15	13	46.5	14.2	3.7	1907	Solomons, Md.....
25	228923		Ga. s.	Gertrude II.....	41	37	50.5	16.2	4.3	1929	Bay Head, N. J.....
26	228484		Ga. s.	Gesina II.....	18	15	38.0	11.3	5.5	1929	Wilmington, Del.....
27	225949		Ga. s.	Gesine.....	19	16	44.4	13.8	5.5	1926	Manitowoc, Wis.....
28	227305		Ga. s.	Gesture.....	20	12	45.5	11.5	4.0	1928	Blidesford, Me.....
29	223088	MFDW	Ol. s.	Gilnockie.....	71	64	88.7	16.0	6.5	1923	Stamford, Conn.....
30	225501		Ga. s.	Gilwin.....	11	10	35.1	9.1	4.7	1925	Seattle, Wash.....
31	225313	MFWC	Ga. s.	¹¹ Ginger-Dot-Jr.....	39	27	57.7	14.0	6.1	1926	Bayonne, N. J.....
32	221791		Ga. s.	Gipsy Girl.....	40	34	57.0	17.0	8.6	1921	Los Angeles, Calif.....
33	223061		Ga. s.	¹² Gitana.....	39	33	63.2	13.0	6.0	1923	Lynn, Mass.....
34	221080		Ga. s.	Gladiator.....	26	17	48.8	13.0	6.8	1921	Wilmington, Calif.....
35	228283		Ga. s.	¹³ Gladiar.....	37	18	57.2	13.3	6.7	1929	Thomaston, Me.....
36	228606		Ga. s.	Gladiar.....	29	19	48.5	12.6	6.1	1929	Bayonne, N. J.....
37	229255		Ga. s.	Gladys.....	24	16	47.4	12.7	6.1	1929	Brooklyn, N. Y.....
38	228629	MHKB	Ga. s.	Glencairn II.....	21	14	46.0	11.2	5.1	1929	Clason Point, N. Y.....
39	228917		Ga. s.	Glenespa.....	16	11	43.2	10.3	5.4	1929	Stuyvesant, N. Y.....
40	220026	LWNI	Ga. s.	Gloria.....	26	22	52.3	11.6	6.0	1920	Seattle, Wash.....
41	224916		Ga. s.	Gloria.....	26	21	46.5	11.5	6.2	1911	Algonac, Mich.....
42	224905		Ol. s.	¹⁴ GLORIA DALTON.....	86	67	87.0	21.0	11.2	1925	Long Beach, Calif.....
43	228229		Ga. s.	Gloria Rita.....	18	12	52.0	11.0	5.0	1917	New York, N. Y.....
44	211243		Ga. s.	Glory.....	30	26	44.1	13.7	5.6	1913	Tacoma, Wash.....
45	218307		Ga. s.	Glorybe.....	10	8	34.2	9.8	4.8	1914	Seattle, Wash.....
46	229802		Ga. s.	Golden Bantam.....	16	11	55.6	8.6	3.2	1920	Big Stone City, S. Dak.
47	208011	LBQS	Ga. s.	¹⁵ Golden Days.....	79	71	69.8	18.5	5.2	1910	Camden, N. J.....
48	229923		Ol. s.	Gomol.....	70	47	76.7	15.1	7.9	1930	Annapolis, Md.....
49	223007		Ga. s.	¹⁶ Gomol II.....	32	24	53.0	13.0	5.7	1923	Bay City, Mich.....
50	222692	MDVR	Ol. s.	GOODWILL.....	312	138	138.4	30.1	16.1	1922	Wilmington, Del.....
51	223906		Ga. s.	Goose.....	19	13	44.0	13.7	5.1	1924	Boston, Mass.....
52	211483		Ga. s.	Goose.....	22	15	43.5	11.0	7.7	1913	Quincy, Ill.....
53	223998		Ga. s.	Gosling.....	49	33	68.8	14.0	6.5	1924	Seattle, Wash.....
54	228935		Ga. s.	Gosling II.....	24	19	49.3	14.0	5.9	1929	Marblehead, Mass.....
55	229036		Ga. s.	Grace.....	29	23	51.8	12.0	5.9	1929	Wilmington, Del.....
56	216526		Ga. s.	Grace O.....	7	6	28.0	8.6	4.6	1918	Seattle, Wash.....
57	205113		Ga. s.	¹⁷ Grace O.....	22	19	55.0	11.0	5.4	1908	New York, N. Y.....
58	224848		Ga. s.	¹⁸ Grace M.....	29	20	50.1	13.1	5.5	1925	Sandusky, Ohio.....
59	223899		Ga. s.	Grace S.....	27	18	57.8	11.5	5.9	1924	New York, N. Y.....
60	206575		Ga. s.	¹⁹ Gracemere.....	52	39	74.5	14.0	6.8	1909	Port Jefferson, N. Y.....
61	227805		Ga. s.	Gracia.....	31	21	53.0	13.0	6.4	1923	Bayonne, N. J.....
62	211848		Ga. s.	Granada II.....	36	28	70.8	12.4	8.8	1912	East Port Chester, Conn.
63	225635		Ga. s.	Granada IV.....	70	48	74.0	15.1	7.5	1928	New York, N. Y.....
64	228902		Ga. s.	Grashu.....	17	12	40.8	10.0	5.2	1929	Bay City, Mich.....
65	227068		Ga. s.	Grathea II.....	30	20	54.4	12.7	5.2	1928	do.....

¹ Formerly Swedish yacht Galatea.² Formerly ga. y. Gloriana.³ Formerly ga. y. Cigarette.⁴ Formerly ^a Schooner Brynlys.⁵ Formerly ^b Half Moon.⁶ Formerly ga. y. Ruth.⁷ Formerly British ga. y. Gazeka.⁸ Formerly ga. y. ^a A'Wa.⁹ Formerly ga. y. ^b Idalia.¹⁰ Formerly ga. s. ^a Editha.¹¹ Formerly ga. s. ^b Clorita.¹² Formerly ga. s. ^c Seabee.¹³ Formerly ga. s. ^d Donosarri.¹⁴ Formerly ga. y. A. C. F.¹⁵ Formerly ga. y. ^a Queen II.¹⁶ Formerly ga. y. ^b Roamer.¹⁷ Formerly ga. y. ^c Gernemar II.

Line No.	Crew	Horsepower	Name of owner	Home port	Address of owner
1	1	25	Elton S. Wayland.....	New Haven, Conn....	Waterbury, Conn.
2	1	b 20	C. R. Tobin.....	San Francisco, Calif.	Hibernia Bank Building.
3	1	235	W. G. Bovee.....	Seattle, Wash.....	1521 Seventh Avenue.
4	5	340	Nicholas J. Gay.....	Los Angeles, Calif.	Long Beach, Calif.
5	1	50	Joseph Crine.....	Philadelphia, Pa.	Bay Head, N. Y.
6	1	40	Augustus Smith.....	New York, N. Y.....	Roselle, N. J.
7	3	50	F. C. White.....	do.....	11 Moore Street.
8	2	40	William H. Yule.....	do.....	New Rochelle, N. Y.
9	4	600	Gar Wood.....	Detroit, Mich.....	Algonac, Mich.
10	2	20	Arnold S. Kirkeby.....	Chicago, Ill.....	105 South La Salle Street.
11	2	40	Earle Clark.....	New York, N. Y.....	White Plains, N. Y.
12	3	12	Colin O. Radford & Co. (Wash.).....	Seattle, Wash.....	National Bank of Commerce Building.
13	2	130	Gorham Clifton.....	Philadelphia, Pa.....	6946 Greenhill Road, Overbrook.
14	8	1,500	William Ziegler, jr.....	New York, N. Y.....	512 Fifth Avenue.
15	1	16	Kollin Van Amburgh.....	Seattle, Wash.....	2900 Third Avenue North.
16	1	150	Walter W. Huntley.....	Buffalo, N. Y.....	29 Hodge Avenue.
17	4	b 150	J. Dale Gentry.....	Los Angeles, Calif.....	Gentry Building, San Bernardino, Calif.
18	1	100	Charles D. McDonald.....	Chicago, Ill.....	7600 South Racine Avenue.
19	3	600	Joseph E. Higgins.....	New York, N. Y.....	Rye, N. Y.
20	1	225	George B. Markle, jr.....	Philadelphia, Pa.....	Hazleton, Pa.
21	1	40	A. C. Burton.....	Houston, Tex.....	Box 272.
22	2	100	Newton H. Neustadter.....	San Francisco, Calif.....	62 First Street.
23	5	50	Bernard Bloch.....	Philadelphia, Pa.....	Twelfth and Market Streets.
24	1	25	Norman Johnson.....	New York, N. Y.....	38 East Seventieth Street.
25	1	37	Joseph Banfield.....	Perth Amboy, N. J.....	Locust, N. J.
26	1	100	John G. Dentz.....	do.....	Maywood, N. J.
27	3	25	Louis Schuette.....	Milwaukee, Wis.....	Manitowoc, Wis.
28	2	140	Wilbur E. Forbes.....	Boston, Mass.....	140 Winthrop Street, Taunton, Mass.
29	5	240	G. Prescott Knight.....	Providence, R. I.....	West Warwick, R. I.
30	2	40	Frank J. McHugh.....	Seattle, Wash.....	907 Queen Anne Avenue.
31	5	188	Frank Ballou Stearns.....	New York, N. Y.....	Hanna Building, Cleveland, Ohio.
32	2	100	G. Benton Wilson.....	Los Angeles, Calif.....	2123 West Twenty-first Street.
33	3	300	E. A. Taft.....	Boston, Mass.....	1 Federal Street.
34	1	50	Zane Grey.....	Los Angeles, Calif.....	Altadena, Calif.
35	2	600	Frederic L. Putnam.....	Boston, Mass.....	Waban, Mass.
36	1	250	F. L. Putnam & Co. (Mass.).....	do.....	111 Devonshire Street.
37	2	200	Anthony Frisco.....	New York, N. Y.....	Patchogue, N. Y.
38	2	70	Egbert Moxham.....	do.....	Great Neck, Long Island, N. Y.
39	2	48	Howard S. Almstead.....	Albany, N. Y.....	Stuyvesant, N. Y.
40	1	100	Arthur Barth.....	Seattle, Wash.....	3824 Forty-eighth Avenue NE.
41	1	110	Edward J. Ellsworth.....	Detroit, Mich.....	139 Pingree Street.
42	4	40	Victor E. Dalton.....	Los Angeles, Calif.....	542 South Figueroa Street.
43	1	150	William H. Gunther.....	New York, N. Y.....	205 Greenway North, Forest Hills, N. Y.
44	2	30	John L. Downs.....	Seattle, Wash.....	Mount Vernon, Wash.
45	1	16	L. H. Conrad.....	do.....	Westlake Avenue and Halladay Street.
46	2	129	Big Stone Canning Co. (Del.).....	Fembina, N. Dak.....	Ortonville, Minn.
47	4	50	Estate of James Elverson.....	Philadelphia, Pa.....	Broad and Callowhill Streets
48	4	360	Grace Laurence Hill.....	New York, N. Y.....	Great Neck, Long Island, N. Y.
49	1	94	G. Lawrence Hill.....	do.....	Kingspoint, N. Y.
50	25	180	Kelth Spalding.....	Los Angeles, Calif.....	Pasadena, Calif.
51	2	90	Cyrus T. Schirmer.....	Boston, Mass.....	25 Wachusett Road, Newton, Mass.
52	2	40	Henry R. MacLeod.....	New Orleans, La.....	8004 Freret Street.
53	2	330	Samuel K. Rindge.....	Los Angeles, Calif.....	814 Trust and Savings Building.
54	2	60	Geoffrey G. Whitney.....	Boston, Mass.....	Milton, Mass.
55	2	175	Frank O. Kolb.....	Miami, Fla.....	Palm Beach, Fla.
56	1	14	C. A. Wheeler.....	Seattle, Wash.....	205 Louisa Street.
57	2	150	John B. Barron.....	New York, N. Y.....	Long Beach, N. Y.
58	2	130	Theodore Bacon.....	Detroit, Mich.....	2004 Virginia Park.
59	2	360	R. C. Reynolds.....	Albany, N. Y.....	Troy, N. Y.
60	1	200	Henry K. Browning.....	New York, N. Y.....	Cooper Square.
61	2	95	James B. Moore.....	do.....	Bayside, Long Island, N. Y.
62	3	50	Mike Hogg.....	Houston, Tex.....	40' Louisiana Street.
63	6	200	Fred A. Poor.....	New York, N. Y.....	250 Park Avenue.
64	2	200	F. S. Shumaker.....	Detroit, Mich.....	16238 Ohio Avenue.
65	2	200	E. T. Strong.....	do.....	Flint, Mich.

¹¹ Formerly ga. y. {
 a Ailine.
 b Rodmar.
 c Mendota.
¹² Formerly ga. y. Romany.
¹³ Formerly ga. y. Bonita IV.
¹⁴ Formerly ga. y. Georganna.
¹⁵ Formerly ga. y. Cocopomelo.

¹⁶ Formerly ga. y. Skylark II.
¹⁷ Formerly ga. y. {
 a Dida.
 b Mary.
¹⁸ Formerly ga. y. Roblotta II
 a Mahary.
¹⁹ Formerly ga. y. {
 b Eagle.
 c U. S. R. P. 145

Line No.	Official No.	Signal letters	Rig	Name of yacht	Tonnage		Register dimensions			When built	Where built
					Gross	Net	Length	Breadth	Depth		
MOTOR YACHTS—											
Continued											
1	85985		Ga. s.	¹ Gray Goose	19	16	48.3	14.2	7.5	1887	Boston, Mass.
2	207485		Ga. s.	² Grayling	16	14	49.6	10.4	5.0	1909	Nyack, N. Y.
3	222915		Ga. s.	Grayling	21	14	60.4	10.8	5.3	1907	Detroit, Mich.
4	222785		Ga. s.	Green Wing	13	11	37.2	9.2	4.8	1923	Seattle, Wash.
5	223037		Ga. s.	³ Greensboro	24	11	48.2	16.5	3.9	1917	Camden, N. J.
6	205416		Ga. s.	⁴ Grey Goose	19	13	54.5	12.7	7.8	1908	Stamford, Conn.
7	216121		Ga. s.	⁵ Grey Goose	25	17	60.0	11.2	5.8	1918	New York, N. Y.
8	218289		Ga. s.	Grey Hound	21	14	55.6	10.5	5.0	1916	do
9	222186	MDPW	Ga. s.	⁶ Gryphon	16	11	48.0	10.0	5.4	1922	do
10	221611	MDFG	El. s.	(GUINEVERE) ○	508	345	171.2	32.5	18.7	1921	Neponset, Mass.
11	227069		Ga. s.	Gulf Breeze	54	31	68.6	14.5	6.0	1927	Rockport, Tex.
12	225100		Ga. s.	Gulf Stream	26	17	49.5	12.8	7.0	1925	Baltimore, Md.
13	225684		Ol. s.	Gull	19	13	49.0	11.6	5.2	1926	Bayonne, N. J.
14	229558	MHSG	Ga. s.	Gull	29	19	48.5	12.6	6.1	1930	do
15	225073		Ga. s.	⁷ Gunner	39	31	53.0	13.0	5.6	1925	Wilmington, Del.
16	212690		Ga. s.	Gussum	19	18	38.4	14.5	4.2	1914	Patchogue, N. Y.
17	200973		Ga. s.	Gwendolyn	7	7	32.0	9.2	4.0	1904	Seattle, Wash.
18	204195		Ga. s.	Gwendolyn II	17	15	40.7	13.7	6.8	1907	Georgetown, Wash.
19	86526		Ga. s.	Gypsy	33	31	51.0	15.1	4.7	1900	Atlantic City, N. J.
20	218543	LSBQ	Ga. s.	Gypsy	28	19	63.6	11.3	5.0	1919	Bristol, R. I.
21	221683	MDJN	Ol. s.	Gypsy ○	57	33	70.8	16.0	7.7	1921	Los Angeles, Calif.
22	225603		Ga. s.	Gypsy	10	8	31.5	9.3	4.0	1926	Seattle, Wash.
23	227588		Ga. s.	Gypsy	108	73	97.3	18.0	7.6	1928	Boston, Mass.
24	218217		Ga. s.	Gypsy III	19	17	43.3	10.9	5.5	1910	Taunton, Mass.
25	222395		Ga. s.	⁸ H. A. T.	48	44	64.7	13.2	5.8	1922	Madisonville, La.
26	229909		Ga. s.	⁹ H. L. C.	21	16	43.9	11.5	5.6	1930	Wilmington, Del.
27	96383		Ga. s.	H. Lindsay	17	10	36.7	14.5	6.2	1897	Chelsea, Mass.
28	228794	MHCT	Ol. s.	¹⁰ HAIDA	704	298	198.2	30.0	15.0	1929	Kiel, Germany
29	224874	MFTB	Ol. s.	¹¹ Halara	139	94	98.2	18.4	10.6	1925	Salisbury, Md.
30	201000		Ga. s.	Halcyon	17	17	42.0	13.8	5.0	1904	East Boothbay, Me.
31	207419		Ga. s.	Halcyon	18	16	44.0	11.2	4.6	1910	New York, N. Y.
32	223365	MFIL	Ga. s.	¹² Halcyon	58	48	78.0	20.2	9.6	1923	Shelbourne, Nova Scotia.
33	209835	LCJP	Ga. s.	Half Moon	18	18	40.0	11.0	5.8	1911	East Greenwich, R. I.
34	224043		Ga. s.	¹³ Hallmar II	31	21	53.0	13.0	6.4	1924	Bayonne, N. J.
35	220558		Ga. s.	¹⁴ Hallson II	26	10	49.8	11.8	4.1	1920	Erie, Pa.
36	120928		Ga. s.	¹⁵ Hals Holme	23	20	52.6	16.3	3.9	1893	Pocomoke City, Md.
37	228888		Ga. s.	Hannah Marie	16	12	44.8	10.7	5.1	1929	Port Clinton, Ohio
38	229640		Ga. s.	Happy Days	17	12	43.5	11.2	5.0	1930	Clason Point, N. Y.
39	287020		Ga. s.	¹⁶ Happy Hours	17	12	48.3	10.5	4.2		Unknown
40	227668		Ga. s.	Happywee	18	12	47.0	11.0	4.9	1928	New York, N. Y.
41	221987		Ga. s.	Harberta	28	22	48.1	12.1	6.5	1916	Greenwich, Conn.
42	225230	MFVL	Ol. s.	¹⁷ HARDI BIAOU	455	159	148.6	26.6	13.9	1925	Newport News, Va.
43	227257	MGRW	Ol. s.	¹⁸ HARDI BIAOU	116	119	98.1	24.4	13.8	1928	Boston, Mass.
44	224810		Ga. s.	Harlequin	18	15	45.0	13.6	6.2	1925	Bristol, R. I.
45	214454		Ga. s.	Harmar	51	35	59.2	16.0	6.0	1916	New York, N. Y.
46	227638		Ga. s.	Harmattan	15	10	47.4	10.9	4.6	1928	Bremen, Germany
47	215176	LHQP	Ga. s.	Harmony	28	15	64.1	11.4	4.9	1916	Port Clinton, Ohio
48	219058	LTGN	Ga. s.	Harmony	149	90	90.3	21.0	7.9	1919	Fort Myers, Fla.
49	220646		Ga. s.	¹⁹ Harmony	22	17	53.9	11.0	4.9	1920	Milwaukee, Wis.
50	225793		Ga. s.	Harmony	19	17	37.3	10.6	6.4	1926	Seattle, Wash.
51	229892		Ga. s.	²⁰ Harmony II	102	69	103.9	14.7	8.5	1917	Bremerton, Wash.
52	220427	MBFK	Ga. s.	Harpoon	28	23	60.0	11.2	5.8	1917	Bristol, R. I.
53	221637		Ga. s.	Harpoon	24	20	41.0	15.8	6.0	1921	Fairhaven, Mass.
54	222106	MDPC	Ga. s.	Harpoon II	38	26	66.0	12.5	5.7	1922	Neponset, Mass.
55	213947		Ga. s.	²¹ Harriet	16	16	39.5	14.6	4.7	1905	Toms River, N. J.
56	229883		Ga. s.	²² Harriet ○	24	16	48.0	11.2	5.6	1927	Wilmington, Del.
57	223855		Ga. s.	Hassee	33	28	57.0	17.3	5.7	1924	Pocomoke City, Md.
58	222105		Ga. s.	²³ Hasta Manana	19	16	41.3	11.3	6.0	1912	Burton, Wash.
59	223107	MFGC	Ga. s.	Hathor	32	25	58.0	14.5	9.2	1923	Boston, Mass.
60	229438		Ol. s.	Hathor II	51	37	73.4	18.1	8.4	1930	East Boothbay, Me.
61	225659		Ga. s.	Hawk	17	10	44.6	12.8	6.8	1926	Mystic, Conn.
62	202482		Ga. s.	Hazel	14	9	42.0	11.0	4.5	1905	Asbury Park, N. J.

¹ Formerly ga. y. Gundred.

Formerly ga. y. Graham

² Formerly ga. y. Slyedltha

Formerly ga. y. Valeda.

³ Formerly ga. s. {a U. S. Shipping Control No. 1.

{b Hawke.

⁴ Formerly ga. y. Anna II.

⁷ Formerly ga. y. Red Head.

⁵ Formerly ga. y. Jetta.

⁶ Formerly ol. y. {a Alcedo.

{b Ione.

⁸ Formerly ga. y. Amanap.

⁹ Formerly ga. y. {a Suzanne.

{b Nonipal II.

{c Mariota II.

Line No.	Crew	Horsepower	Name of owner	Home port	Address of owner
1	4	40	Frederic P. Humphrey	New York, N. Y.	1148 Fifth Avenue.
2	1	25	Theodore Cooke, Jr.	Baltimore, Md.	Hopkins Apartment, St. Paul and Thirty-first Streets.
3	3	260	Artemas Ward	New York, N. Y.	6 East Seventy-eighth Street.
4	1	60	Florence H. Martin	Los Angeles, Calif.	1031 South Wilton Place.
5	2	40	Highlanders Club (N. C.)	Beaufort, N. C.	Greensboro, N. C.
6	2	25	Harry R. Trainer	Boston, Mass.	740 Washington Street, Brookline, Mass.
7	2	300	Frank J. McNulty	New York, N. Y.	Bronxville, N. Y.
8	2	400	Edsel B. Ford	Detroit, Mich.	100 Lake Shore Road, Grosse Pointe Shores, Mich.
9	3	150	Charles W. Weston	New York, N. Y.	Montclair, N. J.
10	25	550	Edgar Palmer	do.	17 Cedar Street.
11	3	140	A. F. Parker	Corpus Christi, Tex.	La Feria, Tex.
12	2	80	S. D. Baker	New York, N. Y.	236 West Fourteenth Street.
13	2	88	Electric Boat Co. (N. J.)	Providence, R. I.	11 Pine Street.
14	1	250	Mary L. L. Mauran	do.	140 Prospect Street.
15	3	460	Arthur Maris	New York, N. Y.	52 Broadway.
16	2	52	Edwin Thorne	do.	Babylon, N. Y.
17	3	15	Ellis F. Provine	Seattle, Wash.	520 Thirty-sixth Avenue North.
18	1	12	F. C. Hellenthal	do.	6020 Rainier Avenue.
19	1	35	Oscar Anderson	Philadelphia, Pa.	Essington, Pa.
20	2	260	Daniel R. Sortwell	Bath, Me.	Boston, Mass.
21	5	140	C. R. Holmes	Los Angeles, Calif.	Feath Hill Ranch, Santa Barbara, Calif.
22	1	90	M. C. Lille	Seattle, Wash.	1133 McGilvra Boulevard.
23	6	700	Robert F. Herrick	Boston, Mass.	1 Federal Street.
24	1	40	L. W. Curtin	New York, N. Y.	New Rochelle, N. Y.
25	3	125	John Douglas	Pensacola, Fla.	Cordova Park.
26	1	200	Harris LeRoy & Clark (Del.)	Philadelphia, Pa.	917 North Broad Street.
27	3	70	Brooks Pease	Boston, Mass.	44 Tudor Street, Lynn, Mass.
28	30	1,500	Max C. Felschmann	New York, N. Y.	609 Washington Street.
29	12	360	George G. Hallock, Jr.	do.	71 Broadway.
30	2	12	George L. De Blois	Boston, Mass.	11 Pemberton Square.
31	2	50	George W. Conklin	Bridgeport, Conn.	Shelton, Conn.
32	4	150	Benjamin A. Walters	Chicago, Ill.	1359 Estes Avenue.
33	3	80	Howard Hall	Miami, Fla.	Cedar Rapids, Iowa.
34	2	150	Tad M. Shaw	Grand Haven, Mich.	McMullin Building.
35	2	450	George F. Hall	Erie, Pa.	956 West Tenth Street.
36	2	16	Edward B. Eisenbrandt	Baltimore, Md.	111 North Charles Street.
37	1	400	Mrs. Harry Stewart	Houston, Tex.	Esperon Building.
38	1	140	Charles S. Smith	Bridgeport, Conn.	Stamford, Conn.
39	2	45	Gurdon H. Knapp	New York, N. Y.	Bay Shore, L. I., N. Y.
40	1	300	H. H. Weekes	do.	123 East Fifty-third Street.
41	5	75	Amelie W. Rodmer	Miami, Fla.	Ingraham Building.
42	22	900	Henry D. Lloyd	Boston, Mass.	479 Commonwealth Avenue.
43	9	100	Henry D. Lloyd	Miami, Fla.	Do.
44	1	65	George B. Knowles	New Bedford, Mass.	South Dartmouth, Mass.
45	3	50	Archibald McNeil	Bridgeport, Conn.	Black Rock, R. I.
46	1	580	W. Averell Harriman	New York, N. Y.	Arden, N. Y.
47	3	350	Julian Broder	do.	Newark, N. J.
48	5	200	Erie Basin Towing & Hoisting Co. (N. Y.)	do.	25 Broadway.
49	3	300	George P. Fuller	San Francisco, Calif.	301 Mission Street.
50	1	65	A. E. Groszold	Seattle, Wash.	303 West Hudson Street.
51	3	200	H. A. Graf	do.	602 Cray Building.
52	2	400	B. B. Taggart	Cape Vincent, N. Y.	Watertown, N. Y.
53	1	35	E. E. Greiner	St. Augustine, Fla.	Daytona Beach, Fla.
54	2	20	Paul C. Nicholson	Providence, R. I.	288 Blackstone Boulevard.
55	1	16	Edward Woodall	Cambridge, Md.	Easton, Md.
56	1	200	H. Leslie Atlass	Chicago, Ill.	410 North Michigan Avenue.
57	3	60	William W. Grier	Washington, D. C.	Metropolitan Club.
58	2	65	J. L. Smith	Seattle, Wash.	304 West Thirty-sixth Street.
59	4	45	Sydney A. Beggs	Salem, Mass.	Marblehead, Mass.
60	5	65	Sydney Beggs	Boston, Mass.	Woburn, Mass.
61	2	80	A. F. Ferguson	New York, N. Y.	Fishers Island, N. Y.
62	1	16	Louder N. Hearn	Wilmington, Del.	Milford, Del.

¹² Formerly ga. y. ^a Henrietta II.
^b Sox.
¹³ Formerly ga. y. Fred Jones.
¹⁴ Formerly ga. y. Lady Doris.
¹⁵ Formerly ol. y. Pawnee.

¹⁶ Formerly ga. s. Goodwill, Jr.
¹⁷ Formerly U. S. Navy S. C. No. 295.
¹⁸ Formerly ga. y. Ellen III.
¹⁹ Formerly ga. y. Doris IV.
²⁰ Formerly ga. s. Olive B.

Line No.	Official No.	Signal letters	Rtg	Name of yacht	Tonnage		Register dimensions			When built	Where built
					Gross	Net	Length	Breadth	Depth		
MOTOR YACHTS—Continued											
1	215677		Ga. s.	Hazel	25	21	51.1	12.9	5.5	1915	New Brunswick, N. J.
2	206242		Ga. s.	Hazel 3	18	14	41.6	12.0	5.0	1910	Saunderstown, R. I.
3	224278		Ga. s.	Heather II	19	17	50.0	13.8	4.7	1915	Cambridge, Md.
4	226991	MQQL	Ga. s.	Helgh-Ho	128	110	86.0	18.0	8.9	1927	Camden, N. J.
5	209462	LCGM	Ga. s.	Helasa	81	55	91.0	16.0	7.8	1911	Baltimore, Md.
6	223245		Ga. s.	Helchabro	28	22	50.6	11.4	4.3	1915	Toledo, Ohio
7	225679		Ga. s.	Helen	16	11	37.0	14.4	4.9	1926	Blount, Miss.
8	225805		Ga. s.	Helen	22	15	46.4	11.6	5.7	1926	Los Angeles, Calif.
9	229722		Ga. s.	Helen	23	21	45.3	11.7	5.8	1930	Wilmington, Del.
10	227885		Ga. s.	Helen I	12	10	32.6	9.5	5.2	1928	Seattle, Wash.
11	221416		Ga. s.	Helen II	25	13	48.9	11.2	5.5	1921	Chicago, Ill.
12	226543		Ga. s.	Helen II	17	11	45.5	12.5	4.3	1927	Bayhead, N. J.
13	222504		Ga. s.	Helen E.	16	12	34.7	10.4	5.4	1922	East Seattle, Wash.
14	228584		Ga. s.	Helen Hinton	10	9	29.1	9.4	5.3	1929	Nooksack, Wash.
15	220308		Ga. s.	Helen Irene	27	18	50.2	11.6	5.6	1920	Seattle, Wash.
16	219475	LVHK	Ga. s.	Helen Louise	33	28	47.5	14.0	6.7	1920	Camden, N. J.
17	227358		Ga. s.	Helena	101	69	87.4	16.0	8.9	1928	New York, N. Y.
18	229647		Ga. s.	Helena	18	12	45.4	11.7	5.7	1930	Brooklyn, N. Y.
19	217735		Ga. s.	Helena II	19	18	46.9	12.1	5.2	1907	Warren, R. I.
20	211223		Ga. s.	Helene	17	11	49.2	10.9	4.7	1913	Annapolis, Md.
21	215556		Ga. s.	Helene	14	12	41.9	9.4	4.1	1917	Seattle, Wash.
22	225651		Ga. s.	Helene	20	13	48.4	11.0	4.7	1921	Manitowoc, Wis.
23	226316	MGKH	Ol. s.	HELENE	104	70	96.9	16.8	7.8	1927	Bay City, Mich.
24	221411	MCWG	Ga. s.	Heliathus	37	30	6.0	13.0	7.0	1921	Bristol, R. I.
25	227477		Ga. s.	Helmack	15	13	37.5	9.7	4.7	1928	Seattle, Wash.
26	226512		Ol. s.	Helmur II	31	24	50.4	11.6	6.5	1927	do.
27	210420		Ga. s.	Henrietta	25	17	55.2	14.0	7.2	1912	do.
28	225781		Ga. s.	Henry David	18	12	43.9	12.2	5.2	1926	Great Kills, N. Y.
29	201899		Ol. s.	Heodel	36	24	67.4	12.2	6.2	1905	Bayonne, N. J.
30	228953		Ol. s.	Hermana	46	23	63.1	17.0	7.1	1929	Los Angeles, Calif.
31	227134		Ga. s.	Hermit	44	34	65.2	13.8	6.1	1927	Wilmington, Del.
32	224288		Ga. s.	HERSELF	88	39	92.7	15.0	6.8	1924	Bay City, Mich.
33	224492		Ga. s.	Hersilia	16	11	44.1	12.5	6.9	1925	Thomaston, Me.
34	202916	KVGP	Ga. s.	Hesper	39	32	60.0	14.2	5.8	1906	Long Island City, N. Y.
35	206041		Ga. s.	Hawatha	74	50	66.0	16.0	7.2	1909	Houghton, Wash.
36	209058		Ga. s.	Hawatha	37	21	64.9	14.4	8.4	1910	Charlotte, N. Y.
37	215874	LJMF	Ga. s.	Hibiscus	157	141	93.6	20.4	8.6	1917	Holly Hill, Fla.
38	150843		Ga. s.	Hickory II	33	28	55.4	18.2	5.6	1899	Atlantic City, N. J.
39	228893	MHLW	Ol. s.	Hi-ESMARO	1,333	685	232.0	35.0	20.8	1899	Bath, Me.
40	228595		Ga. s.	Hijacker	21	14	40.6	11.3	5.6	1929	Keyport, N. J.
41	225788		Ga. s.	Hildegarde	20	17	43.0	14.8	4.6	1926	Islip, N. Y.
42	229259		Ga. s.	Hobby II	25	20	43.3	11.0	5.7	1919	Mare Island, Calif.
43	226065	MGHV	Ol. s.	HILDA	570	388	169.9	27.5	16.5	1926	Brooklyn, N. Y.
44	96247	KLWF	Ga. s.	Hirondelle	35	26	74.9	13.6	7.0	1893	Nyack, N. Y.
45	228147		Ga. s.	Hispaniola	41	40	57.8	16.9	8.6	1928	Los Angeles, Calif.
46	226534		Ga. s.	Hobomok	19	16	40.5	14.0	6.3	1927	South Bristol, Me.
47	226964		Ga. s.	Holama	21	14	44.2	10.9	5.3	1927	Quincy, Mass.
48	225881		Ga. s.	Honeydew II	53	20	64.5	17.0	2.0	1926	Pittsburgh, Pa.
49	223504		Ga. s.	Hither	23	15	51.2	12.5	5.5	1923	Warwick, R. I.
50	220616		Ga. s.	Hooshme	7	6	32.6	10.0	3.7	1916	Everett, Wash.
51	220913		Ga. s.	Hoosier VI	22	15	50.3	12.3	6.0	1920	Boston, Mass.
52	222377		Ga. s.	Hootmon	33	28	58.3	11.0	4.8	1916	Wilmington, Calif.
53	229660	MIIB	Ga. s.	Hope	29	19	48.5	12.6	6.1	1930	Bayonne, N. J.
54	213905	LFST	Ga. s.	Hopestill	95	78	90.7	16.3	8.5	1916	New York, N. Y.
55	212213		Ga. s.	Hoqua	35	24	69.7	13.2	6.3	1914	do.
56	220318		Ga. s.	Hornet	21	14	46.7	11.2	5.9	1928	Vegesack, Germany
57	207626		Ga. s.	Hostess	20	19	45.0	12.0	6.0	1910	Poughkeepsie, N. Y.
58	227012		Ga. s.	Hostess II	16	11	44.6	12.1	6.2	1927	Marine City, Mich.
59	224737		Ga. s.	Ho Tol	49	21	69.4	15.0	6.7	1925	East Greenwich, R. I.
60	217783		Ga. s.	Hourless	42	15	80.0	16.0	6.0	1918	Algonac, Mich.
61	224947		Ga. s.	Hoy Turk	23	16	47.0	12.0	5.1	1925	Dorchester, N. J.
62	207342		Ga. s.	Hudle	20	13	52.3	11.2	6.4	1910	Houston, Tex.
63	228443		Ga. s.	Hummy	11	9	29.8	9.5	4.5	1930	Tacoma, Wash.
64	224809		Ga. s.	Humpe	30	16	56.8	12.0	6.8	1926	New York, N. Y.
65	220617		Ga. s.	Huson	15	10	41.3	11.5	5.6	1920	Seattle, Wash.
66	225361	MFWK	Ol. s.	HUSSAR	533	234	182.0	33.0	15.1	1923	Copenhagen, Denmark
67	201239		Ga. s.	Hutoka	19	16	43.4	14.3	5.6	1904	East Braintree, Mass.
68	213176		Ga. s.	Hyac	62	42	64.2	14.4	7.7	1915	Chicago, Ill.

¹ Formerly ga. y. Mariska.
² Formerly ga. y. Tuna.
³ Formerly ga. y. Ranora.
⁴ Formerly ga. s. Poppy.
⁵ Formerly ga. y. Robin II.
⁶ Formerly ga. s. Victory.

⁷ Formerly ga. y. Enaj.
⁸ Formerly ga. y. Polly II.
⁹ Formerly ga. y. Owyhee.
¹⁰ Formerly ga. y. Rainier.
¹¹ Formerly ga. y. Kee Lox III.
¹² Formerly ga. y. Poquessing.

Line No.	Crew	Horsepower	Name of owner	Home port	Address of owner
1	2	45	Arthur L. Thurston.....	New York, N. Y.....	Care Kaess Airplane Corporation, Gates and Washington Avenue, Lindenhurst, N. Y.
2	1	60	Frederic A. Gee.....	Fall River, Mass.....	661 High Street.
3	2	25	J. Willis Smith.....	Baltimore, Md.....	Curtis Bay, Md.
4	9	300	A. E. Walbridge.....	New York, N. Y.....	14 Wall Street.
6	7	200	Daniel W. Rountree.....	Houston, Tex.....	
6	1	35	Charles F. Hunt.....	Detroit, Mich.....	Grosse Point, Mich.
7	2	30	Thomas Bayne Denegre.....	New Orleans, La.....	1421 Octavia Street.
8	10	b200	A. A. Frost.....	San Diego, Calif.....	1895 Alta Mira.
9	1	175	Griswold S. Hayward.....	Boston, Mass.....	Harvard Club.
10	1	38	C. R. Wilkes.....	Seattle, Wash.....	4609 West Oregon Street.
11	2	30	Daniel D. Baker.....	Cleveland, Ohio.....	3473 Belden Avenue, Youngstown, Ohio.
12	1	140	William H. Johnson, jr.....	Philadelphia, Pa.....	Bay Head, N. J.
13	1	20	H. H. Lewis.....	Seattle, Wash.....	Box 283.
14	1	40	A. J. Hannah.....	do.....	1006 Jersey Street, Bellingham, Wash.
15	1	40	Wallace D. Bowles.....	do.....	101 Jackson Street.
16	2	60	Edward C. Ely.....	New York, N. Y.....	University Club.
17	3	600	Charles E. F. McCann.....	do.....	233 Broadway.
18	2	700	Joseph Albert.....	do.....	New Brunswick, N. J.
19	2	32	John Milnes.....	do.....	Port Richmond, N. Y.
20	2	32	Joseph J. Hall.....	Baltimore, Md.....	
21	1	50	Howard E. Peterson.....	Seattle, Wash.....	108 West Thirty-sixth Street.
22	2	b 450	Helen M. Elmore.....	Chicago, Ill.....	10650 Longwood Drive.
23	6	200	C. O. Miniger.....	Toledo, Ohio.....	Care Electric Auto Lite Co.
24	1	47	G. G. Peters.....	Boston, Mass.....	101 Milk Street.
25	2	65	Chas. P. McElroy.....	Seattle, Wash.....	2213 Fourth Avenue.
26	1	48	E. M. Harrington.....	do.....	3303 West Laurelhurst Drive.
27	2	40	L. C. Torrance, jr.....	Los Angeles, Calif.....	614 South Hope Street.
28	1	90	Henry Salomons.....	New York, N. Y.....	114 East Sixteenth Street.
29	4	80	E. I. du Pont de Nemours & Co. (Del.).....	Wilmington, Del.....	Tenth and Market Streets.
30	3	350	C. C. Perkins.....	Los Angeles, Calif.....	Camarillo, Calif.
31	2	350	Thomas N. McCarter.....	Perth Amboy, N. J.....	Rumson, N. J.
32	2	175	Theodore F. McManus.....	Detroit, Mich.....	82 Hancock Avenue E.
33	2	20	Robert B. Noyes.....	New York, N. Y.....	27 West Forty-fourth Street.
34	4	100	E. Hume Talbert.....	Washington, D. C.....	14 West Kirk Street.
35	2	125	Dr. F. A. Bird.....	Seattle, Wash.....	Olympia, Wash.
36	3	100	Fred C. Baehr.....	Miami, Fla.....	Box 3641.
37	6	100	John F. Archbold.....	New York, N. Y.....	26 Broadway.
38	2	36	Adirondack-Florida School.....	Miami, Fla.....	Cocconut Grove, Fla.
39	40	3,000	H. Edward Manville.....	New York, N. Y.....	Pleasantville, N. Y.
40	1	300	George G. Seward.....	do.....	60 Wendt Avenue, Larchmont, N. Y.
41	1	45	Francis B. Thorne.....	do.....	Bayshore, N. Y.
42	1	220	L. H. Bennett.....	San Francisco, Calif.....	Rialto Building.
45	23	1,600	Caddo Co. (La.).....	New York, N. Y.....	1540 Broadway.
44	6	40	George E. Pierce.....	Buffalo, N. Y.....	Chamber of Commerce.
45	3	b 65	Luther M. Kennett.....	San Diego, Calif.....	Coronado, Calif.
46	1	24	William A. Robinson, jr.....	New Bedford, Mass.....	39 Grove Street.
47	2	150	John C. Wright.....	Detroit, Mich.....	Grosse Ile, Mich.
48	1	150	Matthew T. Mellon.....	Pittsburgh, Pa.....	Darlington Road.
49	3	450	Henry G. Allen.....	Philadelphia, Pa.....	Atlantic City, N. J.
50	1	12	Stephen H. Green.....	Seattle, Wash.....	911 Federal Avenue.
51	3	450	H. R. Duckwall.....	Miami, Fla.....	Altona Apartments, Miami Beach, Fla.
52	1	320	Del Monte Properties Co. (Calif.).....	San Francisco, Calif.....	Crocker Building.
53	2	250	Foster B. Davis.....	Providence, R. I.....	238 Arlington Avenue.
54	2	b 150	C. A. Henry.....	San Francisco, Calif.....	405 Sansome Street.
55	4	220	Edward M. Mills.....	do.....	634 Battery Street.
56	4	800	Austin Smithers.....	New York, N. Y.....	15 Broad Street.
57	1	50	William H. Gidley.....	Providence, R. I.....	183 Lexington Avenue.
58	1	40	Walter D. Ford.....	Detroit, Mich.....	4866 Third Street.
59	3	230	Robert Lindsay.....	Cleveland, Ohio.....	Electric Illuminating Building.
60	2	800	C. W. Barron.....	Boston, Mass.....	30 Kilby Street.
61	1	56	J. Clement Poulterer.....	Philadelphia, Pa.....	Germantown, Pa.
62	1	40	Ben Taub.....	Houston, Tex.....	909 Franklin Avenue.
63	1	75	F. F. Humeston.....	Tacoma, Wash.....	1114 Broadway.
64	3	1,200	Lester F. Grace.....	Philadelphia, Pa.....	Lakewood, N. J.
65	1	30	Charles M. Fueller.....	Los Angeles, Calif.....	Bank of America Building.
66	26	800	E. F. Hutton.....	New York, N. Y.....	250 Park Avenue.
67	2	16	F. Schneider, jr.....	do.....	1105 Park Avenue.
68	2	70	B. C. Spitzley.....	Detroit, Mich.....	Madison Theater Building.

11 Formerly ol. y. ^a Vidor.
 12 Formerly ga. s. Roenomore.
 13 Formerly ga. s. Emma S.
 14 Formerly ^a ga. y. Hopestill.
 15 Formerly ^b U. S. Navy ga. s. Hopestill.

16 Formerly ga. y. ^a Selma.
^b Neelia.
^c Selma.
 17 Formerly ga. y. Valla.

Line No.	Official No.	Signal letters	Rig	Name of yacht	Tonnage		Register dimensions			When built	Where built
					Gross	Net	Length	Breadth	Depth		
MOTOR YACHTS—Continued											
1	210882	LCRQ	Ga. s.	Ibis.....	64	43	53.0	16.7	8.1	1912	Camden, N. J.
2	226452		Ga. s.	Icacos.....	39	27	57.7	14.3	6.1	1927	Bayonne, N. J.
3	227510		Ga. s.	Ida C.....	20	13	40.2	11.5	5.7	1928	do.
4	218354		Ga. s.	Ida S.....	41	28	60.0	15.3	5.6	1919	Baltimore, Md.
5	214563		Ga. s.	Ida Hays II.....	17	14	46.3	10.0	4.3	1916	Sibley, Mich.
6	204061	KWBT	Ga. s.	Idaho.....	22	18	56.5	12.0	5.0	1907	Marblehead, Mass.
7	202991	KVHC	Ga. s.	Idalla.....	34	31	59.4	16.0	8.3	1906	Boston, Mass.
8	229641		Ga. s.	Idalla.....	20	13	43.5	11.2	5.0	1930	Clason Point, N. Y.
9	224299		Ga. s.	Idasel.....	31	25	59.8	11.3	5.0	1924	Crittenden, Va.
10	210403		Ga. s.	Idle Hour.....	19	16	53.0	10.0	4.2	1912	Clayton, N. Y.
11	216606		Ga. s.	Idle Hour.....	41	30	50.8	17.2	4.2	1919	Miami, Fla.
12	222188	MDPG	Ol. s.	Idle Hour.....	17	12	40.4	11.1	4.9	1922	Tacoma, Wash.
13	227499		Ga. s.	Idlehour.....	22	6	50.1	11.3	5.4	1928	East Greenwich, R. I.
14	227867		Ga. s.	Idle Hour.....	9	8	29.9	11.3	6.0	1925	Tacoma, Wash.
15	227181		Ga. s.	Idle-On.....	16	5	43.8	14.0	3.9	1928	Marshallberg, N. C.
16	92039		Ga. s.	Idler.....	21	19	44.0	14.4	6.0	1888	Fort Howard, Wis.
17	216072		Ga. s.	Idler.....	19	16	44.8	13.3	5.0	1914	South Brooklyn, N. Y.
18	224830		Ga. s.	Idler.....	102	69	88.3	16.0	8.0	1925	New York, N. Y.
19	228852		Ga. s.	Idler.....	23	16	43.7	12.0	5.1	1926	Patchogue, N. Y.
20	218016		Ga. s.	Idletime II.....	34	23	59.5	13.1	4.8	1919	Port Clinton, Ohio.
21	210483		Ga. s.	Idlewild.....	64	54	71.4	17.0	6.1	1912	New York, N. Y.
22	225241		Ga. s.	Idol-Ours II.....	25	17	48.6	10.6	5.5	1925	Los Angeles, Calif.
23	208897	LCBJ	Ga. s.	Idollah.....	97	79	83.3	17.1	9.8	1911	Camden, N. J.
24	225226	MFVH	Ga. s.	Idlerim.....	119	109	84.8	18.0	6.2	1925	Camden, N. J.
25	229592	MHSP	Ga. s.	Illusion.....	29	19	48.5	12.6	6.1	1930	Bayonne, N. J.
26	228026	MHBG	Ol. s.	Illyria.....	357	243	133.2	30.0	14.6	1928	Lussinpiccolo, Italy
27	202223		Ga. s.	Ilse III.....	22	15	59.2	12.4	5.0	1906	Baltimore, Md.
28	216676		Ga. s.	Ilys.....	17	11	49.0	10.6	5.2	1918	Watervliet, N. Y.
29	203054		Ga. s.	Imatra.....	32	22	66.3	12.3	6.4	1906	Baltimore, Md.
30	216324		Ga. s.	Imova.....	22	15	52.8	11.5	5.1	1917	Boston, Mass.
31	221118		Ga. s.	Imp.....	8	8	32.0	10.3	4.3	1906	Tacoma, Wash.
32	213985	LFVR	Ga. s.	Impulse.....	24	20	60.0	10.5	5.0	1916	Stamford, Conn.
33	226527	MGLN	Ga. s.	Impulse II.....	61	41	75.3	14.0	6.4	1927	Camden, N. J.
34	224112	MFPV	Ga. s.	Inanda II.....	48	38	75.4	16.8	11.0	1924	East Boothbay, Me.
35	211435	LFGQ	Ga. s.	Indian.....	92	62	92.5	16.3	7.7	1913	New York, N. Y.
36	225307		Ol. s.	Indolence.....	26	18	54.2	11.6	4.7	1926	Oakland, Calif.
37	109716		Ga. s.	Indra.....	23	23	72.0	15.0	8.0	1900	South Boston, Mass.
38	229467	MHRP	Ol. s.	INFANTA.....	253	135	110.5	21.5	13.6	1930	Long Beach, Calif.
39	100788	KSNJ	Ol. s.	INGOMAR.....	143	125	97.0	24.2	11.0	1903	Bristol, R. I.
40	224835	MFSV	Ga. s.	Inishowen.....	40	27	62.5	13.0	6.5	1925	Bremen, Germany
41	229879		Ga. s.	Innisfree.....	25	20	47.2	11.5	4.8	1930	Stockton, Calif.
42	206318	LBDF	Ga. s.	Insep.....	26	20	58.2	12.4	5.4	1909	Greenport, N. Y.
43	206191		Ga. s.	Inspector.....	46	31	79.8	13.7	6.9	1909	New York, N. Y.
44	100774	MHRK	Ga. s.	Intrepid.....	8	7	33.5	9.5	5.3	1899	Marblehead, Mass.
45	224599		Ga. s.	Intrepid.....	7	6	29.5	9.1	4.8	1906	Vancouver, British Columbia.
46	229812	MHVQ	Ol. s.	INTREPID.....	596	272	167.0	33.8	17.4	1930	Boston, Mass.
47	223448		Ga. s.	Intrepid III.....	34	23	64.6	13.2	4.7	1923	City Island, N. Y.
48	202306	KVBF	Ol. s.	INVADER.....	155	141	112.7	25.6	13.5	1905	Boston, Mass.
49	207866		Ga. s.	Iola.....	22	18	60.0	10.5	5.8	1910	Charlotte, N. Y.
50	205329		Ga. s.	Iolanthe.....	18	15	54.4	1.0	4.6	1908	New York, N. Y.
51	222678	MDVQ	Ga. s.	Ion.....	19	13	46.5	14.0	5.4	1915	East Greenwich, R. I.
52	214279		Ga. s.	Iolanthe.....	40	27	75.2	12.7	4.9	1916	Port Clinton, Ohio.
53	225937		Ga. s.	Iole II.....	21	14	45.0	14.0	5.5	1926	Newcastle, Me.
54	214112		Ga. s.	Ione.....	28	19	58.1	12.8	5.8	1916	Wiscasset, Me.
55	228832		Ga. s.	Ione.....	29	23	51.8	12.0	5.9	1929	Wilmington, Del.
56	219668		Ga. s.	Iota.....	20	13	52.3	11.2	5.3	1920	New York, N. Y.
57	216694		Ga. s.	Iowan.....	18	16	35.6	12.4	3.7	1917	New Orleans, La.
58	228390		Ga. s.	Irene.....	17	12	43.5	11.2	5.0	1929	Clason Point, N. Y.
59	224151		Ga. s.	Irene II.....	25	17	48.0	12.0	5.5	1928	Daytona Beach, Fla.
60	221801		Ga. s.	Iris.....	21	14	42.0	15.3	4.4	1905	Tarrytown, N. Y.
61	229248		Ga. s.	Irma Belle.....	6	5	27.9	8.6	4.1	1929	Seattle, Wash.
62	203636	KVRF	Ga. s.	Irondequoit.....	20	17	51.4	13.2	7.2	1903	New York, N. Y.

¹ Formerly ga. s. ^a Marion.
^b Narwhal.
^a Betty M. III.
^b Kadilla.
¹ Formerly ga. y. ^c Freedom
^d Romper.
^e Clarella.
¹ Formerly ga. y. Shiyessa.
⁴ Formerly ga. s. Higher Hopes.
⁶ Formerly ga. y. Ginger.
⁶ Formerly ga. y. Merlin.
⁷ Formerly ga. y. Whitecap.

¹ Formerly ga. y. ^a Maris.
^b Owassa.
^c Navajo IV.
⁶ Formerly ga. y. ^a Katydd.
^b Golondrina.
^a Edna III.
^b Zlanetta.
¹⁰ Formerly ga. y. ^c Bolu.
^d Penguin.
^e Palmetto.
¹¹ Formerly ga. y. Troubadour.

Line No.	Crew	Horsepower	Name of owner	Home port	Address of owner
1	3	60	William F. Chrystie.....	New York, N. Y.....	Hastings-on-Hudson, N. Y.
2	3	176	Irene du Pont.....	Wilmington, Del.....	Granogue, Del.
3	1	90	Martin Cook.....	New York, N. Y.....	Box 361, Bound Brook, N. J.
4	1	125	Clinton V. Sanders.....	Fall River, Mass.....	18 Newcomb Place, Taunton, Mass.
5	1	300	John H. McCormick.....	Philadelphia, Pa.....	1024 First Avenue, Williamsport, Pa.
6	2	25	W. W. Vansel.....	Pittsburgh, Pa.....	5619 Forbes Street.
7	5	100	Painless Parker.....	San Francisco, Calif.....	15 Stockton Street.
8	1	250	C. W. Middleton.....	Bridgeport, Conn.....	Greenwich, Conn.
9	5	100	Frank A. Weingartner.....	Philadelphia, Pa.....	2953 North Twenty-seventh Street.
10	2	40	Alfred V. B. Howell.....	New York, N. Y.....	58 Macon Street (B).
11	2	30	Walter B. Alderman.....	Tampa, Fla.....	General Delivery, Fort Myers, Fla.
12	2	36	Jerry H. Powell.....	Los Angeles, Calif.....	614 South Hope Street.
13	3	800	Mary Rittenhouse.....	New York, N. Y.....	200 West Ninetieth Street.
14	1	20	Paul D. Clyde.....	Seattle, Wash.....	1411 Fourth Avenue.
15	2	105	John M. Dickinson.....	Beaufort, N. O.....	Marsh Street.
16	2	18	Chicago Council Boy Scouts of America (Ill.).....	Chicago, Ill.....	37 South Wahash Avenue.
17	1	35	Clarence L. Beardsley.....	New Haven, Conn.....	244 McKinley Avenue.
18	5	600	George M. Brown.....	Bridgeport, Conn.....	Greenwich, Conn.
19	1	100	James H. Cruikshank.....	New York, N. Y.....	Freeport, Long Island, N. Y.
20	2	45	William H. Bannon.....	Providence, R. I.....	95 Fountain Street.
21	2	90	H. A. Goman.....	New York, N. Y.....	902 Garfield Avenue, Jersey City, N. J.
22	2	400	William H. Mead.....	Los Angeles, Calif.....	350 North June Street.
23	5	120	Arthur F. Elliot.....	New York, N. Y.....	48 Front Street.
24	8	350	I. C. Elston, jr.....	Chicago, Ill.....	37 South La Salle Street.
25	2	250	N. M. La Porte.....	New York, N. Y.....	Mamaroneck, N. Y.
26	15	300	Cornelius Crane.....	Gloucester, Mass.....	Ipswich, Mass.
27	2	110	Unger & Mahon (Md.).....	Baltimore, Md.....	Pratt and Frederick Streets.
28	2	450	O. A. Cotton.....	New Orleans, La.....	Box 208.
29	2	40	Arthur Pryor.....	Washington, D. C.....	Care Frank M. Williams, 715 Wood-ward Building.
30	1	130	H. Wendall Endicott.....	Boston, Mass.....	Dedham, Mass.
31	1	10	Alfred E. Sutton, jr.....	Seattle, Wash.....	Arotic Building.
32	2	200	Martha D. Allen.....	New York, N. Y.....	150 West Fifty-fifth Street.
33	8	500	Lyman Irish.....	do.....	285 Madison Avenue.
34	5	150	Allen L. Lindley.....	do.....	52 Broadway.
35	4	120	James E. Whitin.....	Boston, Mass.....	North Uxbridge, Mass.
36	1	150	E. W. Westphal.....	San Francisco, Calif.....	545 Sutter Street.
37	2	35	William M. Pond.....	Boston, Mass.....	Cambridge, Mass.
38	8	550	John Barrymore.....	Los Angeles, Calif.....	Beverly Hills, Calif.
39	3	75	Albert L. Hoffman.....	New York, N. Y.....	53 East Seventy-ninth Street.
40	2	330	Harold Brooks.....	Boston, Mass.....	18 Chickatabot Road, Quincy, Mass.
41	2	400	F. W. Belnecke.....	New York, N. Y.....	80 Broad Street.
42	2	125	William Cooper Procter.....	Cincinnati, Ohio.....	Gwynne Building.
43	3	200	State of New York.....	Albany, N. Y.....	New York State Office Building.
44	2	14	Robert L. Beekman.....	Detroit, Mich.....	New Fairview, Mich.
45	1	7	Hartley Mathis.....	Seattle, Wash.....	2851 Eastlake Avenue.
46	30	1,000	Transportation Products Co. (Del.).....	New York, N. Y.....	Chicago, Ill.
47	3	200	Samuel H. Collom.....	Philadelphia, Pa.....	201 North Broad Street.
48	17	100	Joseph M. Schenck.....	Los Angeles, Calif.....	1041 North Formosa Avenue.
49	2	37	W. B. Gillican.....	New Orleans, La.....	809 Canal Bank Building.
50	3	50	Annie C. Knight.....	Philadelphia, Pa.....	1605 Chestnut Street.
51	1	45	Lee Hendrik Baekeland.....	Miami, Fla.....	Coconut Grove, Fla.
52	2	600	John S. Phipps.....	do.....	Palm Beach, Fla.
53	1	50	C. H. Symonds.....	Hartford, Conn.....	Wethersfield, Conn.
54	1	70	Walter S. Galloway.....	Baltimore, Md.....	Roland Park Apartments.
55	2	350	Louis Kaiser.....	New York, N. Y.....	150 Broadway.
56	1	400	Consolidated Shipbuilding (N. Y.).....	New York, N. Y.....	Morris Heights, N. Y.
57	2	50	R. C. Lynch.....	New Orleans, La.....	632 Maison Blanche Building.
58	1	140	Henry W. Bacon.....	New York, N. Y.....	Scarsdale, N. Y.
59	2	300	Edw. H. Buschman.....	St. Augustine, Fla.....	1227 South Atlantic Avenue, Daytona Beach, Fla.
60	1	40	Charles L. Parks.....	Miami, Fla.....	1616 Northeast Miami Place.
61	1	40	J. M. Holsinger.....	Seattle, Wash.....	5402 Thirty-fourth Avenue SW.
62	2	24	G. A. Tacot.....	New York, N. Y.....	Rye, N. Y.

- 11 Formerly ga. y.
 - a Alcora.
 - b Jonetta.
 - c Lunetta.
- 12 Formerly ga. y.
 - a Helen.
 - b Silver Fox.
 - c Dawn.
 - d Florod II.
- 13 Formerly ga. y. Dream.
- 14 Formerly ga. y. Philosopher.
- 15 Formerly ga. y.
 - a Inspector.
 - b Cruiser.

- 16 Formerly ga. y.
 - a Invader.
 - b Nancy Lee.
- 17 Formerly ga. y.
 - a Dell.
 - b Jendore.
 - c Susanne.
 - d U. S. Navy S. P. 411.
- 18 Formerly ga. y.
 - a Janet.
 - d Nedeva.
 - e Pollyetta.
- 19 Formerly ga. y. Topaz VI.
- 20 Formerly ga. y. Ethelven.
- 21 Formerly ga. y. Lone Star.

Line No.	Official No.	Signal letters	Rlg	Name of yacht	Tonnage		Register dimensions			When built	Where built
					Gross	Net	Length	Breadth	Depth		
MOTOR YACHTS—											
Continued											
1	226758		Ol. s.	Irvinetta	38	31	45.6	13.7	7.0	1927	Gig Harbor, Wash.
2	224541	MFRT	Ga. s.	Irwin	157	136	90.0	19.1	10.2	1925	Port Clinton, Ohio.
3	221264		Ga. s.	Irwin IV.	73	64	69.5	17.0	5.9	1921	New York, N. Y.
4	226806		Ga. s.	Isabel	33	28	64.1	15.0	7.3	1927	Wiscasset, Me.
5	226890		Ga. s.	Isabel	22	15	44.5	12.0	6.1	1924	Camden, Me.
6	207400	LBMF	Ga. s.	Isabella II.	29	26	52.8	12.2	5.3	1910	New York, N. Y.
7	223291		Ol. s.	Isabella II.	49	25	65.6	15.3	6.8	1923	Salisbury, Md.
8	161769	KMRS	Ga. s.	Isis	17	17	43.5	12.3	7.5	1896	South Boston, Mass.
9	214340	LPBN	Ga. s.	Islander	25	23	48.0	12.0	5.5	1916	East Greenwich, R. I.
10	205881		Ga. s.	Itasca	43	34	68.0	15.6	8.8	1908	Stamford, Conn.
11	209134		Ga. s.	Itasca	18	12	38.2	12.0	4.4	1910	St. Paul, Minn.
12	226538		Ga. s.	Ivalo	19	15	45.0	10.5	5.0	1927	Wilmington, Del.
13	225427	MGCJ	Ol. s.	Ivaneo	66	30	71.3	20.2	10.0	1926	Thomaston, Me.
14	214667		Ga. s.	Ivirna	34	28	56.8	13.0	5.9	1917	New York, N. Y.
15	228938		Ga. s.	Iwana	9	8	30.6	8.5	4.9	1929	Seattle, Wash.
16	222160	MDPQ	Ga. s.	Iz-Zat-So	30	18	51.7	12.3	5.4	1922	Bayonne, N. J.
17	207352		Ga. s.	J. J. Kohout	24	19	48.9	15.9	4.8	1907	Brooklyn, N. Y.
18	229757		Ga. s.	Jack Tar	9	7	32.7	8.7	4.9	1930	Seattle, Wash.
19	229779		Ga. s.	Jackie, II.	16	12	41.6	9.7	5.5	1930	St. Louis, Mo.
20	227511		Ga. s.	Jade	29	19	48.5	12.6	6.1	1928	Bayonne, N. J.
21	218495		Ga. s.	Jaelo	19	13	50.6	10.7	4.7	1906	Muskegon, Mich.
22	218262		Ga. s.	Jai Lal	19	16	51.0	10.7	5.2	1919	New York, N. Y.
23	222090	MDNT	Ga. s.	Jamaroy	59	44	86.1	14.8	6.3	1922	Stamford, Conn.
24	205543	LFTC	Ga. s.	Jane	69	40	80.3	14.1	8.5	1908	Boston, Mass.
25	214601	LGNR	Ga. s.	Jane VI.	63	43	67.5	17.3	8.2	1916	Camden, N. J.
26	206138		Ga. s.	Janean	17	14	57.0	11.0	5.0	1907	Port Clinton, Ohio.
27	224965		Ga. s.	Janelva	19	16	45.6	10.7	4.6	1914	Norfolk, Va.
28	227785		Ga. s.	Jarp	19	15	44.8	12.5	6.7	1928	Shelburne, N. S.
29	227691		Ga. s.	Jayee	19	15	45.0	10.5	5.0	1928	Wilmington, Del.
30	222999		Ga. s.	Javelln	28	19	54.0	11.8	5.3	1923	New York, N. Y.
31	228010		Ga. s.	Jay Bee II.	30	20	50.6	12.5	6.9	1926	Atlantic City, N. J.
32	227816		Ga. s.	Jay Dee	18	15	47.2	10.5	4.7	1925	Point Pleasant, N. J.
33	211300		Ga. s.	Jean	19	13	43.8	11.0	4.7	1913	Red Bank, N. J.
34	226845		Ga. s.	Jean	14	11	40.0	10.6	4.2	1916	New York, N. Y.
35	224754		Ga. s.	Jean II.	43	29	63.5	13.0	6.8	1925	Morris Heights, N. Y.
36	228637		Ol. s.	Jean II.	20	18	40.4	11.4	5.3	1929	Keyport, N. J.
37	229060		Ga. s.	Jean III.	69	47	78.0	16.0	7.1	1929	New York, N. Y.
38	202447		Ga. s.	Jean and Virginia	30	13	60.0	12.6	5.6	1904	do
39	218252		Ga. s.	Jeanne	46	24	62.0	15.4	5.3	1919	Chicago, Ill.
40	226449		Ga. s.	Jeanne Marie	19	15	45.0	10.5	5.0	1927	Wilmington, Del.
41	228442		Ga. s.	Jeanette E.	26	23	49.7	11.5	5.0	1929	Seattle, Wash.
42	229405		Ga. s.	Jem	46	31	72.5	13.5	6.7	1930	New York, N. Y.
43	224895		Ga. s.	Jennie B. II.	18	12	44.3	11.0	5.8	1925	Crittenden, Va.
44	223274		Ga. s.	Jennie M. II.	23	15	42.7	12.0	5.8	1923	Honga, Md.
45	228809		Ga. s.	Jenny	21	19	44.8	10.7	5.1	1929	Port Clinton, Ohio.
46	213968	LFVB	Ga. s.	Jessica	22	19	51.0	14.4	8.6	1916	Bristol, R. I.
47	229915		Ga. s.	Jessica	17	17	43.5	12.9	6.3	1930	Wiscasset, Me.
48	223115		Ga. s.	Jimbert III	44	36	58.1	14.3	6.5	1923	Port Clinton, Ohio.
49	212430	LDNG	Ga. s.	Joan	18	14	42.0	10.9	5.5	1911	West Lynn, Mass.
50	226133		Ga. s.	Joan II.	39	27	57.7	14.0	6.1	1926	Bayonne, N. J.
51	229791		Ol. s.	Joan II.	30	26	61.3	14.0	8.4	1930	Quincy, Mass.
52	222665	MDVN	Ga. s.	JOAN III.	23	16	53.5	9.9	5.1	1912	Zenthen, Germany.
53	224091	MFPS	Ga. s.	Joann	19	15	46.8	13.3	6.1	1924	Lynn, Mass.
54	225811		Ga. s.	Johyna-Nan	22	15	46.4	11.6	5.7	1926	Los Angeles, Calif.
55	77349		Ga. s.	Joe	38	34	49.2	16.0	4.4	1897	Atlantic, N. C.
56	228630		Ga. s.	Johannah T.	21	17	42.0	10.8	4.9		Unknown
57	228146		Ga. s.	John	18	6	43.0	10.5	4.9	1928	New Orleans, La.
58	226823		Ga. s.	John Howard II.	16	10	51.8	9.3	4.5		Unknown
59	211623		Ga. s.	Jo-Jo	18	12	45.3	10.6	4.7	1913	Wyandotte, Mich.
60	226748		Ga. s.	Jolly Roger	14	12	37.8	11.5	4.7	1926	Seattle, Wash.
61	223284		Ga. s.	Jolly Rover	31	21	53.0	13.0	6.4	1923	Bayonne, N. J.
62	212764		Ga. s.	Jo-Lo	16	11	49.6	11.7	4.3	1914	Port Clinton, Ohio.
63	228833		Ol. s.	Jonathan III.	36	29	52.1	13.6	6.3	1929	Keyport, N. J.
64	223811		Ga. s.	Jonbob	19	13	41.0	13.2	5.1	1924	Gallie, N. J.

¹ Formerly ga. y. ^a Vidofner.
² Formerly ga. y. ^b Isis.
³ Formerly ga. y. ^c Tarolinta.
⁴ Formerly ga. y. ^d Rebecca.
⁵ Formerly ga. y. Doris.
⁶ Formerly ga. y. ^a Sachem.
⁷ Formerly ga. y. ^b Ungava.
⁸ Formerly ga. y. ^a Usona.
⁹ Formerly ga. y. ^b Memoore.
¹⁰ Formerly ga. y. ^c Namni.
¹¹ Formerly ga. y. ^a Waywego.
¹² Formerly ga. y. ^b Narwhal.

⁶ Formerly ga. y. S. W. McKeever.
⁷ Formerly ga. y. Margery K.
⁸ Formerly ga. y. Welcome.
⁹ Formerly ga. y. Florence J.
¹⁰ Formerly ga. y. ^a Sasqua.
¹¹ Formerly ga. y. ^b Maradon.
¹² Formerly ga. y. Viator.
¹³ Formerly ga. y. Roslyn.
¹⁴ Formerly U. S. N. No. 1300.
¹⁵ Formerly ga. y. Two Brothers.
¹⁶ Formerly ga. y. Helrie.
¹⁷ Formerly ga. y. Scorpion.

Line No.	Crew	Horsepower	Name of owner	Home port	Address of owner
1	1	40	I. C. Rowland	Tacoma, Wash.	201 Washington Building.
2	8	160	Julius Hellner	New York, N. Y.	87 Fifth Avenue.
3	4	100	E. E. Plumly	Houston, Tex.	Beaumont Tex.
4	3	28	Dave H. Morris	Bar Harbor, Me.	Hulls Cove, Me.
5	1	60	Winthrop Gardiner	New York, N. Y.	East Hampton, N. Y.
6	1	30	Arthur J. McWatters	do.	Freeport, N. Y.
7	3	160	Farcon Co. (Del.)	Chicago, Ill.	Harris Trust Building.
8	2	16	A. H. Fraser, Jr.	New York, N. Y.	401 Clinton Avenue (B).
9	1	35	Alfred Walker	do.	100 West Fifty-ninth Street.
10	2	60	Marion Hall Hollis	Boston, Mass.	114 Bay State Road.
11	1	59	A. Y. Milam	Jacksonville, Fla.	Greenleaf & Crosby Building.
12	1	100	John W. Barwell	Perth Amboy, N. J.	Metuchen, N. J.
13	6	80	Leo A. Bourke	San Francisco, Calif.	Petaluma, Calif.
14	3	50	Willard B. Cook	New York, N. Y.	35 West Forty-second Street.
15	1	100	C. J. Solid	Seattle, Wash.	1916 Nob Hill Avenue.
16	3	60	Herbert D. Smith	New York, N. Y.	Pelham Manor, N. Y.
17	2	60	Matthew A. Roth	Philadelphia, Pa.	545 Olney Avenue.
18	1	30	C. F. Bradner	Seattle, Wash.	1502 Olin Place.
19	1	25	John E. Holman, Jr.	St. Louis, Mo.	309 North Third Street.
20	2	180	James C. Ayer	New York, N. Y.	2 West Sixty-seventh Street.
21	2	48	Edgar P. Holliday	do.	Forest Hills, N. Y.
22	2	75	R. H. Holmes	New Orleans, La.	8000 St. Charles Avenue.
23	5	400	Roy W. Howard	New York, N. Y.	Grand Central Building.
24	6	100	Wm. P. Crenshaw	Baltimore, Md.	901 Calvert Street.
25	4	110	S. I. Wilkinson	Miami, Fla.	Stuart, Fla.
26	1	60	Harry M. Runkle	Toledo, Ohio.	Care International Derrick & Equip- ment Co., Columbus, Ohio.
27	3	50	J. R. Binyon	Seattle, Wash.	1116 First Avenue.
28	2	50	Boswell P. Angier	Rockland, Me.	New Haven, Conn.
29	1	175	Jerome Eisner	New York, N. Y.	401 Broadway.
30	5	360	William Burler Duncan	do.	Southampton, Long Island, N. Y.
31	1	470	Isaac Bachasach	Philadelphia, Pa.	Atlantic City, N. J.
32	1	200	Clarence L. Ederer	do.	11 Surry Road, Melrose Park.
33	1	37	Augustus M. Minton	Perth Amboy, N. J.	Fairhaven, N. J.
34	1	20	Mrs. Bertha Berry	Tacoma, Wash.	Seattle, Wash.
35	2	360	Louis D. Root	New York, N. Y.	Bronxville, N. Y.
36	1	40	George W. Fraker	New York, N. Y.	Plainfield, N. J.
37	6	200	Joseph S. Caldwell	Rochester, N. Y.	Syracuse, N. Y.
38	2	50	Virginia Corporation (S. C.)	Charleston, S. C.	66 Broad Street.
39	3	50	Yacht Jeanne Co. (Ala.)	Mobile, Ala.	Corinth, Miss.
40	2	95	Clinton Asphalt Co. (N. J.)	New York, N. Y.	308 Sixteenth Street, Union City, N. J.
41	3	175	Alaska Pacific Salmon Corporation (Del.)	Ketchikan, Alaska	
42	4	1,000	Jeremiah Milbank	New York, N. Y.	16 East Sixty-seventh Street.
43	1	65	V. G. Eberwine	Norfolk, Va.	Suffolk, Va.
44	1	40	Nina S. Howard	Cambridge, Md.	St. Michaels, Md.
45	1	150	Phillip Gabel	Detroit, Mich.	Huntington Woods, Mich
46	3	15	Anne Archbold	New York, N. Y.	26 Broadway.
47	2	35	F. J. Platt	New London, Conn.	Scranton, Pa.
48	1	120	E. H. Reed	Toledo, Ohio.	1906 Potomac Drive.
49	2	37	Myron B. Davis	Tampa, Fla.	2704 Jetton Avenue.
50	3	180	Metal Hose & Tubing Co. (N. Y.)	New York, N. Y.	253 Tillary Street (B).
51	3	30	F. Haven Clark	Boston, Mass.	10 Post Office Square.
52	1	35	Odeon Bourque	Chicago, Ill.	5 South Wabash Avenue.
53	2	50	Theodore W. Little	Boston, Mass.	Cohasset, Mass.
54	2	200	Jobyna Arlen	Los Angeles, Calif.	Hollywood, Calif.
55	2	30	Fred Ingraham	New York, N. Y.	Hampstead, N. Y.
56	2	55	Johannah Tanzer	do.	36 Conway Street (B).
57	1	100	Thos. Sully	New Orleans, La.	7 Richmond Place.
58	2	50	John J. Neal	Baltimore, Md.	1217 Harford Avenue.
59	1	100	Michigan State Conservation Department	Port Huron, Mich.	Lansing, Mich.
60	1	50	Harry B. Jones	Seattle, Wash.	Colman Building.
61	2	80	Richard W. Massey	New York, N. Y.	Birmingham, Ala.
62	2	36	E. V. Peters	do.	2 Park Avenue.
63	2	100	John R. Hopkins	do.	Irvington-on-Hudson, N. Y.
64	1	80	Thomas A. Sherman	Perth Amboy, N. J.	Belmar, N. J.

¹¹ Formerly U. S. Navy ga. s. No. 2885.

¹⁵ Formerly ga. y. Marguerite III.

¹⁶ Formerly ga. y. Permanent I.

²⁰ Formerly sloop y. ^a Jessica.

²¹ Formerly ga. y. ^b Sully Ann.

²¹ Formerly ga. y. ^a Le Bobbette.

²² Formerly ga. y. ^a Fifin.

²² Formerly ga. y. ^b Selma.

²³ Formerly ga. y. ^a Nepahwin II.

²³ Formerly ga. y. ^b Madge III.

^a German ga. y. Lotte II.

²⁴ Formerly ^b Ga. y. Lotte II.

^c Ga. y. Betty Bro.

²⁵ Formerly ga. y. Parthenia.

²⁶ Formerly ga. y. ^a Joe.

²⁶ Formerly ga. y. ^b Venets.

²⁷ Formerly ga. s. Michigan patrol No. 4.

²⁸ Formerly ga. s. Dorothea.

Line No.	Official No.	Signal letters	Rlg	Name of yacht	Tonnage		Register dimensions			When built	Where built
					Cross	Net	Length	Breadth	Depth		
MOTOR YACHTS— Continued											
1	213242	LFJV	Ga. s.	1 Jonob II.....	36	30	54.6	13.1	5.0	1915	Bayshore, N. Y.
2	227657		Ga. s.	Jonkin.....	10	9	30.8	8.7	4.5	1928	Tacoma, Wash.
3	209141		Ga. s.	2 Jos. A. Magnus.....	16	14	37.5	10.5	4.6	1910	Port Clinton, Ohio.
4	210493		Ga. s.	3 Josephine.....	20	16	40.5	12.0	5.0	1912	Port Republic, N. J.
5	214002	LFVW	Ga. s.	4 Josephine.....	34	23	52.8	13.5	5.4	1916	New York, N. Y.
6	228418		Ga. s.	5 Josephine.....	21	14	46.0	11.2	5.1	1929	Clason Point, N. Y.
7	225738	MGDJ	Ol. s.	6 JOSEPHINE.....	337	176	129.2	24.1	11.0	1926	Newport News, Va.
8	229742	MHTS	Ga. s.	7 Josephine.....	38	31	54.9	13.0	6.2	1930	Bayonne, N. J.
9	210215		Ga. s.	8 Josephine H. II.....	36	24	51.3	13.0	6.0	1912	Detroit, Mich.
10	227945		Ga. w.	Judge A. W. Chambliss.....	17	15	36.0	8.0	2.5	1928	Soddy, Tenn.
11	227504		Ga. s.	9 Julie M. II.....	39	26	62.0	12.5	6.7	1928	New York, N. Y.
12	228550		Ol. s.	10 Junaluska.....	116	79	83.0	18.0	9.4	1929	do
13	225833	MGFB	Ga. s.	11 Junar.....	20	17	45.1	10.8	5.5	1926	Tacoma, Wash.
14	228354	MHFP	Ga. s.	12 Judy II.....	20	13	40.2	11.5	5.7	1929	Bayonne, N. J.
15	222390		Ga. s.	13 June.....	17	11	48.7	11.5	5.3	1909	Cleveland, Ohio.
16	228495	MHGT	Ga. s.	14 June.....	29	19	48.5	12.6	6.1	1929	Bayonne, N. J.
17	229653		Ga. s.	15 June XVI.....	34	23	57.8	12.0	6.2	1930	New York, N. Y.
18	225686		Ga. s.	16 Junexvi.....	19	15	45.0	10.5	6.0	1926	Wilmington, Del.
19	206306	LBST	Ga. s.	17 JUNLATA.....	142	96	126.0	17.1	8.4	1910	New York, N. Y.
20	213430		Ga. s.	18 Junior.....	18	18	41.0	13.15	4.5	1915	Baldwin, N. Y.
21	222687		Ga. s.	19 Junior Annapolis.....	79	54	104.3	14.9	8.3	1917	Norfolk, Va.
22	215373	LHNR	Ol. s.	20 Just Tom.....	33	22	59.6	11.2	5.8	1917	Bristol, R. I.
23	227639		Ga. s.	21 K-cub.....	20	17	44.6	10.7	5.2	1928	Port Clinton, Ohio.
24	229732		Ga. s.	22 K-Cub.....	21	16	43.9	11.5	5.6	1930	Wilmington, Del.
25	229363	MHRB	Ga. s.	23 Kadilla.....	36	24	54.1	12.0	4.5	1927	Fall River, Mass.
26	141642	KPTV	Ol. s.	24 Kalmloa.....	720	509	170.0	36.8	12.2	1900	Alameda, Calif.
27	227351		Ga. s.	25 Kaleta.....	11	9	34.0	9.6	4.8	1928	Tacoma, Wash.
28	206848		Ga. s.	26 Kalmia.....	63	32	72.0	14.0	7.0	1909	Boston, Mass.
29	211488		Ol. s.	27 Kalolah.....	39	26	70.0	13.2	5.8	1913	New York, N. Y.
30	206263		Ga. s.	28 Kanawha.....	37	25	65.1	13.9	5.7	1909	Bath, Me.
31	228868		Ga. s.	29 Karenta.....	31	29	63.4	14.9	9.6	1929	Boston, Mass.
32	214079	LGBK	Ga. s.	30 Karibou.....	41	36	54.2	15.6	5.7	1916	Miami, Fla.
33	211611		Ga. s.	31 Karlidra.....	28	26	50.0	11.8	5.5	1913	Muskegon, Mich.
34	229731		Ga. s.	32 Karlotta.....	20	13	43.5	11.2	5.0	1930	Clason Point, N. Y.
35	28150		Ga. s.	33 Kasidah.....	29	20	75.7	10.6	7.6	1920	Bristol, R. I.
36	219926	LWJK	Ga. s.	34 Katedna.....	22	19	51.5	14.2	6.8	1920	Seattle, Wash.
37	223281		Ga. s.	35 Katharine II.....	33	22	63.5	12.5	5.3	1923	City Island, N. Y.
38	209987	LCKP	Ga. s.	36 Katharine N.....	32	23	59.4	11.9	5.6	1912	Boston, Mass.
39	221404		Ga. s.	37 Katherine.....	28	14	52.6	12.4	5.7	1921	Wiscasset, Me.
40	222862		Ol. s.	38 KATHERINE.....	18	14	47.3	9.3	4.2	1922	Cobeneck, Germany.
41	207409		Ga. s.	39 Kathleen.....	23	15	56.0	11.0	5.0	1909	Muskegon, Mich.
42	222953	MFOH	Ga. s.	40 Kathlena.....	30	18	51.7	12.3	5.4	1923	Bayonne, N. J.
44	209650		Ga. s.	41 Kathmar.....	16	10	41.6	10.5	4.5	1912	Chicago, Ill.
45	227754		Ga. s.	42 Kathrene.....	18	16	43.4	10.3	4.4	1928	Seattle, Wash.
46	218479		Ga. s.	43 Kathryn.....	47	39	71.4	13.5	6.3	1919	New York, N. Y.
47	215279		Ga. s.	44 Kathryn III.....	23	19	53.2	12.0	4.0	1916	Salisbury, Md.
48	222763		Ga. s.	45 Katia.....	33	26	57.8	12.7	5.5	1923	Atlantic City, N. J.
49	206946		Ol. s.	46 Katinka.....	37	23	70.5	12.0	6.0	1909	Alameda, Calif.
50	229475	MHRQ	Ol. s.	47 Katoura.....	105	71	91.0	16.4	6.9	1930	Bristol, R. I.
51	211417		Ga. s.	48 Katrina.....	32	26	59.3	11.7	6.5	1913	Boston, Mass.
52	203202	KVMB	Ga. s.	49 Katrina II.....	24	16	55.5	11.2	5.0	1906	Bayonne, N. J.
53	222178		Ga. s.	50 Kawartha.....	18	12	45.4	11.4	5.6	1922	New York, N. Y.
54	218520		Ga. s.	51 Kayak.....	15	12	36.1	10.6	3.8	1919	Tacoma, Wash.
55	226047		Ga. s.	52 Kay Dee II.....	10	8	34.2	8.2	4.1	1925	Seattle, Wash.
56	228580		Ga. s.	53 Kayoia.....	14	11	37.8	9.6	5.2	1929	Olympia, Wash.
57	224742		Ga. s.	54 Kee-Lox IV.....	78	46	76.9	17.1	9.0	1925	Rochester, N. Y.
58	161207	KRQL	Ga. s.	55 Keewaydin.....	16	14	44.2	11.0	4.2	1920	Glenwood, N. Y.
59	207761		Ga. s.	56 Keewaydin.....	23	16	51.8	11.0	5.1	1910	South Boston, Mass.
60	225547		Ga. s.	57 Kegonsa.....	72	57	78.4	14.5	6.5	1926	New York, N. Y.
61	225477		Ga. s.	58 Kelpie.....	40	27	53.2	14.3	5.4	1926	Salisbury, Md.
62	227239		Ga. s.	59 Kelpie.....	30	22	57.0	15.0	8.6	1928	South Bristol, Me.

1 Formerly ga. y. {a See W. See.
b Pequest.
c Roaslie IV.
2 Formerly ga. y. John J. Ryan.
3 Formerly ga. y. {a Mulford.
b Anna II.
4 Formerly ga. y. Margaret.
5 Formerly ga. y. Miss Virginia.
6 Formerly ga. y. Josephine.

7 Formerly ----- {a U. S. Navy ga. s. "S. C. 124."
b Ga. y. Warren C.
8 Formerly ga. y. {a Inca.
b Romance.
9 Formerly ga. s. Luzon.
10 Formerly ga. y. Edna May.
11 Formerly ga. y. {a Evelyn.
b Ruby.
12 Formerly ga. y. Zinganee.

Line No.	Crew	Horsepower	Name of owner	Home port	Address of owners
1	1	100	Henry E. Butler	Perth Amboy, N. J.	Seabright, N. J.
2	1	35	P. F. Barnes	Seattle, Wash.	56 Roanoke Street.
3	2	40	Joseph A. Magnus	Grand Haven, Mich.	Oden, Mich.
4	2	15	Charles Walber	Philadelphia, Pa.	Essington, Pa.
5	2	65	Anton Hulman	Evansville, Ind.	Terre Haute, Ind.
6	2	140	Cornelius Shields	New York, N. Y.	14 Echo Lane, Larchmont, N. Y.
7	13	b 550	Uzal H. McCarter	do.	755 Broad Street, Newark, N. J.
8	1	250	Arthur Dolge	Bridgeport, Conn.	Westport, Conn.
9	2	54	Joseph H. Oberfelder	Chicago, Ill.	110 South Dearborn Street.
10	1	40	R. L. Campbell	Chattanooga, Tenn.	Soddy, Tenn.
11	2	340	R. M. Smith	New York, N. Y.	40 Wall Street.
12	4	400	George C. Heck	do.	111 Broadway.
13	2	b 100	Galen A. Truesdell	Seattle, Wash.	Stimson Building.
14	2	125	John F. Welch	Buffalo, N. Y.	Westfield, N. Y.
15	1	35	Alfred N. Phillips, jr.	Bridgeport, Conn.	Stamford, Conn.
16	1	250	S. Howard Easton	New York, N. Y.	151 Center Street, Central Falls, R. I.
17	1	360	Rose H. Fulton	do.	Waterbury, Conn.
18	2	100	W. S. Fulton	do.	Fishers Island, N. Y.
19	11	600	Louis M. Plansoen	do.	25 Hobart Place, Garfield, N. J.
20	1	18	Helene E. Cutler	Boston, Mass.	Gloucester, Mass.
21	5	660	Ernest LeRoy Paugh	Newark, N. J.	Mariners Harbor, Staten Island, N. Y.
22	2	400	Mahlon M. Wilson	Seattle, Wash.	6543 Palatine Avenue.
23	1	150	William G. Brown	Gloucester, Mass.	10 Hovey Street.
24	1	200	Ralph M. Buck	Boston, Mass.	Park Square Building.
25	2	360	H. H. Work	Miami, Fla.	Palm Beach, Fla.
26	20	220	Gibson Fahnestock	Los Angeles, Calif.	Newport, R. I.
27	1	75	Howard S. Wright	Seattle, Wash.	2313 Rucker Avenue, Everett, Wash.
28	3	200	John B. Rhodes	New Bedford, Mass.	143 Cottage Street.
29	3	120	M. Keith Dunham	Chicago, Ill.	110 South Dearborn Street.
30	3	70	Almon E. Whittemore	Boston, Mass.	Winthrop, Mass.
31	4	40	Demarest Lloyd	New Bedford, Mass.	South Dartmouth, Mass.
32	2	33	Augusta Lyon	New York, N. Y.	120 Broadway.
33	2	45	Herbert D. Foster	Detroit, Mich.	St. Clair Shores, Mich.
34	1	250	Clayton R. Burt	Hartford, Conn.	West Hartford, Conn.
35	3	150	Edward H. Jones	New York, N. Y.	390 West End Avenue.
36	2	30	Otto G. Wildey	Los Angeles, Calif.	903 North Mariposa Street.
37	3	450	Henry R. Dalton	New Bedford, Mass.	Pocasset, Mass.
38	1	80	Harry G. Flanagan	New York, N. Y.	370 Fifth Avenue.
39	3	125	Henry R. Dalton	New Bedford, Mass.	Pocasset, Mass.
40	1	60	Sarah O. Corbett	Los Angeles, Calif.	4301 East Broadway, Long Beach, Calif.
41	3	45	L. F. R. Bellows	Detroit, Mich.	2900 East Grand Boulevard.
42	2	90	James M. Hoy	Boston, Mass.	396 Pleasant Street, East Milton, Mass.
43					
44	2	40	L. S. Bressler	Chicago, Ill.	1001 West Chicago Avenue.
45	1	65	H. H. Manny	Seattle, Wash.	912 Lloyd Building.
46	3	400	E. R. Daniels	New York, N. Y.	2901 Hudson Boulevard, Jersey City, N. J.
47	1	135	William M. Adams	Baltimore, Md.	210 President Street.
48	3	180	Ralph Earle	Philadelphia, Pa.	5319 Winchester Avenue, Ventnor, N. J.
49	2	60	George D. Hoffman	Los Angeles, Calif.	Pasadena, Calif.
50	6	600	Robert E. Tod	New York, N. Y.	655 Park Avenue.
51	2	120	Thomas J. Murphy	Boston, Mass.	Cambridge, Mass.
52	1	60	Theodore Dunham	New York, N. Y.	520 West Two Hundred Eighteenth Street.
53	2	60	Clarence L. Thompson	do.	Port Washington, N. Y.
54	1	30	L. T. Buhtz	Seattle, Wash.	4106 Stone Way.
55	1	100	Q. H. Williams	Seattle, Wash.	609 West Fortieth Street.
56	2	100	Dorothy R. Briffett	Tacoma, Wash.	Olympia, Wash.
57	4	200	Winfield P. Pembroke	Rochester, N. Y.	155 Dartmouth Street.
58	2	37	Joseph O. Whittemore	New York, N. Y.	108 Thirteenth Street, Hoboken, N. J.
59	1	30	Frank S. Baker	Tacoma, Wash.	620 North Eighth Street.
60	6	1,100	G M. Dahl	New York, N. Y.	60 Broadway.
61	2	130	L. M. Taylor	do.	2 Lafayette Street, care the Wholesale Shoe League.
62	2	65	James I. Lineweaver	do.	Princeton, N. J.

¹³ Formerly ga. y. L'Alglon.
¹⁴ Formerly ga. y. Helen M.
¹⁵ Formerly ^a German ga. y. Elvira.
¹⁶ Formerly ^b ga. y. Elvira.
¹⁶ Formerly ga. s. ^a Hereweara.
¹⁶ Formerly ga. s. ^b Elbar.
¹⁶ Formerly ga. s. ^c Elice.
¹⁷ Formerly ga. y. ^a Georgena II.
¹⁷ Formerly ga. y. ^b Kathryn.
¹⁷ Formerly ga. y. ^c Bluebell.

¹⁸ Formerly ga. y. ^a Loleta.
¹⁸ Formerly ga. y. ^b Sylvan Harold.
¹⁹ Formerly ga. y. Eldee.
²⁰ Formerly ga. y. ^a Bonnie Doon.
²⁰ Formerly ga. y. ^b Padariva.
²¹ Formerly ga. y. Honey Boy.
²² Formerly ga. y. Elberlin.
²³ Formerly Ga. y. Hopeful.

Line No.	Official No.	Signal letters	Rlg	Name of yacht	Tonnage		Register dimensions			When built	Where built
					Gross	Net	Length	Breadth	Depth		
MOTOR YACHTS—Continued											
1	228741	MHKT	Ga. s.	Kenmagwyn.....	17	12	43.5	11.2	5.0	1929	Clason Point, N. Y.
2	204428	LBNP	Ga. s.	¹ Kemah.....	79	64	84.0	18.0	8.7	1910	Camden, N. J.
3	227542		Ga. s.	Keok.....	18	15	47.2	13.1	6.3	1928	East Boothbay, Me.
4	223963	MFPD	Ga. s.	Kensington.....	25	17	54.8	11.1	5.5	1924	Salisbury, Md.
5	204428		Ga. s.	² Kestrel.....	68	57	84.4	15.0	7.6	1907	Port Jefferson, N. Y.
6	229593		Ol. s.	Kestrel II.....	68	61	82.0	19.7	10.8	1930	Wiscasset, Me.
7	221398	MCVT	Ol. s.	Kex.....	32	28	57.6	11.2	5.9	1921	East Boston, Mass.
8	225712		Ga. s.	Kid Boots.....	15	10	37.2	9.2	5.4	1926	Tacoma, Wash.
9	229935		Ga. s.	Kiddleshp.....	21	14	45.9	11.5	5.7	1930	Brooklyn, N. Y.
10	227878		Ga. s.	Kidnapper.....	19	15	41.7	12.7	6.8	1928	Shelburne, N. S.
11	229623		Ga. s.	Kildun.....	21	19	44.8	10.7	5.1	1930	Port Clinton, Ohio.
12	224373		Ga. s.	³ Killkare.....	11	10	33.4	8.4	4.9	1917	Portsmouth, N. H.
13	223093	MFGB	Ga. s.	⁴ Killrane.....	18	14	50.2	9.7	4.6	1923	Stamford, Conn.
14	219426	LVEK	Ga. s.	Kingfisher.....	81	67	75.8	17.5	8.4	1920	Camden, N. J.
15	223927	MFNW	Ol. s.	⁵ Kinkajou.....	74	40	78.3	19.0	11.1	1924	Essex, Mass.
16	222161	MDPR	Ga. s.	⁶ Klowan II.....	30	18	51.7	12.3	5.4	1922	Bayonne, N. J.
17	201130		Ga. s.	Kipling.....	16	10	58.5	8.6	4.9	1904	Seattle, Wash.
18	226019		Ga. s.	Kismet.....	58	39	67.0	14.2	7.7	1926	Orillia, Ontario.
19	225275		Ga. s.	Kissimmec.....	20	17	37.9	12.5	2.5	1926	Kissimmee, Fla.
20	224681		Ga. s.	⁷ Kittiwake.....	15	12	37.9	9.8	4.6	1925	Seattle, Wash.
21	226005		Ga. s.	Kittiwake.....	19	16	36.8	14.1	6.5	1926	Oig Harbor, Wash.
22	227347		Ga. s.	Kittiwake.....	21	14	47.8	10.6	5.6	1928	Bear Creek, Md.
23	227781		Ga. s.	⁸ Kittiwake.....	27	18	53.7	11.0	6.2	1928	New York, N. Y.
24	93301		Ga. s.	⁹ Kilty Anne.....	19	15	49.0	11.0	5.2	1902	Port Jefferson, N. Y.
25	225474		Ga. s.	Kiyi.....	17	14	45.8	10.1	5.4	1926	Seattle, Wash.
26	228213		Ol. y.	Klahanee.....	149	101	102.7	18.5	8.5	1929	New York, N. Y.
27	227190		Ga. s.	Klatawa.....	16	14	36.7	9.7	4.4	1928	Seattle, Wash.
28	209475		Ga. s.	Klootchman.....	13	9	35.3	12.2	4.3	1911	Burton, Wash.
29	218536		Ga. s.	Kohala.....	44	30	70.0	12.5	6.0	1918	Trenton, Mich.
30	220509		Ga. s.	Kooyong.....	49	29	76.0	11.8	7.1	1918	Bristol, R. I.
31	227202		Ga. s.	Korana.....	60	41	72.1	13.6	7.7	1928	Eastport, Md.
32	229579	MHSN	Ol. s.	Koranett.....	120	98	97.4	20.1	7.7	1930	Stamford, Conn.
33	161188		Ga. s.	Kraken.....	22	18	47.5	14.9	6.5	1896	Fairhaven, Mass.
34	225834	MGFW	Ga. s.	K'Thanga.....	81	64	88.3	16.0	6.8	1926	San Francisco, Calif.
35	220565		Ol. s.	Kuru.....	72	49	71.7	17.5	9.4	1930	Houghton, Wash.
36	204234	KWFF	Ga. s.	Kwasind.....	33	28	57.5	12.5	5.2	1900	Philadelphia, Pa.
37	224720		Ga. s.	¹⁰ La Honda II.....	11	9	31.0	8.3	4.7	1925	Seattle, Wash.
38	221736		Ga. s.	La Jota.....	28	16	58.4	12.6	5.5	1921	Los Angeles, Calif.
39	203191		Ga. s.	¹¹ La Mascotte IV.....	62	47	111.0	13.5	6.6	1906	New York, N. Y.
40	215181	LHGS	Ga. s.	La Mer.....	40	30	66.7	12.2	6.8	1917	Boston, Mass.
41	226356	MGSD	Ga. s.	La Reine.....	38	31	59.3	16.7	8.4	1927	East Boothbay, Me.
42	229045		Ga. s.	¹² La-Rine.....	37	31	47.0	14.0	5.6	1928	Sanford, Fla.
43	222228	MDQJ	Ga. s.	Ladona.....	61	52	70.7	20.4	10.4	1922	East Boothbay, Me.
44	211930		Ga. s.	¹³ Lady Alden.....	31	27	49.0	15.1	4.8	1914	Key West, Fla.
45	223774	MFLP	Ga. s.	¹⁴ Lady Ann.....	31	21	53.0	13.0	6.4	1924	Bayonne, N. J.
46	227377		Ga. s.	¹⁵ Lady Bess.....	10	8	33.4	8.2	4.3	1916	Portsmouth, N. H.
47	227509		Ga. s.	Lady Beth.....	20	13	40.2	11.5	5.7	1928	Bayonne, N. J.
48	214681		Ol. s.	Lady Fish.....	85	77	71.9	20.0	4.3	1916	Marco, Fla.
49	220488		Ga. s.	Lady Helen.....	23	16	48.3	11.6	5.3	1920	Watervliet, N. Y.
50	223753		Ga. s.	Lady Helen.....	20	18	44.1	15.2	4.8	1924	Dorchester, N. J.
51	219020		Ga. s.	Lady Jane.....	17	16	43.6	10.0	3.9	1907	Oshkosh, Wis.
52	229906	MJBC	Ga. s.	Lady Jane.....	28	25	48.9	15.5	5.9	1928	Sturgeon Bay, Wis.
53	229403		Ol. s.	Lady Jean II.....	59	40	73.2	15.0	6.6	1930	Bay City, Mich.
54	227710		Ga. s.	¹⁶ Lady Joyce II.....	19	15	45.0	10.5	5.0	1928	Wilmington, Del.
55	228470		Ga. s.	Lady Lou.....	20	16	49.0	13.0	7.0	1929	East Boothbay, Me.
56	220580		Ga. s.	Lady Luck.....	14	9	39.7	8.6	4.9	1920	Seattle, Wash.
57	228827		Ga. s.	Lady Luck.....	18	15	36.0	11.3	5.5	1929	Wilmington, Del.
58	213229		Ga. s.	¹⁷ Lady Mae.....	18	15	39.1	11.2	5.2	1915	Seattle, Wash.
59	200209		Ga. s.	Lady May.....	20	14	40.0	11.0	4.2	1909	Everett, Wash.
60	229328		Ol. s.	Lady Nina.....	44	30	72.0	14.1	6.1	1930	Port Washington, N. Y.
61	218824		Ga. s.	Lady Peggy.....	21	14	49.3	12.5	4.2	1907	Baltimore, Md.
62	225412		Ga. s.	Lady Susan.....	29	24	54.5	15.8	5.9	1926	Bay Head, N. J.
63	229492	MHVN	Ol. s.	Lamora.....	120	81	84.7	18.1	9.6	1930	New York, N. Y.
64	228024	MHBW	Ga. s.	Lanal.....	107	96	80.1	18.0	6.0	1928	Camden, N. J.
65	226395		Ga. s.	Laneta.....	9	8	28.9	8.6	4.3	1927	Tacoma, Wash.
66	141714		Ga. s.	Lantana.....	16	11	42.5	13.6	4.7	1900	New York, N. Y.
67	213656		Ga. s.	L'Apache.....	38	33	71.8	11.9	5.7	1915do.....
68	81760		Ga. s.	¹⁸ Lsp Wing.....	18	12	43.4	11.6	4.5	1901	Beverly, Mass.

¹ Formerly ga. y. Delta.² Formerly ga. y. Elaray.³ Formerly U. S. Navy ga. s. 3435.⁴ Formerly ga. y. ^a Kathmar III.⁵ Formerly ga. y. ^b Ynot.⁶ Formerly ga. y. Saracen.⁷ Formerly ga. y. Camarell.⁸ Formerly ga. s. San Juan II.⁹ Formerly ga. y. Protest.¹⁰ Formerly ga. y. Momoweta.¹¹ Formerly ga. s. Florence W.¹² Formerly ga. y. La Mascotte III.

Line No.	Crew	Horsepower	Name of owner	Home port	Address of owner
1	2	140	Gwyne Crowther	Baltimore, Md.	Lutherville, Md.
2	6	125	Hiram W. Johnson, jr.	San Francisco, Calif.	Mills Building.
3	2	28	John Dane	Bar Harbor, Me.	22 Woodland Road, Jamaica Plain, Mass.
4	2	600	Bert Jlg.	Seattle, Wash.	1519 First Avenue.
5	4	160	Clarence Hall	Miami, Fla.	Palm Beach, Fla.
6	4	100	Guy P. Gannett	Portland, Me.	Press Herald Building.
7	2	60	Fred L. Martin	New York, N. Y.	Kingston, Pa.
8	1	60	John W. Horejs	Tacoma, Wash.	1908 Pacific Avenue.
9	1	180	Carlton Woods	Boston, Mass.	Cohasset, Mass.
10	2	50	William E. Stanwood	do.	50 Congress Street.
11	1	180	Arthur E. Whitney	New York, N. Y.	Garden City, N. Y.
12	1	35	Warren W. Bell	Seattle, Wash.	Medical Dental Building.
13	2	450	Frank J. Murphy	New York, N. Y.	42 Broadway.
14	7	72	E. L. King	St. Paul, Minn.	Winona, Minn.
15	2	100	do.	New York, N. Y.	Do.
16	3	40	Paul J. Henon, jr.	Philadelphia, Pa.	Torresdale, Pa.
17	1	40	J. K. Parker	Seattle, Wash.	3002 Fuhrman Avenue.
18	2	200	J. C. Hegeman	New York, N. Y.	360 Madison Avenue.
19	2	25	Klissimnee Navigation Co. (Fla.)	Tampa, Fla.	Klissimnee, Fla.
20	2	45	Walter H. Draham	Tacoma, Wash.	523 Laurel Street, Olympia, Wash.
21	1	20	Lyman C. Wright	San Francisco, Calif.	933 Market Street.
22	2	150	Alonzo G. Decker	Baltimore, Md.	Rodgers Forge, Md.
23	3	340	Ethelberta P. Eppley	Newport, R. I.	Beacon Rock, Newport, R. I.
24	2	40	John W. Yule	New York, N. Y.	Paterson, N. J.
25	2	100	Clay Philbrick	Seattle, Wash.	3511 Schubert Place.
26	9	600	L. M. Wainwright	New York, N. Y.	18 Hudson Street.
27	1	100	Paul F. Boyard	Seattle, Wash.	Securities Building.
28	1	35	William F. Herman	do.	4332 Fifth Avenue Northwest.
29	3	400	Charles D. Cutting	Detroit, Mich.	3039 Seminole Avenue.
30	2	360	W. E. S. Dyer	Philadelphia, Pa.	1519 Land Title Building.
31	5	500	Frank B. Hower	Buffalo, N. Y.	412 Lafayette Square Building.
32	6	440	Luders Marine Construction Company	Bridgeport, Conn.	Waterside Avenue.
33	2	20	Frederick W. Johnson	New York, N. Y.	30 Linden Boulevard (B).
34	2	6600	Anita K. May	Los Angeles, Calif.	712 Cannon Drive, Beverly Hills, Calif.
35	4	120	Stewart Edward White	San Francisco, Calif.	Little Hill, Burlingame, Calif.
36	2	50	William S. Grant, jr.	Bar Harbor, Me.	Northeast Harbor, Me.
37	1	60	R. G. Gibson	Seattle, Wash.	1000 Virginia Street.
38	1	6165	G. O. Streeter	Los Angeles, Calif.	Stock Exchange Building.
39	6	125	William Farnum	New York, N. Y.	Care Samuel B. Hamburger, 2 Rector Street.
40	3	400	John A. Moran	do.	8003 Harbor View Terrace (B).
41	2	40	C. V. Watson	Portland, Me.	Lowell, Mass.
42	2	125	William Kennedy	New York, N. Y.	35 Fifth Avenue.
43	3	96	Homer Loring	Boston, Mass.	468 Commonwealth Avenue.
44	2	40	Frank E. Welles	Pensacola, Fla.	Palafox Street Wharf.
45	1	80	Charles F. Smith	New Haven, Conn.	161 McKinley Avenue.
46	2	120	Thos. F. Nash	Seattle, Wash.	2615 Moore Street, Bellingham, Wash.
47	2	90	H. S. Mabey	Boston, Mass.	185 Devonshire Street.
48	2	120	Thad M. Williams	Tampa, Fla.	Fort Myers, Fla.
49	1	250	H. Arthur Rust	Tacoma, Wash.	521 North Yakima Avenue.
50	1	35	Burton A. Gaskill	Philadelphia, Pa.	Mays Landing, N. J.
51	2	20	J. A. Barry	Milwaukee, Wis.	530 Wisconsin Avenue.
52	2	40	Edwin E. Haskin	New York, N. Y.	850 Park Avenue.
53	3	300	C. E. Dawson	Detroit, Mich.	General Motors Building.
54	2	175	D. P. Dalryaple	do.	2842 West Grand Boulevard.
55	1	100	N. S. Seeley	New York, N. Y.	Flushing, N. Y.
56	2	100	Luke S. May	Seattle, Wash.	614 Twelfth Avenue North.
57	1	100	Geo. F. Spencer	Philadelphia, Pa.	Atlantic City, N. J.
58	2	65	Karl Brehme	San Francisco, Calif.	Hobart Building.
59	1	90	Hillman Investment Co. (Wash.)	Seattle, Wash.	908 Third Avenue.
60	1	600	Charles E. Proctor	New York, N. Y.	Great Neck, L. I., N. Y.
61	2	65	William H. Teas	Annapolis, Md.	Motor Route A.
62	2	75	George A. Whiting	Baltimore, Md.	209 Goodwood Gardens.
63	4	400	H. L. Gary	Kansas City, Mo.	1228 West Fifty-sixth Street.
64	7	200	Mrs. Arthur Curtiss James	Miami, Fla.	Cocoanut Grove, Fla.
65	1	30	Dr. A. G. Nace	Tacoma, Wash.	5824 South Puget Sound Avenue.
66	1	18	William Horn	New York, N. Y.	Stapleton, N. Y.
67	4	250	A. F. Masury	do.	18 West Seventieth Street.
68	2	50	Phillip Livingston	Ellsworth, Me.	Bar Harbor, Me.

¹² Formerly ga. y. Bou Saada.

¹³ Formerly ga. s. Ora.

¹⁴ Formerly ga. y. Elizabeth Ann II.

¹⁵ Formerly ga. s. U. S. Navy No. 2845.

¹⁶ Formerly ga. y. Berelo.

¹⁷ Formerly ga. y. a Harriet II.

¹⁸ Formerly ga. y. b Sueja.

¹⁹ Formerly ga. y. c Griffinip.

²⁰ Formerly ga. y. Winona.

Line No.	Official No.	Signal letters	Rig	Name of yacht	Tonnage		Register dimensions			When built	Where built
					Gross	Net	Length	Breadth	Depth		
MOTOR YACHTS—Continued											
1	223463		Ga. s.	¹ Lapwing	65	44	65.0	16.9	6.7	1923	Keyport, N. J.
2	225794		Ga. s.	² Lapwing	19	15	45.0	10.5	5.0	1926	Wilmington, Del.
3	213594		Ga. s.	³ Largo	27	25	49.6	13.6	5.9	1915	New York, N. Y.
4	225765		Ga. s.	⁴ Lark	21	10	47.2	12.2	5.0	1926	Falmouth, Me.
5	228907		Ga. s.	⁵ Lark	45	25	73.4	13.9	6.0	1929	Vegesack, Germany
6	203497	KVQD	Ga. s.	⁶ Lasca	32	28	57.3	15.4	7.2	1906	Gloucester, Mass.
7	227369		Ga. s.	⁷ Laubar	35	24	62.0	12.0	6.1	1928	New York, N. Y.
8	226778	MQPK	Ga. s.	⁸ Laura	38	35	60.0	16.7	9.1	1927	Boston, Mass.
9	225647		Ga. s.	⁹ Laurel	23	15	48.0	10.0	5.5	1917	New York, N. Y.
10	127529		Ga. s.	¹⁰ Laurans	31	27	56.3	15.5	6.9	1900	South Boston, Mass.
11	227647		Ga. s.	¹¹ Lawana	14	12	37.2	11.8	5.2	1911	Burton, Wash.
12	222335	MDRH	Ga. s.	¹² Lazy Lady	39	24	66.3	13.2	6.3	1922	Camden, N. J.
13	228028		Ga. s.	¹³ Lazy Lady	14	13	38.5	11.0	4.0	1928	Port Clinton, Ohio
14	229937		Ga. s.	¹⁴ Lazy Lou	10	9	28.0	8.6	4.1	1926	Tacoma, Wash.
15	222913		Ga. s.	¹⁵ Le Molne	19	13	49.1	10.6	4.8	1923	Quincy, Mass.
16	226093		Ga. s.	¹⁶ Le Renard	19	13	47.0	11.6	5.2	1926	Bayonne, N. J.
17	212736		Ga. s.	¹⁷ Leda	21	14	58.7	11.6	4.6	1911	East Portchester, Conn.
18	223875		Ga. s.	¹⁸ Leda	19	13	40.0	10.7	5.5	1924	Lynn, Mass.
19	209418		Ga. s.	¹⁹ Lella	27	21	52.4	14.2	7.2	1911	Stamford, Conn.
20	228821		Ga. s.	²⁰ Leitch	21	19	44.8	10.7	5.1	1929	Port Clinton, Ohio
21	210819	LORP	Ga. s.	²¹ Lenore	24	16	50.0	14.7	4.8	1912	Miami, Fla.
22	215177		Ga. s.	²² Lenore	27	18	64.8	10.6	4.3	1916	Port Clinton, Ohio
23	215231	LHJS	Ga. s.	²³ Leonie	164	111	100.0	20.7	9.8	1917	Camden, N. J.
24	225782		Ga. s.	²⁴ Leota	30	26	53.6	11.7	5.4	1926	Tacoma, Wash.
25	229031		Ol. s.	²⁵ Lethargy	19	15	42.6	11.3	6.1	1929	Keyport, N. J.
26	229634	MHST	Ga. s.	²⁶ Lethe	11	11	31.5	13.7	3.4	1914	San Francisco, Calif.
27	213778	MFNP	Ga. s.	²⁷ Letago	51	46	60.0	15.8	5.2	1915	New York, N. Y.
28	228399		Ga. s.	²⁸ Lewella	22	17	43.0	12.0	5.4	1929	Tacoma, Wash.
29	208641		Ga. s.	²⁹ Lexington II	31	21	59.0	11.7	6.8	1911	New York, N. Y.
30	222356		Ga. s.	³⁰ Lezah	29	20	60.7	11.0	6.4	1902	South Boston, Mass.
31	25355	MGQT	Ga. s.	³¹ Liberty	23	21	49.6	14.8	6.0	1903	Marblehead, Mass.
32	217395		Ga. s.	³² Liberty	26	17	61.1	12.1	4.3	1918	Stockton, Calif.
33	218306		Ga. s.	³³ Liberty	20	17	47.7	12.7	4.8	1913	Babylon, N. Y.
34	208284	LBSN	Ga. s.	³⁴ Lidwina III	27	18	77.1	10.1	5.0	1911	New York, N. Y.
35	229200		Ga. s.	³⁵ Lila M.	18	16	40.4	10.5	5.2	1929	Stockton, Calif.
36	225097		Ga. s.	³⁶ Lillian	20	17	48.0	9.9	5.1	1925	Seattle, Wash.
37	228903		Ga. s.	³⁷ Lillian	16	13	36.0	9.8	5.1	1914	Portsmouth, N. H.
38	218398		Ga. s.	³⁸ Lillian B.	17	14	43.0	11.2	4.9	1913	Elizabeth, N. J.
39	202063		Ga. s.	³⁹ Lillian D. Foss	27	24	57.3	12.3	3.5	1905	Tacoma, Wash.
40	225660		Ga. s.	⁴⁰ Lillie W.	19	13	46.6	10.5	5.1	1926	Cape May, N. J.
41	140556	JWKH	Ol. s.	⁴¹ Lily	149	75	102.5	28.8	8.8	1882	San Francisco, Calif.
42	229487		Ga. s.	⁴² Lindale	22	15	48.0	12.3	6.9	1930	Quincy, Mass.
43	229610		Ga. s.	⁴³ Linore II	21	19	44.8	10.7	5.1	1930	Port Clinton, Ohio
44	227008		Ga. s.	⁴⁴ Linwood	26	18	59.5	11.5	5.2	1927	Poughkeepsie, N. Y.
45	229080		Ga. s.	⁴⁵ Lion's Whelp	47	36	64.8	16.8	9.6	1929	East Boothbay, Me.
46	222960	MFCP	Ga. s.	⁴⁶ Lismore II	59	44	67.0	18.0	9.0	1923	Salisbury, Md.
47	226223		Ga. s.	⁴⁷ Little Viking	43	29	67.7	12.5	6.7	1927	New York, N. Y.
48	226310		Ga. s.	⁴⁸ Liz II	21	19	44.8	10.7	5.1	1929	Port Clinton, Ohio
49	224244		Ga. s.	⁴⁹ Llewellyn	19	10	42.9	13.0	3.3	1924	Barataria, La.
50	223202	MFGN	Ga. s.	⁵⁰ Llewellyn	24	19	46.4	12.8	5.7	1923	Winthrop, Mass.
51	219193	LTPB	Ga. s.	⁵¹ Loafalong	33	28	47.5	14.0	6.7	1919	Camden, N. J.
52	141435		Ga. s.	⁵² Lodona	25	20	48.0	14.8	6.7	1896	Port Jefferson, N. Y.
53	228648		Ga. s.	⁵³ Lols	17	12	43.7	10.2	5.1	1929	College Point, N. Y.
54	228485		Ga. s.	⁵⁴ Lols Ann	51	35	60.8	14.0	6.3	1929	Manitowoc, Wis.
55	218670		Ga. s.	⁵⁵ Loiterer	17	13	40.2	13.4	4.6	1910	Morgan City, La.
56	225863	MGFC	Ga. s.	⁵⁶ Lone Eagle	104	71	96.8	16.0	7.6	1926	New York, N. Y.
57	228847	MHCV	Ol. s.	⁵⁷ LONE STAR	469	214	155.9	26.7	12.6	1929	Kiel, Germany
58	141871		Ga. s.	⁵⁸ Loon	24	15	52.0	14.0	7.5	1903	North Haven, Me.
59	228634		Ga. s.	⁵⁹ Lophius	23	16	53.8	12.2	6.7	1929	Camden, Me.
60	209321		Ga. s.	⁶⁰ Lorraine	33	22	60.0	15.2	4.2	1911	Bayhead, N. J.
61	225526		Ga. s.	⁶¹ Lorelei	19	15	45.0	10.5	5.0	1925	Wilmington, Del.
62	227391		Ga. s.	⁶² Lorelei	23	19	51.0	14.3	6.6	1928	East Boothbay, Me.
63	141785		Ga. s.	⁶³ Loreta	16	11	50.0	11.0	4.0	1902	New York, N. Y.
64	225727		Ol. s.	⁶⁴ Loretta	29	20	41.2	13.1	6.7	1926	Hamden, Conn.
65	228792		Ga. s.	⁶⁵ Loretta	27	18	50.0	16.0	6.0	1929	Solomons, Md.

¹ Formerly ga. s. {^a Lounger III.
^b Anado.
^a Kunigunda
² Formerly ga. y. {^b Wanaka.
^c Hi-Sea.
³ Formerly ga. y. {^a Hauver II.
^b Blue Hen III.
⁴ Formerly ga. y. Olga.

⁵ Formerly ga. y. {^a Ripogenus.
^b Donmargeo.
⁶ Formerly ga. y. Clotho.
⁷ Formerly U. S. Navy No. 2631.
⁸ Formerly ga. y. Charmer.
⁹ Elco.
¹⁰ Formerly ga. y. {^a Elco.
^b Sumerun.

Line No.	Crew	Horsepower	Name of owner	Home port	Address of owner
1	6	136	Sidney Rheinstein	New York, N. Y.	20 Broad Street.
2	1	100	William J. Ryan	do	5 Nassau Street.
3	1	70	James B. Keogh	do	225 Fifth Avenue.
4	2	200	Legrand L. Clark	do	401 Broadway.
5	3	1,000	H. Walter Blumenthal	do	60 Central Park West.
6	3	48	James Ryan	do	Newark, N. J.
7	3	340	Duncan A. Holmes	do	117 East Seventy-second Street.
8	4	40	Arthur N. Peck	do	45 Wall Street.
9	2	100	Wm. E. Grimshaw	Seattle, Wash.	914 Securities Building.
10	4	24	Austin H. Hart	New York, N. Y.	342 Madison Avenue.
11	1	15	Geo. W. Albin	Seattle, Wash.	Mercer Island, Wash.
12	3	600	Robert Wolstenholme	Philadelphia, Pa.	Ritz Carlton.
13	1	125	Dr. Fred Wade Jones	St. Louis, Mo.	Times Building, Alton, Ill.
14	1	25	Dr. W. Weldon Pascoe	Tacoma, Wash.	Lake Stellacoom, Tacoma, Wash.
15	2	300	William H. Coverdale	New York, N. Y.	68 Broadwaft
16	2	88	N. A. Wimer	do	730 Park Avenue.
17	3	65	Stephen H. Mason	do	218 West Fiftieth Street.
18	1	65	Charles A. Falvey	Boston, Mass.	87 Milk Street.
19	3	60	Dawn-Gerow Co. (Fla.)	Tampa, Fla.	St. Petersburg, Fla.
20	1	160	Warren Curtis, jr.	Buffalo, N. Y.	Lewiston, N. Y.
21	2	36	Gustavus E. Struven	Miami, Fla.	Box 266, Palm Beach, Fla.
22	2	400	Sewell L. Avery	Chicago, Ill.	Evanston, Ill.
23	8	300	Murry Guggenheim	New York, N. Y.	120 Broadway.
24	1	100	Dr. S. L. Blair	Tacoma, Wash.	224 South I Street.
25	2	75	Howard C. Kresge	New York, N. Y.	Detroit, Mich.
26	0	40	Lecl E. Ross	San Francisco, Calif.	Alameda, Calif.
27	4	60	W. McMaster Mills	New York, N. Y.	15 East Fifty-eighth Street.
28	1	100	Dr. W. H. Rimmer	Los Angeles, Calif.	4415 East Second Street, Long Beach, Calif.
29	4	60	R. M. Hollingshead	Philadelphia, Pa.	Camden, N. J.
30	2	200	Edward M. Walsh	New York, N. Y.	372 Hamilton Avenue (B.).
31	3	24	Charles P. Crane	Baltimore, Md.	Lexington Building.
32	1	750	Fred Orlando	Los Angeles, Calif.	1080 Orange Avenue, Long Beach, Calif.
33	1	40	F. B. Chapman	New York, N. Y.	5 East Fifty-seventh Street.
34	3	300	S. B. Eagan	Buffalo, N. Y.	71 Chapin Parkway.
35	1	200	M. A. Murphy	San Francisco, Calif.	Oakland, Calif.
36	1	35	Ward Harris	Seattle, Wash.	Commercial Building.
37	2	35	Henry Edward Dean	Philadelphia, Pa.	7700 Buist Avenue.
38	2	28	Richard W. McEwen	Newark, N. J.	R. F. D. 2 Whippany, N. J.
39	1	60	Foss Co. (Wash.)	Seattle, Wash.	Bolcom Dock, Ballard Station.
40	1	220	Russell L. Phillips	Philadelphia, Pa.	Delaware Avenue and Walnut Street.
41	6	b 180	Metro-Goldwyn-Mayer Corporation (N. Y.)	Los Angeles, Calif.	Culver City, Calif.
42	1	450	Amory Coolidge	Boston, Mass.	160 State Street.
43	1	300	Vincent Link	Detroit, Mich.	680 Delaware Avenue.
44	1	150	R. R. Schalk	New York, N. Y.	1115 Fifth Avenue.
45	6	175	P. S. Sprague	Portland, Me.	Boston, Mass.
46	4	65	Redmond Kersey, jr.	New York, N. Y.	160 William Street.
47	3	600	George Baker, jr.	do	2 Wall Street.
48	1	150	Walter J. Cranwell	do	1160 Park Avenue.
49	3	36	Hamilton Hogsett	New Orleans, La.	1225 Tchoupitoulas Street.
50	1	90	F. W. Merrick	Boston, Mass.	Dorchester, Mass.
51	2	38	Clarence B. Kugler, jr.	Philadelphia, Pa.	814 Pennsylvania Building.
52	3	50	Frederick Ludwig	New York, N. Y.	Port Washington, N. Y.
53	1	68	William N. Knowlton	do	115 Twenty-second Street, Long Island City, N. Y.
54	3	b 330	P. W. Miller	Cincinnati, Ohio	2825 Clifton Avenue.
55	3	30	Loiterer Co. (La.)	New Orleans, La.	New Orleans Bank Building.
56	7	600	Alexander D. Thayer	New York, N. Y.	49 Wall Street, care Anson Ward.
57	27	800	George G. Bourne	do	475 Fifth Avenue.
58	2	37	Charles R. Pritchard	Salem, Mass.	Lynn, Mass.
59	2	180	William Procter	Bar Harbor, Me.	Eden Street.
60	2	37	Frederick Bradley	Tampa, Fla.	Box 150, Tarpon Springs, Fla.
61	1	100	Charles W. Adams	Detroit, Mich.	7835 East Jefferson Avenue.
62	1	30	Charles E. Cotting	Boston, Mass.	70 Federal Street.
63	1	35	C. S. Marshall	New York, N. Y.	8805 Fifteenth Avenue (B.).
64	1	b 30	Harry E. Chellis	New Haven, Conn.	Hamden, Conn.
65	2	40	Frank H. Reagan	Baltimore, Md.	3333 North Charles Street.

^a Kathmar II.
^b Formerly ga. y. Elmarlu II.
^c Carol.
¹¹ Formerly ga. y. Tanguingul.
¹² Formerly ga. y. Gilnockie.
¹³ Formerly ga. y. Umbrina.
¹⁴ Formerly ga. s. Delta No. 5.
¹⁵ Formerly ga. y. Speejacks.

¹⁶ Formerly U. S. Navy hull No. 1266.
¹⁷ Formerly ga. s. ^a Lily
¹⁸ Formerly ga. y. ^b Nicaragua
¹⁹ Formerly ga. y. ^a Avalanche.
²⁰ Formerly ga. y. ^a Boreas.
²¹ Formerly ga. y. ^b Trail.
²² Formerly ga. y. ^a Malabar IX.

Line No.	Official No.	Signal letters	Rig	Name of yacht	Tonnage		Register dimensions			When built	Where built
					Gross	Net	Length	Breadth	Depth		
MOTOR YACHTS—Continued											
1	209319		Ga. s.	¹ Lorraine.....	23	19	51.6	11.0	4.9	1911	New York, N. Y.....
2	226894		Ga. s.	Lorine II.....	16	10	43.8	12.2	5.4	1927	Chester, N. S.....
3	213623	LFPC	Ga. s.	Lorowa.....	19	17	37.0	13.3	4.6	1914	Camden, N. J.....
4	86290	KMBS	Ga. s.	¹ Lorowa II.....	42	38	62.2	17.6	6.8	1894	Tottenville, N. Y.....
5	212324		Ol. s.	¹ Los Cerritos.....	70	57	96.3	14.4	7.8	1914	Los Angeles, Calif.....
6	229875	MHWN	Ol. s.	LOTOSLAND.....	662	337	185.0	28.1	14.1	1930	Wilmington, Del.....
7	210008		Ga. s.	Lotowana II.....	25	22	54.9	13.0	4.9	1912	Nyack, N. Y.....
8	229662		Ol. s.	Lotowana III.....	74	50	80.5	15.1	6.6	1930	Manitowoc, Wis.....
9	140479	JVLN	Ga. s.	¹ Lottie Carson.....	284	234	127.3	32.8	8.8	1881	Port Blakley, Wash.....
10	206231	LBCM	Ga. s.	Lotus.....	130	88	85.0	18.3	4.2	1909	Seattle, Wash.....
11	220390		Ga. s.	⁶ Lotus.....	16	8	41.8	12.9	5.2	1917	Rocky River, Ohio.....
12	226679		Ga. s.	Lotus.....	25	17	54.2	11.0	4.0	1927	Ogdensburg, N. Y.....
13	227311		Ga. s.	Lou.....	24	7	53.6	15.0	8.6	1928	Groton, Conn.....
14	225540		Ga. s.	⁶ Louisa II.....	31	21	53.0	13.0	6.4	1926	Bayonne, N. J.....
15	212492		Ga. s.	Louise.....	22	19	51.8	11.4	4.5	1908	Long Island City, N. Y.....
16	225828		Ga. s.	Louise.....	21	8	40.2	11.8	7.2	1926	Groton, Conn.....
17	205384		Ga. s.	⁷ Louise B.....	25	19	50.6	11.4	4.6	1908	Michigan City, Ind.....
18	226561		Ga. s.	Lourie.....	16	14	38.5	9.5	4.9	1927	Seattle, Wash.....
19	226462		Ga. s.	⁸ Lovey.....	19	13	47.0	11.6	5.2	1927	Bayonne, N. J.....
20	216800		Ga. s.	Luana.....	16	14	33.2	12.2	4.5	1915	Portland, Ore.....
21	205853		Ga. s.	⁹ Luanha.....	17	11	38.6	14.2	5.2	1908	Bristol, R. I.....
22	223950		Ga. s.	Luanne II.....	18	12	46.2	11.6	4.4	1924	Port Clinton, Ohio.....
23	220882	MCDH	Ga. s.	¹⁰ Lucerne.....	99	77	80.4	17.9	9.2	1920	Camden, N. J.....
24	203413		Ga. s.	Lucille B.....	16	13	54.8	10.0	4.3	1906	New York, N. Y.....
25	207540	LBNH	Ga. s.	Lucinda II.....	44	30	74.5	14.0	6.3	1910	Philadelphia, Pa.....
26	220430		Ga. s.	¹¹ Lucky B.....	20	14	49.4	11.0	5.4	1920	Seattle, Wash.....
27	227086		Ga. s.	¹¹ Lucy.....	30	24	51.8	12.0	5.9	1927	Wilmington, Del.....
28	228294	MHFC	Ol. s.	Luneta.....	148	116	90.5	20.0	8.7	1929	Camden, N. J.....
29	210504		Ga. s.	Lunetta.....	9	7	32.7	10.0	3.4	1909	Detroit, Mich.....
30	228899		Ga. s.	Lura B, II.....	52	35	60.8	14.0	6.3	1929	Manitowoc, Wis.....
31	227289		Ga. s.	Lura M, IV.....	125	85	102.8	16.6	8.4	1928	City Island, N. Y.....
32	228604	MIJS	Ga. s.	Lure IV.....	38	26	53.2	14.2	6.1	1929	Bayonne, N. J.....
33	225967		Ga. s.	¹² Lurline.....	86	56	105.0	14.7	8.7	1917	New Orleans, La.....
34	209055	LCDP	Ga. y.	¹⁴ Luvina.....	51	35	75.8	13.8	6.3	1911	Bayonne, N. J.....
35	227713		Ga. s.	Lydia III.....	26	21	44.9	11.2	5.4	1928	Manitowoc, Wis.....
36	229817	MIIVR	Ga. s.	Lydia V.....	18	15	45.3	13.7	4.9	1930	Quincy, Mass.....
37	219815	LWDQ	Ol. s.	LYNDONIA.....	810	388	210.2	30.1	15.8	1920	New York, N. Y.....
38	225923	MGCS	Ga. s.	LYNX.....	60	53	33.0	17.8	9.7	1926	Lussinpiccolo, Italy.....
39	219691		Ga. s.	Lyra.....	28	15	63.1	12.8	5.9	1915	San Francisco, Calif.....
40	227359	MGST	Ga. s.	Mabe III.....	18	12	47.6	11.0	5.1	1928	Stamford, Conn.....
41	221667		Ga. s.	Mabel B.....	18	15	37.6	16.7	4.5	1884	San Francisco, Calif.....
42	225183		Ga. s.	Mabel G.....	29	20	63.0	12.0	5.6	1925	New York, N. Y.....
43	205981	KWTL	Ol. s.	¹³ MACHIGONNE.....	195	132	129.4	19.2	10.8	1909	do.....
44	224731		Ga. s.	¹³ Mad Hatter.....	20	14	50.5	12.0	7.5	1925	Bath, Me.....
45	226254		Ga. s.	¹³ Madge.....	17	14	43.0	10.5	5.0	1926	Wilmington, Del.....
46	223085		Ga. y.	Madura.....	19	15	47.4	10.0	4.9	1917	Norfolk, Va.....
47	228643		Ol. y.	Maemere.....	182	145	100.0	20.0	8.8	1929	Camden, N. J.....
48	214225	LGFC	Ga. s.	Magistrate.....	44	40	59.3	15.9	7.9	1916	Bristol, R. I.....
49	207683	LBPC	Ga. s.	Magnet.....	76	52	95.3	14.9	7.5	1910	Bayonne, N. J.....
50	207423	LBMJ	Ga. s.	¹⁴ Mahana.....	26	24	55.4	13.4	5.6	1910	Nyack, N. Y.....
51	207255		Ga. s.	¹⁴ Mahelaudor.....	38	21	53.0	15.3	3.9	1910	Marco, Fla.....
52	206345		Ga. s.	Mah-Pe.....	18	17	48.6	11.5	4.8	1909	Terminal Island, Calif.....
53	227774		Ga. s.	¹⁵ Malcaway.....	30	24	51.8	12.0	5.9	1928	Wilmington, Del.....
54	223886		Ga. s.	¹⁵ Maldie.....	18	15	41.7	10.7	4.1	1914	Norfolk, Va.....
55	211133		Ga. s.	¹⁵ Mald Marian.....	30	20	57.7	13.2	6.7	1911	Port Clinton, Ohio.....
56	226749		Ga. s.	Mald Marian II.....	59	42	77.1	15.0	7.0	1927	Chicago, Ill.....
57	215313		Ga. s.	Malke.....	18	13	42.4	12.0	5.5	1917	Boston, Mass.....
58	224157		Ga. s.	Maintenon.....	23	16	49.7	10.5	6.1	1924	Morris Heights, N. Y.....
59	226416		Ga. s.	¹⁶ Majada.....	20	17	44.6	10.7	5.2	1927	Port Clinton, Ohio.....
60	226681		Ga. s.	Mala.....	36	24	54.4	15.0	4.9	1927	Dorchester, N. J.....
61	224679		Ga. s.	Malabar VI.....	16	12	43.9	12.0	6.7	1925	East Boothbay, Me.....
62	225373		Ga. s.	Malabar VII.....	17	9	45.8	12.4	7.0	1926	Boothbay Harbor, Me.....
63	226453		Ga. s.	Malabar VIII.....	19	15	48.0	12.8	7.8	1927	East Boothbay, Me.....
64	229444		Ga. s.	Malabar X.....	24	20	52.3	14.3	7.6	1930	do.....
65	225799		Ga. s.	Mallbu.....	131	89	92.4	19.6	10.2	1926	Seattle, Wash.....
66	216831		Ga. s.	Mallard.....	16	14	41.5	9.1	4.0	1914	Grafton, Ill.....

¹ Formerly sch. Glendoveer.

² Formerly ga. y. Louisa.

³ Formerly ga. y. {a Veleru.
{b Ylarba.

⁴ Formerly {a Canadian ga. s. Coal Harbour.

{b Mexican ga. s. Leonora.

⁵ Formerly ga. y. Miss Gloucester.

{a Chickadee.
{b Marianne.
{c Ronile.

⁷ Formerly ga. y. Lucille.

⁸ Formerly ga. y. Pelican.

⁹ Formerly ga. y. Au Revolv.

¹⁰ Formerly ga. s. {a Luneta.
{b Jane.

Line No.	Crew	Horsepower	Name of owner	Home port	Address of owner
1	2	150	James E. McPherson.....	New York, N. Y.....	114 East Thirty-second Street.
2	1	24	Catherine Johnson.....	Washington, D. C.....	1900 Twenty-fourth Street NW.
3	2	45	Edward R. Ammon.....	Philadelphia, Pa.....	1401 North Twelfth Street, Reading, Pa.
4	3	72	Robert D. Heaton.....	do.....	Ashland, Pa.
5	2	300	Jotham W. Bixby.....	Los Angeles, Calif.....	2100 East Ocean Avenue, Long Beach, Calif.
6	35	1,000	Lotosland Corporation (Del.).....	Wilmington, Del.....	7 West Tenth Street.
7	2	75	Mrs. Charles Roovaart.....	Chicago, Ill.....	7918 Eberhardt Avenue.
8	3	400	Ralph T. Friedmann.....	Milwaukee, Wis.....	574 Lake Drive.
9	7	b 115	Carl C. Guntert.....	Los Angeles, Calif.....	Long Beach, Calif.
10	3	80	Maurice McMicken.....	Seattle, Wash.....	Colman Building.
11	1	35	Stephen E. Comstock.....	Rochester, N. Y.....	615 Mason Street, Newark, N. J.
12	2	120	S. G. Averill.....	Ogdensburg, N. Y.....	Caroline and Greene Streets.
13	3	100	James L. Hubbard.....	New London, Conn.....	Scotland Road, Norwich, Conn.
14	2	80	J. Philip Bird.....	Boston, Mass.....	5 Howes Lane, Plymouth, Mass.
15	3	50	R. F. Jacobus.....	New York, N. Y.....	Ridgefield, N. J.
16	1	65	H. H. Boardman.....	New Haven, Conn.....	325 McKinley Avenue.
17	1	50	Verne R. Goodwin.....	Tampa, Fla.....	Pass-A-Grille, Fla.
18	1	50	Francis J. Machemer.....	Seattle, Wash.....	215 North Commercial Street, Bellingham, Wash.
19	2	88	H. A. Brennan.....	New York, N. Y.....	205 East Forty-second Street.
20	1	18	A. Partridge.....	Seattle, Wash.....	4703 First Avenue NW.
21	2	40	Harvey D. Cowes.....	Albany, N. Y.....	Troy, N. Y.
22	1	200	Fred A. Mabett.....	Rochester, N. Y.....	167 Court Street.
23	6	285	Edward H. Morris.....	New York, N. Y.....	34 North Moore Street.
24	2	40	Lucile C. Bonert.....	do.....	478 Fortieth Street (B).
25	4	150	Amedeo Obiel.....	Norfolk, Va.....	Drivers, Va.
26	1	300	Albert E. Snyder.....	Los Angeles, Calif.....	545 Rowan Building.
27	2	200	O. C. Doering.....	Tampa, Fla.....	Boca Grande, Fla.
28	8	400	Stephen L. H. Slocum.....	Washington, D. C.....	2201 R Street NW.
29	2	25	Carl W. Trautman.....	Grand Haven, Mich.....	Grand Rapids, Mich.
30	2	b 350	S. C. Brown.....	Cincinnati, Ohio.....	Dayton, Ohio
31	6	1,000	William A. Fisher.....	Detroit, Mich.....	General Motors Building.
32	2	200	George J. Stoner.....	Hartford, Conn.....	125 Pearl Street.
33	5	150	George T. Braniff.....	New Orleans, La.....	
34	2	100	Clinton MacKenzie.....	New York, N. Y.....	119 Broad Street.
35	2	260	Donald E. Rust.....	Boston, Mass.....	1000 Washington Street.
36	1	40	Zenas W. Bliss.....	Providence, R. I.....	Cranston, R. I.
37	35	b 1,500	Cyrus H. K. Curtis.....	Philadelphia, Pa.....	Public Ledger Building.
38	8	150	Bradford Ellsworth.....	New York, N. Y.....	812 Park Avenue.
39	3	150	Benjamin P. Weston.....	Los Angeles, Calif.....	545 South Rimpau Street.
40	2	300	Norman Philip Gels.....	Bridgeport, Conn.....	Indian Head Road, Riverside, Conn.
41	1	20	W. R. Severance.....	Los Angeles, Calif.....	806 West Adams Street.
42	2	360	E. H. R. Green.....	New York, N. Y.....	111 Broadway.
43	15	600	J. F. Craig.....	Los Angeles, Calif.....	Long Beach, Calif.
44	1	20	Warner Eustice.....	Boston, Mass.....	Newton Center, Mass.
45	1	100	Robert R. Erving.....	Chicago, Ill.....	Oak Park, Ill.
46	2	50	George T. Roberts.....	Seattle, Wash.....	Colman Building.
47	10	600	DeWitt Page.....	Hartford, Conn.....	86 Grove Street, Bristol, Conn.
48	3	80	J. S. Morgan, jr.....	New York, N. Y.....	23 Wall Street.
49	5	400	Charles T. Aldrich.....	Providence, R. I.....	230 Hope Street.
50	1	35	William V. Campbell.....	New York, N. Y.....	117 Stanley Avenue, Yonkers, N. Y.
51	3	70	H. S. Mills.....	Miami, Fla.....	Pancoast Hotel, Miami Beach, Fla.
52	1	30	H. A. W. Dinning.....	San Francisco, Calif.....	2417 Broadway.
53	2	200	Edmund L. Dolan.....	Boston, Mass.....	60 Congress Street.
54	1	40	J. W. Power.....	Seattle, Wash.....	4700 Sixth Avenue NE.
55	3	40	R. A. Crist.....	Detroit, Mich.....	17140 Third Avenue.
56	4	400	O. C. Winningham.....	do.....	General Motors Building.
57	1	35	William Bross Lloyd.....	Chicago, Ill.....	30 North Dearborn Street.
58	2	300	George N. Gregory.....	Salem, Mass.....	Marblehead, Mass.
59	1	150	Dallas S. Kelsey.....	Detroit, Mich.....	Grosse Isle, Mich.
60	2	200	J. Laird Schober.....	Philadelphia, Pa.....	2024 Chew Street.
61	1	20	Walter D. Randall.....	Cincinnati, Ohio.....	C/o Champion Coated Paper Co.
62	2	8	Andrew J. Peters.....	Boston, Mass.....	Jamaica Plains.
63	2	25	W. Findley Downs.....	Philadelphia, Pa.....	1600 Walnut Street.
64	2	35	John G. Alden.....	Boston, Mass.....	148 State Street.
65	7	240	Mrs. May K. Rindige.....	Los Angeles, Calif.....	2663 Harvard Boulevard.
66	1	30	W. L. Baggerman.....	St. Louis, Mo.....	Belcher Hotel.

¹¹ Formerly ga. y. Josephine II.
¹² Formerly ga. y. Lorna Doone.
¹³ Formerly st. y. Machigonne.
¹⁴ Formerly U. S. Navy S. C. 2.
¹⁵ Formerly ga. y. Bettina III.
¹⁶ Formerly ga. y. Seven Seas.

¹⁷ Formerly ga. y. Armista.
¹⁸ Formerly ga. y. Kelpie II.
¹⁹ Formerly ga. y. Kennesaw.
²⁰ Formerly ga. y. Priscilla.
²¹ Formerly U. S. Navy ga. s. 2594.
²² Formerly ga. y. Leonor II.
²³ Formerly ga. y. Linore.

Line No.	Official No.	Signal letters	Rig	Name of yacht	Tonnage		Register dimensions			When built	Where built
					Gross	Net	Length	Breadth	Depth		
MOTOR YACHTS—Continued											
1	208700		Ga. s.	¹ Malolo.....	15	10	46.0	10.2	3.4	1911	Ballard, Wash.....
2	224682	MFRW	Ga. s.	² Malolo.....	18	12	48.5	10.5	5.2	1925	City Island, N. Y.....
3	227387		Ga. s.	³ Malolo.....	17	11	43.0	11.0	5.0	1928	New York, N. Y.....
4	225520	MGBW	Ol. s.	⁴ Malvern.....	112	75	95.2	19.0	8.5	1925	Orillia, Ontario.....
5	227420		Ga. s.	Mamie B.....	17	8	42.6	12.8	4.3	1928	Morehead City, N. C.....
6	223305		Ol. s.	Mamie O.....	228	130	115.0	20.6	11.2	1923	Detroit, Mich.....
7	214261	LGDN	Ga. s.	Mammy.....	30	22	52.4	18.8	3.5	1916	Washington, N. C.....
8	228895		Ga. s.	Mammy.....	20	17	38.3	11.6	5.5	1929	Seattle, Wash.....
9	223900		Ga. s.	Manana.....	30	17	56.3	15.6	7.2	1924	South Portland, Me.....
10	220702	MBQW	Ga. s.	⁵ Manchonoch.....	88	60	104.3	14.9	8.3	1918	Mariners Harbor, N. Y.....
11	227768		Ga. s.	⁶ Manchonoch II.....	19	13	50.6	11.2	5.5	1928	Bremen, Germany.....
12	228776		Ga. s.	Mandarin.....	17	15	43.7	13.0	6.6	1929	Fairhaven, Mass.....
13	212355		Ga. s.	Mangsteen.....	20	11	64.5	8.9	4.9	1914	Boston, Mass.....
14	226048	MGHS	Ga. s.	Manursing.....	103	81	86.3	15.6	7.1	1926	Orillia, Ontario, Canada.....
15	201213		Ga. s.	Manzanita.....	8	7	28.5	11.8	3.7	1904	Tacoma, Wash.....
16	209854		Ga. s.	Mapuna.....	17	12	46.0	11.5	5.6	1912	Los Angeles, Calif.....
17	205357		Ga. s.	⁷ Marquoit.....	16	15	43.4	11.2	4.4	1908	Muskegon, Mich.....
18	226364		Ga. s.	⁸ Maradon.....	19	13	47.0	11.6	5.2	1927	Bayonne, N. J.....
19	227653		Ga. s.	Marandor.....	21	14	42.6	11.1	5.3	1928	Beach Haven, N. J.....
20	227906		Ol. s.	Maraval.....	57	40	67.5	16.6	7.7	1928	Thomaston, Me.....
21	228608		Ga. s.	Marbo.....	45	35	59.5	13.6	5.3	1929	Chicago, Ill.....
22	229575		Ga. s.	Marbo.....	52	41	73.0	14.0	5.8	1930do.....
23	227301		Ga. s.	Marbo III.....	20	17	44.6	10.7	5.2	1928	Port Clinton, Ohio.....
24	211742		Ol. s.	⁹ Marcheta.....	116	78	102.1	18.0	10.2	1913do.....
25	93083	KRDV	Ga. s.	Marchioness.....	31	27	54.0	15.6	6.0	1900	Bristol, R. I.....
26	225687		Ga. s.	Marcia.....	19	13	62.6	9.0	5.5	1914	Trenton, Mich.....
27	226517		Ga. s.	Marcia B.....	10	9	33.2	8.2	4.2	1918	Boston, Mass.....
28	222303	MDRB	Ol. s.	¹⁰ Marcon.....	60	46	86.7	15.0	6.9	1922	Stamford, Conn.....
29	229839		Ga. s.	Mardelle.....	25	17	59.5	13.3	5.1	1930	Somerset, Mass.....
30	212869		Ga. s.	¹¹ Mareta.....	38	25	64.2	14.6	4.9	1914	Port Clinton, Ohio.....
31	228768		Ga. s.	Mareth.....	21	17	43.8	11.7	5.7	1929	Keyport, N. J.....
32	224610		Ga. s.	¹² Mareva.....	44	30	60.0	14.0	6.8	1925	Morris Heights, N. J.....
33	226081		Ga. s.	Marex.....	25	17	47.6	12.0	5.4	1930	Center Moriches, N. Y.....
34	222094	MDNV	Ga. s.	Margaret.....	24	16	45.1	11.4	5.3	1922	Tacoma, Wash.....
35	224000		Ga. s.	Margaret.....	23	15	45.2	12.0	4.2	1924	Bay Port, Mich.....
36	214191		Ga. s.	Margaret B.....	18	15	38.3	12.3	4.9	1916	Philadelphia, Pa.....
37	222134		Ga. s.	Margaret II.....	53	36	66.7	15.0	6.7	1922	New York, N. Y.....
38	226692		Ga. s.	Margaret II.....	16	11	48.3	10.0	4.5	1927	Camden, N. J.....
39	209169		Ga. s.	¹³ Margaret 2nd.....	21	19	40.8	14.4	4.4	1907	Bay Head, N. J.....
40	224755		Ga. s.	Margaret F. II.....	44	30	68.4	12.5	6.8	1925	Morris Heights, N. Y.....
41	227290		Ga. s.	Margaret F. III.....	125	85	102.8	16.6	8.4	1928	City Island, N. Y.....
42	210327		Ga. s.	Margaret M.....	20	13	43.6	11.0	4.4	1909	Port Clinton, Ohio.....
43	224011		Ga. s.	¹⁴ Margaret Ann.....	19	15	39.5	11.2	4.1	1919	New York, N. Y.....
44	210401		Ga. s.	¹⁵ Margaret Emilie.....	17	10	50.0	17.4	3.8	1912	Biloxi, Miss.....
45	224173		Ga. s.	Marge.....	31	21	60.9	11.5	6.8	1924	City Island, N. Y.....
46	228471	MHOV	Ga. s.	Margelou.....	47	32	65.7	13.8	5.8	1929	Boston, Mass.....
47	228861	MHLK	Ol. s.	MARGO.....	466	317	153.0	25.1	14.2	1929	Neponset, Mass.....
48	223016		Ga. s.	¹⁶ Margretan.....	15	13	43.6	12.6	4.0	1923	Bay Head, N. J.....
49	219764	LWBT	Ol. s.	¹⁷ Margrose III.....	246	167	138.1	20.2	11.8	1920	New York, N. Y.....
50	92952		Ga. s.	Marguerite.....	18	12	47.5	10.5	5.0	1899	Baltimore, Md.....
51	228550		Ga. s.	Marguerite.....	20	17	38.3	11.6	5.5	1929	Seattle, Wash.....
52	228849		Ga. s.	Marguerite.....	18	12	52.2	12.1	5.0	Unk.	Providence, R. I.....
53	206483		Ga. s.	Marlada.....	24	14	61.0	13.6	5.2	1909	Bridgeton, N. J.....
54	224956		Ga. s.	Marian.....	9	8	30.6	8.6	4.6	1925	Seattle, Wash.....
55	228066		Ga. s.	Marian Alice.....	42	28	55.4	13.0	7.3	1928	Los Angeles, Calif.....
56	227791		Ga. s.	Marian II.....	17	15	39.5	11.6	5.7	1928	Seattle, Wash.....
57	224764		Ga. s.	¹⁸ Mariann.....	20	14	50.5	12.0	7.5	1925	Bath, Me.....
58	225123		Ga. s.	¹⁹ Maribel.....	77	65	66.8	16.3	6.2	1925	New York, N. Y.....
59	228830		Ol. s.	²⁰ Maribel.....	34	22	53.0	13.2	6.2	1929	Fairhaven, Mass.....
60	225711		Ga. s.	²¹ Marlette.....	17	10	44.6	12.0	6.8	1926	Mystic, Conn.....
61	226907	MGPV	Ga. s.	Maridome.....	32	27	46.0	15.4	3.3	1927	Fort Pierce, Fla.....

¹ Formerly ga. y. Milky Way.

² Formerly ga. y. ^(a) Malda. ^(b) Tsaritsa.

³ Formerly ol. y. Blenestar.

⁴ Formerly U. S. Navy S. O. No. 434.

⁵ Formerly ga. y. ^(a) Florence Maul. ^(b) C. C. C. III.

⁶ Formerly ga. y. ^(a) Gladys M. ^(b) Lobos.

⁷ Formerly ga. y. ^(a) Aeldgythas.

^(b) Swastika.

^(c) Centaur.

⁸ Formerly ga. y. ^(a) Ginger Dot.

^(b) Patricia.

^(a) Zumbrota.

⁹ Formerly ga. y. ^(b) U. S. N. Zumbrota.

^(c) Zumbrota.

¹⁰ Formerly ga. y. ^(a) Commodore. ^(b) Sea-Snails-II.

Line No.	Crew	Horsepower	Name of owner	Home port	Address of owner
1	1	28	James M. Ballard.....	Seattle, Wash.....	Central Building.
2	2	180	George Milne.....	New York, N. Y.....	52 Vanderbilt Avenue.
3	1	130	Silas H. Witherbee.....	Bridgeport, Conn.....	Greenwich, Conn.
4	9	300	C. P. Whitehead.....	New York, N. Y.....	Berkshire Hotel.
5	1	60	A. H. Byrum.....	Beaufort, N. C.....	Raleigh, N. C.
6	10	360	Robert Oakman.....	Detroit, Mich.....	512 Union Trust Building.
7	1	19	Edmund Heard.....	Newport News, Va.....	North, Va.
8	2	106	Lloyd F. Bacon.....	Los Angeles, Calif.....	8325 Lincoln Terrace.
9	1	40	Albert C. Edgar.....	Bridgeport, Conn.....	Greenwich, Conn.
10	7	440	Clarence H. Mackay.....	New York, N. Y.....	253 Broadway.
11	1	580	do.....	do.....	Do.
12	1	25	Arthur S. Johnson.....	Boston, Mass.....	Springfield, Mass.
13	2	400	W. Cameron Forbes.....	do.....	Sears Building.
14	4	700	Delphine Dodge Cromwell.....	New York, N. Y.....	Rye, N. Y.
15	1	20	Curtis L. Middlebrook.....	Seattle, Wash.....	2602 Twenty-eighth Avenue West.
16	2	30	William Rhodes Hervey, jr.....	Los Angeles, Calif.....	2267 Chiselhurst Drive.
17	2	24	Oscar B. Redrow.....	Philadelphia, Pa.....	Camden, N. J.
18	2	88	Felix A. Donnelly.....	New York, N. Y.....	36 West Thirty-fourth Street.
19	1	130	H. C. Middleton.....	Philadelphia, Pa.....	337 Chester Avenue, Moorestown, N. J.
20	3	60	New England Greenfell Association (Mass.).....	Boston, Mass.....	120 Boylston Street.
21	2	360	Henry C. Grebe.....	Chicago, Ill.....	400 North Michigan Avenue.
22	4	360	Robert G. Hascall.....	Cleveland, Ohio.....	1246 West Seventieth Street.
23	1	150	B. F. Kenyon.....	Grand Haven, Mich.....	Grand Rapids, Mich.
24	7	6400	R. M. Hollingshead.....	Philadelphia, Pa.....	Riverton, N. J.
25	3	40	D. H. Conkling.....	Miami, Fla.....	Care Post Publishing Co., West Palm Beach, Fla.
26	1	200	Eugene A. Smith.....	Washington, D. C.....	1413 Eye Street, NW.
27	1	40	Ralph E. Boydston.....	Seattle, Wash.....	701 Ninth Avenue N.
28	6	120	Chas. H. Consolvo.....	Norfolk, Va.....	Monticello Hotel.
29	4	1,350	Howard Allen Winslow.....	New York, N. Y.....	Brooklyn, N. Y.
30	4	200	Thompson Fish Co. (Fla.).....	Key West, Fla.....	Foot Margaret Street.
31	1	250	Percy T. Cuthbert.....	New York, N. Y.....	364 Broadway.
32	2	360	Charles B. Keeler.....	Bridgeport, Conn.....	Darien, Conn.
33	1	100	Joseph E. Gerard.....	New York, N. Y.....	Patchogue, N. Y.
34	1	50	Harold Adams.....	Seattle, Wash.....	Securities Building.
35	3	200	Wm. H. Wallace.....	Port Huron, Mich.....	Bay Port, Mich.
36	1	200	William McKinney.....	Wilmington, Del.....	R. F. D. No. 1, "The Cliffs," Shipley Road.
37	4	300	Alonzo Roberson.....	Cape Vincent, N. Y.....	Binghamton, N. Y.
38	1	300	Wm. S. Yoo.....	Philadelphia, Pa.....	11 North Thirteenth Street.
39	2	30	Annanah G. Wilbert.....	do.....	Forked River, N. J.
40	2	600	Norman A. Perry.....	Indianapolis, Ind.....	48 Monument Place.
41	6	1,000	Lawrence P. Fisher.....	Detroit, Mich.....	461 Burns Street.
42	1	25	George H. Martz.....	do.....	New Baltimore, Mich.
43	1	27	Edwin Paul McLean.....	Grand Haven, Mich.....	Holland, Mich.
44	2	16	Katharine P. Reynolds.....	Chicago, Ill.....	22 West Monroe Street.
45	5	1,200	F. H. Jackman.....	Boston, Mass.....	Salem, Mass.
46	3	6470	Bernard W. Doyle.....	do.....	245 Lindel Street, Leonminster, Mass.
47	21	860	B. A. Massee.....	Chicago, Ill.....	919 North Michigan Avenue.
48	1	46	Richard S. Doyle.....	Washington, D. C.....	906 Southern Building.
49	14	600	E. W. Grove, Jr.....	St. Louis, Mo.....	2652 Pine Street.
50	2	30	Elsie Runge.....	Baltimore, Md.....	500 South Conkling Street.
51	2	6106	Margaret P. Whitaker.....	Los Angeles, Calif.....	811 Bedford Drive, Beverly Hills, Calif.
52	1	150	Edward Pike.....	Boston, Mass.....	916 East Fourth Street.
53	3	20	Albarus Phillips.....	Cambridge, Md.....	
54	1	35	C. W. Broom.....	Seattle, Wash.....	577 Dexter Horton Building.
55	2	6260	Donn Shippee.....	Los Angeles, Calif.....	2314 Palm Grove Avenue.
56	1	65	G. W. Wiley.....	Seattle, Wash.....	Care Metropolitan National Bank.
57	1	20	George B. Gibbons.....	New York, N. Y.....	40 Wall Street.
58	4	200	Marie E. Huntington.....	Tampa, Fla.....	Box 605, Bradentown, Fla.
59	1	150	Willard E. Ferguson.....	New York, N. Y.....	290 Broadway.
60	2	80	Jacob F. Brown.....	Boston, Mass.....	273 Summer Street.
61	3	80	Irma Reggie Brown.....	New York, N. Y.....	Mineola, N. Y.

¹¹ Formerly ga. s. Aeolus.
¹² Formerly ga. s. Rhoda T.
¹³ Formerly schooner Dorothy Hiltzheim.
¹⁴ Formerly ga. y. Helen.
¹⁵ Formerly ga. y. ^a Haida.
^c Husser 3d.
^d Pawnee.
^e Vagabondia.
^f Amphitrite.

¹⁶ Formerly ga. y. Diamond W.
¹⁷ Formerly ga. y. ^a Cowlingo.
^b Damifino II.
¹⁸ Formerly ol. y. Ann Della.
¹⁹ Formerly ga. y. Vega IV.

Line No.	Official No.	Signal letters	Rig	Name of yacht	Tonnage		Register dimensions			When built	Where built
					Gross	Net	Length	Breadth	Depth		
MOTOR YACHTS—Continued											
1	220157		Ga. s.	Marie B. II.	19	16	47.8	11.2	5.6	1910	Wareham, Mass.
2	227470		Ga. s.	Marie J.	16	14	39.6	11.5	4.6	1928	Seattle, Wash.
3	207608		Ga. s.	Marigold	22	19	52.4	13.5	7.1	1910	Boston, Mass.
4	222634	MDVF	Ga. s.	Mariette (composite)	128	87	84.9	20.4	10.0	1922	Bristol, R. I.
5	212510	LDNJ	Ga. s.	Marilda	58	45	79.0	16.1	6.4	1914	Greenport, N. Y.
6	221544		Ga. s.	Marlene II.	19	13	43.6	12.0	5.4	1915	Norwalk, Conn.
7	225225		Ga. s.	Marilyn	23	17	50.1	14.2	6.6	1928	East Boothbay, Me.
8	226841		Ga. s.	Marilyn	44	30	63.2	13.0	6.1	1929	Seattle, Wash.
9	221291		Ga. s.	Mariner	57	34	83.1	14.2	6.6	1920	Neponset, Mass.
10	222503		Ga. s.	Mariner	94	44	93.0	23.8	11.0	1922	Essex, Mass.
11	224073		Ga. s.	Mariner	29	21	58.2	12.5	5.4	1913	Bay City, Mich.
12	226691		Ga. s.	Marinera	19	13	47.0	11.6	5.2	1927	Bayonne, N. J.
13	225548		Ga. s.	Marinetta II.	49	33	73.6	15.0	6.6	1926	New York, N. Y.
14	206110		Ga. s.	Marion	15	10	50.0	10.5	9.0	1906	Pensacola, Fla.
15	228429		Ga. s.	Marion A.	24	16	52.5	11.5	4.3	1929	Vegesack, Germany
16	214320	LGFN	Ga. s.	Marion II.	85	72	95.6	17.6	9.0	1916	Stamford, Conn.
17	224976		Ga. s.	Marion II.	27	18	47.8	11.0	6.2	1925	Neponset, Mass.
18	226987	MGQK	Ga. s.	Maripete.	29	20	62.1	13.6	6.3	1927	Stamford, Conn.
19	228063	MHCL	Ol. s.	Mariposa	134	111	90.2	20.0	6.4	1928	Camden, N. J.
20	205959	KWTO	Ga. s.	Marj III.	85	46	104.3	15.4	8.2	1908	South Boston, Mass.
21	213977	LFVP	Ga. s.	Marjee	22	20	51.8	14.4	8.6	1916	Bristol, R. I.
22	214994		Ga. s.	Marjello	37	20	61.5	14.7	4.5	1917	Bay City, Mich.
23	222261	MDQT	Ga. s.	Marjoclaire	58	48	59.5	16.6	7.3	1922	Camden, N. J.
24	227842		Ga. s.	Marjoh	20	19	40.8	11.5	4.9	1928	Seattle, Wash.
25	229501		Ga. s.	Marjorie III.	20	13	43.5	11.2	5.0	1930	Clason Point, N. Y.
26	207773		Ga. s.	Marjorie E.	18	13	44.9	10.4	5.0	1910	Atlantic City, N. J.
27	225300		Ga. s.	Marjorie M.	12	9	37.6	8.4	4.6	1917	Portsmouth, N. H.
28	228323		Ga. s.	Markay	21	19	44.8	10.7	5.1	1929	Port Clinton, Ohio.
29	222267		Ga. s.	Marion	22	17	52.0	11.0	4.9	1922	Milwaukee, Wis.
30	222299	MDQW	Ga. s.	Marion III.	106	85	81.7	17.9	9.2	1922	Camden, N. J.
31	228909		Ga. s.	Marlin	22	20	46.1	11.0	5.5	1928	San Francisco, Calif.
32	226521		Ga. s.	Marmion	22	19	49.7	15.0	5.3	1927	Coconut Grove, Fla.
33	228337		Ga. s.	Marne	14	12	38.0	9.1	4.4	1929	Seattle, Wash.
34	229028	MHNP	Ol. s.	MANRELL	254	173	123.7	22.6	10.8	1929	Bay City, Mich.
35	212511	LDNK	Ga. s.	Marold	35	24	97.0	12.5	4.5	1914	Port Clinton, Ohio.
36	214285		Ga. s.	Marpessa	17	12	49.9	10.1	5.8	1916	Camden, N. J.
37	225692		Ga. s.	Marpessa	70	48	74.0	15.1	7.5	1926	New York, N. Y.
38	228662		Ga. s.	Marphil	20	14	41.6	10.5	5.7	1929	Stockton, Calif.
39	226642		Ga. s.	Marquita	24	16	48.7	14.1	4.1	1927	Oakland, Calif.
40	224846		Ga. s.	Marroy	20	14	43.7	11.8	4.6	1925	Watervliet, N. Y.
41	214386		Ga. s.	Marsyl	21	17	53.1	10.4	3.9	1916	Salisbury, Md.
42	216934		Ga. s.	Martha	30	28	58.3	16.0	5.9	1907	San Francisco, Calif.
43	221422		Ga. s.	Martha	16	12	37.4	11.1	5.5	1921	Seattle, Wash.
44	225708		Ga. s.	Martha	27	21	53.5	11.4	5.2	1926	Houghton, Wash.
45	229139		Ga. s.	Martha Jane	39	27	41.0	13.0	5.0	1929	New Orleans, La.
46	222417		Ga. s.	Marvel	16	13	41.2	11.2	4.9	1922	Docketon, Wash.
47	219538		Ga. s.	Mary	27	18	62.0	12.5	5.0	1910	Milwaukee, Wis.
48	224335		Ga. s.	Mary	22	12	41.7	16.2	6.2	1924	East Boothbay, Me.
49	226711		Ga. s.	Mary	18	12	46.8	10.5	5.4	1919	Norfolk, Va.
50	229671		Ga. s.	Mary III.	14	12	42.8	9.6	4.9	1923	Watervliet, N. Y.
51	227559		Ga. s.	Mary C.	22	17	43.5	12.5	5.4	1928	Bayhead, N. J.
52	225616		Ga. s.	Mary E.	20	14	48.9	11.0	4.7	1926	Wilmington, Del.
53	225779		Ga. s.	Mary E.	19	13	47.0	11.6	5.2	1926	Bayonne, N. J.
54	228357	MHFQ	Ga. s.	Mary E. II.	29	19	48.5	12.6	6.1	1929	do.
55	224433		Ga. s.	Mary K.	21	14	49.7	11.6	5.8	1925	Long Beach, Calif.
56	222252		Ga. s.	Mary V.	32	26	44.5	13.6	5.5	1922	Keyport, N. J.
57	228814		Ga. s.	Mary W.	18	15	38.0	11.3	5.5	1929	Wilmington, Del.
58	228334		Ga. s.	Mary Alice	22	14	45.7	13.6	6.6	1929	Onset, Mass.
59	215850		Ga. s.	Mary Alice II.	18	16	47.4	11.0	5.8	1910	Wells, Mich.
60	201708		Ga. s.	Mary Ann.	18	14	54.6	10.5	5.3	1905	New York, N. Y.
61	210659	LCQG	Ga. s.	Mary Ann.	64	43	66.0	16.7	8.1	1912	Camden, N. J.
62	225990		Ga. s.	Mary Blanche	17	13	53.4	9.2	4.8	1917	Atlantic City, N. J.
63	227899		Ga. s.	Mary Charlotte	23	15	47.7	11.0	5.3	1928	Solley, Md.
64	224290		Ga. s.	Mary D.	31	21	53.0	13.0	6.4	1924	Bayonne, N. J.

¹ Formerly ga. y. Ensign II.

² Formerly ga. y. Andante.

³ Formerly ga. y. Naomi II.

⁴ a Aurore.
b U. S. S. S. P. 460.

⁵ Formerly ga. y. c Claribel.

⁶ d El Tejado.

⁷ e Ursula.

⁸ Formerly ga. y. Toxaway.

⁹ Formerly ga. s. Taniwha.

¹⁰ a Zilph.

¹¹ b Iris.

¹² c Dolly Bowen.

¹³ Formerly ga. s. a Corlew II.

¹⁴ b Scout.

¹⁵ a Snug.

¹⁶ b Rene.

¹⁷ c Margaret.

Line No.	Crew	Horsepower	Name of owner	Home port	Address of owner
1	1	50	Jullus F. Brenzinger.....	Bridgeport, Conn.....	Box 342, Fairfield, Conn.
2	1	85	Frank C. Reid.....	Tacoma, Wash.....	Box 355, Laguna, Calif.
3	2	40	William W. Nichols.....	Boston, Mass.....	525 Union Street, Lynn, Mass.
4	6	100	Jacob F. Brown.....	do.....	273 Summer Street.
5	4	70	Harry F. Hubers.....	New York, N. Y.....	131 East Eighty-third Street.
6	1	80	Raymond F. Porter.....	Philadelphia, Pa.....	1211 Arch Street.
7	2	35	James R. Jewett.....	New Bedford, Mass.....	Woods Hole, Mass.
8	1	350	J. C. Bowles.....	Seattle, Wash.....	2640 Shoreland Drive.
9	4	450	H. Earle Kimball.....	Providence, R. I.....	142 Angell Street.
10	5	45	John Barrymore.....	Los Angeles, Calif.....	Ambassador Hotel.
11	1	60	W. S. Gubelman.....	New York, N. Y.....	7201 Fourth Avenue (B.).
12	2	88	L. P. Hammond.....	Bridgeport, Conn.....	Westport, Conn.
13	4	600	Fort Dallas Investment Co. (Fla.)	Miami, Fla.....	908 First National Bank Building.
14	1	27	Gus J. Dekle.....	Tampa, Fla.....	Perry, Fla.
15	3	220	J. H. Adamson.....	New York, N. Y.....	105 West Fortieth Street.
16	6	250	Theodore V. D. Berdell.....	do.....	39 Broadway.
17	2	470	C. H. Bliss.....	Milwaukee, Wis.....	Kenosha, Wis.
18	4	360	George B. Storer.....	Detroit, Mich.....	1981 West 6 Mile Road.
19	7	400	George D. Rosengarten.....	Philadelphia, Pa.....	Malvern, Pa.
20	8	300	J. H. Oberfelder.....	Chicago, Ill.....	110 South Dearborn Street.
21	2	20	Edward W. Goss.....	New London, Conn.....	129 Prospect Street, Waterbury, Conn.
22	4	80	H. M. Coale.....	Philadelphia, Pa.....	Ardmore, Pa.
23	3	74	Joseph E. Block.....	Cincinnati, Ohio.....	710 South Crescent Avenue.
24	1	100	A. N. Johnson.....	Seattle, Wash.....	R. F. D. 3, Puyallup, Wash.
25	1	140	H. R. Burt.....	New York, N. Y.....	101 Park Avenue.
26	1	12	Gordon R. McCormick.....	Philadelphia, Pa.....	Wilkes-Barre, Pa.
27	2	100	L. A. Macomber.....	Seattle, Wash.....	Wilsonian Apartments, North Seventh Street and University Way.
28	1	200	John E. White.....	Vineyard Haven, Mass.	
29	2	450	Irving N. Klein.....	Chicago, Ill.....	1345 South Halstead Street.
30	7	170	W. T. Grant.....	New York, N. Y.....	145 West Fifty-fifth Street.
31	1	30	H. J. Thurling.....	San Francisco, Calif.....	2341 North Point Street.
32	2	40	Hugh M. Matheson.....	Miami, Fla.....	418 Southwest Second Avenue.
33	1	200	Sebastian Stuart Fish Co. (Wash.)	Seattle, Wash.....	Spokane Street Dock.
34	9	700	Alworth Investment (Minn.)	Duluth, Minn.....	1606 Alworth Building.
35	6	600	William B. Leeds.....	New York, N. Y.....	Oyster Bay, L. I., N. Y.
36	1	30	Kathryn Rice.....	New York, N. Y.....	Chatham Hotel.
37	4	200	Henry D. Whiton.....	do.....	33 Rector Street.
38	1	200	Phillips S. Fimmel.....	San Francisco, Calif.....	111 Montgomery Street.
39	1	50	Phillip S. Baker.....	do.....	700 Seventh Street.
40	2	130	Edward L. Brooks.....	Cincinnati, Ohio.....	Wyoming, Ohio.
41	1	150	Sylvanus Stokes, Jr.....	Washington, D. C.....	2520 Massachusetts Avenue NW.
42	2	46	W. G. Lane.....	Los Angeles, Calif.....	Lane Mortgage Building.
43	1	24	D. R. Fisher.....	Seattle, Wash.....	Care Fisher Flouring Mills.
44	2	100	Frank Manz.....	do.....	4229 East Thirty-third Street.
45	1	300	George M. Cox.....	New Orleans, La.....	713 Masonic Temple.
46	1	70	Walter E. Thumbler.....	Seattle, Wash.....	654 Jackson Street.
47	2	300	W. J. Crocker.....	New York, N. Y.....	Bronx, N. Y.
48	2	16	E. Franceschi Caballero.....	Bath, Me.....	San Juan, P. R.
49	1	100	A. J. Weston.....	Seattle, Wash.....	Olympia, Wash.
50	1	150	Horace W. Goldsmith.....	New York, N. Y.....	601 West One hundred and twelfth Street.
51	2	300	Joseph T. Castles.....	Newark, N. J.....	65 Leslie Street.
52	2	130	William R. Matthews.....	Philadelphia, Pa.....	Princeton, N. J.
53	3	100	Charles D. Wagner.....	Los Angeles, Calif.....	213 South Arden Boulevard.
54	2	250	William H. Howe.....	Buffalo, N. Y.....	96 Soldiers Place.
55	2	150	Fred E. Keeler.....	Los Angeles, Calif.....	2000 La Brea Terrace.
56	1	50	Bruce E. Loomis.....	New York, N. Y.....	46 Brevoort Place (B).
57	1	175	American Car & Foundry Co. (N. J.)	do.....	30 Church Street.
58	1	100	Carl Beckman.....	New Bedford, Mass.....	202 Bedford Street.
59	1	50	F. S. Siffer.....	Philadelphia, Pa.....	304 West Miner Street, West Chester, Pa.
60	1	180	Louise Macarthur.....	Baltimore, Md.....	Eccleston, Md.
61	4	170	J. B. Thompson.....	Philadelphia, Pa.....	Chelsea Hotel, Atlantic City, N. J.
62	1	300	Charles K. Smith.....	do.....	3101 Pacific Avenue, Atlantic City, N. J.
63	2	85	J. Walker Thomas.....	Baltimore, Md.....	1228 North Caroline Street.
64	3	80	Pacific American Fisheries (Me)	Seattle, Wash.....	Bellingham, Wash.

10 Formerly ga. y. ^a Uarco.
 11 Formerly ga. y. ^b Nanette.
 12 Formerly ga. y. Pilgrim.
 13 Formerly ga. y. Little Ale.
 14 Formerly ga. y. ^a Emma Belle III.
 15 Formerly ga. y. ^b Kama.
 16 Formerly U. S. N. ga. y. No. 5439.
 17 Formerly ga. y. Lesesne II.

18 Formerly ga. y. Cella M.
 19 Formerly ga. y. Kittle B.
 20 Formerly ga. y. Terrybill II.
 21 Formerly ga. y. Day Dawn.
 22 Formerly ga. y. Edmee.
 23 Formerly ga. s. Calabash.
 24 Formerly ga. y. Anclote.

Line No.	Official No.	Signal letters	Rig	Name of yacht	Tonnage		Register dimensions			When built	Where built
					Gross	Net	Length	Breadth	Depth		
MOTOR YACHTS—											
Continued											
1	228591		Ol. s.	Mary Kay	19	13	42.6	12.0	5.1	1929	Los Angeles, Calif.
2	222683		Ga. s.	Maryellen	34	30	47.4	15.0	5.3	1922	New York, N. Y.
3	226113		Ga. s.	Mary Frances	51	34	60.5	14.2	6.0	1926	Salisbury, Md.
4	201285		Ga. s.	MARY LOU	17	14	43.0	14.5	4.1	1904	Toledo, Ohio
5	226854		Ga. s.	Mary Louise	17	15	40.0	11.0	4.0	1918	New York, N. Y.
6	107767	KRTH	Ol. s.	MARY PINCHOT	250	122	110.0	26.0	19.0	1902	Philadelphia, Pa.
7	228714	MHKV	Ga. s.	Mary Portia	9	8	29.4	11.3	4.5	1903	do.
8	225484	MBGQ	Ga. s.	Mary Rose	29	18	55.2	14.2	9.3	1926	Bristol, R. I.
9	226827		Ga. s.	Mary Tom	39	26	50.0	10.8	5.7	1927	Nashville, Tenn.
10	227479		Ga. s.	Mary-Mar-Ann	21	17	44.7	10.6	5.3	1928	Seattle, Wash.
11	226989		Ga. s.	Maryland	7	5	34.8	8.5	4.1	1927	Dockton, Wash.
12	225205	MFVG	Ga. s.	Marylin	153	104	86.3	20.0	9.6	1925	Neponset, Mass.
13	226455		Ga. s.	Maskee	19	15	40.4	11.3	5.5	1915	Erie, Pa.
14	220726		Ga. s.	Masquerader	135	118	79.7	21.8	7.0	1920	College Point, N. Y.
15	222731		Ga. s.	Master Jack	16	11	54.6	9.7	4.6	1919	Miami Beach, Fla.
16	224296		Ga. s.	Mater	23	15	48.0	12.2	4.2	1924	Pittsburgh, Pa.
17	203166		Ga. s.	Mathilde	16	14	46.0	10.5	4.8	1905	Philadelphia, Pa.
18	224957		Ga. s.	Matinicus	16	11	44.1	12.5	6.9	1925	Thomaston, Me.
19	229800		Ol. s.	Mattakeset	22	20	47.0	14.6	6.4	1930	do.
20	206369		Ol. s.	Maud F.	40	27	65.8	13.8	5.8	1909	Seattle, Wash.
21	228943		Ga. s.	Maude Carlton	13	11	33.2	8.2	4.9	1918	Portsmouth, N. H.
22	222229	MDQK	Ga. s.	Mauna Loa II	20	13	53.9	10.6	5.3	1922	Boston, Mass.
23	227663		Ga. s.	Maureen	22	17	44.4	12.8	5.9	1928	Seattle, Wash.
24	229517		Ga. s.	Maureen	18	12	37.5	10.3	5.1	1930	Keyport, N. J.
25	210660	LCSF	Ga. s.	Maviet	24	20	51.5	11.2	5.9	1912	Port Chester, N. Y.
26	226888		Ga. s.	Mavis	27	12	60.8	10.9	4.9	1921	Hamilton, Canada
27	229406		Ga. s.	Mawilma	30	20	53.5	11.5	6.3	1930	New York, N. Y.
28	229910		Ga. s.	Maxie	12	8	35.8	10.9	5.3	1930	Seattle, Wash.
29	229256		Ga. s.	Maxim	24	16	52.0	11.3	4.5	1929	Jacksonville, Fla.
30	224688	MFSG	Ga. s.	May	17	14	43.3	14.6	4.6	1908	Toms River, N. J.
31	214834		Ga. s.	May W.	19	13	48.2	11.2	4.6	1910	New Orleans, La.
32	223991		Ga. s.	May Lou	8	7	33.8	8.4	2.7	1924	Kirkland, Wash.
33	227032		Ga. s.	Maya V.	54	38	69.8	13.7	6.5	1927	Quincy, Mass.
34	229595		Ol. s.	Maya VI.	73	59	78.0	15.2	6.9	1930	do.
35	220884	MCDJ	Ga. s.	Medbet	5	5	47.6	11.1	4.7	1920	Fort Myers, Fla.
36	210170		Ga. s.	Medora	28	27	62.2	14.5	7.5	1912	New York, N. Y.
37	229596		Ga. s.	Medora II	21	14	46.0	11.2	5.1	1930	Clason Point, N. Y.
38	225974		Ga. s.	Meenahmoosha	21	14	43.6	9.4	5.2	1926	Balboa, Calif.
39	227806		Ga. s.	Meeteetse	17	11	43.0	11.0	5.0	1928	New York, N. Y.
40	228894		Ga. s.	Meg	21	19	44.8	10.7	5.1	1929	Port Clinton, Ohio
41	220556	MBJP	Ga. s.	MELODIE	186	106	117.9	21.0	9.5	1920	Long Beach, Calif.
42	213966	LFTV	Ga. s.	Memory	22	20	51.0	14.4	8.6	1916	Bristol, R. I.
43	218065	LRDJ	Ga. s.	Memory	36	28	62.6	11.3	4.9	1919	do.
44	222307		Ga. s.	Memory	18	14	41.6	10.5	5.2	1922	Seattle, Wash.
45	227873		Ga. s.	Memory	24	16	48.0	11.2	5.6	1928	Wilmington, Del.
46	229211	MHPS	Ol. s.	Memory	157	106	92.0	20.0	8.7	1929	Camden, N. J.
47	225710		Ol. s.	Memory II	39	27	57.7	14.0	6.1	1926	Bayonne, N. J.
48	227670	MGVL	Ol. s.	MEMORY III	306	208	128.5	23.2	12.8	1928	Bay City, Mich.
49	223047	MFDL	Ga. s.	Mendota II	69	59	64.3	16.5	7.9	1923	Camden, N. J.
50	228466		Ga. s.	Menikoe V	18	15	51.2	13.0	7.3	1929	Wiscasset, Me.
51	229488		Ga. s.	Mercury III	20	13	47.0	11.2	5.1	1930	Algonac, Mich.
52	207619		Ga. s.	Meridrud	19	17	48.0	11.4	5.3	1910	New York, N. Y.
53	203233		Ga. s.	Mermaid	58	50	62.8	16.0	5.2	1906	Port Jefferson, N. Y.
54	226366		Ga. s.	Mermaid	70	48	74.0	15.1	7.5	1927	New York, N. Y.
55	210110		Ga. s.	Mernet II	38	26	55.0	13.6	6.8	1912	Port Clinton, Ohio
56	226879		Ga. s.	Merrille	13	12	35.3	9.1	4.7	1926	Seattle, Wash.
57	212048		Ga. s.	Merry Mac	31	21	59.6	11.5	7.4	1909	Menasha, Wis.
58	227674	MGVN	Ga. s.	Mesoma	17	15	43.7	13.0	6.6	1928	Fairhaven, Mass.
59	221554	MDCB	Ga. s.	Messenger	18	14	48.0	10.0	4.5	1921	Milwaukee, Wis.
60	92726	KMSQ	Ol. s.	Metha Nelson	464	345	156.0	36.0	11.9	1896	Fairhaven, Calif.
61	211898		Ga. s.	Me Too	18	15	50.0	11.4	5.8	1913	Dames Point, Fla.
62	208497		Ga. s.	Me Too III	23	21	50.0	12.0	5.5	1910	Muskegon, Mich.
63	229282	MHQJ	Ol. s.	Mettamar	124	84	89.2	18.0	7.5	1930	New York, N. Y.
64	228267		Ga. s.	Metta Marie	22	18	41.9	11.5	5.8	1929	Seattle, Wash.
65	229524		Ga. s.	Miahele II	18	16	40.4	10.5	5.2	1930	Stockton, Calif.
66	213710	LFPV	Ga. s.	Miakka	20	19	40.0	13.3	4.6	1915	Camden, N. J.
67	226569	MGLR	Ga. s.	Mibar	45	30	59.6	14.2	6.6	1927	Boston, Mass.

¹ Formerly ga. y. Arcadia.
² Formerly ga. y. U. S. Navy No. 4410.
³ Formerly ga. s. Ariadne.
⁴ Formerly ga. s. Ariadne.
⁵ Formerly ga. y. Hoozit.
⁶ Formerly ga. y. Bolo.
⁷ Formerly ga. s. Marianne.

⁷ Formerly ga. y. Margaret.
⁸ Formerly ga. y. Hazel.
⁹ Formerly U. S. N. ga. y. no. 6553.
¹⁰ Formerly ga. y. Sheerness.
¹¹ Formerly British ga. s. Mavis.
¹² Formerly ga. y. {a Edythe.
 {b Ella.

Line No	Crew	Horsepower	Name of owner	Home port	Address of owner
1	2	290	Howard B. Reticker	Los Angeles, Calif.	938 Bel'Air Road.
2	4	250	J. C. McCallip, Jr.	Houston, Tex.	332 Humble Building.
3	4	265	William I. Phillips	Miami, Fla.	28 Northeast Bay Shore Drive.
4	1	125	R. Robinson Duff	Chicago, Ill.	1118 West Thirty-fifth Street.
5	1	30	J. Hildebrand	Seattle, Wash.	3000 East Forty-fifth Street.
6	12	150	Gifford Pinchot	Philadelphia, Pa.	Millford, Pa.
7	1	16	Ralph F. Couch	Washington, D. C.	521 Bond Building.
8	3	60	Harold W. Brooks	New York, N. Y.	Southampton, N. Y.
9	1	80	R. E. Regan	Nashville, Tenn.	1523 Hayes Street.
10	1	100	Frank J. Seldelhuber	Seattle, Wash.	1421 Dearborn Street.
11	2	400	Dick Canell	Tacoma, Wash.	3217 North Eighth Street.
12	8	250	Frederick Pope	New York, N. Y.	60 Broadway.
13	1	100	Henry B. Vincent	Erie, Pa.	Community Playhouse.
14	7	160	Caleb S. Bragg	Miami, Fla.	do.
15	2	300	Charles A. Sargeant	do.	Miami Beach, Fla.
16	1	60	H. N. Snavelly	Pittsburgh, Pa.	6531 Northumberland Street.
17	1	25	Harry M. N. Barstow	Philadelphia, Pa.	Santa Rita Apartments, Atlantic City, N. J.
18	1	20	John W. Stedman	New Bedford, Mass.	South Dartmouth, Mass.
19	2	30	George G. Sears	Boston, Mass.	426 Beacon Street.
20	2	70	R. C. McCullough	Los Angeles, Calif.	245 St. Joseph Avenue, Long Beach, Calif.
21	1	20	Carlton J. Erickson	Seattle, Wash.	Bothell, Wash.
22	2	170	Harriett P. James	New York, N. Y.	99 John Street.
23	2	100	National Steel Construction Co. (Wash.)	Seattle, Wash.	425 Fontenac Street.
24	1	180	Frederic P. Humphreys (N. Y.)	Philadelphia, Pa.	New York, N. Y.
25	1	40	Thomas Earle White	New Bedford, Mass.	281 Union Street.
26	1	360	G. O. Boughton	Erie, Pa.	810 Peach Street.
27	3	360	Wilfrid T. Pratt	New York, N. Y.	Scarsdale, N. Y.
28	1	25	Jack C. Lindsey	Seattle, Wash.	1112 East Thomas Street.
29	2	580	David M. Goodrich	New York, N. Y.	230 Park Avenue.
30	2	30	Armory L. Haskell	Perth Amboy, N. J.	Middletown, N. J.
31	2	50	Peter Larry	New Orleans, La.	108 Friscoville Avenue.
32	1	18	S. D. Peterson	Seattle, Wash.	703 Central Building.
33	4	330	W. W. Wilson	Boston, Mass.	201 Devonshire Street.
34	5	300	do.	do.	Do.
35	2	90	Florida Holding Co. (Fla.)	Tampa, Fla.	Fort Myers, Fla.
36	6	35	F. Trubee Davison	New York, N. Y.	Locust Valley, N. Y.
37	1	300	Louis H. Moos	do.	110 William Street.
38	3	230	Arthur B. Herrell	Los Angeles, Calif.	1644 Sargent Place.
39	1	170	A. B. Conant	Boston, Mass.	95 Milk Street.
40	1	b 200	Edward J. Abbott	do.	Wilton, N. H.
41	8	360	Don Lee, (Calif.)	Los Angeles, Calif.	1076 West Seventh Street.
42	4	30	John Davis	New York, N. Y.	210 East Seventy-third Street.
43	3	b 550	Grace S. Hamilton	San Francisco, Calif.	700 Seventh Street.
44	1	45	L. H. Livermore	Seattle, Wash.	Sedro Woolley, Wash.
45	1	200	J. T. McCarthy	Chicago, Ill.	1209 Astor Street.
46	10	400	Frederick E. Kingston	New Haven, Conn.	Hartford, Conn.
47	2	188	Louis R. Wasey	New York, N. Y.	420 Lexington Avenue.
48	10	900	Sherburn M. Becker	do.	43 Broad Street.
49	4	80	Herbert S. Blake	do.	74 Trinity Place.
50	1	40	Robert S. Weeks	Boston, Mass.	24 Federal Street.
51	2	500	Arthur E. Pew, Jr.	Philadelphia, Pa.	Bryn Mawr, Pa.
52	3	40	John O. Harrington	Boston, Mass.	294 Washington Street.
53	4	60	George L. Shearer	New York, N. Y.	45 Wall Street.
54	3	200	do.	do.	Do.
55	5	50	Joseph N. Willicutt	Boston, Mass.	146 Summer Street.
56	1	110	B. F. Fallor	Seattle, Wash.	Mercer Island, Wash.
57	2	56	George C. Faucett	Mobile, Ala.	Northport, Ala.
58	4	20	Merrill Hunt	Boston, Mass.	20 East Street.
59	3	550	F. M. Cooper	Tampa, Fla.	do.
60	10	320	Fox Film Corporation (N. Y.)	Los Angeles, Calif.	Hollywood, Calif.
61	1	7	R. R. Moon	Boston, Mass.	280 East Dover Street.
62	1	40	Hans B. Larsen	Grand Haven, Mich.	Maple Street, Manistee, Mich.
63	5	200	R. E. Olds	Detroit, Mich.	Lansing, Mich.
64	1	200	George F. Ambrose	Seattle, Wash.	First National Bank Building, Bellingham, Wash.
65	1	160	John J. Hallenbeck	San Francisco, Calif.	Oakland, Calif.
66	2	24	Louis Calder	Tampa, Fla.	Punta Gorda, Fla.
67	2	260	Walter S. Hammons	Portland, Me.	120 Exchange Street.

11 Formerly ga. y. Black Duck.
 14 Formerly ga. s. {a Mary Ann.
 {b Fox.
 16 Formerly ga. y. Phantom II.
 {a Memory II.
 {b Gay-Jane.

17 Formerly ga. y. {a Ebenezer.
 {b Marien.
 18 Formerly ga. y. Delfred.
 19 Formerly ga. y. {a Dolph II.
 {b Content.
 20 Formerly ga. y. Deedee.

Line No.	Official No.	Signal letters	Rig	Name of yacht	Tonnage		Register dimensions			When built	Where built
					Gross	Net	Length	Breadth	Depth		
MOTOR YACHTS—											
Continued											
1	222273	MDQV	Ga. s.	Michabo.....	87	59	82.3	21.5	9.6	1922	Thomaston, Me.....
2	227015		Ga. s.	Midge.....	17	11	43.2	11.0	5.6	1927	Wilmington, Del.....
3	20635	KRMT	Ol. s.	¹ Midwest (composite).....	104	86	107.0	18.2	8.1	1902	Bristol, R. I.....
4	223140		Ga. s.	² Migrl.....	27	18	55.8	12.3	5.0	1923	Rochester, N. Y.....
5	207736		Ga. s.	³ Mignon.....	51	30	74.1	13.7	6.8	1910	Boston, Mass.....
6	228874	MHLP	Ol. s.	MIORANT.....	661	319	200.3	34.2	18.5	1929	do.....
7	229776	MHVJ	Ga. s.	Migrant.....	21	17	45.6	13.5	5.8	1930	Quincy, Mass.....
8	228921		Ga. s.	Migrator.....	22	19	42.7	11.6	5.4	1929	Seattle, Wash.....
9	205510		Ga. s.	⁴ Miss II.....	17	12	32.0	10.0	3.7	1907	Morris Heights, N. Y.....
10	91770		Ga. s.	⁵ Mildred.....	21	14	55.0	16.0	4.0	1885	San Francisco, Calif.....
11	227793		Ga. s.	Mildred F. II.....	17	11	39.5	11.5	5.5	1928	Boston, Mass.....
12	227543		Ga. s.	Mildred V.....	26	14	49.0	13.2	6.2	1928	East Boothbay, Me.....
13	221337		Ga. s.	Mildura.....	18	15	46.8	13.6	6.6	1921	San Diego, Calif.....
14	226306		Ol. s.	Mildura II.....	45	30	66.5	16.5	8.4	1927	do.....
15	92306	KJTR	Ga. s.	Millicette.....	27	26	52.0	16.4	6.9	1890	Boston, Mass.....
16	224768		Ga. s.	Mingo (composite).....	24	16	48.9	13.0	4.8	1918	New York, N. Y.....
17	229635		Ga. s.	Minnkay.....	17	12	43.5	11.2	5.0	1930	Clason Point, N. Y.....
18	225498	MGBS	Ga. s.	⁶ Minoco.....	121	111	84.8	18.0	6.2	1926	Camden, N. J.....
19	225098		Ga. s.	⁷ Minomar.....	18	12	46.0	10.5	5.3	1925	Morris Heights, N. Y.....
20	214335		Ga. s.	Minx.....	25	20	50.5	12.2	6.5	1916	New York, N. Y.....
21	211984	LDJQ	Ga. s.	Mione.....	32	26	54.2	13.4	5.9	1911	Bayhead, N. J.....
22	209628		Ga. s.	⁸ Miramar.....	96	91	87.0	17.0	6.6	1912	Manitowoc, Wis.....
23	212358		Ga. s.	⁹ Miramar.....	24	16	45.4	11.3	5.7	1914	Seattle, Wash.....
24	207387	LBKW	Ga. s.	MIRAMAR.....	106	72	100.5	17.1	8.5	1910	New York, N. Y.....
25	223188		Ga. s.	¹⁰ Misan.....	21	19	44.6	10.2	5.1	1923	Pittsburgh, Pa.....
26	204048	KWBS	Ga. s.	Mischief.....	19	13	50.8	12.7	7.2	1907	Boston, Mass.....
27	206944		Ga. s.	Missabe.....	17	15	42.5	11.2	4.6	1909	Port Clinton, Ohio.....
28	215462		Ga. s.	Missawit.....	41	36	64.1	14.4	6.4	1917	Seattle, Wash.....
29	226683	MHSW	Ga. s.	Miss Barbara II.....	29	19	48.5	12.0	6.1	1930	Bayonne, N. J.....
30	228391		Ga. s.	¹¹ Miss Colorado.....	18	15	38.0	11.3	5.5	1929	Wilmington, Del.....
31	225478		Ga. s.	Miss Hattie.....	16	11	40.3	10.8	5.3	1926	Baltimore, Md.....
32	227231		Ga. s.	Miss June.....	46	32	61.2	16.6	6.5	1928	Oakland, Calif.....
33	224923		Ga. s.	¹² Miss Kentucky II.....	33	23	50.2	12.5	5.5	1925	Manitowoc, Wis.....
34	219148		Ga. s.	Miss Liberty.....	21	17	50.8	11.0	5.0	1918	Milwaukee, Wis.....
35	215376		Ga. s.	¹³ Miss Marilyn II.....	21	14	55.0	10.0	5.0	1917	Sibley, Mich.....
36	229057		Ga. s.	Miss Priscilla.....	16	13	39.5	10.6	4.8	1928	Wilmington, Del.....
37	225995		Ga. s.	Miss Tacoma.....	19	16	52.3	12.3	7.5	1926	Gig Harbor, Wash.....
38	225001		Ga. s.	¹⁴ Miss Top.....	26	13	50.0	12.0	5.9	1925	New Orleans, La.....
39	228697		Ga. s.	Mist Chief.....	23	18	43.9	11.9	5.4	1929	Onset, Mass.....
40	224671		Ga. s.	Mistral.....	22	17	52.0	11.0	4.9	1925	Milwaukee, Wis.....
41	228920		Ga. s.	Mitoy.....	11	10	32.2	8.8	4.7	1929	Seattle, Wash.....
42	226013	MGHK	Ol. s.	¹⁵ MIZPAH.....	559	234	171.3	27.1	12.8	1926	Newport News, Va.....
43	221196	MCRH	Ga. s.	¹⁶ Moana.....	77	52	89.0	15.0	7.4	1921	East Greenwich, R. I.....
44	221324		Ga. s.	Moana.....	14	11	38.6	9.5	4.4	1921	Seattle, Wash.....
45	227737		Ga. s.	Moana II.....	77	48	80.0	16.0	7.3	1923	Vegesack, Germany.....
46	223272	MFHB	Ol. s.	MOBY DICK.....	198	149	106.8	24.8	10.0	1923	Wilmington, Del.....
47	226614		Ga. s.	Moby Dick.....	17	14	48.0	12.5	6.0	1926	Manitowoc, Wis.....
48	226278		Ga. s.	Mogul.....	8	6	31.5	10.4	4.2	1918	Port Townsend, Wash.....
49	206628	LBFQ	Ga. s.	Mohawk (composite).....	20	20	49.9	11.0	9.2	1906	Baltimore, Md.....
50	218513		Ga. s.	Mohawk.....	46	38	57.2	15.2	5.6	1912	Tonawanda, N. Y.....
51	220296		Ga. s.	Mohawk.....	17	16	38.0	10.0	4.4	1911	West De Pere, Wis.....
52	221537		Ga. s.	¹⁷ Mohawk.....	17	11	45.8	10.8	4.3	1921	Hamilton, Ontario.....
53	227344		Ga. s.	Mohawk.....	25	20	53.4	14.5	7.3	1923	Wiscasset, Me.....
54	227914		Ga. s.	¹⁸ Mohawk II.....	25	20	43.4	11.0	4.8	1928	Manitowoc, Wis.....
55	228252		Ga. s.	Mohican.....	40	27	64.0	12.5	6.2	1929	New York, N. Y.....
56	223955		Ga. s.	Mojag.....	11	7	33.8	9.5	3.5	1924	Olympia, Wash.....
57	208660		Ga. s.	Mollie.....	16	14	43.2	11.3	6.9	1911	Stamford, Conn.....
58	219641		Ga. s.	Mollie O. II.....	63	51	60.4	19.0	5.3	1920	Miami, Fla.....
59	207647		Ga. s.	Mollilou.....	18	18	46.5	14.0	6.2	1910	San Francisco, Calif.....
60	222765		Ga. s.	Molly H.....	18	14	50.7	10.0	5.8	1923	New York, N. Y.....
61	229545		Ga. s.	Momej.....	21	14	46.0	11.2	5.1	1930	Clason Point, N. Y.....
62	225683	MGCV	Ga. s.	¹⁹ Momme.....	48	39	70.7	14.6	5.5	1926	Stamford, Conn.....
63	213831		Ga. s.	²⁰ Momus.....	46	44	58.9	17.5	5.0	1915	Essington, Pa.....
64	225800	MGDT	Ga. s.	Monaloe IV.....	19	13	47.0	11.6	5.2	1926	Bayonne, N. J.....

¹ Formerly
 a St. s. Quickstep.
 b St. y. Florence.
 d British ga. y. Midwest.
 c Ol. y. Florence.

² Formerly ga. y. a Florence S.
 b Wayward.

³ Formerly ga. y. Millwin.

⁴ Formerly ga. y. Clisade.

⁵ Formerly ga. s. Marina Marsicano.

⁶ Formerly ga. y. Riposo.

⁷ Formerly ga. y. Neaugar.

⁸ Formerly ga. y. Marigold.

⁹ Formerly ga. y. Vamoose.

¹⁰ Formerly ga. y. a Chieftain
 b R. C. Price

¹¹ Formerly ga. y. Orvlista.

Line No.	Crew	Horsepower	Name of owner	Home port	Address of owner
1	5	80	Floyd L. Carlisle.....	New York, N. Y.....	15 Broad Street.
2	1	80	Edwin A. Richard.....	Tampa, Fla.....	Fort Myers, Fla.
3	5	120	B. G. Brinkman.....	Miami, Fla.....	Palm Island, Fla.
4	5	170	George G. Melloy.....	Philadelphia, Pa.....	1419 Spring Garden Street.
5	5	220	Bernard Nellman.....	Detroit, Mich.....	234 Parkview Avenue.
6	31	b 950	Carl Tucker.....	New York, N. Y.....	420 Lexington Avenue.
7	1	100	Gilbert H. Gleason.....	Boston, Mass.....	25 Huntington Avenue.
8	2	200	Clara L. Baker.....	Los Angeles, Calif.....	500 Napleton Drive.
9	1	40	Bowler, Holmes & Hecker Co. (N. Y.).....	New York, N. Y.....	259 Greenwich Street.
10	1	32	A. J. Harrell.....	San Francisco, Calif.....	Oakland, Calif.
11	1	100	W. A. Spurr.....	Boston, Mass.....	21 Newbury Avenue, Atlantic, Mass.
12	1	130	J. H. Wheelwright.....	New York, N. Y.....	Care Chatham and Phoenix Bank.
13	1	50	Claude G. Putnam.....	Los Angeles, Calif.....	424 North Glendale Boulevard, Glendale, Calif.
14	2	50	George Chaffey.....	San Diego, Calif.....	1004 Rosecrans Street, Point Loma, Calif.
15	2	20	Sidney W. Ironmonger.....	Norfolk, Va.....	Atwood Avenue.
16	2	50	George A. Barnhart.....	Baltimore, Md.....	1103 West Saratoga Street.
17	1	250	J. W. Westcott.....	Baltimore, Md.....	1030 North Charles Street.
18	7	300	Mills Novelty Co. (Ill.).....	Chicago, Ill.....	4100 Fullerton Avenue.
19	1	360	F. B. Davis, Jr.....	New York, N. Y.....	1790 Broadway.
20	1	37	Barton Sewell.....	Los Angeles, Calif.....	Beverly Hills, Calif.
21	2	35	Elwin R. Clark.....	Bangor, Me.....	Corinna, Me.
22	7	100	M. O. Dunning.....	Savannah, Ga.....	804 Victory Drive.
23	1	37	Harry Fisher.....	Tacoma, Wash.....	705 North G Street.
24	7	200	W. B. Armstrong.....	New York, N. Y.....	New Rochelle, N. Y.
25	1	64	Paul Hardy.....	Pittsburgh, Pa.....	Huntington, W. Va.
26	2	15	Henry W. Banks, jr.....	New York, N. Y.....	14 Wall Street.
27	1	25	E. Z. Griggs.....	Tampa, Fla.....	Tarpon Springs, Fla.
28	1	80	Edwin J. Loeb.....	Los Angeles, Calif.....	Pacific Mutual Building.
29	1	250	Fred H. Perkins.....	Providence, R. I.....	768 Elmgrove Avenue.
30	2	175	Thomas Harris Powers.....	Philadelphia, Pa.....	Broad and Chestnut Streets.
31	1	120	T. H. Jett, Jr.....	Baltimore, Md.....	537 North Exeter Street.
32	1	60	Edward S. Babue.....	San Francisco, Calif.....	2743 San Pablo Avenue.
33	2	100	Leo. F. Keller.....	Sault Ste. Marie, Mich.....	Charlevoix, Mich.
34	3	200	Henry W. Smith.....	Detroit, Mich.....	625 West Grand Boulevard.
35	1	250	William D. Crowell.....	St. Louis, Mo.....	Chemical Building.
36	2	100	Guy H. Parker.....	Bar Harbor, Me.....	Bernard, Me.
37	1	50	Arthur C. Stewart.....	Los Angeles, Cal.....	Union Oil Building.
38	2	65	C. O. Noble.....	Lake Charles.....	
39	2	400	Albert J. Knights.....	Boston, Mass.....	Littleton, Mass.
40	2	470	Donald Kellogg.....	Buffalo, N. Y.....	98 Delaware Avenue.
41	1	75	J. Warren Kinney.....	Seattle, Wash.....	808 White Building.
42	26	1,600	Eugene F. McDonald.....	Philadelphia, Pa.....	Bellevue Hotel.
43	6	160	Fred W. Warner.....	Detroit, Mich.....	3337 Book Building.
44	1	30	W. W. Mattson.....	Tacoma, Wash.....	409 North Sheridan.
45	4	300	John W. Anderson.....	Detroit, Mich.....	8109 East Jefferson Street.
46	9	180	Frederick S. Fish.....	Chicago, Ill.....	South Bend, Ind.
47	1	50	C. W. Hamilton.....	Milwaukee, Wis.....	291 Prospect Avenue.
48	1	14	R. C. Nye.....	Seattle, Wash.....	Bellingham, Wash.
49	1	60	Ralph E. Barry.....	Washington, D. C.....	320 Pequot Avenue, New London, Conn.
50	2	70	John A. Tallman.....	Toledo, Ohio.....	49 Birchhead Place.
51	2	45	Burger Boat Co. (Wis.).....	Milwaukee, Wis.....	Manitowoc, Wis.
52	1	60	Frederick Lewis.....	Norfolk, Va.....	556 Mowbray Arch.
53	2	40	A. Thornton Baker.....	Philadelphia, Pa.....	Essington, Pa.
54	2	b 130	G. H. Barker.....	Milwaukee, Wis.....	De Pere, Wis.
55	2	340	Philip H. Johnson.....	Philadelphia, Pa.....	Widener Building.
56	1	35	Chas. Lindley.....	Tacoma, Wash.....	224 West Fourth Street, Olympia, Wash.
57	1	25	Milford L. Mandel.....	New York, N. Y.....	1399 President Street (B.).
58	3	50	B. J. Southall.....	Miami, Fla.....	Box 1235.
59	1	15	Floyd J. Swift.....	Los Angeles, Calif.....	Oxnard, Calif.
60	2	150	Francis A. Hardy.....	Chicago, Ill.....	1505 Tower Building.
61	2	300	P. A. Post.....	New York, N. Y.....	1 Liberty Street.
62	4	400	Herbert J. Adair.....	Washington, D. C.....	2980 Woodland Drive.
63	3	50	George E. Cook.....	Tampa, Fla.....	St. Petersburg, Fla.
64	1	94	Chauncey B. Borland.....	Chicago, Ill.....	La Salle & Monroe Streets.

11 Formerly ga. y. {
a Merry Ripple.
b Josephine B.
c Betty S.
13 Formerly ga. y. {
a Vivo.
b Nemosha.
14 Formerly ga. y. {
John.
a Savarona.
15 Formerly ol. y. {
b Sequoia.
c Allegro.

16 Formerly ga. y. {
a Roamer.
b Lura M.
17 Formerly ga. y. Mary Ken.
18 Formerly ga. y. Lura B.
19 Formerly ga. y. Florence W. III.
20 Formerly ga. y. {
a Radiant.
b Tar Heel.
c A-D I.

Line No.	Official No.	Signal letters	Rig	Name of yacht	Tonnage		Register dimensions			When built	Where built
					Gross	Net	Length	Breadth	Depth		
MOTOR YACHTS— Continued											
	204137		Ga. s.	Monarch.....	22	20	49.5	11.6	6.4	1907	New Haven, Conn.....
2	127549	KQWR	Ga. s.	¹ Monataka.....	26	23	50.2	15.4	6.7	1901	Boston, Mass.....
3	213535	LFMW	Ga. s.	Moneeka.....	28	22	57.5	11.9	5.6	1915	Neponset, Mass.....
4	226807		Ga. s.	Monhegan.....	23	16	49.2	14.5	7.6	1926	Thomaston, Me.....
5	229872	MHWP	Ol. s.	Mono.....	161	128	96.2	20.0	8.7	1930	Camden, N. J.....
6	226837		Ga. s.	Monomoy.....	23	16	49.2	14.5	7.6	1927	Thomaston, Me.....
7	228372		Ga. s.	Montauk.....	17	12	47.8	11.0	6.1	1929	New York, N. Y.....
8	93052	KQDT	Ga. s.	Monsoon.....	18	18	40.7	14.7	4.6	1900	Brunswick, Ga.....
9	229104		Ga. s.	Moonbeam.....	21	19	44.8	10.7	5.1	1929	Port Clinton, Ohio.....
10	229735		Ga. s.	Moonbeam.....	34	29	58.5	15.0	7.0	1930	East Boothbay, Me.....
11	222954	MFOJ	Ga. s.	² Moonlight.....	59	51	62.2	16.5	7.3	1923	Camden, N. J.....
12	228509		Ga. s.	³ Moorease.....	23	20	43.2	10.3	5.1	1927	San Francisco, Calif.....
13	223881		Ga. s.	⁴ Morla.....	50	33	51.7	15.8	5.2	1924	Biddeford, Me.....
14	228331	MHFL	Ga. s.	⁵ MORNING STAR.....	63	57	81.2	17.8	9.8	1927	Lussinpiccolo, Italy.....
15	227587		Ga. s.	Mouette.....	25	19	48.0	12.0	5.8	1927	Lower Bank, N. J.....
16	219589	LVPC	Ga. s.	⁶ Mousquetaire.....	176	102	94.3	22.0	6.3	1920	East Boothbay, Me.....
17	225472		Ol. s.	Mu-1.....	19	15	45.0	10.5	5.0	1926	Wilmington, Del.....
18	216100		Ga. s.	⁷ Muab.....	24	16	40.7	14.0	5.7	1918	Roselle, N. J.....
19	226247		Ga. s.	Muralyn.....	10	9	35.2	9.1	4.7	1927	Seattle, Wash.....
20	228508	MHGW	Ol. s.	⁸ Murдона.....	244	165	115.8	21.8	11.0	1929	Wilmington, Del.....
21	214293	LGDW	Ga. s.	⁹ Muriel.....	24	16	53.3	12.4	4.5	1916	Camden, N. J.....
22	227245		Ga. s.	¹⁰ Murmac.....	36	29	51.3	15.8	8.5	1928	South Bristol, Me.....
23	223165		Ga. s.	Muroma.....	44	36	58.1	14.3	6.5	1923	Port Clinton, Ohio.....
24	226649		Ga. s.	Muskeeta.....	37	22	65.7	13.5	7.0	1926	East Boothbay, Me.....
25	223999		Ga. s.	¹¹ Muttehum.....	27	18	55.4	12.3	5.3	1924	Rochester, N. Y.....
26	228819	MHLF	Ga. s.	Muz.....	20	13	40.2	11.5	5.7	1929	Bayonne, N. J.....
27	111017		Ga. s.	¹² My Gypsy.....	32	27	69.0	12.0	5.7	1893	Boston, Mass.....
28	226699		Ga. s.	Myown.....	17	14	37.6	10.3	5.1	1926	Quillicene, Wash.....
29	229017		Ga. s.	Myrno III.....	13	9	50.0	8.6	4.2	1920	Stamford, Conn.....
30	202933		Ga. s.	Myrtle E.....	16	14	36.5	14.0	6.4	1906	Bremen, Me.....
31	215183		Ga. s.	¹³ Mystery.....	20	14	61.4	9.5	5.0	1917	New York, N. Y.....
32	220208	MFRC	Ga. s.	¹⁴ Mystic.....	41	28	77.2	13.0	6.0	1920	do.....
33	211144		Ga. s.	Nadia.....	20	13	43.4	12.2	4.5	1913	South Jacksonville, Fla.....
34	227671		Ga. s.	Nadine.....	18	12	47.0	11.0	4.9	1928	New York, N. Y.....
35	223375	MFHN	Ga. s.	Nadjezda.....	35	27	47.1	14.2	4.3	1923	Salisbury, Md.....
36	224879		Ga. s.	¹⁵ Nadji.....	20	14	50.5	12.0	7.5	1925	Bath, Me.....
37	216923		Ga. s.	¹⁶ Nadon II.....	31	26	55.9	14.0	5.5	1917	Red Bank, N. J.....
38	226816		Ga. s.	¹⁷ Nadrey III.....	16	12	43.9	12.0	6.7	1927	East Boothbay, Me.....
39	226732		Ga. s.	Naha.....	21	14	45.8	10.7	5.6	1919	New York, N. Y.....
40	225549		Ga. s.	Naiad.....	12	11	35.7	9.4	5.0	1926	Bellingham, Wash.....
41	225744		Ol. s.	Naiad.....	44	30	61.5	14.8	5.0	1926	Bay City, Mich.....
42	226837		Ga. s.	Naiad.....	14	10	35.6	10.6	5.7	1926	Freeport, N. Y.....
43	206504		Ga. s.	Nais.....	19	14	45.5	11.4	5.5	1909	Manitowoc, Wis.....
44	229321	MHQR	Ol. s.	NAKHODA.....	958	428	206.5	34.2	16.8	1930	Wilmington, Del.....
45	222644		Ga. s.	NALDNAH II.....	57	49	61.1	14.1	4.0	1922	Jeffersonville, Ind.....
46	211445		Ga. s.	Nan C.....	19	15	41.7	12.7	4.9	1913	Atlantic City, N. J.....
47	214841	LGTB	Ga. s.	¹⁸ Nancy II.....	37	30	68.8	17.8	6.2	1917	do.....
48	225068		Ga. s.	¹⁹ Nancy III.....	70	55	72.5	15.0	6.8	1925	New York, N. Y.....
49	228451	MHGN	Ga. s.	Nancy III.....	20	13	40.2	11.5	5.7	1929	Bayonne, N. J.....
50	226170	MGJN	Ga. s.	²⁰ Nancy IV.....	167	146	96.9	19.0	9.2	1926	Camden, N. J.....
51	226673		Ga. s.	Nancy.....	9	8	28.7	8.6	4.3	1926	Tacoma, Wash.....
52	228963		Ga. s.	Nancy B.....	18	15	38.0	11.3	5.5	1929	Wilmington, Del.....
53	229696		Ga. s.	Nancy B. II.....	21	16	43.9	11.5	5.6	1930	do.....
54	226770		Ga. s.	Nancy Lee.....	10	9	27.7	9.2	3.9	1927	Seattle, Wash.....
55	207549		Ga. s.	²¹ Nandoma.....	51	34	74.5	13.2	5.9	1910	Boothbay, Me.....
56	223994		Ga. s.	²² Nanette.....	39	31	54.5	13.5	5.5	1924	Manitowoc, Wis.....
57	213395	LFKV	Ga. s.	²³ Nanin.....	58	47	74.6	16.0	7.6	1915	Boston, Mass.....
58	202279		Ga. s.	Naoma.....	30	23	53.4	12.0	5.6	1906	do.....
59	225004		Ga. s.	Nargoork.....	10	8	32.5	9.2	3.4	1900	Norfolk, Va.....
60	207364		Ga. s.	Narmada.....	66	52	90.0	15.6	8.4	1910	Detroit, Mich.....
61	223765	MFLN	Ga. s.	Naroca.....	90	51	92.0	19.0	7.5	1924	Leesburg, N. J.....
62	226481		Ga. s.	²⁴ Narwhal II.....	39	27	57.7	14.0	6.1	1927	Bayonne, N. J.....
63	224609		Ga. s.	Nashira.....	74	60	75.5	14.5	6.3	1925	Morris Heights, N. Y.....
64	222227		Ga. s.	²⁵ Natalle.....	20	14	44.0	11.3	5.7	1922	Salem, N. J.....
65	229679		Ol. s.	Natayoma.....	65	52	66.6	15.1	7.9	1930	Keyport, N. J.....

¹ Formerly ga. y. Colleen Bawn.

² Formerly ga. y. {a Minken.
b True Blue.

³ Formerly ga. y. Bronx.

⁴ Formerly ga. y. {a Mischief.
b Hazetma II.

⁵ Formerly ga. y. Dorello III.

⁶ Formerly ga. y. {a Edithia.
b Sarita.

⁷ Formerly ga. y. Speed Up.

⁸ Formerly ol. y. Acania.

⁹ Formerly ga. y. {a Agnes B.
b A. R. M.
c Pastime.

¹⁰ Formerly ga. y. Westwind.

¹¹ Formerly ga. y. Julip.

¹² Formerly ga. y. {a Margaret.
b Atalanta.

Line No.	Crew	Horsepower	Name of owner	Home port	Address of owner
1	2	50	F. Davis.....	Baltimore, Md.....	Care Durms Shipyard, foot Hanover Street.
2	3	16	Hannibal E. Hamlin.....	Bar Harbor, Me.....	Ellsworth, Me.
3	2	50	C. A. Russell.....	Toledo, Ohio.....	1000 Second National Bank Building.
4	2	40	William H. Dixon.....	New York, N. Y.....	St. James, N. Y.
5	9	400	George K. Morrow.....	do.....	88 Lexington Avenue.
6	1	40	Henry Lockhart, 3d.....	Boston, Mass.....	474 Broadway, Cambridge, Mass.
7	1	340	Montauk Beach Development Corporation (Fla.).....	New York, N. Y.....	Montauk, N. Y.
8	1	45	David B. Baker.....	Baltimore, Md.....	524 Equitable Building.
9	1	200	Powel Crosley, jr.....	Cincinnati, Ohio.....	Kipling Road, Mount Airy.
10	2	175	Lester J. Wise.....	New York, N. Y.....	Long Branch, N. J.
11	3	188	James L. Hubbard.....	New London, Conn.....	Norwich, Conn.
12	1	b 300	Joseph A. Moore.....	San Francisco, Calif.....	351 California Street.
13	2	50	Edward J. Clark.....	Miami, Fla.....	Grand Rapids, Mich.
14	9	65	Elizabeth Mitchell.....	New York, N. Y.....	Greenwich, Conn.
15	1	150	Francis J. Braun.....	Philadelphia, Pa.....	1615 North Twenty-third Street.
16	3	200	Paul E. De Fere.....	New York, N. Y.....	Bay Shore, Long Island, N. Y.
17	2	b 100	Vincent S. Bennett.....	Rochester, N. Y.....	1040 Lake Avenue.
18	2	28	Herbert Baum.....	New York, N. Y.....	987 Madison Avenue.
19	1	35	Chas. W. Amos.....	Seattle, Wash.....	600 Gloriëta Boulevard, Coronado, Calif.
20	13	500	Donald Woodward.....	New York, N. Y.....	15 East Fifty-eighth Street.
21	2	240	David R. Posner.....	do.....	381 Park Avenue.
22	5	45	George McM. Godley.....	Boston, Mass.....	New York, N. Y.
23	1	120	Val Duttonhofer, jr.....	Cincinnati, Ohio.....	300 McGregor Avenue.
24	3	480	Howard F. Whitney.....	New York, N. Y.....	49 Wall Street.
25	3	180	William C. Daley.....	Rochester, N. Y.....	138 Windemere Road.
26	1	125	R. A. Rowland.....	New York, N. Y.....	300 Park Avenue.
27	4	120	James A. Ross.....	Boston, Mass.....	185 Devonshire Street.
28	1	45	Helma Elizabeth Brandt.....	Seattle, Wash.....	708 North Thirty-fifth Street.
29	1	b 200	Elizabeth L. Kellum.....	San Francisco, Calif.....	Round Mountain, Nevada.
30	1	16	George R. Ricker.....	Boston, Mass.....	Dorchester, Mass.
31	3	400	H. D. Gibson.....	New York, N. Y.....	100 Broadway.
32	1	400	Gordon Dexter.....	Boston, Mass.....	50 Congress Street.
33	2	85	Paul Fireman.....	New York, N. Y.....	43 West Thirty-second Street.
34	1	300	G. A. Loomis.....	do.....	42 Broadway.
35	4	85	William Wraith.....	do.....	25 Broadway.
36	1	25	H. L. de Forrest.....	do.....	30 Broad Street.
37	2	200	Barnett Land Co. (Fla.).....	Jacksonville, Fla.....	Barnett National Bank Building.
38	1	25	Walter Barnum.....	New York, N. Y.....	250 Park Avenue.
39	1	85	Wm. R. Ripley.....	Tacoma, Wash.....	818 North E Street.
40	1	65	S. G. Cass.....	Seattle, Wash.....	3121 Harford Street.
41	2	180	William S. Knudsen.....	Detroit, Mich.....	1501 Balmoral Drive.
42	1	100	Jesse E. Kahn.....	New York, N. Y.....	Flushing, N. Y.
43	3	40	Kraft Trust.....	Chicago, Ill.....	2243 East Seventieth Street.
44	40	2, 200	Fred J. Fisher.....	New York, N. Y.....	Detroit, Mich.
45	1	100	R. T. Durratt, II.....	Louisville, Ky.....	510 West Liberty Street.
46	1	25	Elmer L. Cuthbertson.....	Philadelphia, Pa.....	334 Roxborough Avenue.
47	1	55	James M. Morton, jr.....	Fall River, Mass.....	484 Highland Avenue.
48	3	350	B. D. Saylor.....	New York, N. Y.....	122 East Forty-second Street.
49	2	b 125	Henry B. Davis.....	Philadelphia, Pa.....	241 East King Street, Lancaster, Pa.
50	8	350	P. D. Saylor.....	New York, N. Y.....	122 East Forty-second Street.
51	1	30	James Gowdy.....	Seattle, Wash.....	Everett, Wash.
52	1	110	H. B. Detweller.....	Chicago, Ill.....	Sherman Hotel.
53	2	200	do.....	do.....	Do.
54	1	40	H. Slate.....	Seattle, Wash.....	3206 1/2 Fuhrman Avenue.
55	2	b 300	Carl F. Setz.....	St. Louis, Mo.....	620 Chestnut Street.
56	2	90	George Webber, jr.....	Chicago, Ill.....	1320 North State Street.
57	4	280	William H. Woodin.....	New York, N. Y.....	30 Church Street.
58	3	50	F. Cheatham Wilson.....	Savannah, Ga.....	12 East Jones Street.
59	1	25	J. McLeland.....	Seattle, Wash.....	9 Labor Temple.
60	3	250	Walter E. Swett.....	Portland, Me.....	Falmouth, Me.
61	6	250	Benjamin R. Holcombe.....	Washington, D. C.....	2311 Massachusetts Avenue NE.
62	2	178	W. R. Bush.....	New York, N. Y.....	1112 Park Avenue.
63	2	1,000	Richard F. Hoyt.....	do.....	25 Broad Street.
64	1	30	Frank G. Holly.....	Boston, Mass.....	East Rockaway, N. Y.
65	2	300	Nathaniel T. Guernsey.....	do.....	Edgarton, Mass.

¹³ Formerly ga. y. Fillette.
¹⁴ Formerly ga. s. Acushla II.
¹⁵ Formerly ga. y. Mulrmaid V.
¹⁶ Formerly ga. y. Merry Widow.
¹⁷ Formerly ga. y. Veda.
¹⁸ Formerly ga. y. Onwego.
¹⁹ Formerly ga. y. Truant.

²⁰ Formerly ga. y. {
a Friendship IX.
b Nandoma.
c Isabella.
²¹ Formerly ga. y. {
a Omar.
b Shiwaassee.
²² Formerly ga. y. {
a Sweetheart.
b Speejacks.
²³ Formerly ga. y. Damfino.
²⁴ Formerly ga. s. Marguerite.

Line No.	Official No.	Signal letters	Rig	Name of yacht	Tonnage		Register dimensions			When built	Where built
					Gross	Net	Length	Breadth	Depth		
MOTOR YACHTS—											
Continued											
1	206284		Ga. s.	¹ Natoma	32	29	69.0	13.7	7.0	1909	Greenwich, Conn.
2	229738		Ga. s.	Natomah	21	16	43.3	11.0	5.4	1930	Oakland, Calif.
3	225405		Ol. s.	² Natoya	81	63	88.0	15.5	7.1	1925	Detroit, Mich.
4	206710	LBWF	Ga. s.	³ Nautilus	19	13	48.1	10.5	5.4	1911	Boston, Mass.
5	215320		Ga. s.	Nautilus II	32	21	66.3	11.7	5.8	1917	New York, N. Y.
6	228430		Ga. s.	Navigo	31	21	50.8	12.6	5.9	1929	Millford, Del.
7	219114		Ga. s.	⁴ Navajo	47	42	49.6	14.9	5.2	1919	Patchogue, N. Y.
8	226423		Ga. s.	Navajo	52	35	72.8	13.6	6.7	1927	Nyack, N. Y.
9	214155		Ga. s.	Navajo III	40	32	62.6	13.0	6.1	1916	New York, N. Y.
10	209982	LCKM	Ga. s.	Navigator	51	35	87.0	14.0	6.2	1912	South Boston, Mass.
11	226026	MGHP	Ga. s.	Navigator	60	48	69.0	19.8	10.3	1926	Essex, Mass.
12	225607		Ga. s.	Navigor	42	28	62.5	12.9	5.3	1926	Manitowoc, Wis.
13	227313	MHDF	Ga. s.	Nayada	75	61	67.4	17.0	7.0	1928	New York, N. Y.
14	228312		Ga. s.	Neola	8	7	28.3	8.6	4.4	1929	Seattle, Wash.
15	224726		Ga. s.	Nebuln	20	14	50.5	12.0	7.5	1925	Bath, Me.
16	150935		Ga. s.	⁵ Necla	22	15	61.8	10.0	5.0	1901	Detroit, Mich.
17	221477		Ga. s.	⁶ Nedeva II	23	15	56.2	10.5	5.3	1917	Essington, Pa.
18	222260	MDQS	Ga. s.	Nedimac	23	22	47.0	15.0	5.3	1922	Camden, N. J.
19	226645		Ga. s.	⁷ Nedrah	19	15	45.0	10.5	5.0	1927	Wilmington, Del.
20	228071		Ga. s.	Nedrah	30	20	52.2	15.4	7.6	1928	Essex, Conn.
21	203117	KVJB	Ga. s.	⁸ Needle	22	18	54.0	10.0	6.7	1906	Boston, Mass.
22	207596		Ga. s.	⁹ Neella	58	43	80.5	13.9	7.9	1910	Port Clinton, Ohio
23	107322	KNFR	Ga. s.	¹⁰ Nelfred	36	24	75.3	13.8	5.5	1897	Brooklyn, N. Y.
24	218871		Ga. s.	¹¹ Nelfred	47	32	78.0	12.4	5.8	1919	Bayonne, N. J.
25	229062	MHQV	Ga. s.	Nell	15	5	41.0	12.2	5.4	1929	Portland, Ore.
26	218481		Ga. s.	¹² Nellewood	47	32	71.4	13.5	5.9	1919	Morris Heights, N. Y.
27	213767		Ga. s.	Nellie	22	20	42.0	14.0	4.5	1915	Baltimore, Md.
28	209288		Ga. s.	¹³ Nelsie	42	28	47.0	15.0	7.6	1911	Seattle, Wash.
29	227360		Ga. s.	Nemea	76	51	74.0	15.0	7.5	1928	New York, N. Y.
30	214255		Ga. s.	¹⁴ Nemo	26	23	53.8	12.5	5.5	1916	do
31	227969		Ga. s.	Nemo III	86	73	74.5	17.0	6.7	1928	do
32	225693		Ga. s.	Nemo II	48	33	62.6	14.0	0.2	1926	do
33	222104	MDPB	Ol. s.	Nenemoosha	113	82	87.5	17.0	7.7	1922	Wilmington, Del.
34	224365	MFQW	Ol. s.	NENEMOOSHA	232	125	114.7	22.2	10.7	1925	Newport News, Va.
35	229604		Ga. s.	Neoga	9	8	30.0	9.6	5.3	1930	Seattle, Wash.
36	204577		Ga. s.	Nepahwin	37	25	66.5	13.7	5.8	1907	Camden, N. J.
37	213812		Ga. s.	Nepahwin	17	16	41.5	10.0	3.8	1904	Oshkosh, Wis.
38	130348	KDHS	Ga. s.	Nepenthe	29	20	44.4	15.8	6.4	1869	Bristol, R. I.
39	211945		Ga. s.	Nepenthe	46	34	61.2	17.0	7.3	1914	Fort Myers, Fla.
40	220872		Ga. s.	Nepenthe	22	14	58.6	11.1	7.9	1912	West De Pere, Wis.
41	219064		Ga. s.	Nereld	23	19	53.9	11.0	4.9	1919	Milwaukee, Wis.
42	226039	MGHQ	Ga. s.	Nereld	40	27	57.4	14.0	5.1	1926	Stamford, Conn.
43	226240		Ga. s.	¹⁵ Nereid	18	14	44.2	10.4	5.3	1927	Seattle, Wash.
44	227546	MGTN	Ga. s.	¹⁶ Nereus II	55	38	72.6	14.7	6.6	1928	Quincy, Mass.
45	202990		Ga. s.	Nerita	27	18	69.2	10.3	5.8	1906	Upper Nyack, N. Y.
46	130422		Ga. s.	Nethla	34	31	48.0	14.2	4.2	1888	Tottenville, N. Y.
47	226009	MGIJ	Ga. s.	Nevada	153	104	101.2	20.5	9.5	1926	New York, N. Y.
48	220750		Ga. s.	New Era	19	16	48.0	12.0	5.5	1919	do
49	216675		Ga. s.	¹⁷ Ne-Wi-Ma	20	14	54.6	10.4	5.2	1917	do
50	226827		Ga. s.	Nez Perce III	22	15	44.9	11.9	5.7	1927	Seattle, Wash.
51	226650		Ga. s.	Niac	16	14	37.9	10.0	5.4	1927	Lynn, Mass.
52	220350		Ga. s.	Nicolette	16	10	45.6	9.5	5.5	1920	Atlantic City, N. J.
53	227135	MGRK	Ol. s.	Nicoya	140	120	80.2	19.0	9.0	1927	Camden, N. J.
54	224200		Ga. s.	Night Hawk	18	12	47.2	13.8	5.9	1924	Boothbay Harbor, Me.
55	222473		Ga. s.	¹⁸ Night Owl	12	8	34.3	10.0	3.9	1909	Vancouver, British Columbia.
56	215479		Ga. s.	¹⁹ Nikko	25	17	60.0	11.1	5.8	1917	New York, N. Y.
57	227843	MGWS	Ga. s.	Niliraga	13	12	37.1	12.7	5.2	1928	East Boothbay, Me.
58	226935		Ga. s.	Nimble	16	15	38.0	12.8	4.5	1925	Seattle, Wash.
59	227715		Ol. s.	Nina	27	21	50.7	15.2	9.1	1928	Monument Beach, Mass.
60	228332		Ga. s.	Nina	30	24	51.8	12.0	5.9	1929	Wilmington, Del.
61	225948	MGFR	Ga. s.	Nina II	29	22	65.0	12.0	4.7	1926	Stamford, Conn.
62	228158		Ga. s.	Njord	41	28	64.0	12.0	6.2	1929	New York, N. Y.
63	229533		Ol. s.	Njord	69	47	76.7	15.0	7.0	1930	Morris Heights, N. Y.

¹ Formerly ga. y. ^a Caroline.
^b Janey II.

² Formerly ol. y. Glorianna.

³ Formerly ga. y. ^a Semloh.
^b Susan.

⁴ Formerly ga. y. Mutual.

⁵ Formerly ^a Ga. s. Pilot.
^b Ga. y. Claudella.

⁶ Formerly ga. y. ^a Margaret Mary.
^b Cec-Dee.

⁷ Formerly ga. y. ^a Zamette.
^b Allahwanda.

⁸ Formerly U. S. Navy ga. s. Needle.

⁹ Formerly ga. y. Mahapa II.

¹⁰ Formerly ga. y. Artemis.

¹¹ Formerly ga. y. Niaga.

Line No.	Crew	Horsepower	Name of owner	Home port	Address of owner
1	2	90	Richard G. Lambrecht.....	Detroit, Mich.....	155 Congress Street W.
2	1	170	Louis M. Dreves.....	San Francisco, Calif.....	Oakland, Calif.
3	2	600	Harold Du Charme.....	Detroit, Mich.....	Grosse Pointe Park, Mich.
4	1	30	Merrill-Stevens Dry Dock Co. (Fla.).....	Miami, Fla.....	Box 142.
5	3	100	Henri Rogwsk Co. (N. Y.).....	New York, N. Y.....	444 Pearl Street.
6	2	300	Frank Cordes.....	Pittsburgh, Pa.....	211 Lytton Avenue.
7	2	40	Jesse L. Knight.....	Miami, Fla.....	51 Northwest South River Drive.
8	2	600	George T. Bowdoin.....	New York, N. Y.....	59 Cedar Street.
9	1	130	Sidney Frohman.....	Sandusky, Ohio.....	Put in Bay, Ohio.
10	6	250	Clarkson Cowl.....	New York, N. Y.....	20 West Fourteenth Street.
11	6	50	L. A. Norris.....	San Francisco, Calif.....	38 Sutter Street.
12	2	b 360	Charles H. Thorne.....	Chicago, Ill.....	30 North Michigan Avenue.
13	4	100	C. M. Greiner.....	St. Augustine, Fla.....	1400 South Peninsular Drive, Daytona Beach, Fla.
14	1	40	Tom J. Moffat.....	Seattle, Wash.....	1122 Third Avenue.
15	2	10	W. L. Marston.....	New York, N. Y.....	21 East Sixty-sixth Street.
16	2	75	Sam Cohen.....	Miami, Fla.....	Miami Beach, Fla.
17	1	200	Henry Crawley.....	Boston, Mass.....	131 State Street.
18	1	28	Albert C. Middleton.....	Philadelphia, Pa.....	Moorestown, N. J.
19	2	95	James Harden.....	New York, N. Y.....	Great Neck, Long Island, N. Y.
20	1	45	Ross Harden.....	Hartford, Conn.....	Riverside Trust Co.
21	2	100	Ralph E. Barker.....	Fall River, Mass.....	47 Winthrop Street, Taunton, Mass.
22	6	150	William W. Wood 3d.....	Portsmouth N. H.....	Kittery Point, Me.
23	3	108	Henry L. Ott.....	Tampa, Fla.....	818 South Edison Avenue.
24	5	440	Fred Frazer.....	Oswego, N. Y.....	Syracuse, N. Y.
25	1	21	Charles A. Buck.....	Portland, Oreg.....	1672 Macadem Road.
26	2	300	Frank H. Woods.....	Chicago, Ill.....	1120 McCormack Building.
27	2	24	John F. Davies.....	Baltimore, Md.....	407 Union Trust Building.
28	2	27	American Tugboat Co. (Wash.).....	Port Townsend, Wash.....	Everett, Wash.
29	5	450	Lamnot du Pont.....	Wilmington, Del.....	Pennsylvania Avenue and Rising Sun Lane.
30	1	50	Joseph Renk.....	New York, N. Y.....	764 Prospect Avenue.
31	4	200	Herman Malchow.....	Savannah, Ga.....	1128 Healy Building, Atlanta, Ga
32	3	100	Henry A. Jennings.....	Bridgeport, Conn.....	Green Farms, Westport, Conn.
33	6	240	Eliwood R. Kirby.....	Philadelphia, Pa.....	1202 Spruce Street.
34	7	180	Alfred I. du Pont.....	Wilmington, Del.....	Delaware Trust Building.
35	1	50	R. F. Peter.....	Seattle, Wash.....	3905 Forty-eighth Place, NE.
36	2	b 130	George W. Hotchkiss.....	New Haven, Conn.....	Woodbridge, Conn.
37	2	24	Fred V. Heinemann.....	Milwaukee, Wis.....	Appleton, Wis.
38	1	12	S. W. Harden.....	Baltimore, Md.....	4 Chancery Square, Guilford, Md.
39	1	48	E. F. Johnson.....	Tampa, Fla.....	Fort Myers, Fla.
40	1	100	O. B. Wearley.....	Washington, D. C.....	418 Twelfth Street, N. W.
41	4	300	Edward J. Schmidt.....	Detroit, Mich.....	508 Monroe Avenue.
42	2	200	Thomas B. Taylor.....	New York, N. Y.....	342 Madison Avenue.
43	1	100	G. Donald Bradley.....	Seattle, Wash.....	314 Seneca Street.
44	3	700	Irvin F. Marshall.....	Boston, Mass.....	24 Federal Street.
45	3	180	Addison Foster, Jr.....	Philadelphia, Pa.....	Chester, Pike, and Quarry Streets, Darby, Pa.
46	2	37	J. R. Macker.....	Miami, Fla.....	629 Southwest Fourth Street.
47	9	300	R. P. Stevens.....	New York, N. Y.....	120 Broadway.
48	2	20	Robert Wilcox.....	do.....	210 Madison Avenue.
49	2	300	Walter B. Duryen.....	do.....	810 Fifth Avenue.
50	1	40	J. W. S. Sankey.....	Seattle, Wash.....	3433 West Sixty-fourth Street.
51	2	100	Donald E. Rust.....	Boston, Mass.....	1000 Washington Street.
52	1	150	Alexander Sellers.....	Philadelphia, Pa.....	Sixteenth and Hamilton Streets.
53	7	350	H. Rodney Sharp.....	Wilmington, Del.....	Sixteenth Street and Brinckle Avenue.
54	1	45	John K. Fitch.....	New York, N. Y.....	138 Pearl Street.
55	1	16	John Rodgers.....	Seattle, Wash.....	Anacortes, Wash.
56	4	40	Max Krauss.....	New Orleans, La.....	1201 Canal Street.
57	1	30	Gano Dunn.....	Bar Harbor, Me.....	20 Washington Square.
58	1	18	E. B. Coffin.....	Seattle, Wash.....	Colman Dock.
59	1	30	Paul Hammond.....	New York, N. Y.....	285 Madison Avenue.
60	2	350	Lillian G. Lutz.....	do.....	447 East Fifty-seventh Street.
61	2	b 600	J. Hall Taylor.....	Chicago, Ill.....	405 North Euclid Avenue, Oak Park, Ill.
62	3	340	J. T. McMillan.....	Detroit, Mich.....	16006 Essex Boulevard, Grosse Pointe Park, Mich.
63	4	600	Consolidated Shipbuilding Corporation (N. Y.).....	do.....	Morris Heights, N. Y.

¹² Formerly ga. y. Edryd.

¹³ Formerly ga. y. Marguerite H.

¹⁴ Formerly ga. y. {a Mauwehu.

¹⁵ Formerly ga. y. {b Hulman.

¹⁶ Formerly ga. y. Nokare.

¹⁷ Formerly ga. y. Balkim.

¹⁷ Formerly ga. y. {a Little Viking.

¹⁸ Formerly ga. y. {b Reynard.

¹⁹ Formerly British ga. y. Night Owl.

²⁰ Formerly ga. y. {a Velocipede.

²¹ Formerly ga. y. {b Pal O'Mine.

Line No.	Official No.	Signal letters	Rig	Name of yacht	Tonnage		Register dimensions			When built	Where built
					Gross	Net	Length	Breadth	Depth		
MOTOR YACHTS—Continued											
1	201700	KTQL	Ga. s.	NIRODHA.....	323	304	119.8	22.1	8.2	1901	Newburgh, N. Y.
2	106663		Ga. s.	¹ Nirvana.....	31	19	56.6	15.5	6.2	1889	Madison, Md.
3	210975		Ga. s.	² Nirvana.....	31	25	65.1	12.2	6.1	1913	New York, N. Y.
4	224198		Ga. s.	Nirvana.....	17	14	50.1	10.0	4.7	1912	Phoenix, N. Y.
5	224386	MFRG	Ol. s.	NIRVANA.....	236	193	111.6	22.3	7.4	1924	Neponset, Mass.
6	224877		Ga. s.	Nirvana.....	24	22	54.0	14.0	7.6	1925	South Somerset, Mass.
7	227794		Ga. s.	Nirvana.....	16	12	38.1	10.9	4.9	1928	West Haven, Conn.
8	229762		Ga. s.	Nirvana.....	13	12	34.3	10.1	4.6	1929	Seattle, Wash.
9	228420		Ol. s.	Nirvana IV.....	127	86	91.0	18.0	9.1	1929	New York, N. Y.
10	204130		Ga. s.	³ Nisbet.....	40	34	65.2	14.0	6.3	1907	Long Island City, N. Y.
11	202142		Ga. s.	⁴ Niuka.....	22	17	63.2	10.7	5.1	1905	New York, N. Y.
12	226688		Ga. s.	⁵ Nnao.....	29	20	53.7	12.3	5.6	1927	Quincy, Mass.
13	201209	LBDR	Ga. s.	Noah's Ark.....	46	39	62.5	16.0	4.2	1904	Baltimore, Md.
14	200212	KSQC	Ga. s.	Nokomis.....	44	39	64.5	14.2	6.0	1903	Mariners Harbor, N. Y.
15	224693		Ga. s.	Nokomis.....	20	14	50.5	12.0	7.5	1925	Bath, Me.
16	117163		Ga. s.	⁶ Nomad.....	16	11	50.0	11.0	4.0	1902	Morris Heights, N. Y.
17	209909		Ga. s.	⁷ Nomad.....	33	22	69.7	12.0	5.9	1912	New York, N. Y.
18	224029	MFPQ	Ga. s.	⁸ Nomad.....	38	32	59.4	16.5	7.8	1924	Mahone Bay, N. S.
19	226969		Ga. s.	⁹ Nomad.....	75	35	104.3	14.9	8.6	1918	Norfolk, Va.
20	227173		Ga. s.	¹⁰ Nomad.....	81	75	76.7	17.3	10.2	1907	Gosport, England.
21	228030		Ga. s.	¹¹ Nomad.....	27	18	47.6	13.5	7.3	1926	Victoria, B. C.
22	229006		Ga. s.	Nomad.....	20	13	43.5	11.2	5.0	1927	Clason Point, N. Y.
23	229774		Ga. s.	Nomad.....	18	16	42.3	11.5	6.1	1930	Seattle, Wash.
24	228884		Ga. s.	Nomad II.....	23	15	46.7	11.1	5.1	1929	Clason Point, N. Y.
25	227465		Ga. s.	Nomrah.....	39	27	57.7	14.0	6.1	1928	Bayonne, N. J.
26	227009		Ga. s.	Noname.....	18	16	48.0	13.0	6.6	1927	Oakland, Calif.
27	206291		Ga. s.	¹² Nonpal.....	17	14	47.5	10.0	4.8	1909	New York, N. Y.
28	204272	KWFC	Ga. s.	Nootka.....	17	12	39.0	13.6	5.8	1907	Winslow, Wash.
29	207565		Ga. s.	¹³ Nooya.....	45	40	68.5	14.3	5.6	1910	New York, N. Y.
30	227904		Ol. s.	Norab.....	196	112	104.0	22.4	10.7	1928	San Diego, Calif.
31	215157	LHGD	Ol. s.	¹⁴ Norconlan.....	139	98	100.3	21.7	8.7	1917	Boston, Mass.
32	223025		Ga. s.	Nor'easter.....	39	27	58.0	16.1	9.6	1923	Thomaston, Me.
33	226710		Ol. s.	¹⁵ Nor'easter.....	43	29	64.1	16.1	7.7	1927	Wareham, Mass.
34	107721	KRMQ	Ga. s.	¹⁶ Norka.....	28	24	59.4	15.0	7.5	1902	South Boston, Mass.
35	219192		Ga. s.	¹⁷ Norma II.....	99	80	80.6	19.2	6.0	1919	Morris Heights, N. Y.
36	200147	KSPL	Ga. s.	Normona.....	52	45	71.9	22.2	5.2	1903	Tottenville, N. Y.
37	219981		Ga. s.	Norn II.....	7	6	28.2	9.6	5.3	1920	Gig Harbor, Wash.
38	220825	MDWJ	Ga. s.	Norseman.....	29	20	53.5	14.6	8.7	1920	East Boothbay, Me.
39	226375	MGKP	Ol. s.	Northern Light.....	247	168	120.5	29.8	12.9	1927	Oakland, Calif.
40	222277		Ga. s.	North Star.....	146	95	120.0	21.8	6.2	1923	St. Paul, Minn.
41	229620		Ga. s.	¹⁸ North Star.....	6	5	27.5	9.0	4.6	1927	Parksville, B. C.
42	229352		Ga. s.	North Star II.....	18	15	44.8	10.7	5.1	1930	Port Clinton, Ohio.
43	214809		Ga. s.	North State.....	105	90	99.7	18.4	4.7	1917	Daytona, Fla.
44	213328		Ga. s.	Norwill.....	10	9	41.0	7.8	3.8	1907	Marblehead, Mass.
45	227903	MGVH	Ol. s.	¹⁹ NOURMAHAL.....	1,069	1,339	204.3	41.6	16.0	1926	Kiel, Germany.
46	229597		Ga. s.	Novia.....	30	20	52.0	12.2	5.7	1930	City Island, N. Y.
47	226579		Ga. s.	Nowanda.....	44	34	65.2	13.8	6.1	1927	Wilmington, Del.
48	226017		Ga. s.	²⁰ Nuala II.....	45	30	64.0	13.5	6.0	1926	Orillia, Canada.
49	207432	LBNG	Ga. s.	Nurmah.....	59	49	66.6	19.0	7.2	1910	Boston, Mass.
50	141826		Ga. s.	²¹ Nushka.....	62	42	69.5	16.0	2.5	1902	Springfield, Ohio.
51	225895		Ga. s.	Nympece II.....	18	14	47.8	10.0	4.0	1926	Forked River, N. J.
52	211439	LHCN	Ga. s.	Nymph.....	41	27	57.5	14.5	6.1	1913	Port Clinton, Ohio.
53	227424		Ga. s.	²² Oahu.....	20	13	40.2	11.5	5.7	1928	Bayonne, N. J.
54	211664		Ga. s.	Oasis.....	30	23	46.3	14.2	5.0	1913	New York, N. Y.
55	212439		Ga. s.	²³ Obee.....	34	23	55.7	13.8	6.0	1914	East Greenwich, R. I.
56	227127	MGRJ	Ol. s.	²⁴ OCEANIA.....	375	129	146.2	24.6	13.2	1923	Kiel, Germany.
57	207703		Ga. s.	Ocolaqua.....	25	16	52.5	10.7	5.6	1910	New York, N. Y.
58	205753		Ga. s.	Octoo.....	13	12	40.4	11.0	3.8	1908	Decatur, Wash.
59	155438		Ga. s.	Ogarita.....	25	17	57.8	11.8	5.3	1902	Beverly, Mass.
60	216997		Ol. s.	Oglethorpe.....	28	18	60.7	12.1	2.3	1918	Oglethorpe Bluff, Ga.
61	226786		Ga. s.	²⁵ Ohaka II.....	32	21	70.3	12.1	5.9	1927	Vege sack, Germany.
62	220206		Ga. s.	Ojal.....	17	11	51.6	10.2	4.6	1920	Nyack, N. Y.
63	226304		Ga. s.	Oh-Kay.....	16	11	47.7	10.7	5.8	1927	City Island, N. Y.
64	206511		Ga. s.	²⁶ Old Glory.....	16	14	43.7	14.6	6.1	1911	Taunton, Mass.
65	225042		Ga. s.	²⁷ Old Glory II.....	34	23	56.7	13.6	5.2	1925	Baltimore, Md.

¹ Formerly schooner Alice Langrall.

² Formerly ga. y. Lurline.

³ Formerly ga. y. ^a Lydia, ^b Muriel.

⁴ Formerly ga. y. Captain.

⁵ Formerly ga. y. Kyrrah.

⁶ Formerly ga. y. ^a Shella, ^b Elsie.

⁷ Formerly ga. y. ^c Margaret, ^d Katherine M.

⁸ Formerly ga. y. ^a Mary II, ^b Gul, ^c Althea II.

⁹ Formerly ga. y. Down North.

¹⁰ Formerly ga. s. U. S. Navy S. O. No. 136.

¹¹ Formerly British ga. y. ^a Mari Lola.

¹² Formerly British ga. y. ^b Lista.

¹³ Formerly British ga. y. Valkyrie.

¹⁴ Formerly ga. y. ^a Fortuna, ^b Ebb Tide II.

Line No.	Crew	Horsepower	Name of owner	Home port	Address of owner
1	7	600	South Florida Yacht Club.....	Miami, Fla.....	209 Northeast Twenty-first Street.
2	2	15	Elliott B. Smoak.....	Jacksonville, Fla.....	Lucerne Apartments.
3	2	80	Phillip De Ronde.....	New York, N. Y.....	67 Williams Street.
4	2	60	Carl J. Geis.....	Oswego, N. Y.....	Syracuse, N. Y.
5	11	250	John Wanamaker, jr.....	New York, N. Y.....	Broadway and Ninth Street.
6	2	20	Alvin O. Portner.....	Washington, D. C.....	Portner Apartments.
7	1	b 150	Lewis L. Field.....	New Haven, Conn.....	West Haven, Conn.
8	1	75	Arthur B. Gray.....	Seattle, Wash.....	63 Horton Street.
9	1	300	Holger Struckmann.....	New York, N. Y.....	342 Madison Avenue.
10	1	225	Ray E. Stickler.....	Seattle, Wash.....	11 West Armour Street.
11	3	90	James H. Kerr.....	Portland, Me.....	Rumford, Me.
12	2	400	J. O. Straus.....	New York, N. Y.....	25 Broadway.
13	5	72	Charles T. Stork.....	do.....	233 Broadway.
14	3	48	Carolina Yacht Corporation (S. C.).....	Charleston, S. C.....	
15	1	15	Charles F. Sargent.....	New Haven, Conn.....	191 Edwards Street.
16	1	32	Ella Hoover Thacher.....	Philadelphia, Pa.....	Sea Side Park, N. J.
17	3	80	Thomas Byrne, jr.....	Chicago, Ill.....	358 East One hundred and fifteenth Street.
18	3	50	Leland Ross.....	New York, N. Y.....	45 Park Avenue.
19	5	660	Harry Neenan.....	Philadelphia, Pa.....	1310 North Twelfth Street.
20	8	50	Milton Cronkhite.....	New York, N. Y.....	Greenwich, Conn.
21	4	b 16	George W. Pease.....	Los Angeles, Calif.....	Wilmington, Calif.
22	2	130	John L. Flannery.....	Bridgeport, Conn.....	Greenwich, Conn.
23	2	150	C. E. Baker.....	Los Angeles, Calif.....	1336 North Harper Avenue.
24	2	300	C. F. Eaton.....	Boston, Mass.....	239 Washington Street.
25	2	176	Harmon P. Elliott.....	do.....	143 Albany Street, Cambridge, Mass.
26	1	b 20	Chester S. Benson.....	San Francisco, Calif.....	Clift Hotel.
27	1	30	J. F. Schmidt.....	New York, N. Y.....	Bayonne, N. J.
28	1	b 25	Vernon Combs.....	Los Angeles, Calif.....	1406 Fourth Avenue.
29	2	60	Campbell Church.....	Seattle, Wash.....	Fairmont Heights, Eugene, Oreg.
30	5	b 300	Baron Long.....	San Diego, Calif.....	Hotel U. S. Grant.
31	7	200	Grace S. Clark.....	Los Angeles, Calif.....	Pasadena, Calif.
32	4	40	A. Atwater Kent, jr.....	Philadelphia, Pa.....	4700 Wissahickon Avenue.
33	4	60	Edwin M. Chance.....	do.....	112 North Broad Street.
34	3	35	Drayton Cochran.....	New York, N. Y.....	475 Fifth Avenue.
35	5	100	Walter A. Starck.....	Miami, Fla.....	1019 Southwest Seventh Street.
36	3	50	Robert A. Smith.....	New York, N. Y.....	Mahwah, N. J.
37	1	7	Carrie I. Richardson.....	Tacoma, Wash.....	3102 North Thirtieth Street.
38	4	60	H. Morton Merriman.....	New York, N. Y.....	118 East Fifty-fourth Street.
39	16	b 260	John Borden.....	San Francisco, Calif.....	Care Stone's Shipyard, Oakland, Calif.
40	6	400	W. J. Mayo.....	St. Paul, Minn.....	Rochester, Minn.
41	1	14	Richard Sykes.....	Seattle, Wash.....	1215 Hamlin Street.
42	3	400	Harry M. Newman.....	New York, N. Y.....	250 West Fifty-seventh Street.
43	4	100	Grove Park Motor Co. (N. C.).....	Wilmington, N. C.....	Asheville, N. C.
44	1	40	Joseph E. Reis.....	St. Louis, Mo.....	324 Hurck Street.
45	42	3, 200	Vincent Astor.....	New York, N. Y.....	23 West Twenty-sixth Street.
46	1	330	Harold Tobey.....	do.....	Larchmont, N. Y.
47	1	200	Megansett Shores Corporation (Mass.).....	do.....	North Falmouth, Mass.
48	3	200	Arthur Hudson Marks.....	do.....	677 Fifth Avenue.
49	3	90	Edward J. Conquest.....	Bangor, Me.....	Bangor, Me.
50	1	40	L. P. Ordway.....	St. Paul, Minn.....	Fifth and Rosabel Streets.
51	1	130	W. Arthur Jarden.....	Philadelphia, Pa.....	Toms River, N. J.
52	1	65	Hugh H. Miller.....	New York, N. Y.....	225 Twenty-fifth Street (B).
53	1	125	George F. Fox, jr.....	Philadelphia, Pa.....	Westtown, Pa.
54	2	40	J. S. Stevens, jr.....	Cincinnati, Ohio.....	Otway, Ohio.
55	2	90	Joseph F. O'Brien Manufacturing Co. (N. Y.).....	New York, N. Y.....	47 West Sixty-third Street.
56	13	600	Donaldson Brown.....	do.....	1775 Broadway.
57	1	72	A. L. Riker.....	Bridgeport, Conn.....	Fairfield, Conn.
58	1	46	Joe L. Long.....	Tacoma, Wash.....	306 North Stadium Way.
59	3	70	Salvador T. Christina.....	New Orleans, La.....	Kenner, La.
60	1	12	Henry F. Tyre.....	Savannah, Ga.....	Jesup, Ga.
61	2	1, 350	Otto H. Kahn.....	New York, N. Y.....	1100 Fifth Avenue.
62	2	270	John Hays Hammond.....	Gloucester, Mass.....	Lookout Hill, Mass.
63	1	80	Herreshoff Manufacturing Co. (R. I.).....	Providence, R. I.....	20 Burnside Street, Bristol, R. I.
64	1	20	George P. P. Bonnell.....	New York, N. Y.....	347 Madison Avenue.
65	1	b 80	L. U. Noland.....	Newport News, Va.....	320 Twenty-eighth Street.

¹² Formerly ^a ga. y. Minnie W.
^b British ga. s. Nooya.

¹⁴ Formerly ga. s. ^a Consuelo.
^b Robador III.

¹⁵ Formerly sch. y. ^a Agatha.
^b Tammany.
^c Shawmut.

¹⁶ Formerly ga. y. Mallard.

¹⁷ Formerly British ga. y. Wyvern II.

¹⁸ Formerly ga. y. Nancy II.

¹⁹ Formerly ga. y. ^a Lagonda.
^b Naxos.

²⁰ Formerly ga. y. ^a Buddy.
^b Blue Moon.

²¹ Formerly ga. y. ^a Mimmi.
^b Catalina.
^c Catalin.

²² Formerly ol. y. Oceanus.

²³ Formerly ga. y. Beatrice.

²⁴ Formerly ga. y. Alecia II.

Line No.	Official No.	Signal letters	Rig	Name of yacht	Tonnage		Register dimensions			When built	Where built
					Gross	Net	Length	Breadth	Depth		
MOTOR YACHTS—Continued											
1	228118	MHDC	Ga. s.	Old River.....	209	286	124.5	26.0	6.4	1928	Miami, Fla.....
2	228557		Ga. s.	¹ Olle.....	17	15	47.7	12.4	7.3	1929	Wiscasset, Me.....
3	224590		Ol. s.	² Ollif.....	44	35	62.8	12.5	6.2	1925	North East, Md.....
4	222597		Ga. s.	Ollgrin.....	16	13	41.4	11.3	4.4	1923	Neponset, Mass.....
5	228873	MHLN	Ol. s.	OLIVE K.....	451	306	157.9	26.1	11.7	1929	Bay City, Mich.....
6	223476	MFHW	Ga. s.	³ Ollivette.....	83	70	73.2	17.1	8.1	1923	Camden, N. J.....
7	225732		Ga. s.	Olmaha.....	32	26	56.4	12.6	6.7	1926	Tacoma, Wash.....
8	220565		Ga. s.	Ol-Pal.....	17	14	45.0	11.3	4.7	1920	Travers City, Mich.....
9	223905		Ga. s.	⁴ Olympic.....	7	5	31.8	8.8	3.9	1911	Cavite, P. I.....
10	227485		Ga. s.	⁵ Omar.....	20	13	40.2	11.5	5.7	1928	Bayonne, N. J.....
11	228693		Ga. s.	⁶ Omoo II.....	46	31	50.1	17.1	6.4	1929	Seaford, Del.....
12	214676		Ga. s.	Onaire.....	23	22	48.0	14.7	6.7	1916	Manitowoc, Wis.....
13	227451		Ga. s.	Onaire II.....	36	33	55.9	16.3	8.1	1927	Quincy, Mass.....
14	155440	KVJM	Ga. s.	Onawa.....	17	15	42.3	14.2	6.1	1902	Bayonne, N. J.....
15	218148		Ga. s.	⁷ Onawa.....	50	34	60.6	12.7	6.3	1913	Vancouver, British Columbia.
16	223250		Ga. s.	⁸ Onaway II.....	44	36	58.1	14.3	6.5	1923	Port Clinton, Ohio.....
17	209307	LJHQ	Ga. s.	Onelda.....	97	94	80.5	16.5	8.8	1911	Muskegon, Mich.....
18	219669		Ga. s.	One-Thirty.....	32	25	60.3	12.6	5.6	1920	New York, N. Y.....
19	229479		Ga. s.	Onrust.....	17	12	43.5	11.2	5.0	1930	Clason Point, N. Y.....
20	225902		Ga. s.	Onward.....	26	23	61.3	11.0	4.8	1926	Bay City, Mich.....
21	226385	MQRK	Ga. s.	Onwego.....	85	68	77.5	15.0	7.2	1927	New York, N. Y.....
22	225663		Ga. s.	Opalo.....	10	9	35.3	9.1	4.7	1926	Seattle, Wash.....
23	228658		Ga. s.	Ora-May.....	30	24	51.8	12.0	5.9	1929	Wilmington, Del.....
24	227935		Ga. s.	Orba.....	15	13	37.8	11.4	4.5	1927	Seattle, Wash.....
25	224928		Ol. s.	⁹ Orca.....	27	21	47.0	15.2	6.2	1925	Nantucket, Mass.....
26	150817	KPDB	Ga. s.	¹⁰ Oriana III.....	32	29	64.5	14.4	13.9	1899	Bristol, R. I.....
27	229005	MHNT	Ol. s.	ORION.....	3,015	1,383	300.0	46.5	14.4	1929	Kiel, Germany.....
28	229570		Ga. s.	Orithia.....	28	19	50.9	16.0	6.0	1930	Solomons, Md.....
29	221171		Ga. s.	Oro.....	16	14	46.2	9.4	3.8	1921	South Jacksonville, Fla.....
30	226540		Ga. s.	Orodee.....	14	11	35.6	10.2	6.6	1927	Seattle, Wash.....
31	223906	MFNR	Ga. s.	Orpah.....	32	29	44.7	14.2	4.8	1924	Dorchester, N. J.....
32	218826		Ga. s.	Ortalon.....	23	15	54.3	11.0	5.9	1919	Nyack, N. Y.....
33	229642	MHSV	Ga. s.	Orthia.....	63	49	69.7	16.0	6.4	1920	Wilmington, Del.....
34	228561		Ga. s.	Orvlista II.....	30	24	51.8	12.0	5.9	1929	do.....
35	219427	LVFM	Ga. s.	¹¹ Osana.....	81	67	75.8	17.5	8.4	1919	Camden, N. J.....
36	226330		Ga. s.	Oseejo.....	16	15	37.9	11.5	4.7	1927	Seattle, Wash.....
37	209363	LCFW	Ga. s.	¹² Osprey.....	30	24	63.9	13.0	5.9	1911	Camden, N. J.....
38	216818		Ga. s.	¹³ Osprey.....	23	20	46.0	14.9	5.0	1918	Belmar, N. J.....
39	226773	MGPJ	Ga. s.	¹⁴ Osprey III.....	80	72	76.0	22.0	7.7	1927	Bay Head, N. J.....
40	223771		Ga. s.	Oswichee.....	110	91	86.6	19.1	9.7	1924	Port Clinton, Ohio.....
41	226980		Ga. s.	Otemila.....	21	14	46.0	11.2	5.1	1930	Clason Point, N. Y.....
42	224338	MFQT	Ga. s.	¹⁵ Ottelia.....	172	142	96.7	20.3	10.5	1924	Miami, Fla.....
43	213662		Ga. s.	¹⁶ Otter.....	29	19	50.4	13.5	5.4	1915	Chicago, Ill.....
44	224750	MFSP	Ol. s.	¹⁷ QUANANICHE.....	190	129	108.5	25.9	14.1	1925	Boston, Mass.....
45	227854		Ga. s.	¹⁸ Ourluk.....	12	10	32.8	10.0	4.3	1928	Tacoma, Wash.....
46	221796		Ol. s.	¹⁹ Outbound.....	139	94	106.8	16.0	12.9	1917	Boston, Mass.....
47	211126		Ga. s.	Owanee.....	26	17	44.6	14.8	3.3	1913	St. Augustine, Fla.....
48	155199		Ga. s.	Oweene (composite).....	24	23	54.8	13.4	9.5	1891	Boston, Mass.....
49	225816		Ga. s.	²⁰ Owyhee.....	44	30	74.8	13.1	5.0	1926	Vege sack, Germany.....
50	220119		Ga. s.	²¹ P. D. Q. Envelope.....	26	17	53.7	13.0	5.4	1911	Poughkeepsie, N. Y.....
51	225356		Ga. s.	Pabineau.....	17	15	44.0	15.3	5.0	1909	Tottenville, N. Y.....
52	227281	MCSB	Ga. s.	Paladin.....	75	51	75.9	16.1	8.0	1928	Boston, Mass.....
53	200903	KTON	Ga. s.	Palestine.....	68	60	82.5	21.4	9.0	1904	Port Jefferson, N. Y.....
54	150760		Ga. s.	Palmetto.....	19	13	39.5	13.3	5.7	1897	East Boston, Mass.....
55	201113	KTFV	Ga. s.	Palmetto.....	23	17	60.2	12.5	3.0	1903	New York, N. Y.....
56	221234		Ga. s.	Pam.....	33	25	60.2	12.0	6.3	1921	Milwaukee, Wis.....
57	228672		Ga. s.	Pamadon.....	16	12	37.7	12.0	5.3	1929	Forked River, N. J.....
58	228358		Ga. s.	Pamannus.....	13	12	35.2	9.9	5.0	1929	Olympia, Wash.....
59	223799	MFLT	Ga. s.	²² PAMONA.....	184	92	113.7	18.7	10.1	1924	Bath, Me.....
60	224865	MFTC	Ga. s.	Panchara II.....	40	35	50.0	15.2	5.4	1925	Lynn, Mass.....
61	223062	MFDQ	Ga. s.	²³ Pandora.....	107	86	104.4	14.6	8.5	1917	Bremerton, Wash.....

¹ Formerly ga. y. Joan.

² Formerly ga. y. Mary Jane.

³ Formerly ga. y. {^a Mariposa, ^b Charlotte.

⁴ Formerly U. S. Navy ga. s. 1060.

⁵ Formerly ga. y. Madoel.

⁶ Formerly ga. y. Tipperary.

⁷ Formerly {^a British ga. y. Kathleen III, ^b British ga. y. Giffortine II, ^c ga. y. Dorothy S.

⁸ Formerly ga. y. Frances A. V.

⁹ Formerly ol. s. Coatue.

¹⁰ Formerly ga. s. {^a Petrel, ^b Inanda.

¹¹ Formerly ga. y. {^a Osana, ^b Lena H.

¹² Formerly ga. y. {^a Pauline, ^b Millie K., ^c Esther D.

¹³ Formerly ga. y. Emma.

Line No.	Crew	Horsepower	Name of owner	Home port	Address of owner
1	10	400	C. K. G. Billings	Miami, Fla.	Santa Barbara, Calif.
2	1	15	Henry P. Kendall	Boston, Mass.	80 Kendall Street.
3	2	150	Walter M. Schwartz	Philadelphia, Pa.	502 Allen Lane, Germantown.
4	2	130	Oliver O. Grinnell	New York, N. Y.	Bay Shore, N. Y.
5	24	1,000	C. F. Kettering	Detroit, Mich.	General Motors Building.
6	6	160	Mark C. Hunnywell	Miami, Fla.	Miami Beach, Fla.
7	1	100	O. Netkirk	Tacoma, Wash.	615 St. Helens Avenue.
8	4	40	F. C. Faust	Miami, Fla.	Lives on boat.
9	1	20	R. T. Lundgren	Seattle, Wash.	Port Blakely, Wash.
10	1	90	Archie Smith	New York, N. Y.	Whitestone, Long Island, N. Y.
11	1	65	George Barrie, Jr.	Philadelphia, Pa.	Bryn Mawr, Pa.
12	2	50	Dr. D. Stoddard Dooman	New York, N. Y.	Garden City, N. Y.
13	2	150	Walter L. Todd	Rochester, N. Y.	1475 East Avenue.
14	1	20	Winthrop P. Moore	New York, N. Y.	205 East Forty-second Street.
15	1	75	C. M. Poncin	Seattle, Wash.	515 Pioneer Building.
16	3	240	Whitney G. Case	Buffalo, N. Y.	Marine Trust Building.
17	5	200	M. H. Alworth	Duluth, Minn.	1607 Alworth Building.
18	3	150	G. L. Crier	Philadelphia, Pa.	Milford, Del.
19	1	140	J. D. Tilford	New York, N. Y.	Treasure Pond, Fishers Island, N. Y.
20	1	150	Frank W. Atkins	Port Huron, Mich.	Bay City, Mich.
21	4	200	George L. Bourne	New York, N. Y.	17 East Forty-second Street.
22	1	90	Henry L. Corbett	Portland, Oreg.	711 Corbett Building.
23	2	100	D. S. Eddins	Detroit, Mich.	1915 Moore River Drive, Lansing, Mich.
24	1	65	W. Kelly Price	Seattle, Wash.	Selah, Wash.
25	2	30	H. H. Weekes	Miami, Fla.	New York, N. Y.
26	2	25	Anna R. Murray	New York, N. Y.	17 West Sixtieth Street.
27	56	3,600	Carl Julius Forstmann	do	85 Passaic Avenue, Passaic, N. J.
28	2	40	Hallburton Fales	do	Lloyds Neck, Huntington, Long Island N. Y.
29	1	75	L. G. Chappell	Jacksonville, Fla.	323 East Bay Street.
30	1	25	O. D. Babcock	Seattle, Wash.	610 Joshua Green Building.
31	1	37	Adolph Wm. Schraumm	Philadelphia, Pa.	Riverton, N. J.
32	2	100	Anna C. Ewing	New York, N. Y.	45 East Sixty-fifth Street.
33	2	350	Archibald M. L. du Pont	Wilmington, Del.	Montcharlin, New Castle County, Del.
34	2	350	Edgar Ellinger	New York, N. Y.	135 Central Park West.
35	6	150	S. O. Etherington	Miami, Fla.	New York, N. Y.
36	1	90	W. H. Wilcox	Tacoma, Wash.	516 North Cushman Avenue.
37	1	50	Clarence Haigh	Boston, Mass.	125 Sargent Street, Winthrop, Mass.
38	1	12	Albert E. Wooton	Philadelphia, Pa.	21 North Iowa Avenue, Atlantic City, N. J.
39	6	100	Carman R. Runyon	do	Mantoloking, N. J.
40	3	180	J. A. Williams	Cleveland, Ohio.	11415 Harbor View Drive.
41	1	250	John L. Flannery	Bridgeport, Conn.	Greenwich Lodge, Greenwich, Conn.
42	11	400	W. S. Penick	New Orleans, La.	Canal Bank Building.
43	1	100	Floyd C. Snyder	do	Massillon, Ohio.
44	9	230	Percy K. Hudson	New York, N. Y.	Great Neck, Long Island, N. Y.
45	1	73	W. B. Clifton	Seattle, Wash.	108 Pike Street.
46	6	250	Sylvester W. Labrot	Annapolis, Md.	59 Franklin Street
47	2	25	F. W. Schoper, Jr.	Beaufort, S. C.	
48	2	20	Edward M. Adams	Boston, Mass.	Care F. P. Cabot, 53 State Street.
49	2	130	W. S. Silkworth	New York, N. Y.	Glen Boulevard, Roslyn, Long Island, N. Y.
50	1	50	Geo. D. Gaw	Chicago, Ill.	500 North Sacramento Boulevard.
51	1	35	Francis T. Homer	Baltimore, Md.	Ridgewood, Md.
52	5	200	Henry A. Morss	Boston, Mass.	201 Devonshire Street.
53	7	50	Andrew G. Pierce, Jr.	New Bedford, Mass.	99 Madison Street.
54	2	25	J. T. Scott	Houston, Tex.	First National Bank.
55	2	45	Louis Jennes	New York, N. Y.	1672 Union Street (B).
56	3	450	Fred H. Diehl	Detroit, Mich.	149 California Avenue.
57	2	100	Paul Lee	New York, N. Y.	Eatontown, N. J.
58	1	65	Ernest Mallory	Tacoma, Wash.	107 Capitol Apartments, Olympia, Wash.
59	10	400	Paul C. Richmond	New York, N. Y.	250 Park Avenue.
60	1	62	Ledyard W. Sargent	Boston, Mass.	Cambridge, Mass.
61	3	130	Josephine Pavlik	Seattle, Wash.	Hackensack, Minn.

¹⁴ Formerly ga. y. Jessie Fay.
¹⁵ Formerly ga. y. Florence IV.
¹⁶ Formerly ga. y. Speejacks.
¹⁷ Formerly ga. y. Frances Marie.
¹⁸ Formerly ga. y. Lolomi.
¹⁹ Formerly ga. y. Charming Polly.

²⁰ Formerly ga. y. Clara.
^a Aras.
²¹ Formerly ga. y. ^b Seyon.
^c Atlanta.
²² Formerly ga. y. ^a U. S. Navy S. C. No. 294.
^b Tenino.

Line No.	Official No.	Signal letters	Rlg	Name of yacht	Tonnage		Register dimensions			When built	Where built
					Gross	Net	Length	Breadth	Depth		
MOTOR YACHTS—											
Continued											
1	226461		Ga. s.	Pandora	19	19	55.1	12.5	8.0	1914	Oslo, Norway
2	226788		Ga. s.	Pandora	16	11	41.8	11.4	6.0	1927	South Bristol, Me.
3	227732		Ga. s.	Panzola	30	24	51.8	12.0	5.9	1928	Wilmington, Del.
4	211427	LDCF	Ga. s.	¹ Pandora III	34	27	57.5	13.7	6.2	1913	Camden, N. J.
5	150631		Ga. s.	Papoose	29	24	70.5	10.3	6.0	1893	Bath, Me.
6	223041		Ga. s.	Paprika	50	34	74.9	12.5	6.2	1923	Boston, Mass.
7	228738		Ol. s.	Paradise	24	19	43.0	11.7	5.7	1929	Keyport, N. J.
8	228065	MHKD	Ol. s.	PARAGON	176	70	128.4	19.2	11.6	1929	Bath, Me.
9	214121		Ga. s.	Paret	20	16	47.4	11.4	4.9	1916	Fort Washington, Md.
10	160994	KSJG	Ol. s.	Parthenia (composite)	110	74	114.0	17.8	8.8	1903	Bristol, R. I.
11	213237	LFJT	Ga. s.	² Partridge	36	24	52.5	14.4	6.0	1915	Burton, Wash.
12	226457		Ol. s.	Pasado Manans	114	77	91.0	20.0	9.5	1927	Los Angeles, Calif.
13	220196		Ga. s.	Pastime	231	196	109.3	22.1	7.6	1920	Boston, Mass.
14	223307		Ga. s.	³ Pastime	37	21	60.7	15.4	4.6	1923	Zilwaukee, Mich.
15	226794		Ga. s.	Pato	41	38	45.0	16.2	4.0	1926	Daytona Beach, Fla.
16	227048		Ga. s.	Pathfinder	22	19	46.9	13.5	4.0	1911	Selkirk, Manitoba
17	224072		Ga. s.	Patience	57	46	62.5	15.6	6.1	1924	New York, N. Y.
18	221609		Ga. s.	Patricia	27	21	60.5	12.0	3.6	1921	Stamford, Conn.
19	223179		Ga. s.	Patricia	35	20	59.0	14.0	6.1	1923	Los Angeles, Calif.
20	225749		Ga. s.	⁴ Patricia II	63	43	68.5	14.3	8.0	1926	Neponset, Mass.
21	224814		Ga. s.	Patsey of Pickbourne	18	18	35.5	10.0	1.9	1925	Easton, Md.
22	229559	MHSJ	Ga. s.	⁵ Patsobel II	20	13	40.2	11.5	5.7	1930	Bayonne, N. J.
23	227388		Ga. s.	⁶ PATSY	46	34	70.8	16.0	10.1	1928	Bristol, R. I.
24	214464	LQJS	Ga. s.	Pattina	31	21	59.5	12.0	5.8	1916	Stamford, Conn.
25	150867		Ga. s.	⁷ Paukewls	16	13	39.8	14.3	5.6	1900	South Boston, Mass.
26	222564		Ga. s.	Pauline M.	20	13	55.0	10.0	5.3	1922	New York, N. Y.
27	27015		Ga. s.	⁸ Parinosa	22	19	45.4	13.2	5.0	1893	Seattle, Wash.
28	228274	MHDW	Ga. s.	Peacock III	49	33	69.2	13.5	5.8	1929	Stamford, Conn.
29	209148		Ga. s.	Pearl	22	15	38.0	11.0	5.0	1911	Grand Rapids, Mich.
30	220486		Ga. s.	Pearl Necklace	23	16	43.0	13.8	5.6	1920	Osterville, Mass.
31	225186		Ga. s.	Pebfalm	128	121	96.0	17.2	2.8		
32	224941		Ga. s.	⁹ Peer Gynt	25	17	62.4	11.4	5.4	1917	Christiania, Norway
33	224380	MFRB	Ol. s.	¹⁰ PROASUS	190	129	110.3	21.5	10.4	1924	Morris Heights, N. Y.
34	207719		Ga. s.	¹¹ Pegasus	19	17	45.0	10.2	5.4	1910	New York, N. Y.
35	208610	LQPK	Ga. s.	¹² Peggy	68	64	64.6	16.0	6.6	1911	Manitowoc, Wis.
36	218671		Ga. s.	¹³ Peggy	16	13	44.4	10.0	4.5	1914	Ventnor, N. J.
37	229227		Ga. s.	¹⁴ Peggy O.	19	13	44.4	11.3	5.6	1929	St. Helens, Oreg.
38	227675		Ga. s.	¹⁵ Pegusjo II	20	13	40.2	11.5	5.7	1928	Bayonne, N. J.
39	222112		Ol. s.	Pelican	47	39	64.9	18.4	5.8	1922	Evansville, Ind.
40	228621	MHJV	Ga. s.	¹⁶ Pelican	38	26	53.2	14.2	6.1	1929	Bayonne, N. J.
41	222291		Ga. s.	¹⁷ Pemuro	24	20	52.5	14.1	8.9	1923	Neponset, Mass.
42	213561		Ga. s.	Penguin	23	18	57.4	11.0	5.9	1915	Camden, N. J.
43	223863	MFNH	Ga. s.	¹⁸ Penguin	19	13	44.0	13.7	5.1	1924	Boston, Mass.
44	227431		Ol. s.	¹⁹ Penguin	51	30	67.4	15.8	7.3	1923	Thomaston, Me.
45	229748		Ol. s.	²⁰ Penzance	24	23	49.6	13.7	7.5	1930	South Bristol, Me.
46	219150		Ga. s.	²¹ Pep	20	16	51.7	11.2	5.7	1919	New York, N. Y.
47	223831		Ga. s.	²² Pepper	23	18	54.7	11.0	5.1	1924	Miami, Fla.
48	228707		Ga. s.	²³ Perigrine	13	11	34.8	8.9	5.0	1920	Seattle, Wash.
49	228329	MHFK	Ol. s.	²⁴ Percianna II	180	122	107.8	20.3	10.7	1929	Quincy, Mass.
50	225402	MFWR	Ga. s.	²⁵ Peregrine II	109	74	79.8	17.0	9.4	1926	New York, N. Y.
51	226715		Ga. s.	²⁶ Perry-Kay III	18	15	38.0	11.3	5.5	1929	Wilmington, Del.
52	150865		Ga. s.	²⁷ Petrel	19	17	48.9	13.4	8.2	1899	Marblehead, Mass.
53	203318		Ga. s.	²⁸ Petrel	33	32	58.0	15.3	7.5	1906	Detroit, Mich.
54	220304		Ol. s.	²⁹ Petrel	39	26	54.8	14.2	7.0	1920	Columbia City, Oreg.
55	228927		Ga. s.	³⁰ Petrel	22	15	48.7	10.8	5.4	1929	Los Angeles, Calif.
56	224700		Ga. s.	³¹ Petrel II	32	21	53.0	13.0	6.4	1925	Bayonne, N. J.
57	220468		Ga. s.	³² Petrolia No. 10	19	13	58.8	12.3	5.0	1920	West Norfolk, Va.
58	220370	MBCT	Ga. s.	³³ Petunia	25	17	54.5	12.5	5.0	1920	Bristol, R. I.
59	226306		Ga. s.	³⁴ Phantom	24	16	57.7	10.6	6.0	1927	New York, N. Y.
60	226769		Ga. s.	³⁵ Phantom	32	27	55.1	14.0	5.9	1927	Los Angeles, Calif.
61	224812	MFST	Ga. s.	³⁶ Phantom	43	29	68.0	12.5	6.5	1925	Neponset, Mass.
62	226932		Ga. s.	³⁷ Picaron	9	6	31.1	12.1	5.3	1927	Seattle, Wash.
63	224337		Ga. s.	³⁸ Pieces of Eight	18	12	47.7	13.0	6.1	1924	Shelburne, Nova Scotia
64	223080		Ga. s.	³⁹ Pilgrim	16	11	54.6	9.6	3.6	1923	Alexandria Bay, N. Y.

¹ Formerly ga. s. Margo.² Formerly ga. y. Onawa.³ Formerly ga. s. Michigan Patrol No. 1.⁴ Formerly ga. y. D'Artagnan.⁵ Formerly ga. y. Sheerness.⁶ Formerly ga. s. Paukewls.⁷ Formerly ga. s. Paukewls.⁸ Formerly ga. y. Xora.⁹ Formerly Norwegian ga. s. Hogefos¹⁰ Formerly ga. y. a Janey III.¹¹ Formerly ga. y. b Rene.¹² Formerly ga. y. c Audwin.¹³ Formerly ga. y. b Irene.¹⁴ Formerly ga. y. c Lady Evelyn.

Line No.	Crew	Horsepower	Name of owner	Home port	Address of owner
1	1	30	Floy E. Rohl	Los Angeles, Calif.	411 South Occidental Boulevard.
2	1	75	R. T. Ireland, jr.	Rockland, Me.	Pemaquid Harbor, Me.
3	1	350	Nicholas M. Schenck	New York, N. Y.	1540 Broadway.
4	1	50	Arthur T. Vance	do.	Port Washington, N. Y.
5	2	50	George H. Warhurst	do.	342 Madison Avenue.
6	3	600	Ella L. Browning	Philadelphia, Pa.	Old Conestago Road, Rosemont, Pa.
7	1	120	Genevieve M. Searle	New York, N. Y.	Southold, N. Y.
8	10	700	Charles J. Davol	Providence, R. I.	69 Point Street.
9	2	18	A. E. Sixsmith	Washington, D. C.	1629 Columbia Road.
10	13	160	Parthenia Corporation (N. Y.)	New York, N. Y.	44 East Forty-third Street.
11	1	40	Alaska Packers Association (Calif.)	San Francisco, Calif.	111 California Street.
12	3	200	Lee A. Phillips	Los Angeles, Calif.	Pacific Mutual Building.
13	9	250	Edwin A. Shewan	New York, N. Y.	Foot Twenty-seventh Street (B).
14	2	330	Cheboygan State Savings Bank (Mich.)	Port Huron, Mich.	Cheboygan, Mich.
15	1	12	E. C. Britton	St. Augustine, Fla.	Daytona Beach, Fla.
16	2	22	Henry Vog	Duluth, Minn.	Warroad, Minn.
17	4	120	James N. Henry	Providence, R. I.	184 Early Street.
18	2	100	Wm. M. Francis	Wilmington, Del.	Du Pont Building.
19	2	150	R. J. Cope	Los Angeles, Calif.	1055 Orange Street.
20	4	300	Frederick B. Lovejoy	New York, N. Y.	Montclair, N. Y.
21	1	15	W. Searles Rose	Baltimore, Md.	Easton, Md.
22	1	125	C. D. DeVlne	New York, N. Y.	Larchmont, N. Y.
23	5	6 50	John J. Raskob	Wilmington, Del.	Philadelphia Pike, Claymont, Del.
24	4	800	Louis Phillips	New York, N. Y.	3415 Broadway.
25	2	65	Harold S. Mayer	New Orleans, La.	817 Union Street.
26	4	300	W. S. Townsend	Miami, Fla.	Care Hudson & Cason, Seybold Building.
27	1	45	Llewellyn F. Marsh	Los Angeles, Calif.	308 South Reno Street.
28	3	1, 200	Thomas C. Eastman	New York, N. Y.	120 Broadway.
29	2	28	Dalles (Fla.)	Miami, Fla.	R. F. D. 627, Lemon City, Fla.
30	2	60	Melcolm G. Chace, jr.	Providence, R. I.	77 Williams Street.
31	4	112	Emma Rathgeb	New York, N. Y.	Huntington, N. Y.
32	1	250	Isobel D. Naame	Philadelphia, Pa.	117 South Illinois Avenue, Atlantic City, N. J.
33	12	400	Clifford Hemphill	New York, N. Y.	15 Broad Street.
34	1	30	Estate of Henry Esser	do.	Mount Vernon, N. Y.
35	3	40	Eleanor A. Allison	Philadelphia, Pa.	Wallingford, Pa.
36	1	60	Samuel W. Whan	do.	Ventnor City, N. J.
37	1	180	Duncan McNell	Portland, Oreg.	St. Helens, Oreg.
38	1	100	Joseph T. Schenck	New York, N. Y.	285 Ascan Avenue, Forest Hills, N. Y.
39	1	60	William H. Fields	Evansville, Ind.	424 Upper First Street.
40	1	250	Bruce Clark	New York, N. Y.	7 Nassau Street.
41	3	24	H. D. Chater	do.	30 Broadway.
42	3	35	Edward W. Manahan	New Bedford, Mass.	Wareham, Mass.
43	1	140	L. M. Keeler	Newport, R. I.	Jamestown, R. I.
44	3	90	Austin Fox Riggs	Rockland, Me.	Islesboro, Me.
45	2	30	Frank J. Frost	New Bedford, Mass.	Woods Hole, Mass.
46	3	160	Wells O. Penney	New York, N. Y.	Yaphank, N. Y.
47	3	400	Frederick B. Patterson	Miami, Fla.	5345 Pine Tree Drive, Miami Beach, Fla.
48	1	110	Adolph Bohm	Seattle, Wash.	116 North Eighty-second Street.
49	8	630	Percy L. Hance	New York, N. Y.	26 Broadway.
50	4	200	Edward Albert Rockwell	do.	Forrest Hills, N. Y.
51	1	175	Henry Crowwell	Chicago, Ill.	153 Institute Place.
52	3	18	Hodder Co. (Mass.)	Boston, Mass.	505 Tremont Building, 73 Tremont Street.
53	1	40	Lars Jacobson	Detroit, Mich.	31 Hazelwood Avenue.
54	2	70	Cornelius G. Willis	Los Angeles, Calif.	412 Bartlett Building.
55	2	270	Harry C. Allen	do.	450 North Rossmore Avenue.
56	3	90	Phillemon Dickensen	Philadelphia, Pa.	1426 Walnut Street.
57	3	158	John Pnaffe	New York, N. Y.	1274 Fulton Street (B.).
58	1	50	George W. Van Benschoten	Providence, R. I.	195 Thayer Street.
59	2	360	H. N. Slater	New York, N. Y.	361 Broadway.
60	2	b 175	Lewis S. Stone	Los Angeles, Calif.	221 South Wilton Place.
61	3	700	F. T. Bedford	Bridgeport, Conn.	Greens Farms, Conn.
62	1	10	Roy O. Marcey	Seattle, Wash.	5129 Ruggles Street.
63	3	85	C. S. Fithian	Philadelphia, Pa.	415 Race Street.
64	1	150	Anne I. Laughlin	Cape Vincent, N. Y.	Alexandria Bay, N. Y.

¹¹ Formerly ga. y. Margold.
¹² Formerly ga. y. {a Mary Rose.
 b Peggy.
¹³ Formerly ga. y. Galatea.
 a Beth Anne
¹⁴ Formerly ga. y. {b Nena.
 c J. I. M.

¹⁵ Formerly ga. y. {a Royono.
 b Hedaiica.
¹⁶ Formerly ga. s. Marlam.
¹⁷ Formerly ga. y. {a Frolic II.
 b Maxine.

Line No.	Official No.	Signal letters	Rig	Name of yacht	Tonnage		Register dimensions			When built	Where built
					Gross	Net	Length	Breadth	Depth		
MOTOR YACHTS—Continued											
1	225758	MGDP	Ga. s.	Pilgrim II.....	118	107	84.8	18.0	0.2	1926	Camden, N. J.....
2	226020	MGIN	Ga. s.	Pinabel.....	31	28	54.6	15.0	8.9	1926	City Island, N. Y.....
3	150651		Ga. s.	Pinta.....	100	59	92.6	24.4	9.8	1893	Essex, Mass.....
4	225509		Ga. s.	Pinta.....	22	16	45.5	14.5	7.6	1926	Thonaston, Me.....
5	213913	LFSW	Ga. s.	Pioneer.....	209	172	111.7	22.0	6.1	1916	Camden, N. J.....
6	222206		Ga. s.	Pipplin.....	20	14	54.7	10.0	5.2	1922	New York, N. Y.....
7	212546		Ga. s.	Pitt.....	22	19	41.3	14.3	4.8	1914	Salisbury, Md.....
8	229867	MHWG	Ol. s.	PLACIDA.....	502	262	169.4	26.5	14.5	1930	Bath, Me.....
9	221376		Ga. s.	Plattine.....	23	17	48.0	13.0	3.2	1921	Cocconut Grove, Fla.....
10	229744	MIITV	Ga. s.	Player II.....	43	35	58.5	14.5	6.5	1930	Bayonne, N. J.....
11	228282		Ga. s.	Playdays II.....	21	19	44.8	10.7	5.1	1929	Port Clinton, Ohio.....
12	224005		Ga. s.	Playtime.....	26	13	42.8	12.7	5.9	1924	New Orleans, La.....
13	227205		Ga. s.	Pleades.....	75	51	78.9	14.4	6.7	1928	New York, N. Y.....
14	211140	LCVM	Ga. s.	Pleione.....	33	29	57.0	14.5	9.2	1913	Bristol, R. I.....
15	222235	MDQN	Ol. s.	Polnsettia.....	113	77	101.4	18.1	9.2	1922	Boston, Mass.....
16	206952		Ga. s.	Pointer.....	18	12	46.0	12.4	5.2	1911	Chicago, Ill.....
17	200001	KWVC	Ga. s.	Polaris.....	29	25	58.3	15.4	6.6	1903	Bristol, R. I.....
18	215340	LHMS	Ga. s.	Polly.....	47	22	77.2	14.0	6.1	1917	Wiscasset, Me.....
19	205983		Ga. s.	Pollyanna III.....	60	43	75.0	17.7	2.9	1909	Holly Hill, Fla.....
20	228760		Ga. s.	Polly-Jane.....	12	11	32.6	9.2	4.1	1929	Seattle, Wash.....
21	136492	KMFB	Ga. s.	Polyanthus.....	38	35	78.0	13.8	7.9	1895	Bristol, R. I.....
22	226666	MGNK	Ga. s.	Pomander III.....	75	51	81.7	16.1	7.0	1927	Boston, Mass.....
23	222298		Ga. s.	Pom Pom.....	23	19	37.6	12.9	4.7	1921	Tampa, Fla.....
24	226795		Ga. s.	Ponjola.....	17	9	45.8	12.4	7.0	1927	Boothbay Harbor, Me.....
25	207271	LBJS	Ga. s.	Porpoise.....	36	25	70.6	13.0	5.7	1910	Baltimore, Md.....
26	227727		Ga. s.	Possum.....	31	21	61.4	11.0	6.3	1928	Nyack, N. Y.....
27	228125		Ga. s.	Post 7.....	20	13	40.2	11.5	5.7	1928	Bayonne, N. J.....
28	223224	MGDO	Ga. s.	Primrose IV.....	17	11	44.4	13.2	7.3	1923	Friendship, Me.....
29	227176		Ol. s.	Principia.....	115	78	87.2	18.3	9.4	1928	Seattle, Wash.....
30	222442		Ga. s.	Priscilla.....	35	10	63.0	12.6	4.3	1922	Bay City, Mich.....
31	222952	MFOG	Ga. s.	Priscilla.....	59	51	62.2	16.5	7.3	1923	Camden, N. J.....
32	223004	MFDB	Ga. s.	Priscilla.....	31	21	53.0	13.0	6.4	1923	Bayonne, N. J.....
33	225707		Ga. s.	Priscilla.....	37	25	57.0	13.5	5.1	1926	Milwaukee, Wis.....
34	225737		Ga. s.	Priscilla II.....	31	21	53.2	12.6	5.6	1929	Salisbury, Md.....
35	210188		Ga. s.	Priscilla III.....	21	16	60.0	10.0	4.8	1909	Clayton, N. Y.....
36	228436		Ga. s.	Pronto.....	23	15	46.7	11.1	5.1	1929	Clason Point, N. Y.....
37	229749	MHVB	Ga. s.	Pronto.....	28	19	52.8	12.4	5.9	1930	Southwest Harbor, Me.....
38	229265		Ga. s.	Prosit.....	26	23	52.6	11.5	4.2	1929	Vege sack, Germany.....
39	229599	MISQ	Ol. s.	Prudence (composite).....	176	119	101.4	19.8	9.8	1927	Penetanguisheno, Ont. Canada.....
40	223821	MFLV	Ga. s.	Purltan.....	65	50	81.5	19.5	12.0	1924	Essex, Mass.....
41	220412		Ga. s.	Pythagoras.....	23	16	48.4	12.2	5.3	1916	Wilmington, Del.....
42	150796		Ga. s.	Python.....	21	17	44.7	15.6	5.5	1898	Brooklyn, N. Y.....
43	222223		Ga. s.	Quankey.....	46	30	59.3	15.5	6.5	1922	Lanexa, Va.....
44	223914		Ga. s.	Quasella.....	16	13	38.2	12.7	6.1	1924	Seattle, Wash.....
45	220434		Ga. s.	Queen.....	17	14	38.9	12.8	4.2	1930	Bridgeport, Conn.....
46	228072	MQWP	Ol. s.	Queen Anne..... ^(a)	475	179	168.0	27.0	14.0	1928	Kiel, Germany.....
47	207589	LBNQ	Ga. s.	Queen Mab (composite).....	63	49	62.8	17.8	11.4	1910	Bristol, R. I.....
48	223445		Ga. s.	Querida.....	69	59	64.3	16.5	7.9	1923	Camden, N. J.....
49	214919		Ga. s.	Querida M.....	21	19	44.5	12.0	5.2	1917	Atlantic City, N. J.....
50	222403		Ga. s.	Quest.....	42	19	61.5	14.1	6.9	1922	Los Angeles, Calif.....
51	228132		Ga. s.	Question II.....	17	14	42.3	13.0	4.1	1928	Bena, Va.....
52	214729	LGRH	Ga. s.	Quicksilver.....	20	7	50.9	10.0	5.1	1910	Madisonville, La.....
53	228617		Ga. s.	Quicksilver II.....	30	22	56.2	15.5	8.1	1929	East Boothbay, Me.....
54	229674		Ga. s.	Quilquingus.....	16	13	44.8	10.7	5.1	1930	Port Clinton, Ohio.....
55	224915		Ga. s.	Quirl.....	16	11	48.1	9.7	5.1	1917	Milwaukee, Wis.....
56	223923	MFVB	Ga. s.	Quita.....	26	17	52.3	14.0	7.8	1924	Salisbury, Md.....
57	228566		Ga. s.	Qui Vive.....	18	12	46.0	11.2	5.1	1929	Clason Point, N. Y.....
58	211353		Ga. s.	Raboco.....	39	33	58.1	14.0	6.4	1913	Racine, Wis.....
59	227763		Ga. s.	Racketeer.....	27	18	53.7	11.0	6.2	1928	New York, N. Y.....
60	223569	MFJT	Ol. s.	Radio..... ^(c)	131	62	97.1	24.6	13.5	1926	Essex, Mass.....
61	229239		Ga. s.	Raider.....	24	16	48.0	12.0	5.5	1929	New York, N. Y.....
62	220074		Ga. s.	Rainbow.....	44	30	70.6	13.8	6.7	1920	San Pedro, Calif.....
63	222288		Ga. s.	*Rainbow.....	20	20	45.0	14.8	8.9	1910	White Haven, Nova Scotia.....
64	222735		Ga. s.	Rainbow II.....	25	15	53.8	12.0	4.5	1923	Trenton, Mich.....
65	228365	MHFT	Ga. s.	Rainier.....	20	13	40.2	11.5	5.7	1929	Bayonne, N. J.....
66	225849		Ga. s.	Rajak.....	22	15	46.4	11.6	5.7	1928	Los Angeles, Calif.....

¹ Formerly ga. y. Mytoy.
² Formerly ga. y. Nicanor.
³ Formerly ga. y. Pallsades.
⁴ Formerly ga. y. Statira.
⁵ Formerly ga. y. Saragmac.
⁶ Formerly ga. y. Peerless.

⁷ Formerly ga. y. ^(a) Colleen.
^(b) Ranger.
^(c) slp. y. Iroilta.
⁸ Formerly ^(a) slp. y. Polaris.
^(b) slp. y. Polaris.
^(c) ga. s. Priscilla.
⁹ Formerly ga. y. Constitution.
¹⁰ Formerly ga. y. Eugenia.

Line No.	Crew	Horsepower	Name of owner	Home port	Address of owner
1	8	300	William M. Elkins.....	Philadelphia, Pa.....	Land Title Building.
2	2	65	F. Vernon Foster.....	New York, N. Y.....	West Orange, N. J.
3	3	48	Bruno G. Andrews.....	Chicago, Ill.....	37 South Wabash Avenue.
4	1	32	William J. Curtis, jr.....	New York, N. Y.....	11 East Forty-fourth Street.
5	6	300	Erie Basin Towing & Hoisting Co. (N. Y.).....	do.....	25 Broadway.
6	2	500	George A. Ellis, jr.....	do.....	61 Broadway.
7	2	60	F. I. Towle.....	Milwaukee, Wis.....	Wausau, Wis.
8	23	950	Harry G. Haskell.....	Wilmington, Del.....	Dupont Building.
9	2	65	M. B. Ogden.....	Tampa, Fla.....	711 South Delaware Avenue.
10	1	250	T. D. Wadellton.....	New York, N. Y.....	Armour Villa Park, Bronxville, N. Y.
11	1	200	Charles E. Shepard.....	Hartford, Conn.....	125 Trumbull Street.
12	4	60	C. J. Gambel.....	New Orleans, La.....	749 South Peter Street.
13	3	600	G. Lester Parsons.....	New York, N. Y.....	110 Williams Street.
14	2	50	Joseph V. Santry.....	Salem, Mass.....	Marblehead, Mass.
15	7	300	H. M. Pierce.....	Wilmington, Del.....	Red Lion, Del.
16	1	46	William C. Hatch.....	Chicago, Ill.....	Harvey, La.
17	3	80	Carl W. Trautman.....	Cleveland, Ohio.....	Canton, Ohio.
18	3	230	Paul R. Cuddlhy.....	New York, N. Y.....	354 Fourth Avenue.
19	4	100	Lilyan S. Cook.....	St. Louis, Mo.....	1736 Arcade Building.
20	3	35	George H. Crandell.....	Seattle, Wash.....	Smith Tower.
21	3	50	Florence Bailey.....	New York, N. Y.....	Northport, L. I., N. Y.
22	5	350	Bertram B. Conrad.....	New Bedford, Mass.....	473 Chestnut Hill.
23	2	20	Mrs. Jessie B. Sparr.....	Miami, Fla.....	West Palm Beach, Fla.
24	1	15	Edwin D. Morgan, jr.....	New York, N. Y.....	15 Broad Street.
25	3	100	Ogden Reid.....	do.....	Tribune Building.
26	2	400	W. J. Mason.....	Bridgeport, Conn.....	Greenwich, Conn.
27	2	125	Chas. O. Wright.....	New York, N. Y.....	30 Broad Street.
28	1	12	Frederick L. Anies.....	Boston, Mass.....	Easton, Mass.
29	4	250	L. A. McComber.....	San Francisco, Calif.....	607 Butler Building.
30	1	350	John McKinley Bailey.....	Detroit, Mich.....	15400 Indiana Avenue.
31	8	74	Charles W. Schwartz.....	New York, N. Y.....	33 East Sixty-eighth Street.
32	1	30	Robert F. Wells.....	do.....	Stony Brook, N. Y.
33	3	b 260	S. F. Shattuck.....	Milwaukee, Wis.....	Neenah, Wis.
34	2	180	Kenneth M. de Vos.....	Detroit, Mich.....	8100 East Jefferson Avenue.
35	2	100	Alice B. Damon.....	Miami, Fla.....	301 Lafayette Street, Salen, Mass.
36	2	300	R. A. Perry.....	New York, N. Y.....	Plandome, Manhasset Bay, L. I., N. Y.
37	2	580	Richard Harte.....	Boston, Mass.....	c/o Stone & Webster, 49 Federal Street.
38	2	220	John H. Rickotson, Jr.....	Pittsburgh, Pa.....	931 Ridge Avenue.
39	10	300	William M. Grove.....	New York, N. Y.....	331 Madison Avenue.
40	5	50	Edward W. Brown.....	do.....	3 East Sixty-fourth Street.
41	1	80	Frank H. Mason.....	Wilmington, Del.....	11052 duPont Building.
42	1	18	Sophie Brinkmann.....	New York, N. Y.....	211 St. Johns Avenue, Rosebank, N. Y.
43	2	50	John L. Curry.....	Miami, Fla.....	373 Northwest Twenty-second Place.
44	1	30	C. S. Waddingham.....	Seattle, Wash.....	355 Kinnear Place.
45	1	15	Wray H. Boutin.....	Bridgeport, Conn.....	Bay Street.
46	18	750	Isaac E. Emerson.....	Baltimore, Md.....	Brooklandville, Md.
47	5	40	Horace Binney.....	Newport, R. I.....	12 LeRoy Avenue.
48	4	130	A. J. Trumbull.....	Miami, Fla.....	2204 North Bay Road, Miami Beach, Fla.
49	2	40	E. W. Waldron.....	Baltimore, Md.....	1009 Winding Way, Poplar Hill.
50	2	125	Wilmington Transportation Co. (Calif.).....	Los Angeles, Calif.....	Wilmington, Calif.
51	2	35	W. P. Hulbert.....	Newport News, Va.....	Middleburg, Va.
52	2	300	G. A. Diasselliss.....	New Orleans, La.....	2525 South Carrollton Avenue.
53	2	65	A. E. Pierce.....	New York, N. Y.....	105 West Adams Street, Chicago, Ill.
54	2	180	Phillip J. Baur.....	Philadelphia, Pa.....	Mount Airy, Pa.
55	2	150	Carl A. Mayer.....	do.....	235 West Olney Avenue.
56	2	28	Geo. Woodward, jr.....	do.....	Chestnut Hill, Pa.
57	1	260	Fred N. Rushnell.....	Salem, Mass.....	Marblehead Neck, Marblehead, Mass.
58	2	75	Henry Bosch.....	Chicago, Ill.....	4710 South Kedzie Avenue.
59	2	360	Grover Loening.....	New York, N. Y.....	305 East Forty-sixth Street.
60	5	b 120	George C. Thomas, jr.....	Los Angeles, Calif.....	1014 Crescent Drive, Beverly Hills, Calif.
61	1	400	A. E. Walbridge.....	New York, N. Y.....	14 Wall Street.
62	1	200	E. A. Featherstone.....	Los Angeles, Calif.....	960 South Los Angeles Street.
63	1	15	Charles E. Gauthier.....	New York, N. Y.....	Jersey City, N. J.
64	1	180	Helen V. Pees.....	Detroit, Mich.....	Gross Pointe Park, Mich.
65	1	125	Robert H. Hibbard.....	New York, N. Y.....	140 Waverly Place.
66	10	b 200	Claude A. Baker.....	Los Angeles, Calif.....	1943 Hillcrest Drive.

¹¹ Formerly ga. y. Sea Dream.

¹² Formerly ga. y. Freelance.

¹³ Formerly ga. y. Elco.

¹⁴ Formerly ga. y. ^a Ernemsk.

¹⁵ Formerly ga. y. ^b Marylin IV.

¹⁶ Formerly ga. y. Rosine Hortense III.

¹⁷ Formerly British ol. y. Shirlohn.

¹⁸ Formerly ga. y. Argyll.

¹⁹ Formerly ga. y. Blima III.

²⁰ Formerly ga. y. ^a Escape.

²¹ Formerly ga. y. ^b Switch.

²² Formerly ga. y. Dattel.

²³ Formerly ga. y. Peggy-Lou.

Line No.	Official No.	Signal letters	Rig	Name of yacht	Tonnage		Register dimensions			When built	Where built
					Gross	Net	Length	Breadth	Depth		
MOTOR YACHTS—											
Continued											
1	221108		Ga. s.	Ralph M.	13	11	35.1	9.8	3.3	1920	Waterman, Wash.
2	203929	KVWM	Ga. s.	¹ Ramallah (composite)	49	29	67.8	18.8	10.3	1907	Bristol, R. I.
3	203435		Ga. s.	Rambler	23	21	52.5	11.2	5.8	1906	Boston, Mass.
4	221165		Ga. s.	Raml	40	31	66.8	13.0	6.3	1921	Quincy, Mass.
5	220003	LWMP	Ga. s.	² Ramona	126	101	98.0	23.5	15.5	1920	Bristol, R. I.
6	222157		Ol. s.	⁴ Ramona	495	214	169.1	24.0	13.1	1922	Newport News, Va.
7	229023		Ga. s.	Ramona	18	15	44.8	10.7	5.1	1929	Port Clinton, Ohio.
8	111481	KSVJ	Ga. s.	Rampant	38	36	65.0	13.6	6.0	1903	Bridgeport, Conn.
9	228610		Ga. s.	Randa	24	20	45.9	11.6	5.6	1929	College Point, N. Y.
10	228696		Ga. s.	Random Shot III	23	21	45.3	11.7	5.8	1929	Wilmington, Del.
11	227340	MGSQ	Ol. s.	Ranelpe	70	47	81.6	15.9	6.8	1928	Stamford, Conn.
12	212407		Ga. s.	Ranger	48	44	67.0	17.2	8.2	1914	Manitowoc, Wis.
13	218641		Ga. s.	Ranger	21	17	50.8	11.0	5.0	1919	do
14	228956		Ga. s.	Ranger	18	14	44.6	12.6	6.8	1929	Shelburne, N. S.
15	220526		Ga. s.	³ Ranora II	33	22	61.8	12.0	5.8	1920	Milwaukee, Wis.
16	226118	MGJC	Ga. s.	⁶ Ranora III	127	110	85.0	18.0	8.9	1926	Camden, N. J.
17	228501		Ga. s.	Rascal	21	14	49.8	12.0	5.2	1929	Port Washington, N. Y.
18	226971		Ga. s.	Rassino II	33	15	60.2	13.7	5.6	1927	San Diego, Calif.
19	228954		Ol. s.	REALITY	62	42	71.8	15.0	7.4	1929	Manitowoc, Wis.
20	227539		Ga. s.	⁷ Reba Fifth	16	16	42.2	9.6	2.2	1928	Lenoir City, Tenn.
21	227168		Ga. s.	Recess	35	22	42.5	13.8	7.7	1927	Patterson, La.
22	228667		Ga. s.	Recess	21	19	44.8	10.7	5.1	1929	Port Clinton, Ohio.
23	211899		Ga. s.	Recreation	36	25	61.8	15.0	4.4	1913	Jacksonville, Fla.
24	210397		Ga. s.	⁸ Red Arrow	17	16	40.0	13.8	4.6	1910	Detroit, Mich.
25	227450		Ga. s.	Red Feather II	28	20	44.4	12.0	6.2	1928	Erie, Pa.
26	201974		Ga. s.	⁹ Rednav	21	14	51.3	11.6	5.1	1905	Northport, N. Y.
27	227704		Ga. s.	Regardless	20	13	40.2	11.5	5.7	1928	Dayonne, N. J.
28	228891		Ga. s.	Regardless	29	23	51.8	12.0	5.9	1929	Wilmington, Del.
29	203850		Ga. s.	Regina	27	18	57.0	10.0	4.2	1901	New York, N. Y.
30	210743		Ol. s.	Regina	25	17	55.8	12.6	5.2	1911	Bayonne, N. J.
31	226370		Ol. s.	Regina	41	5	58.6	17.8	3.7	1927	Valparaiso, Fla.
32	226321		Ga. s.	Relax	21	14	50.0	11.0	5.4	1927	Red Bank, N. J.
33	213901		Ga. s.	Reliance	21	13	47.6	17.5	3.6	1916	Morehead City, N. C.
34	208868	LBWT	Ga. s.	Remilk III	54	40	77.4	14.0	6.4	1911	South Boston, Mass.
35	229295		MHQL	Ol. s.	RENE	945	402	206.5	34.2	16.8	1930
36	225258		Ga. s.	Renegaw	75	67	70.0	19.0	8.0	1925	Mahone Bay, Nova Scotia.
37	211719		Ga. s.	¹⁰ Renoma	35	30	54.5	15.0	5.3	1913	Greenport, N. Y.
38	228910		Ga. s.	Renwar	23	19	45.4	13.8	6.2	1929	Onset, Mass.
39	206050	LBQV	Ga. s.	Reola	33	31	55.5	12.5	5.5	1910	New York, N. Y.
40	223952		Ol. s.	REOMAR III	135	60	97.5	18.6	8.0	1924	Bay City, Mich.
41	221261	MCSK	Ga. s.	¹¹ Restless	22	17	53.2	11.0	4.9	1921	Milwaukee, Wis.
42	228705		Ga. s.	Restless	18	15	38.0	11.3	5.5	1929	Wilmington, Del.
43	229411		Ga. s.	Restless	21	16	43.9	11.5	5.6	1930	do
44	224820		Ga. s.	Restless II	24	20	47.9	12.0	4.8	1925	Neponset, Mass.
45	225998		Ga. s.	¹² Restless II	58	39	79.8	14.8	5.4	1926	Bay City, Mich.
46	219590		Ga. s.	Reta Laura	18	6	52.7	10.5	5.3	1920	Los Angeles, Calif.
47	227860		Ga. s.	Rethaluleu	23	16	58.0	11.9	5.8	1928	do
48	225034		Ga. s.	Revelation	30	20	50.5	13.1	7.2	1925	Norfolk, Va.
49	212299	LDMF	Ga. s.	¹³ Reveler	40	33	59.3	14.9	6.1	1914	Port Republic, N. J.
50	211094		LCVB	Ga. s.	¹⁴ Revery	33	30	57.0	14.5	9.2	1913
51	203232	KVMJ	Ga. s.	Revonah	22	17	53.7	11.2	4.9	1906	Bayonne, N. J.
52	227957		Ga. s.	Rex II	20	13	43.2	11.3	5.2	1928	Baltimore, Md.
53	229190		Ga. s.	Reynard	46	31	72.5	12.8	6.4	1929	New York, N. Y.
54	226843	MGPQ	Ol. s.	¹⁵ Rhea III	128	81	97.0	18.5	9.8	1927	Chicago, Ill.
55	224226		Ga. s.	Rhoda	38	32	57.0	13.0	6.4	1924	East Greenwich, R. I.
56	222919		Ga. s.	Rhodos	46	34	66.1	18.4	9.3	1923	East Boothbay, Me.
57	225746		Ga. s.	Richard G	23	15	48.1	12.5	4.3	1906	Baltimore, Md.
58	225641		Ga. s.	¹⁶ Richelieu	66	45	78.0	14.5	8.1	1926	New York, N. Y.
59	214064		Ga. s.	¹⁷ Riette	31	29	52.8	13.5	5.4	1916	do
60	226306		Ga. s.	¹⁸ Riffan II	25	17	51.4	11.5	5.7	1927	do
61	225450	MGBJ	Ga. s.	Rjms	36	24	65.8	12.4	5.8	1926	Boston, Mass.
62	229393		Ga. s.	Rio Rita	17	12	48.0	10.0	5.7	1930	Los Angeles, Calif.
63	226525		Ga. s.	Riot	19	15	45.0	10.5	5.0	1927	Wilmington, Del.

¹ Formerly sch. y. ^a Istale'a. ^b Irollita.
² Formerly ga. y. Tramp.
³ Formerly ga. y. Ohonkara.
⁴ Formerly ga. y. Dolphin.
⁵ Formerly ga. y. Miss Liberty II.

⁶ Formerly ga. y. Summer Girl.
⁷ Formerly ga. y. Eureka.
⁸ Formerly ga. y. Zigzag.
⁹ Formerly ga. s. White Crow.
¹⁰ Formerly ga. y. Temegan II.
¹¹ Formerly ga. y. ^a Zodiac. ^b Sazarac.

Line No.	Crew	Horsepower	Name of owner	Home port	Address of owner
1	1	20	R. T. Dilworth	Seattle, Wash.	71 Spring Street.
2	3	50	R. H. I. Goddard	Providence, R. I.	66 Power Street.
3	1	40	George W. Allen, Jr.	New Bedford, Mass.	25 Mapleview Terrace.
4	4	450	Edith Wilhelmina Foss	Port Huron, Mich.	Bay City, Mich.
5	15	130	Guernsey Curran	New York, N. Y.	810 Fifth Avenue.
6	21	1,000	John W. Hubbard	Pittsburgh, Pa.	Granite Building.
7	1	180	Harvey S. Smith	Houston, Texas	2915 Blodgett Street.
8	1	25	George B. Chase	Tampa, Fla.	7311 Burlington Avenue, St. Petersburg, Fla.
9	1	b 200	William Arthur Winterbottom	New York, N. Y.	Gardiner Street, Bayside, Long Island, N. Y.
10	2	175	Charles H. Oshel	Detroit, Mich.	8100 East Jefferson Avenue.
11	4	400	Austin H. Perry	New York, N. Y.	Blind Brook Lodge, 66 Milton Road, Rye, N. Y.
12	2	b 50	R. B. Brown	Milwaukee, Wis.	182 Wisconsin Street.
13	3	300	C. M. Dow	Houston, Tex.	Milam and Walker Streets.
14	1	50	Lewis E. Tift	Gloucester, Mass.	Cambridge Avenue.
15	3	600	Frank C. Munson	New York, N. Y.	67 Wall Street.
16	7	300	Frank C. Munson	do.	67 Wall Street.
17	1	b 550	Caleb S. Bragg	do.	135 East Seventy-fourth Street.
18	1	120	D. C. Roberts	San Diego, Calif.	3595 Granada Street.
19	2	b 150	Karl Nibecker	Chicago, Ill.	Cicero, Ill.
20	1	27	Rockwood Hunting Club	Chattanooga, Tenn.	Rockwood, Tenn.
21	2	60	Wayne G. Borah	New Orleans, La.	3309 St. Charles Avenue.
22	1	200	R. C. Mahon	Detroit, Mich.	8650 Mt. Elliott Avenue.
23	2	90	J. D. Henderson	Pensacola, Fla.	Bagdad, Fla.
24	1	12	J. W. Vaughan	Detroit, Mich.	5429 Second Boulevard.
25	1	130	E. T. Affleck	Toledo, Ohio	2210 Scottwood Avenue.
26	1	40	Bertell W. King	New York, N. Y.	17 Battery Place.
27	3	105	American Car & Foundry Company. (N. J.)	Wilmington, Del.	East Eighth Street.
28	2	b 350	H. Craig Severance	New York, N. Y.	36 West Forty-fourth Street.
29	2	30	J. J. Barry	Jacksonville, Fla.	Box 2303.
30	1	48	J. P. Bushong	Sault Ste. Marie, Mich.	Care Northwestern Cooperage & Lumber Co., Gladstone, Mich.
31	4	70	Frank Lathrop	Pensacola, Fla.	Valparaiso, Fla.
32	1	200	H. E. Wheeler	New York, N. Y.	Brooklyn, N. Y.
33	3	50	W. C. Hagood	Beaufort, N. C.	New Bern, N. C.
34	5	120	Willis Sharpe Kilmer	New York, N. Y.	Binghamton, N. Y.
35	39	2200	Rene Corporation (Del.)	do.	General Motors Building.
36	3	200	Dorothy Davis	New Bedford, Mass.	General Delivery, Harwich, Mass.
37	2	40	Edmund Eckart	New York, N. Y.	152 West Fifty-eighth Street.
38	1	100	Nelson M. Warner	Boston, Mass.	35 Congress Street.
39	2	50	W. H. Morrison	Cleveland, Ohio	Ashtabula, Ohio.
40	8	240	R. E. Olds	Detroit, Mich.	Lansing, Mich.
41	2	400	B. E. Hutchinson	do.	1823 Burns Avenue.
42	1	100	W. C. Rands	do.	2484 First National Bank Building.
43	1	200	Stuyvesant Fish	New York, N. Y.	Mount Kisko, N. Y.
44	1	150	Ivy L. Callender	Providence, R. I.	106 Hope Street.
45	4	1100	David T. Wende	Buffalo, N. Y.	471 Delaware Avenue.
46	2	b 212	William R. McKeen	Los Angeles, Calif.	1809 Coast Highway, Santa Barbara, Calif.
47	4	b 750	Ward Daniels	do.	43 South Marengo Avenue, Pasadena, Calif.
48	1	65	Thomas J. Egan	New York, N. Y.	36 West Fiftieth Street.
49	3	60	A. R. Gross	Baltimore, Md.	1703 West Baltimore, Street.
50	3	35	N. S. Dillon	Boston, Mass.	Medford, Mass.
51	3	50	W. J. Pierpont	Savannah, Ga.	711 Whitaker Street.
52	2	180	Chas. P. Reckner	Annapolis, Md.	Severna Park, Md.
53	4	b 600	Thomas W. Lamont	New York, N. Y.	23 Wall Street.
54	8	300	Charles A. Munroe	do.	Greenwich, Conn.
55	1	90	John R. Dennis	Providence, R. I.	182 Adelaide Avenue.
56	1	94	M. F. Bingham, Jr.	New Bedford, Mass.	Chicago, Ill.
57	1	38	Robert C. Gunther	Baltimore, Md.	6 West Oliver Street.
58	3	700	Richard S. Reynolds	New York, N. Y.	65 Broadway.
59	1	45	Edward J. Meyer	Buffalo, N. Y.	1312 Main Street.
60	2	360	Russell T. Bailey	New York, N. Y.	441 Lexington Avenue.
61	3	450	G. B. Chipman	Washington, D. C.	1319 Nineteenth Street, NW.
62	3	750	Robert Toohy	Los Angeles, Calif.	San Francisco, Calif.
63	2	100	Edward D. King	New York, N. Y.	43 Cedar Street.

11 Formerly ga. y. Rosewill.
 12 Formerly ga. y. {a B. F. S.
 {b Zaza.
 14 Formerly ga. y. {a Achushia.
 {b Harpoon.

15 Formerly ol. y. Rdream.
 16 Formerly ga. y. {a Lara M. III.
 {b Susannah.
 17 Formerly ga. y. Amalia III.
 18 Formerly ga. y. Vixen.

Line No.	Official No.	Signal letters	Rig	Name of yacht	Tonnage		Register dimensions			When built	Where built
					Gross	Net	Length	Breadth	Depth		
MOTOR YACHTS—Continued											
1	215364	LHNJ	Ga. s.	Riposo.....	19	18	40.0	13.3	4.5	1917	Camden, N. J.
2	224385	MFRD	Ol. s.	RIPPLE.....	284	144	123.5	23.0	12.5	1923	Kiel-Gaarden, Germany.
3	226544	MGLP	Ol. s.	¹ Ripple.....	77	52	76.7	20.2	10.3	1927	Boston, Mass.
4	200943		Ga. s.	¹ Rissa.....	19	17	39.3	14.3	5.2	1904	Gloucester, Mass.
5	227686		Ga. s.	Rita.....	20	17	44.8	10.7	5.2	1928	Port Clinton, Ohio.
6	228351		Ga. s.	Rival.....	18	15	44.8	10.7	5.1	1929	do.
7	227496		Ga. s.	Rival III.....	16	9	49.4	12.8	6.5	1928	East Boothbay, Me.
8	111395	KRMW	Ga. s.	¹ Roamer.....	89	61	82.7	17.2	8.1	1902	Bristol, R. I.
9	212359		Ga. s.	¹ Roamer.....	19	14	45.0	10.6	7.8	1914	Roque Bluff, Me.
10	223172		Ga. s.	¹ Roamer.....	25	17	48.0	13.6	5.9	1923	New York, N. Y.
11	229551		Ga. s.	¹ Roamer II.....	28	19	52.9	11.1	5.7	1930	Baltimore, Md.
12	220399		Ga. s.	¹ Roamer III.....	22	17	53.9	11.0	4.9	1920	Milwaukee, Wis.
13	228366	MHFV	Ga. s.	Robador.....	138	110	103.2	18.8	8.4	1929	Stamford, Conn.
14	228502		O. s.	Robark.....	74	50	78.9	15.6	6.9	1929	Bay City, Mich.
15	213264		Ga. s.	¹ Robella.....	17	12	43.5	10.2	5.4	1915	Camden, Me.
16	212096		Ga. s.	Robert G. Seymour.....	25	20	47.1	11.5	5.7	1914	Winslow, Wash.
17	201513		Ga. s.	Roberta.....	16	12	53.6	12.0	3.2	1904	New York, N. Y.
18	211991		Ga. s.	Robin Hood III.....	25	20	45.6	10.7	6.0	1913	South Jacksonville, Fla.
19	227468		Ga. s.	Robmar II.....	17	12	43.4	11.3	5.7	1928	Wilmington, Del.
20	219198		Ga. s.	Rocoma.....	19	9	40.4	12.0	5.0	1919	Friendship, Me.
21	226012		Ga. s.	Roma.....	10	6	31.6	10.0	3.4	1926	Savannah, Ga.
22	214799		Ga. s.	Romana.....	19	13	51.3	12.0	5.1	1916	Buffalo, N. Y.
23	220283		Ga. s.	Romance.....	83	44	105.9	15.1	8.2	1918	Clayton, N. Y.
24	223077		Ga. s.	¹ Romance.....	30	13	53.2	13.1	3.9	1923	Bay City, Mich.
25	227655		Ga. s.	Romance.....	17	14	38.0	11.2	4.8	1928	Tacoma, Wash.
26	226582		Ga. s.	¹ Romance III.....	17	11	42.0	11.5	5.1	1923	Bayonne, N. J.
27	226501	MGPB	Ol. s.	¹⁰ Romany.....	46	44	63.0	18.7	7.1	1927	Dorchester, N. J.
28	224730	MPSL	Ga. s.	¹⁰ Romany II.....	84	67	93.7	16.2	7.5	1925	Boston, Mass.
29	229188		Ga. s.	¹¹ Romaru.....	9	8	32.7	9.2	3.5	1917	Bremerton, Wash.
30	228955		Ga. s.	Romulus.....	13	12	35.0	9.8	5.5	1929	Seattle, Wash.
31	225112	MFTR	Ga. s.	Rosalie.....	35	29	47.4	14.8	6.1	1925	Keyport, N. J.
32	227664		Ga. s.	¹² Rosalie.....	32	30	47.6	12.8	3.8	1918	New York, N. Y.
33	223788	MFLQ	Ga. s.	¹³ Rosecliff 2nd.....	59	51	62.2	16.5	7.3	1924	Camden, N. J.
34	222193	MDQB	Ga. s.	¹⁴ Rose of Malboro.....	79	54	104.3	14.9	8.3	1918	Brooklyn, N. Y.
35	212099		Ga. s.	¹⁵ Rosemar.....	16	11	39.7	10.9	5.9	1914	New York, N. Y.
36	227790		Ga. s.	Rose Marie.....	18	11	48.8	10.0	5.1	1921	Detroit, Mich.
37	206375	LBVD	Ga. s.	¹⁶ Rosemary.....	41	32	64.1	13.6	5.6	1909	Quincy, Mass.
38	229624		Ga. s.	¹⁶ Rosemary II.....	16	13	44.8	10.7	5.1	1930	Port Clinton, Ohio.
39	227514		Ga. s.	Rosine Hortense II.....	17	11	43.0	11.0	5.0	1928	New York, N. Y.
40	210040		Ga. s.	Rosita.....	10	8	38.4	8.7	4.5	1912	Seattle, Wash.
41	215240		Ga. s.	¹⁷ Rosita.....	40	34	60.9	15.1	6.4	1917	do.
42	228475		Ga. s.	Rothdunlow.....	30	24	51.8	12.0	5.9	1929	Wilmington, Del.
43	227865		Ga. s.	Rowallan.....	30	24	51.8	12.0	5.9	1928	do.
44	226916		Ga. s.	Rowdy.....	23	19	45.5	12.0	6.1	1927	Seattle, Wash.
45	217414		Ga. s.	Rowena.....	52	49	53.1	16.6	4.0	1918	Rockledge, Fla.
46	225368		Ga. s.	Rowena.....	12	11	35.1	9.1	4.5	1926	Seattle, Wash.
47	228872		Ol. s.	Rowena II.....	36	28	50.2	14.0	5.6	1929	Huntington, N. Y.
48	215509		Ga. s.	Roy S.....	7	6	27.7	7.8	3.4	1906	Seattle, Wash.
49	227319	MGSF	Cl. s.	¹⁸ ROYONO.....	108	73	96.9	16.8	7.8	1928	Bay City, Mich.
50	224656		Ga. s.	Ruben.....	31	21	53.0	13.0	6.4	1925	Bayonne, N. J.
51	223128		Ga. s.	Rubicon.....	27	18	59.4	11.8	4.4	1923	San Francisco, Calif.
52	204282		Ga. s.	Ruby.....	20	18	45.0	14.0	5.0	1907	Toms River, N. J.
53	211124	LCVJ	Ga. s.	Ruffed Grouse.....	29	20	56.5	13.3	6.4	1913	Camden, N. J.
54	201911		Ga. s.	¹⁹ Rugged.....	52	45	58.4	15.4	7.8	1905	Manchester, Mass.
55	220868		Ga. s.	²⁰ Rubia.....	59	40	82.0	15.5	5.9	1920	New York, N. Y.
56	220156		Ga. s.	Ruma.....	36	25	64.7	13.0	6.1	1920	Wiscasset, Me.
57	212955		Ga. s.	Rusilla.....	35	32	47.9	15.4	5.0	1915	Nyack, N. Y.
58	224423		Ga. s.	Ruth.....	19	13	48.2	11.0	6.0	1925	New York, N. Y.
59	227827		Ga. s.	Ruth.....	36	21	55.2	16.0	5.7	1928	Biloxi, Miss.
60	227960		Ga. s.	Ruth.....	17	13	36.6	14.0	6.0	1928	Atlantic City, N. J.
61	213855	LFRP	Ga. s.	²¹ Ruthum.....	32	22	51.0	14.2	4.8	1915	Miami, Fla.
62	221790		Ga. s.	S. C. 227.....	79	54	104.3	14.9	8.3	1917	New York, N. Y.
63	214284	LGDT	Ol. s.	SABALO.....	204	109	131.3	19.5	10.4	1916	Boston, Mass.
64	223852	MFNG	Ga. s.	²² Sabiha.....	46	31	61.5	14.3	5.9	1924	Lynn, Mass.
65	229667		Ol. s.	Sabiha III.....	98	66	91.0	16.5	7.6	1930	Nyack, N. Y.

¹ Formerly ol. y. Istar.

² Formerly yawl. y. {^a Takitesy.
^b Explorer.

³ Formerly {^a st. s. Roamer.
^b U. S. Navy st. s. Roamer.

⁴ Formerly ga. y. {^a Lalla.
^b Solace.
^c Ruma.

⁵ Formerly ga. y. {^a Onyx.
^b Wasp.

⁶ Formerly ga. y. {^a Absorlie III.
^b Casco.

⁷ Formerly {^a Submarine Chaser 411.
^b Ga. y. Brunette.
^c Ga. y. Sentinel.

⁸ Formerly ga. s. {^a Charlotte III.
^b Margo.

⁹ Formerly ga. y. Lois.

¹⁰ Formerly Ol. y. Wayfarer II.

¹¹ Formerly U. S. Navy ga. y. No. 2786.

Line No.	Crew	Horsepower	Name of owner	Home port	Address of owner
1	2	24	Roy D. Smith	Miami, Fla.	Bayfront Park.
2	21	6600	E. E. Bishop	Tampa, Fla.	Box 188 Bradenton, Fla.
3	15	125	Clifford M. Leonard	New York, N. Y.	420 Lexington Avenue.
4	1	8	John S. DeHart	Portland, Me.	19 Winthrop Place, Newark, N. J.
5	2	200	Hans Guldmann	Galveston, Tex.	Commerce Building.
6	1	150	Oman G. Thayer	Providence, R. I.	25 Scott Street.
7	1	30	William H. Judson	New York, N. Y.	25 Broad Street.
8	6	125	F. D. M. Strachan	Brunswick, Ga.	Care Strachan Shipping Co.
9	2	80	Edward J. Conquest	Bangor, Me.	
10	3	100	Henry A. Whitmarsh	Providence, R. I.	102 Prospect Street.
11	2	125	Edgar Snavelly	Baltimore, Md.	Sparrows Point, Md.
12	3	450	Lee A. Folger	Beaufort, N. C.	Charlotte, N. C.
13	8	1,600	Robert Law	New York, N. Y.	41 East Forty-second Street.
14	5	400	K. T. Keller	Detroit, Mich.	7900 Jos. Campau Avenue.
15	1	150	Harold S. McCurdy	Philadelphia, Pa.	F 305 Garden Court, Forty-seventh and Pine Streets.
16	1	125	Dell Burson	Seattle, Wash.	Bellevue, Wash.
17	2	60	Clarence M. Dunbar	Providence, R. I.	85 Sprague Street.
18	4	30	Richard F. Marks	Jacksonville, Fla.	Graham Building.
19	1	800	Mortimer W. Loewl	New York, N. Y.	Johns Avenue, Bayside, N. Y.
20	2	35	Roger G. Leonard	Bangor, Me.	R. F. D. 8.
21	1	20	Cecil W. Ellis	Savannah, Ga.	401 Waldburg Street West.
22	2	80	L. A. Fischer	Buffalo, N. Y.	Sherwood Apartments.
23	2	440	George Woodruff	Chicago, Ill.	134 South La Salle Street.
24	3	80	Francis A. Stratton	New York, N. Y.	Mount Vernon, N. Y.
25	1	65	Allington H. Johnson	Tacoma, Wash.	2602 North Lawrence Street.
26	2	90	Seaver & Co.	Miami, Fla.	232 Northeast Fifty-fifth Street.
27	3	30	Arthur A. Morse	Baltimore, Md.	10 Hillside Road, Roland Park.
28	5	600	Louise W. Jackson	Bar Harbor, Me.	Ford Building, Detroit, Mich.
29	1	75	Grant Fink	Seattle, Wash.	109 Securities Building.
30	1	90	W. H. Christensen	do.	Bremerton, Wash.
31	1	65	Daniel Noble	New York, N. Y.	Jamaica, N. Y.
32	1	30	J. C. Brownfield	Seattle, Wash.	2044 Boylston Avenue, North.
33	2	37	Clifford G. Ludvigh	New York, N. Y.	16 Exchange Place.
34	2	660	Louis Green	do.	310 Washington Street (N.).
35	3	30	Joseph J. Miller	Detroit, Mich.	665 Adams Avenue E.
36	1	900	Walter Rockstahler	New York, N. Y.	40 Rector Street.
37	3	50	Mary P. Carlisle	do.	East Islip, N. Y.
38	1	200	P. E. Martin	Detroit, Mich.	1411 Wellesley Drive.
39	1	170	C. Robinson	New York, N. Y.	New Rochelle, N. Y.
40	1	15	W. Emerson Smith	Seattle, Wash.	404 Pantages Building.
41	2	80	Ralph O. Woods (Estate of)	Los Angeles, Calif.	143 South Lucerne Boulevard.
42	2	6350	American Car & Foundry Co. (N. J.)	New York, N. Y.	30 Church Street.
43	2	200	J. W. Lindsay	Rochester, N. Y.	255 Main Street.
44	1	40	Robert C. Moffitt	Seattle, Wash.	Box 743.
45	4	50	M. H. Rice	Miami, Fla.	Box 104, Riverside Station.
46	1	690	Dr. William J. Jones	Seattle, Wash.	809 Thirty-ninth Avenue, North.
47	3	120	John W. Hiltman	New York, N. Y.	Northport, L. I., N. Y.
48	1	8	F. H. Stocks	Seattle, Wash.	1516 Thirty-seventh Avenue, North.
49	7	180	J. B. Ford	Detroit, Mich.	16638 East Jefferson Avenue.
50	2	80	Thomas T. Firth	Philadelphia, Pa.	Allen Lane, Wissahickon Avenue.
51	2	400	George A. Newhall	San Francisco, Calif.	260 California Street.
52	1	16	A. S. Andrews	Miami, Fla.	907 South Poinsettia Street, West Palm Beach, Fla.
53	2	225	Edward E. Gold	New York, N. Y.	17 Battery Place.
54	2	90	Robert S. Marvin	do.	White Plains, N. Y.
55	6	200	Herman C. Maisie	Detroit, Mich.	11631 Mack Avenue.
56	2	80	Edward J. Conquest	Bangor, Me.	
57	1	37	Littleton Yent	Tampa, Fla.	Fort Myers, Fla.
58	3	800	Charles W. Sellick	Perth Amboy, N. J.	Atlantic Highlands, N. J.
59	1	80	C. A. Tessier, jr.	New Orleans, La.	1523 Sontat Street.
60	2	40	Ralph Lee Crump	Philadelphia, Pa.	220 South Broad Street.
61	2	70	Waverly P. Cohen	New York, N. Y.	225 West Thirty-fourth Street.
62	7	660	Mount Clemens Yacht Club (Mich.)	Detroit, Mich.	Mt. Clemens, Mich.
63	16	795	Van Lear Black	Baltimore, Md.	Fidelity Building.
64	3	200	Lucien H. Tyng	New York, N. Y.	50 Pine Street.
65	4	400	do.	do.	Do.

¹¹ Formerly ga. s. U. S. Navy No. 3776.
¹² Formerly ga. y. {a Conowingo.
 {b Priscilla.
¹³ Formerly ga. y. Anna May.
¹⁴ Formerly ga. y. {a Amalia II.
 {b Nancy R.
¹⁵ Formerly ga. y. {a Idlesse.
 {b Ariel II.
¹⁶ Formerly ga. y. {a On Time Again.
 {b Amalia.
¹⁷ Formerly ga. y.

¹⁸ Formerly ol. y. Olive K.
 {a Limit.
¹⁹ Formerly ga. y. {b U. S. S. Navy Sturdy.
 {c Sturdy.
²⁰ Formerly ga. y. Bella.
²¹ Formerly ga. y. Jane IV.
²² Formerly ga. y. Seyon III.

Line No.	Official No.	Signal letters	Rig	Name of yacht	Tonnage		Register dimensions			When built	Where built
					Gross	Net	Length	Breadth	Depth		
MOTOR YACHTS—											
Continued											
1	200085		Ga. s.	Sachem	20	18	60.0	12.0	5.0	1903	Long Island City, N. Y.
2	214991	LHBJ	Ga. s.	Sachem	77	62	84.8	16.2	7.7	1917	Port Clinton, Ohio
3	227604	MGVB	Ga. s.	Sachem	56	38	70.0	14.0	7.0	1928	Quincy, Mass.
4	228691		Ol. s.	Saga	82	55	85.3	15.0	7.9	1929	Nyack, N. Y.
5	224694		Ga. s.	Saghaya	20	14	50.5	12.0	7.5	1925	Bath, Me.
6	221317		Ga. s.	Sahara	23	16	53.3	10.9	5.5	1921	East Boothbay, Me.
7	228000	MHNV	Ga. s.	Sablou	62	42	76.0	15.0	6.5	1929	Camden, N. J.
8	226516		Ga. s.	Sailfish	17	12	43.5	11.2	5.0	1929	Clason Point, N. Y.
9	224980		Ga. s.	Salspas	28	21	54.6	15.2	8.2	1925	East Boothbay, Me.
10	207089		Ga. s.	Salfra	73	63	77.0	17.0	3.1	1909	Holly Hill, Fla.
11	227034		Ga. s.	Sally B	18	16	39.7	11.0	4.9	1927	Seattle, Wash.
12	222187		Ga. s.	Sally Ann II	22	17	52.0	11.0	4.9	1922	Milwaukee, Wis.
13	225690		Ga. s.	Sally Bruce	10	8	31.5	9.3	4.5	1926	Seattle, Wash.
14	228723		Ga. s.	Sally Too	17	12	43.5	11.2	5.0	1929	Clason Point, N. Y.
15	222001		Ga. s.	Salt Air	17	11	36.0	10.6	4.0	1921	Fort Pierce, Fla.
16	227447		Ga. s.	Samarkand	28	19	47.2	12.6	6.1	1928	Milford, Del.
17	223019		Ga. s.	Samedl Chic	28	23	49.0	11.7	5.9	1923	Port Clinton, Ohio
18	223191	MFNJ	Ol. s.	Samona	120	81	107.4	17.8	7.9	1923	Seattle, Wash.
19	227742		Ga. s.	San-Cath-Ann	20	13	40.2	11.5	5.7	1928	Bayonne, N. J.
20	229304		Ol. s.	Sanderling	30	25	47.5	12.3	6.2	1930	Keyport, N. J.
21	226526		Ga. s.	Sandpiper II	12	10	35.9	9.7	4.5	1927	Seattle, Wash.
22	228433		Ga. s.	Sandra	21	14	46.0	11.2	5.1	1929	Clason Point, N. Y.
23	219507		Ga. s.	Sandy	22	15	47.9	12.4	5.6	1919	Gig Harbor, Wash.
24	228254		Ol. s.	Sanheb	17	14	41.2	11.0	5.4	1929	Keyport, N. J.
25	226636		Ga. s.	San-Tad	20	14	43.2	10.8	5.1	1927	Atlantic City, N. J.
26	221381		Ga. s.	San Toy	10	8	33.1	9.3	5.0	1921	Seattle, Wash.
27	227476		Ga. s.	San Toy	10	9	29.5	8.7	4.3	1928	Tacoma, Wash.
28	204323	KWFQ	Ga. s.	San Toy II	35	29	69.7	13.4	6.5	1907	New York, N. Y.
29	219424	LVFJ	Ga. s.	Sangamo	81	67	75.8	17.5	8.4	1919	Camden, N. J.
30	218957		Ga. s.	Santa Maria	33	28	61.9	12.6	5.2	1913	East Greenwich, R. I.
31	210356	LOPB	Ga. s.	Santanta	94	79	84.8	19.8	5.8	1912	Boston, Mass.
32	221830	MDHR	Ga. s.	Sanugentoi	48	32	79.0	12.8	7.3	1917	Bristol, R. I.
33	215367	LHNK	Ga. s.	Sanwan	219	174	107.6	26.0	15.1	1917	Rosario, Wash.
34	213412	LFMR	Ga. s.	Saona III	30	24	62.0	15.5	9.3	1915	East Boothbay, Me.
35	211195	LOWD	Ga. s.	Sapho	16	15	51.3	11.2	6.5	1913	New York, N. Y.
36	212123		Ga. s.	Sapphire	24	16	55.8	12.2	4.7	1914	do.
37	220672		Ol. y.	Saracen	22	21	48.8	14.2	6.6	1930	East Boothbay, Me.
38	207371	LBKT	Ol. s.	Saracen III	45	30	75.3	12.0	6.7	1910	Boston, Mass.
39	229435	MHRJ	Ol. y.	SARAMAR III	360	245	142.8	24.6	11.4	1930	Bay City, Mich.
40	220822		Ga. s.	Saramia	82	57	68.0	18.0	8.5	1920	Miami, Fla.
41	210270		Ga. s.	Sarnette	16	11	46.7	12.0	4.5	1912	Belfast, Me.
42	227433		Ga. s.	Sartar	29	24	51.0	16.2	6.2	1928	East Boothbay, Me.
43	228344		Ol. s.	Sartartia	65	49	73.5	21.0	8.5	1929	do.
44	211241		Ga. s.	Saucona	37	32	53.5	13.1	6.0	1913	New York, N. Y.
45	228120	MHDB	Ol. s.	Saunterer	149	118	90.5	20.0	8.7	1928	Camden, N. J.
46	228511		Ga. s.	Saunterer	61	41	72.3	14.0	7.1	1929	Quincy, Mass.
47	117061	KRBL	Ga. y.	Savalo	45	40	58.0	17.2	5.6	1901	Tottenville, N. Y.
48	117155		Ga. s.	Savanilla	18	16	49.0	12.3	3.6	1902	Astoria, N. Y.
49	203104	KVJN	Ga. s.	SAVARONA	115	102	87.2	23.0	12.2	1905	Boston, Mass.
50	222502	MDQR	Ga. s.	Savitar	104	70	96.3	10.0	7.5	1922	New York, N. Y.
51	204469		Ga. s.	Sayona II	25	23	59.8	12.8	5.4	1907	Osterville, Mass.
52	228467		Ol. s.	Sayonara	29	21	57.7	15.4	8.1	1929	East Boothbay, Me.
53	214186		Ga. s.	Sayonara II	46	25	71.2	14.1	5.7	1916	Boston, Mass.
54	226487		Ol. s.	Scalawag	19	13	45.5	10.1	4.7	1926	Eau Claire, Wis.
55	204765		Ga. s.	Scantio	35	23	67.8	13.0	8.0	1907	Baltimore, Md.
56	201948		Ga. s.	Scarab	19	14	44.8	12.4	5.3	1905	Bristol, R. I.
57	214179	LGCN	Ga. s.	Scilla	74	47	83.4	16.1	8.3	1916	Port Clinton, Ohio.
58	224668		Ga. s.	Scimitar	20	14	50.5	12.0	7.5	1925	Bath, Me.
59	228649		Ga. y.	Scorpion	18	12	44.5	10.8	5.8	1910	Lynn, Mass.
60	228556		Ol. s.	Scoter	20	9	47.5	12.2	6.4	1929	Dennysville, Me.
61	226532		Ga. s.	Scotia	49	40	66.8	13.6	6.3	1927	Quincy, Mass.
62	200683	LCHQ	Ga. s.	Scotlan	68	40	83.5	15.3	9.0	1912	West Mystic, Conn.
63	204463		Ga. s.	Scout	37	25	63.7	10.6	7.8	1907	Muskegon, Mich.
64	226121		Ga. s.	Scout	81	55	78.8	16.9	8.3	1925	Vegesack, Germany

1 Formerly ga. y. Princess Pat.

2 Formerly ga. s. ^a Republic.
^b Beach Comber.

3 Formerly ga. y. ^a Roamer III.
^b Hazel III.

4 Formerly ga. y. ^c Solace.
^d Amata.

5 Formerly ga. y. Geneva.

6 Formerly ga. s. Venus.

7 Formerly ga. y. Columbine.

8 Formerly ga. y. Nadesah.

9 Formerly ga. y. Hereshoff.

10 Formerly ga. y. Jeannette.

11 Formerly ga. y. ^a Hopewell.
^b Chippewa

12 Formerly ga. y. Pellona.

13 Formerly ga. y. Topaz V.

14 Formerly ga. y. Sartartia.

Line No.	Crew	Horsepower	Name of owner	Home port	Address of owner
1	2	75	Richard C. Smith.....	Newark, N. J.....	Glen Ridge, N. J.
2	4	180	James Crosby Brown.....	Philadelphia, Pa.....	1531 Walnut Street.
3	4	b 450	Clarence R. Hooker.....	New Haven, Conn.....	251 Church Street.
4	5	600	Charles S. Payson.....	New York, N. Y.....	111 Broadway.
5	2	10	Howard C. Smith.....	do.....	45 Wall Street.
6	2	250	Ralph E. Forbes.....	Boston, Mass.....	Milton, Mass.
7	6	700	Dr. C. Sahler Hornbeck.....	Rochester, N. Y.....	181 Sandringham Road.
8	2	b 140	G. Howard Hodge.....	New York, N. Y.....	15 West Thirty-ninth Street.
9	2	50	T. Sloan Young.....	New Bedford, Mass.....	South Dartmouth, Mass.
10	4	40	Frank M. Dunbaugh.....	New York, N. Y.....	Pier 44 North River.
11	1	90	J. M. Blackford.....	Seattle, Wash.....	Virginia Mason Hospital.
12	1	50	Arthur Beck.....	do.....	1401 Thirty-first Avenue South.
13	3	300	Alva Bradley.....	Cleveland, Ohio.....	Marion Building.
14	2	b 150	G. Harold Ward.....	New York, N. Y.....	Englewood, N. J.
15	2	45	Frederick W. Chesebrough.....	Miami, Fla.....	186 SE, Eighth Street.
16	2	260	Wm. T. Van Nostrand.....	New Bedford, Mass.....	Fairhaven, Mass.
17	1	500	S. B. Smith.....	Cleveland, Ohio.....	Rocky River, Ohio.
18	4	300	W. J. Hole.....	Los Angeles, Calif.....	Balboa, Calif.
19	1	100	Sanders A. Wertheim.....	New York, N. Y.....	875 Park Avenue.
20	2	150	George D. Pratt, Jr.....	do.....	Bridgewater, Conn.
21	1	65	J. Stanley Piper.....	Seattle, Wash.....	Bellingham, Wash.
22	1	200	Tracy Higgins.....	New York, N. Y.....	114 Stratford Road (B.).
23	2	35	J. L. Meehan.....	Los Angeles, Calif.....	395 Madrona Lane, Bell-Air.
24	1	60	Harlow D. Savage.....	New York, N. Y.....	Lone Oak, Scarsdale, N. Y.
25	1	140	Gertrude A. Coppage.....	Philadelphia, Pa.....	Longport, N. J.
26	1	18	Grosvenor Folsom.....	Seattle, Wash.....	1467 Dexter Horton Building.
27	1	25	Gerald E. O'Neill.....	do.....	2906 Harvard Avenue, North.
28	3	150	Frank B. Powers.....	Boston, Mass.....	Bridgeway Hotel, Springfield, Mass.
29	6	140	B. F. Fithian.....	New York, N. Y.....	Indianapolis, Ind. c/o Marmons Motor Co.
30	2	150	Howard E. Somes.....	New York, N. Y.....	Tarrytown, N. Y.
31	6	160	Osborne Howes.....	Boston, Mass.....	45 Woodline Road, Brookline, Mass.
32	4	600	Samuel G. Corwick.....	Newark, N. J.....	524 South Thirteenth Street.
33	1	b 120	Robert Moran.....	Seattle, Wash.....	Rosario, Wash.
34	5	30	Charles M. Brooks.....	New York, N. Y.....	10 Thomas Street.
35	2	40	James R. Jewett.....	Boston, Mass.....	Cambridge, Mass.
36	2	90	Pleasant L. Reed.....	Newport News, Va.....	Box 1516 Richmond, Va.
37	1	45	William Whitman, jr.....	Boston, Mass.....	78 Chauncey Street.
38	5	100	Charles Pipenbrink.....	do.....	70 Locust Street, South Boston, Mass.
39	13	900	Chas. T. Fisher.....	Detroit, Mich.....	General Motors Building.
40	7	110	Rodman Wanamaker, 2d.....	New York, N. Y.....	Ninth and Broadway.
41	1	25	K. E. Womack.....	Houston, Tex.....	401 Herrmann Building.
42	1	40	George B. Agnew.....	Portland, Me.....	Kennebunkport, Me.
43	6	60	Benjamin Clayton.....	Houston, Tex.....	604 Lovett Boulevard.
44	3	65	W. A. Stace.....	Rochester, N. Y.....	82 Fulton Street.
45	8	400	Jeremiah Milbank.....	New York, N. Y.....	16 East Sixty-seventh Street.
46	5	260	Mrs. Jane W. Bancroft.....	Boston, Mass.....	352 Beacon Street.
47	2	60	Mrs. Ella B. Fulton.....	Miami, Fla.....	1884 Northwest, North River Drive.
48	1	25	Lester H. Clee.....	New York, N. Y.....	Shaker Island, N. Y.
49	14	100	Joseph M. McDonough.....	do.....	870 Park Avenue.
50	7	500	Joseph H. Seaman.....	do.....	32 Liberty Street.
51	2	40	James E. Kellum.....	do.....	Atlantic Beach, L. I., N. Y.
52	3	25	Vernon F. West.....	Portland, Me.....	120 Exchange Street.
53	4	240	H. Earle Kimball.....	Providence, R. I.....	142 Angell Street.
54	2	300	C. Stanley Morgan.....	Detroit, Mich.....	1036 Devonshire Road, Grosse Pointe Park, Mich.
55	2	75	Thomas S. Gladding.....	Miami, Fla.....	Miles River Bridge Road, Easton, Md.
56	3	7	Capitol Realty & Investment Co.....	Washington, D. C.....	Woodward Building.
57	5	160	Marion S. Livingstone.....	Detroit, Mich.....	Grosse Pointe, Mich.
58	1	20	Malcolm R. White.....	Bridgeport, Conn.....	Indian Chase Park, Greenwich, Conn.
59	1	40	William Curran.....	Baltimore, Md.....	Calvert Building.
60	1	45	Isaac W. Kingsbury.....	Eastport, Me.....	Perry, Me.
61	2	450	Ellis L. Phillips.....	New York, N. Y.....	50 Church Street.
62	4	40	Oyster Bay Estates Inc. (N. Y.).....	do.....	36 West Forty-fourth Street.
63	2	200	Jens Jensen.....	Chicago, Ill.....	940 North Lorel Avenue.
64	4	110	Hugh L. Adams.....	Philadelphia, Pa.....	Haverford, Pa.

^a Spark.
^b Formerly ga. y. Robador.
^c Irwin III.
^a Savarona.
^b Formerly ga. y. Sonnica.
^a Tamarack IV.
^b Formerly ga. y. Tip Top.
^a Formerly ga. y. Crusoe.
^a Formerly sloop yacht Suzetta III.
^b Ladrone.

^a Formerly ga. y. Tramp II.
^b Almejean.
^c Comoco.
^a Formerly ga. y. Fel-Seen.
^b Formerly ga. y. Maya IV.
^c Elver III.
^a Formerly ga. y. The Gray Fox.
^b Appy Yee.
^c Formerly ga. y. Juliet.

Line No.	Official No.	Signal letters	Rig	Name of yacht	Tonnage		Register dimensions			When built	Where built
					Gross	Net	Length	Breadth	Depth		
MOTOR YACHTS—Continued											
1	117041		Ga. s.	Scud.....	19	16	45.7	13.2	6.5	1901	South Boston, Mass.....
2	117065		Ga. s.	Sculpin II.....	16	13	42.9	13.3	5.2	1901	Shooters Island, N. Y.....
3	212535		Ga. s.	Scurry.....	55	51	70.0	16.6	3.0	1914	Marco, Fla.....
4	225037		Ga. s.	Sea.....	28	22	46.0	14.4	6.9	1925	Galeeville, Md.....
5	213302		Ga. s.	Sea Bee.....	23	16	50.3	12.0	5.7	1915	Los Angeles, Calif.....
6	229136		Ga. y.	Sea Bee.....	18	16	42.3	11.5	6.1	1929	Seattle, Wash.....
7	116885		Ga. s.	Sea Bird.....	16	14	34.0	12.8	2.8	1899	East Fowl River, Ala.....
8	225276	M F V N	Ol. s.	SEABORN.....	510	255	167.6	27.1	11.4	1925	Leith, Scotland.....
9	223708		Ga. s.	Seabreeze II.....	38	33	56.9	16.1	4.5	1924	Daytona, Fla.....
10	225961		Ga. y.	Sea Dog.....	16	14	48.1	10.5	3.8	Unk.	Unknown.....
11	229008		Ga. y.	Sea Dog.....	8	6	29.3	8.7	4.9	1929	Seattle, Wash.....
12	227197		Ga. y.	Sea Dog II.....	18	12	48.8	10.1	5.0	1928	New York, N. Y.....
13	161933		Ga. s.	Sea Dream.....	16	15	44.5	12.0	6.2	1902	West Mystic, Conn.....
14	224777	M F S Q	Ga. s.	Sea Dream.....	100	82	94.3	17.3	6.6	1925	Stamford, Conn.....
15	224315	M F L K	Ga. s.	Seadrift.....	20	28	74.0	20.2	13.0	1924	Hessle, England.....
16	216515		Ga. s.	Seafarer II.....	77	15	54.1	12.0	6.1	1918	Boston, Mass.....
17	225877	M G F H	Ol. s.	SEAFORTH.....	433	183	147.2	26.1	13.0	1926	Newport News, Va.....
18	206518		Ga. s.	Sea Girl.....	17	17	51.6	14.0	5.0	1908	Detroit, Mich.....
19	228936		Ga. y.	Seagirl.....	18	12	47.9	10.3	5.4	1921	College Point, N. Y.....
20	229781		Ol. y.	Seagoin' II.....	38	30	50.5	15.2	7.6	1930	Quincy, Mass.....
21	206317	L B D C	Ga. s.	Sea Gull.....	28	20	58.2	12.4	5.4	1909	Greenport, N. Y.....
22	224834		Ga. s.	Sea Gull.....	29	19	61.6	12.0	6.2	1925	New York, N. Y.....
23	228016		Ga. s.	Sea Gull II.....	29	19	48.5	12.6	6.1	1928	Bayonne, N. J.....
24	228435		Ol. y.	Sea Gypsy.....	56	42	69.0	18.3	10.0	1929	Thomaston, Me.....
25	223261		Ga. s.	Sea Hawk.....	21	14	58.1	9.5	5.7	1923	New York, N. Y.....
26	224023		Ga. s.	Seahawk.....	13	10	38.5	9.4	5.3	1924	Seattle, Wash.....
27	211507		Ga. s.	Sea Jay.....	22	13	48.0	14.8	7.8	1913	Boothbay Harbor, Me.....
28	226566	M G L Q	Ol. s.	SEA KING.....	360	245	137.8	28.6	9.2	1921	Trenton, Nova Scotia.....
29	228068		Ga. s.	Sea King II.....	44	34	65.2	13.8	6.1	1928	Wilmington, Del.....
30	214864	L G T J	Ga. s.	Sea Lady.....	22	21	56.2	11.2	5.3	1917	Bristol, R. I.....
31	228593		Ga. y.	Sea Puss III.....	17	12	43.5	11.2	5.0	1929	Clason Point, N. Y.....
32	228766		Ga. s.	Sea II.....	18	17	42.3	11.5	6.1	1929	Seattle, Wash.....
33	223617		Ga. s.	Sealove.....	26	21	54.7	14.0	8.2	1924	City Island, N. Y.....
34	214102		Ga. s.	Seamald.....	31	26	49.7	16.4	7.0	1916	New York, N. Y.....
35	220480		Ga. s.	Sea Miss.....	33	22	57.8	12.5	6.0	1930	Clason Point, N. Y.....
36	228332		Ga. s.	Seamonger.....	18	15	48.6	10.6	5.6	1924	Malmo, Sweden.....
37	228699		Ga. s.	Sea Queen.....	45	31	57.2	14.0	5.9	1927	Lower Bank, N. J.....
38	223691	M F L Q	Ga. s.	Sea Roamer.....	22	17	48.0	13.5	6.6	1924	Winthrop, Mass.....
39	227418		Ol. s.	Sea-Sails III.....	96	65	78.5	16.7	8.2	1928	Bay City, Mich.....
40	141597	K P R G	Ga. y.	Sea Scamp.....	30	29	58.6	16.4	7.7	1899	Baltimore, Md.....
41	225362		Ga. y.	Sea Spray.....	37	25	59.3	12.0	6.3	1926	New York, N. Y.....
42	223143		Ga. s.	Sea Toy II.....	17	15	43.9	14.0	4.7	1923	Bayhead, N. J.....
43	225035		Ga. s.	Sea Toy II.....	21	17	44.2	12.0	5.3	1925	New York, N. Y.....
44	220585	K V C S	Ol. s.	Sea Urchin.....	35	24	55.8	15.4	7.8	1905	Bristol, R. I.....
45	229564		Ga. y.	Sea Witch.....	18	16	47.3	12.8	7.3	1930	Boothbay Harbor, Me.....
46	227560		Ga. s.	Seaness.....	20	13	40.2	11.5	5.7	1928	Bayonne, N. J.....
47	220189		Ga. s.	Seaward.....	96	29	93.9	21.6	11.3	1920	East Boothbay, Me.....
48	223173		Ga. s.	Seaward.....	77	68	72.4	16.8	5.8	1923	New York, N. Y.....
49	211631		Ga. s.	Sea Wolf.....	25	17	47.4	12.3	6.1	1913	Raymond, Wash.....
50	224758		Ga. s.	Sea Wolf.....	23	15	48.0	11.6	6.0	1925	City Island, N. Y.....
51	217746		Ga. s.	Sebonac.....	128	51	122.1	17.5	9.6	1919	Bayonne, N. J.....
52	223473		Ga. s.	Seadler.....	34	23	53.4	12.9	5.7	1923	do.....
53	223717		Ga. s.	Sea Bee.....	22	17	52.0	11.0	4.9	1923	Milwaukee, Wis.....
54	225638		Ga. s.	Salina II.....	17	12	35.8	16.0	5.4	1926	Greenport, N. Y.....
55	228682	M H K L	Ga. s.	Salma.....	69	54	77.4	16.0	6.9	1928	Saltsjobaden, Sweden.....
56	201644	K T N V	Ga. s.	SEMINOLE.....	174	140	107.7	21.0	7.1	1904	Mariners Harbor, N. Y.....
57	214691		Ga. s.	Seminole Queen.....	47	39	61.5	16.3	3.6	1916	St. Augustine, Fla.....
58	202594		Ga. s.	Semkall.....	19	13	44.2	10.1	4.3	1905	New Rochelle, N. Y.....
59	117058		Ga. s.	Seneca.....	16	11	35.0	12.0	5.3	1901	Newport News, Va.....
60	228643	M H W C	Ga. y.	Senlag.....	13	12	42.4	12.0	6.0	1929	Chester, Nova Scotia.....
61	224920		Ga. s.	Senora.....	34	20	60.7	16.5	8.6	1925	Wiscasset, Me.....
62	227972		Ga. y.	Senorita.....	17	11	43.0	11.0	5.0	1928	New York, N. Y.....
63	228846		Ga. y.	Senrab.....	17	12	43.5	11.2	5.0	1929	Clason Point, N. Y.....
64	223005		Ga. s.	Sequoia.....	16	14	38.9	12.5	6.5	1923	City Island, N. Y.....

1 Formerly schooner Sibyl.
 2 Formerly ga. y. Rheingold.
 3 Formerly ga. y. Illinois.
 4 Formerly ga. y. Vayu II.
 5 Formerly ga. y. Remar.
 6 Formerly ol. y. Robador.

7 Formerly ga. y. Agawa.
 8 Formerly ga. y. Heather.
 9 Formerly ga. s. Robalia II.
 10 Formerly ol. y. Queen Tyl.
 11 Formerly ga. y. Crimper.
 12 Formerly ga. y. Nirvana.
 13 Formerly ga. y. Nikkao.

Line No.	Crew	Horsepower	Name of owner	Home port	Address of owner
1	1	16	William Mann	Philadelphia, Pa.	1544 Cleveland Avenue, Wyomissing, Pa.
2	6	12	R. A. Phraner	Tampa, Fla.	Box 2506, St. Petersburg, Fla.
3	3	56	Fred Saeger	Miami, Fla.	Care Dock Master, City Dock.
4	1	25	P. P. G. Hall	Philadelphia, Pa.	1317 Spruce Street.
5	1	50	Ole Hanson	Los Angeles, Calif.	San Clemente, Calif.
6	2	125	Clarence B. Mitchell	do.	209 Alston Road, Santa Barbara, Calif.
7	2	24	A. J. Fabacher	New Orleans, La.	1839 Bordeaux Street.
8	22	720	Richard F. Howe	New York, N. Y.	22 East Forty-seventh Street.
9	4	60	James N. Gamble	Cincinnati, Ohio	Union Trust Building.
10	1	b 50	Alvin Mowers	New York, N. Y.	Edgewater, N. J.
11	1	120	J. G. Thwing	Seattle, Wash.	Seattle National Bank.
12	2	180	Dr. Edward Schnaper	New York, N. Y.	1016 Fifth Avenue.
13	1	16	Walter H. Bullock	do.	93 Remsen Street (B.).
14	6	600	Samuel M. Nicholson	Providence, R. I.	Care Nicholson File Co.
15	4	60	Charles K. Beekman	New York, N. Y.	52 William Street.
16	1	85	Alcan Hirsch	do.	271 Madison Avenue.
17	1	20	William J. Mathewson	Miami Fla.	Bellevue Avenue.
18	3	15	Thomas C. Strachan, jr	Chicago, Ill.	120 South LaSalle Street.
19	1	b 235	Clement Ehret	New York, N. Y.	White Plains, N. Y.
20	3	60	David O. Woodbury	Boston, Mass.	Hingham, Mass.
21	2	60	Phillip A. Curran	New York, N. Y.	333 Clinton Avenue (B.).
22	2	370	Edward S. Perot, jr	Washington, D. C.	2881 Woodland Drive.
23	2	200	M. B. Stegman	New York, N. Y.	Care Comber & Co., 390 Fourth Avenue.
24	5	60	Francis R. Strawbridge	Philadelphia, Pa.	801 Market Street.
25	2	600	Anna G. McClosky	New York, N. Y.	12 West Seventy-second Street.
26	1	90	Richard S. Smith	Seattle, Wash.	Eugene, Oreg.
27	2	30	Joseph F. Sturdy	Chicago, Ill.	115 East Chicago Avenue.
28	7	440	Sailing W. Baruch	New York, N. Y.	60 Beaver Street.
29	3	200	Julian C. LaVin	New Haven, Conn.	Hotel Taft.
30	1	50	Henry A. Wise Wood	New York, N. Y.	25 Madison Avenue.
31	1	b 140	John G. Davis	do.	2 Park Avenue.
32	2	b 106	J. Harrington Sichel	Los Angeles, Calif.	1620 East California Street, Pasadena, Calif.
33	4	15	John W. Bird	New York, N. Y.	31 Thomas Street.
34	2	284	Gifford Morgan	Rochester, N. Y.	Brockport, N. Y.
35	3	b 360	L. H. Brown	New York, N. Y.	71 Broadway.
36	2	70	R. H. Hellmann	San Francisco, Calif.	517 California Street.
37	2	220	Kenneth B. Noble	Hartford, Conn.	71 Scarborough Street.
38	1	37	E. C. Lang	Boston, Mass.	Melrose, Mass.
39	6	100	Murray W. Sales	Detroit, Mich.	801 Baltimore Avenue, West.
40	3	50	Lin G. Greene	Miami, Fla.	740 Biscayne Boulevard.
41	2	360	Carl W. Blossom	Cleveland, Ohio	1170 East One hundred fifty-second Street.
42	1	40	Anne L. Johnson	Philadelphia, Pa.	Beach Haven, N. J.
43	1	165	Sterry H. Childs	New York, N. Y.	Litchfield, Conn.
44	3	85	J. Thorn Willson	do.	138 East Thirty-fourth Street.
45	1	15	Edmund S. Parsons	Providence, R. I.	Warwick Neck, R. I.
46	2	90	Ruby Shuman	New York, N. Y.	New Rochelle, N. Y.
47	6	65	Cecil B. De Mille Production (Calif.)	Los Angeles, Calif.	Culver City, Calif.
48	4	100	Phillip R. Mallory	New York, N. Y.	350 Madison Avenue.
49	1	45	Harry C. Heermans	Seattle, Wash.	115 Union Avenue, Olympia, Wash.
50	2	325	Richard Reininger	New York, N. Y.	East Orange, N. J.
51	8	b 880	A. C. Burton	Houston, Tex.	Coulby Courts, Box 272.
52	3	80	J. W. Good	Philadelphia, Pa.	Green Hill Farms Hotel, Overbrook, Pa.
53	3	450	W. C. Atkinson	do.	Garden Court Apartments, Forty-seventh and Pine Streets.
54	1	38	S. Ainsworth Hird	New York, N. Y.	Passaic N. J.
55	4	560	George N. Jeppson	Boston, Mass.	Barber's Crossing, Worcester, Mass.
56	10	b 225	Seminole Boat Co. (Del.)	Miami, Fla.	1317 Biscayne Boulevard.
57	2	50	George N. Webster	New York, N. Y.	52 William Street.
58	1	20	E. A. Pynchon	do.	Fort Lauderdale, Fla.
59	1	30	Wm. H. Lucas	Philadelphia, Pa.	Front Street and Girard Avenue
60	2	30	Thomas J. Gaines	New York, N. Y.	7 Dey Street.
61	4	60	William H. Coburn	Boston, Mass.	68 Devonshire Street.
62	1	170	J. H. Senior	New York, N. Y.	26 Broadway.
63	1	140	F. H. Barnes	do.	292 Madison Avenue.
64	2	30	Donald Durant	do.	43 Exchange Place.

¹² Formerly British ol. y. Sea King.
¹³ Formerly ga. y. Lady Gay.
¹⁴ Formerly ga. y. Snook II.
¹⁵ Formerly ga. s. Lucile.
¹⁶ Formerly ga. y. Rainbow III.
¹⁷ Formerly ga. y. Centaur.
¹⁸ Formerly ga. y. Victory.

¹⁹ Formerly ga. y. (a) Patricia.
 (b) Wahoo.
²⁰ Formerly ga. y. Elsie Fenimore.
²¹ Formerly ga. y. (a) Margaret.
 (b) See-Le-Ruh.
²² Formerly ga. y. Edreina.

Line No.	Official No.	Signal letters	Rig	Name of yacht	Tonnage		Register dimensions			When built	Where built
					Gross	Net	Length	Breadth	Depth		
MOTOR YACHTS—Continued											
1	225223		Ga. s.	Sequoia	31	21	53.0	13.0	6.4	1925	Bayonne, N. J.
2	225115	MFTS	Ga. s.	Sequoia II	147	133	96.8	19.0	6.5	1925	Camden, N. J.
3	224073	MFFR	Ga. s.	Serenia	91	77	77.7	17.1	8.1	1924	do.
4	229549		Ga. y.	Se-Tag	41	33	61.5	14.0	5.5	1930	Chicago, Ill.
5	226028		Ga. s.	Seven Bells	16	9	47.8	12.1	6.4	1926	Shelbourne, Nova Scotia
6	228431	MIDP	Ol. s.	SEVEN SEAS	325	143	143.1	27.5	13.2	1912	Stockholm, Sweden
7	228321	MHJF	Ga. s.	Shadow	29	19	48.5	12.6	6.1	1929	Bayonne, N. J.
8	218327	LRQO	Ga. s.	Seyelyn	52	27	78.8	13.8	6.8	1918	Seattle, Wash.
9	228670		Ol. s.	Seymour	37	23	60.0	16.0	10.3	1920	Los Angeles, Calif.
10	220689		Ga. s.	Shadoc II	23	16	50.9	12.0	5.2	1920	New York, N. Y.
11	214010	LFWG	Ga. s.	Shadow	23	22	46.0	12.4	5.7	1916	Bristol, R. I.
12	229613		Ga. s.	Shelohn	13	12	34.4	9.5	4.8	1930	Seattle, Wash.
13	224232		Ga. s.	Shadow J	22	15	55.0	11.6	5.2	1924	Trenton, Mich.
14	225094	MFTF	Ol. s.	Shadow K	311	211	150.0	24.3	11.0	1925	New York, N. Y.
15	205313	LBDN	Ga. s.	Shark	30	24	74.2	12.4	7.2	1909	Osterville, Mass.
16	205546		Ga. s.	Shark	18	15	52.4	10.8	5.0	1911	Salisbury, Md.
17	210762		Ga. s.	Shark III	23	21	52.3	12.0	5.8	1912	Greenwich, Conn.
18	213851		Ga. s.	Shawnee	43	31	63.4	17.4	9.1	1916	Boston, Mass.
19	228100		Ga. s.	Shearn	20	17	44.6	10.7	5.2	1926	Port Clinton, Ohio
20	228487	MHNL	Ga. s.	Shearwater	34	27	59.0	16.5	8.8	1929	East Boothbay, Me.
21	229439		Ga. s.	Shellback	25	21	53.0	15.4	6.1	1930	Bayhead, N. J.
22	219827		Ga. s.	Shelter	22	19	54.6	12.0	3.5	1919	Atlantic City, N. J.
23	226734		Ga. s.	Shelter	69	61	62.2	17.1	6.4	1927	West Haven, Conn.
24	222828		Ga. s.	Shema II	37	28	56.1	14.0	3.6	1921	Salisbury, Md.
25	228618		Ol. s.	Shiawasse II	45	35	59.5	13.6	5.3	1929	Chicago, Ill.
26	226618		Ga. s.	Shiba	13	12	37.9	11.5	4.0	1927	Seattle, Wash.
27	204259		Ga. s.	Shimmo	30	24	53.8	15.5	8.5	1907	East Boothbay, Me.
28	229719		Ga. s.	Shirean	27	21	45.5	13.1	5.7	1930	Bayhead, N. J.
29	210497		Ga. s.	Shirley I	23	19	52.1	12.8	5.6	1912	Nyack, N. Y.
30	228883		Ga. s.	Shoal Glider	34	23	52.9	13.6	5.3	1929	Salisbury, Md.
31	209077		Ga. s.	Shokoquon	30	26	50.0	10.0	6.0	1911	Muskegon, Mich.
32	224020		Ga. s.	Shooting Star	47	32	68.0	13.6	6.3	1924	Hemelingen, Germany
33	228093		Ol. s.	Show Boat	85	69	67.7	18.0	7.6	1926	Keyport, N. J.
34	229738		Ga. s.	Show Boat	18	15	44.8	10.7	5.1	1930	Port Clinton, Ohio
35	220670		Ga. s.	Shrew	53	36	75.0	13.4	6.7	1920	New York, N. Y.
36	203076		Ga. s.	Shur	23	23	58.0	12.6	5.2	1905	Lynn, Mass.
37	227383		Ga. s.	Shuttle	42	20	67.1	13.0	5.7	1926	Bristol, R. I.
38	226410		Ga. s.	Shy Ann	25	17	47.5	11.5	5.2	1926	Vegesack, Germany
39	224972		Ga. s.	Slah	9	7	30.3	8.7	3.9	1921	Port Madison, Wash.
40	227731		Ga. s.	Slah II	9	7	30.8	9.3	3.7	1917	Bremerton, Wash.
41	211638	LDGJ	Ol. s.	Slala	726	407	206.5	27.0	17.1	1913	Wilmington, Del.
42	229600		Ga. s.	Sib-Bil	20	13	43.5	11.2	5.0	1930	Clason Point, N. Y.
43	225735	MGDK	Ol. s.	SIELE	183	124	113.4	20.6	9.6	1926	Wilmington, Del.
44	93241		Ga. s.	Siesta	44	30	67.1	15.0	3.3	1900	Croton, N. Y.
45	117268	KQBH	Ga. s.	Siesta	32	32	57.7	15.1	8.4	1900	New Bedford, Mass.
46	202230	KTWN	Ga. s.	Siesta	31	26	76.8	11.7	5.1	1905	New York, N. Y.
47	207573	LBNK	Ga. s.	Siesta	56	32	70.1	15.2	6.1	1910	Boston, Mass.
48	218748	LSEK	Ga. s.	Siesta	132	114	89.6	19.5	8.0	1919	Holly Hill, Fla.
49	116034	LDJK	Ga. s.	Signal	18	14	37.7	13.0	6.2	1963	Piermont, N. Y.
50	225432		Ga. s.	Signal II	20	14	46.0	12.0	5.8	1926	New York, N. Y.
51	226386		Ga. s.	Silver Heels III	70	48	74.0	15.1	7.5	1927	do.
52	205235		Ga. s.	Silver King	25	22	50.0	12.0	3.4	1907	Oshkosh, Wis.
53	222650		Ga. s.	Silver King	80	62	72.8	17.3	6.5	1923	New York, N. Y.
54	225383		Ga. s.	Silver King	36	24	59.6	12.7	6.5	1925	Seattle, Wash.
55	225973	MGHC	Ga. s.	Silver Moon	46	30	68.2	14.4	5.5	1926	Salisbury, Md.
56	229497	MHRV	Ga. s.	Silver Moon II	153	104	92.0	20.0	9.3	1930	Camden, N. J.
57	223055		Ga. s.	Silver Spray	27	13	50.4	12.6	5.3	1923	Quincy, Mass.
58	224627		Ga. s.	Silvia	33	22	61.5	12.5	5.1	1925	Watervliet, N. Y.
59	226466		Ol. s.	Simba	42	26	55.7	15.6	9.1	1927	Houghton, Wash.
60	226059	MGHT	Ga. s.	Simbro	117	79	80.5	18.1	9.5	1926	New York, N. Y.
61	116901	KPGL	Ga. s.	Simtar	30	27	55.2	15.0	7.9	1899	South Boston, Mass.
62	207912		Ga. s.	Simple Life	27	15	45.8	16.5	3.4	1910	Jacksonville, Fla.
63	215432	LEQC	Ga. s.	Sinaloa	64	37	85.2	20.4	9.2	1917	East Boothbay, Me.
64	210153		Ga. s.	Sinbad	18	12	45.6	10.6	4.6	1911	Detroit, Mich.
65	212101		Ga. s.	Sinbad	54	37	83.5	14.5	6.9	1914	New York, N. Y.

1 Formerly ga. y. Bertha.

2 Formerly ga. y. Sequoia.

3 Formerly Swedish shp. Abraham Rydberg.

4 Formerly ga. y. (a) Kahkin V.
(b) Samarkand.

5 Formerly ga. y. Sueja.

6 Formerly ga. y. Mimi B.

7 Formerly ga. y. Ildico.

8 Formerly ga. y. Dohema, Jr.

9 Formerly ga. y. Marie J.

10 Formerly ga. y. (a) Bagheera.

(b) Ailon.

11 Formerly ga. s. Monito II.

12 Formerly ga. y. Ibel.

13 Formerly ga. y. Shokokn.

14 Formerly ga. y. (a) Lapwing.

(b) Peacock.

Line No.	Crew	Horsepower	Name of owner	Home port	Address of owner
1	3	80	Ferman Motor Car Co.	Tampa Fla.	407 Jackson Street.
2	9	400	William E. Dunning, jr.	Houston, Tex.	1511 Hillcrest Avenue, Fort Worth, Tex.
3	7	230	P. J. Morgan	Cleveland, Ohio.	Care Morgan Litho. Co.
4	2	350	Morris W. Gates	Cincinnati, Ohio.	415 Fourth National Bank Building.
5	2	30	Thomas F. Cooke	New Haven, Conn.	Bradford, Conn.
6	22	360	Inglis M. Uppercu	New York, N. Y.	1015 Fifth Avenue.
7	2	250	James O. Ayer	do.	2 West Sixty-seventh Street.
8	4	b350	Paul F. Johnson	Los Angeles, Calif.	3100 Maiden Lane, Atladena, Calif.
9	5	b50	Lee B. Milbank	do.	621 South Hope Street.
10	2	50	A. A. Bennett	Chicago, Ill.	7345 South Shore Drive.
11	2	40	Isaac B. Merriman	Providence, R. I.	Nayatt Point, Barrington, R. I.
12	1	85	John T. Harrison	Seattle, Wash.	2626 Eleventh Avenue north.
13	3	400	S. L. Slover	Norfolk, Va.	630 Fairfax Avenue.
14	8	b1,000	Peninsular Terminal Co. (Fla.)	Miami, Fla.	Lincoln Road.
15	1	80	Morgan Barney	Bridgesport, Conn.	Greenwich, Conn.
16	2	40	Horace Greeley Eastburn	Wilmington, Del.	1708 Broome Street.
17	2	75	H. L. Callison	Miami, Fla.	534 West Thirtieth Street.
18	2	22	Mark E. Fontana	San Francisco, Calif.	2 Pine Street.
19	1	200	W. L. Moody, jr.	Galveston, Tex.	American Insurance Building.
20	2	b100	Charles E. Dunlap	New York, N. Y.	1 Broadway.
21	2	40	Edward Crabbe	Philadelphia, Pa.	Toms River, N. J.
22	3	30	Fred R. Patzowsky	do.	Ventnor, N. J.
23	3	b130	Clinton Barnum Seeley	Bridgeport, Conn.	Ingleside Place.
24	1	37	Swan Hartwell	Tampa, Fla.	Boca Grande, Fla.
25	2	150	C. P. Bentley	Miami, Fla.	Star Island, Miami Beach, Fla.
26	1	90	Samuel Anderson	Seattle, Wash.	Peoples Bank Building.
27	2	100	Harold T. White	New York, N. Y.	Bedford Hills, N. Y.
28	2	65	Harry L. Colger	do.	Bayhead, N. J.
29	3	48	Orange State Security (Fla.)	Jacksonville, Fla.	Harvey Building, West Palm Beach, Fla.
30	1	280	A. Harcourt Black	New York, N. Y.	784 Park Avenue.
31	2	40	Gustav Anderson	Chicago, Ill.	729 Aldine Avenue.
32	5	300	Anne S. Larzelere	Philadelphia, Pa.	Overbrook, Pa.
33	5	150	Jerome D. Kern	New York, N. Y.	Bronxville, N. Y.
34	3	200	Walter H. Moreton (Mass.)	Boston, Mass.	1045 Commonwealth Avenue.
35	6	400	A. M. Anderson	New York, N. Y.	23 Wall Street.
36	2	40	Fred J. Tarrant	Rochester, N. Y.	837 Main Street.
37	4	600	Junius S. Morgan, jr.	New York, N. Y.	22 Wall Street.
38	1	68	Walter D. Ebinger	do.	2290 Bedford Avenue (B).
39	1	20	D. V. S. Hill	Seattle, Wash.	2318 North Forty-fourth Street.
40	1	b90	do.	do.	do.
41	34	b1,500	A. N. Andrews Investment Corporation (Del.)	New York, N. Y.	17 East Forty-fifth Street.
42	2	140	W. H. Snyder	Rochester, N. Y.	Elmira, N. Y.
43	12	b600	John H. French	Detroit, Mich.	5 West Larned Street.
44	3	80	Marist Bros.	Burlington, Vt.	Isle La Motte, Vt.
45	1	27	P. F. Malechy	Chicago, Ill.	1402 South Parkside Avenue.
46	2	25	Charles T. Lark	New York, N. Y.	Hackensack, N. J.
47	3	b350	C. E. Wheeler	Los Angeles, Calif.	3173 Wilshire Boulevard.
48	1	b100	Laura H. White	Philadelphia, Pa.	Marlborough-Blenheim Hotel, Atlantic City, N. J.
49	2	28	Wm. W. Varney	Baltimore, Md.	6017 Ballona Road.
50	2	300	A. F. Mills	New York, N. Y.	Oyster Bay, N. Y.
51	4	200	A. A. Schantz	Detroit, Mich.	Foot Wayne Street.
52	2	60	Harry K. White	Tampa, Fla.	6204 River Terrace.
53	5	80	Samuel L. Fuller	New York, N. Y.	14 Wall Street.
54	2	200	Lloyd K. Hillman	Los Angeles, Calif.	507 South Flower Street.
55	3	300	Caleb F. Fox, jr.	Philadelphia, Pa.	Commercial Trust Building.
56	7	400	John E. Zimmermann	do.	112 North Broad Street.
57	2	80	F. H. McCormick-Goodhart	Washington, D. C.	Hyattsville, Md.
58	2	300	Robert G. Campbell	Oswego, N. Y.	Utica, N. Y.
59	6	55	Stewart Edward White	Seattle, Wash.	Burlingame, Calif.
60	3	200	Gifford K. Simonds	Boston, Mass.	89 Broad Street.
61	4	20	James R. Hodder	do.	586 Tremont Building.
62	2	40	Frederick E. Smith	Miami, Fla.	St. Augustine, Fla.
63	4	b75	L. E. Hanchett	San Francisco, Calif.	Kohl Building.
64	1	70	W. J. Tappan	Toledo, Ohio	Mansfield, Ohio.
65	4	130	Edward Blade	New York, N. Y.	Port Washington, N. Y.

¹⁴ Formerly ga. y. {s. Klabanee.
 {b Coleman.
¹⁵ Formerly ga. y. Friendship V.
 {s Stalla.
¹⁷ Formerly st. y. {b Navy Stalla.
¹⁸ Formerly ga. s. Marie.
¹⁹ Formerly ga. y. Augusta II.
 {s Mabelle.
²⁰ Formerly ga. s. {b Carrie.

²¹ Formerly ga. s. {s Floretta.
 {b Poppy-Mumsey.
²² Formerly ga. s. Riposo.
²³ Formerly ga. y. Maya.
²⁴ Formerly ga. y. Marcedes.
²⁵ Formerly ga. y. {s Elsie 2d.
 {b Haida.
²⁶ Formerly ga. y. Drusilla.

Line No.	Official No.	Signal letters	Rig	Name of yacht	Tonnage		Register dimensions			When built	Where built
					Gross	Net	Length	Breadth	Depth		
MOTOR YACHTS—Continued											
1	225301		Ga. s.	Sindbad	11	9	35.3	11.2	6.0	1926	Tacoma, Wash.
2	210330		Ga. s.	Sinbad III.	19	16	50.0	11.1	5.0	1912	Boston, Mass.
3	229577		Ga. s.	Sinbad VI.	19	15	42.7	11.0	4.7	1930	Onset, Mass.
4	229047		Ga. s.	Sinbar	21	19	44.8	10.7	5.1	1929	Port Clinton, Ohio.
5	229311	MHQF	Ol. s.	Sirene	60	40	85.3	13.7	6.3	1930	Salisbury, Md.
6	206049		Ga. s.	Sirion	21	21	51.2	13.4	7.7	1909	Marblehead, Mass.
7	228361		Ga. s.	Sirocco	17	12	43.5	11.2	5.0	1929	Clason Point, N. Y.
8	229502		Ol. s.	Sisbro II.	27	24	46.0	11.6	6.2	1930	Keyport, N. J.
9	227706	MGVR	Ga. s.	Siva	71	48	85.0	15.5	7.9	1928	Lynn, Mass.
10	208355		Ga. s.	Siwash	19	19	40.7	11.4	4.9	1911	Terminal Island, Calif.
11	220833		Ga. s.	Skal	16	14	43.0	12.4	6.1	1930	Fairhaven, Mass.
12	230669		Ga. s.	Skedaddle	18	5	57.8	10.0	4.8	1917	Greenport, N. Y.
13	229657		Ga. s.	Skeeter	71	61	74.0	15.9	6.5	1930	St. Paul, Minn.
14	228857		Ga. s.	Skeeter	21	21	44.7	10.9	5.6	1926	Stockton, Calif.
15	204420	KWGM	Ga. s.	Skidbladnir	78	55	90.0	15.8	6.0	1907	Wilmington, Calif.
16	228740		Ga. s.	Skipper III.	12	11	32.7	9.2	4.2	1929	Seattle, Wash.
17	227626	MGVD	Ga. s.	Skunk	17	11	53.1	11.2	4.1	1928	Stamford, Conn.
18	222083	MDNR	Ga. s.	Skylark	89	45	104.3	14.9	8.3	1917	Annapolis, Md.
19	221963	MDLF	Ga. s.	Skylark III.	85	58	94.0	15.5	9.0	1922	Bristol, R. I.
20	225527		Ga. s.	Slo and Ery	24	20	34.8	14.5	4.2	1926	Miami, Fla.
21	222312		Ga. s.	Slow Boat	35	31	46.5	14.8	5.6	1922	Keyport, N. J.
22	224639		Ga. s.	Smiles	30	21	53.0	13.0	6.4	1925	Bayonne, N. J.
23	229902		Ol. s.	Snarleyow	39	26	52.5	15.1	7.1	1930	Osterville, Mass.
24	228062		Ga. s.	Snook	17	15	40.0	11.4	5.2	1928	City Island, N. Y.
25	223632		Ga. s.	Snug	22	17	52.0	11.0	4.9	1924	Milwaukee, Wis.
26	228727		Ga. s.	Soan-Ge-Taha	30	24	51.8	12.0	5.9	1929	Wilmington, Del.
27	228529	MHJG	Ol. s.	Sobre Los Olas	127	86	83.0	21.4	9.2	1929	Los Angeles, Calif.
28	227204		Ga. s.	Solana	97	66	77.7	16.0	9.3	1928	New York, N. Y.
29	228376		Ol. s.	Solana	149	101	102.7	18.5	8.5	1929	do
30	227561		Ga. s.	Solitaire	26	17	47.9	11.9	5.5	1928	Quincy, Mass.
31	228367	MHFW	Ga. s.	Sonny	20	13	40.2	11.5	5.7	1929	Bayonne, N. J.
32	228798		Ga. s.	Sonny III.	21	14	46.0	11.2	5.1	1929	Clason Point, N. Y.
33	225219		Ga. s.	Sonny Gil	18	15	38.3	10.9	5.0	1925	Fairton, N. J.
34	219325	LVBD	Ga. s.	Sonora	61	58	57.3	16.0	6.6	1919	Holly Hill, Fla.
35	229094		Ga. s.	Sonae	33	26	52.9	13.6	5.4	1929	Salisbury, Md.
36	222241		Ga. s.	Sophie	20	13	45.5	11.8	6.2	1922	New Rochelle, N. Y.
37	226807		Ga. s.	Sophie	18	12	46.7	12.4	4.3	1929	Oxford, Md.
38	227673		Ga. s.	Souris	21	14	43.3	10.1	5.8	1928	Keyport, N. J.
39	228611		Ga. s.	Souris	17	12	42.0	11.3	5.7	1929	do
40	209519	LCHD	Ol. s.	Southern Breeze	93	63	91.8	17.0	8.0	1912	Baltimore, Md.
41	221468		Ga. s.	Southland	25	20	53.9	9.3	4.0	1921	Apalachicola, Fla.
42	220809	MBVK	Ga. s.	South Wind	26	18	42.3	13.2	5.1	1920	Keyport, N. J.
43	215582		Ga. s.	Sovereign	10	7	40.0	9.9	4.3	1911	Port Clinton, Ohio
44	116759	KNBG	Ga. s.	Spalpeen	29	26	66.0	12.5	8.1	1897	Bristol, R. I.
45	210416		Ga. s.	Spark	19	15	46.0	11.9	5.4	1912	Huntington, N. Y.
46	226398		Ga. s.	Speed	23	15	47.8	12.0	5.6	1926	Olympia, Wash.
47	227765		Ga. s.	Speedalong II.	27	18	53.7	11.0	6.2	1928	New York, N. Y.
48	215144		Ga. s.	Speejar	17	12	48.1	10.0	4.8	1917	Boston, Mass.
49	226922	MGQC	Ol. s.	Sphinx	56	48	71.0	19.1	10.8	1927	Salisbury, Md.
50	227905		Ga. s.	Sphinx II.	19	13	39.8	11.2	5.6	1913	Boston, Mass.
51	223797	MFLS	Ga. s.	Sphinx	111	76	79.3	17.0	9.5	1924	New York, N. Y.
52	214929		Ga. s.	Spikes	54	36	69.2	16.1	6.7	1917	Port Clinton, Ohio.
53	227676		Ga. s.	Spinaway	29	19	48.5	12.6	6.1	1928	Bayonne, N. J.
54	225552	MQCB	Ga. s.	Spindle	36	24	65.8	12.4	5.8	1926	Boston, Mass.
55	204549		Ga. s.	Spindrift	31	26	55.6	14.5	9.1	1907	San Diego, Calif.
56	225868	MGFD	Ga. s.	Spindrift	47	32	68.7	14.9	5.9	1926	Stamford, Conn.
57	226545		Ga. s.	Spindrift	16	14	43.1	12.8	6.9	1927	East Boothbay, Me.
58	226054	MGHR	Ga. s.	Spindrift	73	58	78.3	14.5	6.5	1926	New York, N. Y.
59	227626		Ga. s.	Spindrift	17	14	47.2	12.4	7.3	1928	Wiscasset, Me.
60	229185	MHPJ	Ol. s.	Spindrift	100	68	90.2	18.7	7.4	1929	Stamford, Conn.
61	229737	MHTP	Ga. s.	Spindrift	38	31	54.9	13.0	6.2	1930	Bayonne, N. J.
62	229922	MJBG	Ga. s.	Spindrift II.	23	16	42.7	11.6	5.4	1930	do
63	218399		Ga. s.	Spit-fire	21	14	59.0	11.9	5.1	1911	Greenville, Me.
64	222004	MDNK	Ga. s.	Spritzer	181	123	90.0	20.0	11.5	1922	Neponset, Mass.
65	202396		Ga. s.	Spray	21	14	49.2	10.6	5.1	1905	Taunton, Mass.
66	221082		Ga. s.	Spray	17	11	39.1	12.7	5.1	1921	Fairhaven, Mass.
67	223108		Ga. s.	Spray	18	12	45.2	10.5	5.3	1923	New York, N. Y.
68	206642		Ga. s.	Spray II.	41	37	57.0	12.6	6.0	1911	do

¹ Formerly ga. y. St. Louis III.
² Formerly ga. y. Sylvia III.
³ Formerly ga. y. Domino.
⁴ Formerly ga. y.
 a Shirley.
 b Ahnaki.
 c Bo.

⁵ Formerly ga. y. (a Burdna III.
 b Tech Jr.
⁶ Formerly ga. y. Harbinger.
⁷ Formerly ga. y. Cythera.
⁸ Formerly ga. y. North Wind.
⁹ Formerly U. S. Navy No. 1628.

Line No.	Crew	Horsepower	Name of owner	Home port	Address of owner
1	1	20	W. R. Hedley	Seattle, Wash.	1519 Third Avenue.
2	1	40	John H. Cone	Miami, Fla.	28 South O Street, Lake Worth, Fla.
3	3	100	Gardner B. Williams	Boston, Mass.	481 Summer Street.
4	2	150	E. N. Belcher	Miami, Fla.	1217 Blacayne Boulevard.
5	5	600	John Jacobs	Philadelphia, Pa.	260 South Broad Street.
6	1	18	Frederick A. Dewey	New York, N. Y.	50 Broadway.
7	1	230	B. B. Jennings	do.	Glen Head, Long Island, N. Y.
8	2	150	Frederic P. Humphreys (N. Y.)	Erie, Pa.	New York, N. Y.
9	6	400	Donald F. Tripp	New York, N. Y.	60 Broadway.
10	1	20	Howard W. Wright	Los Angeles, Calif.	Pasadena, Calif.
11	2	60	Hobart Ford	New York, N. Y.	Rye, N. Y.
12	3	750	Pioneer Home Builders (Calif.)	do.	Walter Story Building.
13	2	360	J. H. Kahler	Minneapolis, Minn.	Rochester, Minn.
14	1	100	Maurice A. Gale	San Francisco, Calif.	38 Sansome Street.
15	6	300	Frank A. Garbutt	Los Angeles, Calif.	712 Pantages Building.
16	1	72	E. V. Nelson	Seattle, Wash.	R. F. D. No. 7, Box 881.
17	2	400	Philip L. Smith	Rockland, Me.	Tenants Harbor, Me.
18	2	110	J. K. Edlin	Chicago, Ill.	134 North La Salle Street.
19	5	250	Charles P. Boyd	Philadelphia, Pa.	128 Chestnut Street.
20	2	28	Avis S. Rawle	Miami, Fla.	1252 S. W. Seventh Street.
21	3	150	D. Stewart Tuttle	New York, N. Y.	532 Lexington Avenue.
22	1	80	Tully C. Estee	do.	203 Summitt Avenue, Mount Vernon, N. Y.
23	4	150	Alexander Smith	New Bedford, Mass.	Chicago, Ill.
24	1	60	B. V. Norton	New York, N. Y.	Pelham Manor, N. Y.
25	3	370	Arthur Bloch	Philadelphia, Pa.	Bellevue-Stratford Hotel.
26	2	175	J. R. Buchanan	Washington, D. C.	Warrenton, Va.
27	7	b 240	John B. Miller	Los Angeles, Calif.	Southern California Mission Building.
28	4	200	Frank D. Coster	Bridgeport, Conn.	160 Mill Plain Road, Fairfield, Conn.
29	7	600	W. C. Robinson	Pittsburgh, Pa.	1110 Fulton Building.
30	2	300	Russell Bonynge	Boston, Mass.	617 Columbia Road, Dorchester, Mass.
31	1	125	R. W. P. Barnes	New York, N. Y.	Booth Avenue, Englewood, N. J.
32	2	b 140	Albert D. Phelps	do.	Bronx, N. Y.
33	1	65	Gilbert L. Smith	Philadelphia, Pa.	25 South Chalfonte Avenue, Atlantic City, N. J.
34	3	60	F. A. Harrod	Miami, Fla.	1144 Northwest Twenty-ninth Terrace.
35	6	300	J. Benedict Roache	New York, N. Y.	New Suffolk, L. I., N. Y.
36	2	87	Henry M. Hubbell	do.	New Rochelle, N. Y.
37	1	90	Henry Tucker	Baltimore, Md.	Bellevue, Md.
38	2	290	Frederick W. Herrmann	New York, N. Y.	Guttenberg, N. J.
39	2	290	Frederic P. Humphreys (N. J.)	do.	230 Park Avenue.
40	8	500	L. A. Layne	Houston, Tex.	1528 Kirby Drive.
41	2	25	Henry T. Diehl	Apalachicola, Fla.	Tallahassee, Fla.
42	2	60	Gertrude Dressing	New York, N. Y.	Harrison, N. Y.
43	1	50	Leslie Griffin	San Francisco, Calif.	1051 Valencia Street.
44	2	45	H. O. Stratton	Boston, Mass.	Malden, Mass.
45	1	40	Charles Werner	New York, N. Y.	1360 Grant Avenue, Bronx.
46	1	105	Joe B. Speckart	Tacoma, Wash.	Olympia, Wash.
47	4	300	S. F. Rothschild	New York, N. Y.	422 Fulton Street (B).
48	2	180	A. C. Downey	Detroit, Mich.	950 Atkinson Avenue.
49	5	40	Alexander Sellers	Philadelphia, Pa.	1000 Hamilton Street.
50	1	50	Howard L. Rich	Boston, Mass.	419 Atlantic Avenue.
51	7	180	W. R. Seigle	New York, N. Y.	Madison Avenue and Forty-first Street.
52	2	120	A. W. McLellan	New Orleans, La.	22 Audubon Place.
53	1	200	Henry W. Howe	New York, N. Y.	Bedford Hills, N. Y.
54	4	450	Henry E. K. Ruppel	Salem, Mass.	66 Willow Street, Quincy, Mass.
55	2	30	Rufus P. Spalding	Los Angeles, Calif.	South Pasadena, Calif.
56	4	400	Carl K. Bacon	Boston, Mass.	248 Summer Street.
57	1	25	Orrin G. Wood	do.	15 State Street.
58	7	1,100	W. A. Harriman	New York, N. Y.	26 Broadway.
59	2	30	Charles Higginson	Boston, Mass.	Cohasset, Mass.
60	4	300	Donald Parson	New York, N. Y.	Roosevelt Hotel.
61	2	260	F. G. O. Lyon	do.	Oyster Bay, N. Y.
62	1	350	Harold R. Medina	do.	14 East Seventy-fifth Street.
63	2	125	James H. Rand	Buffalo, N. Y.	
64	8	250	James H. Rand 3d	New York, N. Y.	Graybar Building, Lexington Avenue and Forty-fourth Street.
65	2	75	Oscar H. Robey	Washington, D. C.	2944 Morrison Street NW.
66	1	30	Adolph G. Sutor	New Bedford, Mass.	
67	3	180	G. W. Forsberg	Washington, D. C.	Eighth and Water Streets SW.
68	1	100	A. E. Bannister	Duluth, Minn.	3300 London Road.

^a Formerly ga. y. Shink.
^b Formerly ga. y. ^a Topaz.
^c Formerly ga. y. ^b Manana.
^d Formerly ga. y. ^a Rachel.
^e Formerly ga. y. ^b Mary Belle.
^f Formerly ga. y. Yankee Girl.

^g Formerly ga. y. Lone Star.
^h Formerly ga. y. Kin-Nab-Bah.
ⁱ Formerly ga. y. ^a Caritas.
^j Formerly ga. y. ^b Merdonia.
^k Formerly ga. y. Helen III.

Line No.	Official No.	Signal letters	Rlg	Name of yacht	Tonnage		Register dimensions			When built	Where built
					Gross	Net	Length	Breadth	Depth		
MOTOR YACHTS—Continued											
1	221553		Ga. s.	Spray III.....	68	33	67.0	16.0	8.5	1921	Trenton, Mich.
2	227008		Ga. s.	Spunky.....	23	20	43.5	11.7	5.7	1913	Washington, D. C.
3	213976	LFVN	Ga. s.	Squaw.....	22	21	51.0	14.4	8.6	1916	Bristol, R. I.
4	218172		Ga. s.	Squidgulum II.....	16	11	51.9	11.2	5.1	1917	New York, N. Y.
5	211503	LDCV	Ga. s.	Squire.....	34	27	59.9	15.0	6.5	1913	Atlantic City, N. J.
6	209314		Ga. s.	Stalwart.....	43	36	68.6	14.5	6.2	1911	Nyack, N. Y.
7	220705		Ga. s.	Standard.....	28	21	49.7	13.0	6.5	1920	Brooklyn, N. Y.
8	227922		Ga. s.	Stanley.....	15	12	37.1	9.6	4.8	1928	Tacoma, Wash.
9	229707		Ga. s.	Stardust.....	24	16	48.0	11.8	5.0	1930	Wrangell, Alaska
10	213614	LFNW	Ga. s.	Starland.....	44	39	74.0	18.4	6.6	1915	Salisbury, Md.
11	228704	MHKP	Ga. s.	Starlight.....	17	12	43.5	11.2	5.0	1929	Clason Point, N. Y.
12	223969	MFPG	Ga. s.	Starling.....	17	14	44.8	10.8	5.2	1924	Braintree, Mass.
13	225809	MGHW	Ol. s.	STARLING.....	166	121	111.1	26.0	12.5	1926	East Boothbay, Me.
14	225827		Ga. s.	Starling.....	54	32	75.4	13.8	7.0	1926	Orillia, Ont., Canada
15	222815	MFBQ	Ga. s.	Stella.....	32	22	55.8	15.8	9.2	1923	Boston, Mass.
16	227178		Ga. s.	Stella Maris.....	59	32	55.2	14.4	6.3	1928	Dockett, Wash.
17	227783		Ga. s.	Stella Polaris.....	29	19	48.5	12.6	6.1	1928	Bayonne, N. J.
18	229093	MHNW	Ol. s.	Stella Polaris.....	48	38	66.0	14.1	5.6	1929	Chicago, Ill.
19	206422		Ga. s.	Sterling.....	8	5	36.1	9.2	3.4	1909	Clinton, Wash.
20	215719		Ga. s.	Strad II.....	38	35	55.4	12.0	6.2	1917	Benton Harbor, Mich.
21	222688	MDVC	Ol. s.	Stranger.....	90	61	104.5	14.8	8.5	1918	Mare Island, Calif.
22	211496		Ga. s.	Strangeways.....	46	31	62.2	14.3	6.4	1913	Port Clinton, Ohio
23	216151	LKMG	Ga. s.	Student Prince.....	41	36	62.8	12.1	5.1	1911	North Tonawanda, N. Y.
24	223136		Ga. s.	Stumble Inn 2.....	79	64	104.3	14.9	8.3	1917	Jacksonville, Fla.
25	229664	MHTC	Ol. s.	Sturdy.....	12	5	34.8	11.0	6.6	1930	Memphis, Tenn.
26	228413		Ga. s.	Stymie.....	30	24	51.8	12.0	5.9	1929	Wilmington, Del.
27	221290		Ga. s.	Sucia.....	10	8	32.4	9.2	3.8	1918	Port Crescent, Wash.
28	225486	MGBT	Ol. s.	Sueja III.....	179	121	108.1	19.0	11.1	1926	Winslow, Wash.
29	211909	LDJG	Ga. s.	Sueno.....	57	52	66.5	16.2	3.1	1913	Miami, Fla.
30	224566		Ga. s.	Suez.....	23	17	49.8	13.5	7.8	1925	Wiscasset, Me.
31	225760		Ga. s.	Suhara.....	19	13	47.0	11.6	5.2	1926	Bayonne, N. J.
32	225658	MGFV	Ol. s.	SUMAR.....	499	319	149.2	26.1	16.2	1926	Brooklyn, N. Y.
33	222099		Ga. s.	Sunbeam.....	22	8	51.2	13.5	7.7	1922	Boothbay Harbor, Me.
34	224933		Ga. s.	Sunbeam.....	20	14	50.5	12.0	7.5	1925	Bath, Me.
35	226058		Ol. s.	Sunbeam.....	69	37	76.8	16.7	7.4	1926	Damariscotta, Me.
36	226637		Ga. s.	Sunbeam.....	11	9	33.9	12.0	6.1	1927	Tacoma, Wash.
37	212047		Ga. s.	Sundart II.....	16	11	45.4	10.9	5.5	1914	New York, N. Y.
38	218800		Ga. s.	Sup Dial.....	29	15	53.6	13.8	6.2	1919	Chicago, Ill.
39	222304	MDRO	Ga. s.	Sundown.....	30	18	51.7	12.3	5.4	1922	Bayonne, N. J.
40	218604	LSDJ	Ga. s.	Sunflower.....	62	42	68.8	17.0	7.5	1919	Bristol, R. I.
41	226428	MGLB	Ga. s.	Sunny Boy.....	52	40	65.6	14.0	6.0	1927	Quincy, Mass.
42	203093		Ga. s.	Sunrise.....	18	17	40.8	10.0	4.9	1908	Boston, Mass.
43	117051		Ga. s.	Sunshine.....	41	34	52.9	20.2	7.4	1901	East Boothbay, Me.
44	214480		Ga. s.	Sunshine.....	20	19	39.0	13.2	6.4	1899	Manitowoc, Wis.
45	214934	LGWH	Ga. s.	Sunshine.....	64	55	65.9	16.4	7.6	1917	Brooklyn, N. Y.
46	221028		Ga. s.	Sunshine.....	20	13	50.4	10.7	4.1	1920	Milwaukee, Wis.
47	226033		Ga. s.	Sunshine.....	56	23	62.7	14.8	6.9	1926	Erie, Pa.
48	227534		Ga. s.	Sunshine II.....	67	45	72.7	14.1	7.5	1928	New York, N. Y.
49	229407		Ol. s.	Sunshine III.....	131	89	95.5	19.5	9.8	1930do.....
50	221786		Ga. s.	Sunswyck III.....	52	35	73.8	14.0	6.6	1921do.....
51	211777		Ga. s.	Super X.....	23	18	49.0	12.4	5.5	1913	Alton, Ill.
52	222690	MDVW	Ga. s.	Surcasse.....	79	54	104.3	14.9	8.3	1917	Brooklyn, N. Y.
53	116504		Ga. s.	Surprise.....	17	13	36.0	12.9	3.4	1892	Morgan City, La.
54	116785		Ga. s.	Surprise.....	13	12	36.1	13.0	4.7	1897	New Rochelle, N. Y.
55	228453		Ga. s.	Surprise.....	17	15	47.7	12.4	7.3	1929	Boothbay Harbor, Me.
56	228303		Ga. s.	Susan II.....	21	19	44.8	10.7	5.1	1929	Fort Clinton, Ohio
57	227682		Ga. s.	Susan F.....	20	13	40.2	11.5	5.7	1928	Bayonne, N. J.
58	227544	MGTL	Ga. s.	Susannah.....	55	38	72.6	14.7	6.6	1928	Quincy, Mass.
59	227852		Ol. s.	Susanne.....	18	12	46.3	13.0	6.9	1928	Huntington, N. Y.
60	226838		Ga. s.	Susie.....	10	9	35.4	9.1	4.7	1927	Seattle, Wash.

1 Formerly ga. y. Ruby III.
 2 Formerly ga. y. ^a Surpass. ^b Pilgrim.
 3 Formerly ga. y. ^a Gladiola. ^b Milben. ^c Dawn.
 4 Formerly ga. y. Starling.
 5 Formerly ga. y. Ravel.
 6 Formerly ol. y. Phantom III.
 7 Formerly ^a Ga. s. Morling Star. ^b Ga. y. Silverheels.

a U. S. Navy S. C. No. 279.
 b U. S. Q. C. V 8.
 c Ga. y. Ekwood.
 a Niagara.
 b Teucer.
 c Sylvia II.
 a Apache.
 b Latona.
 c Corsair.
 10 Formerly ga. y. ^a Apache. ^b Latona.
 11 Formerly U. S. Navy S. C. 208.

Line No.	Crew	Horsepower	Name of owner	Home port	Address of owner
1	2	125	Henry B. Joy	Detroit, Mich.	Grosse Pointe, Mich.
2	1	40	Louis N. Robinson	Philadelphia, Pa.	411 College Avenue, Swarthmore, Pa.
3	1	40	Frederick B. Kellogg	Rockland, Me.	Dark Harbor, Me.
4	1	125	J. Walter Kopke	New York, N. Y.	273 Park Place (B.).
5	4	70	W. Gwynn Gardiner, jr.	Washington, D. C.	2939 Newark Street NW.
6	2	60	Max Tradellus	New York, N. Y.	Hotel Pennsylvania.
7	2	50	Ivar May	do.	Fort Wadsworth, N. Y.
8	1	18	Ralph Magnusen	Tacoma, Wash.	509 South Fifth Street.
9	1	360	Birdella M. Ball	Wrangell, Alaska	Downey, Calif.
10	3	50	Charles S. Gerth	New Orleans, La.	4 Blanc Place.
11	1	140	C. Albert Kuehnle	Philadelphia, Pa.	Northwest corner Seventeenth and Vine Streets.
12	1	167	Phillip H. Sullivan	Boston, Mass.	Braintree, Mass.
13	13	100	George F. Tyler	Philadelphia, Pa.	Elkins Park, Pa.
14	5	360	Ivan Trucking Corporation (N. Y.)	New York, N. Y.	2001 Broadway.
15	3	40	George Lewis	Belfast, Me.	Islesboro, Me.
16	2	100	Erie L. Smith	Seattle, Wash.	c/o L. E. Geary, Pier 1.
17	1	250	Livingston L. Short	New York, N. Y.	251 West Fifty-seventh Street.
18	5	300	Livingston L. Short	do.	1166 Fifth Avenue.
19	1	24	Frank O. Ryder	Tacoma, Wash.	3640 South E. Street.
20	2	100	William S. Grieve	Chicago, Ill.	612 North Michigan Avenue.
21	5	180	B. G. Strawser	Los Angeles, Calif.	181 North McCadden Place.
22	3	160	Edward J. Conquest	Bangor, Me.	
23	2	150	Evelyn R. Ray	St. Augustine, Fla.	Dayton Beach, Fla.
24	8	660	Clarence V. Fix	Buffalo, N. Y.	1826 Niagara Street.
25	1	20	Edward Miles	Memphis, Tenn.	1221 Agnes Place.
26	2	350	Arthur A. Brown	New York, N. Y.	326 Lafayette Street.
27	1	100	Carl A. Whitehead	Seattle, Wash.	511 Greenwood Avenue.
28	5	360	Wilsow Marine Railway & Shipbuilding Co. (Wash.)	do.	502 Burke Building.
29	1	30	J. O. Henderson	Chicago, Ill.	Southmoor Hotel.
30	3	40	Howard M. Grant	Detroit, Mich.	Grosse Pointe, Mich.
31	1	94	Electric Boat Co. (N. J.)	New York, N. Y.	5 Nassau Street.
32	21	b 840	David C. Whitney	Detroit, Mich.	1835 David Whitney Building.
33	1	35	Charles A. Gould II	New York, N. Y.	Huntington, N. Y.
34	2	20	Donald C. Watson	Boston, Mass.	60 State Street.
35	3	120	Seacoast Missionary Society	Bar Harbor, Me.	
36	1	40	Fred Leckenby	Tacoma, Wash.	2910 North Twenty-eighth Street.
37	3	48	E. G. Hinkle	New Orleans, La.	Monroa, La.
38	3	145	Felix P. Vaccaro	do.	5010 St. Charles Avenue.
39	2	100	John B. Kearney	New York, N. Y.	247 Albany Avenue, Kingston, N. Y.
40	3	108	Erwin M. Jennings	Bridgeport, Conn.	27 Harrison Street.
41	3	330	Lucie C. Spaulding	New York, N. Y.	32 Washington Square.
42	1	40	John A. Oak	Philadelphia, Pa.	Hammonton, N. J.
43	2	40	H. S. Denniston	Mobile, Ala.	350 Oakleigh Avenue.
44	2	20	B. A. Schiff	Chicago, Ill.	1401 Carroll Avenue.
45	2	280	Karl A. Bickel	New York, N. Y.	13 Gramercy Park.
46	2	300	Edward G. Simmons	New Orleans, La.	Whitney-Central Building.
47	2	210	F. W. Waller	Miami, Fla.	Palm Beach, Fla.
48	3	120	The New York Yacht Launch & Engine Co. (N. Y.)	New York, N. Y.	Morris Heights, N. Y.
49	7	400	Harvey W. Harper	do.	Larchmont, N. Y.
50	3	300	Edward H. Delafield	Bridgeport, Conn.	Darien, Conn.
51	1	40	John M. Olin	St. Louis, Mo.	Alton, Ill.
52	3	660	Howard F. Baxter	Chicago, Ill.	747 Fountain Street, Grand Rapids, Mich.
53	1	10	Harry O. Penick	New Orleans, La.	Franklin, La.
54	1	30	Elno H. Trump	Cleveland, Ohio	120 Lloyd Street, Barberton, Ohio.
55	2	b 15	Josiah O. Low	New York, N. Y.	1090 Fifth Avenue.
56	1	150	William H. Bigham	Albany, N. Y.	272 Albany Avenue, Kingston, N. Y.
57	3	125	J. Kennedy Cross	Newport News, Va.	3214 West Avenue.
58	4	700	Harry S. Leyman	New York, N. Y.	37 West Forty-fourth Street.
59	1	50	Dickson B. Potter	do.	East Hampton, N. Y.
60	1	35	Paul Billingsley	Seattle, Wash.	Box 60, Portage, Wash.

¹¹ Formerly ga. y. ^a Wo Go. ^b Mary Dear.
¹² Formerly ga. y. ^a Sachem. ^b Nancy Earle.
¹³ Formerly ol. y. ^a Whim. ^b Whim II.
¹⁴ Formerly ga. y. Sea Fox.
¹⁵ Formerly ga. y. ^a Sea Toy. ^b Gerovl.
¹⁶ Formerly ga. y. Roy L II.

¹⁷ Formerly ga. y. ^a Alberta. ^b Eljena.
¹⁸ Formerly ga. y. Harriet.
¹⁹ Formerly ga. y. Atlantan.
²⁰ Formerly ga. y. ^a Lotterer IV. ^b Lefeba.
²¹ Formerly ^a U. S. Navy S. C. 167. ^b ga. y. Natalen.
²² Formerly ga. y. Seyon.

Line No.	Official No.	Signal letters	Rig	Name of yacht	Tonnage		Register dimensions			When built	Where built
					Gross	Net	Length	Breadth	Depth		
MOTOR YACHTS—Continued											
1	225008		Ol. s.	Suva.....	27	18	50.1	14.2	7.0	1925	Hongkong, China.....
2	228747		Ga. s.	Suwannee.....	22	15	44.0	12.6	5.7	1929	Amityville, N. Y.....
3	223793	MFLR	Ga. s.	Suzanne II.....	31	21	53.0	13.0	6.4	1924	Bayonne, N. J.....
4	226552		Ga. s.	Suzanne III.....	23	15	46.7	11.1	5.1	1929	Clason Point, N. Y.....
5	227789		Ga. s.	Suzanne IV.....	20	13	40.2	11.5	5.7	1928	Bayonne, N. J.....
6	226993		Ga. s.	Swallow.....	8	7	30.0	8.5	3.1	1919	New York, N. Y.....
7	225252		Ga. s.	Swanbild.....	10	7	34.1	12.1	5.6	1925	Seattle, Wash.....
8	225539		Ga. s.	Swakita.....	54	30	63.2	16.8	5.4	1926	Blideford, Me.....
9	221336		Ga. s.	Swastika.....	21	9	46.5	14.0	5.9	1921	East Boothbay, Me.....
10	117177		Ga. s.	Sweetheart.....	32	22	66.1	13.0	5.4	1902	Essington, Pa.....
11	202243	KTWS	Ga. s.	Sweetheart.....	30	26	57.6	12.0	5.2	1905	New York, N. Y.....
12	204478		Ga. s.	Sweetheart.....	17	16	43.6	10.3	5.3	1907	South Boston, Mass.....
13	96596		Ga. s.	Swiftan.....	28	14	64.1	10.5	6.4	1901	do.....
14	226556		Ga. s.	Sybarita.....	80	54	81.3	15.0	8.5	1927	New York, N. Y.....
15	213128	LFJB	Ga. s.	SYBILLA III.....	103	70	115.1	14.2	8.2	1915	City Island, N. Y.....
16	222879		Ga. s.	Sydney.....	18	12	48.9	10.7	4.8	1923	Boston, Mass.....
17	225101	MFTQ	Ga. s.	Sydney.....	163	146	94.2	20.0	6.4	1925	Camden, N. J.....
18	225764		Ol. s.	Sylvia.....	244	165	123.4	21.6	11.0	1926	Bay City, Mich.....
19	227160		Ga. s.	Sylvia.....	26	20	50.8	13.4	4.4	1919	New York, N. Y.....
20	229668	NHWF	Ol. s.	SYLVIA.....	502	292	169.4	28.5	14.5	1930	Bath, Me.....
21	221326	MCTP	Ga. s.	Sylvia M.....	64	44	74.0	15.3	5.8	1921	East Greenwich, Conn.....
22	228395		Ga. s.	Sylvia-Gee.....	18	15	38.0	11.3	5.5	1929	Wilmington, Del.....
23	229499		Ga. s.	Symira.....	29	23	51.8	12.0	5.9	1930	do.....
24	116968		Ga. s.	Syren.....	17	16	41.6	12.4	6.2	1899	East Boothbay, Me.....
25	214782	LGSC	Ga. s.	Taglion.....	44	24	70.0	13.6	5.7	1913	New Orleans, La.....
26	228345		Ga. s.	Tal-Tal.....	18	15	38.0	12.3	5.5	1929	Wilmington, Del.....
27	221509		Ga. s.	Talapus.....	13	8	40.0	9.0	5.0	1911	Vancouver, British Columbia.....
28	107501	KPLF	Ol. s.	Talayha (composite).....	75	57	83.4	19.0	10.8	1899	Bristol, R. I.....
29	225387		Ga. s.	Talisman.....	38	29	54.0	13.4	6.0	1926	Lynn, Mass.....
30	226875		Ga. s.	Tamalmar.....	22	21	48.8	13.0	7.6	1927	Stockton, Calif.....
31	227048		Ga. s.	Tamarack.....	22	16	49.7	13.5	6.0	1927	East Boothbay, Me.....
32	229042		Ga. s.	Tamarisk.....	17	12	43.5	11.2	5.0	1929	New York, N. Y.....
33	210702		Ga. s.	Tamarit.....	25	17	65.8	10.5	4.7	1912	do.....
34	210074		Ga. s.	Tamara.....	16	14	35.9	11.0	4.3	1912	Tacoma, Wash.....
35	220278	LWTN	Ga. s.	Tanagra.....	27	19	60.3	12.0	3.6	1920	Stamford, Conn.....
36	204771		Ga. s.	Tannis.....	21	14	45.4	10.2	5.5	1907	Muskegon, Mich.....
37	226878		Ol. s.	Tannis.....	168	114	106.0	18.6	9.8	1929	Manitowoc, Wis.....
38	150879		Ga. s.	Tanya.....	23	22	51.2	15.9	7.1	1900	Bristol, R. I.....
39	203169	KVLH	Ga. s.	Taormina.....	62	57	78.7	19.0	10.2	1906	Boston, Mass.....
40	228465		Ga. s.	Tapawinga.....	23	20	44.1	11.2	5.4	1929	Stockton, Calif.....
41	223659	MFKP	Ga. s.	TAORMINA.....	178	121	113.4	19.6	10.6	1924	Boston, Mass.....
42	219818		Ga. s.	Tara.....	23	15	52.4	12.5	5.3	1920	New York, N. Y.....
43	220004	LWMQ	Ga. s.	Tara.....	46	31	77.0	12.6	5.9	1920	Bristol, R. I.....
44	223840		Ga. s.	Tara II.....	38	26	65.2	13.0	6.2	1924	City Island, N. Y.....
45	203690	KVRP	Ga. s.	Tarolinta.....	22	20	60.0	12.2	5.6	1906	Long Island City, N. Y.....
46	202176	KVHQ	Ga. s.	Tarpon.....	30	17	43.3	15.1	6.5	1905	Boston, Mass.....
47	222162	MDPS	Ga. s.	Tarpon.....	30	18	51.7	12.3	5.4	1922	Bayonne, N. J.....
48	210311		Ga. s.	TAWMIN.....	123	83	100.5	16.0	9.0	1912	New York, N. Y.....
49	226871		Ga. s.	Teal.....	17	9	45.8	12.4	7.0	1926	Boothbay Harbor, Me.....
50	229498	MHRT	Ga. s.	Tech Jr.....	69	47	81.5	15.5	7.1	1930	Camden, N. J.....
51	223450		Ga. s.	Temorangerle.....	31	21	53.0	13.0	6.4	1923	Bayonne, N. J.....
52	220358		Ga. s.	Tempter.....	22	17	53.9	11.0	4.9	1920	Milwaukee, Wis.....
53	227043		Ga. s.	Tempter II.....	35	15	61.7	15.2	4.4	1927	Morehead City, N. C.....
54	226644		Ol. s.	Temptress.....	66	45	82.0	20.0	8.8	1914	Vancouver, B. C.....
55	215143		Ol. s.	Tennessee.....	34	23	70.6	12.0	5.1	1916	Salisbury, Md.....
56	227445		Ga. s.	Tequila.....	28	23	51.8	11.5	5.7	1928	Wilmington, Del.....
57	228623	MHJW	Ga. s.	Teragram.....	22	13	49.6	14.2	6.6	1929	Essex, Conn.....
58	229007	MHNK	Ga. s.	Teragram.....	29	19	48.5	12.6	6.1	1929	Bayonne, N. J.....
59	204536		Ga. s.	Tern.....	15	17	48.0	10.0	5.0	1907	South Boston, Mass.....
60	229202		Ol. s.	Tern.....	24	20	44.1	11.0	6.6	1929	Los Angeles, Calif.....
61	224740		Ga. s.	Terrybill III.....	30	20	60.0	11.0	5.7	1925	Clason Point, N. Y.....
62	206665	LBGD	Ga. s.	Thais.....	23	19	54.6	11.2	6.0	1909	Lynn, Mass.....
63	207929		Ga. s.	Thais.....	27	17	78.0	12.6	6.6	1906	St. Joseph, Mich.....

1 Formerly ga. y. ^(a) Homera.
 (b) Ada S.
 2 Formerly ga. y. Rostus.
 3 Formerly U. S. Navy No. 5317.
 4 Formerly ga. y. Vitesse.
 5 Formerly ga. y. Helena.
 6 Formerly ga. y. Paragon.
 7 Formerly ga. y. Cintra.
 8 Formerly ga. y. ^(a) Samurl.
 (b) Eleanor IV.

9 Formerly ga. y. ^(a) Topes.
 (b) Charlotte II.
 10 Formerly ga. y. ^(a) A. O. F.
 (b) A. O. F. No. 2.
 11 Formerly British ga. s. Talapus.
 12 Formerly ga. y. Athene.
 13 Formerly ga. y. ^(a) Shadow.
 (b) Sayonara.

Line No.	Crew	Horsepower	Name of owner	Home port	Address of owner
1	1	40	Frank J. Pratt, jr	Seattle, Wash.	Coupeville, Wash.
2	1	b65	John B. Sles	New York, N. Y.	Brooklyn, N. Y.
3	2	80	John S. Keegan	do	67 Wall Street.
4	1	300	Edwin Weis	do	25 Broad Street.
5	4	125	Cornelius Hearn, jr	do	Do.
6	2	24	Boucher & Co.	Tacoma, Wash.	2301 Center Street.
7	1	7	Bruce Little	Seattle, Wash.	524 Fairview Avenue north.
8	4	120	Emily F. Foster	Boston, Mass.	Wakefield, Mass.
9	2	85	U. J. Herrmann	Chicago, Ill.	126 North Dearborn Street.
10	4	60	A. D. Geoghegan	New Orleans, La.	70 Audubon Boulevard
11	3	90	Edson W. Briggs	Washington, D. C.	1108 Sixteenth Street NW.
12	1	75	Wilford J. Hawkins	Baltimore, Md.	Chaborne, Md.
13	2	75	William H. Stewart	Jacksonville, Fla.	P. O. Box 581, Jacksonville, Fla.
14	4	b600	Robert Treat Paine, 2d	Boston, Mass.	19 Congress Street.
15	8	400	John F. Betz, 3d	Philadelphia, Pa.	Malvern, Pa.
16	3	900	F. C. Williams	New York, N. Y.	86 Leonard Street.
17	10	500	Sidney E. Hutchinson	Philadelphia, Pa.	1718 Walnut Street.
18	12	b 600	Logan G. Thomson	Grand Haven, Mich.	Charlevoix, Mich.
19	1	70	Arthur Zimmerman	Louisville, Ky.	Fort Thomas, Ky.
20	21	950	Logan G. Thomson	Grand Haven, Mich.	Care Champion Coated Paper Co.
21	4	280	A. C. Murphy	New York, N. Y.	522 Fifth Avenue.
22	1	100	S. T. Gilbert	Detroit, Mich.	2180 Milwaukee Avenue.
23	2	b350	American Car & Foundry Co. (N. J.)	New York, N. Y.	30 Church Street.
24	2	18	Youngs Rubber Corporation (N. Y.)	do	79 Walker Street.
25	2	100	Semon Weis	New Orleans, La.	817 Gravier Street.
26	1	175	Sidney M. Colgate	New York, N. Y.	105 Hudson Street, Jersey City, N. J.
27	2	80	Harry L. Dodge	Seattle, Wash.	Anacortes, Wash.
28	10	50	Lazard Lippman	Los Angeles, Calif.	San Pedro, Calif.
29	2	130	Benjamin P. Kimball	Boston, Mass.	333 Washington Street.
30	1	b 40	R. H. Goodale	San Francisco, Calif.	84 Vincents Road, Berkeley, Calif.
31	2	85	Harold Stanley	Bridgeport, Conn.	Greenwich, Conn.
32	1	140	Richard B. Bulkeley	Hartford, Conn.	275 Kenyon Street.
33	3	400	Joseph Snyder	Miami, Fla.	Palm Beach, Fla.
34	1	40	Arthur O. Tucker	Seattle, Wash.	925 Twenty-first Avenue North.
35	2	255	Nugent Fallon	New York, N. Y.	49 Wall Street.
36	1	60	Harvey M. Ross	Seattle, Wash.	114 East Fifty-fifth Street.
37	6	b240	John B. Berryman	Chicago, Ill.	Care Crane Co., 836 South Michigan Avenue.
38	2	50	Alfred Gerleitt	Newark, N. J.	Woodcliff, N. J.
39	9	63	L. F. Crofoot	Omaha, Nebr.	Omaha National Bank Building.
40	1	b 200	Frank A. Cressey, jr	San Francisco, Calif.	1008 H Street, Modesto, Calif.
41	2	400	William S. Eaton	Boston, Mass.	27 State Street.
42	1	120	Ralph S. Child	New York, N. Y.	25 Nassau Street.
43	4	200	E. Townsend Irvin	do	22 East Sixty-fourth Street.
44	3	360	Buell Heminway, jr	do	425 Fourth Avenue.
45	1	50	William A. Rigoulot	do	350 Fulton Street (B).
46	3	25	John H. Elliott	Baltimore, Md.	1202 Garrett Building.
47	2	80	Harold O. Keith	Boston, Mass.	Falmouth, Mass.
48	6	125	William T. Barbour	Detroit, Mich.	Birmingham, Mich.
49	2	15	R. G. Bigelow	New York, N. Y.	45 West Thirty-fifth Street.
50	6	1,000	Francis V. duPont	Wilmington, Del.	814 Broome Street.
51	3	80	Francis S. Bushey	New York, N. Y.	764 Court Street (B).
52	2	300	Edwin H. Jonson	do	4 South Pinhurst Avenue.
53	5	320	Charles F. Vebelacker	New York, N. Y.	Care Ford Bacon & Davis, 115 Broadway.
54	7	80	S. F. B. Morse	Los Angeles, Calif.	Pebble Beach, Calif.
55	4	170	I. T. Rhea	New Orleans, La.	Robin and South Peter Streets.
56	2	250	Henry B. du Pont	Wilmington, Del.	Christiana Hundred, Del.
57	2	32	George W. Mixer	New York, N. Y.	University Club, 1 West Fifty-fourth Street.
58	1	b250	R. S. Dodge	do	Rye, N. Y.
59	2	45	J. A. Mermilliod	New Orleans, La.	408 Howard Avenue.
60	1	75	Joe Fellows	Los Angeles, Calif.	Wilmington, Calif.
61	3	200	Louis M. Plansoon	New York, N. Y.	25 Hobart Place, Garfield, N. J.
62	2	40	Everett T. House	Hartford, Conn.	Unionville, Conn.
63	1	80	Marine Basin Co. (N. Y.)	New York, N. Y.	72 Hubbard Street (B.).

¹⁴ Formerly ga. y. {
^a Virginian.
^b Robethida.
^c Pleiades.
¹⁵ Formerly ga. y. W. O. Stetson.
¹⁶ Formerly sloop Pleasure.
¹⁷ Formerly ga. y. {
^a Oriana II.
^b Florence A.

¹⁸ Formerly ga. y. {
^a Vasanta.
^b Wastoena.
¹⁹ Formerly ga. y. {
^a Walecia
^b Don Carlos.
²⁰ Formerly ga. s. Elmasada II.
²¹ Formerly ga. y. Eva.
²² Formerly British ga. y. Mabel Dell.
²³ Formerly ga. y. Dorothea

Line No.	Official No.	Signal letters	Flag	Name of yacht	Tonnage		Register dimensions			When built	Where built
					Gross	Net	Length	Breadth	Depth		
MOTOR YACHTS—Continued											
1	224019		Ga. s.	Thalis	34	17	59.4	13.3	4.7	1924	Bay City, Mich.
2	227699		Ga. s.	The Almar	19	15	45.0	10.5	5.0	1928	Wilmington, Del.
3	227487		Ga. s.	The Annas	28	19	47.2	12.6	6.1	1928	Milford, Del.
4	229178		Ol. s.	The Challice	19	12	40.0	12.0	6.0	1929	San Diego, Calif.
5	203084		Ga. s.	The Duchess	42	36	67.0	13.5	6.1	1906	New York, N. Y.
6	207401	LBMG	Ga. s.	The Major	26	22	52.1	12.2	5.1	1910	do.
7	228322		Ol. s.	Theano	38	26	56.4	15.5	6.4	1929	Wilmington, Del.
8	145778		Ga. s.	Thelma	26	17	57.8	10.8	4.6	1894	New York, N. Y.
9	208517		Ga. s.	THELMA	141	96	137.0	16.1	8.9	1911	do.
10	226302		Ga. s.	Theob	83	66	104.3	14.9	8.3	1918	do.
11	228473		Ga. s.	Theobeth	21	20	47.3	10.5	4.9	1925	Stockton, Calif.
12	227678		Ga. s.	Theresa	20	13	40.2	11.5	5.7	1928	Bayonne, N. J.
13	202353		Ga. s.	Theresa White	21	17	46.4	14.8	7.0	1905	Friendship, Me.
14	227567		Ga. s.	Thesplan II	17	11	43.0	11.0	5.0	1928	New York, N. Y.
15	228681		Ga. s.	Thesplan III	20	13	43.5	11.2	5.0	1929	Clason Point, N. Y.
16	204015		Ga. s.	Thetis	21	16	42.0	15.3	6.8	1907	East Boothbay, Me.
17	206548	LBFO	Ga. s.	Thetis	61	42	89.8	17.6	7.7	1909	Long Branch, N. J.
18	227792		Ga. s.	Thetis	30	24	51.8	12.0	5.9	1928	Wilmington, Del.
19	228698		Ga. s.	Thetis	17	12	43.5	11.2	5.0	1929	Clason Point, N. Y.
20	227535	MOTK	Ga. s.	THISTLE	102	66	88.0	21.5	13.7	1928	Bristol, R. I.
21	209343		Ga. s.	Thistle IV	57	51	80.0	16.6	5.1	1911	Fort Edward, N. Y.
22	221458	MCWR	Ga. s.	733	89	60	104.4	15.5	8.1	1917	City Island, N. Y.
23	212333	LDMP	Ga. s.	Thuban	35	23	63.1	13.1	5.9	1914	Neponset, Mass.
24	214329	LGFO	Ga. s.	Tiburon	35	24	63.8	12.8	6.7	1905	San Francisco, Calif.
25	228454	MHQO	Ga. s.	Tide	20	13	40.2	11.5	6.7	1929	Bayonne, N. J.
26	229745	MHTW	Ga. s.	Tide	38	31	54.9	13.0	6.2	1930	do.
27	223297		Ga. s.	TIDEWATER	76	62	60.2	20.0	5.5	1923	Long Island City, N. Y.
28	223414	MFHR	Ga. s.	Tiger	10	9	35.5	11.3	4.5	1922	Atlantic City, N. J.
29	225182		Ga. s.	Tigress	23	17	50.1	14.2	6.6	1925	East Boothbay, Me.
30	208694		Ga. s.	Tillamook	24	16	58.4	12.0	6.2	1911	Port Clinton, Ohio.
31	226752		Ga. s.	Tillecum	11	9	30.5	9.8	5.2	1927	Pacoma, Wash.
32	200963		Ga. s.	Tioga II	26	18	51.1	12.9	6.1	1912	Port Clinton, Ohio.
33	226090		Ga. s.	Titicaea	16	10	48.6	10.8	5.2	1926	Los Angeles, Calif.
34	228774	MHKW	Ga. s.	Tobasco	49	33	68.5	13.2	6.7	1929	City Island, N. Y.
35	224188		Ol. s.	TOBERMORY II	35	29	54.1	13.2	7.4	1924	Erie, Pa.
36	203430		Ga. s.	Toddy Wax	17	11	50.8	10.8	5.4	1906	Bristol, R. I.
37	228421		Ga. s.	Toddywax	34	27	51.2	12.0	6.2	1929	New York, N. Y.
38	225198		Ga. s.	Tod V	16	11	47.6	9.2	4.9	1924	Eau Claire, Wis.
39	220125		Ga. s.	Tofa	16	9	46.4	10.6	4.8	1920	Boston, Mass.
40	213428		Ga. s.	Togo	45	43	60.2	17.3	4.2	1906	Toms River, N. J.
41	228657		Ga. s.	Toltec	21	19	44.8	10.7	5.1	1929	Port Clinton, Ohio.
42	229727		Ga. s.	Toltec II	21	14	46.0	11.2	5.1	1930	Clason Point, N. Y.
43	227035		Ga. s.	Tom B	13	12	37.9	11.5	4.0	1927	Seattle, Wash.
44	228804		Ga. s.	Tom Boy	48	31	67.0	14.1	7.3	1927	Salisbury, Md.
45	211115		Ga. s.	¹³ Tondeleyo	42	28	81.4	13.1	6.8	1913	New York, N. Y.
46	222360		Ga. s.	¹⁴ Tondeleyo	24	13	54.5	11.0	5.3	1922	New Orleans, La.
47	225942		Ga. s.	Tondeleyo	36	29	62.2	16.9	7.2	1926	Salisbury, Md.
48	229457		Ga. s.	To N' Fro	20	13	43.5	11.2	5.0	1930	Clason Point, N. Y.
49	223566		Ga. s.	Tonkaway	16	11	59.3	11.0	4.0	1910	Baltimore, Md.
50	224914		Ga. s.	Tonkawe	19	13	43.0	12.0	5.5	1923	Port Clinton, Ohio.
51	227338	MGSN	Ga. s.	Tonkawe II	68	41	67.2	17.0	7.3	1928	Patchogue, N. Y.
52	226618	MGNB	Ga. s.	Toctac	51	35	62.3	14.2	6.8	1927	Onset, Mass.
53	205043		Ga. s.	¹⁵ Topaz	17	13	43.8	10.8	5.7	1908	Bristol, R. I.
54	222955	MFCK	Ga. s.	Topaz	31	21	53.0	13.0	6.4	1923	Bayonne, N. J.
55	215258		Ol. s.	Topaz VII	23	14	52.2	11.0	5.6	1917	Wiscasset, Me.
56	211206	LCWH	Ga. s.	Torbatross	27	24	50.8	15.2	5.9	1913	New York, N. Y.
57	227065		Ol. s.	¹⁶ Torino II	93	63	96.4	17.0	6.8	1927	Vegesack, Germany
58	226585		Ga. s.	¹⁷ Tosari II	24	16	48.0	11.2	5.8	1927	Wilmington, Del.
59	229695		Ga. s.	Toska Joyce	18	15	38.0	11.3	5.5	1930	do.
60	219072		Ga. s.	Toxaway	21	14	51.8	11.0	5.4	1919	New York, N. Y.
61	225516		Ga. s.	Trade Wind	22	15	45.0	14.5	7.6	1926	Thomaston, Me.
62	227332		Ga. s.	Tradition	25	21	53.6	14.3	7.6	1928	East Boothbay, Me.
63	225966	MGHB	Ga. s.	Trall	127	110	85.0	18.0	8.9	1926	Camden, N. J.
64	217703		Ga. s.	Tramp	19	16	47.4	11.3	5.7	1909	Boston, Mass.
65	218989	LTCV	Ga. s.	¹⁸ Tramp	33	28	47.5	14.0	6.7	1919	Camden, N. J.
66	218473		Ga. s.	¹⁹ Tranquille	22	18	53.5	10.8	5.4	1919	Bayonne, N. J.

¹ Formerly ga. y. Yoreda.

² Formerly ga. y. ^a Modesty. ^b Flamingo.

³ Formerly ga. y. Wembly.

⁴ Formerly ga. y. ^a Nahmeoka. ^b Tuscanola. ^c Kanised.

⁵ Formerly ga. y. Cladoma.

⁶ Formerly ga. y. ^a Rowena. ^b Cherie. ^c Andromeda.

⁷ Formerly U. S. Navy S. C. 323.

⁸ Formerly ga. y. Lurline.

⁹ Formerly ^a Tillamook. ^b U. S. Navy S. P. 269.

Line No.	Crew	Horsepower	Name of owner	Home port	Address of owner
1	2	250	Charles Coryell.....	Port Huron, Mich.....	Bay City, Mich.
2	2	100	Almar & Co. (Del.).....	Duluth, Minn.....	45 North Michigan Avenue, Chicago, Ill.
3	1	200	Anna Wharton Morris.....	Philadelphia, Pa.....	Chelton Avenue and York Road.
4	1	40	Chas. D. Boynton.....	San Diego, Calif.....	Mission Beach, San Diego County, Calif.
5	3	200	Charles A. Porter.....	Rockland, Me.....	B. & O. Building.
6	1	30	Charles W. Galloway.....	Baltimore, Md.....	Montchanin, Del.
7	1	120	E. Paul duPont.....	Wilmington, Del.....	Port in Bay, Ohio.
8	1	72	Guy Chapman.....	Sandusky, Ohio.....	Groton, Conn.
9	11	b 300	Henry B. Flaut.....	New London, Conn.....	15 Moore Street.
10	14	b 440	Bernard A. Guinan.....	New York, N. Y.....	3100 Washington Street.
11	1	b 175	Chas. C. Moore.....	San Francisco, Calif.....	66 West Thirty-seventh Street.
12	1	b 100	A. A. Hageman.....	New York, N. Y.....	Cambridge, Mass.
13	2	16	Edward K. McCagg.....	Boston, Mass.....	64 Arleigh Road, Great Neck, N. Y.
14	1	130	W. J. Butler.....	New York, N. Y.....	91 Vine Street.
15	1	140	H. C. Parsons.....	Hartford, Conn.....	Bellingham, Wash.
16	1	27	Carl M. Erb.....	Seattle, Wash.....	Atlantic City, N. J.
17	2	100	Warren Somers.....	Philadelphia, Pa.....	Beverly Hills, Calif.
18	2	350	F. J. Twaits.....	Los Angeles, Calif.....	49 Federal Street.
19	2	b 140	Harry H. Hunt.....	Boston, Mass.....	951 Madison Avenue.
20	11	100	Seth M. Milliken.....	New York, N. Y.....	210 Lambett Road, Baltimore, Md.
21	4	70	George H. Emerson.....	do.....	613 Sears Building.
22	4	600	John B. Paine.....	Boston, Mass.....	52 Broadway.
23	3	75	S. W. Rushmore.....	New York, N. Y.....	Los Mochis, Sinaloa, Mexico.
24	2	b 125	B. F. Johnston.....	Los Angeles, Calif.....	52 Broadway.
25	1	165	Colgate Hoyt.....	New York, N. Y.....	Do.
26	2	250	Colgate Hoyt.....	do.....	1901 Wyoming Avenue.
27	2	25	Robert L. McCook.....	Washington, D. C.....	Atlantic City, N. J.
28	2	30	Charles A. D. Burk.....	Philadelphia, Pa.....	Flushing, N. Y.
29	1	30	George B. Drake.....	New York, N. Y.....	1329 Majestic Building.
30	1	30	George Jerome.....	Detroit, Mich.....	714 Broadway.
31	1	43	Arthur W. Bryan.....	Tacoma, Wash.....	8725 Violetawn.
32	1	80	Lloyd H. Astrup.....	Detroit, Mich.....	1127 Emory Place, Wilmington, Calif.
33	3	750	George A. Blackhall.....	Los Angeles, Calif.....	Convent, N. J.
34	3	700	J. Brooks Nichols.....	New York, N. Y.....	Vermilion, Ohio.
35	2	40	F. W. Wakefield.....	Sandusky, Ohio.....	Wynnewood, Pa.
36	2	28	Mary L. H. Ashton.....	Philadelphia, Pa.....	Do.
37	3	200	Dr. Thomas G. Ashton.....	do.....	Youngsville, La.
38	2	400	Louisiana Furs (Del.).....	New Orleans, La.....	730 Commonwealth Avenue.
39	2	250	C. E. Fay.....	Boston, Mass.....	Westfield, N. J.
40	1	25	Norman R. Nelson.....	New York, N. Y.....	Fitchburg, Mass.
41	1	200	Elmer A. Onthank.....	Boston, Mass.....	Do.
42	2	300	Elmer A. Onthank.....	do.....	6551 Eighteenth Avenue NE.
43	1	90	T. H. Boyd.....	Seattle, Wash.....	Hotel Plaza.
44	4	200	Wilbur C. Walker.....	New York, N. Y.....	204 West Fifty-ninth Street.
45	3	130	Thomas S. Garrett.....	do.....	429 Celeste Street.
46	2	300	Brook Tarpaulin Co. (La.).....	New Orleans, La.....	419 Chestnut Street.
47	4	90	Edward O. Dale.....	Philadelphia, Pa.....	1155 University Avenue.
48	1	300	John H. Castle.....	Rochester, N. Y.....	2906 Midvale Avenue.
49	2	75	F. A. Warner.....	Philadelphia, Pa.....	New Rochelle, N. Y.
50	1	75	Ernest V. Derks.....	New York, N. Y.....	94 Booth Avenue, Englewood, N. J.
51	2	160	A. R. Southworth.....	do.....	Uxbridge, Mass.
52	2	450	C. A. Roote.....	Providence, R. I.....	Worcester, Mass.
53	1	60	William H. Leland.....	Boston, Mass.....	910 Clinton Street, Philadelphia, Pa.
54	2	80	W. D. Craig Wright.....	Cape Vincent, N. Y.....	Rogers City, Mich.
55	2	50	Paul H. Hoelt.....	Port Huron, Mich.....	Keyser Building.
56	2	35	W. Irvine Keyser.....	Baltimore, Md.....	Boston, Mass.
57	5	450	T. C. Hollander.....	Salem, Mass.....	2601 Thirty-first Street, NW.
58	2	200	John W. Thompson.....	Washington, D. C.....	205 Peterson Street.
59	1	100	Frank B. Russell.....	Louisville, Ky.....	1664 Riverside Drive, Atlantic City, N. J.
60	2	400	J. R. McClellan.....	Philadelphia, Pa.....	42 Broadway.
61	1	32	Floyd C. Noble.....	New York, N. Y.....	11 Seneca Street, Rye, N. Y.
62	2	24	John Hemphill.....	do.....	Fairfield, Conn.
63	0	300	DeVer H. Warner.....	Bridgeport, Conn.....	Council Bluffs, Iowa.
64	2	60	E. E. Shugart.....	Des Moines, Iowa.....	Rye, N. Y.
65	1	37	Ralph H. Hubbard.....	New York, N. Y.....	4 West Ninetieth Street.
66	1	165	Montgomery Crane.....	do.....	

¹⁰ Formerly ga. y. {a Voyager.
 b Susanne.
¹¹ Formerly ga. y. Sazafac.
¹² Formerly ol. y. Roxann.
¹³ Formerly ga. y. {a Minnie W. III
 b Lady Warwick
 c Salthaven.

¹⁴ Formerly ga. y. Kismet.
¹⁵ Formerly ga. y. Sarah Webb.
¹⁶ Formerly ol. y. Malaina.
¹⁷ Formerly ga. y. Marilou.
¹⁸ Formerly ga. y. Bilma III.
¹⁹ Formerly ga. y. Elizabeth Anna.

Line No.	Official No.	Signal letters	Rig	Name of yacht	Tonnage		Register dimensions			When built	Where built
					Gross	Net	Length	Breadth	Depth		
MOTOR YACHTS—Continued											
1	227441		Ga. s.	1 Traumerel	20	13	40.2	11.5	5.7	1928	Bayonne, N. Y.
2	222179		Ga. s.	2 Trebor	63	43	64.1	17.2	6.3	1922	do.
3	222966	MFCL	Ga. s.	3 Trebor	31	21	53.0	13.0	6.4	1923	Bayonne, N. J.
4	220886	MCDL	Ga. s.	4 Tred-Avon	101	79	80.4	17.9	9.2	1921	Camden, N. J.
5	225460	MGBL	Ol. s.	5 Tred Avon II	141	95	96.0	18.9	8.4	1926	Mariners Harbor, N. Y.
6	224699	MFSH	Ga. s.	6 Triad	135	121	87.4	19.0	6.4	1925	Camden, N. J.
7	229763		Ga. s.	7 Trident	18	16	47.0	12.9	5.6	1930	Erie, Pa.
8	215156	LHGB	Ga. s.	8 Trillora II	63	43	88.5	13.9	6.6	1917	Boston, Mass.
9	202917	KVGQ	Ga. s.	9 Trinculo	31	27	60.1	14.2	6.2	1906	Long Island City, N. Y.
10	211395		Ga. s.	10 Trio	16	11	35.7	12.6	3.8	1913	Oyster Bay, N. Y.
11	220309		Ga. s.	11 Triton	19	16	42.2	10.8	5.8	1920	Everett, Wash.
12	226729		Ga. s.	12 Triton	41	28	59.1	13.3	6.0	1927	West Lynn, Mass.
13	229904		Ga. s.	13 Triton	11	7	37.2	9.5	4.9	1921	Portsmouth, N. H.
14	206186		Ga. s.	14 Trojan	22	15	47.2	15.2	5.2	1910	Oakland, Calif.
15	224997	MFTJ	Ga. s.	15 Tropic	126	104	82.8	22.0	6.3	1925	Bayonne, N. J.
16	209291	LCFK	Ga. s.	16 Troubadour	18	12	44.5	10.1	5.3	1911	Toms River, N. J.
17	222344		Ga. s.	17 Troubadour	21	14	53.3	11.0	5.1	1922	Neponset, Mass.
18	224756		Ga. s.	18 Troubadour	16	12	43.9	12.0	6.7	1925	East Boothbay, Me.
19	218193	LRJS	Ga. s.	19 Truant	20	13	56.9	10.5	4.0	1894	Morris Heights, N. Y.
20	229790		Ol. s.	20 Truant	221	179	110.3	21.0	9.4	1930	Camden, N. J.
21	202034		Ga. s.	21 Tudor Rose	21	18	49.2	13.6	7.2	1905	East Boothbay, Me.
22	225810		Ga. s.	22 Tu Gees	39	27	57.7	14.0	6.1	1926	Bayonne, N. J.
23	215160		Ga. s.	23 Tuna	30	14	67.9	10.5	5.9	1917	Boston, Mass.
24	220400		Ga. s.	24 Twilight II	24	8	52.1	12.4	5.2	1920	Erie, Pa.
25	229720		Ga. s.	25 Twister	30	20	54.5	14.5	7.5	1930	Boston, Mass.
26	221968		Ga. s.	26 Tyee	81	55	104.4	14.6	8.1	1917	Greenport, N. Y.
27	226409		Ga. s.	27 Tyee Scout	28	17	59.7	11.2	5.7	1927	Nyack, N. Y.
28	229092		Ga. s.	28 Tyee Scout	28	24	49.8	12.9	5.0	1924	Navy Yard, Puget Sound, Wash.
29	206469	LBTS	Ol. s.	29 Typee	46	31	72.0	13.5	7.4	1911	Camden, N. J.
30	228248		Ga. s.	30 Tyrone	19	12	44.5	14.2	7.1	1929	Thomaston, Me.
31	227677		Ga. s.	31 Ty-Tommy III	29	19	48.5	12.6	6.1	1928	Bayonne, N. J.
32	217476		Ga. s.	32 U. N. I.	6	5	33.4	8.1	3.6	1919	Seattle, Wash.
33	211060		Ga. s.	33 Uiana II	33	29	54.4	12.6	5.5	1913	New York, N. Y.
34	229625		Ga. s.	34 Ulrica II	21	19	44.8	10.7	5.1	1930	Port Clinton, Ohio
35	211317		Ga. s.	35 Undine	16	11	38.2	10.4	6.8	1913	Bellingham, Wash.
36	227749		Ga. s.	36 Undine	24	16	56.2	11.2	5.2	1928	Elliott, Md.
37	226359		Ga. s.	37 Ungava	53	36	64.0	14.0	7.6	1927	New York, N. Y.
38	205412		Ga. s.	38 Unicorn	21	19	54.6	12.0	6.1	1908	Stamford, Conn.
39	215175	LHGN	Ga. s.	39 Useppa II	78	53	84.9	15.8	6.7	1917	Port Clinton, Ohio
40	225456		Ga. s.	40 Utilite	16	11	47.7	10.7	5.8	1926	New York, N. Y.
41	213153		Ga. s.	41 Utopia	19	14	50.0	10.2	4.8	1915	Stamford, Conn.
42	229756		Ga. s.	42 Utopia	60	41	72.1	13.7	7.7	1930	Annapolis, Md.
43	228133	MFQP	Ol. s.	43 UTOYANA	1,309	690	221.5	34.1	14.0	1916	Stockholm, Sweden
44	214555		Ga. s.	44 Uvira	41	34	66.0	16.2	9.5	1916	Camden, Me.
45	219879		Ga. s.	45 Uwhilna	23	15	37.0	13.5	7.0	1909	Shanghai, China
46	222286		Ga. s.	46 Vado	26	18	59.8	10.5	6.2	1922	New York, N. Y.
47	227896		Ol. s.	47 Vaeringer II	16	10	40.2	13.4	7.8	1928	Essex, Conn.
48	210722		Ga. s.	48 Vagabond	21	14	45.6	14.0	5.9	1912	Bayhead, N. J.
49	224229		Ga. s.	49 Vagabond	19	15	50.8	10.8	4.9	1915	San Francisco, Calif.
50	224572	MFRV	Ga. s.	50 Vagabond	16	15	42.0	12.8	6.5	1915	Big Tancock Island, N.S.
51	227315		Ga. s.	51 Vagabond	17	14	47.2	12.2	7.7	1928	Boothbay Harbor, Me.
52	228668		Ga. s.	52 Vagabond	16	12	44.8	10.7	5.1	1929	Port Clinton, Ohio
53	228733		Ga. s.	53 Vagabond	17	12	43.5	11.2	5.0	1929	New York, N. Y.
54	229015		Ga. s.	54 Vagabond	18	16	43.1	11.5	5.6	1929	Seattle, Wash.
55	229048		Ga. s.	55 Vagabond	21	17	43.2	11.3	5.6	1926	Red Bank, N. J.
56	229643		Ga. s.	56 Vagabond	22	15	46.9	11.1	5.0	1930	Jacksonville, Fla.
57	222851		Ga. s.	57 Vagabond II	26	18	46.5	13.3	6.1	1923	New York, N. Y.
58	228124	MGVP	Ol. s.	58 VAGABONDIA	854	324	201.6	34.1	16.0	1928	Kiel, Germany
59	211285	LDBF	Ga. s.	59 VAGRANT	178	126	90.0	24.8	16.0	1913	Bristol, R. I.
60	226708		Ga. s.	60 Vagrant	26	16	52.0	13.6	6.5	1927	Beals, Me.
61	91511	KMGS	Ga. s.	61 Valcour	61	48	89.5	14.2	8.5	1895	Nyack, N. Y.
62	227095	MGRC	Ga. s.	62 Valda	20	14	53.4	10.8	5.4	1920	East Boothbay, Me.

1 Formerly ga. y. Lure III.
 2 Formerly ga. y. {a Mimi B. II.
 3 Formerly ga. y. {b Fayanne.
 c Topaz.
 4 Formerly ga. y. Nahmeoka.
 5 Formerly ga. y. Alscotia.
 6 Formerly ga. y. Kosagmas.
 7 Formerly U. S. N. ga. s. No. 9732.
 8 Formerly ga. s. Gracewin.
 9 Formerly ga. y. Nellie F. II.

10 Formerly ga. y. {a Analgra.
 b Arabus.
 11 Formerly ga. y. {a Truant.
 b Asahi.
 12 Formerly ga. y. Florence.
 13 Formerly U. S. Navy S. O. 247.
 14 Formerly ga. y. Ojai II.
 15 Formerly U. S. N. No. 8670.
 16 Formerly ga. y. Sybilla II.
 17 Formerly ga. s. Ouray.

Line No.	Crew	Horsepower	Name of owner	Home port	Address of owner
1	1	175	W. Royden Klein	New York, N. Y.	Floral Park, N. Y.
2	6	180	Robert R. Jenks	Providence, R. I.	320 Dexter Street, Pawtucket, R. I.
3	1	80	Lou B. Cleveland	New York, N. Y.	Scarsdale, N. Y.
4	6	150	William H. Petros	Baltimore, Md.	11 East Chase Street.
5	8	230	Grymes Engineering Co. (N. J.)	New York, N. Y.	Jersey City, N. J.
6	9	300	John H. McCornick	Philadelphia, Pa.	Williamsport, Pa.
7	1	100	Cleveland Thurber	Detroit, Mich.	3456 Panobscot Building.
8	5	440	Solomon R. Guggenheim	New York, N. Y.	130 Broadway.
9	2	65	Chas. M. Struven	Baltimore, Md.	114 South Frederick Street.
10	2	74	O. M. Butte	Miami, Fla.	Box 92, Coconut Grove, Fla.
11	1	65	Robert E. Pinkerton	San Francisco, Calif.	Seattle, Wash.
12	3	260	John J. White	New York, N. Y.	292 Madison Avenue.
13	3	60	Tacoma Area Council, Boy Scouts of America (Wash.)	Tacoma, Wash.	512 Provident Building.
14	1	62	George D. Parker	Los Angeles, Calif.	Riverside, Calif.
15	5	230	Albert Pack	Chicago, Ill.	Southmoor Hotel.
16	1	40	Gilbert S. Swan	New York, N. Y.	1343 DeKalb Avenue (B).
17	2	240	Robert P. Huntington	do.	Staatsburg, N. Y.
18	2	20	Melville H. Haskell	Bar Harbor, Me.	Blue Hill Falls, Me.
19	1	48	Robert W. Volk	New York, N. Y.	Woodhaven, L. I., N. Y.
20	11	600	Truman H. Newberry	Detroit, Mich.	2222 Buhl Building.
21	2	12	Katharine C. Brackett	Boston, Mass.	42 Pinckney Street.
22	3	94	George Gilpin, jr.	Philadelphia, Pa.	Box 81, Narbeth, Pa.
23	1	400	Ruth Baker Pratt	New York, N. Y.	7 East Sixty-first Street.
24	2	60	Robert Jarecki	Erie, Pa.	538 West Sixth Street.
25	2	300	Landon K. Thorne	New York, N. Y.	25 Nassau Street.
26	8	500	Frank O. Paine	Boston, Mass.	131 State Street.
27	2	600	Louis H. Seagrave	New York, N. Y.	50 Pine Street.
28	1	70	Seattle Council, Boy Scouts of America (Wash.)	Seattle, Wash.	5114 Arcade Building.
29	2	100	Herman A. DeVry	Chicago, Ill.	1111 Center Street.
30	2	40	Alexander C. Tener	Gloucester, Mass.	Eastern Point Road.
31	2	120	Cornelius Hearn, jr.	New York, N. Y.	25 Broad Street.
32	1	40	Fred J. Bailey	Port Townsend, Wash.	Tyler Street Dock.
33	2	40	E. W. Kaminski	Georgetown, S. C.	Front Street.
34	1	200	Leslie Ulrich	Detroit, Mich.	Medea Hotel, Mount Clemens, Mich.
35	1	45	Ben O. Crosecup	Seattle, Wash.	Republic Building.
36	2	110	C. Reese Dietrich	Baltimore, Md.	2926 Harford Avenue.
37	4	200	Albert W. Johnson	New York, N. Y.	111 Broadway.
38	2	52	John H. Clowes	do.	Great Neck, N. Y.
39	4	180	Florida R. R. & Navigation Corporation (Del.)	Tampa, Fla.	Fort Myers, Fla.
40	2	54	Gerard B. Lambert	New York, N. Y.	250 Park Avenue.
41	1	85	Ivory C. Eaton	Boston, Mass.	Nashua, N. H.
42	5	260	Earl J. Van Sciver	Philadelphia, Pa.	349 Pelham Road, Germantown.
43	25	1,000	Allison V. Armour	New York, N. Y.	340 Park Avenue.
44	2	50	Herbert C. Lakin	do.	Scarsdale, N. Y.
45	1	10	E. H. Hutobison	Seattle, Wash.	402 Colman Building.
46	4	600	Louise N. Grace	New York, N. Y.	Great Neck, N. Y.
47	1	40	F. B. Cooley	Hartford, Conn.	31 Woodland Street.
48	2	40	S. C. Loveland	Philadelphia, Pa.	151 South Front Street.
49	2	40	Earl Fulwiler	Los Angeles, Calif.	Santa Paula, Calif.
50	3	15	Frederick Rand Rogers	New York, N. Y.	Albany, N. Y.
51	2	b 40	Clarence G. White	Los Angeles, Calif.	Sunset and Mariposa Drives, Redlands, Calif.
52	1	400	Farnest Byfield	Chicago, Ill.	Hotel Sherman.
53	1	140	W. C. Westcott	Erie, Pa.	Union City, Pa.
54	1	b 85	W. A. Rupp	Seattle, Wash.	Aberdeen, Wash.
55	1	180	Cheston Simmons	Perth Amboy, N. J.	Shrewsbury, N. J.
56	1	400	August Horrmann	New York, N. Y.	Staten Island, N. Y.
57	2	60	Eugene F. Voit	do.	Sherry-Netherland Hotel.
58	32	1,000	W. L. Mellon	Pittsburgh, Pa.	Frick Building Annex.
59	15	b 100	Harold S. Vanderbilt	New York, N. Y.	466 Lexington Avenue.
60	1	100	Willard P. Whittemore	Boston, Mass.	434 West Roxbury Parkway.
61	4	120	J. Barstow Budsworth	Miami, Fla.	c/o Atlantic Boat Yard, 243 Southwest Sixth Street.
62	2	450	W. G. McCullough	New York, N. Y.	25 Madison Avenue.

17 Formerly ga. y. Clematis.
 18 Formerly ga. y. Urvana III.
 a Kim.
 19 Formerly ga. y. b Elemah.
 c Irwin II.
 20 Formerly ga. y. Presque Isle.
 a Utopia.
 21 Formerly ga. y. b Mischief.

22 Formerly Swedish ol. y. Svealand.
 23 Formerly British ga. y. Uwhilna.
 24 Formerly ga. y. Whirlwind.
 25 Formerly a British ga. s. Gertrude M. B.
 b Polly Ann.
 26 Formerly ga. y. a Turtle Too.
 b Chis.
 27 Formerly st. y. Washita.

Line No.	Official No.	Signal letters	Rig	Name of vessel	Tonnage		Register dimensions			When built	Where built
					Gross	Net	Length	Breadth	Depth		
MOTOR YACHTS—Continued											
							<i>Feet</i>	<i>Feet</i>	<i>Feet</i>		
1	213274		Ga. s.	¹ Valdosta	20	13	49.9	11.1	5.6	1915	New York, N. Y.
2	209997	LOKG	Ga. s.	² Valda	31	25	45.9	11.1	6.1	1912	Lynn, Mass.
3	225006		Ol. s.	³ Valerie	39	27	57.7	14.0	6.1	1926	Bayonne, N. J.
4	223474		Ga. s.	⁴ Valerie Ann	49	33	57.2	15.5	6.5	1923	New York, N. Y.
5	228423		Ga. s.	⁵ Valkerie	20	18	42.0	10.6	4.8	1927	San Francisco, Calif.
6	209952		Ga. s.	⁶ Valkyrie	19	13	52.0	10.6	5.0	1911	West Lynn, Mass.
7	222934		Ga. s.	⁷ VALKYRIE II	91	39	92.7	15.0	6.8	1923	Bay City, Mich.
8	212268		Ga. s.	⁸ Valoria	21	14	50.0	13.6	4.5	1914	Port Clinton, Ohio.
9	212046		Ga. s.	⁹ Vamoose	21	14	61.3	10.7	4.7	1914	New York, N. Y.
10	225853		Ga. s.	¹⁰ Vamoose	10	9	33.9	9.6	4.7		Unknown.
11	221471		Ga. s.	¹¹ Vamp	19	12	47.0	11.0	5.3	1921	Keyport, N. J.
12	226498		Ga. s.	¹² Vampire	30	20	64.2	12.0	5.7	1927	City Island, N. Y.
13	111297		Ga. s.	¹³ Vanadis	24	11	50.0	15.3	7.7	1899	Eau Claire, Wis.
14	225535		Ol. s.	¹⁴ Vanatie	20	14	43.5	10.8	5.8	1926	Los Angeles, Calif.
15	228025	MHCB	Ol. s.	¹⁵ VANDA	1,279	689	215.0	36.0	20.1	1923	Bath, Me.
16	222977		Ga. s.	¹⁶ Vanguard	20	12	48.7	14.1	7.1	1923	East Boothbay, Me.
17	228424	MHGJ	Ol. s.	¹⁷ VABA	356	207	150.0	24.0	13.2	1929	Bristol, R. I.
18	225310		Ga. s.	¹⁸ Varramista	36	24	65.7	12.0	6.5	1926	New York, N. Y.
19	225364		Ga. s.	¹⁹ Vassanta	83	57	88.2	16.0	8.1	1925	do.
20	227516		Ga. s.	²⁰ Vavite	17	11	43.0	11.0	5.0	1928	do.
21	218540		Ga. s.	²¹ Veda	22	13	53.9	11.7	5.0	1919	Boston, Mass.
22	202211		Ga. s.	²² Vega	17	14	70.2	10.1	5.9	1905	Osterville, Mass.
23	227536		Ga. s.	²³ Vega II	26	21	50.8	11.7	6.1	1928	New York, N. Y.
24	222419	MDSC	El. s.	²⁴ Velero II	195	104	125.0	20.0	10.0	1922	Los Angeles, Calif.
25	225349	MFWH	Ol. s.	²⁵ VEDETTE	458	178	147.4	26.1	14.6	1924	Copenhagen, Denmark.
26	217044	LNQP	Ga. s.	²⁶ Vellron	91	62	87.2	18.1	8.4	1918	New York, N. Y.
27	206966	LBGW	Ga. s.	²⁷ Vencedor	90	50	83.2	16.9	7.4	1909	Boston, Mass.
28	215594		Ga. s.	²⁸ Vencedor	19	16	43.7	11.2	5.7	1916	Burton, Wash.
29	223390		Ga. s.	²⁹ Vendovi	34	29	61.4	12.3	5.1	1923	Poulsbo, Wash.
30	220887	MCDN	Ga. s.	³⁰ Venetia	81	63	67.4	17.0	9.1	1920	Camden, N. J.
31	225915		Ga. s.	³¹ Venona II	17	9	45.8	12.4	7.0	1925	Wiscasset, Me.
32	221901	MDLC	Ga. s.	³² Ventura	25	23	51.0	14.0	5.0	1922	Bristol, R. I.
33	204490	KWHJ	Ol. s.	³³ Venture	48	28	71.5	13.1	7.0	1907	South Boston, Mass.
34	208028		Ga. s.	³⁴ Venture	55	40	83.6	15.2	8.0	1910	Greenport, N. Y.
35	211141	LCVN	Ga. s.	³⁵ Venture	33	31	57.0	14.5	9.2	1913	Bristol, R. I.
36	224412		Ga. s.	³⁶ Venture	29	20	57.9	13.3	4.1	1924	West Palm Beach, Fla.
37	224741		Ga. s.	³⁷ Venture	47	41	57.5	15.0	5.6	1925	New York, N. Y.
38	222474		Ga. s.	³⁸ Venture II	26	17	58.4	12.0	5.1	1922	Jersey City, N. J.
39	224827		Ga. s.	³⁹ Venturer	20	14	50.5	12.0	7.5	1925	Bath, Me.
40	228517		Ga. s.	⁴⁰ Venus	17	12	43.5	11.2	5.0	1929	Clason Point, N. Y.
41	229638		Ga. s.	⁴¹ Venus	18	12	48.1	11.1	4.9	1930	Stamford, Conn.
42	206026		Ga. s.	⁴² Verdi	28	19	75.0	11.5	6.0	1909	New York, N. Y.
43	227745		Ga. s.	⁴³ Verna III	17	14	38.2	12.3	4.8	1928	Bay City, Mich.
44	227654		Ga. s.	⁴⁴ Verona-J	20	17	44.6	10.7	5.2	1928	Port Clinton, Ohio.
45	228219		Ga. s.	⁴⁵ Verona-J	56	38	72.4	14.4	6.5	1929	Bay City, Mich.
46	222338	MDRK	Ga. s.	⁴⁶ Versa	79	54	104.3	14.9	8.3	1917	Brooklyn, N. Y.
47	224757		Ga. s.	⁴⁷ Vestone	23	16	44.1	11.2	6.1	1925	Seattle, Wash.
48	222051	MDNC	Ga. s.	⁴⁸ Veteran	80	54	104.4	14.8	8.1	1917	Charleston, S. C.
49	228292	MHFD	Ol. s.	⁴⁹ Viator	164	130	98.0	20.0	8.8	1929	Camden, N. J.
50	228206		Ga. s.	⁵⁰ Victor	18	12	51.6	11.0	4.5	1920	East Boothbay, Me.
51	214802		Ga. s.	⁵¹ Victoria	23	9	48.4	11.5	4.5	1916	San Mateo, Calif.
52	227844		Ga. s.	⁵² Victoria J	27	12	48.0	13.8	7.6	1928	San Diego, Calif.
53	222210	MDQF	Ga. s.	⁵³ VICTORIA MARY	212	144	134.9	20.0	9.9	1922	Boston, Mass.
54	229011		Ol. s.	⁵⁴ Vida Mia	48	37	58.4	14.6	7.2	1929	Stockton, Calif.
55	161935		Ga. s.	⁵⁵ Vigilance	23	12	42.5	15.5	5.2	1902	Key West, Fla.
56	206760		Ga. s.	⁵⁶ Vigilant	41	27	63.0	14.1	6.5	1909	Philadelphia, Pa.
57	214019	LFWH	Ga. s.	⁵⁷ Vigilant	30	24	58.5	14.2	5.5	1915	Camden, N. J.
58	228000		Ga. s.	⁵⁸ Viho	25	17	49.2	14.9	4.9	1928	Aberdeen, Md.
59	202577		Ga. s.	⁵⁹ Viking	26	23	54.7	11.0	4.6	1905	New York, N. Y.
60	226845		Ga. s.	⁶⁰ Viking II	25	17	48.2	13.0	5.0	1919	do.
61	228438		Ga. s.	⁶¹ Viking II	20	13	43.5	11.2	5.0	1929	Clason Point, N. Y.
62	217340		Ga. s.	⁶² Viking IV	17	16	45.9	14.3	4.6	1914	Oakland, Calif.
63	223141		Ga. s.	⁶³ Vincent VI	30	20	47.0	12.7	8.0	1923	Lynn, Mass.
64	225701		Ga. s.	⁶⁴ Vindex	29	20	53.0	12.7	4.8	1926	Bay City, Mich.
65	25746		Ga. s.	⁶⁵ Viola	17	14	42.5	14.8	5.4	1867	New Haven, Conn.
66	211974	LDJP	Ga. s.	⁶⁶ Viola II	29	10	51.5	17.5	5.2	1914	Salisbury, Md.

¹ Formerly ga. y. Roslyn.
² Formerly ol. y. Irene E. II.
³ Formerly ga. y. Alfa.
⁴ Formerly ga. s. Windsor II.
⁵ Formerly ga. y. ^a Valoria.
⁶ Formerly ga. y. ^b Super-S-Six.
⁷ Formerly ga. y. Aura.
⁸ Formerly ga. y. Phantom.
⁹ Formerly ga. y. Rosamond.

¹⁰ Formerly ga. y. ^a Saga.
¹¹ Formerly ga. y. ^b Sinbad.
¹² Formerly ga. y. ^a Ja Da.
¹³ Formerly ga. y. ^b Marionette.
¹⁴ Formerly ga. y. ^c Topaz.
¹⁵ Formerly ga. y. ^d Wildcat IV.
¹⁶ Formerly ga. y. ^e Kinkajou.
¹⁷ Formerly ga. y. ^a Ildico.
¹⁸ Formerly ga. y. ^b Gypsey Joe.
¹⁹ Formerly ga. y. Zumbrot.

Line No.	Crew	Horsepower	Name of owner	Home port	Address of owner
1	2	50	Arthur Baldwin	New York, N. Y.	Oyster Bay, N. Y.
2	1	40	William A. Hopkins	Boston, Mass.	93 Berkeley Street.
3	4	200	George R. Sturgis	Los Angeles, Calif.	Pasadena, Calif.
4	2	75	Andrew Nelson, jr.	New York, N. Y.	Produce Exchange Building.
5	1	b 75	J. M. Etienne	San Francisco, Calif.	837 Folsom Street.
6	2	40	C. H. Burton	Detroit, Mich.	Mount Clemens, Mich.
7	5	220	Carl E. Schmidt	Port Huron, Mich.	Detroit, Mich.
8	2	60	Belle Isle Boat & Engine Co. (Mich.)	Detroit, Mich.	9662 East Jefferson Avenue.
9	3	500	Richard F. Hoyt	New York, N. Y.	25 Broad Street.
10	1	40	Marlon R. Cummings	Seattle, Wash.	Skinner Building.
11	3	85	William E. Caldwell	Newark, N. J.	Glen Ridge, N. J.
12	3	1,100	Ralph Pulitzer	New York, N. Y.	Manhasset, N. Y.
13	3	20	Durbin Rosedale	Milwaukee, Wis.	Station F, Route No. 10.
14	1	130	Cliff F. Reutman	Los Angeles, Calif.	Hollingsworth Building.
15	36	3,000	Ernest B. Dane	Boston, Mass.	6 Beacon Street.
16	2	35	B. H. Innes Brown	New York, N. Y.	120 Broadway.
17	17	17	Harold S. Vanderbilt	do	466 Lexington Avenue.
18	4	400	James H. Ottley	do	122 East Forty-second Street.
19	3	600	George M. Pyncheon	do	111 Broadway.
20	1	130	W. Schuyler Pata	do	100 William Street.
21	2	360	J. J. Murphy	do	37 Wall Street.
22	1	60	Joseph S. L. Wharton	Philadelphia, Pa.	3146 North Seventeenth Street.
23	2	120	R. A. S. Bloomer	Rochester, N. Y.	Newark, N. Y.
24	4	280	G. A. Hancock	Los Angeles, Calif.	908 Merchants National Bank Building.
25	16	b1, 250	Frederick W. Vanderbilt	New York, N. Y.	Grand Central Terminal.
26	5	300	E. C. Flinkbine	Los Angeles, Calif.	Pasadena, Calif.
27	5	150	Grosvenor Farwell	New York, N. Y.	48 Wall Street.
28	1	35	V. C. Webster	Seattle, Wash.	1101 Northlake Avenue.
29	2	40	H. M. Helleisen	do	Long Beach, Calif.
30	5	150	E. S. Griffiths	Miami, Fla.	Everglades Hotel.
31	2	45	Elmer J. Bliss	Vineyard Haven, Mass.	Edgartown, Mass.
32	2	50	George F. Baker, jr.	New York, N. Y.	2 Wall Street.
33	3	100	Walter C. Lewis	Boston, Mass.	101 Tremont Street.
34	4	150	William Scheer	New York, N. Y.	7 West Forty-fifth Street.
35	4	14	H. G. Montgomery	do	1 East Sixtieth Street.
36	1	1,600	Harris Hammond	Miami, Fla.	Palm Beach, Fla.
37	3	100	G. C. Meyer	New York, N. Y.	Great Neck, N. Y.
38	2	100	Leonard Siegel	do	641 West Twenty-fifth Street.
39	2	20	Perry Mackay Sturges	do	Shelter Island, N. Y.
40	2	b 140	W. W. Struthers	do	Milton Road, Rye, N. Y.
41	2	580	John King Rockford	do	Hoboken, N. J.
42	3	32	Walter J. Green	Cape Vincent, N. Y.	Utica, N. Y.
43	2	85	Alexander Fisher	Detroit, Mich.	Care Detroit Yacht Club.
44	1	125	Charles W. Adams	do	7835 East Jefferson Avenue.
45	2	500	Albert A. Rose	do	18322 Strathcona Drive.
46	3	440	R. P. Smlth	Port Arthur, Tex.	Beaumont Road.
47	2	225	O. W. Tupper	Seattle, Wash.	3136 Franklin Avenue.
48	6	440	Guy C. Parkhurst	Boston, Mass.	Winthrop, Mass.
49	9	400	Dr. Maitland Alexander	Rockland, Me.	Dark Harbor, Me.
50	4	700	W. H. Power	New York, N. Y.	Rosedale, L. I., N. Y.
51	1	45	Herbert S. Swanton	San Francisco, Calif.	San Jose, Calif.
52	2	b 130	Chas. T. Johnson	San Diego, Calif.	2384 Fort Stockton Drive.
53	10	530	Robert H. McCurdy	New York, N. Y.	12 West Fifty-first Street.
54	1	b 150	W. V. B. Campbell	San Francisco, Calif.	Pebble Beach, Calif.
55	2	50	James Adams	Miami, Fla.	Oxford Hotel, North Miami Avenue.
56	3	100	Emil A. Mathias	Philadelphia, Pa.	4406 Disston Street.
57	2	50	Samuel L. Kent	do	Lansdowne, Pa.
58	2	80	Frank Maxa, jr.	Baltimore, Md.	Aberdeen, Md.
59	1	45	James G. Timolat	Perth Amboy, N. J.	Riverside Drive, Red Bank, N. J.
60	1	40	Abraham J. Auleta	New York, N. Y.	2261 First Avenue.
61	1	140	H. M. Case	do	Amityville, L. I.
62	1	12	Ernest C. May	Los Angeles, Calif.	Pasadena, Calif.
63	2	60	E. F. Hall	Philadelphia, Pa.	Atlantic City, N. J.
64	1	300	Stedman S. Hanks	Boston, Mass.	Glen Head, L. I., N. Y.
65	2	25	Hubert Barrie	Philadelphia, Pa.	Haverford, Pa.
66	3	37	J. C. Benz	Boston, Mass.	16 South Street.

¹⁵ Formerly ga. y. Tekla.

¹⁶ Formerly ga. y. ^a Vencedor.
^b British ga. y. Vencedor.

¹⁵ Formerly ga. y. ^a Miramar.

^b Bolo.

¹⁶ Formerly ga. y. Shadow.

¹⁷ Formerly ga. y. ^a Ventura.

^b Istalena.

¹⁸ Formerly ga. Alice C.

¹⁹ Formerly ga. y. S. C. 55.

²⁰ Formerly ga. s. ^a U. S. Subchaser No. 107.
^b Bonita II.

²¹ Formerly ga. y. Frances N.

²² Formerly ga. y. Sylvia.

²³ Formerly ga. y. Alida.

²⁴ Formerly ga. y. Marguerite II.

²⁵ Formerly ga. s. U. S. Navy No. 6597.

²⁶ Formerly ga. y. Clarinda.

²⁷ Formerly ga. y. Lassie.

Line No.	Official No.	Signal letters	Rig	Name of yacht	Tonnage		Register dimensions			When built	Where built
					Gross	Net	Length	Breadth	Depth		
MOTOR YACHTS—Continued											
1	226548		Ga. s.	Vir Belle, jr	25	20	54.5	13.1	5.2	1927	Rochester, N. Y.
2	221116		Ga. s.	Virginia	31	14	59.0	12.0	7.5	1908	Harrisburg, Tex.
3	226633	MGNO	Ol. s.	Virginia	68	46	75.6	19.4	10.1	1927	Essex, Mass.
4	226720		Ga. s.	Virginia	19	13	47.0	11.6	5.2	1927	Bayonne, N. J.
5	227971		Ga. s.	Virginia Lee	58	39	62.7	15.5	6.3	1928	New York, N. Y.
6	214156		Ga. s.	Virginian	37	30	63.7	12.9	5.6	1916	do.
7	201943		Ga. s.	Vision	24	16	53.6	14.3	7.5	1905	Boston, Mass.
8	213487		Ga. s.	Vitesse	10	7	30.4	8.2	4.0	1916	Seattle, Wash.
9	225682		Ga. s.	Vitesse	73	49	78.9	14.4	6.7	1926	New York, N. Y.
10	229669		Ga. s.	Vivette	21	19	44.8	10.7	5.1	1930	Port Clinton, Ohio.
11	228692		Ga. s.	Vivian Dean	30	24	51.8	12.0	5.9	1929	Wilmington, Del.
12	208752		Ga. s.	Vixen	20	13	45.1	10.9	5.6	1911	Neponset, Mass.
13	228214		Ga. s.	Vixen	50	34	73.5	14.0	7.4	1929	New York, N. Y.
14	96506		Ga. s.	Volador	16	14	42.2	14.1	5.4	1900	Gloucester, Mass.
15	225571	MGCF	Ol. s.	Volador	114	51	97.0	23.4	11.5	1926	Los Angeles, Calif.
16	214166		Ga. s.	Volante	30	19	55.4	14.7	8.8	1916	East Boothbay, Me.
17	229665		Ga. s.	Volante	21	16	43.9	11.5	5.6	1930	Wilmington, Del.
18	226819		Ol. s.	Voyager II	36	27	60.9	16.0	8.1	1927	Wiscasset, Me.
19	227964		Ga. s.	Waban	29	19	48.5	12.6	6.1	1928	Bayonne, N. J.
20	224210		Ga. s.	Wabisi	29	24	47.6	12.1	5.3	1921	Manitowoc, Wis.
21	210324		Ga. s.	Wachusett II	23	17	46.0	13.5	4.7	1912	Philadelphia, Pa.
22	227306		Ga. s.	Wahoo	86	70	77.3	15.0	9.0	1928	New York, N. Y.
23	209534		Ga. s.	Wajola	22	18	44.6	11.8	5.8	1912	Salsbury, Md.
24	227581		Ga. s.	Waleda II	149	101	113.0	19.0	8.9	1928	Camden, N. J.
25	229611		Ga. s.	Walewska	21	19	44.8	10.7	5.1	1930	Port Clinton, Ohio.
26	229228		Ga. s.	Waljean	31	26	47.8	13.2	5.0	1929	Norfolk, Va.
27	227646		Ga. s.	Walkelen	18	15	46.0	11.0	4.9	1928	Biddleford, Me.
28	229287	MHQK	Ga. s.	Walrus	28	19	49.0	14.4	7.9	1929	Boston, Mass.
29	229523	MHSC	Ga. s.	Walrus II	20	13	40.2	11.5	5.7	1929	Bayonne, N. J.
30	228892		Ga. s.	Waleshe II	21	19	44.8	10.7	5.1	1929	Port Clinton, Ohio.
31	222604	MDTR	Ol. s.	WALUCIA III	513	229	160.5	26.0	14.6	1922	Newport News, Va.
32	218637		Ga. s.	Wanango	17	12	48.3	10.3	5.2	1918	Erie, Pa.
33	222189		Ga. s.	Wanda	65	44	83.6	15.3	7.1	1922	Seattle, Wash.
34	216682	LMHR	Ga. s.	Wanda II	24	19	57.8	11.5	5.2	1912	Muskegon, Mich.
35	212553		Ga. s.	Wanderer	17	16	40.7	10.3	6.0	1914	Bridgeport, Conn.
36	226451		Ga. s.	Wanderer	9	8	29.0	8.6	4.2	1927	Tacoma, Wash.
37	226808		Ga. s.	Wanderer	52	35	49.0	20.3	7.1	1927	Cedar Keys, Fla.
38	227517		Ga. s.	Wanderer	52	36	65.6	14.1	6.5	1928	Wilmington, Del.
39	228270		Ol. s.	Wanderer	19	12	44.8	11.8	5.5	1929	Long Beach, Calif.
40	228328	MHFJ	Ol. s.	WANDERER	224	152	107.4	21.0	11.5	1929	Boston, Mass.
41	229746		Ga. s.	Wanderer	11	10	33.9	10.1	5.1	1930	Seattle, Wash.
42	136886	KQVH	Ga. s.	WANDERLUST	53	49	69.3	19.5	6.2	1901	Elizabeth, N. J.
43	221568	MDCK	Ga. s.	Wanderer IX	26	24	54.0	15.3	8.0	1921	Riverside, R. I.
44	228666		Ga. 2.	Wapiti	19	13	46.5	12.1	4.5	1929	Southwest Harbor, Me.
45	222370		Ga. s.	Warbug	26	18	59.3	10.9	6.0	1917	Bristol, R. I.
46	227036		Ga. s.	Warrigal	9	6	30.8	8.2	4.3	1907	Norfolk, Va.
47	224026	MFPN	Ol. s.	WARRIOR	1,451	718	223.3	34.7	26.4	1923	Kiel Gaarden, Germany.
48	218704		Ga. s.	Wasaka III	18	17	48.4	10.5	5.0	1913	Lynn, Mass.
49	214272		Ga. s.	Waseca	33	24	61.0	12.7	5.6	1914	Tetraultville, Canada
50	222978		Ga. s.	Wasp	36	24	63.3	12.6	5.6	1923	Milwaukee, Wis.
51	226859		Ga. s.	Water Wagon	22	21	48.8	13.0	7.6	1927	Stockton, Calif.
52	81651	KTWR	Ga. s.	Water Nymph	38	26	69.0	12.0	5.4	1899	Baltimore, Md.
53	224202		Ga. s.	Water Witch	18	16	45.0	12.6	6.5	1924	Shelburne, Nova Scotia.
54	226721		Ga. s.	Water Witch	20	16	45.8	12.7	6.7	1927	Falhaven, Mass.
55	226624		Ga. s.	Watowan	42	36	46.0	15.2	6.7	1925	Huntspoint, N. Y.
56	205071		Ga. s.	Wave	13	8	46.9	10.3	3.7	1908	Galveston, Tex.
57	223918		Ga. s.	Wave	19	9	43.2	11.5	4.7	1924	Carlstadt, N. J.
58	228336		Ga. s.	Waw-Be-Wawa	17	12	43.5	11.2	5.0	1929	Clason Point, N. Y.
59	226145		Ga. s.	Wawa II	21	14	47.8	11.5	4.7	1926	Vegeack, Germany
60	229496		Ga. s.	Wawa II	20	13	43.5	11.2	5.0	1930	Clason Point, N. Y.
61	237006	MGQR	Ol. s.	WAWALOAM	336	271	134.8	25.4	11.8	1918	Waterhurizan, Holland.
62	161938	KSIB	Ga. s.	Wayfarer	40	33	70.7	16.6	8.7	1902	Boston, Mass.
63	204607	KWJB	Ga. s.	Wayfarer	23	19	48.4	12.2	5.5	1907	do.
64	226399		Ga. s.	Wayfarer	23	16	44.0	15.7	5.5	1927	Keyport, N. J.
65	225443	MGBH	Ga. s.	Wayfarer	36	24	65.8	12.4	5.8	1926	Boston, Mass.
66	228552	MHJK	Ga. s.	Wayfarer	127	87	100.0	17.0	7.8	1929	Neponset, Mass.

¹ Formerly ga. y. Reometta.

² Formerly ga. y. ^a Wemootah, ^b New Yorker.

³ Formerly ga. y. Hookah.

⁴ Formerly ol. s. Golden Eagle

⁵ Formerly ga. y. Notsob.

⁶ Formerly ga. y. Lounge.

⁷ Formerly ga. y.

^a Luegeo II.
^b Almax II.
^c Elizabeth.
^d Markirene.
^e Wajola.
^f Canim.
^g Ohio.

⁸ Formerly ol. y. ^a Miramichi.

Line No.	Crew	Horsepower	Name of owner	Home port	Address of owner
1	3	225	Parker A. Stacy.....	Rochester, N. Y.....	Syracuse, N. Y.
2	4	120	George R. Christie.....	Houston, Tex.....	Second National Bank Building.
3	6	60	Marie Sinclair.....	New York, N. Y.....	322 Central Park West.
4	1	88	Horace G. Roberts.....	Duluth, Minn.....	Ranier, Minn.
5	3	200	Clarence B. Hayes.....	Detroit, Mich.....	Jackson, Mich.
6	2	115	Henry Ashton Little.....	Philadelphia, Pa.....	5914 Overbrook Avenue.
7	2	14	W. L. Courson.....	New York, N. Y.....	New Rochelle, N. Y.
8	1	100	Frank McDermott.....	Seattle, Wash.....	21 Highland Drive.
9	4	600	J. A. Victor.....	New York, N. Y.....	8 East Sixty-sixth Street.
10	1	180	Oscar H. Fogg.....	do.....	4 Irving Place.
11	2	350	Samuel M. Kaplan.....	do.....	Tannersville, N. Y.
12	2	45	Alexander D. Latham.....	do.....	Mineola, N. Y.
13	2	600	Adolph M. Dick.....	do.....	62 William Street.
14	2	14	Marion C. Harper.....	do.....	Bronxville, N. Y.
15	9	b 120	W. L. Valentine.....	Los Angeles, Calif.....	San Marino, Calif.
16	3	35	Sterling Morton.....	Chicago, Ill.....	1400 Brightwood Avenue.
17	1	200	Henry E. Bodman.....	Detroit, Mich.....	Grosse Pointe Farm, Mich.
18	2	40	Eversley Childs, jr.....	New York, N. Y.....	50 East Forty-second Street.
19	2	250	Thomas W. Pelham, jr.....	Boston, Mass.....	78 Water Street.
20	2	93	O. M. Relf.....	Pittsburgh, Pa.....	Schenley Apartment.
21	1	24	Gertrude H. Ford.....	Philadelphia, Pa.....	2407 South Twenty-first Street.
22	4	200	Benjamin C. Perkins.....	Hartford, Conn.....	24 Woodside Circle.
23	1	125	Jesse R. Kellems.....	Seattle, Wash.....	4759 Fifteenth Avenue.
24	8	600	Walter H. Lippincott.....	Philadelphia, Pa.....	1506 Walnut Street.
25	1	200	Maurice O'Connor.....	Chicago, Ill.....	120 South La Salle Street.
26	1	65	Harold W. Hower.....	Oswego, N. Y.....	308 Elm Street, Rome, N. Y.
27	1	130	M. Walker Jones.....	Boston, Mass.....	27 Ridgfield Road, Winchester, Mass.
28	1	130	Charles A. Welch.....	do.....	73 Tremont Street.
29	1	60	William K. Barclay.....	Philadelphia, Pa.....	Haverford, Pa.
30	1	200	W. F. Sheetz.....	Detroit, Mich.....	71 Keelson Drive.
31	25	700	Henry D. Walbridge.....	New York, N. Y.....	660 Madison Avenue.
32	1	60	Maxwell S. Hart.....	Hartford, Conn.....	New Britain, Conn.
33	2	550	Charles S. Howard.....	San Francisco, Calif.....	1601 Van Ness Avenue.
34	1	125	Eugene R. Alderman.....	Boston, Mass.....	South Hadley, Mass.
35	1	25	John Weller.....	New York, N. Y.....	Carlstadt, N. J.
36	4	30	G. R. Metsker.....	Portland, Oreg.....	St. Helens, Oreg.
37	3	70	W. C. Alexander.....	Tampa, Fla.....	508 West Church Street, Orlando, Fla.
38	1	200	Charles D. Stradley.....	Wilmington, Del.....	Holly Oak, Del.
39	2	b 60	Charles W. Camp.....	Los Angeles, Calif.....	1206 Pacific Southwest Building, Long Beach, Calif.
40	11	600	George Whitney.....	New York, N. Y.....	23 Wall Street.
41	1	40	H. Greenberg.....	Seattle, Wash.....	2000 Yesler Way.
42	6	75	Harvey S. Bissell.....	Los Angeles, Calif.....	La Crescenta, Calif.
43	2	20	Rowland Hazard.....	Newport, R. I.....	South Kingstown, R. I.
44	1	360	Frank W. Brooks, Jr.....	Detroit, Mich.....	1008 Bishop Street.
45	3	400	Harry Preston.....	Bridgeport, Conn.....	General Delivery.
46	1	20	W. W. Sparks.....	Ketchikan, Alaska.....	2043 Fairview Avenue north.
47	37	1,800	Harrison Williams.....	New York, N. Y.....	60 Broadway.
48	1	35	John J. Martin.....	Boston, Mass.....	1 Court Street.
49	3	75	Frank Viscidi.....	Philadelphia, Pa.....	668 North Tenth Street.
50	3	600	Cameron B. Waterman.....	Detroit, Mich.....	330 Lincoln Road.
51	3	b 40	William C. Barker.....	San Diego, Calif.....	4365 Hawk Street.
52	3	65	R. P. Dobson.....	Baltimore, Md.....	Relay, Md.
53	1	16	R. L. Patterson.....	New York, N. Y.....	800 Fifth Avenue.
54	1	85	Norwood G. Calvert.....	Louisville, Ky.....	Sixteenth and Winchester Streets, Ashland, Ky.
55	2	65	Charles B. Shutter.....	New Haven, Conn.....	West Haven, Conn.
56	2	5	G. A. C. Half.....	Corpus Christi, Tex.....	c/o Southern Equipment Co., 1031 Navarro Street.
57	2	50	Bernard L. Connell.....	Philadelphia, Pa.....	Scranton, Pa.
58	1	140	J. F. Birch.....	New York, N. Y.....	124 East Thirty-first Street.
59	1	140	D. J. Collins.....	Philadelphia, Pa.....	Wawa, Pa.
60	1	140	Ralph C. Sherwood.....	Bridgeport, Conn.....	126 Bank Street.
61	11	140	Walden W. Shaw.....	Chicago, Ill.....	8 South Michigan Avenue.
62	2	32	Palmer M. Way.....	Philadelphia, Pa.....	Wildwood, N. J.
63	2	25	Warren D. Hann.....	Tampa, Fla.....	West Wildwood, N. J.
64	1	80	Anna F. Clarke.....	New York, N. Y.....	Bogota, N. J.
65	3	450	Frank B. McQuesten.....	Boston, Mass.....	27 Kilby Street.
66	7	700	Winthrop W. Aldrich.....	New York, N. Y.....	15 Broad Street.

¹ Formerly ga. y. Edris.

¹⁰ Formerly ga. y. Pronto.

¹¹ Formerly U. S. Navy ga. s. Warbug.

¹² Formerly U. S. Navy hull No. S-110.

¹³ Formerly ^a British ga. y. I-a Sirene.

¹⁴ Formerly ^b Early Dawn V.

¹⁵ Formerly ga. y. Rival II.

¹⁶ Formerly ga. y. Seaward IV.

¹⁷ Formerly ga. y. ^a Dede II.

¹⁸ Formerly ga. y. ^b Moana.

¹⁹ Formerly ga. s. Vagabond.

²⁰ Formerly ga. y. Cyric.

Line No.	Official No.	Signal letters	Rig	Name of yacht	Tonnage		Register dimensions			When built	Where built
					Gross	Net	Length	Breadth	Depth		
MOTOR YACHTS—Continued											
1	229402		Ga. s.	Wee.....	22	15	48.0	12.3	6.1	1930	Newark, N. J.
2	207359	LBKP	Ga. s.	Welcome.....	43	29	63.3	14.0	7.2	1910	Boston, Mass.
3	210173	LCRH	Ga. s.	Wendameen.....	35	16	59.2	17.0	8.2	1912	East Boothbay, Me.
4	214730		Ga. s.	Wendy.....	23	13	55.0	11.5	5.5	1913	Madisonville, La.
5	213797	LFQW	Ga. s.	Weona II.....	79	73	68.2	17.1	5.0	1915	St. Augustine, Fla.
6	222136		Ga. s.	Weronah.....	20	13	55.0	10.1	5.0	1922	New York, N. Y.
7	223142		Ga. s.	Westover.....	75	25	104.3	14.9	8.6	1918	Annapolis, Md.
8	216935		Ga. s.	Westward.....	17	14	53.2	13.2	5.7	1915	Oakland, Calif.
9	223931		Ol. s.	Westward.....	96	65	80.2	18.7	9.4	1924	Dockton, Wash.
10	220438	MBGF	Ga. s.	Westerly.....	33	23	62.6	12.2	5.9	1920	Seattle, Wash.
11	220197		Ga. s.	Westmoreland.....	16	11	36.0	15.5	4.2	1920	Osterville, Mass.
12	228535		Ol. s.	Westwood.....	33	26	55.5	15.7	7.9	1929	South Bristol, Me.
13	210434	LGWM	Ga. s.	Wethea.....	63	26	73.5	14.8	7.1	1912	Port Clinton, Ohio.
14	225481		Ga. s.	Wetona.....	24	18	55.0	15.2	8.2	1926	Los Angeles, Calif.
15	217462		Ga. s.	Whereaway.....	70	47	67.0	19.1	5.3	1918	Palm Beach, Fla.
16	201109	KTFR	Ga. s.	Whiteaway.....	49	45	54.6	16.6	4.4	1904	Tarrytown, N. Y.
17	228039		Ga. s.	Whim II.....	17	11	48.5	10.2	5.0	1922	Detroit, Mich.
18	227766		Ga. s.	Whim III.....	23	16	54.5	12.0	5.3	1928	New York, N. Y.
19	215919		Ga. s.	Whiponong.....	49	29	75.8	13.0	6.4	1917	Milwaukee, Wis.
20	201245		Ga. s.	Whiporee.....	27	24	58.7	11.1	5.9	1904	Islesboro, Me.
21	225775	MGDQ	Ga. s.	Whippet.....	46	31	64.6	13.7	7.2	1926	Quincy, Mass.
22	222443		Ga. s.	Whisper.....	45	26	60.4	14.0	6.3	1921	Trenton, Mich.
23	227636		Ga. s.	Whistle Binkle.....	18	15	39.6	12.9	6.7	1928	Osterville, Mass.
24	211182	LCVT	Ga. s.	Whistler.....	23	22	45.3	13.3	8.0	1913	Thomaston, Me.
25	219092		Ga. s.	Whistler.....	31	22	53.6	15.5	8.1	1919	East Boothbay, Me.
26	221722		Ga. s.	Whistler.....	18	14	37.0	15.9	4.0	1921	Patchogue, N. Y.
27	228302		Ga. s.	Whistler.....	28	19	47.2	12.6	6.1	1920	Milford, Del.
28	221263	MOSN	Ga. s.	Whitcap II.....	65	50	72.9	15.4	7.6	1921	Boston, Mass.
29	225954	MGFS	Ga. s.	White Cloud.....	37	33	66.4	16.1	8.1	1926	Salisbury, Md.
30	228095		Ga. s.	White Cloud.....	10	9	34.2	11.9	5.8	1928	Tacoma, Wash.
31	100642	KNFD	Ga. s.	White Heather.....	16	8	42.0	13.5	6.3	1897	Tottenville, N. Y.
32	225430		Ga. s.	White Heron.....	23	15	47.7	14.3	5.8	1926	Newport Beach, Calif.
33	220021		Ga. s.	White Lyne.....	28	23	60.0	11.2	5.8	1917	Bristol, R. I.
34	116871		Ga. s.	White Pelican.....	61	55	72.7	15.8	5.1	1898	Daytona, Fla.
35	206947		Ga. s.	White Plume.....	29	20	48.6	13.4	4.4	1909	Mount Vernon, Wash.
36	221622	MFSN	Ga. s.	White Shadow.....	98	66	77.7	22.2	9.7	1921	Milford, Del.
37	220322		Ga. s.	Whiz.....	46	24	70.6	13.1	5.7	1920	Newburyport, Mass.
38	226476		Ga. s.	Who.....	55	37	67.2	14.5	6.3	1927	Manitowoc, Wis.
39	228238		Ga. s.	Who II.....	20	16	44.5	14.2	7.1	1929	Thomaston, Me.
40	228636		Ga. s.	Whocares.....	10	9	30.7	9.1	4.0	1929	Seattle, Wash.
41	227909		Ol. s.	Wichita.....	56	38	60.6	16.2	6.0	1928	Brooklyn, N. Y.
42	200017		Ga. s.	Widgeon.....	27	17	53.5	15.2	7.3	1903	Osterville, Mass.
43	228826		Ga. s.	Widgeon.....	24	21	43.0	11.5	5.0	1929	Seattle, Wash.
44	227505		Ga. s.	Widgeon III.....	39	27	57.7	14.0	6.1	1928	Bayonne, N. J.
45	228854	MHLJ	Ga. s.	Wif.....	21	14	46.0	11.2	5.1	1929	Clason Point, N. Y.
46	223629		Ga. s.	Wig Wag.....	28	19	60.5	10.5	6.0	1924	New York, N. Y.
47	225192		Ga. s.	Wilanna.....	80	54	66.0	19.2	5.9	1925	Salisbury, Md.
48	224459		Ga. s.	Wilberta.....	21	14	47.4	12.0	6.1	1925	Los Angeles, Calif.
49	226441		Ga. s.	Wild Duck.....	11	9	31.8	8.6	5.3	1927	Seattle, Wash.
50	228402	MHGD	Ga. s.	Wildel.....	89	70	86.5	15.5	7.1	1929	Stamford, Conn.
51	222995	MFCW	Ga. s.	WILDFIRE.....	82	76	75.6	20.5	12.7	1923	Bristol, R. I.
52	228745	MIKS	Ga. s.	Wild Goose.....	21	14	44.2	10.9	5.3	1929	Quincy, Mass.
53	222997		Ga. s.	Wild Goose II.....	32	22	60.2	12.0	6.4	1923	New York, N. Y.
54	228752		Ga. s.	Wild-Goose II.....	18	15	38.0	11.3	5.5	1929	Wilmington, Del.
55	225646		Ga. s.	Willalde.....	41	28	56.5	13.5	6.8	1926	Bayonne, N. J.
56	226387	MGKS	Ga. s.	Willann II.....	85	63	77.5	15.0	7.2	1927	New York, N. Y.
57	224807		Ga. s.	Wille M.....	16	11	46.3	10.0	5.6	1920	Norfolk, Va.
58	227091		Ga. s.	Willowemoc.....	79	70	57.0	20.2	5.6	1927	Holly Hill, Fla.
59	226469	MGLH	Ga. s.	Wilma.....	102	69	90.6	16.0	8.9	1927	New York, N. Y.
60	207464		Ga. s.	Wimarth.....	12	8	35.0	11.04	3.3	1910	Seattle, Wash.
61	225977		Ga. s.	Wilsonia.....	17	15	33.8	10.2	5.2	1926do.....
62	225265		Ga. s.	Wilya.....	31	21	53.0	13.0	6.4	1925	Bayonne, N. J.
63	92711		Ga. s.	Wilm.....	37	25	63.0	14.2	5.4	1896	Middletown, Conn.
64	226570		Ga. s.	Winara II.....	17	12	44.0	10.0	5.5	1927	New York, N. Y.

1 Formerly ga. y. ^a Jule.
 ^b Jane Ann.
 ^c Brimic.
 ^d Emily.
 2 Formerly ^a U. S. Navy S. C. 409.
 ^b ga. s. B. No. 409.
 3 Formerly ga. y. Sea Fox.
 4 Formerly ga. y. Quakeress.

5 Formerly ga. y. ^a Kumagin.
 ^b Alatheia.
 ^c Nick II.
 ^d Spitfire II.
 6 Formerly ga. y. Shadow F.
 7 Formerly ga. s. Irex.
 8 Formerly ^a U. S. Navy ga. s. Shark.
 ^b ga. s. Safety First.

Line No.	Crew	Horsepower	Name of owner	Home port	Address of owner
1	1	90	Jacob Heyman	Newark, N. J.	167 Mapes Avenue.
2	3	75	William H. Johns	New York, N. Y.	333 Madison Avenue.
3	4	65	Paul C. L'Amoreaux	Chicago, Ill.	206 South La Salle Street.
4	2	40	William C. Brelsacker	New Orleans, La.	139 North Clark Street.
5	4	50	F. W. Denton	St. Augustine, Fla.	Daytona Beach, Fla.
6	2	300	Walter G. Ladd	New York, N. Y.	Far Hills, N. J.
7	5	220	Richard Crane	Norfolk, Va.	Westover, Va.
8	3	40	Edward M. Mills	San Francisco, Calif.	534 Battery Street.
9	3	110	Campbell Church	Seattle, Wash.	Eugene, Oreg.
10	3	500	E. W. Murphy	Los Angeles, Calif.	247 South Central Avenue.
11	1	40	Lewis W. Brander	New York, N. Y.	250 West Fifty-seventh Street.
12	2	60	L. C. Coggan	Boston, Mass.	941 Tremont Building.
13	3	230	Williamson Veneer Co. (Md.)	Baltimore, Md.	Baltimore and Eighth Streets.
14	2	40	Charles L. Reynolds	Los Angeles, Calif.	Box 872, Riverside, Calif.
15	4	150	Alonso W. Goodwin	Miami, Fla.	Box 434.
16	2	75	Clatde Nolan	Jacksonville, Fla.	1001 Main Street.
17	2	900	Harrison Williams	New York, N. Y.	60 Broadway.
18	3	650	Harrison Williams	do.	60 Broadway.
19	4	400	R. B. McEwan & Son (N. J.)	do.	Whippany, N. J.
20	1	85	George H. Gibby	Boston, Mass.	East Boston, Mass.
21	4	360	Oliver G. Jennings	Bridgeport, Conn.	Fairfield, Conn.
22	3	700	Herbert L. Pratt	New York, N. Y.	26 Broadway.
23	1	90	Alexander Smith	do.	420 Lexington Avenue.
24	2	50	Walter F. Seymour	Providence, R. I.	Barrington, R. I.
25	3	40	Edward Brayton	Fall River, Mass.	21 Bedford Street.
26	2	50	Anson W. Hard	New York, N. Y.	West Sayville, N. Y.
27	3	260	Joseph M. Reed	New Bedford, Mass.	163 Hawthorn Street.
28	3	160	J. S. Joyce	Chicago, Ill.	307 North Michigan Avenue.
29	4	100	Charles D. Folsom	New York, N. Y.	512 Fifth Avenue.
30	1	12	Radnor Pratsch	Tacoma, Wash.	5415 South Union Avenue.
31	1	15	Warren Burbidge	New York, N. Y.	85 State Street (B.).
32	2	75	G. S. Donaldson	Los Angeles, Calif.	1144 South Olive Street.
33	1	400	John H. Gregory	New York, N. Y.	Red Bank, N. J.
34	4	50	Clendenin Eckert	Jacksonville, Fla.	Welaka, Fla.
35	1	25	S. I. Cullan	Seattle, Wash.	2928 Westlake Avenue N.
36	3	140	E. Hope Norton	New York, N. Y.	43 Cedar Street.
37	3	450	Samuel C. Davis	St. Louis, Mo.	220 Security Building.
38	3	400	Menominee River Tug Co. (Mich.)	Millwaukee, Wis.	Menominee, Mich.
39	2	40	George C. Gordon, jr.	Vineyard Haven, Mass.	Nantucket, Mass.
40	1	50	F. A. Harvey	Seattle, Wash.	Waldorf Hotel.
41	3	150	T. Morrison Carnegie	Fernandina, Fla.	Cumberland Island, Ga.
42	3	12	Frank E. Gannett	Rochester, N. Y.	Times Union Building.
43	1	100	Elliott Corbett	Portland, Oreg.	First National Bank.
44	2	180	George R. Dyer	New York, N. Y.	66 Broadway.
45	1	140	Edward E. Gardner	Bridgeport, Conn.	Shelton, Conn.
46	4	600	Howard S. Borden	New York, N. Y.	90 Worth Street.
47	6	130	William J. Frelhofer	Philadelphia, Pa.	Twentieth Street and Indians Avenue.
48	1	75	R. G. Klingerman	Los Angeles, Calif.	Southern County Bank, El Monte, Calif.
49	1	45	Kenneth B. Smith	Seattle, Wash.	307 McDowell Building.
50	5	450	William Dewey Loucks	New York, N. Y.	120 Broadway.
51	10	75	Horatio Hathaway	Boston, Mass.	8 Beacon Street.
52	2	130	Richard C. Page	Portland, Me.	2 Camp Comfort Avenue, Old Orchard, Me.
53	3	360	G. H. Walker	New York, N. Y.	39 Broadway, care W. A. Harriman & Co.
54	1	100	W. W. Gosling	Perth Amboy, N. J.	23 Monmouth Street, Red Bank, N. J.
55	1	180	W. Warren Barbour	New York, N. Y.	200 Hudson Street.
56	4	200	Rosedale Realty Co. (R. I.)	Providence, R. I.	275 Westminster Street.
57	1	42	Kendall J. Minot	Washington, D. C.	1421 Ames Place NE.
58	3	64	Robertson, S. Ward	New York, N. Y.	General Delivery, De Bruce, N. Y.
59	1	600	F. W. Trabold	do.	120 Broadway.
60	1	15	W. A. Brown	Seattle, Wash.	1129 Northlake Avenue.
61	1	90	Rose A. Wilson	do.	401 East Twelfth Street, Spokane, Wash.
62	2	80	William Y. Dear	New York, N. Y.	99 Lloyd Road, Montclair, N. J.
63	3	125	W. Irving Moss	New Orleans, La.	447 Audubon Street.
64	2	300	Edwin B. Henry	Detroit, Mich.	Care Detroit Club, corner Foot and Cass Avenue.

* Formerly ga. y. Sweetheart.
 10 Formerly ol. s. {a Cutty Sark.
 {b Sumar.
 {c Ouananiche.
 11 Formerly ga. y. {a Cruiser III.
 {b Tantrum.

{a Frolie.
 {b Betty M. IV.
 12 Formerly U. S. N. st. s. 5450.
 13 Formerly ga. y. Alida.
 14 Formerly ga. y. Nilvah.
 15 Formerly st. s. Marie.

Line No.	Official No.	Signal letters	Rig	Name of yacht	Tonnage		Register dimensions			When built	Where built
					Gross	Net	Length	Breadth	Depth		
MOTOR YACHTS— Continued											
1	222224	MDQH	Ga. s.	Windfall.....	20	11	47.4	14.2	5.4	1922	Wiscasset, Me.....
2	227931		Ga. s.	Windigo.....	16	12	43.6	12.2	7.1	1928	South Bristol, Me.....
3	228652	MHKF	Ga. s.	Windigo II.....	29	19	48.5	12.6	6.1	1929	Bayonne, N. J.....
4	224266		Ga. s.	Windjammer.....	23	21	50.3	15.6	5.2	1924	Bay Head, N. J.....
5	225155		Ol. s.	Windswept.....	89	60	79.6	19.8	5.8	1925	Clayton, N. Y.....
6	204325	KWFS	Ol. s.	WINDWARD.....	63	64	79.3	19.5	8.7	1907	New York, N. Y.....
7	200314	KSRD	Ol. s.	Wing and Wing.....	16	12	45.3	9.8	7.2	1903	Newport, R. I.....
8	223943		Ga. s.	Wingfoot.....	8	6	30.3	9.2	4.7	1924	Seattle, Wash.....
9	220729		Ga. s.	Winifred.....	14	10	40.7	9.9	4.7	1920do.....
10	226140		Ga. s.	Winifred.....	14	12	38.0	11.5	4.7	1926do.....
11	212313	LDMJ	Ga. s.	Winifred II.....	87	59	89.8	16.6	7.7	1914	Boston, Mass.....
12	216431		Ga. s.	Winifred II.....	21	17	49.9	11.2	5.9	1918	Chicago, Ill.....
13	81691	KPVN	Ga. s.	Winnebago.....	17	14	52.0	14.0	6.0	1900	North Haven, Me.....
14	210178		Ga. s.	Winnetka II.....	16	13	50.5	10.2	4.0	1910	New York, N. Y.....
15	220375		Ga. s.	Winnetka III.....	43	38	60.8	14.0	6.5	1920	Manitowoc, Wis.....
16	228412		Ga. s.	Winsaginia.....	16	13	39.8	11.0	4.0	1918	Philadelphia, Pa.....
17	203966	KVWR	Ga. s.	Winsome (composite).....	49	30	67.8	16.8	10.3	1907	Bristol, R. I.....
18	207103		Ga. s.	Winsome.....	32	31	42.8	13.0	7.1	1909	Terminal Island, Calif.....
19	225640		Ga. s.	Winthrop.....	15	10	36.6	11.5	4.9	1925	Olig Harbor, Wash.....
20	229408	MHRG	Ga. s.	Witch.....	29	19	48.5	12.6	6.1	1929	Bayonne, N. J.....
21	81859		Ga. s.	Witchcraft II.....	19	13	48.2	13.0	7.0	1903	Boston, Mass.....
22	210025		Ga. s.	Wiwoka.....	29	25	55.9	12.1	5.2	1912	South Boston, Mass.....
23	206503	LBDV	Ga. s.	Wonaloo.....	104	60	115.2	15.8	9.8	1909	Boston, Mass.....
24	226727		Ga. s.	Wonara.....	17	12	48.8	10.1	5.0	1927	New York, N. Y.....
25	227572		Ga. s.	Wreckless.....	30	20	47.2	12.6	6.1	1928	Millford, Del.....
26	216601		Ga. s.	Wyndcrest II.....	26	18	65.5	12.0	4.9	1918	East Greenwich, R. I.....
27	205498		Ga. s.	Xenial.....	13	11	45.6	9.9	3.9	1908	Seattle, Wash.....
28	220472	MBGP	Ga. s.	Yank.....	26	18	57.9	10.4	6.4	1917	Nyack, N. Y.....
29	214204		Ga. s.	Yanke.....	20	18	43.5	15.0	5.8	1906	San Francisco, Calif.....
30	228785		Ga. s.	Yanke.....	30	20	54.0	12.2	5.3	1929	Boston, Mass.....
31	206940		Ga. s.	Yanke Boy.....	14	12	37.2	10.8	3.8	1909	Seattle, Wash.....
32	225422		Ga. s.	Yanke Girl.....	16	12	43.9	12.0	6.7	1926	East Boothbay, Me.....
33	227500		Ga. s.	Yanke Girl II.....	29	22	57.0	15.6	8.3	1928	Boothbay, Me.....
34	222667		Ga. s.	Yeo-Ho.....	23	15	45.4	12.0	6.0	1922	Woolwich, Me.....
35	224747		Ga. s.	Yo-Ho.....	20	11	48.3	10.0	6.0	1925	Bath, Me.....
36	228215		Ga. s.	Yo Ho Ho II.....	17	12	47.8	11.0	6.1	1929	New York, N. Y.....
37	228455	MHGR	Ga. s.	Yola.....	29	19	48.5	12.6	6.1	1929	Bayonne, N. J.....
38	228257	MHDS	Ol. s.	YOREDA.....	116	79	97.2	17.3	8.0	1929	Bay City, Mich.....
39	229030		Ol. s.	Yorel.....	19	15	42.6	11.3	6.1	1929	Keyport, N. J.....
40	222101	MDNW	Ga. s.	You'll Do.....	19	15	49.8	10.3	6.5	1922	Stamford, Conn.....
41	228267	MHDV	Ga. s.	You'll Do II.....	49	33	69.2	13.5	5.8	1929do.....
42	229952		Ga. s.	Yours Truly.....	43	42	58.5	14.1	6.1	1930	Stockton, Calif.....
43	225227	MFVJ	Ga. s.	Yowana.....	119	109	84.8	18.0	6.2	1925	Camden, N. J.....
44	222140		Ga. s.	Ytka.....	11	10	32.3	8.6	4.5	1922	Seattle, Wash.....
45	218855		Ga. s.	Yukpa.....	26	21	52.0	12.3	5.1	1912	New Orleans, La.....
46	201727	KTQV	Ga. s.	Yuma.....	16	11	43.0	13.0	3.2	1904	Miami, Fla.....
47	223756		Ga. s.	Yvonne.....	16	11	44.0	12.6	6.7	1924	Thomaston, Me.....
48	228159		Ol. s.	Zaca.....	27	25	50.0	16.0	7.6	1925	Los Angeles, Calif.....
49	229576	MHSL	Ol. s.	Zaca.....	122	84	103.3	22.7	11.3	1930	Sausalito, Calif.....
50	213293	LFKG	Ga. s.	Zahuna.....	75	58	79.7	20.7	9.8	1915	Boston, Mass.....
51	201018		Ga. s.	Zalda.....	18	17	45.0	12.4	6.1	1904	Bristol, R. I.....
52	229466		Ga. s.	Zalda.....	21	16	45.7	14.2	7.2	1930	Thomaston, Me.....
53	220670		Ga. s.	Zalophus, jr.....	20	14	52.2	10.5	5.0	1920	New York, N. Y.....
54	227798		Ga. s.	Zamette II.....	30	24	51.8	12.0	5.9	1928	Wilmington, Del.....
55	226659	MGNH	Ga. s.	Zapala.....	159	138	111.2	19.8	8.2	1927	Stamford, Conn.....
56	200770	KSWW	Ga. s.	Zara.....	43	33	64.3	17.5	6.9	1904	Boston, Mass.....
57	221877		Ga. s.	Zealand.....	36	32	52.5	13.0	6.0	1907	Essington, Pa.....
58	227071		Ga. s.	Zella C.....	14	12	37.7	11.4	4.6	1927	Seattle, Wash.....
59	212306		Ga. s.	Zenith.....	57	34	72.6	14.5	7.5	1914	Boston, Mass.....
60	224223	MFQK	Ga. s.	Zenithia.....	91	77	77.7	17.1	8.1	1924	Camden, N. J.....
61	227458		Ga. s.	Zenobia II.....	19	14	41.5	14.0	6.8	1928	Thomaston, Me.....
62	203281		Ga. s.	Zenya.....	33	27	59.0	13.7	7.0	1909	Greenwich, Conn.....
63	219296	LTVW	Ga. s.	Zigan.....	33	28	47.5	14.0	6.7	1919	Camden, N. J.....
64	224911		Ga. s.	Zigzag.....	9	6	33.4	8.1	3.6	1916	New York, N. Y.....

1 Formerly ga. y. ^(a) Flying Cloud.
^(b) Sea Hawk.

3 Formerly ^(a) ga. y. Windward.
^(b) British ga. y. Windward.

4 Formerly U. S. N. ga. s. Donaire,

4 Formerly ^(a) ga. y. Emily.
^(b) ga. s. Mary Jane.

5 Formerly ^(a) U. S. N. hull No. 5190.

^(b) Ga. y. Flomar.

6 Formerly ga. y. Idylness III.

7 Formerly ga. y. Monaloo.

8 Formerly ga. y. ^(a) Ripogonus.
^(b) Sea Eye See II.
^(c) Elizabeth II.

Lane No.	Crew	Horsepower	Name of owner	Home port	Address of owner
1	2	60	June Vivian Spencer	New York, N. Y.	c/o Mrs. A. W. Goodwin, 1139 Fifth Avenue.
2	1	40	Richard Heywood	New Bedford, Mass.	Marion, Mass.
3	2	250	R. R. Rand, jr.	Minneapolis, Minn.	914 Roanoke Building.
4	4	40	Garner H. Tullis	New Orleans, La.	6120 Layola Avenue.
5	2	150	John W. Gates	Cape Vincent, N. Y.	Chittenango, N. Y.
6	6	70	Charles J. Dematels	Los Angeles, Calif.	South Pasadena, Calif.
7	1	20	Milton N. Gallup	Cleveland, Ohio	Willoughby, Ohio.
8	1	35	William B. Gray	Seattle, Wash.	428 Lakeside Avenue, South.
9	2	400	Dwight Whiting	Los Angeles, Calif.	325 Union Oil Building.
10	1	40	Adolph Schmidt	Seattle, Wash.	1616 Water Street.
11	2	350	Lewis P. Larson	Ketchikan, Alaska.	2314 East Altamont Boulevard, Spokane, Wash.
12	1	90	Louis A. Well	New Orleans, La.	500 Canal Street.
13	3	15	Arthur C. Harvey	Boston, Mass.	Harvey Steel Road.
14	2	80	R. S. Ledinger	Brunswick, Ga.	5655-5614 Newcastle Street.
15	3	200	Ayres Boal	Chicago, Ill.	122 South Michigan Avenue.
16	2	40	H. Winfield Wright	Philadelphia, Pa.	Riverton, N. J.
17	4	50	Neal Rantoul	Boston, Mass.	50 Congress Street.
18	3	b 15	Hubert T. Morrow	Los Angeles, Calif.	3913 West Twenty-seventh Street.
19	1	b 30	Arthur I. Watson	Tacoma, Wash.	2715 North Union Avenue.
20	1	250	O. W. Johnson	Chicago, Ill.	1349 North State Street.
21	1	10	Franklin O. Sullivan	New York, N. Y.	61 West Ninety-sixth Street.
22	3	40	Edward E. Bradley	New London, Conn.	Stonington, Conn.
23	9	500	Charles T. Aldrich	Providence, R. I.	230 Hope Street.
24	2	155	Frank Aranow	New York, N. Y.	84 William Street.
25	2	35	William R. Edson	do	16 West Fifty-fourth Street.
26	3	400	Ethel du Pont Barksdale	do	1068 Fifth Avenue.
27	1	35	H. G. Babcock	Seattle, Wash.	958-Sixteenth Avenue north.
28	4	220	Frank H. M. Morse	New York, N. Y.	16 William Street.
29	1	12	Sydney W. Ford	San Francisco, Calif.	300 San Carlos Avenue, Sausalito, Calif.
30	3	800	Sherman M. Fairchild	New York, N. Y.	122 East Forty-second Street.
31	1	50	George O. Richard	Seattle, Wash.	Box 206.
32	2	25	Maxwell K. Reynolds	Sault Ste. Marie, Mich.	500 East Ridge Street, Marquette, Mich.
33	1	100	George W. Warren	New York, N. Y.	117 East Sixty-second Street.
34	2	50	Fred L. Woodworth	Detroit, Mich.	229 Federal Building.
35	2	600	Rose Tilden Nichols	New York, N. Y.	Oyster Bay, N. Y.
36	2	340	Caleb S. Bragg	do	135 East Seventy-fourth Street.
37	2	b 250	E. T. Stotesbury	Bar Harbor, Me.	Chestnut Hill, Pa.
38	7	300	Aaron DeRoy	Detroit, Mich.	4462 Woodward Avenue.
39	2	75	Leroy W. Caddell	New York, N. Y.	Staten Island, N. Y.
40	2	120	Luders Marine Construction Co.	Bridgeport, Conn.	Stamford, Conn.
41	3	600	Walter E. Sachs	do	Cedar Gate Road, Darlan, Conn.
42	3	590	Roy Del Ruth	Los Angeles, Calif.	Warner Bros., Hollywood, Calif.
43	8	300	William F. Ladd	New York, N. Y.	65 East Fifty-ninth Street.
44	1	30	J. B. Umpleby	Seattle, Wash.	2538 Westlake Avenue, North.
45	1	55	Dr. R. A. Tudury	New Orleans, La.	1504 Elysian Fields Avenue.
46	2	35	James S. Thompson	Miami, Fla.	2497 Abaco Avenue, Coconut Grove.
47	1	20	Arthur Ingraham	Providence, R. I.	Oakland, R. I.
48	2	b 60	Templeton Crocker	San Francisco, Calif.	Shreve Building.
49	10	240	Templeton Crocker	do	Shreve Building.
50	5	100	Carl Schilling	New York, N. Y.	Beverly Hills, Calif.
51	2	6	Ernest A. Elgelow	do	15 William Street.
52	2	40	George E. Ratsey	do	City Island, N. Y.
53	3	150	John Ringling	do	636 Fifth Avenue.
54	1	350	Z. G. Simmons, jr.	do	110 East Forty-second Street.
55	8	700	Howard E. Coffin	Brunswick, Ga.	Sapelo, Ga.
56	5	55	J. H. Wade, jr.	New York, N. Y.	41 Park Avenue.
57	1	27	Lin G. Greene	Oswego, N. Y.	Mansville, N. Y.
58	1	100	V. F. Fleischman	Seattle, Wash.	421 Smith Street.
59	3	100	Charles H. Weber	Chicago, Ill.	2922 Southport Avenue.
60	8	285	Richard K. LeBlond	Cincinnati, Ohio.	c/o R. K. LeBlond Machine & Tool Co., Vineyard Place & Tusculum Avenue.
61	2	40	Fred Buse	New York, N. Y.	19 Bayside Avenue, Whitestone, N. Y.
62	3	35	R. S. Ripple	Chicago, Ill.	134 South La Salle Street.
63	3	35	James L. McNair	Beaufort, N. C.	Laurinburg, N. C.
64	1	40	L. O. Graves	Seattle, Wash.	94 Stewart Street.

⁹ Formerly Ga. y. Zenith.
¹⁰ Formerly ga. y. ^a Enterprise. ^b Scattergood II.
¹¹ Formerly ga. y. ^a Emeline. ^b Utoka.
¹² Formerly ga. s. Flowene.
¹³ Formerly ol. y. Anabas.

¹⁴ Formerly ga. y. Thalia.
¹⁵ Formerly ga. y. Margaret.
¹⁶ Formerly ga. y. Major.
¹⁷ Formerly ga. y. ^a Zahra. ^b Raccoon.
¹⁸ Formerly ga. y. ^a Minnemac II. ^b Lady Guyon.

Line No.	Official No.	Signal letters	Rig	Name of yacht	Tonnage		Register dimensions			When built	Where built
					Gross	Net	Length	Breadth	Depth		
MOTOR YACHTS—											
Continued											
1	220724		Ga. s.	Zimie II	15	14	34.3	9.7	4.8	1930	Seattle, Wash.
2	208848		Ga. s.	Zina	9	6	35.5	9.0	4.2	1908	Winslow, Wash.
3	219687	LWQM	Ga. s.	Zingara	23	11	52.0	14.6	6.5	1920	Thomaston, Me.
4	225716		Ga. s.	Zingara	23	17	50.1	14.2	6.6	1926	East Boothbay, Me.
5	226473		Ga. s.	Zipalong	18	12	48.0	10.0	5.3	1927	New York, N. Y.
6	220666		Ga. s.	Zoa	30	18	65.7	11.0	5.8	1920	San Francisco, Calif.
SAILING YACHTS											
7	215464		Ywl.	Algonkin	19	19	45.0	13.5	6.5	1913	West De Pere, Wis.
8	207414	LBMH	Slp.	Alice	17	14	47.0	12.0	7.0	1910	Boston, Mass.
9	211332	LDBP	Sch.	Alice	16	16	51.3	11.2	6.5	1913	New York, N. Y.
10	211097	LCVG	Slp.	Andiamo	33	25	57.0	14.5	9.2	1913	Bristol, R. I.
11	227836	MGWQ	Sl. y.	Antra	24	24	58.7	12.3	8.5	1928	Vegesack, Germany
12	227611	MGVC	Sch. y.	Atlantis	73	73	84.6	21.1	10.0	1928	Shelbourne, N. S.
13	202993	KVHD	Sch.	Aurella	49	43	65.6	18.0	10.4	1906	Boston, Mass.
14	228885		Slp.	Avatar	35	35	65.3	14.5	8.5	1929	Lenwerder, Germany
15	229201		Slp.	Babe	8	8	39.4	8.6	6.1	1928	do.
16	206597		Sch.	Black Duck	22	22	58.7	15.7	6.4	1909	East Boothbay, Me.
17	226557	MGNS	Slp.	Blackshear	112	77	96.0	20.0	15.0	1927	Bristol, R. I.
18	211176	LCVR	Slp.	Carolina	33	25	57.0	14.5	9.2	1913	do.
19	224938		Sch.	Charman	20	17	50.5	12.0	7.5	1925	Bath, Me.
20	213973	LFVJ	Slp.	Chinook	22	22	51.0	14.4	8.6	1916	Bristol, R. I.
21	211139	LCVK	Slp.	Chlora	33	25	57.0	14.5	9.2	1913	do.
22	217632		Sch.	Clarissa	43	38	67.0	17.0	8.1	1901	East Boothbay, Me.
23	211225	LCWP	Sch.	Constance	46	38	73.0	17.4	9.8	1913	Boston, Mass.
24	126346	KDJB	Sch.	Coronet	160	152	118.7	27.0	11.7	1885	Brooklyn, N. Y.
25	228764		Ywl.	Corsair	18	18	52.0	12.0	6.7	1914	Oslo, Norway
26	111331	LBDG	Slp.	Dolly	17	15	44.8	12.3	6.5	1901	Boston, Mass.
27	201963	KTVB	Slp.	Doris	41	28	61.2	15.1	10.0	1905	Bristol, R. I.
28	208534	LBVH	Sch.	ELENA	206	158	112.0	26.7	17.6	1911	do.
29	229518	MHSB	Slp.	ENTERPRISE	122	122	93.5	21.8	13.0	1930	do.
30	229803		Slp.	Falcon	15	15	50.9	10.5	7.4	1927	Bremen, Germany
31	208493	LBTV	Slp.	Flying Cloud (composite)	28	23	50.0	14.0	9.6	1911	Bristol, R. I.
32	215427	LHPV	Slp.	Georgia	16	16	49.2	12.0	6.9	1917	City Island, N. Y.
33	215496	LHRT	Slp.	Gray Dawn	16	16	49.2	12.0	6.9	1917	do.
34	96376	KNDB	Sch.	HILDEGARDE	184	145	105.0	26.0	19.5	1897	Wilmington, Del.
35	229039		Slp.	Hvide	8	8	40.7	8.5	6.3	1925	Oslo, Norway
36	111237	KPHB	Sch.	Hkamo	51	44	61.1	17.5	7.0	1899	East Boothbay, Me.
37	211096	LCVF	Slp.	Ibis	33	33	57.0	14.5	9.2	1913	Bristol, R. I.
38	227886		Sl. y.	Iris	25	25	68.4	12.5	8.6	1928	Lenwerder, Germany
39	228575	MHJL	Sl. y.	Istalena	39	24	72.0	14.5	11.0	1929	Bristol, R. I.
40	208629		Slp.	Joyant	16	10	48.0	11.5	7.2	1911	do.
41	206208	LBCJ	Slp.	Kalinga (composite)	27	18	49.0	13.0	8.5	1909	do.
42	213969	LFVC	Slp.	Katharine	22	22	51.0	14.4	8.6	1916	do.
43	14477		Sc. y.	Kessie C. Price	25	17	55.6	18.6	5.0	1888	Rock Creek, Md.
44	216933		Sch.	Lady Ada	28	28	58.1	16.3	5.1	1903	San Francisco, Calif.
45	221249		Sch.	Liria	55	49	75.0	19.0	8.5	1921	Friendship, Me.
46	92290		Slp.	Majel	6	5	28.9	9.6	5.0	1887	South Boston, Mass.
47	225713	MGDF	Slp.	Marilee	23	19	48.0	14.3	8.7	1926	Bristol, R. I.
48	93204		Sch.	Mavis	32	31	58.7	15.9	7.8	1901	East Boothbay, Me.
49	209037		Ywl.	Maxine S	23	23	42.4	14.3	6.5	1911	Ridgefield, Wash.
50	215497	LHRV	Slp.	Mirago	16	16	49.2	12.0	6.9	1917	City Island, N. Y.
51	203981	KWBQ	Sch.	Mistral	41	37	64.6	16.7	9.2	1907	Boston, Mass.
52	213971	LFVG	Slp.	Mistral	22	22	51.0	14.4	8.6	1916	Bristol, R. I.
53	226890	MHWR	Sch.	Mistress	31	31	59.3	15.5	8.7	1930	Shelburne, N. S.
54	227170		Slp.	Monldah	8	8	39.7	8.5	5.7	1923	Marselles, France
55	130473		Slp.	Nebula	16	15	35.0	12.2	7.7	1885	Boston, Mass.
56	216428	LHPW	Slp.	Nimbus	16	16	49.2	12.0	6.9	1917	City Island, N. Y.
57	227760	MGVW	Sl. y.	Onawa (composite)	25	25	59.5	12.3	8.6	1928	Vegesack, Germany
58	213972	LFVH	Slp.	Pampero	22	22	51.0	14.4	8.6	1916	Bristol, R. I.
59	151000	KSLT	Slp.	Pellegrina	19	17	47.1	13.1	6.4	1903	Boston, Mass.
60	226763	MQPH	Slp.	Prestige (composite)	33	24	67.5	13.5	9.3	1927	Bristol, R. I.
61	203078	KVJG	Sch.	Princess (composite)	62	42	66.6	18.0	9.8	1906	do.

1 Formerly ga. s. {a Lloyd W. Berry.
b Farallon.
2 Formerly ga. y. {a Miss Snip
b Miss Mixit.
3 Formerly sc. y. Lehua.
4 Formerly sl. y. {a Samurl.
b Virginia.
5 Formerly sch. Dervish.
6 Formerly slp. y. Katoura

7 Formerly slp. y. {a Pauline.
b Banshee.
8 Formerly slp. Iroquois II.
9 Formerly sch. {a Radiant.
b Flying Cloud.
10 Formerly Swedish ywl. y. Corsar.
11 Formerly slp. {a Ranger.
b Sakuntala.
c Ranger.

Line No.	Crew	Horsepower	Name of owner	Home port	Address of owner
1	1	72	Allen Brown.....	Seattle, Wash.....	1219 Shelby Street.
2	1	16	Wm. B. Spalding.....	do.....	8203 Eighth Avenue, N. W.
3	3	16	W. H. Yule.....	Los Angeles, Calif.....	Santa Barbara, Calif.
4	2	40	A. J. Drexel, Paul.....	Philadelphia, Pa.....	Radnor, Pa.
5	1	180	E. W. Clark.....	do.....	Sixteenth and Chestnut Streets.
6	1	b 400	Clarence S. Ashcraft.....	Los Angeles, Calif.....	627 South McCadden Place.
7	2		A. B. Newell.....	Toledo, Ohio.....	Terminal Building.
8	3		Charles B. Keeler.....	Bridgeport, Conn.....	Darlen, Conn.
9	2		Stuart D. Lansing.....	Cape Vincent, N. Y.....	Chaumont, N. Y.
10	4		W. K. Shaw.....	Boston, Mass.....	160 State Street.
11	4		Charles L. Harding.....	do.....	77 Franklin Street.
12	8		Alexander Forbes.....	do.....	Harland Street, Milton, Mass.
13	6		James Crosby Brown.....	Philadelphia, Pa.....	1531 Walnut Street.
14	2		Floyd I. Carlisle.....	New York, N. Y.....	15 Broad Street.
15	1		Owen P. Churchill.....	Los Angeles, Calif.....	3215 West Sixth Street.
16	3		Alexander Forbes.....	Boston, Mass.....	Milton, Mass.
17	14		W. F. Ingold.....	New York, N. Y.....	111 Broadway.
18	5		George Nichols *.....	Cleveland, Ohio.....	11 Thomas Street.
19	1		Newcomb Carlton.....	New Bedford, Mass.....	Falmouth, Woods Hole, Mass.
20	2		Howard F. Whitney.....	New York, N. Y.....	49 Wall Street.
21	5		F. H. Prince.....	Boston, Mass.....	Ames Building, Court Street.
22	7		Ell Kirk Price.....	Philadelphia, Pa.....	709 Walnut Street.
23	8		Seward Prosser.....	New York, N. Y.....	16 Wall Street.
24	14		Kingdon Yacht Club (Me.).....	Portland, Me.....	Shiloh, Me.
25	1		A. L. Weil.....	San Francisco, Calif.....	310 Sansome Street.
26	3		Morgan Butler.....	Boston, Mass.....	77 Franklin Street.
27	3		Louise N. Grace.....	New York, N. Y.....	Great Neck, N. Y.
28	22		William B. Bell.....	do.....	535 Fifth Avenue.
29	26		Winthrop W. Aldrich.....	do.....	11 Broad Street.
30	6		Gilbert Ottley.....	do.....	Glen Cove, Long Island, N. Y.
31	4		Frank B. Draper.....	do.....	City Island, N. Y.
32	3		Charles Lane Poor.....	do.....	Dering Harbor, N. Y.
33	3		Rudolph J. Schaefer.....	do.....	Wildwood Circle, Larchmont, N. Y.
34	17		Edward R. Coleman.....	Philadelphia, Pa.....	Lebanon, Pa.
35	1		J. D. Zollerbach.....	San Francisco, Calif.....	534 Battery Street.
36	3		Charles S. Hamilton.....	New York, N. Y.....	Greenport, N. Y.
37	6		Clinton H. Crane.....	New York, N. Y.....	250 Park Avenue.
38	4		William A. W. Stewart.....	do.....	45 Wall Street.
39	4		George M. Pyncheon.....	do.....	111 Broadway.
40	2		Howard F. Baxter.....	Chicago, Ill.....	747 Fountain Street, Grand Rapids, Mich.
41	3		Gerald W. Hart.....	Hartford, Conn.....	186 North Beacon Street.
42	3		Lester Brion.....	New York, N. Y.....	Sixth Avenue & Grand Street.
43	2		Frank A. Moorshead.....	Philadelphia, Pa.....	Lansdowne and Essex Avenue, Lansdowne, Pa.
44	1		Roland D. Fontana.....	San Francisco, Calif.....	2125 Hyde Street.
45	6		Mary C. Wheelwright.....	Bar Harbor, Me.....	North East Harbor, Me.
46	1		Frederick H. Greer.....	Rochester, N. Y.....	4201 Lake Avenue.
47	3		Nora B. Cudahy.....	New Bedford, Mass.....	Marion, Mass.
48	4		S. T. Hubbard.....	New York, N. Y.....	268 Pallsade Avenue.
49	5		Frank C. Ekman.....	Seattle, Wash.....	General Delivery, Port Townsend, Wash.
50	2		Robert A. Mahlstead.....	New York, N. Y.....	New Rochelle, N. Y.
51	7		Howard E. Perry.....	Portland, Me.....	52 Exchange Street.
52	2		William B. Bell.....	New York, N. Y.....	535 Fifth Avenue.
53	10		George E. Roosevelt.....	do.....	30 Pine Street.
54	1		Stuart Haldorn.....	San Francisco, Calif.....	Monterey, Calif.
55	2		Emina L. George.....	New York, N. Y.....	183 Columbia Heights (B).
56	1		Edward P. Alker.....	do.....	131 East Forty-sixth Street.
57	2		W. Cameron Forbes.....	Boston, Mass.....	614 Sears Building.
58	3		Mortimer N. Buckner.....	New York, N. Y.....	430 Park Avenue.
59	1		W. W. Northrop.....	do.....	152 West Seventy-sixth Street.
60	4		Harold Sterling Vanderbilt.....	do.....	466 Lexington Avenue.
61	6		H. G. S. Noble.....	do.....	42 Broadway.

¹¹ Formerly slp. ^a Grayling.
^b Mystic.
^c Polaris II.
¹² Formerly slp. Adventuress.
¹³ Formerly sl. y. Maisie.
¹⁴ Formerly sc. y. ^a Ranger.
^b Valkyra.
^c Timandra.
^d Waterwitch.

¹⁵ Formerly slp. y. French Morotte.
¹⁶ Formerly sl. y. Pampara.
¹⁷ Formerly sc. y. ^a Iroilta.
^b Princess.
^c Virginia.
 * Now owned by Newcomb Carlton, but not yet redocumented.

Line No.	Official No.	Signal letters	Rig	Name of yacht	Tonnage		Register dimensions			When built	Where built
					Gross	Net	Length	Breadth	Depth		
SAILING YACHTS—Continued											
1	212167	LDKT	Slp.	Resolute (composite).....	99	59	91.5	21.1	12.0	1914	Bristol, R. I.....
2	213974	LFVK	Slp.	Rowdy.....	22	22	51.0	14.4	8.6	1916	do.....
3	225688	MGCW	Ywl.	Rugosa II.....	23	19	48.0	14.3	8.7	1926	do.....
4	117086		Slp.	Sabina.....	17	17	47.4	16.0	4.4	1901	Grassy Point, N. Y.....
5	226620		Sch.	Sachem.....	21	21	57.4	12.3	7.0	1927	East Boothbay, Me.....
6	227979		Slp.	Sally Ann.....	25	25	68.4	12.5	8.6	1928	Lenwerder, Germany.....
7	213829	MDLT	Sch.	Seafarer.....	30	26	53.3	15.5	8.4	1914	Ecstn, Mass.....
8	116216	KFGC	Sch.	Sea Fox.....	101	96	96.5	23.9	12.0	1888	Wilmington, Del.....
9	228431	MHDP	Sch.	SEVEN SEAS.....	309	309	143.1	27.5	13.2	1912	Stockholm, Sweden.....
10	116957		Sch.	Shamrock.....	40	40	55.7	16.5	7.2	1900	Ballard, Wash.....
11	213975	LFVM	Slp.	Shawara.....	22	22	51.0	14.4	8.6	1916	Bristol, R. I.....
12	207197	LBJK	Slp.	Shimna (composite).....	34	21	58.0	14.3	9.1	1910	do.....
13	229148		Slp.	Simba.....	35	35	65.3	14.5	8.5	1929	Lenwerder, Germany.....
14	211177	LCVS	Slp.	Spartan.....	33	25	57.0	14.5	9.2	1913	Bristol, R. I.....
15	211196	LCWF	Sch.	Tecumseh.....	16	16	51.3	11.2	6.5	1913	New York, N. Y.....
16	145972		Slp.	Teva.....	24	15	51.3	14.5	6.7	1903	East Boothbay, Me.....
17	227892		Slp.	Tycoon.....	25	25	68.4	12.5	8.6	1928	Lenwerder, Germany.....
18	213970	LFVD	Slp.	Typhoon.....	22	22	51.0	14.4	8.6	1916	Bristol, R. I.....
19	228103		Slp.	Yallant.....	33	24	68.8	14.0	9.3	1928	Bremen, Germany.....
20	200119		Sch.	Valmore.....	37	34	65.2	16.0	8.2	1903	South Boston, Mass.....
21	212344		Slp.	Vanitie (bronze).....	99	99	95.9	22.5	10.6	1914	Boston, Mass.....
22	216429	LHQB	Slp.	Varuna.....	16	16	49.2	12.0	6.9	1917	New York, N. Y.....
23	111436		Slp.	Vega.....	22	22	52.0	13.6	7.0	1902	West Mystic, Conn.....
34	211095	LCVD	Slp.	Victoria.....	33	33	57.0	14.5	9.2	1913	Bristol, R. I.....
25	227872	MGWT	Slp.	Walandance (composite).....	26	20	55.4	11.6	7.6	1928	Bremen, Germany.....
26	229607	MHKJ	Sch.	Wander Bird.....	71	49	79.6	18.7	9.5	1883	Wevelsleth, Germany.....
27	229689	MHTD	Slp.	Weetamoe (composite).....	123	123	103.8	20.2	12.4	1930	Bristol, R. I.....
28	229721	MHTN	Slp.	Whirlwind (composite).....	126	126	108.0	21.5	14.7	1930	Boston, Mass.....
29	228392		Slp.	Windward.....	34	34	69.5	15.0	10.2	1929	City Island, N. Y.....
30	229709		Slp.	Winsome Shanghai.....	12	12	35.7	12.0	4.5	1911	Shanghai, China.....
31	229698	MHTJ	Slp.	YANKEE.....	136	136	106.2	22.6	13.4	1930	Boston, Mass.....
UNRIGGED YACHTS											
32	169781		H. bt.	A. K.....	38	38	45.8	13.9	2.5	1927	Alexandria Bay, N. Y.....
33	105463		H. bt.	Agnes.....	30	28	56.5	17.8	6.2	1871	New York, N. Y.....
34	106740	KHDL	H. bt.	Alga.....	32	32	48.5	14.1	8.6	1888	Boston, Mass.....
35	167941		H. bt.	AMARYLLIS.....	216	216	100.0	21.5	5.2	1920	Alexandria Bay, N. Y.....
36	170180		H. bt.	Anna Bell.....	27	27	31.7	15.3	2.4	1928	Baltimore, Md.....
37	162521		H. bt.	Arcadia.....	116	116	96.4	16.9	5.3	1905	Tottenville, N. Y.....
38	168330		H. bt.	Callie.....	23	23	32.0	12.0	2.2	1922	Brownsville, Ky.....
39	167546		H. bt.	Dora.....	33	33	58.0	11.2	3.6	1899	Alexandria Bay, N. Y.....
40	168328		H. bt.	Gus Lindsey.....	48	48	47.0	13.8	2.8	1922	Brownsville, Ky.....
41	42804		H. bt.	Halcyon.....	73	73	79.0	18.0	4.3	1898	Alexandria Bay, N. Y.....
42	44315		H. bt.	Idler.....	207	207	120.0	20.0	4.0	1897	Clinton, Iowa.....
43	164110		H. bt.	Lachma.....	164	164	90.0	19.0	4.6	1910	Alexandria Bay, N. Y.....
44	162418		H. bt.	La Duchesse.....	247	247	104.0	22.0	4.3	1903	do.....
45	48691		H. bt.	Lysander.....	171	171	83.0	20.0	5.6	1902	do.....
46	162172		H. bt.	Markatanna.....	262	262	119.0	29.0	4.5	1904	Clinton, Iowa.....
47	168288		H. bt.	Mary Lee.....	50	50	51.5	14.2	2.2	1922	Brownsville, Ky.....
48	164017		H. bt.	Nahma.....	102	102	81.0	21.9	1.0	1903	Rockport, Ont.....
49	56610		H. bt.	Reverie.....	74	74	55.0	18.0	3.6	1893	Alexandria Bay, N. Y.....
50	166535		H. bt.	Riverview.....	39	39	48.1	11.0	2.2	1916	Bowling Green, Ky.....
51	165066		H. bt.	Teal.....	62	62	47.0	16.6	2.9	1914	Detroit, Mich.....
52	166427		H. bt.	The Kimbley.....	38	38	50.5	12.8	3.3	1916	Bowling Green, Ky.....
53	169240		H. bt.	You & Me.....	31	31	35.3	13.0	2.5	1925	Alexandria Bay, N. Y.....
54	168667		H. bt.	Your Friend.....	27	27	38.8	16.0	2.9	1923	do.....
55	54630		H. bt.	¹⁰ Volanta.....	209	209	100.2	24.0	5.7	1903	Cape Vincent, N. Y.....

¹ Formerly slp. y. Isolde.² Formerly Swedish yacht Abraham Rydberg.³ Formerly sc. y. Whileaway.⁴ Formerly sl. y. *Ja* Maisle.⁵ *b* Monsoon.⁶ Formerly sl. y. Rosalie.

Line No.	Crew	Horsepower	Name of owner	Home port	Address of owner
1	13		E. Walter Clark	Philadelphia, Pa	Sixteenth and Chestnut Streets.
2	2		Holland S. Duell	New York, N. Y.	Larchmont, N. Y.
3	2		Russell Grinnell	Providence, R. I.	Exeter, R. I.
4	1		James R. Willis	New York, N. Y.	242 East Thirty-ninth Street.
5	2		Rowe B. Metcalf	Bath, Me.	Wiscasset, Me.
6	5		Spencer Borden	Fall River, Mass.	Interlachen, Fall River, Mass.
7	2		Samuel B. Coffin	Albany, N. Y.	Hudson, N. Y.
8	10		Richard Upham	New York, N. Y.	Shoreham, N. Y.
9	19		Ingils M. Uppercu	do	1015 Fifth Avenue.
10	1		Frank C. Ekman	Port Townsend, Wash	General Delivery.
11	4		William B. Bell	New York, N. Y.	535 Fifth Avenue.
12	6		Gerald W. Ford	do	41 East Forty-second Street.
13	2		Carroll B. Alker	do	c/o Shields & Co., 52 Wall Street.
14	5		Herbert W. Hanan	do	Front & Water Streets (B).
15	2		Julian Armstrong	Chicago, Ill.	400 North Michigan Avenue.
16	2		U. W. Stose	San Diego, Calif.	3045 Goldsmith Street.
17	3		Clifford D. Mallory	New York, N. Y.	11 Broadway.
18	1		H. Godfrey Leslie	do	49 Wall Street.
19	2		Winthrop W. Aldrich	do	15 Broad Street.
20	5		Tidewater Charter Corporation (N. Y.)	do	17 East Forty-second Street.
21	16		Gerard B. Lambert	do	250 Park Avenue.
22	3		Heaton R. Robertson	New Haven, Conn.	749 Whitney Avenue.
23	4		W. E. O. Eustis	Boston, Mass	131 State Street.
24	5		Hendon Chubb	New York, N. Y.	7 South William Street.
25	4		F. Spencer Goodwin	Hartford, Conn.	15 Lewis Street.
26	6		Warwick M. Tompkins	San Francisco, Calif.	Berkeley, Calif.
27	29		George Nichols	New York, N. Y.	108 East Thirty-seventh Street.
28	25		Landon K. Thorne	do	Bay Shore, Long Island, N. Y.
29	1		C. L. Seitz	Tacoma, Wash	Washington Building.
30	27		New England Boat Co. (Mass.)	Boston, Mass.	82 Devonshire Street.
31	4		Junius S. Morgan, Jr.	New York, N. Y.	23 Wall Street.
32	1		Andrew Green Foord	Cape Vincent, N. Y.	Keronkson, N. Y.
33	1		Melissa Foley	New London, Conn.	11 Hillman Street.
34	3		Stanley C. Battles	Boston, Mass.	88 Purchase Street.
35	2		W. Charles Lipe	Cape Vincent, N. Y.	Syracuse, N. Y.
36	0		Anna E. Burns	Baltimore, Md.	5014 Catalpha Avenue.
37	2		Robert A. Osborne	Newark, N. J.	772 Broad Street.
38	0		James Brooks	Louisville, Ky	Brownsville, Ky.
39	2		Robert E. Butler	Cape Vincent, N. Y.	Forty Fort, Pa.
40	2		W. H. Potest	Louisville, Ky	Kyrook, Ky.
41	2		Mabel C. Benedict	Cape Vincent, N. Y.	Alexandria Bay, N. Y.
42	0		Clinton Corn Syrup Refining Co. (Iowa)	Des Moines, Iowa	Clinton, Iowa.
43	3		Julius Breltenbach	Cape Vincent, N. Y.	53 Warren Street.
44	2		George C. Boldt estate	do	Alexandria Bay, N. Y.
45	2		John H. Hayden	do	Do.
46	4		Catherine D. Butterworth	Chicago, Ill.	1105 Eighth Avenue.
47	0		C. A. Hunt	Louisville, Ky	Kyrook, Ky.
48	2		Charles E. Johnson	Cape Vincent, N. Y.	7 Wall Street, New York, N. Y.
49	2		Grace Lewis Cornwall	do	York, N. Y.
50	0		Charles S. Nahm	Louisville, Ky	Beaver Falls, N. Y.
51	0		Fred Swanson	Detroit, Mich.	Bowling Green, Ky.
52	0		Acaywek Club	Louisville, Ky	199 South Continental Street.
53	1		Wm. H. Knell	Cape Vincent, N. Y.	Bowling Green, Ky.
54	1		B. A. Duis	do	Alexandria Bay, N. Y.
55	2		Henry J. Bernheim	do	53 Wall Street, New York, N. Y.
					44 West Seventy-seventh Street, New York, N. Y.

6 Formerly slip. y. Barbara.
 7 Formerly German sch. Wandervogel.
 8 Formerly houseboat Kia-Ora.

9 Formerly British houseboat Nahma.
 10 Formerly scow Pamela.

INDEX TO COMPOUND NAMES

- Abbe, A. N. (cnl. b.).
 Abbe, Merry (ga. s.).
 Achard, A. O. (st. w.).
 Adair, Robert (ga. s.).
 Adair, Robin (st. s.).
 Ada, Lady (sch. y.).
 Adams, Cuyler (st. s.).
 Adams, John (st. s.).
 Adams, Lewis (st. p.).
 Adams, Quincy (bargo).
 Adams, Sam (ga. s.).
 Adams, Walter (st. s.).
 Adams, G. C. (st. s.).
 Adams, J. Q. (ga. s.).
 Adams, M. W. (st. s.).
 Adams, W. S. (ga. w.).
 Adams, Elia B. (sch.).
 Adams, Jessie B. (st. s.).
 Adams, President (st. s.).
 Addis, W. D. (ga. s.).
 Addison, C. S., sr. (ol. s.).
 Addison, Josephine (st. s.).
 Addison, Mildred (sch.).
 Adele, Marion (ol. s.).
 Adella, Ada (ga. s.).
 Adella, Mary (ga. s.).
 Adgate, Dorothy (st. s.).
 Adkins, Capt. (ga. s.).
 Adkins, Stella (ga. s.).
 Adler, Leopold (st. s.).
 Adler, Henry (brg.).
 Admiral, New (ol. s.).
 Afleck, B. F. (st. s.).
 Agassiz, R. L. (st. s.).
 Age, Golden (st. s.).
 Age, Steel (st. s.).
 Agnes, Ella (sch.).
 Agnes, Hetty (scw.).
 Agnes, Lizzie (bargo).
 Agnes, Mildred (ga. s.).
 Agnes, Rosie (sch.).
 Aid, Emergency (st. s.).
 Aikin, David K. (gas.).
 Ala, Mauna (st. s.).
 Alario, Joseph (ga. w.).
 Alaska, Pride of (ga. s.).
 Alaska, Star of (slp.).
 Albaugh, George A. (ga. s.).
 Al, Captain (ga. s.).
 Alces, Ethel (ga. y.).
 Alden, W. S. (bargo).
 Alden, Lady (ga. y.).
 Alen, Jim (ga. s.).
 Alexander, Douglas (ol. s.).
 Alexander, H. F. (st. s.).
 Alexander, H. G. (slp.).
 Alexander, Dorothy (st. s.).
 Alexander, Emma (st. s.).
 Alexander, Oakley L. (st. s.).
 Alexander, Ruth (st. s.).
 Alice, Elizabeth (ga. s.).
 Alice, Lillia (sch.).
 Alice, Marian (ga. y.).
 Alice, Mary (ga. y.).
 Alice, Mary (ga. s.).
 Alice II, Mary (ga. y.).
 Alice, Virginia (ga. s.).
 Allen, Dorothy (ga. s.).
 Allen, Ethan (st. s.).
 Allen, Lake (bargo).
 Allen, Leo (ga. s.).
 Allen, Martha E. (ol. s.).
 Allen, Stella (ga. s.).
 Allinson, Nettie (ga. s.).
 Alles, Mattie J. (sch.).
 Allmond, Katie (sch.).
 Alyn, G. S. (st. s.).
 Alma, Bertha (ga. s.).
 Almar, The (ga. y.).
 Almede, Mary (ga. s.).
 Alphonse, Mary (ga. s.).
 Alyce, Lady (st. s.).
 Am-Pan (gas.).
 Almar, V. F. (bargo).
 Amberg, William A. (st. s.).
 Amboy, Perth (st. p.).
 Amboy, Perth (st. s.).
 Amella, Ann (slp.).
 Amero, Doris F. (ol. s.).
 Ames, Wm. D. (st. s.).
 America, Miss (ol. s.).
 America, Miss (ga. s.).
 America, Miss (ol. s.).
 American, Pan (ga. s.).
 American, Pan (st. s.).
 American, Pan (ga. s.).
 American, Latin (st. s.).
 American, South (st. s.).
 Amos, Wm. (ga. s.).
 Amsterdam, New (st. p.).
 Anderson, G. A. (sch.).
 Anderson, S. B. (ga. s.).
 Anderson, T. W. (ga. s.).
 Anderson, T. W. (ga. y.).
 Anderson, W. D. (st. s.).
 Anderson, W. P. (gas.).
 Anderson, Crampton (st. s.).
 Anderson, Harry (slp.).
 Anderson, John (st. s.).
 Anderson, Malvina S. (gas.).
 Anderson, Olive M. (ga. s.).
 Anderson, Wm. H. (st. s.).
 Andrew, A. Platt (ga. s.).
 Andrews, A. M. (cnl. h.).
 Andrews, W. H. (st. s.).
 Andrews, Ella C. (ol. s.).
 Andrews, Maggie (sch.).
 Andrews, Matthew (st. s.).
 Andy, Handy (st. s.).
 Angeles, City of (st. s.).
 Angeles, Los (st. s.).
 Angeles, Tho (st. s.).
 Ann, Agnes (ga. s.).
 Ann, Barbara (ga. y.).
 Ann, Betsey (ga. p.).
 Ann, Betsey (st. w.).
 Ann, Betty (ol. s.).
 Ann, Betty (ol. s.).
 Ann, Cape (ol. s.).
 Ann, Elizabeth (sch.).
 Ann, Elizabeth (ga. s.).
 Ann, Lady (ga. y.).
 Ann, Hester (ga. s.).
 Ann III, Elizabeth (ga. y.).
 Ann, Margaret (sch.).
 Ann, Mary (ga. s.).
 Ann, Mary (ga. s.).
 Ann, Mary-Mar (ga. y.).
 Ann, Ruth (ol. w.).
 Ann, Sallie (slp. y.).
 Ann, Sally (ga. y.).
 Ann, Sarah (ga. s.).
 Ann, Sarah (bargo).
 Ann, Valoria (ga. y.).
 Ann, Vernetta (sch.).
 Anna, Lillian (ol. s.).
 Anna, Mary (ga. s.).
 Annas, The (ga. y.).
 Anne, Kitty (ga. y.).
 Anne, Lavenia (ga. s.).
 Anne, Princess (ga. s.).
 Anne, Queen (st. p.).
 Anne, Queen (ol. y.).
 Annie, Lillian (ga. s.).
 Anthony, S. F. (ga. s.).
 Antoni, E. (ga. s.).
 Arbuckle, John (st. s.).
 Archambault, Gerald (cnl.).
 Archbold, John D. (st. s.).
 Archer, J. (cnl. b.).
 Archer, May (st. s.).
 Ardito, N. (ga. s.).
 Ark, Grocery (ga. s.).
 Ark, Noah's (ga. y.).
 Armiger, J. C. (sch.).
 Arminda, Martha (ga. s.).
 Armory, G. W. (ga. s.).
 Armstrong, D. M. (st. w.).
 Armstrong, A. W. (st. s.).
 Armstrong, W. Ferdinand (bargo).
 Arnold, J. (st. s.).
 Arnold, O. M. (ol. s.).
 Arnold, Mary (st. s.).
 Arrow, Black (ga. s.).
 Arrow, Broad (st. s.).
 Arrow, China (st. s.).
 Arrow, Dixie (st. s.).
 Arrow, Empire (st. s.).
 Arrow, India (st. s.).
 Arrow, Japan, (st. s.).
 Arrow, Java (st. s.).
 Arrow, Levant (st. s.).
 Arrow, Red (ga. y.).
 Arrow, Royal (st. s.).
 Arrow, Standard (st. s.).
 Arrow, Sylvan (st. s.).
 Arrow, Yankee (st. s.).
 Arundel, Anne (st. s.).
 Asbridge, Samuel II. (sta. s.).
 Ashley, J. S. (st. s.).
 Ashley, Charles S. (ol. s.).
 Ashley, R. Eugene (ol. s.).
 Astel, John B. (st. s.).
 Athens, Hudson (ga. s.).
 Atkins, John W. (ga. s.).
 Atkinson, Margaret (ga. s.).
 Atterbury, W. W. (st. s.).
 Atwater, William C. (st. s.).
 Atwood, J. R. (ga. s.).
 Atwood, Edward S. (st. s.).
 Atwood, Fannie Belle (sch.).
 Aubrey, James (ga. s.).
 Auger, Fog (ga. s.).
 Augusta, Rosa (slp.).
 Augustus, A. A. (st. s.).
 Austin, Calvin (st. s.).
 Avalon, Georgie (ga. s.).
 Avent, Minnie (ol. s.).
 Avery, Edward P. (st. s.).
 Averill, Jas. K. (st. s.).
 Avello, Helen (ga. s.).
 Aviator, American (bargo).
 Avon, Tred (st. s.).
 Avon II, Tred (ol. y.).
 Ayers, Frederick H. (ga. s.).
 Ayres, J. D. (st. w.).
 Azul, Cerro (st. s.).
 Baai, Zuydt (ga. s.).
 Bach, Henrietta (sch.).
 Bachus, John G. (bargo).
 Bacon, Granville R. (sch.).
 Badger, Dorothy (ol. s.).
 Baer, Beatrice (st. s.).
 Bailey, F. A. (st. s.).
 Bailey, S. J., jr. (cnl.).
 Bailey, Ann (st. p.).
 Bailey, Bill (scow).
 Bailey, Harry F. (bargo).
 Bailey, Joseph (ga. s.).
 Bailey, Norman W. (ol. s.).
 Bailey, Senator (st. s.).
 Bailey, Walter (ga. s.).
 Baird, Charles W. (sch.).
 Baird, jr., Edward R., (sch.).
 Baird, Gordon C. (bargo).
 Baker, A. L. (sts.).
 Baker, F. J. (ga. s.).
 Baker, Albert E. (st. s.).
 Baker, Franklin (ga. s.).
 Baker, Mount (ga. s.).
 Baker, Charles J. (st. s.).
 Baker, Fannie L. (st. s.).
 Baker, Evelyu R. (st. s.).
 Baker, Frank A. (ga. s.).
 Baker, jr., Frank A. (bargo).
 Baker, Franklin 2nd (ol. s.).
 Baker, George F. (st. s.).
 Baker, Mary A. (bargo).
 Baldwin, A. (st. s.).
 Baldwin, J. R. (bargo).
 Baldwin, W. A. (ol. s.).
 Baldwin, Albert (ga. s.).
 Baldwin, Albert (slp.).
 Baldwin, Leslie (ga. s.).
 Baldwin, Arihur J. (st. s.).
 Baldwin, Wm. H. (st. s.).
 Ball, Frank C. (st. s.).
 Ball No. 4, Fred (ga. s.).
 Ball No. 5, Fred. (ol. s.).
 Ballaugh, Faugh-A (scow).
 Ballenger, Ada (ga. s.).
 Balster, George D. (ga. s.).
 Baltar, Mercedes (ol. s.).
 Baltimore, City of (st. s.).
 Baltimore, Lord (st. s.).
 Bancroft, W. H. (brg.).
 Band, Blue (bargo).
 Bandi, Elizabeth (sch.).
 Bang, The (ga. s.).
 Banks, Wm. T. (ga. s.).
 Banner, T. B. (st. s.).
 Barbara, Lady (ga. s.).
 Barbara, Mary (ga. y.).
 Barbara, Santa (ol. s.).
 Barber, Libbie (st. s.).
 Barbour, John P. (scow).
 Bardeleben, De (st. s.).
 Barker, Captain (ga. s.).
 Barker, Captain (brg.).
 Barkley, Laura J. (slp.).
 Barium, Thomas (st. s.).
 Barium, John J. (st. s.).
 Barnes, F. C. (ga. s.).
 Barnes, Fog (ga. s.).
 Barnes Co. No. 1, F. C. (scow).
 Barnes Co. No. 2, F. C. (scow).
 Barnes, F. J. (bargo).
 Barnes, Geo. B. (cnl. b.).
 Barnes, George W. (st. s.).
 Barnes, Henry F. (sch.).
 Barnes, Irene (ga. s.).
 Barnes, Iva S. (ga. s.).
 Barnes, Laura Annie (sch.).
 Barnes, Susie P. (ga. s.).
 Barnum, George G. (st. s.).
 Barre, Wilkes, (st. s.).
 Barrett, R. J. (st. s.).
 Barrett, Dorothy (st. w.).
 Barrett, John (st. w.).
 Barrett, Ed. E. (st. s.).
 Barrett, George N. (st. s.).
 Barrett, Grace A. (st. s.).
 Barrett, Hugh C. (st. s.).
 Barrett, N. John (st. s.).
 Barrett, Oscar F. (st. w.).
 Barrett, Patricia (st. w.).
 Barrier, W. N. (st. s.).
 Barron, Anna (st. s.).
 Barron, Robert (ga. s.).
 Barry, Commodore (bargo).
 Barstow, F. Q. (st. s.).
 Bartalmo, Michael J. (st. s.).
 Barth, Fred W. (bargo).
 Bartlett, Captain (drg.).
 Bartley, Edward L. (bargo).
 Barton, George F. (bargo).
 Basco, T. (ga. w.).
 Bascom, W. F. (cnl. b.).
 Bascom, Benj. H. (cnl. b.).
 Bassett, S. H. (bargo).
 Bat, Black (scow).
 Bateman, Arianna (sch.).
 Bateman, Frank (sch.).
 Bateman, J. Roberts (sch.).
 Bateman, Luther, (ga. s.).
 Bateman, May (ga. s.).
 Bateman, Timothy (ga. s.).

- Bateman, Walter (ga. s.).
 Bateman, Daniel M. (ga. s.).
 Bateman, Edna E. (ga. s.).
 Bateman, Lena G. (ga. s.).
 Bates, Geo. W. (st. w.).
 Baton Rouge, City of (st. w.).
 Battle, James (st. s.).
 Bauer, George W. (brg.).
 Bauer, William (ga. s.).
 Bawn, Colleen (ga. s.).
 Baxter, H. W. (st. s.).
 Baxter, Fred (st. s.).
 Baxter, Horace X. (st. s.).
 Baxter, Charles H. (brg.).
 Baxter, John C. (barge).
 Baxter, Lydia McLellan (sch.).
 Bay, Back (st. s.).
 Bay, Bowry (st. s.).
 Bay, Coos (ol. s.).
 Bay, Curtis (st. s.).
 Bay, Jamaica (st. s.).
 Bay, Lummi (ga. s.).
 Bay, Miller (ga. s.).
 Bay, Put in (st. s.).
 Bay, South (ga. s.).
 Bay, Star of the (ga. s.).
 Baysinger, Kirby (barge).
 Beach, A. F. (st. p.).
 Beach, Ocean (ol. s.).
 Beachon, Colonial (ol. s.).
 Beal, Sylvia (ga. s.).
 Beal, Thomas P. (st. s.).
 Beaman, Maggie (slp.).
 Bean, Cecil N. (st. w.).
 Bear, Golden (st. s.).
 Bear, Golden (el. s.).
 Beard, Blue (barge).
 Beard, Edith (st. s.).
 Beatrice, Rosie (ga. s.).
 Beauchamp, Charles T. (sch.).
 Beauchamp, Ida V. (slp.).
 Beauty, Gloucester (ga. s.).
 Beauvais, Ernest E. (ol. s.).
 Beck, H. G. (st. s.).
 Becker, G. F. (ol. s.).
 Becker, John A. (ga. s.).
 Becker, W. H. (st. s.).
 Beckman, Chas. E. (ol. s.).
 Beckwith, F. H. (st. s.).
 Bedell, Ossian (st. s.).
 Bedford, A. C. (st. s.).
 Bedford, E. T. (ol. s.).
 Bee, Jay II (ga. y.).
 Bee Line, Dixie (st. w.).
 Bee, May (ga. s.).
 Behre, J. H. (barge).
 Behrman, Martin (st. s.).
 Begley, Edward (st. s.).
 Bellman, jr., C. F. (st. s.).
 Bell, Alma (ga. s.).
 Bell, Anna (ga. s.).
 Bell, Anna (H. bt.).
 Bell, Blue (barge).
 Bell, Daniel (ga. s.).
 Bell II, Dolly (ga. s.).
 Bell, George C. (ga. s.).
 Bell, Jennie D. (sch.).
 Bell, John W. (sc. b.).
 Bell, Julia W. (ga. s.).
 Bell, Liberty (st. s.).
 Bell, Lottie (slp.).
 Bell, Lucy (ga. w.).
 Bell, Lula (slp.).
 Bell, Margaret (ga. s.).
 Bell, Lizzie D. (ga. s.).
 Bell, Nettie (ga. s.).
 Bell, Rebecca D. (ga. s.).
 Bell, Sarah R. (ga. s.).
 Bell, Sir Isaac Lothian (sch.).
 Bell, Virginia (ga. s.).
 Belle, Allegheny (ga. w.).
 Belle, Annie (ga. s.).
 Belle, Annie (sch.).
 Belle, Dixie (ga. y.).
 Belle, Eastern (ga. s.).
 Belle, Emilie (ga. s.).
 Belle, Etta (ga. p.).
 Belle, Eula (ga. s.).
 Belle, Fairy (ga. p.).
 Belle, Fannie (ga. s.).
 Belle, Flora (ga. s.).
 Belle, Harbor (st. w.).
 Belle, Haven (st. s.).
 Belle, Highland (ga. s.).
 Belle, Island (ga. p.).
 Belle, Island (st. s.).
 Belle, Lilla (ga. s.).
 Belle, Lilly (sch.).
 Belle, Mae (ga. w.).
 Belle, Mary (st. s.).
 Belle, Mary (ol. s.).
 Belle, Nettle (slp.).
 Belle, Nora (ga. s.).
 Belle, Nora (st. p.).
 Belle, Ocean (ga. s.).
 Belle, Ohio (ga. w.).
 Belle, Kulo (ga. w.).
 Belle, Tennessee (st. w.).
 Belle, Valley (st. w.).
 Belle, Village (sch.).
 Belle, Vir, jr. (ga. y.).
 Bellegarde, Joseph (cnl. b.).
 Bellis, Wesley (barge).
 Bellows, Joseph F. (st. s.).
 Belmont, Perry (ga. s.).
 Benedict, Gilbert W. (barge).
 Benner, Elizer A. (ga. s.).
 Bennett, G. G. (barge).
 Bennett, G. W. (ga. s.).
 Bennett, J. E. (ga. s.).
 Bennett, K. E. (barge).
 Bennett, M. V. (ga. s.).
 Bennett, Freddie L. (slp.).
 Bennett, O. N. (sch.).
 Bennett, S. J. (slp.).
 Bennett, Annie (slp.).
 Bennett, Lola E. (sch.).
 Bennett, Grace G. (sch.).
 Bennett, Peter P. (brg.).
 Bennett, Oscar D. (st. s.).
 Bennett, Willie L. (slp.).
 Bennett, W. Gertrude (ga. s.).
 Benson, Bryan D. (st. s.).
 Benson, R. Granger (st. s.).
 Benton Harbor, City of (st. p.).
 Benton, John R. (ga. s.).
 Bernard, Edgar (ga. s.).
 Bernice, Effie (ol. s.).
 Berry, W. L. (st. w.).
 Berry, sr., Charles (ga. s.).
 Berry, Edna (sch.).
 Berry, Emma C. (ga. s.).
 Berry, Janie (sch.).
 Berthold, Fort (ga. w.).
 Berwind, Edward J. (st. s.).
 Bess, Lady (ga. y.).
 Beswick, Robt. Jno. (ol. s.).
 Betelle, John W. (drg.).
 Beth, Lady (ga. y.).
 Beth-By (h. bt.).
 Bethel, Grant (ga. s.).
 Betts, Clarence S. (cnl. b.).
 Beyer, Einar (ga. s.).
 Bickel, Charles F. (ol. s.).
 Bickley, Mary A. (slp.).
 Biddle, Henry J. (st. s.).
 Bielman, C. F., jr. (st. s.).
 Bigelow, A. C. (st. s.).
 Biggs, W. S. (ga. s.).
 Bill, Buffalo (ga. s.).
 Bill, Captain (ga. s.).
 Bill, Hobo (ga. w.).
 Bill, Little (ga. w.).
 Billar, Samuel P. (ga. s.).
 Billings, Frank (st. s.).
 Billings, George E. (barge).
 Billo, George H. (ga. s.).
 Billy, Little (ga. s.).
 Binkie, Whistle (ga. y.).
 Bird, Black (sch.).
 Bird, Cary (st. w.).
 Bird, Early (st. s.).
 Bird, Francis J. (barge).
 Bird, Lady (ga. s.).
 Bird, May (ga. s.).
 Bird, Ocean (ga. s.).
 Bird, Ocean (ga. s.).
 Bird, Vincent E. (barge).
 Birmingham, Donald (st. w.).
 Birney, W. T. (barge).
 Bisbee, William (sch.).
 Biscoe, Earl (sch.).
 Bishop, Amanda (ga. s.).
 Bishop, Captain (barge).
 Bisso, A. L. (st. s.).
 Bisso, Edwin N. (st. s.).
 Bisso, Geo. A. (ol. s.).
 Bisso, J. A. (st. s.).
 Bisso, Joseph (st. w.).
 Bisso, Leo B. (st. e.).
 Black, Albert W. (ga. s.).
 Black, Charles G. (st. s.).
 Black, Clarence A. (st. s.).
 Black, Herbert F. (st. s.).
 Black, Louie (ol. s.).
 Blackburn, John T. D. (brg.).
 Blackman, A. and E. (ga. s.).
 Blackman, S. S. (sch.).
 Blackman, Ethaline (sch.).
 Blades, Thomas (ga. s.).
 Blades, W. B. (ga. s.).
 Blaine, City of (ga. s.).
 Blake, Ellen (ga. s.).
 Blake, Lewis (ga. s.).
 Blanch, Haddle (ga. s.).
 Blanche, Clara (ga. s.).
 Blanche, Eva (ga. s.).
 Blanche, Mary (ga. y.).
 Blankenburg, Rudolph (st. s.).
 Blankard, Wm. J. (ga. s.).
 Block, L. E. (st. s.).
 Block, Harry L. (st. s.).
 Block, Joseph (st. s.).
 Block, Phillip D. (st. s.).
 Bloxom, J. M. (scow).
 Blue, Cadet (barge).
 Bluff, High (ga. s.).
 Blum, Hermine (ga. s.).
 Blum, Sarah (ga. s.).
 Blundon, William (st. s.).
 Bly, Nellie (ga. s.).
 Boardman, John W. (st. s.).
 Boat, Dream (ga. y.).
 Boat, Show (ol. y.).
 Bob, Fighting (ga. s.).
 Boeckling, G. A. (st. p.).
 Bogle, N. S. (ga. s.).
 Bogue, Virgil G. (st. s.).
 Boland, John J. (st. s.).
 Boland, Pauline M. (ol. s.).
 Boles, Mollie J. (cnl. b.).
 Boling, Eleanor (st. s.).
 Bolton, F. D. (ga. w.).
 Bond, Alexander (sch.).
 Bond, Clara (st. w.).
 Bond, George W. (ga. s.).
 Bond, Hugh (st. s.).
 Bond, Samuel C. (ga. s.).
 Boner, W. H. (scow).
 Bonham, Robert C. (ga. s.).
 Bonheur, Porte (ga. s.).
 Bonnett, Blue (barge).
 Boody, David A. (st. s.).
 Boogs, L. T. (ga. s.).
 Booth, A. (sch.).
 Booth, A. (ga. s.).
 Booth, Nettie J. (slp.).
 Bord, George S. (barge).
 Bornhurst, Finitte (ga. s.).
 Boru, Brian (drg.).
 Bos, O. J. (st. s.).
 Bosman, C. F. (slp.).
 Boss, Helen R. (cnl. b.).
 Bossler, J. T. (st. s.).
 Bostic, D. R. (st. s.).
 Bould, Robert (ga. s.).
 Bourne, Frederick G. (s. s.).
 Boushell, Alvah H. (st. s.).
 Buoy, Tom (ga. s.).
 Bowden, Georgie O. (ga. s.).
 Bowen, Harry (st. s.).
 Bowen, S. L. (sch.).
 Bower, Right (ga. s.).
 Bowers, L. M. (st. s.).
 Bowers, Mary R. (st. s.).
 Bowman, Wm. (st. s.).
 Bowne, W. H. (brg.).
 Bowne, S. W. (cnl.).
 Boy, Blue (barge).
 Boy, Buddy (ol. y.).
 Boy, Butcher (sch.).
 Boy, Sunny (ol. s.).
 Roy, Sunny (ga. w.).
 Boy, Sunny (ga. s.).
 Boy, Red (ga. s.).
 Boy, Tabar (ga. y.).
 Boyd, Bessie (ga. s.).
 Boyd, J. Oswald (st. s.).
 Boyd, Walter (ga. s.).
 Boyden, J. E. (st. s.).
 Boyle, John (barge).
 Boyle, Lola (ga. s.).
 Boys, Langell (st. s.).
 Bozman, L. H. (ga. s.).
 Bozman, Ada (slp.).
 Bozman, Seth T. (slp.).
 Bradford, J. and P. (ga. s.).
 Bradford, Dorothy (st. s.).
 Bradford, George R. (sch.).
 Bradley, Carl D. (el. s.).
 Bradley, Charles H. (st. s.).
 Bradley, Wm. J. (st. s.).
 Bradshaw, W. J. (ga. s.).
 Bradshaw, Ewing (slp.).
 Bradshaw, Julian T. (ga. s.).
 Bradshaw, Mamie B. (slp.).
 Brady, G. F. (ol. s.).
 Braeger, Frank (st. s.).
 Bragh, Erin-go (barge).
 Brainard, H. B. (barge).
 Brainard, Frank (sch.).
 Bramble, B. W. (sch.).
 Bramble, Sallie L. (slp.).
 Brame, A. A. (ga. p.).
 Branch, Olive (sch.).
 Branch V, Long (ga. s.).
 Brant, Madaline (ga. s.).
 Brandford, Addie (ga. s.).
 Brandford, John (sch.).
 Branford, Addie (slp.).
 Branning, J. W. (ga. s.).
 Bransford, Bertie (ga. s.).
 Breaux, N. H. (ga. s.).
 Breaux, N. H. (st. s.).
 Breeze, Gulf (ga. y.).
 Brenon, Joseph T. (ga. s.).
 Brennan, M. A. (barge).
 Brennan, Edward F. (barge).
 Brennan, Michael M. (st. s.).
 Brennan, William J. (st. s.).
 Brenner, Wm., jr., (ga. s.).
 Brenner No. 1, Chas. (scow).
 Brenner No. 2, Chas. (scow).
 Brewerton, Major Henry (st. s.).
 Brewster, Benjamin (st. s.).
 Brewster, George M. (barge).
 Breyman, G. H. (st. s.).
 Bride, Pilot's (ga. s.).
 Bridge, Boston (st. s.).
 Bridge, Buffalo (st. s.).
 Bridge, Lackawanna (st. s.).
 Bridge, Louisville (st. s.).
 Bridge, Massillon (st. s.).
 Bridge, Norman (st. s.).
 Bridge, Passaic (st. s.).
 Bridge, Schuykill (st. s.).
 Bridge, Wisconsin (st. s.).
 Briggs, Dr. S. N. (st. s.).
 Bright, John E. (sch.).
 Britain, New (st. s.).
 Britt, Thomas (st. s.).
 Britten, Fred A. (st. s.).
 Britton, John A. (ga. s.).
 Broad, Max M. (st. s.).
 Brodie, Alice E. (barge).
 Brodie, Ernest A. (cnl. b.).
 Broere, Franklin (ga. s.).
 Bronx, The (st. s.).
 Brook, Bonnie (st. s.).
 Brook, Bound (st. s.).
 Brooks, Velma (ga. s.).
 Brooks, Joseph W. (sch.).
 Brooks, Nicay A. (slp.).
 Brothers, Five (ol. s.).
 Brower, Charles (ga. s.).
 Brower, Henry F. (st. s.).

- Brown III, Just (ga. s.).
 Brown, J. J. H. (st. s.).
 Brown, W. C. (ol. s.).
 Brown, C. J. (scow).
 Brown, H. W. (bkn.).
 Brown, I. E. (st. s.).
 Brown, R. C. (ol. s.).
 Brown, R. C. (brg.).
 Brown, R. L. (ga. s.).
 Brown, W. M. (ga. w.).
 Brown, Alfred B. (st. s.).
 Brown, Charles (brg.).
 Brown, Edgar Jr. (ga. s.).
 Brown, Mary R. (brg.).
 Brown, Marie (ga. w.).
 Brown, Olivia (ol. s.).
 Brown, Anna (ga. s.).
 Brown, Anna I. (ga. s.).
 Brown, Fayette (st. s.).
 Brown, Flora (ga. s.).
 Brown, Jerry (ga. s.).
 Brown, Litcher (ga. s.).
 Brown, Marguerite (ga. s.).
 Brown, Emma C. (ga. s.).
 Brown, Willie (st. s.).
 Brown, Eugene H. (ga. s.).
 Brown, George S. (barge).
 Brown, Harry C. (ga. s.).
 Brown, James E. (ga. s.).
 Brown, Jennie C. (ga. s.).
 Brown, Samuel Q. (st. s.).
 Brown, Stuart H. (cml. b.).
 Brown, Warren M. (barge).
 Browne, Edmund (st. s.).
 Bruce, W. W. (st. s.).
 Bruce, Duncan (ol. w.).
 Bruce, Naomi II (ga. s.).
 Bruce, Naomi III (ga. s.).
 Bruce, Sally (ga. y.).
 Bruckner, Henry (st. s.).
 Brunyate, Rebecca F. (sch.).
 Brush, Geo. S. (ga. s.).
 Brush, Sage (st. s.).
 Brusstar, John Twoy (st. s.).
 Brussar, William S. (st. s.).
 Bryan, Susan A. (ga. s.).
 Bryan, William J. (slp.).
 Bryant, Lottie (ga. s.).
 Bryant, Mabel E. (ga. s.).
 Buchholz, R. J. (bargo).
 Buck, Frank H. (st. s.).
 Buckley, Mary (sch.).
 Buckley, Mary (ol. s.).
 Buckson, Laura M. (ga. s.).
 Bud, Captain (st. s.).
 Budd, A. R. (st. w.).
 Budd, Goldy (ga. s.).
 Buehner, Martha (st. s.).
 Buffington, Eugene J. (st. s.).
 Bulger, Annie (bargo).
 Bulger, Margaret T. (bargo).
 Bulley, A. H. (cml. b.).
 Bulley, Marlon E. (bargo).
 Bullock, S. W. (bargo).
 Bunce, E. M. (st. s.).
 Bunker, George H. (ga. s.).
 Bunson, Robert W. E. (st. s.).
 Bunting, R. F. M. (ga. s.).
 Bunting, Margarat E. (bargo).
 Bunting, Wm. H. (ga. s.).
 Burdell, W. F. (st. s.).
 Buren, Lonie (ga. s.).
 Burger, H. B., Jr. (ga. s.).
 Burgess, S. W. (brg.).
 Burke, Billie (ga. s.).
 Burke, Catherine (ga. s.).
 Burke, Helen (st. w.).
 Burke, Teddy (bargo).
 Burke, James M. (ga. s.).
 Burlee, John J. (bargo).
 Burnett, Wm. (ol. s.).
 Burns, O. F. (cml. b.).
 Burns, S. F. (ga. s.).
 Burns, James (st. s.).
 Burns, Etta M. (ga. s.).
 Burr, Forrest (ga. s.).
 Burr, Preston H. (bargo).
 Burroughs, Fred S. (bargo).
 Burrows, Lemuel (st. s.).
 Burrows, W. E. (ga. s.).
 Burrus, Mary E. (slp.).
 Burt, Lizzie (ga. s.).
 Burton, W. M. (st. s.).
 Burton, George (st. w.).
 Burton, Edward C. (ga. s.).
 Busby, Leonard J. (st. s.).
 Busch, W. R. (ol. s.).
 Bush, T. W. (ga. s.).
 Bush, Beatrice (st. s.).
 Bush, Eleanor (st. s.).
 Bush, Louise (ga. s.).
 Bushey, Eilon (bargo).
 Bushoy, Francis S. (bargo).
 Bushey, Raymond J. (bargo).
 Bussey, James M. (bargo).
 Butler, Caroline (sch.).
 Butler, Catherine A. (ga. s.).
 Butler, Catherine M. (ga. s.).
 Butler, Joseph G., sr. (st. s.).
 Butts, J. F. (st. s.).
 Butts, J. F. (st. w.).
 Byers, A. M. (st. s.).
 Byers, J. O. (ga. s.).
 Byles, Axtell J. (st. s.).
 Byrd, Nelle L. (slp.).
 Byrnes, Jr., Michael J. (bargo).
 Byrnes, Robert M. (brg.).
 Cabin, Blue (bargo).
 Cabot, G. L. (ga. w.).
 Cadwalader, John (st. s.).
 Caddell, John B. (st. s.).
 Cadmus, H. C. (st. s.).
 Cahill, Dorothy (st. s.).
 Cahill, Nettie (cml. b.).
 Cahill, Walter (st. s.).
 Cahill, Winfield S. (st. s.).
 Calne, Minnie A. (sch.).
 Calhoun, Belle of (st. w.).
 Callaghan, John P. (brg.).
 Callahan, Jr., J. W. (st. w.).
 Callanan, L. J. (ga. s.).
 Callender, D. E. (st. s.).
 Callow, Rena A. (ga. s.).
 Calvin, Marlon (brg.).
 Camden, City of (st. s.).
 Campbell, O. & B. (ga. s.).
 Campbell, J. A. (st. s.).
 Campbell, David (ga. s.).
 Campbell, Imelda (sch.).
 Campbell, John (st. s.).
 Campbell, Sheppard (sch.).
 Campbell, Ada J. (sch.).
 Candage, Lois M. (ga. s.).
 Canfield, C. A. (st. s.).
 Canfield, C. C. (st. s.).
 Cannon, Katie (ga. s.).
 Canton, Great (st. s.).
 Cape, North (ga. s.).
 Card, Edward L. (st. s.).
 Card, Henry W. (st. s.).
 Card, Joyce (st. s.).
 Card, Paul (st. s.).
 Card, Raymond (st. s.).
 Card, Richard, (st. s.).
 Card, Rowen (st. s.).
 Card, William (st. s.).
 Carney, Peggy (brg.).
 Carey, Teresa M. (cml. b.).
 Carlos, Don (ga. s.).
 Carlos, Don (ga. y.).
 Carlson, John (bargo).
 Carman, George F. (ga. s.).
 Carmen, Mary (ga. s.).
 Carolyn, Mary (ol. s.).
 Carpenter, A. B. (ga. s.).
 Carpenter, A. B. (st. s.).
 Carpenter, F. F. (slp.).
 Carpenter, Sarah Ann (ga. s.).
 Carr, Governor (st. s.).
 Carr, Katie J. (bargo).
 Carrington, M. D. (st. s.).
 Carrell, J. E. (st. s.).
 Carroll, J. J. II (ol. s.).
 Carroll, J. R. (sch.).
 Carroll, M. J. (st. s.).
 Carroll, Catherine (st. s.).
 Carroll, James (ga. s.).
 Carroll, Virginia (sch.).
 Carroll, Anna S. (bargo).
 Carroll, John O. (st. s.).
 Carroll, Joseph F. (st. s.).
 Carroll, Sara E. (st. s.).
 Carroll, Thomas W. (ga. s.).
 Carroll, William A. (st. s.).
 Carson, Lottie (ga. y.).
 Carter, H. W. (ga. s.).
 Carter, W. B. (ga. s.).
 Carter, Elizabeth (sch.).
 Carter, Henry R. (bargo).
 Carter, James O. (st. s.).
 Carter, Robert D. (ga. s.).
 Carter, Ruth V. (ga. s.).
 Carver, Susie O. (ga. s.).
 Cary, Wm. (ga. s.).
 Casey, Frank J. (brg.).
 Cashman, John (st. s.).
 Cassano, Peter (ga. s.).
 Cassedy, J. Townsend (brg.).
 Cassidy, John (ga. s.).
 Cassidy, James H. (st. s.).
 Castle, New (st. s.).
 Caswell, H. S. (st. s.).
 Cataract, New (st. s.).
 Castle, Dream (ga. y.).
 Cates, Barbara (st. s.).
 Causey, J. C. (ga. s.).
 Cavanagh, Mame (bargo).
 Cavanaugh, Irene (bargo).
 Caverly, Jr. W. D. (st. s.).
 Cavanaugh, James (bargo).
 Cedar, Red (ga. s.).
 Cedella, Santa (st. s.).
 Cee-Bee (ga. y.).
 Celina, Mary (ga. s.).
 Cement, Diamond (st. s.).
 Central, Illinois (ga. s.).
 Central, Jersey (st. s.).
 Cerino, Grazia (ga. s.).
 Cesare, Giulio (ol. s.).
 Cesare, Giulio (brg.).
 Chaffee, Joe B. (st. w.).
 Chalfonte, The (ga. s.).
 Chamberlain, Henry H. (sch.).
 Chamberlain, W. R. (st. s.).
 Chambers, Edward (st. s.).
 Chambliss, Judge A. W. (ga. y.).
 Chance, Jennie M. (ga. s.).
 Chandler, Constance (st. s.).
 Chandler, John G. (st. s.).
 Chandler, Marian Otis (st. s.).
 Chandler, Martha S. (bargo).
 Chaplin, Chester W. (st. s.).
 Chapman, I. F. (bk.).
 Chapman, Capt. M. (scow).
 Chapman, Mary F. (bargo).
 Chapman, Melvin J. (brg.).
 Chard, Samuel (ga. s.).
 Charlotte, Mary (ga. y.).
 Chase, Admiral, (st. s.).
 Chase, E. S. (cml. b.).
 Chase, Minnie (ga. s.).
 Chase, Stephen (sch.).
 Chase, Stephen (st. s.).
 Chase, Annie P. (sch.).
 Chase, Effie A. (sch.).
 Chase, Ida M. (st. s.).
 Chase, Josiah B. (sch.).
 Chelton, J. A. (sch.).
 Chelton, M. E. (sch.).
 Chelton, Rose E. (ga. s.).
 Cherle, Ma (ga. s.).
 Cherry, C. O. (st. s.).
 Cherry No. 2, S. A. (ga. w.).
 Chersina, Bella (ga. s.).
 Chester, City of (st. s.).
 Chico, Bayou (st. s.).
 Chief, Alaska (ga. s.).
 Chief, Nosa (st. s.).
 Chief, Big (ol. s.).
 Chief, Snookum (ol. s.).
 Chief, Umpqua (ga. s.).
 Childs, W. H. (st. s.).
 Childs, George W. (ga. s.).
 Chile, Star of (bk.).
 Chilton, Edwin (ol. s.).
 Chisholm, Jr., Albah S. (st. s.).
 Chittenden, John W. (sch.).
 Chotin, Jos. S. (st. w.).
 Christenson, Annie (st. s.).
 Christenson, Charles (st. s.).
 Christenson, Edna (st. s.).
 Christenson, Eleanor (st. s.).
 Christenson, Jane (st. s.).
 Christenson, Sophia (sch.).
 Christl, Corpus (bargo).
 Christie, T. S. (st. s.).
 Christopher, Robert C. (sch.).
 Chrutti, J. (ga. s.).
 Chrystal, Ruby (ga. s.).
 Chunk, Mauch (bargo).
 Church, G. H. (ga. s.).
 Churchman, F. A. (st. s.).
 City, Gate (ga. s.).
 City, Johnson (st. s.).
 Claire, Eau (ga. s.).
 Clare, Mary (st. s.).
 Clark, Capt. R. S. (scow).
 Clark, Henry (sch.).
 Clark, J. Alvah (st. s.).
 Clark, James H. (st. s.).
 Clark, John I. (st. s.).
 Clark, Joseph M. (st. s.).
 Clark, Lizzie J. (sch.).
 Clark, Mary M. (slp.).
 Clark, Robert P. (st. s.).
 Clark, Susan (bargo).
 Clark, William H. (st. s.).
 Clark, Wm. W. (ga. s.).
 Clarke, E. R. (ga. s.).
 Clarke, E. A. S. (st. s.).
 Clarke, Chas. (st. s.).
 Clarke, Edward (cml. b.).
 Clarke, E. N. (st. s.).
 Clarkson, Worrell (st. s.).
 Clattenburg, Shirley M. (ga. s.).
 Clay, Henry (ga. s.).
 Clay, Henry (st. s.).
 Clay, Mount (st. s.).
 Clayton, Col. (st. s.).
 Clayton, Jessle (st. s.).
 Clayton, Laurena (sch.).
 Clayton II, Miss (ga. s.).
 Cleary, C. J. (bargo).
 Cleary, John (bargo).
 Cleary, Joseph (bargo).
 Cleary, Mary (bargo).
 Cleary, Raymond W. (brg.).
 Cleary, Rose (bargo).
 Cleary, Sarah (bargo).
 Cleary, Thomas (bargo).
 Cleary, Elizabeth B. (bargo).
 Clemens, Emma P. (sch.).
 Clement, Stephen M. (st. s.).
 Clemson, D. M. (st. s.).
 Cleveland, Annie (ga. s.).
 Cleveland, Grover (ga. s.).
 Cleveland, Grover (ga. y.).
 Cesare, Giulio (ol. s.).
 Cleveland, President (st. s.).
 Cliff, Zebedeo E. (sch.).
 Clifton, Ella (sch.).
 Clingerman, W. H. (st. w.).
 Clinton, DeWitt (ol. s.).
 Clinton, E. R. (bargo).
 Clinton, City of (st. s.).
 Clinton, De Witt (st. s.).
 Clise, J. W. (sch.).
 Close, Robert J. (st. s.).
 Cloud, White (ga. y.).
 Club, Bohemian (st. s.).
 Clute, Warren W. (bargo).
 Clyde, Falls of (bargo).
 Clyde, Helen (ol. s.).
 Clyde, Marlon, (ga. s.).
 Clyde, Tho (scow).
 Clyde, Thomas (slp.).
 Clyde, William G. (st. w.).
 Clyde, William G (st. s.).
 Coat, Blue (bargo).
 Coats, Julia (ga. s.).
 Cobb, Governor (st. s.).
 Cobb, Harold A. (bargo).
 Cobb, Jas. B. (st. s.).
 Cochran, Phebe (ga. s.).
 Codd, E. J. (st. s.).
 Coddington, Ross (st. s.).
 Cody, W. F. (cml. b.).

Coe, Burton E. (st. s.).
 Coeur, Brave (st. s.).
 Coffin, John D. (cnl. b.).
 Colbourn, M. A. (ga. s.).
 Colburn, Norman D. (barge).
 Cole, Robert W. (slp.).
 Cole, Thomas F. (st. s.).
 Coleman, Edwin F. (cnl. b.).
 Coleman, R. B. (ga. s.).
 Coler, Bird S. (st. s.).
 Coler, Bird S. (cnl. b.).
 Colle, H. H. (st. s.).
 Colle, W. J. (sch.).
 College, Boston (ol. s.).
 Collier, E. C. (slp.).
 Collier, Captain (ga. s.).
 Collier, Eddie (slp.).
 Collier, Katie (ga. s.).
 Collier, George W. (slp.).
 Collier, Gertie E. (slp.).
 Collier, Harry A. (st. s.).
 Collins, E. C. (st. s.).
 Collins, Harry (slp.).
 Collins, Jeremiah (barge).
 Collins, Katie (barge).
 Collins, Mildred (ga. s.).
 Collins, John B. (st. s.).
 Collins, William T. (St. s.).
 Collister, John J. (barge).
 Colman, Mary (ga. s.).
 Colombe, Thomas (cnl. b.).
 Colonial, Inter (st. s.).
 Colonna, Carl D. (st. s.).
 Colonna, Charles J. (st. s.).
 Colony, Old (st. p.).
 Colony, Old (st. s.).
 Colton, A. W. (st. s.).
 Colton, Col. R. Johnson (ga. s.).
 Columbia, District of (st. s.).
 Columbus, C. (ga. s.).
 Colyer, C. Washington (ga. s.).
 Comber, King (ga. s.).
 Combes, Anna E. (st. s.).
 Combs, Clara (ga. s.).
 Comings, Annie (st. w.).
 Commodore, The (ga. s.).
 Comyn, Phyllis (bkn.).
 Conant, Henry W. (st. s.).
 Conary, Everett A. (ga. s.).
 Conary, Everett A. (slp.).
 Conchetta, Maria (ga. s.).
 Condare, T. G. (st. s.).
 Cone, J. L. (hrg.).
 Congdon, Wm. P. (st. s.).
 Conklin, C. S. (ga. s.).
 Conklin, J. W. (bgr.).
 Conklin, Jr., T. (ga. s.).
 Connable, Frank L. (ga. s.).
 Connell, Captain (st. s.).
 Connell, Charles J. (st. s.).
 Connolly, W. L. (st. s.).
 Conner, Sam (st. w.).
 Conners, W. J. (st. s.).
 Conners, William (st. s.).
 Connors, Arthur (st. s.).
 Conover, O. H. (st. s.).
 Conover, Zeph S. (ga. s.).
 Conrad, Marlon L. (sch.).
 Conroy, C. V. (st. s.).
 Conroy, D. J. (st. s.).
 Conroy, G. J. (st. s.).
 Constance, Sue (ga. s.).
 Contra, Costa (ga. s.).
 Conway, E. S. (ga. s.).
 Conway, Eva (ol. s.).
 Conway, H. H. (sch.).
 Conway, Harvey H. (sch.).
 Conway, T. J. (ol. s.).
 Conway, Francis (barge).
 Conway, George (barge).
 Conway, Betty I. (ol. s.).
 Conway, Elizabeth A. (barge).
 Conway, Ida B. (sch.).
 Conway, Jas. G. (st. s.).
 Conway, Ruth (ol. s.).
 Conway, Sarah C. (sch.).
 Conway, Wm. J. (st. s.).
 Cornelius, Adam E. (st. s.).
 Coody, Wm. (Ga. w.).
 Coogan, F. M. (barge).

Cook, Bob (scow).
 Cook, Cornelia (st. s.).
 Cook, Governor (ga. s.).
 Cook, Albert W. (slp.).
 Cook, Alden (ga. w.).
 Cook, Henry B. (bgr.).
 Cooke, Alice (sch.).
 Cooke, Delos (st. s.).
 Cooke, George F. (barge).
 Cooluy, George D. (st. s.).
 Coolidge, S. B. (st. s.).
 Cooney, Frank (barge).
 Cooney, John A. (ga. s.).
 Cooney, Mary E. (sch.).
 Cooper, D. P. (barge).
 Cooper, J. H. (barge).
 Cooper, R. G. (st. s.).
 Cooper, Bella (ga. s.).
 Cooper, Anna S. (st. s.).
 Cooper, Lillian C. (ga. s.).
 Coots, Froman M. (ga. s.).
 Corbin, Henrietta (ga. s.).
 Corbin, Lidle F. (ga. s.).
 Cordill, Senator (st. w.).
 Corey, William E. (st. s.).
 Corkhill, J. S. (ga. s.).
 Corkum, Lois H. (ga. s.).
 Corliss, George H. (sc. b.).
 Cornell, J. W. (ol. s.).
 Cort, Henry (st. s.).
 Corwin, John B. (bgr.).
 Costa, Contra (st. w.).
 Costa, Pedro (st. s.).
 Costello, Mary (cnl. b.).
 Costello, John F. (cnl. b.).
 Costler, Valentine (ga. s.).
 Coughlan, G. F. (st. s.).
 Coulbourn, Lena V. (ga. s.).
 Coulbourn, L. E. (sch.).
 Coulbourn, Carrie (ga. s.).
 Coulby, Harry (st. s.).
 Count, Island (ga. s.).
 Courier, Commercial (st. s.).
 Covert, Tillie (ga. s.).
 Covey, A. B. (st. s.).
 Covington, A. B. (st. s.).
 Covington, Ella (ga. s.).
 Covington, William T. (ga. s.).
 Cowan, William P. (st. s.).
 Cowen, John K. (st. s.).
 Cowle, John B. (st. s.).
 Cowles, Lotta L. (ol. s.).
 Cowles, Theodore E. (st. s.).
 Cox, Capt. (st. s.).
 Cox, J. W. (ga. w.).
 Cox, Almira (ga. s.).
 Cox, Effie (ga. s.).
 Cox, Lloyd (ga. s.).
 Cox, Christie A. (ga. s.).
 Cox, Lizzie J. (sch.).
 Cox, Wm. E. (slp.).
 Coy, Raymond, (bgr.).
 Coyle, Dr. John G. (bgr.).
 Coyne, Thos. R. (ol. s.).
 Craemer, Fred (ol. s.).
 Craft, Florence M. (ga. s.).
 Craftsman, The (st. s.).
 Craig, Ailsa (ga. y.).
 Craig, John F. (ga. s.).
 Craig, Paddy (ga. s.).
 Craig, Sam (st. w.).
 Cramp, William (st. s.).
 Cramp, Charles H. (st. s.).
 Crampton, Joseph B. (barge).
 Crane, H. L. (cnl. b.).
 Crane, Frank N. (st. s.).
 Crane, Louise C. (barge).
 Crane, Rhoda E. (ga. s.).
 Cranmer, E. A. (sch.).
 Cranston, Mary E. (slp.).
 Crapo, S. T. (st. s.).
 Cray, Calvert (st. s.).
 Craven, J. Lowery (barge).
 Crawford, Wm. (ga. s.).
 Crawford, George G. (st. s.).
 Crawford, William D. (st. s.).
 Crowley, Gene (st. s.).
 Creamer, T. R. (ga. s.).
 Crampton, James E. (bgr.).
 Cree, Bernice (ga. s.).

Creef, Hattie (ga. s.).
 Cress, Herbert A. (ga. s.).
 Creighton, Edith (slp.).
 Creighton, Mary E. (barge).
 Creighton, Vernon J. (ga. s.).
 Cressap, J. A. (ga. w.).
 Cressie, Daniel (ga. s.).
 Cressy, Dustin G. (sch.).
 Crest, Blue (barge).
 Creswell, R. J. (ga. s.).
 Crew, Edna V. (st. s.).
 Cribby, Grace M. (ga. s.).
 Crimmin, Wilbur (st. p.).
 Cripps, Ella F. (sch.).
 Crisfield, City of (ga. s.).
 Crissey, Dr. G. W. (cnl. b.).
 Crivello, John (ol. s.).
 Crocker, Charles F. (bkn.).
 Crockett, C. W. (slp.).
 Crockett, F. D. (ga. s.).
 Crockett, Clarence (slp.).
 Crockett, Mina (ga. s.).
 Crockett, Ira L. (sch.).
 Crockett, Nellie (ga. s.).
 Croft, O. C. (scw.).
 Croft, Harry W. (st. s.).
 Crooker, W. J. (ol. s.).
 Crosby, E. G. (st. s.).
 Crosby, S. L. (st. s.).
 Crosby, Forest T. (st. s.).
 Cross, Golden (st. s.).
 Cross, Holy (ol. s.).
 Cross, Lorraine (st. s.).
 Crossman, Archey (st. s.).
 Crosswell, J. A. (sch.).
 Crosswell, Edna G. (slp.).
 Crosswell, Ira T. (sch.).
 Crosswell, Mary F. (slp.).
 Crosswell, Mattie (sl. p.).
 Crosswell, Omar J. (slp.).
 Crosswell, Wm. W. (ga. s.).
 Crosswell, W. W. (ga. s.).
 Crowell, Peter H. (st. s.).
 Crowley, P. E. (St. s.).
 Crown, Sol. R. (st. s.).
 Crown, Red (ga. s.).
 Cryer, Catherine (ga. s.).
 Crystal, Lake (barge).
 Cuckoo, Mary H. (sch.).
 Cudahy, John (st. s.).
 Cudahy, Joseph (st. s.).
 Cudahy, Luis J. (bgr.).
 Culklin, Charles W. (ga. s.).
 Cullen, John W. (st. s.).
 Cullison, Eva S. (sch.).
 Cullnan, John (st. s.).
 Culver, Sadie E. (ga. s.).
 Cummin, Clara (ga. s.).
 Cummings, Mary (bgr.).
 Cummins, Albert D. (sch.).
 Cummins, Marie F. (sch.).
 Cuneo, G. W. (ga. w.).
 Cunningham, Frank A. (st. s.).
 Cunningham, sr., Thomas (st. s.).
 Curry, J. P. (barge).
 Curtin, C. J. (barge).
 Curtis, E. U. (ga. s.).
 Curtis, George (st. s.).
 Curtis, Joe (st. w.).
 Curtis, Mary F. (ga. s.).
 Curtis, Oakley C. (sch.).
 Cushing, John F. (ol. s.).
 Custis, William (slp.).
 Cutler, Gilbert (barge).
 Cuttrel, Geo. F. (st. s.).
 Cynthia, Jane (ga. s.).

Dalton, J. J. (bgr.).
 Dalton, Anna M. (cnl. b.).
 Dalton, Gloria (ol. y.).
 Dalton, Henry G. (st. s.).
 Daly, F. A. (ga. s.).
 Daly, P. B. (cnl. b.).
 Daly, Edward M. (ga. s.).
 Dalzell, G. H. (st. s.).
 Dalzell, W. F. (st. s.).
 Dalzell, Clifford G. (st. s.).
 Dalzell, Edward T. (st. s.).
 Dalzell, Fred B. (st. s.).
 Dalzell, Jr., Fred B. (st. s.).
 Dalzell, Grace A. (st. s.).
 D'Ambrosio, Joe (ga. s.).
 Dan, Capt. (ga. s.).
 Dan II, Cnpt. (ga. s.).
 Dana, Major (st. s.).
 Dandy, Jim (ga. s.).
 Danes, A. S. (ga. s.).
 Daniel, Vernon (slp.).
 Daniels, E. R. (ga. s.).
 Daniels, Maggie (ga. s.).
 Dantzier, Ernan (ol. s.).
 Danziger, J. M. (st. s.).
 Dare, Jennie (ga. s.).
 Dare, Virginia (ol. s.).
 Dark, Samuel J. (st. s.).
 Darling, Grace (ga. s.).
 Darlington, Jared (st. s.).
 Darlington, Kate (sch.).
 Darrow, John C. (bgr.).
 Date, May (ga. s.).
 Daugherty, A. A. (st. s.).
 Daugherty, R. H. (sch.).
 Daugherty, Kirk (sch.).
 Daugherty, Fannie L. (sch.).
 Davco, The (st. p.).
 Davenport, J. V. (ol. s.).
 Davenport, Julia V. (ga. s.).
 Davenport, Pearl G. (ga. s.).
 David, Henry (ga. y.).
 David, J. M. (st. s.).
 Davidson, James (barge).
 Davidson, James (st. s.).
 Davidson, Thomas (st. s.).
 Davidson, James E. (st. s.).
 Davidson, John W. (barge).
 Davidson, Louis R. (st. s.).
 Davidson, William H. (ga. s.).
 Davin, John V. (cnl. b.).
 Davin, Julia C. (barge).
 Davin, Matthew B. (bgr.).
 Davis, H. J. (ga. s.).
 Davis, J. P. (st. w.).
 Davis, M. M. (st. s.).
 Davis, M. M. (sch.).
 Davis, Catherine (ga. s.).
 Davis, Catherine (st. w.).
 Davis, Dwight F. (st. s.).
 Davis, Harry (st. s.).
 Davis, Julia (ga. s.).
 Davis, Maurice G. (ga. s.).
 Davis, Mimi (ga. s.).
 Davis, Morgan (st. w.).
 Davis, S. M. (ol. s.).
 Davis, Ulster (st. s.).
 Davis, Winnie (ga. s.).
 Davis, Winnie (ga. s.).
 Davis, James H. (st. s.).
 Davis, Joseph H. (st. s.).
 Davis, M. Mitchell (st. s.).
 Davis, Maggie E. (ga. s.).
 Davis, Norman H. (drg.).
 Davis, Robert W. (barge).
 Davis, William C. (ga. s.).
 Davis, Edith (ga. s.).
 Davison, E. K. (st. w.).
 Davison, E. K. (st. w.).
 Davison, J. K. (st. w.).
 Davison, Calvin T. (barge).
 Davock, William B. (st. s.).
 Dawn, Gray (sl. y.).
 Dawson, Anna M. (ga. s.).
 Day, Charles A. (ga. s.).
 Day, Daisy (ga. s.).
 Dayton, L. J. (ga. s.).
 Dayton, Lillie B. (ga. s.).
 Dealy, John E. (st. s.).
 Dean, Frank (st. s.).

- Dean, Lillie (ga. s.).
 Dean, Bertha M. (slp.).
 Dean, Caryl (ol. s.).
 Dean, Mary J. (ga. s.).
 Dean, Mattie F. (sch.).
 Dean, Virgie G. (sch.).
 Dean, Vivian (ga. y.).
 Deck, Irene (ga. s.).
 Decker, Ruth (sch.).
 Decker, Sylvester (ga. s.).
 Decker, Freddie W. (ga. s.).
 Decker, Jennie F. (ga. s.).
 De Costa, Gertrude (ga. s.).
 De Costa, Mary (ga. s.).
 Dee, Kay (ga. y.).
 Dee, Patrick A. (enl. b.).
 Deegan, Mary A. (enl. h.).
 Deegan, Thomas J. (enl. b.).
 Deering, Gardiner G. (sch.).
 Deering, Hurry G. (sch.).
 Deery, H. A. (ga. s.).
 DeGarmo, R. M. (ga. s.).
 Del, Ida (ga. s.).
 Del 'Lume, Maria S. S. (ol. s.).
 Delacruz, Julia (sch.).
 Delan, S. J. (sch.).
 Delaware, State of (st. s.).
 Dell, Hazel (st. s.).
 Del Mar, Flora (ga. y.).
 Del Mar, Ola (slp.).
 Delmas, C. H. (ga. s.).
 Delplf, Cecile (sch.).
 Del Rio, Rey (st. s.).
 Del Sur, Cruz (ga. y.).
 Demarest, Irving (brg.).
 Dempsey, E. C. (st. s.).
 Dempsey, Louis J. (barge).
 Denby, Edwin (st. s.).
 Dendel, E. H. (st. s.).
 Denehy, Frances C. (ol. s.).
 Denham, J. P. (ga. s.).
 Denhard, August A. (st. s.).
 Dennis, William (ga. s.).
 Dennis, John M. (ol. s.).
 Dennis, James T. (ga. s.).
 Dennison, R. S. (brg.).
 Denny, Samuel M. (ga. s.).
 Denton, Grace M. (ga. s.).
 D'Eon, Mary E. (ol. s.).
 Depew, O. M. (st. s.).
 Depew, Chauncey M. (st. s.).
 Derby, M. J. (barge).
 Derby, M. J. (ol. s.).
 Derby, John (barge).
 Derby, Joseph (barge).
 Derby, Jennie L. (barge).
 De Ronde, Marie (sch.).
 Desmond, C. W. (st. s.).
 Desmond, John (st. s.).
 Desmond, Tim (st. s.).
 Despatch, Virginia (st. s.).
 Desporte, Evelyn (ga. s.).
 Desporte, Minnie (ga. s.).
 Desrosiers, Arthur (brg.).
 Desrosiers, Nadia (brg.).
 Destin, Rosalie (ga. s.).
 Dever, Wm. E. (ga. s.).
 Devers, Grace (st. w.).
 Devil, Red (ga. s.).
 Devoc, Gertrude A. (enl. b.).
 Dewey, Admiral (st. s.).
 Dewey, John M. (ga. s.).
 Dey, C. P. (ga. s.).
 Deyo, James L. (ga. s.).
 Diamond, Blue (barge).
 Dick, Emma (ga. s.).
 Dick, Moby (ga. s.).
 Dick, Moby (ga. y.).
 Dickerson, E. S. (ga. s.).
 Dickey, William J. (st. s.).
 Dickson, E. P. (ga. s.).
 Dickson, William B. (st. s.).
 Diebold, Mary H. (sch.).
 Dierssen, F. (ga. s.).
 Diggs, Frank R. (barge).
 Diggs, Richard H. (barge).
 Diggs, Wm. B. (brg.).
 Dillman, Kennett (ol. w.).
 Dillon, Clara A. (barge).
 Dillon, Jennie (ol. s.).
 Dillon, Kenneth (enl. b.).
 Dillon, Lou (ga. s.).
 Dillon, Mary E. (barge).
 Dimock, H. F. (st. s.).
 Dingloy, Governor (st. s.).
 Dlnkey, Alva C. (st. s.).
 Dlsston, Henry (sch.).
 Dittmar, W. D. (barge).
 Diva, Costa (ga. s.).
 Dixon, J. R. (sch.).
 Dixon, J. R. (ga. s.).
 Dixon, M. C. (ga. s.).
 Dixon, George D. (st. s.).
 Dixon, Sarah (st. w.).
 Dixon, Matilda J. (ga. s.).
 Dize, John W. (ga. s.).
 d'Leue, C'our (ga. s.).
 Doane, Clara H. (st. s.).
 Doane, Nathaniel P. (st. s.).
 Doctor, Tho (ga. s.).
 Dodd, S. C. T. (st. s.).
 Dods, Mollie (barge).
 Doheny, Edward L. (st. s.).
 Doheny, Larry (st. s.).
 Doheny, Pat (st. s.).
 Doheny, William H. (st. s.).
 Doherty, P. H. (barge).
 Doherty, Mary (barge).
 Dohrn, Anton (ga. y.).
 Dolan, Hubert J. (enl. b.).
 Dollar, Diana (st. s.).
 Dollar, Margaret (st. s.).
 Dollar, Mary (slp.).
 Dollar, Melville (st. s.).
 Dollar, Stanley (st. s.).
 Dollar, Stuart (st. s.).
 Dolliver, C. A. (ga. y.).
 Domlalon, Old (brg.).
 Don, Sue (sch.).
 Donald, Louis (ga. s.).
 Donaldson, Geo. S. (st. s.).
 Donaldson, John A. (st. s.).
 Donaldson, Wm. J. (st. s.).
 Donehue, George C. (enl. b.).
 Donnell, J. C. (st. s.).
 Donnelly, Charles (st. s.).
 Donner, William H. (st. s.).
 Donoghue, Charles (st. s.).
 Donohue, John T. (st. s.).
 Donovan, Katherine (st. s.).
 Donovan, Wm. (ga. s.).
 Donovan, John E. (barge).
 Dooley, Mr. (scow).
 Doone, Bonnie (ga. s.).
 Doone, Bonnie (ol. y.).
 Doone, Lorna (ga. y.).
 Dora, Margaret (ga. s.).
 Doran, William E. (st. s.).
 Dornbos, H. J. (st. s.).
 Doron, Louis C. (ga. s.).
 Dorothy, Young (ga. s.).
 Doty, Fred D. (ga. w.).
 Dougherty, M. (st. s.).
 Dougherty, James (barge).
 Dougherty, James (st. s.).
 Doughty, Alice M. (ga. s.).
 Doughty, Alice M. II (ol. s.).
 Douglas, J. (ga. s.).
 Douglas, J. F. (st. w.).
 Douglas, R. B. (st. s.).
 Douglas, Gov. (ol. s.).
 Douglas, Rebecca R. (sch.).
 Douglas, Stephen A. (sch.).
 Douty, F. A. (st. s.).
 Dovel, R. E. (st. s.).
 Dow, Ida S. (sch.).
 Dow; Lucia P. (sch.).
 Dowd Engine 47, John P. (st. s.).
 Down, Jere A. (st. s.).
 Doxsee, J. H. (ga. s.).
 Dozier, Jim (ga. s.).
 Drackett, John R. (st. o.).
 Drake, L. J. (st. s.).
 Drannek, C. W. (ga. s.).
 Druper, Mary (ga. s.).
 Drynton, Joseph W. (barge).
 Dream, Day II (ga. y.).
 Drees, Harry G. (st. w.).
 Drew, Helen P. (st. s.).
 Drew, H. C. (ol. s.).
 Drew, J. D. (ol. s.).
 Drows, Wm. (st. p.).
 Driggs, Edmund (ga. s.).
 Driscoll, J. H. (st. s.).
 Drum, Captain (ol. s.).
 Drum, Frank G. (st. s.).
 Dryden, Ethelym (slp.).
 Dryden, Susie (slp.).
 Dryden, Edlth M. (ga. s.).
 Dryden, Wm. G. (ol. s.).
 Duane, James (st. s.).
 DuBols, R. B. (barge).
 DuBois, Frances S. (ga. s.).
 Duchess, The (ga. y.).
 Duck, Sea (ga. y.).
 Duff, John (st. s.).
 Duffy, Dixie Nell (ga. w.).
 Duffy, Edward M. (barge).
 Duffy, J. (ga. s.).
 Dumaresq, Clarence E. F. (enl. b.).
 Dunbar, J. S. (ga. p.).
 Duncan, W. B. (st. p.).
 Duncan, Commodore (ga. w.).
 Duncan, Hattie (sch.).
 Duncan, George T. (sch.).
 Dunlap, Cecelia M. (brg.).
 Dunn, Jr., John (st. s.).
 Dunn, William F. (sch.).
 Dunning, Clara (slp.).
 Dunphy, John J. (enl. b.).
 Duntun, L. A. (ol. s.).
 Durand, Paul E. (ga. s.).
 Durgain, Joanna (sch.).
 Durgin, John C. (enl. b.).
 Durm, Katie (ga. s.).
 Durm, Sophie A. (sch.).
 Dursten, J. F. (st. s.).
 Dustin, Bessie (sch.).
 Dutch, R. W. (st. s.).
 Dutard, Fanny (sch.).
 Dutra, Jessie (ga. s.).
 Dutton, B. B. (ga. s.).
 Dwyer, James F. (enl. b.).
 Dwyer, Thos. F. (barge).
 Dwyer, Thos. S. (barge).
 Eagle, American (st. s.).
 Eagle, Bald (st. w.).
 Eagle, Black (ol. y.).
 Eagle, Flying (ga. s.).
 Eagle, Golden (st. s.).
 Eagle, Golden (st. w.).
 Eagle, Gray (st. w.).
 Eagle, Gray (st. w.).
 Eagle, Grey (ga. w.).
 Eagle, Idle (ga. s.).
 Eagle, Lone (ol. s.).
 Eagle, Lone (ga. y.).
 Eagle, Lone (ga. s.).
 Eames, W. Scott (scow.).
 Ear, Thelma (ga. s.).
 Earl, Wm. E. (slp.).
 Earl, Wm. S. (st. s.).
 Earles, Betty (ga. s.).
 Easter, Nor (ga. s.).
 Eaton, Blanche (ga. s.).
 Eaton, Helen (ga. s.).
 Eaton, Phillips (st. s.).
 Eaton, Asenath R. (slp.).
 Emano, Cerro (st. s.).
 Ebsen, W. A. (sc. b.).
 Eccles, Jr., Samuel (st. s.).
 Eddy, Bill (st. s.).
 Eden, Mt. (ga. s.).
 Edenborn, Sarah (st. p.).
 Edenborn, Wm. (st. w.).
 Edenborn, William (st. s.).
 Edie, Aunt (ga. s.).
 Edison, Young (ol. s.).
 Edmonds, City of (ga. s.).
 Edmund, Andros (barge).
 Edna, Regina (ga. s.).
 Edson, Franklin (st. s.).
 Edward, George (st. s.).
 Edward, James (ga. s.).
 Edward, Stewart (st. s.).
 Edwards, E. W. (st. s.).
 Edwards, M. L. (st. s.).
 Edwards, S. H. (st. s.).
 Edwards, Annie E. (ol. s.).
 Edwards, Doswell S. (ol. s.).
 Edwards, Elizabeth (ga. s.).
 Edwards, Herbert N. (st. s.).
 Edwards, Madison (ga. s.).
 Edwards, Mary A. (ga. s.).
 Edwards, Willbert A. (st. s.).
 Edwards, E. Warren (ga. s.).
 Eerlito, Helen (ga. s.).
 Egan, Agnes (enl. b.).
 Egan, Eliza (barge).
 Egan, Jr., Frank (barge).
 Egan, Jack (barge).
 Egan, James (st. s.).
 Egan, Julietto (barge).
 Egan, Marguerite (enl. b.).
 Egan, Betty E. (barge).
 Egan, John T. (enl. b.).
 Egerton, Fred'k A. (barge).
 Egerton, Wm. A. (ga. s.).
 Eileen-Muriel (ga. s.).
 Elder, Geo. W. (barge).
 Elbert, Julius (st. s.).
 Eldert, Sarah (ga. s.).
 Eldridge, Lady (ga. s.).
 Eleanor, Lady (slp.).
 Elise, Janet (ga. s.).
 Elizabeth, Ada (ga. s.).
 Elizabeth, Anna (ga. s.).
 Elizabeth, Jane (ga. s.).
 Elizabeth, Mary (sch.).
 Ella, Mary (ga. s.).
 Ellen, Flora (ga. s.).
 Ellen, Katie (ol. w.).
 Ellen, Martha (sch.).
 Ellen, Mary (ga. w.).
 Ellen, Mary (ga. s.).
 Ellen, Mary (ga. s.).
 Ellen, Ruth (ga. s.).
 Elliott, J. C. (ga. s.).
 Elliott, J. F. (st. s.).
 Elliott, James R. (st. s.).
 Ellis, Sadie E. (ga. s.).
 Elmer, C. and H. (ga. s.).
 Ellwood, Isaac L. (st. s.).
 Eise, GYda (ga. s.).
 Elsey, R. N. (ga. s.).
 Elsoy, Warren (st. w.).
 Elsie, Flora (slp.).
 Elsie, Reba (ga. s.).
 Elwell, Ora (st. w.).
 Elwood, Annie (slp.).
 Ely, Harriet P. (sch.).
 Emanuel, Victor III (ga. s.).
 Emery, Dean (st. s.).
 Emigh, Thos. T. (barge).
 Emille, Margaret (ga. y.).
 Emily, Little (scow).
 Emma, Carrie (ga. s.).
 Emma, Hilda (ga. s.).
 Emma, Lady (ga. s.).
 Emma, Mary (slp.).
 Emmanuele III, Vittorio (st. s.).
 Emmet, Joe (ga. w.).
 Emperor, Island (ga. s.).
 Empire, Cities Service (st. s.).
 Empire, Redwood (el. s.).
 Empress, Island (ga. s.).
 Emson, Christian D. (ga. s.).
 Ena, John (slp.).
 Endicott, Henry, (brg.).
 Engel, William (st. s.).
 Engleson, J. Albert (barge).
 Engineer, Stool (st. s.).
 England, Star of (bk.).
 Englis, John (st. s.).
 Englis, John (st. p.).
 English, E. G. (st. w.).
 English, Elvina (ga. s.).
 Enos, Emilia (sch.).
 Eppes, Lulu W. (sch.).
 Eppinger, H. (ga. s.).
 Erickson, Alexander H. (st. s.).
 Ericsson, John (st. s.).
 Ericsson, John A. (ga. s.).
 Errickson, Florence (ga. s.).
 Eschler, G. (ga. s.).
 Esser, Mart H. (st. s.).

- Essex, Charlotte (st. p.).
 Estelle, N. (ga. s.).
 Estelle, Dora (ga. s.).
 Estelle, Hazel (ga. w.).
 Estelle, Iona (ga. s.).
 Estelle, Margie (ga. s.).
 Estelle, Winnie (ga. s.).
 Estero, The (ga. s.).
 Esther, Anna (ga. s.).
 Esther, Queen (ga. s.).
 Etta, Carrie (ga. y.).
 Ethel, Mary (ga. s.).
 Eudora, Ella (sch.).
 Euphane, Helen (st. s.).
 Evans, E. P. (ga. s.).
 Evans, Admiral (st. s.).
 Evans, Charles A. (ol. s.).
 Evans, Mount (st. s.).
 Evans, Isaac H. (ga. s.).
 Evans, Laura M. (slp.).
 Evans, Pearl D. (ga. s.).
 Eve, Anna (sch.).
 Evelyn, Lady (ga. y.).
 Evelyn, Lady (slp.).
 Evelyn, Lucy (sch.).
 Everest, Charles M. (st. s.).
 Everett, Miss (ga. s.).
 Ewig, H. (st. s.).
 Ewig, Harry T. (st. s.).
 Ewing, Frederic (st. s.).
 Ewing, Katherine (ga. s.).
 Ewing, Willie (ol. s.).
 Exporter, Steel (st. s.).
 Express, Virginia (st. s.).
- Fabian, H. A. (barge).
 Fae, Edna (ol. s.).
 Fagan, G. A. (ol. s.).
 Fahy, Mamie (barge).
 Fahy, Anna M. (barge).
 Fair, Lady (ga. s.).
 Fairbairn, Sir Wm. (st. s.).
 Falcon, Sewell (cnl. b.).
 Falkland, Star of (shp.).
 Fallon, Arthur R. (barge).
 Fallon, John J. (cnl. b.).
 Fallon, Mary T. (ga. s.).
 Falls, Kettle (ga. w.).
 Falls, Sioux (st. s.).
 Fancher, William B. (sc. b.).
 Faraco, Frank (brg.).
 Farge, Lake (barge).
 Farm, Dixie (ga. s.).
 Farnum, Harry (st. s.).
 Farr, Morton E. (st. s.).
 Farragut, Admiral (st. s.).
 Farrell, M. T. (barge).
 Farrell, James A. (st. s.).
 Farrell, J. Fletcher (st. s.).
 Farrington, Edward F. (el. s.).
 Fass, Isaac (ga. s.).
 Fass, Marcus (ga. s.).
 Fauci, Charles (ga. s.).
 Fauci, jr., Charles M. (ol. s.).
 Fauci, Charles M. II (ga. s.).
 Fauci, Charles M. III (ga. s.).
 Fauci, Gertrude M. (ol. s.).
 Faulkner, C. L. (ga. s.).
 Faulkner, Emma A. (sch.).
 Faulkner, Joseph S. (sch.).
 Faunce, Mary S. (ga. s.).
 Faust, Tony (ga. s.).
 Fay, John (st. s.).
 Fay, Ruth (ga. s.).
 Fay, W. (brg.).
 Feahney, Chas. (ga. s.).
 Feather, Red II (ga. y.).
 Feddeman, O. W. (ga. s.).
 Feeley, Ellen M. (barge).
 Feeley, Margaret M. (cnl. b.).
 Feeney, Katie (brg.).
 Feeney, Thomas J. (brg.).
 Felber, Louis (ga. s.).
 Fellow, Odd (ga. s.).
 Fenimore, Elsie (ol. y.).
 Fenimore, J. W. (ga. s.).
 Ferber, H. B. (brg.).
 Forbert, A. II. (st. s.).
 Forreth, John W. (st. s.).
 Ferris, Andrew (barge).
- Ferris, Charley (st. s.).
 Ferris, James E. (st. s.).
 Ferry, Brewster (ga. p.).
 Ferry, James (brg.).
 Ferry, Maggie (barge).
 Feuerstein, Louis (ga. s.).
 Field, George (st. s.).
 Fields, Frances V. (barge).
 Fields, John C. (barge).
 Filbert, William J. (st. s.).
 Fillon, W. A. (cnl. b.).
 Fillmore, President (sch.).
 Fillmore, Clarence J. (sch.).
 Flinch, S. H. (ga. s.).
 Finland, Star of (bk.).
 Finlayson, Frank R. (barge).
 Finn, R. E. (cnl.).
 Finney, Charles P. (sch.).
 Finnican, Michael E. (cnl. b.).
 Finnican, Thomas M. (cnl. b.).
 Finucane, T. R. (scow).
 Fischer, Mary C. (ga. s.).
 Fischer, W. W. (ol. s.).
 Fish, L. I. (ga. s.).
 Fish, Flying (ga. y.).
 Fish, Lady (ga. y.).
 Fish, Leon N. (cnl. b.).
 Fishar, Bud (ga. s.).
 Fishar, King (ga. s.).
 Fisher, Wm. (ga. s.).
 Fisher, Mary A. (sch.).
 Fishermen, Lone (ga. s.).
 Fisk, Nelson W. (sch.).
 Fiske, Admiral (st. s.).
 Fiske, Wm. F. (st. w.).
 Fitch, Wm. F. (st. s.).
 Fitzgerald, W. E. (st. s.).
 Fitzgerald, Richard (st. s.).
 Fitzgerald, William J. (barge).
 Fitzsimmons, J. C. (st. s.).
 Fitzsimmons, M. J. (ga. s.).
 Fix, Clarence (st. s.).
 Flagler, H. M. (st. s.).
 Flagler, Henry M. (st. s.).
 Flaherty, J. B. (ga. s.).
 Flaherty, Lieut. (st. s.).
 Flannery, Thomas (st. s.).
 Flannery, Annie E. (st. s.).
 Flannery, Joseph J. (barge).
 Flannery, Margaret A. (barge).
 Flavell, Mattie P. (ga. s.).
 Fleet, Samuel (ga. s.).
 Fleetwood, Julian J. (st. s.).
 Fleischman, Julius (st. w.).
 Fletcher, I. D. (sc. b.).
 Fletcher, Mary (ga. s.).
 Fletcher, Theo. (ga. s.).
 Fletcher, Spencer D. (ga. s.).
 Fleming, David P. (ga. s.).
 Fleming, Nelson T. (barge).
 Fling, Arthur R. (ga. s.).
 Flint, W. B. (bk.).
 Floc, Hans (scow).
 Florence, Anna (ga. s.).
 Florence, Annie (ga. s.).
 Florence, Lady (ga. s.).
 Florence, Maggie (slp.).
 Florence, Thomas B. (ga. w.).
 Florence, Wilma A. (slp.).
 Floring, W. M. (barge).
 Flower, Blue (barge).
 Flower, May (ol. s.).
 Fly, Shoo (ga. s.).
 Flyer, Wilamette (ga. s.).
 Foggie, J. W. (ga. s.).
 Folber, H. O. (st. s.).
 Foley, Elizabeth M. (ga. s.).
 Follette, Nellie (st. s.).
 Follette, James N. (st. s.).
 Folsom, Frank (ga. s.).
 Fooks, Harry K. (st. s.).
 Foote, Edward B. (barge).
 Foote, Emily A. (ga. s.).
 Ford, B. B. (st. p.).
 Ford, E. I. (st. w.).
 Ford, Benson (ga. s.).
 Ford, Harry (ga. s.).
 Ford II, Henry (ga. s.).
 Ford, Sarah (sch.).
 Ford, Emory L. (st. s.).
- Fort, Ruby G. (slp.).
 Ford, A. Lincoln (ga. s.).
 Fordham, Grace (ga. s.).
 Forester, Donna (slp.).
 Forgo, Valley (st. s.).
 Forman, W. A. (st. s.).
 Forsyth, John (sc. b.).
 Forsythe, L. and R. (ga. s.).
 Fortin, Louis P. (cnl. b.).
 Fort Worth, City of (st. s.).
 Foss, Andrew (ol. s.).
 Foss, Drew (ol. s.).
 Foss, Hugh H. (brg.).
 Foss, Iver, (ol. s.).
 Foss, Justine (ol. s.).
 Foss, Lorna (ol. s.).
 Foss, Martha (ga. s.).
 Foss, Mary B. (brg.).
 Foss, Theodore (ol. s.).
 Foss, William D. (ga. y.).
 Foss, Wilson P. (st. s.).
 Foster, A. (st. s.).
 Foster, C. H. (ga. s.).
 Foster, Edward (ol. s.).
 Foster, R. J. (st. s.).
 Foster, Ada (sch.).
 Foster, Alice (cnl. b.).
 Foster, David (barge).
 Foster, Dorothy (ga. s.).
 Foster, Earl F. (barge).
 Foster, Eva (ga. s.).
 Foster, Helen (brg.).
 Foster, Josephine (sch.).
 Foster, Mamie (sch.).
 Foster, Marie (sch.).
 Foster, Mary (sch.).
 Foster, Maude L. (barge).
 Foster, Richard J. (barge).
 Fountain, Clara (ga. s.).
 Fountain, Curtis (ol. s.).
 Fountain, Roy (ga. s.).
 Fowler, E. W. (ga. s.).
 Fowler, Helen (barge).
 Fowler, Jane (brg.).
 Fowler, Frank (st. w.).
 Fowler, Miao (sch.).
 Fowler, Margaret E. (sch.).
 Fox, Della (ga. s.).
 Fox, Charles A. (st. s.).
 Fox, Wm. G. (ol. s.).
 France, Belle (ga. s.).
 France, Star of (shp.).
 Frances, Emma (ga. s.).
 Frances, Henrietta (ga. s.).
 Frances, Julia (ga. w.).
 Frances, Mary (ga. s.).
 Frances, Mary (ga. y.).
 Frances, Mary (st. w.).
 Frances, Minnie (ga. s.).
 Frances, Myra (st. s.).
 Frances, Sarah H. (ga. s.).
 Frances, Thelma (ga. s.).
 Francis, A. (sch.).
 Francis, Dorothy (ga. s.).
 Francis, Eleanor (ga. y.).
 Francis, Sadie (slp.).
 Francomb, John A. (sch.).
 Frank, Charles (ol. s.).
 Franklin, Ben (st. w.).
 Franklin, Benjamin (st. s.).
 Franklin, William L. (sch.).
 Franks, Walter (st. s.).
 Frantz, Joseph H. (st. s.).
 Frasch, Herman (st. s.).
 Freeburn, Charles A. (barge).
 Freeman, Daisy (st. s.).
 Freeman, Thomas M. (sch.).
 French, J. W. (st. s.).
 French, Lewis R. (ga. s.).
 French, Orvid F. (ga. s.).
 French, Peter W. (st. s.).
 French, W. H. (sch.).
 Frick, Henry C. (st. s.).
 Friend, Farmers (scow).
 Friend, Your (h. bt.).
 Fritz, Capt. (st. w.).
 Fultz, John (sch.).
 Froelich, Elizabeth M. (st. s.).
 Frome, Anna M. (ga. s.).
 Frost, Jack (st. s.).
- Frumet, Lake, (barge).
 Fry, W. M. (st. s.).
 Frye, Mabel A. (sch.).
 Fryer, Robert L. (sc. b.).
 Fueck, E. James (st. s.).
 Fuller, Governor (ol. s.).
 Fuller, M. B. (st. s.).
 Fuller, Mortimer B. (barge).
 Fuller, Ransom B. (st. p.).
 Fuller, Samuel L. (st. s.).
 Fuller, Wilford W. (ga. s.).
 Fulton, Robert (ga. s.).
 Fulton, Robert (st. p.).
 Fulton, Robert (st. f.).
 Furst, Frank A. (st. s.).
- Gadaby, Daisy (st. s.).
 Gaffney, James E. (barge).
 Gage, Thomas (barge).
 Gaggerty, Harry (barge).
 Gagnon, J. S. (st. s.).
 Gaines, Fort (brg.).
 Gale, Mabel (sch.).
 Gale, March (ga. s.).
 Gallagher, A. (st. s.).
 Gallagher, C. (st. s.).
 Gallagher, Michael (st. s.).
 Gallagher, Charles T. (st. s.).
 Gallagher, Frank J. (barge).
 Gallagher, John J. (ol. s.).
 Galloway, Charles W. (st. p.).
 Gallup, N. S. (ga. s.).
 Gaunett, Frank E. (el. s.).
 Gar, By (ga. s.).
 Gardner, William S. (brg.).
 Gardnor, C. R. (barge).
 Garfield, President (st. s.).
 Garner, Mary B. (st. s.).
 Garretson, General (st. s.).
 Garrett, C. P. (ga. s.).
 Garrett, Clara (sch.).
 Garrett, Frances B. (ga. s.).
 Garrison, Virgle (ga. s.).
 Garrison, Eddie H. (st. s.).
 Garrison, Grace B. (ga. s.).
 Gary, Elbert H. (st. s.).
 Gaskill, Edwin (ga. s.).
 Gaskins, Georgia A. (sch.).
 Gaskill, Rose M. (ga. s.).
 Gaspar, Elvira (ol. s.).
 Gates, Artemus (st. w.).
 Gates, John W. (st. s.).
 Gault, J. A. (ga. s.).
 Gaynor, Mayor (st. s.).
 Gaynor, William J. (st. s.).
 Geary, Dorothea M. (ga. s.).
 Geer, Lynford E. (st. s.).
 Geer, Nellie (ga. w.).
 Gehn, John (ga. s.).
 Gehn, John (st. s.).
 Generous, Alonzo B. (cnl. b.).
 Gemever, Lottie (ga. s.).
 Genova, Stella Di (ol. s.).
 Gent, R. T. (brg.).
 George, Captain (st. w.).
 George, Grace (ga. s.).
 George, Joseph (ga. s.).
 Gerber, Estelle (ga. s.).
 Gertrude, M. K. (ga. s.).
 Gertrude, M. H. (ga. s.).
 Gertrude, Ann (slp.).
 Gertrude, Oliver (sch.).
 Getter, Go (ga. s.).
 Gibb, David (st. s.).
 Gibbs, jr., C. I. (barge).
 Gibbs, Rufus M. (ga. s.).
 Gibson, Charles H. (sch.).
 Gibson, Ida B. (sch.).
 Giff, Mary (cnl. b.).
 Gilford, James M. (st. s.).
 Gilbert, T. J. (st. s.).
 Gilchrist, T. J. (brg.).
 Giles, Emma (st. p.).
 Gill, Alice M. (st. s.).
 Gillon, Henry (st. a.).
 Gillon, Edward E. (st. s.).
 Gillon, Martin J. (st. s.).
 Glolen Co., No. 24, Edward E. (barge).
 Gillett, jr., James N. (ga. s.).

- Gilliam, T. Q. (ga. s.).
 Gillies, Blanche (ga. s.).
 Gilligan, H. F. (barge).
 Gilligan, Marie F. (barge).
 Gillis, A. (ga. s.).
 Gillman, Edward R. (ga. s.).
 Gilmartin, Daniel T. (barge).
 Gilmor, F. H. (st. s.).
 Gilmore, Q. A. (st. s.).
 Girl, Dream (ga. y.).
 Girl, Reading (ga. s.).
 Girl, Sea (ga. y.).
 Girl, Yankee II (ga. y.).
 Girls, Warn, Jr. (cnl.).
 Giuseppe, Maria (ga. s.).
 Givan, H. C. (ga. s.).
 Glades, Queen of the (ga. s.).
 Gleason, Mary A. (ga. s.).
 Glen, John (st. s.).
 Glenn, G. W. (sch.).
 Glennan, E. (ga. s.).
 Glew, Chas. F. (st. s.).
 Glo, Liberty (st. s.).
 Glode, Joseph (cnl. b.).
 Glory, Old II (ga. y.).
 Gloucester, City of (st. s.).
 Godon, Peter (cnl. b.).
 Goff, Oliver P. (sch.).
 Golden, W. A. (barge).
 Golding, Edwin (scow).
 Goldman, L. (sch.).
 Goldsmith, Frank J. (barge).
 Goldstrom, Amy (slp.).
 Goldstrom, David (ga. s.).
 Goldstrom, Jacob (sch.).
 Gonzalez, S. (ga. s.).
 Goodfellow, Robin (st. s.).
 Goodsell, Anna G. (ga. s.).
 Goodsell, D. (brg.).
 Goodyear, Frank H. (st. s.).
 Google, Barney II (ol. s.).
 Goose, Blue (ga. y.).
 Goose, Galloping (ga. y.).
 Goose, Grey (ga. y.).
 Gordon, F. W. (ga. s.).
 Gordon, Oscar (ga. s.).
 Gordon, Robert (st. w.).
 Gordon, Ruth (brg.).
 Gorgas, General W. C. (st. s.).
 Gorman, J. E. (st. s.).
 Gorstell, A. F. (barge).
 Gorton, Thomas S. (sch.).
 Goss, Frank A. (barge).
 Goss, Blanche Viola (ga. s.).
 Gottrell, Geo. F. (st. s.).
 Goudy, Mildred (ga. s.).
 Goulart, Evelina M. (ol. s.).
 Goulart, Laura (ga. s.).
 Goulart, Mary P. (ga. s.).
 Goulder, Harvey D. (st. s.).
 Govin, R. R. (sch.).
 Gown, Blue (barge).
 Grace, E. C. (ga. s.).
 Grace, Lady (ga. s.).
 Grace, Lady (ga. y.).
 Grace, Walton (ga. s.).
 Grady, J. E. (sch.).
 Graffeo, Catherine (ol. s.).
 Graham, C. E. (st. s.).
 Graham, J. D. (ol. s.).
 Graham, T. W. (ga. s.).
 Graham, Captain (ga. s.).
 Graham, Robt. T. (st. w.).
 Grammer, G. J. (st. s.).
 Granit, Blue (barge).
 Grant, U. S. (st. s.).
 Grant, Lydia (ga. s.).
 Grant, President (st. s.).
 Grant, The (ga. s.).
 Grant, Reba (ga. s.).
 Grasse, De (st. s.).
 Grasselli, Eugene (st. s.).
 Grasselli, Caesar A. (st. s.).
 Grattan, W. S. (st. s.).
 Gravenor, B. P. (sch.).
 Gray, Alma (ga. s.).
 Gray, Alys (st. w.).
 Gray, Daisy (st. s.).
 Gray, Robert (ga. s.).
 Gray, Robin (st. s.).
 Gray, Elmer E. (ga. s.).
 Grayling, The (ga. s.).
 Grebb, Nellie L. (ga. s.).
 Green, C. H. (ga. s.).
 Green, C. H. (st. s.).
 Green, Nettie (ga. s.).
 Green, Rody (ga. s.).
 Green, William (st. s.).
 Green, Andrew H. (st. s.).
 Green, Fred W. (st. s.).
 Greene, Chris (st. w.).
 Greene, Tom (st. w.).
 Greenfield, W. H. (ga. s.).
 Greenland, Star of (shp.).
 Greenough, Charles P. (st. s.).
 Greenwell, Nettie B. (sch.).
 Greenwood, Harry (st. s.).
 Greer, George C. (st. s.).
 Greer, Margaret T. (barge).
 Grelling, Fred C. (st. s.).
 Grelling, Robert (ga. s.).
 Gress, George (sch.).
 Griffin, Della (slp.).
 Griffin, Jennie (ga. s.).
 Griffin, Orville (cnl. b.).
 Griffin, Thompson (cnl. b.).
 Griffing, Cora L. (ga. s.).
 Griffiths, James (st. s.).
 Grimes, Mark M. (cnl.).
 Grimes Martha R. (cnl.).
 Gring, Helen Barnett (sch.).
 Grosse, Margaret (ga. s.).
 Grove, F. H. (st. s.).
 Grove, Cherry (ga. s.).
 Grove, Henry S. (st. s.).
 Groves, Elizabeth (cnl. b.).
 Groves, Jr., Anthony (st. s.).
 Guard, Jewel (ga. s.).
 Guarino, Anna (ol. s.).
 Guide, Commercial (st. s.).
 Gulon, Geo. (ga. s.).
 Gulman, John J. (barge).
 Guindon, Lucie (brg.).
 Guindon, Lucy (brg.).
 Gulf, Winding (st. s.).
 Gull, Sea II (ga. y.).
 Gumbel, H. E. (sch.).
 Gunby, L. W. (ga. s.).
 Gunby, Lelia (ga. s.).
 Gunn, K. A. (ga. s.).
 Gust, Henry (st. s.).
 Guthrie, A. M. (ga. s.).
 Guy, Captain (ga. s.).
 Gwinn, Jr., F. W. (barge).
 Haber, Arthur L. (barge).
 Haber, Estelle F. (barge).
 Hackley, C. H. (sch.).
 Hackney, Harry (ga. s.).
 Hagan, Peter (st. s.).
 Hagerty, J. J. (st. s.).
 Haggerty, John (sch.).
 Haggert, E. R. (brg.).
 Haggett, Mariou (ga. s.).
 Hague, John J. (st. s.).
 Hague, Perry G. (st. s.).
 Haig, General (ga. s.).
 Hal, Capt. (ga. s.).
 Halbert, Dorothy (ga. s.).
 Hale, Elwin C. (st. s.).
 Hale, James L. (st. w.).
 Haley, Caleb (ol. s.).
 Haley, E. D. (st. s.).
 Haley, Annie T. (ga. s.).
 Halford, R. G. (ga. s.).
 Hall, S. C. (ga. s.).
 Hall, Charlton (st. s.).
 Hall, Crofton (st. s.).
 Hall, Dora (slp.).
 Hall, Fred (st. w.).
 Hall, Gunston (st. s.).
 Hall, Howick (st. s.).
 Hall, Independence (st. s.).
 Hall, Mildred (ga. s.).
 Hall, Albert C. (cnl. b.).
 Hall, Geo. W. (ga. s.).
 Hall, Hattie E. (ga. s.).
 Hall, E. Madison (st. p.).
 Hallenbeck, George H. (barge).
 Haller, Geo. F. (st. s.).
 Halliday, A. M. (st. s.).
 Hallock, John (st. s.).
 Halstead, Admiral (st. s.).
 Hamilton, M. M. (sch.).
 Hamilton, Alexander (st. p.).
 Hamilton, James A. (ga. s.).
 Hamlen, James C. (sch.).
 Hamlin, Doris (sch.).
 Hamlin, Velma (sch.).
 Hammond, M. H. (barge).
 Hammond, Helen, (barge).
 Hammond, Natalie (ga. s.).
 Hance, George B. (st. s.).
 Hancock, General (st. s.).
 Hancock, General (ga. s.).
 Hand, C. W. (ga. s.).
 Hand, L. R. (ga. s.).
 Handy, V. P. (ga. s.).
 Handy, Addie (sch.).
 Handy, Jr., John (ga. s.).
 Handy, Lois (ga. s.).
 Handy, Marion Sue (ga. s.).
 Haney, Bert E. (st. s.).
 Hanify, Anne (st. s.).
 Hanify, Ryder (st. s.).
 Hanley, B. J. & B. E. (cnl. b.).
 Hanley, Bernard J. (barge).
 Hanley, Margaret A. (barge).
 Hanley, Mary (cnl. b.).
 Hanley, Lilla E. (barge).
 Hanley, Robert E. (barge).
 Hanley, William T. (brg.).
 Hanley, William (barge).
 Hanlon, Bertie M. (st. s.).
 Hanlon, Dan F. (st. s.).
 Hanlon, Helen O. (ga. s.).
 Hanna, R. J. (st. s.).
 Hanna, W. J. (st. s.).
 Hanna, J. D. C. (ga. s.).
 Hanna, Jr., Howard M. (st. s.).
 Ianna, Leonard O. (st. s.).
 Hanrahan, Lillian F. (brg.).
 Hanscom, A. H. (st. s.).
 Hanscom, W. A. (scow).
 Hanson, Albert (st. w.).
 Hanrahan, W. J. (st. s.).
 Harakel, John (barge).
 Harbor, Grays (st. s.).
 Harding, President (st. s.).
 Harding, Abner C. (st. s.).
 Hardy, Virginia (ga. s.).
 Hardy, H. F. (scw.).
 Hare II, John T. (ga. s.).
 Harford, Evelyn (ga. s.).
 Harms, Sophie (ga. s.).
 Harned, William M. (slp.).
 Harol, Frances (ol. s.).
 Harper, W. T. (ga. s.).
 Harper, Louise F. (sch.).
 Harriman, Wm. H. (sch.).
 Harrington, Francis (ga. s.).
 Harrington, Lady (slp.).
 Harrington, Martha (brg.).
 Harrington, Fannie T. (sch.).
 Harrington, Gov. O. (st. w.).
 Harris, A. B. (barge).
 Harris, Howard E. (ga. s.).
 Harris, John F. (brg.).
 Harris, Marian B. (brg.).
 Harrison, President (st. s.).
 Harrison, Cartar H. (st. s.).
 Hart, J. C. (st. s.).
 Hart, S. C. (st. s.).
 Hart, John J. (barge).
 Hart, Margaret (brg.).
 Hartwell, Fred G. (st. s.).
 Harty, Mary L. (sch.).
 Harvest, Golden (st. s.).
 Harvester, The (st. s.).
 Harvey, A. F. (st. s.).
 Harvey, F. E. (st. s.).
 Harvey, Emma (ga. s.).
 Harvey, Lizzie (barge).
 Harvey, John S. (slp.).
 Harwood, Charles E. (st. s.).
 Harwood, Paul H. (st. s.).
 Hasler, Fred E. (barge).
 Hassel, Bob (ga. w.).
 Hatch, William M. (ol. s.).
 Hatfield, Joshua A. (st. s.).
 Hatton, T. O. (ol. s.).
 Hauptman, Forbes (st. s.).
 Hauptman, Sidney M. (st. s.).
 Hauser, Martin G., Jr. (ga. s.).
 Haute, Terre (st. s.).
 Haven, Milford (ga. s.).
 Haven, Mott (ol. s.).
 Haviside, Alicia (bkn.).
 Haviside, Russell (bkn.).
 Hawes, Doris M. (ol. s.).
 Hawk, Fish (ga. w.).
 Hawk, Fish (ol. w.).
 Hawk, Night (ga. y.).
 Hancock, General (st. s.).
 Hawk, Sea (st. s.).
 Hawk, Sea (ga. s.).
 Hawkridge, J. Lloyd (sch.).
 Hawley, R. B. (ga. s.).
 Hay, James (st. s.).
 Hayden, N. (st. s.).
 Hayden, Dr. John A. (cnl. b.).
 Hayes, President (st. s.).
 Hayes, Ed Ryan (ga. s.).
 Haynes, A. T. (ga. s.).
 Haynes, F. J. (st. s.).
 Haynie, R. B. (sch.).
 Haynie, Mary E. (ga. s.).
 Hays, Ida II (ga. y.).
 Hays, William (ga. s.).
 Hayward, Fannie E. (ga. s.).
 Hayward, M. Blanche (ga. s.).
 Hazard, Susie (st. s.).
 Hazel, Dorothy (barge).
 Hazel, Mary (slp.).
 Hazel, Maud (ga. s.).
 Hazzard, William A. (st. s.).
 Hearn, J. E. (sch.).
 Heart, Sweet (ga. s.).
 Heather, White (ga. s.).
 Heaven, Star of (ga. s.).
 Hebard, Daniel L. (st. s.).
 Hebert, D. (sch.).
 Heckman, John (st. w.).
 Hedger, W. E. (barge).
 Hedger, Alice (brg.).
 Hedger, Betty (brg.).
 Hedger, Edward (brg.).
 Hedger, Ethel (brg.).
 Hedger, Florence (brg.).
 Hedger, Ned (brg.).
 Hedger, Robert (brg.).
 Hedges, Ira M. (st. s.).
 Heffern, Marlon (cnl. b.).
 Heiden, Charles (st. s.).
 Heidenheim, I. (sch.).
 Heidenrich, E. Leo, Jr. (brg.).
 Heidrich, Anna R. (sch.).
 Heights, Haddon (st. s.).
 Heinley, J. and C. (ga. s.).
 Helen, R. E. (ga. s.).
 Helen, Lady (ga. y.).
 Helen, Ida (sch.).
 Helen, Annie H. (ga. s.).
 Hellen, Maud (ga. s.).
 Heller, G. H. (ol. s.).
 Helms, Peter (st. s.).
 Hemlock, Lake (barge).
 Hemstreet, G. P. (barge).
 Hemstreet, Eleanor (barge).
 Henderson, City of (ga. s.).
 Henderson, Helen (st. s.).
 Hendrixson, Edward V. (sch.).
 Hengerer, William (st. s.).
 Hennen, H. S. (ga. s.).
 Hennen, J. J. (ol. s.).
 Hennessey, J. W. (drg.).
 Henry, Fred (ga. s.).
 Henry, George (barge).
 Henry, Patrick (st. s.).
 Henry, Robert (barge).
 Henry, Viola (barge).
 Henry, Ellen G. (cnl. b.).
 Henry, George G. (st. s.).
 Henry, George G. (ga. s.).
 Herbermann, H. (cnl. b.).
 Herbert, Arthur (ol. s.).
 Herbert, T. G. (st. s.).
 Hergert, F. C. (ga. s.).
 Hermon, Samuel H. (ga. s.).
 Heron, Blue (barge).
 Heron, Little (ol. s.).

- Heron, Leona (ga. s.).
 Herron, Arthur N. (ga. s.).
 Hersey, Francis O. (st. s.).
 Hewes, Amy (st. w.).
 Hewitt, Abram S. (st. s.).
 Hibbard, George A. (cat.).
 Hickey, Agnes (barge).
 Hickey, Fanny F. (ol. s.).
 Hickey, John D. (brg.).
 Hickey, Kathryn R. (scw.).
 Hickey, M. F. (barge).
 Hickman, Thomas J. (ga. s.).
 Hicks, Adella (ga. s.).
 Hicks, Ralph (st. w.).
 Higgins, Jerry (barge).
 Higgins, John W. (ga. s.).
 Higgins, Violet F. (barge).
 Highlands, Atlantic (st. s.).
 Hilda II, Lady (ga. s.).
 Hildreth, Mollie (ca. w.).
 Hill, A. F. (cnl. b.).
 Hill, Albert (st. s.).
 Hill, Annie (st. s.).
 Hill, Federal (sch.).
 Hill, Stephens (barge).
 Hill, Commodore J. G. (ga. s.).
 Hill, James J. (st. s.).
 Hill, Louis W. (st. s.).
 Hill, The Albert (ga. w.).
 Hill, W. W. (ol. s.).
 Hillman, F. H. (st. s.).
 Hillman, J. H. (st. w.).
 Hills, Dongan (st. s.).
 Hilton, Augusta G. (sch.).
 Hind, George U. (bkn.).
 Hind, Robert R. (sch.).
 Hines, Agnes S. (barge).
 Hines, Irene T. (cnl. b.).
 Hines, James L. (barge).
 Hines, Margaret A. (cnl. b.).
 Hinkle, W. L. (barge).
 Hinman, Harold J. (barge).
 Hinote, T. A. (ga. s.).
 Hinson, Emma H. (ga. s.).
 Hinson, Walter H. (ga. s.).
 Hinton, Helen (ga. y.).
 Hirsch, Gilbert (ga. s.).
 Hitz, Herman (st. w.).
 Hix, C. H. (st. s.).
 Ho, Yo (ga. y.).
 Hobson, Adele (ga. s.).
 Hobson, Robert (st. s.).
 Hock, Joseph J. (brg.).
 Hodges, Mildred (ga. s.).
 Hodges, Alice (sch.).
 Hodson, Clarence (ga. s.).
 Hoff, B. H. (ga. s.).
 Hoffman, Elizabeth R. (ga. s.).
 Hogan, James H. (st. s.).
 Holden, Willis A. (sch.).
 Holland, S. A. (sch.).
 Holland, jr., W. J. (ga. s.).
 Holland, Star of (bk.).
 Holland, Clarence A. (sch.).
 Holland, Miss (ga. s.).
 Holland, Nelson C. (sch.).
 Holley, Alexander (sc. b.).
 Holley, Edith (sch.).
 Holley, Lillian (sch.).
 Holly, Mount (st. s.).
 Holme, Hals (ga. s.).
 Holmes, C. S. (sch.).
 Holmes, Annie (ga. s.).
 Holmes, Annie (sch.).
 Holmes, Mary B. (ga. s.).
 Holst, R. W. (ol. s.).
 Holyoke, Richard (st. s.).
 Hooper, Roy (st. s.).
 Hood, Robert (ga. s.).
 Hood, Robin (st. s.).
 Hood III, Robin (ga. y.).
 Hook, Joseph J. (sch.).
 Hooper, Eugenia (barge).
 Hooper, Harry F. (barge).
 Hooper, T. J. (st. s.).
 Hooper, T. J. (sc. b.).
 Hooper, Charles J. (sc. b.).
 Hooper, Joseph E. (sc. b.).
 Hooper, Luther E. (sc. b.).
 Hooper, Mary A. (barge).
 Hooper, Marie (sc. b.).
 Hoornebeek, F. B. (barge).
 Hope, Frances L. (ol. w.).
 Hope, Good (ga. s.).
 Hope, Mount (st. p.).
 Hopkins, C. W. (ga. s.).
 Hopkins, J. S. (ga. s.).
 Hopkins, W. E. (ga. s.).
 Hopkins, Robert E. (st. s.).
 Horan, S. A. (barge).
 Horan, Lizzie (barge).
 Horan, Martin P. (barge).
 Horkay, Stephen J. (st. s.).
 Horn, Charles (st. s.).
 Hornsby, Luther (ga. s.).
 Hortense, Rosine (ga. y.).
 Hortense, Rosine III (ga. y.).
 Horton, G. (ga. s.).
 Horton, J. M. (barge).
 Horton, Asa (ga. s.).
 Horton, Ella (sch.).
 Houck, Courtney C. (sch.).
 Houghton, Douglas (st. s.).
 Houghwaut, Theodore (ga. s.).
 Houk III, R. T. (ga. w.).
 House, Francis E. (st. s.).
 Houseman, J. I. (ga. s.).
 Houston, City of (st. s.).
 Houston, Fort (el. s.).
 Howard, A. M. (ol. s.).
 Howard, S. T. (ga. s.).
 Howard, Agnes (barge).
 Howard, Blanche (cnl. b.).
 Howard, Elsie (ga. s.).
 Howard, B. (ga. s.).
 Howard, F. S. (ol. s.).
 Howard, Harry (barge).
 Howard, James (scow).
 Howard, John (ol. s.).
 Howard, Joseph (barge).
 Howard, Julia (barge).
 Howard, Julia (st. s.).
 Howard, Katherine (barge).
 Howard, Michael (barge).
 Howard, Michael (st. s.).
 Howard, Paul (sc. b.).
 Howard, Rita (barge).
 Howard, Annie M. (barge).
 Howard, Francis T. (barge).
 Howard, John II (ga. y.).
 Howard, Margaret A. (st. s.).
 Howard, Mary B. (barge).
 Howard, Thomas J. (st. s.).
 Howard, Wm. G. (st. s.).
 Howard Co., The (st. s.).
 Howe, Charles E. (barge).
 Howell, Forrest G. (ga. s.).
 Howlett, M. P. (st. s.).
 Howlett, James E. (st. s.).
 Howlett, Maggie A. (ga. s.).
 Howlett, Marian E. (st. s.).
 Howlett, Mary F. (ga. s.).
 Howlett, Thomas F. J. (ga. s.).
 Hoy, W. H. (ga. s.).
 Hoyt, Edna (sch.).
 Hoyt II, Elton (st. s.).
 Hubbard, jr., B. H. B. (st. s.).
 Hubbard, E. M. (slp.).
 Hubbard, Charles (st. s.).
 Hubbard, Sanxton (sch.).
 Hubbard, John W. (st. w.).
 Hubbard, C. Russell (st. s.).
 Hudson, Hendrick (st. p.).
 Hudson, Anna M. (sch.).
 Hudson, Asher J. (st. s.).
 Huested, A. P. (brg.).
 Huff, Ethel S. (ga. s.).
 Huff, James A. (ga. w.).
 Hughes, Atkins (st. s.).
 Hughes, Bob (barge).
 Hughes, Catherine (barge).
 Hughes, Esther (barge).
 Hughes, Jim (barge).
 Hughes, Robert (barge).
 Hughes, John A. (st. s.).
 Hughes, Susan W. (ol. s.).
 Hulings, Garnet (st. s.).
 Hulsizer, Wm. R. (st. s.).
 Hull, C. R. (ga. w.).
 Hulse, Edna H. (ga. s.).
 Hume, Mary D. (st. s.).
 Hummer, Blue (barge).
 Humphrey, George M. (st. s.).
 Humphrey, James (ga. s.).
 Humphrey, William F. (st. s.).
 Humphreys, H. R. (ga. s.).
 Humphreys, J. J. (scow).
 Hunt, Barbara (st. w.).
 Hunt, Dale W. (ga. s.).
 Hunt, S. B. (st. s.).
 Hunt, Harry L. (cnl. b.).
 Hunter, F. (ga. s.).
 Hunter, Kitty (st. s.).
 Hunter, Louis (slp.).
 Hunter, Robbie (ga. s.).
 Hunter, Raymond L. (barge).
 Huntington, City of (st. w.).
 Huntley, B. L. (ga. s.).
 Huntley, William I. (brg.).
 Hupper, Jennie A. (ga. s.).
 Hur, Ben (st. w.).
 Hur, Esther (slp.).
 Hurcomb, James M. (cnl. b.).
 Hurley, Zella M. (ga. s.).
 Hurst, T. C. (ga. s.).
 Hurst, Edgar (ga. s.).
 Hurst, John F. (ga. s.).
 Husted, Harry E. (barge).
 Hutchinson, Charles L. (st. s.).
 Hutson, Sanford E. (st. w.).
 Hutton, W. E. (st. s.).
 Hyman, Myron L. (st. s.).
 Hyttel, Charles M. (st. s.).
 Iceland, Star of (bk.).
 Ida, Eva (ga. s.).
 Ill, Ky (ga. w.).
 India, Star of (bk.).
 Indiana, Harbor (st. s.).
 Inez, Santa (ol. s.).
 Ingalls, George H. (st. s.).
 Ingersoll, jr., A. C. (st. w.).
 Ingles, John L. (st. s.).
 Iman, S. F. (ga. s.).
 Inket, Oregon (ga. s.).
 Inman, Myra (ga. s.).
 Insley, Fannie (sch.).
 Inventor, Steel (st. s.).
 Ireland, Robert L. (st. s.).
 Irene, Helen (ga. y.).
 Irish, J. B. (barge).
 Irish, Ned (barge).
 Irish, W. M. (st. s.).
 Irwin, Gov. (st. s.).
 Iselin, Adrian (st. s.).
 Island, High (ga. s.).
 Island, Knapp (ga. s.).
 Isle II, Grand (ga. y.).
 Isom, William (st. s.).
 Italy, Star of (shp.).
 Jack, Captain (ga. s.).
 Jackson, D. B. (ga. s.).
 Jackson, W. J. (st. w.).
 Jackson, Andrew (st. s.).
 Jackson, G. K. (brg.).
 Jackson, Howard W. (st. p.).
 Jackson, Nellie (ol. s.).
 Jackson, President (st. s.).
 Jackson, George W. (slp.).
 Jackson, Hazel M. (ga. s.).
 Jacksonville, Miss (ga. y.).
 Jacob, Fearnot (slp.).
 Jacob, K. E. M. (ga. s.).
 Jacoby, Samuel C. (ga. s.).
 Jaffray, O. T. (st. s.).
 Jagger, Altana M. (sch.).
 James, H. B. (barge).
 James, H. L. (sch.).
 James, James Ellwood (st. s.).
 James, Howard (ga. s.).
 James, Lelia (ga. s.).
 James, Robert (ga. s.).
 James, Edward A. (st. s.).
 James, Wm. E. (ga. s.).
 Jamison, William A. (st. s.).
 Jane, Alethia (ga. y.).
 Jane, Annie (barge).
 Jane, Betty, (ol. s.).
 Jane, Emily (ga. y.).
 Jane, Emma (ga. s.).
 Jane, Lady (ga. y.).
 Jane, Mary (ga. s.).
 Jane, Mary (ga. y.).
 Jane, Olive (ga. s.).
 Jane, Phillis (ga. w.).
 Jane, Sarah (ga. s.).
 Jane, Susan (sch.).
 Janet, Helen (barge).
 Janette, Irma (ga. s.).
 Jarvis, Commodore (st. s.).
 Jay, K. (ga. w.).
 Jay, John (st. s.).
 Jay, Sea III (drg.).
 Jayne, B. F. (sch.).
 Jayne, Evelyn (st. s.).
 Jayne, George (ga. s.).
 Jaynes, A. O. (st. w.).
 Jean, Betty (ol. s.).
 Jean, Betty, (ga. s.).
 Jean, Bonny (ga. y.).
 Jean III, Bonnie (ga. y.).
 Jean, Emma (ga. s.).
 Jean, Lady (ga. y.).
 Jean, Mary (ga. s.).
 Jean, Miriam (ga. s.).
 Jean V, Sally (ga. y.).
 Jeanette, Hazel (ga. s.).
 Jeanette, Ruth (ga. s.).
 Jeans, Blue (barge).
 Jefferson, Port (drg.).
 Jefferson, President (st. s.).
 Jeffries, R. J. A. (sch.).
 Jeffrey, L. A. (ga. s.).
 Jeffrey, Edward T. (st. s.).
 Jenkins, Charles O. (st. s.).
 Jennings, Frank (cnl. b.).
 Jennings, Walter (st. s.).
 Jennings, Sarah J. (cnl. b.).
 Jenny, W. Le Baron (sch.).
 Jersey New (st. s.).
 Jewel, The (ga. w.).
 Jewell, Herbert S. (barge).
 Jewell, William H. (ga. s.).
 Jewett, Nan (brg.).
 Jiggs, Maggie (ga. s.).
 Jim, Little (ol. s.).
 Jo, Mary (ga. w.).
 Joan, Marie (ol. s.).
 Joe, Captain (ga. s.).
 Joe II, Capt. (ga. s.).
 Joe, Little (ga. s.).
 John, J. B. (st. s.).
 John, Henry (brg.).
 John, Little (ga. s.).
 John, Long (ga. s.).
 John, Mary (ga. s.).
 Johnson III, O. D. (st. s.).
 Johnson, Horace (st. s.).
 Johnson, H. A. (ga. s.).
 Johnson, N. L. (scw.).
 Johnson, S. E. (ga. s.).
 Johnson, Capt. (ga. s.).
 Johnson, Esther (st. s.).
 Johnson, Jennie (ga. s.).
 Johnson, Joseph (barge).
 Johnson, Jesse (ga. s.).
 Johnson, Louis jr. (ga. s.).
 Johnson, Neil (ga. s.).
 Johnson, Robert (st. s.).
 Johnson, President (st. s.).
 Johnson, Sophia (ga. s.).
 Johnson, Annie O. (sch.).
 Johnson, Guy B. (barge).
 Johnson, James W. (st. s.).
 Johnson, John D. (ga. s.).
 Johnson, Lizzie S. (slp.).
 Johnson, Robert E. (st. s.).
 Johnson, Sara A. (barge).
 Johnson, Walter M. (ga. s.).
 Johnson, jr., Willie N. (ga. s.).
 Joliet, City of (st. s.).
 Jones, B. F. (st. s.).
 Jones, jr., B. F. (st. w.).
 Jones, F. B. (st. w.).
 Jones, H. B. (ga. s.).
 Jones, J. M. (st. w.).
 Jones, K. C. (ga. s.).
 Jones, R. W., jr. (brg.).
 Jones, T. A. D. (st. s.).

- Jones, Elma W. (ol. s.).
 Jones, Frank (bargo).
 Jones, Howard (st. s.).
 Jones, Kate (st. s.).
 Jones, Paul (ga. s.).
 Jones, Bradford E. (sch.).
 Jones, Chester B. (sch.).
 Jones, Edna M. (ga. s.).
 Jones, Geo. H. (st. s.).
 Jones, Harry R. (st. s.).
 Jones, Stephen R. (st. s.).
 Jones, Thomas A. (sch.).
 Jones, Wm. Larimer (st. w.).
 Jones, John Paul (st. s.).
 Jordan Co., W. S. (ga. s.).
 Jordan, Henry (enl. b.).
 Jordan, Raymond (bargo).
 Jose, Juan (slp.).
 Jose, Tomas (slp.).
 Joslin, Paul C. (ga. s.).
 Jota, La (ga. y.).
 Jouett, James E. (ga. s.).
 Joyce, M. E. (enl.).
 Joyce, Chas. G. (sch.).
 Joyce, Henry L. (st. p.).
 Joyce, John F. (bargo).
 Juan, Nellie (ol. s.).
 Jubbs, Thomas F. (ga. s.).
 Judd, Amos (ol. y.).
 Judge, K. V. (bargo).
 Judlin, Mabel E. (sch.).
 Juenger, Fred (bargo).
 Juillard, Helen C. (bargo).
 June, Miss (ga. y.).
 June, Vivian (ga. s.).
 Jung, Emily (st. s.).
 Junior, Guy (ga. s.).
 Junior, Olcott (ga. s.).
 Justice, Helen G. (ga. s.).

 Kalamazoo, City of (bargo).
 Kalmbach, Albert C. (ga. s.).
 Kamm, E. O. (bargo).
 Kane, Emma F. (ga. s.).
 Kane, Grenville (ol. s.).
 Kane, Winnie (ga. s.).
 Karr, Edward B. (brg.).
 Kat II, Crazy (ga. s.).
 Katherine, Ruth (ga. s.).
 Kathryn, Marie (ga. s.).
 Kathryn, Mava (ga. s.).
 Kauri, Golden (st. s.).
 Kavanaugh, Charles T. (bargo).
 Kay, Mary (ol. y.).
 Kea, Mauna (st. s.).
 Keane, Edward J. (bargo).
 Keane, Thomas F. (bargo).
 Kearns, Tim (bargo).
 Keating, J. J. (bargo).
 Keating, George A. (st. s.).
 Keeler, Ambrose (st. s.).
 Keeler, Elmer A. (st. s.).
 Keeler, Elmer W. (bargo).
 Keeler, Emma (bargo).
 Keeler, Florence V. (bargo).
 Keeler III, Gerard H. (st. s.).
 Keeler, Harry F. (st. s.).
 Keeler, Isaac H. (ga. s.).
 Keeler, Kathryn A. (bargo).
 Keeler, Laura M. (st. s.).
 Keeler, Laura M. (bargo).
 Keeler, William S. (st. s.).
 Keelley, Jr., John (ga. s.).
 Keene, William (sch.).
 Keeney, T. Y. (ga. w.).
 Kehoe No. 3, James J. (ga. s.).
 Kehoe, Jim (ol. s.).
 Keith, Col. (so. b.).
 Kellam, G. W. (bargo).
 Kelleher, T. J. (brg.).
 Keller, Shirley (st. s.).
 Keller, Amy E. (st. s.).
 Keller, Herbert E. (st. s.).
 Keller, Irving G. (st. s.).
 Keller, Mildred (st. s.).
 Keller, Rosalie (st. s.).
 Kellers, Frederick T. (st. s.).
 Kelley, John J. (enl. b.).
 Kelley, Philip F. (st. s.).

 Kellogg, Doris (st. s.).
 Kellogg, Elizabeth (st. s.).
 Kellogg, Frederic R. (st. s.).
 Kellogg, Gertrude (st. s.).
 Kellogg, Ruth (st. s.).
 Kellogg, Spencer (st. s.).
 Kelly, W. A. (ga. s.).
 Kelly, W. C. (ga. w.).
 Kelly, Catharine (bargo).
 Kelly, Edward (enl. b.).
 Kelly, Mary F. (st. s.).
 Kelly, Norman (bargo).
 Kelly, Patrick F. (bargo).
 Kelly, Victor (st. s.).
 Kelly, Frederic W. (bargo).
 Kelly, James J. (bargo).
 Kelly, Wm. J. (st. s.).
 Kelsor, William (ga. s.).
 Kemble, S. C. (sch.).
 Kemp, A. A. (ga. s.).
 Kemp, E. R. (st. s.).
 Kendall, Harvey J. (st. s.).
 Kendall, John (st. s.).
 Kenna, E. D. (st. w.).
 Kennard, Clara B. (sch.).
 Kennedy, Betty (st. s.).
 Kennedy, Charles, jr. (st. s.).
 Kennedy, Emily C. (st. s.).
 Kennedy, Chester A. (ga. s.).
 Kennedy, Dr. David (st. s.).
 Kennedy, Emma J. (st. s.).
 Kennedy, Helen F. (enl. b.).
 Kennedy, James P. (bargo).
 Kennedy, John McCartney (st. s.).
 Kennedy, Mary J. (st. s.).
 Kennedy, Sarah (ga. s.).
 Kennelly, Edmund J. (bargo).
 Kennelly, Ella E. (bargo).
 Kennelly, John V. (bargo).
 Kennelly, Minnie D. (enl. b.).
 Kennelly, Robert J. (bargo).
 Kenny, Philip J. (st. s.).
 Kenny, Charles B. (bargo).
 Kenny, Katharine M. (bargo).
 Kenny, Sarah T. (enl. b.).
 Kent, A. L. (st. s.).
 Kentucky, New (ga. s.).
 Keogh, George A. (st. s.).
 Kern, C. (ga. s.).
 Kern, Daniel (st. s.).
 Kerr, D. G. (st. s.).
 Kerr, Peter (st. s.).
 Kerr, Robert (st. w.).
 Kerr, Harry W. (bargo).
 Kerr, Lillian E. (sch.).
 Kertwin, James (scow).
 Kertner, Bill (ga. s.).
 Key West, City of (ga. s.).
 Keys, Florida (ol. s.).
 Keys, Hanson H. (st. s.).
 Kid, Coca Cola (ga. s.).
 Killan, Geo. (ga. w.).
 Killian, Alice (enl. b.).
 Killian, Jr., Francis (bargo).
 Killian, Harry (bargo).
 Killian, Leo (bargo).
 Killian, Joseph H. (enl. b.).
 Killian, Mary E. (brg.).
 Killigrew, William H. (ol. s.).
 Killman, Wm. H. (ga. s.).
 Kimball, H. A. (ga. w.).
 Kimball, Jr., Leo (st. s.).
 Kimball, Annie F. (ga. s.).
 Kinch, Wm. H. (st. s.).
 King, A. B. (bargo).
 King, Delta (st. w.).
 King, Forest (st. s.).
 King, Lena (ga. s.).
 King, Lucy (ga. s.).
 King, Nosa (st. s.).
 King, North (st. s.).
 King, Ocean (ga. s.).
 King, Oil (ga. s.).
 King, Pearl (ga. s.).
 King, Robert (ga. s.).
 King, Silver (ga. y.).
 King, Elizabeth M. (ga. s.).
 King, Robert M. (bargo).
 King, Salmon (st. s.).

 King, Sea II (ga. y.).
 King, Storm (ga. s.).
 King, Willard V. (st. p.).
 King, Wm. F. (slp.).
 King, Wm. R. (st. w.).
 King, Willis L. (st. s.).
 Kingsbury, K. R. (st. s.).
 Kinner, Robert (ol. w.).
 Kinney, A. T. (st. s.).
 Kirby, Thomas H. (sch.).
 Kirby, Thomas H. (ga. s.).
 Kirk, S. C. (ga. s.).
 Kirk, W. A. (st. s.).
 Kirkham, Geo. K. (st. s.).
 Kirkpatrick, John C. (st. s.).
 Kirkwood, Philip (sch.).
 Kirwan, G. A. (sch.).
 Kirwan, Flora (ol. s.).
 Kirwan, Lemuel (sch.).
 Kirwan, James E. (ga. s.).
 Kirwan, Minnie May (sch.).
 Kiwanis, Chester (st. s.).
 Klein, Gerard (st. w.).
 Klein, W. H. (st. s.).
 Klinck, Charles H. (sch.).
 Klinck, George E. (sch.).
 Kling, John A. (st. s.).
 Knauss, Frank M. (brg.).
 Knight, Alpha A. (ol. w.).
 Knight, John K. (ga. w.).
 Knipe, James N. (st. s.).
 Knowles, J. W. (sch.).
 Knox, John (ga. s.).
 Koehler, K. M. (ga. s.).
 Koeln, Annie K. (ga. s.).
 Koeln, Ed (st. s.).
 Koening, Peter (st. s.).
 Kohl, Henry (brg.).
 Kohler, G. A. (sch.).
 Kohout, J. J. (ga. y.).
 Koolmotor, Cities Service (st. s.).
 Kraft, C. W. (st. s.).
 Kraft, James (scow).
 Krause, G. E. (ga. s.).
 Krebs, S. E. (ga. s.).
 Krebs, Roy (ga. s.).
 Kregar, Jennie Flood (sch.).
 Krentz, Harman N. (ga. s.).
 Krieger, Estelle (sch.).
 Kropp, Wm. D. (st. s.).
 Krupp, Alfred (so. b.).
 Kruse, K. V. (sch.).
 Kunkel, Joan (brg.).
 Koppersmith, W. M. (ga. s.).
 Kurtz, Samuel B. (st. w.).
 Kurzweg, D. J. (ga. w.).
 Kwlina, Chief (ol. s.).
 Kyker, J. A. (bargo).
 Kytile, Lake (bargo).

 LaBee, Agnes (ga. s.).
 Labora, Oraet (ga. s.).
 Ladow, T. O. (sch.).
 Lady, Lazy (ga. y.).
 Lady, Little (ga. s.).
 Lafayette, Bessie (ga. s.).
 Lafountain, W. C. (enl. b.).
 Lafontaine, Helene (enl. b.).
 Lagoon, Blue (ga. y.).
 Laird, Hattie C. (slp.).
 Laird, Jno. H. (ga. s.).
 Lake, J. Hammit (ga. s.).
 Lake, Samuel (ga. s.).
 Lamb, W. B. (ga. s.).
 Lamb, Clarence M. (st. s.).
 Lambert, Prull W. (brg.).
 Lambert, Rosa (ga. s.).
 Lambs, The (st. s.).
 Lamont, Thomas W. (st. s.).
 Lamson, Katie O. (ga. s.).
 Lancaster, R. A. (sch.).
 Lancaster, Helen M. (brg.).
 Lance, Henry (st. s.).
 Lancraft, Wm. T. (st. s.).
 Land, Beulah (sch.).
 Landry, Mary J. (ol. s.).
 Landry, William (ga. s.).
 Lane, D. T. (st. w.).
 Lane, Donna (ga. s.).

 Lane, Josie (ga. w.).
 Lane, Sammy (ga. s.).
 Lane, Franklin K. (st. s.).
 Lane, George E. (bargo).
 Lane, John W. (st. w.).
 Lang, Henry C. (bargo).
 Lang, N. R. (st. w.).
 Langan, James H. (bargo).
 Langford, H. F. (ga. s.).
 Langford, W. G. (ga. s.).
 Langhammer, J. F. (sch.).
 Langhammer, Emma (sch.).
 Langhammer, Ernst (ga. s.).
 Langlois, J. P. O. (enl. b.).
 Lanigan, Thomas J. (brg.).
 Lanford, Milton S. (ga. s.).
 Lapland, Star of (shp.).
 Lark, Lea (bargo).
 Lark, Stephen (ga. s.).
 Larmore, Ella (sch.).
 Larsen, I. H. (st. s.).
 Jass, Salvation (st. s.).
 Latham, Benjamin W. (ga. s.).
 Lathrop, J. W. (ga. s.).
 Latta, W. J. (ol. s.).
 Latrobe, F. C. (st. s.).
 Laudenklos, Mike (ga. s.).
 Laughlin, James (st. s.).
 Laughlin, Henry A. (st. w.).
 Laun, A. G. (ga. s.).
 Laura, Anna (ga. y.).
 Laura, Annie (bargo).
 Laura, Reta (ga. y.).
 La Valle, U. S. (st. s.).
 Lawrence, Captain (ga. y.).
 Lawrence, Cornelius W. (st. s.).
 Lawrence, Frank (ga. s.).
 Lawrence, John L. (st. s.).
 Lawrence, John L. (ga. s.).
 Lawrence, Melissa W. (slp.).
 Lawrence, Thomas H. (sch.).
 Lawry, Hattie E. (ga. s.).
 Lawson, A. J. (sch.).
 Lawson, Dola (ga. s.).
 Lawson, Nora E. (sch.).
 Lawson, Sue (ol. s.).
 Lea, Mauna (ga. y.).
 Leach, P. F. (sch.).
 Leach, Betty (brg.).
 Leach, Elizabeth A. (brg.).
 Leach, Jack (brg.).
 Leach, Lottie M. (sch.).
 Leaf, Maple (ol. s.).
 Leaf, Oak (ga. s.).
 Leash, Hazel (ga. s.).
 Leah, Verna (ga. s.).
 Le Duc, Ernest (st. s.).
 Lee, Andrew (ga. y.).
 Lee, Annie (slp.).
 Lee, Barbara (ga. y.).
 Lee, Betty (st. s.).
 Lee, Burton (bargo).
 Lee, Carrie (ga. s.).
 Lee, Carrie (ga. w.).
 Lee, Edna (st. w.).
 Lee, Ella (ga. s.).
 Lee, Harry (st. w.).
 Lee, Henry (st. s.).
 Lee, Louis (ga. s.).
 Lee, Maggie (slp.).
 Lee, Maggie (ga. s.).
 Lee, Maren (st. s.).
 Lee, Margaret (ga. s.).
 Lee, Mary (h. bt.).
 Lee, Mary (sch.).
 Lee, Mattie (ga. p.).
 Lee, Mildred (ga. s.).
 Lee, Nancy (ga. y.).
 Lee, Nancy (ol. s.).
 Lee, Ora (ga. w.).
 Lee, Robert (ga. s.).
 Lee, Robert E. (st. s.).
 Lee, Sally (ga. s.).
 Lee, Theo (st. s.).
 Lee, Virginia (st. s.).
 Lee, Zelpha (ga. w.).
 Lee, Harry (h. brg.).
 Lee, Herman H. (bargo).
 Lee, James E. (st. s.).
 Lee, Kathryn, M. (ga. s.).

- Lee, Robert E. (ga. p.).
 Lee, Rob't E. (st. s.).
 Lee, Rob't E. (ga. s.).
 Lee, Jr., Steelman R. (ga. s.).
 Leffler, Charles D. (ga. s.).
 Legion, American (st. s.).
 Lehnners, Carl F. (ga. s.).
 Leigh, B. W. (ga. s.).
 Leigh, Dorothy (ol. s.).
 Leishear, Wm. (sch.).
 Lemon, Molly (ga. s.).
 Lemon, James J. (sch.).
 Lena, Princess (ga. s.).
 Lena, Rosa (ga. s.).
 Lenahan, R. (st. s.).
 Lenahan, Jr., R. (barge).
 Lenahan, M. A. (barge).
 Lenahan, Ed (st. s.).
 Lenahan, John J. (st. s.).
 Lenahan, Mae (barge).
 Lenahan, Sara (barge).
 Lennen, Hannah (st. s.).
 Lenora, Mary (ga. s.).
 Leon, Jorge Bird (ga. s.).
 Leonard, J. T. (slp.).
 Leonard, R. D. (st. s.).
 Leonard, John (ga. s.).
 Leonard Agnes C. (sch.).
 Leonard, Edith L. (slp.).
 Leonard, Estelle (ol. s.).
 Leonard, George B. (st. s.).
 Leonard, Mollie E. (slp.).
 Leonard, Mollie V. (ga. s.).
 Leopold, N. F. (st. s.).
 Leslie, George (scow).
 Leslie, Hope (ga. s.).
 Lethbridge, G. W. (barge).
 Levick No. 8, Crew (barge).
 Lew II, Capt. (ga. s.).
 Lewis, Andrew J. (ol. s.).
 Lewis, Jr., F. C. (slp.).
 Lewis, W. R. (ga. s.).
 Lewis, Ethel (ga. s.).
 Lewis, Jessie (ga. s.).
 Lewis, Preston (sch.).
 Lewis, Alfred J. (ga. s.).
 Lewis, Amanda F. (sch.).
 Lewis, Bessie M. (ga. s.).
 Lewis, George D. (st. s.).
 Lewis, Goldie I. (sch.).
 Lewis, James H. (sch.).
 Lewis, John F. (st. s.).
 Lewis, Martha M. (ga. s.).
 Lewis, Mary S. (st. s.).
 Lewis, Sadie F. (sch.).
 Lewis, William T. (shp.).
 Libby, W. H. (st. s.).
 Liberty, Miss (ga. y.).
 Liberty, Union (st. s.).
 Libre, Cuba (barge).
 Light, Highland (ga. s.).
 Light, Northern (barge).
 Light, Northern (ga. s.).
 Lighthelser, Edna D. (ga. s.).
 Lillian, Eva (ga. s.).
 Lillian, Martha (ga. s.).
 Lilly, Ed. J. (st. w.).
 Limit, The (ga. s.).
 Limit, The (ga. p.).
 Limited, New York (ga. s.).
 Limited, The (st. y.).
 Limited, Virginia (st. s.).
 Lincoln, Abraham (st. s.).
 Lincoln, Abraham (ga. s.).
 Lincoln, President (st. s.).
 Lind, Governor John (st. s.).
 Linda, Yorba (st. s.).
 Lindabury, Richard V. (st. s.).
 Lindbergh, Col. (ol. s.).
 Lindinger, W. J. (ga. s.).
 Lindsay, H. (ga. y.).
 Lindsey, Gus (h. bl.).
 Lindsey, A. L. (ga. s.).
 Lindy, Col. (ga. s.).
 Lindy, Lucky (ga. s.).
 Line, Bronx (st. s.).
 Link, A. and M. (st. s.).
 Linn, William R. (st. s.).
 Linthicum, Sweetser (sc. b.).
 Linthicum, William (sch.).
 Linthicum, Seth H. (barge).
 Linton, Robert L. (sch.).
 Linzean, Oscar J. (st. s.).
 Lipton, Sir Thomas J. (sch.).
 Lister, Charles C. (sch.).
 Litchfield, William E. (sch.).
 Little, C. H. (st. s.).
 Little, Ellen (sch.).
 Little, Luther (sch.).
 Little, Alfred F. (barge).
 Littlefield, Clara M. (ga. s.).
 Littlejohn, Arthur J. (barge).
 Livingstone, W. O. (slp.).
 Livingstone, William (st. s.).
 Lloyd, Anna (sch.).
 Lloyd, Hattie (ga. s.).
 Lloyd, Hattie (st. s.).
 Loa, Mauna (st. s.).
 Loa II, Mauna (gay.).
 Lock, Geo. T. (sc. b.).
 Lockerman, W. J. (ga. s.).
 Lockwood, Edna E. (sch.).
 Lockwood, James Y. (st. w.).
 Lockwood, Robt. H. (st. s.).
 Lodge, Deer (st. s.).
 Loesch, Charles (st. s.).
 Loft, George W. (el. s.).
 Logan, Jennie G. (ga. s.).
 Lou, Mary (sch.).
 Louis, Annie (ga. s.).
 Loma, Point (ga. s.).
 Loma, Point (ol. s.).
 London, New (st. s.).
 Long, H. W. (st. s.).
 Long, S. F. (ga. s.).
 Long, Anna (ga. s.).
 Long, Geo. S. (scow).
 Loockerman, C. A. (ga. s.).
 Loomis, Edward E. (st. s.).
 Loop, F. S. (st. s.).
 Loop No. 1, J. D. (barge).
 Lopez, Josephino (sch.).
 Lopez, Laz, Jr. (ol. s.).
 Loraine, Margarette (ga. s.).
 Lord, Mary M. (ga. s.).
 Lore, Amanda B. (sch.).
 Lore, Mabel E. (sch.).
 Lore, Richard D. (ga. s.).
 Lore, Robert T. (sch.).
 Lore, William C. (ga. s.).
 Loring, Hattie (ga. s.).
 Lorraine, Phyllis (ga. w.).
 Lotus, New (st. w.).
 Lou, Lady (ga. y.).
 Lou, Mary (ol. s.).
 Lou, Mary (ol. s.).
 Lou, May (ga. y.).
 Louise, Amanda (ga. w.).
 Louise, Anna (ga. s.).
 Louise Annie, (ga. s.).
 Louise, Bessie (ga. s.).
 Louise, Eleonor (ga. s.).
 Louise, Elsie (ga. s.).
 Louise, Emma (ga. s.).
 Louise, Ethel (ga. s.).
 Louise, Florence (slp.).
 Louise, Helen (ga. s.).
 Louise, Helen (ga. y.).
 Louise, Lake (barge).
 Louise, Mary (ga. y.).
 Lovatt, Frederick J. (sch.).
 Loveland, Fell (brg.).
 Loveland, Samuel C., Jr. (brg.).
 Lovett, Joshua (st. s.).
 Lowe, John M. (barge).
 Lowell, Ernest (ga. s.).
 Lowery, Frank A. (ol. s.).
 Lowery, H. C. (ga. s.).
 Lowery, Fanny (sch.).
 Lowis, Myrtle (ol. s.).
 Lowis, Frank L. (ga. s.).
 Lowndes, J. Howard (st. s.).
 Lox IV, Kee (ga. y.).
 Lubwell, Pure (barge).
 Lucas, Captain A. F. (st. s.).
 Lucas, Erna M. (ga. s.).
 Luce, Erwin J. (sch.).
 Lucido, E. S. (ga. s.).
 Lucile, Mary (ga. s.).
 Luck, Lady (ga. y.).
 Luckenbach, F. J. (st. s.).
 Luckenbach, J. L. (st. s.).
 Luckenbach, K. I. (st. s.).
 Luckenbach, Dorothy (st. s.).
 Luckenbach, Edward (st. s.).
 Luckenbach, Florence (st. s.).
 Luckenbach, Harry (st. s.).
 Luckenbach, Horace (st. s.).
 Luckenbach, Katrina (st. s.).
 Luckenbach, Jacob (st. s.).
 Luckenbach, Julia (st. s.).
 Luckenbach, Lena (st. s.).
 Luckenbach, Lewis (st. s.).
 Luckenbach, Lillian (st. s.).
 Luckenbach, Mary (st. s.).
 Luckenbach, Mathew (st. s.).
 Luckenbach, Paul (st. s.).
 Luckenbach, Robert (st. s.).
 Luckenbach, Andrea F. (st. s.).
 Luckenbach, Edgar F. (st. s.).
 Luckenbach, Susan V. (st. s.).
 Luckenbach, Walter A. (st. s.).
 Luckes No. 2, R. H. (scow).
 Ludlow, General (scow).
 Ludlow, Henry (ga. s.).
 Ludwig, Bob (st. s.).
 Ludwig, Dad (st. s.).
 Luobko, A. W. (st. s.).
 Lundy, R. C. (ga. s.).
 Lundy, Frederick (ga. s.).
 Lunmus, J. N. (ol. s.).
 Luntz, John (st. s.).
 Lupton, M. (ga. s.).
 Lupton, W. F. (ga. s.).
 Lute, Ruth B. (st. s.).
 Lutz, T. C. (st. s.).
 Lydon, Wm. A. (ol. s.).
 Lysterly, Captain (st. w.).
 Lykes, Almeria (st. s.).
 Lykes, Genevieve (st. s.).
 Lykes, Margaret (st. s.).
 Lykes, Ruth (st. s.).
 Lykes, Stella (st. s.).
 Lykes, Tillie (st. s.).
 Lykes, Velma (st. s.).
 Lynch, T. N. (brg.).
 Lynch, Frank (ga. s.).
 Lynch, Thomas (st. s.).
 Lynde, Charles W. (ga. s.).
 Lynne, East (ga. s.).
 Lyons, J. Harry (ga. s.).
 Lyons, John M. (cnl. h.).
 Lytle, Harry G. (st. s.).
 Mab, Queen (st. s.).
 Mab, Queen (sc. y.).
 Mabel, Hildur (ga. s.).
 Mac, Merry (ga. y.).
 Macalester, Charles (st. p.).
 Macbeth, A. D. (st. s.).
 MacCormack, Daniel A. (st. s.).
 MacDonald, J. Gordon (barge).
 MacDonald, J. R. (barge).
 MacDonald, Margaret (ga. s.).
 MacDonald, R. W. (barge).
 Macdowell, Charles H. (sch.).
 Mace, A. V. (ga. s.).
 Mace, E. T. (sch.).
 Mace, W. A. (ol. s.).
 MacGill, A. D. (st. s.).
 Machen, L. W. (ga. s.).
 Machen, William H. (st. s.).
 Machree, Acushla (ol. y.).
 Mack, Dana. (ga. w.).
 Mack, Daniel W. (st. s.).
 Mackall, Katherine (hkn.).
 Mackey, George F. (cnl. b.).
 Mackey, Grace S. (ga. s.).
 Mackie, W. S. (sch.).
 Mackie, Annie (ol. s.).
 Maomber, B. F. (st. s.).
 Madden, Frank H. (ga. s.).
 Madeleine, M. (ga. s.).
 Madison, President (st. s.).
 Madre, Anna (ga. s.).
 Mago, B. A. (st. s.).
 Mago, Philip (st. s.).
 Magnolia, New (ol. s.).
 Magnus, Jos. A. (ga. y.).
 Maguire, Capt. (ga. s.).
 Maguire, Maggie E. (sch.).
 Mahoney, W. E. (ol. s.).
 Mahoney, W. E. (ga. s.).
 Mahoney, William J. (barge).
 Mahony, Mary (ga. s.).
 Maid, Island (st. w.).
 Maid, Milk (ga. s.).
 Maid, Niagara (ga. s.).
 Male, Bertha (ga. s.).
 Maine, Libby (ga. s.).
 Major, The (ga. y.).
 Major, Guy C. (st. s.).
 Malboro, Rose of (ga. s.).
 Maley, Geo. W. (ga. s.).
 Mallena, Annie (sch.).
 Mallison, C. H. (ga. s.).
 Mallory, Henry R. (st. s.).
 Malone, James B. (barge).
 Maloney, Rose (ga. w.).
 Maloy, James L. (sc. b.).
 Mambi, Cayo (st. s.).
 Manaka, Y. (ga. s.).
 Manana, Pasado (ol. y.).
 Manuco, A. and W. (ga. s.).
 Manifold, Iva (sch.).
 Mann, Isaac T. (st. s.).
 Manning, J. H. (barge).
 Manor, Penn (st. s.).
 Mansfield, Emily (st. s.).
 Manta, Francis J. (ol. s.).
 Manta, John R. (sch.).
 Manta, Phillip P. (ga. s.).
 Mantia, John (ol. s.).
 Manuel, John S. (st. s.).
 Manville, John J. (cnl. b.).
 Marconi, G. (ol. s.).
 Marcy, Edith (sch.).
 Mardel, Don (ga. y.).
 Margaret, Mary (ga. s.).
 Margarette, Emily (ga. s.).
 Maria, Carmen (slp.).
 Maria, Ellen (ga. s.).
 Maria, Josephine (ga. s.).
 Maria, Santa (ol. s.).
 Marian, Lady (sch.).
 Marian, Maid, II (ga. y.).
 Marie, Anna II (ga. y.).
 Marie, C. L. (slp.).
 Marie, Adele (ga. s.).
 Marie, Anna (ga. s.).
 Marie II, Anna (ga. s.).
 Marie, Annie (ga. s.).
 Marie, Beryl (ol. s.).
 Marie, Ellen (ga. s.).
 Marie, Emma (ol. s.).
 Marie, Florence (ga. s.).
 Marie II, Florence (ga. s.).
 Marie, Frances (ga. s.).
 Marie, Gladys (sch.).
 Marie, Helen (ga. s.).
 Marie, Frances (ga. y.).
 Marie, Hilda (ol. s.).
 Marie, Jeanne (ra. y.).
 Marie, Jean (ga. s.).
 Marie, Klitty (ga. s.).
 Marie, Metta (ga. y.).
 Marie, Rose (ga. y.).
 Marie, Ruby (st. s.).
 Marina, Casa (ga. s.).
 Marine, American (barge).
 Mariner, Steel (st. s.).
 Marion, Alice (ga. s.).
 Marion, Helen (ga. s.).
 Marion, Point (brg.).
 Maris, Stella (ga. s.).
 Maris, Stella (ga. y.).
 Markham, Charles H. (st. s.).
 Markham, General (st. s.).
 Markham, Gov. (st. s.).
 Marks, M. M. (ga. s.).
 Marmet, Otto (st. w.).
 Marmet, Sallie (st. w.).
 Marmoney, Patrick (cnl. b.).
 Marquan, Henry (st. p.).
 Marran, Martin J. (st. s.).
 Marrero, L. H. (st. s.).
 Marsh, J. D. (ga. s.).

- Marsh, W. E. (ga. s.).
 Marshal, Grand (ga. s.).
 Marshall, A. O. (slp.).
 Marshall, G. B. (ga. s.).
 Marshall, J. M. (ga. s.).
 Marshall, R. W. (ga. s.).
 Marshall, Ira (ga. s.).
 Marshall, Angie L. (ga. s.).
 Marshall, Chester T. (ga. s.).
 Marshall, Ellen T. (ga. s.).
 Marshall, Eva M. (cnl. b.).
 Marshall, Geo. R. (ga. s.).
 Marshall, Louise B. (ga. s.).
 Marshall, Manley D. (cnl. b.).
 Martin, M. W. (bargo).
 Martin, John (sch.).
 Martin, Michael (ga. s.).
 Martin, Paul (ga. s.).
 Martin, Wm. (sch.).
 Martin, Winifred (ga. s.).
 Martin, Edward L. (sch.).
 Martin, Eva M. (ga. s.).
 Martin, Henry B. (cnl. b.).
 Martin, Jas. T. (st. s.).
 Martin, P. F. (st. s.).
 Martin, Ruth M. (ga. s.).
 Martin, Smith K. (sch.).
 Martindale, Thomas (ga. s.).
 Martinez, City of (st. w.).
 Maru, Heela (ga. s.).
 Marvel, Levin J. (sch.).
 Marvin, F. H. (ga. s.).
 Mary, Alice III (ga. y.).
 Mary, Rose (ga. s.).
 Mary, Rose (ga. s.).
 Mary, Victoria (ga. y.).
 Maryland, State of (st. s.).
 Mason, M. A. (ga. s.).
 Mason, Charles R. (ga. s.).
 Mason, Jos. B. (st. s.).
 Mason, Rollin E. (st. s.).
 Master, Harbor (st. s.).
 Master, Lido (ga. p.).
 Mather, Samuel (st. s.).
 Mather, William G. (st. s.).
 Mathes, Hamilton A. (st. s.).
 Mathews, W. J. (sch.).
 Mathieson, M. (bargo).
 Mathiott, E. G. (st. s.).
 Matsen, Jessie (ga. s.).
 Matt, Capt. (ol. s.).
 Matthews, Daisy (st. s.).
 Mattison, C. A. (st. s.).
 Matton, Edna M. (cnl. b.).
 Matton, John E. (cnl. b.).
 Maud, Beulah (ga. s.).
 Maud, Lady (ga. y.).
 Maud, Vera (ga. s.).
 Maurer, Henry (st. s.).
 Maurer, Henry (ol. s.).
 Mawr, Bryn (sc. b.).
 Maxson, W. E. (bargo).
 Maxwell, E. G. (st. s.).
 Maxwell, Noble (st. s.).
 Maxwell, William T. (brg.).
 May, Ada (slp.).
 May, Ada (ga. s.).
 May, Addie (ga. s.).
 May, Admiral (ga. s.).
 May, Alice (st. w.).
 May, Alice (ga. s.).
 May, Alice (ga. s.).
 May, Alma (ga. s.).
 May, Anna (ga. s.).
 May, Anna (ol. s.).
 May, Anna (ga. y.).
 May, Bessie (ga. s.).
 May, Betty (sch.).
 May, Birdie (sch.).
 May, Clara (ga. s.).
 May, Claudia (ol. s.).
 May, Dola (ga. s.).
 May, Dorothy (bargo).
 May, Edith (ga. s.).
 May, Edith (ol. w.).
 May, Edna (sch.).
 May, Edward (bkn.).
 May, Eleanor (ga. s.).
 May, Ellnor (ga. s.).
 May, Ellen (ga. s.).
 May, Elsie (slp.).
 May, Elsie (ga. s.).
 May, Emily (ga. s.).
 May, Emma (slp.).
 May, Emma (ga. s.).
 May, Ethel (ga. s.).
 May, Etta (ga. s.).
 May, Eva (ga. s.).
 May, Eva (st. s.).
 May, Fannie (ga. s.).
 May, Geneva (slp.).
 May, Hazel (ga. s.).
 May, Helen (ga. s.).
 May, Ida (slp.).
 May, Ida (sch.).
 May, Iva (ga. s.).
 May, Jessie (ga. s.).
 May, Jessie (ga. s.).
 May, Julia (ga. s.).
 May, Katie (sch.).
 May, Lady (ga. y.).
 May, Lady (ga. s.).
 May, Laura (ga. s.).
 May, Lena (slp.).
 May, Lena (ga. s.).
 May, Lessie (ga. s.).
 May, Lizzie (ga. s.).
 May, Lottie (ga. s.).
 May, Lucy (sch.).
 May, Lura (ga. s.).
 May, Maggie (st. w.).
 May, Martha (ga. s.).
 May, Mattie (ga. s.).
 May, Mildred (sch.).
 May, Minnie (ga. s.).
 May, Minnie (ga. s.).
 May, Minnie (slp.).
 May, Myrtle (ga. s.).
 May, Nettle (ga. s.).
 May, Patty (ga. s.).
 May, Queen (ga. s.).
 May, Reba (ga. s.).
 May, Reta (slp.).
 May, Rosalie (st. s.).
 May, Ruby (ga. s.).
 May, Ruth (ga. s.).
 May, Samuel L. (st. s.).
 May, Susan (slp.).
 May, Virginia (ga. w.).
 May, Virginia (brg.).
 Mayer, Oscar F. (st. s.).
 Mayers, Joseph F. (bargo).
 Mayhew, Fred C. (ga. s.).
 Maynard, Mary G. (sch.).
 Mayno, Glenn (ol. s.).
 Mayne, Virginia D. (slp.).
 Maytham, Thomas (st. s.).
 Mazzini, Jos. (ga. s.).
 McAdow, P. W. (ga. s.).
 McAllister (st. s.).
 McAllister, D. F. (st. s.).
 McAllister, J. P. (st. s.).
 McAllister, W. H. (st. s.).
 McAllister, Edward (brg.).
 McAllister, John E. (st. s.).
 McAteer, John (ga. s.).
 McAvooy, Frank and Helen (st. s.).
 McBride, George H. (brg.).
 McBride, G. W. (st. w.).
 McCaffrey, J. (sch.).
 McCaffrey, G. P. (bargo).
 McCaffrey, M. J. (bargo).
 McCaffrey, Charles A. (bargo).
 McCann, Freddie (bargo).
 McCann, Junior (bargo).
 McCarren, Daniel (st. s.).
 McCarthy, Eugene J. (cnl.).
 McCarthy, Jerry (st. s.).
 McCarthy, John (bargo).
 McCauley, Wm. F. (st. s.).
 McCaulley, E. V. (st. s.).
 McClain, J. C. (ga. w.).
 McClellan, Gen'l (st. s.).
 McClellan, George B. (st. s.).
 McClintock, Robert (sch.).
 McCloskey, Hugh (ga. s.).
 McClunn, Jack (st. s.).
 McColl, Helen (ga. s.).
 McConnell, Mary (ga. s.).
 McConnell, Olive B. (ga. s.).
 McCooey, John H. (st. s.).
 McCool, Daniel (ol. s.).
 McCool, Finn (brg.).
 McCormack, E. J. (st. s.).
 McCormack, James (scow).
 McCornack, W. J. (bargo).
 McCormick, Charles R. (st. s.).
 McCormick, Hamlin F. (st. s.).
 McCullough, Margaret (bargo).
 McCourt, W. J. (cnl. b.).
 McCoy, Dan (scow).
 McCoy, William D. (bargo).
 McCracken, John (st. s.).
 McCrady, J. H. (st. w.).
 McCulloch, W. B. (st. s.).
 McDonagh, M. P. (ga. s.).
 McDonald, Claud (ga. w.).
 McDonald, D. (ga. s.).
 McDonald, G. (st. s.).
 McDonald, J. J. (bargo).
 McDonald, R. A. (ol. s.).
 McDonald, Andrew (sc. b.).
 McDonald, Joe (ga. w.).
 McDonald, John (bargo).
 McDonald, John A. (bargo).
 McDonald, Sarah (ol. w.).
 McDonald, Wm. V. (ga. s.).
 McDonald, Francis J. (sch.).
 McDonald Engine 44, August J. (st. s.).
 McDougall, Alexander (st. s.).
 McFarland, O. S. (st. s.).
 McFarlane, A. (bargo).
 McGaffee, Mary (brg.).
 McGean, W. H. (st. s.).
 McGee, James (st. s.).
 McGee, W. H. (ga. s.).
 McGeeney, Janet (brg.).
 McGill, Edward T. (cnl. b.).
 McGinnis, Harry (ga. s.).
 McGonagle, William A. (st. s.).
 McGregor, Olara (cnl. b.).
 McGuire, C. A. (brg.).
 McGuire, Elizabeth (bargo).
 McGuire, James F. (bargo).
 McGuirl, May (st. s.).
 McGuirl, Patrick (st. s.).
 McGuirl, James P. (st. s.).
 McGuirl, Robert J. (st. s.).
 McHenry, W. S. (brg.).
 McIlvalne, Helen (bargo).
 McIntosh, H. P. (st. s.).
 McIntosh, W. A. (ga. s.).
 McKay, Donald (st. s.).
 McKee, Jr., C. H. (cnl. b.).
 McKee, J. S. (ga. p.).
 McKeever, Jr., Edward J. (st. s.).
 McKeever, Jr., Stephen W. (st. s.).
 McKelvy, F. G. (bargo).
 McKelvy, David (st. s.).
 McKenna, Edward (bargo).
 McKenna, Jas. F. (ga. s.).
 McKenna, Mary P. (st. s.).
 McKenney, William A. (st. s.).
 McKenzle, Marguerite (ga. s.).
 McKerchey, John M. (st. s.).
 McKinloy, Major (st. s.).
 McKinloy, President (st. s.).
 McKinley, William (slp.).
 McKinney, Price (st. s.).
 McKinney, W. L. (st. w.).
 McLain, Frank (scw.).
 McLain, Martha E. (ga. s.).
 McLallen, E. L., Jr. (ols.).
 McLauchlan, William (st. s.).
 McLean, John H. (st. s.).
 McLeod, C. (ga. s.).
 McLoon, Adelle (ga. s.).
 McLoon, Louise (ga. s.).
 McLoon, Pauline (ga. s.).
 McMalm, Eleanor (ga. s.).
 McMullen M. (bargo).
 McMullen, O. (ga. s.).
 McMullen, Thos. (cnl. b.).
 McNall, Esther (cnl. b.).
 McNally, Celestine (bargo).
 McNally, Clare (bargo).
 McNally, Mildred (bargo).
 McNally, Rita (bargo).
 McNally, Thomas (bargo).
 McNally, Vincent (bargo).
 McNally, Agnes A. (bargo).
 McNally, Charles E. (bargo).
 McNally, Francis G. (bargo).
 McNally, Hannah (bargo).
 McNally, James J. (st. s.).
 McNally, Jr., James J. (bargo).
 McNally, John H. (bargo).
 McNally, Mary O. (st. s.).
 McNally, Mary C. (bargo).
 McNally, Raymond T. (bargo).
 McNally, Thomas J. (cnl. b.).
 McNaughton, James (st. s.).
 McNeal, G. H. (st. s.).
 McNeale, Thomas C. (ga. s.).
 McNeale, Donald M. (ga. s.).
 McNell, Jr., Archibald (bargo).
 McNell, Charles (st. s.).
 McNell, Rose (st. s.).
 McNulty, C. N. (brg.).
 McQueen, Gertrude S. (brg.).
 McQuesten, Josephine A. (sch.).
 McWilliams, Clara (st. s.).
 McWilliams, Owon J. (st. s.).
 Mead, E. F. (ga. s.).
 Mead, Edwin H. (st. s.).
 Mead, George W. (st. s.).
 Mead, Walter F. (st. s.).
 Manney, Clifford (bargo).
 Mears, Carrie (slp.).
 Mears, Madelene F. (ga. s.).
 Mears, Margaret (st. s.).
 Mears, Nellie M. (slp.).
 Mears, Z. S. (sch.).
 Medill, Joseph (st. s.).
 Meekins, D. R. (ga. s.).
 Meerwald, A. J. (ol. s.).
 Meerwald, Martha (ga. s.).
 Melster, C. A. (ga. s.).
 Melba, Gladys (slp.).
 Meldrum, H. A. (st. s.).
 Mellen, G. K. (bargo).
 Mengel, Lieut. Sam (sch.).
 Mercereau, W. L. (st. s.).
 Merchant, American (st. s.).
 Mercedith, R. A. (slp.).
 Merrell, A. F. (st. s.).
 Merrill, Nina R. (ga. w.).
 Merrimac, New (ga. s.).
 Merritt, I. J. (st. s.).
 Merry, Arthur H. (bargo).
 Meseck, Carrie T. (st. s.).
 Meseck, John A. (st. s.).
 Meseck, Joseph (st. s.).
 Meseck, Joseph F. (st. s.).
 Moseck, Edward P. (st. s.).
 Meseck, Margaret L. (st. s.).
 Meseck, Marion A. O. (st. s.).
 Meseck, Mary E. (st. s.).
 Meseck, Thos. A. (st. s.).
 Meseck, William F. (st. s.).
 Meseck, Wm. F. (st. s.).
 Mesick, Belle F. (bargo).
 Messick, W. L. (st. s.).
 Mestler, Josephine (sch.).
 Meta, Nellie (ga. s.).
 Meyer, sr., F. J. (st. s.).
 Meyer, W. H. (st. s.).
 Meyer, Aubrey E. (cnl. b.).
 Meyer, Canton (ga. s.).
 Moyer, Ernest II. (st. s.).
 Meyer, Henry A. (st. s.).
 Meyer, John E. (st. s.).
 Meyers, Jefferson (st. s.).
 Michael, Wm. H. (sch.).
 Michigan, Third (st. s.).
 Middleton, Lydia (sch.).
 Mildred, Mary (ga. s.).
 Mildred, Ruth (ga. s.).
 Miles, B. P. (sch.).
 Miles, Louise (slp.).
 Miles, G. Frank (ga. s.).
 Millard, E. M. (st. s.).

- Miller, W. S. (st. g.).
 Miller, W. S. (brg.).
 Miller, C. D. S. (barge).
 Miller, George W. (st. w.).
 Miller, John (st. s.).
 Miller, Jr., Theodore (barge).
 Miller, Vests (ga. s.).
 Miller, Charles J. (st. w.).
 Miller, Eliza A. (ga. s.).
 Miller, Elizabeth M. (barge).
 Miller, Helen A. (cnl. b.).
 Miller, Jonnie (barge).
 Miller, Leonard B. (st. s.).
 Miller, Rosecoe S. (ga. s.).
 Miller, Walker (st. s.).
 Miller, William V. (ol. s.).
 Millott, Gladys (ga. s.).
 Mills, D. O. (st. s.).
 Mills, W. W. (st. s.).
 Mills, Addie (sch.).
 Mills, Annie (sch.).
 Mills, Edward (ga. s.).
 Mills, Leland (ga. s.).
 Mills, Zopher (st. s.).
 Mills, Alden A. (st. s.).
 Mills, Henry P. (st. s.).
 Mills, John L. (ga. s.).
 Mills, Lena S. (slp.).
 Milner, H. C. (ga. w.).
 Minch, B. H. (ga. s.).
 Minch, Phillip (st. s.).
 Miner, Franc (ga. s.).
 Minerva, Mary (ga. s.).
 Minnock, Thomas (ga. s.).
 Minor, G. A. (st. s.).
 Minot, James J. (ga. s.).
 Minsinger, C. (st. w.).
 Mist, Blue (ga. y.).
 Mist, Flying (ga. y.).
 Mist, The (ga. s.).
 Mister, Amy (slp.).
 Mister, Mamie (slp.).
 Mister, Fulton T. (slp.).
 Mitchell, John Purroy (st. s.).
 Mitchell, W. C. (st. p.).
 Mitchell, Clarence B. (ol. s.).
 Mitchell, Maggie (ga.).
 Mitchell, Minnie (ga. s.).
 Mitchell, Pentecost (st. s.).
 Mitchell, Sarnuel (st. s.).
 Mitchell, Annie B. (sch.).
 Moffett, J. A. (st. s.).
 Moffett, J. A., Jr. (ol. s.).
 Moger, Minnie L. (ga. s.).
 Moli, Clifford F. (st. s.).
 Moller, Maud (ga. s.).
 Mulloy, M. J. (brg.).
 Monk, Loretta (barge).
 Monk, George (cnl.).
 Monk, John T. (barge).
 Monroe, James (ga. s.).
 Monroe, President (st. s.).
 Monte, Del (ol. s.).
 Moody, William H. (st. s.).
 Moonlight, Edwards (barge).
 Moore, C. H. (st. s.).
 Moore, E. E. (ga. s.).
 Moore, H. S. (brg.).
 Moore, J. H. (ga. s.).
 Moore, J. P. (ga. s.).
 Moore, J. T. (ga. s.).
 Moore, S. E. (ga. s.).
 Moore, W. E. (ga. s.).
 Moore, Alice (sch.).
 Moore, Annie (ga. s.).
 Moore, Billy (ga. s.).
 Moore, Carrie (sch.).
 Moore, Colonel (barge).
 Moore, Dinty (sc. b.).
 Moore, Geneva (ga. s.).
 Moore, Governor (ol. s.).
 Moore, Ruby (ga. s.).
 Moore, Hazel D. (ga. s.).
 Moore, Howard C. (st. s.).
 Moore, Ida E. (sch.).
 Moore, Jennie F. (ga. s.).
 Moore, Ray. (st. w.).
 Moore, Thomas W. (sch.).
 Moore, J. Hampton (st. s.).
 Moore, John R. P. (sch.).
 Moore, William C. (st. s.).
 Moran, D. J. (st. s.).
 Moran, D. J., No. 1 (scow).
 Moran, Alice M. (st. s.).
 Moran, Claire A. (st. s.).
 Moran, Edmond J. (st. s.).
 Moran, Eugene F. (st. s.).
 Moran, Joseph F. (st. s.).
 Moran, Julia C. (st. s.).
 Moran, Kevin (st. s.).
 Moran, Margaret A. (st. s.).
 Moran, Marion (st. s.).
 Moran, Susan A. (st. s.).
 Moran, Thomas E. (st. s.).
 Moran, William J. (st. s.).
 Moravian, The (ga. s.).
 Moreau, Joseph H. (cnl. b.).
 Morehead, Catherine (ga. y.).
 Morehead, John M. (ga. s.).
 Morehead, Mary G. (ga. s.).
 Moren, James (st. w.).
 Morey, Maude M. (sch.).
 Morey, Frank A. (sch.).
 Morgan, H. S. (ga. s.).
 Morgan, Jr., J. P. (st. s.).
 Morgan, Charles W. (bk.).
 Morgan, J. Pierpont (st. s.).
 Morlarty, James (brg.).
 Morley, D. R. (st. s.).
 Morrell, Danile J. (st. s.).
 Morrill, Calista D. (ga. s.).
 Morris, Jean E. (ga. s.).
 Morris, Mount (st. s.).
 Morris, Melvin (ga. s.).
 Morris, Nelson, Colonel (st. w.).
 Morrisette, Pattie (brg.).
 Morrison, John Chester (st. s.).
 Morrissey, Mary T. (barge).
 Morrow, Joe S. (st. s.).
 Morse, J. T. (st. p.).
 Morse, Fairbanks (ga. s.).
 Morse, Jay C. (st. s.).
 Morse, Maude B. (ga. s.).
 Morse, Samuel F. B. (st. s.).
 Morse, Wilbur A. (ga. s.).
 Morse, William A. (ga. s.).
 Morton, Richard F. (st. s.).
 Moser, Admiral (ol. s.).
 Moser, Dr. Geo. J. (st. s.).
 Mosquita, Mary P. (ga. s.).
 Mosso, Eva M. (cnl. b.).
 Mott, Geo. H. (ga. s.).
 Mould, H. D. (st. s.).
 Mountain, Hook (st. s.).
 Mountain, San (brg.).
 Muggah, J. P. (ga. w.).
 Muir, W. L. (ga. s.).
 Muir, Buel (ga. s.).
 Muir, Edith (ga. s.).
 Muir, Edith (sch.).
 Muir, Flossy M. (ga. s.).
 Muir, William T. (ga. s.).
 Muiry, Thomas M. (st. s.).
 Mulford, D. P. (ga. s.).
 Mulford, Ephraim (sch.).
 Mulford, Olive (ga. s.).
 Mulford, Albert G. (sch.).
 Mulford, Sarah M. (ga. s.).
 Mulkey, F. W. (ol. s.).
 Mullen, John (st. s.).
 Mullen, Martin (st. s.).
 Muller, William (brg.).
 Mullins, Mary R. (ga. s.).
 Mulqueen, Jr., D. J. (barge).
 Mulqueen, Thos. Edison (barge).
 Mulroy, Edward J. (barge).
 Mulvey, James (ga. s.).
 Muncey, Sallie A. (ga. s.).
 Munroe, J. A. (st. p.).
 Munroe, James (sch.).
 Munson, John G. (st. s.).
 Munster, Walter D. (st. s.).
 Munster, Fred (brg.).
 Murley, Martha E. (ga. s.).
 Murnan, H. C. (st. s.).
 Murphy, Alice O. (st. s.).
 Murphy, Anna (barge).
 Murphy, Annie (cnl. b.).
 Murphy, Annie (st. s.).
 Murphy, Felix (barge).
 Murphy, Nicholas (barge).
 Murphy, Fred A. (barge).
 Murphy, John F. (brg.).
 Murphy, Marlon B. (barge.).
 Murphy, Simon J. (st. s.).
 Murray, B. A. (barge).
 Murray, Admiral (barge).
 Murray, J. W. (ga. s.).
 Murray, Billy (st. s.).
 Murray, Catherine (barge).
 Murray, Dudley (barge).
 Murray, Edna (barge).
 Murray, Edward J. (brg.).
 Murray, Elizabeth (barge).
 Murray, Eretha (slp.).
 Murray, General (barge).
 Murray, Helen M. (st. s.).
 Murray, James J. (ol. s.).
 Murray, John H. (brg.).
 Murray, Joseph (sch.).
 Murray, Junlor (st. s.).
 Murray, Katie (barge).
 Murray, Lieut. (barge).
 Murray, Major (barge).
 Murray, Margaret (barge).
 Murray, Marion (brg.).
 Murray, Marion (cnl. b.).
 Murray, Agnes R. (barge).
 Murray, Alfred J. (st. s.).
 Murray, Anna E. (cnl. b.).
 Murray, Emma L. (barge).
 Murray, George G. (barge).
 Murray, James A. (barge).
 Murray, James J. (ga. s.).
 Murray, John H. (cnl. b.).
 Murray, Mame A. (barge).
 Murray, Mary K. (barge).
 Murray, Matie E. (barge).
 Murray, Nellie (barge).
 Murray, Oscar (st. s.).
 Murray, William B. (st. s.).
 Myers, A. R. (ga. s.).
 Myers, Belle of (ga. s.).
 Myers, Frank W. (barge).
 Myers, John R. (cnl. b.).
 Myers, John S. (sch.).
 Myers, Maggie S. (ga. s.).
 Mylott, George L. (scow).
 Myrtle, Ella (ga. s.).
 Nallen, William B. (brg.).
 Naples, City of (ga. s.).
 Nasmyth, James (sc. b.).
 Native, Kanaga (ol. s.).
 Native, Umnak (ol. s.).
 Nauvoo, City of (st. w.).
 Navagh, John (st. s.).
 Nave, J. J. (ga. w.).
 Navigator, Steel (st. s.).
 Naylor, A. D. (barge).
 Neal, L. G. (st. w.).
 Neal, Anna W. (ga. s.).
 Neal, A. Victor (sch.).
 Nealer, Mary E. (cnl. b.).
 Neck, Hough's (st. s.).
 Necklace, Pearl (ga. y.).
 Needham, Mary R. (cnl. b.).
 Neff, Sidney O. (st. s.).
 Nell, Elsie (st. s.).
 Nelson, Arlyn (ga. s.).
 Nelson, Capt. John A. (ga. y.).
 Nelson, Charles (st. s.).
 Nelson, Charles (sch.).
 Nelson, Evelyn (ga. s.).
 Nelson, G. (ga. s.).
 Nelson, Metha (ol. y.).
 Nelson, William (st. s.).
 Nettleton, A. E. (st. s.).
 Nettleton, Jane (st. s.).
 Neuvo, Ann (sl. p.).
 Neville, James (scow).
 Newark Bay, U. S. E. F. C. (st. s.).
 New Bern, City of (st. s.).
 Newburgh, City of (st. p.).
 Newcomb, A. B. (ga. s.).
 Newcomb, Anna M. (ga. s.).
 Newcomb, Josiah S. (ol. s.).
 Newcomb, Rebecca M. (ga. s.).
 Newell, Elizabeth E. (brg.).
 Newell, Hannah E. (barge).
 Now Era, The (st. w.).
 Newman, T. F. (barge).
 Newman, Henry B. (barge).
 New Orleans, City of (ga. s.).
 Newton, General (st. s.).
 New York, City of (st. s.).
 New York, State of (st. s.).
 New Yorker, The (st. s.).
 Nichols, C. O. (ol. s.).
 Nichols, F. T. (ga. w.).
 Nichols, John (st. s.).
 Nicholson, Admiral (st. s.).
 Nichos, H. S. (st. s.).
 Nickerson, Eleanor (ol. s.).
 Nickerson, Sadie A. (ga. s.).
 Nicklos, E. J. (st. s.).
 Nido, El. (ga. s.).
 Ni, Eldora (ga. s.).
 Nielson, E. (ga. s.).
 Nieu Kirk, James P. (ga. s.).
 Nilsen, Nick A. (brg.).
 Nisbet, D. A. (st. w.).
 Nixon, James H. (ga. s.).
 Noble, Umberta (ol. s.).
 Noble, Robert H. (st. w.).
 Norfolk, City of (st. s.).
 Norman, M. E. (st. s.).
 Norman, M. E. (st. w.).
 Norman, Stanley (slp.).
 Norman, Wm. (st. w.).
 Normandy, Isle of (ga. s.).
 Norris, John B. (sch.).
 Norris, Helen Louise (ga. s.).
 North, Lovonia (sch.).
 North, Minnie M. (barge).
 North, Nodie (slp.).
 Northam, Florence (sch.).
 Norton, David Z. (st. s.).
 Norton, James A. (barge).
 Nottingham, Wm. (brg.).
 Noyes, Sally Persis (sch.).
 Noyes, Walter D. (st. s.).
 Nugent, Kathryn E. (st. s.).
 Nulton, Admiral (st. s.).
 Nunan, Angelina C. (ga. s.).
 Nunan, Sadie M. (ga. s.).
 Nunan, Richard J. (ga. s.).
 Nutter, Melvin D. (ga. s.).
 Nye, Bill (sch.).
 Oades, John (barge).
 Oak, Blue (barge).
 Oak, Pacific (st. s.).
 Oaks, Fair (st. s.).
 O'Beirne, W. J. (brg.).
 O'Boyle, Anna (barge).
 O'Boyle, Anthony (barge).
 O'Boyle, Ross (barge).
 O'Boyle, Edward (barge).
 O'Boyle, Loretto (barge).
 O'Boyle, Neal (barge).
 O'Boyle, Nellie (barge).
 O'Boyle, Nellie (barge).
 O'Boyle, Terence (barge).
 O'Boyle, Theresa (barge).
 O'Boyle, James (barge).
 O'Boyle, James A. (barge).
 O'Boyle, Jerry E. (barge).
 O'Boyle, Joseph F. (barge).
 O'Brien, Burton E. (ol. s.).
 O'Brien, Henry (st. s.).
 O'Brien, Thomas F., Jr. (st. s.).
 O'Brien, Andrew J. (barge).
 O'Brien, Katie M. (barge).
 O'Brien, Thos. F. (st. s.).
 O'Brien, J. Ed (ga. s.).
 O'Brien, J. Vincent (st. s.).
 O'Brien, William J. (ol. s.).
 Ockers, Adella (ga. s.).
 Ockers, Jacob (ga. s.).
 Ockers, Jennie (ga. s.).
 Ockers, Louise (ga. s.).
 Ockers, Lue (ga. s.).
 O'Connell, Marie (brg.).
 O'Connor, Augustine (barge).
 O'Connor, Charles L. (st. s.).
 O'Connor, Mary A. (cnl. b.).

- O'Conner, T. V. (st. s.).
 O'Day, James E. (enl. b.).
 Odella, Laura (ga. s.).
 Odell, Benjamin B. (st. s.).
 Odell, Bernice A. (ga. s.).
 O'Donnell, M. J. (barge).
 O'Donnell, N. A. (barge).
 O'Donnell, Hugh (ga. s.).
 O'Donnell, James (barge).
 O'Donnell, Joseph (barge).
 O'Donnell, Hugh (barge).
 O'Donnell, Anna F. (barge).
 O'Driscoll, William (brg.).
 Odgen, Jeremiah N. (ga. s.).
 Oehler, Geo. J. (st. w.).
 Ogurlo, R. (ga. s.).
 O'Hara, Mary E. (ga. s.).
 O'Hara, M. J. (brg.).
 O'Hara, Patrick J. (ol. s.).
 O'Hantern, Jack (st. s.).
 O'Leary, J. (barge).
 Olliver, Edna (ga. s.).
 Olliver, William (sch.).
 Olliver, Flora A. (ga. s.).
 Oliver, Thomas E. (ga. s.).
 Olsen, Irving (ga. s.).
 Olsen, John O. (st. s.).
 Olsen, Marie (st. s.).
 Olsen, Margaret (st. s.).
 Olsen, Marion (st. s.).
 Olson, Florence (st. s.).
 Olson, Capt. O. G. (ol. s.).
 Olson, George L. (st. s.).
 Olson, Whitney (st. s.).
 Olwne, A. H. (brg.).
 Omaha, City of (st. s.).
 O'Mist, Maid (ga. s.).
 O'Neil, J. A. (brg.).
 O'Neil, J. E. (st. s.).
 O'Neil, Marlon (brg.).
 O'Neill, Marion (enl. b.).
 O'Neill, Sarah (ga. s.).
 O'Neill, Martha (barge).
 O'Neill, Peggy (ga. s.).
 O'Neill, Sarah T. (barge).
 Onley, Nell (ga. s.).
 Ora, Kia (h. bt.).
 Orem, Hugh S. (sch.).
 O'Riorden, Eleanor (ol. s.).
 O'Riorden, Mary (st. s.).
 Orleanian, Commercial (st. s.).
 Orleann, New (st. s.).
 Orr, Arthur (st. s.).
 Orr, John H. (ga. s.).
 Orr, Katherine E. (enl. b.).
 Osborn, Frank C. (st. s.).
 Osborne, A. W. (st. s.).
 Oscar, Clifford (slp.).
 Osler, Willard K. (ga. s.).
 Ostrander, Jas. B. (st. w.).
 Ostrom, L. V. (ga. s.).
 O'Sullivan, Dan (st. s.).
 O'Sullivan, Jim (st. w.).
 O'Sullivan, Joe (st. w.).
 Otis, James (st. s.).
 Otis, John (st. s.).
 Ottman, Louis J. (brg.).
 Otto, Annie (ga. s.).
 Owl, Night (ga. y.).
 Owl, The (ga. s.).
 Oyster, Native (ga. s.).
 Ozark, Miss (ga. s.).
- Page, Polly (ga. s.).
 Page II, Polly (ga. s.).
 Page, Sadie (sch.).
 Page, George S. (ga. s.).
 Page, William N. (st. s.).
 Pahlow, Louis (st. s.).
 Paine, William A. (st. s.).
 Paladini, Achille (ga. s.).
 Paladini, Attilio (ol. s.).
 Paladini, Catherine (ol. s.).
 Palma, Estrada (st. s.).
 Palmer, Nina (ga. s.).
 Palmer, Thos. (barge).
 Palmer, Virginia (barge).
 Palmer, Clara A. (ga. s.).
 Palms, City, of (ol. s.).
 Palumbo, Ralph J. (st. s.).
- Pan, Peter (ga. s.).
 Pantoni, William (sch.).
 Pargny, Eugene W. (st. s.).
 Park, O. L. (ga. s.).
 Park, National (ga. s.).
 Park, Rockaway (st. s.).
 Park No. 1, Lincoln (st. s.).
 Parker, Capt. E. P. (ga. s.).
 Parker, Gertrude (ol. s.).
 Parker, Herbert (ga. s.).
 Parker, Lillian (ga. s.).
 Parker, Marjorie (ga. s.).
 Parker, Abel W. (sch.).
 Parker, Emma F. (ga. s.).
 Parker, Isabelle (ol. s.).
 Parker, John W. (ga. s.).
 Parker, Lillie R. (slp.).
 Parker, Rhoda M. (slp.).
 Parker, William T. (sch.).
 Parkhill, Edward W. (enl. b.).
 Parkhurst, Wm. L. (st. s.).
 Parkins, Edmond (ga. s.).
 Parks, A. E. (ga. s.).
 Parks, Beaumont (st. s.).
 Parks, C. A. (slp.).
 Parks, E. J. (ga. s.).
 Parks, J. T. (ga. s.).
 Parks, R. E. (ol. s.).
 Parks, S. K. (ga. s.).
 Parks, Albert (slp.).
 Parks, Annie P. (ga. s.).
 Parks, Harvey A. (slp.).
 Parks, Sadie M. (ga. s.).
 Parks, Co. No. 3, E. D. (barge).
 Parmelee, C. D. (st. s.).
 Parmelee, J. W. (st. s.).
 Parnell, Fannie (ga. s.).
 Parrott, Joseph R. (st. s.).
 Parsons, Dorothy A. (ga. s.).
 Partner II, Good (ga. s.).
 Pat, Princess (ga. s.).
 Pat, Princess (ga. y.).
 Pat, Princess (ol. s.).
 Patann, Bill (st. p.).
 Patmore, A. J. (brg.).
 Patria, Amor Da (ol. s.).
 Patrick, Milton S. (ol. s.).
 Patrol No. 1, Michigan (ga. s.).
 Patrol No. 4, Michigan (ga. s.).
 Patten, Mary (st. p.).
 Patterson, J. D. (ga. s.).
 Patterson, Mortimer B. (brg.).
 Patton, Ida (st. s.).
 Patton, George H. (st. s.).
 Paul, Louis (slp.).
 Paul, Albert F. (sch.).
 Paul, John W. (co. b.).
 Pauline, Cornelia (ga. s.).
 Pauquette, Russell S. (barge).
 Payne, O. V. (ga. s.).
 Payne, Christy (st. s.).
 Payne, Helen (ga. s.).
 Paynter, Peter R. (ga. s.).
 Payson, A. H. (st. s.).
 Peace, C. W. and S. (ga. s.).
 Peak, Conness (st. s.).
 Peak, Golden (st. s.).
 Pearl, Iona (ga. s.).
 Pearl, Iva (slp.).
 Pearl, Lavinia (ga. s.).
 Pearl, Lols (ga. s.).
 Pearl, Maggie (sch.).
 Pearl, Mary (ga. s.).
 Pearl, Neva (ga. s.).
 Pearl, Effie A. (ga. s.).
 Pearson, James P. (st. w.).
 Pearson, Jay A. (st. s.).
 Peary, Admiral (ga. s.).
 Pease, M. N. (enl.).
 Peck, Richard (st. s.).
 Peck, Stewart (ga. w.).
 Peck, Henry A. (st. s.).
 Pedersen, Kate G. (bkn.).
 Peggy, Lady (ga. y.).
 Peirce, Edward (st. s.).
 Peirce, George (st. s.).
 Peirce Mary Bradford (sch.).
 Peirce, M. Vivian (sch.).
 Pekin, City of (st. s.).
- Pellet, Jas. H. (barge).
 Pendleton, F. O. (sch.).
 Pendleton, Alice L. (sch.).
 Pendleton, Brina P. (sch.).
 Pendleton, William C. (sch.).
 Penick, H. O. (st. w.).
 Penn, William (ga. s.).
 Penn, William (st. p.).
 Penny, J. F. (ga. s.).
 Penny, Ethel B. (ga. s.).
 Pennington, B. O. (ga. s.).
 Pennsylvania, State of (st. s.).
 Penton, D. H. (ga. s.).
 Peoples, Admiral (st. s.).
 Perce, Nez II (ga. y.).
 Pere, Le Bon (ga. s.).
 Perera, Amella M.
 Perera, Anolla M. (ol. s.).
 Perew, John (st. s.).
 Perin, Clifford (ga. s.).
 Perkins, C. L. (barge).
 Perkins, S. A. (st. s.).
 Perkins, George W. (st. p.).
 Perkins, Michael J. (st. s.).
 Perrin, Clifford (ga. s.).
 Perry, D. P. (st. s.).
 Perry, Commodore (st. s.).
 Perry, Francis V. (ol. s.).
 Perry, Mina (sch.).
 Perry, Anna O. (ol. s.).
 Perry, William G. (st. s.).
 Pershing, Gen. (ga. s.).
 Pershing, General (sch.).
 Pershing, General (st. w.).
 Pershing, John J. (barge).
 Peru, Star of (bk.).
 Peslin, Blanche L. (barge).
 Pessoa, Epitacio (st. s.).
 Peters, Harry B. (barge).
 Peters, J. D. (sc. b.).
 Peterson, J. (sch.).
 Peterson, C. J. (ga. s.).
 Peterson, Emma (ga. s.).
 Peterson, Esther (sch.).
 Peterson, Helen (ga. s.).
 Peterson, Henry (ga. s.).
 Peterson, Frank J. (st. s.).
 Petrie, Edward R. (brg.).
 Petrie, Lillian E. (brg.).
 Petrie, Mary E. (barge).
 Pettillo, Louis (barge).
 Petrograd, New (ga. s.).
 Petroleum No. 4, General (scow).
 Petroleum No. 5, General (scow).
 Pettigrove, Lizzie (ga. s.).
 Pettis, Robert (sch.).
 Pettis, Janice D. (ga. s.).
 Petty, L. F. (sch.).
 Pew, George L. (ol. s.).
 Pew, J. N. (st. s.).
 Pfell, Elizabeth (barge).
 Phelan, James T. (barge).
 Phalen, Elizabeth V. (enl. b.).
 Phalen, John J. (enl. b.).
 Pharr, J. N. (st. w.).
 Phelps, M. G. (st. s.).
 Phelps, Irakine M. (brg.).
 Philip, King (st. s.).
 Phillips, Etta V. (ga. s.).
 Phillips, A. (slp.).
 Phillips, B. (slp.).
 Phillips, E. E. (brg.).
 Phillips, Frank W. (st. w.).
 Phillips, J. D. (ga. s.).
 Phillips, Esther (st. s.).
 Phillips, Minnie T. (sch.).
 Phillips, Nora (ga. s.).
 Phillips, David K. (st. s.).
 Phillips, Henry I. (sch.).
 Phillips, John J. (bk.).
 Phillips, Levi B. (sch.).
 Phillips, Lula M. (sch.).
 Phipps, Henry (st. s.).
 Phoebus, Adell (slp.).
 Phoebus, Betulah C. (ga. s.).
 Pickands, Colonel James (st. s.).
 Pickert, Stella (ga. s.).
 Pickles, Thomas (st. w.).
- Pierce, E. M. (st. s.).
 Pierce, S. W. (brg.).
 Pierce, Frederick (ol. s.).
 Pierce, President (st. s.).
 Pierce, Rosa (sch.).
 Pierce, Frank S. (ga. s.).
 Piletz, Wm. F. (st. s.).
 Pilkey, William (st. s.).
 Pilot, Key West (ga. s.).
 Pilot, Lady (ol. s.).
 Pilot No. 2, Houston (ga. s.).
 Pilshury, Edwin L. (st. s.).
 Pinchot, Mary (ol. y.).
 Pines, North (st. s.).
 Pinkott, Joe (ga. s.).
 Pin, Rolling (ga. s.).
 Piper, Louis H. (ol. s.).
 Pitman, Roxie (ga. s.).
 Pitt, William (ga. s.).
 Pittsburgh, Greater (st. p.).
 Pitz, A. H. (st. s.).
 Place, Isabelle (ga. s.).
 Plant, Oyster (ga. s.).
 Plauth, Henry (barge).
 Pleasure, Bit O (ga. w.).
 Poe, General Orlando M. (st. s.).
 Polaris, Stella (ga. y.).
 Polut, Sulmo (ol. s.).
 Pole, North (st. s.).
 Poli, Mary (ga. s.).
 Polk, President (st. s.).
 Pollock, W. G. (st. s.).
 Pontin, Frederick H. (st. s.).
 Pontlu, Mary J. (st. s.).
 Pope, E. O. (st. s.).
 Popham, George (ga. s.).
 Poppy, Golden (ol. s.).
 Porter, Anna B. (ga. s.).
 Porter, William G. (barge).
 Portia, Mary (ga. y.).
 Portland, Yakim (ga. s.).
 Potter, A. B. (st. s.).
 Potter, C. M. (enl. b.).
 Potter, L. D. (st. s.).
 Potter, Charles A. (st. s.).
 Potter, George L. (st. s.).
 Potter, George R. (st. s.).
 Potts, F. B. (ga. w.).
 Potts, Jack (barge).
 Poulson, John (st. s.).
 Poulson, Robert J. (ga. s.).
 Powell, A. H. (enl. b.).
 Powell, R. E. (sch.).
 Powell, Fannie (ga. s.).
 Powell, Maurice (barge).
 Powell, Francis E. (st. s.).
 Powell, John T. (ga. s.).
 Powell, Thomas (st. s.).
 Powell, Wm. M. (sch.).
 Powell, Ella Louise (ga. s.).
 Power, Lion (ga. s.).
 Powers, C. W. (ol. s.).
 Pratt, Charles (st. s.).
 Pratt, George W. (st. s.).
 Pratt, Herbert L. (st. s.).
 Prence, Governor (ga. s.).
 Prentice, James H. (st. s.).
 Prentiss, A. G. (st. s.).
 Press, American (st. s.).
 Preston, T. H. (st. s.).
 Price, A. G. (ol. s.).
 Price, Dorothy E. (brg.).
 Price, H. C. (ga. s.).
 Price, H. K. (sch.).
 Price, Carrie (slp.).
 Price, George T. (ol. s.).
 Price, Jessie (slp.).
 Price, Flora A. (slp.).
 Price, Kessie C. (so. y.).
 Price, Lewis M. (ga. s.).
 Price, Willie F. (sch.).
 Priehard, Charles F. (brg.).
 Pride, Ella G. (sch.).
 Prince, Black (st. w.).
 Prince, George (ol. s.).
 Prince, Lea (ga. s.).
 Prince, Nosa (st. s.).
 Priscilla, Mary (ga. s.).
 Prouty, C. R. (ga. s.).

Prouty, L. D. (cni. b.).
 Puckett, Viola (st. w.).
 Pulver, Lewis (st. s.).
 Purdy, Libbie (st. s.).
 Purton, Euphemia (ga. s.).
 Push, Thomas (ga. s.).
 Putnam, General (ol. s.).
 Putnam, William L. (ol. s.).

Quackenbush, T. T. (barge).
 Quaker, Commercial (st. s.).
 Quay, M. S. (st. s.).
 Quay, M. S. (ga. s.).
 Quay II, M. S. (ga. s.).
 Queen, Bay (st. w.).
 Queen, Bay (ga. s.).
 Queen, Bornice (ga. s.).
 Queen, Border (st. s.).
 Queen, Cumberland (sch.).
 Queen, Delta (st. w.).
 Queen, Dixie (ga. s.).
 Queen, Dothan (ga. s.).
 Queen, Fairy (ga. s.).
 Queen, Feather (ga. s.).
 Queen, Forest (st. s.).
 Queen, Harbor (st. w.).
 Queen, Island (ga. w.).
 Queen, Island, (brg.).
 Queen, Hulu (ga. s.).
 Queen, May (ga. s.).
 Queen, Nosa (st. s.).
 Queen, Ocean (ol. s.).
 Queen, River (slp.).
 Queen, Silver (brg.).
 Queen, Snapper (ga. s.).
 Queen, Valley (st. w.).
 Queen, Valley (barge).
 Queen, Virginia (ga. s.).
 Quanette, John (ga. s.).
 Quillin, Agnes B. (sch.).
 Quinlan, W. J. (st. s.).
 Quinn, Dan (st. w.).
 Quinn, Augusta O. (ga. s.).
 Quinn, Capt. M. (scow).
 Quinn, Wallace M. (ol. s.).

Rafferty, Joseph B. (barge).
 Rafferty, Jr., Philip (barge).
 Rafferty, Mary L. (barge).
 Raible, J. R. (ga. s.).
 Raik, B. D. (ga. w.).
 Raik, L. A. (ga. w.).
 Raik, Harry (ga. w.).
 Ramsey, Carrie A. (st. s.).
 Ramsey, Ohas. H. (barge).
 Rand, George F. (st. s.).
 Randolph, Ohas. F. (barge).
 Randolph, Geo. E. (st. s.).
 Ranger, Steel (st. s.).
 Ranney, Rufus P. (st. s.).
 Rapids, Grand (ga. s.).
 Rapprich, William F. (st. s.).
 Rasmussen, A. (ga. s.).
 Rasmussen, N. F. (ga. s.).
 Rasmussen, Dora (ga. s.).
 Rawling, Herbert L. (sch.).
 Rawley, William H. (ga. s.).
 Ray, Ally (slp.).
 Ray, Beulah (ga. w.).
 Ray, Jack (barge).
 Ray, Louise (ol. s.).
 Ray, Violet (ol. s.).
 Raye, Margaret (ga. s.).
 Raymond, C. P. (st. s.).
 Raymond, Paul (ga. s.).
 Raynor, Susie C. (sch.).
 Ream, Norman B. (st. s.).
 Reardon, Cornelius (cni. b.).
 Reardon, Harry F. (barge).
 Reason, Age of (ga. s.).
 Rebecca, Joyce (ga. s.).
 Recor, Edward F. (st. s.).
 Redding, Annie (ol. s.).
 Redding, Ethel (ga. s.).
 Redding, Jr., Charles (ga. s.).
 Redding, Esther (ol. s.).
 Redfern, C. E. (ol. s.).
 Reddy, Thomas (barge).

Redican, John (barge).
 Redican, Sarah (barge).
 Redigan, James (barge).
 Reed, T. O. (st. w.).
 Reed, W. H. (ga. s.).
 Reed, Bessie (sch.).
 Reed, Della (ga. s.).
 Reed, John (ga. s.).
 Reed, Emma K. (ga. s.).
 Reed, James H. (st. s.).
 Reed, Wm. E. (ga. s.).
 Rees, W. D. (st. s.).
 Reeve, F. G. (st. s.).
 Reeves, A. and A. (ga. s.).
 Reeves, Jennie (ga. s.).
 Reeves, Mary E. (sch.).
 Reeves, Senator F. M. (ol. s.).
 Regner, Augustus (cni. b.).
 Reichart, J. C. (st. s.).
 Reichert, J. C. (st. s.).
 Reichert, Frederick (st. s.).
 Reichert, Elsie M. (sch.).
 Reichert, Harold J. (st. s.).
 Reichert, Francis J. (st. s.).
 Reichert, John A. (st. s.).
 Reichert, Joseph O. (st. s.).
 Reichert, Leo F. (st. s.).
 Reichert, Rose (st. s.).
 Reid, Annie M. (slp.).
 Reid, Charles J. (st. s.).
 Reid, J. T. (st. s.).
 Reidal, W. (ga. s.).
 Reidenbach, L. P. (st. s.).
 Reigelmann, Edward (st. s.).
 Reilly, P. J. (st. s.).
 Reiss, J. L. (st. s.).
 Reiss, Peter (st. s.).
 Reiss, Clemens A. (st. s.).
 Reiss, John P. (st. s.).
 Reiss, Otto M. (st. s.).
 Reiss, Richard J. (st. s.).
 Reiss, William A. (st. s.).
 Reliable, Old (st. w.).
 Randle, G. T. (st. s.).
 Ranton, D. M. (ga. s.).
 Rappier, George S. (barge).
 Rex, Borealis (st. w.).
 Rayburn, John E. (st. s.).
 Reynolds, J. A. (st. s.).
 Reynolds, M. A. (barge).
 Reynolds, Gard B. (st. s.).
 Rhea, James (ol. w.).
 Rhea, Richard (ga. w.).
 Rhea, Robert (st. w.).
 Rheem, W. S. (st. s.).
 Rhode, B. G. (sch.).
 Rhodes, Virginia (ga. w.).
 Rhu, Cullene (scow).
 Rhue, Shaun (st. s.).
 Raihl, Mary P. (st. s.).
 Ribeyre, Alfred (st. w.).
 Rica, Costa (ga. s.).
 Rica, Costa (st. s.).
 Rice, Edwin W. (ol. s.).
 Rice, Hazel (st. w.).
 Rice, Senator (st. s.).
 Rice, Isaac L. (barge).
 Rich, A. F. (ol. s.).
 Rich, Anna May (slp.).
 Richard, Charles (ol. s.).
 Richard, Bob (ga. s.).
 Richard, Mary M. (cni. b.).
 Richards Charles H. (sch.).
 Richards, Fred E. (st. s.).
 Richardson, C. F. (slp.).
 Richardson, R. R. (st. s.).
 Richardson, W. O. (st. s.).
 Richardson, Ellen (st. w.).
 Richardson, Marcia (st. w.).
 Richardson, Margaret (ol. s.).
 Richardson, Ruth (ga. s.).
 Richardson, Charles F. (st. w.).
 Rickert, Joseph J. (brg.).
 Riddle, T. H. (brg.).
 Rideout, Ruth M. (ga. s.).
 Riedal, W. (st. s.).
 Riehl, J. H. (st. s.).
 Rigglin, C. M. (ga. s.).

Rigglin, M. L. (ga. s.).
 Rigglin, J. and E. (sch.).
 Rigglin, Addie S. (ga. s.).
 Rigglin, Amelia D. (sch.).
 Rigglin, Kathryn E. (ga. s.).
 Rigglin, Sidney R. (ga. s.).
 Riggs, Marlen (st. w.).
 Riggs, Eliza C. (ga. s.).
 Riley, Maggie (ga. s.).
 Riley, Charles A. (cni. b.).
 Riley, J. Norman (ol. s.).
 Rinelli, Peter (st. s.).
 Ring-Engine 31, Thomas A. (st. s.).
 Ripley, E. P. (st. s.).
 Rita, Gloria (ga. y.).
 Rita, Santa (ol. s.).
 Riten, William M. (ga. s.).
 Ritche, W. L. (ga. w.).
 Ritche, Gov. Albert C. (ga. s.).
 River, Ohio (brg.).
 River, Old (ga. y.).
 Roach, W. J. (ga. s.).
 Roach, John (st. s.).
 Roach, Helen R. (cni. b.).
 Roamer, C. W. (slp.).
 Robb, Hazel (ga. s.).
 Robbins, H. H. (sch.).
 Robbins, S. H. (st. s.).
 Robbins, sr., David (sch.).
 Robbins, Addie B. (sch.).
 Robbins, Eleanor V. (sch.).
 Robbins, Ella E. (ga. s.).
 Robbins, Francis L. (st. s.).
 Robbins, Hammitt L. (ga. s.).
 Robbins, Hattie B. (ga. s.).
 Robbins, Henry S. (ga. s.).
 Robbins, Mary D. (ga. s.).
 Robbins, Mary J. (sch.).
 Robbins, Maud M. (slp.).
 Robbins, Richard, sr. (ga. s.).
 Robbins, Wm. H. (ga. s.).
 Robert, L. S. (ga. w.).
 Robert, Albert G. (cni. b.).
 Robert, Molly D. (cni. b.).
 Roberts, M. A. (ga. s.).
 Roberts, O. P. (ga. s.).
 Roberts, Jr., Alden (cni. b.).
 Roberts, George (cni. b.).
 Roberts, George (ga. s.).
 Roberts, Geo. N. (st. s.).
 Roberts, Percival (st. s.).
 Roberts, Eva A. (sch.).
 Roberts, Thelma G. (sch.).
 Roberts, Wentz L. (ga. s.).
 Roberts, William T. (st. s.).
 Robertson, D. E. (ga. s.).
 Robertson, F. Y. (st. s.).
 Robin, Cock (ga. y.).
 Robins, Albert K. (ga. s.).
 Robins, John B. (ga. s.).
 Robins, Lizzie J. (ga. s.).
 Robinson, C. S. (st. s.).
 Robinson, T. W. (st. s.).
 Robinson, Daniel O. (brg.).
 Robinson, Mildred (ga. s.).
 Robinson, Robert (st. s.).
 Robinson, Louisa B. (ga. s.).
 Robinson, Lucius W. (st. s.).
 Robinson, Mamie E. (slp.).
 Robinson, Minnie T. (cni. b.).
 Robinson, Nora B. (ga. s.).
 Rock, Capt. Chas. (ga. s.).
 Rock, Sarah O. (slp.).
 Rockefeller, Wm. (st. s.).
 Rod, Golden (st. s.).
 Roderick, Carrie S. (ol. s.).
 Rodes, Gerlie (ga. s.).
 Rodgers, Wm. B. (st. w.).
 Rodman, Admiral ((st. s.).
 Roe, Alexander F. (st. s.).
 Roe, Grace (st. s.).
 Roe, Helen (ga. s.).
 Roe, J. A. (barge).
 Roe, Livingston (st. s.).
 Roe, Daniel R. (st. s.).
 Roe, George B. (st. s.).

Roe, Majorie (st. s.).
 Roe, M. S. (ga. s.).
 Roebling, John A. (sch.).
 Roen, Marquis, (st. s.).
 Roger, Jolly (ga. y.).
 Rogers, H. F. (ga. s.).
 Rogers, H. H. (st. s.).
 Rogers, Admiral (st. s.).
 Rogers, Henry H. (st. s.).
 Rogers, Henry S. (ga. s.).
 Rogers, Herman L. (ga. s.).
 Rogers, Steve (ol. w.).
 Rohde, Charles L. (sch.).
 Rohde, Theodore H. (barge).
 Rohlfis, Ella (barge).
 Rolph, Georgina (st. s.).
 Rolph, James (shp.).
 Rolph, Annie M. (bkn.).
 Romunder, Robt. H. (st. w.).
 Ronan, Ellen M. (st. s.).
 Ronan, P. C. (ol. s.).
 Roosevelt, President (st. s.).
 Roosevelt, Teddy (ga. s.).
 Roosevelt, Theodore (st. s.).
 Roosevelt, Theodore (ga. s.).
 Roper, G. E. (st. s.).
 Roper, Alice (ga. s.).
 Roper, Jas. (ga. s.).
 Rose, A. C. (st. s.).
 Rose, J. G. (st. s.).
 Rose, W. L. (slp.).
 Rose, Early (ga. s.).
 Rose, Edith C. (ga. s.).
 Rose, Helen (ga. s.).
 Rose, Iva (ga. s.).
 Rose, Lena (slp.).
 Rose, Lilly (ol. s.).
 Rose, Tudor (ga. y.).
 Rose, Eva D. (sch.).
 Rose, Gladys D. (ga. s.).
 Rosenbaum, Florence (ga. s.).
 Ross, Betsey (sch.).
 Ross, Betsey (brg.).
 Ross, Betty, (ga. s.).
 Ross, Eileen (st. s.).
 Ross, Lucile (st. s.).
 Ross, Lucille (ga. s.).
 Ross, Sadie (st. s.).
 Ross, Walter (st. s.).
 Ross, Annie C. (sch.).
 Ross, Emma Kate (st. s.).
 Ross, Irvine F. (st. s.).
 Ross, James P. (barge).
 Ross, John D. (barge).
 Ross, Joseph W. (st. s.).
 Ross, Lou C. (sch.).
 Ross (Inc.) No. 17, P. Sanford (drg.).
 Rough, Edna Bright (sch.).
 Rowe, H. M. (sch.).
 Rowe, I. B. (ga. s.).
 Rowe, Katie (slp.).
 Rowe & Co., H. O. (st. s.).
 Roy, R. T. (st. s.).
 Roy, Rob (ga. s.).
 Roy II, Rob (ga. s.).
 Royal, Vale (sc. b.).
 Royal, Walter (st. p.).
 Ruark, A. W. (ga. s.).
 Ruark, Lucy R. (ga. s.).
 Ruark, Henry W. (slp.).
 Ruark, Rebecca T. (slp.).
 Ruddy, A. J. (brg.).
 Ruding, H. O. (st. s.).
 Rudolph, M. J. (st. s.).
 Ruge, John (st. s.).
 Ruge, Louise (st. s.).
 Runner, Fun II (ga. y.).
 Runyon, W. P. (barge).
 Ruprecht, Wm. (st. w.).
 Rush, Wind (st. s.).
 Russell, C. F. (ga. s.).
 Russell, E. H. (st. s.).
 Russell, Elenora (ga. s.).
 Russell, John (barge).
 Russell, May (st. s.).
 Russia, Star of (shp.).
 Rust, Arthur (barge).

- Ruth, Babe (brg.).
 Ruth, Edna (ga. s.).
 Ruth, Evelyn (g. s.).
 Ruth, Lillian (ga. s.).
 Ruth, Maggie (slp.).
 Ruth, Osha (ga. w.).
 Ruth, Shirley (ga. s.).
 Ruth, Thelma (ga. w.).
 Ruth, Thelma (brg.).
 Ruth, Francis J. (sch.).
 Ryan, Joseph (barge).
 Ryan, Geo. D. (ga. s.).
 Ryan, John J. (barge).
 Ryerson, J. H. (barge).
- Saada, Bou (ga. y.).
 Sabin, L. C. (st. s.).
 Sack, Emma L. (ga. s.).
 Sadler, E. J. (st. s.).
 Saddler, Carey (ga. s.).
 Sallor, American (barge).
 St. Peter, New (ga. s.).
 St. Rock, New (ga. s.).
 Salem, Winston (st. s.).
 Salem, Lee L. (st. s.).
 Sam, Capt. (ga. s.).
 Sam, Uncle (sch.).
 Sanders, David E. (cnl. b.).
 Sanford, Huntington (ol. s.).
 Sanford, Robert (st. w.).
 Sanford, James E. (st. s.).
 San, Oka (ga. s.).
 San Pablo, Point (st. s.).
 San Pedro, Point (st. s.).
 Sanner, Wm. D. (ol. s.).
 Sargent, Fred W. (st. s.).
 Sark, Cutty (el. s.).
 Saunders, J. J. (ga. s.).
 Saunders, Ann (ga. y.).
 Saunders, Jr., Edward N. (st. s.).
 Saunders, Katherine F. (ol. s.).
 Saunders, Port (st. s.).
 Savage, J. E. (st. s.).
 Saville, Sargent (st. s.).
 Sawyer, S. (sch.).
 Sawyer, Nora D. (ga. s.).
 Saxon, George W. (ga. s.).
 Saxton, Elisha (ga. s.).
 Saylor, W. J. (barge).
 Scandrett, H. A. (st. s.).
 Scanlon, Brooks (st. s.).
 Scatena, L. (ga. s.).
 Scaarcy, B. F. (ga. w.).
 Schafer, Walter W. (ga. w.).
 Schall, Thomas B. (sch.).
 Schenk, Edward (ga. s.).
 Schermerhorn, L. Y. (st. s.).
 Schiller, William B. (st. s.).
 Schley, Admiral (st. s.).
 Schneider, A. E. R. (st. s.).
 Schneider, F. O. (brg.).
 Schneider, Cletus (st. s.).
 Schneider, Pam (st. s.).
 Schoch, Elvina E. (ga. s.).
 Schoch, Helen May (ga. s.).
 Schoellkopf, Arthur (st. s.).
 Schoellkopf, J. F., Jr. (st. s.).
 Schofield No. 1, Al (scow).
 Schooch, Rebecca C. (ga. s.).
 Schoonfield, Emily (barge).
 Schoonmaker, Col. James M. (st. s.).
 Schoonmaker, John D. (st. s.).
 Schroder, Lena (slp.).
 Schull, Ada O. (ga. s.).
 Schumann, Louise E. (barge).
 Schwab, Charles M. (st. s.).
 Schwab, Carrie B. (st. w.).
 Scientist, Steel (st. s.).
 Scofield, D. G. (st. s.).
 Scolia, Lawrence (ol. s.).
 Scotland, Star of (shp.).
 Scott, A. M. (st. s.).
 Scott, Catherine G. (sch.).
 Scott, Helen (ga. s.).
 Scott, Lula (ga. s.).
 Scott, Mollie (st. s.).
 Scott, James H. (st. s.).
 Scott, Lloyd N. (cnl. b.).
- Scott, Rebecca C. (bkn.).
 Scott, Robert A. (st. s.).
 Scout, American (barge.).
 Scout, Dixie (ga. s.).
 Scout, Rough River (ga. p.).
 Scud, Flying (ga. y.).
 Scully, Frank P. (brg.).
 Scully, Hottie (barge).
 Scully, Nanna (barge).
 Scully, Regina (barge).
 Scully, Steve (barge).
 Scully, Tom (barge).
 Scully, James H. (barge).
 Scully, John E. (barge).
 Sea, Horing (ga. s.).
 Sea, North (st. s.).
 Sea, Pride of the (ga. s.).
 Sea, Queen of the (ga. s.).
 Seafarer, Steel (st. s.).
 Sears, Emily (ga. s.).
 Sears, Evelyn G. (ol. s.).
 Sears, Olivia (ga. s.).
 Seavey, Katie D. (sch.).
 Sebroe, Admiral (st. s.).
 Seep, Joseph (st. s.).
 Seither, Frank (st. s.).
 Soleman, J. T. (st. s.).
 Solenne, May (ga. s.).
 Sells, Chas. H. (brg.).
 Sellwood, Joseph (st. s.).
 Semmes, Charles W. (ga. s.).
 Senecal, Amos J. (cnl. b.).
 Senlor, J. H. (el. s.).
 Serrell, A. T. (st. s.).
 7 Wonders, The (st. w.).
 Sewall, Edward (shp.).
 Seymour, Henry (so. b.).
 Seymour, Robert G. (ga. y.).
 Shanklin, M. A. (sch.).
 Shanklin, R. M. (st. s.).
 Shannon, M. D. (st. s.).
 Sharp, Daniel (sch.).
 Sharp, Mary A. (ga. s.).
 Sharp, Mary C. (slp.).
 Sharp, Sarah T. (ga. s.).
 Sharp, Wm. H. (ga. s.).
 Sharpless, Mary C. (ga. s.).
 Sheasta, Mount (st. s.).
 Shaughnessy, Sir Thomas (st. s.).
 Shaw, Bernice W. (brg.).
 Shaw, Edwin (st. w.).
 Shaw, Evelyn L. (barge).
 Shaw, Gertrude B. (ol. s.).
 Shaw, Lizzie D. (ol. s.).
 Shaw, Maurice R. Jr. (brg.).
 Shaw, Ruth (barge).
 Shaw, Charles H. (so. b.).
 Shaw, Howard L. (st. s.).
 Shaw, Jess B. (ga. s.).
 Shaw, Larnie B. (ga. s.).
 Shaw, Quincy A. (st. s.).
 Shea, Edward L. (st. s.).
 Shea, Governor (ga. s.).
 Sheadle, J. H. (st. s.).
 Sheets, A. B. (st. w.).
 Shelbler, Harriet B. (barge).
 Sheldon, Cora A. (st. s.).
 Shepard, C. I. (barge).
 Shepard, F. H. (ga. w.).
 Shepard, W. A. (ol. s.).
 Shepherd, W. J. (ga. s.).
 Sheppard, R. D. (ga. s.).
 Sheppard, S. W. (sch.).
 Sheppard, Ceilia B. (sch.).
 Sheppard, James O. (ga. s.).
 Sheppard, Mary F. (ga. s.).
 Sheppard, Mattie B. (ga. s.).
 Sheridan, Alice (brg.).
 Sheridan, Gen'l (ga. s.).
 Sheridan, Harry J. (brg.).
 Sheridan, Mary E. (barge).
 Sheridan, Mary J. (brg.).
 Sheridan, Thomas Jr. (brg.).
 Sherman, A. S. (st. s.).
 Sherman, J. T. (st. s.).
 Sherman, W. C. (ol. s.).
 Sherman, Anna (ga. s.).
 Sherman, Henry T. (ga. s.).
 Sherman, Thomas J. (ga. s.).
- Sherwin, John (st. s.).
 Sherwood, Isaac (ga. s.).
 Shetland, Star of (shp.).
 Shillingsburg 3d, William (sch.).
 Shillingsburg 3d, William (sch.).
 Shillingsburg, Annie R. (sch.).
 Shilma, Geo. (ga. s.).
 Shinnery, John B. (cnl. b.).
 Shiras, MacIllyray (st. s.).
 Shore, Golden (ol. s.).
 Shore, North (st. s.).
 Shoreham, New (st. s.).
 Shores, Catherine E. (ga. s.).
 Shores, Clara E. (ga. s.).
 Shores, Lillie E. (slp.).
 Shores, Martha A. (ga. s.).
 Shores, Percy E. (slp.).
 Shoup, Paul (st. s.).
 Shovani, Fred G. (barge).
 Shriver, George M. (st. s.).
 Shryock, Thomas J. (sch.).
 Shull, John L. (ga. s.).
 Shuman, O. P. (ga. w.).
 Shumo, Cl (brg.).
 Slegling, Alfred (barge).
 Shelling, (Ino.), No. 1, Louis J. (brg.).
 Slight, Blue (barge).
 Slibe, Ellen (ga. s.).
 Silva, Maud F. (ga. s.).
 Silva, Mildred (ol. s.).
 Silveira, Edith (ga. s.).
 Simmons, Robert (barge).
 Simmons, Laforrest L. (sch.).
 Simmons, William (st. s.).
 Simons, George W. (ol. s.).
 Simpson, E. B. (barge).
 Simpson, W. H. (st. s.).
 Simpson, Gus (ga. s.).
 Simpson, Jos. W. (st. s.).
 Simpson, Lucia A. (sch.).
 Sims, Admiral (barge).
 Sinclair, E. W. (st. s.).
 Sinclair, James R. (st. s.).
 Sinclair, Robert S. (barge).
 Sing, Pitti (ga. s.).
 Singleton, John E. (cnl. b.).
 Sinnamon, Wesley W. (ga. s.).
 Sisson, J. M. (ga. s.).
 Skeels, Franklin H. (brg.).
 Skinner, Jeannett (st. s.).
 Silder, C. O. (st. w.).
 Slover, Geo. (sch.).
 Sloyan, Francis J. (cnl. b.).
 Smeaton John (so. b.).
 Smeed, Edward H. (ga. s.).
 Smiley, Proctor K. (st. w.).
 Smith, A. M. (st. s.).
 Smith, A. M. (ga. s.).
 Smith, E. E. (ga. s.).
 Smith, E. L. (ga. s.).
 Smith, G. B. (ga. s.).
 Smith, H. G. (st. s.).
 Smith, J. H. (ol. w.).
 Smith, L. R. (ga. s.).
 Smith, J. S. (sch.).
 Smith, L. P. (st. s.).
 Smith, W. L. (barge).
 Smith, Albert (ga. s.).
 Smith, Alonzo (ga. s.).
 Smith, Bettie (slp.).
 Smith, Col. (barge).
 Smith, Della C. (ol. s.).
 Smith, Elizabeth (st. w.).
 Smith, Eva (ga. s.).
 Smith, Evelyn O. (ga. s.).
 Smith, Francis (ga. s.).
 Smith, Governor (st. s.).
 Smith, Governor Al (ol. s.).
 Smith, Jennie L. (ga. s.).
 Smith, Jeremiah (ol. s.).
 Smith, Richard (sch.).
 Smith, Theodore (st. s.).
 Smith, Thompson (cnl. b.).
 Smith, Alfred E. (barge).
 Smith, Alfred H. (st. s.).
 Smith, Annie A. (ga. s.).
 Smith, Daisy E. (ga. s.).
- Smith, Delos H. (ga. s.).
 Smith, Edward R. (sch.).
 Smith, Elwood C. (brg.).
 Smith, Francis P. (ga. s.).
 Smith, Frank A. (barge).
 Smith, Frank W. (barge).
 Smith, Helen F. (barge).
 Smith, Haribut W. (st. s.).
 Smith, Janie E. (st. s.).
 Smith, Capt. John (ga. s.).
 Smith, John J. (barge).
 Smith, Katie B. (ga. s.).
 Smith, Leatham D. (st. s.).
 Smith, Lucy E. (ga. s.).
 Smith, Lyman O. (st. s.).
 Smith, Monroe C. (st. s.).
 Smith, Phillip C. (brg.).
 Smith, Robert C. (barge).
 Smith, Robert H. (st. s.).
 Smith, Robert H. (ga. s.).
 Smith, Soumers N. (st. s.).
 Smith, Thos. J. (cnl. b.).
 Smith, Walter R. (ga. s.).
 Smith, Willbert L. (st. s.).
 Smith, William H. (sch.).
 Smith, Wm. H. (sch.).
 Smith, Jr., B. H. (st. w.).
 Smith, B. Lyman (st. s.).
 Smith, Elizabeth Monroe (st. s.).
 Smith, Eugene Dann (st. w.).
 Smith, Harry Hudson (barge).
 Smith, Josephine (ol. s.).
 Smithers, Perry L. (st. s.).
 Smoker, Blue (barge).
 Smoot, French (ga. s.).
 Smyth, Francis G. (barge).
 Snedeker, Chas. D. (barge).
 Snellenburg, J. J. (ga. s.).
 Snow, Augusta W. (sch.).
 Snow, Lavinia M. (sch.).
 Snow, Lizzie M. (st. s.).
 Snyder, Robert A. (st. s.).
 Snyder, Jr., William P. (st. s.).
 Sockwell, Linda M. (ga. s.).
 Sockwell, Howard W. (ga. s.).
 Socony, Albany (ga. s.).
 Socony, Buffalo (ga. s.).
 Socony, Cape Cod (ga. s.).
 Socony, New London (ol. s.).
 Socony, Provincetown (ga. s.).
 Soell, John H. (st. w.).
 Sofield, O. B. (ga. s.).
 Soldier, American (barge).
 Solomon, W. M. (ga. w.).
 Solomon, Jas. G. (barge).
 Somers, E. T. (ga. s.).
 Somers, S. W. (ga. s.).
 Somers, Nello (slp.).
 Somers, William (ga. s.).
 Somers, Alvin C. (ga. s.).
 Somers, Claude W. (slp.).
 Somers, Emma W. (ga. s.).
 Sommers, Elmer W. (slp.).
 Sommers, M. A. (ga. s.).
 Sommers, Mary W. (slp.).
 Sommers, Richard W. (ga. s.).
 Sophia, Anna (sch.).
 Sorrel, General G. M. (st. s.).
 Soto, De (st. s.).
 Soule, O. F. (st. s.).
 Sound, Puget (st. s.).
 Souris, Chauve (ga. y.).
 Southwick, Geo. N. (st. s.).
 Spalding, B. M. (st. s.).
 Spar, Fluor (st. s.).
 Spencer, C. E. (slp.).
 Spencer, L. C. (sch.).
 Spencer, Charles (ga. s.).
 Spirit, Commercial (st. s.).
 Spirit, Seattle (st. s.).
 Splane, H. C. (st. s.).
 Splitter, Champion (sch.).
 Spofford, Eugenie (st. s.).
 Spot, Red (ga. w.).
 Sprague, Lina (ga. s.).
 Sprague, William (st. s.).
 Sprangle, J. R. (st. s.).
 Spray, Silver (st. s.).
 Spreng, H. P. (ga. s.).

- Spruce, Pacific (st. s.).
 Squire, F. B. (st. s.).
 Squires, George P. (st. s.).
 Stafford, W. R. (st. s.).
 Stafford, Frank (bargo).
 Stallings, William T. (ga. s.).
 Standard, Alaska (ol. s.).
 Standard, California (ol. s.).
 Standard, Delta (ga. s.).
 Standish, Miles (st. s.).
 Standish, Myles (st. p.).
 Standford, Charles D. (sch.).
 Stanford, William J. (sch.).
 Stanley, Helen (ga. s.).
 Stanley, Nellie M. (ga. s.).
 Stanton, John (st. s.).
 Star, American (st. s.).
 Star, Blue (bargo).
 Star, Bright (bargo).
 Star, Evening (bargo).
 Star, Evening (ga. y.).
 Star, Golden (st. s.).
 Star, Lone (ga. s.).
 Star, Lone (ga. s.).
 Star, Morning (sch.).
 Star, Red (ga. w.).
 Star, Red (ga. s.).
 Star, Western (ga. s.).
 Starke, Conrad (st. s.).
 Starr, W. B. (ga. s.).
 Starks, W. Fredrick (bargo).
 State, Bay (st. s.).
 State, Bay (st. p.).
 State, Empire (ol. s.).
 State, Golden (el. s.).
 State, Golden (st. s.).
 State, Golden (ol. s.).
 State, North (ga. y.).
 State, Central (st. s.).
 States, United (st. s.).
 Staunton, F. M. (st. w.).
 Stebbins, Monroe (st. s.).
 Steed, W. L. (st. s.).
 Steelo, J. H. (ga. s.).
 Steele, Joseph H. (ol. s.).
 Steele, Mary (ol. s.).
 Steele, Mary (ga. y.).
 Steers, E. Mary (st. s.).
 Steers, J. Rich (st. s.).
 Steers, Henry C. (ga. s.).
 Steers, Harry (st. s.).
 Steim J. J. (ga. w.).
 Steimle, Frederick H. (st. s.).
 Steinbrenner, Henry (st. s.).
 Stella, Maris (ga. s.).
 Stella, Maris (ol. s.).
 Stender, F. O. (ga. s.).
 Stephens, Lon V. (ga. s.).
 Stephenson, S. M. (st. s.).
 Stephenson, Bob (st. s.).
 Stephenson, George (st. s.).
 Stephenson, I. Watson (st. s.).
 Sterling, J. E. (ga. s.).
 Sterling, M. F. (st. s.).
 Sterling, Ethel M. (ol. s.).
 Sterling, Margaret F. (sch.).
 Stetson, J. B. (st. s.).
 Stetson, George R. (so. b.).
 Stevens, F. L. (ga. s.).
 Stevens, J. E. (ga. s.).
 Stevens, John (st. s.).
 Stevens, Mark (ga. s.).
 Stevens, Geo. W. (st. s.).
 Stevens, Robert L. (st. s.).
 Stevens, William A. (ga. s.).
 Stevenson, T. E. (ga. s.).
 Stevenson, George H. (bargo).
 Stewart, Arthur (ga. s.).
 Stewart, Arthur (sch.).
 Stewart, Elizabeth (st. s.).
 Stewart, Glendy (ga. s.).
 Stewart, Graeme (st. s.).
 Stewart, John N. (ol. s.).
 Stewart, Martha (st. s.).
 Stewart, Robert J. (st. w.).
 Stewart, R. J. (st. w.).
 Stewart, R. W. (st. s.).
 Stewart, Robert W. (st. s.).
 Stewart, William (st. s.).
 Stewart, Reine Marie (bkn.).
 Stifel, William F. (st. s.).
 Stiles, Grace (ga. s.).
 Still, Carrie H. (ol. s.).
 Still, J. H. (ga. s.).
 Stinson, R. B. (ga. s.).
 Stirling, Ella L. (ga. s.).
 Stites, Verna L. (sch.).
 Stites, Wm. B. (sch.).
 Stofen, J. J. (ga. s.).
 Stokley, Wm. S. (st. s.).
 Stolz, Peter (bargo).
 Stone, Amasa (st. s.).
 Stone, Governor (ga. s.).
 Stone, Bessie N. (st. p.).
 Stone, Galen L. (ol. s.).
 Stone, Horace A. (sch.).
 Stone, Charles Henry (st. p.).
 Storey, W. B. (st. s.).
 Storn, F. F. (scow).
 Storrs, L. S. (bargo).
 Story, Arthur D. (sch.).
 Story, H. M. (st. s.).
 Story, Gertrude (st. s.).
 Stowman, Ethel V. (ga. s.).
 Streak, Blue (bargo).
 Street, Thad (ga. s.).
 Stricker, Charles P. (st. s.).
 Strike, Lucky (ga. s.).
 String, Charles J. (sch.).
 Strong, Annie (ga. s.).
 Strong, Nat (st. s.).
 Strong, William L. (st. s.).
 Struven, Peter O. (st. s.).
 Stuart, M. H. (st. s.).
 Stuart, Anita M. (st. s.).
 Stuart, John (ga. s.).
 Stuart, Ann O. (sch.).
 Stuart, Edwin S. (st. s.).
 Stuart, John O. (st. s.).
 Stubbs, Abble C. (sch.).
 Studwell, F. C. (brg.).
 Stuyvesant, Peter (st. s.).
 Sudden, Catherine G. (st. s.).
 Sue, Emma (ga. s.).
 Sue, Mary (ga. s.).
 Sue, Mary (slp.).
 Suit, Sam P. (st. w.).
 Sullivan, J. J. (st. s.).
 Sullivan, J. K. (bargo).
 Sullivan, Annie (st. w.).
 Sullivan, John (cnl. b.).
 Sullivan, Eugene J. (cnl. b.).
 Sullivan, John H. (st. s.).
 Sullivan, Roger C. (st. s.).
 Sullivan, Timothy D. (st. s.).
 Sumner, General (st. s.).
 Sun, Atlantic (st. s.).
 Sun, Delaware (st. s.).
 Sun, Pennsylvania (st. s.).
 Sun, Sabine (st. s.).
 Sunoco, Blue (ol. s.).
 Sure, Ya (ga. s.).
 Surry, Isle of (ga. s.).
 Sunset, New (ol. s.).
 Sutherland, James (st. w.).
 Sutton, E. B. (bk.).
 Sutton, E. W. (st. s.).
 Sutton, Nat (st. s.).
 Sutton, Walter E. (st. s.).
 Swain, Chester O. (st. s.).
 Swain, David (st. p.).
 Swain, Verne (st. p.).
 Swain, Julia Belle (st. p.).
 Swan, Alden S. (st. s.).
 Sweet, W. N. (cnl. b.).
 Swift, Dr. H. P. (brg.).
 Swift, Rodman (ga. s.).
 Sylvester, Robbie F. (ga. s.).
 Sylvia, Francis V. (sch.).
 Tacoma, City of (st. s.).
 Tacoma, Miss (ga. y.).
 Taber, Stephen (sch.).
 Taft, Helen (ga. s.).
 Taft, President (st. s.).
 Taggart, Harold J. (ol. s.).
 Tague, Alice (bargo).
 Tague, Frank L. (bargo).
 Tall, Beaver (st. p.).
 Talbot, C. W. (st. w.).
 Tall, H. L. (ga. s.).
 Tall, Carrie M. (slp.).
 Tallaksen, Theo. (bargo).
 Tallmann, Chester B. (ol. s.).
 Tallman, Chester B. (ga. s.).
 Talmage, Maud E. (slp.).
 Taplin, Frank E. (st. s.).
 Tar, American (brg.).
 Taulane, Alonzo (ga. s.).
 Taulane, Lewis (sch.).
 Taunton, City of (st. p.).
 Taussig, Felix (st. s.).
 Tawes, P. H. (slp.).
 Tawes, I. H. (ga. s.).
 Tawes, James O. (ga. s.).
 Tawes, Robert L. (slp.).
 Taylor, B. H. (st. s.).
 Taylor, J. S. (ga. s.).
 Taylor, J. V. (st. s.).
 Taylor II, R. J. (ga. s.).
 Taylor, T. M. (ga. s.).
 Taylor, W. C. (st. w.).
 Taylor, W. S. (st. s.).
 Taylor, Helen (st. s.).
 Taylor, Jas. (ga. w.).
 Taylor, Jessie (ga. s.).
 Taylor, Lola (sch.).
 Taylor, Myron C. (st. s.).
 Taylor, William (sch.).
 Taylor, Helen E. (st. s.).
 Taylor, Thos. E. (ga. s.).
 Taylor, A. Brooke (st. s.).
 Taylor, D. Neer (ga. s.).
 Teagle, W. C. (st. s.).
 Teed, Bob (st. s.).
 Tegetmeyer, Archie (st. s.).
 Tell, William (ga. s.).
 Temple, Emma (sch.).
 Temple, Louise (ga. s.).
 Tennison, Wm. B. (ga. s.).
 Terbell, Allen N. (bargo).
 Teresa, Maria (ga. s.).
 Terlinde, B. W. (ga. s.).
 Terrell, Otis B. (sl. p.).
 Terrell, Otis D. (ga. s.).
 Terry, G. S. (ga. s.).
 Terry, J. W. (st. s.).
 Terry, L. F. (ga. s.).
 Terry, Capt. (ol. s.).
 Terry, Edwin (st. s.).
 Terry, Anna C. (ga. s.).
 Thacher, Eben A. (ga. s.).
 Thayer, O. A. (sch.).
 Thayer, Eugene V. R. (st. v.).
 Thebaud, Gertrude I. (ol. s.).
 Thebaud, Louis A. (ol. s.).
 Theckla, D. (sch.).
 Thistle, Blue (bargo).
 Thomas, B. M. (ol. s.).
 Thomas, W. E. (ga. s.).
 Thomas, Eugene P. (st. s.).
 Thomas, G. H. A. (st. s.).
 Thomas, James (ga. s.).
 Thomas, Katy (ga. s.).
 Thomas, Matid (sch.).
 Thomas, Ned (ga. s.).
 Thomas, Samuel (ga. s.).
 Thomas, Thomas (sch.).
 Thomas, Lewis M. (sch.).
 Thomas, Lottie L. (ga. s.).
 Thomas, Ruth A. (slp.).
 Thomas, Sidney G. (sch.).
 Thomassen, Sarah (ga. s.).
 Thompson, O. D. (st. s.).
 Thompson, J. W. (st. s.).
 Thompson, Alice (bargo).
 Thompson, Benjamin (ga. s.).
 Thompson, Paul (st. w.).
 Thompson, Smith (st. s.).
 Thompson, Carmi A. (st. s.).
 Thompson, David P. (st. s.).
 Thompson, Leslie C. (ga. s.).
 Thompson, Mildred K. (sch.).
 Thompson, Wm. Boyce (st. s.).
 Thomson, Edgar (st. w.).
 Thorne, L. S. (st. p.).
 Thorne, S. B. (bargo).
 Thornton, Joe (ga. s.).
 Thorpe, S. S. (st. w.).
 Throop, Margaret (sch.).
 Thrush, Sea (st. s.).
 Thurlow, Lewis K. (st. s.).
 Thurlow, Paul E. (sch.).
 Thurlow, Ella Pierce (sch.).
 Thurston, Jr., Edward (bargo).
 Thurston, Ernest (bargo).
 Thurston, Grace (st. s.).
 Thurston, Hiram (bargo).
 Thurston, Drayton T. (bargo).
 Thurston, James P. (ga. s.).
 Tibbetts, Vinal H. (ga. s.).
 Tibbits, C. H. (bargo).
 Tibbits, Healy (ga. s.).
 Tibbits No. 3, Healy (ga. s.).
 Tibbits No. 4, Healy (ga. s.).
 Tice, George S. (st. s.).
 Tide, Golden (st. s.).
 Tiffany, W. R. (ga. s.).
 Tilden, S. J. (sch.).
 Tilford, W. H. (st. s.).
 Tilghman, Kate H. (sch.).
 Tillett, J. W. No. 26 (bargo).
 Timanov, E. Clay (st. s.).
 Times, Easy (ga. s.).
 Timmins, John J. (st. s.).
 Tlalane, Euro (bargo).
 Tisdale, C. W. (brg.).
 Toad, Green (ga. s.).
 Tobey, N. D. (ga. s.).
 Toby, Capt. (st. s.).
 Todd, F. C. (sch.).
 Todd, S. J. (ga. s.).
 Todd, W. H. (sch.).
 Todd, Carroll (slp.).
 Todd, George (ga. s.).
 Todd, Major (ga. s.).
 Todd, Addle A. (sch.).
 Todd, Annie E. (slp.).
 Todd, Edith F. (sch.).
 Todd II, J. P. (ga. s.).
 Toledo, Cities Service (st. s.).
 Toledo, City of (st. p.).
 Tolley, J. (sch.).
 Tolley, J. M. (ga. s.).
 Tolley, S. H. (slp.).
 Tolley, Frances (ga. s.).
 Tolley, Leo H. (sch.).
 Tolley, Naomi R. (ga. s.).
 Tollon, Jr., F. J. (st. s.).
 Tolman, Lella E. (ga. s.).
 Tom, Black (ga. s.).
 Tom, Jolly, (ga. w.).
 Tom, Just (ol. y.).
 Tom, Mary (ga. y.).
 Tomkins, Stirling (st. s.).
 Tomlins, Greer (brg.).
 Tomlinson, G. A. (st. s.).
 Tomlinson, Lawrence J. (bargo).
 Tomlinson, Thomas (bargo).
 Topa, Topa (st. s.).
 Topping, John (st. s.).
 Torbert, General (sch.).
 Torrey, Nellie (ga. s.).
 Totman, Lewis O. (ga. s.).
 Town, Castle (st. s.).
 Townsend, H. C. (ga. s.).
 Townsend, J. C. (sch.).
 Townsend, R. G. (st. s.).
 Townsend, W. J. (ga. s.).
 Townsend, Della (ga. s.).
 Townsend, Edward Y. (st. s.).
 Townsend, Phoebe B. (ga. s.).
 Tracy, M. & J. (st. s.).
 Tracy, Kathleen (st. s.).
 Tracy, Maurice (st. s.).
 Tracy, Thomas (st. s.).
 Tracy, Walter (st. s.).
 Tracy, Helen L. (st. s.).
 Tracy, Mary T. (st. s.).
 Tracy, William J. (st. s.).
 Trader, American (st. s.).
 Trader, Commercial (st. s.).
 Trader, Steel (st. s.).
 Trahey, T. H. (bargo).
 Tramp, The (st. s.).
 Transport, American (bargo).
 Transport, Oyster (ga. s.).

- Travoler, Commercial (st. s.).
 Traveler, Steel (st. s.).
 Travers, B. F. (ga. s.).
 Travers, E. F. (ga. s.).
 Travers, M. M. (slp.).
 Travers, Clemmie (sch.).
 Travers, Hattie E. (slp.).
 Travers, Margaret A. (sch.).
 Travis, Louise (ol. s.).
 Travis, L. B. (ga. s.).
 Treadway, H. P. (ol. w.).
 Treadwell, Jennie (ga. s.).
 Tremaine, Morris S. (st. s.).
 Trembley, Florence M. (cnl. b.).
 Tressolt, A. C. (ga. s.).
 Trevoay, Edward (sch.).
 Trimble, Richard (st. s.).
 Trotman, M. B. (ga. s.).
 Trott, James E. (sch.).
 Troxell, J. Luther (st. w.).
 Truby, John M. (st. s.).
 Truesdale, William H. (st. s.).
 Truslow, S. W. (ga. s.).
 Tryon, O. (barge).
 Tubman, A. J. (ga. s.).
 Tucker, M. T. (ga. s.).
 Tucker, Evelyn C. (cnl. b.).
 Tucker, Michael J. (barge).
 Tucker, Sarah A. (cnl. h.).
 Tucker, Thomas A. (cnl. b.).
 Tuft, James (bkn.).
 Tull, E. J. (st. s.).
 Tull, E. James (ga. s.).
 Tull, Bertie E. (ga. s.).
 Tulloh, Harriet A. (barge).
 Tulloh, James A. (cnl. b.).
 Tully, Josephine (st. s.).
 Tunney, Gene (ol. s.).
 Tupper, W. M. (st. s.).
 Turck, W. J. (barge).
 Turonoco, Marie (st. s.).
 Turner, Betty (st. w.).
 Turner, M. (sch.).
 Turner, C. W. (ga. s.).
 Turner, J. H. (st. s.).
 Turner, R. W. (ga. w.).
 Turner, Clifton E. (barge).
 Turney, J. J. (barge).
 Turtle, Mud (ga. s.).
 Twin, The (barge).
 Twins, The (ga. s.).
 Tyler, O. S. (sch.).
 Tyler, Lucy M. (slp.).
 Tyler, Mary E. (slp.).
 Tyler, Mattie L. (ga. s.).
 Tyler, Myrtle E. (ga. s.).
 Tyler, H. Hansel (sch.).
 Tyson, Jesse (st. s.).
 Uhrig, Alex. B. (st. s.).
 Uhrig, Edward A. (st. s.).
 Ulitz, Cape (ga. s.).
 Underhill, A. M. (cnl. b.).
 Underhill, J. J. (ga. s.).
 Underhill, Gerard (ga. s.).
 Underhill, Mary (slp.).
 Underwood, F. D. (st. s.).
 Underwood, G. F. (cnl. b.).
 Underwood, Frederick D. (st. s.).
 Undine, The (ga. s.).
 Upham, Fred W. (st. s.).
 Upham, Helen H. (st. s.).
 Upshur, Wm. M. (ga. s.).
 Upson, J. E. (st. s.).
 Upson, Andrew S. (st. s.).
 Utz, Robert M. (ga. s.).
 Vagabond, Beloved (ga. s.).
 Vall, Ethel (sch.).
 Vall, John H. (ga. s.).
 Valley, Chester (st. s.).
 Valley, Napa (st. s.).
 Van Aist, James (st. s.).
 Van Buren, President (st. s.).
 Van Damme, Charles (st. p.).
 Van Dusen, Olive B. (ga. s.).
 Van Dyke, J. W. (ga. s.).
 Van Eils, H. (st. s.).
 Van Kill, Kill (st. s.).
 Van Name, Lydia (ga. s.).
 Van Pelt, Ellakim (ga. s.).
 Van Pelt, John W. (ol. s.).
 Van Tuyle, Jr., Geo. C. (st. s.).
 Van Wickle, Robert E. (barge).
 Van Wyon, J. (ga. s.).
 Vance, Oceania (sch.).
 Vance, Wm. G. (sch.).
 Vanderbilt, Cornelius (brg.).
 Vanderburg, G. (ga. s.).
 Vandiver, Murray (ga. s.).
 Vane, J. W. (ga. s.).
 Vannaman, Jr., Edward C. (ga. s.).
 Vansolver, Annie L. (st. s.).
 Varo, William S. (ol. s.).
 Vaughn, S. E. (st. s.).
 Vaughn, William (ol. s.).
 Vaux, Richard (sch.).
 Veale, William (ga. s.).
 Veit, R. C. (st. s.).
 Velaluku, Kap (ga. s.).
 Vellich, James (ga. s.).
 Velma, Ada (ga. s.).
 Venable, Manie T. (ga. s.).
 Verde, Oonte (ol. s.).
 Vern, Lady (ga. s.).
 Vernon, Belle (st. w.).
 Vernon, Mount (st. s.).
 Vessels, O. H. (ga. s.).
 Vetra, G. G. (slp.).
 Vetra, J. B. (slp.).
 Vetra, Richard J. (ga. s.).
 Vlago, Buca (ga. s.).
 Vintor, Rlla A. (ga. s.).
 Vickers, Mary (sch.).
 Victory, Mercer (st. s.).
 View, Bay (st. s.).
 View, Ocean (st. s.).
 Vikingsen, G. (ga. s.).
 Vilas, William F. (sch.).
 Villard, Henry (sc. b.).
 Virginia, C. (sch.).
 Virginia, Alice (ga. s.).
 Virginia, Edna (ga. s.).
 Virginia, Louise (ga. s.).
 Virginia, Myrtle (ga. s.).
 Virginia, Myrtle (slp.).
 Virginia, Olive (ga. s.).
 Virginia, Princess (ga. s.).
 Virginia, Rhoda (ga. s.).
 Virginia, State of (st. s.).
 Vivian, Alice (drg.).
 Volght, Katie (st. s.).
 Von Nyvenheim, A. (ga. s.).
 Voyager, Steel (st. s.).
 Vreeland, A. E. (ga. s.).
 Wager, Tena (st. s.).
 Wagner, Martin (sch.).
 Wagon, Water (ga. y.).
 Wahi, O. F. (ga. s.).
 Wakeham, R. H. (barge).
 Waldie, Elizabeth M. (brg.).
 Waldie, John L. (brg.).
 Wales, Jr., W. H. (sc. b.).
 Wales, Prince of (ga. s.).
 Walker, A. L. (st. s.).
 Walker, F. B. (g. s.).
 Walker, J. E. (sch.).
 Walker, J. H. (ga. s.).
 Walker, J. W. (slp.).
 Walker, T. C. (st. w.).
 Walker, Elsha (st. s.).
 Walker, Harold (st. s.).
 Walker, Alice E. (ga. s.).
 Walker, Clara E. (ga. s.).
 Walker, George H. (st. w.).
 Walker, Harry W. (barge).
 Walker, Mary J. (st. s.).
 Wall, Golden (st. s.).
 Wallace, Chas. S. (ga. s.).
 Wallace, III, Chas. S. (ga. s.).
 Wallace, Eudora T. (ga. s.).
 Wallace, Grace M. (ga. s.).
 Wallace, H. J. (st. w.).
 Wallace, James C. (st. s.).
 Walling, Elmer D. (cnl. b.).
 Walrod, Estella (cnl.).
 Walsh, W. B. (cnl. b.).
 Walsh, James P. (st. s.).
 Walsh, Julius S. (st. p.).
 Walter, Raymond G. (barge).
 Walters, Thomas (st. s.).
 Walton, Ike (scow).
 Walton, Izaak (ga. s.).
 Walton, Mary J. (ga. s.).
 Wanamaker, Rodman (st. s.).
 Wandell, M. D. (barge).
 Wands, Gertrude (slp.).
 Ward, D. J. (sch.).
 Ward, W. P. (sch.).
 Ward, Florence (ga. s.).
 Ward, Hurvey (barge).
 Ward, Lida (ga. s.).
 Ward, Mary (ga. s.).
 Ward, Andrew J. (st. s.).
 Ward, James P. (cnl. b.).
 Ward, Thomas J. (st. s.).
 Warden, Wm. G. (st. s.).
 Wurfleld, M. L. (sch.).
 Warfield, President (st. s.).
 Waring, O. T. (st. s.).
 Warner, Joseph (ga. s.).
 Warner, Eleanor A. (ga. s.).
 Warner, Rawleigh (st. s.).
 Warner, William H. (st. s.).
 Warner, Wm. L. (ga. s.).
 Warren, J. (ga. s.).
 Warren, A. F. (ga. s.).
 Warren, Florence (ga. s.).
 Warren, Henry (ga. s.).
 Warren, Mary K. (ga. s.).
 Warriner, S. D. (barge).
 Washburn, U. F. (st. s.).
 Washburn, Geo. W. (st. s.).
 Washington, Gen'l (st. s.).
 Washington, George (st. s.).
 Washington, George (st. s.).
 Washington, George (ga. s.).
 Washington, George (cnl. b.).
 Water, Laughing (ga. s.).
 Waterbury, David (barge).
 Waterhill, H. (ga. s.).
 Waters, Blue (sc. y.).
 Watson, C. B. (st. s.).
 Watson, Admiral (st. s.).
 Watson, Charlie (ga. s.).
 Watson, Angle B. (ga. s.).
 Watson, Susan L. (sch.).
 Watt, James (st. s.).
 Watterson, Henry (st. p.).
 Watts, G. W. (ga. s.).
 Watts, Albert E. (st. s.).
 Watts, Edna (sch.).
 Watts, Raymond F. (ga. s.).
 Wau, Chang III (ga. y.).
 Waverly, K. (ga. s.).
 Wawatam, Chief (st. s.).
 Way, S. B. (st. s.).
 Way, Harmony (brg.).
 Wayman, M. D. (st. w.).
 Wayne, Detroit (st. s.).
 Weaver, John (st. s.).
 Webb, W. M. (ga. s.).
 Webb, John O. (ga. s.).
 Webb, William H. (st. s.).
 Webber, O. O. (st. w.).
 Weber, Adam (ga. s.).
 Weber, Capt. (st. w.).
 Weber, Emil A. (ol. s.).
 Webster, Daniel (st. s.).
 Webster, James A. (sch.).
 Webster, Lionel R. (st. p.).
 Webster, Lydia M. (sch.).
 Webster, Ralph T. (slp.).
 Webster, Robert L. (slp.).
 Webster, Silas P. (ol. s.).
 Webmore, Catherine M. (ga. s.).
 Wee, Blde a (ga. y.).
 Weed, George E. (st. s.).
 Weeks, John W. (st. w.).
 Weems, Frances (st. s.).
 Weems, Dora (st. s.).
 Weems, Georgeanna (st. s.).
 Weems, Isabel (st. s.).
 Weems, Marjory (st. s.).
 Weems, Nancy (st. s.).
 Weevil, Boll (ga. w.).
 Weidner, Michael (brg.).
 Weightman, Gertrude (barge).
 Weightman, George E. (cnl. b.).
 Weightman, Robert B. (cnl. b.).
 Weir, Winant W. (ga. s.).
 Welder, Electric (barge).
 Well, T. E. (ga. s.).
 Weller, D. R. (st. w.).
 Weller, Sam (ga. s.).
 Weller, Fred W. (st. s.).
 Welles, Carrie B. (ga. s.).
 Welles, Thomas (ga. s.).
 Wells, A. G. (st. s.).
 Wells, Donald (st. s.).
 Wells, Erastus (st. p.).
 Wells, John W. (sch.).
 Wells, Jos. H. (ol. s.).
 Wen, Dwyn (ga. y.).
 Wentworth, G. K. (st. w.).
 Wentworth, Alice S. (sch.).
 Werner, Hellen (st. s.).
 Werner, Henry P. (st. s.).
 Werner, John D. (st. w.).
 Werner, Miriam (ga. w.).
 Werthelm, Sanders A. (barge).
 Wescoat, M. B. (ol. s.).
 Wesley, William (slp.).
 West, B. (barge).
 West, B. E. (st. s.).
 West, Carroll K. (st. s.).
 West, Charles C. (st. s.).
 West, Gloria (ga. s.).
 West, Golden (st. s.).
 West, Carroll K. (barge).
 Westerbeko, Edward (ga. s.).
 Weston, A. (barge).
 Weston, Frank (ga. s.).
 Whack, Paddy (scow).
 Wharton, Joseph (st. s.).
 Wheatley, Georgia E. (ga. s.).
 Wheeler, Charles L., Jr. (st. s.).
 Wheeler, F. M. (st. s.).
 Wheeler, H. J. (st. s.).
 Wheeler, M. D. (st. s.).
 Wheeler, Dunham (sch.).
 Wheeler, Joe (ga. s.).
 Wheeler, Major (st. s.).
 Wheeler, Harry R. (st. s.).
 Wheeler, Thomas H. (st. s.).
 Whelan, Geo. J. (st. s.).
 Whigham, William (st. w.).
 Whitaker, A. E. (ga. s.).
 White, B. M. (ga. s.).
 White, D. W. (slp.).
 White, G. S. (ga. s.).
 White, I. C. (st. s.).
 White, J. F. (ga. s.).
 White, W. F. (st. s.).
 White, Alma (ga. s.).
 White, Bob (st. w.).
 White, Charlie (ga. s.).
 White, Doris (ol. s.).
 White, Eleanor (ol. s.).
 White, Glen (st. s.).
 White, Lillian (ga. s.).
 White, Lottie (ga. s.).
 White, Nellie (slp.).
 White, Peter (st. s.).
 White, Therese (ga. s.).
 White, Lawson W. (ga. w.).
 White, Lottie E. (ga. s.).
 White, Mary A. (slp.).
 White, Nannie P. (ga. s.).
 White, Furnell T. (sch.).
 White, Roy B. (st. s.).
 White, Wm. S. (slp.).
 Whitofield, Mary and Pearl (sch.).
 Whiteman, W. H. (st. w.).
 Whiteman, Edwin W. (st. s.).
 Whiteman, Stark D. (ol. s.).
 Whiting, Gladys (ga. s.).
 Whiting, Carrie L. (ga. s.).
 Whiting, James A. (sch.).
 Whitlock, Charles M. (st. s.).
 Whitney, J. J. (barge).
 Whitney, Emily F. (bk.).
 Whitney, Gorham H. (ol. s.).
 Whitney, William A. (st. s.).
 Whiton, Henry D. (st. s.).
 Whiton, Herman F. (st. s.).

- Whittelsey, K. (ol. s.).
 Whittier, Helen (st. s.).
 Whittier, Mericos H. (st. s.).
 Wickett, F. H. (st. s.).
 Wicks, Jennie (ga. s.).
 Wickwire, Jr., Theodore H. (st. s.).
 Widener, Peter A. B. (st. s.).
 Widow, Merry (ga. y.).
 Wilcox, Leander (st. s.).
 Wilcox, Major (ga. s.).
 Wilcox, Annie L. (st. s.).
 Wilcox, Elias E. (st. s.).
 Wilcox, Rowland H. (st. s.).
 Wilcox, Mlnot I. (st. s.).
 Wild, H. O. (st. s.).
 Wilde, Laura M. (ga. s.).
 Wilder, S. G. (so. b.).
 Wilder, Helen (ol. s.).
 Wilder, Margaret A. (ga. s.).
 Wilder, No. 2, Jim (ga. s.).
 Wilds, George (ga. s.).
 Wilds, Ollie K. (ol. s.).
 Wiley, Admiral (st. s.).
 Wiley, John (barge).
 Wilkin, Jr., W. P. (ga. s.).
 Wilkins, E. F. (brg.).
 Wilkinson, Horace S. (st. s.).
 Wilkinson, Irene S. (sch.).
 Wilkisson, Frank W. (ol. s.).
 Will Henry F. (st. s.).
 Willard, F. S. (st. s.).
 Willard, Daniel (st. s.).
 Willard, Jess (st. w.).
 Willard, Jess (barge).
 Willard, Nancy (barge).
 Willard, Albert D. (ga. s.).
 Willard, Louise M. (sch.).
 Willard, Le Baron S. (barge).
 Willots, Thomas W. (scw.).
 Willett, Thomas (st. s.).
 Willey, C. W. (sch.).
 William, Captain (ga. s.).
 Williams, A. E. (ol. s.).
 Williams, G. W. (st. w.).
 Williams, H. D. (st. w.).
 Williams, J. L. (st. s.).
 Williams, L. E. (sch.).
 Williams, T. J. (st. s.).
 Williams, W. H. (st. s.).
 Williams, Bernardine (ga. s.).
 Williams, Dick (st. s.).
 Williams, Charles E. (st. s.).
 Williams, Edgar D. (ol. s.).
 Williams, Henry P. (ga. s.).
 Williams, Homer D. (st. s.).
 Williams, John H. (st. s.).
 Williams, John R. (st. s.).
 Williams, Laura H. (st. s.).
 Williams, Mary H. (st. s.).
 Williams, Wm. G. (st. s.).
 Williams, Mercedes (ol. s.).
 Williams, Olive M. (ol. s.).
 Willing, Flora M. (ga. s.).
 Willing, Hilda M. (slp.).
 Willis, B. C. (ol. s.).
 Willis, B. G. & G. E. (ga. s.).
 Willis, Albert H. (sch.).
 Willis, Samuel J. (barge).
 Wills, Emma V. (sch.).
 Wilmor, George (ga. s.).
 Wilmington, Clty of (st. s.).
 Willmot, W. G. (st. s.).
 Willmot, Robert W. (st. s.).
 Wilson, E. S. (sch.).
 Wilson, G. N. (st. s.).
 Wilson, J. W. (ga. s.).
 Wilson, L. H. (ga. s.).
 Wilson, S. J. D. (sch.).
 Wilson, Clinton (cnl. b.).
 Wilson, Elizabeth (ga. s.).
 Wilson, Ella (slp.).
 Wilson, Henry (sch.).
 Wilson, Jennie (st. s.).
 Wilson, Mathew (st. s.).
 Wilson, President (st. s.).
 Wilson, Sarah (sch.).
 Wilson, Anna C. (st. s.).
 Wilson, Charles R. (sch.).
 Wilson, Charles R. (st. w.).
 Wilson, Etta M. (ga. s.).
 Wilson, Grace S. (barge).
 Wilson, John T. (st. w.).
 Wilson, Thos. E. (ga. s.).
 Wilson, Capt. Thomas (st. s.).
 Wimsott, Josephine (sch.).
 Windsor, Helen (ga. s.).
 Windsor, New (st. s.).
 Windsor, Walter A. (st. w.).
 Windsor, Winnie H. (sch.).
 Wing, Red (ga. y.).
 Wingate, Russell A. (ga. s.).
 Wingate, Sarah W. (sch.).
 Wings, White (ga. s.).
 Winifred, Nancy (ga. s.).
 Winslow, Louis M. (st. s.).
 Winter, Herman (st. s.).
 Wintermote, Dorothy (st. s.).
 Winthrop, Gov. (st. p.).
 Wise, John (st. s.).
 Witch, Water (ga. y.).
 Witherbee, Walter C. (st. s.).
 Wohlt, August (st. w.).
 Wolf, Lone (ga. s.).
 Wolf, Oregon (ga. s.).
 Wolf, Sea (ga. y.).
 Wolf, The (ga. w.).
 Wolf, William H. (st. s.).
 Wolvin, Augustus B. (st. s.).
 Wood, T. J. (st. w.).
 Wood, W. F. (ol. s.).
 Wood, Heder (st. w.).
 Wood, Castle (st. s.).
 Wood, Fern (sch.).
 Wood, General (st. w.).
 Wood, General (barge).
 Wood, George E. (st. s.).
 Wood, Howard (so. b.).
 Wood, Joseph (st. s.).
 Wood, Martha (barge).
 Wood, J. Chester (sch.).
 Wood, Mary Ellen (barge).
 Wood, No. 7, L. S. (scow).
 Woodall, Kitty (ga. s.).
 Woodington, William (ga. s.).
 Woodruff, Graham C. (st. s.).
 Woods, Clarko (st. w.).
 Woods, Esther (ga. w.).
 Woods, Eugonia (st. w.).
 Woods, Frank (st. s.).
 Woods, Frank (st. w.).
 Woods, Frank E. (st. w.).
 Woods, George (st. w.).
 Woods, John (ga. w.).
 Woods, Mark (st. s.).
 Woods, Mary (st. w.).
 Woods, Rachel (st. s.).
 Wooster, Myra J. (ga. s.).
 Worker, Steel (st. s.).
 Worrell, Lewis C. (sch.).
 Worth, Katie (ga. s.).
 Worth, John M. (st. s.).
 Worthington, John (st. s.).
 Wray, Albert A. (barge).
 Wron, Sally (sch.).
 Wright, C. E. (ga. s.).
 Wright, J. B. (ga. s.).
 Wright, M. B. (ga. s.).
 Wright, N. E. (ga. s.).
 Wright, Betty (ga. w.).
 Wright, Betty (ol. s.).
 Wright, Charles (ga. s.).
 Wright, Ernest E. (barge).
 Wright, Harry (ga. s.).
 Wright, James O. (sch.).
 Wyandotte, Lella (slp.).
 Wylie, Herbert G. (st. s.).
 Wylie, Alexander (st. s.).
 Wyly, John No. 2 (barge).
 Yarmouth, Great (ga. s.).
 Yates, L. E. (ga. s.).
 Yates, Anne E. (sch.).
 Yates, Harry (st. s.).
 Yeakel, Milton F. (slp.).
 Yeiser, Henry O., Jr. (st. w.).
 Yerkes, Jr., William H. (st. s.).
 York, Nellie G. (ga. s.).
 York, New (st. s.).
 York, New (st. p.).
 York, Pones of (ga. s.).
 Yorke, Jr., Thomas J. (st. s.).
 Young, R. H. (scow).
 Young, Anna E. (st. s.).
 Young, Colonel E. M. (st. s.).
 Young, Edward A. (ga. s.).
 Young, Helen (ga. s.).
 Young, Iavelle (st. w.).
 Young, Robert (st. w.).
 Young, Coe F. (st. s.).
 Younglove, F. L. (cnl. b.).
 Zealand, Star of (shp.).
 Zegel, John T. (ga. s.).
 Zeligor, Jean R. (ga. s.).
 Zelda, Princess (barge).
 Zleing, August (st. s.).
 Zirekel, G. A. (ga. s.).

NAMES, ALPHABETICALLY ARRANGED, AND POST-OFFICE ADDRESSES OF MANAGING OWNERS OF TWO OR MORE MERCHANT STEAM, MOTOR, OR SAILING VESSELS OF 100 GROSS TONS AND OVER WITH, RIGS AND GROSS TONNAGES OF THE VESSELS

<p>Adams, John R., Fifth Street and Austin Avenue, Port Arthur, Tex.:</p> <p>St. s. Nat Strong..... 170</p> <p>St. s. Tangler..... 146</p> <p>Admiral Oriental Line (Wash.), 1519 Railroad Avenue South, Seattle, Wash.:</p> <p>St. s. President Grant..... 14, 119</p> <p>St. s. President Jackson..... 14, 123</p> <p>St. s. President Jefferson..... 14, 174</p> <p>St. s. President McKinley..... 14, 127</p> <p>St. s. President Madison..... 14, 187</p> <p>Alken Towboat & Barge Co. (Fla.), 812 South Palafox Street, Pensacola, Fla.:</p> <p>Sc. b. Geo. T. Lock..... 801</p> <p>Ga. s. Peter..... 453</p> <p>St. s. Richmond..... 401</p> <p>Alaska Packers Association (Calif.), 111 California Street, San Francisco, Calif.:</p> <p>Ga. s. Allak..... 116</p> <p>St. s. Aretto..... 4, 297</p> <p>St. s. Berling..... 7, 693</p> <p>St. s. Chilkat..... 172</p> <p>St. s. Chirikof..... 6, 556</p> <p>St. s. Delarof..... 6, 049</p> <p>St. s. Kadlak..... 114</p> <p>St. s. Kanak..... 231</p> <p>St. s. Kvichak..... 1, 003</p> <p>Shp. Star of Alaska..... 1, 802</p> <p>Bk. Star of England..... 2, 123</p> <p>Bk. Star of Finland..... 1, 699</p> <p>Shp. Star of Franco..... 1, 766</p> <p>Bk. Star of Holland..... 2, 301</p> <p>Shp. Star of Lapland..... 3, 381</p> <p>Shp. Star of Scotland..... 2, 698</p> <p>Shp. Star of Sotland..... 3, 345</p> <p>Shp. Star of Zealand..... 3, 292</p> <p>Alaska Rivers Navigation Co. (Alaska), McGrath, Alaska:</p> <p>St. w. Quickstop..... 343</p> <p>St. w. Tana..... 234</p> <p>Alaska Steamship Co. (Nev.), 120 Broadway, New York, N. Y.:</p> <p>St. s. Alameda..... 3, 158</p> <p>St. s. Alaska..... 4, 658</p> <p>St. s. Cordova..... 2, 069</p> <p>St. s. Denali..... 3, 333</p> <p>St. s. Depere..... 3, 475</p> <p>St. s. Derblay..... 3, 475</p> <p>St. s. Lakina..... 2, 059</p> <p>St. s. Latouche..... 2, 332</p> <p>St. s. Nizina..... 2, 373</p> <p>St. s. Northwestern..... 3, 094</p> <p>St. s. Oduna..... 3, 474</p> <p>St. s. Redondo..... 1, 224</p> <p>St. s. Tanana..... 3, 474</p> <p>St. s. Victoria..... 3, 868</p> <p>St. s. Yukon..... 5, 863</p> <p>Algiers Public Service Co. (La.), Canal Street, Ferry House, New Orleans, La.:</p> <p>St. c. A. M. Halliday..... 207</p> <p>St. s. Algiers..... 501</p> <p>St. p. New Orleans..... 501</p> <p>St. p. Thomas Pickles..... 237</p> <p>Alexander Allen, estate of, 501 Pico Street, Long Beach, Calif.:</p> <p>Ol. s. A. B. Carpenter..... 174</p> <p>Ol. s. Zapora..... 428</p> <p>Ambrose Lighterage & Transportation Co. (N. J.), 17 State Street, New York, N. Y.:</p> <p>St. s. Ambrose No. 4..... 108</p>	<p>American Lighterage & Transportation Co. (N. J.), 17 State Street, New York, N. Y.—Con.</p> <p>St. s. Ambrose No. 6..... 107</p> <p>St. s. Ambrose No. 8..... 173</p> <p>American Barge Line Co. (Del.), 122 South Fifth Street, Louisville, Ky.:</p> <p>St. w. Dorothy Barrett..... 160</p> <p>Ol. w. Duncan Bruce..... 357</p> <p>Ol. s. Geo. T. Price..... 236</p> <p>St. w. Inland..... 257</p> <p>St. s. Plymouth..... 149</p> <p>Ol. s. W. A. Shepard..... 267</p> <p>St. w. W. L. Berry..... 113</p> <p>American & Cuban Steamship Lines (N. Y.), 39 Cortlandt Street, New York, N. Y.:</p> <p>St. s. Santa Eulalia..... 2, 647</p> <p>St. s. Santa Isabel..... 2, 647</p> <p>St. s. Santa Veronice..... 2, 647</p> <p>American Dredging Co. (Pa.), 308 Chestnut Street, Philadelphia, Pa.:</p> <p>Ga. s. American..... 103</p> <p>Ga. s. Arthur N. Herron..... 175</p> <p>St. s. James N. Knipe..... 114</p> <p>St. s. L. Y. Schermerhorn..... 181</p> <p>St. s. Majestic..... 113</p> <p>St. s. Pilot..... 120</p> <p>St. s. Pocomoke..... 293</p> <p>American Hawaiian Steamship Co. (N. J.), 8 Bridge Street, New York, N. Y.:</p> <p>St. s. Alaskan..... 6, 800</p> <p>St. s. American..... 6, 243</p> <p>Ga. s. Californian..... 7, 899</p> <p>St. s. Columbian..... 6, 262</p> <p>St. s. Dakotan..... 6, 537</p> <p>St. s. Hawaiian..... 6, 264</p> <p>St. s. Iowan..... 6, 529</p> <p>St. s. Kansan..... 6, 339</p> <p>St. s. Kentuckian..... 6, 479</p> <p>St. s. Mexican..... 8, 601</p> <p>St. s. Minnesotan..... 6, 617</p> <p>Ga. s. Missourian..... 7, 899</p> <p>St. s. Montanan..... 6, 275</p> <p>St. s. Nebraskan..... 6, 682</p> <p>St. s. Nevadan..... 4, 734</p> <p>St. s. Ohloan..... 6, 525</p> <p>St. s. Oregonian..... 6, 275</p> <p>St. s. Panaman..... 6, 535</p> <p>St. s. Pennsylvanian..... 6, 579</p> <p>St. s. Texan..... 8, 594</p> <p>St. s. Virginian..... 8, 015</p> <p>American Line S. S. Corporation (Del.), 1 Broadway, New York, N. Y.:</p> <p>El. s. Californian..... 20, 325</p> <p>El. s. Pennsylvanian..... 20, 526</p> <p>El. s. Virginia..... 20, 773</p> <p>American Pacific Whaling Co. (S. Dak.), L. C. Smith Building, Seattle, Wash.:</p> <p>St. s. Aberdeen..... 116</p> <p>St. s. Kodiak..... 148</p> <p>St. s. Moran..... 120</p> <p>St. s. Paterson..... 119</p> <p>St. s. Tanginak..... 151</p> <p>St. s. Unimak..... 148</p> <p>St. s. Westport..... 116</p> <p>American Scantic Line (Del.), 5 Broadway, New York, N. Y.:</p> <p>St. s. Argosy..... 4, 995</p> <p>St. s. Bird City..... 4, 983</p> <p>St. s. Carplaka..... 5, 104</p>	<p>American Scantic Line (Del.), 5 Broadway, New York, N. Y.—Continued.</p> <p>St. s. Chickasaw..... 4, 948</p> <p>St. s. City of Fairbury..... 5, 053</p> <p>St. s. Cliffwood..... 5, 104</p> <p>St. s. Minnequin..... 5, 168</p> <p>St. s. Sagaporack..... 5, 113</p> <p>St. s. Sagunche..... 5, 021</p> <p>St. s. Schoenectady..... 5, 114</p> <p>American South African Line (N. Y.), 25 Broadway, New York, N. Y.:</p> <p>St. s. Chincha..... 6, 348</p> <p>Ol. s. City of New York..... 8, 272</p> <p>St. s. Eastern Glade..... 5, 653</p> <p>St. s. Eastern Glen..... 5, 570</p> <p>St. s. West Cawthon..... 5, 534</p> <p>St. s. West Isleta..... 5, 680</p> <p>American Steamship Co. (N. Y.), Marine Trust Building, Buffalo, N. Y.:</p> <p>St. s. Adam E. Cornelius..... 4, 900</p> <p>St. s. Clifford F. Moll..... 5, 141</p> <p>Ol. s. Frank H. Goodyear..... 8, 243</p> <p>St. s. G. N. Wilson..... 6, 035</p> <p>St. s. George F. Rand..... 6, 533</p> <p>St. s. Harry Yates..... 6, 077</p> <p>St. s. J. F. Schoellkopf, Jr..... 7, 064</p> <p>St. s. John J. Boland..... 6, 035</p> <p>St. s. Louis R. Davidson..... 6, 356</p> <p>St. s. Stephen M. Clement..... 5, 821</p> <p>St. s. Theodore H. Wickwire, Jr..... 6, 077</p> <p>St. s. William T. Roberts..... 6, 359</p> <p>American S. S. Corporation (Del.), 15 Moore Street, New York, N. Y.:</p> <p>St. s. James Otis..... 8, 292</p> <p>St. s. John Jay..... 8, 292</p> <p>American Sugar Transit Corporation (Del.), 117 Wall Street, New York, N. Y.:</p> <p>St. s. Defacto..... 4, 800</p> <p>St. s. Delecto..... 4, 078</p> <p>St. s. Dixiano..... 4, 323</p> <p>St. s. Domino..... 3, 170</p> <p>American Trust Co. (Calif.), 464 California Street, San Francisco, Calif.:</p> <p>St. s. Agwiworld..... 6, 771</p> <p>St. s. Huguenot..... 6, 964</p> <p>El. s. Peralta..... 2, 075</p> <p>El. s. Yerba Buena..... 2, 075</p> <p>American Tug Boat Co. (Wash.), City Dock, Everett, Wash.:</p> <p>St. w. Black Prince..... 159</p> <p>St. w. Forrester..... 159</p> <p>St. w. Harbor Belle..... 140</p> <p>St. s. Olympic..... 102</p> <p>St. p. Swinomish..... 166</p> <p>St. p. T. C. Reed..... 277</p> <p>St. s. Tillicum..... 116</p> <p>American West African Line (N. Y.), 17 Battery Place, New York, N. Y.:</p> <p>St. s. Cathlamet..... 5, 869</p> <p>St. s. Padmsay..... 4, 838</p> <p>St. s. Otho..... 4, 830</p> <p>St. s. West Campgaw..... 5, 565</p> <p>St. s. West Chotac..... 5, 627</p> <p>St. s. West Kebar..... 5, 620</p> <p>St. s. West Kedron..... 5, 620</p> <p>St. s. West Irmo..... 5, 900</p> <p>St. s. West Humhaw..... 5, 527</p> <p>St. s. Zarembo..... 4, 957</p>
-------------------------------------------------------------------------------------------------------------------------------------------------------------------------------------------------------------------------------------------------------------------------------------------------------------------------------------------------------------------------------------------------------------------------------------------------------------------------------------------------------------------------------------------------------------------------------------------------------------------------------------------------------------------------------------------------------------------------------------------------------------------------------------------------------------------------------------------------------------------------------------------------------------------------------------------------------------------------------------------------------------------------------------------------------------------------------------------------------------------------------------------------------------------------------------------------------------------------------------------------------------------------------------------------------------------------------------------------------------------------------------------------------------------------------------------------------------------------------------------------------------------------------------------------------------------------------------------------------------------------------------------------------------------------------------------------------------------------------------------------------------------------------------------------------------------------------------------------------------------------------------------------------------------------------------------------------------------------------------------------------------------------------------------------------------------------------------------------------------------------------------------------------------------------------------------------------------------------------------------------------------------------------------------------------------------------------------------------------------------------------------------------------------------------------------------------------------------------------------------------------------------------------------------------------------------------------------------------------------------------------------------------------------------------------------------------------------------------------------	----------------------------------------------------------------------------------------------------------------------------------------------------------------------------------------------------------------------------------------------------------------------------------------------------------------------------------------------------------------------------------------------------------------------------------------------------------------------------------------------------------------------------------------------------------------------------------------------------------------------------------------------------------------------------------------------------------------------------------------------------------------------------------------------------------------------------------------------------------------------------------------------------------------------------------------------------------------------------------------------------------------------------------------------------------------------------------------------------------------------------------------------------------------------------------------------------------------------------------------------------------------------------------------------------------------------------------------------------------------------------------------------------------------------------------------------------------------------------------------------------------------------------------------------------------------------------------------------------------------------------------------------------------------------------------------------------------------------------------------------------------------------------------------------------------------------------------------------------------------------------------------------------------------------------------------------------------------------------------------------------------------------------------------------------------------------------------------------------------------------------------------------------------------------------------------------------------------------------------------------------------------------------------------------------------------------------------------------------------------------------------------------------------------------------------------------------------------------------------------------------------------------------------------------------------------------------------------------------------------------------------------------------------------------------	------------------------------------------------------------------------------------------------------------------------------------------------------------------------------------------------------------------------------------------------------------------------------------------------------------------------------------------------------------------------------------------------------------------------------------------------------------------------------------------------------------------------------------------------------------------------------------------------------------------------------------------------------------------------------------------------------------------------------------------------------------------------------------------------------------------------------------------------------------------------------------------------------------------------------------------------------------------------------------------------------------------------------------------------------------------------------------------------------------------------------------------------------------------------------------------------------------------------------------------------------------------------------------------------------------------------------------------------------------------------------------------------------------------------------------------------------------------------------------------------------------------------------------------------------------------------------------------------------------------------------------------------------------------------------------------------------------------------------------------------------------------------------------------------------------------------------------------------------------------------------------------------------------------------------------------------------------------------------------------------------------------------------------------------------------------------------------------------------------------------------------------------------------------------------------------------------------------------------------------------------------------------------------------------------------------------------------------------------------------------------------------------------------------------------------------------------------------------------------------------------------------------------------------------------------------------------------------------------------------------------------------------------------------------------------------------------------------------------------------

American Yukon Navigation Co. (W. Va.), Alaska Building, Seattle Wash.		Atlantic & Caribbean Steam Navigation Co. (Del.), Du Pont Building, Wilmington, Del.:—Continued.		Baltimore & Ohio Railroad Co. (Md.), Baltimore and Charles Streets, Baltimore, Md.:—Continued.	
St. w. Delta.....	293	St. s. Falcon.....	2,966	St. s. Baltimore.....	177
St. w. Julia B.....	835	St. s. Lara.....	2,967	St. s. De Voe and Harold.....	287
St. w. Klondyko.....	406	St. s. Tachira.....	2,325	St. s. Frederick D. Underwood.....	214
St. w. Lavelle Young.....	506	St. s. Trujillo.....	2,114	St. s. Geo. F. Randolph.....	211
St. w. Susie.....	1,130	Atlantic Gypsum Products Co. (N. H.), 40 Rector Street, New York, N. Y.:		St. s. George L. Potter.....	220
Anglo California Trust Co., 532 Market Street, San Francisco, Calif.:		St. s. Robert L. Stevens.....	165	St. s. George M. Shriver.....	260
St. s. Admiral Halstead.....	3,285	St. s. Terminal.....	129	St. s. Hackensack.....	124
St. s. Suricheo.....	3,253	Atlantic Lighterage Corporation (N. Y.), 17 Battery Place, New York, N. Y.:		St. s. Hugh L. Bond, Jr.....	212
Ann Arbor Boat Co. (Mich.), Frankfort, Mich.:		St. s. American Eagle.....	100	St. s. John K. Cowen.....	160
St. s. Ann Arbor No. 6.....	2,716	St. s. Kangaroo.....	181	St. s. Narragansett.....	125
St. s. Ann Arbor No. 7.....	2,934	St. s. Kookaburra.....	180	St. s. Oscar G. Murray.....	165
Ann Arbor Railroad Co. (Mich.), Frankfort, Mich.:		St. s. Lillian.....	174	St. s. Potomac.....	165
St. s. Ann Arbor No. 3.....	2,047	St. s. Victor T. Kelly.....	113	St. s. Shenandoah.....	183
St. s. Ann Arbor No. 4.....	1,778	Atlantic Refining Co. (Pa.), 200 South Broad Street, Philadelphia, Pa.:		St. s. Transfer.....	101
Apex Navigation Corporation (N. Y.), 67 Wall Street, New York, N. Y.:		St. s. Albert Hill.....	7,115	St. s. William J. Dickey.....	284
Sch. Sir Thomas J. Lipton.....	1,358	St. s. Atlantic.....	120	Baltimore & Philadelphia Steamboat Co. (Md.), Pier 1, Light Street, Philadelphia, Pa.:	
Sch. William Taylor.....	1,358	St. s. Beasemer.....	4,762	St. s. Anthony Groves, Jr.....	605
Arbuckle, Christina, Old Slip and Water Street, New York, N. Y.:		St. s. Bohemian Club.....	0,882	St. s. Betterton.....	355
St. s. John Wise.....	251	El. s. Brilliant.....	828	St. s. Ericsson.....	585
St. s. Santos.....	216	St. s. Francis E. Powell.....	7,090	St. s. John Cadwalader.....	1,478
Artie Transport Co. (N. J.), Nome, Alaska:		St. s. H. C. Folger.....	7,086	St. s. Lord Baltimore.....	445
St. s. Arthur J. Baldwin.....	2,361	St. s. Iahira.....	0,855	Baltimore & Virginia Steamboat Co. (Md.), Pier 3, Light Street, Baltimore, Md.:	
Ol. s. Sierra.....	1,121	St. s. Herbert L. Pratt.....	7,118	St. s. Anne Arundel.....	795
Argonaut Steamship Co. (N. Y.), 26 Beaver Street, New York, N. Y.:		St. s. J. C. Donnell.....	9,783	St. s. Calvert.....	880
St. s. Atlantic.....	5,524	St. s. J. E. O'Neill.....	7,070	St. p. Dorchester.....	1,065
St. s. Pacific.....	0,034	Ga. s. J. W. Van Dyke.....	4,928	St. p. Eastern Shore.....	791
Arundel Corporation (Md.), Pier 2, East Pratt Street, Baltimore, Md.:		Ga. s. Motor Barge No. 30.....	320	St. w. Joppa.....	607
Ga. s. A. G. Laun.....	111	Ga. s. Motor Barge No. 31.....	320	St. s. Northumberland.....	998
St. s. Corozal.....	1,898	Ol. s. Point Breeze.....	4,756	St. s. Plankatank.....	899
St. s. Fearless.....	121	St. s. R. D. Leonard.....	1,778	St. s. Potomac.....	763
St. s. Frank A. Furst.....	181	St. s. Sharon.....	4,936	St. p. Talbot.....	1,090
Associated Oil Co. (Calif.), 79 New Montgomery Street, San Francisco, Calif.:		St. s. Tustem.....	0,882	St. s. Tred Avon.....	676
St. s. Arabs.....	155	Ga. s. Van Dyke 1.....	137	St. p. Virginia.....	868
Ol. s. Associates.....	526	Ga. s. Van Dyke 2.....	137	Baltimore Insular Line (N. J.), Citizen's National Bank Building, Baltimore, Md.:	
St. s. Betterton.....	7,198	El. s. Van Dyke 3.....	137	St. s. Delfina.....	3,480
St. s. Coalings.....	875	El. s. Van Dyke 4.....	134	St. s. Delsie.....	3,478
Ga. s. Cocol.....	161	St. s. W. D. Anderson.....	5,168	St. s. Governor John Lind.....	3,431
St. s. Frank G. Drum.....	7,048	St. s. W. M. Burton.....	7,094	St. s. Major Wheeler.....	3,431
St. s. Frank H. Buck.....	0,076	St. s. W. M. Irish.....	7,123	Baltimore Steam Packet Co. (Md.), Light and Barre Streets, Baltimore, Md.:	
St. s. Kewanee.....	3,550	Atlantic Towing Co. (Del.), 223 East Bay Street, Savannah, Ga.:		St. s. President Warfield.....	1,814
St. s. McKittick.....	2,702	St. s. Cynthia No. 2.....	106	St. s. State of Maryland.....	1,783
St. s. Mericos H. Whittle.....	0,972	St. s. Wm. F. McCauloy.....	149	St. s. State of Virginia.....	1,783
St. s. Midway.....	978	Atlantic Transport Co. (W. Va.), Chamber of Commerce Building, Baltimore, Md.:		Baranof Mildcure Co. (Wash.), Grand Trunk Dock, Seattle, Wash.:	
Ga. s. Motormates.....	273	St. s. Minnehaha.....	17,281	Ga. s. B. M. Co. No. 1.....	296
Ga. s. Port Costa.....	351	St. s. Montana.....	7,771	Ga. s. B. M. Co. No. 2.....	296
St. s. Paul Shoup.....	0,816	St. s. Montauk.....	7,771	Barlum Steamship Co. (W. Va.), 2716 Grand River Avenue, Detroit, Mich.:	
St. s. Solana.....	0,702	Ayer & Lord Barge Co. (Ind.), Old National Bank Building, Evansville, Ind.:		St. s. John J. Barlum.....	6,419
St. s. Tulasas.....	7,120	St. p. A. I. Baker.....	140	St. s. Thomas Barlum.....	6,752
Association of Maryland Pilots, 707 Broadway, Baltimore, Md.:		St. p. W. L. Berry.....	113	Barrett, Edward E., 290 Riverside Drive, New York, N. Y.:	
St. s. Maryland.....	398	Baen, C. E., 1 Sansome Street, San Francisco, Calif.:		St. s. Edw. E. Barrett.....	139
Ol. s. Wm. D. Sanner.....	260	Bkn. George U. Hind.....	1,389	St. s. Geo. N. Barrett.....	179
Astell Coaling & Lighterage Co. (N. Y.), 90 West Street, New York, N. Y.:		St. s. Gleaner.....	123	St. s. R. J. Barrett.....	109
St. s. Frank Dean.....	253	St. s. Storm King.....	445	St. s. Richard J. Barrett.....	176
St. s. Manager.....	325	Baker-Whiteley Coal Co. (W. Va.), 508 Keyser Building, Baltimore, Md.:		Barrett, George N., 90 West Street, New York, N. Y.:	
Atchison, Topeka & Santa Fe Railway Co. (Kans.), 114 Sansome Street, San Francisco, Calif.:		St. s. America.....	181	St. s. Grace A. Barrett.....	176
St. s. A. G. Wells.....	418	St. s. Britannia.....	150	St. s. N. John Barrett.....	119
St. s. A. H. Payson.....	163	Baltimore & Carolina Steamship Co. (Md.), Pier 5, Pratt Street, Baltimore, Md.:		Barrett Line (Ohio), 405 St. Paul Building, Cincinnati, Ohio:	
St. s. E. P. Ripley.....	179	St. s. Betty Weems.....	2,339	St. w. John Barrett.....	102
St. p. San Pablo.....	1,584	St. s. Dora Weems.....	2,316	St. w. Patricia Barrett.....	048
St. p. San Pedro.....	1,720	St. s. Frances Weems.....	2,323	Baton Rouge Transportation Co. (La.), Box 516, Baton Rouge, La.:	
St. s. W. B. Storey.....	418	St. s. Georgeanna Weems.....	2,088	St. p. City of Baton Rouge.....	169
Atlantic & Caribbean Steam Navigation Co. (Del.), Du Pont Building, Wilmington, Del.:		St. s. Isobel Weems.....	2,323	St. o. Louisiana.....	435
St. s. Carahobo.....	2,916	St. s. Jean Weems.....	2,349	Baxter Steamship Co. (Calif.), Horace X., 485 California Street, San Francisco, Calif.:	
St. s. Caracas.....	3,365	St. s. Marjory Weems.....	2,323	St. s. H. W. Baxter.....	2,428
		St. s. Nancy Weems.....	2,153	St. s. Horace X. Baxter.....	1,293

Bay Ridge Water & Lighterage Co. (N. Y.), 109 Broad Street, New York, N. Y.:		Berwind White Coal Mining Co. (Pa.), 1 Broadway, New York, N. Y.—Continued.		Bramble, B. Wm., 2016 East Balti- more Street, Baltimore, Md.:	
St. s. America.....	141	St. s. Edward J. Berwind.....	193	Sch. Agnes S. Quillin.....	197
St. s. Ardent.....	106	St. s. Windber.....	107	Sch. Corapeake.....	234
St. s. Commodore.....	125	Bethlehem Transportation Corpo- ration (Del.), Union Trust Building, Cleveland, Ohio:		Bridgeport & Port Jefferson Steam- boat Co. (Conn.), 6 Stratford Avenue, Bridgeport, Conn.:	
Bay State Fishing Co. (Mass.), 30 Fish Pier, S. Boston, Mass.:		St. s. Bethlehem.....	8,271	St. s. Long Island.....	778
St. s. Billow.....	248	St. s. Cambria.....	6,287	St. s. Park City.....	391
St. s. Breaker.....	248	St. s. Lackawanna.....	6,971	Brooks-Scanlon Corporation (Del.), Foley, Fla.:	
St. s. Breeze.....	384	St. s. Lebanon.....	6,971	St. s. Brooks-Scanlon.....	581
St. s. Comber.....	302	St. s. Lehigh.....	6,524	So. b. Lydia McEllan Baxter.....	1,352
St. s. Crest.....	244	St. s. Maryland.....	6,971	Sch. M. Turner.....	816
Ol. s. Ebb.....	259	St. s. Saucon.....	6,996	So. b. S. G. Wilder.....	604
Ol. s. Flow.....	250	St. s. Steelton.....	6,215	So. b. Sehome.....	626
St. s. Foam.....	308	Hison Steamship Corporation (N. Y.), 114 Grove Street, Ton- awanda, N. Y.:		So. b. South East.....	898
St. s. Gale.....	404	St. s. John Gehm.....	1,991	So. b. South Land.....	869
St. s. Mist.....	289	St. s. John J. O'Hagan.....	1,998	So. b. Tottenville.....	643
St. s. Ocean.....	301	Bisso Ferry Co. (La.), 171 Walnut Street, New Orleans, La.:		So. b. Westland.....	989
St. s. Ripple.....	301	St. s. A. Baldwin.....	199	Brown, George W., 2103 Druid Hill Avenue, Baltimore, Md.:	
St. s. Saturia.....	292	St. s. Edwin N. Bisso.....	213	St. p. Avalon.....	600
St. s. Sen.....	411	St. s. Leo H. Bisso.....	257	St. p. Favorite.....	405
St. s. Spray.....	303	St. s. Martin Behrman.....	208	Buckeye Steamship Co., Rocketol- ler Building, Cleveland, Ohio:	
St. s. Surf.....	252	Board of Commissioners, Port of New Orleans, 2 Canal Street, New Orleans, La.:		St. s. A. D. Macbeth.....	3,640
St. s. Swell.....	252	St. s. Deluge.....	370	St. s. Murphy.....	2,898
St. s. Tide.....	303	St. s. Samson.....	150	St. s. Marlana.....	2,914
St. s. Wave.....	248	Bout Owning & Operating Co. (Del.), 7 West Tenth Street, Wilmington, Del.:		Buffalo Gravel Corporation (N. Y.), 19 Hudson Street, Buffalo, N. Y.:	
St. s. White Cap.....	303	St. s. Swift Arrow.....	8,206	St. s. Crescent.....	385
Bay Towing Co. (Tex.), 818 Ameri- can National Insurance Build- ing, Galveston, Tex.:		St. s. Swift Eagle.....	8,206	St. s. Lakewood.....	1,316
St. s. John G. Stuart.....	163	St. s. Swiftlight.....	8,206	St. s. Myron L. Hyman.....	404
St. s. Miraflores.....	206	St. s. Swiftscout.....	8,200	St. s. Victor.....	590
St. s. Resolute.....	141	St. s. Swiftsure.....	8,200	St. s. Weston M. Carroll.....	1,069
So. b. Sunset Una.....	1,189	St. s. Swiftwind.....	8,206	Bull Steamship Co. (N. J.), A. H., 115 Broad Street, New York, N. Y.:	
Bay Transport Co. (Calif.), Pier 38, San Francisco, Calif.:		Boston Maritime Corporation (Me.), 131 State Street, Boston, Mass.:		St. s. Arlyn.....	3,304
St. w. Crockett.....	1,023	Sch. Augusta W. Snow.....	830	St. s. Barbara.....	4,665
St. w. Dauntless.....	791	Sch. Ellen Little.....	999	St. s. Beatrice.....	3,460
St. s. Falcon.....	104	Sch. Harry G. Deering.....	1,342	St. s. Carolyn.....	3,209
St. w. Frances.....	698	Sch. Helen Barnett Orling.....	1,220	St. s. Catherine.....	2,121
Bee Line Transportation Co. (Del.), Box 282, Perth Amboy, N. J.:		Sch. Mary G. Maynard.....	735	St. s. Clure.....	3,372
St. s. Cheektowaga.....	331	Sch. Mary H. Diebold.....	1,516	St. s. Cornelia.....	3,129
St. s. Lehigh.....	440	Sch. Zebedee E. Cliff.....	1,361	St. s. Dorothy.....	4,647
St. s. Perth Amboy.....	452	Boston, New York & Southern Steamship Co. (Del.), 24 State Street, New York, N. Y.:		St. s. Edith.....	3,382
St. s. Wyoming.....	398	St. w. Broadway.....	2,329	St. s. Elizabeth.....	3,482
So. b. 700.....	934	St. p. Express.....	1,023	St. s. Ellenor.....	3,482
So. b. 701.....	934	St. s. Mandalay.....	1,120	St. s. Emma.....	4,719
So. b. 702.....	934	St. p. Pastime.....	701	St. s. Evelyn.....	3,140
So. b. 704.....	934	Boston Pilots Relief Society (Mass.), Lewis Wharf, Boston, Mass.:		St. s. Helen.....	3,128
So. b. 705.....	934	Ga. s. Liberty.....	118	St. s. Hilton.....	3,102
So. b. 706.....	934	Ga. s. Pilot.....	140	St. s. Irene.....	3,482
So. b. 707.....	934	Boston, Revere Beach & Lynn Rail- road (Mass.), Rowe's Wharf, Boston, Mass.:		St. s. Jean.....	4,902
So. b. 741.....	690	St. p. Ashburnham.....	446	St. s. Lillian.....	3,482
So. b. 742.....	690	St. p. Browster.....	447	St. s. Margaret.....	3,352
So. b. 780.....	926	St. p. Dartmouth.....	420	St. s. Mary.....	2,150
So. b. 781.....	931	St. p. Newtown.....	447	St. s. Millinocket.....	3,274
So. b. 783.....	923	Boston Sand & Gravel Co. (Del.), 88 Broad Street, Boston, (Del.):		Burns, Wm., 1471 Hurlburt Avenue, Detroit, Mich.:	
So. b. 784.....	919	St. s. Eureka.....	471	Sch. John A. Francomb.....	658
So. b. 785.....	495	St. s. Noble Maxwell.....	578	St. s. S. M. Stephenson.....	546
So. b. 787.....	465	Boston Ship Brokerage Co. (Mass.), 99 State Street, Boston, Mass.:		Bush Terminal Co. (N. Y.), 100 Broad Street, New York, N. Y.:	
Sl. b. 790.....	542	Sch. Annie P. Chase.....	256	St. s. Beatrice Bush.....	212
Sl. b. 793.....	529	Sch. Estelle Krieger.....	1,172	St. s. Eleanor Bush.....	212
Sl. b. 794.....	434	Bouker Contracting Co. (N. J.), 17 State Street, New York, N. Y.:		Buxton Line (Va.), Water and Church Streets, Norfolk, Va.:	
Sl. b. 795.....	466	St. s. Bouker No. 6.....	285	St. s. Carolina.....	334
Sl. b. 797.....	417	St. s. Bouker No. 7.....	209	St. s. Virginia.....	292
Sl. b. 798.....	440	Bradley Transportation Co. (W. Va.), Wolvin Building, Duluth Minn.:		St. s. Westover.....	421
Bellingham Tug & Barge Co. (Wash.), 1214 Cornwall Ave- nue, Bellingham, Wash.:		St. s. B. H. Taylor.....	7,318	Byrd, Richard E., Biltmore Hotel, New York, N. Y.:	
St. s. Daniel Kern.....	297	St. s. Calcutta.....	3,990	St. s. City of New York.....	502
St. s. Iroquois.....	433	El. s. Carl D. Bradley.....	10,028	St. w. Eleanor Boling.....	598
St. s. Prosper.....	111	St. s. John G. Munson.....	7,203	Calro City Ferry Co. (Ill.), Calro, Ill.:	
St. s. Richard Holyoke.....	181	St. s. T. W. Robinson.....	7,720	St. p. Cary-Bird.....	201
St. s. Tyeo.....	316	St. s. W. F. White.....	7,180	St. w. Kiwans.....	142
Bellows & Squires Co. (Va.), Ocean, Va.:				California & Hawaiian Sugar Roll- ing Corporation (Calif.), 230 California Street, San Fran- cisco, Calif.:	
Ga. s. Annie Dow.....	247			St. s. Crotona.....	163
Ga. s. H. R. Humphreys.....	212			St. s. Henry J. Biddle.....	229
Ga. s. Little Joe.....	250			California Sea Products Co. (Calif.), 332 Pine Street, San Francisco, Calif.:	
Ga. s. Richmond.....	141			St. s. Hawk.....	113
Ga. s. Swanson.....	141			St. s. Hercules.....	132
Benton Transportation Co. (N. D.), Bismarek, N. D.:					
Ga. w. Frayne.....	127				
Ga. w. R. J. B.....	112				
Berwind White Coal Mining Co. (Pa.), 1 Broadway, New York, N. Y.:					
St. s. Admiral Dewey.....	162				

California Sea Products Co. (Calif.), 332 Pine Street, San Francisco, Calif.—Continued.	Central Dredging Co. (Ohio), Union Trust Building, Cleveland, Ohio:	Chesapeake & Ohio Railway Co. (Va.) O. & O. Building, Newport News, Va.:
St. s. Lansing..... 4,613	St. s. Bay View..... 1,399	St. s. Alice..... 116
St. s. Fort Saunders..... 112	St. s. Chicago..... 1,998	St. s. C. F. Graham..... 268
St. s. Traveler..... 135	St. s. Manomet..... 126	St. s. Geo. W. Stevens..... 177
California Transportation Co. (Calif.), Pier 3, San Francisco, Calif.:	Central Pacific Railway Co. (Utah), 65 Market Street, San Francisco, Calif.:	St. s. Virginia..... 635
St. w. Aurora..... 406	St. s. Ajax..... 175	St. s. W. G. Harahan..... 266
St. w. Capital City..... 1,142	St. p. Alameda..... 2,302	Chesapeake Ferry Co. (Va.), 706 Front Street, Norfolk, Va.:
St. s. Capt. Weber..... 090	St. s. Berkeley..... 1,883	St. p. Chesapeake..... 1,021
St. w. Cherokee..... 741	St. w. Cherokee..... 741	Ol. s. City of Hampton..... 440
St. w. Delta King..... 1,837	St. s. Oakland..... 1,672	St. p. City of Norfolk..... 412
St. w. Delta Queen..... 1,837	St. p. Piedmont..... 1,854	St. s. Hampton Roads..... 710
St. w. Fort Sutter..... 1,139	St. p. Santa Clara..... 2,282	St. p. Old Point Comfort..... 430
St. w. Isleton..... 615	St. p. Transit..... 1,660	St. p. Sewells Point..... 867
St. w. J. D. Peters..... 880	Central Railroad Co. (N. J.), 143 Liberty Street, New York, N. Y.:	Chesapeake Steamship Co. (Md.), 619 Light Street, Baltimore, Md.:
St. w. Leader..... 230	St. s. Allentown..... 229	St. s. City of Atlanta..... 1,971
St. w. Navajo..... 975	St. s. Ashley..... 240	St. s. City of Baltimore..... 2,379
St. w. Pride of the River..... 019	St. s. Asbury Park..... 181	St. s. City of Norfolk..... 2,379
St. w. Reform..... 027	St. s. Atlantic Highlands..... 173	St. s. City of Richmond..... 1,923
Calmar Steamship Corporation (Del.), 25 Broadway, New York, N. Y.:	St. s. Bayonne..... 1,334	St. s. Yorktown..... 1,547
St. s. Almar..... 5,688	St. s. Belmar..... 181	Chicago, Duluth & Georgian Bay Transit Co. (Ind.), 110 West Adams Street, Chicago, Ill.:
St. s. Calmar..... 5,786	St. s. Bethlehem..... 167	St. s. North American..... 2,317
Ol. s. Cubore..... 6,891	St. s. Bound Brook..... 1,010	St. s. South American..... 2,062
St. s. Flomar..... 5,551	St. s. Bridgeton..... 240	Chicago Navigation Co. (Minn.), 210 Board of Trade Building, Duluth, Minn.:
St. s. Losmar..... 5,549	St. s. Cranford..... 1,197	St. s. Otto M. Reiss..... 4,378
St. s. Massmar..... 5,828	St. s. C. R. R. of N. J. No. 20..... 465	St. s. W. E. Fitzgerald..... 4,940
St. s. Oakmar..... 5,760	St. s. C. R. R. of N. J. No. 27..... 465	Chile Steamship Co. (N. Y.), 25 Broadway, New York, N. Y.:
St. s. Pennmar..... 5,868	St. s. C. R. R. of N. J. No. 28..... 465	St. s. Chilbur..... 5,030
St. s. Potmar..... 5,550	St. s. C. R. R. of N. J. No. 29..... 465	St. s. Chilcup..... 5,391
St. s. Texmar..... 5,505	St. s. C. R. R. of N. J. No. 30..... 327	St. s. Chisfol..... 5,107
St. s. Vermar..... 5,567	St. s. Elizabeth..... 1,197	St. s. Chilsco..... 5,104
St. s. Yorkmar..... 5,613	St. s. Flemington..... 220	Chisholm Vessels Co. (Mass.), John, 35 Wharf Street, Gloucester, Mass.:
Cambria Steamship Co. (Del.), Union Trust Building, Cleveland, Ohio:	St. s. Freehold..... 220	Ga. s. Bettina..... 120
St. s. Daniel J. Morrall..... 7,239	St. s. Jersey Central..... 217	Ga. s. Fabla..... 248
St. s. Edward Y. Townsend..... 7,438	St. s. Lakewood..... 1,010	Christenson Steamship Co. (Calif.), 310 Sansome Street, San Francisco, Calif.:
Canada Atlantic Transit Co. (Minn.), Alworth Building, Duluth, Minn.:	St. s. Long Branch..... 220	St. s. Barbara Gates..... 5,599
St. s. Arthur Orr..... 2,745	St. s. Monmouth..... 1,440	St. s. Charles Christenson..... 5,630
St. s. Kearsarge..... 3,092	St. s. Newark..... 230	St. s. Dorothy Cahill..... 5,599
Carnegie Steel Co. (N. J.), Carnegie Building, Pittsburgh, Pa.:	St. s. Plainfield..... 1,225	St. s. Edwin Christenson..... 5,708
St. w. A. O. Ackard..... 364	St. s. Rad Bank..... 1,010	St. s. Eleanor Christenson..... 5,411
St. w. Allegheny..... 427	St. s. Roselle..... 220	St. s. Jane Christenson..... 5,775
St. w. City of Pittsburgh..... 593	St. s. Sandy Hook..... 1,559	Cities Service Transportation Co. (Del.), 60 Wall Street, New York, N. Y.:
St. w. Clairton..... 364	St. s. Sea Bright..... 240	St. s. Cities Service Boston..... 8,024
St. w. Donora..... 250	St. s. Somerville..... 1,197	St. s. Cities Service Kansas..... 7,641
St. w. Duquesne..... 427	St. s. Westfield..... 1,238	St. s. Cities Service Denver..... 7,815
St. s. Edgar Thomson..... 364	St. s. Wilkes-Barre..... 1,197	St. s. Cities Service Empire..... 8,103
St. w. Homestead..... 294	Central Vermont Transportation Co. (Me.), 85 Exchange Street, Portland, Me.:	St. s. Cities Service Fuel..... 5,343
St. w. H. D. Williams..... 364	St. s. New London..... 2,818	St. s. Cities Service Missouri..... 7,506
St. w. Isthmian..... 364	St. s. New York..... 2,818	Ol. s. Cities Service Ohio..... 7,245
St. w. Monongahela..... 593	Central Wharf & Vessels Co. (Mass.), 37 Rogers Street, Gloucester, Mass.:	St. s. Cities Service Oklahoma..... 7,529
St. p. W. H. Cillingerman..... 191	Ol. s. Constellation..... 137	St. s. Cities Service Petrol..... 7,805
St. w. William Whigham..... 364	Sch. Patara..... 180	St. s. Cities Service Toledo..... 7,929
St. w. William G. Clyde..... 364	Ol. s. Squanto..... 133	St. s. Hadnot..... 6,258
St. w. Youghioghny..... 427	Central Wharf Towboat Co., Central Wharf, Portland, Me.:	St. s. Hagood..... 6,886
Carteret Ferry Corporation (N. J.), 17 Battery Place, New York, N. Y.:	St. s. Cumberland..... 115	St. s. Halo..... 6,886
St. p. Albany..... 735	St. s. Portland..... 118	St. s. Watertown..... 0,315
St. p. Carteret..... 833	Chamberlin, W. R. 215 Market Street, San Francisco, Calif.:	Citizens Light, Power & Water Co. (T. A.), Ketchikan, Alaska:
St. p. Clinton..... 586	St. s. Barbara C..... 1,240	Ol. s. Bellingham..... 366
St. p. John Englis..... 1,022	St. s. Phyllis..... 1,266	Ol. s. Norco..... 615
St. p. New Amsterdam..... 1,019	St. s. Stanwood..... 1,129	City of Boston (Mass.), City Hall, Boston, Mass.:
St. s. Secausus..... 919	St. s. W. R. Chamberlin, jr..... 2,264	St. s. Angus J. McDonald Engine 44..... 178
Cary Davis Tug & Barge Co. (Wash.), Pier A, Seattle, Wash.:	Champlain Transportation Co., 181 Battery Street, Burlington, Vt.:	St. s. Charles O. Donoghue..... 756
St. s. Creole..... 333	St. p. Chataaugay..... 405	St. s. Daniel A. MacCormack..... 756
Ga. s. Douglas..... 179	St. p. Ticonderoga..... 892	St. s. General Sumner..... 449
Ol. s. Gollah..... 177	St. p. Vermont..... 1,195	St. s. Guardian..... 124
Casco Bay Lines, 24 Custom House Wharf, Portland, Me.:	Cherokee-Seminole Steamship Corporation (Me.), Pier 36, North River, New York, N. Y.:	St. s. John P. Dowd Engine 47..... 179
St. s. Aucolisco..... 107	St. s. Algonquin..... 5,945	St. s. John H. Sullivan..... 527
Ol. s. Emila..... 111	St. s. Cherokee..... 5,896	St. s. J. I. Flaherty..... 727
St. s. Maquolt..... 103	St. s. Seminole..... 5,896	St. s. Michael J. Perkins..... 357
St. s. Pilgrim..... 261	Chesapeake & Delaware Steam- boat Co. (Del.), 7 West Tenth Street, Wilmington, Del.:	St. s. Ralph J. Palumbo..... 755
Catskill Evening Line (Del.), Pier 41, North River, New York, N. Y.:	St. s. Frances Anne..... 262	St. s. Thomas A. Ring Engine 31..... 103
St. s. Reserve..... 225	St. s. Lillian Anne..... 330	
St. s. Storm King..... 1,076		

City of Buffalo, Fire Headquarters, Buffalo, N. Y.:		City of Portsmouth and County of Norfolk, Portsmouth, Va.:		Colonial Beacon Oil Co. (Mass.), 30 Beacham Street, Everett, Mass.:	
St. s. George R. Potter.....	133	St. p. Columbia.....	810	St. s. Beaconhill.....	1,071
St. s. W. S. Grattan.....	208	St. p. New York.....	896	St. s. Beaconstar.....	6,771
City of Chicago (Ill.), City Hall, Chicago, Ill.:		St. p. Rockway.....	520	Colonial Navigation Co. (N. Y.), Pier 44, North River, New York, N. Y.:	
St. s. Graeme Stewart.....	309	St. w. Twin City.....	292	St. s. Brockton.....	1,297
St. s. Illinois.....	287	Clalborne-Annapolis Ferry Co. (Md.), Clalborne, Md.:		St. s. Concord.....	1,248
St. s. Joseph Medill.....	309	Ol. s. Gov. Albert C. Ritchie....	747	St. s. Lexington.....	1,248
City of Detroit (Mich.), 600-602 Marquette Building, Detroit, Mich.:		St. p. Gov. Emerson C. Harring- ton.....	875	St. s. Marlon.....	1,185
St. s. James Battle.....	198	Ol. s. John M. Dennis.....	889	Colonna's Shipyard (Va.), Berkley, Va.:	
St. s. James R. Elliott.....	210	Clark, M. L., 607 East Fearing Street, Elizabeth City, N. C.:		St. s. A. Brooke Taylor.....	295
City of Milwaukee (Wis.), City Hall, Milwaukee, Wis.:		Ol. s. Carolinian.....	226	St. s. G. S. Allyn.....	211
St. s. No. 15 M. F. D.....	194	Ol. s. North State.....	146	St. s. Helen Euphane.....	178
St. s. No. 29 M. F. D.....	148	Ga. s. Tamarack.....	157	Columbia River Smoked Fish Co. (N. Y.), 174 North Eleventh Street, Brooklyn, N. Y.:	
St. s. Torrent.....	294	Ol. s. Valencia.....	114	Ga. s. La Merced.....	1,696
City of New York:		Clegg Ship Owning Corp. (N. Y.), 44 Beaver Street, New York, N. Y.:		Ga. s. Z. R. 3.....	2,375
Department of Plant and Struc- tures, Municipal Building, New York, N. Y.:		Ol. s. Silveroak.....	3,447	Columbia Steamship Co. (Ohio), Union Trust Building, Cleve- land, Ohio:	
Ol. s. Chelsea.....	245	Ol. s. Silverspruce.....	3,507	St. s. C. Russell Hubbard.....	6,839
St. s. Elmhurst.....	593	Cleveland & Buffalo Transit Co. (Del.), 7 West Tenth Street, Wilmington, Del.:		St. s. David Z. Norton.....	5,667
St. p. Greenpoint.....	901	St. p. City of Buffalo.....	2,940	St. s. Harvey D. Goulier.....	6,617
Ol. s. Greenwich Village.....	245	St. p. City of Erie.....	2,498	St. s. Howard M. Hanna, jr.....	6,204
Ol. s. Mott Haven.....	245	St. p. Goodtime.....	1,919	St. s. John A. Topping.....	8,345
St. s. President Roosevelt.....	1,007	St. p. Sealand.....	6,381	St. s. Joseph H. Frantz.....	8,280
City of New York (N. Y.), Munici- pal Building, New York, N. Y.:		Cleveland Cliffs Steamship Co. (Ohio), Union Trust Building, Cleveland, Ohio:		St. s. Leonard B. Miller.....	6,291
St. s. Abram S. Hewitt.....	223	St. s. Cadillac.....	3,586	St. s. W. C. Richardson.....	4,937
St. s. American Legion.....	2,089	St. s. Frontenac.....	8,158	St. s. William Livingstone.....	6,634
St. p. Atlantic.....	930	St. s. F. A. Bailey.....	6,924	St. s. William F. Stifel.....	4,871
St. s. Bay Ridge.....	862	St. s. Grand Island.....	5,446	Commissioners of the Palisades, Interstate Park of New York, 25 Broadway, New York, N. Y.:	
St. s. Bird S. Coler.....	190	St. s. Herbert F. Black.....	6,262	St. p. Clermont.....	1,864
St. s. Bronx.....	1,954	St. s. Ishpeming.....	7,015	St. p. Ontario.....	1,213
St. s. Brooklyn.....	1,954	St. s. J. H. Shendle.....	6,838	Consolidated Fisheries Co. (Del.), Lewes, Del.:	
St. s. Brooklyn.....	154	St. s. Marquette.....	4,956	St. s. Alaska.....	229
St. s. Col. Clayton.....	364	St. s. Michigan.....	6,924	Ol. s. Albatross.....	372
St. s. Cornelius W. Lawrence.....	172	St. s. Munslng.....	3,838	St. s. E. J. Codd.....	141
St. s. Dongan Hills.....	2,029	St. s. Negaunee.....	3,644	Ol. Emily A. Foote.....	113
St. s. Edward Riegelmann.....	593	St. s. Pioneer.....	6,316	St. s. Eugene F. Price.....	168
St. p. Florida.....	818	St. s. Pontiac.....	8,200	Ol. s. Fish Hawk.....	338
St. p. Flushing.....	593	St. s. William G. Mather.....	8,662	St. s. Mary B. Garner.....	252
St. s. Frank A. Cunningham.....	593	Clyde Steamship Co. (Me.), Pier 36, North River, New York, N. Y.:		St. s. Medrio.....	380
St. s. George B. McClellan.....	256	St. s. City of Jacksonville.....	459	St. s. Pelican.....	379
El. s. George W. Loft.....	875	St. s. Delaware.....	1,907	St. s. Peter C. Struven.....	254
St. s. Gowanus.....	862	St. s. Edward S. Atwood.....	111	St. s. Rauger.....	213
St. s. Harlem.....	593	St. s. E. J. McCormack.....	117	St. s. Sea Bird.....	383
St. s. Henry Bruckner.....	593	St. s. Huron.....	3,318	Ga. s. Vester.....	131
St. s. Henry A. Meyer.....	593	St. s. Mohawk.....	6,890	St. s. Walter Adams.....	271
St. s. Jamaica.....	593	St. s. Norfolk.....	2,453	Construction Materials Co. (Ind.), 228 North La Salle Street, Chicago, Ill.:	
St. s. James Duane.....	326	St. s. Onelda.....	2,664	St. s. Sandercraft.....	2,054
St. s. John H. McCooley.....	593	St. s. Osage.....	2,649	Ga. s. Sandmaster.....	1,849
St. s. John Purroy Mitchell.....	334	St. w. Osceola.....	474	Continental Steamship Co. (Del.), Keyser Building, Baltimore, Md.:	
St. s. Macom.....	235	St. s. Ozark.....	2,689	St. s. D. J. Moran.....	6,669
St. s. Manhattan.....	155	St. s. Pawnee.....	1,907	St. s. E. J. Nickles.....	5,186
St. s. Manhattan.....	1,954	St. s. Philadelphia.....	2,453	St. s. Garnet Hullugs.....	7,311
St. s. Mayor Gaynor.....	1,634	Coal Transportation Co. (Del.), Bethel, Del.:		St. s. General Markham.....	2,487
St. s. Melrose.....	593	So. b. Andrew McDonald.....	2,218	St. s. W. W. Bruce.....	6,728
St. s. Nassau.....	862	So. b. Charles W. Balrd.....	2,204	St. s. Walter Miller.....	7,294
St. s. No. 69.....	103	So. b. William B. Fancher.....	2,216	Cooper River Ferry Commission (S. C.), The Central Wharf, Charleston, S. C.:	
St. s. Queens.....	1,954	Coastwise Steamship & Barge Co. (Wash.), 502 Burke Building, Seattle, Wash.:		St. p. Lawrence.....	451
St. s. Richmond.....	2,006	Sch. Henry Villard.....	1,562	Ga. s. Palmetto.....	252
St. s. Riverside.....	300	St. s. James Griffiths.....	3,645	Cornell Steamboat Co. (N. Y.), 22 Ferry Street, Kingston, N. Y.:	
St. s. Rockaway.....	593	Coastwise Transportation Corpora- tion (Me.), 381 St. John Street, Portland, Me.:		St. s. Bear.....	181
St. s. Rodman Wanamaker.....	875	St. s. Constwise.....	4,015	Ol. s. Cornell No. 21.....	101
St. s. Stuyvesant.....	593	St. s. Hampden.....	4,725	Ga. s. Cornell No. 41.....	124
St. s. The New Yorker.....	243	St. s. Middlesex.....	4,727	St. s. Edwin H. Mead.....	248
St. s. Thomas Willett.....	326	St. s. Suffolk.....	4,607	St. s. Geo. W. Washburn.....	298
St. s. Whitehall.....	875	St. s. Transportation.....	4,015	St. s. Hercules.....	119
St. s. William J. Gaynor.....	270	Colombian Steamship Co. (Del.), 17 Battery Place, New York, N. Y.:		St. s. J. C. Hartt.....	222
St. s. William L. Strong.....	203	St. s. Baracon.....	2,599	St. s. Jumbo.....	217
St. s. William T. Collins.....	593	St. s. Bogota.....	2,627	Ga. s. Lion.....	218
St. p. Wyoming.....	833	St. s. Bollivar.....	2,606	St. s. Montauk.....	121
St. s. Yorkville.....	593	St. s. Bridgetown.....	2,559	St. s. Osceola.....	182
St. s. Zophar Mills.....	185	St. s. Martinique.....	2,550	St. s. Perseverance.....	385
City of Philadelphia (Pa.), City Hall, Philadelphia, Pa.:		St. s. Padilla.....	2,054	St. s. Pocahontas.....	177
St. p. City Ice Boat No. 2.....	471				
St. s. Edwin S. Stuart.....	150				
St. s. J. Hampton Moore.....	292				
St. s. Rudolph Blankenburg.....	292				
City of Philadelphia, Chestnut Street, Pier 4 South, Philadel- phia, Pa.:					
St. s. John Wanamaker.....	292				
St. s. John Weaver.....	1,769				

Cornell Steamboat Co. (N. Y.), 22 Ferry Street, Kingston, N. Y.—Continued.		Dalzell, Fred B., 24 State Street, New York, N. Y.—Continued.		Delaware-New Jersey Ferry Co. (Del.), foot East Fourth Street, Wilmington, Del.—Continued.	
St. s. S. L. Crosby.....	103	St. s. Perth Amboy No. 3.....	204	St. p. Long Beach.....	411
St. s. W. N. Bayler.....	101	St. s. W. F. Dalzell.....	147	St. p. New Castle.....	721
Cottman Co. (Md.), Keyser Building, Baltimore, Md.:		Dalzell, G. Howland, 24 State Street, New York, N. Y.:		St. p. Peerless.....	298
St. s. Battler.....	121	St. s. Perth Amboy No. 2.....	204	St. p. Ponnsville.....	725
St. s. Boxer.....	216	St. s. Perth Amboy No. 4.....	106	Delaware River Ferry Co. (Del.), Brookside Avenue, Ambler, Pa.:	
St. s. Margarot.....	289	Davidson Steamship Co. (Minn.), Board of Trade Building, Duluth, Minn.:		St. s. Bridgeport.....	252
St. s. Porter.....	181	Sch. Chieftan.....	2,704	St. s. Chester.....	467
St. s. Wrestler.....	149	St. s. Cottonwood.....	2,450	Delaware River Ferry Co. (N. J.), Camden, N. J.:	
St. p. West Seattle.....	773	St. s. Lake George.....	2,496	St. s. Atlantic City.....	807
County of Monroe (Fla.), County courthouse, Key West, Fla.:		Sch. Montezuma.....	2,722	St. p. City of Reading.....	703
Ol. s. Florida Keys.....	129	St. s. Sacramento.....	2,380	Detroit & Cleveland Navigation Co. (Mich.), foot Wayne Street, Detroit, Mich.:	
Ol. s. Monroe County.....	174	Davison & Bro. (Pa.), J. K., Forty-second and Davison Streets, Pittsburgh, Pa.:		St. p. City of Cleveland III.....	4,568
Coyle & Co. (La.), W. G., Pere Marquette Building, New Orleans, La.:		St. w. E. K. Davison.....	203	St. p. City of Detroit III.....	6,051
St. s. Adler.....	523	St. w. Elizabeth Smith.....	128	St. p. Eastern States.....	3,077
St. s. Corona.....	150	St. w. J. K. Davison.....	259	St. w. Greater Buffalo.....	7,739
St. s. DeBardleben.....	429	Davison Chemical Co. (Md.), Garrett Building, Baltimore, Md.:		St. w. Greater Detroit.....	7,739
St. s. Sipsey.....	496	So. b. Ashland.....	2,223	St. p. Western States.....	3,077
St. s. W. G. Wilmot.....	150	St. s. Astrea.....	415	Delroit & Windsor Ferry Co. (Mich.), foot Woodward Avenue, Detroit, Mich.:	
Crosby Fisheries (Wash.), 473 Colman Building, Seattle, Wash.:		So. b. Dover.....	2,228	St. s. Britannia.....	579
St. s. Nehalem.....	685	St. p. The Davelo.....	310	St. s. Cadillac.....	636
St. s. Salmon King.....	1,377	St. s. Volant.....	416	St. s. Columbia.....	908
Crowell & Thurlow (Me.), 131 State Street, Boston, Mass.:		Dawnic Steamship Corporation (Del.), 17 Battery Place, New York, N. Y.:		St. s. La Salle.....	677
Sch. Courtney O. Houch.....	16,27	St. s. Oritani.....	1,362	St. s. Pensure.....	489
Sch. Jennie Flood Kreger.....	1,838	St. s. Crmes.....	1,362	St. s. Pontiac.....	229
Sch. Maude M. Morey.....	1,364	Delaware & Western Railroad Co. (Pa.), 90 West Street, New York, N. Y.:		St. s. Promise.....	473
Crowley Launch & Tugboat Co. (Calif.), Pier 14, San Francisco, Calif.:		St. s. Hoboken.....	173	St. s. Ste. Claire.....	870
Ol. s. Pioneer.....	584	St. s. New York.....	173	Detroit Materials & Transportation Co. (Mich.), 200 Transportation Building, Detroit, Mich.:	
St. s. Richmond.....	135	Delaware, Lackawanna & Western Coal Co. (N. J.), 120 Broadway, New York, N. Y.:		St. s. Charles Heiden.....	717
Crucible Fuel Co. (Del.), Oliver Building, Pittsburgh, Pa.:		St. s. Honeybrook.....	373	St. s. F. E. Harvey.....	355
St. w. Atha.....	135	St. s. Nottingham.....	408	St. s. Frank C. Osborn.....	681
St. w. Crucible.....	281	St. s. Plymouth.....	373	St. s. H. Dahlke.....	620
St. w. Midland.....	177	Sc. b. L. & W. B. C. Co. No. 1.....	852	St. s. Unisco.....	90
Cuba Distilling Co. (W. Va.), Curtis Bay, Md.:		Sc. b. L. & W. B. C. Co. No. 2.....	958	Detroit Sulphite Transportation Co. (Mich.), 9125 West Jefferson Avenue, Detroit, Mich.:	
St. s. Carrabelle.....	5,030	Sc. b. L. & W. B. C. Co. No. 3.....	954	So. b. Cordova.....	3,180
St. s. Cassinir.....	5,030	Sc. b. L. & W. B. C. Co. No. 4.....	685	Sch. Mitschibre.....	2,237
St. s. Catahoula.....	5,030	Sc. b. L. & W. B. C. Co. No. 5.....	685	Sch. Sidney G. Thomas.....	3,200
Cumberland Transportation Co. (Ky.), Burnside, Ky.:		Sc. b. L. & W. B. C. Co. No. 6.....	685	St. s. Sulphite.....	437
St. w. Cellina.....	177	Sc. b. L. & W. B. C. Co. No. 7.....	685	So. b. Swederope.....	1,568
St. w. City of Burnside.....	161	Sc. b. L. & W. B. C. Co. No. 8.....	953	Diamond O Navigation Co. (Oreg.), 348 Hawthorne Avenue, Portland, Oreg.:	
St. w. Rowana.....	187	Sc. b. L. & W. B. C. Co. No. 9.....	685	St. w. Diamond O.....	442
Curtis Bay Towing Co. (Md.), 1600 Continental Building, Baltimore, Md.:		Sc. b. L. & W. B. C. Co. No. 10.....	862	St. w. Wauna.....	149
St. s. Curtis Bay.....	133	Sc. b. L. & W. B. C. Co. No. 11.....	862	Diamond P. Transportation Co. (Del.), 151 South Front Street, Philadelphia, Pa.:	
St. s. Fort McHenry.....	111	Sc. b. L. & W. B. C. Co. No. 12.....	862	So. b. Howard E.....	436
St. s. Fort Covington.....	145	Sc. b. L. & W. B. C. Co. No. 14.....	953	So. b. Mildred.....	436
St. s. Sparrows Point.....	153	Sc. b. L. & W. B. C. Co. No. 15.....	953	So. b. Olive.....	436
Cuyamel Fruit Co. (S. D.), Masons Temple, New Orleans, La.:		Delaware, Lackawanna & Western Railroad Co. (Pa.), 90 West Street, New York, N. Y.:		So. b. Pocono.....	398
Ga. s. Cuyamel Fruit Co. Barge No. 3.....	311	St. s. Bath.....	204	So. b. Rose.....	443
Ga. s. Cuyamel Fruit Co. Barge No. 4.....	328	St. s. Bernardsville.....	181	Ol. s. Samson.....	138
Dady Engineering & Contracting Co. (N. Y.), M. J., 367 Fulton Street, Brooklyn, N. Y.:		St. s. Blairstown.....	403	Ol. s. Sonitop.....	113
St. s. Aretlo.....	197	St. s. Buffalo.....	431	So. b. Wayne.....	436
St. s. Craftsman.....	358	St. s. Buffalo.....	1,292	Dimon Steamship Corporation (Del.), 24 State Street, New York, N. Y.:	
Dalzell, Fred B., 24 State Street, New York, N. Y.:		St. s. Chester.....	263	St. s. Pacific Cedar.....	5,726
St. s. Britania.....	176	St. s. Corning.....	204	St. s. Pacific Fir.....	5,045
St. s. Bulloy.....		St. s. Fulton.....	229	St. s. Pacific Hemlock.....	5,651
St. s. C. P. Raymond.....	111	St. s. Hoboken.....	1,292	St. s. Pacific Oak.....	5,622
St. s. Carroll K. West.....	106	St. s. Lackawanna.....	181	St. s. Pacific Pine.....	5,635
St. s. Dalzella.....	173	St. s. Madison.....	181	St. s. Pacific Redwood.....	5,683
St. s. Dalzellace.....	177	St. s. Montclair.....	130	St. s. Pacific Spruce.....	5,509
St. s. Dalzellido.....	178	St. s. Montrose.....	352	Dollar Steamship Line (Calif.), 311 California Street, San Francisco, Calif.:	
St. s. Dalzelline.....	125	St. s. Morristown.....	181	St. s. Diana Dollar.....	7,033
St. s. Dalzellite.....	176	St. s. Newark.....	231	St. s. Margaret Dollar.....	7,030
St. s. Fred B. Dalzell.....	135	St. s. Newton.....	195	St. s. Melville Dollar.....	7,032
St. s. Grace A. Dalzell.....	146	St. s. Orange.....	130	St. s. President Adams.....	10,516
St. s. John J. Timmons.....	145	St. s. Scranton.....	181	St. s. President Cleveland.....	14,123
St. s. Panther.....	130	St. s. Stroudsburg.....	195	St. s. President Fillmore.....	15,575
St. s. Perth Amboy No. 1.....	204	St. s. Syracuse.....	431	St. s. President Garfield.....	10,558
		St. s. Washington.....	181	St. s. President Harrison.....	10,504
		Delaware-New Jersey Ferry Co. (Del.), foot East Fourth Street, Wilmington, Del.:		St. s. President Hayes.....	10,533
		St. p. Aretlo.....	394		
		St. p. Brigantine.....	398		
		St. p. Cape May.....	714		
		St. p. Cincinnati.....	745		

Dollar Steamship Line (Calif.), 311 California Street, San Francisco, Calif.—Continued.	Eagle Packet Co. (Mo.), foot Vino Street, St. Louis, Mo.:	Elizabeth Co. (Del.), 918 East Grant Street, Elizabeth, N. J.:
St. s. President Johnson..... 15, 543	St. w. Bald Eagle..... 468	St. s. Betty Kennedy..... 127
St. s. President Lincoln..... 14, 187	St. w. Cape Girardeau..... 470	St. s. Charles Kennedy, jr..... 136
St. s. President Monroe..... 10, 533	St. s. Golden Eagle..... 193	St. s. Mary J. Kennedy..... 117
St. s. President Pierce..... 14, 123	St. w. Plaza..... 214	Elsie River Transportation Line (Del.), House Building, Pittsburgh, Pa.:
St. s. President Polk..... 10, 500	East Jersey R. R. Terminal Co. (N. J.), 11 Broadway, New York, N. Y.:	St. w. Donald Birmingham..... 200
St. s. President Taft..... 14, 123	St. s. H. C. Ruding..... 152	St. w. W. L. McKinney..... 205
St. s. President Wilson..... 14, 127	St. s. R. Granger Benson..... 177	Erle & St. Lawrence Corporation (Del.), 42 Broadway, New York, N. Y.:
St. s. President Van Buren..... 10, 533	St. s. S. H. Edwards..... 170	Ga. s. I. L. I. 101..... 1,040
St. s. Ruth Alexander..... 8, 135	East Thirty-fourth Street Vehicular Ferry (N. Y.), 303 Fifth Avenue, New York, N. Y.:	Ga. s. I. L. I. 102..... 1,040
St. s. Stanley Dollar..... 5, 929	St. s. Mount Holly..... 292	Ga. s. I. L. I. 103..... 1,040
St. s. Stuart Dollar..... 7, 038	St. s. Mount Hood..... 642	Ga. s. I. L. I. 104..... 1,040
Donaldson, Wm. J., Beach and Palmer Streets, Philadelphia, Pa.:	St. s. Mount Hope..... 757	Ga. s. I. L. I. 105..... 1,040
St. s. Hustler..... 121	Eastern Steamship Corporation (N. Y.), Prudential Building, Buffalo, N. Y.:	Erle Basin Towing & Hoisting Co. (N. Y.), 25 Broadway, New York, N. Y.:
St. s. Wm. J. Donaldson..... 173	St. s. George H. Ingalls..... 4,904	St. s. Harry G. Lytle..... 266
Dortch, George C., 761 Montauk Avenue, New London, Conn.:	St. s. Henry P. Werner..... 3,883	St. s. James Dougherty..... 263
Sch. Annie B. Mitchell..... 463	St. s. Morris S. Tremaine..... 4,904	St. s. O..... 109
Sch. Charles H. Kilnck..... 522	Eastern Steamship Lines (Mo.), Elliot, Mo.:	Erle Land & Improvement Co. (N. J.), 5 th Church Street, New York, N. Y.:
Sch. George E. Kilnck..... 560	St. s. Belfast..... 2,157	St. s. Chicago..... 140
Dougherty Co. (Md.), P., Hearst Tower Building, Baltimore, Md.:	St. s. Boston..... 4,989	Ol. s. Hornell..... 180
So. b. Allogany..... 2,298	St. s. Calvin Austin..... 3,826	St. s. Jamestown..... 1,538
So. b. Annapolis..... 1,371	St. s. Camden..... 2,163	St. s. Marion..... 141
So. b. Baltimore..... 1,307	St. s. City of Bangor..... 1,661	St. s. Youngstown..... 1,553
So. b. Carolina..... 2,301	St. s. Cornish..... 1,827	Erle Railroad Co. (N. Y.), 50 Church Street, New York, N. Y.:
So. b. Delaware..... 1,371	St. s. Cumberland..... 2,588	St. s. Akron..... 171
St. s. Dunmore..... 427	St. s. Falmouth..... 2,606	St. s. Arlington..... 1,446
So. b. Frederick..... 2,301	St. s. Governor Dingley..... 3,826	St. s. Binghamton..... 177
So. b. Garrett..... 2,301	St. s. Herman Winter..... 2,025	St. s. Chautauqua..... 1,372
So. b. Harford..... 2,240	St. s. H. F. Dimock..... 2,025	Ol. s. Corning..... 167
St. s. Ivanhoe..... 427	St. p. J. T. Morse..... 780	Ol. s. Dayton..... 172
So. b. Montgomery..... 2,307	St. s. Madison..... 3,734	St. s. Elmira..... 202
So. b. Maryland..... 1,371	St. s. New York..... 4,989	St. s. Goshen..... 1,459
So. b. Mayo..... 2,229	St. s. North Land..... 3,121	St. s. Johnson City..... 177
So. b. Montauk..... 1,379	St. s. Norwalk..... 2,157	St. s. Nyack..... 117
So. b. Providence..... 1,371	St. s. Sagamore..... 2,592	St. s. Nauzet..... 217
So. b. Talbot..... 2,229	St. s. Sandwich..... 2,606	St. s. Oradell..... 118
So. b. Wilmington..... 1,371	St. s. Southport..... 245	St. p. Passaic..... 1,055
Douglas Co. (Va.), Reedville, Va.:	St. s. Westport..... 246	St. s. Paterson..... 130
St. s. Long Island..... 300	Eastern Steamship Lines (Mo.), Pier 19, North River, New York, N. Y.:	St. s. Rochester..... 118
St. s. Margaret..... 273	Ol. s. Galen L. Stone..... 151	St. s. Shohola..... 139
Doville Lake Sand & Gravel Co., 424 Water Street, Toledo, Ohio:	St. s. George Washington..... 5,184	St. s. Sterlington..... 398
St. s. Commerce..... 112	St. s. Hamilton..... 3,723	St. s. Tuxedo..... 1,483
St. s. R. E. Doville..... 102	St. s. Jefferson..... 3,723	St. s. Waverly..... 217
Du Bois' Sons Co. (N. Y.), Henry, 17 State Street, New York, N. Y.:	St. s. Jere A. Downs..... 3,723	Erle Sand & Gravel Co. (Pa.), foot Sassafras Street, Erle, Pa.:
Duluth Superior Dredging Co. (Minn.), foot Forty-fifth Avenue west, Duluth, Minn.:	Eastern Steamship Lines (Mo.), Box 1434, Richmond, Va.:	St. s. America..... 297
St. s. Gladiator..... 206	St. s. Virginia Despatch..... 2,013	St. s. Erle..... 290
St. s. Warrior..... 433	St. s. Wilton..... 1,827	St. s. Frank O. Osborn..... 681
St. s. Arlosa..... 262	Eastern Transportation Co. (Del.), Ford Building, Wilmington, Del.:	Eubank Tankard Co. (Va.), Kilmarnock, Va.:
St. s. Du Bois II..... 301	St. s. A. L. Walker..... 427	St. s. Fairfield..... 131
Durham Navigation Corporation (Del.), 8-10 Bridge Street, New York, N. Y.:	St. s. Baldrock..... 425	St. s. Joseph H. Davis..... 130
Sch. Bessie M. Dustin..... 1,264	St. s. Britannia..... 115	St. s. Pocohontas..... 286
So. b. Camden..... 696	So. b. Charles J. Hooper..... 2,217	Export S. S. Corporation (N. Y.), 25 Broadway, New York, N. Y.:
So. b. Chomango..... 671	So. b. Eastern..... 211	St. s. Examella..... 5,081
So. b. Devon..... 724	So. b. Eastern..... 2,198	St. s. Examiner..... 4,969
Sch. Dustin G. Cressy..... 802	So. b. Harry F. Hooper..... 836	St. s. Exanthia..... 5,073
So. b. Hatteras..... 788	So. b. Howard Wood..... 598	St. s. Exarch..... 5,839
Bkn. H. W. Brown..... 2,352	So. b. Joseph E. Hooper..... 2,233	St. s. Exbrook..... 4,846
So. b. Haverford..... 678	So. b. Luther E. Hooper..... 2,197	St. s. Exchange..... 4,971
So. b. Hopatcong..... 843	So. b. Marie Hooper..... 2,100	St. s. Exchequer..... 4,904
So. b. Indiana..... 1,620	St. s. Montrose..... 427	St. s. Excellency..... 5,052
So. b. Kentucky..... 1,576	So. b. Sweetser Linthicum..... 695	St. s. Excello..... 4,900
So. b. Musconetcong..... 843	St. s. T. J. Hooper..... 459	St. s. Excelsior..... 5,847
So. b. Nay Aug..... 843	So. b. T. J. Hooper..... 2,197	St. s. Executive..... 5,109
Sch. Oakley C. Curtiss..... 2,374	Edwards Co. (Va.), Reedville, Va.:	St. s. Exermont..... 4,969
So. b. Ohio..... 1,029	Ga. s. Armistice..... 227	St. s. Exford..... 5,027
So. b. Occidental..... 1,532	Ga. s. E. Warron Edwards..... 214	St. s. Exhibitor..... 5,106
St. s. Paoli..... 330	St. s. Hannah A. Lennen..... 130	St. s. Exllona..... 5,839
Sch. Resolute..... 684	St. s. W. L. Messick..... 291	St. s. Exiria..... 4,999
So. b. Rondout..... 831	St. s. Wilbert A. Edwards..... 301	St. s. Exminster..... 4,985
So. b. Shlekshinny..... 836	Electric Ferries (N. J.), 420 Lexington Avenue, New York, N. Y.:	St. s. Exmoor..... 4,999
So. b. Smith & Terry No. 4..... 2,231	Ol. s. Charles W. Culkin..... 405	St. s. Exmouth..... 5,120
So. b. Smith Line No. 1..... 469	El. s. Frank E. Gannett..... 405	St. s. Explorer..... 5,728
St. s. Triton..... 259	El. s. Frederick Peirce..... 405	St. s. Exporter..... 6,829
So. b. Upton..... 843	El. s. Grenville Kane..... 405	St. s. Express..... 4,969
St. s. W. S. Taylor..... 318	Ol. s. Governor Moore..... 405	St. s. Extavia..... 5,091
	El. s. W. A. Baldwin..... 405	St. s. Exton..... 5,083

Falls Cities Ferry & Transportation Co. (Ind.), Jeffersonville, Ind.:		Freeman, S. S., 1 Drumm Street, San Francisco, Calif.:		Goss Corporation (Me.), John L., Stonington, Me.:	
Ga. p. Froman M. Coots	570	St. s. Daisy	679	Sch. Annie and Reuben	128
St. p. Henry Watterson	830	St. s. Daisy Gadsby	818	St. s. Eugene-Spofford	110
Farmers Transportation Co. (Calif.), 351 California Street, San Francisco, Calif.:		St. s. Daisy Gray	1,187	Gotham Assets Corporation (Del.), 90 West Street, New York, N. Y.:	
St. w. Sacramento	760	St. s. Daisy Matthews	943	St. p. Dyckman	320
St. w. Valletta	419	General Seafoods Corporation (Mass.), 41 Commercial Street, Gloucester, Mass.:		St. p. George W. Perkins	896
Federal Motorship Corporation (N. Y.), 1118 Marine Trust Building, Buffalo, N. Y.:		Ol. s. Amherst	167	Gotham Marine Corporation (N. Y.), 11 Moore Street, New York, N. Y.:	
Ol. s. Buckeye State	1,605	Ol. s. Andover	113	Sch. b. Gotham 84	2,441
Ol. s. Empire State	1,602	Ol. s. Cornell	167	St. s. b. Gotham 85	2,441
Ferry Holding Corporation (Del.), 90 West Street, New York, N. Y.:		Ol. s. Dartmouth	167	St. s. J. Oswald Body	1,806
St. p. America	689	General Transit Co. (Ohio), Union Trust Building, Cleveland, Ohio:		St. s. Mercury	150
St. p. Henry L. Joyce	688	St. s. Inca	1,414	Grace Steamship Co. (Del.), Du Pont Building, Wilmington, Del.:	
Fidelity Trust Co. (Me.), 467 Congress Street, Portland, Me.:		St. s. Marita	632	St. s. Condor	4,747
St. s. Ajax	356	St. s. Thomas Maytham	2,329	St. s. Coya	4,954
St. s. Atlas	644	Gilkey Bros. Towing Co. (Wash.), Anacortes, Wash.:		Grace Steamship Co. (Del.), 10 Hanover Square, New York, N. Y.:	
Finkbine-Guild Transportation Co. (Del.), Du Pont Building, Wilmington, Del.:		St. s. Columbia	132	St. s. Chicque	6,245
St. s. Abron	4,870	St. s. Intrepid	123	St. s. Capac	5,580
St. s. Dio	4,823	St. s. Sea King	181	St. s. Charcas	5,555
St. s. Dohet	4,834	Gleason Coal Co. (Mich.), F. D., 28 Campau Building, Detroit, Mich.:		St. s. Cuzco	5,496
St. s. Manhattan Island	4,834	St. s. Jay A. Pearson	1,200	St. s. Nora	9,020
St. s. Sabotawan	4,834	St. s. Tampico	1,894	Ol. s. Santa Barbara	8,156
Fishers Island Navigation Co. (Conn.), foot State Street, New London, Conn.:		St. s. Usona	1,310	St. s. Santa Cecilia	5,873
St. s. Fishers Island	862	Globe Steamship Co. (Minn.), 800 Alworth Building, Duluth, Minn.:		El. s. Santa Clara	9,366
Ol. s. Munnatawket	204	St. s. Ball Brothers	5,733	St. s. Santa Inez	5,004
Flechas, M. M., Pascagoula, Miss.:		St. s. Cuyler Adams	5,057	Ol. s. Santa Inez	4,576
Sch. Flechas	482	St. s. Frank C. Ball	6,909	Ol. s. Santa Maria	8,153
Sch. W. J. Colle	450	St. s. James Davidson	8,349	Ol. s. Santa Rita	4,570
Florida East Coast Car Ferry Co. (S. Dak.), 120 Broadway, New York, N. Y.:		Goodrich Transit Co. (Del.), 228 Lake Avenue South, Duluth, Minn.:		St. s. Santa Teresa	4,858
St. s. Estrada Palma	2,639	St. s. Alabama	2,626	Grain Transit Corporation (N. Y.), 17 Battery Place, New York, N. Y.:	
St. s. Henry M. Flagler	2,699	St. s. Arizona	1,041	St. s. Brewerton	132
St. s. Joseph R. Parrott	2,406	St. s. Carolina	1,304	St. s. Brooklyn	133
Florida Railroad & Navigation Corporation (Del.), Everglades, Fla.:		St. s. Christopher Columbus	1,511	St. s. Buffalo	135
Ol. s. City of Punta Gorda	278	St. p. City of Benton Harbor	1,286	Grand Trunk-Milwaukee Car Ferry Co. (Wis.), 93 Michigan Street, Milwaukee, Wis.:	
St. s. City of Tampa	235	St. s. City of Grand Rapids	3,001	St. s. Grand Haven	2,320
Fontana Steamship Co. (Ohio), Union Trust Building, Cleveland, Ohio:		St. p. City of Holland	1,749	St. s. Grand Rapids	2,942
St. s. Colonel	3,879	St. p. City of St. Joseph	1,439	St. s. Madison	2,942
St. s. Yosemite	3,554	St. p. City of Saugatuck	1,735	Grassell Chemical Co., (Del.), 347 Madison Avenue, New York, N. Y.:	
Ford Motor Co. (Del.), Highland Park, Detroit, Mich.:		St. s. Illinois	2,427	St. s. Caesar A. Grassell	183
St. s. Barlow	425	St. s. Indiana	1,970	St. s. Eugene Grassell	157
St. s. Bathalum	426	Goodwin-Gallagher Sand & Gravel Corporation (N. Y.), 21 East Fortlieh Street, New York, N. Y.:		Great Lakes Dredge & Dock Co. (N. J.), 17 Battery Place, New York, N. Y.:	
St. s. Baymeade	426	Ol. s. Betty	108	St. s. Fred E. Richards	357
Ol. s. Benson Ford	8,626	St. s. Cockatoo	187	St. s. John R. Williams	396
St. s. Buttercup	418	St. s. Condor	187	St. s. Roger C. Sullivan	179
Ca. s. East Indian	8,159	Ca. s. Goodwin No. 14	143	Great Lakes Dredge & Dock Co. (N. J.), First National Bank, Duluth, Minn.:	
St. s. Ford No. 1	104	Ol. s. John J. Gallagher	171	Ol. s. John F. Cushing	301
Ca. s. Henry Ford II	8,877	St. s. Phoenix	118	St. s. Michigan	3,739
St. s. Humrick	418	Goodwin Steamboat Corporation (N. Y.), Battery Park Pier, New York, N. Y.:		Ca. s. Wm. A. Lydon	194
St. s. Lake Benbow	2,308	St. s. H. S. Cuswell	109	Great Lakes Steamship Co. (Del.), Kelth Building, Syracuse, N. Y.:	
St. s. Lake Gorin	2,308	St. s. Tourist	200	St. s. A. E. Nettleton	6,286
Ol. s. Lake Ormoc	2,380	Goodyear Redwood Lumber Co. (Me.), 582 Market Street, San Francisco, Calif.:		St. s. B. Lyman Smith	4,271
St. s. Onelda	2,309	St. s. Helen P. Drew	309	St. s. Belgium	3,860
St. s. Onondaga	2,309	St. s. Phoenix	250	St. s. Charles Hubbard	4,846
Ford Motor Co. (Del.), Dearborn, Mich.:		Gorton-Pow Vessels Co. (Mass.), Rowe Square, Gloucester, Mass.:		St. s. Denmark	5,448
St. s. Bullcamp	425	Ca. s. Catherine Burke	130	St. s. George B. Leonard	4,037
St. s. Burrallton	425	Ca. s. Corinthian	101	St. s. Finland	6,495
Franklin, T. H., 80 Broad Street, New York, N. Y.:		Ca. s. Elk	123	St. s. Hornee S. Wilkinson	8,338
St. w. Bombay	1,098	Ca. s. Elmer E. Gray	121	St. s. Hurlbut W. Smith	4,692
St. s. Maple	1,099	Ol. s. Imperator	148	St. s. J. F. Durston	4,791
Franklin Transportation Co. (N. Y.), Ben Peene's Wharf, Yonkers, N. Y.:		Ca. s. Ingomar	143	St. s. John Dunn, Jr.	6,160
St. s. Benjamin Franklin	489	Ca. s. John J. Fallon	125	St. s. John B. Cowle	6,014
St. s. Bessie	116	Ca. s. Killarney	153	St. s. Lyman C. Smith	6,200
St. s. City of Yonkers	170	Ca. s. Mary F. Curtis	121	St. s. Monroe C. Smith	4,281
Franklin Steamship Corporation (Del.), Union Trust Building, Cleveland, Ohio:		Ca. s. Mildred Robinson	121	St. s. Norway	6,673
St. s. Emory L. Ford	7,966	Ca. s. Pollyanna	119	St. s. Smith Thompson	4,786
St. s. Edward J. Berwind	8,318	Ca. s. Rhodora	116	St. s. Sweden	4,702
St. s. Fred G. Hartwell	8,889	Sch. Thomas S. Gorton	140	St. s. Wilbert L. Smith	4,319
		Ol. s. William L. Putnam	107	St. s. William Nottingham	4,234

Great Lakes Towing Co., (N. J.), N. P. Dock, Foot Seventh Ave- nue, West, Duluth, Minn.:		Gulf Refining Co. (Tex.), Dock 29, West Port Arthur, Tex.—Contd.	Hayes, John A., 1010 Ocean Park- way, Brooklyn, N. Y.:
St. s. Favorite.....	746	St. s. Gulftrade.....	390
Sc. b. Resolute.....	3,256	St. s. Gulfwax.....	201
Great Lakes Transit Corporation (N. Y.), 223 Erie Street, Buf- falo, N. Y.:		Ol. s. Gulfwing.....	323
St. s. Alfred H. Smith.....	4,698	St. s. Gulf of Mexico.....	154
St. s. C. T. Jaffray.....	4,055	Ga. s. Gulf of Venezuela.....	205
St. s. Charles Donnelly.....	3,705	Sc. b. Juniata.....	308
St. s. Daniel Willard.....	4,253	St. s. Ligonier.....	118
St. s. Delos W. Cooke.....	3,398	Ga. s. Mohawk.....	231
St. s. Duluth.....	4,749	Sc. b. Monongahela.....	323
St. s. Edward Chambers.....	4,113	So. b. Ohio.....	247
St. s. Edward E. Loomis.....	4,279	Ga. s. Radium.....	390
St. s. F. D. Underwood.....	3,314	St. s. Robert O. Clark.....	
St. s. Fred W. Sargent.....	3,901	St. s. Senator Bailey.....	
St. s. George D. Dixon.....	4,090	Sc. b. Shenango.....	
St. s. H. A. Scandrett.....	4,011	So. b. Susquehanna.....	
St. s. J. E. Gorman.....	4,053	St. s. Trinidadian.....	
St. s. J. M. Davis.....	4,375	St. s. Winfred.....	
St. s. Juniata.....	4,333	Halfhill Packing Corporation (Calif.), Channel No. 3, Long Beach, Calif.:	
St. s. Milwaukee.....	3,327	Sch. Glendale.....	296
St. s. Octorara.....	4,329	Sch. Mary Lou.....	496
St. s. P. E. Crowley.....	4,077	Sch. Oceanic Vance.....	445
St. s. Tionesta.....	4,329	Hall Corporation (N. Y.), George, 52 Water Street, Ogdensburg, N. Y.:	
St. s. Utica.....	3,533	St. s. Adrian Iselin.....	2,040
St. s. W. J. Conners.....	4,625	St. s. Lucius W. Robinson.....	1,899
St. s. W. W. Atterbury.....	4,060	Hammond Lumber Co. (Del.), 310 Sansome Street, San Francisco, Calif.:	
Greyhound Transportation Co. (Oreg.), Foot Taylor Street, Portland, Oreg.:		St. s. Astoria.....	2,224
St. p. Greyhound.....	111	St. s. Eureka.....	2,246
St. w. Interstate.....	336	St. s. Missoula.....	4,553
Griffiths & Sons, James (Del.), 7 West Tenth Street, Wilming- ton, Del.:		St. s. Tillamook.....	2,117
St. s. El Cedro.....	2,512	St. s. Watsonville.....	2,220
Sc. b. Griffson.....	2,259	Hammond Lumber Co. (Del.), 17 Battery Place, New York, N. Y.:	
St. s. S. A. Perkins.....	4,839	St. s. Covena.....	2,372
Shp. William T. Lewis.....	2,156	St. s. Samoa.....	1,997
Gulf Export & Transportation Co. (Tex.), Foot Milam Street, Beaumont, Tex.:		St. s. San Pedro.....	2,235
Sc. b. Col. Keith.....	884	St. s. Trinidad.....	974
Sch. Normis.....	460	Hanify Co. (Calif.), J. R., 24 Market Street, San Francisco, Calif.:	
Gulf Pacific Line (Calif.), 240 Front Street, San Francisco, Calif.:		St. s. Anne Hanify.....	1,343
St. s. Point Arena.....	3,290	St. s. Ryder Hanify.....	1,343
St. s. Point Bonita.....	3,283	St. s. Santa Barbara.....	695
St. s. Point Fermin.....	3,283	St. s. Santa Monica.....	497
St. s. Point Gorda.....	3,283	St. s. Wellealey.....	770
St. s. Point Montara.....	3,283	Harkins Transportation Co. (Oreg.), Municipal Dock 2, Portland, Oreg.:	
St. s. Point Reyes.....	3,286	St. w. Beaver.....	421
St. s. Point San Pablo.....	3,545	St. s. Georgiana.....	242
St. s. Point Sur.....	3,286	St. w. Lurline.....	524
Gulf Refining Co. (Tex.), 863 Frick Annex Building, Pittsburgh, Pa.:		St. s. Undine.....	516
Ga. s. Charles D. Leffer.....	255	Hartford & New York Transporta- tion Co. (Conn.), 285 State Street, Hartford, Conn.:	
Ol. s. Gulfhawk.....	10,208	St. s. Comet.....	104
Gulf Refining Co. (Tex.), Dock 29, West Port Arthur, Tex.:		St. s. Georgia.....	1,749
Ga. s. Captain Collier.....	161	St. s. Sachem.....	195
Ga. s. Choctaw.....	350	St. s. Seaboard.....	662
Sch. Conemaugh.....	1,774	St. s. Spartan.....	226
St. s. Currier.....	4,711	St. s. Tennessee.....	1,240
St. s. Delanco.....	183	Hartwood Lumber Co. (Calif.), 1 Drumm Street, San Fran- cisco, Calif.:	
Ol. s. Gulfbird.....	10,208	St. s. Point Loma.....	2,119
St. s. Gulfbreeze.....	6,651	St. s. Solano.....	943
St. s. Gulferest.....	8,952	Hartwelson Steamship Co. (Mass.), 73 Water Street, Boston, Mass.:	
St. s. Gulfcoast.....	5,188	St. s. Astoria.....	3,078
St. s. Gulfgem.....	6,784	St. s. Hartwelson.....	3,078
Ol. s. Gulfhawk.....	10,208	Hatfield Campbell Creek Coal Co. (Ohio), 807 Union Trust Build- ing, Cincinnati, Ohio:	
St. s. Gulfling.....	6,560	St. w. D. T. Lane.....	135
St. s. Gulfland.....	5,276	St. w. Henry C. Yelser, Jr.....	158
St. s. Gulflight.....	5,188	St. w. Julius Fleischmann.....	564
St. s. Gulfmald.....	5,225	St. w. W. C. Mitchell.....	121
St. s. Gulfoff.....	5,188	Havemeyers & Elder (N. Y.), 25 Broadway, New York, N. Y.:	
St. s. Gulpenn.....	8,862	St. s. Integrity.....	192
St. s. Gulpoint.....	6,972	St. s. Invader.....	192
Ol. s. Gulpride.....	12,510	St. s. Invincible.....	231
St. s. Gulprince.....	6,560		
St. s. Gulfqueen.....	6,599		
Ol. s. Gulfspray.....	379		
Ol. s. Gulfsprite.....	379		
St. s. Gulfstar.....	6,969		
St. s. Gulfstate.....	7,216		
St. s. Gulfstream.....	5,188		

Hudson River Day Line (N. Y.), Desbrosses Street Pier, New York, N. Y.—Continued.	
St. s. De Witt Clinton.....	3,899
St. p. Hendrick Hudson.....	2,847
St. s. Peter Stuyvesant.....	1,721
St. p. Robert Fulton.....	2,168
Hudson River Navigation Corpora- tion (Del.), Pier 32, North River, New York, N. Y.:	
St. s. Berkshire.....	4,300
St. s. Cohoes.....	930
St. w. Fort Orange.....	4,307
St. s. Green Island.....	1,152
St. p. Pioneer.....	2,913
St. p. Rensselaer.....	2,690
St. w. Trojan.....	2,571
Hunt, Hatch Transportation Co. (Calif.), 201 Franklin Street, Oakland, Calif.:	
Ga. s. Oakland.....	225
Ga. s. Suisun City.....	142
Ga. s. Surprise.....	129
Huron Transportation Co. (Mich.), Ford Building, Detroit, Mich.:	
St. s. John W. Boardman.....	3,815
St. s. S. T. Grapo.....	4,769
St. s. Samuel Mitchell.....	2,277
Hutchinson Ferry Co. (N. Y.), Alexandria Bay, N. Y.:	
St. s. General Hancock.....	131
St. s. Roosevelt.....	126
Indiana Towing Co. (Ind.), Evans- ville, Ind.:	
St. w. Indiana.....	134
St. w. Robert Gordon.....	115
Inland Steamship Co. (W. Va.), 38 South Dearborn Street, Chi- cago, Ill.:	
St. s. Joseph Block.....	6,486
St. s. L. E. Block.....	9,092
St. s. N. F. Leopold.....	6,929
Inland Waterways Corporation, Munitions Building, Washing- ton, D. C.:	
St. s. Baton Rouge.....	757
St. s. Birmingham.....	1,537
St. s. Boswell.....	311
St. s. Cairo.....	757
St. s. Gulfport.....	1,537
St. w. Illinois.....	1,411
St. w. Iowa.....	1,411
St. s. Memphis.....	757
St. s. Missouri.....	1,411
St. s. Mobile.....	1,537
St. s. Natchez.....	757
St. s. St. Louis.....	757
St. s. Vicksburg.....	757
Inland Waterways Corporation (U. S.), 523 Marquette Avenue, Minneapolis, Minn.:	
St. w. S. S. Thrope.....	319
St. w. General Ashburn.....	319
St. w. C. C. Webber.....	319
St. w. John W. Weeks.....	319
Inland Waterways Corporation, 320-322 Maher Building, Mo- bile, Ala.:	
St. s. Cordova.....	267
St. s. Dempolls.....	267
St. s. Dwight F. Davis.....	311
St. s. Montgomery.....	267
St. s. Tuscaloosa.....	1,537
Inter Island Steam Navigation Co. (Hawaii), corner Fort and Mer- chant Streets, Honolulu, Ha- waii.:	
Ol. s. Eleu.....	335
St. s. Haleakala.....	3,679
St. s. Hawaii.....	850
St. s. Hualalai.....	3,058
St. s. Humuula.....	961
St. s. Kaala.....	1,519
Ga. s. Kailua.....	328
St. s. Kilauea.....	1,338
Ga. s. Lehua.....	204
St. s. Maol.....	429

Inter Island Steam Navigation Co. (Hawaii), Corner Fort and Mer- chant Streets, Honolulu, Ha- waii—Continued.	
St. s. Mauna Kea.....	1,566
St. s. Mauna Loa.....	1,050
St. s. Waialeale.....	3,092
Interlake Steamship Co. (Ohio), Union Trust Building, Clevel- and, Ohio:	
St. s. Adriatic.....	4,658
St. s. Amasa Stone.....	6,282
St. s. Arcturus.....	6,707
St. s. Augustus B. Wolvin.....	6,685
St. s. C. H. McCullough.....	5,750
St. s. C. S. Robinson.....	6,829
St. s. Calumet.....	4,641
St. s. Canopus.....	4,978
St. s. Cetus.....	4,390
St. s. Charles M. Schwab.....	7,935
St. s. Colonel James Pickands.....	8,151
St. s. Corvus.....	4,551
St. s. Crete.....	6,030
St. s. Cygnus.....	4,725
St. s. D. O. Mills.....	6,698
St. s. E. A. S. Clarke.....	5,750
St. s. Elba.....	4,671
St. s. Elton Hoyt II.....	6,939
St. s. Fayette Brown.....	6,377
St. s. Harry Couly.....	9,467
St. s. Harry R. Jones.....	5,315
St. s. Harry W. Croft.....	6,223
St. s. Harvey H. Brown.....	6,634
St. s. Hemlock.....	4,684
St. s. Henry G. Dalton.....	7,810
St. s. J. A. Campbell.....	7,316
St. s. James C. Wallace.....	6,684
St. s. James H. Reed.....	5,206
St. s. Jay C. Morse.....	6,649
St. s. John Sherwin.....	6,979
St. s. Joseph Sellwood.....	6,741
St. s. Jupiter.....	3,719
St. s. Lagonda.....	3,647
St. s. Neptune.....	3,717
St. s. Odanah.....	4,658
St. s. Pathfinder.....	6,751
St. s. Pegasus.....	4,776
St. s. Perseus.....	4,978
St. s. Robert Hobson.....	8,024
St. s. Samuel Mather.....	8,151
St. s. Saturn.....	4,426
St. s. Taurus.....	4,470
St. s. Vega.....	4,392
St. s. Venus.....	3,719
St. s. Verona.....	5,880
St. s. Victory.....	4,527
St. s. William B. Davock.....	4,220
St. s. William McLaughlan.....	8,024
St. s. Youngstown.....	8,262
International Elevating Co. (N. J.), 2 Broadway, New York, N. Y.:	
Ol. s. America.....	525
St. s. Ceres.....	611
St. s. Excelsior.....	597
St. s. International.....	590
St. s. Isis.....	591
St. s. Themis.....	591
Inter Ocean Steamship Co. (Minn.), Alworth Building, Duluth, Minn.:	
St. s. James E. Davidson.....	6,206
St. s. Sierra.....	4,846
Interstate Steamship Co. (W. Va.), 212 Exchange Building, Duluth, Minn.:	
St. s. B. F. Jones.....	6,939
St. s. James Laughlin.....	6,939
St. s. Thomas Walters.....	7,518
St. s. Willis L. King.....	7,568
Intracoastal Towing & Transport- ation Co. (Tex.), 302 Larendon Building, Houston, Tex.:	
St. s. Atlas.....	118
St. s. Titan.....	178
St. s. Trojan.....	197
Iron Steamboat Co. of New Jersey (N. J.), Pier 1, North River, New York, N. Y.:	
St. p. Cepheus.....	882
St. p. Cetus.....	847

Iron Steamboat Co. of New Jersey (N. J.), Pier 1, North River, New York, N. Y.—Continued.	
St. p. Cygnus.....	857
St. p. Pegasus.....	847
St. p. Perseus.....	847
St. p. Sirius.....	993
St. p. Taurus.....	916
Irvington Piermont Ferry Corpora- tion (N. Y.), 51 East Forty- second Street, New York, N. Y.:	
St. w. Irvington.....	930
St. p. Piermont.....	1,095
Isthmian Steamship Co. (Del.), 50 Trinity Place, New York, N. Y.:	
St. s. Anniston City.....	5,686
St. s. Atlanta City.....	5,686
St. s. Chattanooga City.....	5,686
St. s. Crofton Hall.....	5,378
St. s. Memphis City.....	5,686
St. s. Mobile City.....	6,157
St. s. San Francisco.....	5,102
St. s. Steel Exporter.....	5,686
St. s. Steel Inventor.....	5,686
St. s. Steel Scientist.....	5,718
St. s. Steel Seafarer.....	5,718
St. s. Steel Trader.....	5,686
St. s. Steel Traveler.....	7,056
St. s. Steel Voyager.....	6,187
St. s. Tuscaloosa City.....	5,686
Jacksonville Forwarding Co. (Fla.), Foot Laura Street, Jackson- ville, Fla.:	
St. s. A. B. Potter.....	284
St. s. Three Friends.....	157
Jamestown & Newport Ferry Co. (R. I.), Jamestown, R. I.:	
St. p. Beaver Tail.....	284
St. p. Conanicut.....	353
St. s. Governor Carr.....	412
St. p. Jamestown.....	484
St. p. Jamestown.....	484
Jay Street Terminal, 71 Water Street, New York, N. Y.:	
St. s. John Arbuckle.....	207
St. s. William A. Jamison.....	229
Jenkins Steamship Co. (Ohio), Terminal Tower Building Cleveland, Ohio:	
St. s. Charles O. Jenkins.....	6,285
St. s. F. B. Squire.....	5,156
St. s. Sir Thomas Shaughnessy.....	5,507
St. s. Wm. F. Fitch.....	3,629
Jex, Ralph W., 1749 Summit Street, Toledo, Ohio:	
Sch. Genoa.....	730
Sch. Iron Cliff.....	1,116
St. s. James H. Prentice.....	535
Johnson, A. B., 1 Drumm Street, San Francisco, Calif.:	
St. s. Esther Johnson.....	1,104
St. s. J. B. Stetson.....	837
Johnson & Wimsatt (Del.), Thir- teenth and Water Streets SW., Washington, D. C.:	
Sch. Josephine Wimsatt.....	149
Sch. Kinkora.....	229
Sch. Mabel and Ruth.....	203
Keansburg Steamboat Co. (N. J.), Keansburg, N. J.:	
St. s. City of Keansburg.....	1,037
St. p. Mobjack.....	610
St. p. Pocahontas.....	814
St. p. Smithfield.....	725
Keeler, Elmer A., 1 Broadway, New York, N. Y.:	
St. s. Ambrose Keeler.....	168
Sch. Beattie.....	1,117
St. s. Harry F. Keeler.....	391
Sch. b. Henry Endicott.....	866
St. s. Watuppa.....	190
St. s. William S. Keeler.....	153
Kelley Island Lime & Transport Co. (Ohio), Foot McDonough Street, Sandusky, Ohio.:	
St. s. Alice M. Gill.....	264
St. s. Edward P. Recor.....	368
St. s. Geo. J. Whelan.....	1,184

Kelley Island Line Transport Co. (Ohio), Foot McDonough Street, Sandusky, Ohio—Con.		Lehigh Coal & Navigation Co. (Pa.), 143 Liberty Street, New York, N. Y.—Continued.		Louisiana Avenue Ferry Co. (La.), 171 Walnut Street, New Orleans La.:	
St. s. Hydro.....	1,282	Sc. b. Greenwood.....	967	St. w. Joseph Bisso.....	169
St. s. John M. McKerchey.....	506	Sc. b. Hautou.....	830	St. s. L. H. Marrero.....	163
St. s. Kelley Island.....	700	Sc. b. Nesquehoning.....	967	Louisiana Railway and Navigation Co. (La.), Shreveport, La.:	
St. s. W. R. Stafford.....	686	Sc. b. Rahn.....	932	St. w. Sarah Edenborn.....	259
Kelly, James J., 155 Broadway, Elizabeth, N. J.:		Sc. b. Tamaqua.....	830	St. w. Wm. Edenborn.....	267
St. s. Mary F. Kelly.....	103	Lehigh Valley Railroad Co. of New Jersey (N. J.), 143 Liberty Street, New York, N. Y.:		Louisville & Cincinnati Packet Co. (Ky.), Foot Main Street, Cincinnati, Ohio.:	
St. s. Roy B. White.....	299	St. s. Allentown.....	181	St. p. Cincinnati.....	1,050
St. s. Unity.....	404	St. s. Athens.....	260	St. p. John W. Hubbard.....	300
Keystone Sand and Supply Co. (Pa.), 302 Penn. Avenue, Pittsburgh, Pa.:		St. s. Auburn.....	241	Love Co., J. C. (Ga.), Mount Vernon, Ga.:	
Ol. w. Mary Alice.....	214	St. s. Aurora.....	234	St. w. Dorothy T.....	131
Ol. w. Betty.....	208	St. s. Black Diamond.....	243	Ol. s. Ocmulgee.....	282
St. w. Victory.....	243	St. s. Claremont.....	177	Loveland Co. (Del.), S. C., 151 South Front Street, Philadelphia, Pa.:	
Key System Transit Co. (Calif.), Twenty-second and Grove Streets, Oakland, Calif.:		St. s. Cornell.....	173	St. s. Adonis.....	198
El. s. Hayward.....	1,653	St. s. Coxtou.....	548	Ol. s. Clinton.....	124
El. s. San Leandro.....	1,653	St. s. Hubart.....	199	Ol. s. Solarina.....	255
King County (Wash.), County City Building, Seattle, Wash.:		St. s. Irvington.....	199	Luckenbach Steamship Co. (Del.), 44 Whitehall Street, New York, N. Y.:	
St. p. Leschl.....	433	St. s. Lafayette.....	365	St. s. Andrea F. Luckenbach.....	10,725
St. s. Lincoln.....	580	St. s. Lehigh.....	176	St. s. Dorothy Luckenbach.....	8,536
Ga. s. Mercer.....	283	St. s. Manchester.....	582	St. s. Edgar F. Luckenbach.....	8,014
St. s. Washington.....	323	St. s. Niagara.....	177	St. s. Edward Luckenbach.....	7,916
St. p. West Seattle.....	773	St. s. Packerton.....	430	St. s. F. J. Luckenbach.....	7,821
Kinney Steamship Co. (Ohio), Rockefeller Building, Cleveland, Ohio:		St. s. Powerful.....	176	St. s. Florence Luckenbach.....	4,953
St. s. A. T. Kinney.....	6,328	St. s. Rochester.....	173	St. s. Harry Luckenbach.....	8,713
St. s. Andrew S. Upson.....	4,442	St. s. Seneca.....	173	St. s. Horace Luckenbach.....	6,476
St. s. J. S. Ashley.....	6,361	St. s. Slatington.....	221	St. s. J. L. Luckenbach.....	8,536
St. s. Robert B. Wallace.....	6,657	St. s. Superior.....	168	St. s. Jacob Luckenbach.....	7,699
St. s. Robert L. Ireland.....	6,387	Lewis Oyster Co. (Conn.), H. J., Stratford, Conn.:		St. s. Julia Luckenbach.....	7,906
Kinsman Transit Co. (Ohio), 1001 Rockefeller Building, Cleveland, Ohio:		St. s. Florence.....	102	St. s. K. I. Luckenbach.....	7,882
St. s. George M. Humphrey.....	8,004	St. s. Mary S. Lewis.....	138	St. s. Katrina Luckenbach.....	7,822
St. s. Henry Steinbrenner.....	4,345	Libby, McNeill & Libby (Mo.), 465 California Street, San Francisco, Calif.:		St. s. Lena Luckenbach.....	6,749
St. s. Matthew Andrews.....	7,014	St. s. General W. O. Gorgas.....	4,636	St. s. Lewis Luckenbach.....	10,662
St. s. Philip Minch.....	6,865	St. s. Geo. F. Haller.....	185	St. s. Lillian Luckenbach.....	8,536
St. s. Worrall Clarkson.....	8,203	Sch. Henry Wilson.....	499	St. s. Mary Luckenbach.....	5,607
Kitsap County Transportation Co. (Wash.), Grand Trunk Dock, Seattle, Wash.:		Ga. s. Libby Maine.....	1,811	St. s. Mathew Luckenbach.....	7,496
Ol. s. Bainbridge.....	572	St. s. Otsego.....	4,638	St. s. Paul Luckenbach.....	6,606
St. s. Hyak.....	207	Sch. Salyator.....	467	St. s. Robert Luckenbach.....	6,461
Ga. s. Kitsap.....	526	St. s. San Juan.....	284	St. s. Susan V. Luckenbach.....	7,394
St. s. Liberty.....	211	Bk. W. B. Flint.....	952	St. s. Walter A. Luckenbach.....	8,102
St. s. Verona.....	181	Ga. s. W. F. Burrows.....	1,560	Luling & Drestrehan Ferry Co. (La.), 171 Walnut Street, New Orleans, La.:	
St. s. Winslow.....	313	Liberty Steamboat Corporation (N. J.), 786 Broad Street, Newark, N. J.:		St. w. Geo. N. Roberts.....	167
Klein, John F., Halliday House, Cairo, Ill.:		St. s. Onelda.....	161	Ol. s. Victor.....	121
St. w. Dandellon.....	149	St. s. Owana.....	356	Lykes Bros. Steamship Co. (La.), 907 United States National Bank Building, Galveston, Tex.:	
St. w. Jim O'Sullivan.....	143	Little River Steamship Co. (Calif.), 405 Montgomery Street, San Francisco, Calif.:		St. s. Almeria Lykes.....	2,674
Kuhlman Builders' Supply & Brick Co. (Ohio), Nicholas Building, Toledo, Ohio:		St. s. Tamapais.....	574	St. s. Genevieve Lykes.....	2,689
St. s. T. B. S.....	278	St. s. Washington.....	539	St. s. Ruth Lykes.....	2,637
St. s. Walter D.....	136	Lone Star Cement Co. (Del.), Hibernia Bank Building, New Orleans, La.:		St. s. Stella Lykes.....	2,609
Lake Tankers Corporation (Del.), 7 West Tenth Street, Wilmington, Del.:		Ol. s. Incor.....	221	St. s. Tillie Lykes.....	2,606
Ol. s. Baco.....	1,096	Ol. s. Lone Star.....	123	Lykes Bros. Steamship Co. (La.), Cotton Exchange Building, Houston, Tex.:	
El. s. L. T. C. No. 1.....	548	Long Island Oyster Farms (N. Y.), Northport, N. Y.:		St. s. Margaret Lykes.....	3,537
El. s. L. T. C. No. 2.....	548	St. s. City Point.....	141	St. s. Velma Lykes.....	2,606
Lakewood Steamship Co. (Ohio), Western Reserve Building, Cleveland, Ohio:		Ol. s. Jeremiah Smith.....	207	Lynn Transportation Co., Victor (Md.), Salisbury, Md.:	
St. s. Michael J. Bartelme.....	3,850	St. s. Supervisor.....	214	Ga. s. Henrietta Frances.....	102
St. s. O. S. McFarland.....	3,762	Long Island Railroad Co. (N. Y.), Foot Borden Avenue, New York, N. Y.:		Ol. s. Victor Lynn.....	372
St. s. Thomas Britt.....	4,626	St. s. Cutchogue.....	183	Mackinac Transportation Co. (Mich.), St. Ignace, Mich.:	
Lancaster Steamship Corporation (N. Y.), 26 Beaver Street, New York, N. Y.:		Ol. s. L. I. R. R. No. 1.....	179	St. s. Chief Wawatam.....	2,990
St. s. Ipswich.....	5,689	St. s. Patchogio.....	190	St. s. Sainte Marie.....	2,383
St. s. Lancaster.....	5,871	St. s. Quogue.....	183	Magnolia Petroleum Co. (Tex.), Beaumont, Tex.:	
Larkin Transportation Co. (Calif.), Pier 23, Sacramento, Calif.:		St. s. Syosset.....	176	St. s. Chief.....	230
Ga. s. Larkin, No. 6.....	100	St. s. Talsman.....	188	St. s. George C. Greer.....	426
St. w. Napa City.....	178	Los Angeles Steamship Co. (Calif.), Pier A, 155, 159, and 157, Wilmington, Calif.:		St. s. Magnolia.....	182
Ga. s. Surf.....	135	St. s. Calawall.....	7,270	St. s. Reliance.....	150
Lehigh Coal & Navigation Co. (Pa.), 143 Liberty Street, New York, N. Y.:		St. s. City of Honolulu.....	10,263	Mahoning Steamship Co. (Del.), Leader-News Building, Cleveland, Ohio:	
Sc. b. Condale.....	831	St. s. City of Los Angeles.....	12,642	St. s. Leonard C. Hanna.....	6,356
Sc. b. Easton.....	830	St. s. Constance Chandler.....	5,523	St. s. Powell Stackhouse.....	6,171
		St. s. Diamond Head.....	5,603	St. s. William H. Donner.....	6,312
		St. s. Fort Wayne.....	6,231	Mahony Co. (Calif.), Andrew F., 1 Drumm Street, San Francisco, Calif.:	
		St. s. General M. H. Sherman.....	6,089	St. s. Brookings.....	2,327
		St. s. Harvard.....	3,819		
		St. s. Helen Whittier.....	5,506		
		St. s. Heber.....	6,041		
		St. s. Marlan Otis Chandler.....	5,620		
		St. s. Walmea.....	1,057		
		St. s. Yale.....	3,818		

Mahony Co. (Calif.) Andrew F., 1 Drumm Street, San Francisco, Calif.—Continued.	Martin, P. F., Barge Corporation (Del.), 111 Walnut Street, Phil- adelphia, Pa.:	McCrary-Rodgers Co. (Pa.), 300 Sixth Street, Braddock, Pa.— Continued.
St. s. Jane Nettleton..... 1,545	So. b. Carpenter..... 1,565	St. w. Rebecca..... 254
Shp. John Eua..... 2,842	So. b. George R. Stetson..... 675	St. w. Wm. B. Rodgers..... 244
St. s. John C. Kirkpatrick..... 1,430	So. b. Osceola..... 1,621	McNally, James J., Bullitt Build- ing, Philadelphia, Pa.:
St. s. Martha Buehner..... 774	Martinez-Benicia Ferry & Trans- portation Co. (Calif.), Martinez Calif.:	St. s. James J. McNally..... 101
St. s. Necanicum..... 752	St. p. City of Martinez..... 819	St. s. Mary C. McNally..... 121
St. s. Prentiss..... 406	St. p. City of Seattle..... 272	McNeal Dodson Co. (Va.), Reed- ville, Va.:
St. s. Santa Inez..... 1,742	St. s. Issaquah..... 288	St. s. G. H. McNeal..... 244
Maine Central Railroad Co. (Me.), Union Station, Portland, Me.:	Massachusetts Trawling Co. (Mass.), 22 Fish Pier, South Boston, Mass.:	St. s. Joseph F. Bellows..... 315
St. p. Hercules..... 800	Ga. s. Boston..... 255	St. s. William T. Covington, Jr..... 280
St. s. Norumbega..... 304	Ga. s. Mariner..... 309	McNeal Edwards Co. (Va.), Reed- ville, Va.:
St. s. Pemaquid..... 409	Ol. s. Shawmut..... 235	St. s. E. W. Edwards..... 181
Mallory Steamship Co. (Me.), Pier 36, North River, New York, N. Y.:	Ol. s. Trimount..... 235	St. s. Joseph Wharton..... 311
St. s. Agwidale..... 4,763	Matson Navigation Co. (Calif.), 215 Market Street, San Fran- cisco, Calif.:	St. s. Pequot..... 282
St. s. Alamo..... 2,676	St. s. Enterprise..... 2,806	St. Thomas C. McNeal..... 219
St. s. Brazos..... 4,497	St. s. F. A. Doutz..... 227	McWilliams, Blue Line (N. J.), James, 1 Broadway, New York, N. Y.:
St. s. Colorado..... 2,689	St. s. Mahukona..... 2,512	St. s. Owen J. McWilliams..... 137
St. s. Comal..... 2,934	St. s. Makana..... 3,545	St. s. Prudence..... 292
St. s. Henry R. Mallory..... 6,063	St. s. Makawell..... 2,552	St. s. Salutation..... 184
St. s. Medina..... 5,426	St. s. Makena..... 2,729	Mengel Box Co. (N. J.), Louisville, Ky.:
St. s. Neches..... 2,609	St. s. Makiki..... 6,096	St. s. Exporter..... 578
St. s. Ossabaw..... 2,667	St. s. Makua..... 3,545	St. w. Seminole..... 146
St. s. Pecos..... 4,572	St. s. Makwao..... 3,253	Merchants & Miners Transporta- tion Co. (Md.), 112 South Gay Street, Baltimore, Md.:
St. s. President..... 112	St. s. Mala..... 3,545	St. s. Alleghany..... 5,486
St. s. San Jacinto..... 6,069	St. s. Malolo..... 17,231	St. s. Apollo..... 105
Malsah S. S. Co. (Del.), 11 Broad- way, New York, N. Y.:	St. s. Malama..... 3,275	St. s. Berkshire..... 5,486
St. s. Malchace..... 3,515	St. s. Maliko..... 6,847	St. s. Obatham..... 5,649
St. s. Mallemak..... 3,513	St. s. Mana..... 3,283	St. s. Dorchester..... 5,649
Malston Co. (Del.), care United States Corporation Co., Dover, Del.:	St. s. Manini..... 3,253	St. s. Essex..... 3,018
St. s. Dillwyn..... 6,913	St. s. Manoa..... 6,805	St. s. Fairfax..... 5,649
St. s. Durango..... 7,125	St. s. Manukal..... 9,547	St. s. Gloucester..... 2,541
St. s. Halsey..... 7,068	St. s. Manulani..... 9,556	St. s. Creclan..... 2,827
St. s. Horbar..... 6,958	St. s. Matsonia..... 9,402	St. s. Howard..... 3,581
St. s. Hugoton..... 6,943	St. s. Maui..... 9,801	St. s. Juniata..... 3,465
St. s. Imlay..... 7,005	St. s. Mauna Ala..... 6,805	St. s. Nantucker..... 2,599
St. s. Mevania..... 6,947	St. s. Maunalei..... 7,159	St. s. Ontario..... 3,099
Manhattan Lighterage Corporation (N. Y.), 17 Battery Place, New York, N. Y.:	St. s. Maunawill..... 7,409	St. s. Providence..... 2,677
St. s. Ackerman Brothers..... 147	St. s. Wilhelmina..... 6,725	St. s. Somerset..... 3,648
St. s. Hustler..... 192	Mayor and City Council (Md.), City Hall, Baltimore, Md.:	St. s. Tuscan..... 2,415
Manhattan State Hospital, Ward Island, N. Y.:	St. p. Annapolis..... 877	St. s. Upshur..... 2,637
St. s. Kittanning..... 148	St. s. Cataract..... 185	St. s. Volusia..... 2,686
St. s. Wanderer..... 281	St. s. Deluge..... 313	St. s. Wyoming..... 2,689
Marietta B. Co., trawler, 264 North- ern Avenue, Boston, Mass.:	St. p. F. O. Latrobe..... 726	St. s. York..... 2,677
Ga. s. Nina B..... 115	St. p. Howard W. Jackson..... 379	Merchants Lighterage Co. (Ill.), 219 East North Water Street, Chicago, Ill.:
Ol. s. Marietta B..... 173	St. s. Torrent..... 340	St. s. Commerce..... 280
Marine Equipment Corporation (Del.), 17 Battery Place, New York, N. Y.:	McAllister, Daniel F., 24 State Street, New York, N. Y.:	St. s. Industry..... 208
St. s. Climax..... 119	St. p. Bear Mountain..... 941	Merrill & Ring Lumber Co. (Wash.) 920 White Building, Seattle, Wash.:
St. s. Mallico..... 268	St. s. Federal No. 1..... 176	St. s. Humaconna..... 418
Marine Products (Va.), 608 Penn- sylvania Avenue NW., Wash- ington, D. C.:	St. s. Federal No. 2..... 176	St. s. Wanderer..... 212
St. s. Gloucester..... 521	McAllister Navigation Co. (N. Y.), 24 State Street, New York, N. Y.:	Merritt & Chapman Derrick & Wrecking Co. (W. Va.), 17 Battery Place, New York, N. Y.:
St. s. Louisa..... 530	St. s. Favorite..... 399	Sch. Henry Seymour..... 169
Marine Transit Corporation (N. Y.) 17 Battery Place, New York, N. Y.:	St. s. Hook Mountain..... 425	Sch. John W. Chittenden..... 235
Ga. s. Edwin Chilton..... 111	McCormick Lumber Co. (Del.), Charles R., 215 Market Street, San Francisco, Calif.:	St. s. Resolute..... 463
Ol. s. Sterling..... 110	St. s. Celilo..... 943	Merritt-Chapman & Scott Corpora- tion (Del.), 17 Battery Place, New York, N. Y.:
Marinette Transit Co., 1118 Stanton Street, Marinette, Wis.:	St. s. Charles L. Wheeler, Jr..... 2,205	St. s. Champion..... 242
St. s. Pere Marquette..... 341	St. s. Charles R. McCormick..... 6,094	St. s. Chapman Bros..... 472
St. s. Sidney C. Neff..... 435	St. s. Forbes Hauptman..... 5,687	St. s. Commissioner..... 272
Marquette & Bessemer Docks & Navigation Co. (N. J.), Con- neant, Ohio:	St. s. Hamlin F. McCormick..... 3,317	St. s. I. J. Merritt..... 794
St. s. Marquette and Bessemer No. 1..... 1,525	St. s. Multnomah..... 969	St. s. Relief..... 889
St. s. Marquette and Bessemer No. 2..... 2,583	St. s. Munson..... 2,606	Sch. Ulak..... 2,323
Marshall, J. Manuel, Brown Build- ing, Gloucester, Mass.:	St. s. Peter Helms..... 3,326	Meseck Towing & Transportation Co. (N. J.), Pier 59, North River, New York, N. Y.:
Ga. s. Angle L. Marshall..... 109	St. s. Pioneer..... 160	St. s. Bessie C. Meseck..... 103
Ga. s. Flora L. Oliver..... 116	St. s. Sidney M. Hauptman..... 6,094	St. s. Carrie T. Meseck..... 163
Ol. s. J. M. Marshall..... 103	St. s. Willamette..... 903	St. s. John A. Meseck..... 176
Ga. s. Louise B. Marshall..... 120	McCormick Steamship Co. (Calif.), 215 Market Street, San Fran- cisco, Calif.:	St. s. Joseph F. Meseck..... 174
	St. s. Absaroka..... 5,661	St. s. Margaret L. Meseck..... 176
	St. s. West Cape..... 5,696	St. s. Mary E. Meseck..... 108
	McCrary-Rodgers Co. (Pa.), 300 Sixth Street, Braddock, Pa.:	St. s. William F. Meseck..... 164
	St. w. Charlotte..... 171	
	St. w. J. H. McCrary..... 160	
	St. w. Lucile..... 114	
	St. w. Margaret..... 136	

Mexican Petroleum Corporation (Me.), Security Building, Los Angeles, Calif.:	
St. s. Delaplaine	183
St. s. Fueloil	1,370
Mexican Petroleum Corporation (Me.), 120 Broadway, New York, N. Y.:	
St. s. Carteret	371
St. w. Destrehan	373
St. s. Mexpet	237
St. s. No. 201	197
St. s. Pan-Am	148
Meyer, Henry A., 98 Ferry Street, Milwaukee, Wis.:	
St. s. Conrad Starke	153
St. s. W. H. Meyer	130
Michigan Limestone & Chemical Co. (Mich.), 723 Dime Bank Building, Detroit, Mich.:	
St. s. Frederick T. Kellers	156
St. s. Rogers City	151
Michigan Transit Corporation (Ind.), Municipal Pier, Chicago, Ill.:	
St. s. Manitou	2,944
St. s. Puritan	1,762
Middlesex Transportation Co. (N. J.), Bishop Place, New Brunswick, N. J.:	
El. s. Edward F. Farrington	492
St. s. James W. Johnson	111
Midland & Red Bank Steamboat Co. (N. J.), foot Wharf Avenue Red Bank, N. J.:	
St. p. Albertina	538
St. p. Midland Beach	360
St. s. Sea Bird	489
Midland Steamship Co. (Ohio), Terminal Tower Building, Cleveland, Ohio:	
St. s. Frank Seither	4,871
St. s. John A. Donaldson	4,315
St. s. Michael Gallagher	5,141
St. s. W. G. Pollock	4,872
St. s. W. H. Becker	6,436
Mid-West Transportation Co. (Mich.), Union Trust Co. Building, Detroit, Mich.:	
St. s. Aetna	2,153
St. s. E. M. Bunce	2,309
St. s. Oscar J. Lingerman	2,016
Mills, William M., 52 South Street, New York, N. Y.:	
St. s. Cambridge	834
St. p. Myles Standish	700
St. s. Ramona	893
St. p. Warwick	681
Minnesota Atlantic Transit Co. (Del.), care Corporation Trust Co., Ford Building, Wilmington, Del.:	
El. s. Twin Cities	1,460
El. s. Twin Ports	1,460
Mississippi River Ferry Co. (Tenn.), Vicksburg, Miss.:	
St. p. Chas. J. Miller	226
St. w. George W. Miller	223
Mississippi Shipping Co. (La.), Hibernia Bank Building, New Orleans, La.:	
St. s. Afel	5,052
St. s. Bibbo	5,107
St. s. Casoy	5,017
St. s. Okavarak	5,125
St. s. Clearwater	4,970
St. s. Saugerties	5,101
St. s. Schoodic	4,932
St. s. Lorraine Cross	5,127
St. s. Salvation Lass	4,985
St. s. West Cornum	5,795
St. s. West Neris	5,588
St. s. West Segovia	4,932
Mobile Towing & Wrecking Co. (Ala.), River Front, foot Dauphin Street, Mobile, Ala.:	
St. s. Buzzard	187
St. s. Echo	136
St. s. Nimrod	116

Moore Co. (N. Y.), John E., 17 State St., New York, N. Y.:	
St. s. John Nichols	119
St. s. Howard C. Moore	158
St. s. William C. Moore	176
Moore Mill & Lumber Co. (Oreg.), 98 Post Street, San Francisco, Calif.:	
St. s. Alvarado	1,904
St. s. Brandon	642
Mooremack Gulf Lines (Del.), 5 Broadway, New York, N. Y.:	
St. s. Commercial Bostonian	2,730
St. s. Commercial Floridian	2,559
St. s. Commercial Mariner	2,559
St. s. Commercial Navigator	2,638
St. s. Commercial Orleanian	2,674
St. s. Commercial Pioneer	2,686
St. s. Commercial Quaker	2,689
Moreno & Co., Compania Maritima De E. (P. R.), General Pershing Avenue, San Juan, P. R.:	
Sch. Gaviota	287
Sch. Marina	125
Morgan's Louisiana & Texas Railroad & Steamship Co. (La.), Pan American Building, New Orleans, La.:	
St. p. Carrier	1,097
St. s. El Liso	200
St. s. El Vivo	199
Morley, Allen F., 839 Hazelwood Avenue, Detroit, Mich.:	
St. s. D. R. Morley	550
St. p. Erie	747
St. s. Max M. Broad	2,293
Morrow Steamship Co. (Ohio), The B. R. T. Building, Cleveland, Ohio:	
St. s. A. E. R. Schneider	6,874
St. s. D. E. Callender	3,522
St. s. J. E. Savage	4,260
St. s. John Anderson	3,582
Morris Fisher Co. (Va.), general delivery, Reedville, Va.:	
St. s. Dolphin	176
St. s. E. J. Tull	119
St. s. Northumberland	167
St. s. Potomac	145
St. s. Rappahannock	146
St. s. Virginia	145
St. s. Wicomic	136
Motor Tankship Corporation (Del.), 1608 Walnut Street, Philadelphia, Pa.:	
Ol. s. Chester Sun	9,065
Ol. s. Eastern Sun	9,069
Ol. s. Pacific Sun	9,065
Ol. s. Western Sun	9,069
Mullen Coal Co. (Mich.), Union Trust Building, Detroit, Mich.:	
St. s. Alaska	986
St. s. John Otis	301
Munson Steamship Line (N. Y.), 67 Wall Street, New York, N. Y.:	
St. s. American Legion	13,736
St. s. Munalbro	4,281
St. s. Munardan	3,809
St. s. Munbeaver	4,835
Ga. s. Muncove	2,437
St. s. Mundelta	4,746
St. s. Muneric	5,035
St. s. Munista	2,220
St. s. Munlsto	2,606
St. s. Munloyal	2,674
Ga. s. Munmotor	2,450
St. s. Munmystic	5,685
St. s. Munorleans	4,418
St. s. Munplace	3,235
St. s. Munrlo	3,378
St. s. Munsomo	2,948
St. s. Muntroplo	5,670
St. s. Munwood	3,382
St. s. Pan America	13,712
St. s. Southern Cross	13,788
St. s. Walter D. Munson	3,703
St. s. Western World	13,712

The Munson Steamship Line is the corporate name of the owner of each vessel except those marked with an asterisk, each of which is incorporated under its own name.

Mystic Steamship Co. (Mass.) (Trustees), 250 Stuart Street, Boston, Mass.:

St. s. A. L. Kent	5,849
St. s. Arlington	2,431
St. s. Charles P. Greenough	296
Sc. b. Edith	859
St. s. Edward Peirce	4,387
St. s. Everett	5,065
St. s. Fame	415
St. s. Felix Taussig	5,856
Sc. b. Flora	805
St. s. Glen White	5,438
Sc. b. Irene	1,206
St. s. Lemuel Burrows	7,610
St. s. Lewis K. Thurlow	3,306
St. s. Melrose	5,057
St. s. Murrell	311
St. s. Neptune	117
St. s. Newton	5,001
St. s. Peter H. Crowell	3,101
St. s. Saturn	125
St. s. Sewalls Point	5,431
St. s. Stephen R. Jones	4,387
St. s. Thomas P. Beal	5,818
St. s. Walter D. Noyes	4,387
St. s. William A. McKenney	5,855
St. s. William N. Page	5,438
St. s. Winding Gulf	5,438

Nantasket Beach Steamboat Co. (Mass.), Rowe's Wharf, Boston, Mass.:

St. s. Allerton	1,181
St. p. Mayflower	786
St. s. Nantasket	1,033
St. p. Old Colony	741
St. p. Uncatona	652

Nashville, Chattanooga & St. Louis Railway Co. (Tenn.), 930 Broad Street, Nashville, Tenn.:

St. w. Guntersville	204
St. w. Huntsville	129

National Bank of Commerce (U. S. A.) (Trustees), 31 Nassau Street, New York, N. Y.:

St. s. Beaconlight	6,964
St. s. Beaconol	7,058

National Steamship Co. (Minn.), 800 Alworth Building, Duluth, Minn.:

St. s. Shasta	3,698
St. s. Sparta	3,942

National Steamship Co. (Calif.), 620 Market Street, San Francisco, Calif.:

St. s. Brunswick	532
St. s. Noyo	1,419

Nautilus Steamship Corporation (N. Y.), 26 Beaver Street, New York, N. Y.:

St. s. Charles H. Cramp	6,220
St. s. Henry S. Grove	6,220
St. s. Santa Cecilia	6,263

Nelson Co. (Calif.), Charles, 230 California Street, San Francisco, Calif.:

St. s. American Star	4,811
Sch. Aurora	1,211
St. s. Buffalo Bridge	3,249
St. s. Cadoretta	2,648
St. s. Caddopeak	2,865
St. s. Castle Town	3,321
St. s. Charles Nelson	4,833
Sch. Charles Nelson	688
St. s. Chetopa	3,252
St. s. Democracy	4,673
St. s. Doylestown	2,632
St. s. Fort Armstrong	3,249
Sch. Fort Laramie	2,240
St. s. Glymont	2,722
St. s. Grifidu	1,484
St. s. Jacox	2,648
St. s. Marsodak	3,545
St. s. Mayfair	670
Sch. Minnie A. Calne	880
Bkn. Monitor	2,247

Nelson Co. (Calif.), Charles, 230 California Street, San Francisco, Calif.—Continued.	
Shp. Monongahela.....	2,782
Bkn. Monterey.....	1,854
St. s. Mulkiiteo.....	1,230
St. s. Nelson Traveler.....	4,607
St. s. Nome City.....	939
St. s. Plow City.....	3,249
St. s. Port Angeles.....	1,358
St. s. Sacramento.....	4,782
St. s. Saginaw.....	886
St. s. Sutherland.....	4,784
St. s. Suwied.....	3,249
St. s. Tashmoo.....	3,545
Sch. Thistle.....	1,586
Sch. William H. Smith.....	1,957
St. s. Wilmington.....	900
Neptune Line (Del.), 1 Broadway, New York, N. Y.:	
So. b. Brooklyn.....	1,890
So. b. E. B. Sutton.....	1,819
So. b. I. F. Chapman.....	2,155
St. s. Jupiter.....	539
St. s. Neptune.....	548
So. b. Riverside.....	863
St. s. Warrior.....	342
So. b. West Point.....	1,213
Nessen Transportation Co. (Mich.), Manistee, Mich.:	
St. s. Glen.....	721
St. s. Swift.....	886
Newark Express & Transportation Co. (N. J.), Newark, N. J.:	
St. s. Henriette.....	222
St. s. Kearny.....	130
Newtex Steamship Corporation (Del.), 17 Battery Place, New York, N. Y.:	
St. s. Lake Ellithorpe.....	2,674
St. s. Lake Flatonia.....	2,609
St. s. Lake Galther.....	2,689
St. s. Lake Giddings.....	2,592
St. s. Lake Inglenook.....	2,606
Newtown Creek Towing Co. (N. Y.), 1 Front Street, Long Island City, N. Y.:	
St. s. Russell 5.....	147
St. s. Russell 6.....	174
St. s. Russell 7.....	119
St. s. Russell 8.....	128
St. s. Russell 10.....	115
St. s. Russell 18.....	104
New England Fish Co. (Me.), 44 Boston Fish Pier, Boston, Mass.:	
St. s. New England.....	250
St. s. Philip F. Kelley.....	151
Ol. s. Retriever.....	259
Ga. s. Washington.....	306
New England Maritime Co. (Me.), 131 State Street, Boston, Mass.:	
Sch. Augusta G. Hilton.....	1,562
Sch. Bradford E. Jones.....	1,648
Sch. Doris Hamlin.....	1,063
Sch. Ella Pierce Thurlow.....	1,505
Sch. Freeman.....	1,070
Sch. Ida S. Dow.....	1,411
Sch. Josiah B. Chase.....	1,661
Sch. Lucia P. Dow.....	998
Sch. M. Vivian Peirce.....	1,511
Sch. Mary Bradford Peirce.....	1,133
Sch. Paul E. Thurlow.....	1,590
Sch. Sally Persis Noyes.....	1,034
Sch. Velma L. Hamlin.....	1,091
New England Oil Steamship Co. (Del.), Du Pont Building, Wilmington, Del.:	
St. s. Swiftarrow.....	8,206
St. s. Swiftangle.....	8,206
St. s. Swiftlight.....	8,206
St. s. Swiftscout.....	8,206
St. s. Swiftsure.....	8,206
St. s. Swiftwind.....	8,206
New England Steamship Co. (Conn.), State Street, New London, Conn.:	
St. s. City of Lowell.....	2,975
St. s. Chester W. Chapin.....	2,868
St. s. Hartford.....	1,488

New England Steamship Co. (Conn.), State Street, New London, Conn.—Continued.	
St. s. Mohawk.....	2,783
St. s. Mohegan.....	2,783
St. s. Naugatuck.....	1,308
St. s. New England.....	417
St. s. New Hampshire.....	2,395
St. s. New Haven.....	2,930
St. s. Pequonnock.....	2,930
St. s. Richard Peck.....	2,906
New England Steamship Co. (Conn.), Pier 3, Fall River, Mass.:	
St. s. Boston.....	3,626
St. p. Commonwealth.....	5,980
St. p. Plymouth.....	3,770
St. p. Priscilla.....	5,292
St. p. Providence.....	4,365
New England Steamship Co. (Mass.), Pier 9, New Bedford, Mass.:	
St. s. Marthas Vineyard.....	1,089
St. s. Nantucket.....	1,062
St. s. Naushon.....	1,978
St. s. New Bedford.....	1,978
New Jersey & Staten Island Ferry Co. (N. J.), Mariners Harbor, N. Y.:	
St. p. Aquehonga.....	290
St. s. Monadnock.....	456
New Orleans & South American Steamship Co. (La.), 1111 Queen & Crescent Building, New Orleans, La.:	
St. s. Mineola.....	2,488
St. s. Nosa Chief.....	2,718
St. s. Nosa King.....	3,237
St. s. Nosa Prince.....	3,280
St. s. Nosa Queen.....	3,280
St. s. Santa Tecla.....	2,492
New Orleans Coal & Bisso Towboat Co. (Del.), 123 Walnut Street, New Orleans, La.:	
St. s. A. L. Bisso.....	434
St. s. Barranca.....	418
St. s. Captain Bud.....	203
So. b. Economy.....	1,401
St. s. Independent.....	164
St. s. J. A. Bisso.....	246
St. s. Robert W. Wilmot.....	407
New York & Cuba Mail Steamship Co. (Me.), Foot Wall Street, New York, N. Y.:	
St. s. Agwister.....	4,061
St. s. Antilla.....	3,432
St. s. Camaguey.....	3,462
St. s. Cauto.....	3,570
St. s. Monterey.....	4,729
St. s. Neptuno.....	136
St. s. Orizaba.....	6,937
St. s. Panuco.....	3,570
St. s. Siboney.....	6,937
New York & Hastings Steamboat Co. (N. Y.), 25 Broadway, New York, N. Y.:	
St. s. Knickerbocker.....	310
St. s. Naconca.....	238
New York and Miami Steamship Co. (Me.), Pier 36, North River, New York, N. Y.:	
St. s. Iroquois.....	6,209
St. s. Shawnee.....	6,209
New York & New Jersey Steamboat Co. (N. J.), 286 Front Street, Perth Amboy, N. J.:	
St. s. Fulton.....	158
St. s. Guy G. Major.....	174
St. s. Industry.....	443
St. s. Kill Van Kull.....	364
St. s. Safety.....	134
St. s. Sagamore.....	142
New York & Philippine Steamship Corporation (Del.), 420 Lexington Avenue, New York, N. Y.:	
St. s. Doris Kellogg.....	5,030
St. s. Elizabeth Kellogg.....	5,189
St. s. Gertrude Kellogg.....	5,186
St. s. Ruth Kellogg.....	5,186

New York & Philippine Steamship Corporation (Del.), 420 Lexington Avenue, New York, N. Y.—Continued.	
St. s. Spencer Kellogg.....	5,104
New York & Porto Rico Steamship Co. (Me.), 25 Broadway, New York, N. Y.:	
St. s. Comerio.....	3,349
St. s. Corozal.....	3,109
St. s. Isabela.....	3,109
St. s. Mariana.....	3,109
St. s. Montoso.....	3,109
St. s. Ponce.....	3,506
St. s. Porto Rico.....	4,301
St. s. San Juan.....	3,511
St. s. San Lorenzo.....	6,576
New York Canal & Great Lakes Corporation (Del.), 67 Wall Street, New York, N. Y.:	
St. s. Albany.....	294
St. s. City of New Bern.....	294
St. s. Clinton.....	294
St. s. Greene.....	294
St. s. Herkimer.....	294
St. s. Monroe.....	294
St. s. Montgomery.....	294
St. s. Ontario.....	294
St. s. Orango.....	294
St. s. Orleans.....	294
St. s. Putnam.....	294
St. s. Rensselaer.....	294
St. s. Rockland.....	294
St. s. Saratoga.....	272
St. s. Schuyler.....	272
Ga. s. U. S. 250.....	294
St. s. Ulster.....	272
St. s. Washington.....	326
St. s. Wayne.....	294
St. s. Westchester.....	294
New York Central Railroad Co. (N. Y.), 6 Beaver Street, New York, N. Y.:	
St. s. Albany.....	1,399
St. s. C. M. Depew.....	170
St. s. Catskill.....	1,400
St. s. New York Central No. 1.....	110
St. s. New York Central No. 2.....	215
St. s. New York Central No. 3.....	210
St. s. New York Central No. 4.....	457
St. s. New York Central No. 5.....	410
St. s. New York Central No. 6.....	453
St. s. New York Central No. 7.....	113
St. s. New York Central No. 8.....	144
St. s. New York Central No. 9.....	219
St. s. New York Central No. 10.....	175
St. s. New York Central No. 11.....	110
St. s. New York Central No. 12.....	103
St. s. New York Central No. 13.....	103
St. s. New York Central No. 14.....	556
St. s. New York Central No. 15.....	267
St. s. New York Central No. 16.....	169
St. s. New York Central No. 17.....	210
St. s. New York Central No. 18.....	255
St. s. New York Central No. 19.....	159
St. s. New York Central No. 20.....	159
Ga. s. New York Central No. 21.....	112
Ga. s. New York Central No. 22.....	112
St. s. New York Central No. 23.....	113
St. s. New York Central No. 24.....	169
St. s. New York Central No. 25.....	215
St. s. New York Central No. 26.....	210
St. s. New York Central No. 27.....	231
St. s. New York Central No. 28.....	508
St. s. New York Central No. 29.....	21
St. s. New York Central No. 30.....	235
St. s. New York Central No. 31.....	235
St. s. New York Central No. 32.....	235
Ol. s. New York Central No. 33.....	242
Ol. s. New York Central No. 34.....	242
St. s. Niagara.....	1,250
St. s. Rochester.....	1,338
St. s. Syracuse.....	1,344
St. s. Utica.....	1,351
St. s. Weehawken.....	1,402
St. s. West Point.....	1,328
New York Marine Co. (Del.), 17 Battery Place, New York, N. Y.:	
St. s. Dixie.....	109
Ol. s. Maple Leaf.....	102
Ol. s. Southern Cross.....	102

New York, New Haven & Hartford Railroad Co. (Conn.), corner Meadow and Water Streets, New Haven, Conn.:	
St. s. Transfer No. 3.....	130
St. s. Transfer No. 6.....	142
St. s. Transfer No. 7.....	129
St. s. Transfer No. 8.....	131
St. s. Transfer No. 9.....	196
St. s. Transfer No. 10.....	217
St. s. Transfer No. 11.....	248
St. s. Transfer No. 12.....	249
St. s. Transfer No. 14.....	322
St. s. Transfer No. 15.....	322
St. s. Transfer No. 16.....	268
St. s. Transfer No. 17.....	268
St. s. Transfer No. 18.....	268
St. s. Transfer No. 19.....	270
St. s. Transfer No. 20.....	270
St. s. Transfer No. 21.....	267
New York-Ontario Ferries (N. Y.), 1529 Marine Trust Building, Buffalo, N. Y.:	
St. s. Chlcora.....	297
St. s. Orleans.....	269
St. s. Ossian Bedell.....	296
New York, Philadelphia & Norfolk Railroad Co. (Va.), Cape Charles, Va.:	
St. s. Cape Charles.....	296
St. s. Crisfield.....	236
St. s. Delmar.....	294
St. s. Maryland.....	1,369
St. s. New York.....	770
St. s. Norfolk.....	211
St. s. Parkley.....	296
St. s. Pennsylvania.....	1,352
St. s. Portsmouth.....	214
St. s. Salisbury.....	284
St. s. Virginia Lee.....	2,158
Ol. s. Wilcomico.....	258
New York Towing & Transportation Corporation (N. Y.), 17 Battery Place, New York, N. Y.:	
St. s. Forrest E. Single.....	103
St. s. Phillip J. Kenny.....	154
St. s. Richard F. Morton.....	153
Newark Terminal & Transportation Co. (N. J.), foot Madison Street, Newark, N. J.:	
St. s. Harrison.....	217
St. s. Belleville.....	162
Nicholson Transit Co. (Mich.), Union Trust Building, Detroit, Mich.:	
Ol. s. Liberty.....	757
St. s. Fellowcraft.....	1,640
Nicholson-Universal Steamship Co. (Del.), 501 Coe Terminal Building, Detroit, Mich.:	
St. s. Coralla.....	4,439
St. s. Crescent City.....	4,109
St. s. E. C. Pope.....	2,787
St. s. Graham C. Woodruff.....	5,539
St. s. Penobscot.....	3,943
St. s. Progress.....	2,424
St. s. Sonoma.....	4,471
St. s. Sonora.....	3,630
St. s. Sultana.....	3,630
St. s. Thomas Davidson.....	2,483
Norfolk & Washington Steamboat Co. (Va.), Seventh Street Wharf, Washington, D. C.:	
St. s. District of Columbia.....	2,128
St. s. Northland.....	2,055
St. s. Southland.....	2,081
Norfolk, Baltimore & Carolina Line (Va.), Clyde Line Pier No. 1, Norfolk, Va.:	
Ga. s. Albemarle.....	114
Ol. s. Chelsea.....	107
Ol. s. Dorothy Leigh.....	142
Ol. s. General Putnam.....	217
Ol. s. Kitty Woodall.....	103
Ga. s. New Berne.....	194
Ol. s. Virginia Dare.....	220

Norfolk County Ferries, Ferry Terminal, High Street, Portsmouth, Va.:	
El. s. City of Norfolk.....	597
St. p. City of Portsmouth.....	457
Norfolk Dredging Co. (Va.), 101 Campostella Road, Norfolk, Va.:	
St. s. Campostella.....	121
St. s. Virginia.....	106
Norfolk Lighterage Co. (Va.), foot Commerce Street, Norfolk, Va.:	
St. s. Carl D. Colonna.....	137
St. s. J. Alvah Clark.....	150
Sch. John Hagerty.....	235
North American Fruit & Steamship Corporation (Del.), 64 Wall Street, New York, N. Y.:	
St. s. Western Ocean.....	4,760
St. s. Western Wave.....	2,556
North Atlantic Trawling Corporation (Del.), 70 College Street, New Haven, Conn.:	
St. s. Sea Hawk.....	386
St. s. Zaida.....	396
North River Ferry Co. (N. Y.), 103 Park Avenue, New York, N. Y.:	
St. p. City of Reading.....	576
St. p. Nyack.....	493
St. p. Tarrytown.....	521
Northern Barge Corporation (Del.), Equitable Building, Wilmington, Del.:	
St. s. Boston.....	343
St. s. John T. Donohue.....	401
So. b. Northern No. 12.....	970
So. b. Northern No. 29.....	1,267
Northern Fisheries (Wash.), 141 Clay Street, San Francisco, Calif.:	
St. s. Costa Rica.....	1,783
St. s. Glacier.....	4,043
Bkn. Kate G. Pedersen.....	2,269
Bk. McLaurin.....	1,374
Northwestern Pacific Railroad Co. (Calif.), 64 Pine Street, San Francisco, Calif.:	
St. p. Cazadero.....	1,682
St. p. Eureka.....	2,420
Ga. s. Marin.....	101
St. p. Sausalito.....	1,766
St. p. Tamalpais.....	1,631
Nova Scotia Steamship Corporation (Me.), India Wharf, Boston, Mass.:	
St. s. Evangeline.....	5,043
St. s. Yarmouth.....	5,043
O'Boyle, Joseph F., 15 Moore Street, New York, N. Y.:	
St. s. Cranenest.....	2,292
St. s. Crawl Keys.....	2,300
So. b. Northern No. 32.....	1,476
So. b. Northern No. 36.....	1,488
Ol. s. O'Boyle.....	108
St. s. Sag Harbor.....	2,431
St. s. Tuarr.....	374
O'Brien & Co., R. (Mass.), 34 Fisher Pier, South Boston, Mass.:	
Ol. s. Dorchester.....	164
Ol. s. Quincy.....	164
Ol. s. William J. O'Brien.....	215
Ol. s. Winthrop.....	164
Ocean Steamship Co. (Ga.), Pier 52, North River, New York, N. Y.:	
St. s. Charles H. Markham.....	108
St. s. General G. M. Sorrel.....	169
Ocean Steamship Co. (Ga.), Ocean Steamship Co. Terminals, Savannah, Ga.:	
St. s. City of Atlanta.....	5,433
St. s. City of Birmingham.....	5,861
St. s. City of Chattanooga.....	5,861
St. s. City of Columbus.....	5,433
St. s. City of Montgomery.....	5,424
St. s. City of Savannah.....	5,654
St. s. City of St. Louis.....	5,425

Oceanic & Oriental Navigation Co. (Del.), 215 Market Street, San Francisco, Calif.:	
St. s. Golden Bear.....	5,342
St. s. Golden Cloud.....	5,670
St. s. Golden Coast.....	5,705
St. s. Golden Cross.....	5,833
St. s. Golden Dragon.....	7,460
St. s. Golden Eagle.....	5,436
St. s. Golden Fleece.....	5,630
St. s. Golden Harvest.....	5,644
St. s. Golden Hind.....	7,451
St. s. Golden Horn.....	6,367
St. s. Golden Kauri.....	5,560
St. s. Golden Mountain.....	6,076
St. s. Golden Peak.....	7,031
St. s. Golden River.....	6,064
St. s. Golden Rod.....	5,775
St. s. Golden State.....	5,645
St. s. Golden Star.....	6,379
St. s. Golden Sun.....	7,460
St. s. Golden Tide.....	6,076
St. s. Golden Wall.....	6,076
St. s. Golden West.....	5,802
Oceanic Steamship Co. (Calif.), 215 Market Street, San Francisco, Calif.:	
St. s. Sierra.....	6,023
St. s. Sonoma.....	5,985
St. s. Ventura.....	5,986
Ocean Trawling Co. (Mass.), 84 State Street, Boston, Mass.:	
St. s. Alden A. Mills.....	346
Ol. s. Cormorant.....	371
St. s. Louis M. Winslow.....	346
Ol. s. Yankee.....	141
O'Hara Bros. Co. (Mass.), 22 New Fish Pier, South Boston, Mass.:	
Ol. s. Gertrude De Costa.....	103
Ga. s. Gossoon.....	145
Ga. s. Lark.....	148
Ol. s. Mary De Costa.....	103
Ga. s. Mary E. O'Hara.....	108
Ga. s. Morning Star.....	120
Ol. s. Patrick J. O'Hara.....	290
Ga. s. Shamrock.....	148
Ohio River Transportation Co. (Del.), Foot Wood Street, wharf boat, Pittsburgh, Pa.:	
St. w. Queen City.....	624
St. w. Senator Cordill.....	396
Ohso, Johann G., 261 Fifth Avenue, New York, N. Y.:	
St. s. Eastern Cross.....	4,390
St. s. Lake Fandon.....	2,606
Olson & Co. (Calif.), Oliver J., 1 Drumm Street, San Francisco, Calif.:	
St. s. Florence Olson.....	1,437
St. s. George L. Olson.....	1,428
St. s. Whitney Olson.....	1,558
Ore S. S. Corporation (Del.), 25 Broadway, New York, N. Y.:	
St. s. Bethore.....	8,257
St. s. Feltore.....	7,117
St. s. Chlore.....	13,154
St. s. Cornore.....	2,153
St. s. Flrmore.....	7,117
St. s. Labore.....	8,289
St. s. Mangore.....	4,066
St. s. Marore.....	8,215
St. s. Santore.....	7,117
St. s. Steelore.....	8,215
Pacific American Fisheries (Me.), South Bellingham, Wash.:	
St. s. Catherine D.....	2,224
St. s. Mary D.....	4,861
Ga. s. Minnahaba.....	150
St. s. Modoc.....	119
St. s. Norwood.....	1,323
St. s. Redwood.....	1,793
Pacific Argentine Brazil Line (Del.), 215 Market Street, San Francisco, Calif.:	
St. s. Hollywood.....	5,515
St. s. West Cactus.....	5,579
St. s. West Camargo.....	5,822
St. s. West Ira.....	5,702
St. s. West Ivis.....	5,785
St. s. West Mahwah.....	5,603

Pacific Argentine Brazil Line (Del.), 215 Market Street, San Francisco, Calif.—Continued.		Panama Mail Steamship Co. (Del.), 2 Pine Street, San Francisco, Calif.—Continued.		Pendleton Bros. (Me.), 15 Moore Street, New York, N. Y.:	
St. s. West Nilus.....	5,549	St. s. Colombia.....	5,643	Sch. Alice L. Pendleton.....	1,394
St. s. West Notus.....	5,649	St. s. Corinto.....	1,973	Sch. City of Portland.....	1,806
Pacific-Atlantic S. S. Co. (Del.), 810 Porter Building, Portland, Oreg.:		St. s. Ecuador.....	5,644	Sch. Dunham Wheeler.....	1,926
St. s. Jefferson Myers.....	7,582	St. s. El Salvador.....	4,902	Peninsular & Occidental Steam- ship Co. (Conn.), 42 Church Street, New Haven, Conn.:	
St. s. Peter Kerr.....	6,600	St. s. Guatemala.....	4,900	St. s. Cuba.....	2,472
St. s. San Angelo.....	5,657	St. s. Venezuela.....	5,641	St. s. Governor Cobb.....	2,522
St. s. San Anselmo.....	5,758	Panama Railroad Co. (N. Y.), 24 State Street, New York, N. Y.		St. s. Miami.....	1,741
St. s. San Bernardino.....	5,751	St. s. Ancon.....	9,640	Peninsular Terminal Co. (Fla.), Lincoln Road, Miami Beach, Fla.:	
St. s. San Clemente.....	5,493	St. s. Buenaventura.....	2,009	Ol. s. J. N. Lummus.....	207
St. s. San Diego.....	4,994	St. s. Cristobal.....	9,004	Ol. s. Shadow K.....	311
St. s. San Domingo.....	4,994	St. s. Guayaquil.....	2,802	Pennsylvania Railroad Co. (Pa.), Pier D, Jersey City, N. J.:	
St. s. San Felipe.....	5,918	Pan-American Petroleum & Trans- port Co. (Del.), 714 West Tenth Street, Los Angeles, Calif.:		St. s. Belvidere.....	106
St. s. San Gabriel.....	4,821	St. s. O. A. Canfield.....	6,156	St. s. Chicago.....	766
St. s. San Julian.....	6,872	St. s. Cerro-Azul.....	8,876	St. s. Despatch.....	127
St. s. San Lucas.....	6,588	St. s. Cerro-Ebano.....	8,880	St. s. Harrisburg.....	225
St. s. San Marcos.....	5,758	St. s. Charles E. Harwood.....	2,990	St. s. Johnstown.....	225
St. s. San Pedro.....	6,216	St. s. Crampton Anderson.....	6,998	St. s. Lancaster.....	223
St. s. San Rafael.....	5,479	St. s. Dean Emery.....	6,664	St. s. Merces.....	150
St. s. San Simeon.....	5,561	St. s. Edward L. Doheny.....	5,871	St. s. Newark.....	749
St. s. San Vincente.....	5,597	St. s. Elisha Walker.....	7,007	St. s. New Brunswick.....	782
Pacific Coast Cod Fish Co. (Wash.), Pier 1, Seattle, Wash.:		St. s. F. H. Wickett.....	7,753	St. s. Overbrook.....	179
Sch. C. A. Thayer.....	452	St. s. Franklin K. Lane.....	6,998	St. s. P. R. R. No. 5.....	186
Sch. John A.....	282	St. s. Frederic Ewing.....	6,773	St. s. P. R. R. No. 6.....	191
Pacific Coast S. S. Co. (Calif.), 801 Crocker Building, San Francisco, Calif.:		St. s. Frederick H. Kellogg.....	7,127	St. s. P. R. R. No. 7.....	223
St. s. Diamond Cement.....	3,993	St. s. George G. Henry.....	6,265	St. s. P. R. R. No. 8.....	223
St. s. Eastern Guide.....	3,704	St. s. George W. Barnes.....	6,531	St. s. P. R. R. No. 9.....	186
Pacific Freighters Co. (Calif.), 310 California Street, San Fran- cisco, Calif.:		St. s. Harold Walker.....	6,353	St. s. P. R. R. No. 10.....	177
Bkn. Alicia Haviside.....	2,265	St. s. Herbert G. Wylie.....	4,292	St. s. P. R. R. No. 11.....	191
Bkn. Katherine MacKall.....	2,262	St. s. I. C. White.....	6,922	St. s. P. R. R. No. 12.....	186
Bkn. Phyllis Comyn.....	2,266	St. s. J. M. Danzinger.....	6,003	St. s. P. R. R. No. 13.....	186
Bkn. Russell Haviside.....	2,263	St. s. Norman Bridge.....	4,323	St. s. P. R. R. No. 14.....	186
Pacific Motorship Co. (Me.), 1519 Railroad Avenue, South, Seat- tle, Wash.:		St. s. Paul H. Harwood.....	6,520	St. s. P. R. R. No. 15.....	179
St. s. Admiral Wiley.....	3,253	St. s. Oscar D. Bennett.....	4,710	St. s. P. R. R. No. 16.....	186
Ga. s. Cethana.....	2,341	St. s. R. W. Stewart.....	7,530	St. s. P. R. R. No. 17.....	186
Ga. s. Culburra.....	2,353	St. s. S. M. Spalding.....	7,175	St. s. P. R. R. No. 18.....	191
Pacific Spruce Corporation (Del.), Toledo, Oreg.:		St. s. W. L. Steed.....	6,409	St. s. P. R. R. No. 19.....	201
St. s. C. D. Johnson III.....	1,965	St. s. William Green.....	6,353	St. s. P. R. R. No. 20.....	177
St. s. Robert Johnson.....	2,010	St. s. William H. Doheny.....	6,994	St. s. P. R. R. No. 21.....	375
Pacific Steamship Co. (Me.), 1519 Railroad Avenue, South, Seat- tle, Wash.:		Parumino, Frank, 1 Drumm Street, San Francisco, Calif.:		St. s. P. R. R. No. 22.....	323
St. s. Admiral Chase.....	3,265	St. s. Dorothy Wintermote.....	2,010	St. s. P. R. R. No. 23.....	299
St. s. Admiral Dewey.....	2,104	St. s. Lake Frances.....	2,010	St. s. P. R. R. No. 24.....	547
St. s. Admiral Evans.....	2,140	Parker, Arthur L., 13 New Fish Pier, Boston, Mass.:		St. s. P. R. R. No. 25.....	549
St. s. Admiral Farragut.....	2,141	Ol. s. Eleanor Nickerson.....	134	St. s. P. R. R. No. 26.....	584
St. s. Admiral Fiske.....	2,432	Ol. s. Geraldine and Phyllis.....	113	St. s. P. R. R. No. 27.....	584
Ol. s. Admiral Moser.....	2,063	Ol. s. Gertrude Parker.....	115	St. s. P. R. R. No. 28.....	110
Ga. s. Admiral Peary.....	1,951	Ga. s. Isabelle Parker.....	110	St. s. Philadelphia.....	826
St. s. Admiral Rodman.....	1,101	Pathe Studios (Del.), New York, N. Y.:		St. s. Pittsburgh.....	794
St. s. Admiral Rogers.....	2,277	Sbp. Bohemia.....	1,633	St. s. Radnor.....	122
St. s. Admiral Schley.....	2,104	Sbp. Indiana.....	1,487	St. s. St. Louis.....	779
St. s. Admiral Sebree.....	2,446	Patton-Tully Transportation Co. (Tenn.), foot Keel Avenue, Memphis, Tenn.:		St. s. Washington.....	759
St. s. Admiral Watson.....	2,009	St. w. Dan Quinn.....	166	St. s. Wilmington.....	225
St. s. Curacao.....	1,548	St. w. Yocona.....	349	Pennsylvania Railroad Co. (Pa.), Broad Street Station, Philadel- phia, Pa.:	
St. s. Dorothy Alexander.....	5,453	Paul & Co., C. C., Stewart Build- ing, Baltimore, Md.:		St. s. P. R. R. No. 1.....	109
St. s. Emma Alexander.....	7,793	Sch. Albert F. Paul.....	785	St. s. P. R. R. No. 2.....	121
St. s. H. F. Alexander.....	8,357	Sch. B. P. Gravanor.....	184	Pere Marquette Railway Co. (Mich.), Ludington, Mich.:	
St. s. Queen.....	2,727	Sch. Chas. G. Joyce.....	122	El. s. City of Flint.....	3,327
St. s. Warrior.....	122	Sch. Edward R. Baird, Jr.....	279	El. s. City of Saginaw 31.....	3,327
Packard Dredging Co. (N. J.), J. S., 1004 Turks Head Building, Providence, R. I.:		Sch. Edwin and Maud.....	208	St. s. Pere Marquette 14.....	2,521
Sc. b. Cohocton.....	671	Sch. Elwood.....	116	St. s. Pere Marquette 15.....	2,443
St. s. Old Colony.....	125	Sch. Jennie D. Bell.....	194	St. s. Pere Marquette 16.....	2,775
St. s. Winthrop.....	352	Sch. L. E. Williams.....	100	St. s. Pere Marquette 17.....	2,777
Paisley S. S. Co. (Ohio), J. A., Western Reserve Building, Cleveland, Ohio:		Sch. Levin J. Marvel.....	183	St. s. Pere Marquette 18.....	2,626
St. s. William Nelson.....	3,811	Sch. Ruth Decker.....	122	St. s. Pere Marquette 19.....	2,626
St. s. William B. Pilkey.....	3,886	Sch. Walter.....	100	St. s. Pere Marquette 20.....	2,992
Panama Mail Steamship Co. (Del.), 2 Pine Street, San Francisco, Calif.:		Sch. William Linthicum.....	156	St. s. Pere Marquette 21.....	2,992
Ol. s. City of Panama.....	2,434	Sch. William T. Parker.....	178	St. s. Pere Marquette 22.....	2,985
Ol. s. City of San Francisco.....	2,433	Pawtucket and New York Trans- portation Co. (R. I.), Pier 10, East River, New York, N. Y.:		Petaluma & Santa Rosa Railroad Co. (Calif.), Pier 9, San Fran- cisco, Calif.:	
		St. s. Pawtucket.....	589	St. w. Gold.....	317
		St. s. Restorer.....	1,101	St. w. Petaluma.....	448
		St. s. Woonsocket.....	512	Peters, W. G., Wabasha, Minn.:	
		Pejepscot Paper Co. (Me.), Tops- ham, Me.:		St. w. Altair.....	184
		Ol. s. Pejepscot.....	162	St. w. Aquila.....	170
		Sc. b. S. T. Co. No. 2.....	526	Petroleum Navigation Co. (Tex.), 1307 Petroleum Building, Hous- ton, Tex.:	
		Sc. b. S. T. Co. No. 4.....	526	St. s. Federal.....	2,881
				St. s. Papoose.....	6,177
				St. s. Pueblo.....	4,469
				St. s. Republic.....	5,066

Petroleum Storage Corporation (N. Y.), Canal and East Chester Creek, Mount Vernon, N. Y.:		Pittsburgh Steamship Co. (W. Va.), Wolvin Building, 229 West First Street, Duluth, Minn.—Continued.	Pocohontas Steamship Co. (Del.), DuPont Building, Tenth and Market Streets, Wilmington, Del.—Continued.
Ol. s. Helen.....	269	St. s. D. M. Clemson.....	St. s. Oakley L. Alexander.....
Ol. s. Suburban.....	403	St. s. Douglas Houghton.....	St. s. William H. Machen.....
Peterson, Henry C. (Calif.), Pier 14, San Francisco, Calif.:		St. s. E. C. Collins.....	Poling, Chester A., 312 Senator Street, Brooklyn, N. Y.:
St. s. Tatooch.....	277	St. s. Elbert H. Gary.....	Ol. s. Poling Bros.....
St. s. Wyadna.....	132	St. s. Eugene J. Buffington.....	Ol. s. Poling Bros. No. 3.....
Petroleum Securities Co. (Calif.), 714 West Tenth Street, Los Angeles, Calif.:		St. s. Eugene P. Thomas.....	Ol. s. Poling Bros. No. 4.....
St. s. Larry Doheny.....	6,805	St. s. Eugene W. Pargny.....	Pontin Boat Corporation (Del.), 90 West Street, New York, N. Y.:
St. s. Pat Doheny.....	6,998	St. s. Francis E. House.....	St. s. Florence.....
Philadelphia & Camden Ferry Co. (N. J.), Broad Street Station, Philadelphia, Pa.:		St. s. Frontier.....	St. s. Frederick H. Pontin.....
St. p. Beverly.....	439	St. s. General Orlando M. Poe.....	St. s. Marle.....
St. s. Bridgeton.....	774	St. s. George Stephenson.....	St. s. Mary J. Pontin.....
St. s. Haddonfield.....	796	St. s. George F. Baker.....	St. s. Nelle.....
St. s. Hammonton.....	764	St. s. George G. Crawford.....	St. s. Pontin Brothers.....
St. s. Millville.....	796	So. b. George H. Corliss.....	Port Huron & Sarnia Ferry Co. (Mich.), Quay Street, Port Huron, Mich.:
St. w. Salem.....	774	St. s. George W. Perkins.....	St. s. Ariel.....
St. s. Wildwood.....	809	St. s. Harvard.....	St. s. City of Port Huron.....
Philadelphia & Norfolk Steamship Co. (Del.), Tenth and Market Streets, Wilmington, Del.:		St. s. Henry Philips.....	St. s. City of Sarnia.....
St. s. Delaware River.....	2,608	St. s. Henry C. Erick.....	St. s. Lawrence.....
St. s. Elizabeth River.....	2,592	St. s. Henry H. Rogers.....	Port of Portland Commission (Oreg.), Spalding Building, Portland, Oreg.:
St. s. Hampton Roads.....	2,689	St. s. Homer D. Williams.....	St. s. John McCracken.....
St. s. James River.....	2,609	St. s. Horace Johnson.....	St. w. Portland.....
Pillsbury & Curtis (Calif.), 351 California Street, San Francisco, Calif.:		St. s. Howard L. Shaw.....	Port Richmond & Bergen Point Ferry Co. (N. Y.), 769 Broad Street, Newark, N. J.:
St. s. Coquina.....	2,140	St. s. Isaac L. Elwood.....	St. p. Bayonne City.....
St. s. Corrales.....	2,146	St. s. J. P. Morgan, jr.....	St. p. Englewood.....
St. s. Timberman.....	2,059	St. s. J. Pierpont Morgan.....	Portland California Steamship Co. (Calif.), 311 California Street, San Francisco, Calif.:
Pioneer Steamship Co. (Ohio), Rockefeller Building, Cleveland, Ohio.:		Sch. James Nasinyth.....	St. s. Admiral Peoples.....
St. s. A. A. Augustus.....	6,390	St. s. James A. Farrell.....	Portland Trawling Co. (Me.), 431 Main Street, Rockland, Me.:
St. s. Amazon.....	3,702	St. s. James J. Hill.....	St. s. Coot.....
St. s. Charles L. Hutchinson.....	7,215	Sch. John Fritz.....	St. s. Loon.....
St. s. Chippewa.....	2,309	So. b. John Smeaton.....	St. s. Penguin.....
St. s. David P. Thompson.....	7,612	Sch. John A. Roebling.....	St. s. Plover.....
St. s. Frank Billings.....	5,494	St. s. John H. McLean.....	St. s. Wild Goose.....
St. s. G. A. Tomlinson.....	6,361	St. s. John W. Gates.....	Portland Trawling Co. (Me.), 1 Fulton Fish Market, New York, N. Y.:
St. s. J. J. Sullivan.....	7,077	St. s. Joshua A. Hatfield.....	St. s. Brant.....
St. s. James E. Ferris.....	5,494	St. s. MacGillivray Shiras.....	St. s. Curlew.....
St. s. James P. Walsh.....	5,328	So. b. Magna.....	St. s. Fisher.....
St. s. John Stanton.....	6,129	So. b. Mala.....	St. s. Heron.....
St. s. John S. Manuel.....	5,494	St. s. Malietoa.....	St. s. Kingfisher.....
St. s. Joseph G. Butler, jr.....	6,588	So. b. Manila.....	St. s. Osprey.....
St. s. Martin Mullen.....	4,093	St. s. Maricopa.....	St. s. Petrel.....
St. s. Phillip D. Block.....	7,931	So. b. Marsala.....	St. s. Sea Gull.....
St. s. Price McKinney.....	4,671	So. b. Martha.....	St. s. Sheldrake.....
St. s. S. B. Coolidge.....	3,095	St. s. Mataafa.....	St. s. Teal.....
St. s. W. D. Caverly, jr.....	3,851	St. s. Maunaloa.....	St. s. Tern.....
St. s. W. H. McClean.....	6,014	St. s. Myron C. Taylor.....	St. s. Widgeon.....
St. s. William A. Palno.....	5,798	St. s. Norman B. Ream.....	St. s. Wild Goose.....
Pittsburgh Coal Co. (Ohio), 542 Rockefeller Building, Cleveland, Ohio.:		St. s. Pentecost Mitchell.....	Poughkeepsie & Highland Ferry Co. (N. Y.), 47 Carroll Street, Poughkeepsie, N. Y.:
St. s. Pittsburgh.....	1,270	St. s. Percival Roberts, jr.....	St. s. Brinckerhoff.....
St. s. William G. Perry.....	610	St. s. Peter A. B. Widener.....	St. p. Gov. Winthrop.....
Pittsburgh Coal Co. (Pa.), 1730 Straus Building, Pittsburgh, Pa.:		St. s. Peter A. B. Widener.....	Ga. s. Poughkeepsie.....
St. w. Beacon.....	204	St. s. Princeton.....	Presque Isle Transportation Co. (Ohio), Union Trust Building, Cleveland, Ohio.:
St. w. Cruiser.....	237	St. s. Queen City.....	St. s. Angeline.....
St. w. Rangr.....	198	St. s. R. R. Richardson.....	St. s. Peter White.....
Pittsburgh Steamship Co. (W. Va.), wharf boat head of Wood Street, Pittsburgh, Pa.:		St. s. Rensselaer.....	St. s. Presque Isle.....
St. w. Greater Pittsburgh.....	721	St. s. Richard Trimble.....	Pringle Barge Line Co. (Ohio), 610 Rockefeller Building, Cleveland, Ohio.:
St. p. Roosevelt.....	196	St. s. Richard V. Lindabury.....	St. s. Barkhamstead.....
Pittsburgh Steamship Co. (W. Va.), Wolvin Building, 229 West First Street, Duluth, Minn.:		St. s. Robert Fulton.....	Sch. Constitution.....
St. s. A. F. Harvey.....	7,973	St. s. Robert W. E. Bunsen.....	St. s. Guardian.....
St. s. A. H. Ferbert.....	4,111	St. s. Samuel F. B. Morse.....	Sch. Malda.....
St. s. Alexander McDougall.....	3,072	St. s. Simon J. Murphy.....	Sch. Sagamore.....
So. b. Alfred Krupp.....	2,954	Sch. Sir Isaac Lothian Bell.....	Producers Steamship Co. (Ohio.), Leader-News Building, Cleveland, Ohio.:
St. s. Alva C. Dinkey.....	7,514	St. s. Sir William Fairbairn.....	St. s. Edward A. Uhrig.....
St. s. August Ziesing.....	8,271	St. s. Thomas Lynch.....	St. s. Edward N. Saunders, jr.....
St. s. B. F. Affleck.....	7,964	St. s. Thomas F. Cole.....	
So. b. Bryn Mawr.....	3,864	St. s. Thomas W. Lamont.....	
St. s. Clarence A. Black.....	4,150	Sch. W. Le Baron Jenney.....	
St. s. Cornell.....	4,449	St. s. William Edenborn.....	
St. s. D. G. Kerr.....	7,756	St. s. William A. McGonagle.....	
		St. s. William B. Schiller.....	
		St. s. William E. Corey.....	
		St. s. William G. Clyde.....	
		St. s. William J. Filbert.....	
		St. s. William J. Olcott.....	
		St. s. William P. Palmer.....	
		St. s. William R. Linn.....	
		St. s. Zenith City.....	
		Pocohontas Steamship Co. (Del.), Du Pont Building, Tenth and Market Streets, Wilmington, Del.:	
		St. s. Bylayl.....	
		St. s. Freeman.....	
		St. s. Harry Bowen.....	
		St. s. Isaac T. Mann.....	
		St. s. James Elwood Jones.....	
		St. s. Jonancy.....	

Producers Steamship Co. (Ohio), Leader-News Building, Cleve- land, Ohio—Continued	Reading Co. (Pa.), Reading Ter- minal, Philadelphia, Pa.—Con.	Rhinebeck and Kingston Ferry Co. (N. Y.), 22 Ferry Street, Kings- ton, N. Y.:
St. s. J. J. Turner..... 6, 832	Sc. b. Barry..... 954	Ol. s. Kingston..... 401
St. s. Louis W. Hill..... 7, 038	Sc. b. Belmont..... 969	St. p. Transport..... 318
St. s. Quincy A. Shaw..... 6, 336	St. s. Bern..... 224	Rhode Island Marine Transporta- tion Co. (R. I.), Block Island, R. I.:
Providence, Fall River & Newport Steamboat Co. (R. I.), 136 Dyer Street, Providence, R. I.:	Sc. b. Cacooosing..... 721	St. s. May Archer..... 125
St. s. Monhegan..... 387	St. s. Cape May..... 1, 028	Ol. s. Sagamore..... 155
St. s. Mount Hope..... 880	St. s. Carlisle..... 644	Richfield Oil Co. (Calif.), 215 West Seventh Street, Los Angeles, Calif.:
St. s. Pomham..... 161	St. s. Catawissa..... 558	St. s. Kekoskee..... 5, 124
Providence Steamboat Co. (R. I.), Crary Street, Providence, R. I.:	St. s. Chelsea..... 1, 028	El. s. Richlube..... 609
St. s. Gaspee..... 113	St. s. Cheltenham..... 113	Sc. b. Rloco No. 1..... 2, 452
St. s. Mairania..... 169	Sc. b. Cleona..... 956	Richmond & San Rafael Ferry & Transportation Co. (Calif.), 564 Market Street, San Fran- cisco, Calif.:
Ol. s. Reliance..... 124	Sc. b. Coccalco..... 956	St. p. Charles Van Damme..... 789
Puget Sound Freight Lines (Wash.), Grand Trunk Dock, Seattle, Wash.:	Sc. b. Conewago..... 956	St. p. City of Richmond..... 408
Ol. s. Belana..... 244	Sc. b. Cumru..... 1, 780	St. p. City of San Rafael..... 434
Ga. s. Capitol..... 148	Sc. b. Exeter..... 1, 780	St. s. Sonoma Valley..... 630
Ol. s. Chimaicum..... 110	St. s. Gedney..... 728	Richmond Lighterage Co. (N. Y.), 78 Broad Street, New York, N. Y.:
Ol. s. F. H. Marvin..... 274	St. s. Germantown..... 619	St. s. Myra Franca..... 200
Ol. s. Seatac..... 302	St. s. Gettysburg..... 557	St. s. Rudolph Brothers..... 123
St. s. Mohawk..... 220	Sc. b. Glenside..... 974	St. s. Wauwatosa..... 162
Ol. s. Snookum Chief..... 389	St. s. Gwynedd..... 115	Riverside & Fort Lee Ferry Co. (N. Y.), Edgewater, N. J.:
Ol. s. V. P. Handy..... 105	St. s. Haddon Heights..... 773	St. s. Edgewater..... 687
Puget Sound Navigation Co. (Nev.), Coleman Dock, 32, Seattle, Wash.:	Sc. b. Herndon..... 1, 753	St. s. Fort Lee..... 923
Ol. s. Airline..... 140	St. s. International..... 400	St. s. Leonia..... 604
Ol. s. Aloha..... 195	Sc. b. Kimberton..... 955	St. s. Paterson..... 579
St. s. Chippewa..... 778	Sc. b. Langhorne..... 955	St. w. Ridgefield..... 534
St. s. City of Angeles..... 442	Sc. b. Leesport..... 963	Rockland Transportation Co. (Me.) Masonic Temple Building, Main Street, Rockland, Me.:
St. s. City of Bellingham..... 379	St. s. Lenape..... 637	Sc. b. Rock Harbor..... 943
St. s. City of Bremerton..... 510	Sc. b. Manatawny..... 721	Sc. b. Rock Haven..... 943
St. s. City of Mukilteo..... 150	Sc. b. Manheim..... 955	Sc. b. Rockland..... 943
St. s. Comanche..... 686	Sc. b. Molino..... 954	Sc. b. Rockport..... 943
Ol. s. Crosline..... 443	Sc. b. Mosalem..... 963	Sc. b. Rockville..... 943
St. s. Indianapolis..... 765	Sc. b. Mount Airy..... 1, 900	Rockport Granite Co. (Mass.), Granite Street, Rockport, Mass.:
St. s. Iroquois..... 1, 767	Sc. b. Mount Hope..... 1, 801	Slp. Albert Baldwin..... 123
St. s. Kulshan..... 926	St. s. Ocean City..... 1, 023	Sch. Ervin J. Luce..... 177
Ga. s. Mount Vernon..... 168	Sc. b. Octoraro..... 807	Sch. George R. Bradford..... 142
St. s. Olympic..... 1, 303	St. s. Ogontz..... 113	St. s. William H. Moody..... 260
Ga. s. Puget..... 471	Sc. b. Oley..... 1, 780	Rockport Steamship Co. (Del.), Rickett Building, Cleve- land, Ohio:
St. s. Seattle..... 504	St. s. Patience..... 202	St. s. Charles C. West..... 6, 644
St. s. Sol Duc..... 1, 065	Sc. b. Paxtang..... 954	St. s. John A. Kling..... 5, 412
St. s. Tacoma..... 836	St. s. Pencoysd..... 119	Roe Towing & Transportation Co. (N. J.), Daniel, 1 Broadway, New York, N. Y.:
St. w. Tourist..... 517	St. s. Penllyn..... 137	St. s. Alexander F. Roe..... 204
St. s. Whidby..... 209	Sc. b. Pennington..... 967	St. s. Floral E. Roe..... 112
Pure Oil Steamship Co. (Del.), Chamber of Commerce Build- ing, Baltimore, Md.:	Sc. b. Pennypack..... 739	St. s. Henry F. Will..... 128
St. s. W. E. Hutton..... 7, 076	St. s. Philadelphia..... 1, 028	Roen, John J., 213 Belvedere Ave- nue, Charlevoix, Mich.:
St. s. W. F. Burdell..... 7, 044	Sc. b. Pottstown..... 974	St. s. Fred W. Green..... 2, 202
St. s. W. W. Mills..... 6, 816	Sc. b. Preston..... 855	Sch. Interlaken..... 567
Quincy S. S. Co. (N. Y.), 68 Williams Street, New York, N. Y.:	Sc. b. Robesonla..... 955	Rogers, George D., 110 State Street, Boston, Mass.:
St. s. Cohasset..... 2, 194	Sc. b. Saucan..... 955	Sch. Albert H. Willis..... 564
St. s. Quincy..... 3, 789	Sc. b. Spring..... 1, 780	Sch. Luther Little..... 1, 237
Ramsdell, Estate of Homer, New- burgh, N. Y.:	St. s. Swatara..... 625	Rogers Sand Co. (Pa.), 367 River- view Street, West, Pittsburgh, Pa.:
St. p. City of Newburgh..... 418	St. s. Tamaqua..... 504	St. w. J. H. McCrady..... 160
St. s. Dutchess..... 596	Sc. b. Temple..... 963	St. w. Rebecca..... 254
St. s. Thomas Powell..... 564	Sc. b. Tioga..... 1, 012	Rolph Navigation & Coal Co. (Calif.), 60 California Street, San Francisco, Calif.:
St. s. Orange..... 596	Sc. b. Tohickon..... 739	Sbp. Annie M. Reid..... 2, 165
Redgate, Howard V., 25 T. Wharf, Boston, Mass.:	Sc. b. Tuckahoe..... 792	Bkn. Annie M. Rolph..... 1, 393
Sc. b. Cardenas..... 1, 576	St. s. Valley Forge..... 558	Bkn. Edward May..... 885
Sc. b. Hattie..... 1, 286	St. s. Ventnor..... 773	St. s. Georgina Rolph..... 2, 354
Red Salmon Canning Co. (Calif.), 2 Pine Street, San Francisco, Calif.:	St. s. Wyomissing..... 222	Shp. Golden Gate..... 2, 332
St. s. Hayes..... 3, 817	Sc. b. Yardley..... 963	Sch. Golden Shore..... 699
Ga. s. Margaret..... 432	Reedville Oil & Guano Co. (Va.), Reedville, Va.:	Bkn. Hesperian..... 1, 885
Ga. s. Mount Baker..... 2, 904	St. s. David K. Phillips..... 116	Shp. James Rolph..... 2, 106
Bk. Pactolus..... 1, 673	St. s. John Twohy Brusstar..... 107	St. s. Relief..... 210
Red Star Towing & Transportation Co. (W. Va.), 17 Battery Place, New York, N. Y.:	St. s. William S. Brusstar..... 174	Bkn. Rolph..... 1, 386
St. s. Hempstead..... 128	Reid, Wm. C., Java and Provost Streets, Brooklyn, N. Y.:	
Ol. s. New Rochelle..... 105	Sch. Abbie C. Stubbs..... 345	
St. s. Norwalk..... 110	Sch. Charles C. Lister..... 260	
Reading Co. (Pa.), Reading Termi- nal, Philadelphia, Pa.:	Reichert Towing Line (N. Y.), foot Dupont Street, East River, Brooklyn, N. Y.:	
St. s. Ashbourne..... 115	St. s. Francis J. Reichert..... 112	
	St. s. Reichert Boys..... 156	
	St. s. Reichert Line..... 177	
	St. s. Robert H. Smith..... 207	
	Reiss Steamship Co (Del.), 7 West Teath Street, Wilmington, Del.:	
	St. s. A. M. Byers..... 6, 364	
	St. s. Alex B. Uhrig..... 3, 257	
	St. s. Clemens A. Reiss..... 4, 378	
	St. s. J. L. Reiss..... 5, 398	
	St. s. John P. Reiss..... 6, 432	
	St. s. Lynford E. Geer..... 4, 510	
	St. s. Peter Reiss..... 5, 923	
	St. s. Richard J. Reiss..... 4, 503	
	St. s. William A. Reiss..... 4, 495	
	St. s. William K. Field..... 8, 918	

Royal Route Co. (La.), Vicksburg, Miss.:	Scott, Lemuel A., 215 Staples Powell Building, Mobile, Ala.:	Sinclair Navigation Co. (Del.), 45 Nassau Street New York, N. Y.—Continued.
St. w. David Swain..... 146	Sch. Blakely..... 744	St. s. E. W. Sinclair..... 4,887
St. w. Ohio..... 179	Sch. Catherine G. Scott..... 739	St. s. Eugene V. R. Thayer..... 7,137
Ga. s. Ollie K. Wilds..... 244	Sch. Rebecca C. Scott..... 813	St. s. Gene Crawley..... 3,184
Rutland-Lake Michigan Transit Co. (Del.), 208 South La Salle Street, Chicago, Ill.:	Seaboard Oil & Guano Co. (Va.), Reedville, Va.:	St. s. Harry Farnum..... 3,098
St. s. Back Bay..... 2,382	St. s. Charles J. Colonna..... 248	St. s. J. Fletcher Farrell..... 7,061
St. s. Bafshe..... 437	St. s. Chesapeake..... 145	St. s. Joseph M. Cudahy..... 6,949
St. s. Bennington..... 2,029	St. s. McKeever Bros..... 223	St. s. Samuel L. Fuller..... 6,950
St. s. Brandon..... 2,431	St. s. Stephen W. McKeever, jr..... 223	St. s. Roy Hooper..... 238
St. s. Brocton..... 2,308	St. s. William Blundon..... 240	Ol. s. Sinclair Opaline No. 1..... 223
St. s. Burlington..... 2,029	Seas Shipping Co. (N. Y.), 39 Cortland Street, New York, N. Y.:	St. s. W. L. Connelly..... 3,098
Sabine Towing Co. (Tex.), Box 252, Port Arthur, Tex.:	St. s. Robin Adair..... 6,895	St. s. Wm. Boyce Thompson..... 7,061
St. s. Asher J. Hudson..... 136	St. s. Robin Goodfellow..... 6,885	Singer Manufacturing Co. (N. J.), The, 149 Broadway, New York, N. Y.:
St. s. O. B. Watson..... 2,209	St. s. Robin Gray..... 6,896	Ol. s. Douglas Alexander..... 355
Ol. s. Dawnlite..... 1,976	St. s. Robin Hood..... 6,887	St. s. Frederick G. Bourne..... 286
St. s. Empire..... 288	Sexton, Emory, 35 South William Street, New York, N. Y.:	Sipseys Barge and Towing Co. (La.), Pere Marquette Building, New Orleans, La.:
St. s. Freeport Sulphur No. 2..... 488	Sc. b. Beaufort..... 944	Sc. b. Coastwise..... 1,432
Sc. b. Pure Fuel Oil..... 1,163	Sch. Brina P. Pendleton..... 1,522	Sc. b. Oriole..... 1,152
Sc. b. Pure Waco Pep..... 3,248	Sc. b. Chehaw..... 944	Sc. b. Proctor..... 2,109
St. s. Rawleigh Warner..... 3,663	Sc. b. Darien..... 944	Skagit River Navigation & Tradding Co. (Wash.), City Dock, Seattle, Wash.:
St. s. Satoco..... 426	Sc. b. Satilla..... 944	St. w. Gleaner..... 422
Ga. s. Sunlite..... 1,976	Sc. b. Savannah..... 944	St. w. Harvester..... 638
Sacramento Transportation Co. (Calif.), 1400 Front Street, Sacramento, Calif.:	Sc. b. Vale Royal..... 944	St. s. Stanwood..... 143
St. w. Colusa..... 795	Shamrock Towing Co. (Del.), 682 Twelfth Avenue, New York, N. Y.:	Skinker, W. E., Moss Neck, Va.:
St. w. Dover..... 244	Ga. s. McGuiri Brothers..... 112	Sch. Abel W. Parker..... 202
St. w. Flora..... 185	St. s. Robert J. McGuiri..... 108	Sch. Edna Bright Hough..... 204
St. w. Jacinto..... 235	Shaver Transportation Co. (Oreg.), foot Fessenden Street, Portland, Oreg.:	Slider, Edward T., 4734 West Broadway, Louisville, Ky.:
St. w. Red Bluff..... 246	St. s. Cascades..... 407	St. w. C. C. Slider..... 371
St. w. San Joaquin No. 2..... 242	St. w. Henderson..... 430	St. w. Northern..... 185
St. w. San Joaquin No. 4..... 365	St. w. Hercules..... 560	Small Corporation, O. A. & B. F. N. Y., 35 South William Street, New York, N. Y.:
St. Louis & Tennessee River Packet Co. (Mo.), Foot Pine Street, St. Louis, Mo.:	St. w. Logger..... 447	Sch. Frederick J. Lovatt..... 510
St. w. Alabama..... 259	St. w. Sarah Dixon..... 368	Sch. Leona and Marlon..... 313
St. w. Paducah..... 296	Ol. s. Shaver..... 423	Sch. Lillian E. Kerr..... 548
Salvage Process Corporation (N. Y.), 224 Bush Street, Brooklyn, N. Y.:	Shaw, Larnie B., 133 South Fourth Street, Philadelphia, Pa.:	Sch. Rebecca R. Douglass..... 475
St. s. H. J. Wheeler..... 421	Sc. b. Charles H. Shaw..... 698	Sch. Theoline..... 594
St. s. Falco..... 282	Ol. s. Lizzie D. Shaw..... 125	Snow Co. (Me.), I. L., 79 Mechanic Street, Rockland, Me.:
St. s. Salvager..... 141	Shenango Furnace Co. (Pa.), 812 Oliver Building, Pittsburgh, Pa.:	Sch. Helvetia..... 499
Sanders & Kirchmann (Calif.), American National Bank Building, San Francisco, Calif.:	St. s. Col. James M. Schoonmaker..... 8,047	Sch. Marie de Ronde..... 2,376
Sch. Commerce..... 688	St. s. Shenango..... 8,047	Sch. William Bisbee..... 309
Sch. Forester..... 663	St. s. William P. Snyder, jr..... 8,603	Snow Marine Co. (Me.), 79 Mechanic Street, Rockland, Me.:
Sch. Philippine..... 523	Shepard S. S. Co. (Me.), 477 Congress Street, Portland, Me.:	St. s. Sankaty..... 677
Sch. Samar..... 955	St. s. Sage Brush..... 6,188	St. w. 791..... 540
San Diego & Coronado Ferry Co. (Calif.), Union Building, San Diego, Calif.:	St. s. Sea Thrush..... 5,832	St. s. Sophia..... 100
El. s. Coronado..... 502	St. s. Wind Rush..... 5,742	Sorenson, Alfred, 370 Bement Avenue, West New Brighton, Staten Island, N. Y.:
St. p. Morena..... 381	Shields, J. E., Pier 1, Seattle, Wash.:	St. s. Myrtle..... 236
St. p. Ramona..... 417	Sch. Charles R. Wilson..... 345	St. s. Myrtle II..... 503
San Francisco Iron and Metal Co. (Calif.), 2301 Stockton Street, San Francisco, Calif.:	Sch. Sophie Christenson..... 675	South Atlantic S. S. Co. (Del.), 7 West Tenth Street, Wilmington, Del.:
St. s. Cleone..... 228	Ship Owners & Merchants Tugboat Co. (Calif.), Pier 15, San Francisco, Calif.:	St. s. Coldwater..... 5,110
St. s. Fort Bragg..... 912	St. s. Fearless..... 167	St. s. Fluor Spar..... 5,055
Saugerties & New York Steamboat Co. (N. Y.), The, Saugerties, N. Y.:	St. s. Sea King..... 214	St. s. Liberty Glo..... 4,979
St. p. Ida..... 765	St. s. Sea Lion..... 473	St. s. Magmeric..... 5,172
St. p. Robert A. Snyder..... 780	St. s. Sea Queen..... 111	St. s. Saccarappa..... 4,965
Schlosser, Winand, 242 South Water Street, Milwaukee, Wis.:	St. s. Sea Ranger..... 473	St. s. Schoharie..... 4,971
St. s. Mueller..... 567	St. s. Sea Rover..... 199	St. s. Shickshimny..... 5,103
Sch. Our Son..... 720	St. s. Sea Salvor..... 423	St. s. Sundance..... 5,183
Sc. b. Robert L. Fryer..... 527	St. s. Sea Scout..... 472	St. s. Tulsa..... 5,083
Schneider S. S. Co. (Ohio), 1460 Union Trust Building, Cleveland, Ohio:	Signal Steamship Co. (Calif.), Oakland Bank Building, Oakland, Calif.:	St. s. Wildwood..... 5,064
Sc. b. Alexander Holley..... 2,721	St. s. Hoquiam..... 644	South Pacific Coast Railway Co. (Calif.), 65 Market Street, San Francisco, Calif.:
St. s. Cletus Schneider..... 3,528	St. s. Tahoe..... 751	St. p. Bay City..... 1,283
St. s. John Ericsson..... 3,200	Simmons-Lee Corporation (N. Y.), 44 Whitehall Street, New York, N. Y.:	St. p. Encinal..... 2,014
St. s. Pam Schneider..... 3,762	St. s. Betty Lee..... 169	St. p. Garden City..... 1,080
Scott, J. M., 202 South Monterey Street, Mobile, Ala.:	St. s. Jack Frost..... 244	St. s. Sacramento..... 2,254
Sch. Esther K..... 1,001	St. s. Maren Lee..... 140	Southern Pacific Co. (Ky.), 165 Broadway, New York, N. Y.:
Sch. Rosemary..... 901	St. s. Olympia..... 116	St. s. Creole..... 6,362
	St. s. William Simmons..... 133	St. s. Despatch..... 195
	Sinclair Navigation Co. (Del.), 45 Nassau Street, New York, N. Y.:	St. s. Dixie..... 8,188
	St. s. Albert E. Wats..... 7,137	St. s. El Alba..... 4,014
	St. s. E. R. Kemp..... 4,887	St. s. El Almirante..... 5,216
		St. s. El Amigo..... 150
		St. s. El Capitan..... 5,216

Southern Pacific Co. (Ky.), 165 Broadway, New York, N. Y.—Continued.

St. s. El Chico.....	152
St. s. El Old.....	4,508
St. s. El Coston.....	7,286
St. s. El Dia.....	4,504
St. s. El Estero.....	4,219
St. s. El Isleo.....	4,219
St. s. El Lago.....	4,219
St. s. El Mundo.....	6,008
St. s. El Norte.....	4,604
St. s. El Occidente.....	6,008
St. s. El Oceano.....	6,767
St. s. El Oriente.....	6,008
St. s. El Rey.....	156
St. s. El Siglo.....	4,508
St. s. El Toro.....	154
St. s. El Valle.....	4,006
St. s. Express.....	194
St. s. Manhattan.....	159
St. s. Momus.....	6,413
St. s. Tamahua.....	10,227
St. s. Topila.....	6,125
St. s. Torres.....	4,943

Southern Pacific Railroad Co. (Calif.), 65 Market Street., San Francisco, Calif.:

St. p. Contra Costa.....	4,483
St. p. Solano.....	3,549

Southern Pacific Golden Gate Ferries (Calif.), 65 Market Street, San Francisco, Calif.:

St. s. Callistoga.....	2,680
St. s. City of Sacramento.....	3,016
St. s. El Piuo.....	1,953
El. s. Fresno.....	2,468
El. s. Golden Age.....	779
El. s. Golden Bear.....	779
St. s. Golden Coast.....	616
St. s. Golden Dawn.....	612
St. s. Golden Era.....	673
El. s. Golden Poppy.....	779
El. s. Golden Gate.....	598
El. s. Golden Shore.....	779
El. s. Golden State.....	780
St. s. Golden Way.....	1,138
El. s. Golden West.....	564
St. s. General Frisbie.....	670
St. s. Klamath.....	1,952
El. s. Lake Tahoe.....	2,468
El. s. Mendocino.....	2,467
St. p. Malrose.....	2,662
St. s. Napa Valley.....	2,189
St. s. New Orleans.....	1,952
El. s. Redwood Empire.....	2,470
St. s. San Mateo.....	1,782
St. s. Shasta.....	1,782
El. s. Stockton.....	2,467
St. p. Thoroughfare.....	2,620
St. s. Yosemite.....	1,782

Southern Pine Export Co. (Fla.), 1109 First National Bank Building, Tampa, Fla.:

Sc. b. Cardenas.....	307
Sc. b. Calbarien.....	288
Sc. b. Matanzas.....	367

Southern States Transportation Co. (Del.), U. S. National Bank Building, Galveston, Tex.

Ol. s. Galveston.....	234
Ol. s. Jefferson.....	214

Southern Steamship Co. (Del.), 321 Commercial Trust Building, Philadelphia, Pa.:

St. s. City of Dallas.....	2,559
St. s. City of Fort Worth.....	2,606
St. s. City of Houston.....	2,609
St. s. City of Philadelphia.....	2,674
St. s. San Antonio.....	2,689
St. s. West Texas.....	2,686
St. s. Wichita Falls.....	2,559

Southern Transportation Co. (N. J.), Commercial Trust Building, Philadelphia, Pa.:

Sc. b. Ag'ram.....	2,129
Sc. b. Anastasia.....	1,313
Sc. b. Armistead.....	2,100
St. s. Augustine.....	159
Sc. b. Bango.....	2,129

Southern Transportation Co. (N. J.), Commercial Trust Building, Philadelphia, Pa.—Continued.

St. s. Bathgate.....	426
St. s. Battleboro.....	426
St. s. Bermuda.....	426
Sc. b. Chelsea.....	1,327
Sc. b. Chenango.....	2,150
Sc. b. Cutler.....	1,322
St. s. Henrico.....	179
Sc. b. Jonesport.....	1,322
St. s. Kaleen.....	427
St. s. Kenmore.....	118
St. s. Keshena.....	427
St. s. Liberty.....	324
Sc. b. Manokin.....	1,289
Sc. b. Matagorda.....	1,312
St. s. Menominee.....	441
St. s. Nassau.....	429
Sc. b. Newport.....	1,321
Sc. b. Portland.....	2,129
Sc. b. Portsmouth.....	2,215
Sc. b. Southern.....	1,972
Sc. b. Tenas.....	2,212
Sc. b. White Haven.....	1,293
Sc. b. Winnegance.....	1,327

Spencer & Son Corporation (N. Y.), Wm., 40 Rector Street, New York, N. Y.:

St. s. Diamond S.....	135
St. s. Diamond S. No. 2.....	106
St. s. Diamond S. No. 87.....	449
St. s. Diamond S. No. 88.....	449

Spokane S. Co. (Mich.), foot Iron Street, Detroit, Mich.:

St. s. J. T. Reid.....	2,234
St. s. Westland.....	2,134

Stamford-Oyster Bay Ferries Corporation (Conn.), Canal Dock, Stamford, Conn.:

St. s. Chelsea.....	333
St. s. Chester.....	286
St. s. Tinicum.....	320

Standard Dredging Co. (N. J.), Woolworth Building, New York, N. Y.:

St. s. Chippewa.....	2,309
St. s. Mary A. Bickel.....	415
St. s. Peoria.....	302
St. s. Hilda.....	462

Standard Oil Co. of California (Del.), 225 Bush Street, San Francisco, Calif.:

El. s. Alaska Standard.....	1,274
Ga. s. Benicia.....	347
Ol. s. California Standard.....	11,246
St. s. Capt. A. F. Lucas.....	4,188
Ga. s. Charlie Watson.....	1,769
Ga. s. Contra Costa.....	832
St. s. D. C. Scofield.....	7,074
Ga. s. Delta Standard.....	111
St. s. District of Columbia.....	7,641
St. s. El Segundo.....	3,663
St. s. F. H. Hillman.....	9,835
St. s. H. M. Storey.....	9,838
Ga. s. H. T. Harper.....	3,803
Ga. s. Hawaiian Standard.....	1,217
St. s. J. A. Moffett.....	6,521
St. s. J. O. Fitzsimmons.....	6,715
St. s. K. R. Kingsbury.....	7,251
St. s. Lubrico.....	6,956
Ga. s. Petroleum II.....	229
St. w. Petroleum 3.....	231
Ga. s. Pico.....	225
St. s. R. J. Hanna.....	7,095
St. s. Richmond.....	6,444
St. s. S. O. T. Dood.....	7,064
Ga. s. S. O. Co. No. 8.....	112
Sc. b. S. O. Co. No. 93.....	2,473
Sc. b. S. O. Co. No. 95.....	4,212
St. s. Standard No. 1.....	108
El. s. Standard Service.....	1,271
St. s. W. S. Miller.....	6,984
St. s. W. S. Rheem.....	9,838

Standard Oil Co. (Ind.), 910 Michigan Avenue, Chicago, Ill.:

St. s. Beaumont Parks.....	4,154
St. s. Outagamie.....	429
St. s. Robert W. Stewart.....	4,161

Standard Oil Co. (Ind.), 910 Michigan Avenue, Chicago, Ill.—Con.

Sc. b. S. O. Co. O.....	3,200
St. s. William P. Cowan.....	5,429

Standard Oil Co. of Louisiana (La.), Box 629, Baton Rouge, La.:

St. p. Corona.....	366
St. w. D. R. Weller.....	558
St. s. Istrouma.....	435
St. w. James Moren.....	602
St. s. McDougall.....	562
St. w. Oscar F. Barrett.....	469
St. w. Slack Barrett.....	592
St. w. Sprague.....	1,479
St. w. Standard.....	273
St. w. Wanderer II.....	140

Standard Oil Co. of New York (N. Y.), 26 Broadway, New York, N. Y.:

Ol. s. Albany Socony.....	533
Ga. s. Buffalo Socony.....	533
Ol. s. Rochester Socony.....	533
Ga. s. Syracuse Socony.....	533
Ga. s. Utica Socony.....	533

Standard Products Co. (Va.), White Stone, Va.:

St. s. Elizabeth M. Froelich.....	144
St. s. R. B. Douglas.....	176

Standard Shipping Co. (Del.), care Corporation Trust Co., of America, Du Pont Building, 7 West Tenth Street, Wilmington, Del.:

St. s. A. O. Bedford.....	9,485
St. s. Aladdin.....	336
St. s. Beacon.....	10,388
St. s. Benjamin Brewster.....	6,950
St. s. Charles Pratt.....	8,962
St. s. Charles G. Black.....	14,305
Ol. s. Charlie White.....	256
St. s. Chester O. Swain.....	8,145
St. s. Christy Payne.....	8,155
St. s. E. J. Sadler.....	9,638
St. s. E. M. Clark.....	9,647
St. s. F. Q. Barstow.....	9,003
St. s. Fred W. Weller.....	9,485
Ol. s. E. T. Bedford.....	9,563
St. s. Geo. H. Jones.....	6,689
St. s. Glenpool.....	5,256
St. s. H. H. Roger.....	8,807
St. s. H. M. Flagler.....	8,207
Ol. s. J. A. Moffett, jr.....	9,482
El. s. J. H. Senior.....	1,155
St. s. James McGee.....	9,551
St. s. John Worthington.....	8,194
St. s. John D. Archbold.....	14,054
St. s. Joseph Seep.....	6,872
St. s. L. J. Drake.....	6,693
St. s. Livingston Roe.....	8,194
St. s. M. F. Elliott.....	7,053
St. s. O. T. Waring.....	5,579
Ga. s. Petrolia No. 6.....	167
Ga. s. Petrolia No. 7.....	292
St. s. Pioneer.....	6,075
St. s. Polarine.....	4,046
St. s. Princeton.....	5,061
Ol. s. Rockland Socony.....	241
St. s. S. S. Co. No. 12.....	158
St. s. S. B. Hunt.....	6,840
St. s. Standard.....	9,724
Ga. s. Standoli No. 6.....	848
St. s. T. J. Williams.....	8,211
St. s. Thomas H. Wheeler.....	7,063
St. s. W. C. Teagle.....	9,551
St. s. W. H. Libby.....	8,169
St. s. W. H. Tilford.....	5,673
St. s. W. J. Hanna.....	7,099
St. s. Walter Jennings.....	9,563
St. s. Wm. Rockefeller.....	14,054
St. Wm. G. Warden.....	9,114

Standard Transportation Co. (Del.), 26 Broadway, New York, N. Y.:

St. s. Acme.....	6,878
St. s. Aladdin.....	6,882
St. s. Algonquin.....	7,229
St. s. Altair.....	6,933
Ga. s. Amsterdam Socony.....	1,199
St. s. Argon.....	6,952
St. s. Arlo.....	6,952
St. s. Astral.....	7,415

Standard Transportation Co. (Del.),
26 Broadway, New York, N. Y.—
Continued.

St. s. Atlas.....	7,058
Ol. s. Aurora.....	7,050
Ga. s. Boston Socony.....	1,199
St. s. Broad Arrow.....	7,796
Ga. s. Burlington Socony.....	1,199
St. s. China Arrow.....	8,403
Ga. s. Delivery No. 5.....	189
St. s. Dixie Arrow.....	8,046
St. s. Eagle.....	6,033
St. s. Emidlo.....	6,900
St. s. Empire Arrow.....	8,046
St. s. Eocene.....	2,117
Ol. s. Hartford Socony.....	1,199
St. s. India Arrow.....	8,327
St. s. Japan Arrow.....	8,327
St. s. Java Arrow.....	8,327
St. s. Lebec.....	6,900
St. s. Levant Arrow.....	8,046
St. s. Liebre.....	7,057
Ol. s. Llo.....	7,120
Ga. s. Los Alamos.....	3,262
St. s. Mojave.....	6,900
Ol. s. Oswego Socony.....	1,199
Ol. s. Providence Socony.....	1,199
Ol. s. Rome Socony.....	1,109
St. s. Royal Arrow.....	7,794
Ol. s. Schenectady Socony.....	1,199
St. s. Socony.....	3,663
St. s. Socony 1.....	214
St. s. Socony 3.....	175
St. s. Socony 4.....	238
St. s. Socony 5.....	214
Ga. s. Socony 5.....	830
Ga. s. Socony 6.....	850
St. s. Socony 7.....	117
St. s. Socony 8.....	215
St. s. Socony 9.....	215
St. s. Socony 11.....	129
St. s. Socony 14.....	164
St. s. Socony 15.....	164
St. s. Socony 16.....	175
St. s. Socony 17.....	175
St. s. Socony 18.....	175
St. s. Socony 19.....	175
St. s. Socony 20.....	173
St. s. Socony 21.....	183
St. s. Socony 22.....	170
St. s. Socony 23.....	166
St. s. Socony 24.....	115
St. s. Socony 25.....	115
St. s. Socony 27.....	166
St. s. Socony 28.....	204
Sc. b. Socony 56.....	589
Sc. b. Socony 58.....	1,643
Sc. b. Socony 61.....	1,774
Sc. b. Socony 82.....	2,320
Sc. b. Socony 83.....	2,440
Sc. b. Socony 86.....	1,102
Sc. b. Socony 88.....	2,005
Sc. b. Socony 90.....	2,451
Sc. b. Socony 94.....	4,167
Sc. b. Socony 123.....	952
Sc. b. Socony 124.....	952
St. s. Standard Arrow.....	7,794
St. s. Sylvan Arrow.....	7,797
St. s. Tejon.....	7,004
St. s. Tiger.....	5,992
Ga. s. Troy Socony.....	943
St. s. Vesta.....	3,663
St. s. Yankee Arrow.....	8,046
St. w. Yorba Linda.....	6,900

Staples Coal Co. (Mass.), Taunton,
Mass.:

Sc. b. Barnstable.....	1,626
Sc. b. Bourne.....	1,626
Sc. b. Brockton.....	567
Sc. b. Chatham.....	1,812
St. s. Eureka.....	353
St. s. Narragansett.....	164
Sch. Falmouth.....	2,236
Sc. b. Remus.....	531
Sc. b. Orleans.....	1,602
Sl. b. Tipton.....	830
Sc. b. Truro.....	1,631
St. s. Waltham.....	353
St. s. Wellfleet.....	430

Staples Coal Co. (Mass.), Taunton,
Mass.—Continued.

Sc. b. Whitehead.....	1,253
Sc. b. Wollaston.....	1,378
State of Michigan, State Adminis- trative Board, Lansing, Mich.:	
St. s. Mackinaw City.....	515
St. s. Sainte Ignace.....	515
St. s. Straits of Mackinac.....	736
State of New York, Department of Mental Hygiene, Manhattan State Hospital, Wards Island, N. Y.:	
Ol. s. Tenkenas.....	447
Ol. s. Ward's Island.....	447
Staten Island Railway Co. (N. Y.), 25 Broadway, New York, N. Y.:	
St. p. Charles W. Galloway.....	587
St. p. Perth Amboy.....	618
St. p. Tottenville.....	831
States Steamship Co. (Nev.), 810 Porter Building, Portland, Oreg.:	
St. s. California.....	5,376
St. s. Illinois.....	5,403
St. s. Kentucky.....	5,376
St. s. Iowa.....	5,724
St. s. Michigan.....	5,609
St. s. Nevada.....	5,645
St. s. New York.....	5,670
St. s. Oregon.....	5,657
St. s. Pennsylvania.....	5,652
St. s. Texas.....	5,683
St. s. Washington.....	5,664
St. s. Wisconsin.....	6,076
Steers, Henry (N. Y.), 17 Battery Place, New York, N. Y.:	
St. s. Harry R. Wheeler.....	164
St. s. Henry Steers.....	343
Strachan's Southern S. S. Co. (Del.), 7 West Tenth Street, Wilmington, Del.:	
St. s. Floridian.....	4,697
St. s. Georgian.....	4,691
Streckfus Steamers (Del.), Inter- national Life Building, St. Louis, Mo.:	
St. w. Capitol.....	747
St. w. J. S.....	806
St. w. St. Paul.....	832
St. w. Washington.....	540
Submarine Boat Corporation (N. Y.), 5 Nassau Street, New York, N. Y.:	
St. s. Suboatco.....	3,285
St. s. Sucaseco.....	3,253
St. s. Sucubaco.....	3,285
St. s. Sudawsonco.....	3,253
St. s. Sudurco.....	3,545
St. s. Suedco.....	3,545
St. s. Suelco.....	3,285
St. s. Sugillenco.....	3,285
St. s. Sujameco.....	3,285
St. s. Sulanierco.....	3,253
St. s. Sumanco.....	3,253
St. s. Sunelseco.....	3,250
St. s. Sunewarko.....	3,253
St. s. Sunewco.....	3,252
St. s. Sunugentco.....	3,253
Ga. s. Suphenco.....	3,545
St. s. Suportco.....	3,285
St. s. Suralco.....	3,285
St. s. Surico.....	3,253
St. s. Suspearco.....	3,218
St. s. Sutermeo.....	3,285
St. s. Sutorpco.....	3,289
St. s. Suwarinco.....	3,253
Sudden & Christenson (Calif.), 310 Famsome Street, San Fran- cisco, Calif.:	
St. s. Annie Christenson.....	839
St. s. Carmel.....	655
St. s. Catherine G. Sudden.....	2,052
St. s. Edna.....	1,815
St. s. Edna Christenson.....	2,244
St. s. Grays Harbor.....	659
St. s. Santlam.....	946
St. s. Raymond.....	595

Sudden, Robert C., 120 Battery
Street, San Francisco, Calif.:

St. s. Chehalls.....	663
St. s. Lake Galewood.....	2,689
Suderman & Young Towing Co. (Tex.), 905 United States Na- tional Bank Building, Galves- ton, Tex.:	
St. s. Mariner.....	101
St. s. Messenger.....	181
St. s. Propeller.....	181
St. s. Sea King.....	124
Sullivan Co. (N. Y.), John W., Foot East Ninth Street, New York, N. Y.:	
Sc. b. Aberfall.....	2,416
Sc. b. Winaple.....	2,411
St. s. Yale.....	1,670
Sun Oil Co. (N. J.), 1608 Walnut Street, Philadelphia, Pa.:	
St. s. Atlantic Sun.....	6,666
Ol. s. Bidwell.....	7,050
Ol. s. Blue Sunoco.....	1,588
El. s. Cayuga Sun.....	499
St. s. Delaware Sun.....	8,964
St. s. J. N. Pew.....	9,074
St. s. Pennsylvania Sun.....	8,862
Ol. s. Raritan Sun.....	533
St. s. Sabine Sun.....	6,728
Ol. s. Seneca Sun.....	499
Ol. s. Sun.....	9,002
St. s. Sunbeam.....	6,664
Ol. s. Sunoco.....	1,213
Ol. s. Sunoil.....	9,005
Ga. s. Sunoco No. 4.....	274
Sylvia, Antone F., 274 Orchard Street, New Bedford, Mass.:	
Sch. Athlete.....	132
Sch. Claudia.....	113
Tacoma Oriental S. S. Co. (Nev.), 915 Washington Building, Tacoma, Wash.:	
St. s. Bellingham.....	5,940
St. s. Everett.....	5,773
St. s. Grays Harbor.....	6,999
St. s. Olympia.....	6,406
St. s. Stattle.....	7,001
St. s. Shelton.....	6,062
St. s. Tacoma.....	7,001
Tampa Inter-Ocean Steamship Co. (Fla.), Whitney Building, New Orleans, La.:	
St. s. Carlton.....	5,127
St. s. Ogontz.....	5,562
St. s. Prusa.....	5,113
St. s. Sahale.....	5,593
St. s. Sapinero.....	5,106
Taylor Dredging Co. (N. J.), Foot Communipaw Avenue, Jersey City, N. J.:	
St. s. Joshua Lovett.....	169
St. s. Savage.....	410
Taylor Navigation Co. (Va.), M & M Pier No. 7, Norfolk, Va.:	
Ol. s. Clio.....	199
St. s. Hampton Roads.....	450
Tennessee Coal, Iron & R. R. Co. (Tenn.), Brown-Marx Build- ing, Birmingham, Ala.:	
El. s. Alabama.....	300
St. s. Bascobel.....	418
St. s. Hulver.....	418
El. s. Warrior.....	300
Texas & Pacific Railway Co., 149 Broadway, New York, N. Y.:	
St. p. Gouldsboro.....	469
St. p. L. S. Thorne.....	1,217
Texas Co. (Del.), 7 West Tenth Street, Wilmington, Del.:	
St. s. Alabama.....	2,801
St. s. American.....	168
St. s. Arizona.....	5,174
St. s. Aryan.....	6,490
Ol. s. Australia.....	11,628
St. s. California.....	10,388
St. s. Derbyline.....	7,063
St. s. Dirigo.....	6,479
St. s. Dungannon.....	7,257
St. s. Franklin.....	2,841
St. s. Harvester.....	6,481

Texas Co. (Del.), 7 West Tenth Street, Wilmington, Del.—Con.		Tracy, Thomas, 1 Broadway, New York, N. Y.:		United Fruit Steamship Corporation (Del.), 17 Battery Place, New York, N. Y.—Continued.	
St. s. Illinois.....	6, 448	St. s. Mary T. Tracy.....	177	St. s. Zacapa.....	4, 567
St. s. Latin American.....	168	St. s. Thomas Tracy.....	103	United New York Sandy Hook Pilots Association (N. Y.), Staten Island Ferry Building, New York, N. Y.:	
St. s. Lightburne.....	6, 490	Tri-State Ferry Co. (Ill.), Cairo, Ill.:		St. s. New York.....	540
St. s. Louisiana.....	2, 849	Ol. w. Pilgrim.....	117	St. s. Sandy Hook.....	361
Sc. b. Magnolia.....	681	Ol. w. Traveler.....	117	United Oil & Fertilizer Corporation (Va.), Ohincoteague, Va.:	
Ga. s. Maryland.....	2, 498	Triton Oil & Fertilizer Co. (N. Y.), 101 Beekman Street, New York, N. Y.:		St. s. F. H. Beckwith.....	195
St. s. Nevada.....	7, 069	St. s. Annie L. Wilcox.....	149	St. s. Harry K. Fooks.....	184
St. s. New Jersey.....	6, 484	St. s. John L. Lawrence.....	229	St. s. Henry W. Conant.....	226
St. s. New York.....	6, 456	St. s. Sterling.....	143	United States Gypsum Transportation Co. (N. Y.), 17 State Street, New York, N. Y.:	
St. s. North American.....	134	Union Barge Line Corporation (Pa.), 807 Wabash Building, Pittsburgh, Pa.:		St. s. Gypsum.....	203
St. s. Occidental.....	6, 481	St. w. C. W. Talbot.....	416	St. s. Hillsborough.....	328
St. s. Oregon.....	7, 017	St. w. J. D. Ayres.....	416	St. s. Pequot.....	109
St. s. Reaper.....	6, 464	St. w. Reliance.....	204	St. s. Windsor.....	208
St. s. Roanoke.....	6, 490	St. w. Sam Craig.....	416	United States Shipping Board, New Navy Building, Washington, D. C.:	
St. s. Pennsylvania.....	6, 455	Union Fish Co. (Calif.), 141 Clay Street, San Francisco, Calif.:		628 vessels, 3,315,692 gross tons.	
St. s. Shenandoah.....	6, 531	Sch. Beulah.....	356	United States Lines (Del.), 45 Broadway, New York, N. Y.:	
Ol. s. Solitaire.....	3, 350	Sch. Galilee.....	354	St. s. America.....	21, 329
St. s. South American.....	168	Ga. s. Golden State.....	353	St. s. American Banker.....	7, 430
Sc. b. Tampico.....	1, 994	Sch. Louise.....	345	St. s. American Farmer.....	7, 430
Ol. s. Texaco 124.....	226	Sch. Wm. H. Smith.....	566	St. s. American Merchant.....	7, 430
Ga. s. Texaco 125.....	226	Union Oil Co. of California (Calif.), Union Oil Building, Los Angeles, Calif.:		St. s. American Skipper.....	7, 430
Ol. s. Texaco 145.....	500	St. s. Cathwood.....	7, 072	St. s. American Trader.....	7, 430
Ol. s. Texaco 146.....	484	St. s. Deroche.....	7, 058	St. s. George Washington.....	23, 788
Ol. s. Texaco 147.....	484	Ga. s. Kern.....	222	St. s. Leviathan.....	57, 956
St. s. Texas.....	6, 443	St. s. La Brea.....	6, 665	St. s. President Harding.....	13, 669
Sc. b. Tulsa.....	607	St. s. La Placencia.....	8, 272	St. s. President Roosevelt.....	13, 669
St. s. Virginia.....	6, 457	St. s. La Purisima.....	5, 091	St. s. Republic.....	17, 910
St. s. Washington.....	7, 311	St. s. Los Angeles.....	6, 752	United States Steel Products Co. (N. J.), 30 Church Street, New York, N. Y.:	
Thames River Line (Del.), Pier 32, East River, New York, N. Y.:		St. s. Montebello.....	8, 272	St. s. Bessemer City.....	5, 686
St. s. Carisco.....	927	St. s. Oleum.....	2, 998	St. s. Birmingham City.....	6, 194
St. s. Corsica.....	368	Ga. s. Redline.....	388	St. s. Chickasaw City.....	5, 686
St. s. John M. Worth.....	442	St. s. Santa Maria.....	8, 068	St. s. Ensley City.....	6, 157
Thames Towboat Co. (Conn.), 224 Bank Street, New London, Conn.:		St. s. Utacarbon.....	7, 076	St. s. Fairfield City.....	5, 686
St. s. F. H. Chappell.....	353	St. s. Warwick.....	4, 499	St. s. Knoxville City.....	5, 686
Sc. b. John Forsyth.....	2, 198	Union Shipbuilding Co. (Pa.), Flarfield, Md.:		St. s. Montgomery City.....	5, 686
Sc. b. Pequot.....	706	St. s. Arbutus.....	285	St. s. Selma City.....	5, 686
Thusen, Godfred, Pier 23, San Francisco, Calif.:		St. s. Columbus.....	456	St. s. Steel Age.....	6, 187
Ol. s. South Shore.....	119	Union Sulphur Co. (N. J.), 33 Rector Street, New York, N. Y.:		Ol. s. Steel Chemist.....	1, 694
Ol. s. South Shore II.....	165	St. s. Frieda.....	3, 365	Ga. s. Steel Electrician.....	1, 694
Thurlow, Lewis K., 131 State Street, Boston, Mass.:		St. s. Henry D. Whiton.....	4, 438	St. s. Steel Engineer.....	5, 686
Sch. Herbert L. Rawding.....	1, 219	St. s. Herman Frasch.....	4, 421	St. s. Steelmaker.....	6, 187
Sch. Josephine A. McQuesten.....	1, 607	St. s. Herman F. Whiton.....	5, 557	St. s. Steel Mariner.....	5, 686
Sch. Mabel A. Frye.....	1, 151	St. s. T. A. D. Jones.....	2, 783	Ga. s. Steelmotor.....	1, 695
Tide Water Associated Transport Corporation (Del.), 7 West Tenth Street, Wilmington, Del.:		United Fisheries Co. (Mass.), 286 Main Street, Gloucester, Mass.:		St. s. Steel Navigator.....	5, 718
St. s. Axtell J. Byles.....	8, 955	Ol. s. Azores.....	114	St. s. Steel Ranger.....	5, 686
St. s. Edward L. Shea.....	6, 546	Ol. s. Edith C. Rose.....	146	Ga. s. Steelvender.....	1, 695
El. s. Veedol No. 2.....	1, 818	Ol. s. Ellen T. Marshall.....	124	St. s. Steel Worker.....	5, 686
St. s. William F. Humphreys.....	7, 982	Ol. s. Elvira Gaspar.....	104	Vacuum Oil Co. (N. Y.), 61 Broadway, New York, N. Y.:	
Tide Water Oil Co. (N. J.) Whitehall Building, 17 Battery Place, N. Y.:		El. s. Grand Marshall.....	128	Ga. s. Bayonne.....	1, 077
St. s. Byron D. Benson.....	7, 953	Ol. s. Leonora C.....	107	St. s. Birkenhead.....	6, 960
St. s. David McKelvy.....	6, 820	United Fruit Steamship Corporation (Del.), 17 Battery Place, New York, N. Y.:		St. s. Charles M. Everest.....	5, 372
St. s. Robert E. Hopkins.....	6, 624	St. s. Abangarez.....	4, 572	St. s. Gargoyle.....	7, 002
St. s. Samuel Q. Brown.....	6, 624	St. s. Atanes.....	4, 572	St. s. Ofan.....	7, 118
El. s. Tidemotor.....	531	St. s. Calamares.....	7, 233	St. s. Paulsboro.....	6, 688
El. s. Tidewater.....	1, 815	St. s. Carrillo.....	4, 538	St. s. Rochester.....	6, 836
Ol. s. Tydol.....	1, 257	St. s. Cartago.....	4, 611	Ol. s. Vaelite.....	134
St. s. Veedol.....	1, 224	St. s. Coppename.....	3, 251	St. s. Vacuum.....	7, 000
Tolchester Beach Improvement Co. (Md.), Pier 16, Light Street, Baltimore, Md.:		St. s. Esparta.....	3, 304	Valley Camp Steamship Co. (Ohio), Western Reserve Building, Cleveland, Ohio:	
St. p. Annapolis.....	485	St. s. Heredia.....	4, 611	St. s. E. G. Mathlott.....	3, 931
St. p. Emma Giles.....	549	St. s. La Perla.....	3, 678	St. s. Harry T. Ewig.....	3, 582
St. p. Express.....	1, 592	St. s. Limon.....	3, 266	St. s. John McCartney Kennedy.....	3, 845
Townsend, W. J., Foot Block Street, Baltimore, Md.:		St. s. Metapan.....	4, 588	St. s. S. B. Way.....	3, 582
Ga. s. H. C. Townsend.....	137	St. s. Parismina.....	4, 611	Valliant, William E., Laurel, Del.:	
Ga. s. W. J. Townsend.....	105	St. s. Pastores.....	7, 241	Ga. s. Del-Mar-Va.....	106
Tracy Corporation M. & J. (N. Y.), 1 Broadway, New York, N. Y.:		St. s. San Jose.....	3, 309	Ol. s. Marydel.....	171
St. s. Charles L. O'Connor.....	2, 351	St. s. San Mateo.....	3, 228	Vane, William B., 604 East Pratt Street, Baltimore, Md.:	
St. s. Craigsmere.....	2, 496	St. s. Santa Marta.....	4, 601	Sch. Brownstone.....	176
St. s. Evansville.....	3, 944	St. s. Saramacca.....	3, 212	Sch. Lydia Middleton.....	197
St. s. M. & J. Tracy.....	2, 364	St. s. Sizaola.....	4, 558	Sch. Thomas J. Shryock.....	173
St. s. Maurice Tracy.....	2, 486	St. s. Suriname.....	3, 203	Vermilion Sand & Supply Co. (Ohio), Vermillion, Ohio:	
St. s. Michael Tracy.....	2, 351	St. s. Toloa.....	6, 305	Ga. s. Anna B.....	117
St. s. Thomas Tracy.....	2, 443	St. s. Tlives.....	4, 538	Ol. s. R. W. Holst.....	184
		St. s. Turrialba.....	4, 572		
		St. s. Uluu.....	6, 305		

Vesta Coal Co. (Pa.), 311 Ross Street, Pittsburgh, Pa.:		Westchester Ferry Corporation (N. Y.), 26 Main Street, Yonkers, N. Y.:		Wilson Line (Del.), foot East Fourth Street, Wilmington, Del.:	
St. w. Alliquippa.....	191	St. p. Musconetcong.....	846	St. s. City of Camden.....	730
St. w. Sailor.....	445	St. p. Paunpeck.....	820	St. s. Brandywine.....	407
Ol. w. Trojan.....	129	Western Pacific Railroad Co. (Calif.), 216 Montgomery Street, San Francisco, Calif.:		St. s. City of Philadelphia.....	749
St. w. Vulcan.....	182	St. s. Edward T. Jeffery.....	1,578	St. s. City of Washington.....	418
St. p. Warren Elsey.....	286	St. s. Hercules.....	409	St. s. City of Wilmington.....	749
St. w. Wm. Larimer Jones.....	429	St. s. Virgil G. Bogue.....	170	St. s. State of Delaware.....	814
Vinal Haven & Rockland Steamboat Co. (Me.), Tillsons Wharf, Rockland Me.:		Western Transportation Co. (Oreg.), 733 Pittcock Building, Portland, Oreg.:		St. s. State of Pennsylvania.....	814
St. s. Gov. Bodwell.....	170	St. w. Annie Comings.....	464	St. s. West River.....	261
St. s. Vinalhaven.....	186	St. w. Claire.....	563	Wilson Transit Co. (Ohio), 948 Rockefeller Building, Cleveland, Ohio:	
Wabash Railway Co. (Mich.), 115 Twelfth Street, Detroit, Mich.:		St. w. Georgie Burton.....	572	St. s. A. W. Osborne.....	3,826
St. p. Transfer.....	1,511	St. w. Ione.....	499	St. s. Captain Thomas Wilson.....	4,318
St. p. Transport.....	1,594	St. w. N. R. Lang.....	528	St. s. Charles S. Hebard.....	6,291
Wabash Railway Co. (Ind.), Union Station, Detroit, Mich.:		St. w. Robert Young.....	349	St. s. Frank E. Taplin.....	4,650
St. s. Detroit.....	2,220	Westwego Petroleum Barge Line (La.), Union Indemnity Building, New Orleans, La.:		St. s. General Garretson.....	6,297
St. s. Manitowoc.....	3,093	Sc. b. Conneaut.....	1,690	St. s. H. P. McIntosh.....	6,294
Waechter Bros. Co. (Wash.), Fairbanks, Alaska:		Sc. b. Dallas.....	1,148	St. s. J. E. Upson.....	6,309
St. w. Robert Kerr.....	718	Wheeling Steel Corporation (Del.), 1134 Market Street, Wheeling, W. Va.:		St. s. James MacNaughton.....	8,290
St. w. Wilbur Grinnin.....	124	Ol. w. Benwood.....	268	St. s. S. H. Robbins.....	4,900
Walkerville & Detroit Ferry Co. (Mich.), foot Jos Campau Avenue, Detroit, Mich.:		St. w. Carbon.....	184	St. s. W. D. Rees.....	3,760
St. s. Essex.....	266	St. w. La Belle.....	310	St. s. William C. Atwater.....	7,768
St. s. Halcyon.....	405	St. w. Transporter.....	387	Wisconsin & Michigan Transportation Co. (Wis.), 54 West Water Street, Milwaukee, Wis.:	
St. s. Wayne.....	379	White, R. B., R. F. D. No. 1, Salisbury, Md.:		St. s. E. E. Crosby.....	1,879
Walling, Elmer D., 100 Lincoln Street, Montclair, N. J.:		Sch. Clarence A. Holland.....	200	St. s. Georgia.....	895
St. s. Lillie and Agnes.....	115	Sch. G. A. Kohler.....	1,462	Woods Bros. Construction Co. (Nebr.), 132 South Thirteenth Street, Lincoln, Nebr.:	
St. s. Walling.....	449	Sch. Purnell T. White.....	751	St. w. Colonel Woods.....	121
Warner Co. (Del.), 1518 Walnut Street, Philadelphia, Pa.:		Whitman, Ward & Lee Co. (Mass.), 5 Fish Pier, South Boston, Mass.:		St. w. Eugenia Woods.....	126
Ol. s. B. M. Thomas.....	140	St. s. Harvard.....	341	St. w. Mark Woods.....	148
St. s. Penn Manor.....	105	St. s. Princeton.....	324	St. w. Paul Thompson.....	136
St. s. Radio.....	189	St. s. Yale.....	312	Wood Lumber Co. (Calif.), E. K., 1 Drumm Street, San Francisco, Calif.:	
St. s. Rancocas.....	106	Wilcox Fertilizer Co. (Conn.), Mystic, Conn.:		St. s. Cascade.....	1,853
Warren Fish Co. (Fla.), Baylen Street Wharf, Pensacola, Fla.:		St. s. Edward J. McKeever, jr.....	223	St. s. El Capitan.....	2,227
Ga. s. A. F. Warren.....	127	St. s. Elias F. Wilcox.....	329	Ga. s. Lassen.....	717
Sch. Fern-Wood.....	140	Willamette & Columbia River Towing Co. (Oreg.), 181 East Water Street, Portland, Oreg.:		St. s. Olympic.....	1,876
Sch. William Pantan.....	146	St. w. F. B. Jones.....	303	St. s. Shasta.....	878
Washington Navigation Co. (Wash.), 201 Washington Building, Tacoma, Wash.:		St. w. Gamecock.....	464	St. s. Siskiyou.....	884
Ga. s. City of Stellacoom.....	134	St. w. Skookum.....	348	Wood Towing Corporation (Va.), Roanoke Dock, Norfolk, Va.:	
St. s. City of Tacoma.....	269	St. w. Umatilla.....	551	St. s. Alvah H. Boushell.....	120
Ol. s. Dehance.....	444	St. p. Twin Cities.....	418	St. s. C. H. Hix.....	153
Ol. s. Skansonia.....	446	Williams S. S. Corporation (Del.), 8 Bridge Street, New York, N. Y.:		St. s. Buccanor.....	226
Washington Tug & Barge Co. (Wash.), Pier 40, Smith's Cove, Seattle, Wash.:		St. s. Arizonan.....	5,855	St. s. Camel.....	179
St. s. Roosevelt.....	618	St. s. Georgian.....	5,855	St. s. Dauntless.....	123
St. s. Wilson.....	144	St. s. Willboro.....	6,557	St. s. E. V. McCaulley.....	136
Wathen, Lottie V., foot Andre Street, Baltimore, Md.:		St. s. Willfaro.....	4,810	St. s. Edna V. Crew.....	161
Sch. Annie E. Webb.....	101	St. s. Willkeno.....	6,548	St. s. Goliath.....	414
Sch. Beulah Land.....	165	St. s. Willpolo.....	4,810	St. s. Helen.....	113
Sch. Eva D. Rose.....	104	St. s. Willzipo.....	6,617	St. s. John G. Chandler.....	110
Sch. Robert.....	155	Williams, T. A., 1215 Kentucky Avenue, Evansville, Ind.:		St. s. Nonpareil.....	167
Sch. Virginia.....	129	St. w. Rival.....	141	St. s. Peerless.....	205
Wenck, Fred A., 51 East Forty-second Street, New York, N. Y.:		St. w. Southland.....	256	St. s. Wotoco.....	252
St. p. Bowery Bay.....	432	Willmore Steamship Co. (N. Y.), 1 Broadway, New York, N. Y.:		Wood, W. H., 1 Drumm Street, San Francisco, Calif.:	
St. s. Haudy Andy.....	140	St. s. Berwindgien.....	4,411	St. s. Claremont.....	1,291
St. p. Rye Beach.....	402	St. s. Berwindvale.....	4,411	St. s. Quinsault.....	1,138
West Kentucky Coal Co. (N. J.), City National Bank Building, Paducah, Ky.:		Wilmington Transportation Co. (Calif.), Catalina Terminal, Wilmington, Calif.:		St. s. San Diego.....	1,487
St. w. Charles F. Richardson.....	803	St. s. Avalon.....	1,985	St. s. Willapa.....	1,185
St. w. Marcia Richardson.....	143	St. s. Cabrillo.....	611	Wright Bros. (Del.), Bridgeport, N. J.:	
West Ports Steamship Line (Wis.), 54 West Water Street, Milwaukee, Wis.:		St. s. Catalina.....	1,766	Ol. s. J. B. Wright.....	106
St. s. Kenosha.....	763	Ga. p. Emperor.....	124	Ga. s. Wright Bros.....	124
St. s. Sheboygan.....	763	Ga. s. John N. Stewart.....	120	Wyandotte Transportation Co. (Mich.), 1622 Ford Building, Detroit, Mich.:	
St. s. Waukegan.....	763	Ga. s. Milton S. Patrick.....	120	St. s. Alpena.....	2,886
West Virginia Sand & Gravel Co. (W. Va.), 813 Kanawha Street, Charleston, W. Va.:		Wilson Bros. & Co. (Nev.), 1312 Russ Building, San Francisco, Calif.:		St. s. Conneaut.....	4,749
St. w. F. M. Staunton.....	209	St. s. Idaho.....	994	St. s. Huron.....	4,810
St. w. James Sutherland.....	111	St. s. Oregon.....	989	St. s. Wyandotte.....	2,450
				Young Bros. (T. A.), Pier 12, Nuuanu Street, Honolulu, Hawaii:	
				Ol. s. Mahoe.....	230
				Ol. s. Mikimiki.....	264
				Youngstown Steamship Co. (Ohio), Union Trust Building, Cleveland, Ohio:	
				St. s. Elton Hoyt II.....	6,939
				St. s. Fayette Brown.....	6,377

UNDOCUMENTED OFFI

[NOTE.—A few vessels are included which were officially

Line No.	Official No.	Signal letters	Rig	Name of vessel	Tonnage		Register dimensions			When built	Where built
					Gross	Net	Length	Breadth	Depth		
STEAM VESSELS											
1	224504		St. s.	¹ Chincoteague.....	98	67	80.9	21.0	9.4	1919	Annapolis, Md.....
2	226218		St. w.	¹ Ed. J. Howard.....	89	61	100.2	22.2	2.8	1915	Muscle Shoals, Ala.....
3	229858		St. s.	Eugene T. Meseck.....	206	140	96.5	27.2	12.2	1930	Tottenville, N. Y.....
4	229856		St. s.	Frederick E. Meseck.....	206	140	96.5	27.2	12.2	1930	do.....
5	229905		St. w.	JAMES W. GOOD.....	530	341	158.1	42.0	6.1	1930	Dubuque, Iowa.....
6	229908		St. w.	PATRICK J. HURLEY.....	530	341	158.1	42.0	6.1	1930	do.....
7	229903		St. w.	Sporty Days.....	48	48	62.3	26.0	3.3	1930	New Madrid, Mo.....
MOTOR VESSELS											
8	229822		Ga. s.	Ada R.....	10	9	31.4	11.0	4.9	1930	Ocean City, N. J.....
9	224059		Ga. s.	Adele Marie.....	7	6	30.8	8.4	2.7	Unk.	Unknown.....
10	229950		Ga. s.	Adelfa.....	12	9	34.6	10.9	4.0	1929	Klawock, Alaska.....
11	229886	MHWQ	Ol. y.	All Alone.....	65	44	76.0	15.0	6.6	1930	Camden, N. J.....
12	229542		Ga. y.	Almamar IV.....	17	12	43.5	11.2	5.0	1930	Clason Point, N. Y.....
13	229897		Ga. s.	Antler.....	11	5	35.0	11.6	3.8	1930	Bloxi, Miss.....
14	229898		Ga. y.	Areturus.....	21	17	45.5	14.3	7.3	1930	South Bristol, Me.....
15	229808		Ga. y.	Armida.....	26	19	50.3	12.4	4.9	1930	Crisfield, Md.....
16	229834	MHVW	Ol. y.	ARMINIA.....	161	62	100.2	21.1	11.2	1930	Camden, N. J.....
17	229353		Ga. y.	Bee.....	22	19	45.2	10.9	4.9	1930	Stockton, Calif.....
18	229944		Ol. y.	Beulah T.....	50	34	56.6	17.5	7.3	1930	Port Arthur, Tex.....
19	229929	MJBK	Ol. y.	BLACK DOUGLAS.....	371	232	133.5	32.0	15.0	1930	Bath, Me.....
20	228845		Ga. y.	Blue Heaven.....	35	23	52.9	13.6	5.3	1929	Salisbury, Md.....
21	229828		Ga. y.	Bookie.....	19	13	43.5	11.0	4.9	1930	Bay City, Mich.....
22	226183		Ga. w.	Boonesborough No. 1.....	10	6	32.4	10.0	1.8	1926	Boonesborough, Ky.....
23	229925		Ga. s.	C. D. Parker.....	14	9	35.1	11.8	3.8	Unk.	St. Marys, Ga.....
24	229275		Ga. s.	Captain Nick.....	13	9	39.2	13.5	2.8	1929	Golden Meadow, La.....
25	229932		El. p.	Catamaran.....	25	17	40.0	16.1	4.4	1930	Portland, Oreg.....
26	229815		Ga. y.	Chris-Craft.....	20	13	47.0	11.2	5.1	1930	Algonac, Mich.....
27	229012		Ga. s.	³ Constance.....	34	22	53.8	17.0	6.8	1910	Metighan River, N. S.....
28	228104		Ga. y.	Convenable.....	36	35	46.0	13.6	2.8	1928	Alexandria Bay, N. Y.....
29	229953		Ga. y.	D'Artagnan.....	20	13	43.5	11.2	5.0	1930	Clason Point, N. Y.....
30	229768		Ga. y.	Daisy T.....	17	12	46.6	11.7	5.9	1930	Brooklyn, N. Y.....
31	229855		Ga. s.	Dorothy.....	11	7	33.5	11.1	4.8	1930	Hoonah, Alaska.....
32	229759		Ga. s.	Erin.....	8	6	34.0	9.7	4.4	1928	Cordova, Alaska.....
33	229701		Ol. w.	Estelle.....	44	32	55.0	13.0	3.5	1924	Demopolis, Ala.....
34	229882	MHSF	Ol. y.	ETAK.....	242	113	117.7	28.1	14.6	1930	Kiel, Germany.....
35	229799		Ol. s.	Eva Grace.....	29	14	60.0	14.8	5.6	1930	East Machlas, Me.....
36	228908		Ga. s.	F. H. Russell.....	14	11	41.3	13.7	3.2	1924	Biloxi, Miss.....
37	229941		Ga. y.	Faith.....	18	16	48.3	12.6	6.6	1930	Wicasset, Me.....
38	229078		Ga. y.	Gamecock.....	21	19	44.8	10.7	5.1	1929	Port Clinton, Ohio.....
39	229958		Ga. y.	Genevieve III.....	36	29	54.5	13.3	6.1	1930	Summersville, N. Y.....
40	229638		Ga. s.	Genevieve D.....	13	9	38.8	11.0	5.9	1930	Noank, Conn.....
41	229900		Ga. w.	Georgia Lee.....	39	11	60.0	16.0	2.1	1930	Jonesville, La.....
42	229780		Ga. s.	Glacier No. 2.....	23	18	40.0	14.3	4.4	1920	Cordova, Alaska.....
43	229870		Ga. s.	Gulnare.....	10	9	40.8	9.8	3.5	1918	Alviso, Calif.....
44	229705		Ga. s.	Humdergen.....	7	6	29.1	10.2	2.3	1929	Cordova, Alaska.....
45	229180		Ga. y.	⁴ Hunnalou.....	17	11	44.8	11.0	5.3	1924	N. Tonawanda, N. Y.....
46	229978		Ga. s.	Ida.....	6	5	32.9	9.5	3.7	1914	Long Branch, N. J.....
47	229545		Ga. s.	Indiana.....	10	10	50.8	11.8	2.3	1926	New Albany, Ind.....
48	229939	MJBR	Ol. s.	IRENE W. ALLEN.....	982	592	199.7	38.0	14.2	1930	Sparrows Point, Md.....
49	229862		Ga. y.	Jim C. II.....	17	12	43.5	11.2	5.0	1930	Clason Point, N. Y.....
50	229954	MJBT	Ga. y.	⁶ Junior Annapolis II.....	79	54	104.3	14.9	8.3	1917	East Boothbay, Me.....
51	229940	MJBS	Ol. s.	JUSTINE C. ALLEN.....	982	592	199.7	38.0	14.2	1930	Sparrows Point, Md.....
52	229478		Ga. s.	Kathryn.....	12	8	42.2	10.8	4.1	1930	Oxford, Md.....
53	229926	MJBH	El. s.	L. T. C. No. 3.....	548	321	194.5	32.1	11.2	1930	Quincy, Mass.....
54	229945		Ga. s.	Ladybird.....	10	9	36.2	10.5	4.0	1930	Stanwood, Wash.....
55	229859		Ga. s.	Lady Luck.....	12	9	33.8	10.7	4.3	1928	Port Clinton, Ohio.....
56	229930	MJBL	Ol. y.	Lanakilla.....	158	125	94.2	20.0	8.7	1930	Camden, N. J.....
57	229825		Ga. s.	Lavina.....	8	5	36.6	9.7	3.2	1920	Klawock, Alaska.....
58	229899		Ga. s.	Le Reve.....	10	8	27.3	12.2	4.7	1919	Bay Head, N. J.....
59	229706		Ga. s.	Lila A.....	8	5	31.4	9.2	4.1	1930	Ketchikan, Alaska.....
60	229772		Ga. y.	Lily of the Valley.....	22	15	48.2	12.6	6.0	1930	Keyport, N. J.....

¹ Formerly (a) U. S. N. tug 52.
 (b) U. S. C. G. Chincoteague.
² Formerly U. S. Eng. st. w. Chickamauga.

³ Official number awarded and vessel forfeited United States in fiscal year ended June 30, 1930.

CIALY NUMBERED VESSELS

numbered and documented, but were lost, abandoned, etc., during the same year]

Line No.	Service	Crew	Horsepower	Name of owner	Home port	Address of owner
1	Tow.	5	350	Joseph F. O'Boyle.....	New York, N. Y.....	11 Moore Street.
2	Tow.	10	120	Howard Shipyards & Dock Co.....	Louisville, Ky.....	Jeffersonville, Ind.
3	Tow.	5	1,040	Mescock Towing & Transportation Co.....	New York, N. Y.....	Pier 59, North River.
4	Tow.	5	1,040	do.....	do.....	Do.
5	Tow.	13		Inland Waterway Corporation.....	Dubuque, Iowa.....	Washington, D. C.
6	Tow.	13		do.....	do.....	Do.
7	Pas.	1	100	John M. Kurtz.....	St. Louis, Mo.....	New Madrid, Mo.
8	Pas.	1	18	Melvin Downs.....	Philadelphia, Pa.....	Ocean City, N. J.
9	Fsh.	1	20	Harry Berens.....	do.....	2835 Hedley Street.
10	Fsh.	2	16	R. J. Peratovich.....	Wrangell, Alaska.....	Klawock, Alaska.
11	Yct.	5	400	George Cordington.....	Cleveland, Ohio.....	Cleveland, Ohio.
12	Yct.	1	140	J. S. Carrean.....	New York, N. Y.....	63 Wall Street.
13	Fsh.	2	25	Southern Shell Fish Co.....	New Orleans, La.....	Harvey, La.
14	Yct.	1	40	P. G. Woodard.....	New Bedford, Mass.....	Hotel Albert, New York, N. Y.
15	Yct.	1	200	Howard S. Swope.....	Philadelphia, Pa.....	1001 Harrison Street.
16	Yct.	9	600	W. W. Atterbury.....	do.....	Broad Street Station.
17	Yct.	1	b 400	Phil. K. Bekeart.....	San Francisco, Calif.....	717 Market Street.
18	Yct.	4	60	S. C. Thompson.....	Port Arthur, Tex.....	Port Arthur, Tex.
19	Yct.	11	325	Robert C. Roebing.....	Washington, D. C.....	Princeton, N. J.
20	Yct.	0	250	Gene Austin.....	New York, N. Y.....	745 Seventh Avenue.
21	Yct.	1	240	H. A. Buchbinder.....	Detroit, Mich.....	3235 Webb Avenue.
22	Tow.	2	10	W. M. Asher.....	Louisville, Ky.....	Route 2, Winchester, Ky.
23	Pit.	1		A. O. Anderson.....	Brunswick, Ga.....	Brunswick, Ga.
24	Fsh.	2	20	Nicholas Duffy.....	New Orleans, La.....	Cut Off, La.
25	Pas.	1	65	G. F. McGowan.....	Portland, Oreg.....	798 Melrose Drive.
26	Yct.	2	500	Chris Smith & Sons Boat Co.....	New York, N. Y.....	1 West Fifty-second Street.
27	Fsh.	6		Franklin O. Post.....	New London, Conn.....	Mystic, Conn.
28	Yct.	0	65	Julius Brietenbach.....	Cape Vincent, N. Y.....	Alexandria Bay, N. Y.
29	Yct.	1	400	H. Francois Jaeckel, jr.....	New York, N. Y.....	546 Fifth Avenue.
30	Yct.	2	760	Frank J. Voorhees.....	do.....	Milltown, N. J.
31	Fsh.	1	20	Silas Dalton.....	Juneau, Alaska.....	Hoonah, Alaska.
32	Fsh.	1	16	John Slevin.....	do.....	Cordova, Alaska.
33	Tow.	2	30	E. S. Wittel & Son.....	Mobile, Ala.....	Shortleaf, Ala.
34	Yct.	19	200	Walter G. Ladd.....	Newark, N. J.....	New York, N. Y.
35	Frt.	1	75	Wass & Stinson Packing Co.....	Bar Harbor, Me.....	Prospect Harbor, Me.
36	Frt.	2	100	Frank Billich.....	New Orleans, La.....	Kentucky Hotel.
37	Yct.	1	50	W. W. Auffett, jr.....	Salem, Mass.....	Marblehead Neck, Mass.
38	Yct.	1	200	Donald D. Dodge.....	Charleston, S. C.....	Edisto, S. C.
39	Yct.	1	300	Walter Huntley.....	Buffalo, N. Y.....	29 Hodge Avenue.
40	Fsh.	1	40	Joseph S. Dolan, jr.....	New London, Conn.....	Noank, Conn.
41	Tow.	2	40	G. E. Phillips.....	New Orleans, La.....	Jonesville, La.
42	Fsh.	1	27	Glacier Packing Co.....	Juneau, Alaska.....	Cordova, Alaska.
43	Pas.	1	100	Karl Hennig.....	San Francisco, Calif.....	25 Baker Street.
44	Fsh.	1	35	Pioneer Packing Co.....	Juneau, Alaska.....	Cordova, Alaska.
45	Yct.	0	150	Henry W. Freygang.....	New York, N. Y.....	Bronx, New York, N. Y.
46	Fsh.	2	26	Edward H. Dever.....	Philadelphia, Pa.....	Sea Isle City, N. J.
47	Pas.	1	12	J. J. Marshall.....	Louisville, Ky.....	New Albany, Ind.
48	Tnk.	11	600	Lake Tankers Corporation.....	Wilmington, Del.....	New York, N. Y.
49	Yct.	1	140	L. G. Ferris.....	Chicago, Ill.....	40 East Oak Street.
50	Yct.	3	250	Ernest L. Paugh.....	New York, N. Y.....	Mariners Harbor, S. I., N. Y.
51	Tnk.	11	600	Lake Tankers Corporation.....	Wilmington, Del.....	New York, N. Y.
52	Fsh.	1	12	Charles E. Fluharty.....	Cambridge, Md.....	Oxford, Md.
53	Tnk.	5	500	Lake Tankers Corporation.....	Wilmington, Del.....	New York, N. Y.
54	Msc.	1	4	Thos. Drake.....	Seattle, Wash.....	Stanwood, Wash.
55	Pas.	1	125	Harry Colyer.....	Philadelphia, Pa.....	Barnegat, N. J.
56	Yct.	6	400	F. D. Lovejoy.....	New York, N. Y.....	Mt. Clair, N. J.
57	Fsh.	4	16	James Demmert.....	Wrangell, Alaska.....	Klawock, Alaska.
58	Pas.	1	20	E. Frank Sweet.....	New York, N. Y.....	Bradley Beach, N. J.
59	Fsh.	1	16	Carl A. Alnray.....	Ketchikan, Alaska.....	Box 1683.
60	Yct.	1	480	Joseph Altman.....	New York, N. Y.....	498 Amboy Avenue.

* Official number awarded and vessel lost in fiscal year ended June 30, 1930.

* Formerly U. S. N. S. O. No. 137.

Line No.	Official No.	Signal letters	Rig	Name of vessel	Tonnage		Register dimensions			When built	Where built
					Gross	Net	Length	Breadth	Depth		
MOTOR VESSELS—											
Continued											
1	229702		Ga. s.	Louisiana.....	12	9	41.4	11.1	2.0	1930	Berwick, La.....
2	229900		Ga. y.	Manana.....	22	15	43.8	13.0	5.4	1930	New Smyrna, Fla.....
3	229916		Ol. s.	Margaret.....	33	19	48.4	15.1	6.3	1930	Nantucket, Mass.....
4	229286		Ga. s.	Marguerite.....	19	13	43.6	13.1	6.1	1929	Red Bank, N. J.....
5	229594		Ga. y.	Marita.....	25	24	49.6	13.7	7.5	1930	South Bristol, Me.....
6	228102		Ol. w.	Mary.....	68	25	63.4	16.0	2.6	1928	Tuscaloosa, Ala.....
7	229889		Ga. s.	Mascot.....	9	7	34.6	9.3	4.3	1922	Bellingham, Wash.....
8	229801		Ga. y.	Matthews-40 De Luxe.....	18	15	44.8	10.7	5.1	1930	Port Clinton, Ohio.....
9	227261		Ga. s.	Morning Star.....	16	13	36.4	10.3	3.9	1927	Shelton, Wash.....
10	228789		Ga. y.	Nadranga.....	16	15	40.0	12.5	5.6	1929	South Bristol, Me.....
11	229934		Ga. y.	Nandoreliff III.....	69	47	76.7	18.1	7.9	1930	Annapolis, Md.....
12	229920		Ga. s.	Neptune.....	14	12	36.0	10.6	4.3	1930	Sitka, Alaska.....
13	229691		Ga. s.	Oho.....	7	5	35.9	9.5	3.8	1913	St. Joseph, Mich.....
14	228325		Ga. y.	Omar.....	18	15	44.8	10.7	5.1	1929	Port Clinton, Ohio.....
15	223809		Ga. w.	Overstreet.....	32	25	60.0	14.8	2.6	1924	Brownsville, Ky.....
16	227850		Ol. w.	Owensboro.....	72	68	64.0	30.0	3.8	1928	Owensboro, Ky.....
17	229873	MHWK	Ol. s.	PASSAIC SUN.....	533	306	189.3	31.1	11.2	1930	Chester, Pa.....
18	229355		Ol. w.	Paul H.....	8	7	40.4	10.0	2.5	1929	Higginsport, Ohio.....
19	228778		Ol. s.	PIONEER.....	18	12	39.3	12.6	5.2	1929	Port Huron, Ohio.....
20	229880		Ol. y.	Pitzl.....	25	23	49.6	13.7	7.5	1930	South Bristol, Me.....
21	229720		Ga. s.	Poppy II.....	10	13	34.3	12.3	5.2	1929	Seattle, Wash.....
22	229619		Ga. y.	Privateer.....	25	22	53.8	14.6	7.2	1929	Crittenden, Va.....
23	229718		Ol. s.	Pronto.....	24	16	50.0	13.2	5.3	1930	Kennebunkport, Me.....
24	229959		Ga. s.	Puppy.....	11	9	33.7	9.8	4.6	1930	Petersburgh, Alaska.....
25	229901		Ga. s.	Regina.....	10	9	32.4	11.0	4.7	1930	Roslyn, Pa.....
26	228844		Ga. s.	Rival.....	7	7	26.4	10.6	4.7	1883	Clinton, Mass.....
27	229842		Ga. y.	Rose of Sharon.....	19	17	47.7	13.6	7.2	1929	Shelburne, N. S.....
28	229787		Ga. y.	Scot.....	18	15	44.8	10.7	5.1	1930	Port Clinton, Ohio.....
29	229921	MJBF	Ol. y.	SHILA.....	161	110	114.0	19.1	9.1	1930	Bay City, Mich.....
30	229881		Ga. y.	Skylark.....	33	28	59.4	15.3	9.0	1930	Essex, Conn.....
31	229911		Ga. s.	Sis V.....	10	7	50.4	8.2	4.0	1916	Alexandria Bay, N. Y.....
32	229728		Ga. s.	Sockeye.....	8	6	32.4	9.2	3.5	1926	Cordova, Alaska.....
33	228853		Ga. s.	Southern Cross.....	11	9	33.2	8.6	2.7	1928	Stuttgart, Ark.....
34	228896	MHWS	Ga. y.	Spindrift II.....	29	19	48.5	12.6	6.1	1930	Bayonne, N. J.....
35	228444		Ga. s.	Spiro.....	23	15	57.9	10.7	5.2	1917	Greenport, N. Y.....
36	229034		Ga. y.	Spirit II.....	9	6	33.2	8.2	4.4	1918	Boston, Mass.....
37	229917	MJBD	Ol. y.	STEVANA.....	234	159	124.3	21.2	11.6	1930	New York, N. Y.....
38	229649		Ga. s.	Stowman.....	16	11	40.8	12.1	5.2	1930	Dorchester, N. J.....
39	229840		Ol. s.	Taurus.....	27	18	50.6	15.6	6.7	1930	Norfolk, Va.....
40	229830		Ga. w.	The Bantam.....	11	10	39.7	9.0	2.6	1930	Big Stone City, S. Dak.....
41	229572		Ga. y.	Tidler II.....	21	14	46.0	11.2	5.1	1930	Olason Point, N. Y.....
42	229854		Ga. s.	Tiger.....	7	5	36.3	10.4	4.4	1918	Millford, Conn.....
43	229942		Ga. s.	Tommy H.....	7	6	32.0	10.2	3.6	1930	Beach Haven, N. J.....
44	229553		Ga. y.	Toots III.....	19	13	43.5	11.0	4.9	1930	Bay City, Mich.....
45	228380		Ga. s.	Tyke.....	9	6	34.1	9.6	4.0	1929	Ketchikan, Alaska.....
46	229943		Ga. y.	Uado.....	18	15	41.3	10.6	5.0	1930	Stockton, Calif.....
47	228570		Ol. y.	Varuna.....	52	38	70.8	18.7	9.0	1929	Wiscasset, Me.....
48	229933	MJBN	Ga. y.	Viltehl.....	54	31	72.3	19.2	11.2	1930	San Diego, Calif.....
49	227031		Ga. s.	Vivian.....	11	9	35.9	9.2	3.4	1918	Pittsburgh, Pa.....
50	229927		Ga. y.	Wewintoo.....	24	20	44.1	10.6	5.6	1930	Chicago, Ill.....
51	229827		Ga. s.	Willapoint.....	14	11	42.1	13.2	3.9	1927	Portland, Ore.....
52	229399		Ga. s.	Yuna C.....	11	7	35.9	12.1	3.2	1929	Golden Meadow, La.....
UNRIGGED VESSELS											
53	170641		Sew.	A. J. No. 2.....	58	58	56.0	18.0	3.7	1930	Seattle, Wash.....
54	170681		Sew.	A. T. B. Co. 35.....	392	392	120.1	38.0	9.7	1930	do.....
55	170644		Brg.	Agnes C.....	511	511	117.3	31.0	12.4	1922	Kingston, N. Y.....
56	170645		Brg.	Anna C.....	520	520	104.8	33.0	7.5	1919	do.....
57	170283		Brg.	Archie Thurston.....	315	315	106.0	24.3	11.7	1928	do.....
58	170666		Brg.	Arthur II.....	483	483	102.8	30.8	7.5	1924	Brooklyn, N. Y.....
59	170598		Brg.	Bagnell Ferry No. 2.....	23	23	73.2	14.0	2.7	1930	Bagnell, Mo.....
60	170005		Brg.	Barge No. 1.....	33	33	48.5	24.5	3.8	1927	Hawesville, Ky.....
61	170402		Brg.	Barge No. 6.....	139	139	100.0	44.2	3.5	1929	Henderson, Ky.....
62	169452		Brg.	Big Boy.....	13	13	50.0	14.0	2.5	1925	Spottsville, Ky.....
63	169612		Brg.	BOONESBOROUGH No. 11.....	31	31	93.0	20.0	2.0	1926	Jeffersonville, Ind.....
64	169500		Brg.	Camp Nelson Ferry.....	16	16	68.3	14.0	2.0	1926	Camp Nelson, Ky.....
65	170667		Brg.	Capt. R. C. Bishop.....	297	297	111.3	32.7	8.5	1916	Kingston, N. Y.....
66	169513		Brg.	City of Irvine.....	77	77	91.0	20.0	5.0	1922	Irvine, Ky.....
67	170679		Sow.	Cleopatra.....	17	17	39.5	14.4	3.5	1926	Sitka, Alaska.....
68	169518		Brg.	Clifton Ferry.....	11	11	57.6	10.0	2.0	1920	Clifton, Ky.....
69	170683		Brg.	Dewitt E. McKinstry.....	335	335	112.0	34.1	9.2	1930	Newburgh, N. Y.....
70	170662		Cnl.	Dick Sullivan.....	142	142	95.7	17.5	8.6	Unk.	Unknown.....

1 Official number awarded and vessel lost in fiscal year ended June 30, 1930.

Undocumented Officially Numbered Vessels

Line No.	Service	Crew	Horsepower	Name of owner	Home port	Address of owner
1	Fsh.	2	20	Louisiana Oyster & Fish Co.	New Orleans, La.	Berwick, La.
2	Yct.	1	80	F. D. Wright	St. Augustine, Fla.	New Smyrna, Fla.
3	Pas.	2	70	A. B. Turning	Vineyard Haven, Mass	23 Pleasant Street.
4	Fsh.	2	60	Fred W. Clark	New York, N. Y.	Newark, N. J.
5	Yct.	2	40	Franklin M. Haines	do.	2 West Forty-fifth Street.
6	Tow.	5	100	Perkins Towboat Co	Mobile, Ala.	Tuscaloosa, Ala.
7	Fsh.	1	24	Emma Phillips	Sitka, Alaska	Sitka, Alaska.
8	Yct.	1	360	Sampson Electric Co.	Chicago, Ill.	3201 South Michigan Avenue.
9	Tow.	1	60	Bert Hurst	Tacoma, Wash.	Shelton, Wash.
10	Yct.	2	85	Phillip Wardsworth	Boston, Mass.	11 Beacon Street.
11	Yct.	4	260	Clifford S. Heinz	Pittsburgh, Pa.	Pittsburgh, Pa.
12	Fsh.	1	15	W. P. Powloff	Sitka, Alaska	Sitka, Alaska.
13	Fsh.	2	24	Henry Keener	Grand Haven, Mich.	St. Joseph, Mich.
14	Yct.	1	200	Dr. K. E. Kretzchmar	Los Angeles, Calif.	1226 South Lake Street.
15	Frt.	4	15	Henry Stephens	Louisville, Ky.	Brownsville, Ky.
16	Per.	3	70	Ellis-Smeathers Ferry Co.	do.	Owensboro, Ky.
17	Tnk.	8	300	Sun Oil Co.	Philadelphia, Pa.	1608 Walnut Street.
18	Tow.	1	25	H. H. Hensley	Louisville, Ky.	Heidelberg, Ky.
19	Tow.	0	70	Pioneer Boiler Works.	Port Huron, Mich.	Port Huron, Mich.
20	Yct.	2	30	Frank T. Russell	New York, N. Y.	100 West Street.
21	Fsh.	1	40	J. P. Jansen	Juneau, Alaska	Cordova, Alaska.
22	Yct.	1	30	D. W. Armstrong	New York, N. Y.	11 Wall Street.
23	Fsh.	4	120	John J. Corley, Jr.	Boston, Mass.	Roslindale, Mass.
24	Fsh.	1	16	Johannie Wise	Juneau, Alaska	Juneau, Alaska.
25	Fsh.	1	50	Ellsworth Trout	Philadelphia, Pa.	Roslyn, Pa.
26	Fsh.	1	11	Oliver A. Bowers	Boston, Mass.	Milton, Mass.
27	Yct.	3	40	E. B. Donaldson	Rockland, Me.	New York, N. Y.
28	Yct.	1	360	W. D. Howe	New York, N. Y.	55 Wall Street.
29	Yct.	8	900	Geo. W. Loft Securities Corporation	do.	10 East Fortleth Street.
30	Yct.	3	50	Marshall J. Dodge	do.	61 Broadway.
31	Pas.	2	175	J. P. Wagoner	Ogdensburg, N. Y.	Alexandria Bay, N. Y.
32	Fsh.	1	6	Cordova Packing Co.	Juneau, Alaska	Cordova, Alaska.
33	Pas.	1	80	W. I. Southern	Memphis, Tenn.	Dewitt, Arkansas.
34	Yct.	2	260	C. H. Jagels	New York, N. Y.	Summit, N. J.
35	Pas.	1	b 120	Norman F. DeWing	Boston, Mass.	1077 Boylston Street.
36	Yct.	1	145	P. K. Leberman	Seattle, Wash.	1411 Fourth Avenue.
37	Yct.	6	1,200	Consolidated Shipbuilding Corporation	New York, N. Y.	Morris Heights, N. Y.
38	Fsh.	2	180	Stowman Bros.	Philadelphia, Pa.	Dorchester, N. J.
39	Tow.	1	40	Warner Co.	do.	1518 Walnut Street.
40	Pas.	1	40	Big Stone Canning Co.	Pembina, N. Dak.	Ortonville, Minn.
41	Yct.	2	300	Jules Thebaud	Nantucket, Mass.	White Plains, N. Y.
42	Msc.	1	36	Walter E. Sexton	New York, N. Y.	Mineola, N. Y.
43	Fsh.	5	20	Seaside Heights Fish Co.	Philadelphia, Pa.	Seaside Park, N. J.
44	Yct.	1	240	Ernest W. Hodge	Detroit, Mich.	14400 Scripps Avenue.
45	Fsh.	1	30	John Peters	Ketchikan, Alaska	Ketchikan, Alaska.
46	Yct.	1	200	Stamford White	Bridgeport, Conn.	Greenwich, Conn.
47	Yct.	5	60	J. Remsen Bishop	New York, N. Y.	Peekskill, N. Y.
48	Yct.	2	75	H. T. Horton	San Diego, Calif.	Bonita, Calif.
49	Tow.	1	b 25	Earl L. Hunter	Pittsburgh, Pa.	Point Pleasant, W. Va.
50	Yct.	1	170	C. J. Peterson	Chicago, Ill.	2156 Fulton Street.
51	Oys.	1	30	Gerard T. Morgan	Seattle, Wash.	826 Republic Building.
52	Fsh.	2	28	Mrs. Celma Gisclair Cheramie	New Orleans, La.	Golden Meadow, La.
53	Frt.	0		Alaska-Juneau Mining Co.	Juneau, Alaska	Juneau, Alaska.
54	Frt.	20		American Tug Boat Co.	Port Townsend, Wash.	Everett, Wash.
55	Frt.	1		Connors Marine Co.	New York, N. Y.	17 Battery Place.
56	Frt.	1		do.	do.	do.
57	Frt.	1		W. F. & R. Boat Builders	do.	1 Broadway.
58	Frt.	1		Connors Marine Co.	do.	17 Battery Place.
59	Per.	1		Howser & Rea	St. Louis, Mo.	Bagnell, Mo.
60	Per.	2		Howesville & Connelton Ferry Co.	Louisville, Ky.	Howesville, Ky.
61	Per.	1		Dixie Bee Line Ferry Co.	do.	Henderson, Ky.
62	Per.	1		Cypress Beach Ferry Co. (Ky.)	do.	do.
63	Per.	2		D. J. Williams	do.	Richmond, Ky.
64	Per.	2		Kaufman & Glass	do.	Nicholasville, Ky.
65	Frt.	1		Connors Marine Co.	New York, N. Y.	17 Battery Place.
66	Pas.	2		Yancy Merritt	Louisville, Ky.	Irvine, Ky.
67	Fsh.	1		Pyramid Packing Co.	Sitka, Alaska	Sitka, Alaska.
68	Per.	1		Bennett F. Hughes	Louisville, Ky.	Versailles, Ky.
69	Frt.	1		Hudson River Shipyards Corporation	New York, N. Y.	250 Park Avenue.
70	Frt.	1		Hiram Thurston	do.	11 Moore Street.

Line No.	Official No.	Signal letters	Rig	Name of vessel	Tonnage		Register dimensions			When built	Where built
					Gross	Net	Length	Breadth	Depth		
UNRIGGED VESSELS—Continued											
1	170668	-----	Brg.	Dr. Geo. Chandler.....	297	297	111.3	32.7	8.5	1917	Kingston, N. Y.
2	170646	-----	Brg.	Emergency.....	251	251	104.8	33.0	7.5	1920	do.....
3	170647	-----	Brg.	Everett Fowler.....	309	309	114.7	33.0	8.5	1919	do.....
4	170300	-----	Sow.	F. F. I. No. 1.....	13	13	36.0	12.0	4.0	1920	Seattle, Wash.
5	169619	-----	Brg.	FERRY PARK.....	19	19	60.0	14.0	2.4	1923	Jeffersonville, Ind.
6	169997	-----	Brg.	FRANCIS COLLINS.....	13	13	56.0	12.0	2.3	1927	Nashville, Tenn.
7	170669	-----	Brg.	Gene Sarazen.....	321	321	115.7	34.0	8.5	1929	Kingston, N. Y.
8	170684	-----	Brg.	George O. Jennings.....	335	335	112.0	34.1	9.2	1930	Newburgh, N. Y.
9	170628	-----	Sow.	Glacier No. 3.....	51	51	50.3	25.0	4.8	1926	Cordova, Alaska
10	170630	-----	Sow.	H. B. Co. No. 1.....	198	198	90.2	34.0	7.0	1928	Hoquiam, Wash.
11	170631	-----	Sow.	H. B. Co. No. 2.....	198	198	90.2	34.0	7.6	1929	do.....
12	170632	-----	Sow.	H. B. Co. No. 3.....	198	198	90.2	34.0	7.0	1929	do.....
13	170633	-----	Sow.	H. B. Co. No. 4.....	198	198	90.2	34.0	7.6	1929	do.....
14	170634	-----	Sow.	H. B. Co. No. 5.....	198	198	90.2	34.0	7.6	1929	do.....
15	170648	-----	Brg.	Harry R.....	251	251	104.8	33.0	7.5	1923	Kingston, N. Y.
16	170649	-----	Brg.	Irving.....	251	251	104.8	33.0	7.5	1919	do.....
17	170650	-----	Brg.	J. M. Sheary.....	302	302	113.8	32.5	8.5	1920	do.....
18	170275	-----	Brg.	Jane C.....	217	217	95.0	31.3	8.1	Unk.	Unknown.....
19	170285	-----	Brg.	John Thurston, Jr.....	315	315	108.0	24.3	11.7	1928	Kingston, N. Y.
20	170401	-----	Brg.	Jumbo.....	34	34	65.0	16.0	4.0	1929	Evansville, Ind.
21	170623	-----	Brg.	Laurel.....	498	498	100.0	32.0	8.3	1930	Mariners Harbor, N. Y.
22	170677	-----	Brg.	Luxora.....	37	37	70.8	18.1	3.3	1927	Luxora, Ark.
23	170670	-----	Brg.	Mabel H.....	483	483	102.8	30.8	7.5	1924	Brooklyn, N. Y.
24	170651	-----	Brg.	May W.....	511	511	117.3	31.0	12.4	1924	Kingston, N. Y.
25	170280	-----	Brg.	Mildred P. Thurston.....	274	274	106.2	22.3	11.7	1925	do.....
26	170659	-----	Brg.	Missionary.....	21	21	60.0	16.0	2.6	1929	Antiquity, Ohio
27	170624	-----	Brg.	Morgantown.....	498	498	100.0	32.0	8.3	1930	Mariners Harbor, N. Y.
28	170629	-----	Sow.	N. E. F. Co. No. 2.....	34	34	56.7	18.4	4.0	1928	Cordova, Alaska
29	170586	-----	Brg.	Nassau.....	330	330	112.0	33.1	9.2	1913	Brooklyn, N. Y.
30	170625	-----	Brg.	New Castle.....	498	498	100.0	32.0	8.3	1930	Mariners Harbor, N. Y.
31	169892	-----	Brg.	NEWPORT.....	29	29	70.2	15.1	3.1	1924	Point Pleasant, W. Va.
32	170671	-----	Brg.	No. 62.....	483	483	102.8	30.8	7.5	1918	Kingston, N. Y.
33	170300	-----	Sow.	No. 202.....	61	61	53.6	30.0	4.3	1925	Detroit, Mich.
34	170652	-----	Brg.	Pawling.....	520	520	104.8	33.0	7.5	1920	Kingston, N. Y.
35	170653	-----	Brg.	Red Hill.....	520	520	104.8	33.0	7.5	1923	do.....
36	170626	-----	Brg.	Relay.....	498	498	100.0	32.0	8.3	1930	Mariners Harbor, N. Y.
37	170654	-----	Brg.	Royal.....	251	251	104.8	33.0	7.5	1922	Kingston, N. Y.
38	170686	-----	Sow.	S. No. 1.....	9	9	30.0	10.4	3.0	1916	Sitka, Alaska
39	170655	-----	Brg.	Senator Walton.....	302	302	113.8	32.5	8.5	1918	Kingston, N. Y.
40	170672	-----	Brg.	Thomas Hassett.....	555	555	105.8	33.0	8.5	1914	do.....
41	170656	-----	Brg.	W. D. Brewer.....	309	309	114.7	33.0	8.5	1927	Brooklyn, N. Y.
42	170657	-----	Brg.	West Branch.....	520	520	104.8	33.0	7.5	1922	Kingston, N. Y.

1 Official number awarded and vessel abandoned in fiscal year ended June 30, 1930

Line No.	Service	Crew	Horsepower	Name of owner	Home port	Address of owner
1	Frt.	1		Conners Marine Co.	New York, N. Y.	17 Battery Place.
2	Frt.	1		do.	do.	Do.
3	Frt.	1		do.	do.	Do.
4	Fsh.	1		Farwest Fisheries, Inc.	Seattle, Wash.	628 Pioneer Building.
5	Fer.	1		E. P. Land	Louisville, Ky.	Valley View, Ky.
6	Fer.	2		Cumberland Ferry Co.	do.	Somerset, Ky.
7	Frt.	1		Conners Marine Co.	New York, N. Y.	17 Battery Place.
8	Frt.	1		Hudson River Shipyards Corporation.	do.	250 Park Avenue.
9	Fsh.	1		Glacier Packing Co.	Juneau, Alaska.	Cordova, Alaska.
10	Frt.	1		Dau Hanrohan	Seattle, Wash.	Hoquiam, Wash.
11	Frt.	1		do.	do.	Do.
12	Frt.	1		do.	do.	Do.
13	Frt.	1		do.	do.	Do.
14	Frt.	1		do.	do.	Do.
15	Frt.	1		Conners Marine Co.	New York, N. Y.	17 Battery Place.
16	Frt.	1		do.	do.	Do.
17	Frt.	1		do.	do.	Do.
18	Frt.	1		Jane G. Carroll	do.	Brooklyn, N. Y.
19	Frt.	1		W. F. & R. Boat Builders	do.	1 Broadway.
20	Fer.	1		Cypress Beach Ferry Co.	Louisville, Ky.	Henderson, Ky.
21	Frt.	1		Baltimore & Ohio Railroad Co.	Baltimore, Md.	Baltimore and Charles Streets.
22	Pas.	2		Luxora Cooperage Co.	Memphis, Tenn.	Luxora, Ark.
23	Frt.	1		Conners Marine Co.	New York, N. Y.	17 Battery Place.
24	Frt.	1		do.	do.	Do.
25	Frt.	1		W. F. & R. Boat Builders	do.	1 Broadway.
26	Pas.	1		S. E. Leach	Pittsburgh, Pa.	Red House, W. Va.
27	Frt.	1		Baltimore & Ohio Railroad Co.	Baltimore, Md.	Baltimore and Charles Streets.
28	Fsh.	1		New England Fish Co.	Boston, Mass.	Boston Fish Pier.
29	Frt.	1		Cleary Brothers	New York, N. Y.	116 Broad Street.
30	Frt.	1		Baltimore & Ohio Railroad Co.	Baltimore, Md.	Baltimore and Charles Streets.
31	Fer.	1		H. A. Carpenter	Pittsburgh, Pa.	St. Marys, W. Va.
32	Frt.	1		Conners Marine Co.	New York, N. Y.	17 Battery Place.
33	Frt.	0		Dunbar & Sullivan Dredging Co.	Buffalo, N. Y.	Erie County Bank Building.
34	Frt.	1		Conners Marine Co.	New York, N. Y.	17 Battery Place.
35	Frt.	1		do.	do.	Do.
36	Frt.	1		Baltimore & Ohio Railroad Co.	Baltimore, Md.	Baltimore and Charles Streets.
37	Frt.	1		Conners Marine Co.	New York, N. Y.	17 Battery Place.
38	Fsh.	1		Fred F. Schrey	Sitka, Alaska.	Sitka, Alaska.
39	Frt.	1		Conners Marine Co.	New York, N. Y.	17 Battery Place.
40	Frt.	1		do.	do.	Do.
41	Frt.	1		do.	do.	Do.
42	Frt.	1		do.	do.	Do.

VESSELS LOST

The losses embraced in this list are classified as follows:

1. *Foundered*.—Casualties due to leaking or capsizing of vessels, including vessels lost at sea not due to causes 3 or 4 and vessels not reported after sailing.
2. *Stranded*.—Casualties due to vessels running aground, striking rocks, reefs, bars, etc.
3. *Collided*.—Collision between vessels only.
4. *Burned*.—Casualties due to fire.

5. *Abandoned*.—Abandonment at sea (but not abandonment due to age.)

6. Self-explanatory causes not included in preceding classification.

The place given is the position at, off, or near which the casualty occurred.

The information in columns headed "On board" and "Lives lost" is furnished by the Coast Guard.

Official No.	Rig	Name of vessel	Gross tonnage	Year built	On board	Lives lost	Casualty		
							Nature	Date	Place
STEAM VESSELS									
217134	St. s.	Admiral Benson.....	3,049	1918	65	0	Stranded....	Feb. 15, 1930	North Jetty, Columbia River, Oreg.
107369	St. w.	Alma.....	41	1898	8	0	Burned.....	Jan. 20, 1929	Blrds Point, Mo.
201323	St. w.	Alton.....	143	1904	0	0	Foundered..	Jan. 1, 1928	Evansville, Ind.
105573	St. s.	America.....	107	1875	7	0	Burned.....	June 6, 1930	Sandy Point, Md.
106928	St. s.	Andaste.....	1,439	1892	25	25	Foundered..	Sept. 9, 1929	Grand Haven, South Chicago.
106164	St. s.	Annie.....	27	1883	5	0	Stranded....	May 14, 1930	Patapsco River, Md.
210977	St. w.	Ashby No. 2.....	43	1912	6	0	do.....	Nov. 8, 1927	Florence, Tenn.
127432	St. s.	Bay Island.....	84	1900	4	0	Foundered..	Nov. 30, 1928	Mukilteo, Wash.
3054	St. w.	Belle of Calhoun.....	283	1895	1	0	Burned.....	Mar. 22, 1930	Alton Slough, Mo.
22380	St. s.	Betty L.....	63	1863	4	0	do.....	Nov. 6, 1929	Wallaceburg, Ontario.
205108	St. p.	Betty Alden.....	775	1908	1	0	do.....	Nov. 28, 1929	Boston, Mass.
3493	St. s.	Briton.....	2,434	1891	24	0	Stranded....	Nov. 13, 1929	Point Abino, Ontario.
3474	St. s.	Buckeye.....	47	1890	7	0	Burned.....	May 18, 1929	Pleasant Harbor, Wash.
127590	St. s.	Chicago.....	3,195	1901	31	0	Stranded....	Oct. 23, 1929	Michipicoten Island, Lake Superior.
222110	St. s.	City of Clinton.....	57	1922	2	0	Burned.....	Mar. 23, 1929	Mukilteo, Wash.
200213	St. w.	Clyde.....	99	1903	1	0	do.....	Jan. 29, 1930	Point Pleasant, W. Va.
127521	St. s.	Commodore Bartlett.....	58	1901	1	0	do.....	June 10, 1928	Elizabeth City, N. O.
219042	St. s.	Conehatta.....	4,974	1920	30	0	Stranded....	Nov. 11, 1929	Hornefors, Sweden.
224934	St. s.	Crane.....	80	1917	3	0	Burned.....	July 31, 1929	Bennetts Creek, N. O.
157378	St. s.	D. T. Helm.....	64	1893	5	0	do.....	July 14, 1929	Martinsville, N. Y.
56212	St. s.	Daisy.....	37	1892	3	0	Stranded....	Oct. 21, 1929	Astoria, N. Y.
211723	St. s.	Daisy Putnam.....	886	1913	22	0	do.....	Nov. 22, 1929	Point Gordon, Calif.
157205	St. s.	Dandy.....	115	1888	8	0	Burned.....	Oct. 12, 1929	Worton Point, Chesapeake Bay, Md.
107740	St. w.	David F. Thomas.....	60	1902	2	0	do.....	Apr. 21, 1929	Proctorville, Ohio.
223854	St. w.	Decatur.....	65	1924	0	0	do.....	Dec. 5, 1929	Miami, Mo.
216402	St. s.	Dorothy.....	2,873	1918	32	2	Collided....	Sept. 1, 1929	Smiths Point, Md.
135317	St. s.	E. E. Simpson.....	109	1877	11	0	Stranded....	Oct. 28, 1929	Saint Andrews Bay, Fla.
2759	St. s.	Edenton.....	265	1871	2	0	Burned.....	May 31, 1930	Mount Gould, N. C.
201104	St. s.	Edgar F. Coney.....	153	1904	14	14	Foundered..	Jan. 28, 1930	29° 22' N., 93° W.
217902	St. w.	Elizabeth O.....	71	1919	4	0	Burned.....	June 7, 1930	Mobile, Ala.
135660	St. s.	Elmira.....	700	1883	0	0	do.....	June 13, 1930	Boyne City, Mich.
209361	St. s.	Emroce.....	67	1911	0	0	Collided....	June 23, 1929	Salmon Bay, Wash.
212060	St. p.	Florida.....	68	1914	1	0	Foundered..	July 8, 1929	Calro, Ill.
86498	St. s.	General.....	148	1900	1	0	Burned.....	Apr. 7, 1929	Detour, Mich.
20633	St. s.	General Mathews.....	469	1901	0	0	do.....	Mar. 22, 1930	Norfolk, Va.
85141	St. s.	George H. Bradley.....	99	1871	0	0	do.....	Sept. 7, 1929	Ocran, Va.
8718	St. s.	Gladys.....	24	1871	4	0	do.....	Dec. 11, 1929	Kingston, N. J.
217737	St. s.	Golden Forest.....	5,658	1919	34	0	Stranded....	Sept. 5, 1929	Shellkof Strait, Alaska.
207388	Q. a. y.	Greyhound.....	103	1910	0	0	Burned.....	Oct. 2, 1929	Lloyds Harbor, N. Y.
107504	St. s.	Griswold.....	133	1899	0	0	Foundered..	Aug. 17, 1921	New Haven, Conn.
117108	St. s.	Henry Lange.....	76	1902	6	0	Burned.....	June 5, 1929	Elin Park, N. Y.
96578	St. s.	Hinckley.....	232	1901	8	0	Stranded....	Aug. 3, 1929	Stony Point, N. Y.
76162	St. s.	Irene Beauchaine.....	23	1880	4	0	Collided....	May 7, 1930	Niagara River, N. Y.
201459	St. w.	J. T. Hatfield.....	153	1904	10	0	Stranded....	Oct. 4, 1929	Dann, W. Va.
212004	St. s.	Jeka.....	35	1914	5	0	Burned.....	Apr. 22, 1930	Rockport, Mich.
220780	St. s.	Kiowa.....	2,309	1920	23	5	Stranded....	Nov. 30, 1929	Point Au Sable, Mich.
214363	St. p.	Mary Chilton.....	922	1916	0	0	Burned.....	Nov. 28, 1929	Nantasket Pier, Mass.
216479	St. w.	Mary A. Bell.....	80	1918	1	0	Foundered..	Dec. 24, 1929	Clayton, La.
93363	St. s.	Milwaukee.....	2,933	1903	46	46	do.....	Oct. 22, 1929	Milwaukee, Grand Haven.
92224	St. s.	Mutual.....	84	1890	7	0	Collided....	Jan. 3, 1930	Erie Basin, Brooklyn, N. Y.
95603	St. s.	N. J. Nessen.....	440	1880	0	0	Stranded....	Oct. 22, 1929	Pigeon Bay, Ontario.
130966	St. p.	Nantasket.....	739	1902	1	0	Burned.....	Nov. 28, 1929	Nantasket Pier, Mass.
200888	St. p.	Old Colony.....	741	1904	1	0	do.....	do.....	Boston, Mass.
130837	St. s.	Panther.....	42	1899	7	0	Stranded....	Dec. 4, 1929	Mississippi River Bridge, Miss.
150797	St. s.	Paragon.....	142	1898	4	0	Collided....	May 21, 1930	Kill Von Kull, N. Y.
77232	St. s.	Princess Montagu.....	570	1896	27	0	Stranded....	Sept. 26, 1929	Nassau, Bahamas.

¹ Collided with st. s. Eurana.

² Collided with scow D. L. Co. XXXVI.

³ Collided with ga. s. Amsterdam.

⁴ Collided with ferry W. R. Hearst.

⁵ Collided with st. s. Socony 9.

Official No.	Rig	Name of vessel	Gross tonnage	Year built	On board	Lives lost	Casualty		
							Nature	Date	Place
STEAM VESSELS—Continued									
211620	St. s.	Richfield.....	2,366	1913	27	0	Stranded....	May 8, 1930	Point Richmond, Calif.
209372	St. w.	Risanco.....	89	1911	0	0	Foundered....	Nov. 7, 1929	Cincinnati, Ohio.
111468	St. s.	Robert E. Carr.....	30	1903	4	0	do.....	Dec. 9, 1929	St. Louis, Mo.
209822	St. p.	Rose Standish.....	993	1912	1	0	Burned.....	Nov. 28, 1929	Boston, Mass.
115863	St. s.	¹ San Juan.....	2,152	1882	115	71	Collided.....	Aug. 29, 1929	Pigeon Point, Calif.
116725	St. s.	¹ Senator.....	3,623	1896	27	8	do.....	Nov. 6, 1929	Milwaukee, Wis.
205052	St. s.	Skagway.....	1,838	1908	27	0	Burned.....	Dec. 15, 1929	Tatoosh Islands, Alaska.
221322	St. s.	Sunrise.....	73	1921	1	0	Stranded....	Oct. 16, 1929	Lake Bluff, Ill.
145673	St. s.	Tacoma.....	76	1894	6	0	Foundered....	Nov. 4, 1929	Chicago, Ill.
203744	St. w.	Uncle Oliver.....	560	1883	26	16	Burned.....	Apr. 24, 1930	Captains Island, Conn.
23076	St. p.	Union.....	156	1906	2	0	do.....	Dec. 12, 1929	Vicksburg, Miss.
201138	St. w.	Verne Swain.....	562	1862	0	0	do.....	July 17, 1929	Port Richmond, N. Y.
80861	St. s.	Wisconsin.....	1,921	1881	68	9	Stranded....	Aug. 26, 1929	Dismal Point, Ark.
217929	St. s.	Wisconsin Bridge.....	3,297	1919	30	0	Foundered....	Nov. 11, 1929	Kenosha, Wis.
200646	St. s.	Witch.....	44	1904	3	0	Stranded....	Sept. 25, 1929	Abaco Island, West Indies.
							Burned.....	Sept. 12, 1929	Saginaw River, Mich.
MOTOR VESSELS									
227801	Ga. y.	Abacena.....	92	1912	7	0	Burned.....	Sept. 30, 1929	City Island, N. Y.
107179	Ga. s.	Active.....	14	1895	4	0	Foundered....	Oct. 27, 1929	Narragansett Bay, R. I.
215023	Ol. s.	Acusldr.....	135	1917	23	0	Burned.....	June 20, 1929	Halifax, Nova Scotia.
225287	Ol. s.	Adole.....	28	1926	1	0	do.....	Dec. 15, 1929	Colnook, N. C.
212228	Ga. s.	¹ Ague W.....	19	1914	2	0	Collided....	Jan. 16, 1930	Seattle, Wash.
225559	Ga. s.	Albatross.....	9	Unk.	3	0	Stranded....	May 1, 1930	Galveston Channel, Tex.
216439	Ga. s.	Alf E.....	11	1918	0	0	do.....	Mar. 6, 1929	Yakutat Bay, Alaska.
218405	Ol. s.	Alice and Wilson.....	33	1919	7	0	do.....	Nov. 15, 1929	Gloucester, Mass.
215421	Ga. s.	Alice J.....	31	1917	3	0	Burned.....	Nov. 8, 1929	New Bern, N. C.
227302	Ga. s.	Ameco.....	14	1917	53	3	Stranded....	May 30, 1930	Santa Monica, Calif.
223925	Ol. s.	America.....	44	1924	7	0	do.....	Feb. 27, 1930	South Beach, Va.
223407	Ol. s.	Andrew E. Hathaway.....	51	1923	7	0	Burned.....	Aug. 10, 1929	Round Shoals Buoy, Mass.
107080	Ol. s.	Annie M. Nixon.....	41	1894	1	0	do.....	Dec. 25, 1929	Twin Rivers, Wash.
141585	Ol. s.	Antletam.....	63	1899	12	0	Stranded....	Oct. 18, 1928	Gay Head, Mass.
206452	Ga. s.	Arabella.....	18	1909	0	0	Burned.....	Nov. 15, 1928	Toledo, Ohio.
224622	Ga. y.	Areletha.....	18	1925	3	0	do.....	June 26, 1929	Buzzards Bay, Mass.
210698	Ga. s.	Arvilla C. W.....	7	1907	0	0	Stranded....	Oct. 22, 1929	Munising, Mich.
227013	Ga. s.	Astrid.....	18	Unk.	3	0	Burned.....	May 19, 1930	Sakonnet Point, R. I.
211008	Ga. s.	Aurora.....	10	1913	2	0	do.....	Aug. 27, 1929	Sanitarium, Alaska.
223283	Ga. y.	Azalea.....	21	1916	2	0	do.....	Oct. 12, 1929	Columbia, Oreg.
201709	Ga. s.	Benjamin M. Wallace.....	77	1905	8	0	do.....	July 14, 1929	Thatchers Island, Mass.
221772	Ol. s.	Blanche Ring.....	68	1921	8	0	do.....	Dec. 19, 1929	Boston, Mass.
215357	Ga. s.	Blue Sea.....	38	1917	3	0	Stranded....	July 1, 1928	Kariuk, Alaska.
219685	Ol. s.	Boobyalla.....	3,099	1919	26	0	Burned.....	Mar. 11, 1928	Discovery Island, B. O.
216629	Ga. s.	Bouldin.....	13	1918	21	0	do.....	Apr. 21, 1930	Orwood, Calif.
217894	Ga. s.	Brownie.....	9	1919	2	2	Foundered....	Sept. 20, 1929	Umpqua River, Oreg.
225024	Ol. s.	C. O. Nichols.....	13	1925	3	0	Burned.....	Aug. 10, 1929	Black Water Creek, Va.
205396	Ga. s.	Cadet.....	10	1905	1	0	do.....	June 27, 1930	Pelham Bay, N. Y.
201905	Ga. s.	Caprice.....	13	1905	2	0	Foundered....	Dec. 18, 1929	Richmond Beach, Wash.
206536	Ga. y.	Carnegie.....	323	1909	12	2	Burned.....	Nov. 29, 1929	Apla, Samoa.
220075	Ga. y.	Charlou.....	27	1920	7	0	do.....	June 7, 1929	Bordentown, N. J.
127762	Ga. s.	Clarise Hope.....	5	1902	1	0	do.....	Nov. 16, 1928	Provincetown, Mass.
226446	Ga. y.	Cluny.....	19	1927	2	1	do.....	Sept. 7, 1929	City Island, N. Y.
207806	Ga. s.	Corona.....	36	1910	11	0	do.....	Aug. 26, 1929	Noyes Island, Alaska.
157584	Ga. s.	Defender.....	18	1900	6	0	Stranded....	Nov. —, 1928	Long Island Sound, N. Y.
224426	Ol. s.	Del Rey.....	14	1925	0	0	Burned.....	Jan. 31, 1930	Eureka, Calif.
214223	Ga. s.	Diamond C.....	14	1916	2	0	do.....	Apr. 17, 1930	Wrangell, Alaska.
223153	Ga. s.	Dillman Egg Case Co. No. 10.....	13	1922	2	0	do.....	Oct. 9, 1929	Caruthersville, Mo.
222529	Ga. s.	Dixie III.....	22	1916	0	0	Stranded....	—, 1927	—, Me.
221201	Ga. w.	Donald.....	21	1921	2	0	Burned.....	June 6, 1927	Zanesville, Ohio.
223534	Ol. s.	Dorothy L.....	21	1924	2	0	do.....	May 14, 1930	Richmond Beach, Wash.
213620	Ga. s.	Dreadnaught.....	8	1915	2	0	Stranded....	Jan. 1, 1930	Chichagof Island, Alaska.
223902	Ga. s.	E. M. Willis II.....	67	1917	5	0	Burned.....	Jan. 3, 1929	Ocracoke Inlet, N. C.
205811	Ga. y.	Edith.....	44	1908	0	0	do.....	July 29, 1929	Charleston, S. C.
214972	Ga. s.	Edith H. Cooney.....	26	1917	6	0	Foundered....	Sept. 5, 1929	Sambro, N. S.
7429	Ga. s.	Eldorado.....	47	1849	2	0	Stranded....	Feb. 20, 1930	Deer Island, N. B.
223285	Ga. s.	Emma Sue.....	50	1923	1	0	Foundered....	Sept. 26, 1929	Nassau, Bahamas.
228170	Ga. s.	Ernie.....	26	1929	3	0	Burned.....	Apr. 5, 1930	Georges Bay, Mexico.
218504	Ga. w.	Esther Woods.....	23	1919	3	0	Foundered....	—, 1926	St. Louis, Mo.
226562	Ol. s.	Ethel Marion.....	70	1927	8	0	do.....	Mar. 18, 1930	Nantucket, Mass.
222254	Ga. s.	Evelyn Sharp.....	14	1922	1	0	Burned.....	Jan. 29, 1930	Bremerton, Wash.
222885	Ga. s.	Excella.....	9	1919	5	0	Stranded....	Oct. 7, 1929	Bering Sea, Alaska.
218191	Ga. s.	Explora.....	10	1913	2	0	Burned.....	Nov. 5, 1929	Wrangell, Alaska.
200994	Ga. s.	Florence Warren.....	11	1902	3	0	Foundered....	Feb. 27, 1930	Stone Bridge, R. I.
216367	Ol. s.	Florence E. Marchant.....	29	1918	2	0	do.....	Oct. 30, 1929	Provincetown, Mass.
217758	Ga. s.	Florida.....	36	1919	9	0	Burned.....	Jan. 16, 1930	Monterey Bay, Calif.
225865	Ol. s.	Four Daughters.....	42	1926	7	0	do.....	June 27, 1930	Ambrose Lightship, N. Y.

¹ Collided with st. s. S. C. T. Dodd.
² Collided with st. s. Marquette.

³ Collided with st. s. Tacoma.

Official No.	Rig	Name of vessel	Gross tonnage	Year built	On board	Lives lost	Casualty		
							Nature	Date	Place
MOTOR VESSELS—									
(Continued)									
227927	Ga. y.	Galloping Goose.....	16	1928	1	0	Stranded.....	Mar. 18, 1930	
205636	Ga. s.	George D. Bolster.....	72	1908	22	0	do.....	Dec. 5, 1929	Lookout Shoals, N. C.
224952	Ol. s.	Governor Prence.....	83	1917	13	0	Burned.....	Oct. 24, 1929	Cape Cod Canal, Mass.
228153	Ga. s.	Graciela.....	8	1924	5	0	do.....	Dec. 21, 1929	Point Uvero, Porto Rico.
228012	Ol. s.	Greyhound.....	165	1928	13	0	Stranded.....	Aug. 9, 1929	San Hipolito, Mexico.
213312	Ga. s.	H. J. Branigan Jr.....	38	1915	2	0	Burned.....	Nov. 10, 1929	Secaucus, N. J.
96196	Ga. s.	1 Hazel.....	10	1892	3	0	Collided.....	May 27, 1929	Baltimore, Md.
225204	Ga. s.	Helen B.....	13	1925	3	0	Stranded.....	June 7, 1929	Isaacs Harbor, Nova Scotia.
228176	Ga. s.	Hellen A.....	10	1917	0	0	do.....	Oct. 14, 1929	Pyramid Harbor, Alaska.
225011	Ga. s.	Henrietta Hearn.....	12	1925	3	0	Burned.....	Mar. 31, 1929	Potomac River, Va.
215379	Ol. s.	Hillside II.....	34	1917	7	0	Foundered.....	Nov. 12, 1929	Yakutat, Alaska.
229180	Ga. y.	Hunnalou.....	17	1924	6	0	Burned.....	June 1, 1930	Sands Point, N. Y.
211732	Ga. s.	Husky.....	9	1913	0	0	Foundered.....	Sept. 12, 1929	San Pedro, Calif.
222946	Ga. s.	Idabella.....	113	1923	3	0	Burned.....	May 17, 1930	Back River, Ga.
220270	Ol. s.	Idaho.....	38	1920	10	0	Foundered.....	Dec. 2, 1929	Monterey, Calif.
210825	Ga. s.	Iona.....	22	1920	2	0	Burned.....	July 27, 1929	Pamlico Sound, N. C.
220417	Ga. w.	Irma.....	22	1914	1	0	do.....	Oct. 5, 1928	Memphis, Tenn.
223566	Ol. s.	Irma A.....	80	1917	7	0	do.....	Apr. 15, 1930	Nantucket, Mass.
224735	Ol. s.	J. J. Carroll.....	77	1925	3	0	do.....	Nov. 7, 1929	Pelee Island, Ont.
221690	Ga. s.	J. V. Shipley.....	36	1921	4	0	do.....	May 31, 1930	Mount Gould, N. C.
76231	Ol. s.	Joanna.....	149	1881	4	0	do.....	May 22, 1930	Sewaren, N. J.
224458	Ga. s.	John Bowen, Jr.....	10	1917	2	0	do.....	Oct. 25, 1929	Washington, D. C.
227800	Ol. s.	John E. Wales.....	88	1918	5	0	Stranded.....	Apr. 18, 1930	Neuse River, N. C.
207219	Ol. s.	Josephine De Costa.....	114	1910	32	0	do.....	Sept. 15, 1929	Blonde Rock, N. S.
225209	Ol. s.	Julla.....	52	1925	6	0	Burned.....	Dec. 10, 1929	Cape Ann, Mass.
223259	Ol. s.	Kanatak.....	48	1923	18	9	Foundered.....	Nov. 11, 1929	Cape St. Elias, Alaska.
223399	Ga. w.	L. T. Plumlee.....	16	1923	4	0	Burned.....	July 10, 1929	Cathage, Tenn.
204296	Ga. y.	La Viajera.....	35	1907	1	0	Stranded.....	Sept. 17, 1929	Rosarito, Mexico.
204537	Ga. s.	Lillian.....	14	1907	0	0	Foundered.....	1916	Woodland Beach, Del.
207048	Ga. s.	Lobo.....	32	1909	3	0	Burned.....	Jan. 30, 1929	Commumpaw, N. J.
207564	Ga. y.	Lorain.....	60	1910	0	0	do.....	Sept. 13, 1929	Harbor Springs, Mich.
210152	Ga. s.	Mabel.....	7	1912	2	0	do.....	Aug. 13, 1929	Sea Isle City, N. J.
227610	Ol. s.	Mae.....	69	1928	7	0	do.....	May 5, 1929	Bridgeport, Conn.
215215	Ga. s.	Magnet.....	41	1917	9	0	do.....	Mar. 28, 1930	Oceanside, Calif.
93364	Ga. s.	Magnolia.....	29	1902	3	0	do.....	Dec. 18, 1929	Weeks Bay, Ala.
214752	Ga. s.	Margaret Lucy.....	28	1917	2	0	do.....	Feb. 13, 1930	Chicahominy River, Va.
224420	Ol. s.	Maritima.....	51	1925	8	0	Foundered.....	July 15, 1929	Cape Cod, Mass.
227022	Ga. w.	Mary Bond.....	14	1927	2	0	Burned.....	Feb. 15, 1930	Decatur, Ala.
212512	Ga. s.	Mayflower.....	15	1914	0	0	Stranded.....	Sept. 1, 1929	Ojus, Fla.
209290	Ol. s.	Menhaden.....	28	1911	4	0	Burned.....	Nov. 1, 1929	Wilmington, N. C.
221285	Ol. s.	Mina C.....	15	1921	2	0	Stranded.....	Feb. 17, 1930	Clam Beach, Lower Calif.
224798	Ga. s.	Miss Ozark.....	11	1925	0	0	do.....	Dec. 18, 1929	St. Louis, Mo.
219449	Ga. s.	Monarch.....	91	1919	1	0	Burned.....	June 2, 1929	Stockton, Calif.
226705	Ol. y.	N. P. I.....	25	1920	2	0	do.....	July 20, 1929	Gwynns Island, Va.
224552	Ga. s.	Nanoy P.....	64	1925	10	1	do.....	Dec. 3, 1929	Westover, Ark.
209392	Ga. s.	Naomi Bruce.....	18	1911	3	0	do.....	Nov. 20, 1929	Martha's Vineyard, Mass.
219057	Ol. s.	Nassauvian.....	547	1919	11	0	do.....	Apr. 27, 1929	Jacksonville, Fla.
208735	Ga. s.	Naya.....	24	1911	5	0	Stranded.....	do.....	Cape Canaveral, Fla.
202788	Ol. s.	Neponset.....	95	1906	8	0	Foundered.....	Aug. 2, 1929	Acapulco, Mexico.
201415	Ga. y.	New Jersey.....	20	1903	2	0	Burned.....	May 8, 1930	Georgetown, S. C.
116553	Ga. s.	Norman A.....	15	1893	3	0	Stranded.....	Aug. 1, 1929	Ketchikan, Alaska.
215178	Ga. s.	North.....	11	1917	3	0	do.....	Jan. 8, 1930	Sekul Beach, Wash.
214794	Ga. s.	1 Northland.....	39	1917	9	1	Collided.....	Oct. 24, 1929	Puget Sound, Wash.
218522	Ga. s.	O-Keh.....	11	1919	1	0	Burned.....	Aug. 19, 1929	do.
211700	Ga. s.	Ocean Wave.....	15	1913	3	0	do.....	Mar. 17, 1930	Mukilteo, Wash.
206584	Ga. s.	Oceanic.....	11	1909	1	0	Stranded.....	Dec. 15, 1928	Sylvan Harbor, Alaska.
203324	Ga. s.	Oka Fan.....	22	1905	0	0	Foundered.....	Sept. 16, 1928	West Palm Beach, Fla.
214369	Ga. y.	Oklahoma.....	23	1916	2	0	Burned.....	Mar. 26, 1930	Angel Fish Creek, Fla.
213234	Ga. y.	Olive.....	32	1915	8	1	do.....	Aug. 11, 1929	Toba Inlet British Columbia.
228626	Ol. s.	Oriental.....	66	1929	9	0	Stranded.....	Jan. 31, 1930	Point Dume, Calif.
200811	Ga. s.	Oriole.....	12	1904	2	2	Foundered.....	Jan. 23, 1930	Newport, R. I.
215703	Ga. s.	Pacific.....	16	1916	3	0	do.....	Jan. 18, 1930	Breaker's Point, Mexico.
227444	Ga. y.	Pal-O-Mine.....	10	1928	7	0	Burned.....	Aug. 13, 1928	Pender Harbor, British Columbia.
209513	Ol. s.	Panama.....	51	1911	9	0	Stranded.....	Mar. 26, 1930	Marmot Island, Alaska.
209810	Ga. s.	do.....	10	1912	1	0	Foundered.....	Apr. 9, 1930	Point Sur, Calif.
207847	Ga. s.	Parker W.....	11	1910	4	0	Stranded.....	July 28, 1929	Natucket Sound, Mass.
202225	Ga. s.	Pathfinder.....	13	1905	0	0	do.....	Mar. 10, 1929	Balleys Harbor, Wis.
216628	Ga. s.	Pep.....	10	1918	3	0	Foundered.....	July 22, 1929	Sheep Bay, Alaska.
20018	Ga. s.	Peter Metzgar.....	16	1866	2	0	Burned.....	Oct. 24, 1929	Newark, N. J.
218396	Ga. w.	Phil A. Rohan.....	14	1919	6	0	do.....	Nov. 4, 1928	Hamburg, Mo.
219179	Ol. s.	1 Pinthis.....	1, 111	1919	19	19	Collided.....	June 10, 1930	Schuate, Mass.
210489	Ga. s.	Pioneer.....	14	1912	3	0	Burned.....	Sept. 24, 1929	Evanston, Ill.
214706	Ga. s.	Polaris.....	37	1917	0	0	Stranded.....	do.....	do.....
150823	Ga. s.	Port Costa.....	79	1899	3	0	Burned.....	Nov. 13, 1929	San Francisco, Calif.
211230	Ol. s.	Progress.....	117	1913	23	0	do.....	May 31, 1930	Highland Light, Mass.
208271	Ol. s.	Pure Oil Co. No. 5.....	223	1910	7	3	do.....	Mar. 7, 1930	Kearny, N. J.

1 Collided with tug International.

2 Collided with st. s. Hyak.

3 Collided with st. s. Fairfax.

Official No.	Rig	Name of vessel	Gross tonnage	Year built	On board	Lives lost	Casualty		
							Nature	Date	Place
MOTOR VESSELS—Continued									
212741	Ga. s.	Pyxis.....	13	1914	0	0	Burned.....	Mar. 24, 1930	New Smyrna, Fla.
222387	Ga. s.	R. H. L.....	7	1922	8	0	do.....	Aug. 11, 1929	Duxora, Ark.
206287	Ga. s.	R. S. Rook.....	12	1909	2	0	Foundered..	Oct. 9, 1929	Miami Beach, N. J.
215150	Ga. s.	Rallance.....	14	1916	1	0	Burned.....	Dec. 24, 1929	Paducah, Ky.
225598	Ga. y.	Rofa.....	18	1926	6	0	Foundered..	July 7, 1928	New York, N. Y.
81257	Ga. s.	Rollo.....	19	1890	2	0	Burned.....	Oct. 14, 1929	Everett, Wash.
227471	Ol. s.	Rosemarie.....	22	1928	0	0	do.....	July 19, 1929	Porcupine Island, Alaska.
223072	Ga. s.	Ruby.....	15	1922	0	0	Stranded...	Sept. 21, 1929	St. Louis, Mo.
200514	Ga. y.	Rubyloo.....	131	1903	6	0	Foundered..	Apr. 30, 1930	Olympia, Fla.
215875	Ga. s.	Rustler.....	7	1917	2	2	do.....	Sept. 23, 1922	Newport, Oreg.
226680	Ga. s.	Ruth May.....	19	1927	1	0	Stranded...	Nov. 2, 1929	Ryus Bay, Alaska.
210277	Ga. s.	S. J. Cooper.....	19	1912	2	0	Burned.....	June 6, 1930	Tommy Hunt Creek, Va.
200740	Ga. s.	Sachem.....	14	1904	2	0	do.....	May 5, 1930	Kedges Straits, Md.
116733	Ga. s.	St. Marguerite.....	11	1896	2	0	do.....	Aug. 30, 1929	New Orleans, La.
210893	Ga. s.	San Juan II.....	41	1913	6	0	Stranded...	Dec. 23, 1925	Blakeley Island, Wash.
222452	Ga. s.	Sea Gull.....	28	1922	0	0	Foundered..	May —, 1929	Matagorda Bay, Tex.
221313	Ga. y.	Seahorse.....	69	1921	4	0	Burned.....	Sept. 27, 1929	Sag Harbor, N. Y.
207170	Ga. s.	Sea King.....	14	1910	2	0	do.....	Mar. 3, 1930	Cypress Island, Wash.
224326	Ga. s.	Secure II.....	7	1924	1	0	Foundered..	Mar. 12, 1930	Cape Flattery, Wash.
221120	Ga. s.	1 Seminole.....	9	1913	2	0	Collided...	Dec. 6, 1928	Chicago, Ill.
208502	Ga. s.	Seven Bells.....	12	1871	1	0	Stranded...	Mar. 2, 1930	San Francisco, Calif.
203769	Ga. y.	Shella.....	47	1906	3	0	Burned.....	Apr. 5, 1929	Belize, British Honduras.
116701	Ga. s.	Shiloh.....	75	1895	4	0	do.....	Sept. 22, 1929	Tolis Point, Va.
209686	Ga. s.	Shul Cha.....	28	1912	2	0	Stranded...	May 8, 1930	Bayoune, N. J.
209706	Ga. s.	Silver City.....	21	1912	1	0	Burned.....	Mar. 30, 1920	Clearwater Bay, Fla.
121191	Ga. y.	Skylark.....	19	1901	2	0	do.....	Sept. 22, 1929	Geneva, N. Y.
201123	Ga. s.	Spray.....	13	1904	1	0	do.....	Oct. 25, 1929	Heim Bay, Alaska.
207460	Ol. s.	Stiletto.....	136	1910	14	0	Stranded...	Apr. 3, 1930	Forth River, N. J.
227913	Ga. y.	Sturdy.....	10	1928	1	0	Burned.....	Oct. 12, 1929	Port Said, Egypt.
214105	Ga. s.	Successo.....	11	1916	3	0	Stranded...	Feb. 3, 1930	North Island, Calif.
221327	Ol. s.	Supply 3.....	66	1921	3	3	Foundered..	Jan. 30, 1920	Brooklyn, N. Y.
228396	Ga. s.	Sweet.....	13	1917	0	0	Stranded...	Oct. 7, 1929	Venice, Calif.
145800	Ga. s.	Tecumseh.....	41	1899	8	0	do.....	Oct. 24, 1929	St. Andrews Bay, Fla.
223576	Ga. y.	Tot.....	24	1924	2	0	Burned.....	Apr. 9, 1930	Orange Park, Fla.
227562	Ga. y.	Tranquille II.....	49	1928	3	0	do.....	July 2, 1929	Bayside, N. Y.
222276	Ol. s.	Transco No. 1.....	43	1922	7	0	do.....	Oct. 5, 1929	Weedspout, N. Y.
21676	Ga. s.	Trinacria.....	27	1853	2	0	do.....	Aug. 22, 1929	Brooklyn, N. Y.
227988	Ga. s.	Twins.....	11	1922	2	1	Stranded...	May 11, 1930	Montague Island, Alaska.
216493	Ga. s.	Uncle Jim.....	7	1918	2	0	do.....	Mar. 29, 1930	Ozette River, Wash.
221993	Ga. s.	Unida.....	13	1922	2	0	Burned.....	Jan. 18, 1929	Cambridge, Md.
210448	Ga. s.	1 Unuk.....	12	1912	4	0	Collided...	July 23, 1929	Ketchikan, Alaska.
225558	Ga. s.	Valvadere.....	10	1920	2	0	Stranded...	June 3, 1929	Copper River, Alaska.
228570	Ol. y.	1 Varuna.....	52	1929	8	0	Collided...	June 21, 1930	Rye Beach, N. Y.
224896	Ga. y.	Vivian II.....	34	1925	8	1	Burned.....	Aug. 5, 1929	Belhaven, N. C.
213916	Ga. s.	Ward's Cove.....	34	1916	2	0	do.....	Dec. 30, 1929	Clover Pass, Alaska.
4919	Ol. s.	Wenonah.....	22	1864	2	0	do.....	Oct. 17, 1929	Pasquotank River, N. C.
220205	Ga. y.	Wenonah II.....	143	1920	9	1	do.....	July 16, 1929	Hempstead, N. Y.
226056	Ol. s.	Wilma.....	18	1920	4	0	Foundered..	July 29, 1929	Minots Light, Mass.
222405	Ga. y.	Zalophus.....	300	1922	17	0	Stranded...	Feb. 4, 1930	Sarasota, Fla.
217136	Ga. s.	Zilpha.....	26	1918	6	0	Burned.....	Sept. 4, 1929	Nova Scotia.
SAILING VESSELS									
105912	Sch.	Alexine.....	10	1880	0	0	Burned.....	Sept. 13, 1929	Crisfield, Md.
211560	Sc. b.	Altamaha.....	944	1913	5	0	do.....	July 13, 1929	Muskegon, Mich.
219318	Sch.	Anandale.....	1,630	1919	10	0	Stranded...	Feb. 2, 1930	Andicora, Venezuela.
217247	Sch.	1 Azua.....	664	1918	7	3	Collided...	May 14, 1930	74° 10' W., 36° N.
222547	Sch.	Blossom.....	128	1920	16	0	Stranded...	Feb. 7, 1930	Bijol, Cape Verde Islands.
219485	Sc. b.	Carroll.....	1,281	1920	4	4	Foundered..	Feb. 16, 1930	Cape May, N. J.
212847	Slp.	Eva.....	5	1914	3	0	Stranded...	Dec. 13, 1928	St. Martin, Dutch West Indies.
216359	Sch.	Geneva Kathleen.....	583	1918	7	0	do.....	Mar. 12, 1930	Cayman Islands, West Indies.
202162	Sch.	Georgiana.....	122	1905	8	0	do.....	Dec. 6, 1929	Cape St. George, Newfoundland.
220774	Sch.	Harold G. Foss.....	1,309	1920	10	0	do.....	Nov. 16, 1929	La Vela de Coso, Venezuela.
100721	Sch.	Irene.....	772	1900	0	0	Burned.....	Nov. 1, 1929	Long Beach, Calif.
205146	Sch. y.	Hawaii.....	34	1908	3	0	Stranded...	May 31, 1929	Point Fermin, Calif.
75809	Sc. b.	J. D. Peters.....	1,065	1875	3	0	Burned.....	Apr. 18, 1930	Port Crescent, Wash.
224346	Slp.	Libertad.....	9	1924	6	0	Foundered..	Sept. 1, 1929	Vieques Island, Porto Rico.
219576	Slp.	Mizpah.....	18	1907	5	5	Stranded...	Sept. 12, 1928	St. Croix, Virgin Islands.
221737	Sch.	Ralph S. Parsons.....	431	1917	8	0	do.....	Jan. 10, 1927	Neuvas Bay, Cuba.
227979	Slp. y.	1 Sally Ann.....	25	1928	4	0	Collided...	Sept. 3, 1929	Glen Cove, N. Y.
23502	Sch.	Sarah Quinn.....	113	1868	3	0	Stranded...	May 13, 1930	Cobbs Island, Va.
214349	Sc. b.	Silma.....	2,237	1890	1	0	Foundered..	Jan. 7, 1930	Oakland Harbor, Calif.
223287	Sch.	Vigilant.....	60	Unk.	0	0	do.....	Dec. 13, 1928	St. Croix, Virgin Islands.

1 Collided with st. s. Gilbert.
 2 Collided with ga. s. Confidence.
 3 Collided with ol. y. Shadow K.

4 Collided with st. s. City of Atlanta.
 5 Collided with ga. y. Regardless.

Official No.	Rig	Name of vessel	Gross tonnage	Year built	On board	Lives lost	Casualty		
							Nature	Date	Place
UNRIGGED VESSELS									
169381	Brg.	A No. 1.....	12	1919	1	0	Foundered..	May 6, 1930	Monterey, Calif.
30119	Sow.	A. P. Assn. No. 17.....	14	1897	0	0	Burned.....	Sept. 10, 1929	Point Roberts, Wash.
47171	Sow.	A. P. Assn. No. 23.....	7	1900	0	0	do.....	do.....	Do.
30256	Sow.	A. P. Assn. No. 25.....	23	1901	0	0	do.....	do.....	Do.
163804	Sow.	A. P. Assn. No. 35.....	26	1909	0	0	do.....	do.....	Do.
163588	Sow.	Bluff.....	25	1907	1	0	Stranded.....	Sept. 4, 1929	Egavik Village, Alaska.
51302	Brg.	Choptank.....	376	1397	0	0	Burned.....	Sept. 27, 1929	Bayport, Va.
135621	Brg.	Edith.....	245	1882	0	0	Stranded.....	May 13, 1926	Big Port Walter Bay, Alaska.
162785	Cnl.	Frank Ryan.....	106	1906	2	0	Burned.....	July - 4, 1929	Mechanicsville, N. Y.
170168	Brg.	Geneva No. 2.....	23	1928	0	0	Stranded.....	Feb. 3, 1930	Monterey, Calif.
167643	Sow.	H. I. C. No. 4.....	27	1919	0	0	do.....	Sept. 3, 1929	Dangerous River, Alaska.
167236	Brg.	James Horan.....	549	1918	1	0	Burned.....	Sept. 14, 1929	Wainers, N. J.
77070	Brg.	1 Jane L. Stanford.....	970	1892	3	0	Collided.....	Aug. 30, 1929	Santa Barbara, Calif.
168971	Brg.	John E. Enright.....	278	1921	1	0	Foundered.....	June 30, 1929	Rotterdam Junction, N. Y.
162215	Cnl.	Mary J. Oliver.....	101	1904	1	0	Stranded.....	Dec. 14, 1928	Pier 53, North River, N. Y.
165419	Sow.	No. 1.....	11	1913	0	0	Foundered.....	Sept. 7, 1929	Dixon Entrance, Alaska.
167032	Cnl.	Otis N. Shepard.....	226	1917	1	1	Stranded.....	May 16, 1929	Three Rivers, Montreal.
168370	Brg.	Passaic.....	552	1922	0	0	Burned.....	May 8, 1930	Bayonne, N. J.
30049	Brg.	Pine Grove.....	256	1892	0	0	do.....	Sept. 9, 1929	Norfolk, Va.
169390	Brg.	S. O. B. No. 1.....	275	1920	0	0	Foundered.....	Jan. 2, 1930	South West Bay, Bahamas.
167408	Brg.	1 Sarah.....	295	1889	1	0	Collided.....	Oct. 12, 1929	Bay Ridge, N. Y.
163095	Sow.	Sprat.....	27	1907	0	0	Foundered.....	Mar. 18, 1930	Point Hugh, Alaska.
125808	Brg.	State of Ohio.....	623	1880	8	0	Stranded.....	Dec. 17, 1929	Lorain, Ohio.
167546	Brg.	U. S. 244.....	294	1919	1	0	do.....	Aug. 17, 1929	Erie Canal, N. Y.
81065	Brg.	Wakefield.....	287	1885	1	0	Foundered.....	May 27, 1930	Horseshoe, Delaware River.

1 Collided with st. s. Humbolt.

1 Collided with sl. s. George W. Loft.

Recapitulation of loss of American vessels

Class	Number	Tons	On board	Lives lost	Class	Number	Tons	On board	Lives lost
Merchant vessels:					Yachts:				
Steam.....	71	56,483	888	196	Steam.....	1	103	0	0
Motor.....	155	9,864	758	46	Motor.....	28	1,677	131	6
Sailing.....	18	11,401	96	12	Sailing.....	2	59	7	0
Canal.....	3	433	4	1					
Barges.....	22	5,195	18	0	Total.....	31	1,839	138	6
Total.....	269	83,376	1,764	255					

VESSELS SOLD TO ALIENS

[Flag indicates nationality of purchaser of vessel]

Official No.	Name of vessel	Gross tonnage	Flag	Official No.	Name of vessel	Gross tonnage	Flag
STEAM VESSELS				STEAM VESSELS—Continued			
225079	<i>Albatros</i> (yacht).....	691	German.				
217537	ALEDO.....	4,768	Russian.	216135	VIRGINIA EXPRESS.....	1,948	Latvian.
216780	BARBARA.....	2,150	Latvian.	216036	VIRGINIA LIMITED.....	1,948	Do.
212571	BANTU.....	4,229	Greek.	218156	W. J. CROSBY.....	2,496	British.
217150	BELLINGHAM.....	4,837	Russian.	201335	WESTCHESTER.....	350	Do.
211634	Border Queen.....	953	British.	MOTOR VESSELS			
222958	BUFORD.....	4,604	Japanese.	221453	American.....	137	Do.
217079	CALICOHOCK.....	2,379	German.	204604	Arethusa.....	157	Do.
217143	CALISPELL.....	2,379	Norwegian.	220973	CAMINA.....	398	Panaman.
217209	CEDAR SPRING.....	2,343	Do.	213951	Cedric.....	28	British.
127718	Centralia.....	487	Panaman.	226609	D. C. Mulhall.....	45	Do.
217417	CERALVO.....	2,323	Norwegian.	205558	Elizabeth W. Numan.....	95	Do.
217802	CEROSCO.....	2,323	Do.	215402	Gier-Ho (yacht).....	16	Do.
212853	CHARLTON HALL.....	4,853	Greek.	229016	Harold M.....	95	Japanese.
210589	CHEBAULP.....	4,839	Russian.	225277	Loantaka.....	70	Panaman.
204943	CHICAGO.....	419	British.	213002	Mariposa.....	32	Japanese.
215580	CHOCTAW.....	2,086	Norwegian.	222014	Mercer.....	13	British.
217810	COPALGROVE.....	2,324	Do.	217005	Rocinante (yacht).....	404	Russian.
217870	CORAPRAK.....	2,153	Chilean.	225720	Salvager.....	21	British.
216948	CRAINCREEK.....	2,292	Norwegian.	207354	Sea Duck (yacht).....	58	Do.
217421	DALLAS.....	4,756	Russian.	202612	Warrior.....	15	Mexican.
219273	EASTERN BREEZE.....	4,673	German.	SAILING VESSELS			
219795	EASTERN PILOT.....	3,162	Russian.	107579	A. M. Nicholson.....	136	Portuguese.
217085	EASTPORT.....	4,385	Do.	209459	Alabama.....	120	British.
217645	EVEROLADES.....	2,362	Norwegian.	220005	Dorothy H. Sterling.....	2,526	Do.
120089	Forest Queen.....	138	Cuban.	218135	Eleanor Taylor.....	705	Do.
216778	GALESBURG.....	5,138	Russian.	86134	Gladiator.....	112	Do.
217639	GLENDOLA.....	2,246	Norwegian.	200608	Hazel R. Hines.....	121	Do.
218656	GLEN RIDGE.....	5,104	Russian.	221836	JAMES DOLLAR.....	3,017	Do.
216971	GOODSPEED.....	2,395	Norwegian.	214337	James M. W. Hall.....	572	Do.
216972	GOREE.....	2,310	Do.	221881	JOSEPH DOLLAR.....	2,407	Chinese.
212693	HOWICK HALL.....	5,096	British.	222002	MAE DOLLAR.....	3,403	British.
200703	JOHN M. HUTCHINSON.....	90	Do.	226820	Ondina.....	55	Dutch.
216329	LAKE BENTON.....	2,018	Norwegian.	227339	PICTONIAN.....	244	Cuban.
218478	LAKE FABLUS.....	2,606	Russian.	96496	STAR OF GREENLAND.....	2,179	Swedish.
218881	LAKE FANSDALE.....	2,598	Do.	221636	WILLIAM DOLLAR.....	3,238	British.
219064	LAKE FARLEY.....	2,599	Do.	UNRIGGED VESSELS			
219111	LAKE FAVONIA.....	2,592	Do.	167070	Eleanor.....	367	Do.
219186	LAKE FERRONA.....	2,598	Do.	164328	H. No. 1.....	48	Do.
218330	LAKE FESTINA.....	2,550	Do.	167928	Jaxshipco No. 26.....	112	Cuban.
214484	LEVISA.....	2,118	Norwegian.	168095	No. 4.....	252	Mexican.
217289	LITHOPOLIS.....	2,362	Do.	168096	No. 7.....	252	Do.
214554	MANTA.....	2,061	Do.	169384	Number Three.....	241	British.
92993	MARACAIBO.....	1,771	Venezuelan.	170379	No. 20.....	133	Do.
216709	MASUDA.....	4,844	Russian.	162181	Puget No. 11.....	126	Do.
150478	PARKS FOSTER.....	1,640	British.				
217015	PUGET SOUND.....	4,838	Russian.				
202329	RALPH BUDD.....	4,671	British.				
212569	SANTA ROSALIA.....	5,482	Greek.				
220957	St. HELLERS.....	458	British.				
107464	Utility.....	77	Cuban.				

Recapitulation of American vessels sold to aliens

Class	Number	Gross tonnage	Class	Number	Gross tonnage
Merchant vessels:			Yachts:		
Steam.....	54	149,460	Steam.....	1	691
Motor.....	12	1,106	Motor.....	3	478
Sailing.....	14	18,835			
Barge.....	8	1,521	Total.....	4	1,169
Total.....	88	170,912			

VESSELS ABANDONED, REDUCED BELOW 5 TONS, OR REMOVED FOR OTHER CAUSES

The explanations for the "Why removed" column are as follows:

1. *Abandoned*.—Abandonment due to age or deterioration.
2. *Under 5 tons net*.—Tonnage reduced below merchant vessels documentation requirement.
3. *Under 16 tons gross*.—Tonnage reduced below yacht documentation requirement.

4. *Yacht exempt*.—Vessel changed from trading to yachting and being under 16 gross, documents are not required.
5. *Inland waters*.—Documents not required.
6. *Barge exempt*.—Documents not required; used in harbor.
7. *Scrapped*.—Shipping Board vessels sold to be broken up.
8. *United States*.—Sold to some department of the Government and documents no longer required.

Official No.	Name of vessel	Gross tonnage	Why removed	Official No.	Name of vessel	Gross tonnage	Why removed
STEAM				STEAM—Continued			
107583	Ada.....	35	Abandoned.	95168	<i>H. G. Tisdale</i>	81	Abandoned.
213960	Alaska.....	53	Do.	218631	HADDON.....	3,545	Do.
216612	ANIWA.....	6,012	Do.	130694	Harriet.....	30	Do.
219760	ANTHRACITE BRIDGE.....	3,283	Do.	219410	HARTFORD.....	5,703	Do.
105923	Apache.....	925	Do.	219495	HASLEHURST.....	3,545	Do.
106040	Arctic.....	71	Do.	218764	HATCHIE.....	5,989	Do.
106090	Arctic.....	33	Do.	219924	HAWARDEN.....	6,042	Do.
95740	Ariel.....	52	Do.	220088	HAXTUM.....	6,041	Do.
218458	ASSINIPPI.....	3,545	Do.	96500	HELENE.....	618	Do.
107171	Avalon.....	26	Do.	96398	Herianan.....	456	Do.
2650	Baltimore.....	60	Do.	11767	Hilton.....	166	Do.
219261	BAVINGTON.....	5,539	Do.	100070	Ida.....	30	Do.
203252	Benj. L. Cowles.....	55	Do.	207168	Imperial.....	35	Do.
218707	BETSY BELL.....	6,059	Do.	100683	Independent.....	49	Do.
224876	Beverly.....	53	Do.	217242	INGOLD.....	3,257	Do.
110429	Blue Line.....	137	Do.	219692	Interstate.....	85	Do.
80410	Buffalonian.....	93	Do.	216975	ISANTI.....	5,713	Do.
217970	CALVERT.....	4,071	Do.	145828	J. F. Douglas.....	195	Do.
105618	Calvin Whiteley.....	21	Do.	77299	J. P. Light.....	785	Do.
125307	Casco.....	41	Do.	204643	J. H. Shaw.....	66	Do.
127290	Chas. H. Hamilton.....	595	Do.	76574	Jacob H. Tremper.....	571	Do.
208515	Charles M. Greiner.....	55	Do.	76290	<i>Jamaica</i>	435	Do.
218149	CHIPCHUNG.....	6,163	Do.	110541	James McWilliams.....	153	Do.
201920	CHIPPEWA.....	2,096	Do.	217068	James E. Brailey.....	39	Do.
200689	City of Bluffton.....	48	Do.	161681	Jefferson.....	91	Do.
126386	City of Brockton.....	2,771	Do.	76250	Jim Brown.....	89	Do.
126875	City of Taunton.....	2,881	Do.	77334	John Cudahy.....	819	Do.
127636	Clara.....	24	Do.	77326	JOHN C. BARR.....	546	Do.
218946	CLARK MILLS.....	3,283	Do.	214552	John D. Grace.....	296	Do.
127431	CLAUDINE.....	846	Do.	77587	John F. Klein.....	92	Do.
127245	Clinton.....	124	Do.	204977	Jos. T. Sloat.....	29	Do.
217254	COKATO.....	3,545	Do.	85780	Juliette.....	28	Do.
207715	Comanche.....	78	Do.	75496	Juniper.....	23	Do.
116671	Commander.....	160	Do.	217488	KAMESIT.....	6,070	Do.
212490	Cotoco.....	27	Do.	217777	KEKETTICUT.....	6,072	Do.
218564	Crescent.....	199	Do.	218207	KNOXVILLE.....	3,283	Do.
127106	CYNTHIA.....	103	Do.	219048	LACKAWANNA BRIDGE.....	3,545	Do.
157509	D. R. Campbell.....	718	Do.	218100	LAKE ELKWOOD.....	2,730	Do.
157635	Dart.....	21	Do.	218448	LAKE ELLENORAH.....	2,681	Do.
218818	DAUPERATA.....	5,720	Do.	218959	LAKE ELLSWORTH.....	2,674	Do.
86299	Dolphin.....	491	Do.	218708	LAKE FANBUSH.....	2,598	Do.
136263	E. W. Marts.....	27	Do.	218559	LAKE FARRAGUT.....	2,606	Do.
136732	E. Warren Reed.....	156	Do.	219101	LAKE FIGART.....	2,559	Do.
212486	Edna.....	22	Do.	218900	LAKE FISCUS.....	2,713	Do.
224068	Edward H.....	37	Do.	219816	LAKE CANADO.....	2,677	Do.
215982	ELINOR.....	4,280	Do.	220676	LAKE GANO.....	2,677	Do.
211882	EMERALD.....	12	Do.	218476	LAKE GAZETTE.....	2,664	Do.
136719	Emily Jung.....	32	Do.	219205	LAKE GERT.....	2,637	Do.
130130	Emma K.....	32	Do.	217647	LAUREL.....	4,296	Do.
120404	Falcon.....	76	Do.	200725	LIKE LIKE.....	374	Do.
120337	Fannie Woodall.....	167	Do.	140861	Little Mac.....	25	Do.
220523	Florence.....	41	Do.	140550	Lizzie Crawford.....	52	Do.
115780	Forrest E. Single.....	77	Do.	5874	Lloyd H. Dalzell.....	27	Do.
208090	Frances.....	38	Do.	141572	Louise.....	717	Do.
120552	Frank.....	26	Do.	217997	LOUISVILLE BRIDGE.....	3,283	Do.
80463	G. R. Sherman.....	92	Do.	140227	Luce Brothers.....	141	Do.
217780	GALAHAD.....	5,728	Do.	141832	Lucy Coles.....	41	Do.
86503	Globe.....	137	Do.	208212	M. G. HAUSLER.....	655	Do.
86328	Gopher (Composite).....	98	Do.	125752	Maggie.....	26	Do.
141199	Greclan.....	49	Do.	219459	MAQUAN.....	6,031	Do.
204691	Grey Eagle.....	154	Do.	205350	Margaret.....	9	Do.
217973	GUNSTON HALL.....	6,182	Do.	217140	Mary V. Wilson.....	36	Do.
221166	H. J. W.....	29	Do.	217924	MASCA.....	3,286	Do.
219017	H. F. MORSE.....	6,054	Do.	91818	<i>Mascotte</i>	884	Do.

Vessels Abandoned, Reduced, or Removed

Official No.	Name of vessel	Gross tonnage	Why removed	Official No.	Name of vessel	Gross tonnage	Why removed
STEAM—Continued				STEAM—Continued			
219245	MASSILLON BRIDGE.....	3, 545	Abandoned.	81864	Willie Welch.....	46	Abandoned.
219074	MERRY MOUNT.....	5, 724	Do.	218232	WORCESTER.....	5, 718	Do.
93347	METEOR.....	252	Do.	221912	YANETON.....	544	Do.
216505	Micawber.....	49	Do.	216984	ZIRKEL.....	6, 073	Do.
93131	Mineola.....	367	Do.	MOTOR			
219264	MINNEWAWA.....	3, 283	Do.	216795	Absecon.....	8	Abandoned.
91954	Mohawk.....	137	Do.	107715	Ada.....	8	Do.
217621	MONANA.....	3, 545	Do.	218544	Ada.....	14	Do.
216703	Moritz.....	3, 019	Do.	208608	Ada Groah.....	5	Do.
218260	MULPUA.....	6, 139	Do.	218190	Acacia.....	10	Do.
93024	Myrtle.....	46	Do.	209322	Acorn.....	13	Do.
222522	Nabesna.....	73	Do.	212580	Agnes H.....	22	Do.
217066	NAIWA.....	6, 240	Do.	219467	Alamo.....	62	Do.
218715	NAMEAUG.....	6, 338	Do.	107601	Albert C.....	7	Do.
150195	Nashotah.....	34	Do.	208159	Alberta.....	9	Under 5.
161025	Nelle.....	30	Do.	201890	Alert.....	8	Yacht exempt.
18092	Nellie Cotton.....	37	Do.	222257	Alatha.....	13	Abandoned.
217601	Nesco.....	3, 283	Do.	209511	Alfa.....	18	Do.
130170	Newtown.....	337	Do.	222428	Alice.....	15	Do.
210765	NODDLE ISLAND.....	3, 257	Do.	210728	Alice A.....	22	Do.
218794	NONANTUM.....	3, 545	Do.	205951	Alice Marlon.....	20	Yacht exempt.
130458	No Wonder.....	269	Do.	208894	Allis (yacht).....	10	Abandoned.
203378	O. B. Tanner.....	137	Do.	209284	Alma.....	7	Do.
127328	OCEANOGRAPHER (yacht).....	1, 136	United States.	216288	Alona.....	8	Under 5.
155310	Ocklahoma.....	676	Abandoned.	209394	Anita.....	10	Abandoned.
155318	Oil City.....	718	Do.	215035	Anita.....	15	Do.
19248	Ontario.....	21	Do.	211062	Anna I.....	11	Do.
93140	Orca.....	37	Do.	77351	Annie S.....	17	Do.
155294	Orlole.....	9	Do.	205314	Annie Lois.....	9	Do.
215171	ORION.....	6, 026	Do.	200297	Annie May.....	10	Do.
217515	OSAWATOMIE.....	5, 720	Do.	224316	Antlers.....	8	Forfeited.
217391	OSKALOOSA.....	5, 623	Do.	224108	Antoinette.....	14	Yacht exempt.
217926	PASSAIC BRIDGE.....	3, 283	Do.	213981	Atlas.....	18	Abandoned.
150006	Passport.....	94	Do.	456	Azalia.....	13	Do.
218457	PAWTUCKET.....	3, 283	Do.	3934	B. D. Luce.....	13	Do.
107348	Petcol.....	2, 228	Do.	223435	Balbina V.....	7	Do.
202414	POCANTICO.....	99	Do.	217214	Baranoff.....	10	Do.
150653	POKANOKET.....	345	Do.	227522	Boaulah Land.....	15	Do.
217303	POLAR BEAR.....	4, 297	Do.	206686	Becky.....	16	Do.
217407	POLAR STAR.....	4, 297	Do.	204421	Bertie.....	20	Do.
218469	PONTIA.....	3, 283	Do.	205175	Bessie M.....	9	Yacht exempt.
220250	QUILLWARK.....	6, 034	Do.	225286	Bessie Mae.....	16	Forfeited.
219309	QUINIPIAC.....	6, 202	Do.	221402	Betsy.....	7	Abandoned.
208206	Raymond.....	27	Do.	215897	Bie & Schiott.....	28	Do.
110683	Reverle.....	92	Do.	220871	Big D.....	27	Do.
120807	Robbins.....	45	Do.	228468	Billy Rogers.....	14	Yacht exempt.
155453	Rochester.....	76	Do.	3908	Bird.....	14	Abandoned.
20624	ROCKAWAY.....	651	Do.	204645	Blanch P.....	11	Do.
218242	St. AUGUSTINE.....	3, 283	Do.	223957	Blue Jay.....	19	Do.
116816	St. Michael.....	718	Do.	223130	Boas.....	22	Do.
116856	Sarah.....	1, 130	Do.	220766	Boggs Ferry.....	11	Do.
115403	Saugatuck.....	88	Do.	223974	Boll Weevil.....	21	Do.
219757	SCHUYLKILL BRIDGE.....	3, 283	Do.	3116	Bulah Potter.....	6	Do.
116812	Schwatka.....	484	Do.	221756	C. F. 1.....	7	Yacht exempt.
107168	Sea Fox.....	74	Do.	127339	C. G. Smithers.....	9	Abandoned.
116854	Seattle No. 3.....	548	Do.	227061	Caloba (yacht).....	19	Forfeited.
116809	Sentinel.....	122	Do.	207629	Calypso.....	10	Yacht exempt.
205882	Service.....	416	Do.	220481	Camilla.....	11	Abandoned.
219249	SIoux FALLS.....	2, 606	Do.	125741	Carrie.....	28	Do.
116629	South River.....	162	Do.	126972	Carrie H.....	5	Yacht exempt.
206431	Starling.....	13	Do.	221810	Casa Marina.....	11	Abandoned.
219498	TEKOA.....	3, 278	Do.	225773	Catha C. III.....	9	Under 5.
217818	TOLLARD.....	5, 874	Do.	238997	Cayuga.....	20	Abandoned.
218557	TUCKANUCK.....	6, 001	Do.	127380	Chief.....	15	Do.
219502	TULADI.....	3, 283	Do.	212468	Clara.....	8	Do.
218886	VANADA.....	6, 059	Do.	201537	Clara J.....	7	Do.
11474	Victor.....	188	Do.	223509	Clara Allen.....	17	Do.
80142	Victory.....	53	Do.	212322	Clark W. Jay.....	9	Do.
15866	Viking.....	145	Do.	223308	Cocoa.....	97	Do.
96302	Virginia.....	34	Do.	5145	Columbus.....	36	Do.
218460	WALLKILL.....	3, 283	Do.	227964	Comfort.....	13	Yacht exempt.
220593	Walter J.....	9	Do.	229012	Constance.....	34	Forfeited.
219591	WAUWATOSA.....	2, 689	Do.	204978	Corsair.....	12	Abandoned.
218326	WEST ALCOZ.....	5, 606	Do.	207712	Court House.....	15	Do.
218033	WEST ASHAWA.....	5, 609	Do.	201171	Crescent.....	13	Do.
208579	Western.....	68	Do.	203273	Crescent.....	14	Yacht exempt.
216158	WESTSHORE.....	5, 714	Do.	127128	Crusader.....	7	Abandoned.
81333	WILD DUCK.....	233	Do.	226178	Cuba.....	11	Under 5.
81768	Will H. Isom.....	963	Do.	157175	D. Dussault.....	55	Abandoned.
205209	William M.....	123	Do.				
225506	Wm. J. Twining.....	359	Do.				

Official No.	Name of vessel	Gross tonnage	Why removed	Official No.	Name of vessel	Gross tonnage	Why removed
MOTOR—Continued				MOTOR—Continued			
203182	D. B. C. III.....	30	Abandoned.	200325	Hercules.....	9	Abandoned.
222684	Dardanelle.....	14	Do.	205486	Hero.....	9	Under 5.
157495	Dauntless.....	11	Do.	96024	Hungarian.....	36	Abandoned.
202914	Dauntless.....	40	Do.	209467	Hunter.....	10	Do.
224271	Dayton.....	11	Under 5.	210986	Ida.....	9	Do.
157161	Delmay.....	8	Abandoned.	100570	Ida M. Prout.....	6	Do.
226860	Deretha.....	17	Do.	208391	Ilys.....	10	Yacht exempt.
226789	Dewdrop.....	13	Forfeited.	206193	Inca II (yacht).....	69	Abandoned.
203743	Dispatch.....	8	Under 5.	220854	Indian.....	52	Do.
202835	Dixie.....	8	Abandoned.	200243	Indian River.....	12	Do.
223334	Dixie.....	10	Do.	216281	Irene M. III.....	8	Yacht exempt.
226263	Dixie (yacht).....	21	Do.	208943	Irma Janette.....	14	Abandoned.
211227	Dodger II (yacht).....	29	Do.	209790	Isa L.....	17	Do.
216280	Dolphin.....	13	Do.	220511	Island Belle.....	14	Do.
221890	Dorothy.....	11	Do.	227814	J. M.....	12	Do.
226112	Dorothy.....	10	Do.	222372	J. L. Scott.....	11	Do.
209477	Dorothy R.....	7	Do.	206367	J. N. Coombs.....	10	Do.
223265	Dream Girl.....	8	Do.	214513	J. W. Wheeler.....	19	Do.
200750	E. A. Hegg.....	11	Do.	76226	James A. Garfield.....	65	Do.
220901	Eagle.....	9	Do.	76363	James G. Blaine.....	20	Do.
201049	Eagle Point.....	7	Do.	225870	James L.....	13	Under 5.
210094	Echo.....	58	Do.	220277	Jannie.....	11	Abandoned.
213547	Echo.....	13	Do.	224996	Jean II.....	10	Yacht exempt.
211303	Eddle.....	13	Do.	227600	Jeanette.....	9	Under 5.
217875	Edith.....	8	Do.	209719	Jeanette C.....	8	Abandoned.
221869	Edna.....	7	Do.	215926	Jennie (yacht).....	18	Do.
212513	Edna May.....	7	Inland waters.	221655	Jiggs.....	10	Do.
208998	Edward.....	12	Abandoned.	212509	Jimmie.....	20	Do.
136897	Effie R.....	9	Do.	222213	Joe Emmett.....	22	Do.
208033	Eleanor E.....	8	Do.	77223	John Cloughen.....	68	Do.
220299	Elenor.....	8	Do.	210085	John Jones.....	11	Do.
220722	Elizabeth (yacht).....	18	Forfeited.	76404	John G. Pettis.....	25	Do.
202906	Ellen H.....	7	Abandoned.	224629	John M. Hathaway.....	52	Forfeited.
137063	Elsie.....	34	Do.	222718	Judith.....	8	Under 5.
208812	Emily.....	10	Do.	211713	Julia May.....	16	Do.
207994	Emily B.....	10	Yacht exempt.	228663	Junior.....	11	Yacht exempt.
224946	Emma.....	29	Abandoned.	161149	Kaena.....	35	Abandoned.
226030	Enterprise.....	28	United States.	200165	Katahoon.....	26	Do.
220515	Escapade.....	14	Abandoned.	221646	Kathleen.....	15	Do.
136826	Estelle.....	11	Do.	14498	Katie L.....	11	Do.
116620	Eta Sprague.....	69	Do.	228946	Kenesaw III.....	11	Yacht exempt.
220944	Eugene.....	16	Do.	14456	Kentucky.....	9	Abandoned.
205519	Eva.....	24	Do.	212500	King Fisher.....	8	Do.
207654	Eva.....	10	Do.	208143	Klick.....	9	Inland waters.
228033	Eva Bell.....	8	Under 5.	161168	Konomoc.....	10	Abandoned.
218719	Eva Jane.....	13	Abandoned.	221981	Krazy Katt II.....	8	Do.
223820	Evelyn.....	14	Do.	228607	L. & C.....	8	Do.
208042	Expansion.....	91	Do.	141828	L. T. Blockson.....	13	Do.
121062	F. H. Lake.....	15	Do.	218270	Lady.....	8	Do.
120663	Favorite.....	39	Do.	223838	La Rose.....	15	Yacht exempt.
218696	Fern.....	9	Yacht exempt.	211903	Laurel (yacht).....	19	Abandoned.
216048	Flesher No. 1.....	9	Abandoned.	14603	Leader.....	12	Do.
121106	Flora Ellen.....	10	Do.	224111	Lee.....	8	Do.
206784	Florence.....	7	Do.	15346	Leona (yacht).....	20	Do.
218910	Florence L.....	6	Do.	225184	Lew Miller.....	20	Under 5.
221087	Fox Trot.....	92	Do.	202777	Lexington.....	14	Abandoned.
226817	Frances.....	13	Do.	218202	Liberty.....	14	Do.
214375	Francis.....	8	Do.	141360	Lily and Maud.....	9	Do.
205941	Frolie.....	10	Do.	210686	Lion Power.....	14	Do.
207086	G. A. Rayner.....	6	Do.	140172	Lizzie May.....	15	Do.
208203	Gallon.....	12	Do.	215460	Lorraine.....	11	Do.
203404	Ganoga (yacht).....	19	Do.	214328	Louise.....	5	Do.
205252	Gaza.....	12	Do.	207118	Louise K.....	9	Do.
220765	George T.....	46	Do.	214665	Lucy Lee.....	9	Do.
86343	George E. Lane, Jr.....	73	Do.	215271	Lummi II.....	57	United States.
85710	Gladator.....	12	Do.	203360	Lowella.....	13	Yacht exempt.
205463	Gladys.....	9	Do.	141276	Loyal (yacht).....	45	Forfeited.
214728	Glendoveer (yacht).....	33	Do.	92596	M. Madeleine.....	31	Abandoned.
86031	Gracie and Salome Post.....	31	Do.	215339	Maeanna.....	12	Do.
203159	Grayling III (yacht).....	44	Do.	206670	Mae Belle.....	7	Do.
96007	H. F. Hilderbrandt.....	5	Do.	223124	Maggie.....	15	Do.
96162	Hannah Mulford.....	18	Do.	221607	Mallard.....	11	Under 5.
222402	Hardly Able.....	8	Do.	213497	Maraval (yacht).....	60	Abandoned.
212503	Harry H.....	8	Do.	214764	Margaret.....	6	Yacht exempt.
221153	Harry L.....	14	Do.	226962	Margaret H.....	9	Do.
96581	Harry Ford.....	9	Do.	212134	Marial Deen.....	20	Abandoned.
207360	Hazel H.....	11	Do.	200260	Marion.....	7	Yacht exempt.
220669	Helen.....	9	Do.	213315	Mars.....	11	Abandoned.
214184	Helen B.....	7	Do.	219372	Martha C.....	8	Do.
208941	Helen C.....	6	Do.	226173	Martha W.....	16	Do.
209079	Helena.....	11	Yacht exempt.	92041	Mary A.....	6	Do.
96304	Helene.....	33	Abandoned.	211895	Mary H.....	8	Do.

Vessels Abandoned, Reduced, or Removed

Official No.	Name of vessel	Gross tonnage	Why removed	Official No.	Name of vessel	Gross tonnage	Why removed
MOTOR—Continued				MOTOR—Continued			
92229	Mary Priscilla	14	Abandoned.	204551	Sea Gull	8	Under 5.
207172	Mary R.	6	Do.	225048	Sea Hawk	43	Forfeited.
210887	Mary T.	17	Do.	211972	Sea Wolf	14	Abandoned.
215384	Masada	41	Do.	222876	Sea Wolf	161	Do.
92813	Maud S.	6	Do.	22036	Seaman's Bride	28	Do.
203518	Maudelsa (yacht)	45	Do.	204886	Seminole	9	Do.
223678	May (yacht)	31	Forfeited.	225343	Semloh (yacht)	27	Do.
217967	Mayport	14	Abandoned.	218664	Service	12	Do.
212426	Mediator	12	Yacht exempt.	117255	Shamrock	9	Do.
213424	Melissa S. (yacht)	29	Abandoned.	219136	Sheppard	12	Do.
93372	Meta	14	Do.	224607	Shoo-Fly	8	Yacht exempt.
204583	Meta M.	9	Under 5.	203522	Silver Spring	14	Abandoned.
100531	Milk Mald.	11	Abandoned.	218213	Socony No. 2	10	Under 5.
92269	Mineola	7	Do.	208251	Southland	14	Abandoned.
207467	Minnehaha	9	Do.	116626	Spray	9	Do.
215386	Mishap	6	Do.	205588	Spray	7	Do.
223492	Mohawk	80	Do.	211450	Star	12	Do.
218012	Monarch	23	Do.	224581	Star	11	Do.
208909	Morning Star	30	Do.	212760	Standard	10	United States.
215705	Morris H.	15	Do.	218828	Stella Maris	10	Abandoned.
224799	Motolor	18	United States.	116804	Sunbeam	7	Yacht exempt.
92641	Myakka	14	Abandoned.	145153	Sunflower	28	Abandoned.
225080	Myrtle D. (yacht)	78	Do.	116351	Sunol	13	Do.
213494	Myrtle Soper	10	Yacht exempt.	203997	Sunrise	13	Do.
218688	Nakina	13	Abandoned.	218505	Sure	14	Do.
21401	Nancy L.	12	Do.	116939	Susanna	7	Do.
214783	Nassau	12	Do.	117168	Swan	13	Do.
205867	Nathalie	11	Do.	207123	Swan	8	Do.
218469	Neptune	7	Do.	212831	Swell	9	Do.
205273	Newport	81	Do.	145500	T. F. Fletcher	15	Do.
220892	Nicoana	10	Do.	202182	T. and W.	13	Do.
223721	Njord	10	Forfeited.	222842	Tamlami (yacht)	79	Do.
130776	Nohoko	14	Abandoned.	228998	Tanya	26	Do.
203896	Nordeda (yacht)	16	Forfeited.	206241	Tar Heel	10	Do.
202539	North Star	10	Under 5.	121242	Texaco 179	16	Do.
215131	North Star	18	Abandoned.	222507	The Wolf	25	Do.
219456	No. 1.	7	Do.	214860	Thirteen	8	Do.
7068	Nyhamba	53	Do.	220997	Thoro Ferry	13	Do.
216578	Olive	9	Do.	145877	Three Brothers	11	Do.
216006	Olive H.	19	Do.	203226	Three M.	15	Do.
218659	Olivette	11	Do.	145961	Three Sisters	13	Do.
205143	Ora et Labora	9	Do.	145799	Tip Top	27	Do.
226161	Ora Leo	50	Do.	203261	Tisnin	8	Under 5.
155340	Orian (yacht)	30	Do.	223318	Tolovana	16	Abandoned.
211313	Ottawa	10	Do.	210520	Tourist	7	Do.
225510	Overland	21	Do.	213872	Tourist	8	Do.
214573	Palm	9	Do.	211661	Tourist II	13	Do.
226309	Palmer	44	Do.	145881	Town Harbor	14	Do.
209243	Patrol	14	Do.	208089	U & I	10	Do.
214825	Pauline	9	Do.	208666	Uncle Sam (composite)	8	Do.
213012	Pauline II	36	Do.	212263	Uraed	11	Do.
205502	Perfecto	12	Do.	225981	Usona	8	Yacht exempt.
208973	Petrolia	10	Do.	215579	Vagabond (yacht)	6	Under 16.
200871	Pilot	12	Do.	226362	Vagabond	56	Abandoned.
206911	Pops	12	Do.	25897	Valent	7	Do.
227973	Porpoise	47	Forfeited.	223122	Valkyrie	10	Yacht exempt.
218862	Portadora (yacht)	7	Abandoned.	205445	Vandy	10	Do.
150384	Punch & Judy	6	Do.	205992	Venture	8	Abandoned.
20021	Quartette	17	Do.	25941	Venus	13	Do.
203486	Queen of the Lake	18	Do.	209774	Vera	14	Do.
208919	R. Paul	27	Do.	225049	Vera	11	Forfeited.
110721	R. T. Allison	9	Do.	222899	Vernon K.	10	Abandoned.
221991	Ralph	9	Under 5.	25969	Vesta	8	Do.
214075	Reba Elsie	5	Yacht exempt.	212196	Vietta (yacht)	22	Do.
111219	Rebecca J. Harris	14	Abandoned.	161891	Virgie May	9	Do.
223279	Red Wing	10	Do.	214455	Virginia	7	Do.
203406	Reliance	13	Do.	161936	Virginia R.	12	Do.
224037	Reliance	13	Do.	161639	Volunteer	10	Do.
111396	Rescue	8	Do.	206464	W. S. Fentress	11	Do.
223813	Retha	13	Do.	215827	Walton	10	Do.
111460	Rhoda Virginia	20	Do.	207569	Wanderer	15	Do.
224050	Robaliss (yacht)	22	Do.	220516	Wa Wa	9	Do.
213559	Rose	19	Do.	81047	Wa Wa Yanda	13	Do.
203119	Ruby L. Davis	23	Do.	81849	Washington	7	Under 5.
150735	Ruth	15	Do.	215483	Welcome	12	Yacht exempt.
221950	S. C. 217	79	Forfeited.	80376	Welcome	6	Abandoned.
115672	S. W. Darby, Jr.	47	Abandoned.	216427	WHIPPET	10	Do.
214840	St. Helena	19	Do.	215664	White Heather	9	Yacht exempt.
225173	Sanibel Ferry	17	Do.	262725	Wicomico	33	Abandoned.
155202	Say Yes	13	Yacht exempt.	221632	Wild Goose	7	Do.
215760	Scandinavia II	8	Do.	226012	WILD GOOSE	92	United States.
202076	Sea Boy	17	Abandoned.	221679	William Graham	10	Abandoned.

Official No.	Name of vessel	Gross tonnage	Why removed	Official No.	Name of vessel	Gross tonnage	Why removed
MOTOR—Continued				CANAL BOATS			
218140	Wm. Vandl.	11	Abandoned.	164198	Anna Egan	100	Abandoned.
204522	Williams' IS (yacht) (composite).	41	Do.	162512	Annie L. Ward	106	Exempt.
81838	Willie F.	6	Do.	168226	Arthur M. Knight	145	Abandoned.
216176	Wisdom	21	Do.	166391	Austin L. Tucker	111	Do.
211521	Woodrow	9	Under 5.	166987	C. H. Tiffany	117	Do.
225096	Yankee	10	Yacht exempt.	167358	Captain James Dolan	155	Do.
				165464	E. H. Bragg	109	Do.
				36922	Emma T. Grimes	113	Exempt.
				37572	Frankie Bergen	129	Abandoned.
				162535	George W. Tupper	100	Do.
106117	Abner Coburn	1, 072	Abandoned.	166988	Helen F. Murray	117	Do.
107500	Aldeen	5	Do.	168206	Iroquois	160	Do.
202421	Algonquin	17	Under 5.	163535	James V. Clark	111	Exempt.
105969	Alice	307	Abandoned.	46516	John L. Cory	115	Abandoned.
106700	Alice	639	Do.	162806	Josephine Hogan	106	Do.
1946	Annie	17	Do.	167700	Magnolia	122	Do.
107521	Annie May	34	Do.	162549	Margaret	104	Do.
3445	Belle S. Byrd	10	Do.	169758	Martin M. LaFontain	137	Do.
3696	Bertha E. Dean	7	Do.	104846	R. Mortimer Adams	116	Do.
3478	Bessie	640	Do.	56573	Robert C. Newcomb	99	Do.
202521	Bessie and Loleta	7	Do.	169718	Sammie M. Sullivan	135	Do.
3285	Bicycle	16	Do.	164197	Wm. D. Harrigan	103	Do.
222207	Billings Bros.	52	Do.	63056	William I. Higgins	100	Do.
224867	Carnaval	10	Do.	162795	Wm. P. Riley	105	Exempt.
125470	CITY OF SYDNEY	2, 903	Do.				
217023	Col. Keith	884	Exempt.		UNRIGGED		
126812	Cora A. Baker	8	Yacht exempt.	165959	A 40	115	Abandoned.
127180	Crete	2, 083	Abandoned.	160102	A 42	161	Do.
221905	DAVID DOLLAR	2, 832	Do.	162897	A. T. B. Co. No. 2	106	Exempt.
216354	DeWitt Brown	1, 325	Do.	55030	A. T. B. Co. No. 4	70	Exempt.
206126	Dolphin	8	Yacht exempt.	30139	Ada	7	Abandoned.
86359	Dorothy	887	Abandoned.	106676	Adriatic	915	Do.
137034	Eddie Lee	8	Do.	168329	Albert Ruyter	454	Exempt.
8014	Emma C. Lore	18	Do.	30300	Alice	292	Abandoned.
223848	Ethel N.	203	Do.	163600	Anna Gannon	387	Exempt.
200462	Eva M.	7	Do.	30098	Anthony Hauck	247	Abandoned.
120003	F. M. Knapp	384	Do.	163256	Apex No. 1	15	Do.
221151	Fairhaven	216	Do.	163760	Apex No. 3	7	Do.
86590	G. C. Williams	8	Do.	31612	B. No. 20	167	Do.
10797	General Torbert	99	Do.	169140	B & M	9	Do.
226128	Golden Rule	42	Exempt.	169371	B. Y. 2	203	Do.
12819	Grace E. Stevens	87	Do.	163510	B. Redican	372	Do.
96206	Henry Ruppel	7	Yacht exempt.	165757	Ballard Marine Ry., Inc. No. 1.	38	Do.
96556	Humma (yacht)	25	Abandoned.	170239	BARGE NO. 107	100	Exempt.
202569	Ikaros	7	Do.	170240	BARGE NO. 108	100	Do.
75239	James C. Clark	41	Do.	168922	Bay Ferry	9	Abandoned.
12639	John Guyant	36	Do.	31593	Bear	289	Do.
77276	John Henry	7	Do.	169365	Bennetts Ferry	7	Do.
204155	Julia A.	10	Do.	164136	Bill	13	Do.
14473	KATRINA (yacht)	62	Do.	168405	Blair	10	Do.
106644	Keuka	533	Exempt.	167045	Brumfiel (Composite)	7	Do.
14437	King Fisher	7	Abandoned.	31618	Buffalo	351	Do.
221390	Knapp	11	Do.	164087	C. P. No. 3	10	Do.
15944	L. B. Platt	39	Do.	164245	C. P. No. 6	25	Do.
141588	La Paloma	26	Do.	166649	C. P. No. 16	26	Do.
140555	Lilly Belle	35	Do.	34381	C. W. F. No. 2	23	Do.
15912	Lulu	10	Do.	168126	C. L. & T. Co. No. 181	161	Exempt.
91116	McLaurin	1, 374	Do.	170284	CALPET NO. 1	484	Inland waters.
92076	Margarett	138	Do.	169028	C. O. Ferry	7	Abandoned.
90966	Marion W. Page	762	Do.	162486	Cape	256	Exempt.
92048	Mary Emma	10	Do.	63044	Charles Frederick	221	Do.
91163	Mathida L.	50	Do.	162633	Charles L. Tague	335	Do.
92919	Mattie	12	Do.	34347	Cheer	332	Do.
90202	Millie Frank	60	Do.	162926	Chena	440	Abandoned.
214509	Miner	9	Do.	168352	Chicago	411	Exempt.
135805	Nantisco	256	Do.	166193	Choctaw	707	Abandoned.
130377	Natalie	6	Under 5.	169348	Colonial	583	Exempt.
19418	Oriental	1, 688	Abandoned.	204398	Columbia	110	Abandoned.
155423	Otis Hubbard	23	Do.	169193	Columbiana	64	Do.
110530	R. A. Dodson	22	Do.	34328	Commander	174	Exempt.
110950	Regina	114	Do.	34294	Commercial	183	Do.
221287	Rosa Ferlita	673	Do.	34341	Conqueror	193	Do.
216202	Rosalie Hull	826	Do.	167593	D. L. No. 1	17	Abandoned.
23838	Sandy Hook	106	Do.	223646	D. S. & W.	10	Do.
116746	Seabright	8	Do.	164008	Derrick No. 11	143	Do.
202798	Sloux	17	Under 5.	163024	Dredge No. 1	431	Do.
24806	Three Sisters	65	Abandoned.	169002	Dry Dock No. 1	10	Do.
204828	Ulis	12	Do.	166283	Dora	29	Do.
221198	Uno	7	Do.	162830	Duke	386	Exempt.
25261	Urbane	10	Do.	164341	E. K. W. L. Co. No. 2	48	Abandoned.
81091	William H.	10	Do.				
80914	Wm. H. Maguire	43	Do.				

Vessels Abandoned, Reduced, or Removed

Official No.	Name of vessel	Gross tonnage	Why removed	Official No.	Name of vessel	Gross tonnage	Why removed
UNRIGGED—Continued				UNRIGGED—Continued			
169231	E. Daneau	134	Exempt.	167190	MOOREMACK NO. 2	603	Abandoned.
168876	Elgin	7	Abandoned.	167298	Moran	15	Do.
162887	Elk	250	Do.	93197	Myrtle H.	48	Do.
167414	Elia M. Flannery	423	Exempt.	164610	N. O. Co. No. 2	6	Do.
169114	Ellen	7	Abandoned.	164819	Nelle No. 2	15	Do.
165522	Elmer	282	Exempt.	167390	Nemo	279	Exempt.
36957	Erie	899	Abandoned.	163050	New Haven	272	Do.
169736	Fairy	10	Do.	164053	No. 3	190	Abandoned.
9482	Fly	122	Do.	163823	No. 3	355	Do.
226138	FORT GAINES	1, 121	Do.	169975	No. 12	27	Do.
164939	Foss No. 5	34	Do.	169976	No. 13	69	Do.
165717	G. G. S. Y. No. 1	11	Do.	164059	No. 15	258	Do.
39744	G. and B. No. 1	17	Do.	164062	No. 18	350	Do.
39745	G. and B. No. 2	17	Do.	165940	No. 104	246	Exempt.
39749	G. and B. No. 3	20	Do.	170306	No. 202	61	Abandoned.
30750	G. and B. Co. No. 4	20	Do.	167417	No. 422	158	Exempt.
164406	G. and B. No. 5	30	Do.	162667	Oak Ridge	273	Do.
164407	G. and B. No. 6	30	Do.	168043	Old Farmer Ferry	11	Abandoned.
164427	G. and B. No. 7	26	Do.	165664	Olympia Door Co.	24	Do.
164428	G. and B. No. 8	26	Do.	53289	Otter	539	Do.
165269	G. and B. No. 9	30	Do.	164427	P. F. & P. Co., No. 1	8	Do.
165330	G. and B. No. 10	30	Do.	164297	Parr No. 1	13	Do.
167674	George	237	Exempt.	162688	Perseverance	318	Exempt.
39792	Geo. A. Wilson	171	Do.	167193	Peshtigo	119	Abandoned.
168410	Goldie M.	23	Abandoned.	163954	Pete	100	Do.
169862	Hattie No. 2	19	Do.	168589	Pioneer No. 1	21	Do.
162038	Helen M. Lee	204	Exempt.	169539	Pleasure Barge	23	Do.
162017	Helene S. W.	124	Do.	164890	Pure Distillate	690	Exempt.
163098	Herbert W. Harris	180	Do.	168986	R 36	51	Do.
164047	Hercules	40	Abandoned.	169294	R 100	25	Do.
165998	Honor	10	Do.	59710	Roam	134	Abandoned.
42889	Hygeia	327	Exempt.	165559	Robert M. Woodburn	451	Exempt.
44222	Ira C. Whiting	165	Abandoned.	111339	Rockland	481	Abandoned.
162915	Irene	616	Do.	168657	Rose	7	Do.
44312	Irmaita Kellers	278	Do.	162592	Russel	20	Do.
164353	Izett Lumber Co. No. 1	22	Do.	169495	Russell	5	Do.
168204	J. R. MacDonald	195	Exempt.	169309	Ruth	9	Do.
215021	Johanna Smith	1, 921	Do.	163809	S. T. Co. No. 2	24	Do.
166228	John J. Flannery	449	Do.	163275	S. B. & L. Co. No. 1	60	Do.
46477	John Wilson, Sr.	275	Abandoned.	57985	St. Michael No. 3	228	Do.
164221	K No. 1	14	Do.	57986	St. Michael No. 4	479	Do.
164234	K No. 3	12	Do.	57968	St. Michael No. 5	350	Do.
164488	K No. 6	15	Do.	58094	St. Michael No. 7	240	Do.
164296	Kaollillil	18	Exempt.	58054	St. Michael No. 10	240	Do.
47150	Kenny Boys	275	Do.	57978	Sam	21	Do.
169117	Lawton Ferry	11	Abandoned.	57959	Seal	289	Do.
166432	LeYare's Auction Boat	142	Do.	57992	Seattle No. 4	600	Do.
168490	Liberty	19	Do.	164574	Skate	13	Do.
163856	Lizzie Agnes	248	Do.	163283	Skunk	251	Do.
169119	Longview Ferry	6	Do.	116714	Somerset	283	Do.
169085	Louise	250	Exempt.	169076	Spadra Ferry	5	Do.
163460	Luna Park	23	Abandoned.	58033	Star No. 22	24	Do.
48626	Lynx	539	Do.	168581	State	262	Exempt.
170126	M 1	43	Exempt.	57974	Stevenson No. 2	87	Abandoned
170127	M 16	114	Do.	58016	Stimson No. 8	163	Do.
170128	M 69	163	Do.	57972	Sunflower	28	Do.
170129	M 70	163	Do.	163927	Sunnyside	221	Exempt.
170130	M 77	163	Do.	58132	Superior	285	Abandoned.
170131	M 78	163	Do.	59371	T. S. Root	168	Do.
170132	M 79	163	Do.	59482	TANANA	383	Do.
170133	M 80	163	Do.	106635	Texas	116	Exempt.
170134	M 81	163	Do.	162143	Thomas O'Brien	317	Do.
170135	M 82	163	Do.	166508	Thomas F. Murphy	352	Do.
170136	M 83	119	Do.	163950	Thor	44	Abandoned.
170137	M 84	163	Do.	162175	Tracy	78	Do.
170138	M 85	163	Do.	163498	Vachon	638	Do.
170139	M 86	163	Do.	25868	Victoria	161	Do.
170140	M 88	163	Do.	61141	Violet	28	Do.
170141	M 89	163	Do.	61169	Violet	334	Do.
166927	McCrosky No. 1	35	Inland waters.	166900	W. R. C. No. 3	23	Do.
167866	M. C. Ferry	8	Abandoned.	166902	W. R. C. No. 5	23	Do.
51395	Macy	176	Do.	162917	W. T. & B. Co. No. 40	92	Do.
51305	Maria	153	Do.	165234	W. T. & B. Co. No. 44	143	Exempt.
166343	Marlon	322	Exempt.	164704	W. T. & B. Co. No. 47	195	Do.
169973	Martin S.	179	Do.	164319	W. T. & B. Co. No. 54	31	Abandoned.
167531	Mary	20	Abandoned.	168612	W. T. & B. Co. No. 70	2, 232	Do.
51259	Mattie and Wille	232	Exempt.	168644	W. T. & B. Co. No. 71	2, 244	Do.
51287	Mink	539	Abandoned.	62978	Walt	7	Do.
169747	Miriam	6	Do.	169278	Watson & Hinkle Ferry	12	Do.
51320	Mocha	123	Exempt.		No. 2		
51422	Moody Lee	163	Do.	62971	Wilburine	185	Do.

Vessels Abandoned, Reduced, or Removed

Recapitulation of American vessels abandoned, under 5 tons, or removed for other causes

Class	Abandoned		Sold to United States		Exempt		Under 5 tons		To yacht exempt		Forfeited for breach of laws		To inland waters		Total	
	Number	Tons	Number	Tons	Number	Tons	Number	Tons	Number	Tons	Number	Tons	Number	Tons	Number	Tons
Merchant vessels:																
Steam.....	205	374,984					22	219	36	356	10	313	2	16	205	374,984
Motor.....	306	5,234	5	205											381	6,343
Sailing.....	60	21,196			4	1,546	3	40	3	23					70	22,805
Canal.....	20	2,386			4	435									24	2,821
Barge.....	143	25,254			70	17,298							2	519	215	43,071
Total.....	734	429,054	5	205	78	19,279	25	259	39	379	10	313	4	535	895	450,024

Class	Abandoned		Sold to United States		Exempt under 16 tons		Forfeited		Total	
	Number	Tons	Number	Tons	Number	Tons	Number	Tons	Number	Tons
Yachts:										
Steam.....	7	736	1	1,136					8	1,872
Motor.....	21	722			1	6	5	129	27	857
Sailing.....	2	87							2	87
Total.....	30	1,545	1	1,136	1	6	5	129	37	2,816

OIL-BURNING STEAM VESSELS OF 500 GROSS TONS AND OVER

[(X) indicates a nonseagoing vessel on the coast and (XX) on the Great Lakes]

Name of vessel	Gross tons	Bunker capacity	Cruising radius	Name of vessel	Gross tons	Bunker capacity	Cruising radius
A. A. Daugherty (tank)	3,518	33,360	2,600	ANTINOUS	6,004	584,346	20,000
A. C. BEDFORD (tank)	9,486	484,110	10,000	AQUARIUS	6,004	612,018	17,100
A. L. KENT	5,849	462,000	11,000	ARCHER	7,610	369,516	9,154
ABANGAREZ	4,572	229,400	7,500	ARCTIC	4,297	299,125	9,890
ABENCOS	6,076	456,625	7,913	ARCTURUS	6,004	545,060	13,060
ABRAHAM LINCOLN	7,000	310,863	8,000	ARDEN	5,976	592,879	12,000
ABRON	4,870	378,000	20,000	ARDMORE (tank)	7,085	362,060	12,230
Abrooka	5,698	442,000	13,000	ARGON (tank)	6,952	277,000	7,000
ACCOMAC	5,274	269,704	7,812	ARGOSY	4,996	248,099	7,000
ACME (tank)	6,878	577,000	16,500	ARNO (tank)	6,952	367,330	9,500
ADLER (X)	523	117,600	4,320	ARIZONA (tank)	5,174	294,000	10,000
ADMIRAL CHASE	3,285	300,000	7,000	ARIZONAN	5,855	604,000	14,400
ADMIRAL DEWEY	2,104	93,954	3,300	ARIPA	5,517	592,879	12,000
ADMIRAL EVANS	2,140	108,428	4,664	ARTHUR J. BALDWIN	2,361	43,200	1,900
ADMIRAL FARRAGUT	2,141	84,252	3,200	ARTIGAS	5,161	344,953	9,000
ADMIRAL FISKE	2,432	165,188	7,350	ARYAN (tank)	6,490	427,900	12,175
ADMIRAL HALSTEAD	3,285	300,000	10,000	ASELAND COUNTY	2,592	191,980	8,270
ADMIRAL NULTON	3,250	292,600	14,000	ASKAWAKE	6,148	467,968	10,068
ADMIRAL PEOPLES	3,133	134,438	6,000	ASTORIA	2,224	217,916	10,344
Admiral Rodman	1,101	18,900	1,600	ASTRAL (tank)	7,541	453,000	13,000
ADMIRAL ROGERS	2,277	124,404	4,082	ATENAS	4,572	250,000	7,000
ADMIRAL SCHLEY	2,104	46,688	3,280	ATLANTA CITY	5,686	414,834	12,000
ADMIRAL SEBREE	2,446	151,368	9,611	ATLANTIC	5,524	300,000	10,000
ADMIRAL WATSON	2,009	108,428	5,234	ATLANTIC SUM (tank)	6,666	420,000	11,000
ADMIRAL WILEY	3,253	290,850	11,340	ATLAS (tank)	7,068	380,800	9,000
AFEL	5,052	344,963	9,000	AUDITOR	5,503	320,340	7,920
AFOUNDRIA	5,590	344,963	9,000	Axtell J. Byles	8,955	368,000	8,500
AGWIDALE	4,763	418,950	10,800	BAKERSFIELD	5,545	463,400	13,154
AGWISTAR	4,661	360,413	11,724	BALDRUTTE (tank)	6,205	317,687	8,000
AGWIWORLD (tank)	6,771	307,000	12,000	BALDHILL (tank)	6,418	312,900	8,006
ALA	5,976	592,879	12,000	Bandon	642	21,000	1,500
ALABAMA (tank)	2,801	176,400	8,640	BANOU	4,782	538,134	17,958
ALADDIN (tank)	6,882	406,800	11,000	BARAOA	2,599	210,000	5,000
ALAMAR	5,688	532,850	11,520	BARRARA	4,665	304,790	9,000
ALAMEDA	3,158	208,320	4,471	Barbara C.	1,240	50,460	3,500
ALAMO	2,676	189,168	7,364	BARBARA CATES	5,569	279,460	9,000
ALASKA	4,658	249,000	3,720	BARREADO	4,781	277,872	9,300
ALBANY (X)	1,359	12,790	650	BAYOU CHICO	5,401	540,909	13,100
ALBERT HILL	7,115	270,000	6,500	BEACON	10,398	846,000	10,000
ALBERT E. WATTS (tank)	7,137	414,690	13,500	BEACONHILL (tank)	7,071	468,148	13,400
ALBUETIAN	6,362	304,752	5,712	BEACONLIGHT (tank)	6,954	468,082	11,000
ALEXANDER HAMILTON (X)	2,367	18,623	1,065	BEACONOIL (tank)	7,056	468,048	7,000
ALGIC	5,466	352,800	13,680	BEACONSTAR	6,771	376,000	12,000
ALGONQUIN	7,229	577,000	16,900	BEAR MOUNTAIN (X)	941	22,000	300
ALGONQUIN (tank)	6,945	322,500	7,150	BEATRICE	3,430	232,269	10,000
ALLEGHANY	5,486	169,157	4,500	BEAUMONT PARKS	4,154	110,370	5,470
ALMERIA LYKES	2,674	181,807	7,376	BELFAST	2,157	87,212	5,700
ALPHA (tank)	5,771	305,785	8,000	BELFORT	6,629	451,864	13,700
ALTAIR (tank)	6,033	300,000	10,000	BELLSUCKLE	6,207	462,000	13,700
ALVARADO	1,994	98,700	4,300	BELLE ISLAND (X)	842	24,570	1,200
AMBRIDGE	6,331	440,608	14,000	BELLINGHAM	5,940	568,000	3,729
AMCROSS	5,980	545,643	13,100	BENJAMIN BREWSTER (tank)	5,950	378,000	8,500
AMERICAN	6,243	570,000	15,204	BENJAMIN B. ODELL (X)	2,011	26,500	7,027
AMERICAN BANKER	7,430	500,000	10,000	BRNONI	6,330	290,556	8,290
AMERICAN FARMER	7,430	500,000	10,000	BENSALEM	5,513	324,063	8,523
AMERICAN LEGION	13,736	1,163,400	12,000	BERING	7,063	535,000	12,500
AMERICAN LEGION (X)	2,069	32,000	575	BERKELEY (X)	1,893		
AMERICAN MERCHANT	7,430	500,000	10,000	BERKEHIRE	5,466	169,157	4,500
AMERICAN PRESS	5,135	344,963	9,000	BERURY	4,924	269,740	8,341
AMERICAN SHIPPER	7,430	500,000	10,000	BESSMER CITY	5,686	414,834	12,000
AMERICAN STAR	4,811	429,000	5,000	BETA (tank)	5,665	260,400	6,200
AMERICAN TRADER	7,430	500,000	10,000	BETHORE	8,257	1,055,000	13,000
AMOLCO (tank)	3,101	96,600	4,000	BETTERTON (tank)	7,188	403,200	10,000
ANCON	9,640	369,500	7,625	BIBCO	5,107	344,963	9,000
ANDREA F. LUCKENBACH	10,725	763,000	14,580	BIBOCO	4,794	294,000	10,000
ANDREW JACKSON	7,746	425,273	10,000	BIRD CITY	4,968	594,115	10,000
Anne Hanly	1,343	55,440	3,366	BIRKENHEAD (tank)	6,960	387,800	12,000
ANNIE CHRISTENSON	839	32,508	2,448	BIRMINGHAM	1,537		
ANNIE MURPHY	2,606	191,980	8,270	BIRMINGHAM CITY	6,194	441,880	15,200
ANNISTON CITY	5,686	435,915	11,400	BOGOTA	2,637	191,980	8,270
ANTIETAM (tank)	6,972	319,200	5,500				

Oil-Burning Steam Vessels

Name of vessel	Gross tons	Bunker capacity	Cruising radius	Name of vessel	Gross tons	Bunker capacity	Cruising radius
		<i>Gallons</i>	<i>Miles</i>			<i>Gallons</i>	<i>Miles</i>
BOHEMIAN CLUB (tank).....	6,882	405,000	10,300	CERRO-EBANO (tank).....	8,880	554,188	12,800
BOLIVAR.....	2,606	191,980	8,270	CHARCAS.....	5,555	513,387	13,154
Bombay.....(X)	1,098	29,400	2,160	CHARLES CHRISTENSON.....	5,630	300,670	7,489
BONNIE BROOK.....	5,976	556,403	14,500	CHARLES NELSON.....	4,633	289,760	7,600
Border King.....	938	27,646	1,900	CHARLES PRATT (tank).....	8,982	475,000	12,100
BOSTON.....	4,989	94,979	1,650	CHARLES E. HARWOOD (tank).....	2,990	94,688	3,000
BRADDOCK.....	5,529	462,030	9,683	CHARLES G. BLACK (tank).....	14,305	769,000	15,000
BRANDYWINE (tank).....	4,969	363,195	11,500	CHARLES H. CRAMP.....	6,220	600,000	14,900
BRAVE COEUR.....	6,458	588,966	15,483	CHARLES J. WHEELER JR.....	2,205	151,200	8,100
BRAZOS.....	4,497	228,000	8,720	CHARLES M. EVEREST (tank).....	5,372	49,400	7,400
BRIDGETOWN.....	2,559	191,128	4,000	CHARLES R. MCCORMICK.....	6,094	612,018	17,100
BROAD ARROW (tank).....	7,796	356,730	9,108	CHATAM.....	5,649	104,355	5,000
Brookdale.....	2,935	63,000	3,000	CHATTANOOGA CITY.....	5,686	414,834	12,000
BROOKINGS.....	2,327	180,600	9,600	CHAUNCEY M. DEPEW.....(X)	652	10,500	500
BROOKLINE.....	5,527	505,000	12,000	Chehalls.....	663	27,300	1,680
BROOKS-SCANLON.....(X)	581	65,000	1,800	CHEPADOA.....	6,035	467,964	12,513
BRUSH.....	5,114	324,993	10,184	Cherokee.....(X)	741		
BUENAVENTURA.....	2,609	188,000	5,000	CHEROKEE.....	5,896	277,200	7,000
BUFFALO BRIDGE.....	3,249	284,000	9,400	CHESTER KIWANIS.....	5,502	545,643	16,342
BYRON D. BENSON (tank).....	7,953	350,648	15,950	CHESTER VALLEY.....	5,078	344,963	9,000
				CHESTNUT.....	3,252	183,493	6,800
C. A. CANFIELD (tank).....	6,156	203,488	5,800	CHICKASAW.....	4,948	344,963	9,000
C. B. WATSON.....	2,209	91,410	2,500	CHICKASAW CITY.....	6,196	447,384	17,040
C. D. JOHNSON III.....	1,985	138,800	7,820	CHICOMICO.....	6,032	467,964	12,513
CABEON.....(X)	6,107	320,340	7,900	CHILBAR (tank).....	5,030	380,000	12,370
Cabrillo.....	611	48,000	2,500	CHILCOF.....	5,391	464,028	17,472
CACIQUE.....(X)	6,245	400,000	3,000	CHILOIL (tank).....	5,107	387,000	12,370
CADARETTA.....(X)	2,648	188,354	9,419	CHILORE.....	13,154	502,819	10,000
CADDO (tank).....(X)	6,223	486,070	15,600	CHILSCO (tank).....	5,104	370,000	13,980
CADDOPEAK.....(X)	2,865	188,354	9,419	CHINA ARROW (tank).....	8,403	418,959	9,900
CALAMARES.....(X)	7,233	500,362	7,800	CHINCHA.....	6,348	550,000	18,000
CALAWAII.....(X)	7,270	393,960	9,000	CHIPPEWA.....(X)	776	17,640	812
CALIFORNIA.....	5,376	460,840	9,184	CHIRIKOF.....	6,566	714,000	15,000
CALIFORNIA.....	10,388	336,000	10,000	CHRISTY PAYNE.....	8,165	450,804	13,760
CALIFORNIA.....	20,325	1,492,136	15,000	CITIES SERVICE BOSTON			
CALISTOGA.....(X)	2,680	14,700	420	(tank).....	8,024	250,000	10,000
CALMAR.....	5,786	357,000	11,000	CITIES SERVICE DENVER			
CALNO.....	3,283	198,800	7,300	(tank).....	7,815	140,000	10,000
CALORIA (tank).....	4,095	254,000	9,730	CITIES SERVICE EMPIRE.....	8,103	370,000	6,000
CALVIN AUSTIN.....	3,826	40,488	1,200	CITIES SERVICE FUEL (tank).....	5,343	462,000	10,000
CAMAGUEY.....	3,462	155,120	10,000	CITIES SERVICE KANSAS			
CAMDEN (tank).....	6,653	353,623	8,000	(tank).....	7,641	236,293	6,740
CAMDEN.....	2,153	189,989	700	CITIES SERVICE KOOLMOTOR			
CANANOVA.....	1,925	91,700	4,800	(tank).....	6,762	236,293	6,740
CANUMBERT.....	5,996	463,428	7,000	CITIES SERVICE MISSOURI			
CAPAC.....	5,586	471,000	10,000	(tank).....	7,506	231,000	6,000
CAPILLO.....	5,135	344,963	9,000	CITIES SERVICE OKLAHOMA			
Capital City.....(X)	1,142			(tank).....	7,529	210,000	10,000
Capt. Weber.....(X)	690	7,602	592	CITIES SERVICE PATROL.....	7,805	336,000	10,000
CAPTAIN A. F. LUCAS (tank).....	4,188	237,762	8,000	CITIES SERVICE TOLEDO.....	7,929	347,000	9,580
CAPULIN.....	4,977	410,000	10,000	CITY OF ALMA.....	5,530	556,403	12,000
CARABOB.....	2,916	194,000	7,750	CITY OF ALTON.....	5,590	344,963	9,000
CARACAS.....	3,365	190,000	5,300	CITY OF BERKELEY.....	6,039	445,200	12,000
CARLOS.....	865	29,148	1,500	City of Bremerton.....(X)	510		
CARLTON.....	5,127	344,963	9,000	CITY OF CAMDEN.....(X)	730	4,460	446
Carniel.....	655	28,392	2,652	CITY OF DALLAS.....	2,559	205,144	7,570
CAROLYN.....	3,209	160,600	7,200	CITY OF FAIRBURY.....	5,053	344,963	9,000
CARPLANA.....	5,104	344,963	9,000	CITY OF FLINT.....	4,963	344,963	9,000
CARRABULLN (tank).....	5,030	344,963	9,000	CITY OF FORT WORTH.....	2,606	206,860	7,680
CARRIER.....(X)	1,097			CITY OF FORT WORTH.....	6,501	342,960	7,000
CARRILLO.....	4,538	212,652	5,100	CITY OF HONOLULU.....	10,680	1,260,000	15,000
CARTAGO.....	4,611	243,760	6,500	CITY OF HOUSTON.....	2,009	188,073	7,630
CASCADE.....	1,853	109,200	5,500	CITY OF JOLIET.....	6,167	426,857	10,800
CASEY.....	5,017	594,115	10,000	CITY OF KEANSBURG.....(X)	1,037	21,000	240
CASPAC.....	739	18,000	1,200	CITY OF LOS ANGELES.....	12,642	1,689,325	19,584
Caspar.....	648	28,224	2,550	CITY OF OMAHA.....	6,527	342,960	7,000
CASSIMIR (tank).....	5,030	344,963	9,000	CITY OF PHILADELPHIA.....(X)	749	4,460	446
CASTANA (tank).....	5,030	344,963	9,000	CITY OF PHILADELPHIA.....	2,674	181,807	7,376
CASTLE TOWN.....	3,321	298,700	11,500	CITY OF SACRAMENTO.....(X)	3,016	44,100	700
CATAHOULA (tank).....	5,030	347,550	10,800	CITY OF SEATTLE.....	1,957	82,454	3,387
CATALINA.....	1,766	126,000	2,500	CITY OF SHERMAN.....	5,401	475,071	13,100
CATHERINE.....	2,121	147,000	8,000	CITY OF VERNON.....	5,401	540,900	10,000
Catherine D.....	2,224	75,600	4,200	CITY OF VICTORIA.....	1,938	60,400	2,560
CATHERINE (J. SUDDEN).....	2,052	201,600	7,776	CITY OF WEATHERFORD.....	5,401	540,000	13,100
CATELAMET.....	5,869	597,954	15,364	CITY OF WILMINGTON.....(X)	749	4,460	446
CATHWOOD (tank).....	7,072	538,946	7,700	CLARE.....	3,372	226,800	9,500
CATSKILL.....(X)	1,400	12,790	650	Claremont.....(X)	1,291	42,000	275
CAUPO.....	3,570	306,236	5,000	CLAVARACK.....	5,125	344,963	9,000
CAYO MAMBI.....	1,925	91,700	4,800	CLEARWATER.....	4,970	344,963	9,000
CAYUQA.....(XX)	2,309	124,168	483	CLIFFWOOD.....	5,104	344,963	9,000
Cazadero.....(X)	1,682			COAHOMA COUNTY.....	5,590	344,963	9,000
Cello.....	943	33,561	3,361	COAMO.....	7,057	247,350	6,000
CERRO-AZUL (tank).....	8,876	554,188	9,800	COAXET.....	6,038	430,625	10,430
				COCKAPONSET.....	5,995	463,029	11,000

Oil-Burning Steam Vessels

931

Name of vessel	Gross tons	Bunker capacity	Cruising radius	Name of vessel	Gross tons	Bunker capacity	Cruising radius
		<i>Gallons</i>	<i>Miles</i>			<i>Gallons</i>	<i>Miles</i>
CODY.....	5,104	344,963	9,000	DELECTO.....	4,073	290,000	7,000
COLEDA.....	4,986	344,963	9,000	DELFINA.....	3,480	221,600	6,000
COHASSET.....	5,268	360,000	11,188	DELIGHT.....	4,814	629,376	16,077
COLDBROOK.....	5,104	344,963	9,000	DELISLE.....	3,478	226,040	10,200
COLD HARBOR.....	5,010	344,963	9,002	DELTA KING..... (X)	1,637	23,412	1,992
COLD SPRING.....	6,075	323,000	7,260	DELTA QUEEN..... (X)	1,837	23,412	1,992
COLDWATER.....	5,110	344,963	9,000	DEMOCRACY.....	4,673	294,000	10,800
COLLAMER.....	5,112	344,963	9,000	DENALI.....	3,432	252,000	6,000
COLLINGSWORTH.....	5,101	594,424	10,000	DEPERE.....	3,475	179,214	10,847
COLOMBIA.....	5,643	493,500	13,000	DERANOF.....	5,227	538,448	16,073
COLORADO.....	2,689	176,187	7,432	DERBLAY.....	3,475	179,214	10,840
COLORADO SPRINGS.....	6,864	308,257	7,288	DERBYLINE (tank).....	7,063	307,400	7,705
COLUMBIAN.....	6,262	570,000	15,264	DEROCHE (tank).....	7,038	307,400	6,610
COLUSA..... (X)	795	8,636	433	DETROIT WAYNE.....	2,606	191,980	8,270
COMAL.....	2,934	216,000	4,700	DEWITT CLINTON..... (X)	3,899	19,000	400
COMANCHE..... (X)	686			DIAMOND HEAD.....	5,603	294,000	7,000
COMMACK.....	5,111	344,963	9,000	DIANA DOLLAR.....	7,033	676,200	17,560
Commander.....	670	8,400	616	DICKENSON.....	6,831	51,534	2,307
COMMERCIAL BOSTONIAN.....	2,730	177,643	7,000	DILLWYN (tank).....	6,913	538,946	7,610
COMMERCIAL FLORIDIAN.....	2,689	185,690	5,000	DILWORTH (tank).....	7,045	538,946	13,000
COMMERCIAL GUIDE.....	4,762	275,000	8,000	Dinsmore (tank) †.....	6,144	263,040	5,260
COMMERCIAL MARINER.....	2,559	183,928	7,475	Dio.....	4,823	364,738	9,075
COMMERCIAL NAVIGATOR.....	2,638	191,980	8,270	DIRIGO (tank).....	6,479	419,533	11,035
COMMERCIAL ORLEANIAN.....	2,674	181,807	7,376	DISTRICT OF COLUMBIA (tank).....	7,641	407,088	8,800
COMMERCIAL PIONEER.....	2,686	189,000	7,000	DIXIAN (tank).....	4,323	6,240	6,000
COMMERCIAL QUAKER.....	2,689	176,187	7,432	DIXIE.....	8,188	323,000	6,460
CONDOR.....	4,747	273,190	7,987	DIXIE ARROW (tank).....	8,046	408,096	9,100
CONSTANCE CHANDLER.....	5,523	308,257	9,500	DOCHET.....	4,834	250,000	7,000
CONTOY.....	1,960	125,522	5,250	DOMINO.....	3,170	241,356	9,500
Contra Costa..... (X)	4,483			DONALD MCKAY.....	5,535	545,643	13,100
COPPENAME.....	3,251	250,000	5,000	DONGAN HILLS.....	2,029	32,000	575
COQUINA.....	2,140	201,000	9,000	DORA.....	5,036	344,963	9,000
CORDOVA.....	2,089	136,366		DORCHESTER.....	5,649	104,355	3,460
CORINTO.....	1,973	151,200	6,515	DORIS KELLOGG (tank).....	5,030	344,963	2,500
CORNELIA.....	3,129	187,320	7,200	DOROTHY.....	4,647	246,750	7,000
CORNISH.....	1,827	79,654	5,391	DOROTHY ALEXANDER.....	5,453	246,120	2,160
CORONADO.....	5,989	326,760	7,500	Dorothy Bradford..... (X)	1,746		
COROZAL..... (X)	1,898	28,000	2,000	DOROTHY CAHILL.....	5,591	354,341	10,300
CORRALES.....	2,146	17,334	13,000	DOROTHY LUCKENBACH.....	8,536	581,700	10,000
COSTA RICA.....	1,783	113,400	7,776	DOROTHY WINTERMOTE.....	2,010	109,674	5,200
COSTIGAN.....	6,126	324,063	7,920	DOYLESTOWN.....	2,632	187,989	6,800
COTATI.....	5,963	490,000	12,000	DRYDEN.....	5,816	360,100	18,000
Cottoneva.....	1,113	25,200	2,160	DUNGANNON (tank).....	7,257	538,946	7,700
COVENA.....	2,372	170,000	8,580	DUQUESNE.....	6,202	402,650	13,464
COYA.....	4,954	189,000	5,600	DURANGO (tank).....	7,125	250,000	7,200
CRAMPTON ANDERSON (tank).....	6,998	309,678	7,617				
CRANFORD.....	6,527	342,960	7,000	E. G. CROSBY..... (XX)	1,879	46,200	3,000
CRKOLE.....	6,362	325,667	8,860	E. J. NICKLOS (tank).....	5,186	370,000	8,470
CRICKET.....	1,136	145,000	7,000	E. J. SADLER (tank).....	9,638	515,000	10,200
CRISTOBAL.....	9,604	539,538	11,152	E. M. BUNCE..... (XX)	2,309	139,376	7,370
CROFTON HALL.....	5,378	277,000	8,000	E. M. CLARK (tank).....	9,647	516,000	12,000
CRUDOIL (tank).....	1,370	32,340	885	E. R. KEMP (tank).....	4,887	337,630	9,000
CUBA.....	2,472	154,200	5,200	E. W. SINCLAIR (tank).....	4,887	337,660	9,000
CULBERSON.....	5,453	460,992	12,300	EAGLE.....	6,003	475,100	10,000
CUMBERLAND.....	2,598	191,980	8,270	EASTERN GLADE.....	5,653	337,734	8,190
CURACAO.....	1,548	98,322	5,210	EASTERN SWORD.....	3,785	243,310	8,850
CURRIER (tank).....	4,711	95,000	2,000	EASTERN TEMPLE.....	3,673	70,800	5,000
CUSHNOG.....	5,405	593,630	12,287	ECLIPSE.....	7,589	290,220	9,134
CUZCO.....	5,496	335,233	9,146	ECUADOR.....	5,544	481,698	12,700
				EDENTON.....	6,958	308,257	8,920
D. G. SCOFIELD (tank).....	7,074	451,206	13,469	EDGAR F. LUCKENBACH.....	8,014	576,960	11,280
D. J. MORAN.....	6,669	350,000	8,600	EDGEFIELD.....	6,990	308,257	8,920
D. R. WELLER..... (X)	558	2,000	600	EDGEHILL.....	6,868	308,257	8,920
Daisy.....	679	26,040	1,700	EDGEWOOD.....	6,865	304,257	8,920
Daisy Freeman.....	613	27,960	3,040	EDGEMOOR.....	7,038	338,257	8,920
Daisy Gadsby.....	818	32,508	2,000	EDITH.....	3,382	26,800	9,500
Daisy Gray.....	1,187	41,706	3,000	EDITOR.....	6,326	300,000	12,000
Daisy Matthews.....	943	37,086	2,500	EDNA.....	1,815	97,602	6,500
DAFOTAN.....	6,537	470,652	13,447	EDNA CHRISTENSON.....	2,244	198,618	7,000
DAN F. HANLON.....	1,434	163,088	6,900	EDWARD LUCKENBACH.....	7,916	637,720	14,260
DANIEL WEBSTER.....	8,289	310,868	6,000	EDWARD RIEGELMANN..... (X)	593	8,000	2,300
DANNEDIAFE (tank).....	4,310	253,218	7,900	EDWARD L. DOHENY (tank).....	5,871	263,130	7,760
Dauntless.....	791			EDWARD L. SHEA (tank).....	6,546	378,000	9,000
Davenport.....	911			EDWARD T. JEFFERY..... (X)	1,578	10,013	350
DAVENPORT.....	5,491	592,879	12,000	EDWIN CHRISTENSON.....	5,708	312,400	8,000
DAVID MCKELVY (tank).....	6,820	469,973	12,500	ELBECK.....	6,318	224,390	9,108
DEAN EMERY (tank).....	6,664	380,800	9,000	EFFINGHAM.....	6,421	334,390	10,594
DEER LODGE.....	6,187	267,000	7,500	EFFNA.....	6,378	586,686	15,296
DEFACIO.....	4,800	118,000	16,000	EGLANTINE.....	6,325	334,390	10,594
DELAROF.....	6,049	435,300	11,700	EGREMONT.....	6,864	334,390	8,000
DELAWARE RIVER.....	2,606	191,980	8,270	EL ALBA.....	4,614	213,137	7,444
DELAWARE SUN (tank).....	8,964	681,988	17,600	EL ALMIRANTE.....	5,218	160,000	5,000

† Concrete.

Name of vessel	Gross tons	Bunker capacity	Cruising radius	Name of vessel	Gross tons	Bunker capacity	Cruising radius
		<i>Gallons</i>	<i>Miles</i>			<i>Gallons</i>	<i>Miles</i>
EL CAPITAN	5,216	156,000	5,000	F. H. HILLMAN (tank)	9,835	500,571	10,039
EL CAPITAN	2,227	165,672	8,565	F. H. WICKET (tank)	7,753	352,800	8,000
EL CEDRO	2,512	856,885	5,800	F. J. LUCKENBACH	7,821	631,060	12,500
EL CID	4,508	228,000	8,722	F. Q. BARSTOW (tank)	9,003	472,000	12,100
EL COSTON	7,286	326,000	7,000	F. S. LOOP	794	29,988	1,000
EL DIA	4,504	228,000	8,720	FAIRFAX	5,649	170,000	9,000
EL ESTERO	4,219	140,500	5,000	FAIRFIELD CITY	5,686	425,915	11,400
EL ISLEO	4,219	140,500	5,000	FALCON	2,966	151,510	6,720
EL LAGO	4,219	140,501	5,000	FALMOUTH	2,606	188,073	7,630
EL MUNDO	6,008	261,492	5,000	FARGO	2,606	206,860	7,630
EL NORTE	4,604	224,680	7,890	FEDERAL (tank)	2,881	252,000	10,000
EL OCCIDENTE	6,008	261,492	8,350	FEDERAL	6,863	468,427	13,464
EL OCEANO	6,707	165,000	3,370	FELIX TAUSMIG	5,856	340,000	10,000
EL ORIENTE	6,008	261,492	8,350	FELTONE	7,117	309,851	7,900
EL PABO (X)	1,953			FIRMORE	7,117	309,851	7,900
EL SALVADOR	4,902	450,000	16,200	FIRTHCLIFFE	6,075	323,000	8,822
EL SEGUNDO (tank)	3,603	221,786	8,521	FIRHILL	5,628	323,000	8,684
EL SIGLO	4,508	228,000	8,720	FLOMAR	5,551	200,000	10,000
EL VALLE	4,605	224,680	4,500	FLORENCE LUCKENBACH	4,953	343,510	11,520
ELDENA	6,900	308,257	8,920	FLORENCE OLSON	1,437	84,000	3,500
ELDORADO	2,180	126,000	4,860	FLUOR SPAR	5,055	344,963	12,000
ELEANOR CHRISTENSON	5,411	672,000	21,120	FLUSHING	593	8,000	2,300
ELISHA WALKER (tank)	7,007	382,704	10,500	FORBES HAUPTMAN	5,687	485,650	16,550
ELIZABETH	3,482	241,356	9,768	Forest King	2,426	126,000	6,500
ELIZABETH KELLOGG (tank)	5,189	300,000	10,000	FORT ARMSTRONG	3,249	196,800	7,000
ELIZABETH RIVER	2,592	191,980	8,270	Fort Bragg	912	35,700	2,300
ELKHORN	6,321	334,390	9,108	Fort Sutter (X)	1,139	151,120	1,220
ELLENOR	3,482	241,356	7,750	FORT WAYNE	6,231	284,339	8,290
ELMHURST	593	8,000	2,300	FRANCES (X)	698	8,460	600
ELMSPORT	6,865	588,157	15,750	FRANCIS E. POWELL (tank)	7,096	395,000	8,000
ELWYN C. HALE	2,084			FRANK A. CUNNINGHAM	593	8,000	2,307
EMERGENCY AID	5,477	556,403	14,500	FRANK G. DRUMM (tank)	7,048	309,678	7,610
EMIDIO (tank)	6,900	538,946	12,566	FRANK H. BUCK (tank)	6,076	92,862	2,650
EMILIA	4,719	247,800	7,000	FRANKLIN (tank)	2,841	180,000	6,500
EMMA ALEXANDER	7,793	769,736	11,000	FRANKLIN COUNTY	2,592	191,980	8,270
EMPIRE ARROW (tank)	8,046	408,096	9,100	FRANKLIN K. LANE (tank)	6,998	309,678	7,617
Encinal (X)	2,014			Fred Baxter	1,294	52,500	3,700
ENDICOTT	6,319	334,390	7,000	FRED W. WELER (tank)	9,485	442,000	10,780
ENBLEY CITY	6,157	414,834	12,000	FREDERIC EWING (tank)	6,773	193,609	8,290
ENTERPRISE	2,806	159,600	7,400	FREDERIC R. KELLOGG (tank)	7,127	264,600	7,968
EOGENE (tank)	2,217	107,160	3,648	FREDFORT SULPHUR No. 5	4,127	302,400	11,000
EPITACIO PESSOA	5,969	320,340	7,920	FRIEDA	3,365	150,000	6,000
ERNEST H. MEYER	2,186	134,400	7,000	FUELOIL (tank)	1,370	29,400	2,469
ESCAMBIA	5,444	322,200	7,450	Garden City (X)	1,080		
ESPARTA	3,304	500,262	7,802	GARGOYLE (tank)	7,002	452,214	6,000
Esther Johnson	1,104	35,700	2,200	GARNET HULINGS	7,311	524,000	15,000
ESTRADA PALMA	2,639	221,670	8,060	Gaston	846	16,800	1,500
ETHAN ALLEN	7,621	542,360	11,000	GENE CRAWLEY (tank)	3,184	132,846	4,700
ETHEL	2,686	191,954	7,866	GENERAL M. H. SHERMAN	6,089	490,000	12,000
EUGENE V. R. THAYER (tank)	7,137	414,690	13,500	GENERAL MAREHAM	2,487	107,000	3,608
Eureka (X)	2,420			GENEVIEVE LYKES	2,689	199,386	7,137
EUREKA	2,246	168,000	5,000	GEORGE PIERCE	5,462	545,643	13,100
EVANGELINE	5,043	285,340	4,950	GEORGE WASHINGTON	5,184	249,800	6,000
EVELYN	3,140	159,600	7,500	GEORGE E. WREED	5,975	545,643	13,100
EVERETT	5,773	630,000	14,000	GEORGE G. HENRY (tank)	6,265	208,742	6,135
EVERGREEN CITY	5,990	554,403	7,920	GEO. H. JONES (tank)	6,689	380,800	9,000
EXAMELIA	5,081	344,963	9,000	GEORGE H. WALKER (X)	2,062	42,190	
EXANTHIA	5,673	528,828	7,500	George L. Olson	1,428	52,500	3,186
EXARCH	5,839	556,403	10,000	GEORGE W. BARNES (tank)	6,531	317,520	9,561
EXAMINER	4,969	347,570	9,000	GEORGIAN	4,691	420,294	12,000
EXBROOK	4,846	529,200	12,500	GEORGIAN	5,855	420,000	3,675
EXCELLENCY	5,052	344,963	9,360	George Burton (X)	572	9,996	1,190
EXCELLO	4,990	546,000	15,600	Georgina olph	2,354	47,000	2,000
EXCELSIOR	5,847	504,000	12,000	GERTRUDE KELLOGG	5,186	370,000	13,960
EXCHANGE	4,971	588,000	10,000	GLACIER	4,043	210,000	5,000
EXCHESTER	4,964	596,400	19,000	GLENPOOL (tank)	5,256	278,000	7,080
EXECUTIVE	5,109	546,000	10,000	Gloucester (X)	521		
EXERMONT	4,969	504,000	10,000	GLYMONT	2,722	190,094	6,800
EXFORD	5,627	577,736	15,246	GOLDEN BEAR	5,342	279,707	8,089
EXHIBITOR	5,106	323,993	10,184	GOLDEN CLOUD	5,670	577,736	15,246
EXILONA	5,839	568,000	18,000	GOLDEN COAST	5,705	562,800	19,440
EXIRIA	4,999	588,000	12,000	GOLDEN CROSS	5,833	556,500	15,600
EXMINSTER	4,985	568,500	17,000	Golden Dawn (X)	612		
EXMOOR	4,999	524,000	15,000	GOLDEN DRAGON	7,480	462,920	11,060
EXMOUTH	5,120	588,000	18,000	GOLDEN EAGLE	5,436	504,000	17,600
EXPLORER	5,728	546,000	16,000	Golden Era (X)	673		
EXPORTER	6,629	440,327	13,000	GOLDEN FLEECE	5,630	497,700	15,405
Express (X)	1,023	14,000	600	GOLDEN HARVEST	5,644	397,618	14,810
Express (X)	1,592	23,520	1,600	GOLDEN HIND	7,451	462,920	11,060
EXPRESS	4,969	588,000	13,000	GOLDEN HORN	6,367	630,000	15,120
EXTAVIA	5,091	83,378	7,000	GOLDEN KAURI	5,560	308,257	9,670
EXTON	5,063	588,000	14,000				

Name of vessel	Gross tons	Bunker capacity	Cruising radius	Name of vessel	Gross tons	Bunker capacity	Cruising radius
		Gallons	Miles			Gallons	Miles
GOLDEN MOUNTAIN.....	6,076	504,000	12,000	HENRY A. MEYER..... (X)	593	8,000	2,800
GOLDEN PEAK.....	7,031	307,700	8,900	HENRY D. WHITON.....	4,438	886,500	30,523
GOLDEN RIVER.....	6,064	435,300	11,700	HENRY M. FLAGLER.....	2,699	148,304	1,850
GOLDEN ROD.....	5,775	556,506	15,897	HENRY R. MALLORY.....	6,063	217,593	5,000
GOLDEN STAR.....	6,379	560,000	16,800	HENRY S. GROVE.....	6,220	425,600	10,000
GOLDEN STATE.....	5,645	546,000	19,600	HERBERT G. WYLLIE (tank).....	4,292	138,180	5,000
GOLDEN SUN.....	7,460	462,920	11,080	HERBERT L. PRATT (tank).....	7,118	270,000	6,000
GOLDEN TIDE.....	6,876	504,000	12,000	HEREDIA.....	4,611	194,000	5,000
GOLDEN WALL.....	6,076	46,662	8,508	HERMAN FRASCH.....	4,421	304,700	10,000
GOLDEN WEST.....	5,802	300,675	7,889	HERMAN F. WHITON.....	5,557	353,556	8,500
Golden Way.....	1,138			HIGHO.....	4,828	187,989	7,912
GOVERNOR DINGLEY.....	3,826	29,000	7,700	HOLLYWOOD.....	5,515	465,864	12,400
GOVERNOR JOHN LIND.....	3,431	201,600	8,290	Homer.....	501	8,610	858
Grays Harbor.....	659	28,056	2,550	HONNEDAGA.....	6,216	377,358	11,264
GRAYS HARBOR.....	6,999	588,000	14,000	HOPATCONG.....	6,216	351,250	5,000
Greenland.....	5,502	545,643	13,100	Hoquiam.....	6,444		
GREYLOCK.....	7,460	494,802	10,000	HORACE LUCKENBACH.....	6,475	475,484	6,780
GRIFFDU.....	1,484	100,800	5,700	Horace X. Baxter.....	1,238	52,500	3,700
GUATEMALA.....	4,900	340,700	9,000	HOXBAR (tank).....	6,938	252,000	6,000
GUAYACUIL.....	2,592	166,200	7,000	HUALALAI.....	3,088	156,225	4,500
GUIMBA.....	6,100	490,650	14,350	HUGOTON (tank).....	6,943	468,148	13,400
GULFBREEZE (tank).....	6,651	332,800	6,000	HUGONOT (tank).....	6,964	468,148	13,400
GULF COAST (tank).....	5,188	201,012	7,500	Humboldt.....	1,075	30,240	1,500
GULFOEM.....	6,784	140,000	5,000	HUMUULA.....	961	79,500	4,600
GULFKING (tank).....	6,560	273,714	6,000	HYADES.....	3,817	315,711	11,864
GULFLAND (tank).....	5,276	201,012	7,500	HYBERT.....	6,501	342,960	7,000
GULFLIGHT (tank).....	5,188	201,012	7,500	I. C. WHITE (tank).....	6,922	420,780	14,000
GULFMAID (tank).....	5,235	201,012	7,500	ICELAND.....	5,460	545,643	13,100
GULFMAIL (tank).....	5,188	126,000	10,000	Idaho.....	984	42,000	3,000
GULFPAEN.....	8,862	421,600	10,000	ILLINOIS.....	5,403	544,652	18,525
GULFPOINT (tank).....	6,972	430,000	10,000	ILLINOIS (tank).....	6,448	439,908	10,000
GULFPRINCE (tank).....	6,560	273,714	6,000	IMLAY (tank).....	7,005	262,400	10,000
GULFQUEEN (tank).....	6,599	346,290	10,000	INDEPENDENCE.....	7,597	374,220	7,560
GULFSTAR (tank).....	6,969	377,737	5,000	INDEPENDENCE HALL.....	5,050	344,963	9,000
GULFSTATE (tank).....	7,216	528,946	7,700	INDIA ARROW (tank).....	8,327	386,375	10,900
GULFSTREAM (tank).....	5,188	201,012	7,500	INDIANAPOLIS..... (X)	765		
GULFTRADE (tank).....	6,776	840,000	10,000	INTAN.....	5,490	320,340	8,025
GULFWAX.....	8,862	554,188	12,880	INTERNATIONAL.....	2,740	294,000	7,000
GULF OF MEXICO (tank).....	7,307	280,932	7,700	INVINCIBLE.....	7,592	378,000	10,000
H. C. FOLGER (tank).....	7,066	443,384	11,000	IOWA.....	5,724	397,618	13,000
H. F. ALEXANDER.....	8,367	402,000	2,525	IOWA..... (X)	1,411	100,800	3,000
H. H. ROGERS (tank).....	8,507	475,000	12,100	IOWAN.....	6,529	470,662	13,447
H. M. FLAGLER (tank).....	8,207	349,000	16,000	IPSWICH.....	5,689	368,138	9,768
H. M. STOREY (tank).....	9,838	402,000	9,000	IRNE.....	3,482	241,479	10,250
H. W. BAXTER.....	2,428	252,000	12,000	IROQUOIS..... (XX)	1,767		
HADNOT (tank).....	6,258	317,560	8,006	IROQUOIS.....	6,209	300,000	7,000
HAGAN (tank).....	6,373	317,560	8,006	IRVINGTON.....	5,584	351,250	8,684
HAGOOD (tank).....	6,866	252,000	7,000	ISLAND QUEEN..... (X)	966	30,000	800
HAHRA (tank).....	6,855	236,339	6,930	Isleton..... (X)	615		
HAITI.....	2,006	196,116	6,000	J. A. MOFFETT.....	6,521	512,400	15,372
HALEAKALA.....	3,679	120,000	6,528	J. B. Stetson.....	837	29,862	8,223
HALO (tank).....	6,886	480,000	10,000	J. C. DONNELL (tank).....	9,783	280,560	7,000
HALSEY (tank).....	7,068	538,946	7,700	J. C. FITZSIMMONS (tank).....	6,715	420,000	10,000
HAMLIN F. McCORMICK.....	3,317	298,700	11,500	J. D. Peters..... (X)	880		
HAMPTON ROADS.....	2,689	176,187	7,432	J. E. O'NEIL (tank).....	7,070	190,000	4,500
HANLEY.....	7,583	410,844	9,385	J. L. LUCKENBACH.....	8,536	628,935	11,468
HANOVER.....	5,816	511,428	13,600	J. M. DANZIGER (tank).....	6,093	199,000	5,400
HARLEM.....	593	8,000	2,300	J. N. PEW (tank).....	9,074	694,264	17,500
HAROLD WALKER (tank).....	6,353	286,372	6,400	J. FLETCHER FARRELL (tank).....	7,061	414,091	11,140
HARRY FARNUM (tank).....	3,098	143,430	5,000	J. OSWALD BOYD (tank).....	1,506	375,000	8,000
HARRY LUCKENBACH.....	8,713	742,552	11,469	JACOB LUCKENBACH.....	7,699	541,120	14,300
HARVARD.....	3,818	100,900	1,200	JACONA.....	4,843	265,545	7,988
HARVESTER (tank).....	6,481	438,900	12,500	JACOB.....	2,648	188,354	6,900
HASTINGS.....	5,401	540,900	13,110	JADEN.....	6,869	308,287	8,562
HATHAWAY.....	5,991	438,354	11,000	JALAPA.....	6,085	390,000	12,000
HAVANA.....	6,678	333,396	5,000	JAMAICA.....	593	8,000	2,300
HAWAII.....	850	91,892	3,760	JAMES GRIFFITHS.....	3,645	312,072	12,800
HAWAIIAN.....	6,264	473,782	10,857	JAMES MCGEE (tank).....	9,551	490,000	12,400
HAYDEN.....	6,042	438,354	12,000	James Moran..... (X)	602	3,780	500
HAYMON.....	6,042	438,354	12,000	JAMES OTIS.....	8,292	558,900	11,000
HAYWARD..... (X)	1,653	8,400	450	JAMES RIVER.....	2,609	208,860	7,500
HEBER.....	6,041	438,354	12,000	JANELEW.....	6,085	490,000	12,000
HEFFRON.....	7,611	369,515	9,450	JANE CHRISTENSON.....	5,775	282,686	9,574
HEGIRA.....	7,688	450,897	13,900	JANE NETTLETON.....	1,545	52,600	3,000
HELEN.....	3,126	184,500	6,336	JAPAN ARROW (tank).....	8,327	418,989	9,900
HELEN WHITTIER.....	5,506	308,257	9,500	JAYA ARROW (tank).....	8,327	418,959	9,900
Helene.....	672	24,570	1,900	JEAN.....	4,902	247,800	7,000
HENDRICK HUDSON..... (X)	2,847	100,000	400	JEANNETTE SKINNER.....	5,715	308,287	9,072
HENRY BRUCKNER..... (X)	593	8,000	2,300	JEFFERSON MYERS.....	7,582	410,844	9,385
HENRY CLAY.....	8,166	586,408	8,960	Johan Poulsen.....	650	26,400	1,000
HENRY COUNTY.....	2,592	191,980	8,270	JOHN ADAMS.....	7,609	310,868	6,000
HENRY STEERS.....	5,980	545,643	13,100				

Name of vessel	Gross tons	Bunker capacity	Cruising radius	Name of vessel	Gross tons	Bunker capacity	Cruising radius
		Gallons	Miles			Gallons	Miles
JOHN CADWALADER..... (X)	1,478			LARRY DOHNEY.....	6,805	510,000	15,000
JOHN ENGLIS.....	5,975	545,643	13,100	LATOCHE.....	2,332	150,638	7,366
JOHN JAY.....	8,292	556,800	11,000	LAVADA.....	6,052	463,039	11,000
JOHN ROACH.....	5,980	545,643	13,100	LEBEC (tank).....	6,900	538,946	12,566
JOHN STEVENS.....	5,975	545,643	13,000	LEBORE.....	8,289	502,819	6,541
JOHN WORTHINGTON (tank).....	8,194	307,530	5,160	LEHIGH.....	4,983	344,963	10,035
John C. Kirkpatrick.....	1,430	52,836	2,506	LEMUEL BURROWS.....	7,619	542,000	12,900
JOHN D. ARCHBOLD (tank).....	14,054	618,000	10,500	LENA LUCKENBACH.....	6,749	400,408	12,240
JOHN H. MCCOORY..... (X)	4,593	8,000	2,300	LEVANT ARROW (tank).....	8,046	408,000	11,100
JOLEE.....	4,994	344,963	9,000	LEVIATHAN.....	59,956	2,606,016	4,723
JOMAR.....	5,104	344,963	9,000	LEWIS LUCKENBACH.....	10,662	763,378	14,580
JOSEPH SEEP (tank).....	6,972	492,480	13,260	Lewiston..... (X)	581	8,300	368
JOSEPH M. CUDAHY (tank).....	6,949	509,950	10,000	LIBERATOR.....	7,720	475,536	12,928
JOSEPH R. PARROTT.....	2,406	221,550	2,778	LIBERTY.....	6,211	471,263	13,400
JULIA LUCKENBACH.....	7,906	637,720	14,250	LIBERTY BELL.....	5,107	344,963	9,000
Jupiter..... (X)	539	50,000	2,800	LIBERTY GLO.....	4,979	344,963	9,000
				LIEBRE (tank).....	7,057	608,000	16,100
K. I. LUCKENBACH.....	7,882	631,000	12,960	LIGHTBURNE (tank).....	6,490	438,900	12,500
K. R. KINGSBURY (tank).....	7,251	454,000	10,000	LIGONIER (tank).....	3,737	147,000	10,000
KAALA.....	1,510	132,300	5,760	LILLIAN.....	3,482	241,479	10,250
KANSAN.....	6,339	478,517	16,284	LILLIAN LUCKENBACH.....	8,536	628,035	11,469
Katherine..... (X)	531			LIMON.....	3,266	207,750	6,750
Katherine Donovan.....	993	39,060	2,790	LIVINGSTON ROE (tank).....	8,194	120,000	10,000
KATRINA LUCKENBACH.....	7,822	631,000	12,960	LOCKPORT.....	6,214	587,524	6,214
KAYSEER.....	5,989	320,340	7,920	LORAIN.....	6,213	471,237	13,400
KEROSKEE (tank).....	5,124	88,000	2,500	LORETTA.....	5,493	545,643	13,100
KENOWIS.....	4,063	344,963	9,000	LORRAINE CROSS.....	5,127	344,963	9,000
KENTUCKIAN.....	6,479	579,012	16,714	LOS ANGELES (tank).....	6,752	355,152	11,700
KENTUCKY.....	5,376	400,908	12,290	LOSMAR.....	5,549	352,344	9,600
KEWANEE (tank).....	3,550	247,185	4,600	Louise..... (X)	530		
KILAUEA..... (X)	1,338	56,700	1,200	LOUISIANA (tank).....	2,849	126,000	3,600
KISHACOQUILLAS (tank).....	5,039	344,963	9,000	LUBRICO (tank).....	6,956	450,900	12,452
KITTOGAUN.....	5,989	324,063	7,920	LUMBERMAN.....	2,333	168,000	5,600
KLAMATH..... (X)	1,952	17,472	1,000	Lurline.....	524	540,000	3,000
KNOXVILLE CITY.....	5,986	414,834	12,000	LYCOMING.....	5,989	320,340	7,920
KULSHAN..... (X)	926						
				M. F. ELLIOTT (tank).....	7,053	430,700	12,000
L. J. DRAKE (tank).....	6,693	327,000	9,850	M. F. Sterling.....	2,360	197,400	11,400
L. S. THORNE..... (X)	1,217	16,768	168	MCUREARY COUNTY.....	2,606	191,980	8,270
LA BREA (tank).....	6,665	365,152	11,700	MCKEESPORT.....	6,198	434,364	11,000
LA PERLA.....	3,678	175,885	7,000	McKittrick (tank)†.....	2,702	120,000	4,600
LA PLACENTIA (tank).....	8,272	354,274	6,100	MAOMERIC.....	5,172	344,963	12,000
LA PURISIMA (tank).....	5,091	300,000	3,276	MAHUKONA.....	2,512	168,000	6,300
LAHETTE.....	4,989	344,963	9,000	MAIDEN CREEK.....	5,753	344,963	9,000
LAFCOMO.....	5,562	344,963	9,000	MAINE.....	5,988	504,000	12,000
LAKE BEN BOW.....	2,368	150,500	10,500	MAJOR WHEELER.....	3,431	204,849	8,000
LAKE ELLTHORPE.....	2,674	88,000	4,000	MAKAWAO.....	3,253	300,000	7,000
LAKE ELMONT.....	2,674	181,807	7,376	MAKAWELI.....	2,552	168,000	6,300
LAKE ELSAH.....	2,674	258,520	7,000	MAKENA.....	2,729	172,116	8,300
LAKE FAGUNDUS.....	2,606	191,980	8,270	MAKIKI.....	6,096	496,527	14,640
LAKE FAIRFAIR.....	2,606	191,980	8,270	MAKUA.....	3,545	301,900	11,000
LAKE FAIRPORT.....	2,606	191,980	8,270	MALA.....	3,545	198,800	7,000
LAKE FANDANGO.....	2,606	191,980	8,270	MALABAR (tank).....	8,374	307,530	5,160
LAKE FANDON.....	2,606	191,980	8,270	MALACCA.....	7,051	407,088	8,820
LAKE FARABEE.....	2,642	188,496	7,500	MALAMA.....	3,275	183,493	6,800
LAKE FAXON.....	2,592	191,980	8,270	MALANG.....	3,734	238,950	9,000
LAKE FENN.....	2,592	191,980	8,270	MALCHACE.....	3,515	343,272	12,487
LAKE FERNALDA.....	2,595	198,948	8,071	MALIKO.....	6,847	462,000	10,300
LAKE FIBRE.....	2,571	196,128	4,000	MALLEMAK.....	3,515	285,600	9,000
LAKE FIGHTING.....	2,559	186,584	7,570	MALOLO.....	17,231	1,305,374	10,965
LAKE FITCH.....	2,713	181,954	7,868	MALTRAN.....	3,513	342,048	13,900
LAKE FLAGON.....	2,609	206,860	7,627	MANA.....	3,283	197,400	12,000
LAKE FLATONIA.....	2,609	196,479	8,000	MANATAWNY (tank).....	5,030	344,963	9,000
LAKE FLORIS.....	2,606	188,073	7,630	MANATEE.....	5,948	527,718	14,388
LAKE FRANCES.....	2,016	108,948	5,627	MANDALAY..... (X)	1,120	27,520	1,600
LAKE GATHER.....	2,589	176,187	7,137	MANGORE.....	4,066	138,050	3,900
LAKE GALEWOOD.....	2,589	510,000	4,600	MANHAM.....	6,030	467,303	12,540
LAKE GREYSER.....	2,592	191,980	8,270	MANHATTAN ISLAND.....	4,834	364,738	9,072
LAKE GIDDINGS.....	2,592	191,980	8,270	MANINI.....	3,253	290,850	11,000
LAKE GILTA.....	2,664	191,980	8,270	MANGA.....	6,805	746,844	14,976
LAKE GILTEDGE.....	2,664	191,980	8,270	MANUKAI.....	0,547	736,016	9,500
LAKE GIRTH.....	2,606	191,980	8,270	MANULANI.....	9,556	736,016	16,600
LAKE GLASCO.....	2,606	191,980	8,270	MARGARET.....	3,352	220,800	10,000
LAKE GORIN.....	2,368	110,800	5,500	MARGARET DOLLAR.....	7,030	676,368	19,921
LAKE INGLENOOK.....	2,608	200,000	8,270	MARGARET LYKES.....	3,537	204,400	13,860
LAKE MIRAFLORES.....	2,702	183,900	7,236	MARIAN OTIS CHANDLER.....	5,520	336,000	10,000
LAKE TREBA.....	2,606	191,980	8,270	MARINA (tank).....	2,951	116,340	4,200
LAKINA.....	2,059	143,000	6,000	MARNE.....	6,191	462,030	12,540
LANCASTER.....	5,871	300,000	8,000	MARORE.....	8,215	262,400	7,220
LANSLOWNE.....	5,479	545,643	13,100	MARSODAK.....	3,545	198,800	7,000
LANSINGO.....	4,613	149,839	4,200	Martha Buehner.....	774	36,400	2,160
LARA.....	2,967	140,500	6,000	MATHEW LUCKENBACH.....	7,496	540,960	12,880

† Composite.

Name of vessel	Gross tons	Bunker capacity	Cruising radius	Name of vessel	Gross tons	Bunker capacity	Cruising radius
MARTINIQUE.....	2,559	196,128	4,000	NAPA VALLEY.....(X)	2,189	23,100	1,200
MARY.....	2,150	147,000	8,000	NARBO.....	6,085	490,000	12,000
MARY D.....	4,861	278,190	7,987	NARCISSUS.....	6,085	490,000	12,000
MARY LUCKENBACH (tank) ..	5,607	123,300	3,300	NASHABA.....	6,062	463,039	11,668
MASSMAR.....	5,828	250,000	10,000	NATCHEZ.....(X)	757		
MATINICOCK (tank).....	5,769	347,410	8,600	NATIRAR.....	4,659	336,343	8,870
MATSONIA.....	9,402	882,000	10,950	NAUGUS.....	6,037	490,000	12,000
MAUL.....	9,801	882,000	10,950	NEBRASKAN.....	6,682	378,000	12,000
MAUNA ALA.....	6,805	515,916	12,302	Necanicum.....	752	32,032	2,120
MAUNALEL.....	7,159	470,694	10,608	NECHES.....	2,609	200,079	7,927
MAUNA KEA.....	1,568	52,584	1,200	Nehalem.....(X)	685	26,040	2,000
MAUNA LOA.....	1,050	52,500	3,500	NELSON (tank).....	4,746	189,000	5,000
MAUNAWILI.....	7,400	359,362	9,728	NELSON TRAVELER.....	4,607	65,394	15,600
MAYAN.....	2,571	196,128	4,000	NEMAHA.....	6,501	342,960	7,000
Mayfair.....	670	28,308	2,500	Neptuna.....(X)	548	56,000	3,800
MEANTICUT.....	6,061	403,039	11,668	NESHAMINY.....	6,126	324,063	8,020
MEDINA.....	5,426	151,074	4,348	NEVADA.....	7,069	252,000	3,500
Melrose.....	2,662			NEVADA.....	5,645	513,387	14,810
MELVILLE DOLLAR.....	7,032	676,368	17,563	NEVADAN.....	4,734	391,260	12,804
MEMNON.....(X)	3,415	290,772	14,400	NEW BRITAIN.....	4,820	405,560	7,005
MEMPHIS.....(X)	757			NEWBURGH.....	5,501	320,340	7,920
MEMPHIS CITY.....	5,686	423,834	12,000	NEW JERSEY (tank).....	6,484	438,900	21,500
MERCER.....	6,210	462,030	12,200	NEW ORLEANS.....(X)	1,952	17,472	1,000
MERCER VICTORY.....	5,500	324,063	7,920	NEWPORT.....	2,643	103,362	6,500
MERICOS H. WHITTIER (tank).....	6,972	468,148	13,400	NEW WINDSOR.....	5,590	320,340	7,920
METAFAN.....	4,588	218,720	4,530	NEW YORK (tank).....	6,456	323,912	10,930
METON (tank).....	7,311	262,400	7,220	NEW YORK.....	4,989	94,980	2,100
MEVANIA (tank).....	6,947	262,400	7,220	NEW YORK.....	5,570	541,380	13,100
MEXICAN.....	8,601	445,200	8,500	NEW YORK CENTRAL NO. 14.....	556	5,667	720
MEXOIL (tank).....	1,370	31,080	2,000	NEW YORK CENTRAL NO 28.....	508	7,750	960
MICHIGAN.....	5,009	354,341	9,868	NIAGARA.....	1,250	14,000	530
MIDWAY (tank).....	978	24,920	1,500	NISHMAHA.....	6,076	320,340	8,025
MILLINOCKET.....	3,274	210,000	9,620	NOCCALULA.....	5,411	540,900	13,705
MINEOLA.....	2,488	198,386	8,000	NOCKUM.....	6,024	490,000	14,350
MINNEQUA.....	5,166	370,020	11,000	NOKATAY.....	6,030	490,000	12,000
MINNESOTA.....(X)	1,411	76,600	2,250	Nome City.....	939		
MINNESOTAN.....	6,617	520,800	14,400	NORA (tank).....	9,620	319,751	7,000
MISSOULA.....	4,553	253,603	7,500	NORMA.....	2,648	147,000	5,250
MITCHELL.....	5,510	540,000	13,332	NORTH AMERICAN.....(XX)	2,317	71,060	2,870
MOBILE.....(X)	1,537			NORTH KING.....	5,064	378,000	12,700
MOBILE CITY.....	6,157	423,234	12,000	NORTH LAND.....	3,121	67,200	1,500
MOHAWK.....	5,896	277,200	7,000	NORWALK.....	2,167	91,798	5,042
MOJAVE (tank).....	6,900	538,946	12,568	NOSA CHIEF.....	2,718	60,480	2,400
MOMUS.....	6,413	344,812	9,910	NOSA KING.....	3,237	315,712	11,864
MONASSES.....	5,983	490,000	12,000	NOSA PRINCE.....	3,280	315,712	11,864
MONROE.....	5,628	351,250	8,685	NOSA QUEEN.....	3,280	315,712	11,864
MONTANA.....	7,771	464,520	11,000	NOYO.....	1,419	40,362	4,550
MONTANAN.....	6,275	570,000	15,264	O. T. WARING (tank).....	5,579	382,050	14,210
MONTAUK.....	7,771	250,000	10,000	OAKMAN.....	6,061	468,300	12,672
MONTABELLO (tank).....	8,272	366,000	15,000	OAKMAR.....	5,766	294,000	10,000
MONTBERRY.....	4,720	212,730	4,110	OAKPARK.....	6,060	300,000	4,000
MONTGOMERY CITY.....	5,686	414,834	12,000	OAKSPRING.....	6,059	464,940	12,500
MOSELLA.....	6,034	490,000	12,000	OAKWOOD.....	6,071	473,740	6,071
MOUNT EVANS.....	6,267	354,143	7,000	OCCIDENTAL (tank).....	6,481	436,900	12,500
MOUNT SHASTA.....	4,729	485,568	17,898	ODUNA.....	3,474	296,688	11,400
Mukilteo.....	1,230	49,350	3,480	OGONTZ.....	5,562	344,963	9,000
Multnomah.....	969	33,561	3,316	OHIOAN.....	6,525	470,652	14,031
MUNAIRES.....	4,620	428,120	12,281	OLEAN.....	7,119	405,594	10,000
MUNAMAR.....	3,440	150,204	4,049	OLEUM (tank).....	2,998	47,040	1,350
MUNAMI.....	2,594	193,000	2,000	OLYMPIA.....	6,406	620,000	14,000
MUNARGO.....	6,484	540,148	11,404	OLYMPIC.....(X)	1,303	8,652	675
MUNBEAVER.....	4,835	333,026	11,923	OLYMPIC.....	1,876	110,460	3,000
MUNDELTA.....	4,746	419,780	12,272	OLYMPIC (tank).....	5,335	363,000	14,500
MUNDIXIE.....	3,285	166,200	6,000	ONEIDA.....	2,309	124,168	4,350
MUNDOLPHIN.....	3,285	300,000	7,000	ONEIDA.....	2,664	185,496	7,500
MUNINDIES.....	4,576	428,120	12,281	ONONDAGA.....	2,309	124,168	6,150
MUNISLA.....	2,220	147,000	6,240	OREGON (tank).....	7,017	336,000	10,000
MUNLEON.....	2,606	196,393	10,000	OREGON.....	6,057	473,740	11,088
MUNLISTO.....	2,606	193,900	8,000	OREGONIAN.....	6,275	462,000	12,000
MUNLOYAL.....	2,674	193,900	8,500	ORITANI.....	1,362	87,640	5,000
MUNMYSTIC.....	5,685	359,362	11,100	ORIZABA.....	6,937	485,287	7,000
MUNPLACE.....	3,235	287,730	13,028	ORMES.....	1,362	87,640	5,000
MUNRIO.....	3,378	336,000	10,004	OSAGE.....	2,649	210,000	10,000
MUNSOMO.....	2,948	214,087	12,048	OSCODA.....	5,780	286,339	8,265
MUNTROPIC.....	5,670	420,000	10,000	OSKAWA.....	6,100	504,114	14,350
MUSKOGEE (tank).....	7,034	450,000	12,600	OSSINING.....	4,801	254,586	7,938
				OYHO.....	4,839	254,586	7,000
N. R. Lang.....(X)	528	2,520	300	OZARK.....	2,689	176,187	7,068
NABESNA.....	2,451	186,584	7,670	PACNET.....	5,527	505,000	12,000
NACATA.....	5,976	556,403	10,000	PACIFIC.....	6,034	441,261	11,628
NAMASKET.....	6,062	403,039	11,668	PACIFIC CEDAR.....	5,237	450,000	14,000
NANTAHALA.....	5,714	446,509	12,548				
NANTASKET.....	5,268	338,240	11,188				

Name of vessel	Gross tons	Bunker capacity	Cruising radius	Name of vessel	Gross tons	Bunker capacity	Cruising radius
		<i>Gallons</i>	<i>Miles</i>			<i>Gallons</i>	<i>Miles</i>
PACIFIC HEMLOCK.....	5,651	504,000	14,000	Pride of the River.....(X)	619		
PACIFIC FIRE.....	5,645	399,318	13,100	PRINCETON (tank).....	5,081	313,000	13,200
PACIFIC OAK.....	5,622	378,000	14,800	PROVIDENCE.....	2,677	183,900	7,236
PACIFIC PINE.....	5,435	453,520	4,000	PROVINCETOWN.....	6,216	320,621	8,712
PACIFIC REDWOOD.....	5,683	420,000	5,760	PRUSA.....	5,113	323,993	10,184
PACIFIC SPRUCE.....	5,559	397,618	13,100	PUEBLO.....	4,499	272,000	5,000
PACO.....	2,397	138,500	5,000	Pyramid.....(X)	603	8,400	500
PADNSAY.....	4,838	281,478	8,316	QUAKER CITY.....	4,961	344,963	9,000
PAGASSET.....	5,527	505,000	12,000	QUEEN.....	2,727	135,748	2,874
PANAMAN.....	6,535	470,652	13,447	Quinault.....	1,138	52,500	2,800
PAN AMERICA.....	13,712	1,197,000	12,000	QUISTCONCK.....	5,144	323,993	10,184
PANOIL (tank).....	1,370	29,400	2,500	QUITTACAS.....	4,767	269,872	7,938
PANUCCO.....	3,570	208,236	7,080	R. D. LEONARD (tank).....	1,778	47,900	3,600
PAPOOSE (tank).....	6,177	281,940	10,000	R. J. HANNA (tank).....	7,095	105,657	16,508
PARISMINA.....	4,611	194,000	5,000	R. W. STEWART (tank).....	7,530	262,000	7,000
PASTORES.....	7,241	207,750	6,750	RAMONA.....	893	427,500	9,700
PAT DOHENTY.....	6,998	420,000	10,000	RAWLIGH WARNER.....	3,663	185,000	2,200
PATRICK HENRY.....	7,586	530,544	14,490	Raymond.....	5,595	29,442	2,400
PAUL LUCKENBACH.....	6,606	515,802	9,849	REAPER (tank).....	6,464	438,900	12,500
PAUL H. HARWOOD (tank).....	6,520	199,038	6,135	RED MOUNTAIN.....	5,395	540,900	13,700
PAULSBORO (tank).....	6,696	478,000	12,000	REDONDO.....	1,224	59,640	3,413
PAUL SHOUP (tank).....	6,816	401,131	10,450	Redwood.....	1,793	81,000	4,000
PAWNEE.....	1,907	24,780	2,400	Reform.....(X)	627	7,728	655
PEACOCK.....(X)	741	67,200	3,500	RELIEF.....(X)	889	137,612	10,500
PECOS.....	4,572	224,680	4,500	REMUS.....	4,744	266,545	7,938
PEEKSKILL.....	5,590	351,260	8,686	RENSSELAER.....(X)	2,690	9,000	900
PENNAAR.....	5,868	333,000	11,000	REPUBLIC.....	5,066	172,200	6,835
PENNSYLVANIA (tank).....	6,455	438,900	12,500	REPUBLIC.....	17,910	886,546	13,000
PENNSYLVANIA.....	5,652	509,047	14,810	REPUBLIC.....	6,444	506,200	15,246
PENNSYLVANIA.....	20,526	1,533,500	20,000	RICHMOND (tank).....	6,490	438,900	14,500
PENNSYLVANIA SUN (tank).....	8,862	554,188	12,890	ROANOKE (tank).....	2,168	16,620	400
PENNSYLVANIAN.....	6,579	470,652	13,220	ROBERT FULTON.....(X)	2,010	143,304	9,360
PERALTA.....(X)	2,075			ROBERT JOHNSON.....	6,461	486,822	11,664
PERRY L. SMITHERS.....	4,683	231,115	8,000	ROBERT LUCKENBACH.....	6,624	227,000	5,000
PETER HELMS.....	3,326	349,310	12,290	ROBERT E. LEE.....	6,184	110,600	3,400
PETER KERR.....	6,600	705,264	24,000	ROBERT W. STEWART.....	1,161		
PETER STUYVESANT.....(X)	1,721	15,400	1,000	ROBIN ADAIR.....	6,895	462,000	12,000
PHOENIX (tank).....	6,731	305,785	8,000	ROBIN GODFELLOW.....	6,885	283,557	8,200
PHYLLIS.....	1,266	53,004	3,657	ROBIN GRAY.....	6,896	461,160	15,250
Piedmont.....(X)	1,854			ROBIN HOOD.....	6,897	500,000	12,000
PIONEER.....	2,913	313,000	13,200	ROCHESTER (tank).....	6,836	260,710	12,000
PIONEER (tank).....	5,075	313,000	13,200	ROCKAWAY.....	593	8,000	2,300
PIPESTONE COUNTY.....	5,102	344,963	9,000	ROCKFORD.....	5,401	540,900	13,100
PLOW CITY.....	3,249	284,000	9,400	Roosevelt.....(X)	618	67,200	4,000
POINT ARENA.....	3,545	294,000	14,000	ROSE CITY.....	3,468	78,506	2,172
POINT BONITA.....	3,283	328,860	12,000	ROYAL ARROW (tank).....	7,794	356,730	9,108
Point Fermin.....	3,283	327,600	13,000	RUTH ALEXANDER.....	8,135	243,600	5,300
POINT GORDA.....	3,283	294,000	14,000	RUTH KELLOGG (tank).....	5,030	344,963	9,000
POINT LOMA.....	2,119	125,874	6,300	RUTH LYKES.....	2,637	147,000	3,500
POINT MONTARA.....	3,283	329,000	12,000	Ryder Handy.....	1,343	57,600	3,100
POINT REYES.....	3,286	198,800	7,000	S. A. PERKINS.....	4,839	278,655	7,000
POINT SAN PABLO.....	3,280	328,000	10,000	S. B. HUNT (tank).....	6,840	369,360	10,250
POINT SAN PEDRO.....	2,280	328,000	10,000	S. M. SPALDING (tank).....	7,175	195,216	10,000
POINT SUB.....	3,286	327,600	13,000	S. C. T. DODD (tank).....	7,064	396,814	11,009
POLARINE (tank).....	4,046	254,000	11,400	SABOTAWAN.....	4,834	364,738	9,072
POLYBIUS.....	7,041	305,257	8,920	SACANDAGA.....	4,967	323,993	10,184
POMONA.....	7,583	420,000	11,000	SACCARAPPA.....	4,965	323,993	10,184
PONCE.....	3,506	141,918	5,620	SAC CITY.....	5,735	323,993	10,184
Port Angeles.....	1,358	50,568	3,720	Saco.....	5,106	323,993	7,000
PORTMAR.....	5,550	370,146	9,576	Sacramento.....(X)	2,254		
PONTO RICO.....	4,301	266,910	5,922	Sacramento.....(X)	760		
Potrero.....(X)	531			SACRAMENTO.....	4,782	300,000	6,000
POUGKEEPSE.....	5,588	320,340	7,920	Sagadahoc.....	6,275	515,635	12,302
PRESIDENT ADAMS.....	10,516	1,040,000	15,000	SAGAMORE.....	2,592	191,980	8,270
PRESIDENT CLEVELAND.....	14,123	1,199,000	12,500	SAGAPORACK.....	5,113	323,993	10,184
PRESIDENT FILLMORE.....	15,575	965,817	10,125	Saginaw.....	886	42,000	2,800
PRESIDENT GARFIELD.....	10,495	1,040,000	15,000	SAGUACHE.....	5,021	323,993	10,184
PRESIDENT GRANT.....	14,119	1,171,598	13,200	SAHALE.....	5,593	323,993	10,184
PRESIDENT HARDING.....	13,899	1,189,000	12,600	St. Louis.....(X)	757		
PRESIDENT HARRISON.....	10,533	1,040,000	15,000	SALAAM.....	5,990	556,403	14,678
PRESIDENT HAYES.....	10,533	1,040,000	15,000	SALVATION LASS.....	4,935	344,963	9,000
PRESIDENT JACKSON.....	14,123	1,999,100	12,500	SAMOA.....	1,997	147,000	5,600
PRESIDENT JEFFERSON.....	14,174	990,000	10,000	SAMUEL L. FULLER (tank).....	6,950	509,950	10,000
PRESIDENT JOHNSON.....	15,543	965,817	10,125	SAMUEL Q. BROWN (tank).....	6,624	401,131	10,540
PRESIDENT LINCOLN.....	14,187	105,000	11,256	SAN ANGELO.....	5,657	309,200	9,500
PRESIDENT MCKINLEY.....	14,127	1,189,000	12,600	SAN ANSELMO.....	5,788	596,400	16,000
PRESIDENT MADISON.....	14,187	1,129,678	11,256	San Antonio.....	785	24,360	2,900
PRESIDENT MONROE.....	10,533	1,040,000	15,000	SAN ANTONIO.....	2,689	176,187	7,413
PRESIDENT PIERCE.....	14,123	1,189,678	11,256	SAN BERNARDINO.....	5,781	168,000	15,000
PRESIDENT POLK.....	10,500	1,040,000	15,000	SAN CLEMENTE.....	5,493	508,000	17,000
PRESIDENT ROOSEVELT.....	13,899	1,189,678	11,382	SAN DIEGO.....	4,994	440,330	14,000
PRESIDENT TAYLOR.....	14,123	1,188,600	13,678	San Diego.....	1,487	52,500	2,000
PRESIDENT VAN BUREN.....	10,533	1,040,000	15,000				
PRESIDENT WILSON.....	14,127	1,189,000	12,600				

Oil-Burning Steam Vessels

937

Name of vessel	Gross tons	Bunker capacity	Cruising radius	Name of vessel	Gross tons	Bunker capacity	Cruising radius
		<i>Gallons</i>	<i>Miles</i>			<i>Gallons</i>	<i>Miles</i>
SAN DOMINGO.....	4,994	450,000	13,000	STANLEY.....	6,463	334,390	9,108
SAN FELIPE.....	5,918	336,000	4,125	STANLEY DOLLAR.....	5,929	275,688	7,625
SAN GABRIEL.....	4,821	429,000	8,000	Stanwood.....	1,129	44,016	3,477
SAN JACINTO.....	6,069	864,366	11,643	STARR.....	525		
SAN JOSE.....	3,309	207,750	6,750	STATE OF DELAWARE.....(X)	814	11,968	800
SAN JUAN.....	3,511	143,304	5,677	STATE OF PENNSYLVANIA.....(X)	814	11,968	800
SAN JULIAN.....	6,872	372,400	9,700	STEADFAST.....	7,598	369,515	9,134
SAN LEANDRO.....(X)	1,653			STEEL AGE.....	6,187	427,140	11,500
SAN LORENZO.....	6,576	466,362	6,994	STEEL ENGINEER.....	5,686	414,384	12,000
SAN LUCAS.....	6,583	672,000	14,000	STEEL EXPORTER.....	5,686	414,384	12,000
SAN MARCOS.....	5,758	567,000	2,300	STEEL INVENTOR.....	5,686	414,384	12,000
SAN MATEO.....(X)	1,782			STEELMAKER.....	6,187	427,140	11,500
SAN MATEO.....	3,228	224,370	6,000	STEEL MARINER.....	5,686	414,384	12,000
SAN PEDRO.....	2,235	217,916	10,344	STEEL NAVIGATOR.....	5,718	414,834	12,000
SAN PEDRO.....	6,216	441,127	14,000	STEELORE.....	8,215	470,000	10,000
SAN RAFAEL.....	5,479	460,840	9,184	STEEL RANGER.....	5,686	414,834	12,000
SAN SIMEON.....	5,561	546,000	10,000	STEEL SCIENTIST.....	5,718	414,834	12,000
SAN VINCENTE.....	5,597	336,000	9,600	STEEL SEAFARER.....	5,718	414,834	12,000
SANDWICH.....	2,606	191,980	8,270	STEEL TRADER.....	5,686	414,834	12,000
Santa Ana.....	1,218	28,098	2,318	STEEL TRAVELER.....	7,056	414,834	12,000
Santa Barbara.....	695	33,000	2,600	STEEL VOYAGER.....	6,187	427,140	11,500
SANTA CECILIA.....	5,873	400,000	10,000	STEEL WORKER.....	5,686	414,834	12,000
SANTA CECILIA.....	6,263	300,000	10,000	STELLA LYKES.....	2,609	206,860	7,627
SANTA CLARA.....	2,282			Storm King.....(X)	1,076	515,054	14,203
SANTA ELISA.....	5,004	364,711	7,956	STUART DOLLAR.....	7,038	676,200	17,563
SANTA EULALIA.....	2,647	180,050	10,000	STUYVESANT.....	593	8,000	2,300
SANTA INEZ.....	1,742	134,400	9,600	SUBOATCO.....	3,285	290,850	7,000
SANTA ISABEL.....	2,547	184,615	8,491	SUCARSECO.....	3,253	300,000	7,000
SANTA MARIA (tank).....	8,088	341,000	7,500	SUCUBACO.....	3,285	300,000	7,000
SANTA MARTA.....	4,601	239,400	3,500	SUDAWSONCO.....	3,253	300,000	7,000
SANTA MARTA.....	2,492	201,634	8,000	SUDURCO.....	3,545	192,515	8,000
SANTA TERESA.....	4,858	379,912	12,800	SUEDCO.....	3,545	300,000	7,000
SANTA VERONICA.....	2,647	184,614	8,491	SUELCO.....	3,285	290,850	11,340
Santiam.....	946			SUCHLENCO.....	3,285	192,515	8,000
SANTORE.....	7,117	268,937	6,310	SUJAMECO.....	3,285	198,800	9,452
SAPINERO.....	5,106	323,993	10,184	SULANIERCO.....	3,253	290,850	11,304
SARAMACCA.....	3,212	139,650	8,000	SUMANCO.....	3,253	290,850	11,340
SARCONIE.....	5,116	419,700	8,000	SUMMERLEAF.....	6,141	573,632	16,000
SARTARIA.....	4,994	700,000	12,500	SUNBEAM (tank).....	6,664	380,800	9,000
SAUGERTIES.....	5,101	323,993	10,184	SUNDANCE.....	5,183	344,963	9,000
Sausalto.....(X)	1,766			SUNLESCO.....	3,250	290,850	11,340
SCANTIC.....	5,106	323,993	10,184	SUNNEWARKCO.....	3,253	198,800	9,452
SCHENECTADY.....	5,114	323,993	10,184	SUNEWCO.....	3,252	290,850	11,000
SCHODACK.....	5,041	325,000	9,000	SUNUGENTCO.....	3,253	290,850	11,340
SCHOHARIE.....	4,971	323,993	10,184	SUPORTCO.....	3,285	290,850	11,340
SCHOODIC.....	4,932	323,993	10,184	SURAILCO.....	3,285	540,000	6,000
SCOTTSBURG.....	7,771	427,500	9,700	SURICO.....	3,253	290,850	11,340
SEA THRUSH.....	5,807	355,746	8,070	SUBINAM.....	2,677	163,900	6,400
SEATTLE.....(X)	504	14,406	887	SUSAN V. LUCKENBACH.....	7,394	541,131	10,800
SEATTLE.....	7,001	587,160	14,000	SUSPEARCO.....	3,218	290,850	11,340
SEATTLE SPIRIT.....	5,627	300,649	10,125	SUTHERLAND.....	4,784	300,000	6,000
SELMA CITY.....	5,686	414,834	12,000	SUTORPCO.....	3,289	290,850	11,340
SEMINOLE.....	5,896	306,768	7,000	SUTRANSCO.....	3,285	300,000	7,000
Shasta.....	878	33,642	2,700	SUWARINCO.....	3,253	192,511	8,000
SHASTA.....(X)	1,782			SUWIED.....	3,249	198,000	7,010
SHAWNEE.....	6,209	300,000	7,000	Svea.....	618	25,000	1,700
SHELTON.....	6,062	520,000	10,000	SWIFTBARROW (tank).....	8,206	210,000	8,000
SHENANDOAH (tank).....	6,531	438,900	12,500	SWIFTEAGLE (tank).....	8,206	471,786	11,233
SHICKSHINNY.....	5,103	344,963	9,000	SWIFTLIGHT (tank).....	8,206	121,000	8,000
SHINNECOCK.....(X)	1,402	13,000	620	SWIFTSKOUT (tank).....	8,206	471,786	11,233
SIBONEY.....	6,937	485,287	6,840	SWIFTSURE (tank).....	8,206	471,786	11,233
SIDNEY M. HAUPTMAN.....	6,094	612,018	17,100	SWIFTWIND (tank).....	8,206	471,786	11,233
SIERRA.....	6,023	6,076	10,000	SYLVAN ARROW (tank).....	7,797	355,000	9,520
SILETZ.....	5,767	354,341	9,853	SYRACUSE.....(X)	1,344	12,790	650
SILVERADO.....	2,298	130,103	5,400	SYROS.....	6,501	342,960	7,000
SINASTA.....	6,052	463,039	11,000				
Siskiyou.....	884	40,320	3,000	T. J. WILLIAMS (tank).....	8,211	311,920	13,965
SIXAOIA.....	4,558	102,650	3,987	T. A. D. JONES.....	3,092	126,000	4,000
SKAGWAY.....	1,838	110,222	4,966	TACHIRA.....	2,325	133,013	6,669
SOCONY (tank).....	3,663	175,960	5,179	TACOMA.....(X)	836	16,800	1,068
SOLANA (tank).....	6,702	353,600	8,000	TACOMA.....	7,001	640,000	14,000
Solano.....(X)	3,549			Tahoe.....	751		
Solano.....	943	33,600	1,800	TAMALPAIS.....(X)	1,631		
SOL DUC.....	1,085	43,260	2,475	Tamalpais.....	574	29,400	3,000
SONOMA.....	5,985	768,180	11,354	TAMIAHUA (tank).....	10,227	437,136	16,500
SONOMA VALLEY.....	630	14,414	1,220	TAMPICO.....(XX)	1,894	48,000	2,500
SOUTHERN CROSS.....	13,788	1,191,100	12,000	TANANA.....	3,474	179,214	8,767
SOUTH AMERICAN.....(XX)	2,662	85,000	3,087	TASHMOO.....	3,249	198,600	7,000
SPENCER KELLOGG (tank).....	5,104	214,115	5,200	TEJON (tank).....	7,004	262,400	7,220
SFRAGUE.....(X)	1,479	84,000	2,000	TEXADA.....	2,477	129,770	5,800
SPRINGFIELD.....	5,641	505,000	12,000	TEXAN.....	8,594	713,664	12,700
STANDARD (tank).....	9,724	435,780	10,580	TEXARKANA.....	5,498	538,761	13,094
STANDARD ARROW (tank).....	7,794	355,000	9,520	TEXAS (tank).....	6,433	420,000	10,000

Name of vessel	Gross tons	Bunker capacity	Cruising radius	Name of vessel	Gross tons	Bunker capacity	Cruising radius
		<i>Gallons</i>	<i>Miles</i>			<i>Gallons</i>	<i>Miles</i>
TEXAS.....	5,638	354,341	9,868	WALTER MILLER.....	7,294	452,000	12,240
TEXMAR.....	5,505	462,000	12,000	WALTER A. LUCKENBACH.....	8,102	640,920	13,100
THE ANGELES.....	5,481	460,840	9,184	WALTER D. MUNSON.....	3,703	189,874	6,263
THERMO (tank).....	4,487	224,028	9,000	WAMPUM.....	5,451	267,704	7,534
THOMAS H. WHEELER (tank).....	7,053	452,960	11,500	Wapama.....	951	33,561	3,316
THOMAS P. BEAL.....	5,818	140,000	12,000	WARBLER..... (X)	715	67,200	4,800
Thoroughfare..... (X)	2,620			WARWICK (tank).....	4,469	253,218	7,900
TIGER.....	5,992	475,100	10,000	Washington.....	639	16,800	1,142
TILLAMOOK.....	2,117	126,000	3,500	WASHINGTON.....	5,564	513,337	13,608
TIMBERMAN.....	2,059	210,000	13,300	WASHINGTON.....	7,311	420,000	10,000
TILLIE LYKES.....	2,606	147,000	6,800	WASSAIC.....	5,529	269,704	7,534
Tiverton.....	557	21,378	1,883	WATERTOWN (tank).....	6,315	210,000	7,400
TIVIVES.....	4,538	102,650	2,987	WATHENA.....	6,107	320,340	8,025
TOLOA.....	6,305	347,500	8,300	WATONWAN.....	5,467	324,041	6,500
TOLOSA.....	5,527	505,000	12,000	WATSONVILLE.....	2,220	170,495	5,000
TOPALVA.....	6,104	344,963	9,000	WAUBESA.....	6,107	320,340	8,025
TOPA TOPA.....	6,453	460,976	9,702	WAUCONDA.....	5,423	320,340	8,025
TOPILA (tank).....	5,125	102,650	3,987	WAUKAU.....	6,126	320,340	8,025
TORRES (tank).....	4,943	102,650	3,987	WAUKEOAN.....	6,209	471,237	13,464
TOURIST.....	517	4,200	280	WAXAHACHIE.....	5,497	320,340	8,025
TRACY BROTHERS.....	5,731	305,785	8,000	WEHAWKEN..... (X)	1,402	14,048	1,100
TRANSFORD II..... (X)	1,625	56,075	5,100	Wellesley.....	770		
Transit..... (X)	1,566			WEST AMARGOSA.....	5,462	279,707	7,963
TRIMOUNTAIN (tank).....	6,385	317,500	8,253	WEST ARROW.....	5,802	308,257	9,500
TRINIDAD.....	974			WEST AVENAL.....	5,692	446,509	12,398
TRINIDADIAN (tank).....	2,450	126,000	5,000	WEST CACTUS.....	5,579	567,000	37,200
TRIPP.....	5,703	267,000	7,500	WEST CALDOA.....	5,641	397,618	13,712
TROJAN..... (X)	2,571	2,100	300	WEST CALUMB.....	5,946	287,500	5,700
TRUJILLO..... (X)	2,114	124,660	9,000	WEST CAMAK.....	5,647	397,618	13,100
TULSA.....	5,083	344,963	9,000	WEST CAMARGO.....	5,822	571,200	14,000
TULSAGAS (tank).....	7,120	420,000	12,500	WEST CAMPGAW.....	5,565	334,390	7,000
TURRIALBA.....	4,572	243,760	6,500	WEST CAPE.....	5,061	465,800	12,400
TUSCALOOSA..... (X)	1,537	10,638	220	WEST CAWTHON.....	5,534	577,736	15,246
TUSCALOOSA CITY.....	5,686	414,834	12,000	WEST CELERON.....	5,763	355,465	11,116
TUSTEM (tank).....	6,882	262,400	7,312	WEST CELINA.....	6,187	355,465	11,116
ULUA.....	6,305	295,680	8,400	WEST CHATALA.....	6,187	267,000	10,461
Umatilla.....	551	130,314	1,200	WESTCHESTER.....	5,623	344,506	10,381
UPSHUR.....	2,637	105,338	7,600	WEST CHESWALD.....	5,711	267,000	10,461
UTACARBON (tank).....	7,076	538,946	7,700	WEST CHETAC.....	5,627	586,908	14,792
VACUUM (tank).....	7,009	710,622	7,000	WEST COBALT.....	5,724	354,341	10,300
VELMA LYKES.....	2,606	197,400	7,000	WEST COHAS.....	5,647	309,257	9,080
VEEDOL (tank).....	1,224	70,000	2,000	WEST COMPO.....	5,700	355,465	11,116
VENEZUELA.....	5,641	498,960	13,200	WEST CORUM.....	5,795	415,500	9,000
VENTURA.....	5,986	768,180	11,554	WEST CRESSEY.....	5,696	308,257	9,671
VERMAR.....	5,567	540,000	12,900	WEST DUFFEE.....	5,622	308,257	9,500
VESTA (tank).....	3,663	176,000	4,890	WEST EKONK.....	5,630	308,257	9,500
VICKSBURG..... (X)	757			WEST ELCASCO.....	5,766	308,257	9,500
VICTORIA.....	3,868	279,888	6,688	WEST ELDARA.....	5,607	308,257	9,500
VICTORIOUS.....	7,597	460,390	11,378	WEST GALETA.....	5,435	269,704	7,660
VINCENT.....	6,210	462,000	13,700	WEST GALOC.....	5,392	269,701	7,660
VIRGINIA (tank).....	6,457	438,900	12,500	WEST GAMBO.....	5,579	308,257	9,500
VIRGINIA.....	20,773	1,533,500	20,000	WEST GOTOMSKA.....	5,728	308,257	9,500
VIRGINIAN.....	8,015	618,350	16,350	WEST GROVE.....	5,688	278,752	7,560
VOLUNTEER.....	7,717	487,535	17,394	WESTHAMPTON.....	6,832	355,740	7,900
VOLUSIA.....	2,686	105,338	7,600	WEST HARCUIVAR.....	5,696	355,465	10,080
W. C. TEAGLE (tank).....	9,551	490,000	12,400	WEST HARDAWAY.....	5,702	355,465	10,080
W. D. ANDERSON (tank).....	5,168	290,000	7,600	WEST HARGRAVE.....	6,280	354,341	10,080
W. E. HUTTON (tank).....	7,076	480,300	11,000	WEST HARLAN.....	6,167	555,000	21,000
W. F. BURDELL (tank).....	7,044	538,946	15,000	WEST HARSHAW.....	5,756	354,143	7,000
W. H. LIBBY (tank).....	8,169	450,786	13,496	WEST HARTLEY.....	5,767	354,341	9,868
W. H. TILFORD (tank).....	5,673	278,000	9,360	WEST HASSAYAMPA.....	5,757	354,143	7,000
W. J. HANNA (tank).....	7,039	381,070	9,000	WEST HEMATITE.....	5,621	341,850	9,000
W. L. CONNELLY (tank).....	3,098	143,430	5,300	WEST HIKA.....	5,372	460,840	9,184
W. L. STEED (tank).....	6,400	336,000	10,000	WEST HOBOMAC.....	5,527	308,257	9,671
W. M. BURTON (tank).....	7,094	210,000	4,500	WEST HUMHAW.....	5,527	308,257	9,080
W. M. IRISH (tank).....	7,123	450,324	11,200	WEST IMBODEN.....	5,751	354,341	10,300
W. M. TUPPER.....	1,766	102,372	5,184	WEST INDIAN.....	5,702	278,752	7,560
W. R. CHAMBERLIN, Jr.....	2,264	131,400	4,600	WEST IRA.....	5,702	353,283	1,469
W. S. MILLER (tank).....	6,984	591,086	16,898	WEST IRMO.....	5,900	504,924	13,554
W. S. RHEEM (tank).....	9,838	500,571	10,039	WEST ISLETA.....	5,680	327,600	11,500
W. W. BRUCE (tank).....	6,728	210,000	5,000	WEST IVIS.....	5,785	335,233	9,146
W. W. MILLS (tank).....	6,816	401,131	10,450	WEST JAFFREY.....	5,663	359,556	10,461
WABAN.....	6,038	430,625	16,430	WEST KEBAR.....	5,620	508,620	14,810
WACOSTA.....	5,976	556,403	14,600	WEST KEDRON.....	5,620	508,620	14,810
WAIALEALE.....	3,092	156,225	4,500	WEST KEENE.....	5,600	500,000	13,000
WAIMEA.....	1,057	36,000	1,900	WEST KYSKA.....	6,096	355,465	9,600
WAKULLA.....	5,435	269,704	7,534	WESTLAKE.....	5,771	308,257	9,324
WALDEN.....	5,511	320,340	7,920	WEST LASHAWAY.....	5,637	308,257	9,500
WALLINGFORD.....	2,256	126,450	3,000	WEST LOQUASSUCK.....	5,644	308,257	9,500
WALTER JENNINGS (tank).....	9,563	558,390	14,045	WEST MADAKET.....	5,654	308,257	9,500
				WEST MAHOMET.....	5,527	308,257	9,163
				WEST MAHWAH.....	5,603	465,864	12,400
				WEST MAXIMUS.....	5,561	308,257	9,671

Oil-Burning Steam Vessels

939

Name of vessel	Gross tons	Bunker capacity	Cruising radius	Name of vessel	Gross tons	Bunker capacity	Cruising radius
		<i>Gallons</i>	<i>Miles</i>			<i>Gallons</i>	<i>Miles</i>
WEST MODUS.....	5,690	355,465	11,116	WM. A. MCKENNY.....	5,855	378,000	14,000
WESTMORELAND.....	6,207	451,654	13,700	WILLIAM F. HUMPHREY.....	7,982	277,000	6,600
WEST MUNHAM.....	5,753	355,465	10,080	WM. G. WARREN (tank).....	9,114	472,000	12,100
WEST NERIS.....	5,588	513,387	12,579	WILLIAM H. DOHENY (tank).....	6,994	531,224	7,617
WEST NILUS.....	5,549	513,387	12,579	WILLIAM H. WEBB.....	5,980	545,643	13,100
WEST NOHNO.....	5,789	326,050	6,000	WILLIAM P. COWAN (tank).....			
WEST NOSSKA.....	5,563	355,465	10,080	WM. R. KING.....	514	22,050	1,000
WEST NOTUS.....	5,549	509,047	14,812(XX)	5,429		
WEST POCASSET.....	5,707	357,566	10,461	WILLIAM T. COLLINS.....(X)	593	8,000	2,300
WEST POINT.....(X)	1,328	12,790	650	WM. BOYCE THOMPSON.....			
WEST QUECHEE.....	5,711	355,465	10,080	(tank).....	7,061	414,691	11,140
WEST RHITANS.....	5,703	267,000	10,900	WILLIMANTIC.....	4,857	216,400	4,116
WEST SAGINAW.....	6,187	357,566	10,461	WILLKENO.....	6,548	410,844	10,000
WEST SEATTLE.....(X)	773			WILLPOLO.....	4,810	420,000	12,500
WEST SEGOVIA.....	5,701	267,000	7,500	Wilmington.....	990	40,950	2,784
WEST SELENE.....	5,940	455,411	13,152	WILTON.....	1,827	79,054	5,391
WEST TACOOK.....	6,176	355,465	11,116	WIND RUSH.....	5,504	354,482	9,990
WEST TEXAS.....	2,686	188,259	6,000	WINFRED (tank).....	2,551	161,280	7,500
WEST TOTANT.....	5,658	355,465	10,080	WINSTON-SALEM.....	6,223	342,960	7,000
WEST VACA.....	5,548	446,509	12,398	WINYAH.....	5,492	324,063	8,025
WEST WAUNA.....	5,735	355,465	11,116	WISCONSIN.....	6,076	312,330	8,508
WEST ZEDA.....	5,658	357,994	10,332	WYNOOCHE.....	6,065	320,340	8,025
WEST ZUCKER.....	5,548	269,704	7,660	WYOMING.....	2,689	105,338	7,600
WEST ZULA.....	6,000	269,704	7,660				
WESTERN CITY.....	5,828	278,752	7,560	YAKA.....	5,976	585,403	14,600
WESTERN HERO.....	5,611	395,833	10,320	YAKLOK.....	6,046	494,159	7,617
WESTERN OCEAN.....	4,760	212,000	6,980	YALE.....	3,818	105,084	2,540
WESTERN OCEAN.....	5,760	691,400	20,250	YALE.....(X)	1,670	13,000	1,200
WESTERN QUEEN.....	5,853	308,257	9,500	YALZAN.....	5,976	553,403	14,600
WESTERN SEA.....	5,813	360,523	8,750	YANKEE ARROW (tank).....	8,046	408,096	9,100
WESTERN WAVE.....	2,556	63,924	2,600	YAPALAGA.....	5,976	556,403	14,600
WESTERN WAVE.....	5,832	256,694	6,840	YARMOUTH.....	5,043	235,340	4,950
WESTERN WORLD.....	13,712	1,197,000	12,000	Yellowstone.....	767	35,200	2,700
WESTERNER.....	5,663	360,186	9,072	YERBA BUENA.....(X)	2,075		
WESTWARD HO.....	5,648	278,752	9,240	YESOKING.....	5,749	286,339	8,290
Whitney Olson.....	1,558	58,800	1,567	YORBA LINDA (tank).....	6,900	494,159	7,617
WICHITA FALLS.....	2,559	188,259	6,000	YORK.....	2,677	183,900	7,236
WILDWOOD.....	5,064	344,963	9,000	Yorkmar.....	5,613	462,000	10,000
WILHELMINA.....	6,725	722,400	10,764	YORKVILLE.....	593	9,000	450
Willamette.....	903	33,600	2,508	YOSEMITE.....	6,077	523,026	16,707
WILLAPA.....	1,185	51,954	3,500	YOSEMITE.....(X)	1,782	523,026	16,707
WILLET.....(X)	715	67,200	4,800	YOUNGSTOWN.....	6,633	440,608	14,000
WILLFARO.....	4,810	382,200	3,717	YUKON.....	5,863	294,000	7,720
WILLIAM GREEN (tank).....	6,353	294,000	7,960				
WILLIAM ISOM (tank).....	3,321	161,332	10,000	ZACAPA.....	4,567	229,910	4,900
WM. ROCKEFELLER (tank).....	14,054	612,900	14,300	ZAREMBO.....	4,957	319,000	5,000

VESSELS MEASURED UNDER CANAL RULES

Official No.	Rig	Name of vessel	United States certificate tonnage		Panama Canal certificate tonnage		Suez Canal certificate tonnage	
			Gross	Net	Gross	Net	Gross	Net
STEAM AND MOTOR VESSELS								
215979	St. s.	A. C. BEDFORD	9,485	5,899	10,896	7,683	10,738	8,161
220873	St. s.	A. L. KENT	5,849	3,604	7,047	5,132		
219477	St. s.	ABERCOS	0,076	3,729			6,194	4,627
218801	St. s.	ABRAHAM LINCOLN	7,660	4,867	8,973	6,557		
217381	St. s.	ABRON	4,870	3,049	4,870	3,049		
215986	St. s.	ABSAROKA	5,693	3,546	6,627	4,993		
214173	St. s.	ACME	6,873	4,304	7,165	4,926	7,038	5,065
215630	Ol. s.	ADMIRAL MOSER	2,063	1,454	2,373	1,655		
214127	Ol. s.	ADMIRAL PEARY	1,951	1,144	2,121	1,669		
107423	St. s.	ADMIRAL SCHLEY	2,104	1,336	2,370	1,652		
203123	St. s.	ADMIRAL SEBREE	2,446	1,860	2,473	1,860		
218681	St. s.	AFEL	5,052	3,093	6,105	4,355		
219225	St. s.	AFOUNDRIA	5,590	3,453	6,130	4,380		
217184	St. s.	AGWIDALE	4,763	2,969	5,625	4,248		
217630	St. s.	AGWISTAR	4,661	2,921	5,523	4,068	5,228	3,974
220911	St. s.	AGWISTAR	6,771	4,143	7,624	5,310	7,118	5,336
221027	St. s.	ALA	5,076	3,700	6,529	4,712		
130907	St. s.	ALABAMA	2,801	2,173	3,130	2,157		
221109	St. s.	ALADDIN	6,882	4,223	7,408	5,112	7,276	5,291
217232	St. s.	ALASKAN	6,860	4,265	7,380	5,339		
214715	St. s.	ALBERT HILL	7,115	4,403	7,402	5,118		
221038	St. s.	ALBERT E. WATTS	7,137	5,111	7,776	5,426	7,421	5,619
220518	St. s.	ALGIC	5,496	3,373	6,529	4,712	6,075	4,444
220815	St. s.	ALGONQUIN	7,229	4,475	7,602	5,337	7,464	5,465
222760	St. s.	ALLEGHENY	5,486	3,361	6,333	4,509	6,165	4,580
219430	St. s.	ALMERIA LYKES	2,674	1,659	2,932	1,892	2,774	1,843
218389	St. s.	ALPHA	5,771	3,595	6,202	4,116		
220366	St. s.	ALTAIR	0,784	4,207	7,645	5,582		
212017	St. s.	ALVARADO	1,994	1,400	2,122	1,504		
218259	St. s.	AMBRIDGE	6,631	4,111	6,843	4,676	6,753	4,901
219453	St. s.	AMCROSS	5,980	3,713	6,527	4,657		
213845	St. s.	AMERICAN	6,197	3,742	6,777	4,761		
221478	St. s.	AMERICAN LEGION	13,736	6,137	15,645	10,839		
219632	St. s.	AMERICAN PRESS	5,135	3,127	6,160	4,389		
218477	St. s.	AMERICAN STAR	4,811	3,037	5,699	4,167	5,280	3,868
211906	St. s.	AMOLCO	3,101	1,881	3,230	2,121	3,266	2,134
219007	St. s.	ANACONDA	6,093	3,757	6,814	4,686	6,751	4,948
216840	St. s.	ANACORTES	4,829	3,625	5,362	3,854		
117125	St. s.	ANCON	9,631	7,522	10,157	7,689		
218067	St. s.	ANDREA F. LUCKENBACH	10,725	6,826	11,487	8,762	10,832	9,117
219251	St. s.	ANDREW JACKSON	7,746	4,926	8,973	6,694		
218694	St. s.	ANNIE MURPHY	2,606	1,609	2,696	1,707		
221292	St. s.	ANNISTON CITY	5,686	3,450	7,011	5,450	7,101	5,198
219229	St. s.	ANTIETAM	6,972	4,293	7,426	5,073	7,295	5,316
212936	St. s.	ANTILLA	3,432	2,143	3,702	2,624		
222999	Ga. y	ARA	869	406	869	418		
217596	St. s.	ARCHER	7,610	4,872	8,315	6,100	7,688	5,610
218749	St. y	ARCTURUS	2,478	1,474	2,636	1,613		
219957	St. s.	ARCTURUS	6,094	3,816	7,043	5,167		
221089	St. s.	ARDEN	5,976	3,700	6,529	4,712	6,075	4,444
212964	St. s.	ARDMORE	7,035	4,390	8,687	6,406		
219622	St. s.	ARGON	6,952	4,271	7,386	5,183	7,254	5,270
220718	St. s.	ARGOSY	4,995	3,039	6,203	4,280	5,682	4,068
219798	St. s.	ARIO	6,952	4,271	7,386	5,117	7,254	5,270
218983	St. s.	ARIZONA	5,174	3,106	5,552	3,757		
219714	St. s.	ARIZONIAN	5,855	3,593	7,083	5,916		
219800	St. s.	ARIZPA	5,517	3,392	6,529	4,712	6,075	4,452
207300	St. s.	ARLINGTON	2,431	1,431	2,479	1,506		
217690	St. s.	ARLYN	3,304	1,971	3,515	2,152		
215315	St. s.	ARTEMIS	8,413	5,247	10,861	7,939	10,576	8,033
219959	St. s.	ARTIGAS	5,161	3,144	6,204	4,314	5,648	4,136
219178	St. s.	ARYAN	6,490	4,028	6,932	5,115		
218144	St. s.	ASHBEE	3,424	2,107	4,101	2,751		
218586	St. s.	ARKAWAKE	6,148	4,617	6,571	2,944	6,093	4,587
216749	St. s.	ASTORIA	2,224	1,358	2,899	1,971		
214492	St. s.	ASTRAL	7,541	4,574	8,913	6,210	8,593	6,283
221380	St. s.	ATLANTIC CITY	5,686	3,450	7,011	5,450	7,124	5,220
217709	St. s.	ATLANTIC	5,524	3,455	6,567	4,917		
219840	St. s.	ATLANTIC SUN	6,666	4,044	7,568	5,283	7,880	5,595
214459	St. s.	ATLAS	7,058	4,368	7,348	5,164		
217438	St. s.	AUBURN	6,025	3,361	6,213	3,943		

Official No.	Rlg	Name of vessel	United States certificate tonnage		Panama Canal certificate tonnage		Suez Canal certificate tonnage	
			Gross	Net	Gross	Net	Gross	Net
STEAM AND MOTOR VESSELS—Continued								
219011	St. s.	AUDITOR.....	5,503	3,383	6,520	4,658		
219954	Ol. s.	AURORA.....	7,050	4,339	7,825	5,112	7,634	5,430
227206	Ol. s.	AUSTRALIA.....	11,628	7,221	12,514	8,427		
226944	St. s.	AXTELL J. BYLES.....	8,955	5,453	9,592	6,106		
218695	St. s.	BABBOOSIC.....	5,970	4,465			6,121	4,730
220071	St. s.	BACCARAT.....	2,283	1,433	2,645	1,636		
214090	Ol. s.	BACOL.....	1,696	1,185	1,931	1,323		
218817	St. s.	BAKERSFIELD.....	5,545	3,458	6,593	4,924		
218676	St. s.	BALDRUTTE.....	6,295	3,886	6,706	4,693	6,614	4,965
218915	St. s.	BALDHILL.....	6,413	3,951	6,728	4,806	6,614	4,965
218165	St. s.	BALSAM.....	4,749	2,972	5,201	3,725		
218835	St. s.	BANNACK.....	4,844	2,987	5,191	3,454	5,135	3,826
216348	St. s.	BARRARA CATES.....	5,599	3,466	6,604	4,852		
217905	St. s.	BEACONHILL.....	7,071	4,306	7,426	5,166	7,330	5,349
220143	St. s.	BEACONLIGHT.....	6,954	4,280	7,482	5,133	7,354	5,374
218837	St. s.	BEACONOIL.....	7,058	4,349	7,613	5,312	7,323	5,345
214848	St. s.	BEATRICE.....	3,450	2,188	3,724	2,613		
218500	St. s.	BELFORT.....	6,629	4,122	7,285	5,266	6,571	4,899
218700	St. s.	BELLBUCKLE.....	6,207	3,835	7,285	5,256	6,751	4,899
218988	St. s.	BELLEMINA.....	6,085	3,751	6,841	4,686	6,751	4,948
219139	St. s.	BELLEPLINE.....	6,049	3,767	6,841	4,816	6,751	4,948
219138	St. s.	BELLEROSE.....	6,517	4,045	6,841	4,686	6,751	4,948
219274	St. s.	BELLFLOWER.....	6,085	3,751	6,841	4,810	6,755	4,951
219006	St. s.	BELLHAVEN.....	6,098	3,760	6,841	4,686	6,751	4,948
217150	St. s.	BELLINGHAM.....	4,837	3,621	5,390	3,860		
215002	St. s.	BENJAMIN BREWSTER.....	5,950	3,677	6,177	4,244	5,579	3,379
218496	St. s.	BENONI.....	6,330	3,959	6,731	4,863		
219036	St. s.	BENSALEM.....	5,513	3,389	6,529	4,653		
220173	St. s.	BERKSHIRE.....	4,621	2,824	5,046	3,520	4,708	3,333
222831	St. s.	BERKSHIRE.....	5,486	3,361	6,333	4,609	6,165	4,580
93207	St. s.	Bertie M. Hanlon.....	409	257	420	268		
218155	St. s.	BESSEMER.....	4,923	3,459	5,067	3,354		
221032	St. s.	BESSEMER CITY.....	5,686	3,450	7,611	5,450		
215758	St. s.	BETA.....	5,665	3,516	6,240	4,097		
221913	St. s.	BETHORE.....	8,257	4,198	15,476	4,354	15,289	11,621
219637	St. s.	BETTERTON.....	7,198	4,382	7,863	5,104	7,634	5,430
220716	St. s.	BIBBCO.....	5,107	3,115	6,160	4,433	5,682	4,068
220637	St. s.	BIDWELL.....	7,050	4,339	7,825	4,840	7,947	5,728
218905	St. s.	BIRD CITY.....	4,983	3,066	6,105	4,270		
221700	St. s.	BIRKENHEAD.....	6,960	4,297	7,502	5,042	7,400	5,241
220160	St. s.	BIRMINGHAM CITY.....	6,032	3,715	7,304	5,188		
219351	St. s.	BOGOTA.....	2,627	1,622	2,866	1,928	2,713	1,622
221408	St. s.	BOHEMIAN CLUB.....	6,882	4,255	7,204	4,739	7,121	4,999
220681	St. s.	BOONIE BROOK.....	5,976	3,700	6,529	4,712	6,072	4,444
219685	Ol. s.	Boonyalla.....	3,099	2,457	3,164	2,443	3,164	2,574
217769	St. s.	BRADDOCK.....	6,029	4,122	7,284	5,207	6,751	4,899
217210	St. s.	BRANDYWINE.....	4,969	3,456	5,167	3,410		
219062	St. s.	BRAVE COEUR.....	6,458	4,710	6,930	5,178		
216182	St. s.	BREMERTON.....	4,927	3,040	5,360	3,812		
219616	St. s.	BRIDGETOWN.....	2,529	1,589			2,655	1,565
215988	St. s.	BROAD ARROW.....	7,796	4,760	9,700	6,804		
204944	St. s.	BROCKTON.....	2,308	1,729	2,545	1,938		
217298	St. s.	Brookdale.....	2,935	1,730	3,063	1,841		
217978	St. s.	BROOKINGS.....	2,327	1,388	2,765	1,733		
219998	St. s.	BROOKLINE.....	5,527	3,965	6,576	4,852	6,129	4,653
218200	St. s.	BRUSH.....	5,114	3,102	6,105	4,355		
219188	St. s.	BUENAVENTURA.....	2,609	1,610	2,873	1,776		
218821	St. s.	BUFFALO BRIDGE.....	3,249	1,987	3,985	2,630	3,663	2,478
213834	St. s.	BYLAYS.....	3,289	1,980	3,649	2,189		
221861	St. s.	BYRON D. BENSON.....	8,211	5,108	8,546	5,860		
212628	St. s.	C. A. CANFIELD.....	6,156	3,898	6,344	4,177		
215756	St. s.	C. D. JOHNSON III.....	1,985	1,202	2,125	1,354		
217588	St. s.	CABECON.....	6,107	3,755	6,529	4,611	5,076	4,462
212852	St. s.	CACIQUE.....	6,245	3,888	6,652	4,913		
217153	St. s.	CADARETTA.....	2,648	1,621	2,901	1,948		
215976	Ol. s.	CALICHE.....	4,767	2,923	5,210	3,378		
221170	St. s.	CALIFORNIA.....	10,388	7,886	10,853	7,736	10,761	8,521
227115	El. s.	CALIFORNIA.....	20,325	11,934	24,506	17,565		
222054	Ol. s.	CALIFORNIAN.....	7,899	4,927	8,567	6,020		
228530	Ol. s.	CALIFORNIA STANDARD.....	11,246	6,953	11,719	8,619		
220425	St. s.	CALMAR.....	5,786	3,586	6,347	4,453		
218455	St. s.	CALNO.....	3,283	2,000	3,958	2,581	3,663	2,478
212642	St. s.	CALORIA.....	4,095	2,543	4,953	3,361		
212919	St. s.	CAMAGUEY.....	3,462	3,162	3,910	2,719		
220909	St. s.	CAMDEN.....	6,653	4,153	6,997	4,959		
216095	St. s.	CANOGA.....	5,575	4,154	6,267	4,473		

Official No.	Rig	Name of vessel	United States certificate tonnage		Panama Canal certificate tonnage		Suez Canal certificate tonnage	
			Gross	Net	Gross	Net	Gross	Net
STEAM AND MOTOR VESSELS—Continued								
218689	St. s.	CANSUMSET	5,996	4,465			6,053	4,679
219209	St. s.	CAPAC	5,586	3,465	6,693	4,943		
220437	St. s.	CAPE ANN	7,311	4,526	7,484	5,216		
219904	St. s.	CAPILLO	5,135	3,127	6,160	4,389	5,648	4,136
220257	St. s.	CAPULIN	4,977	3,032	6,160	4,433		
223478	St. s.	CARABOBO	2,916	1,718	3,578	2,522		
220186	St. s.	CARDONIA	5,104	3,106	6,160	4,426		
203557	St. s.	Carduel	655	349	699	424		
212893	St. s.	CAROLINIAN	4,170	2,707	4,642	3,510		
210278	St. s.	CAROLYN	3,209	2,399	3,644	2,566		
220598	St. s.	CARPLAKA	5,104	3,113	6,160	4,433	5,682	4,068
220597	St. s.	CARRABULLE	5,030	3,105	6,183	4,265	5,682	4,068
215796	St. s.	CASCADE	1,853	1,109	2,291	1,486		
218102	St. s.	CASCADE	4,839	3,635	5,376	3,883		
219292	St. s.	CASEY	5,017	3,094	6,130	4,380		
213590	St. y.	CASIANA	1,227	551	1,197	477	4,685	3,237
220574	St. s.	CASSIMIR	5,030	3,105	6,160	4,433	5,682	4,068
220630	St. s.	CASTANA	5,030	3,105	6,205	4,286	5,682	4,068
220629	St. s.	CATAHOULA	5,030	3,105	6,160	4,433	5,682	4,068
217890	St. s.	CASTLE TOWN	3,321	2,029	3,872	2,568		
216216	St. s.	Catherine D.	2,224	1,624	2,399	1,808		
204835	St. s.	CATHERINE G. SUDEN	2,052	1,218	2,404	1,506		
219196	St. s.	CATHLAMET	5,869	3,635	6,755	4,838		
219956	St. s.	CATHWOOD	7,072	4,360	7,482	5,143	7,354	5,374
214559	St. s.	CAUTO	3,570	2,160	3,999	3,595		
220781	St. s.	CAYUGA	2,309	1,440	2,646	1,618	2,430	1,493
221144	St. s.	CERRO AZUL	8,876	5,540	9,398	6,453	9,235	6,791
221129	St. s.	CERRO EBANO	8,880	5,543	9,389	6,453	9,235	6,791
219330	Ol. s.	Cethana	2,341	1,777	2,414	1,742		
219331	Ol. s.	Chalhamba	2,400	1,791	2,504	1,787	2,472	1,955
217003	Ol. s.	CHALLENGER	7,590	5,704	7,780	5,811		
217804	St. s.	Charriblec	2,323	1,394	2,544	1,567		
219958	St. s.	CHAPPAQUA	4,755	2,912	5,193	3,603	5,137	3,825
218732	St. s.	CHARCAS	5,555	3,457	6,503	4,957		
218628	St. s.	CHARLES CHRISTENSON	5,630	3,495	6,693	4,915	6,099	4,530
220600	St. s.	CHARLES NELSON	4,633	2,905	5,059	4,138		
213899	St. s.	CHARLES PRATT	8,982	5,644	10,313	7,492		
212716	St. s.	CHARLES E. HARWOOD	2,990	1,738	3,169	2,116		
226114	St. s.	CHARLES G. BLACK	14,305	9,161	15,418	10,613		
220711	St. s.	CHARLES H. CRAMP	6,220	3,812	6,755	4,750		
220434	St. s.	CHARLES R. MCCORMICK	6,094	3,816	7,082	5,167		
219158	St. s.	CHASE	2,674	1,663	2,931	2,043		
221643	St. s.	CHATTANOOGA CITY	5,686	3,450	7,611	5,450	3,663	2,478
219022	St. s.	CHEPADOA	6,035	4,475	6,577	4,944	6,099	4,577
220397	St. s.	CHESTER KIWANIS	5,502	3,393	6,527	4,713		
215878	St. s.	CHESTER SUN	6,669	4,091	9,607	6,548		
219407	St. s.	CHESTER VALLEY	5,078	3,110	6,130	4,380		
217623	St. s.	CHETOPA	3,252	1,989	3,984	2,628	3,663	2,478
219116	St. s.	CHICKASAW	4,948	3,023	6,130	4,380		
219875	St. s.	CHICKASAW CITY	6,196	3,849	7,322	5,237	6,758	4,915
219208	St. s.	CHICOMICO	6,032	4,457	6,577	4,999	6,099	4,563
217676	St. s.	CHILBAR	5,030	3,690	5,496	3,732	5,441	4,123
226780	St. s.	CHILCOP	5,391	3,368	6,609	4,973		
219919	St. s.	CHILOIL	5,107	3,541	5,549	3,955	5,441	4,123
220732	St. s.	CHILSCO	6,104	3,126	5,360	3,735		
223031	St. s.	CHILORE	13,154	8,393	14,538	9,348		
220680	St. s.	CHINA ARROW	8,403	5,228	10,081	7,388	9,983	7,818
212892	St. s.	CHINCHA	6,348	3,983	6,872	4,973		
227520	St. s.	CHRISTY PAYNE	8,155	5,082	8,445	6,005		
216243	St. s.	CITIES SERVICE EMPIRE	8,103	5,020	8,561	5,997		
214190	St. s.	CITIES SERVICE FUEL	5,532	3,434	6,190	4,381		
210788	St. s.	CITIES SERVICE KOOLMOTOR	6,762	4,186	7,354	4,941		
221127	Ol. s.	CITIES SERVICE OHIO	7,245	4,398	7,892	5,049		
220908	St. s.	CITIES SERVICE PETROL	7,805	4,872	9,802	7,292	9,802	6,867
216608	St. s.	CITIES SERVICE TOLEDO	7,929	5,866	8,511	5,981		
219571	St. s.	CITY OF ALMA	5,530	3,401	6,529	4,737		
219259	St. s.	CITY OF ALTON	5,590	3,453	6,130	4,380		
219539	St. s.	CITY OF BERKELEY	6,039	3,746	6,524	4,741	6,055	4,500
221006	Ol. s.	CITY OF DALHART	5,878	3,689	7,097	5,208		
219277	St. s.	CITY OF DALLAS	2,559	1,586	2,823	1,740	2,635	1,546
220962	Ol. s.	CITY OF ELWOOD	6,197	3,822	7,344	5,283		
218682	St. s.	CITY OF FAIRBURY	5,503	3,094	6,105	4,355		
219614	St. s.	CITY OF FLINT	4,963	3,033	6,130	4,380		
219248	St. s.	CITY OF FORT WORTH	2,606	1,612			2,606	1,612
220564	St. s.	CITY OF FREEPORT	4,469	2,628	4,613	3,017	4,569	3,311
216018	St. s.	CITY OF HONOLULU	10,263	5,918	11,936	7,973		
219745	St. s.	CITY OF JOLIET	6,167	3,804	7,316	5,130		
215453	St. s.	CITY OF LOS ANGELES	12,642	6,992	15,041	9,704	14,408	9,490

Official No.	Rig	Name of vessel	United States certificate tonnage		Panama Canal certificate tonnage		Suez Canal certificate tonnage	
			Gross	Net	Gross	Net	Gross	Net
STEAM AND MOTOR VESSELS—Continued								
227902	St. s.	CITY OF NEW YORK.....	602	328	534	194		
219515	St. s.	CITY OF OMAHA.....	6,527	4,049	7,316	5,192	6,686	4,927
229038	Ol. s.	CITY OF PANAMA.....	2,434	1,350	3,848	2,603		
219256	St. s.	CITY OF PHILADELPHIA.....	2,674	1,663			2,760	1,849
220677	Ol. s.	CITY OF RAYVILLE.....	5,878	3,689	7,097	5,241		
228974	Ol. s.	CITY OF SAN FRANCISCO.....	2,433	1,349	3,848	2,606		
129635	St. s.	CITY OF SEATTLE.....	1,957	1,143	2,163			
219606	St. s.	CITY OF SHERMAN.....	5,401	3,364	6,530	4,708		
218258	St. s.	CLAIRTON.....	6,631	4,111	7,286	5,197	6,753	4,901
213833	St. s.	CLARE.....	3,372	2,139	3,624	2,645		
215907	St. s.	Clermont.....	1,291	712	1,569	819		
219184	St. s.	CLAVARACK.....	5,125	3,142	6,130	4,380		
219686	St. s.	CLEARWATER.....	4,970	3,038	6,130	4,380	5,652	4,140
219357	St. s.	Cliffwood.....	5,104	3,127	6,130	4,380		
219226	St. s.	COAHOMA COUNTY.....	5,590	3,453	6,130	4,380		
207187	St. s.	COASTWISE.....	4,015	2,444	4,186	2,832		
217953	St. s.	COAXET.....	6,038	3,742	6,597	4,778		
219030	St. s.	COCKAPONSET.....	5,995	4,443	6,563	4,839	6,095	4,596
220608	St. s.	CODY.....	5,104	3,113	6,160	4,433	5,682	4,068
219482	St. s.	COELLEDA.....	4,980	3,048	6,130	4,380		
217211	St. s.	COHASSET.....	5,268	3,268	6,203	4,440		
217770	St. s.	COKEBIT.....	6,176	4,401	6,291	4,454		
219293	St. s.	COLDBROOK.....	5,104	3,127	6,130	4,380		
219547	St. s.	COLD HARBOR.....	5,010	3,065	6,167	4,290		
218518	St. s.	COLD SPRING.....	6,075	3,780	6,565	4,765		
219615	St. s.	COLDWATER.....	5,110	3,131	6,130	4,380		
219546	St. s.	COLLAMER.....	5,112	3,133	6,130	4,380		
219778	St. s.	COLLINGSWORTH.....	5,101	3,125	6,130	4,380	5,652	4,189
214660	St. s.	COLOMBIA.....	5,643	3,448	6,015	4,281		
219701	St. s.	COLORADO.....	2,689	1,667	2,968	2,018	2,801	1,360
218612	St. s.	COLORADO SPRINGS.....	6,864	5,347	7,491	5,722	7,020	5,619
211480	St. s.	COLUMBIAN.....	6,262	3,738	6,760	4,450		
219805	St. s.	COMMACK.....	5,111	3,115	6,205	4,358	6,648	4,185
215017	St. s.	COMMERCIAL COURIER.....	2,111	1,278	2,849	2,160		
215570	St. s.	COMMERCIAL GUIDE.....	4,762	2,690	6,597	4,752	5,988	4,601
219850	St. s.	COMMERCIAL PIONEER.....	2,686	1,665	2,915	2,005	2,771	1,964
219702	St. s.	COMMERCIAL QUAKER.....	2,689	1,667	2,968	2,019	2,801	1,980
215710	St. s.	COMMERCIAL TRADER.....	4,840	3,001	6,190	4,455		
220444	St. s.	CONDOR.....	4,747	2,925	5,660	4,059	5,262	3,999
219902	St. s.	CONNESSE PEAK.....	5,620	3,452	6,160	4,389	5,846	4,136
216848	St. s.	CONSTANCE CHANDLER.....	5,523	3,419	6,621	4,891		
217871	St. s.	COQUINA.....	2,140	1,281	2,290	1,459		
219317	St. s.	CORINTO.....	1,973	1,161	2,352	1,549		
214382	St. s.	CORNELIA.....	3,120	1,944	3,505	2,188		
208330	St. s.	CORRAL.....	3,109	1,820	3,225	2,198		
217197	St. s.	CORRALES.....	2,146	1,287	2,315	1,467		
218428	St. s.	COSTIGAN.....	6,126	3,800	6,529	4,728		
218760	St. s.	COTATI.....	5,963	4,355	6,503	4,792	6,027	4,525
217287	Ca. s.	COURAGEOUS.....	7,572	4,826	8,308	5,850	7,773	6,582
217810	St. s.	COVENA.....	2,372	1,413	2,765	1,799	2,723	1,979
218873	St. s.	COYA.....	4,954	3,074	5,667	4,227	5,270	4,013
221033	St. s.	CRAMPTON ANDERSON.....	6,998	4,303	7,406	5,159	7,277	5,282
217024	St. s.	CRANENEST.....	2,292	1,367	2,407			
219203	St. s.	CRANFORD.....	6,527	4,049			6,686	4,927
212886	St. s.	CRASTER HALL.....	4,319	2,758	4,945	3,508		
211044	St. s.	CRICKET.....	1,136	773	1,410	916		
219103	St. s.	CRIPPLE CREEK.....	6,320	4,668	6,931	5,045	6,465	4,961
145934	St. s.	CRISTOBAL.....	9,604	7,026	10,697	8,063		
212572	St. s.	CROFTON HALL.....	5,378	3,322	6,958	5,192		
220039	Ol. s.	CROWN CITY.....	5,428	3,374	6,736	4,881		
220582	St. s.	CULBERSON.....	5,453	3,395				
219905	Ol. s.	CUBORE.....	6,891	4,222	7,956	4,866		
219540	Ol. s.	Culburra.....	2,353	1,776	2,426	1,740	2,426	1,920
219241	St. s.	CUTTYHUNK.....	3,545	2,174	3,958	2,581	3,663	2,478
218254	St. s.	CUZCO.....	5,496	3,443	6,547	4,664		
214353	St. s.	D. G. SCOTFIELD.....	7,074	4,323	8,698	5,935		
215878	St. s.	D. J. MORAN.....	6,669	4,091	7,684	5,249		
210753	St. s.	DAKOTAN.....	6,537	4,039	7,166	5,094		
219292	St. s.	DANNEDAIKE.....	4,310	2,520	4,613	3,018	4,430	3,179
219643	St. s.	DAVENPORT.....	5,491	3,370	6,529	4,712	6,076	4,452
221427	St. s.	DAVID MCKELVY.....	6,820	4,242	7,629	5,325		
214491	Ol. s.	DAWLITE.....	1,976	1,601	2,044	1,553	2,036	1,682
214568	Ol. s.	DAYLITE.....	1,976	1,601	2,115	1,679	2,032	1,679
219012	St. s.	DEAN EMERY.....	6,664	4,148	7,709	5,477		
219134	St. s.	DEFACTO.....	4,800	2,999	5,682	4,086	6,076	4,452
216875	El. s.	DEFLANCE.....	7,572	4,826	8,313	5,901		
219454	St. s.	DELAWARE RIVER.....	2,606	1,612	2,865	1,654	2,713	1,622

Official No.	Rig	Name of vessel	United States certificate tonnage		Panama Canal certificate tonnage		Suez Canal certificate tonnage	
			Gross	Net	Gross	Net	Gross	Net
STEAM AND MOTOR VESSELS—Continued								
221893	St. s.	DELAWARE SUN	8,964	5,617	9,402	6,586		
215963	St. s.	DELECTO	4,078	2,414	4,419	3,230		
218811	St. s.	DELFINA	3,480	2,060	3,804	2,340	3,576	2,363
218467	St. s.	DELIGHT	4,814	2,991	5,667	4,103	5,261	3,980
218990	St. s.	DELISLE	3,478	2,004	3,803	2,350	3,575	2,361
221218	St. y.	DELPHINE	1,255	653	1,424	765	1,379	868
215822	St. s.	DEMOCRACY	4,650	2,897	5,434	4,004		
22759	St. s.	DENALI	3,432	2,164	3,807	2,503	3,576	2,333
220449	St. s.	DEPERE	3,475	2,063	3,803	2,344		
217408	St. s.	DEBANOF	5,227	3,827	5,711	4,243		
220599	St. s.	DERBLAY	3,475	2,065	3,803	2,319	3,575	2,333
218639	St. s.	DERBYLINE	7,063	4,348	7,446	5,173	7,355	5,394
218888	St. s.	DEROCHE	7,058	4,349	7,452	5,199	7,322	5,344
219258	St. s.	DETROIT-WAYNE	2,606	1,612	2,865	1,654	2,713	1,622
218990	St. s.	DEWEY	5,630	3,495	6,093	4,910	6,098	4,557
220007	St. s.	DIAMOND CEMENT	3,993	2,488	4,197	2,902	4,109	2,968
217540	St. s.	DIAMOND HEAD	5,603	3,465	6,433	4,648		
221907	St. s.	DIANA DOLLAR	7,033	4,321	7,582	5,521	7,065	5,200
222622	St. s.	DICKENSON	831	391	860	393		
219008	St. s.	DILLWYN	6,913	4,262	7,441	5,099	7,312	5,335
219462	St. s.	DILWORTH	7,045	4,351	7,441	5,077	7,312	5,334
217890	St. s.	DIO	4,823	3,038	5,708	4,131	5,279	3,885
221046	St. s.	DISTRICT OF COLUMBIA	7,041	4,677	8,097	5,431	7,947	5,728
227107	St. s.	DIXIE	8,188	4,918	9,594	7,296		
221735	St. s.	DIXIE ARROW	8,046	4,960	9,744	7,140		
218390	St. s.	DOCHET	4,834	3,045	5,705	4,167	5,280	3,868
218816	St. s.	DOMINO	3,170	1,903	3,795	2,660	3,554	2,604
219799	St. s.	DONALD MCKAY	5,535	3,415	6,528	4,730	6,075	4,710
220664	Ol. s.	Donna Lane	2,185	1,597	2,246	1,573	2,246	1,691
203813	St. s.	DOROTHY ALEXANDER	5,463	2,546	6,070	3,128		
217436	St. s.	DOROTHY CAHILL	5,591	3,457	6,597	4,810		
218199	St. s.	DOROTHY LUCKENBACH	8,536	5,369	9,294	6,861		
219332	St. s.	DRYDEN	5,816	3,567	7,893	5,895		
220286	St. s.	DUNANNON	7,257	4,485	7,628	5,336	7,515	5,527
217612	St. s.	DURESNE	6,262	3,872	7,285	5,346	6,751	4,899
220410	St. s.	DURANGO	7,125	4,395	7,643	5,901	7,513	5,526
221181	St. s.	E. J. SADLER	9,638	6,014	11,020	7,988		
225482	St. s.	E. M. CLARK	9,647	6,020	11,063	8,033		
221107	St. s.	E. R. KEMP	4,887	2,847	5,352	3,454	5,255	3,831
221269	Ol. s.	E. T. BEDFORD	9,563	5,978	10,994	7,893	10,868	8,428
221210	St. s.	E. W. SINCLAIR	4,887	2,847	5,352	3,454	5,290	3,864
214921	St. s.	EAGLE	6,273	3,834	8,201	6,226	7,796	6,023
216802	Ol. s.	EAST INDIAN	8,159	5,160	8,787	6,275		
218371	St. s.	EAST SIDE	4,780	2,899	5,201	3,725		
217478	St. s.	EASTERLING	5,866	4,399	5,967	4,449	5,878	4,532
216482	St. s.	EASTERN CHIEF	4,660	3,578	4,765	3,524		
219750	St. s.	EASTERN CRAIG	3,826	2,346	4,128	2,813	4,106	2,936
217168	St. s.	EASTERN CROSS	4,390	2,694	4,762	3,379		
219870	St. s.	EASTERN CROWN	5,241	3,290	6,982	3,719	5,795	4,267
219949	St. s.	EASTERN DAWN	6,842	3,627	6,230	4,604	5,867	4,306
216793	St. s.	EASTERNER	5,840	4,497	5,945	4,661		
219851	St. s.	EASTERN GLADE	5,653	3,521	6,108	4,335	5,744	4,111
220148	St. s.	EASTERN GLEN	5,570	3,545	6,152	4,330	5,767	4,159
219597	St. s.	EASTERN GUIDE	3,704	2,267	4,358	3,073	4,085	2,871
216730	St. s.	EASTERN KING	2,995	1,814	3,251	2,276		
220113	St. s.	EASTERN MAID	3,141	1,902			3,246	2,338
219646	St. s.	EASTERN MOON	5,716	4,271	5,904	4,321	5,840	4,445
219899	St. s.	EASTERN PLANET	5,815	3,604	6,235	4,480	5,840	4,290
216706	St. s.	EASTERN QUEEN	5,834	4,417	5,948	4,462		
216617	St. s.	EASTERN SEA	5,838	4,493	5,934	4,415		
217291	St. s.	EASTERN SHORE	6,731	5,124	6,898	5,086		
216543	St. s.	EASTERN STAR	4,330	3,282	4,477	3,222		
216461	St. s.	EASTERN SUN	5,851	4,581	5,921	4,551		
220803	St. s.	EASTERN SWORD	3,785	2,286	4,153	2,849	3,904	2,733
220615	St. s.	EASTERN TEMPLE	3,673	2,235	3,789	2,490	3,765	2,657
217372	St. s.	EAST WIND	5,869	4,414	5,966	4,442		
217456	El. s.	ECLIPSE	7,589	4,856	8,293	6,078	7,639	5,618
214368	St. s.	ECUADOR	5,544	3,435	5,926	4,178		
217336	St. s.	EDENTON	6,958	5,437	7,478	5,906	7,011	5,594
214040	St. s.	EDGAR F. LUCKENBACH	8,014	5,138	8,568	6,648		
217433	St. s.	EDGEFIELD	6,990	5,511	7,476	5,900		
217806	St. s.	EDGEHILL	6,868	5,264	7,451	5,845		
217892	St. s.	EDGEMONT	6,865	5,359	7,448	5,868		
218017	St. s.	EDGEMOOR	7,038	5,888	7,486	6,852		
213472	St. s.	EDITH	3,382	2,121	3,717	2,728		
218887	St. s.	EDITOR	6,326	3,972	6,934	5,102	6,468	4,919
210767	St. s.	EDNA CHRISTENSON	2,244	1,321	2,600	1,685		

Vessels Measured Under Canal Rules

Official No.	Rig	Name of vessel	United States certificate tonnage		Panama Canal certificate tonnage		Suez Canal certificate tonnage	
			Gross	Net	Gross	Net	Gross	Net
STEAM AND MOTOR VESSELS—Continued								
214560	St. s.	EDWARD LUCKENBACH	7,916	5,087	8,543	6,427		
212766	St. s.	EDWARD PEIRCE	4,387	3,228	4,591	3,261		
223641	St. s.	EDWARD L. SHEA	0,546	4,090	6,977	4,881		
215948	St. s.	EDWIN CHRISTENSON	5,706	3,498	6,603	4,932		
218667	St. s.	EELRECK	6,318	4,726	6,928	5,103	6,462	4,915
219207	St. s.	EFFINGHAM	6,421	4,677	6,932	5,187	6,466	4,863
219235	St. s.	EFFNA	6,378	4,009	6,933	5,732	6,467	4,864
219278	St. s.	EGLANTINE	6,325	3,972	6,932	5,130	6,466	4,861
219307	St. s.	EGREMONT	6,864	5,256	7,490	5,858	7,020	5,527
218284	St. s.	EL CAPITAN	2,227	1,340	2,939	2,020		
217605	St. s.	EL CEDRO	2,512	1,527	2,751	1,718		
216215	St. s.	EL SALVADOR	4,902	2,941	5,710	4,023		
210635	St. s.	EL SEGUNDO	3,663	2,228	3,811	2,348		
217994	St. s.	ELDENA	6,900	5,321	7,485	5,747		
216615	St. s.	ELDORADO	2,180	1,289	2,439	1,662		
227064	St. s.	ELEANOR BOLING	598	240	643	303		
219435	St. s.	ELEANOR CHRISTENSON	5,411	3,386	6,572	4,788		
219716	St. s.	ELENER	3,482	2,112	3,795	2,684	3,554	2,604
220667	St. s.	ELISHA WALKER	7,007	4,346	7,739	5,544	7,335	5,527
219322	St. s.	ELIZABETH	3,482	2,112	3,795	2,657		
218948	St. s.	ELKHORN	6,321	4,723	6,941	5,210	6,465	4,915
218435	St. s.	ELMSFORD	6,865	5,348	7,490	5,721	7,020	5,619
216924	St. s.	ELWYN C. HALE	2,084	1,223	2,256	1,421		
220807	St. s.	EMERGENCY AID	5,477	3,380	6,534	4,742		
221400	St. s.	EMIDIO	0,900	4,248	7,433	5,089	7,433	5,058
216466	St. s.	EMILIA	4,719	2,918	6,160	4,389	5,648	4,136
221600	St. s.	EMPIRE ARROW	8,046	4,960	9,841	6,946	9,586	7,244
218985	St. s.	ENDICOTT	6,319	4,720	6,929	5,182	6,463	4,913
220276	St. s.	ENSLEY CITY	6,157	3,801	7,330	5,239		
218923	St. s.	EPITACIO PESSOA	5,989	3,707	6,529	4,658		
216535	St. s.	ERNEST H. MEYER	2,186	1,325	2,899	1,946		
212606	St. s.	ESPARTA	3,304	2,071	3,683	2,373		
219742	St. s.	ETHAN ALLEN	7,621	4,831	8,978	6,525	8,499	6,301
96659	Ol. s.	ETHEL M. STERLING	1,049	838	1,085	840		
219849	St. s.	ETHYL	2,686	1,665			2,771	1,665
220907	St. s.	EUGENE V. R. THAYER	7,137	5,111	7,864	5,546	7,421	5,619
215745	St. s.	EVANSVILLE	3,944	2,370	4,125	3,143		
210004	St. s.	EVELYN	3,140	2,443	3,615	2,590		
204579	St. s.	EVERETT	5,065	3,097	5,710	3,166		
218942	St. s.	EVERETT	5,773	3,571	6,753	4,780	6,373	4,665
219858	St. s.	EVERGREEN CITY	5,990	3,709	6,529	4,712	6,075	4,452
219481	St. s.	EXAMELIA	5,061	3,163	6,130	4,380		
220194	St. s.	EXANTHIA	5,673	3,484	6,579	4,825	6,122	4,512
220089	St. s.	EXARCH	5,839	3,676	6,529	4,712		
219077	St. s.	EXAMINER	4,969	3,037	6,130	4,380		
210683	St. s.	EXBROOK	4,846	3,003	5,659	4,066	5,252	3,960
218683	St. s.	EXCELLENCY	6,052	3,003	6,155	4,411		
218486	St. s.	EXCELLO	4,990	3,051	6,105	4,355		
219918	St. s.	EXCELSIOR	5,847	3,677				
218136	St. s.	EXCHANGE	4,971	3,070	6,131	4,232	5,584	3,875
219873	St. s.	EXCHESTER	4,964	3,034	6,130	4,380	5,652	4,139
220552	St. s.	EXECUTIVE	5,109	3,116	6,160	4,433	5,682	4,068
219633	St. s.	EXERMONT	4,969	3,037	6,130	4,380	5,652	4,140
217373	St. s.	EXFORD	5,627	3,461	6,564	4,896	6,114	4,575
217730	St. s.	EXHIBITOR	5,106	3,097	6,105	4,393		
219447	St. s.	EXILONA	5,839	3,676	6,529	4,658		
218595	St. s.	EXIRIA	4,999	3,074	6,105	4,355		
217838	St. s.	EXMINSTER	4,985	3,048	6,105	4,355		
218960	St. s.	EXMOOR	4,999	3,057	6,105	4,355		
219712	St. s.	EXMOUTH	5,120	3,117	6,209	4,317	5,682	3,961
217611	St. s.	EXPORTER	6,629	4,122	7,285	5,256	6,751	4,899
218991	St. s.	EXPRESS	4,969	3,037	6,130	4,380	5,630	3,919
218396	St. s.	EXTAVIA	5,091	3,119	6,130	4,380		
217885	St. s.	EXTON	5,083	3,113	6,105	4,355		
221695	St. s.	F. H. HILLMAN	9,835	6,006	11,225	7,913	11,134	8,391
217173	St. s.	F. H. WICKETT	7,753	4,709	9,666	7,034		
215668	St. s.	F. J. LUCKENBACH	7,821	4,951	8,508	6,179		
214873	St. s.	F. Q. BARSTOW	9,003	5,616	10,530	7,904		
221143	St. s.	FAIRFIELD CITY	5,686	3,450	7,611	5,450	7,124	6,220
218427	St. s.	FALCON	2,966	1,790	3,146	1,909		
219654	St. s.	FALMOUTH	2,606	1,612			2,606	1,612
219247	St. s.	FARGO	2,606	1,612	2,857	1,783	2,606	1,612
217147	St. s.	FEDERAL	6,868	4,809	7,282	5,138	6,751	4,948
214726	St. s.	FELIX TAUSSIG	5,856	3,662	7,056	4,964		
215733	St. s.	FELTONE	7,117	4,498	7,808	5,139		
216565	St. s.	FILMORE	7,117	4,431	7,847	5,185		

Official No.	Rig	Name of vessel	United States certificate tonnage		Panama Canal certificate tonnage		Suez Canal certificate tonnage	
			Gross	Net	Gross	Net	Gross	Net
STEAM AND MOTOR VESSELS—Continued								
218697	St. s.	FIRTHCLIFFE	6, 075	3, 780	6, 666	4, 765	6, 109	4, 500
219792	St. s.	FISHELL	5, 628	3, 477	6, 665	4, 621	6, 109	4, 500
219269	St. s.	FLOMAR	5, 551	3, 422	6, 604	4, 655		
210587	St. s.	FLORENCE LUCKENBACH	4, 953	3, 197	6, 002	4, 621		
210812	St. s.	FLORENCE OLSON	1, 437	891	1, 437	891		
216220	St. s.	FLORIDIAN	4, 697	2, 804	5, 477	3, 808		
218596	St. s.	FLUOR SPAR	5, 055	3, 095	6, 105	4, 355		
217441	St. s.	FORBES HAUPTMAN	5, 687	3, 560	6, 831	4, 069		
220354	St. s.	Forest King	2, 426	1, 724	2, 553		2, 553	1, 845
219759	St. s.	FORT ARMSTRONG	3, 249	1, 988	3, 984	2, 628	3, 663	2, 478
207985	St. s.	Fort Bragg	912	408	986	587		
217319	St. s.	FORT WAYNE	6, 231	3, 921	6, 736	4, 945	6, 319	4, 688
221868	St. s.	FRANCIS E. POWELL	7, 090	4, 325	7, 860	5, 101		
216260	Ol. s.	FRANK LYNCH	1, 893	1, 125	2, 283	1, 369		
221147	St. s.	FRANK G. DRUM	7, 048	4, 295	7, 525	5, 123		
220865	St. s.	FRANKLIN K. LANE	6, 998	4, 302	7, 405	5, 131	7, 277	5, 281
215635	St. s.	FREDERIC EWING	6, 773	4, 157	7, 465	5, 176		
215424	St. s.	FREDERIC R. KELLOGG	7, 127	4, 418	7, 178	4, 963		
217055	St. s.	FRED W. GREEN	2, 292	1, 376	2, 366	1, 501		
215847	St. s.	FRED W. WELLER	9, 485	5, 899	10, 928	7, 710	10, 751	8, 163
216032	St. s.	FREEMAN	3, 350	1, 949	3, 715	2, 238		
219830	St. s.	FREEMPORT SULPHUR No. 5	4, 127	2, 440	4, 940	3, 316	4, 510	3, 364
210837	St. s.	FRIEDA	3, 365	1, 901	3, 922	2, 024		
221070	St. s.	GARGOYLE	7, 002	4, 303	7, 510	4, 989	7, 659	5, 506
220256	St. s.	GARNET HULINGS	7, 311	4, 555	7, 484	5, 242	7, 401	5, 364
220023	St. s.	GATEWAY CITY	5, 970	3, 700	6, 529	4, 712	6, 075	4, 444
210735	St. s.	GENE CRAWLEY	3, 184	2, 488	3, 332	2, 512		
220740	St. s.	GENERAL H. M. SHERMAN	6, 069	3, 850	6, 575	4, 912		
218718	St. s.	GENEVIEVE LYKES	2, 689	1, 667	2, 968	2, 078	2, 680	2, 014
220889	St. s.	GEORGE PEIRCE	5, 462	3, 365	6, 527	4, 712		
220760	St. s.	GEORGE E. WEED	5, 975	3, 710	6, 527	4, 712	6, 075	4, 457
215154	St. s.	GEORGE G. HENRY	6, 265	3, 849	7, 221	4, 988		
218029	St. s.	GEO. H. JONES	6, 689	4, 165	7, 089	5, 667		
216388	St. s.	GEORGE W. BARNES	6, 531	4, 703	6, 765	4, 759		
216290	St. s.	GEORGIAN	4, 691	2, 899	5, 483	3, 925		
219628	St. s.	GEORGIAN	5, 855	3, 588	7, 983	5, 912		
220606	St. s.	GLADYSBE	5, 186	3, 686	5, 393	3, 719		
227532	Ol. s.	Glen-Mayne	431	219	436	235		
216629	St. s.	GLEN WHITE	5, 438	3, 349	5, 739	3, 623		
217639	St. s.	GLENOLA	2, 246	1, 348	2, 760	1, 824		
213369	St. s.	GLENPOOL	5, 256	3, 195	6, 019	4, 272		
217906	St. s.	GOLDEN BEAR	5, 342	3, 339	6, 647	4, 698		
218420	St. s.	GOLDEN CROSS	5, 833	3, 674	6, 696	4, 953	6, 100	4, 550
218048	St. s.	GOLDEN EAGLE	5, 436	3, 405	6, 447	4, 660		
219832	St. s.	GOLDEN HARVEST	5, 644	3, 524	6, 617	4, 831		
217492	St. s.	GOLDEN KAURI	5, 560	3, 471	6, 619	4, 483		
219416	St. s.	GOLDEN PEAK	7, 031	4, 381	7, 496	5, 635	7, 025	5, 527
218782	St. s.	GOLDEN ROD	5, 775	3, 572	6, 755	4, 899	6, 375	4, 697
218812	St. s.	GOLDEN STAR	6, 379	4, 017	6, 928	5, 102	6, 378	4, 806
220763	St. s.	GOLDEN STATE	5, 645	3, 517			5, 978	4, 524
219551	St. s.	GOLDEN WALL	6, 076	3, 729			6, 194	4, 527
219541	St. s.	GOLDEN WEST	5, 802	3, 639	6, 695	4, 903	6, 100	4, 489
216871	St. s.	GOVERNOR JOHN LIND	3, 431	2, 039	3, 643	2, 184		
218417	St. s.	GRAYS HARBOR	6, 999	5, 442	7, 488	5, 680	7, 019	5, 577
219892	St. s.	GREENLAND	5, 502	3, 388	6, 527	4, 692	6, 075	4, 462
221536	St. s.	GREYLOCK	7, 460	4, 520	7, 946	5, 698		
220765	St. s.	GRIFFDU	1, 484	828	1, 818	925		
215880	St. s.	QUATAMALA	4, 900	2, 940	5, 770	4, 081		
219110	St. s.	QUAYAQUIL	2, 592	1, 613	2, 874	1, 944		
218042	St. s.	QUIMBA	6, 100	4, 545	6, 501	4, 800		
222750	St. s.	GULFBREEZE	6, 651	4, 159	6, 989	4, 976		
213099	St. s.	GULF COAST	5, 188	3, 202	5, 345	3, 871		
225390	Ol. s.	GULFCREST	8, 952	5, 590	9, 849	6, 469		
229296	St. s.	GULFGEM	6, 784	4, 207	7, 012	5, 402		
221003	St. s.	GULFKING	6, 560	4, 098	6, 990	4, 900	6, 855	5, 102
216299	St. s.	GULFLAND	5, 276	3, 207	5, 371	3, 656		
212524	St. s.	GULFLIGHT	5, 188	3, 202	5, 243	3, 867		
214827	St. s.	GULFMAID	6, 225	3, 248	5, 295	3, 673		
221244	St. s.	GULFPENN	8, 862	5, 522	9, 304	6, 365		
221612	St. s.	GULFWAX	8, 862	5, 522	9, 394	6, 306		
215404	St. s.	GULF OF MEXICO	7, 807	4, 867	9, 667	6, 763		
219527	Ol. s.	GULF OF VENEZUELA	6, 629	4, 124	7, 220	4, 706	7, 165	5, 167
210514	St. s.	GULFPOIL	5, 188	3, 202	5, 343	3, 871		
219890	St. s.	GULFPOINT	6, 972	4, 293	7, 426	5, 128	7, 295	5, 316
226315	Ol. s.	GULFPRIDE	12, 510	7, 834	13, 126	9, 270	13, 129	9, 928
221213	St. s.	GULFPRINCE	6, 560	4, 098	6, 990	4, 900	6, 855	5, 105
217775	St. s.	GULFQUEEN	6, 599	4, 117	6, 980	4, 940		

Vessels Measured Under Canal Rules

Official No.	Rig	Name of vessel	United States certificate tonnage		Panama Canal certificate tonnage		Suez Canal certificate tonnage	
			Gross	Net	Gross	Net	Gross	Net
STEAM AND MOTOR VESSELS—Continued								
220575	St. s.	GULFSTAR.....	6,989	4,361	7,274	5,099	7,340	5,559
220675	St. s.	GULFSTATE.....	7,216	4,452	7,643	5,324	7,514	5,512
212676	St. s.	GULFSTREAM.....	5,188	3,202	5,345	3,867		
219463	St. s.	GULFTRADE.....	6,776	4,223	7,420	5,446		
214615	St. s.	H. C. FOLGER.....	7,086	4,389	7,461	5,159		
212719	St. s.	H. F. ALEXANDER.....	8,357	3,708	10,907	6,390		
214066	St. s.	H. H. ROGERS.....	8,807	5,488	10,333	7,475		
216456	St. s.	H. M. FLAGLER.....	8,207	6,183	8,450	6,069	8,345	6,417
221784	St. s.	H. M. STOREY.....	9,838	6,007	11,224	7,849	11,132	8,399
221701	Ol. s.	H. T. HARPER.....	3,803	2,300			3,909	2,886
217566	St. s.	H. W. BAXTER.....	2,428	1,464	2,854	1,938	2,634	1,872
219063	St. s.	HADNOT.....	6,258	3,856	6,706	4,639	6,614	4,965
219287	St. s.	HAGAN.....	6,373	3,934	6,728	4,737	6,614	4,965
219418	St. s.	HAGOOD.....	6,866	4,221	7,426	5,094	7,295	5,316
220242	St. s.	HAIIRA.....	6,855	4,234	7,427	5,187	7,527	5,553
219659	St. s.	HAITI.....	2,606	1,612				
220521	St. s.	HALO.....	6,886	4,232	7,434	5,145	7,513	5,526
220585	St. s.	HALSEY.....	7,088	4,399	7,643	5,339	7,513	5,526
217440	St. s.	HAMLIN F. McCORMICK.....	3,317	2,025	3,883	2,485		
211888	St. s.	HAMPDEN.....	4,725	2,779	4,885	3,221		
219118	St. s.	HAMPTON ROADS.....	2,689	1,667	2,968	2,019	2,821	1,880
220936	St. s.	HANLEY.....	7,583	4,825	8,310	6,005	7,657	5,560
219098	St. s.	HANOVER.....	5,816	3,567	7,982	5,911	7,516	5,692
215152	St. s.	HAROLD WALKER.....	6,353	3,925	6,973	4,523		
210590	St. s.	HARRY FARNUM.....	3,098	2,364	3,201	2,341		
218157	St. s.	HARRY LUCKENBACH.....	8,715	5,489	9,262	6,853		
220700	St. s.	HARVESTER.....	6,481	4,025	6,977	5,183		
218977	St. s.	HATHAWAY.....	5,991	4,434			6,054	4,563
215805	St. s.	HATTERAS.....	4,919	3,836	5,125	3,814	5,044	3,974
203791	St. s.	HAYANA.....	6,678	4,076	7,800	6,379		
217933	St. s.	HAWAIIAN.....	6,264	3,836	6,766	4,767		
220255	St. s.	HAYDEN.....	6,042	3,746	6,064	4,762	6,055	4,500
220411	St. s.	HAYMON.....	6,042	3,746	6,520	4,756	6,055	4,507
220651	St. s.	HEBER.....	6,041	3,746			6,054	4,507
217952	St. s.	HEFFRON.....	7,011	4,866	8,312	6,097	7,705	5,738
218209	St. s.	HEGIRA.....	7,588	4,818	8,353	6,113	7,649	5,630
214503	St. s.	HELEN.....	3,128	1,944	3,505	2,188		
216274	St. s.	HELEN WHITTIER.....	5,500	3,412	6,667	4,949		
217794	St. s.	HENRY CLAY.....	8,166	6,308	8,674	6,256		
219993	St. s.	HENRY STEERS.....	5,980	3,713	6,527	4,699	6,075	4,462
221211	St. s.	HENRY D. WHITON.....	4,438	2,738	5,367	2,925	5,041	3,337
220679	St. s.	HENRY S. GROVE.....	6,220	3,812	6,755	4,688		
212697	St. s.	HERBERT G. WYLIE.....	4,292	2,579	4,206	3,079		
215969	St. s.	HERBERT L. PRATT.....	7,118	4,477	7,409	5,396		
221127	Ol. s.	HERMAN FALK.....	7,245	4,308	7,862	5,049		
220695	St. s.	HERMAN FRASCH.....	4,421	2,778	5,349	2,950	5,026	3,340
219221	St. s.	HERMAN F. WHITON.....	5,557	3,430	6,851	4,784		
219681	St. s.	HIGHO.....	4,828	2,988	5,056	4,062	5,269	3,986
219953	St. s.	HINGKLEY.....	4,755	2,912	5,193	3,663	5,137	3,825
220527	St. s.	HOLLYWOOD.....	5,515	3,510	6,584	5,030		
219796	St. s.	HORACE LUCKENBACH.....	6,475	4,008	8,699	6,363	8,172	6,035
218221	St. s.	HOXBAR.....	7,043	4,347	7,421	5,174	7,330	5,349
217616	St. s.	HOXIE.....	4,623	2,838	5,139	3,519	5,036	3,698
218579	St. s.	HUGOTON.....	6,943	4,267	7,429	5,147	7,297	5,318
218771	St. s.	HUGUENOT.....	6,964	4,282	7,394	5,099	7,260	5,283
219741	St. s.	HUTCHINSON.....	3,545	2,179	4,053	2,649		
220513	St. s.	I. O. WHITE.....	6,922	4,302	7,529	5,840	7,335	5,527
219153	St. s.	ICELAND.....	5,460	3,365	6,628	4,690		
221400	St. s.	ILLINOIS.....	6,448	3,980	7,150	5,330		
218859	St. s.	IMLAY.....	7,055	4,352	7,218	5,025	7,155	5,289
217172	St. s.	INDEPENDENCE.....	7,597	4,753	8,290	6,063	7,661	5,584
220447	St. s.	INDEPENDENCE HAIL.....	5,050	3,076	6,160	4,433	5,682	4,068
221086	St. s.	INDIA ARROW.....	8,327	5,176	10,064	7,388	9,983	7,688
217165	St. s.	INDIANAPOLIS.....	8,134	6,121	8,604	6,034		
218699	St. s.	INNOKO.....	6,093	3,757	6,841	4,686		
218137	St. s.	INTAN.....	5,490	4,829	6,529	4,690		
218721	St. s.	INTERNATIONAL.....	2,715	1,690	2,931	2,043		
217093	St. s.	INVINCIBLE.....	7,592	4,829	8,329	6,157		
219627	St. s.	IOWA.....	5,724	3,564			5,978	4,555
212144	St. s.	IOWAN.....	6,488	4,013	7,079	5,026		
218293	St. s.	IPSWICH.....	5,689	3,399	6,616	4,614		
219174	St. s.	IRENE.....	5,689	2,112	3,795	2,657		
100736	St. s.	IROUOIS.....	1,769	1,202	1,265	787		
219066	St. s.	IRVINGTON.....	5,584	3,399	6,565	4,765	6,109	4,500
92794	St. s.	IRIS.....	2,830	1,736	3,030	2,021		
214669	St. s.	ISAAC T. MANN.....	5,266	3,354	5,629	3,605		
208911	St. s.	ISABELA.....	3,109	1,920	3,223	2,205		

Official No.	Rig	Name of vessel	United States certificate tonnage		Panama Canal certificate tonnage		Suez Canal certificate tonnage	
			Gross	Net	Gross	Net	Gross	Net
STEAM AND MOTOR VESSELS—Continued								
212994	St. s.	J. A. MOFFETT	6,621	4,012	6,625	4,427		
214109	St. s.	J. B. JOHN	2,172	1,401			2,194	1,693
215852	St. s.	J. C. DONNELL	9,783	7,165	10,435	7,304		
216747	St. s.	J. C. FITZSIMMONS	6,715	4,119	7,378	5,753		
215903	St. s.	J. E. O'NEIL	7,070	4,460			7,240	5,673
217562	St. s.	J. L. LUCKENBACH	8,536	5,374	9,204	6,861		
214311	St. s.	J. M. DANZIGER	6,093	3,748	6,963	4,886		
221402	St. s.	J. N. PEW	9,074	6,473	9,494	6,612		
216610	El. s.	J. W. VAN DYKE	4,928	3,045	5,174	3,528		
221450	St. s.	J. FLETCHER FARRELL	7,061	4,350	7,780	5,561	7,649	6,781
217597	St. s.	JACONA	4,843	3,006	5,092	4,197		
219335	St. s.	JADDEN	6,869	5,258	7,496	5,823	7,025	5,629
220707	St. s.	JALAPA	6,065	4,386	6,580	4,350	6,103	4,681
220116	St. s.	JAMES GRIFFITHS	3,545	2,179	3,983	2,624		
214816	St. s.	JAMES MCGEE	9,551	5,920	10,964	7,909	10,850	8,447
220441	St. s.	JAMES OTIS	8,292	6,168	8,985	6,587		
218832	St. s.	JAMES RIVER	2,609	1,610			2,701	1,711
216513	St. s.	JAMES ELLWOOD JONES	3,317	1,929	3,715	2,157		
216223	St. s.	JANE CHRISTENSON	5,775	3,615	6,615	4,966	4,966	3,584
220794	St. s.	JANELEW	6,065	4,391	6,579	4,888	6,103	4,686
220831	St. s.	JAPAN ARROW	8,327	5,176	10,084	7,388	7,485	7,688
221272	St. s.	JAVA ARROW	8,327	5,176	10,084	7,388	9,983	7,688
216667	St. s.	JEAN	4,902	3,028	5,140	3,520	5,059	3,740
217117	St. s.	JEAN WEEMS	2,359	1,448	2,501	1,599		
216542	St. s.	JEANNETTE SKINNER	5,715	4,384	6,637	6,090		
220769	St. s.	JEFFERSON MYERS	7,582	4,826	8,306	6,020		
219406	St. s.	JOHN ADAMS	7,809	4,969	8,973	6,694		
220545	St. s.	JOHN ENGLIS	5,975	3,710	6,527	4,713	0,076	4,457
220211	St. s.	JOHN JAY	8,292	6,614	8,985	6,585		
219397	St. s.	JOHN ROACH	5,960	3,713	6,527	4,657		
220660	St. s.	JOHN STEVENS	5,975	3,710	6,527	4,713	0,075	4,457
220946	St. s.	JOHN WORTHINGTON	8,194	5,934	8,491	6,096	8,367	6,310
221608	St. s.	JOHN D. ARCHBOLD	14,054	8,790	14,785	10,313		
220185	St. s.	JOLEE	4,994	3,033	6,160	4,426	5,048	3,935
219713	St. s.	JOMAR	5,104	3,107	6,160	4,389	5,048	4,136
213803	St. s.	JONANCY	3,280	1,980	3,049	2,189		
220787	St. s.	JOSEPH SEEP	6,972	4,393	7,825	5,616	7,399	5,584
220956	St. s.	JOSEPH M. CUDAHY	6,940	4,294	7,954	5,842	7,065	5,619
214677	St. s.	JULIA LUCKENBACH	7,906	5,080	8,543	6,402		
215800	St. s.	K. I. LUCKENBACH	7,882	5,007	8,552	6,236		
221174	St. s.	K. R. KINGSBURY	7,251	4,425	9,033	5,938		
216438	St. s.	KANSAN	6,339	3,911	6,779	4,921		
210902	St. s.	KATHERINE DONOVAN	7,893	4,592	1,131	711		
216090	St. s.	KATRINA LUCKENBACH	7,822	4,951	8,508	6,179		
219319	St. s.	KAYSEKA	5,989	3,709	6,529	4,658		
219275	St. s.	KEARNY	6,096	3,759	6,841	4,686	6,751	4,948
220696	St. s.	KEKOSKEE	5,124	3,558	5,550	3,867	5,483	4,163
219406	St. s.	KENOWIS	4,963	3,033	6,130	4,380		
207489	St. s.	KENTUCKIAN	6,479	4,039	7,049	4,841		
219724	St. s.	KERHONKSON	4,768	2,920	5,193	3,663	5,137	3,825
218740	St. s.	KEWANEE	3,550	2,125	3,660	2,268	3,618	2,441
218039	St. s.	KISHACOQUILLAS	5,039	3,046	6,105	4,355		
218185	St. s.	KIBNOF	5,874	4,536			6,235	4,838
218696	St. s.	KITTEGAUN	5,989	3,707	6,529	4,658		
221587	St. s.	KNOXVILLE CITY	5,686	3,450	7,611	5,450		
216986	St. s.	L. J. DRAKE	6,683	4,786	7,405	5,062		
218935	St. s.	LABETTE	4,989	3,051	6,105	4,365	5,605	3,895
213909	St. s.	LA BREA	6,685	4,157	7,150	4,765		
225181	St. s.	LA PERLA	3,678	2,223	4,033	2,261		
218790	St. s.	LAFCOMO	5,562	3,434	6,105	4,355		
216600	St. s.	LAKE BENBOW	2,368	1,445	2,676	1,803		
218713	St. s.	LAKE ELLENDALE	2,674	1,658	2,829	1,888	2,780	1,926
218897	St. s.	LAKE ELLERSLIE	2,674	1,658			2,793	1,861
219019	St. s.	LAKE ELLITHORPE	2,674	1,658	2,822	1,882	2,774	1,920
219291	St. s.	LAKE ELLMONT	2,674	1,658	2,932	1,892	2,774	1,843
218679	St. s.	LAKE FAGUNDUS	2,606	1,612	2,763	1,739		
218640	St. s.	LAKE FAIRFAX	2,606	1,612	2,866	1,832	2,713	1,778
219067	St. s.	LAKE FAIRPORT	2,606	1,612	2,865	1,854	2,713	1,622
219471	St. s.	LAKE FANDANGO	2,606	1,612	2,865	1,854	2,713	1,622
219480	St. s.	LAKE FANDON	2,606	1,612	2,865	1,854	2,713	1,622
218509	St. s.	LAKE FIBRE	2,671	1,588	2,823	1,740	2,638	1,650
219115	St. s.	LAKE FIGHTING	2,559	1,586			2,500	1,542
219112	St. s.	LAKE FITCH	2,713	1,679	2,939	2,017	2,771	1,864
218805	St. s.	LAKE FLAGON	2,609	1,610			2,701	1,711
219068	St. s.	LAKE FLATONIA	2,609	1,610			2,701	1,711
219556	St. s.	LAKE FLORIS	2,606	1,612	2,857	1,783	2,606	1,612

Vessels Measured Under Canal Rules

Official No.	Rig	Name of vessel	United States certificate tonnage		Panama Canal certificate tonnage		Suez Canal certificate tonnage	
			Gross	Net	Gross	Net	Gross	Net
STEAM AND MOTOR VESSELS—Continued								
216571	St. s.	LAKE FRANCES	2, 016	1, 621	2, 146	1, 363		
217670	St. s.	LAKE FREERHORN	2, 622	1, 621	2, 766	1, 746		
217857	St. s.	LAKE FUGARD	2, 607	1, 603			2, 763	1, 872
219121	St. s.	LAKE GAITHER	2, 689	1, 667	2, 968	2, 019	2, 680	2, 014
219120	St. s.	LAKE GALEWOOD	2, 689	1, 667	2, 968	2, 019	2, 680	2, 014
215765	St. s.	LAKE GEORGE	2, 486	1, 782	2, 707	1, 763		
219894	St. s.	LAKE GEYSER	2, 592	1, 613	2, 855	1, 768		
219601	St. s.	LAKE GIDDINGS	2, 592	1, 613	2, 855	1, 768		
218115	St. s.	LAKE GILTA	2, 664	1, 654	2, 762	1, 742	2, 712	1, 779
218056	St. s.	LAKE GILTEDGE	2, 664	1, 654	2, 879	1, 816	2, 712	1, 779
218438	St. s.	LAKE GLASCO	2, 606	1, 612	2, 526	1, 662	2, 866	1, 832
217017	St. s.	LAKE GORIN	2, 368	1, 445	2, 692	1, 808		
218914	St. s.	LAKE INGLENOOK	2, 606	1, 612	2, 865	1, 654	2, 713	1, 622
221008	St. s.	LAKE MIRAFLORES	2, 702	1, 672	2, 927	1, 898		
216716	Ol. s.	LAKE ORMOC	2, 368	1, 445	2, 758	1, 741		
217657	St. s.	LAKE SAPOR	2, 592	1, 604	2, 752	1, 751	2, 731	1, 851
216278	St. s.	LAKE SHAWANO	2, 177	1, 287			2, 145	1, 516
219404	St. s.	LAKE TREBA	2, 606	1, 612	2, 866	1, 811		
210869	St. s.	LAKINA	2, 059	1, 233	2, 350	1, 488	2, 142	1, 421
216451	St. s.	LANCASTER	5, 871	3, 530	7, 935	5, 841		
219250	St. s.	LANDSDOWNE	5, 479	3, 378	6, 527	4, 657		
217837	St. s.	LARA	2, 967	1, 760	3, 146	1, 801		
226889	St. s.	LARRY DOHENY	6, 805	4, 167	7, 494	5, 198		
207935	St. s.	LATOCHE	2, 352	1, 481	2, 506	1, 744		
220649	St. s.	LAVADA	6, 052	3, 762	6, 566	4, 778	6, 103	4, 533
221358	St. s.	LEBEC	6, 900	4, 250			7, 302	5, 319
223475	St. s.	LEBORE	8, 289	4, 546	14, 325	4, 635		
218450	St. s.	LEHIGH	4, 983	3, 046	6, 142	4, 276		
215535	St. s.	LEMUEL BURROWS	7, 610	4, 787	9, 105	6, 004		
220589	St. s.	LENA LUCKENBACH	6, 749	4, 211	7, 217	5, 295	6, 801	4, 972
221659	St. s.	LEVANT ARROW	8, 046	4, 960	9, 841	6, 946		
217883	St. s.	LEWIS LUCKENBACH	10, 662	6, 784	11, 487	8, 762	10, 832	9, 117
211738	St. s.	LEWIS K. THURLOW	3, 306	2, 097	3, 441	2, 944		
216541	St. s.	LIBERATOR	7, 720	5, 750	8, 204	6, 219		
217061	St. s.	LIBERTY	6, 211	3, 835	7, 280	5, 170	6, 753	4, 902
219752	St. s.	LIBERTY BELL	5, 107	3, 129	6, 130	4, 380	5, 652	4, 139
218597	St. s.	LIBERTY GLO.	4, 979	3, 060	6, 105	4, 355		
221073	St. s.	LIEBRE	7, 057	4, 327	7, 567	5, 089	7, 743	5, 667
218753	St. s.	LIGHTBURNE	6, 541	4, 054	6, 976	5, 072		
219716	St. s.	LILLIAN	3, 482	2, 112	3, 795	2, 684	3, 553	2, 604
217859	St. s.	LILLIAN LUCKENBACH	8, 536	5, 369	9, 294	6, 865		
212592	St. s.	LIMON	3, 266	2, 039	3, 684	2, 234		
221413	Cl. s.	LIO	7, 120	4, 351	7, 846	5, 112	7, 713	5, 487
221031	St. s.	LIVINGSTON ROE	8, 194	5, 934	8, 491	6, 065		
218792	St. s.	LOCKPORT	6, 214	3, 751	6, 616	4, 569		
218077	St. s.	LORAIN	6, 213	3, 836	7, 287	5, 226	6, 754	4, 902
220203	St. s.	LORETTA	5, 493	3, 382	6, 528	4, 706	5, 002	4, 467
220519	St. s.	LORRAINE CROSS	5, 127	3, 124	6, 160	4, 433	5, 682	4, 068
214444	Ol. s.	LOS ALAMOS	3, 262	2, 002	3, 424	2, 100		
213962	St. s.	LOS ANGELES	6, 752	4, 205	7, 193	4, 903		
221690	St. s.	LUBRICO	6, 956	4, 290	7, 227	4, 827		4, 998
216147	St. s.	LUELLA	4, 152	2, 540	4, 344	2, 967	4, 300	3, 134
217424	St. s.	LUMBERMAN	2, 333	1, 389	2, 808	1, 761	2, 607	1, 868
219216	St. s.	LYCOMING	5, 989	3, 709	6, 529	4, 658		
220999	St. s.	M. F. ELLIOT	7, 053	4, 353	7, 481	4, 946	7, 639	5, 515
220478	St. s.	M. F. STERLING	2, 360	1, 379	2, 416	1, 486		
219301	St. s.	MCCREARY COUNTY	2, 606	1, 612	2, 865	1, 654	2, 713	1, 622
219117	St. s.	MAGMERIC	5, 172	3, 169	6, 130	4, 380		
220993	St. s.	MAKAWAO	3, 253	1, 977	3, 985	628	3, 663	2, 478
217770	St. s.	MCKEESPORT	6, 198	3, 828	7, 284	5, 207	6, 751	4, 899
215581	St. s.	MAINE	5, 988	3, 737	6, 926	5, 024		
217046	St. s.	MAJOR WHEELER	3, 431	2, 038	3, 641	2, 214		
218485	St. s.	MAIDEN CREEK	5, 753	3, 562	6, 105	4, 355		
215581	St. s.	MAINE	5, 988	3, 737	6, 936	5, 024		
217844	St. s.	MAKAWELI	2, 552	1, 534	2, 940	1, 959		
217748	St. s.	MAKENA	2, 729	1, 653	2, 765	1, 799		
218005	St. s.	MAHUKONA	2, 512	1, 531	2, 751	1, 699	2, 723	1, 978
215832	St. s.	MAIKI	6, 096	3, 813	6, 926	5, 023		
220245	St. s.	MAKUA	3, 545	2, 174	3, 984	2, 619	3, 663	2, 478
219760	St. s.	MALA	3, 545	2, 174	3, 984	2, 612	3, 663	2, 478
212517	St. s.	MALABAR	8, 374	6, 364	8, 633	6, 314		
219395	St. s.	MALACCA	7, 051	4, 261	7, 819	5, 076	7, 643	5, 340
217928	St. s.	MALAMA	3, 275	1, 996	3, 584	2, 612	3, 663	2, 478
220751	St. s.	MALANG	4, 002	2, 445	4, 339	3, 019	4, 078	2, 838
219783	St. s.	MALCHACE	3, 853	2, 376	4, 176	2, 897	3, 879	2, 783
217115	St. s.	MALIKO	6, 847	4, 280	7, 072	4, 944	6, 923	5, 036
218809	St. s.	MALLEMAR	3, 515	2, 125	4, 112	2, 846		

Official No.	Rig	Name of vesse.	United States certificate tonnage		Panama Canal certificate tonnage		Suez Canal certificate tonnage	
			Gross	Net	Gross	Net	Gross	Net
STEAM AND MOTOR VESSELS—Continued								
220454	St. s.	MALOLO	17, 231	8, 305	20, 826	12, 793		
219782	St. s.	MALTRAN	3, 513	2, 144	4, 171	2, 827		
216413	St. s.	MANGORE	4, 066	2, 416	4, 504	2, 812		
219354	St. s.	MANHAM	6, 030	4, 456	6, 575	4, 898	6, 097	4, 562
218313	St. s.	MANNAHOCKING	2, 944	1, 737	3, 071	1, 860		
219519	St. s.	MANA	3, 283	1, 996	3, 959	2, 581	3, 663	2, 478
220639	St. s.	MANATAWNY	5, 030	3, 105	6, 203	4, 329	5, 682	4, 068
217791	St. s.	MANHATTAN ISLAND	4, 834	3, 045	5, 690	4, 125	5, 279	3, 885
221279	St. s.	MANUKAL	9, 547	5, 895	10, 316	7, 561		
221215	St. s.	MANULANI	9, 556	5, 903	10, 317	7, 557		
213988	St. s.	MARGARET	3, 352	2, 125	3, 718	2, 680		
221479	St. s.	MARGARET DOLLAR	7, 030	4, 351	7, 579	6, 527	7, 064	5, 217
219242	St. s.	MARGUS	3, 545	2, 174	3, 958	2, 581	3, 663	2, 478
213385	St. s.	MARIANA	3, 109	1, 920	3, 220	2, 222		
215889	St. s.	MARIAN OTIS CHANDLER	5, 520	3, 398	6, 653	4, 870		
217490	St. s.	MARNE	6, 191	3, 821	7, 275	5, 220		
222197	St. s.	MARORE	8, 215	4, 172	15, 551	4, 297	15, 363	11, 661
218943	St. s.	MARSODAK	3, 545	2, 174	3, 984	2, 628	3, 663	2, 478
220254	St. s.	MARY D.	4, 861	3, 042	5, 616	3, 043		
161227	Ol. s.	MARYLAND	2, 498	2, 068	2, 535	2, 118		
220900	St. s.	MARY LUCKENBACH	5, 607	3, 382	6, 114	4, 125		
216822	St. s.	MARY WEEMS	3, 133	1, 903	3, 992	2, 812		
216864	St. s.	MAUNA ALA	6, 805	4, 312	7, 308	5, 388		
221226	St. s.	MAUNALEI	7, 159	4, 381	8, 141	5, 398	7, 620	5, 534
221132	St. s.	MAUNAWILI	7, 409	4, 580	8, 095	5, 655	7, 656	5, 551
220047	St. s.	MASSMAR	5, 828	3, 600	6, 242	4, 471	5, 830	4, 291
213157	St. s.	MATINCOCK	6, 769	4, 159	8, 181	5, 897	8, 070	6, 529
211715	St. s.	MATSONIA	9, 402	5, 601	10, 243	6, 873		
214861	St. s.	MAUI	9, 801	6, 004	11, 076	8, 012		
221226	St. s.	MAUNALEI	7, 159	4, 381	8, 141	5, 706	7, 626	5, 53
220183	St. s.	MAUNA LOA	1, 050	577	1, 170	702		
210948	St. s.	MARY E. MOORE	1, 783	1, 256	1, 855	1, 262		
218384	St. s.	MAYAN	2, 571	1, 588			2, 638	1, 650
204848	St. s.	MELROSE	5, 057	3, 096	5, 704	3, 156		
221728	St. s.	MELVILLE DOLLAR	7, 032	4, 319	7, 581	6, 519	7, 065	5, 199
221043	St. s.	MEMNON	3, 415	1, 983			3, 575	2, 333
221511	St. s.	MEMPHIS CITY	5, 686	3, 450	7, 611	5, 450		
218754	St. s.	MERCER VICTORY	5, 500	3, 381	6, 29	4, 658		
218981	St. s.	MERICOS H. WHITTIER	6, 972	4, 293	7, 426	5, 156	7, 295	5, 316
220386	St. s.	METON	7, 311	4, 526	7, 484	5, 212	7, 401	5, 364
220524	St. s.	MEVANIA	6, 947	4, 282	7, 485	5, 216	7, 401	5, 416
203971	St. s.	MEXICAN	8, 512	5, 404	9, 258	6, 944		
92830	St. s.	MIAMI	1, 741	1, 311	970	824		
217269	St. s.	MICHAEL TRACY	4, 727	2, 780	4, 876	3, 250		
218750	St. s.	MICHIGAN	5, 609	3, 474	6, 582	4, 830	6, 217	4, 586
210644	St. s.	MIDDLESEX	4, 727	2, 780	4, 876	3, 250		
219954	St. s.	MILLER COUNTY	7, 050	4, 339	7, 825	4, 870	7, 634	5, 430
207579	St. s.	MILLINOCKET	3, 274	2, 078	3, 545	2, 662		
216514	St. s.	MINEOLA	2, 488	1, 466	2, 835	1, 805		
218741	St. s.	MINNEQUA	5, 165	3, 168	6, 106	4, 355		
210534	St. s.	MINNESOTAN	6, 617	4, 052	7, 150	5, 024		
216821	St. s.	MISSOULA	4, 553	2, 721	4, 947	3, 374		
222230	Ol. s.	MISSOURIAN	7, 899	4, 927	8, 567	6, 020		
219420	St. s.	MITCHELL	5, 510	3, 387	6, 529	4, 658		
220436	St. s.	MOBILE CITY	6, 157	3, 801	7, 330	5, 241		
221302	St. s.	MOJAVE	6, 900	4, 255	7, 434	5, 066		
218508	St. s.	MONASSES	5, 983	3, 695			6, 002	4, 524
217318	St. s.	MONMOUTH	4, 756	2, 963	5, 220	3, 738	5, 153	3, 841
219388	St. s.	MONROE	5, 628	3, 477	6, 565	4, 765	6, 109	4, 500
219080	St. s.	MONTANA	7, 771	4, 829	8, 696	6, 315		
214901	St. s.	MONTANAN	6, 275	3, 833	6, 756	4, 775		
218808	St. s.	MONTAUK	7, 771	4, 829	8, 696	6, 316		
219952	St. s.	MONTFAUCON	2, 309	1, 440	2, 646	1, 618	2, 430	1, 493
220795	St. s.	MONTGOMERY CITY	5, 686	3, 450	7, 611	5, 450	7, 124	5, 220
208367	St. s.	MONTOSO	3, 109	1, 920	3, 223	2, 205	7, 124	5, 220
216777	St. s.	MORRISTOWN	4, 746	2, 983	5, 206	3, 743		
220594	St. s.	MOSELLA	6, 034	4, 425	6, 580	4, 894	6, 103	4, 582
220422	St. s.	MOUNT CLAY	8, 170	4, 706	9, 293	5, 745	9, 152	6, 153
218391	St. s.	MOUNT EVANS	6, 267	3, 903	6, 582	4, 776		
217594	St. s.	Mt. VERNON BRIDGE	3, 545	2, 179	3, 958	2, 695	3, 663	2, 478
213571	St. s.	Mukilteo	1, 230	690	1, 211	755		
215853	St. s.	MUNAIRES	4, 620	2, 860	5, 577	4, 225		
218954	St. s.	MUNAMI	2, 594	1, 610	2, 858	1, 805	2, 698	1, 583
221839	St. s.	MUNARGO	6, 484	3, 970	7, 841	5, 567		
215991	St. s.	MUNBEAVER	4, 835	2, 960	5, 571	4, 033		
218006	Ol. s.	MUNCOVE	2, 437	1, 480	2, 725	1, 699	2, 723	1, 978
214916	St. s.	MUNDELTA	4, 746	2, 955	5, 668	4, 297		
215748	St. s.	MUNINDLES	4, 576	2, 845	5, 625	4, 187		

Official No.	Rig	Name of vessel	United States certificate tonnage		Panama Canal certificate tonnage		Suez Canal certificate tonnage	
			Gross	Net	Gross	Net	Gross	Net
STEAM AND MOTOR VESSELS—Continued								
218430	St. s.	MUNLEON	2,606	1,612	2,764	1,740	2,713	1,778
219355	St. s.	MUNLISTO	2,606	1,612	2,865	1,832	2,713	1,622
219031	St. s.	MUNLOYAL	2,674	1,658	2,932	1,892	2,774	1,843
217604	Ol. s.	MUNMOTOR	2,450	1,485	2,723	1,699	2,723	1,978
215106	St. s.	MUNORLEANS	4,418	2,607	5,226	3,017		
214042	St. s.	MUNPLACE	3,235	2,013	3,761	2,734		
214467	St. s.	MUNRIO	3,378	2,106	4,165	3,066		
214087	St. s.	MUNSONO	2,948	1,855	3,760	2,728		
212984	St. s.	MUSKOGEE	7,034	4,435	7,574	5,193	7,473	5,501
219257	St. s.	NABESNA	2,461	1,513	2,823	1,740	2,635	1,546
220945	St. s.	NACATA	5,976	3,700	6,529	4,712	5,771	4,444
220992	St. s.	NAMEAKET	6,062	3,772	6,576	4,803	6,108	4,544
216977	St. s.	NANTASKET	5,268	3,268	6,203	4,440		
220890	St. s.	NARBO	6,085	4,390	6,579	4,847	6,103	4,587
220954	St. s.	NARCISSUS	6,085	4,390	6,576	4,846	6,103	4,587
220819	St. s.	NATIRAR	4,659	2,871	5,426	3,892		
219917	St. s.	NAUGUS	6,037	4,446	6,583	4,873	6,107	4,575
215616	St. s.	NEBRASKAN	6,682	4,144	3,032	6,638		
215957	St. s.	NEBRASKAN	5,353	3,363	5,887	3,865		
219069	St. s.	NECHES	2,609	1,610			2,701	1,711
218281	St. s.	NESHAMINY	6,126	3,800	6,529	4,658		
217744	St. s.	Nevada	7,069	4,306	7,425	6,202		
215545	St. s.	NEVADAN	4,734	2,829	6,829	4,627		
218616	St. s.	NEW BRITAIN	4,826	3,047	5,684	4,082	5,280	3,868
217324	St. s.	NEWBURGH	5,501	3,390	6,565	4,684	6,109	4,500
221805	St. s.	NEW JERSEY	6,484	4,002	6,925	5,014		
220621	Ol. s.	NEW ORLEANS	6,214	3,856	7,209	5,172	6,870	4,943
130179	St. s.	NEWPORT	2,643	1,653	3,173	2,163		
209388	St. s.	NEWTON	5,001	3,093	5,623	3,578		
217618	St. s.	NEW WINDSOR	5,590	3,451	6,565	4,761	6,109	4,500
213937	St. s.	NEW YORK	6,456	4,013	6,775	5,016		
219387	St. s.	NILE	6,868	5,260	7,495	5,635	7,024	5,531
219321	St. s.	NIPMUC	5,969	4,477			6,132	4,741
218836	St. s.	NISHMAHA	6,076	3,729	6,611	4,794	6,194	4,547
219053	St. s.	NOCKUM	6,024	4,291	6,512	4,845	6,035	4,474
218925	St. s.	NOKATAY	6,036	4,515	6,580	4,927	6,103	4,644
220387	St. s.	NORA	9,620	7,170	9,918	7,363	9,913	7,698
211076	St. s.	NORTH AMERICAN	2,317	1,262	2,444	1,671		
217401	St. s.	NORTH POLE	4,130	2,501	4,343	2,973	4,299	3,134
219544	St. s.	NORUMBEGA	5,582	4,091			6,132	4,739
217145	St. s.	NOSA CHIEF	2,718	1,538	3,256	2,010		
220019	St. s.	NOSA KING	3,237	1,976	3,978	2,660		
219833	St. s.	NOSA PRINCE	3,280	1,997	3,983	2,670		
220489	St. s.	NOSA QUEEN	3,280	1,997	3,981	2,600		
213624	St. s.	OAKY L. ALEXANDER	5,284	3,325	5,671	3,627		
219689	St. s.	OAKMAN	6,061	3,759	6,570	4,853	6,151	4,503
220362	St. s.	OAKMAR	5,766	3,573	6,327	4,433		
219842	St. s.	OAKPARK	6,060	3,758	6,570	4,798	6,115	4,503
219463	St. s.	OAKSPRING	6,059	3,743	6,570	4,796	6,111	4,499
220758	St. s.	OAKWOOD	6,071	3,781	6,586	4,855		
220025	St. s.	ACCIDENTAL	6,481	4,018	6,979	4,948		
220880	St. s.	ODUNA	3,474	2,071			3,575	2,333
218408	St. s.	OHONTZ	5,562	3,434	6,105	4,355		
212314	St. s.	OHIOAN	6,525	4,027	7,103	4,991		
218904	St. s.	OLEAN	7,118	5,317	7,373	5,486		
213095	St. s.	OLYMPIC	5,335	3,352	5,428	3,939		
217988	St. s.	ONEIDA	2,664	1,654	2,656	1,621	2,712	1,779
220782	St. s.	ONONDAGA	2,309	1,440	2,656	1,621		
218874	St. s.	ORANI	6,040	4,506	6,577	4,948	6,099	4,902
215742	Ol. s.	OREGON	1,849	1,357	1,888	1,392		
219755	St. s.	OREGON	7,107	4,357	7,218	5,184		
214725	St. s.	OREGONIAN	6,276	3,829	6,754	4,800		
216294	St. s.	ORZABA	7,581	4,248	9,167	6,009		
215702	Ol. s.	ORMDALE	2,663	1,434	2,378	1,612	2,136	1,862
218085	St. s.	OSASQUICK	6,034	4,483	6,572	4,949	6,558	5,068
217628	St. s.	OSCODA	5,780	3,540	6,727	4,877	6,311	4,726
216155	St. s.	OSSINEKE	5,577	4,140	6,259	4,468		
218369	St. s.	OSSINGO	4,801	2,968	5,685	4,122	5,284	4,030
219814	St. s.	OTHO	4,830	2,976	5,659	4,034	5,262	3,986
215813	St. s.	OTSEGO	4,638	2,695	4,873	2,951	4,921	3,277
155153	St. s.	OWEGO	3,069	1,877	3,215	2,033		
217839	St. s.	OZETTE	6,078	4,490	6,586	4,992		
220448	St. s.	PACHET	5,527	3,965	6,575	4,861	6,129	4,653
213769	St. s.	PACIFIC	6,034	4,380	6,517	4,723		
219871	St. s.	PACIFIC CEDAR	5,237	3,189	6,138	4,354	5,784	4,252
219898	St. s.	PACIFIC FIR	5,645	3,500	6,624	4,883	5,978	4,555
227727	St. s.	PACIFIC HEMLOCK	5,651	3,517	6,630	4,916		

Official No.	Rig	Name of vessel	United States certificate tonnage		Panama Canal certificate tonnage		Suez Canal certificate tonnage	
			Gross	Net	Gross	Net	Gross	Net
STEAM AND MOTOR VESSELS—Continued								
217981	St. s.	PACIFIC OAK	5,779	3,605	6,687	4,883	6,588	5,092
220199	St. s.	PACIFIC PINE	5,435	3,392	6,583	4,808		
210333	St. s.	PACIFIC REDWOOD	5,649	3,516	6,637	4,841		
220634	St. s.	PACIFIC SPRUCE	5,509	3,426	6,624	4,757		
220607	St. s.	PACO	2,397	1,439			2,509	1,540
219936	St. s.	PADNSAY	4,838	2,977	5,659	4,033	5,261	3,985
220710	St. s.	PAGASSET	5,527	3,965	6,575	4,851	6,129	4,653
219202	St. s.	PALISADES	4,844	2,987	5,191	3,454	5,135	3,823
211629	St. s.	PANAMAN	6,535	4,057	7,098	5,065		
221930	St. s.	PAN AMERICA	13,712	8,054	13,557	8,064	14,929	10,489
214668	St. s.	PANUCO	3,570	2,151	4,226	2,848		
226583	St. s.	Papooso	6,177	3,904	8,285	4,370		
216303	St. s.	PASADENA	6,002	4,494	6,329	4,519		
226976	St. s.	PAT DOHENY	6,098	5,062	7,978	5,839		
219903	St. s.	PATRICK HENRY	7,586	4,808	8,987	6,612	8,499	6,301
215528	St. s.	PAUL LUCKENBACH	6,606	4,125	9,027	6,539		
221455	St. s.	PAUL SHOUP	6,816	4,245	7,333	5,182		
214449	St. s.	PAUISBORO	6,698	4,171	7,041	4,838		
203925	St. s.	PAWNEE	1,907	1,382	466	178		
219237	St. s.	PEEKSKILL	5,590	3,450	6,565	4,765	6,109	4,500
219855	St. s.	PENMAR	5,858	3,639	6,224	4,465	5,895	4,330
220024	St. s.	PENNSYLVANIA	5,652	3,522	6,583	4,914		
215286	St. s.	PENNSYLVANIA	6,455	4,011	6,787	4,966		
229044	St. s.	PENNSYLVANIA	20,526	12,018	29,262	18,194		
222747	St. s.	PENNSYLVANIA SUN	8,862	5,535	9,325	6,383		
211297	St. s.	PENNSYLVANIAN	6,579	1,063	7,107	5,041		
219647	St. s.	PERRY L. SMITHERS	4,653	2,981	4,900	3,578	4,732	3,492
220276	St. s.	PETER KERR	6,000	4,157	7,704	5,707		
210818	St. s.	PETER H. CROWELL	3,101	2,423	3,351	2,318		
216824	St. s.	PHOENIX	5,731	3,511	6,536	4,389		
212913	St. s.	PIONEER	5,075	3,026	5,316	3,679		
218409	St. s.	PIESTONE COUNTY	5,102	3,126	6,105	4,355		
219584	St. s.	PIOW CITY	3,240	1,988	3,250	1,989	3,663	2,476
213670	St. s.	PLYMOUTH	5,266	3,354	5,629	3,605		
216119	St. s.	POINT ARENA	2,117	1,285	3,984	2,612		
218059	St. s.	POINT BONITA	3,283	3,000	3,984	2,617	3,663	2,478
216213	St. s.	POINT BREEZE	4,756	2,914	5,113	3,571		
218945	St. s.	POINT FERMIN	3,283	2,000	3,984	2,617	3,663	2,478
219859	St. s.	POINT GORDA	3,283	1,996	3,984	2,643	3,663	2,478
216021	St. s.	POINT LOMA	2,119	1,289	2,230	1,435		
218944	St. s.	POINT MONTARA	3,283	2,000	3,984	2,612	3,663	2,478
219588	St. s.	POINT REYES	3,286	2,030	3,984	2,617	3,663	2,478
219521	St. s.	POINT SAN PABLO	3,280	2,002	3,994	2,591		
219758	St. s.	POINT SUR	3,286	2,030	3,984	2,612		
212916	St. s.	POLARINE	4,046	2,389	4,246	3,041		
216530	St. s.	POLAR SEA	4,111	2,500	4,336	2,961	4,292	3,127
218068	St. s.	POLYBIUS	7,041	5,359	7,486	5,720	7,485	6,112
220334	St. s.	PONOMA	7,583	4,819	8,324	6,036	7,656	5,572
214716	St. s.	Port Angeles	1,358	760	1,303	771		
219119	St. s.	PORTSMOUTH	5,881	4,544			6,132	4,731
220620	Ol. s.	POTTER	6,204	3,851	7,329	5,233		
217910	St. s.	POUGKEEPSIE	5,588	3,466	6,665	4,781	6,109	4,500
221203	St. s.	PRESIDENT ADAMS	10,516	6,345	12,512	9,178	11,191	8,156
215457	St. s.	PRESIDENT FILLMORE	9,699	5,641	11,772	7,678	11,150	
221426	St. s.	PRESIDENT GARFIELD	10,495	6,233	12,683	9,207		
221633	St. s.	PRESIDENT GRANT	14,119	8,405	15,234	10,430		
221844	St. s.	PRESIDENT HARDING	13,869	8,171	15,299	10,631		
220952	St. s.	PRESIDENT HARRISON	10,504	6,242	12,618	9,251		
220858	St. s.	PRESIDENT HAYES	10,533	6,195	12,023	8,443		
221042	St. s.	PRESIDENT JEFFERSON	14,174	8,443	15,295	10,622	14,619	10,297
200690	St. s.	PRESIDENT JOHNSON	15,444	9,324	17,061	11,314		
221645	St. s.	PRESIDENT LINCOLN	14,187	8,350	15,286	14,187		
221727	St. s.	PRESIDENT MADISON	14,187	8,341	15,299	10,532		
220325	St. s.	PRESIDENT MONROE	10,533	6,195	12,023	8,495		
220937	St. s.	PRESIDENT PIERCE	14,123	8,393	15,233	10,471	14,605	10,067
221054	St. s.	PRESIDENT POLK	7,273	5,536	12,660	9,254		
221001	St. s.	PRESIDENT ROOSEVELT	13,869	8,138	13,869	8,138		
220709	St. s.	PRESIDENT VAN BUREN	10,533	6,195	12,023	8,495		
221374	St. s.	PRESIDENT WILSON	14,127	8,319	15,286	10,533		
217691	St. s.	PRUSA	5,113	3,102	6,105	4,355		
220564	St. s.	PUEBLO	4,469	2,628	4,613	2,996		
219524	St. s.	QUAKER CITY	5,590	3,453	6,130	4,380		
222706	St. s.	QUINCY	3,789	2,368	4,401	3,239		
217144	St. s.	QUITCONCK	5,144	3,072	6,129	4,269	5,652	4,139
218370	St. s.	QUITTACAG	4,767	2,950	5,681	4,116	5,284	4,030
221897	St. s.	R. D. LEONARD	1,778	1,082	1,936	1,304		
221169	St. s.	R. J. HANNA	7,095	4,388	7,639	5,206		
214951	St. s.	R. W. STEWART	7,530	4,596	9,363	6,874		

Official No.	Rig	Name of vessel	United States certificate tonnage		Panama Canal certificate tonnage		Suez Canal certificate tonnage	
			Gross	Net	Gross	Net	Gross	Net
STEAM AND MOTOR VESSELS—Continued								
215815	St. s.	RAJAH	2,264	1,350	2,380	1,650		
220664	St. s.	REAPER	6,464	4,014	7,137	5,286		
214849	St. s.	Redwood	1,793	1,045	1,868	1,720		
203988	St. s.	RELIEF	828	563	911	723		
218189	St. s.	REMUS	4,744	2,931	5,688	4,290		
219636	St. s.	REPUBLIC	5,056	3,700	5,590	3,633	5,444	4,123
211443	St. s.	RICHMOND	6,444	3,962	6,706	4,040	6,665	4,788
219512	St. s.	ROANOKE	6,490	4,019	6,976	5,100		
216355	St. s.	ROBERT JOHNSON	2,010	1,227	2,291	1,531		
221663	St. s.	ROBERT E. HOPKINS	6,624	4,117	7,333	5,182		
219776	St. s.	ROBERT LUCKENBACH	6,461	3,998	8,695	6,375	8,183	6,145
219473	St. s.	ROBIN ADAIR	6,895	4,267	7,470	5,529	7,019	5,346
219569	St. s.	ROBIN GOODFELLOW	6,885	4,260	7,473	5,636	7,021	5,357
219511	St. s.	ROBIN GRAY	6,896	4,267	7,472	5,642	7,021	5,326
219436	St. s.	ROBIN HOOD	6,887	4,263	7,473	5,633	7,022	5,335
220133	St. s.	ROCHESTER	6,836	4,221	7,393	5,108	7,257	5,225
218866	St. s.	ROCKAWAY PARK	4,753	2,925	5,191	3,454	5,135	3,857
202129	St. s.	Roosevelt	618	350	662	285		
214581	St. s.	ROYAL ARROW	7,794	4,800	9,690	6,866		
111419	Ga. s.	RUBY	345	273	372	287		
219644	St. s.	RUSHVILLE	2,559	1,586			2,635	1,565
220966	St. s.	RUTH ALEXANDER	8,135	4,968	9,287	6,203	8,703	6,242
219173	St. s.	RUTH LYKES	2,637	1,619	2,871	1,772	2,719	1,625
220115	St. s.	S. A. PERKINS	4,839	2,978	5,659	4,174	5,262	5,262
218630	St. s.	S. B. HUNT	6,840	4,268	7,652	5,522		
216019	St. s.	S. M. SPAULDING	7,175	4,361	7,331	5,111		
220641	St. s.	S. C. T. DODD	7,054	4,374	7,481	4,976	7,642	5,637
218186	St. s.	SABOTAWAN	4,834	3,045	5,708	4,138	5,279	3,885
217439	St. s.	SACANDAGA	4,967	2,944	6,129	4,269		
217328	St. s.	SACCARAPA	4,965	2,952	6,129	4,269		
217365	St. s.	SAC CITY	5,735	3,446	6,129	4,269		
217693	St. s.	SACO	6,106	3,097	6,105	4,355		
215939	St. s.	SACRAMENTO	4,782	2,990	5,663	4,122		
216584	St. s.	SAGADAHOC	6,275	3,969	7,340	5,360	6,921	5,186
217619	St. s.	SAGAPORACK	5,113	3,101	6,105	4,355		
217919	St. s.	SAGE BRUSH	5,619	2,398	6,602	4,754		
216845	St. s.	SAG HARBOR	2,431	1,417	2,504	1,701		
217501	St. s.	SAGUACHE	6,021	3,040	6,105	4,294		
217692	St. s.	SAHALE	5,593	3,422	6,105	4,355		
219991	St. s.	SALAAM	5,990	3,709	6,529	4,712		
216542	St. s.	Salmon King	1,377	1,100	1,105	788		
218349	St. s.	SALVATION LASS	4,985	3,057	6,105	4,355		
216718	St. s.	SAMOA	1,997	1,172	2,344	1,514		
220955	St. s.	SAMUEL L. FULLER	6,950	4,312	7,825	5,612	7,065	5,654
221721	St. s.	SAMUEL Q. BROWN	6,624	4,117	7,333	5,183		
219414	St. s.	SANDWICH	2,606	1,612	2,865	1,654	2,713	1,619
219593	St. s.	SAN ANTONIO	2,689	1,667	2,968	2,019	2,801	1,880
219422	St. s.	SAN BERNARDINO	5,866	3,634	6,755	4,873	6,755	4,873
212786	St. s.	SAN FRANCISCO	5,102	3,164	6,220	4,432		
212635	St. s.	SAN JOSE	3,309	2,069	3,675	2,359		
216512	St. s.	SAN PEDRO	2,235	1,360	2,637	1,701		
219938	St. s.	SAN VINCENTE	5,597	3,496	6,572	4,900		
227968	Ol. s.	SANTA BARBARA	8,054	3,839	10,687	6,633		
211722	St. s.	SANTA CECILIA	6,263	3,725	6,745	4,562		
212859	St. s.	SANTA CECILIA	6,873	3,636	6,672	4,905		
218128	St. s.	SANTA ELISA	5,004	3,021	5,957	4,325		
220573	St. s.	SANTA EULALIA	2,647	1,642	2,823	1,730	2,635	1,665
205095	St. s.	SANTA INEZ	1,742	982	1,901	1,132		
228403	Ga. s.	SANTA INEZ	4,691	2,713	6,255	4,016		
220419	St. s.	SANTA ISABEL	2,647	1,642	2,823	1,740	2,635	1,665
223649	St. s.	SANTA MARIA	8,088	4,922	8,746	5,725		
222386	St. s.	SAN MATEO	1,782	1,120	3,496	2,141		
227495	Ol. s.	SANTA MARIA	8,038	3,844	10,626	6,690		
228577	Ol. s.	SANTA RITA	4,691	2,708	6,255	4,099		
216380	St. s.	SANTA TECLA	2,492	1,483	2,832	1,808		
216969	St. s.	SANTA TERESA	4,858	2,888	5,726	4,086		
220524	St. s.	SANTA VERONICA	2,647	1,642	2,823	1,740	2,635	1,665
216009	St. s.	SANTORE	7,117	4,498	7,808	5,139		
217546	St. s.	SAPINERO	5,106	3,097	6,105	4,355		
212650	St. s.	SARAMACCA	3,212	1,917	3,668	2,308		
217887	St. s.	SARCOXIE	5,116	3,103	6,105	4,355		
218069	St. s.	SARTARIA	4,994	3,021	6,105	4,355		
219295	St. s.	SATOCO	426	200	436	59		
217731	St. s.	SAUGERTIES	5,101	3,093	6,105	4,355		
227158	Ol. y.	SAVARONA	2,076	1,140	2,144	1,208		
220420	Ol. s.	SAWOKLA	6,878	3,689	7,097	5,317		
218283	St. s.	SCANTIC	5,106	3,097	6,105	4,355		

Official No.	Rig	Name of vessel	United States certificate tonnage		Panama Canal certificate tonnage		Suez Canal certificate tonnage	
			Gross	Net	Gross	Net	Gross	Net
STEAM AND MOTOR VESSELS—Continued								
217886	St. s.	SCHENECTADY	5, 114	3, 102	6, 105	4, 355		
217800	St. s.	SCHODACK	5, 041	3, 116	6, 105	4, 385		
217799	St. s.	SCHOHARIE	4, 971	3, 070	6, 105	4, 355		
218002	St. s.	SCHOODIC	4, 930	2, 980	6, 149	4, 287		
219222	St. s.	SCOTTSBURGH	7, 771	4, 829	8, 696	0, 316	8, 083	5, 913
215879	St. s.	SEA THERUSH	5, 832	4, 375	6, 625	4, 841		
218849	St. s.	SEATTLE	7, 001	5, 451	7, 490	5, 692	7, 020	5, 588
218733	St. s.	SEATTLE SPIRIT	5, 627	3, 493	6, 693	4, 904	6, 099	4, 551
221193	St. s.	SELMA CITY	5, 686	3, 450	7, 611	5, 450		
219690	Ol. s.	SEMINOLE	5, 867	3, 660	6, 972	5, 002	6, 605	4, 824
224918	St. s.	SEMINOLE	5, 896	3, 514				
215795	St. s.	SEVERANCE	4, 993	3, 653	5, 067	3, 725		
216101	St. s.	SEWALLS POINT	5, 431	3, 373	5, 738	3, 720		
218617	Ol. s.	SHARON	4, 936	3, 467	5, 067	5, 354		
217920	St. s.	SHENANDOAH	6, 531	4, 058	6, 967	5, 191		
218533	St. s.	SHICKSHINNY	5, 103	3, 127	6, 105	4, 355		
217539	St. s.	SHOOTERS ISLAND	4, 765	2, 961	5, 183	3, 727	5, 154	3, 842
216082	St. s.	SIBONEY	6, 937	3, 420	9, 167	0, 009		
220166	St. s.	SIDNEY M. HAUPTMAN	6, 094	3, 816	7, 082	5, 167		
116996	St. s.	SIERRA	6, 023	3, 587	6, 438	4, 142		
218972	St. s.	SILETZ	5, 757	3, 560			6, 212	4, 581
220295	St. s.	SINATA	6, 052	3, 757	6, 566	4, 819	6, 103	4, 532
210872	St. s.	SISKIYOU	884	523	1, 145	534		
205052	St. s.	SKAGWAY	1, 838	955	3, 460	2, 404		
211184	St. s.	SOCONY	3, 663	2, 223	2, 431	2, 062		
221132	St. s.	SOLANA	6, 702	4, 203	7, 060	5, 025		
219845	Gr. s.	SOLITAIRE	3, 350	2, 627	3, 469	2, 528		
217268	St. s.	SOUTH POLE	4, 116	2, 492	4, 343	2, 937	4, 299	3, 134
221574	St. s.	SOUTHERN CROSS	13, 788	7, 977	16, 645	10, 823		
220127	St. s.	SPRINGFIELD	5, 641	3, 504	6, 576	4, 971	6, 120	4, 653
213154	St. s.	STANDARD	9, 724	6, 138	12, 171	8, 782		
214196	St. s.	STANDARD ARROW	7, 794	4, 800	9, 698	6, 783		
218768	St. s.	STANLEY	6, 463	4, 712	6, 933	5, 187	6, 407	4, 916
215293	St. s.	STANLEY DOLLAR	5, 929	3, 742	6, 971	5, 078	6, 457	4, 803
217921	St. s.	STEADFAST	7, 588	4, 854	6, 963	5, 187	7, 653	5, 623
219514	St. s.	STEEL AGE	6, 187	3, 821	7, 330	5, 245	6, 751	4, 899
220495	St. s.	STEEL ENGINEER	5, 686	3, 450	7, 611	5, 450	7, 028	5, 199
220553	St. s.	STEEL EXPORTER	5, 686	3, 450	7, 611	5, 450	7, 028	5, 199
220776	St. s.	STEEL INVENTOR	5, 686	3, 450	7, 611	5, 450	7, 028	5, 199
219513	St. s.	STEELMAKER	6, 187	3, 821	7, 330	5, 245		
220179	St. s.	STEEL MARINER	5, 686	3, 450	7, 611	5, 450	7, 028	5, 199
221857	St. s.	STEEL NAVIGATOR	5, 718	3, 471	7, 011	5, 454	7, 124	5, 220
222537	St. s.	STEELORE	8, 215	4, 172	15, 551	4, 297	15, 363	11, 661
220652	St. s.	STEEL RANGER	6, 686	3, 450	7, 611	5, 450	3, 663	2, 478
221785	St. s.	STEEL SCIENTIST	5, 718	3, 471	7, 611	5, 454	7, 124	5, 220
221707	St. s.	STEEL SEAFARER	5, 718	3, 471	7, 611	5, 454	7, 124	5, 220
220180	St. s.	STEEL TRADER	5, 686	3, 450	7, 611	5, 450	7, 028	5, 199
222539	St. s.	STEEL TRAVELER	7, 056	4, 381	7, 698	5, 609	7, 698	5, 195
219682	St. s.	STEEL VOYAGER	6, 187	3, 821	7, 330	5, 249	6, 751	4, 899
220380	St. s.	STEEL WORKER	5, 686	3, 450	7, 611	5, 497	7, 028	5, 199
218831	St. s.	STELLA LYKES	2, 609	1, 610			2, 559	1, 711
213470	St. s.	STEPHEN R. JONES	4, 387	3, 112	4, 627	3, 277		
221227	St. s.	STUART DOLLAR	7, 038	4, 355	7, 584	5, 538		
220010	St. s.	SUBOATCO	3, 285	1, 997	3, 984	2, 623		
219876	St. s.	SUCARSCO	3, 253	1, 977	3, 984	2, 628	3, 663	2, 478
221125	St. s.	SUCUBACO	3, 285	1, 997	3, 984	2, 628	3, 663	2, 478
220626	St. s.	SUDAWSONCO	3, 253	1, 977	3, 984	2, 628	3, 663	2, 478
220609	St. s.	SUDURCO	3, 545	2, 174	3, 984	2, 636	3, 663	2, 478
220011	St. s.	SUEDCO	3, 545	2, 174	3, 984	2, 612	3, 663	2, 478
220247	St. s.	SUELCO	3, 285	1, 997	3, 984	2, 628	3, 663	2, 478
209076	St. s.	SUFFOLK	4, 607	2, 895	4, 813	3, 291		
220688	St. s.	SUGLENCO	3, 285	1, 997	3, 984	2, 612	3, 663	2, 478
220863	St. s.	SUJAMECO	3, 285	1, 997	3, 984	2, 628	3, 663	2, 478
220827	St. s.	SULANIERCO	3, 253	1, 977	3, 985	2, 628	3, 663	2, 478
220532	St. s.	SUMANCO	3, 253	1, 977	3, 984	2, 628	3, 663	2, 478
219711	St. s.	SUMMERLEAF	6, 141	3, 796	6, 647	4, 808	6, 166	4, 498
227816	Ol. s.	SUN	8, 942	5, 431	9, 620	6, 476		
218961	St. s.	SUNBEAM	6, 664	4, 148	7, 709	5, 562		
219232	St. s.	SUNDANCE	5, 183	3, 181	6, 130	4, 380		
220012	St. s.	SUNELSECO	3, 545	2, 174	3, 984	2, 612	3, 663	2, 478
220694	St. s.	SUNWARECO	3, 253	1, 977	3, 984	2, 628	3, 663	2, 478
220402	St. s.	SUNEWCO	3, 545	2, 174	3, 984	2, 612	3, 663	2, 478
214557	Ol. s.	SUNLITE	1, 976	1, 601	2, 064	1, 573		
227073	Ol. s.	SUNOIL	8, 946	5, 429	9, 619	6, 456		
221024	St. s.	SUNUGENTCO	3, 285	1, 997	3, 984	2, 628	3, 663	2, 478
220248	St. s.	SUPORTCO	3, 285	1, 997	3, 984	2, 612	3, 663	2, 478
220463	St. s.	SURAILCO	3, 285	1, 997	3, 984	2, 628	3, 663	2, 478
220560	St. s.	SURICO	3, 253	1, 977	3, 958	2, 601	3, 663	2, 478

Official No.	Rig	Name of vessel	United States certificate tonnage		Panama Canal certificate tonnage		Suez Canal certificate tonnage	
			Gross	Net	Gross	Net	Gross	Net
STEAM AND MOTOR VESSELS—Continued								
221066	St. s.	SUSPEARCO	3,218	2,174	3,984	2,612	3,663	2,478
220531	St. s.	SUTERMCO	3,285	1,997	3,984	2,628	3,663	2,478
216043	St. s.	SUTHERLAND	4,784	2,994	5,654	4,123		
220401	St. s.	SUTORCO	3,289	2,000	3,984	2,612	3,663	2,478
220861	St. s.	SUWARINCO	3,285	1,997	3,984	2,628	3,663	2,478
219496	St. s.	SUWIED	3,249	1,988	3,983	2,629	3,663	2,478
221041	St. s.	SWIFTARROW	8,206	5,091	8,473	6,050		
221134	St. s.	SWIFTSKOUT	8,206	5,091	8,473	6,104		
221194	St. s.	SWIFTEAGLE	8,206	5,091	8,473	6,104		
221268	St. s.	SWIFTLIGHT	8,206	5,091	8,473	6,050		
220990	St. s.	SWIFTSURE	8,206	5,091	8,473	6,070		
221304	St. s.	SWIFTWIND	8,206	5,091	8,473	6,050		
220166	St. s.	SYDNEY M. HAUPTMAN	6,094	3,816	7,082	5,167		
216840	St. s.	SYLVAN ARROW	7,797	4,858	9,098	6,862		
221618	St. s.	T. J. WILLIAMS	8,211	5,106	8,585	6,067		
215362	St. s.	T. A. D. JONES	3,092	1,865	3,358	2,347		
218195	St. s.	TACOMA	7,001	5,482	7,590	5,721		
220798	St. s.	TACHIRA	2,325	1,389	2,589	1,527		
221648	St. s.	TAMAIHUA	10,227	6,552	10,227	6,552	11,541	8,902
219575	Ol. s.	TAMPA	5,948	3,823	7,097	5,327		
220114	St. s.	TANANA	3,474	2,064			3,575	2,333
219497	St. s.	TASHMOO	3,249	1,996	3,984	2,628	3,663	2,478
220027	St. s.	TEJON	7,044	4,349	7,218	4,953	7,134	5,111
219518	St. s.	TENAPLY	4,754	2,911	5,193	3,663	5,173	3,825
145944	St. s.	TEXAN	8,522	5,450	9,154	6,966		
218924	St. s.	TEXARKANA	5,498	3,387	6,527	4,690		
213878	St. s.	TEXAS	6,443	4,014	6,822	5,080		
218675	St. s.	TEXAS	5,638	3,533			6,075	4,586
218027	St. s.	TEXMAR	5,505	3,439	6,567	4,909		
219718	St. s.	THE ANGELES	5,481	3,420	6,476	4,685		
221040	St. s.	THOMAS H. WHEELER	7,053	4,352			7,639	5,505
221483	St. s.	THOMAS P. BEAL	5,818	3,642	7,047	5,100		
215248	St. s.	TIGER	6,273	3,832	8,201	6,207	7,796	6,023
219655	St. s.	TILLIE LYKES	2,606	1,612	2,873	1,765	2,606	1,612
217011	St. s.	TIMBERMAN	2,059	1,229	2,483	1,696		
220353	St. s.	TOLOSA	5,527	3,965	6,575	4,851	6,129	1,653
220628	St. s.	TOMALVA	5,104	3,113	6,160	4,433	5,682	4,068
220421	St. s.	TOFA TOFA	5,435	3,395				
211469	St. s.	TOPILA	5,125	3,140	5,686	3,740		
215233	St. s.	TORRES	4,943	2,955	5,236	3,601		
216368	St. s.	TRACY BROTHERS	5,731	3,511	6,248	4,041		
207270	St. s.	TRANSPORTATION	4,015	2,444	4,186	2,832		
218394	St. s.	TRIMOUNTAIN	6,385	3,942	6,728	4,734	6,614	4,965
218311	St. s.	TRIFF	5,703	3,513	6,589	4,770		
217456	Ol. s.	TRIMPH	7,573	4,825	8,278	5,839		
218036	Ol. s.	TROLLIND	2,174	1,590	2,200	1,586		
216093	St. s.	TRUJILLO	2,114	1,282	2,282	1,675		
218796	St. s.	TULSA	5,083	3,113	6,106	4,355		
221262	St. s.	TULSAGAS	7,120	4,346	7,817	5,049	7,713	5,487
220885	St. s.	TUSCALOOSA CITY	5,685	3,450	7,611	5,450		
221543	St. s.	TUSTEM	6,882	4,255	7,204	4,768	7,122	4,988
219940	Ol. s.	UNICOL	5,959	3,703	7,097	5,327		
219204	St. s.	UPSHUR	2,637	1,619	2,871	1,771	2,582	1,623
219817	St. s.	UTACARBON	7,076	4,359	7,482	5,209	7,354	5,374
220165	St. s.	VACUUM	7,009	4,321	7,473	5,034	7,388	5,239
219657	St. s.	VELMA LYKES	2,606	1,612			2,606	1,612
214325	St. s.	VENEZUELA	5,641	3,443	6,033	4,353		
161826	St. s.	VICTORIA	3,868	2,415	3,742	2,620		
217060	St. s.	VICTORIOUS	7,597	4,753	8,328	6,036		
218850	St. s.	VINCENT	6,210	3,857	7,285	5,298	6,751	4,899
215371	St. s.	VIRGINIA	6,467	4,012	6,784	4,913		
227083	El. s.	VIRGINIA	20,773	12,167	25,254	18,170		
93369	St. s.	VIRGINIAN	8,015	5,044	10,491	7,601		
216491	St. s.	VITTORIO EMMANUELE III	4,855	3,601	5,360	3,810		
216762	St. s.	VOLUNTEER	7,717	5,791	8,214	6,183		
219846	St. s.	VOLUSIA	2,686	1,665			2,771	1,865
215284	St. s.	W. C. TEAGLE	9,551	5,920	10,991	7,986	10,850	8,447
219834	St. s.	W. E. HUTTON	7,076	4,359	7,482	5,209	7,354	5,374
219600	St. s.	W. F. BURDELL	7,044	4,351	7,434	5,093		
220951	St. s.	W. H. LIBBY	8,169	5,155	8,461	6,104		
215856	St. s.	W. H. TILFORD	5,673	3,470	6,205	4,264		
220851	St. s.	W. J. HANNA	7,039	4,367	8,406	6,212		
210720	St. s.	W. L. CONNELLY	3,098	2,364	3,214	2,326		
216877	St. s.	W. L. STEED	6,409	3,935	6,751	4,795		

Official No.	Rig	Name of vessel	United States certificate tonnage		Panama Canal certificate tonnage		Suez Canal certificate tonnage	
			Gross	Net	Gross	Net	Gross	Net
STEAM AND MOTOR VESSELS—Continued								
216508	St. s.	W. M. BURTON	7,094	4,476	7,388	5,424	7,235	5,565
216249	St. s.	W. M. IRISH	7,123	4,496	7,387	5,443		
215841	St. s.	W. M. TUPPER	1,756	1,092	1,987	1,322		
210768	St. s.	W. R. CHAMBERLAIN, Jr.	2,264	1,300	2,515	1,443		
220953	St. s.	W. S. MILLER	6,984	4,311	7,470	5,144	7,437	5,457
221884	St. s.	W. S. RHEEM	9,838	6,018	11,224	7,895	11,132	8,410
221360	St. s.	W. W. MILLS	6,816	4,245	7,333	5,119		
218222	St. s.	WABAN	6,038	3,742			6,161	4,541
220878	St. s.	WACOSTA	5,976	3,700	6,529	4,712	6,075	4,444
218095	St. s.	WALDEN	5,511	3,397	6,565	4,765	6,109	4,500
221063	St. s.	WALTER JENNINGS	9,563	5,978	11,037	7,995	10,911	8,472
220692	St. s.	WALTER MILLER	7,294	4,532	7,485	5,231	7,401	5,369
216318	St. s.	WALTER A. LUCKENBACH	8,102	5,087	8,785	6,567		
215621	St. s.	WALTER D. MUNSON	3,703	2,238	4,006	3,271		
213479	St. s.	WALTER D. NOYES	4,387	3,114	4,590	3,040		
220086	St. s.	WARWICK	4,469	2,628	4,613	2,935	4,569	3,311
218614	St. s.	WASHINGTON	5,564	3,472	7,484	5,216		
218436	St. s.	WATERTOWN	6,315	3,907	6,717	4,778	6,614	4,965
217392	St. s.	WATHENA	6,107	3,744	6,524	4,535		
217103	St. s.	WATONWAN	5,467	3,308	6,524	4,721		
217545	St. s.	WAUBESA	6,107	3,744	6,524	4,594		
217815	St. s.	WAUCONDA	5,423	3,545	6,529	4,618		
218019	St. s.	WAUKAU	6,126	3,796	6,529	4,668		
218004	St. s.	WAUKEGAN	6,209	3,836	7,284	5,256	6,751	4,899
218280	St. s.	WAXAHACHIE	5,497	3,379	6,529	4,658		
203928	St. s.	Wellesley	770	432	784	471		
217217	St. s.	WEST AFRICA	2,611	1,617	2,758	1,772		
216415	St. s.	WEST ALASK	5,037	4,046	6,402	4,556		
216500	St. s.	WEST APAUM	5,573	4,132	6,256	4,451		
216012	St. s.	WEST ARROW	5,802	4,229	6,651	5,007		
218906	St. s.	WEST CACTUS	5,579	3,641	6,625	5,046	5,959	4,555
218973	St. s.	WEST CADDOA	5,641	3,522			5,979	4,556
218294	St. s.	WEST CALUMB	5,946	3,744	6,476	4,651		
220061	St. s.	WEST CAMAK	5,647	3,513	6,622	4,880	5,978	4,554
220385	St. s.	WEST CAMAROO	5,822	3,704	6,624	5,040	5,978	4,524
219682	St. s.	WEST CAMPAW	5,565	3,451	6,587	4,812	6,079	4,524
217238	St. s.	WEST CAPE	5,597	4,180	6,566	4,900		
218322	St. s.	WEST CAWTHON	5,534	4,096	6,567	4,872		
218096	St. s.	WEST CELERON	5,783	3,554	6,589	4,770	6,642	5,002
218581	St. s.	WEST CHATALA	6,187	3,838	6,589	4,770	6,234	4,593
218797	St. s.	WEST CHESWALD	5,711	3,518	6,589	4,829	6,234	4,594
218323	St. s.	WEST CHETAC	5,627	3,606	6,567	4,899		
216549	St. s.	WEST COHAS	5,647	3,465	6,655	4,886		
217382	St. s.	WEST CRESSEY	5,596	3,497	6,655	4,973		
220067	Ol. s.	WEST CUSSETA	5,376	3,343	6,736	4,890		
216342	St. s.	WEST DURPEE	5,522	4,113	6,656	4,883		
216620	St. s.	WEST EKONE	5,630	3,455	6,654	4,885		
217128	St. s.	WEST ELCASCO	5,766	4,113	6,655	4,879		
217282	St. s.	WEST ELDARA	5,607	3,616	6,801	4,969		
216006	St. s.	WESTFIELD	5,749	3,526	6,283	4,475		
216563	St. s.	WESTFORD	5,696	3,549	6,221	4,515		
216664	St. s.	WEST GAMBO	5,579	4,171	6,645	5,064		
216737	St. s.	WEST GOTOMSKA	5,728	4,123	6,655	4,881	6,183	4,736
218143	St. s.	WEST HARLAN	6,167	3,885			6,429	4,991
218532	St. s.	WEST HARSRAW	5,756	3,560	6,582	4,766	6,217	4,586
219421	St. s.	WEST HARSATAMPA	5,757	3,560	6,578	4,766	6,213	4,581
218111	St. s.	WEST HEMATITE	5,621	3,491	6,690	4,906		
219523	St. s.	WEST HIKA	5,372	3,351	6,476	4,682		
216786	St. s.	WEST HOBOMAC	5,527	3,385	6,655	4,881		
220642	Ol. s.	WEST HONAKER	5,428	3,374	6,736	4,881	6,305	4,664
219025	St. s.	WEST HUMHAW	5,527	3,385	6,655	4,881		
219060	St. s.	WEST IRA	5,702	3,580	6,755	4,892	6,375	4,653
218025	St. s.	WEST IRMO	5,900	3,670	6,753	4,797		
218638	St. s.	WEST ISLETA	5,680	3,580	6,759	4,900	6,378	4,701
219305	St. s.	WEST IVIS	5,866	3,634	6,754	4,957	6,373	4,636
219665	St. s.	WEST JAFFREY	5,663	3,487	6,589	4,800	6,234	4,594
220617	St. s.	WEST KEDRON	5,620	3,516	6,572	4,912		
218674	St. s.	WEST KEENE	5,600	3,503	6,547	4,876		
216044	St. s.	WEST LAKE	5,771	4,101	6,653	5,011		
217002	St. s.	WEST LASHAWAY	5,515	3,376	6,655	4,880		
217070	St. s.	WEST LOQUASSUCK	5,641	3,563	6,644	4,910	6,169	4,744
217176	St. s.	WEST MADAKET	5,654	4,099	6,655	4,890		
217248	St. s.	WEST MAHOMET	5,527	3,423	6,655	4,880		
220091	St. s.	WEST MAHWAH	5,603	3,547	6,588	5,049	6,080	4,474
218501	St. s.	WEST MORELAND	6,207	3,835	7,284	5,256	6,751	4,899
217861	St. s.	WEST MAXIMUS	5,561	4,006	6,652	4,961		
217778	St. s.	WEST MUNHAM	5,753	3,571	6,582	4,789		
219658	St. s.	WEST NILUS	5,549	3,516	6,581	4,989	6,146	4,621

Vessels Measured Under Canal Rules

957

Official No.	Rig	Name of vessel	United States certificate tonnage		Panama Canal certificate tonnage		Suez Canal certificate tonnage	
			Gross	Net	Gross	Net	Gross	Net
STEAM AND MOTOR VESSELS—Continued								
218292	St. s	WEST NOSSKA	5,563	3,438	6,582	4,790	6,021	4,584
220315	St. s	WEST NOTUS	5,652	3,622	6,583	5,014		
218963	St. s	WEST POCASSET	5,707	3,516			6,029	4,594
215924	St. s	WEST POINT	5,657	3,441	6,920	4,363		
217127	St. s	WESTPOOL	5,724	3,519	6,358	4,294		
216902	St. s	WESTPORT	5,665	3,529	6,185	4,465		
215796	St. s	WEST RABITANS	5,703	3,513	6,589	4,775		
218582	St. s	WEST SBOVIA	5,701	3,513			6,234	4,588
219847	St. s	WEST TEXAS	2,686	1,665	2,771	1,864		
217737	St. s	WEST TOGUS	5,558	3,493	6,589	4,838		
217710	St. s	WEST VACA	5,548	4,141	6,625	5,070	6,038	4,595
215990	St. s	WESTWARD HO	5,648	3,501			6,160	4,515
216045	St. s	WESTWOOD	5,691	4,141	6,215	4,490		
216826	St. s	WESTERN CROSS	5,754	3,540	6,372	4,496		
215908	St. s	WESTERN HERO	5,611	3,439	6,247	4,449		
216949	St. s	WESTERN HOPE	5,754	3,540	6,358	4,436		
216073	St. s	WESTERN HOPE	5,669	4,203	6,282	4,505		
216224	St. s	WESTERN QUEEN	5,853	4,434	6,650	5,004		
216465	St. s	WESTERN SEA	5,813	4,317	6,615	4,961		
216785	St. s	WESTERN STAR	5,700	3,503	6,358	4,394		
222063	St. s	WESTERN WORLD	13,712	8,054	15,567	10,718	14,929	10,469
215951	St. s	WESTENER	5,663	3,435	6,622	4,832		
220961	Ol. s	WICHITA	6,214	3,856	7,209	5,172	6,870	4,943
219857	St. s	WICHITA FALLS	2,559	1,586			2,635	1,665
219356	St. s	WILDWOOD	5,560	3,453	6,130	4,380		
209997	St. s	WILHELMINA	6,725	4,212	8,158	5,589		
214976	St. s	WILLAPA	1,185	604	1,381	635		
219989	St. s	WILLBORO	6,567	4,134	7,717	5,763		
218731	St. s	WILLFARO	4,810	3,036	5,684	4,070		
219714	St. s	WILLILO	5,816	3,567	7,983	5,882		
217129	St. s	WILLIMANTIC	4,857	2,962	5,704	4,173		
215348	St. s	WILLIAM GREEN	6,353	3,925	6,973	4,570		
215654	St. s	WILLIAM ISOM	3,321	2,032	3,371	2,325		
220678	Ol. s	WILLIAM PENN	7,615	4,637	9,019	6,226	8,568	5,905
221675	St. s	WM. ROCKEFELLER	14,054	8,790	14,785	10,313		
214563	St. s	WILLIAM A. MCKENNEY	5,855	3,654	6,993	4,990		
221354	St. s	WILLIAM F. HUMPHREY	7,982	4,938	9,776	6,903	9,676	7,391
214684	St. s	WM. G. WARDEN	9,114	5,686	10,524	7,600		
220811	St. s	WILLIAM H. DOHENY	6,994	4,294	7,406	5,111	7,278	5,282
219543	St. s	WILLIAM H. WEBB	5,980	3,713	6,527	4,735		
217126	St. s	WILLIAM N. PAGE	5,438	3,339	5,711	3,615		
221508	St. s	WM. BOYCE THOMPSON	7,061	4,350	7,780	5,562		
220828	St. s	WILLET	715	330	809	223		
217292	St. s	WILLKENO	6,548	4,075	7,750	5,305	7,157	5,419
218068	Ga. s	WILLMOTO	4,998	3,114	6,162	4,417		
218903	St. s	WILLPOLO	4,810	2,936	5,680	4,080		
219584	St. s	WILLZIFO	6,617	4,161	7,731	5,305		
219401	St. s	WILSCOX	5,920	3,803	6,994	5,053	6,602	4,814
216076	St. s	WIND RUSH	5,504	3,397	6,558	4,753		
216767	St. s	WINDING GULF	5,438	3,339	6,677	3,603		
218851	St. s	WINONA COUNTY	6,049	3,767	6,841	4,686	6,755	4,931
219746	St. s	WINSTON-SALEM	6,223	3,842	4,437	2,688		
218348	St. s	WINYAH	5,492	3,376	6,529	4,786		
218711	St. s	WISCONSIN	6,076	3,729	6,611	4,793	6,101	4,547
217929	St. s	WISCONSIN BRIDGE	3,297	2,042	3,984	2,642		
217715	St. s	WYNOOCHEE	6,765	3,756	6,529	4,629		
219090	St. s	WYOMING	2,689	1,667	2,968	2,019	2,680	2,014
218706	St. s	WYTHEVILLE	6,068	3,760	6,841	4,758	6,751	4,248
220520	St. s	YAKA	5,976	3,700	6,529	4,712	6,075	4,444
213164	St. s	YAKLOK	6,046	4,426	6,569	4,932	6,091	4,632
220770	St. s	YALZA	5,976	3,700	6,529	4,737		
221457	St. s	YANKEE ARROW	5,046	4,960	9,841	6,946		
220717	St. s	YAPALAGA	5,976	3,700	6,529	4,712		
218038	St. s	YESORING	5,749	3,556	6,726	4,867	6,310	4,725
219052	Ol. s	YOMACHICHI	5,868	3,672	6,996	5,042		
221009	St. s	YORBA LINDA	6,900	4,250	7,424	5,077	7,493	5,520
218160	St. s	YORK HARBOR	2,427	1,471	2,511	1,697		
218466	St. s	YORKMAR	5,613	3,463	6,757	4,919	6,386	4,699
215958	St. s	YOSEMITA	6,077	4,009	6,604	4,969		
218078	St. s	YOUNGSTOWN	6,633	4,121	7,287	5,206	6,754	4,902
92936	St. s	YUKON	5,863	3,638	6,865	4,222		
217332	St. s	YUKON	4,843	3,635	5,368	3,855		
18701	St. s	ZAREMBO	4,957	3,073	5,671	4,228	5,286	4,026

Vessels Measured Under Canal Rules

Official No.	Rig	Name of vessel	United States certificate tonnage		Panama Canal certificate tonnage		Suez Canal certificate tonnage	
			Gross	Net	Gross	Net	Gross	Net
SAILING VESSELS								
107620	Sch.....	Alvena.....	772	687	800	690		
212673	Shp.....	ANNIE M. REID.....	2,165	2,079	2,232	2,088		
217610	Sch.....	Annie M. Rolph.....	1,393	1,228	1,432	1,228		
200718	Sch.....	Anthony D. Nichols.....	680	564	700	602		
127253	Sch.....	Charles Nelson.....	688	603	716	606		
215978	Sch.....	Chiquimula.....	700	615	716	529		
213023	Shp.....	DUNSYRE.....	2,140	2,014	2,199	2,027		
218864	Sc. b.....	DYKES.....	2,072	1,631	2,958	1,685		
220346	Sch.....	Ellnor H.....	1,569	1,409	1,603	1,411	1,603	1,522
219809	Sch.....	Ella A.....	1,565	1,413	1,598	1,412	1,598	1,518
219131	Bkn.....	Forest Pride.....	1,600	1,424	1,627	1,424		
216878	Sch.....	Georgette.....	866	757	885	775		
213770	Shp.....	GOLDEN GATE.....	2,332	2,161	2,385	2,167		
220731	Sc. b.....	Griffson.....	2,259	2,149	2,287	2,149		
215508	Sc. b.....	Guanacaste.....	609	548	644	453		
220032	Sch.....	HELEN B. STERLING.....	2,526	2,350	2,574	2,397		
216962	Sch.....	Irene S. Wilkinson.....	818	708	866	730		
200939	Sch.....	J. W. Clise.....	846	715	860	733		
215063	Shp.....	James Rolph.....	2,108	1,927	2,164	1,947		
216901	Sch.....	John W. Wells.....	2,527	2,374	2,559	2,352		
216188	Sch.....	Marie De Ronde.....	2,376	2,181	2,474	1,885		
215916	Sc. b.....	MONONGAHELA.....	1,677	1,560	2,840	2,613		
111392	Sch.....	Resolute.....	684	610	742	623		
210589	Sc. b.....	Rioco No. 1.....	2,452	2,052	2,525	2,190		
218534	Bkn.....	Rolph.....	1,386	1,224	1,424	1,224		
116145	Sc. b.....	S. G. Wilder.....	604	557	642	531		
200955	Sc. b.....	S. O. Co. No. 95.....	4,212	3,708	4,238	3,688		
214518	Sc. b.....	SOCONY 82.....	2,320	2,070	2,430	2,200		
209771	Sc. b.....	SOCONY 88.....	2,005	1,612	2,043	1,858		
117009	Sch.....	Sophie Christenson.....	676	570	701	584		
136762	Shp.....	STAR OF SHETLAND.....	3,345	2,850	3,274	2,996		
222968	Shp.....	Tusitata.....	1,748	1,624	1,802	1,646		
215868	Shp.....	William T. Lewis.....	2,156	1,904	2,182	1,985		

Name of vessel	Type	Panama Canal certificate tonnage		Name of vessel	Type	Panama Canal certificate tonnage	
		Gross	Net			Gross	Net
U. S. NAVY				U. S. NAVY—Contd.			
Algora	Tug	546	134	Turkey	Mine sweeper	762	133
Altair	Destroyer tender	7,498	5,002	Umpqua	Tug	546	134
Antares	Auxiliary (misc.)	6,227	3,776	Vega	Cargo ship	6,105	4,355
Arctic	Storeship	6,522	4,309	Vestal	Repair ship	6,833	3,771
Argonne	Submarine tender	8,046	5,212	Whippoorwill	Mine sweeper	762	133
Beaver	do	4,836	2,742	Whitney	Destroyer tender	9,186	6,000
Brazos	Oiler	8,029	5,363	Widgeon	Mine sweeper ¹	762	133
Bobolink	Mine sweeper	762	133	Wright	Aircraft tender	9,661	4,450
Bridge	Storeship	6,631	3,869	Woodcock	Mine sweeper	784	168
Bridgeport	Destroyer tender	8,080	3,780	QUARTERMASTER CORPS, U. S. ARMY			
Bushnell	Submarine tender	2,948	1,315	<i>Transports</i>			
Camden	do	5,227	2,686	Cambrai	Steam screw	8,406	5,213
Canopus	do	6,216	3,791	Chateau Thierry	do	8,406	5,213
Capella	Cargo ship	6,131	3,938	Dellwood	do	4,401	2,627
Chaumont	Transport	8,406	5,212	Kenowis	do	6,130	4,380
Chewink	Mine sweeper ¹	784	168	Melgs	do	7,945	5,738
Contocook	Tug	546	134	St. Mihiel	do	8,406	5,213
Cormorant	Mine sweeper	775	142	Somme	do	8,406	5,213
Cuyama	Oiler	8,035	5,278	U. S. Grant	do		
Denebola	Destroyer tender	7,567	4,839	<i>Harbor boats, steam lighters, and water boats</i>			
Dobbin	do	9,186	6,000	El Aguador	Steam screw	423	216
Fulton	Submarine tender	1,276	432	El Aquario	do	588	292
Gold Star	Auxiliary (misc.)	5,559	3,792	Canby	do	232	74
Grebe	Mine sweeper	784	168	<i>River steamers</i>			
Henderson	Transport	8,292	4,944	Coxe, Gen. F. M.	Steam screw	574	150
Holland	Submarine tender	9,424	6,216	Hyde, Gen. John McE.	do	574	150
Iuka	Aircraft tender	546	134	<i>Tugs</i>			
Jason	Collier	11,364	6,345	Cuba	Steam screw		
Kanawha	Oiler	7,980	5,271	Reno	do	145	102
Kaweah	do	7,679	5,664	Slocum	do	604	102
Keosauqua	Tug	546	134	<i>Passenger, artillery, and freight steamers</i>			
Kingfisher	Mine sweeper	788	167	Anderson, Gen. Robt.	Steam screw	173	48
Kittery	Cargo ship	2,241	1,078	Ayres, Gen. R. B.	do	173	48
Laramie	Oiler	7,679	5,655	Arnold, Gen. Richard	do	168	52
Lark	Mine sweeper ¹	787	151	Barrett, Capt. Gregory	do	165	44
Mallard	do	786	156	Batchelder, Gen. R. N.	do	307	120
Mattole	Oiler	7,679	5,661	Carroll, Sprigg	do	285	105
Maumee	do	8,016	5,198	Condon, Capt. C. M.	do	191	54
Medusa	Repair ship	12,103	7,775	Forance, Capt. Jas.	do	158	57
Melville	Destroyer tender	5,567	3,092	Frank, Gen. Royal T.	do	642	95
Mercy	Hospital ship	7,364	3,283	Gatty, Gen. G. W.	do	173	48
Montcalm	Tug	546	134	Green, Gen. Nathaniel	do	364	137
Navajo	do	483	128	Jenkins, Maj. Albert G.	do	191	54
Neches	Oiler	8,004	5,102	Jesup, Gen. T. E.	do	344	137
Neptune	Collier	11,075	6,425	Johnston, Gen. Jose E.	do	387	140
Nereus	do	10,704	6,350	Mifflin, Gen.	do	443	129
Nitro	Ammunition ship	8,425	5,269	Pickering, Gen. T.	do	279	250
Ontario	Tug	875	177	Perry, Capt. F. L.	do	196	48
Orion	Mine sweeper	795	168	Randol, Gen. A. M.	do	173	48
Orion	Collier	11,183	6,320	Schumm, Lieut. Col. H. C.	do	191	54
Patoka	Oiler	8,457	6,210	<i>Mine planters</i>			
Patuxent	Tug	569	112	Armistead, Col. Geo.	Steam screw	528	114
Pecos	Oiler	8,004	5,102	Baird, Brig. Gen. A.	do	863	247
Pelican	Mine sweeper	762	133	Bell, Gen. Franklin	do	863	247
Pigeon	do	797	164	Graham, Gen. Wm. M.	do	728	272
Procyon	Auxiliary (misc.)	6,105	4,355	Harrison, Col. Geo. E.	do	642	95
Prometheus	Repair ship	6,863	3,747	Henry, Joseph	do	747	272
Proteus	Collier	10,704	6,350	Ord, Gen. E. O. C.	do	629	188
Pyro	Ammunition ship	8,425	5,269	Schofield, Gen. J. M.	do	642	95
Rall	Mine sweeper	788	153	ENGINEER CORPS, U. S. ARMY			
Rainapo	Oiler	8,671	6,424	Culebra	Seagoing hopper dredge	2,245	684
Rapidan	do	8,671	6,424	Willetts Point	do	1,174	523
Rappahannock	Storeship	9,020	5,467	Kingman, Dan C.	do	2,689	
Relief	Hospital ship	9,324	5,764				
Rigel	Destroyer tender	7,482	4,998				
Robin	Mine sweeper	779	164				
Saffins	Oiler	8,671	6,415				
Sapelo	do	8,671	6,424				
Savannah	Submarine tender	6,157	2,965				
Sepulga	Oiler	8,671	6,534				
Sirius	Cargo ship	5,697	3,454				
Solace	Hospital ship	4,104	2,343				
Souoma	Tug	875	177				
Swan	Mine sweeper	784	168				
Tanager	do	762	133				
Teal	do	762	133				
Tippecanoe	Oiler	8,671	6,467				
Trinity	do	8,671	6,444				

¹ Propelling power deduction limited to 50 per cent of gross tonnage.
² Subject to 50 per cent limitation on propelling power. Tonnage given is for vessel as a transport.
³ Subject to 50 per cent limitation on propelling power.
⁴ Equipped as submarine rescue vessel.

GOVERNMENT VESSELS

Name of vessel	Displacement (normal fuel supply)	Dimensions			Built (completed)			Propulsion	Rig and number of masts	Total shaft horsepower on trial	Speed	Coal capacity (in bunkers) (42 cubic feet to ton)	Complement	
		Length on load water line	Breadth on load water line	Mean draft	When	Where	By whom						Officers	Men
U. S. NAVY														
<i>Battleships, first line</i>														
	<i>Tons</i>	<i>Ft. in.</i>	<i>Ft. in.</i>	<i>Ft. in.</i>							<i>Knots</i>	<i>Tons</i>		
ARIZONA.....	31,400	600 0	97 0 $\frac{1}{2}$	28 10	1916	New York, N. Y.	United States	Turb., 4 s.	2 tripods	*34,000	21.00		81	1,203
ARKANSAS.....	27,900	554 0	*106 0	27 7	1912	Camden, N. J.	New York S. B. Corp.	do.	2 (1 cage)	*28,533	21.05		80	1,183
CALIFORNIA.....	32,300	600 0	97 3 $\frac{1}{2}$	30 8	1921	Mare Island, Calif.	United States	Elec., 4 s.	2 cage	34,792	21.46		81	1,288
COLORADO.....	32,600	600 0	97 3 $\frac{1}{2}$	30 8	1923	Camden, N. J.	New York S. B. Corp.	do.	do.	*28,900	20.67		81	1,288
FLORIDA.....	23,700	510 0	*106 0	27 6	1911	New York, N. Y.	United States	Turb., 4 s.	2 (1 cage)	*40,511	22.08		79	1,087
IDAHO.....	32,000	600 0	97 4 $\frac{1}{2}$	30 0	1919	Camden, N. J.	New York S. B. Corp.	do.	2 cage	33,100	21.29		81	1,245
MARYLAND.....	32,600	600 0	97 3 $\frac{1}{2}$	30 6	1921	Newport News, Va.	Newport News S. B. Co.	Elec., 4 s.	do.	36,167	21.07		81	1,268
MISSISSIPPI.....	32,000	600 0	97 4 $\frac{1}{2}$	30 0	1917	do.	do.	Turb., 4 s.	do.	31,804	21.09		81	1,245
NEVADA.....	30,500	575 0	*108 0	28 8	1916	Quincy, Mass.	Fore River S. B. Co.	Turb., 4 s.	2 tripods	*23,212	20.53		79	1,202
NEW MEXICO.....	32,000	600 0	97 4 $\frac{1}{2}$	30 0	1918	New York, N. Y.	United States	Elec., 4 s.	2 cage	31,167	21.08		79	1,288
NEW YORK.....	28,700	565 0	*106 0	27 6	1914	do.	do.	2 screws	2 tripods	{ 29,657 **** [21,703	21.47		79	1,200
OKLAHOMA.....	30,500	575 0	*108 0	28 8	1916	Camden, N. J.	New York S. B. Corp.	do.	do.	[21,703 **** 20,568	20.58		79	1,202
PENNSYLVANIA.....	31,400	600 0	97 0 $\frac{1}{2}$	28 10	1916	Newport News, Va.	Newport News S. B. Co.	Turb., 4 s.	2 tripods	29,366	21.05		81	1,203
TENNESSEE.....	32,300	600 0	97 3 $\frac{1}{2}$	30 3	1920	New York, N. Y.	United States	Elec., 4 s.	2 cage	29,609	21.01		81	1,288
TEXAS.....	28,700	565 0	*106 0	27 6	1914	Newport News, Va.	Newport News S. B. Co.	2 screws	2 tripods	*28,373	21.05		79	1,205
UTAH.....	23,700	510 0	*106 0	27 6	1911	Camden, N. J.	New York S. B. Corp.	Turb., 4 s.	2 (1 cage)	*27,062	21.04		79	1,087
WEST VIRGINIA.....	32,600	600 0	97 3 $\frac{1}{2}$	30 6	1923	Newport News, Va.	Newport News S. B. Co.	Elec., 4 s.	2 cage	*28,900	21.10		81	1,288
WYOMING.....	27,900	554 0	*106 0	27 7	1912	Philadelphia, Pa.	Wm. Cramp & Sons	Turb., 4 s.	2 (1 cage)	*31,437	21.22		80	1,183
<i>Cruisers, second line</i>														
CHARLOTTE ¹	14,500	502 0	72 10 $\frac{1}{2}$	25 0	1908	do.	do.	do.	1 cage ¹	27,274	21.91	2,164	39	835
MISSOULA ²	14,500	502 0	72 10 $\frac{1}{2}$	25 0	1908	Newport News, Va.	Newport News S. B. Co.	do.	do. ¹	28,280	22.26	2,164	39	835
PITTSBURGH ³	13,680	502 0	69 6 $\frac{1}{2}$	24 1	1905	Philadelphia, Pa.	Wm. Cramp & Sons	do.	do. ¹	*28,000	22.44	1,992	39	750
ROCHESTER ⁴	*8,150	380 6	64 10	23 3	1893	do.	do.	do.	2 mil.	*5,300	21.00	1,100	24	458
SEATTLE ⁵	14,500	502 0	72 10 $\frac{1}{2}$	25 0	1906	Camden, N. J.	New York S. B. Corp.	do.	1 cage ¹	27,463	22.27	2,062	29	835
<i>Light cruisers, first line</i>														
CHESTER.....	*10,000	582 0	64 11 $\frac{1}{2}$	17 7	1930	Camden, N. J.	New York S. B. Co.	Turb., 4 s.	2 tripod	*107,000				569
CINCINNATI.....	*7,050	550 0	55 0	13 6	1924	Tacoma, Wash.	Todd D. D. & Con. Co.	do.	1 pole, 1 tripod	94,920	34.44		34	500
CONCORD.....	*7,050	550 0	55 0	13 6	1923	Philadelphia, Pa.	Wm. Cramp & Sons	do.	do.	92,772	33.48		34	500
DETROIT.....	*7,050	550 0	55 0	13 6	1923	Quincy, Mass.	Bethlehem S. B. Co.	do.	do.	97,370	34.63		34	500
HOUSTON.....	*10,000	582 0	64 11 $\frac{1}{2}$	17 7	1930	Newport News, Va.	Newport News S. B. Co.	do.	2 tripod	*107,000				569
MARBLEHEAD.....	*7,050	550 0	55 0	13 6	1924	Philadelphia, Pa.	Wm. Cramp & Sons	do.	1 pole, 1 tripod	92,772	34.42		34	500
MEMPHIS.....	*7,050	550 0	55 0	13 6	1925	do.	do.	do.	do.	92,772	34.43		34	500
MILWAUKEE.....	*7,050	550 0	55 0	13 6	1923	Tacoma, Wash.	Todd D. D. & Con. Co.	do.	do.	94,920	34.64		34	500
NORTHAMPTON.....	*10,000	582 0	64 11 $\frac{1}{2}$	17 7	1930	Quincy, Mass.	Bethlehem S. B. Co.	Elec.	2 tripod	*107,000				569

OMAHA	* 7,050	550 0	55 0	13 6	1923	Tacoma, Wash.	Todd D. D. & Con. Co.	do	1 pole, 1 tripod.	94,920	34.87		34	500	
PENSACOLA	* 10,000	570 0	63 11½	17 5	1930	New York, N. Y.	United States	do	2 tripod	*107,000				589	
RALEIGH	* 7,050	550 0	55 0	13 6	1924	Quincy, Mass.	Bethlehem S. B. Co.	do	1 pole, 1 tripod.	97,722	34.63		34	500	
RICHMOND	* 7,050	550 0	55 0	13 6	1923	Philadelphia, Pa.	Wm. Cramp & Sons	do	do	92,772	34.20		34	500	
SALT LAKE CITY	* 10,000	570 0	63 11½	17 5	1929	Camden, N. J.	New York S. B. Co.	do	2 tripod	*107,000				798	
TRENTON	* 7,050	550 0	55 0	13 6	1924	Philadelphia, Pa.	Wm. Cramp & Sons	do	1 pole, 1 tripod.	92,772	33.91		34	500	
<i>Light cruisers, second line</i>															
DENVER	3,200	292 0	44 0	15 9	1904	Philadelphia, Pa.	Neafie & Levy	2 screws	2 masts	6,202	16.75	727	13	287	
GALVESTON	3,200	292 0	44 0	15 9	1905	Richmond, Va.	Wm. R. Trigg Co.	do	do	5,178	16.41	741	13	287	
OLYMPIA	5,865	340 0	53 0½	21 6	1895	San Francisco, Calif.	Union Iron Works	do	do	17,313	21.69	1,169	17	349	
<i>Aircraft carriers, first line</i>															
LANGLEY ¹	12,700	520 0	65 0	18 10½	1913	Mare Island, Calif.	United States	Elec., 2 s.	2 housing masts.	7,152	*15		29	449	
LEXINGTON	* 33,000	850 0	106 0	24 1½	1927	Quincy, Mass.	Fore River S. B. Co.	Elec., 4s.		*180,000	34.24		104	1,888	
SARATOGA	* 33,000	850 0	106 0	24 1½	1927	Camden, N. J.	New York S. B. Co.	do		*180,000	33.91		104	1,907	
<i>Mine layers, second line</i>															
AROSTOOK ⁷	4,950	* 375 0	52 2	14 6	1907	Philadelphia, Pa.	Wm. Cramp & Sons	2 screws	2 masts	7,000	*20.00	*607	19	330	
BALTIMORE	4,413	327 6	48 7½	19 6	1899	do	do	do	do	8,978	20.10	1,092	16	316	
SAN FRANCISCO	4,083	310 0	49 2	18 9	1890	San Francisco, Calif.	Union Iron Works	do	do	9,913	19.52	863	16	316	
OGLALA ⁴	4,950	* 375 0	52 2	14 6	1907	Philadelphia, Pa.	Wm. Cramp & Sons	do	do	7,000	*20.00	*607	16	295	
<i>Destroyers, first line</i>															
ABBOTT	1,213	310 0	30 11	9 4	1919	Newport News, Va.	Newport News S. B. Co.	Turb., 2 s.	2 masts	26,625	34.04		6	124	
ALDEN	1,215	310 0	30 11½	9 4	1919	Philadelphia, Pa.	Wm. Cramp & Sons	do	do	25,940	35.14		6	124	
ALLEN	1,071	310 0	1029 11	9 3	1917	Bath, Me.	Bath Iron Works	do	do	16,369	30.29		6	98	
AULICK	1,215	310 0	30 11	9 4	1919	Quincy, Mass.	Bethlehem S. B. Corp.	do	do	27,940	34.30		6	124	
AUSBURN, CHARLES	1,215	310 0	30 11½	9 4	1920	Squantum, Mass.	do	do	do	28,160	34.63		6	124	
BABBITT	1,211	310 0	30 11	9 4	1919	Camden, N. J.	New York S. B. Corp.	do	do	25,620	35.21		6	124	
BADGER	1,211	310 0	30 11	9 4	1919	do	do	do	do	25,820	35.30		6	124	
BADGER, GEORGE E.	1,215	310 0	30 11½	9 4	1920	Newport News, Va.	Newport News S. B. Co.	do	do	28,410	35.96		6	124	
BAGLEY	1,213	310 0	30 11	9 4	1919	do	do	do	do	26,620	34.04		6	124	
BAILEY	1,215	310 0	30 11½	9 4	1919	Squantum, Mass.	Bethlehem S. B. Corp.	do	do	27,900	34.50		6	124	
BAINBRIDGE	1,215	310 0	30 11½	9 4	1921	Camden, N. J.	New York S. B. Corp.	do	do	29,280	33.87		6	124	
BALLARD	1,215	310 0	30 11½	9 4	1919	Squantum, Mass.	Bethlehem S. B. Corp.	do	do	29,650	35.15		6	124	
BANCROFT	1,215	310 0	30 11½	9 4	1919	Quincy, Mass.	do	do	do	28,100	34.36		6	124	
BARKER	1,215	310 0	30 11½	9 4	1919	Philadelphia, Pa.	Wm. Cramp & Sons	do	do	26,050	35.20		6	124	
BARNEY	1,154	310 0	30 11	9 1	1919	do	do	do	do	25,010	35.20		6	124	
BARRY	1,215	310 0	30 11½	9 4	1920	Camden, N. J.	New York S. B. Corp.	do	do	29,300	33.87		6	124	
BEKNAP	1,215	310 0	30 11½	9 4	1919	Quincy, Mass.	Bethlehem S. B. Corp.	do	do	28,720	34.63		6	124	
BELL	1,191	310 11	30 11	9 2	1918	do	Fore River S. B. Corp.	do	do	27,411	34.76		6	124	
BERNADOU	1,154	310 0	30 11	9 1	1919	Philadelphia, Pa.	Wm. Cramp & Sons	do	do	24,810	35.10		6	124	
BIDDLE	1,154	310 0	30 11	9 1	1919	do	do	do	do	24,870	35.12		6	124	
BILLINGSLEY	1,215	310 0	30 11	9 4	1920	Squantum, Mass.	Bethlehem S. B. Corp.	do	do	28,600	34.82		6	124	
BLAKELEY	1,154	310 0	30 11	9 1	1919	Philadelphia, Pa.	Wm. Cramp & Sons	do	do	24,740	35.06		6	124	
BOGGS	1,154	310 0	30 11	9 0	1918	Mare Island, Calif.	United States	do	do	27,240	35.77		6	124	
BORIE	1,215	310 0	30 11½	9 4	1920	Philadelphia, Pa.	Wm. Cramp & Sons	do	do	25,760	35.07		6	124	

¹ Formerly U. S. S. North Carolina.
² Formerly U. S. S. Montana.
³ Formerly U. S. S. Pennsylvania.
⁴ Formerly U. S. S. ^(a) New York.
⁵ Formerly U. S. S. ^(b) Saratoga.
⁶ Formerly U. S. S. Washington.
⁷ Formerly U. S. S. collier Jupiter.

⁷ Registered.
⁸ Formerly S. S. Bunker Hill (204264).
⁹ Formerly U. S. S. Massachusetts (204012).
¹⁰ Extreme.
¹¹ Designed.
¹² Main engines.

¹³ Indicated horsepower.
¹⁴ Estimated.
¹⁵ Also 1 military mast.
¹⁶ Full supply of ammunition and stores; normal coal.
¹⁷ Extreme breadth.
¹⁸ Standard displacement.
¹⁹ Tons fuel oil (40 cubic feet per ton).

Name of vessel	Displacement (normal fuel supply)	Dimensions			Built (completed)			Propulsion	Rig and number of masts	Total shaft horsepower on trial	Speed	Coal capacity (in bunkers) (22 cubic feet to ton)	Comple-ment	
		Length on load water line	Breadth on load water line	Mean draft	When	Where	By whom						Officers	Men
U. S. NAVY—Contd.														
<i>Destroyers, first line—Continued</i>														
	<i>Tons</i>	<i>Ft. in.</i>	<i>Ft. in.</i>	<i>Ft. in.</i>										
BRANCH	1, 215	310 0	30 11½	9 4	1920	Newport News, Va.	Newport News S. B. Co.	Turb., 2 s.	2 masts	29, 390	36. 48		6	124
BRECK	1, 215	310 0	30 11½	9 4	1919	Squantum, Mass.	Bethlehem S. B. Corp.	do.	do.	28, 600	34. 82		6	124
BRECKENRIDGE	1, 154	310 0	30 11	9 1	1919	Philadelphia, Pa.	Wm. Cramp & Sons	do.	do.	25, 070	35. 21		6	124
BREESE	1, 213	310 0	30 11	9 4	1918	Newport News, Va.	Newport News S. B. Co.	do.	do.	22, 920	32. 56		6	124
BROOKS	1, 215	310 0	30 11½	9 4	1920	Camden, N. J.	New York S. B. Corp.	do.	do.	27, 610	33. 26		6	124
BROOME	1, 215	310 0	30 11½	9 4	1919	Philadelphia, Pa.	Wm. Cramp & Sons	do.	do.	25, 720	35. 03		6	124
BRUCE	1, 215	310 0	30 11½	9 4	1920	San Francisco, Calif.	Bethlehem S. B. Corp.	do.	do.	28, 600	33. 03		6	124
BUCHANAN	1, 154	310 0	30 11	9 0	1919	Bath, Me.	Bath Iron Works	do.	do.	24, 700	35. 40		6	124
BULMER	1, 215	310 0	30 11½	9 4	1920	Philadelphia, Pa.	Wm. Cramp & Sons	do.	do.	25, 650	35. 00		6	124
BURNES, JOHN FRANCIS	1, 215	310 0	30 11½	9 4	1920	San Francisco, Calif.	Bethlehem S. B. Corp.	do.	do.	30, 475	33. 79		6	124
BUSH	1, 191	310 0	30 11	9 2	1919	Quincy, Mass.	Fore River S. B. Co.	do.	do.	27, 800	35. 14		6	124
CALDWELL	1, 125	310 0	30 8	8 1	1917	Mare Island, Calif.	United States	do.	do.	20, 000	31. 70		6	124
CASE	1, 215	310 0	30 11½	9 4	1919	Squantum, Mass.	Bethlehem S. B. Corp.	do.	do.	27, 900	34. 54		6	124
CHAMPLIN	1, 191	310 0	30 11	9 2	1918	San Francisco, Calif.	Union Iron Works	do.	do.	27, 550	33. 54		6	124
CHANDLER	1, 215	310 0	30 11½	9 4	1919	Philadelphia, Pa.	Wm. Cramp & Sons	do.	do.	25, 160	34. 75		6	124
CHASE	1, 215	310 0	30 11½	9 4	1921	San Francisco, Calif.	Bethlehem S. B. Corp.	do.	do.	32, 125	34. 16		6	124
CHEW	1, 191	310 0	30 11	9 2	1918	do.	Union Iron Works	do.	do.	28, 375	33. 83		6	124
CHILDS	1, 215	310 0	30 11½	9 4	1920	Camden, N. J.	New York S. B. Corp.	do.	do.	29, 561	33. 85		6	124
CLAXTON	1, 154	310 0	30 11	9 0	1919	Mare Island, Calif.	United States	do.	do.	26, 675	35. 45		6	124
CLEMONS	1, 215	310 0	30 11½	9 4	1919	Newport News, Va.	Newport News S. B. Co.	do.	do.	27, 600	35. 54		6	124
COGHLAN	1, 215	310 0	30 11½	9 4	1921	San Francisco, Calif.	Bethlehem S. B. Corp.	do.	do.	28, 300	32. 64		6	124
COLK	1, 154	310 0	30 11	9 1	1919	Philadelphia, Pa.	Wm. Cramp & Sons	do.	do.	24, 850	35. 11		6	124
COLBOUN	1, 191	310 0	30 11	9 2	1918	Quincy, Mass.	Fore River S. B. Co.	do.	do.	27, 700	34. 65		6	124
CONNER	1, 125	310 0	30 8	8 1	1918	Philadelphia, Pa.	Wm. Cramp & Sons	do.	do.	20, 150	30. 17		6	124
CONVERSE	1, 215	310 0	30 11½	9 4	1920	Squantum, Mass.	Bethlehem S. B. Corp.	do.	do.	28, 675	34. 86		6	124
CORRY	1, 215	310 0	30 11½	9 4	1921	San Francisco, Calif.	do.	do.	31, 630	33. 97		6	124	
COWELL	1, 191	310 0	30 11	9 2	1919	Quincy, Mass.	Fore River S. B. Co.	do.	do.	28, 950	35. 65		6	124
CRANE	1, 191	310 0	30 11	9 2	1919	San Francisco, Calif.	Union Iron Works	do.	do.	29, 600	34. 25		6	124
CRAVEN	1, 125	310 0	30 8	8 1	1918	Norfolk, Va.	United States	do.	do.	20, 000	32. 23		6	124
CROSBY	1, 191	310 0	30 11	9 2	1919	Quincy, Mass.	Fore River S. B. Co.	do.	do.	27, 800	35. 14		6	124
CROWNSHIELD	1, 154	310 0	30 11	9 0	1919	Bath, Me.	Bath Iron Works	do.	do.	24, 765	35. 43		3	124
CUSHING	1, 050	300 3	30 4½	9 6	1915	Quincy, Mass.	Fore River S. B. Co.	do.	do.	15, 280	29. 18		6	98
DAHLGREN	1, 215	310 0	30 11½	9 4	1920	Newport News, Va.	Newport News S. B. Co.	do.	do.	26, 260	34. 88		6	124
DALE	1, 215	310 0	30 11½	9 4	1920	Squantum, Mass.	Bethlehem S. B. Corp.	do.	do.	28, 600	34. 82		6	124
DALLAS	1, 215	310 0	30 11½	9 4	1920	Newport News, Va.	Newport News S. B. Co.	do.	do.	26, 600	35. 04		6	124
DECATUR	1, 215	310 0	30 11½	9 4	1922	Mare Island, Calif.	United States	do.	do.	26, 000	32. 73		6	124
DENT	1, 154	310 0	30 11	9 1	1918	Philadelphia, Pa.	Wm. Cramp & Sons	do.	do.	26, 025	35. 11		6	124
DICKERSON	1, 211	310 0	30 11½	9 4	1919	Camden, N. J.	New York S. B. Corp.	do.	do.	25, 475	35. 13		6	124
DORSEY	1, 154	310 0	30 11	9 1	1918	Philadelphia, Pa.	Wm. Cramp & Sons	do.	do.	26, 100	35. 18		6	124
DOYEN	1, 215	310 0	30 11½	9 4	1919	Squantum, Mass.	Bethlehem S. B. Corp.	do.	do.	28, 940	34. 97		6	124
DU PONT	1, 154	310 0	30 11	9 1	1919	Philadelphia, Pa.	Wm. Cramp & Sons	do.	do.	24, 685	35. 03		6	124
DYER	1, 191	310 0	30 11	9 2	1918	Quincy, Mass.	Fore River S. B. Co.	do.	do.	27, 300	34. 79		6	124
EDSALL	1, 215	310 0	30 11½	9 4	1920	Philadelphia, Pa.	Wm. Cramp & Sons	do.	do.	26, 050	35. 20		6	124
EDWARDS	1, 215	310 0	30 11½	9 4	1919	Squantum, Mass.	Bethlehem S. B. Corp.	do.	do.	26, 520	33. 92		6	124
EDWARDS, JOHN D.	1, 215	310 0	30 11½	9 4	1920	Philadelphia, Pa.	Wm. Cramp & Sons	do.	do.	25, 770	35. 06		6	124

ELLIOT	1,154	310	0	30	11	9	1	1919	do	do	do	do	24,875	35.12	6	124
ELLIS	1,154	310	0	30	11	9	1	1919	do	do	do	do	24,930	35.17	6	124
EVANS	1,154	310	0	30	11	9	0	1918	Bath, Me	Bath Iron Works	do	do	24,660	35.37	6	124
FAIRFAX	1,154	310	0	30	11	9	0	1918	Mare Island, Calif.	United States	do	do	24,200	35.00	6	124
FARENHOLT	1,215	310	0	30	11 1/2	9	4	1921	San Francisco, Calif.	Bethlehem S. B. Corp.	do	do	30,250	33.40	6	124
FARQUEAR	1,215	310	0	30	11 1/2	9	4	1920	do	do	do	do	29,325	33.32	6	124
FARRAGUT	1,215	310	0	30	11 1/2	9	4	1920	do	do	do	do	27,750	32.68	6	124
FLUSSER	1,215	310	0	30	11 1/2	9	4	1920	Squantum, Mass.	do	do	do	28,650	34.84	6	124
FOOTE	1,191	310	0	30	11	9	2	1919	Quincy, Mass.	Fore River S. B. Co.	do	do	28,760	35.57	6	124
FORD, JOHN D.	1,215	310	0	30	11 1/2	9	4	1920	Philadelphia, Pa.	Wm. Cramp & Sons	do	do	25,865	35.11	6	124
FOX	1,215	310	0	30	11 1/2	9	4	1920	Camden, N. J.	New York S. B. Corp.	do	do	29,400	33.92	6	124
GILIS	1,215	310	0	30	11 1/2	9	4	1919	Quincy, Mass.	Bethlehem S. B. Corp.	do	do	28,535	34.55	6	124
GILMER	1,215	310	0	30	11 1/2	9	4	1920	Camden, N. J.	New York S. B. Corp.	do	do	29,175	33.82	6	124
GOFF	1,215	310	0	30	11 1/2	9	4	1921	do	do	do	do	28,600	33.62	6	124
GOLDSBOROUGH	1,215	310	0	30	11 1/2	9	4	1920	Newport News, Va.	Newport News S. B. Co.	do	do	27,075	35.28	6	124
GRENE	1,215	310	0	30	11 1/2	9	4	1919	Squantum, Mass.	Bethlehem S. B. Corp.	do	do	28,340	34.72	6	124
GREER	1,154	310	0	30	11	9	1	1918	Philadelphia, Pa.	Wm. Cramp & Sons	do	do	24,900	35.14	6	124
GREGORY	1,191	310	0	30	11	9	2	1918	Quincy, Mass.	Fore River S. B. Co.	do	do	26,340	34.34	6	124
GRIDLEY	1,191	310	0	30	11	9	2	1919	San Francisco, Calif.	Union Iron Works	do	do	29,500	34.40	6	124
GWIN	1,125	310	0	30	8	8	1	1920	Seattle, Wash.	Seattle Constr. Co.	do	do	19,930	30.29	6	124
HALE	1,154	310	0	30	11 1/2	9	0	1919	Bath, Me	Bath Iron Works	do	do	24,685	35.38	6	124
HAMILTON	1,154	310	0	30	11	9	0	1919	Mare Island, Calif.	United States	do	do	28,175	35.13	6	124
HAMILTON, PAUL	1,215	310	0	30	11 1/2	9	4	1920	San Francisco, Calif.	Bethlehem S. B. Corp.	do	do	29,100	33.20	6	124
HARADEN	1,213	310	0	30	11	9	4	1919	Newport News, Va.	Newport News S. B. Co.	do	do	26,370	33.94	6	124
HARDING	1,191	310	0	30	11	9	2	1919	San Francisco, Calif.	Union Iron Works	do	do	31,600	35.02	6	124
HATFIELD	1,215	310	0	30	11 1/2	9	4	1920	Camden, N. J.	New York S. B. Corp.	do	do	29,200	33.84	6	124
HAZLEWOOD	1,191	310	0	30	11	9	2	1919	San Francisco, Calif.	Union Iron Works	do	do	27,600	33.56	6	124
HENSHAW	1,215	310	0	30	11 1/2	9	4	1919	Squantum, Mass.	Bethlehem S. B. Corp.	do	do	28,435	34.75	6	124
HERBERT	1,211	310	0	30	11	9	4	1919	Camden, N. J.	New York S. B. Corp.	do	do	25,675	35.21	6	124
HERNDON	1,215	310	0	30	11 1/2	9	4	1920	Newport News, Va.	Newport News S. B. Co.	do	do	27,100	35.30	6	124
HOGAN	1,191	310	0	30	11 1/2	9	2	1919	San Francisco, Calif.	Union Iron Works	do	do	27,475	33.27	6	124
HOPEWELL	1,213	310	0	30	11	9	4	1919	Newport News, Va.	Newport News S. B. Co.	do	do	25,000	28.22	6	124
HOPKINS	1,215	310	0	30	11 1/2	9	4	1921	Camden, N. J.	New York S. B. Corp.	do	do	29,590	33.97	6	124
HOVEY	1,215	310	0	30	11 1/2	9	4	1919	Philadelphia, Pa.	Wm. Cramp & Sons	do	do	25,885	35.13	6	124
HOWARD	1,191	310	0	30	11	9	2	1920	San Francisco, Calif.	Union Iron Works	do	do	29,875	34.75	6	124
HULBERT	1,215	310	0	30	11 1/2	9	4	1920	Norfolk, Va.	United States	do	do	26,000	34.44	6	124
HULL	1,215	310	0	30	11 1/2	9	4	1921	San Francisco, Calif.	Bethlehem S. B. Corp.	do	do	32,650	34.36	6	124
HUMPHREYS	1,215	310	0	30	11 1/2	9	4	1920	Camden, N. J.	New York S. B. Corp.	do	do	29,125	33.81	6	124
HUNT	1,215	310	0	30	11 1/2	9	4	1920	Newport News, Va.	Newport News S. B. Co.	do	do	28,075	35.79	6	124
INGRAM, OSMOND	1,215	310	0	30	11 1/2	9	4	1919	Quincy, Mass.	Bethlehem S. B. Corp.	do	do	28,290	34.44	6	124
ISHERWOOD	1,215	310	0	30	11 1/2	9	4	1919	Squantum, Mass.	do	do	do	28,160	34.63	6	124
JAMES, REUBEN	1,215	310	0	30	11 1/2	9	4	1920	Camden, N. J.	New York S. B. Corp.	do	do	29,180	33.83	6	124
JONES, JACOB	1,211	310	0	30	11 1/2	9	4	1919	do	do	do	do	25,320	35.08	6	124
JONES, PAUL	1,215	310	0	30	11 1/2	9	4	1921	Philadelphia, Pa.	Wm. Cramp & Sons	do	do	25,950	35.14	6	124
JONES, WILLIAM	1,215	310	0	30	11 1/2	9	4	1920	San Francisco, Calif.	Bethlehem S. B. Corp.	do	do	28,825	33.10	6	124
KALK	1,191	310	0	30	11	9	2	1919	Quincy, Mass.	Fore River S. B. Co.	do	do	28,400	35.41	6	124
KANE	1,215	310	0	30	11 1/2	9	4	1920	Camden, N. J.	New York S. B. Corp.	do	do	29,050	33.78	6	124
KENNEDY	1,215	310	0	30	11 1/2	9	4	1920	San Francisco, Calif.	Bethlehem S. B. Corp.	do	do	29,450	33.36	6	124
KENNISON	1,154	310	0	30	11	9	0	1919	Mare Island, Calif.	United States	do	do	28,300	35.89	6	124
KIDDER	1,215	310	0	30	11 1/2	9	4	1921	San Francisco, Calif.	Bethlehem S. B. Corp.	do	do	31,350	33.85	6	124
KILTY	1,154	310	0	30	11	9	0	1918	Mare Island, Calif.	United States	do	do	26,325	35.22	6	124
KIMBERLY	1,191	310	0	30	11	9	2	1918	Quincy, Mass.	Fore River S. B. Co.	do	do	27,350	34.81	6	124
KING	1,215	310	0	30	11 1/2	9	4	1920	Camden, N. J.	New York S. B. Corp.	do	do	29,575	33.99	6	124
LAMBERTON	1,213	310	0	30	11	9	4	1918	Newport News, Va.	Newport News S. B. Co.	do	do	25,000	33.40	6	124
LAMSON	1,215	310	0	30	11 1/2	9	4	1921	San Francisco, Calif.	Bethlehem S. B. Corp.	do	do	30,825	33.64	6	124
LARDNER	1,215	310	0	30	11 1/2	9	4	1919	Squantum, Mass.	do	do	do	27,990	34.57	6	124
LAUB	1,215	310	0	30	11 1/2	9	4	1919	do	do	do	do	27,535	34.37	6	124
LA VALLETTE	1,215	310	0	30	11 1/2	9	4	1920	San Francisco, Calif.	do	do	do	29,750	33.24	6	124
LAWRENCE	1,215	310	0	30	11 1/2	9	4	1921	Camden, N. J.	New York S. B. Corp.	do	do	29,290	33.88	6	124
LEA	1,154	310	0	30	11	9	1	1918	Philadelphia, Pa.	Wm. Cramp & Sons	do	do	25,980	35.04	6	124
LEARY	1,211	310	0	30	11	9	4	1919	Camden, N. J.	New York S. B. Corp.	do	do	25,525	35.16	6	124
LITCHFIELD	1,215	310	0	30	11 1/2	9	4	1920	Mare Island, Calif.	United States	do	do	29,900	34.92	6	124

* Estimated.

Government Vessels

Name of vessel	Displacement (normal fuel supply)	Dimensions			Built (completed)			Propulsion	Rig and number of masts	Total shaft horsepower on trial	Speed	Coal capacity (in bunkers) (42 cubic feet to ton)	Comple-ment	
		Length on load water line	Breadth on load water line	Mean draft	When	Where	By whom						Officers	Men
U. S. NAVY—Contd.														
<i>Destroyers, first line—Continued</i>														
	<i>Tons</i>	<i>Ft. in.</i>	<i>Ft. in.</i>	<i>Ft. in.</i>							<i>Knots</i>	<i>Tons</i>		
LITTLE.....	1,191	310 0	30 11	9 2	1918	Quincy, Mass.	Fore River S. B. Co.	Turb., 2 s.	2 masts.	27,180	34.73		6	124
LONG.....	1,215	310 0	30 11½	9 4	1919	Philadelphia, Pa.	Wm. Cramp & Sons	do.	do.	25,700	35.03		6	124
MACDONOUGH.....	1,215	310 0	30 11½	9 4	1921	San Francisco, Calif.	Bethlehem S. B. Corp.	do.	do.	29,500	33.10		6	124
MACKENZIE.....	1,191	310 0	30 11	9 2	1919	do.	Union Iron Works	do.	do.	28,210	33.57		6	124
MACLEISH.....	1,215	310 0	30 11½	9 4	1920	Philadelphia, Pa.	Wm. Cramp & Sons	do.	do.	25,740	35.05		6	124
MADDOX.....	1,191	310 0	30 11	9 2	1919	Quincy, Mass.	Fore River S. B. Co.	do.	do.	26,950	34.94		6	124
MANLEY.....	1,125	310 0	30 8	8 1	1917	Bath, Me.	Bath Iron Works	do.	do.	19,715	32.23		6	124
MARCUS.....	1,215	310 0	30 11½	9 4	1921	San Francisco, Calif.	Bethlehem S. B. Corp.	do.	do.	29,670	33.18		6	124
MASON.....	1,215	310 0	30 11½	9 4	1920	Newport News, Va.	Newport News S. B. Co.	do.	do.	26,605	35.05		6	124
MCCALLA.....	1,215	310 0	30 11½	9 4	1919	Quincy, Mass.	Bethlehem S. B. Corp.	do.	do.	27,960	34.30		6	124
MCCAWLEY.....	1,215	310 0	30 11½	9 4	1919	Squantum, Mass.	do.	do.	do.	27,975	34.56		6	124
MCCOOK.....	1,215	310 0	30 11½	9 4	1919	Quincy, Mass.	do.	do.	do.	28,958	34.73		6	124
MCCORMICK.....	1,215	310 0	30 11½	9 4	1920	Philadelphia, Pa.	Wm. Cramp & Sons	do.	do.	25,740	35.04		6	124
MCDERMUT.....	1,215	310 0	30 11½	9 4	1919	Squantum, Mass.	Bethlehem S. B. Corp.	do.	do.	28,350	34.72		6	124
McFARLAND.....	1,215	310 0	30 11½	9 4	1920	Camden, N. J.	New York S. B. Corp.	do.	do.	29,000	33.76		6	124
MCKEAN.....	1,191	310 0	30 11	9 2	1919	San Francisco, Calif.	Union Iron Works	do.	do.	29,500	34.44		6	124
McKEE.....	1,191	310 0	30 11	9 2	1918	do.	do.	do.	do.	26,400	33.60		6	124
McLANAHAN.....	1,215	310 0	30 11½	9 4	1919	Squantum, Mass.	Bethlehem S. B. Corp.	do.	do.	27,050	34.16		6	124
MADE.....	1,215	310 0	30 11½	9 4	1919	do.	do.	do.	do.	28,190	34.65		6	124
MELVIN.....	1,215	310 0	30 11½	9 4	1921	San Francisco, Calif.	do.	do.	do.	31,350	33.86		6	124
MEREDITH.....	1,191	310 0	30 11	9 2	1919	Quincy, Mass.	Fore River S. B. Co.	do.	do.	28,765	35.59		6	124
MERVINE.....	1,215	310 0	30 11½	9 4	1921	San Francisco, Calif.	Bethlehem S. B. Corp.	do.	do.	29,325	33.02		6	124
MEYER.....	1,215	310 0	30 11½	9 4	1919	Squantum, Mass.	do.	do.	do.	28,240	34.69		6	124
MONTGOMERY.....	1,213	310 0	30 11	9 4	1918	Newport News, Va.	Newport News S. B. Co.	do.	do.	24,160	33.08		6	124
MOODY.....	1,215	310 0	30 11½	9 4	1919	Squantum, Mass.	Bethlehem S. B. Corp.	do.	do.	28,400	34.73		6	124
MORRIS.....	1,215	310 0	30 11½	9 4	1919	do.	do.	do.	do.	28,310	34.70		6	124
MUGFORD.....	1,191	310 0	30 11½	9 2	1918	San Francisco, Calif.	Union Iron Works	do.	do.	28,800	33.99		6	124
MULLANY.....	1,215	310 0	30 11½	9 4	1921	do.	Bethlehem S. B. Corp.	do.	do.	31,070	33.74		6	124
NICHOLSON.....	1,060	300 0	30 4	9 6	1915	Philadelphia, Pa.	Wm. Cramp & Sons	do.	do.	15,906	29.08		6	98
NGA.....	1,215	310 0	30 11½	9 4	1921	Norfolk, Va.	United States	do.	do.	22,800	31.89		6	124
O'BANNON.....	1,191	310 0	30 11	9 2	1919	San Francisco, Calif.	Union Iron Works	do.	do.	28,230	33.59		6	124
O'BRIEN.....	1,050	300 0	30 4	9 6	1915	Philadelphia, Pa.	Wm. Cramp & Sons	do.	do.	16,275	29.16		6	98
OSBORNE.....	1,215	310 0	30 11½	9 4	1920	Squantum, Mass.	Bethlehem S. B. Corp.	do.	do.	28,560	34.80		6	124
OVERTON.....	1,215	310 0	30 11½	9 4	1920	Camden, N. J.	New York S. B. Corp.	do.	do.	26,550	32.84		6	124
PALMER.....	1,191	310 0	30 11	9 2	1918	Quincy, Mass.	Fore River S. B. Co.	do.	do.	29,165	35.77		6	124
PABBOTT.....	1,215	310 0	30 11½	9 4	1920	Philadelphia, Pa.	Wm. Cramp & Sons	do.	do.	25,750	35.05		6	124
PAULDING, JAMES K.....	1,215	310 0	30 11½	9 4	1920	Camden, N. J.	New York S. B. Corp.	do.	do.	29,340	33.89		6	124
PEARY.....	1,215	310 0	30 11½	9 4	1920	Philadelphia, Pa.	Wm. Cramp & Sons	do.	do.	25,760	35.06		6	124
PERCIVAL.....	1,215	310 0	30 11½	9 4	1920	San Francisco, Calif.	Bethlehem S. B. Corp.	do.	do.	30,850	33.91		6	124
PERRY.....	1,215	310 0	30 11½	9 4	1922	Mare Island, Calif.	United States	do.	do.	26,000	33.37		6	124
PHILIP.....	1,154	310 0	30 11	9 0	1918	Bath, Me.	Bath Iron Works	do.	do.	24,960	35.53		6	124
PILLSBURY.....	1,215	310 0	30 11½	9 4	1920	Philadelphia, Pa.	Wm. Cramp & Sons	do.	do.	25,850	35.06		6	124
POPE.....	1,215	310 0	30 11½	9 4	1920	do.	do.	do.	do.	25,800	35.08		6	124
PREBLE.....	1,215	310 0	30 11½	9 4	1920	Bath, Me.	Bath Iron Works	do.	do.	24,890	35.51		6	124
PRESTON.....	1,215	310 0	30 11½	9 4	1921	San Francisco, Calif.	Bethlehem S. B. Corp.	do.	do.	31,125	33.75		6	124
PRESTON, WM. B.....	1,215	310 0	30 11½	9 4	1920	Norfolk, Va.	United States	do.	do.	26,000	35.14		6	124

FRUITT	1,215	310	0	30	11 1/2	9	4	1920	Bath, Me	Bath Iron Works	do	do	27,875	35.11	6	124
PUTNAM	1,215	310	0	30	11 1/2	9	4	1919	Squantum, Mass	Bethlehem S. B. Corp	do	do	27,660	34.38	6	124
RADFORD	1,213	310	0	30	11	9	4	1918	Newport News, Va	Newport News S. B. Co	do	do	25,175	33.48	6	124
RATHBURN	1,154	310	0	30	11	9	1	1918	Philadelphia, Pa	Wm. Cramp & Sons	do	do	26,227	35.26	6	124
REID	1,215	310	0	30	11 1/2	9	4	1919	Squantum, Mass	Bethlehem S. B. Corp	do	do	28,465	34.76	6	124
RENO	1,215	310	0	30	11 1/2	9	4	1920	San Francisco, Calif	do	do	30,000	33.58	6	124	
RENSHAW	1,191	310	0	30	11	9	2	1919	do	Union Iron Works	do	do	28,960	33.83	6	124
RINGGOLD	1,191	310	0	30	11	9	2	1918	do	do	do	do	29,900	34.37	6	124
ROBINSON	1,191	310	0	30	11	9	2	1918	do	do	do	do	28,690	34.21	6	124
RODGERS	1,215	310	0	30	11 1/2	9	4	1919	Quincy, Mass	Bethlehem S. B. Corp	do	do	28,365	34.47	6	124
ROPER	1,154	310	0	30	11	9	1	1919	Philadelphia, Pa	Wm. Cramp & Sons	do	do	24,910	35.14	6	124
ROWAN	1,111	310	0	29	11	9	6	1916	Quincy, Mass	Fore River S. B. Co	do	do	17,974	29.57	6	98
SAMPSON	1,111	310	0	29	11	9	6	1916	do	do	do	do	17,696	29.52	6	98
SANDS	1,215	310	0	30	11 1/2	9	4	1920	Camden, N. J	New York S. B. Corp	do	do	25,315	33.87	6	124
SATTERLEE	1,215	310	0	30	11 1/2	9	4	1919	Newport News, Va	Newport News S. B. Co	do	do	27,325	34.99	6	124
SCHENCK	1,211	310	0	30	11	9	4	1919	Camden, N. J	New York S. B. Corp	do	do	24,874	35.10	6	124
SCHLEY	1,191	310	0	30	11	9	2	1918	San Francisco, Calif	Union Iron Works	do	do	29,225	34.14	6	124
SELFRIDGE	1,215	310	0	30	11 1/2	9	4	1921	do	Bethlehem S. B. Corp	do	do	28,100	32.66	6	124
SEMMES	1,215	310	0	30	11 1/2	9	4	1920	Newport News, Va	Newport News S. B. Co	do	do	27,360	35.42	6	124
SHARKEY	1,215	310	0	30	11 1/2	9	4	1919	Squantum, Mass	Bethlehem S. B. Corp	do	do	28,855	34.92	6	124
SHIRK	1,215	310	0	30	11 1/2	9	4	1921	San Francisco, Calif	do	do	do	29,900	33.27	6	124
SHUBRICK	1,215	310	0	30	11 1/2	9	4	1919	Squantum, Mass	do	do	do	28,225	34.67	6	124
SICARD	1,215	310	0	30	11 1/2	9	4	1920	Bath, Me	Bath Iron Works	do	do	24,775	35.44	6	124
SIGOURNEY	1,191	310	0	30	11	9	2	1918	Quincy, Mass	Fore River S. B. Co	do	do	27,090	34.70	6	124
SIMPSON	1,215	310	0	30	11 1/2	9	4	1920	Philadelphia, Pa	Wm. Cramp & Sons	do	do	25,700	35.03	6	124
SINCLAIR	1,215	310	0	30	11 1/2	9	4	1919	Squantum, Mass	Bethlehem S. B. Corp	do	do	27,730	34.45	6	124
SLOAT	1,215	310	0	30	11 1/2	9	4	1920	San Francisco, Calif	do	do	do	28,400	32.68	6	124
SMITH, ROBERT	1,215	310	0	30	11 1/2	9	4	1921	do	do	do	do	27,940	32.51	6	124
SOMERS	1,215	310	0	30	11 1/2	9	4	1920	do	do	do	do	31,000	34.00	6	124
SOUTHARD	1,215	310	0	30	11 1/2	9	4	1919	Philadelphia, Pa	Wm. Cramp & Sons	do	do	25,610	34.99	6	124
STANBURY	1,191	310	0	30	11	9	2	1920	San Francisco, Calif	Union Iron Works	do	do	28,050	33.50	6	124
STEVENS	1,191	310	0	30	11	9	2	1918	Quincy, Mass	Fore River S. B. Corp	do	do	26,760	34.54	6	124
STEWART	1,215	310	0	30	11 1/2	9	4	1920	Philadelphia, Pa	Wm. Cramp & Sons	do	do	25,515	35.09	6	124
STOCKTON	1,125	310	0	30	8	8	1	1917	do	do	Turb., 3 s	do	20,060	30.12	6	124
STODDERT	1,215	310	0	30	11 1/2	9	4	1920	San Francisco, Calif	Bethlehem S. B. Corp	Turb., 2 s	do	30,400	33.75	6	124
STRINGHAM	1,191	310	0	30	11	9	2	1918	Quincy, Mass	Fore River S. B. Corp	do	do	27,375	34.82	6	124
STURTEVANT	1,215	310	0	30	11 1/2	9	4	1920	Camden, N. J	New York S. B. Corp	do	do	29,170	33.82	6	124
SUMNER	1,215	310	0	30	11 1/2	9	4	1921	San Francisco, Calif	Bethlehem S. B. Corp	do	do	31,680	34.00	6	124
SWASEY	1,215	310	0	30	11 1/2	9	4	1919	Squantum, Mass	do	do	do	28,500	34.78	6	124
TALBOT	1,154	310	0	30	11	9	1	1918	Philadelphia, Pa	Wm. Cramp & Sons	do	do	26,270	35.29	6	124
TALBOTT, J. FRED	1,154	310	0	30	11	9	1	1919	do	do	do	do	24,780	35.09	6	124
TARBELL	1,154	310	0	30	11	9	1	1918	do	do	do	do	24,875	35.12	6	124
TATNALL	1,211	310	0	30	11	9	4	1919	Camden, N. J	New York S. B. Corp	do	do	28,425	35.11	6	124
TAYLOR	1,154	310	0	30	11	9	1	1918	Mare Island, Calif	United States	do	do	24,200	35.00	6	124
TEACHER	1,191	310	0	30	11	9	2	1919	Quincy, Mass	Fore River S. B. Co	do	do	27,360	34.94	6	124
THOMAS	1,213	310	0	30	11	9	4	1919	Newport News, Va	Newport News S. B. Co	do	do	25,710	33.67	6	124
THOMPSON	1,215	310	0	30	11 1/2	9	4	1920	San Francisco, Calif	Bethlehem S. B. Corp	do	do	29,050	33.20	6	124
THOMPSON, SMITH	1,215	310	0	30	11 1/2	9	4	1919	Philadelphia, Pa	Wm. Cramp & Sons	do	do	25,725	35.38	6	124
THORNTON	1,215	310	0	30	11 1/2	9	4	1919	Squantum, Mass	Bethlehem S. B. Corp	do	do	28,350	34.72	6	124
TILLMAN	1,154	310	0	30	11	9	1	1921	Charleston, S. C	United States	do	do	26,000	35.00	6	124
TINGBY	1,215	310	0	30	11 1/2	9	4	1919	Squantum, Mass	Bethlehem S. B. Corp	do	do	27,919	34.53	6	124
TOUCEY	1,215	310	0	30	11 1/2	9	4	1919	do	do	do	do	28,900	34.95	6	124
TRACY	1,215	310	0	30	11 1/2	9	4	1920	Philadelphia, Pa	Wm. Cramp & Sons	do	do	25,735	35.04	6	124
TREVER	1,215	310	0	30	11 1/2	9	4	1922	Mare Island, Calif	United States	do	do	26,000	32.80	6	124
TRUXTON	1,215	310	0	30	11 1/2	9	4	1921	Philadelphia, Pa	Wm. Cramp & Sons	do	do	28,025	35.18	6	124
TURNER	1,215	310	0	30	11 1/2	9	4	1919	Quincy, Mass	Bethlehem S. B. Corp	do	do	27,650	34.16	6	124
TWIGGS	1,211	310	0	30	11	9	4	1919	Camden, N. J	New York S. B. Corp	do	do	26,260	35.04	6	124
UPSHUR	1,154	310	0	30	11	9	1	1918	Philadelphia, Pa	Wm. Cramp & Sons	do	do	24,025	34.61	6	124
UPSHUR, ABEL P	1,215	310	0	30	11 1/2	9	4	1920	Newport News, Va	Newport News S. B. Co	do	do	26,900	35.18	6	124
WADSWORTH	1,060	310	0	29	11	9	2	1915	Bath, Me	Bath Iron Works	do	do	15,991	30.67	6	98
WALKER	1,191	310	0	30	11	9	2	1919	Quincy, Mass	Fore River S. B. Co	do	do	27,310	34.92	6	124
WARD	1,154	310	0	30	11	9	1	1918	Mare Island, Calif	United States	do	do	26,450	34.23	6	124

* Estimated.

† Extreme.

Name of vessel	Displacement (normal fuel supply)	Dimensions			Built (completed)			Propulsion	Rig and number of masts	Total shaft horsepower on trial	Speed	Coal capacity (in bunkers) (42 cubic feet to ton)	Complement	
		Length on load water line	Breadth on load water line	Mean draft	When	Where	By whom						Officers	Men
U. S. NAVY—Contd.														
<i>Destroyers, first line—Continued</i>														
	<i>Tons</i>	<i>Ft. in.</i>	<i>Ft. in.</i>	<i>Ft. in.</i>							<i>Knots</i>	<i>Tons</i>		
WARD, AARON	1,154	310 0	30 11	9 1	1919	Bath, Me.	Bath Iron Works	Tusb., 2 s.	2 masts	24,875	35.49		6	124
WASMUTH	1,215	310 0	30 11½	9 4	1921	Mare Island, Calif.	United States	do.	do.	26,000	35.00		6	124
WATERS	1,154	310 0	30 11	9 1	1918	Philadelphia, Pa.	Wm. Cramp & Sons	do.	do.	26,160	35.20		6	124
WELLES	1,215	310 0	30 11½	9 4	1919	Quincy, Mass.	Bethlehem S. B. Corp.	do.	do.	28,025	34.33		6	124
WHIPPLE	1,215	310 0	30 11½	9 4	1920	Philadelphia, Pa.	Wm. Cramp & Sons	do.	do.	25,750	35.05		6	124
WICKES	1,154	310 0	30 11	9 1	1918	Bath, Me.	Bath Iron Works	do.	do.	24,610	35.34		6	124
WILLIAMS	1,191	310 0	30 11	9 2	1919	San Francisco, Calif.	Union Iron Works	do.	do.	28,900	34.02		6	124
WILLIAMSON	1,215	310 0	30 11½	9 4	1920	Camden, N. J.	New York S. B. Corp.	do.	do.	29,000	33.76		6	124
WINSLOW	1,050	300 0	30 4	9 6	1915	Philadelphia, Pa.	Wm. Cramp & Sons	do.	do.	15,984	29.05		6	98
WOOD, WELBORN C.	1,215	310 0	30 11½	9 4	1920	Newport News, Va.	Newport News S. B. Co.	do.	do.	28,460	35.98		6	124
WOOD	1,215	310 0	30 11½	9 4	1921	San Francisco, Calif.	Bethlehem S. B. Corp.	do.	do.	28,500	32.73		6	124
WORDEN	1,215	310 0	30 11½	9 4	1920	Squantum, Mass.	do.	do.	27,750	34.47		6	124	
YARBOROUGH	1,215	310 0	30 11½	9 4	1920	San Francisco, Calif.	do.	do.	29,450	33.08		6	124	
YARNALL	1,154	310 0	30 11	9 1	1918	Philadelphia, Pa.	Wm. Cramp & Sons	do.	do.	24,875	35.12		6	124
ZANE	1,215	310 0	30 11½	9 4	1921	Mare Island, Calif.	United States	do.	do.	26,000	34.27		6	124
ZELIN	1,215	310 0	30 11½	9 4	1920	San Francisco, Calif.	Bethlehem S. B. Corp.	do.	do.	28,450	32.95		6	124
<i>Destroyers, second line</i>														
ALWIN	1,036	300 0	30 4	9 5	1914	Philadelphia, Pa.	Wm. Cramp & Sons	do.	do.	16,286	29.60			98
BALCH	1,036	300 0	30 4	9 5	1914	do.	do.	do.	do.	17,251	29.62			98
BENHAM	1,036	300 0	30 4	9 5	1914	do.	do.	do.	do.	16,610	29.59			98
DRAYTON	742	289 0	26 1½	8 4	1910	Bath, Me.	Bath Iron Works	Turb., 3 s.	do.	15,524	30.83	b 227	6	88
DUNCAN	1,014	300 0	30 4	9 3	1913	Quincy, Mass.	Fore River S. B. Co.	Turb., 2 s.	do.	14,254	29.14			92
JARVIS	742	289 0	26 1½	8 4	1912	Camden, N. J.	New York S. B. Corp.	Turb., 3 s.	do.	10,584	30.01	b 223	6	82
JENKINS	742	289 0	26 1½	8 4	1912	Bath, Me.	Bath Iron Works	do.	do.	12,440	31.27	b 222	6	82
MAYBANT	742	289 0	26 1½	8 4	1911	Philadelphia, Pa.	Wm. Cramp & Sons	Turb., 2 s.	do.	13,140	30.22	b 236	6	82
PARKER	1,036	300 0	30 4	9 5	1913	do.	do.	do.	do.	16,680	29.55			
PERKINS	742	289 0	26 1½	8 4	1910	Quincy, Mass.	Fore River S. B. Co.	do.	do.	11,668	29.76	b 230	6	82
STERETT	742	289 0	26 1½	8 4	1910	do.	do.	do.	do.	12,789	30.37	b 230	6	82
WALKE	742	289 0	26 1½	8 4	1911	do.	do.	do.	do.	12,573	29.78	b 238	6	82
WARRINGTON	742	289 0	26 1½	8 4	1911	Philadelphia, Pa.	Wm. Cramp & Sons	do.	do.	13,333	30.12	b 236	6	82
<i>Light mine layers</i>														
ANTHONY	1,191	310 0	30 11	9 2	1919	San Francisco, Calif.	Union Iron Works	Turb., 2 s.	do.	28,050	33.50		6	124
BURNS	1,191	310 0	30 11	9 2	1919	do.	do.	do.	do.	28,900	33.82		6	124
GAMBLE	1,213	310 0	30 11	9 4	1918	Newport News, Va.	Newport News S. B. Co.	do.	do.	24,520	33.20			124
HART	1,191	310 0	30 11	9 2	1919	San Francisco, Calif.	Union Iron Works	do.	do.	28,700	33.97		6	124
INGRAHAM	1,191	310 0	30 11	9 2	1919	do.	do.	do.	do.	29,250	34.14		6	124
ISRAEL	1,191	310 0	30 11	9 2	1918	Quincy, Mass.	Fore River S. B. Co.	do.	do.	26,345	34.34		6	124
LANSDALE	1,191	310 0	30 11	9 2	1918	do.	do.	do.	do.	26,940	35.17		6	124
LUCE	1,191	310 0	30 11	9 2	1918	do.	do.	do.	do.	27,340	34.81		6	124
LUDLOW	1,191	310 0	30 11	9 2	1918	San Francisco, Calif.	Union Iron Works	do.	do.	29,500	34.22		6	124
MAHAN	1,191	310 0	30 11	9 2	1918	Quincy, Mass.	Fore River S. B. Co.	do.	do.	27,880	35.05		6	124

MAURY	1,191	310	0	30	11	9	2	1918	do	do	do	do	26,890	34.59	6	124
MURRAY	1,191	310	0	30	11	9	2	1918	do	do	do	do	27,430	34.84	6	124
RAMSAY	1,213	310	0	30	11	9	4	1919	Newport News, Va.	Newport News S. B. Co.	do	do	23,640	32.64	6	124
RIZAL	1,191	310	0	30	11	9	2	1919	San Francisco, Calif.	Union Iron Works	do	do	28,960	33.84	6	124
SPROSTON	1,191	310	0	30	11	9	2	1919	do	do	do	do	28,170	33.57	6	124
STRIBLING	1,191	310	0	30	11	9	2	1918	Quincy, Mass.	Fore River S. B. Co.	do	do	26,488	34.41	6	124
<i>Submarines (steel), first line</i>																
H-4 to H-9	* 358	* 150	3	15	9 1/2	12	5	1918	Puget Sound, Wash.	United States	2 screws		480		3	23
O-1	* 521	* 172	4	18	0	14	5	1918	Portsmouth, N. H.	do	do		880		3	30
O-2	* 521	* 172	4	18	0	14	5	1918	Puget Sound, Wash.	do	do		880		3	30
O-3 to O-10	* 521	* 172	4	18	0	14	5	1918	Quincy, Mass.	Fore River S. B. Co.	do		880		3	30
O-12	* 485	* 175	0	16	3 1/2	13	10	1918	Bridgeport, Conn.	Lake Torpedo Boat Co.	do		1,000		3	30
R-1 to R-14	* 569	* 186	1	18	0	14	6	1919	Quincy, Mass.	Fore River S. B. Co.	do		880		3	30
R-15 to R-20	* 569	* 186	1	18	0	14	6	1918	San Francisco, Calif.	Union Iron Works	do		880		3	30
S-1	* 854	* 219	3	20	8	15	11	1920	Quincy, Mass.	Fore River S. B. Co.	do		1,200		4	39
S-2	* 800	* 207	0	19	7	16	2	1920	Bridgeport, Conn.	Lake Torpedo Boat Co.	do		1,800		4	39
S-3	* 876	* 231	0	21	10	13	1	1919	Portsmouth, N. H.	United States	do		1,400		4	39
S-4	* 876	* 231	0	21	10	13	1	1919	do	do	do		1,400		4	39
S-6	* 876	* 231	0	21	10	13	1	1920	do	do	do		1,400		4	39
S-7	* 876	* 231	0	21	10	13	1	1920	do	do	do		1,400		4	39
S-8	* 876	* 231	0	21	10	13	1	1920	do	do	do		1,400		4	39
S-9	* 876	* 231	0	21	10	13	1	1921	do	do	do		1,400		4	39
S-10	* 876	* 231	0	20	10	13	1	1922	do	do	do		2,000		4	39
S-11	* 876	* 231	0	21	10	13	1	1923	do	do	do		2,000		4	39
S-12	* 876	* 231	0	20	10	13	1	1923	do	do	do		2,000		4	39
S-13	* 876	* 231	0	20	10	13	1	1923	do	do	do		2,000		4	39
S-14	* 876	* 231	0	21	10	13	1	1921	Bridgeport, Conn.	Lake Torpedo Boat Co.	do		2,000		4	39
S-15	* 876	* 231	0	21	10	13	1	1921	do	do	do		2,000		4	39
S-16	* 876	* 231	0	21	10	13	1	1920	do	do	do		2,000		4	39
S-17	* 876	* 231	0	21	10	13	1	1921	do	do	do		2,000		4	39
S-18	* 854	* 219	3	20	8	15	11	1924	Quincy, Mass.	Bethlehem S. B. Corp.	do		1,200		4	39
S-19	* 854	* 219	3	20	8	15	11	1923	do	do	do		1,200		4	39
S-20	* 854	* 219	3	20	8	15	11	1922	do	do	do		1,200		4	39
S-21	* 854	* 219	3	20	8	15	11	1923	do	do	do		1,200		4	39
S-22	* 854	* 219	3	20	8	15	11	1924	do	do	do		1,200		4	39
S-23	* 854	* 219	3	20	8	15	11	1923	do	do	do		1,200		4	39
S-24	* 854	* 219	3	20	8	15	11	1923	do	do	do		1,200		4	39
S-25	* 854	* 219	3	20	8	15	11	1923	do	do	do		1,200		4	39
S-26	* 854	* 219	3	20	8	15	11	1923	do	do	do		1,200		4	39
S-27	* 854	* 219	3	20	8	15	11	1923	do	do	do		1,200		4	39
S-28	* 854	* 219	3	20	8	15	11	1924	do	do	do		1,200		4	39
S-29	* 854	* 219	3	20	8	15	11	1923	do	do	do		1,200		4	39
S-30	* 854	* 219	3	20	8	15	11	1924	do	do	do		1,200		4	39
S-31	* 854	* 219	3	20	8	15	11	1920	San Francisco, Calif.	do	do		1,200		4	39
S-32	* 854	* 219	3	20	8	15	11	1923	do	do	do		1,200		4	39
S-33	* 854	* 219	3	20	8	15	11	1923	do	do	do		1,200		4	39
S-34	* 854	* 219	3	20	8	15	11	1922	do	do	do		1,200		4	39
S-35	* 854	* 219	3	20	8	15	11	1923	do	do	do		1,200		4	39
S-36	* 854	* 219	3	20	8	15	11	1923	do	do	do		1,200		4	39
S-37	* 854	* 219	3	20	8	15	11	1923	do	do	do		1,200		4	39
S-38	* 854	* 219	3	20	8	15	11	1923	do	do	do		1,200		4	39
S-39	* 854	* 219	3	20	8	15	11	1923	do	do	do		1,200		4	39
S-40	* 854	* 219	3	20	8	15	11	1923	do	do	do		1,200		4	39
S-41	* 854	* 219	3	20	8	15	11	1924	do	do	do		1,200		4	39
S-42	* 906	* 225	3	20	8	16	0	1924	Quincy, Mass.	do	do		1,200		4	39
S-43	* 906	* 225	3	20	8	16	0	1924	do	do	do		1,200		4	39
S-44	* 906	* 225	3	20	8	16	0	1925	do	do	do		1,200		4	39
S-45	* 906	* 225	3	20	8	16	0	1925	do	do	do		1,200		4	39
S-46	* 906	* 225	3	20	8	16	0	1925	do	do	do		1,200		4	39

* Estimated.

† Fuel oil (40 cubic feet per ton).

• Displacement (surface).

‡ For Electric Boat Co.

* Length over all.

† Breadth extreme.

Name of vessel	Displacement (normal fuel supply)	Dimensions			Built (completed)			Propulsion	Rig and number of masts	Total shaft horsepower on trial	Speed	Coal capacity (in bunkers) (42 cubic feet to ton)	Complement	
		Length on load water line	Breadth on load water line	Mean draft	When	Where	By whom						Officers	Men
U. S. NAVY—Contd.														
<i>Submarines (steel), first line—Continued</i>														
	<i>Tons</i>	<i>Ft. in.</i>	<i>Ft. in.</i>	<i>Ft. in.</i>							<i>Knots</i>	<i>Tons</i>		
S-47	• 906	• 225 3	• 20 8	16 0	1925	Bethlehem, S.B. Corp.	Bethlehem, S. B. Corp. ^d	2 screws		1,200			4	39
S-48	• 1182	• 267 0	• 21 6 ³ / ₄	12 6 ³ / ₄	1922	Bridgeport, Conn.	Lake Torpedo Boat Co.	do		2,000			4	39
S-49	• 993	• 240 0	• 21 10	13 6	1922	do	do	do		1,800			4	39
S-50	• 993	• 240 0	• 21 10	13 6	1922	do	do	do		1,800			4	39
<i>Submarines (steel), second line</i>														
H-2	• 358	• 150 3	• 15 9 ¹ / ₂	12 5	1913	San Francisco, Calif.	Union Iron Works ^d	do		480	• 41.10		3	23
H-3	• 358	• 150 3	• 15 9 ¹ / ₂	12 5	1914	Seattle, Wash.	The Moran Co. ^d	do		480	• 14.10		3	23
K-1 and K-2	• 392	• 153 6	• 16 8 ¹ / ₂	13 1	1914	Quincy, Mass.	Fore River S. B. Co. ^d	do		480	• 14.10		3	23
K-3	• 392	• 153 6	• 16 8 ¹ / ₂	13 1	1914	San Francisco, Calif.	Union Iron Works ^d	do		480	• 14.10		3	23
K-4	• 392	• 153 6	• 16 8 ¹ / ₂	13 1	1914	Seattle, Wash.	The Moran Co. ^d	do		480	• 14.10		3	23
K-5 and K-6	• 392	• 153 6	• 16 8 ¹ / ₂	13 1	1914	Quincy, Mass.	Fore River S. B. Co. ^d	do		480	• 14.10		3	23
K-7 and K-8	• 392	• 153 6	• 16 8 ¹ / ₂	13 1	1914	San Francisco, Calif.	Union Iron Works ^d	do		480	• 14.10		3	23
L-2 and L-3	• 450	• 168 6	• 17 5	13 7	1916	Quincy, Mass.	Fore River S. B. Co. ^d	do		600	• 14.00		3	26
L-9 and 11	• 450	• 168 6	• 17 5	13 7	1916	do	do	do		600	• 14.00		3	26
N-1 to N-3	• 348	• 147 3	• 15 9 ¹ / ₂	12 6	1917	Seattle, Wash.	Seattle Const. & D. D. Co.	do		480			3	23
<i>Fleet submarines (steel), first line</i>														
T-1 ¹	1,106	• 268 9	• 22 7 ¹ / ₂	14 2	1920	Quincy, Mass.	Fore River S. B. Co. ^d			4,000			5	50
T-2 ¹	1,106	• 268 9	• 22 7 ¹ / ₂	14 2	1922	do	do. ^d			4,000			5	50
T-3 ¹	1,106	• 268 9	• 22 7 ¹ / ₂	14 2	1920	do	do. ^d			4,700			5	50
V-1	2,119	• 341 6	• 27 7	15 7	1924	Portsmouth, N. H.	United States			6,700			5	80
V-2	2,119	• 341 6	• 27 7	15 7	1925	do	do			6,700			7	80
V-3	2,119	• 341 6	• 27 7	15 7	1926	do	do			6,700			7	80
<i>Fleet submarines (mine-laying type) (S. M.)</i>														
V-4	• 2,680	• 381 0	• 34 7 ¹ / ₂	15 2	1928	Portsmouth, N. H.	United States			3,175			7	80
<i>Fleet submarines (cruiser type) (S. C.)</i>														
V-5	• 2,760	• 371 0	• 33 3	15 11	1930	Portsmouth, N. H.	United States			5,450			7	80
V-6	• 2,760	• 371 0	• 33 3	15 11	1930	Mare Island, Calif.	do			5,450			7	80
<i>Patrol vessels (Eagles) (steel)</i>														
EAGLE 6 to 8, 10 to 12, 14, 15, 19, 22, 26, 27, 32, 34 to 36, 38 to 40, 44, 46 to 48, 51, 52, 55 to 60,	500	200 0	25 6	7 3	1918	Detroit, Mich.	Ford Motor Co.	Turb., 1 s. 2 masts		• 2,500	• 152	18.32	3	52

Patrol vessels, submarine chasers (wood)

S. C. 57, 63, 64	77	105 0	14 9	5 6	1918	Brooklyn, N. Y.	United States	3 screws ^b	1 mast	660	17.00		1	24
S. C. 102, 103 ¹	77	105 0	14 9	5 6	1918	Bayonne, N. J.	Eloco Co.	do. ^b	do.	660	17.00		1	24
S. C. 143	77	105 0	14 9	5 6	1917	Rocky River, Ohio	Rocky River D. D. Co.	do. ^b	do.	660	17.00		1	24
S. C. 185	77	105 0	14 9	5 6	1918	Upper Nyack, N. Y.	Int. S. B. & Marine Eng. Co.	do. ^b	do.	660	17.00		1	24
S. C. 192	77	105 0	14 9	5 6	1918	Alexandria, Va.	General S. B. & Aero Co.	do. ^b	do.	660	17.00		1	24
S. C. 223, 224, 229, 231	77	105 0	14 9	5 6	1917	Morris Heights, N. Y.	N. Y. Yacht, Launch & Engine Co.	do. ^b	do.	660	17.00		1	24
S. C. 252	77	105 0	14 9	5 6	1918	Camden, Me.	Camden-Anchor Rockland Machine Co.	do. ^b	do.	660	17.00		1	24
S. C. 271	77	105 0	14 9	5 6	1918	Neponset, Mass.	Geo. Lawley & Sons	do. ^b	do.	660	17.00		1	24
S. C. 305	77	105 0	14 9	5 6	1918	Puget Sound, Wash.	United States	do. ^b	do.	660	17.00		1	24
S. C. 326	77	105 0	14 9	5 6	1917	City Island, N. Y.	Kyle & Purdy	do. ^b	do.	660	17.00		1	24
S. C. 328	77	105 0	14 9	5 6	1917	Milwaukee, Wis.	Great Lakes Boat Bldg. Corp.	do. ^b	do.	660	17.00		1	24
S. C. 330	77	105 0	14 9	5 6	1918	Manitowoc, Wis.	Burger Boat Co.	do. ^b	do.	660	17.00		1	24
S. C. 353	77	105 0	14 9	5 6	1918	College Point, N. Y.	College Point Boat Co.	do. ^b	do.	660	17.00		1	24
S. C. 412	77	105 0	14 9	5 6	1919	Clayton, N. Y.	Clayton Ship & Boat Bldg. Co.	do. ^b	do.	660	17.00		1	24
S. C. 428	77	105 0	14 9	5 6	1919	Camden, N. J.	Mathis Yacht Bldg. Co.	do. ^b	do.	660	17.00		1	24
S. C. 431	77	105 0	14 9	5 6	1918	Port Clinton, Ohio	Mathews Boat Co.	do. ^b	do.	660	17.00		1	24
S. C. 432	77	105 0	14 9	5 6	1918	do.	do.	do. ^b	do.	660	17.00		1	24
S. C. 433	77	105 0	14 9	5 6	1918	do.	do.	do. ^b	do.	660	17.00		1	24
S. C. 437	77	105 0	14 9	5 6	1918	Rocky River, Ohio	Rocky River D. D. Co.	do. ^b	do.	660	17.00		1	24
S. C. 440	77	105 0	14 9	5 6	1919	Brooklyn, N. Y.	Howard E. Wheeler	do. ^b	do.	660	17.00		1	24

Patrol vessels (gunboats)

ASHEVILLE	1,575	225 0	= 41 2 1/2	11 4	1920	Charleston, S. C.	United States	Turb., 1 s.	2 poles	= 800	12.00	* 180	11	157
HELENA	1,392	250 9	= 39 8	9 0	1897	Newport News, Va.	Newport News S. B. Co.	2 screws	1 mil.	= 1,988	15.50	245	11	157
SACRAMENTO	1,425	210 0	= 40 10 1/2	11 6	1914	Philadelphia, Pa.	Wm. Cramp & Sons	1 screw	1 pole, 1 mil.	= 1,022	12.78	428	11	157
TULSA	1,575	225 0	= 41 2 1/2	11 4	1923	Charleston, S. C.	United States	Turb., 1 s.	2 poles	= 800	12.00	* 440	11	157

Patrol vessels (river gunboats)

GUAM	* 350	150 0	27 0	* 5 3	1927	Shanghai, China	Kiangnan Dock & Engineering Works.	2 screws	2 masts	= 1,950	15.62		4	51
LUBON	* 500	198 0	31 0	* 6 0	1928	do.	do.	do.	do.	= 3,150			4	54
MINDANAO	* 500	198 0	31 0	* 6 0	1928	do.	do.	do.	do.	= 3,150			4	54
MONOCACY	190	160 0	24 6	2 5	1914	Mare Island, Calif.	United States	do.	1 pole 1 mil.	* 800	13.25		3	50
OAHU	* 385	180 0	28 0	* 5 6	1928	Shanghai, China	Kiangnan Dock & Engineering Works.	do.	2 masts	= 2,250				
PALOS	190	160 0	24 6	2 5	1914	Mare Island, Calif.	United States	do.	1 pole 1 mil.	* 800	13.25		3	50
PANAY	* 385	180 0	28 0	* 5 6	1928	Shanghai, China	Kiangnan Dock & Engineering Works.	do.	2 masts	= 2,250			4	
TUTUILA	* 350	150 0	27 0	* 5 3	1928	do.	do.	do.	2 masts	= 1,950			4	51

¹ Formerly (s Schley.)
² AA-1.

³ Formerly AA-2.

⁴ Formerly AA-3.

⁵ Loaned to Connecticut State militia.

⁶ Displacement (surface).

⁷ Length over all.

^a Extreme breadth.

^b For Electric Boat Co.

^c Approximate.

^d Standard displacement.

^e Estimated.

^f Fuel oil (39 cubic feet per ton).

^g Gasoline.

^h Extreme breadth.

ⁱ And 440 tons oil (40 cubic feet per ton).

^j Indicated horsepower.

^k Fuel oil (40 cubic feet per ton).

^l Standard displacement.

^m Fresh water.

Name of vessel	Displacement (normal fuel supply)	Dimensions			Built (completed)			Propulsion	Rig and number of masts	Total shaft horsepower on trial	Speed	Coal capacity (in bunkers) (42 cubic feet to ton)	Complement	
		Length on load water line	Breadth on load water line	Mean draft	When	Where	By whom						Officers	Men
U. S. NAVY—Contd.														
<i>Patrol vessels (converted yachts)</i>														
ISABEL	Tons 938	Ft. in. 229 11	Ft. in. 26 2 1/4	Ft. in. 10 4	1917	Bath, Me.	Bath Iron Works	Turb., 2 s.	2 masts	8,400	26.00	216	6	84
NIAGARA	2,600	245 0	36 0	17 0	1898	Brooklyn, N. Y.	James Shewan & Sons	2 screws	3 masts	1,800	13.00	400	9	130
NOKOMIS	1,265	203 0	31 10	13 8	1917	Wilmington, Del.	Pusey & Jones	do.	2 masts	2,000	16.00	350	9	101
<i>Auxiliaries, special type</i>														
ALTAIR ¹	•7,068	410 5	54 0	20 0	1919	Seattle, Wash.	Skinner & Eddy Corp.	Turb., 1 s.	do.	2,500	10.50	1,344	32	453
ANTARES ²	•5,501	390 0	54 0	24 5	1919	Hog Island, Pa.	Am. Int. S. B. Corp.	do.	do.	2,500	11.50	1,051	15	192
ARCTIC ³	•5,975	402 6	53 0	26 5	1919	Oakland, Calif.	Moore S. B. Corp.	do.	do.	2,800	11.00	1,616	15	190
ARGONNE ⁴	•7,555	448 0	58 0	23 9	1920	Hog Island, Pa.	Am. Int. S. B. Corp.	do.	do.	6,000	15.00	1,263	29	326
BARNES, ROBERT L. ⁵	•3,850	251 10	43 2	15 0	1917	Duluth, Minn.	McDougall Duluth Co.	1 screw	1 mast	1,100	8.50	103	12	92
BRAVER ⁶	•4,461	357 6	47 0	20 3 1/2	1910	Newport News, Va.	Newport News S. B. Co.	do.	2 masts	4,500	16.50	530	28	310
BLACK HAWK ⁷	•6,381	404 6	53 9	19 9	1913	Philadelphia, Pa.	Wm. Cramp & Sons	do.	do.	3,400	13.00	1,554	32	474
BORRAS ⁸	•6,100	402 6	53 0	26 5	1919	Oakland, Calif.	Moore S. B. Corp.	Turb., 1 s.	do.	2,800	11.00	1,616	15	190
BRAZOS ⁹	•7,449	455 0	56 0	26 8	1919	Boston, Mass.	United States	2 screws	do.	6,080	14.34	824	12	130
BRIDGE	•6,357	400 0	55 2 1/4	20 8	1917	Boston, Mass.	United States	do.	do.	4,000	14.00	946	15	190
BRIDGEPORT ⁹	•8,005	429 4	54 4	24 7 1/2	1901	Vegesack, Germany.	Brenner Vulcan	do.	do.	3,600	12.50	2,055	32	453
BUSHNELL	•2,869	300 0	45 8	15 0	1915	Seattle, Wash.	Seattle Const. Co.	Turb., 1 s.	do.	2,617	14.15	688	21	226
CAMDEN ¹⁰	•4,752	389 2	48 0	22 4	1900	Flensburg, Germany	Flensburger S. B. Co.	1 screw	do.	2,850	12.00	1,030	28	352
CANONS ¹¹	•5,506	360 0	51 6	21 5	1919	Camden, N. J.	New York S. B. Corp.	do.	do.	3,855	13.00	776	28	337
CAPELLA ¹²	•5,078	390 0	54 0	24 5	1920	Hog Island, Pa.	Am. Int. S. B. Corp.	Turb., 1 s.	do.	2,500	11.50	1,051	18	102
CHAUMONT ¹³	•7,555	448 0	58 0	23 0	1920	do.	do.	do.	do.	6,000	15.00	1,473	24	258
CUYAMA ¹⁴	•7,454	455 0	56 0	26 2	1917	Mare Island, Calif.	United States	2 screws	do.	5,200	14.00	824	12	130
DENEbola ¹⁴	•6,985	410 5	54 0	26 0	1919	Seattle, Wash.	Skinner & Eddy Corp.	Turb., 1 s.	do.	2,500	10.50	1,344	32	453
DOBBIN	•8,154	460 0	61 1	24 2	1924	Philadelphia, Pa.	United States	do.	do.	7,000	16.19	961	32	474
FULTON	•1,173	216 0	35 0	13 3 1/2	1914	Groton, Conn.	New London S. & E. Co.	1 screw	do.	1,200	12.34	255	21	143
GOLD STAR ¹⁵	•5,066	377 0	52 0	24 0	1920	Wilmington, Del.	Bethlehem S. B. Corp.	do.	do.	2,569	11.00	1,491	15	102
HANNIBAL ¹⁶	•1,953	263 4	39 3	15 6	1898	Sunderland, England.	J. Blumer & Co.	do.	do.	1,100	9.00	855	13	250
HENDERSON	•7,493	460 0	60 1 1/2	19 11	1917	Philadelphia, Pa.	United States	2 screws	do.	4,000	14.00	1,400	24	362
Holland	•8,008	460 0	61 1	22 9	1926	Puget Sound	do.	Turb., 1 s.	do.	7,000	15.87	1,221	28	365
JASON ¹⁷	•10,932	514 0	65 0	27 8	1913	Sparrows Point, Md.	Maryland Steel Co.	2 screws	do.	6,878	14.32	2,300	13	285
KANAWHA ¹⁸	•7,404	455 0	56 0	26 2	1915	Mare Island, Calif.	United States	do.	do.	5,590	14.25	824	12	130
KAWEAH ¹⁷	•7,253	430 0	58 0	25 6	1919	Philadelphia, Pa.	Wm. Cramp & Sons	1 screw	do.	2,762	10.62	1,288	12	104
KITTERY ¹⁸	•1,839	282 2	40 6	13 3	1905	Bremerhaven, Germany.	G. Seebach Co.	2 screws	do.	1,400	15.50	351	13	127
LARAMIE ¹⁹	•7,252	430 0	58 0	25 6	1920	Philadelphia, Pa.	Wm. Cramp & Sons	1 screw	do.	2,800	11.24	1,288	12	104
MATTOLE ²⁰	•7,252	430 0	58 0	25 6	1920	do.	do.	do.	do.	2,853	11.00	1,288	12	104
MAUMEE ¹⁹	•7,894	455 0	56 0	26 2	1916	Mare Island, Calif.	United States	2 screws	do.	5,000	14.00	824	12	130
MEDUSA	•10,715	460 0	70 0	19 11	1924	Puget Sound, Wash.	do.	Turb., 1 s.	do.	7,000	16.08	1,834	30	467
MELVILLE	•5,522	400 0	54 5 1/2	20 0	1915	Camden, N. J.	New York S. B. Corp.	1 turb.	2 pole	4,006	15.09	930	32	453
MERCY ²¹	•6,644	413 0	50 2	22 8	1907	Philadelphia, Pa.	Wm. Cramp & Sons	2 screws	2 masts	8,500	15.06	1,757	27	365
NECHES ¹⁹	•7,383	455 0	56 0	26 8	1920	Boston, Mass.	United States	do.	do.	6,080	14.10	828	12	130
NEPTUNE ¹⁹	•9,899	520 0	65 0	27 8	1911	Sparrows Point, Md.	Maryland Steel Co.	Turb., 2 s.	do.	5,409	12.93	2,500	13	165
NEREUS ¹⁹	•9,681	500 0	62 0	27 8	1913	Newport News, Va.	Newport News S. B. Co.	2 screws	do.	6,904	14.58	2,220	12	165
NITRO	•7,440	460 0	60 1 1/2	20 11	1921	Puget Sound, Wash.	United States	Turb., 2 s.	do.	6,796	13.36	1,493	15	186
ORION ¹⁹	•10,183	514 0	65 0	27 8	1912	Sparrows Point, Md.	Maryland Steel Co.	2 screws	do.	6,943	14.47	2,300	13	165
PATOKA ¹⁹	•8,267	463 3	60 0	26 2	1919	Newport News, Va.	Newport News S. B. Co.	1 screw	do.	2,756	10.87	1,109	12	104

PECOS ¹	*7,383	455 0	56 0	8 26	1921	Boston, Mass.	United States	2 screws	do	*5,426	*14.00	b 828	12	130
PROCTON ²²	*5,784	390 0	54 0	24 5	1919	Hog Island, Pa.	Am. Int. S. B. Corp.	Turb., 1 s.	do	*2,500	11.50	*1,051	15	192
PROMETHEUS	*6,689	450 0	60 1	18 0	1910	Mare Island, Calif.	United States	2 screws	do	*7,500	*18.00	b 872	30	467
PROTEUS ¹	*9,681	500 0	62 0	27 8	1913	Newport News, Va.	Newport News S. B. Co.	do	do	*7,202	14.67	b 2,220	12	165
PYRO	*7,440	460 0	60 11 1/2	20 11	1920	Puget Sound, Wash.	United States	Turb., 2 s.	do	*6,700	13.19	*1,493	15	186
RAMAPO ¹	*8,246	463 3	60 0	26 2	1919	Newport News, Va.	Newport News S. B. Co.	1 screw	do	*2,917	11.24	*1,109	12	104
RAPIDAN ²³	*8,246	463 3	60 0	26 2	1919	do	do	do	do	*2,900	10.50	*1,109	12	104
RAPPAHANNOCK ²⁴	*8,680	471 2	59 2	24 2 1/2	1913	Vegesack, Germany	Bremer Vulcan	do	do	*4,850	11.50	*2,824	15	266
REGULUS ²⁵	*4,980	377 0	52 0	24 0	1920	Wilmington, Del.	Bethlehem S. B. Corp.	do	do	*2,500	11.00	*1,055	13	102
RELIEF	*8,288	460 0	60 11 1/2	19 7	1920	Philadelphia, Pa.	United States	Turb., 2 s.	do	*5,250	15.06	*1,951	27	365
RIGEL ²⁶	*7,052	410 5	54 0	20 0	1918	Seattle, Wash.	Skinner & Eddy Corp.	Turb., 1 s.	do	*2,500	10.50	*1,344	32	453
SALINAS ²⁷	*8,246	463 3	60 0	26 2	1920	Newport News, Va.	Newport News S. B. & D. D. Co.	1 screw	do	*2,900	11.12	*1,109	12	104
SAPALO ²⁸	*8,246	463 3	60 0	26 2	1920	do	do	do	do	*2,900	10.95	*1,109	12	104
SAVANNAH ²⁹	*5,755	400 0	46 1	21 7 1/2	1899	Flensburg, Germany	Flensburger S. B. Co.	do	do	*2,666	10.50	*1,203	28	309
SEPULGA ³⁰	*8,266	463 3	60 0	26 2	1920	Newport News, Va.	Newport News S. B. & D. D. Co.	do	do	*2,900	10.50	*1,109	12	104
SIRIUS ³¹	*5,581	390 0	54 0	24 5	1919	Hog Island, Pa.	Am. Int. S. B. Corp.	Turb., 1 s.	do	*2,500	11.50	1,051	13	102
SOLACE ³²	*3,927	361 2	44 0	20 6	1896	Newport News, Va.	Newport News S. B. Co.	1 screw	do	*3,200	15.06	1,162	27	300
SPICA ³³	*5,562	390 0	54 0	24 5	1919	Hog Island, Pa.	Am. Int. S. B. Corp.	Turb., 1 s.	do	*2,500	11.50	1,051	13	102
THOMPSON, SARA ³⁴	*2,691	310 0	40 3	21 10	1888	Newcastle, England	Wm. Armstrong & Co.	1 screw	do	*1,300	9.00	*494	12	104
TIPPECANOE ³⁵	*8,266	463 3	60 0	26 2	1920	Newport News, Va.	Newport News S. B. & D. D. Co.	Turb., 1 s.	do	*2,900	10.50	*1,109	12	104
TRINITY ³⁶	*8,266	463 3	60 0	26 2	1920	do	do	do	do	*3,088	11.26	*1,109	12	104
VEGA ³⁷	*5,562	390 0	54 0	24 5	1919	Hog Island, Pa.	Am. Int. S. B. Corp.	do	do	*2,500	11.50	*1,051	13	102
VESTAL	*6,691	450 0	60 1	18 0	1909	New York, N. Y.	United States	2 screws	do	*7,500	*16.00	b 928	30	467
WHITNEY	*8,154	460 0	61 0	24 2	1924	Boston, Mass.	do	Turb., 1 s.	do	*7,000	16.44	b 961	32	474
WRIGHT	*9,193	448 0	58 0	24 6	1921	Hog Island, Pa.	Am. Int. S. B. Corp.	do	do	*6,000	*15.00	1,629	23	457
YUKON ³⁸	*5,969	402 6	53 0	26 5	1920	Oakland, Calif.	Moore S. B. Co.	do	do	*2,800	11.06	*1,616	15	190
<i>Auxiliaries, ocean tugs</i>														
ALGORMA	*502	149 4	30 0	14 7	1920	Port Richmond, N. Y.	Staten Island S. B. Co.	1 screw	2 pole	*2,017	13.06	b 256	4	47
ALLEGHENY ³⁹		149 4	30 0	14 7	1918	Buffalo, N. Y.	American S. B. Co.	do	2 masts	*1,800	*14.00	b 240	4	40
ARAPAHO		115 0	*24 0	12 10	1914	Seattle, Wash.	Seattle Construction Co.	do	1 mast	*800	10.80	b 142	2	25
BAGADUCE		149 4	30 0	14 7	1919	Buffalo, N. Y.	Ferguson Steel & Iron Co.	do	2 pole	*1,821	12.40	b 258	4	40
BAY SPRING	*426	141 4	27 8	14 1	1920	Providence, R. I.	Providence Eng. Works	do		*850			3	24
Challenge ⁴⁰	*255	122 0	22 2	13 2	1889	Camden, N. J.	J. H. Dialogue & Sons	do	2 pole	*756	*14.00	b 110	2	25
CHEMUNG ⁴¹		115 0	*26 8	11 6	1917	Norfolk, Va.	United States	do	2 masts	*800	*11.00	b 147	2	25
CONTOCOCK	*502	149 4	30 0	14 7	1920	Port Richmond, N. Y.	Staten Island S. B. Co.	do	2 pole	*2,130	*13.00	b 256	4	47
GENESEE ⁴²	*617	158 0	29 0	16 0	1905	Sparrows Point, Md.	Maryland Steel Co.	do	2 masts	*1,000	*15.00	b 286	4	40
IUKA	*502	149 4	30 0	14 7	1920	Port Richmond, N. Y.	Staten Island S. B. Co.	do	2 pole	*2,049	13.06	b 256	4	30
KALMA		149 4	30 0	14 7	1919	Buffalo, N. Y.	Ferguson Steel & Iron Co.	do	do	*1,800	*13.00	b 258	4	40
KEOSANQUA	*502	149 4	30 0	14 7	1920	Port Richmond, N. Y.	Staten Island S. B. Co.	do	do	*2,065	13.06	b 256	4	40
KEWAYDIN		149 4	30 0	14 7	1919	Buffalo, N. Y.	Ferguson Steel & Iron Co.	do	do	*1,800	13.00	b 258	4	30
KOKA		149 4	30 0	14 7	1920	Puget Sound, Wash.	United States	do	do	*1,800	13.00	b 249	4	30

¹ Formerly st. s. Edisto (218291).
² Formerly st. s. Nedmac (218551).
³ Formerly st. s. Yamhill (217033).
⁴ Formerly st. s. Argonne (220845).
⁵ Formerly st. s. R. L. Barnes (215115).
⁶ Formerly st. s. Beaver (207034).
⁷ Formerly st. s. Santa Catalina (211623).
⁸ Formerly st. s. Yaquina (217489).
⁹ Formerly German st. s. Breslau.
¹⁰ Formerly German st. s. Kiel.
¹¹ Formerly st. s. Santa Leonora (218364).
¹² Formerly st. s. Comerant (219838).
¹³ Formerly st. s. Chammont (220866).
¹⁴ Formerly st. s. Edgewood (218127).
¹⁵ Formerly st. s. Gold Star (220371).
¹⁶ Formerly British st. s. Joseph Holland.
¹⁷ Formerly st. s. Kaweah (219154).
¹⁸ Formerly German st. s. Praesident.

¹⁹ Formerly st. s. Laramie (219548).
²⁰ Formerly st. s. Mattole (220062).
²¹ Formerly st. s. Saratoga (204160).
²² Formerly st. s. Shaume (218282).
²³ Formerly st. s. Rapidan (219403).
²⁴ Formerly German st. s. Pommern.
²⁵ Formerly st. s. Glenora (220644).
²⁶ Formerly st. s. Edgcombe (217412).
²⁷ Formerly st. s. Hudsonian (219592).
²⁸ Formerly st. s. Sapelo (219470).
²⁹ Formerly German st. s. Saxonia.
³⁰ Formerly st. s. Fleetco (219980).
³¹ Formerly st. s. Saluda (217573).
³² Formerly st. s. Creole (127166).
³³ Formerly st. s. Shannock (218867).
³⁴ Formerly st. s. Gutheil.
³⁵ Formerly st. s. Tippecanoe (220210).
³⁶ Formerly st. s. Trinity (220379).

³⁷ Formerly st. s. Lebanon (218791).
³⁸ Formerly st. s. Mehanno (219626).
³⁹ Formerly U. S. S. Huron.
⁴⁰ Formerly (a st. s. Luckenbach (141021).
⁴¹ Formerly U. S. S. Pocahontas.
⁴² Formerly st. s. Monocacy (202489).
^a Gross tonnage.
^b Fuel oil (39 cubic feet per ton).
^c Loaded summer draft.
^d Indicated horsepower.
^e Estimated.
^f Fuel ship.
^g Extreme.
^h Summer load draft.
ⁱ Diesel.

Name of vessel	Displacement (normal fuel supply)	Dimensions			Built (completed)			Propulsion	Rig and number of masts	Total shaft horsepower on trial	Speed	Coal capacity (in bunkers) (42 cubic feet to ton)	Complement	
		Length on load water line	Breadth on load water line	Mean draft	When	Where	By whom						Officers	Men
U. S. NAVY—Contd.														
<i>Auxiliaries, mine sweepers—Continued</i>														
	<i>Tons</i>	<i>Ft. in.</i>	<i>Ft. in.</i>	<i>Ft. in.</i>							<i>Knots</i>	<i>Tons</i>		
LYKENS	• 625	157 0	29 0	15 0	1899	Philadelphia, Pa.	Neafe & Levy	1 screw	2 pole	• 1,000		250	4	40
MAHOPAC		149 4	30 0	14 7	1919	Puget Sound, Wash.	United States	do	do	• 1,800	• 13.00	249	4	30
MONTCALM	• 502	149 4	30 0	14 7	1921	Port Richmond, N. Y.	Staten Island S. B. Co.	do	do	• 2,017	13.06	• 256	5	47
NAPA		149 4	30 0	14 7	1919	Puget Sound, Wash.	United States	do	do	• 1,800	• 13.00	• 249	5	47
NAVAJO	• 438	141 4	27 6	14 1	1907	Philadelphia, Pa.	Neafe & Levy	do	2 masts	935	• 12.00	• 164	3	30
ONTARIO	• 883	175 0	34 0	12 6	1912	Camden, N. J.	New York S. B. Co.	do	2 pole	• 1,517	13.20	483	5	54
PATASCO		148 0	29 0 1/2	12 3	1900	Portsmouth, N. H.	United States	2 screws	do	• 1,160	• 13.00	311	3	30
PATUXENT	• 521	148 0	29 0 1/2	12 3	1900	Norfolk, Va.	do	do	do	• 1,160	• 13.00	313	3	30
PINOLA		149 4	30 0	14 7	1920	Puget Sound, Wash.	do	1 screw	do	• 1,800	• 13.00	• 249	3	47
PISCATAQUA		149 0	28 7	12 0	1897	West Bay City, Mich.	F. W. Wheeler & Co.	do	2 masts	• 2,000	• 16.00	242	4	40
SAGAMORE		149 4	30 0	14 7	1917	Buffalo, N. Y.	American S. B. Co.	do	2 pole	• 1,800	• 13.00	• 240	4	40
SCIOTA		149 4	30 0	14 7	1919	Puget Sound, Wash.	United States	do	do	• 1,800	• 13.00	• 249	4	40
SONOMA	• 883	175 0	34 0	12 6	1912	Camden, N. J.	New York S. B. Corp.	do	do	• 1,596	13.08	483	4	49
SUNNADIN		149 4	30 0	14 7	1919	Puget Sound, Wash.	United States	do	do	• 1,800	• 13.00	• 249	5	40
TALGUSAC		149 4	30 0	14 7	1919	Buffalo, N. Y.	Ferguson Steel & Iron Co.	do	do	• 1,800	• 13.00	• 258	4	40
TATNUCK		149 4	30 0	14 7	1919	Puget Sound, Wash.	United States	do	do	• 2,070	• 13.00	• 249	4	40
TILLAMOOK		115 0	24 0	12 10	1914	Seattle, Wash.	Seattle Construction Co.	do	1 mast	800	10.55	• 142	4	40
UMPOA		149 4	30 0	14 7	1919	Buffalo, N. Y.	Ferguson Steel & Iron Co.	do	2 pole	• 1,800	• 13.00	• 258	4	40
UNDAUNTED		143 0	28 0	14 10	1917	San Francisco, Calif.	Union Iron Works	do	2 masts	1,000	11.50	• 329	2	25
WANDANK		149 4	30 0	14 7	1920	Buffalo, N. Y.	Ferguson Steel & Iron Co.	do	2 pole	• 1,800	• 13.00	• 258	4	40
WANDO		115 0	26 8	11 6	1917	Charleston, S. C.	United States	do	do	800		• 144	4	40
<i>Auxiliaries, mine sweepers</i>														
AVOCET		180 0	35 6	9 10	1918	Baltimore, Md.	Baltimore S. B. Co.	1 screw	2 pole	• 1,400	14.00	• 275	5	57
BITTERN		180 0	35 6	9 10	1919	Mobile, Ala.	Alabama S. B. Co.	do	do	• 1,400	14.00	• 275	5	57
BOBOLINK	• 697	180 0	35 6	9 10	1919	Baltimore, Md.	Baltimore S. B. Co.	do	do	• 1,400	14.00	• 275	5	57
BRANT		180 0	35 6	9 10	1918	Chester, Pa.	Sun Shipbuilding Co.	do	do	• 1,400	14.00	• 275	5	57
CREWINK	• 728	180 0	35 6	9 10	1919	New York, N. Y.	Todd Shipyard Corporation.	do	do	• 1,400	14.00	• 275	5	66
CORMORANT	• 713	180 0	35 6	9 10	1919	do	do	do	do	• 1,400	14.00	• 275	5	57
EIDER		180 0	35 6	9 10	1919	Wilmington, Del.	Pusey & Jones Co.	do	do	• 1,400	14.00	• 275	5	57
FALCON		180 0	35 6	9 10	1918	Morris Heights, N. Y.	Gas Engine & Power Co.	do	do	• 1,400	14.00	• 275	5	66
FINCH		180 0	35 6	9 10	1918	New York, N. Y.	Standard S. B. Corporation.	do	do	• 1,400	14.00	• 275	5	57
GANNET		180 0	35 6	9 10	1919	do	Todd Shipyard Corp.	do	do	• 1,400	14.00	• 275	5	57
GREBE	• 728	180 0	35 6	9 10	1919	do	Staten Island S. B. Co.	do	do	• 1,400	14.00	• 275	5	57
HERON		180 0	35 6	9 10	1918	do	Standard S. B. Co.	do	do	1,500	13.70	• 275	5	57
KINGFISHER		180 0	35 6	9 10	1918	Puget Sound, Wash.	United States	do	do	• 1,400	13.93	• 275	5	57
LAPWING		180 0	35 6	9 10	1918	New York, N. Y.	Todd Shipyard Corporation.	do	do	• 1,400	14.00	• 275	5	57
LARK	• 771	180 0	35 6	9 10	1919	Baltimore, Md.	Baltimore S. B. Co.	do	do	• 1,400	14.00	• 275	5	57
MALLARD	• 771	180 0	35 6	9 10	1919	New York, N. Y.	Staten Island S. B. Co.	do	do	• 1,400	14.00	• 275	5	66
ORIOLE	• 732	180 0	35 6	9 10	1918	do	do	do	do	• 1,400	14.00	• 275	5	57
ORTOLAN		180 0	35 6	9 10	1919	do	do	do	do	• 1,400	14.00	• 275	5	66

OWL		180 0	35 6	9 10	1918	do.	Todd Shipyard Corporation.	do.	do.	^b 1,400	14.00	^c 275	5	57	
PARTRIDGE		180 0	35 6	9 10	1919	Chester, Pa.	Chester S. B. Co.	do.	do.	^b 1,400	14.00	^c 275	5	57	
PEACOCK		180 0	35 6	9 10	1919	New York, N. Y.	Staten Island S. B. Co.	do.	do.	^b 1,400	14.00	^c 275	5	57	
PELICAN	^a 697	180 0	35 6	9 10	1918	Morris Heights, N. Y.	Gas Engine & Power Co.	do.	do.	^b 1,400	14.00	^c 275	5	57	
PENGUIN		180 0	35 6	9 10	1918	Elizabethport, N. J.	New Jersey D. D. Co.	do.	do.	^b 1,400	14.00	^c 275	5	57	
PIGEON	^a 736	180 0	35 6	9 10	1919	Baltimore, Md.	Baltimore, S. B. Co.	do.	do.	^b 1,400	14.00	^c 275	5	68	
QUAIL		180 0	35 6	9 10	1919	Chester, Pa.	Chester S. B. Co.	do.	do.	^b 1,400	14.00	^c 275	5	57	
RAIL	^a 717	180 0	35 6	9 10	1918	Puget Sound, Wash.	United States	do.	do.	^b 1,400	14.00	^c 275	5	57	
ROBIN	^a 721	180 0	35 6	9 10	1918	New York, N. Y.	Todd Shipyard Corporation.	do.	do.	^b 1,400	14.00	^c 275	5	57	
SANDERLING		180 0	35 6	9 10	1918	do.	do.	do.	do.	^b 1,400	14.00	^c 275	5	57	
SANDPIPER		180 0	35 6	9 10	1919	Philadelphia, Pa.	United States	do.	do.	^b 1,400	14.00	^c 275	5	57	
SEA GULL		180 0	35 6	9 10	1919	Morris Heights, N. Y.	Gas Engine & Power Co.	do.	do.	^b 1,400	14.00	^c 275	5	57	
SWALLOW		180 0	35 6	9 10	1918	New York, N. Y.	Todd Shipyard Corporation.	do.	do.	^b 1,400	14.00	^c 275	5	57	
SWAN	^a 723	180 0	35 6	9 10	1919	Mobile, Ala.	Alabama S. B. Co.	do.	do.	^b 1,400	14.00	^c 275	5	57	
TANAGER	^a 697	180 0	35 6	9 10	1918	New York, N. Y.	Staten Island S. B. Co.	do.	do.	^b 1,400	14.00	^c 275	5	57	
TAN	^a 697	180 0	35 6	9 10	1918	Chester, Pa.	Sun S. B. Co.	do.	do.	^b 1,400	14.00	^c 275	5	57	
TERN		180 0	35 6	9 10	1919	Morris Heights, N. Y.	Gas Engine & Power Co.	do.	do.	^b 1,400	14.00	^c 275	5	57	
THRUSH		180 0	35 6	9 10	1919	Wilmington, Del.	Fusey & Jones	do.	do.	^b 1,400	14.00	^c 275	5	57	
TURKEY	^a 697	180 0	35 6	9 10	1918	Chester, Pa.	Chester S. B. Co.	do.	do.	^b 1,400	14.00	^c 275	5	57	
VIREO		180 0	35 6	9 10	1919	Philadelphia, Pa.	United States	do.	do.	^b 1,400	14.00	^c 275	5	57	
WARBLER		180 0	35 6	9 10	1919	do.	do.	do.	do.	^b 1,400	14.00	^c 275	5	57	
WHIPPOORWILL	^a 697	180 0	35 6	9 10	1919	Mobile, Ala.	Alabama S. B. Co.	do.	do.	^b 1,400	14.00	^c 275	5	57	
WIDGEON	^a 697	180 0	35 6	9 10	1918	Chester, Pa.	Sun S. B. Co.	do.	do.	^b 1,400	14.00	^c 275	5	66	
WILLET		180 0	35 6	9 10	1920	Philadelphia, Pa.	United States	do.	do.	^b 1,400	14.00	^c 275	5	57	
WOODCOCK	^a 723	180 0	35 6	9 10	1919	Chester, Pa.	Chester S. B. Co.	do.	do.	^b 1,400	14.00	^c 275	5	57	
<i>Unclassified</i>															
ALTON ^a	4,500	325 0	48 2 ¹ / ₂	19 0	1889	Chester, Pa.	John Roach & Sons	2 screws	Sch.						
AMERICA	146	87 6	22 2	11 7	1851	do.	George Steers								
ANNAPOLIS ^d	1,010	168 0	36 0	12 0	1897	Elizabethport, N. J.	Lewis Nixon	1 screw	Sch.	1,227					
BOSTON	3,000	277 5	42 2	16 10	1885	Chester, Pa.	John Roach & Sons	do.	2 masts	4,300					
Briarcliff	5,990	268 0	45 2	23 11	1919	Portland, Me.	Russell S. B. Co.								
CHEYENNE	3,225	252 0	50 0	12 6	1902	San Francisco, Calif.	Union Iron Works	2 screws	1 mil.	2,452					
Constellation	1,970	176 0	42 0	20 0	1797	Baltimore, Md.	United States		Ship						
Constitution	2,200	175 0	45 0	20 0	1797	Boston, Mass.	do.		do.						
CUMBERLAND	1,800	176 5	45 8	16 5	1904	Boston, Mass.	United States	Sails	Bark						
DUBUQUE ^d	1,065	174 0	35 0	12 3	1905	Morris Heights, N. Y.	Gas Engine & Power Co.	2 screws	Sch.	1,220					
Essex	1,375	185 0	35 0	14 3	1876	Kittery, Me.	United States	1 screw	Bark						
Hartford	2,790	226 0	43 10	18 2	1858	Boston, Mass.	do.	do.	do.	2,000					
HAWK	375	145 0	22 0	11 6	1891	Paisley, Scotland	Fleming & Ferguson	do.	2 masts	900					
HENRY COUNTY	^a 2,595	253 6	43 8	24 6	1919	Cleveland, Ohio	American S. B. Co.	do.		^b 1,400	10.50				
ILLINOIS	^a 11,552	368 0	72 2 ¹ / ₂	23 6	1901	Newport News, Va.	Newport News S. B. Co.	do.							
KEARSARGE	^a 11,520	368 0	72 2 ¹ / ₂	23 6	1899	do.	do.	2 screws		11,954					
NANTUCKET	1,261	177 4	32 0	13 0	1876	Wilmington, Del.	Harlan & Hollingsworth	1 screw	Bark	^b 500					
NEWPORT ^d	1,010	168 0	36 0	12 0	1897	Bath, Me.	Bath Iron Works	do.	do.	1,009					
NEWTON ^d	5,990	268 0	45 2	23 11	1919	Portsmouth, N. H.	H. L. Shattuck (Inc.)	do.	do.	^b 1,400					
North Dakota	20,000	510 0	85 2 ¹ / ₂	26 11	1910	Quincy, Mass.	Fore River S. B. Co.	2 turbine	2 cage						
OREGON	^a 10,288	348 0	69 3	24 0	1896	San Francisco, Calif.	Union Iron Works	2 screws	1 cage, 1 mil.						
PADUCAH ^d	1,065	174 0	35 0	12 3	1905	Morris Heights, N. Y.	Gas Engine & Power Co.	do.	Sch.	1,268					

¹ Formerly U. S. S. Kineo.
² Formerly st. s. General Hubbard (204193).
³ Formerly st. s. William H. Brown (815.48)
⁴ Formerly U. S. S. Chicago.

⁵ Formerly st. s. Newton (218607).
^a Gross tonnage.
^b Estimated.
^c Fuel oil (40 cubic per ton).

^d Composite.
^e Barrels of fuel oil.
^f Equipped as submarine rescue vessels.
^g Loaded summer draft.

Name of vessel	Displacement (normal fuel supply)	Dimensions			Built (completed)			Propulsion	Rig and number of masts	Total shaft horsepower on trial	Speed	Coal capacity (in bunkers) (42 cubic feet to ton)	Complement	
		Length on load water line	Breadth on load water line	Mean draft	When	Where	By whom						Officers	Men
U. S. NAVY—Contd.														
<i>Unclassified—Contd.</i>														
	<i>Tons</i>	<i>Ft. in.</i>	<i>Ft. in.</i>	<i>Ft. in.</i>										
REINA MERCEDES ¹	2,835	292 0	43 3	18 9	1887	Cartagena, Spain.....								
SOUTHERY ²	* 3,100	288 0	38 10		1889	Sunderland, England.....	R. Thompson Sons & Co.....	1 screw.....		* 1,300				
WHEELING ³	990	174 0	34 0	12 0	1897	San Francisco, Calif.....	Union Iron Works.....	2 screws.....	Sch.....	1,080				
WILMETTE ³	* 2,600	265 0	38 2	15 6	1903	Port Huron, Mich.....	Jenks S. B. Co.....	do.....		4,000				
WILMINGTON.....	1,392	250 9	39 8	9 0	1897	Newport News, Va.....	Newport News S. B. Co.....	do.....	1 mil.....	1,898				

¹ Formerly Spanish cruiser Reina Mercedes.
² Formerly st. s. Southery.

³ Formerly st. s. Eastland (200031)

* Estimated.

In addition to the vessels listed, the following small craft are owned and operated by the Navy Department:

District craft

Ambulance boats.....	3	Floats, cars.....	8
Barges:		Lighters:	
Coal.....	186	Ammunition.....	26
Fueling.....	1	Ash.....	22
Fuel-oil.....	25	Freight.....	89
Oil-stowage.....	1	Garbage.....	9
Pontoon-stowage.....	7	Pile drivers, floating.....	12
Stevedoring.....	6	Scows:	
Torpedo-testing.....	4	Heating.....	3
Water.....	14	Tugs, harbor.....	53
Derricks:		Workshops, floating.....	3
Floating.....	37	Vessels, district patrol.....	3
Seaplane-wrecking.....	3	Unclassified.....	10
Dredges.....	4		
Ferryboats and launches.....	18	Total.....	541

Rig	Name of vessel	Tonnage		Dimensions			Built		Power	Propulsion	Home station	Comple- ment		
		Gross	Net	Length	Breadth	Depth	When	Where				Offi- cers	Crew	
QUARTERMASTER CORPS, U. S. ARMY														
<i>Transports</i>														
St. s.	CAMBRAI ¹	7,555	3,919	448.0	58.0	30.5	1920	Hog Island, Pa.....	S. turb.	1 screw	San Francisco, Calif.....	24	130	
St. s.	CHATEAU THIERRY ²	7,555	3,919	448.0	58.0	30.5	1920	do.....	do	do	New York, N. Y.....	24	130	
St. s.	DELLWOOD ³	3,478	2,063	320.9	46.0	26.9	1920	Oakland, Calif.....	S. t. exp.	do	Seattle, Wash.....	11	62	
St. s.	KENOWIS.....	4,963	3,035	390.0	54.2	27.8	1920	Hog Island, Pa.....	S. turb.	do	New York, N. Y.....	10	60	
St. s.	MEIGS ⁴	7,358	5,310	430.4	54.0	28.3	1921	Los Angeles, Calif.....	S. t. exp.	do	San Francisco, Calif.....	11	82	
St. s.	MERRITT.....	2,898	1,411	300.0	45.0	29.3	1912	Shanghai, China.....	do	2 screw	Manila, P. I.....	10	107	
St. s.	SAINT MIHIEL ⁵	7,555	3,919	448.0	58.0	30.5	1920	Hog Island, Pa.....	S. turb.	1 screw	New York, N. Y.....	24	130	
St. s.	SOMME ⁶	7,555	3,919	448.0	58.0	30.5	1920	do.....	do	do	San Francisco, Calif.....	24	130	
St. s.	U. S. GRANT ⁷	9,410	5,764	490.4	55.3	27.6	1907	Stettin, Germany.....	S. q. exp.	do	do.....	13	172	
<i>Ferryboats</i>														
St. s.	HUMPHREY, GEN. CHARLES F.....	457	311	128.0	44.0	15.2	1928	Norfolk, Va.....	Diesel	2 screw	Governors Island, N. Y.....	4	8	
St. s.	OTIS, GEN.....	389	257	114.0	32.0	12.25	1910	Wilmington, Del.....	S. t. exp.	do	do.....	4	13	
<i>Steam lighters and water boats</i>														
St. s.	EL AQUADOR ⁸	390	238	145.6	30.3	10.7	1906	San Francisco, Calif.....	S. comp.	1 screw	Fort Mason, Calif.....	4	12	
St. s.	EL AQUARIO.....	562	290	161.6	30.0	16.0	1919	Seattle, Wash.....	S. t. exp.	do	San Francisco, Calif.....	4	11	
St. s.	CANBY ⁹	219	142	97.2	30.4	9.3	1898	Sleightsby, N. Y.....	S. comp.	do	New York, N. Y.....	4	8	
St. s.	NORMOYLE, MAJ. J. E.....	196	99	110.0	29.41	8.5	1918	Milford, Del.....	do	do	do.....	2	4	
<i>Mine planters</i>														
St. s.	ARMISTEAD, COL. GEO.....	498	304	150.0	30.4	12.0	1904	Philadelphia, Pa.....	S. t. exp.	2 screw	Presidio, San Francisco, Calif.....	5	13	
St. s.	BAIRD, GEN. ABSALOM.....	704	138	172.0	32.0	17.0	1919	Milwaukee, Wis.....	do	do	New London, Conn.....	7	20	
St. s.	BELL, GEN. FRANKLIN.....	704	138	172.0	32.0	17.0	1919	do.....	do	do	Puget Sound, Wash.....	7	20	
St. s.	FRANK, GEN. ROYAL T.....	632	224	154.3	32.0	17.0	1909	Camden, N. J.....	do	do	Honolulu, Hawaii.....	5	3	
St. s.	GRAHAM, GEN. WM. M.....			170.0	32.0	17.0	1917	do.....	do	do	Cristobal, Canal Zone.....	6	15	
St. s.	HARRISON, COL. GEO. E.....	704	138	172.0	32.0	17.0	1919	Milwaukee, Wis.....	do	do	Philippines.....	7	20	
St. s.	HENRY, JOSEPH.....	601	409	160.0	32.0	17.0	1909	Newport News, Va.....	do	do	Fort Hancock, N. J.....	4	13	
St. s.	ORD, GEN. E. O. C.....	590	401	154.3	32.0	14.7	1909	Wilmington, Del.....	do	do	do.....	5	13	
St. s.	SCHOFIELD, GEN. J. M.....	632	224	154.3	32.0	14.7	1909	Camden, N. J.....	do	do	Fort Monroe, Va.....	5	13	
<i>River steamers</i>														
St. s.	BARNETT, COL. ¹⁰	128	87	98.0	20.0	7.0	1914	Croton on Hudson, N. Y.....	S. comp.	2 screw	Fort Slocum, N. Y.....	3	8	
St. s.	COXE, GEN. F. M.....	900	600	150.0	28.0	13.0	1922	Charleston, W. Va.....	S. t. exp.	do	San Francisco, Calif.....	5	11	
St. p.	DAVIS, GEN. JEFF C. ¹¹	227	184	120.0	22.0	4.0	1898	Victoria, British Colum- bia.....	do	Paddle	Department of Interior.....	6	15	
St. s.	HYDE, GEN. JOHN MCE.....	900	600	150.0	28.0	13.0	1921	Charleston, W. Va.....	do	2 screw	Brooklyn Army Base, N. Y.....	3	15	
St. p.	JACOBS, GEN. J. W.....	319	232	125.5	26.6	4.3	1908	Portland, Oreg.....	do	Paddle	Department of Interior.....	6	14	

¹ Formerly st. s. Cambrai (220778).
² Formerly st. s. Chateau Thierry (220608).
³ Formerly st. s. Dellwood (219590).
⁴ Formerly st. s. West Lewark (221330).

⁵ Formerly st. s. St. Mihiel (220739).
⁶ Formerly st. s. Somme (220653).
⁷ Formerly {a German st. s. Konig Wilhelm II.
 b st. s. Madawaska (215459).

⁸ Formerly British st. s. El Aquador.
⁹ Formerly st. s. Iron King (100670).
¹⁰ Formerly st. s. Dixie (212850).
¹¹ Formerly British st. s. Dochesnay.

Rig	Name of vessel	Tonnage		Dimensions			Built		Power	Propulsion	Home station	Complement		
		Gross	Net	Length	Breadth	Depth	When	Where				Officers	Crew	
QUARTERMASTER CORPS, U.S. ARMY—Con.														
<i>River steamers—Continued</i>														
St. s.	LEWIS, GEN. MORGAN *	900	700	150.0	28.0	13.0	1921	Wilmington, N. C.	Diesel	2 screw	Cristobal, Canal Zone	5	11	
St. s.	RUCKER, GEN. D. H. *	900	700	150.0	28.0	13.0	1921	do	do	do	Fort Washington, Md.	5	11	
<i>Tugs</i>														
St. s.	GEN. ALESHIRE 1	293	254	111.8	27.6	14.4	1913	Port Richmond, N. Y.	S. t. exp.	1 screw	Brooklyn, N. Y.	2	12	
St. s.	CUBA 1	594	266	150.6	29.4	18.9	1901	Bath, Me.	do	do	Honolulu, Hawaii	4	16	
St. s.	CLAYTON, COL. 1	132	90	76.8	24.0	10.5	1916	Tottenville, N. Y.	do	do	Brooklyn, N. Y.	2	4	
St. s.	RENO 1	135	67	96.3	20.5	10.0	1889	Philadelphia, Pa.	S. comp.	do	Hampton Roads, Va.	2	6	
St. s.	SAN PEDRO	113	44	100.5	20.8	10.4	1890	England	do	do	Manila Bay, P. I.	1	3	
St. s.	SLOCUM 1	587	284	165.0	29.3	18.0	1898	Philadelphia, Pa.	S. t. exp.	do	San Francisco, Calif.	4	10	
Ga. s.	Tug 91	100	65	64.5	16.1	5.9	1918	Pearl Harbor	Gas	do	Honolulu, Hawaii	1	2	
St. s.	WEEKS, GEN.	338	50	140.0	26.0	17.0	1910	Shanghai, China	S. t. exp.	do	Manila, Bay, P. I.	4	10	
<i>Passenger, artillery, and freight vessels</i>														
St. s.	ANDERSON, GEN. ROBT.	194	46	98.0	22.0	10.0	1908	Quincy, Mass.	S. comp.	1 screw	Boston Harbor, Mass.	2	6	
St. s.	ARNOLD, GEN. ROBERT	159	104	98.0	22.0	10.0	1908	do	do	do	Fort H. G. Wright, N. Y.	3	6	
Ga. s.	Baker, Lieut. Howard T.	27	15	64.0	17.3	6.5	1919	North Tonawanda, N. Y.	Gas	do	Brooklyn, N. Y.	2	2	
St. s.	BARRETT, CAPT. GREGORY	159	77	98.0	22.0	11.4	1909	Portland, Oreg.	S. comp.	do	San Francisco, Calif.	2	6	
St. s.	BALCHER, GEN. R. N.	280	167	110.0	24.0	12.2	1905	Philadelphia, Pa.	do	do	Portland Harbor, Me.	4	8	
St. s.	CARROLL, SPRIGG	280	146	110.0	24.5	10.0	1903	Wilmington, Del.	do	do	Charleston, S. C.	4	7	
Ga. s.	Cochrane, Lieut. Stanley L.	27	15	64.0	16.0	6.5	1919	Crisfield, Md.	Gas	do	Los Angeles, Calif.	2	2	
St. s.	CONDON, MAJ. C. M.	170	92	98.0	22.0	12.8	1919	Bay City, Mich.	S. comp.	do	Fort H. G. Wright, N. Y.	2	4	
Ga. s.	Crosby, Lieut. Harry E.	27	15	64.0	17.3	6.5	1919	North Tonawanda, N. Y.	Gas	do	Pearl Harbor, Hawaii	2	2	
Ga. s.	Dwight, Lieut. Lawrence	27	15	64.0	17.3	6.5	1919	do	Gas	do	Fort Stevens, Oreg.	2	2	
St. s.	FORNANCE, CAPT. JOS.	164	106	98.0	22.0	10.6	1909	Portland, Oreg.	S. comp.	do	Chilkoot Barracks, Alaska	2	6	
St. s.	Frank, Gen. Royal T.	632	224	154.3	32.0	17.0	1909	Camden, N. J.	S. t. exp.	2 screw	Honolulu, Hawaii	2	2	
Ga. s.	Gaines, Capt. Theo.	27	15	64.0	17.3	6.5	1919	North Tonawanda, N. Y.	Gas	do	Fort Washington, Md.	2	2	
Ga. s.	Gaither, Lieut. Wilson B.	27	15	64.0	17.3	6.5	1919	do	do	do	Miraflores, Panama	2	2	
St. s.	GETTY, GEN. G. W.	168	46	89.0	22.0	11.0	1909	Fore River, Mass.	S. comp.	do	Cristobal, Panama	2	6	
St. s.	GREEN, GEN. NATH'L	340	191	130.0	27.0	12.0	1904	Wilmington, Del.	do	do	New London, Conn.	4	8	
St. s.	JENEKINS, MAJ. A. G.	170	92	98.0	22.0	12.8	1919	Bay City, Mich.	do	do	Fort Barrancas, Fla.	2	4	
St. s.	JESUP, GEN. THOS. S.	340	191	130.0	27.0	13.0	1904	Wilmington, Del.	do	do	Boston Harbor, Mass.	4	10	
St. s.	JOHNSTON, GEN. JOS. E.	355	202	130.0	27.0	13.0	1904	Sparrows Point, Md.	do	do	Governors Island, N. Y.	4	9	
Ga. s.	Langley	27	15	53.0	14.0	6.5	1916	Annapolis, Md.	Gas	do	Langley Field, Va.	2	2	
St. s.	MIFFLIN, GEN.	406	231	130.0	27.0	12.1	1904	San Francisco, Calif.	S. comp.	do	Puget Sound, Wash.	4	10	
St. s.	<i>Miles, Gen.</i>	364	187	138.0	28.0	13.6	1911	Hong Kong, China	do	do	Manila Bay, P. I.	5	26	
St. s.	Nones, Capt. Ed. P.	177	137	101.0	23.5	13.1	1919	Rocky River, Ohio	do	do	Colon, Canal Zone	2	4	
St. s.	ORDNANCE	283	199	120.0	26.0	10.5	1905	Wilmington, Del.	S. t. exp.	do	Brooklyn Army Base, N. Y.	3	6	
St. s.	Pence, Maj. Wm. P.	177	137	101.0	23.5	13.1	1919	Rocky River, Ohio	S. comp.	do	Fort Monroe, Va.	2	4	
St. s.	Perty, Capt. Fred L.	177	137	101.0	23.5	13.1	1919	do	do	do	Fort Hancock, N. J.	2	4	
St. s.	PICKERING, GEN. TIMOTHY	280	185	110.0	24.4	13.2	1905	Philadelphia, Pa.	do	do	Fort H. G. Wright, N. Y.	4	8	
St. s.	RANDOL, GEN. A. M.	153	104	89.0	22.0	10.0	1909	Quincy, Mass.	do	do	Portland Harbor, Me.	2	6	
St. s.	SCHUMM, LT. COL. H. C.	170	92	98.0	22.0	12.8	1919	Bay City, Mich.	do	do	Fort H. G. Wright, N. Y.	2	4	
St. s.	SPRINGER, CAPT. ANTON	32	21	65.0	13.0	7.0	1909	San Francisco, Calif.	do	do	Fort Worden, Wash.	2	3	
St. s.	THOMAS, MAJ. EVAN	212	115	105.0	20.0	6.0	1904	Ballard, Wash.	do	do	Fort McArthur, Calif.	4	7	

Launches												
St. s.	ADAMS	27	16	65.0	11.5	6.3	1910	Shanghai, China	S. comp.	1 screw	Manila Bay, P. I.	8
Ga. s.	Alcatraz	18	14	50.0	10.6	5.0	1903	San Francisco, Calif.	Gas	do	San Francisco, Calif.	1
Ga. s.	Aviator	5	3	35.0	6.1	4.0	1919	San Diego, Calif.	do	do	France Field, Panama	1
Ga. s.	Benchley, Lieut. Ed. D.	3	2	30.0	6.0	2.0	1906	Seattle, Wash.	do	do	Alaska	1
Ga. s.	Breckenridge, Capt. E. L. D.	7	5	40.0	10.6	4.2	1918	Panama	do	do	Colon, Canal Zone	2
Ga. s.	Bryant, Noble C.	9	5	35.0	8.5	5.5	1918	Navy yard Portsmouth, N. H.	do	do	Fort Adams, R. I.	2
Ga. s.	C-1268	5	3	32.0	5.0		1917	do	do	do	Fort Screven, Ga.	2
Ga. s.	Caprice II	15	8	43.6	9.9	5.0	1920	North Tonawanda, N. Y.	do	do	Pig Point, Va.	1
Ga. s.	Cheney, Lieut. Ward	29	20	60.0	12.2	6.0	1909	Port Clinton, Ohio	do	do	Pix Point Arsenal, Va.	3
Ga. s.	Chlorine							do	do	do	Edgewood Arsenal, Md.	1
Ga. s.	Conry, Lieut. C. E. ^a	7	5	40.0	9.0	5.0	1915	Norfolk, Va.	do	do	Fort Davis, Canal Zone	2
Ga. s.	Crowl, Capt. C. S.	7	5	40.0	10.5	4.6	1918	Navy yard, Norfolk, Va.	do	do	Fort Amador, Canal Zone	2
St. s.	EGBERT	54	33	90.0	15.2	7.5	1908	Hong Kong, China	S. comp.	do	Manila Bay, P. I.	9
Ga. s.	Enterprise ⁷	28	14	66.0	13.0	5.0	1917	East Greenwich, R. I.	Ga. s.	2 screws	Fort Washington, Md.	1
Ga. s.	F-1	4	2	25.0	6.0	2.6					Fort Sherman, Canal Zone	2
Ga. s.	Fabius	5	3	32.8	8.4	4.0					Aberdeen, Md.	
Ga. s.	Florence	8	5	41.6	9.0			Morris Heights, N. Y.	Gas	1 screw	West Point, N. Y.	1
St. s.	FORBY	27	16	65.0	11.3	6.3	1910	Shanghai, China	S. comp.	do	Manila Bay, P. I.	8
St. s.	GEARY	54	33	90.0	14.5	7.5	1906	Hong Kong, China	do	do	do	10
Ga. s.	G. L. 2	5	3	35.0	8.9	5.5	1918	Portsmouth, N. H.	Bath, Me	do	Aberdeen, Md.	2
Ga. s.	J-6	5	3	35.0	8.0	6.0			do	do	Fort Monroe, Va.	2
Ga. s.	J-9	5	3	35.0	8.0	6.0			do	do	Cristobal, Canal Zone	2
Ga. s.	J-10	5	3	30.0	8.0	6.0			do	do	Fort DeLesseps, Canal Zone.	2
Ga. s.	J-12	5	3	35.0	8.0	6.0					Cristobal, Canal Zone	2
Ga. s.	J-14										Aberdeen, Md.	
Ga. s.	J-15			26.0	7.0						Langley Field, Va.	1
Ga. s.	J-16 ^a	5	3	32.0	8.0	4.3	1906	Bayonne, N. J.	do	do	Cristobal, Panama	1
Ga. s.	J-17	5	3	36.0					do	do	Hawaiian Department	1
Ga. s.	J-18	5	3	36.0	9.0	5.0			do	do	do	1
St. s.	JEWELL, J. M.	55	35	90.0	15.5	7.5	1908	Hong Kong, China	S. comp.	1 screw	Manila Bay, P. I.	1
Ga. s.	Jones, Eugene B.			40.0			1922	Mare Island, Calif.	Gas	do	Hawaii	3
Ga. s.	Kelly, Lieut. G. E. M.	3	2	30.0	6.9	3.0	1912	Seattle, Wash.	do	do	Alaska	2
St. s.	LEDYARD	70	38	90.0	18.0	7.6	1910	Shanghai, China	S. comp.	do	Manila Bay, P. I.	1
Ga. s.	Logan, Lieut. Patrick H.	9	7				1918	Navy yard, Norfolk, Va.	Gas	do	Galveston, Tex.	2
Ga. s.	Man-o-War								do	do	Aberdeen, Md.	1
Ga. s.	Maxwell					4.0					Manila, P. I.	1
St. s.	McCONVILLE	70	38	90.0	18.0	7.6	1910	Shanghai, China	S. comp.	do	do	1
Ga. s.	McDowell ⁹										do	17
Ga. s.	McKie, Maj. J. W.	8	6	40.0	10.6	4.6	1918	Balboa, Canal Zone	Gas	do	Gatun, Canal Zone	2
St. s.	MITCHELL	70	38	90.0	18.0	7.6	1910	Shanghai, China	S. comp.	do	Philippines	8
Ga. s.	Motor Sailor No. 1						1919	Mare Island, Calif.	Gas	do	Honolulu, Hawaii	2
Ga. s.	Motor Sailor No. 2						1919	do	do	do	2	
Ga. s.	Motor Sailor No. 3						1919	do	do	do	2	
Ga. s.	Motor Sailor No. 4						1919	do	do	do	2	
Ga. s.	Motor Sailor No. 5						1918	do	do	do	2	
Ga. s.	Motor Sailor No. 6			36.0	10.0		1917	New York Navy Yard	do	do	Hawaiian Department	1
Ga. s.	Natalie	5	3	25.0			1918	San Diego, Calif.	do	do	San Diego, Calif.	2
Ga. s.	Navahoe	17	9	53.5	16.4	3.0	1893	Pocomoke City, Md.	do	do	Fort Eustis, Va.	1
Ga. s.	Neary, Lieut. Wm. S.	29	20	60.0	12.1	6.0	1909	Port Clinton, Ohio	Diesel	do	Fort McDowell, Calif.	2
Ga. s.	Niagara-M. L. No. 1			24.0				Buffalo, N. Y.	Ga. s.	do	Fort Niagara	1
Ga. s.	Osprey ¹⁰	5	3	35.0	8.0	5.0	1911	Manila, P. I.	do	do	Manila Bay, P. I.	1
Ga. s.	Pelican (tender)	6	4	25.0	7.0	3.1	1911	do	do	do	1	
Ga. s.	Penguin (tender)	5	3	32.0	6.5	2.8	1910	do	do	do	1	

Government Vessels

^a Dolphin (211187).
¹ Formerly st. s. Hamburg American Line No. 3.
^c Dolphin.
² Formerly st. s. Cuba (127524).
³ Formerly st. s. Maren Lee (214489).

⁴ Formerly st. s. Gypsum King (86424).
⁵ Formerly st. s. Britannia (3427).
⁶ Formerly Brig. Gen. C. H. Noble
⁷ Formerly ga. s. ^a U. S. Navy S. P. 790.
^b Bureau of Fisheries Enterprise.

⁸ Formerly L. 10.
⁹ Formerly ga. s. Q-4.
¹⁰ Formerly ga. s. Maritima.
^{*} Concrete.

Rig	Name of vessel	Tonnage		Dimensions			Built		Power	Propulsion	Home station	Complement		
		Gross	Net	Length	Breadth	Depth	When	Where				Officers	Crew	
QUARTERMASTER CORPS, U.S. ARMY—Con.														
<i>Launches—Con.</i>														
Ga. s.	Pep.....	2	1	<i>Feet</i> 25.0	<i>Feet</i> 4.0	<i>Feet</i> 3.0	1918		Ga. s.	1 screw	Rockwell Field, San Diego, Calif.		1	
Ga. s.	Phosgene.....	2	2	25.0	4.0	2.0	1918		do	do	Edgewood Arsenal, Md.		2	
Ga. s.	Pilot.....	30	20	64.6	14.0		1916	Battery Park, Va.	do	do	Fort Eustis, Va.	1	2	
Ga. s.	Pullen, Maj. D. D.			64.0	16.0	5.0					Canal Zone.			
Ga. s.	Q-2.....	16	9	61.0	12.0	7.0	1918	Stamford, Conn.	do	do	Fort Sherman, Panama, Canal Zone.		3	
Ga. s.	Q-8.....	16	9	61.0	12.0	7.0	1918	Stamford, Conn.	Gas	do	Fort Monroe, Va.		3	
Ga. s.	Q-9.....	16	9	61.0	12.0	7.0	1918	do	do	do	Alcatraz, Calif.		3	
Ga. s.	Q-10.....	16	9	61.0	12.0	7.0	1918	do	do	do	Fort Warren, Boston, Mass.		3	
Ga. s.	Q-11.....	16	9	61.0	12.0	7.0	1918	do	do	do	Fort H. G. Wright, N. Y.		3	
Ga. s.	Q-12.....	16	9	61.0	12.0	7.0	1918	do	Diesel	do	Fort Slocum, N. Y.		3	
Ga. s.	Q-15.....	16	9	61.0	12.0	7.0	1921	do	Ga. s.	do	San Juan, P. R.		3	
Ga. s.	Q. M. C. No. 1						1899	Balboa, Canal Zone.	do	do	Gatun, Canal Zone.		1	
Ga. s.	V-SS-1.....			28			1928	West Mystic, Conn.	do	do	Langley Field, Va.			
Ga. s.	V-SS-2.....			28			1928	do	do	do	do			
Ga. s.	San Jose.....	4	3	23.0	7.0	3.0			do	do	Fort Mills, Manila, P. I.			
Ga. s.	Simmonds, Maj. J. W. ¹	5	3	35.0	8.0	6.0	1919	Navy yard, Norfolk, Va.	do	do	Langley Field, Va.		2	
Ga. s.	Smith, Capt. Harry								do	do	France Field, Panama	1	2	
St. s.	TILLY.....	27	16	65.0	11.2	4.3	1910	Shanghai, China	S. comp.	do	Manila Bay, P. I.		2	
Ga. s.	Tonkin, Lieut. Thos. E.								do	do	France Field, Panama	1	2	
Ga. s.	V-1.....			26	6.8		1929	Algonac, Mich.	do	do	Selridge Field, Mich.			
Ga. s.	V-2.....			26	6.8		1929	do	do	do	Luke Field, Hawaii			
Ga. s.	V-3.....			26	6.8		1929	do	do	do	Fort Crockett, Tex.			
Ga. s.	V-4.....			26	6.8		1929	do	do	do	Crispy Field, Calif.			
Ga. s.	V-5.....			26	6.8		1929	do	do	do	France Field, Panama			
Ga. s.	V-6.....			26	6.8		1929	do	do	do	Kindly Field, P. I.			
Ga. s.	V-7.....			26	6.8		1930	do	do	do	Rockwell Field, Calif.			
Ga. s.	V-8.....			26	6.8		1930	do	do	do	Camp Nichols, P. I.			
Ga. s.	V-9.....			26	5.8		1930	do	do	do	Albrook Field, Panama			
Ga. s.	Virginia.....			48.0	8.0	2.5	1914	City Island, N. Y.	Gas	do	Aberdeen, Md.		2	
Ga. s.	Ward, Thomas H.	5	3	35.0	7.0		1919	Norfolk, Va.	do	do	Fort Hoyle, Md.		2	
<i>Distribution box boats or L class</i>														
Ga. s.	L-13.....	3	2	32.0	9.0	4.3	1908	Norfolk, Va.	Gas	1 screw	Fort Crockett, Tex.		2	
Ga. s.	L-14.....	3	2	32.0	9.0	4.3	1908	do	do	do	Fort McArthur, Calif.		2	
Ga. s.	L-27.....	3	2	32.0	9.0	4.3	1908	do	do	do	Fort Constitution, N. H.		2	
Ga. s.	L-31.....	3	2	32.0	9.0	4.3	1908	do	do	do	Army Base, Brooklyn, N. Y.		2	
Ga. s.	L-34.....	27	15	64.0	14.0	6.6	1915	Oakland, Calif.	do	do	Fort Winfield Scott, Calif.	3	3	
Ga. s.	L-35.....	27	15	64.0	14.0	7.9	1915	Puget Sound, Wash.	do	do	Fort Worden, Wash.	3	3	
Ga. s.	L-38.....	27	15	64.0	16.0	6.5	1918	Greenport, N. Y.	do	do	Fort Barrancas, Fla.	3	3	
Ga. s.	L-39.....	27	15	64.0	16.0	6.5	1918	do	do	do	Fort Monroe, Va.	3	3	
Ga. s.	L-40.....	27	15	64.0	16.0	6.5	1918	do	do	do	Fort Hancock, N. J.	3	3	
Ga. s.	L-41.....	27	15	64.0	16.0	6.5	1918	do	do	do	Fort Monroe, Va.	3	3	
Ga. s.	L-42.....	27	15	64.0	16.0	6.5	1918	do	do	do	Fort Wright, N. Y.	3	3	

Ga. s.	L-43	27	15	64.0	16.0	6.5	1918	do	do	do	Narragansett Bay, R. I.	3	3
Ga. s.	L-45	27	15	64.0	16.0	6.5	1918	do	do	do	Fort Monroe, Va.	3	3
Ga. s.	L-47	27	15	64.0	16.0	6.5	1918	do	do	do	Fort Williams, Me.	3	3
Ga. s.	L-48	27	15	64.0	16.0	6.5	1918	do	do	do	Fort Warren, Mass.	3	3
Ga. s.	L-49	27	15	64.0	16.0	6.5	1918	do	do	do	Portland Harbor, Me.	3	3
Ga. s.	L-50	27	15	64.0	16.0	6.5	1918	do	do	do	Fort Wright, N. Y.	3	3
Ga. s.	L-51	27	15	64.0	16.0	6.5	1918	do	do	do	Fort Totten, N. Y.	3	3
Ga. s.	L-52	27	15	64.0	16.0	6.5	1918	do	do	do	Fort Warren, Mass.	3	3
Ga. s.	L-53	27	15	64.0	16.0	6.5	1918	do	do	do	Cristobal, Canal Zone	3	3
Ga. s.	L-55	27	15	64.0	16.0	6.5	1918	do	do	do	Fort Sherman, Canal Zone	3	3
Ga. s.	L-56	27	15	64.0	16.0	6.5	1918	do	do	do	Fort Du Pont, Del.	3	3
Ga. s.	L-57	27	15	64.0	16.0	6.5	1918	do	do	do	Fort Moultrie, S. C.	3	3
Ga. s.	L-58	27	15	64.0	16.0	6.5	1918	do	do	do	Fort Barrancas, Fla.	3	3
Ga. s.	L-63	27	15	64.0	16.0	6.5	1928	San Pedro, Calif.	Diesel	do	Manila, P. I.	3	3
<i>Motor mine yachts</i>													
Open.	M-3	3	2	20.4	6.6	4.4	1905	Bayonne, N. J.	Diesel	1 screw	Fort Constitution, N. H.	2	2
Open.	M-4	3	2	20.4	6.6	4.4	1905	do	do	do	Boston Harbor, Mass.	2	2
Open.	M-14	3	2	20.4	6.6	4.4	1905	do	do	do	Fort Hancock, N. J.	2	2
Open.	M-22	3	2	20.4	6.6	4.4	1905	do	do	do	do	2	2
Open.	M-40	3	2	20.4	6.6	4.4	1905	do	do	do	Corp. of Engineers, Lake Nicaragua, Nicaragua	2	2
Open.	M-101	3	2	30.0	8.0	5.0	1914	Brooklyn, N. Y.	do	do	Fort H. G. Wright, N. Y.	2	2
Open.	M-104	3	2	30.0	8.0	5.0	1914	do	do	do	Fort Amador, Canal Zone	2	2
Open.	M-105	3	2	30.0	8.0	5.0	1916	do	do	do	Fort H. G. Wright, N. Y.	2	2
Open.	M-201	4	3	24.0	6.6	3.0	1918	Eau Claire, Wis.	do	do	Fort Barrancas, Fla.	2	2
Open.	M-202	4	3	24.0	6.6	3.0	1918	do	do	do	do	2	2
Open.	M-203	4	3	24.0	6.6	3.0	1918	do	do	do	Fort Morgan, Ala.	2	2
Open.	M-207	4	3	24.0	6.6	3.0	1918	do	do	do	Fort Constitution, N. H.	2	2
Open.	M-208	4	3	24.0	6.6	3.0	1918	do	do	do	Fort Wadsworth, N. Y.	2	2
Open.	M-209	4	3	24.0	6.6	3.0	1918	do	do	do	do	2	2
Open.	M-210	4	3	24.0	6.6	3.0	1918	do	do	do	Fort Hancock, N. J.	2	2
Open.	M-211	4	3	24.0	6.6	3.0	1918	do	do	do	do	2	2
Open.	M-212	4	3	24.0	6.6	3.0	1918	do	do	do	Fort Washington, Md.	2	2
Open.	M-213	4	3	24.0	6.6	3.0	1918	do	do	do	Fort Monroe, Va.	2	2
Open.	M-214	4	3	24.0	6.6	3.0	1918	do	do	do	Fort Du Pont, Del.	2	2
Open.	M-215	4	3	24.0	6.6	3.0	1918	do	do	do	Fort H. G. Wright, N. Y.	2	2
Open.	M-216	4	3	24.0	6.6	3.0	1918	do	do	do	Fort Adams, Mass.	2	2
Open.	M-217	4	3	24.0	6.6	3.0	1918	do	do	do	do	2	2
Open.	M-218	4	3	24.0	6.6	3.0	1918	do	do	do	Fort Du Pont, Del.	2	2
Open.	M-220	4	3	24.0	6.6	3.0	1918	do	do	do	Fort Kamehameka, Hawaii	2	2
Open.	M-223 ¹	4	3	24.0	6.6	3.0	1918	do	do	do	Tender on Gen. Graham	2	2
Open.	M-224	4	3	24.0	6.6	3.0	1918	do	do	do	Sand Point Field, Wash.	2	2
Open.	M-225	4	3	24.0	6.6	3.0	1918	do	do	do	Vancouver Airdrome, Wash.	2	2
Open.	M-226	4	3	24.0	6.6	3.0	1918	do	do	do	Fort Moultrie, S. C.	2	2
Open.	M-227	4	3	24.0	6.6	3.0	1918	do	do	do	Fort Constitution, N. H.	2	2
Open.	M-228	4	3	24.0	6.6	3.0	1918	do	do	do	Fort Winfield Scott, Calif.	2	2
Open.	M-233	4	3	24.0	6.6	3.0	1918	do	do	do	Fort Warren, Mass.	2	2
Open.	M-234	4	3	24.0	6.6	3.0	1918	do	do	do	do	2	2
Open.	M-235	4	3	24.0	6.6	3.0	1918	do	do	do	Fort Rodman, Mass.	2	2
Open.	M-238	4	3	24.0	6.6	3.0	1918	do	do	do	Fort Hancock, N. J.	2	2
Open.	M-241 ¹	4	3	24.0	6.6	3.0	1918	do	do	do	Fort Monroe, Va.	2	2
Open.	M-242	4	3	24.0	6.6	3.0	1918	do	do	do	Fort Hancock, N. J.	2	2
Open.	M-245	4	3	24.0	6.6	3.0	1918	do	do	do	Fort McArthur, Calif.	2	2
Open.	M-246	4	3	24.0	6.6	3.0	1918	do	do	do	Fort Rosecrans, Calif.	2	2
Open.	M-248	4	3	24.0	6.6	3.0	1918	do	do	do	Fort McArthur, Calif.	2	2
Open.	M-249	4	2	24.0	6.6	3.0	1918	do	do	do	Fort Stevens, Oreg.	2	2
Open.	M-250	4	3	24.0	6.6	3.0	1918	do	do	do	do	2	2
Open.	M-251	4	3	24.0	6.6	3.0	1918	do	do	do	Fort Sherman, Canal Zone	2	2
Open.	M-252	4	3	24.0	6.6	3.0	1921	do	do	do	Colon, Panama	2	2

Government Vessels

¹ Formerly ga. s. J-8.

² Formerly M-262.

³ Formerly M-219.

Rig	Name of vessel	Tonnage		Dimensions			Built		Power	Propulsion	Home station	Complement		
		Gross	Net	Length	Breadth	Depth	When	Where				Officers	Crew	
QUARTERMASTER CORPS, U.S. ARMY—Con. <i>Motor mine yawls—Contd.</i>														
				<i>Feet</i>	<i>Feet</i>	<i>Feet</i>								
Open.	M-253	4	3	24.0	6.6	3.0	1921	Eau Claire, Wis.	Diesel	1 screw	Balboa, Panama			
Open.	M-255	4	3	24.0	6.6	3.0	1920	do	do	do	Charleston, S. C.		2	
Open.	M-256	4	3	24.0	6.6	3.0	1920	do	do	do	Fort Hamilton, N. Y.		2	
Open.	M-259	4	3	24.0	6.6	3.0	1920	do	do	do	Fort H. G. Wright, N. Y.		2	
Open.	M-260	4	3	24.0	6.6	3.0	1920	do	do	do	Fort Barrancas, Fla.		2	
Open.	M-261	4	3	24.0	6.6	3.0	1920	do	do	do	Fort Adams, R. I.		2	
Open.	M-262	4	3	24.0	6.6	3.0	1920	do	do	do	do		2	
Open.	M-263	4	3	24.0	6.6	3.0	1920	do	do	do	Tender to Gen. Harrison		2	
Open.	M-264	4	3	24.0	6.6	3.0	1920	do	do	do	Fort Monroe, Va.		2	
Open.	M-265	4	3	24.0	6.6	3.0	1921	do	do	do	Pensacola, Fla.		2	
Open.	M-266	4	3	24.0	6.6	3.0	1921	do	do	do	Fort Rodman, Mass.		2	
Open.	M-267	4	3	24.0	6.6	3.0	1921	do	do	do	Fort Williams, Me.		2	
Open.	M-268	4	3	24.0	6.6	3.0	1921	do	do	do	Fort Adams, R. I.		2	
Open.	M-269	4	3	24.0	6.6	3.0	1921	do	do	do	Fort Warren, Mass.		2	
Open.	M-270	4	3	24.0	6.6	3.0	1921	do	do	do	do		2	
Open.	M-271	4	3	24.0	6.6	3.0	1921	do	do	do	Fort Winfield Scott, Calif.		2	
Open.	M-272	4	3	24.0	6.6	3.0	1921	do	do	do	Manila, P. I.		2	
Open.	M-273	4	3	24.0	6.6	3.0	1921	do	do	do	do		2	
Open.	M-274	4	3	24.0	6.6	3.0	1921	do	do	do	do		2	
Open.	M-275	4	3	24.0	6.6	3.0	1921	do	do	do	Fort Rosecrans, Calif.		2	
Open.	M-276	4	3	24.0	6.6	3.0	1921	do	do	do	Fort Whitman, Wash.		2	
Open.	M-277	4	3	24.0	6.6	3.0	1921	do	do	do	Puget Sound, Wash.		2	
Open.	M-278	4	3	24.0	6.6	3.0	1921	do	do	do	Fort Worden, Wash.		2	
Open.	M-280	4	3	24.0	6.6	3.0	1921	do	do	do	Fort Worden, Wash.		2	
Open.	M-281	4	3	24.0	6.6	3.0	1921	do	do	do	do		2	
Open.	M-282	4	3	24.0	6.6	3.0	1921	do	do	do	Fort Stevens, Oreg.		2	
Open.	M-283	4	3	24.0	6.6	3.0	1921	do	do	do	do		2	
Open.	M-284	4	3	24.0	6.6	3.0	1921	Brooklyn, N. Y.	do	do	Fort Hancock, N. J.		2	
Open.	M-285	4	3	24.0	6.6	3.0	1921	do	do	do	do		2	
Open.	M-286	4	3	24.0	6.6	3.0	1921	do	do	do	Fort Totten, N. Y.		2	
Open.	M-287	4	3	24.0	6.6	3.0	1921	do	do	do	do		2	
Open.	M-288	4	3	24.0	6.6	3.0	1921	do	do	do	Fort Du Pont, Del.		2	
Open.	M-289	4	3	24.0	6.6	3.0	1921	do	do	do	do		2	
Open.	M-290	4	3	24.0	6.6	3.0	1921	do	do	do	Fort Moultrie, S. C.		2	
Open.	M-291	4	3	24.0	6.6	3.0	1921	do	do	do	Fort Monroe, Va.		2	
Open.	M-292	4	3	24.0	6.6	3.0	1921	do	do	do	Fort Hancock, N. J.		2	
Open.	M-293	4	3	24.0	6.6	3.0	1921	do	do	do	Key West, Fla.		2	
Open.	M-294	4	3	24.0	6.6	3.0	1921	do	do	do	Fort Barrancas, Fla.		2	
Open.	M-295	4	3	24.0	6.6	3.0	1921	do	do	do	Fort Wadsworth, N. Y.		2	

Rig	Name of vessel	Dis- placement	Dimensions			Built		Purchased		Service	Estimated value	Comple- ment		Where employed
			Length	Breadth	Depth	When	Where	When	Where			Offi- cers	Men	
	ENGINEER CORPS, U. S. ARMY													
	<i>Boston</i>	<i>Tons</i>	<i>Ft. in.</i>	<i>Ft. in.</i>	<i>Ft. in.</i>									
St. s.	MINQUAS	705	152 0	30 0	12 0	1915	Baltimore, Md.			Drg.	\$100,000	6	34	Boston, Mass.
Ga. s.	Norka	22	67 0	14 0	6 1	1905	New York, N. Y.	1905	New York, N. Y.	Dist.	6,600	1	3	Do.
St. s.	Executive	236	91 0	20 0	10 0	1901	Essex, Mass.			Lgt.	5,000	1	3	Do.
Ga. s.	Plaba	19	56 0	9 0	5 0	1899	Boston, Mass.			Lch.	1,000	1	1	Do.
Ol. s.	Faith	38	76 0	13 6	7 2	1921	Groton, Conn.	1927	Boston, Mass.	Lch.	14,000	1	2	Do.
	<i>Providence</i>													
Ga. s.	Monomoy	62	82 9	15 1	11 6	1914	Muskegon, Mich.	1914	Muskegon, Mich.	Dist.	15,000	1	5	Providence Harbor, R. I.
	<i>New York</i>													
St. s.	AIGUS		114 0	25 5	13 9	1930				Ptl.				New York Harbor.
Ga. s.	Astoria	50	64 0	14 6	6 5			1923	New York, N. Y.	Ten.	6,000	2	1	River and harbor work.
St. s.	ATLANTIC	3,000	288 0	47 6	25 0	1904	Sparrows Point, Md.	1905	do.	Drg.	76,000	8	50	Do.
Ga. s.	Barretto	120	64 0	16 0	6 9	1918	Crisfield, Md.			Ten.	14,000	2	1	Do.
Ga. s.	Capt. Geo. H. Derby	15	43 10	10 8	6 10	1915	Wilmington, Del.	1915	New York, N. Y.	Lch.	500	1	0	Do.
St. s.	CERBERUS	226	100 3	2 10	12 6	1906	Camden, N. J.			Tow.	19,000	4	5	New York Harbor.
Drill	CORLAKE	2,000	157 0	52 0	13 3	1922	New York, N. Y.	1922	New York, N. Y.	Drill	400,000			River and harbor work.
St. s.	DELAND	302	100 2	24 0	12 9	1919				Tow.	67,000	4	10	Do.
Drg.	DeWitt Clinton	383	95 0	27 6	8 6	1913	Baltimore, Md.	1914	Baltimore, Md.	Drg.	30,000	12	44	Do.
Drg.	HELL GATE	1,800	140 0	48 0	15 0	1922	Cleveland, Ohio.			Drg.	436,000	5	17	Do.
St. s.	LAMONT	216	108 8	21 9	12 6	1895	Camden, N. J.			Tow.	5,000	4	6	Do.
St. s.	MAJOR FRASER	302	100 2	24 0	12 9	1919	New Orleans, La.	1920	Mobile, Ala.	Tow.	54,000	4	10	Do.
St. s.	Manissee ¹	225	106 0	22 0	9 0	1898	Noank, Conn.	1900	Peacedale, R. I.	Lgt.	2,000	2	9	Do.
Ga. s.	N. J. 1	6	40 0	9 10	4 0	1922	Boston, Mass.			Lch.	5,000		1	Do.
St. s.	NAVESINK	3,911	290 0	47 6	26 0	1908	Sparrows Point, Md.	1908	New York, N. Y.	Drg.	378,000	8	41	Do.
Ga. s.	Nos. 1, 2, East River	7	40 3	9 8	5 0	1918	New York, N. Y.	1918	do.	Lch.	1,200	1	1	Do.
Ga. s.	No. 8, East River	10	40 4	10 8	4 1	1920	do.	1920	do.	Lch.	1,500	1	1	Do.
Ga. s.	No. 12, East River	5	40 3	10 3	4 1	1923	Philadelphia, Pa.			Lch.	4,000	1		Do.
St. s.	No. 16, Hudson River	170	80 0	26 6	6 0	1913	Albany, N. Y.			Lgt.		1	6	Do.
Sts. s.	RARITAN	3,911	290 0	47 6	26 0	1908	Sparrows Point, Md.	1908	Sparrows Point, Md.	Drg.	166,000	8	51	Do.
St. s.	Rockaway	245	110 0	28 0	9 0	1916	Millford, Del.	1917	New York, N. Y.	Lgt.	10,000	2	9	Do.
St. s.	SAN LUIS	400	121 0	24 0	13 3	1911	Baltimore, Md.			Tow.	29,000	4	5	New York Harbor.
St. s.	VIGILANT	208	114 6	21 9	12 0	1900	Elizabeth, N. J.			Tow.	24,000	4	6	Do.
Ga. s.	Wah-ta-wah	52	80 0	15 1	6 3	1911	Greenport, N. Y.	1911	New York, N. Y.	Dist.	1,000	2	3	River and harbor work.
El. s.	W. L. Marshall	3,015	268 5	46 0	22 6	1924	Chester, Pa.	1924	Chester, Pa.	Drg.	1,100,000	12	32	Do.
	<i>Porto Rico</i>													
Ga. s.	P. R. No. 1	6	40 0	9 0	5 6					Ten.	300		1	San Juan, P. R.
Ol. s.	BEVERLY		65 6	17 0	7 8	1930	Charlestown, W. Va.			Tug.				Delaware River, Pa., N. J., and Del.

¹ Formerly st. s. Manissee (92786).

† Rebuilt 1904.

Rig	Name of vessel	Displacement	Dimensions			Built		Purchased		Service	Estimated value	Complement		Where employed
			Length	Breadth	Depth	When	Where	When	Where			Officers	Men	
ENGINEER CORPS, U. S. ARMY—Contd.														
<i>Philadelphia</i>														
St. s.	CAMDEN	Tons 170	Ft. in. 80 0	Ft. in. 20 0	Ft. in. 9 0	1906	Philadelphia, Pa.	1912	New York, N. Y.	Tow.	\$19,000	2	9	Delaware River, Pa., N. J., and Del.
Drg.	CAPTAIN HUSTON	875	150 0	40 0	11 6	1912	Baltimore, Md.	1919	New Orleans, La.	Drg.	100,000	14	41	Do.
Drg.	CATARACT	886	172 0	40 4	10 7	1905	do.	1906	Baltimore, Md.	Drg.	15,000	4	25	Do.
St. s.	DELAWARE	4,050	315 0	52 0	22 6	1905	Sparrows Point, Md.			Drg.	215,000	10	56	Delaware River.
Ga. s.	DOVER		53 3	15 2	7 4	1929	Camden, N. J.			Tug.				Do.
Ol. s.	FRANKFORD	40	53 3	13 0	7 3	1924	Baltimore, Md.			Tow.	25,000	2	0	Do.
Drg.	GEN'L. G. L. GILLESPIE	880	175 0	37 0	11 6	1915	do.	1916	Baltimore, Md.	Drg.	89,000	7	36	Do.
Ol. s.	LEWES	40	53 3	13 0	7 3	1924	do.			Tow.	25,000	2	0	Do.
Ol. s.	Lieut. Franz Schilling	37	64 0	16 0	6 6	1919	Crisfield, Md.			Tow.	300	2	2	Do.
El. s.	LISTON		105 4	22 0	10 6	1929	Charleston, S. C.			Sur.				Do.
St. s.	MANHATTAN	3,280	288 0	47 6	25 0	1904	Sparrows Point, Md.			Drg.	190,000	9	44	Do.
Ga. s.	Mifflin	49	79 10	15 0	8 10	1916	Camden, N. J.			Dist.	5,000	2	2	Do.
St. s.	NEW ORLEANS	5,050	315 0	50 0	26 0	1912	Quincy, Mass.			Drg.	246,000	11	52	Do.
St. s.	PHILADELPHIA	55	67 0	16 0	7 6	1894	Wilmington, Del.	1894	Wilmington, Del.	Dist.	1,400	2	5	Do.
Ol. s.	WM. T. RUSSELL	3,350	268 5	46 0	22 6	1923	Chester, Pa.	1924	Chester, Pa.	Drg.	1,000,000	12	52	Do.
St. s.	VIDETTE	200	105 0	21 0	10 9	1896	Baltimore, Md.	1898	Baltimore, Md.	Dist.	16,000	4	8	Do.
<i>Wilmington, Del.</i>														
Ga. s.	Josephine	62	75 0	16 7	5 10	1917	Morris Heights, N. Y.	1920	Baltimore, Md.	Dist.	12,000	2	2	C. & D. Canal.
Drg.	MANTUA	250	124 3	26 0	7 0	1926	Baltimore, Md.	1926	Wilmington, Del.	Drg.	54,000	2	18	Do.
Ga. s.	N. J. No. 5	8	40 0	11 0	5 10	1924				Leh.	9,000		1	Do.
<i>Baltimore, Md.</i>														
Ga. s.	Hutton	12	40 5	10 0	3 0	1925	Bayonne, N. J.	1925	Bayonne, N. J.	Leh.	6,000		1	Baltimore Harbor, Md.
Ga. s.	McHENRY	86	102 0	17 0	9 0	1910	Wilmington, Del.	1920	Wilmington, Del.	Dist.	31,000	2	5	Do.
<i>Washington, D. C.</i>														
Ga. s.	Chicago	53	82 6	15 6	6 2	1916	Milwaukee, Wis.	1916	Milwaukee, Wis.	Dist.	18,000		5	Potomac River, D. C.
Drg.	Dalecarlia	233	80 0	26 0	7 0	1912	Baltimore, Md.	1912	Washington, D. C.	Drg.	6,000	3	12	Do.
Drg.	Talcott	465	111 8	32 0	9 7	1912	Washington, D. C.	1917	do.	Drg.	20,000	6	26	Do.
<i>Norfolk, Va.</i>														
St. s.	Chinook	7,400	460 0	49 0	34 0	1892	Belfast, Ireland			Drg.	570,000	10	69	Norfolk Harbor, Va.
Ol. s.	CASWELL, RICHARD	209	84 9	18 6	8 4	1900	Baltimore, Md.	1900	Baltimore, Md.	Tow.	46,000	3	6	Inland waterway.
Ga. s.	Chipeta	45	76 8	14 10	8 4	1893	Jamestown, R. I.	1906	Boston, Mass.	Ten.	7,000		3	Do.
Drg.	CURRITUCK	1,000	197 0	36 9	11 10	1914	Baltimore, Md.	1914	Baltimore, Md.	Drg.	100,000	6	33	Do.
Ga. s.	Nerita	10	59 8	11 2	4 5	1918	Battery Park, Va.			Leh.	200		1	Norfolk, Va.
Ga. s.	Okisko	15	41 0	11 6	8 6	1914	Camden, N. J.	1914	Camden, N. J.	Leh.	1,500	2	1	Inland waterway.
Ga. s.	Paquippe	65	82 9	15 6	9 0	1914	Muskegon, Mich.	1914	Muskegon, Mich.	Leh.	15,000	2	4	Norfolk Harbor, Va.

Ga. s.	Pocahontas	18	63	9	13	9	5	0		West Norfolk, Va.	Norfolk Harbor, Va.	Lch.	500	1	2	Do.	
Drq.	PULLEN	500	170	7	33	0	8	0	1926	Camden, N. J.	Camden, N. J.	Drq.	302,000	7	24	Inland Waterway.	
Ol. s.	Skycoak	41	60	1	14	2	7	0	1914	do	do	Lch.	17,000	2	2	Do.	
Ol. s.	Weyanoke	80	64	0	21	7	7	6	1917	Portsmouth, Va.	do	Ten.	17,000		3	Norfolk Harbor, Va.	
<i>Wilmington, N. C.</i>																	
St. s.	COMSTOCK	963	163	9	35	6	17	0	1915	Baltimore, Md.		Drq.	100,000	4	28	Cape Fear River, N.C.	
St. s.	Cynthia	135	74	7	18	6	7	10	1891	do	1897	Charleston, S. C.	Tow.	3,800	1	6	Do.
St. w.	FAYETTEVILLE	200	105	8	24	0	5	0	1924	Charleston, S. C.	1924	do	Snag.	62,000	2	9	Do.
Drq.	Henry Bacon	1,410	150	6	39	0	14	8	1907	Westlake, Pa.	1914	Wilmington, N. C.	Drq.	50,000	5	37	Do.
Ga. s.	Lucas	14	40	0	9	7	4	0	1922	Chelsea, Mass.	1920	Chelsea, Mass.	Ten.	4,400		3	Do.
Ol. s.	Manteo	40	52	0	14	2	5	1	1917	Winthrop Harbor, Ill.	1917	Winthrop Harbor, Ill.	Ten.	8,500	1	2	Beaufort Harbor.
Ga. s.	Neuse	35	62	6	15	0	7	6	1915	Morehead City, N. C.	1915	Morehead City, N. C.	Dist.	5,000	1	2	Wilmington, N. C.
Ga. s.	Sapona	40	75	0	13	0	6	9	1911	Bayonne, N. J.	1919	New York, N. Y.	Dist.	12,500	1	3	Cape Fear River, N. C.
Ol. s.	Stanton		65	6	18	5	8	0	1929	Charlestown, W. Va.			Tug.				Do.
<i>Charleston, S. C.</i>																	
Ga. s.	Edisto	35	60	7	13	5	5	4	1926				Dist.				Charleston, S. C.
Ga. s.	Elizabeth	13	58	6	12	8	6	0	1916	Norfolk, Va.	1919	Norfolk, Va.	Lch.	4,200	1	2	Do.
Ga. s.	Louise	13	41	0	11	0	4	8	1903	Mount Pleasant, S. C.			Lch.	2,600		1	Do.
Ga. s.	Samplif.	8	39	0	10	0	4	0		do			Lch.	2,000		1	Winyah Bay, S. C.
St. w.	WATEREE	187	133	0	26	1	5	4	1913	Charleston, S. C.	1913	Charleston, S. C.	Snag.	25,000	3	8	Do.
Ga. s.	Winyah	39	44	0	13	0	6	0			1928	do	Lch.	2,300			Charleston, S. C.
<i>Savannah, Ga.</i>																	
Drq.	AUGUSTA	140	74	0	28	0	4	6	1911	Jacksonville, Fla.	1911	Jacksonville, Fla.	Drq.	6,700	2	19	Savannah River, Ga.
Ol. s.	BRUNSWICK	53	60	0	15	0	6	0	1915	Charleston, S. C.	1915	Charleston, S. C.	Ten.	7,000	2	1	Savannah Harbor, Ga.
St. s.	CASTLE	165	95	0	19	0	10	6	1897	Baltimore, Md.			Tow.	16,000	2	5	Do.
Drq.	CREIGHTON	221	80	0	30	0	6	0	1915	Charleston, S. C.	1914	Charleston, S. C.	Drq.	25,000	6	22	Do.
St. s.	Cumberland	1,870	200	0	40	8	23	6	1902	Belfast, Me.			Drq.	5,000	8	38	Do.
St. s.	GEN. J. M. BRAN- NAN.	205	100	0	22	0	11	0	1909	Quincy, Mass.	1920		Tow.	11,000	2	5	Do.
Drq.	GILMER	835	124	6	36	9	9	0	1920	Charleston, S. C.			Drq.	260,000	8	37	Brunswick, Ga.
St. s.	ISONDEGA	82	119	0	15	0	10	6	1907	South Boston, Mass.	1919	Savannah, Ga.	Dist.	11,000	2	6	Do.
El. s.	KINGMAN	3,015	268	5	46	0	22	6	1924	Chester, Pa.	1924	Chester, Pa.	Drq.	1,000,000	14	31	Savannah Harbor, Ga.
Ga. s.	Mico	11	45	0	11	6	4	6	1927		1927		Dist.	12,000	1	1	Do.
St. w.	MACON	204	100	0	28	0	4	6	1911	Jacksonville, Fla.			Drq.	12,000	2	11	Savannah River, Ga.
Drq.	MORGAN	757	134	5	38	0	8	0	1907	Baltimore, Md.			Drq.	24,000	7	38	Savannah Harbor, Ga.
St. s.	SAVANNAH	1,400	177	0	38	0	19	0	1904	Sparrows Point, Md			Drq.	6,500	9	33	Do.
Ga. s.	Spray	12	45	6	11	0	7	6	1908	New York, N. Y.	1909	New York, N. Y.	Dist.	98,000	1	1	Brunswick, Ga.
Ga. s.	Tomochichi	30	60	0	14	0	9	0	1928				Dist.	18,000			Savannah Harbor, Ga.
<i>Jacksonville, Fla.</i>																	
St. s.	Abescon	560	161	10	36	6	12	0	1914	Baltimore, Md.			Drq.	6,500	5	34	Tampa Harbor, Fla.
St. s.	Barnard	1,450	226	0	38	0	14	6	1904	Camden, N. J.			Drq.	196,000			Do.
Ga. s.	Capt. J. J. Meyler	43	70	6	14	0	7	8	1912	Port Clinton, Ohio.			Dist.	11,000	2	38	St. Johns River, Fla.
Drq.	CONGAREE	410	151	0	32	0	6	0	1914	Charleston, S. C.			Drq.	6,200	8	30	Do.
Ga. s.	De Soto ¹	14	63	2	9	10	4	10	1905	New York, N. Y.	1911	New York, N. Y.	Dist.	7,000		3	Tampa Harbor, Fla.
Ol. s.	Fulton	48	61	0	15	0	8	6	1919	Atlantic City, N. J.	1919	Jacksonville, Fla.	Ten.	11,000	2	2	St. Johns River, Fla.
St. s.	GEN. R. H. JACK- SON.	205	98	6	22	0	10	0	1909	Quincy, Mass.			Tow.	25,000	2	8	Tampa Harbor, Fla.
Ol. s.	Kaliga	13	40	0	9	9	4	0	1925	Jacksonville, Fla.			Lch.	8,000	1	2	St. Johns River, Fla.
Drq.	SARASOTA	184	115	0	28	4	5	4	1915	Tampa, Fla.			Drq.	18,000	5	14	Sarasota Bay, Fla.
Ol. s.	Tortuga	13	40	0	9	9	4	0	1925	Jacksonville, Fla.			Lch.	8,000	1	2	Tampa Harbor.
Ol. s.	WERTVA	13	40	0	9	9	4	0	1925	do			Lch.	7,000	1	2	St. Johns River.
Drq.	WELATKA	1,200	213	6	40	0	11	6	1925	Baltimore, Md.	1925	Baltimore, Md.	Drq.	428,000	12	47	Do.

Government Vessels

¹ Formerly ga. y. Firenze (202158).

Rig	Name of vessel	Displacement	Dimensions			Built		Purchased		Service	Estimated value	Complement		Where employed
			Length	Breadth	Depth	When	Where	When	Where			Officers	Men	
	ENGINEER CORPS, U. S. ARMY—Contd.													
	<i>Montgomery, Ala.</i>													
	<i>Tons</i>		<i>Ft. in.</i>	<i>Ft. in.</i>	<i>Ft. in.</i>									
St. w.	Alabama ¹	219	169 9	28 0	6 3	1913	Pine Barren, Fla.	1895	Louisville, Ky.	Tow.	\$17,000	5	15	Alabama River, Ala.
St. w.	ALBANY	225	135 8	33 0	5 0	1926				Snag.	94,000	3	10	Flint River, Ga.
Drq.	BLACKWATER	452	110 0	30 6	9 4	1929	Pine Barren, Fla.			Drq.	51,000			Alabama River, Ala.
St. w.	Choctawhatchee	85	93 0	22 0	3 6	1903	do.			Snag.	110,000	2	11	Choctawhatchee River, Fla.
St. w.	GEORGIA	275	153 4	30 0	4 10	1925	Charleston, S. C.			Tow.	120,000	3	9	Chattahoochee River, Fla.
St. w.	Leota ¹	167	150 6	27 8	5 3	1888	Gadsden, Ala.			Tow.	3,000	1	7	Coosa River, Ala.
Drq.	Muscogee	309	120 0	30 0	6 6	1904	Bainbridge, Ga.			Drq.	6,000	3	10	Chattahoochee River, Fla.
St. w.	MONTGOMERY	411	178 0	33 0	6 0	1926	Charleston, S. C.	1926	Charleston, S. C.	Snag.	19,000			Alabama River, Ala.
Drq.	No. 32	123	130 0	26 0	6 6	1919	Lock 3, Coosa River			Drq.	10,000	1	6	Coosa River, Ga.
Ga. s.	Santa Rosa	64	71 8	15 6	8 0	1908	Pensacola, Fla.			Lch.	5,000	2	2	Pensacola Harbor, Fla.
Ga. s.	Shearwater	4	40 0	7 0	5 0	1908	do.			Lch.	4,000		2	Apalachicola River.
Drq.	UPatoi	251	100 0	34 0	6 8	1924	Columbus, Ga.			Drq.	35,000	2	8	Flint River, Ga.
	<i>Mobile, Ala.</i>													
Ga. s.	Blakely	7	42 0	10 3	50	1926	Bayonne, N. J.			Dist.	11,000			Mobile Harbor, Ala.
Ga. s.	Biloxi	12	40 6	11 3	3 11	1909	Gulfport, Miss.			Ten.	3,200	2	1	Do.
St. s.	CHICKASAW ¹	156	109 4	18 5	9 11	1908	Pensacola, Fla.			Dist.	2,200	3	8	Do.
St. w.	DENISON	232	136 10	32 0	4 6	1915	Dubuque, Iowa			Snag.	45,000	3	16	Red River, La.
St. s.	Horace Harding	215	91 5	21 6	9 0	1910	Pascagoula, Miss.	1910	Mobile, Ala.	Tow.	10,000	2	7	Mobile Harbor, Ala.
El. w.	J. B. BATTLE	174	119 3	23 0	5 0	1924	Charleston, W. Va.			Tow.	72,000	2	7	Canals.
Ga. s.	Moss Point	14	40 6	11 3	3 11	1919	Pascagoula, Miss.			Ten.	3,000	2	1	Mobile Harbor, Ala.
Drq.	Pascagoula	771	151 6	40 0	10 6	1909	Baltimore, Md.	1909	Baltimore, Md.	Drq.	147,000	11	41	Do.
St. w.	Pettus	488	135 0	35 0	6 6	1909	Gulfport, Miss.			Drq.	58,000	6	28	Canals.
St. w.	R. C. McCalla	158	118 8	27 11	5 0	1909	Jeffersonville, Ind.			Snag.	42,000	3	14	Do.
Ga. s.	Rettig	14	41 4	11 4	4 1	1914	Pascagoula, Miss.			Ten.	3,000	2	1	Do.
St. w.	Syph ¹	48	83 11	16 0	2 9	1900	Demopolis, Ala.	1906	Demopolis, Ala.	Tow.	10,600	2	3	Do.
St. s.	Tuscaloosa ¹	212	92 0	29 8	8 0	1908	Pascagoula, Miss.	1908	Mobile, Ala.	Tow.	54,000	2	7	Mobile, Ala.
Ga. w.	Ukanush	46	78 6	13 6	3 5	1916	do.			Tow.	8,600	2	3	Black Warrior River, Ala.
Drq.	WAHALAK	886	151 6	40 0	11 6	1910	Baltimore, Md.			Drq.	100,000	11	41	Mobile Harbor, Ala.
Ga. s.	Warrior	7	48 6	11 0	6 0	1928	Port Clinton, Ohio.			Dist.	12,000			Canals.
	<i>Galveston, Tex.</i>													
Ol. s.	CAPT. TALFOR	94	65 6	17 0	7 7	1925	Mobile, Ala.			Ten.	3,700	2	1	Galveston Channel, Tex.
Ga. s.	Bastrop	16	46 6	11 0	4 9	1908	Cedar Bayou, La.			Ten.	200	2	1	Houston Ship Channel, Tex.
Ga. s.	Beaumont	32	58 2	13 7	6 8	1913	Houston, Tex.	1913	Houston, Tex.	Ten.	8,200	2	1	Braxos River, W. W., Tex.
St. s.	C. DONOVAN ¹	130	95 0	19 0	10 0	1895	Newport News, Va.	1906	Punta Gorda, Fla.	Tow.	32,000	2	14	Aransas Pass, Tex.
Ol. s.	CAPT. GEORGE		65 6	17 0	7 8	1930	Charlestown, W. Va.			Tug.				Houston Ship Channel, Tex.

Drq.	Col. A. M. Miller	942	128	6	37	0	13	0	1906	Galveston, Tex.	1906	Galveston, Tex.	Drq.	45,000	8	48	Galveston Channel, Tex.
Ga. s.	E. M. Hartrick	42	60	1	16	6	5	3	1916	Morehead City, N. C.	1916	Morehead City, N. C.	Ten.	5,000	2	2	Sabine Neches Waterway.
Drq.	Edwin R. Kimble	725	116	0	34	0	8	5	1912	Westlake, La.	1920	Galveston, Tex.	Drq.	80,000	9	43	Do.
St. s.	GALVESTON	3,375	304	0	51	0	27	0	1908	Sparrows Point, Md.	1908	Sparrows Point, Md.	Drq.	135,000	9	44	Galveston Harbor, Tex.
Ga. s.	Guadalupe	6	40	0	9	0	4	9	1926	Orange, Tex.	1926	Orange, Tex.	Lch.	5,000	1	1	Sabine Neches Waterway, Tex.
Drq.	GULFPORT	1,292	150	0	40	0	11	6	1913	Baltimore, Md.	1914	Baltimore, Md.	Drq.	206,000	16	34	Aransas Pass, Tex.
St. s.	IONIAN	212	111	6	23	1	13	6	1904	Camden, N. J.	1921	New Orleans, La.	Tow.	92,000	2	14	Galveston Harbor, Tex.
Ga. s.	Leslie	6	40	0	8	0	4	3	1909	Camden, N. J.			Lch.	5,000	1	1	Galveston, Tex.
Ol. s.	Major R. C. Smead	73	75	6	17	2	7	2	1919	Galveston, Tex.			Ten.	22,000	2	4	Do.
Ga. s.	Mustang	6	40	0	9	0	4	9	1926	Orange, Tex.	1926	Orange, Tex.	Lch.	5,000	1	1	Aransas Pass, Tex.
Ga. s.	Nepique	15	46	2	12	6	4	3	1918	Plaquemine, La.	1918	Plaquemine, La.	Lch.	5,500	1	1	Do.
Drq.	RAYMOND	1,950	177	6	40	0	14	8	1926	Newport News, Va.	1926	Newport News, Va.	Drq.	760,000	9	26	Houston Ship Channel, Tex.
Ga. s.	Sabine	6	40	0	9	0	4	9	1926	Orange, Tex.	1926	Orange, Tex.	Lch.	5,000	1	1	Do.
Drq.	Sam Houston	961	148	0	38	0	12	0	1915	do.	1915	Galveston, Tex.	Drq.	115,000	10	48	Sabine Neches Waterway.
Drq.	San Jacinto	961	148	0	38	0	12	0	1915	do.	1915	do.	Drq.	116,000	10	48	Houston Ship Channel, Tex.
Ga. s.	Trinity	6	40	0	9	0	4	9	1926	do.	1926	Orange, Tex.	Lch.	9,000	1	1	Do.
Ga. s.	Zealand	47	86	6	13	0	6	7	1905	Boston, Mass.	1920	do.	Dist.	14,000	2	4	Galveston Channel, Tex.
<i>New Orleans, La.</i>																	
Ga. s.	Balize	11	41	6	11	3	4	9	1917	Plaquemine, La.			Lch.	1,500	1	2	South Pass, Mississippi River.
Ol. s.	Beltrami	60	72	0	16	0	6	7	1923	Pittsburgh, Pa.			Dist.	30,000		12	Mississippi River.
St. a.	BENYAURD	2,978	271	6	47	6	23	0	1904	Richmond, Va.	1905	New Orleans, La.	Drq.	154,000	9	45	Passes of the Mississippi River.
St. w.	CHALMETTE	110	105	0	21	0	4	6	1915	Jeffersonville, Ind.			Tow.	36,000		7	Mississippi River.
St. s.	DELAMAR	302	100	2	24	0	12	9	1920	New Orleans, La.	1920	New Orleans, La.	Tow.	85,000	3	11	New Orleans, La.
St. w.	Delatour	436	150	0	28	6	7	0	1920	Plaquemine, La.			Drq.	25,000	9	33	Do.
Ol. s.	General Humphreys	81	85	6	18	0	7	0	1928	Charleston, W. Va.	1928	Charleston, W. Va.	Dist.	60,000			Do.
Ga. s.	General Reese	29	48	0	13	3	5	0	1876	New Orleans, La.	1876	New Orleans, La.	Lch.	3,000	3	1	Passes of Mississippi River.
St. w.	GEN'L JOHN NEWTON	250	175	0	23	0	7	6	1899	Dubuque, Iowa			Tow.	50,000		12	Mississippi River.
Drq.	GROSSETTE	198	86	9	34	0	5	0	1921	Nashville, Tenn.			Drq.	26,000	3	9	New Orleans, La.
St. w.	H. S. Douglas	245	138	9	28	0	5	0	1910	Jeffersonville, Ind.			Tow.	5,000			Mississippi River.
St. w.	Hyacinth	130	119	0	23	0	5	0	1923	Plaquemine, La.	1905	Patterson, La.	Tow.	26,000	2	7	New Orleans district.
St. w.	LA FOURCHE	290	138	9	28	0	5	0	1911	New Orleans, La.			Tow.	45,000		12	Mississippi River.
St. w.	MacArthur	245	142	2	26	6	4	3	1901	Jeffersonville, Ind.	1920	Jeffersonville, Ind.	Tow.	41,000	2	12	Do.
St. s.	Manchac	113	78	0	17	0	7	6	1882	Paducah, Ky.	1887	Paducah, Ky.	Tow.	100		6	Do.
St. s.	MARENGO ¹	89	82	0	18	0	8	8	1868	Baltimore, Md.	1902	Baltimore, Md.	Tow.	15,000		7	Do.
Ga. s.	Mormentau	10	44	3	10	3	3	11	1918	Plaquemine Lock, La.			Lch.	100	1	1	New Orleans, La.
St. p.	MISSISSIPPI	600	185	0	38	0	7	3	1927	Paducah, Ky.			Tow.	250,000	6	12	Mississippi River.
St. s.	MORGANZA ²	169	94	0	19	0	10	0	1892	Philadelphia, Pa.	1902	New York, N. Y.	Tow.	25,000		7	Mississippi River.
Ga. s.	Picket	32	52	5	12	3	6	3	1905	New Orleans, La.	1905	New Orleans, La.	Lch.	2,000	2	1	Southwest Pass, Mississippi River.
St. w.	PLAQUEMINE	245	138	9	28	0	5	0	1910	Jeffersonville, Ind.			Tow.	42,000		12	Mississippi River.
Ga. s.	SALVADOR	13	41	0	9	6	4	0	1906	Muskegon, Mich.	1914	Morgan City, La.	Lch.	5,000	1	1	Bayou Plaquemine, La.
St. w.	TECHE	106	102	0	19	0	4	9	1911	Jeffersonville, Ind.			Tow.	22,000		7	Mississippi River.
St. w.	TENSAS	91	96	0	19	0	4	0	1905	Chicago, Ill.			Tow.	17,000		7	Do.

¹ Formerly st. s. John Mills.

² Formerly st. p. Annie M. (106633).

³ Formerly st. s. Rossell.

⁴ Formerly ga. p. Sylph (116921).

⁵ Formerly st. s. Tuscaloosa (206780).

⁶ Formerly St. s. Albert F. Dewey (107148).

⁷ Formerly st. s. John Ormn No. 2 (76556).

⁸ Formerly U. S. Engineer General Comstock.

⁹ st. s. Maude H. (95553).

¹⁰ Formerly U. S. Engineer General Abbot.

¹¹ Formerly st. s. Alfred W. Booth (107383).

¹² U. S. Engineer General Gillespie.

¹³ Rebuilt, 1908 at Lock 4, Ala.

¹⁴ Rebuilt, 1910, at Columbus, Ga.

Rig	Name of vessel	Dis- place- ment	Dimensions			Built		Purchased		Serv- ice	Esti- mated value	Comple- ment		Where employed
			Length	Breadth	Depth	When	Where	When	Where			Offi- cers	Men	
ENGINEER CORPS, U. S. ARMY—Contd.														
<i>New Orleans, La.—Continued</i>														
St. s.	TICKFAW	183	96 0	19 0	10 6	1900	Philadelphia, Pa.	1911	New York, N. Y.	Tow.	\$28,000	7	Mississippi River.	
St. s.	TONTY ¹	126	96 0	16 0	5 6	1886	New York, N. Y.	1897	do.	Dist.	4,000	2	5 Passes of the Missis- sippi River.	
St. s.	TUNICA ²	135	90 0	19 0	10 0	1898	Baltimore, Md.	1899	Baltimore, Md.	Tow.	20,000	2	6 Mississippi River.	
St. s.	UACRA ²	43	62 0	14 0	7 0	1878	Philadelphia, Pa.	1901	Port Eads, La.	Tow.	9,000	2	4 South Pass, Missis- sippi River.	
Ga. s.	Vermillion	15	45 6	12 6	5 9	1917	Plaquemine, La.			Lch.	1,000	1	1 New Orleans, La.	
St. s.	YUCATAN	100	76 0	18 0	8 6	1904	Wilmington, Del.	1919	Richmond, Va.	Tow.	26,000	7	7 Mississippi River.	
<i>Vicksburg, Miss.</i>														
St. s.	ALBERT G. THOMAS	145	126 6	23 0	4 6	1895	Baltimore, Md.			Tow.	20,000	1	5 Mississippi River.	
St. w.	ARTHUR HIDER	356	163 0	30 0	6 0	1896	Jeffersonville, Ind.	1898	Jeffersonville, Ind.	Tow.	45,000	8	18 Do.	
St. s.	BOAZ ⁴	73	65 0	15 5	7 0	1871	Pittsburgh, Pa.	1911	New Orleans, La.	Tow.	15,000	2	3 Do.	
Ol. w.	Capt. Eric Berg- land.	62	80 9	18 0	3 9	1923	Charlestown, W. Va.			Tow.	25,000		Do.	
Ga. s.	CARROLL ⁵	10	51 5	11 5	4 0	1924	Rosedale, Miss.	1916	Providence, La.	Lch.	3,500	1	1 Do.	
St. w.	Chicot	160	126 6	23 0	4 6	1925	Jeffersonville, Ind.			Tow.	50,000	2	8 Do.	
St. w.	CONTROL ⁶	256	157 6	29 0	5 6	1921	Pittsburgh, Pa.	1906	Paducah, Ky.	Tow.	67,000	4	12 Do.	
St. w.	C. W. HOWELL	304	166 0	36 0	5 0	1881	South St. Louis, Mo.			Tow.		3	20 Do.	
St. w.	H. ST. L. COPPEE	350	166 0	30 0	6 0	1904	Jeffersonville, Ind.			Tow.	13,000	8	18 Do.	
St. w.	Jos. E. RANDELL	286	155 6	32 0	5 0	1908	do.			Snag.	23,200	3	15 Yazoo River, La.	
Ga. s.	Miro	11	44 0	10 9	4 10	1910				Lch.	6,500	1	1 Ouachita River.	
Ol. w.	Porterfield	44	64 10	18 0	3 10	1926	Jeffersonville, Ind.	1928	Jeffersonville, Ind.	Tow.	22,000		Mississippi River.	
St. s.	SIDNEY C ⁷	96	69 5	14 0	7 10	1907	New Orleans, La.	1916	Paducah, Ky.	Tow.	8,000	2	3 Mississippi River.	
Drq.	SUNFLOWER	131	82 0	32 0	5 0	1925				Drq.	23,000		Big Sunflower River.	
St. w.	TALLULAH	160	126 6	23 0	4 6	1922	Jeffersonville, Ind.			Tow.	49,000	1	5 Do.	
St. w.	THE RAM	429	142 0	30 0	7 6	1893	do.			Drq.	13,000		22 Red and Atchafalaya Rivers, La.	
St. w.	TOLLINGER	362	171 0	30 0	6 0	1913	do.			Tow.	44,000	6	18 Mississippi River.	
St. w.	WATERWAY	417	163 0	34 0	7 0	1912	Dubuque, Iowa			Drq.	39,000	4	20 Red River, Ark.	
St. s.	WHITEWATER ⁸	145	83 0	18 0	9 0	1875	Camden, N. J.	1911	New Orleans, La.	Tow.	19,000	2	5 Mississippi River.	
<i>Memphis, Tenn.</i>														
St. w.	A. D. Allen	150	137 10	25 0	4 0	1914	Batesville, Ark.			Tow.	6,200	2	6 Upper White River, Ark.	
St. w.	ARKANSAS	240	155 6	30 0	4 6	1900	Jeffersonville, Ind.			Snag.	20,000	6	16 Arkansas River, Ark.	
St. w.	AUGUSTUS J. NOLTY	135	137 0	24 0	5 0	1912	Dubuque, Iowa			Tow.	10,600	2	9 Mississippi River	
St. w.	C. B. REESE	365	196 9	36 0	5 4	1879	Carondelet, Mo.			Snag.	45,000	9	23 Arkansas and White Rivers.	
St. w.	CAPT. CHAS. D. HARRIS.	265	137 6	29 0	5 6	1921	Pittsburgh, Pa.			Tow.	70,000	2	9 Mississippi River.	
St. w.	CHISCA	460	185 0	34 0	6 0	1923	Memphis, Tenn.			Tow.	85,000	2	15 Do.	
St. w.	ITASCA	80	93 0	16 0	5 0	1922	do.			Tow.	20,000	2	2 Do.	
St. w.	John Ewens	160	136 6	23 0	4 0	1913	Jeffersonville, Ind.			Tow.	13,000	4	10 Do.	

St. w.	LIEUT. AUGUSTIN	182	137	7	24	0	5	0	1911	Dubuque, Iowa	1911	Dubuque, Iowa	Tow.	36,000	2	9	Mississippi River.
St. w.	LIEUT. GURNEY	182	137	7	24	0	5	0	1911	do.	1911	do.	Tow.	10,000	2	9	Do.
St. w.	LIEUT. LEWIS	182	137	7	24	0	5	0	1911	do.	1911	do.	Tow.	12,000	2	9	Do.
St. w.	LUTHER L. GRIF- FITH.	109	118	0	20	0	4	6	1922	Pittsburgh, Pa.			Tow.	30,000	2	8	Do.
Drq.	No. 68 ^a	220	104	7	30	6	5	4	1912	Batesville, Ark.			Drq.	7,000	3	5	Upper White River, Ark.
St. w.	OSCEOLA	81	110	0	22	2	4	2	1923	Jeanerette, La.			Tow.	30,000			Mississippi River.
St. w.	SEQUOYAH	292	137	6	29	0	6	3	1925	Jeffersonville, Ind.			Tow.	100,000			Do.
St. w.	Tom Stallings	268	146	6	30	0	4	4	1929	Charlestown, W. Va.			Snac	70,000			Black River, Ark.
St. w.	W. M. REES	135	137	0	24	0	5	0	1912	Dubuque, Iowa			Tow.	12,000	2	9	Mississippi River.
St. w.	W. M. GARDNER	97	124	0	24	7	4	0	1918	Waverly, Mo.			Tow.	23,000			Do.
<i>West Memphis, Ark.</i>																	
St. w.	Aldebaran	128	148	0	26	0	4	0	1924	Wabasha, Minn.			Tow.	30,000			Do.
St. w.	B. M. HARROD	1,330	210	0	44	0	8	6	1907	Grafton, Ill.			Drq.	225,000	8	31	Do.
St. w.	CHOCTAW	560	204	4	36	0	5	6	1899	Dubuque, Iowa			Tow.	8,000	2	12	Do.
Drq.	DELTA	830	215	3	38	0	8	4	1897	Clifton Terrace, Ill.			Drq.	50,000	10	25	Do.
Ol. w.	F. H. HILLIARD	150	139	6	24	0	5	3	1927	Charleston, W. Va.	1927	Charleston, W. Va.	Tow.	100,000	3	10	Do.
St. w.	H. S. TABER	754	206	9	44	4	7	0	1914	Dubuque, Iowa			Drq.	164,000	12	50	Do.
St. w.	HENRY FLAD	834	199	0	44	0	7	0	1901	Grafton, Ill.			Drq.	135,000	10	28	Do.
St. s.	INSPECTOR	258	144	0	26	0	6	0	1915	Charleston, W. Va.			Tun.	55,000	6	14	Do.
St. w.	IOTA	800	199	0	44	0	7	0	1900	Grafton, Ill.			Drq.	100,000	11	26	Do.
St. w.	JUPITER	127	118	0	20	0	4	6	1912	Jeffersonville, Ind.			Tow.	24,000	4	7	Do.
St. w.	KAPPA	830	199	0	44	0	7	0	1901	Grafton, Ill.			Drq.	150,000	12	26	Do.
St. w.	MERCURY	83	94	6	17	0	3	9	1899	do.			Tow.	7,000	4	6	Do.
Drq.	OMEGA	600	208	2	40	4	7	0	1896	Pittsburgh, Pa.			Drq.	268,000	13	35	Do.
St. w.	SATURN	127	118	0	20	0	4	6	1912	Jeffersonville, Ind.			Tow.	19,000	4	7	Do.
St. w.	VULCAN	83	95	0	17	0	3	9	1897	Dubuque, Iowa			Tow.	9,000	4	4	Do.
Drq.	ZETA	650	166	4	40	0	7	6	1898	Grafton, Ill.			Drq.	50,000	13	37	Do.
<i>Nashville, Tenn.</i>																	
St. w.	Colbert	226	137	10	26	2	4	6	1915	Jeffersonville, Ind.			Tow.	47,000	1	7	Tennessee River
St. w.	Hiwassee	120	115	5	22	11	3	10	1906	do.			Tow.	6,000	1	6	Do.
St. w.	John	60	102	6	18	9	3	3	1903	do.			Tow.	500	1	4	Cumberland River
Ol. w.	JOHN C. IRWIN	170	98	0	20	0	4	6	1924	Nashville, Tenn.			Tow.	30,000	1	4	Tennessee River.
Drq.	Kentucky	326	109	0	34	0	6	10	1900	Paducah, Ky.			Drq.	9,000		10	Do.
Drq.	Northern No. 2	306	98	0	32	3	6	0	1925	Louisville, Ky.	1925	Louisville, Ky.	Drq.	25,000		6	Do.
Drq.	TISHOMINGO	383	108	0	44	0	5	5	1912	Muscle Shoals, Ala.			Drq.	44,500		6	Cumberland River.
St. w.	WARIOTO	250	141	0	27	0	5	1	1915	Dubuque, Iowa			Tow.	23,000		8	Do.
<i>Chattanooga, Tenn.</i>																	
Drq.	Kwasind	187	85	6	29	10	6	6	1899	Knoxville, Tenn.			De.	11,000	1	7	Tennessee River.
St. w.	McPherson	120	115	0	23	6	3	6	1912	Nashville, Tenn.			Tow.	6,000	5	15	Do.
St. w.	Ocoee	107	115	0	22	5	3	0	1914	Muscle Shoals Canal, Ala.	1919	Muscle Shoals Canal, Ala.	Tow.	10,000		7	Do.
El. w.	Tennessee									Point Pleasant, W. Va.			Tow.				Do.
<i>Louisville, Ky.</i>																	
St. w.	Ben Franklin	173	136	0	27	0	4	10	1915				Tow.	19,000			Ohio River.
St. w.	MAMMOTH CAVE	284	141	1	32	7	4	9	1908	Jeffersonville, Ind.			Snag.	12,000	3	14	Green and Barren Rivers.

Government Vessels

¹ Formerly st. s. ^a Puzzle (150372).

^b Chere Amie.

² Formerly ^a st. s. Isabella T. Dempsey (100651).

^b U. S. Engineer Gen. A. A. Humphreys.

Formerly st. s. Startle (115390).

³ Formerly st. s. Boaz (2313).

⁴ Formerly ga. s. My Choice (209604).

⁵ Formerly st. y. Scimitar II (302126).

⁶ Formerly st. s. Sydney C. (205887).

⁷ Formerly st. s. Whitewater (80544).

⁸ Formerly dredge Van Frank.

⁹ Rebuilt, New Orleans, La., 1905.

¹⁰ Rebuilt, 1924.

Rig	Name of vessel	Displacement	Dimensions			Built		Purchased		Service	Estimated value	Complement		Where employed
			Length	Breadth	Depth	When	Where	When	Where			Officers	Men	
	ENGINEER CORPS, U. S. ARMY—Contd.													
	<i>Louisville, Ky.—Continued</i>	<i>Tons</i>	<i>Ft. in.</i>	<i>Ft. in.</i>	<i>Ft. in.</i>									
St. w.	CHEROKEE.....	278	142 4	27 6	4 8	1887	Jeffersonville, Ind.			Tow.	15,000	2	6	Louisville and Portland Canal.
Drg.	Col. M. B. Adams.....	383	108 8	34 0	7 0	1912	Huntington, W. Va.			Drg.	45,000	1	8	Ohio River.
St. w.	GENERAL CRAIG-HILL.....	193	133 9	28 0	4 3	1911	Jeffersonville, Ind.			Tow.	13,000	2	6	Do.
Drg.	Lake Charles.....	715	124 3	36 8	9 6	1907	Sparrows Point, Md.			Drg.	109,000	9	46	Do.
Drg.	NOLIN RIVER.....	224	116 8	30 0	6 10	1915	Pittsburgh, Pa.	1915	Pittsburgh, Pa.	Drg.	21,000		7	Do.
Drg.	No. 186.....	194	100 0	25 0	5 0	1925				Drg.	24,000			Do.
Ga. s.	No. 206.....	13	40 0	12 0	2 4	1926	Brookport, Ill.			Ten.	800			Do.
Ga. s.	No. 207.....	11	40 0	10 0	2 3	1926	Caseyville, Ky.			Ten.	800			Do.
Drg.	SHIPPINGPORT.....	173	100 8	10 0	5 3	1914	do.	1914	do.	Drg.	7,500		5	Do.
Drg.	VIRGINIA.....	215	80 0	30 0	6 0	1905	Ambridge, Pa.	1919	Portsmouth, Ohio.	Drg.	11,000	2	10	Do.
Drg.	Watsuga.....	361	108 0	34 0	7 6	1925	Louisville, Ky.	1925	Louisville, Ky.	Drg.	23,000		6	Do.
	<i>St. Louis, Mo.</i>													
St. w.	FORT CHARTRES ¹	815	222 0	46 0	8 0	1908	Dubuque, Iowa.			Drg.	136,000	10	30	Mississippi River.
St. w.	FORT GAGE ²	815	222 0	46 0	8 0	1908	do.			Drg.	17,000	10	30	Do.
El. w.	GOUVERNEUR.....	200	120 0	23 0	4 0	1926	Jeffersonville, Ind.			Tow.	125,000	5	10	Do.
St. p.	H. G. WRIGHT.....	1,200	190 0	62 0	8 0	1880	St. Louis, Mo.			Snag.	35,000	6	36	Do.
St. p.	J. N. MACOMB.....	1,160	177 6	62 0	8 0	1874	Cincinnati, Ohio.			Snag.	29,000	6	36	Mississippi, Atchafalaya, and Old Rivers.
St. w.	KASKASKIA ³	150	118 3	25 0	4 7	1900	Jeffersonville, Ind.			Tow.	18,000	2	4	Mississippi River.
Drg.	St. Paul.....	347	112 0	40 0	6 0	1914	Rock Island, Ill.			Drg.	37,000		21	Do.
St. w.	SALVISI ⁴	150	118 3	25 0	4 7	1900	do.			Tow.	13,000	2	4	Do.
Drg.	SELMA ⁵	600	168 6	41 0	6 9	1898	do.			Drg.	39,000	14	39	Do.
Ol. s.	TECUMSEH.....	215	110 0	23 0	5 4	1928	Charlestown, W. Va.			Tow.	134,000			Do.
Drg.	TREBS ⁶	600	168 6	41 0	6 9	1898	Jeffersonville, Ind.			Drg.	26,000	9	34	Do.
St. w.	W. M. R. KING.....	900	218 10	42 0	5 6	1899	do.			Tow.	33,000	6	26	Do.
St. w.	TUSCUMBIA.....	541	139 4	32 8	6 4	1914	Ambridge, Pa.			Tow.	83,000	6	16	Do.
	<i>Kansas City, Mo.</i>													
St. w.	Bixby.....	288	159 0	30 0	5 0	1929	Gasconade, Mo.			Tow.	97,000			Missouri River.
St. w.	General James F. McIndoe.....	183	136 0	24 0	5 3	1925	do.			Tow.	45,000	2	7	Do.
St. w.	DANIEL BOONE.....	146	128 2	26 0	4 0	1925	do.			Tow.	31,000	2	7	Do.
St. w.	EDWIN M. BALDWIN.....	143	139 0	24 0	5 0	1917	do.			Tow.	23,000	2	8	Do.
St. w.	GENERAL CHITTENDEN.....	160	130 0	26 0	4 0	1925	do.			Tow.	34,000	2	7	Do.
St. w.	GEO. G. KRITH.....	214	129 3	26 0	4 0	1925	do.	1914	Gasconade, Mo.	Tow.	75,000	2	7	Do.
St. w.	MANDAN.....	175	155 0	24 0	4 7	1891	St. Louis, Mo.	1891	St. Louis, Mo.	Snag.	1,000	3	14	Do.
Drg.	No. 1.....	120	100 0	30 0	4 3	1922	Gasconade, Mo.			Drg.	3,600	1	6	Osage River.

St. w.	Osage ¹	45	90	0	16	9	3	2	1897	Great Falls, Mont.			Tow.	2,400		2	Missouri River.
St. w.	ROBERT MCGREGOR.	769	207	11	44	4	7	0	1914	Dubuque, Iowa.			Drg.	200,000		52	Do.
St. w.	SUTER.	288	159	0	30	0	5	0	1928	Gasconade, Mo.			Tow.	122,000			Do.
Ol. w.	Wild Goose.	100	100	0	21	0	3	9	1926		1929	Charleston, W. Va.	Tow.	35,000			Do.
	<i>St. Paul, Minn.</i>																
Ga. s.	Animiki.	11	55	0	11	10	3	9	1914	Cohasset, Minn.			Lch.	1,000		2	Mississippi and Leech Rivers.
St. w.	Fury.	120	128	6	22	0	4	0	1881	Dubuque, Iowa.	1881	Dubuque, Iowa.	Tow.	7,000	3	7	Mississippi River.
St. w.	GENERAL ALLEN.	200	136	0	30	0	5	9	1916	Jeffersonville, Ind.	1922	Fountain City, Wis.	Tow.	28,000	3	11	Do.
Drg.	KEOKUK.	347	112	0	40	0	6	0	1914	Rock Island, Ill.			Drg.	40,000		21	Do.
St. w.	Pelee.	250	119	0	30	0	5	0	1909	South Stillwater, Minn.			Drg.	20,000	1	17	Mississippi and Wisconsin Rivers.
Drg.	Vesuvius.	244	114	8	30	0	5	0	1909	Fountain City, Wis.			Drg.	13,000	1	17	Do.
	<i>Rock Island, Ill.</i>																
Drg.	Apo [†] .	264	130	0	27	0	4	6	1912				Drg.	23,000	2	20	Mississippi River.
Drg.	Cahaba.	489	115	5	36	8	9	3	1920					66,000	6	24	Do.
St. w.	Coal Bluff [‡] .	194	148	0	24	6	4	9	1878	Ohio River.	1881	Ohio River.	Tow.	9,000	1	19	Do.
Drg.	DAVENPORT.	347	112	0	40	0	6	0	1914	Rock Island, Ill.			Drg.	40,000		21	Do.
St. w.	ELINOR.	210	143	5	27	0	4	8	1905	Jeffersonville, Ind.	1906	Jeffersonville, Ind.	Tow.	32,000	3	9	Do.
St. w.	ELLEN.	173	150	0	30	0	5	2	1907	La Crosse, Wis.			Tow.	39,000			Do.
Drg.	Etna [†] .	258	130	0	27	0	4	6	1909	Keokuk, Iowa.			Drg.	19,000	2	20	Do.
Drg.	Geyser [†] .	195	120	0	23	0	4	0	1912	Milan, Ill.			Drg.	20,000	2	20	Do.
St. w.	Grace.	76	92	6	16	6	3	6	1904	Keokuk, Iowa.			Tow.	3,000		11	Do.
Drg.	Hecla.	175	126	0	25	0	4	6	1901	Fountain City, Wis.			Drg.	13,000	2	20	Do.
St. w.	LE CLAIRE.	243	144	1	31	0	4	1	1915	Grafton, Ill.			Tow.	42,000		26	Do.
Ga. s.	Leona [§] .	10	42	0	10	0	3	0	1907	Blossomburg, Ill.	1910	Rock Island, Ill.	Ten.	1,000		1	Illinois and Mississippi Canal.
St. w.	Lucia.	37	78	0	12	0	2	8	1885	Keokuk, Iowa.			Tow.	2,000		6	Mississippi River.
St. w.	MAMIE S. BARRETT.	321	146	10	30	0	5	0	1921	Jeffersonville, Ind.			Tow.	6,500			Do.
St. w.	Marion.	84	94	0	16	6	3	6	1895	do.			Tow.	3,000		6	Do.
Drg.	Mayon [†] .	275	130	0	27	0	4	6	1912	do.			Drg.	23,000	2	20	Do.
St. w.	MINNEAPOLIS.	235	144	1	31	0	4	1	1915	Grafton, Ill.			Tow.	32,000		20	Do.
St. w.	MUSCATINE.	243	144	1	31	0	4	1	1915	do.			Tow.	32,000		12	Do.
St. w.	NAUVOO.	240	144	1	31	0	4	1	1915	do.			Tow.	31,000		12	Do.
St. w.	Ruth.	50	94	0	18	4	3	6	1895	Keokuk, Iowa.			Tow.	3,000		11	Do.
Ga. s.	Spy.	19	52	5	13	0	4	0	1913	Milan, Ill.			Ten.	3,500		3	Do.
Drg.	Taal [†] .	264	130	0	27	0	4	6	1912	Keokuk, Iowa.			Drg.	23,000	2	20	Do.
	<i>Cincinnati, Ohio</i>																
El. w.	Burdett.	88	84	2	17	0	3	9	1926	Nashville, Tenn.			Ten.	55,000	2	2	Kentucky River.
Drg.	C. B. HARRIS.	1,304	235	7	50	0	8	0	1924	Charleston, W. Va.			Drg.	353,000	12	21	Ohio River.
Drg.	CARROLLTON.	250	86	0	30	0	6	9	1901	Ambridge, Pa.			Drg.	38,000	1	7	Kentucky River.
St. w.	CAYUGA.	254	163	8	31	0	4	3	1916	Cincinnati, Ohio.			Tow.	55,000	3	14	Ohio River.
Ga. w.	CHENOKA.	32	61	5	10	0	3	2	1920	Frankfort, Ky.			Tow.	10,000	1	1	Kentucky River.
Ga. w.	Comet [¶] .	21	75	6	15	0	2	5	1910	Hanging Rock, Ohio.	1912	Hanging Rock, Ohio.	Tow.	1,000		2	Ohio River.
Scw.	Guyandot.	229	157	11	31	0	4	3	1912	Cincinnati, Ohio.			Tow.	75,000	5	13	Do.
Drg.	INDIANA.	418	125	0	34	0	6	0	1908	Jeffersonville, Ind.			Drg.	55,000	2	24	Do.
St. w.	IROQUOIS.	176	148	2	28	6	4	3	1912	Dubuque, Iowa.	1912		Tow.	37,000	4	8	Do.
St. w.	KENTUCKY.	370	148	0	30	0	5	6	1909	Jeffersonville, Ind.			Tow.	55,000	3	9	Kentucky River.
Drg.	MAJ. J. C. MALLERY.	1,410	103	0	32	0	9	0	1913	Baltimore, Md.			Drg.	130,000	10	44	Ohio River.
Drg.	MARIETTA.	297	115	6	34	0	6	10	1915	Dubuque, Iowa.			Drg.	60,000	2	16	Do.
St. w.	MIAMI.	229	157	11	31	0	4	3	1912	Cincinnati, Ohio.			Tow.	6,500	5	13	Do.

¹ Formerly U. S. Engineer No. 6.

² Formerly U. S. Engineer No. 5.

³ Formerly U. S. Engineer No. 9.

⁴ Formerly U. S. Engineer No. 8.

⁵ Formerly U. S. Engineer No. 3.

⁶ Formerly U. S. Engineer No. 4.

⁷ Formerly U. S. Engineer Col. H. M. Roberts.

⁸ Formerly *st. p. Coal Bluff (125587).

⁹ Formerly *ga. p. Leona.

¹⁰ Formerly *ga. p. Comet.

[†] Composite.

[‡] Hull rebuilt.

Rig	Name of vessel	Dis- placement	Dimensions			Built		Purchased		Service	Estimated value	Comple- ment		Where employed
			Length	Breadth	Depth	When	Where	When	Where			Officers	Men	
ENGINEER CORPS, U. S. ARMY—Contd.														
<i>Cincinnati, Ohio—Continued</i>														
Ga. s.	No. 22	Tons 10	Fl. in. 40 0	Fl. in. 12 0	Fl. in. 2 2	1920	Dam No. 37, Ohio River.			Lch.	\$600		2	Ohio River.
Drg.	OHIO	270	112 0	31 6	6 10	1880	St. Louis, Mo.			Drg.	40,000	2	16	Do.
St. w.	OTTAWA	254	163 8	31 0	4 3	1916	Cincinnati, Ohio			Tow.	55,000	2	14	Do.
Drg.	PORTLAND	160	100 8	22 0	5 3	1914	Jeffersonville, Ind.			Drg.	8,000	1	6	Do.
St. w.	SCIOTO	229	157 11	31 0	4 3	1912	do.			Tow.	48,000	6	12	Do.
<i>Huntington, W. Va.</i>														
El. w.	GILLETTE	107	86 6	17 0	3 9	1926				Tow.	50,000			Muskingum River.
Drg.	CINCINNATI	297	145 5	34 0	6 10	1915	Jeffersonville, Ind.			Drg.	52,000	2	16	Ohio River.
St. s.	JAMES RUMSEY	126	120 0	22 0	4 3	1903	Charleston, W. Va.	1903	Charleston, W. Va.	Tow.	20,000	1	8	Kanawha River.
El. w.	KANAWHA	85	84 3	16 0	3 7	1925	Jeffersonville, Ind.			Tow.	32,000	1	3	Ohio River.
Drg.	Malta	160	70 4	31 4	6 10	1888	Muskingum, Ohio			Drg.	6,500	2	4	Muskingum River.
St. w.	Merrill	163	131 6	23 0	3 6	1907	Jeffersonville, Ind.			Tow.	16,000	2	5	Ohio River.
Ga. s.	Nanina	6	42 5	7 5	3 11	1911	Louisville, Ky.	1911	Louisville, Ky.	Lch.	100		2	Kanawha River.
Drg.	OSWEGO	235	195 0	31 3	6 1	1882	St. Louis, Mo.			Drg.	40,000	2	16	Ohio River.
El. w.	SCOTT		90 0			1930	Charlestown, W. Va.			Tow.				Kanawha River.
<i>Pittsburgh, Pa.</i>														
St. w.	GEORGE S. NUTT	392	136 7	29 6	5 6	1924	Charleston, W. Va.			Tow.	167,000	2	7	Monongahela River.
Ga. s.	Katydid	10	40 0	9 8	7 0					Lch.	2,000		1	Do.
Drg.	No. 1, M. R.	340	92 0	32 0	7 0	1912	Lock 4, Pa.			Drg.	13,000	1	10	Do.
Drg.	No. 3, M. R.	334	100 0	34 0	6 8	1924	Beaver Falls, Va.			Drg.	65,000	1	6	Do.
St. w.	SWAN	264	159 0	31 4	4 6	1903	Pittsburgh, Pa.	1903	Pittsburgh, Pa.	Tow.	42,000	2	9	Do.
St. w.	PENNOVA	350	144 0	29 0	5 0	1925	Marietta, Ohio			Tow.	121,000	2	7	Do.
Ol. w.	NEMACOLIN		88 11	16 1	4 0			1930	Pittsburgh, Pa.	Tow.				Do.
<i>Buffalo, N. Y.</i>														
St. s.	BLACK ROCK		50 0	13 0	8 0	1928	Buffalo, N. Y.			Ten.	5,700			Buffalo Harbor, N. Y.
St. s.	BUFFALO	130	78 0	17 0	11 0	1912	Cleveland, Ohio	1928	Cleveland, Ohio	Tug.	27,000			Do.
St. s.	BURTON	1,354	177 0	38 0	19 0	1904	Sparrows Point, Md.	1904	Sparrows Point, Md.	Drg.	93,000	9	36	Do.
St. s.	COL. M. J. McDONOUGH	185	84 0	22 2	10 2	1915	Ferrysburg, Mich.	1924	New York, N. Y.	Tow.	38,000	2	4	Cleveland Harbor, Ohio.
St. s.	DEGOLIA	302	100 2	24 0	12 9	1920	New Orleans, La.	1924	Philadelphia, Pa.	Tow.	89,000	2	7	Buffalo Harbor, N. Y.
Drg.	IRONDEQUOIT	618	110 4	40 0	12 3	1914	Manitowoc, Wis.	1924	Buffalo, N. Y.	Drg.	93,000	3	21	Do.
Ga. s.	Scajaquada	65	82 9	14 4	9 6	1914	Muskegon, Mich.	1914	Muskegon, Mich.	Dist.	18,000	2	4	Do.
St. s.	THOS. LINCOLN CASEY ¹	90	71 0	14 8	8 0	1898	Toledo, Ohio	1898	Toledo, Ohio	Tow.	4,500	2	2	Do.
El. s.	WILLETS POINT	1,300	200 2	41 0	19 6	1926	Kearney, N. J.	1926	Kearney, N. J.	Drg.	467,000	5	30	Do.
<i>Detroit, Mich.</i>														
St. s.	ALFRED NOBLE ²	83	76 6	15 6	7 0	1905	Toledo, Ohio	1905	Toledo, Ohio	Tug.	16,000	1	3	St. Marys River, Mich.
Ol. s.	CAPT. A. CANFIELD	18	50 0	10 0	4 6	1923	Baltimore, Md.			Ten.	10,000		3	Do.

Ga. s.	E. S. WHEELER	9	45	0	11	0	4	8	1924	North Tonawanda, N. Y.	1924	North Tonawanda, N. Y.	Ten.	7,200	2		Detroit River.	
Ga. s.	Lieut. A. C. TIPPIN	95	81	6	18	0	8	6	1914	Westlake, La.	1921		Dist.	7,500	2	2	Do.	
St. s.	MARGARET	175	140	0	18	1	10	7	1913	Morris Heights, N. Y.	1920		Dist.	40,000	3	7	Surveys north and northwest lakes.	
<i>Chicago, Ill.</i>																		
Ga. s.	Calumet	30	63	11	12	6	6	3	1913	Two Rivers, Wis.	1920	Chicago, Ill.	Ten.	3,700	2		Chicago district works except Illinois River.	
Ol. s.	COL. J. D. GRAHAM	43	54	4	13	0	7	3	1924	Baltimore, Md.	1924	Baltimore, Md.	Ten.	25,000	3		Do.	
St. w.	COMANCHE	200	141	0	28	2	5	7	1915	Dubuque, Iowa	1915	Dubuque, Iowa	Tow.	31,000	2	7	Illinois River.	
Drg.	Illinois	337	98	0	34	0	8	0	1914	Peoria, Ill.	1914	Peoria, Ill.	Drg.	53,000	12		Illinois River.	
Ga. s.	Lincoln	15	51	4	11	9	5	10	1915	Manitowoc, Wis.			Ten.	14,000	1		Chicago district.	
Ga. s.	Major Wm. Whistler	5	35	2	8	6	4	2	1923	North Tonawanda, N. Y.	1913	North Tonawanda, N. Y.	Lch.	3,200	2		Do.	
St. w.	Pearl	60	107	1	19	6	3	4	1925	Beardstown, Ill.	1909	Beardstown, Ill.	Tow.	4,500	4	8	Illinois River.	
St. s.	Sea Hawk		64	6	16	4					1930	Chicago, Ill.	Sur.				Chicago District.	
<i>Milwaukee, Wis.</i>																		
St. s.	Ariadne	20	45	0	11	6	5	0	1899	Manitowoc, Wis.	1920	Manitowoc, Wis.	Lch.	2,000	1	1	Lake Michigan.	
St. s.	CUMBERLAND	377	142	0	27	0	17	0	1893	Baltimore, Md.	1920	New Orleans, La.	Tow.	115,000	3	2	Do.	
Drg.	DE PERE	300	118	1	31	6	5	5	1924	Green Bay, Wis.			Drg.	70,000	1	6	Fox River.	
Ga. s.	Eider	23	49	3	12	0	6	0	1920	Manitowoc, Wis.			Lch.	4,800	1	1	Lake Michigan.	
St. s.	GEN'L G. G. MEADE	1,052	177	0	38	1	19	0	1904	Sparrows Point, Md.			Drg.	135,000	5	30	Do.	
St. s.	Gen. Gillmore	47	63	4	14	8	4	10	1889	Chicago, Ill.	1889	Chicago, Ill.	Tow.	4,200	2	6	Do.	
Drg.	Kewaunee †	542	109	4	33	3	9	6	1913	Milwaukee, Wis.			Drg.	50,000	2	17	Do.	
Ga. s.	Kingfisher	19	42	0	10	4	4	6	1908	Manitowoc, Wis.			Lch.	300	1	1	Do.	
St. s.	MANITOWOC ‡	200	100	0	20	0	10	7	1909	do.			Dist.	40,000	4	6	Do.	
St. s.	MARINETTE	150	81	0	20	6	8	5	1908	Buffalo, N. Y.	1924	Buffalo, N. Y.	Tow.	48,000	2	6	Do.	
St. p.	MENASBA	168	94	4	20	0	5	0	1926	Duluth, Minn.	1926	Duluth, Minn.	Tow.	85,000	4	8	Fox River.	
Ga. s.	MENOMNIE	54	53	3	13	0	7	8	1924	Baltimore, Md.			Lch.	27,000	1	1	Lake Michigan.	
Ol. w.	NEENAH	100	61	0	20	0	5	4	1928	Sturgeon Bay, Wis.			Tow.	55,000	2	2	Fox River.	
Drg.	Saginaw	226	83	9	26	7	6	8	1891	Saginaw, Mich.	1891	Saginaw, Mich.	Drg.	7,630	1	4	Do.	
Drg.	WINNECONNE	217	101	1	30	0	6	4	1926	Sturgeon Bay, Wis.	1926	Sturgeon Bay, Wis.	Drg.	70,000	3	4	Fox River.	
<i>Duluth, Minn.</i>																		
Der.	COLEMAN	502	147	5	40	0	10	* 6	1924	Duluth, Minn.	1924	Duluth, Minn.	Der.	86,000	1	7	Duluth district.	
Drg.	COL. D. D. GALLARD	780	116	0	40	0	11	6	1916	Green Bay, Wis.	1916	Green Bay, Wis.	Drg.	70,000	2	18	Do.	
St. s.	TEAVERSE	242	122	0	26	2	8	1	1928	Warroad, Minn.			Drg.	44,000			Warroad, Minn.	
St. s.	ESSAYONS	172	85	0	21	0	11	6	1908	Muskegon, Mich.	1908	Muskegon, Mich.	Tow.	24,000	2	7	Duluth district.	
St. s.	GEN. C. B. SEARS	265	110	7	22	0	12	9	1915	do.	1915	do.	Tow.	55,000	3	7	Do.	
St. s.	West Neebish	47	59	5	15	1	6	6	1909	Sault Ste. Marie, Mich.	1920	Chicago, Ill.	Ten.	200	2	1	Do.	
St. s.	Lakewood	11	49	0	10	3	5	0	1927	St. Paul, Minn.	1928	St. Paul, Minn.	Dist.	7,000			Lake of the Woods.	
<i>San Francisco, Calif.</i>																		
Ga. s.	H. L. Demeritt	16	45	5	10	8	5	8	1925	Mare Island, Calif.			Lch.	17,000	1	1	Oakland Harbor.	
Ga. s.	Fall	41	60	0	16	1	5	8	1918	Sacramento, Calif.			Ten.	9,000		3	Sacramento River.	
El. s.	MACKENZIE	3,015	268	5	46	0	22	6	1924	Chester, Pa.	1924	Chester, Pa.	Drg.	1,000,000	14	31	Mare Island Strait.	
Ga. s.	Pit.	41	60	0	16	1	5	8	1918	Sacramento, Calif.			Ten.	11,000		3	Sacramento River.	
Ga. s.	Rio Vista	45	60	0	16	0	7	0	1913	do.	1913	Sacramento, Calif.	Ten.	2,500	1	2	Do.	
Drg.	SACRAMENTO	828	198	2	40	3	11	6	1913	Pittsburg, Calif.			Drg.	105,000	10	30	Do.	
Drg.	SAN JOAQUIN	828	198	2	40	0	11	6	1913	do.			Drg.	105,000	10	30	Do.	
St. s.	SAN PABLO	1,150	263	6	35	0	17	0	1916	Baltimore, Md.			Drg.	169,000	8	31	San Pablo Bay, Calif.	
Ga. s.	Suisun	72	85	9	15	6	9	6	1914	Astoria, Oreg.	1914	Astoria, Oreg.	Dist.	14,000	3	2	Oakland, Calif.	
St. p.	Yuba	410	166	0	37	8	5	6	1925	Alameda, Calif.			Snag.	69,000	4	26	Sacramento, Calif.	

* Formerly st. s. Gen'l John M. Wilson.
† U. S. Engineer Gen'l John M. Wilson.
‡ Formerly st. s. Alfred Noble (202203).

§ Formerly st. s. Engineer (206310).
† Composite.
‡ Rebuilt, 1906.

Rig	Name of vessel	Displacement	Dimensions			Built		Purchased		Service	Estimated value	Complement		Where employed
			Length	Breadth	Depth	When	Where	When	Where			Officers	Men	
ENGINEER CORPS, U. S. ARMY—Contd.														
<i>Portland, Oreg.</i>														
		<i>Tons</i>	<i>Ft. in.</i>	<i>Ft. in.</i>	<i>Ft. in.</i>									
Drg.	Cascades ¹	90	70 0	30 0	4 0	1915	Portland, Oreg.			Drg.	\$6,000	1	7	Cascades Canal, Oreg.
Drg.	Cello.....	64	76 0	22 0	4 4	1916	Big Eddy, Oreg.			Drg.	1,700	1	5	Dallas-Cello Canal, Oreg.
St. s.	CLATSOP.....	1,800	183 0	38 0	23 0	1908	Newport News, Va.			Drg.	147,000	8	37	Columbia and Willamette River.
St. s.	COL. P. S. MICHE.....	1,526	244 6	43 0	20 0	1913	Seattle, Wash.	1913	Seattle, Wash.	Drg.	230,000	10	27	Coos Bay, Oreg.
Drg.	Coos.....	250	100 0	40 6	7 1	1920	Marshfield, Oreg.	1920	Marshfield, Oreg.	Drg.	16,000	1	5	Do.
St. s.	G. H. Mendell.....	150	101 0	19 6	10 0	1889	Portland, Oreg.			Dist.	3,000	2	7	Columbia, Willamette, and Yamhill Rivers.
Ol. s.	Gen. Chas. F. Powell.....	54	64 11	16 0	6 8	1925	do.				20,000		3	Coos Bay, Oreg.
Ga. s.	Hyak.....	18	51 6	11 6	4 9	1924	Seattle, Wash.			Ten.	9,000	1		Columbia, Willamette, and Yamhill Rivers.
St. s.	H. M. Adams.....	95	78 4	16 10	7 6	1913	Astoria, Oreg.			Tow.	400	2	3	Columbia River, Oreg.
St. s.	J. C. Post.....	95	78 4	16 10	7 6	1913	do.			Tow.	400	2	3	Do.
Ga. s.	Kilchis.....	15	44 6	11 10	3 5	1907	North Cove, Wash.			Ten.	1,400		1	Coos Bay, Oreg.
Drg.	Monticello.....	195	103 3	34 0	5 10	1915	St. Helens, Oreg.			Drg.	6,000	2	5	Willamette River.
Ol. s.	Morton L. Tower.....	54	64 11	16 0	6 8	1925	Portland, Oreg.				20,000		3	Coos Bay, Oreg.
Drg.	MULTNOMAH.....	1,135	269 4	38 0	9 6	1913	St. Helens, Oreg.			Drg.	128,000	6	40	Cumberland River, Oreg.
Drg.	No. 1.....	145	70 0	30 0	4 9	1921	Tillamook, Oreg.			Drg.	3,500	1	5	Tillamook Bay and Bar.
Drg.	No. 11.....	140	90 0	32 0	7 0	1921	Portland, Oreg.			Drg.	5,600	1	5	Coquille Bar and Harbor.
Ga. s.	Santiam.....	11	45 0	11 0	3 8	1926	Astoria, Oreg.			Ten.	6,500		1	Willamette River.
Ol. s.	UMPQUA.....	15	40 4	9 7	3 10	1923	Mare Island, Calif.			Ten.	11,000	1		Humboldt Harbor, Calif.
Drg.	WAHIAKUM.....	1,135	269 4	38 0	9 6	1913	Portland, Oreg.			Drg.	6,500	6	40	
<i>Seattle, Wash.</i>														
St. s.	Culebra.....	3,230	288 0	47 6	25 0	1907	Sparrows Point, Md.	1923	Panama Canal	Drg.	128,000	9	47	Grays Harbor.
Ga. s.	Orcas.....	43	70 6	13 8	7 4	1913	Winslow, Wash.			Dist.	343,000	2	2	Puget Sound.
Drg.	Oregon.....	645	120 0	35 4	9 5	1908	Portland, Oreg.			Drg.	18,000	8	33	Willapa River.
St. w	W. T. PRESTON.....	313	161 10	31 6	5 6	1915	Winslow, Wash.	1915	Winslow, Wash.	Drg.	8,000	3	9	Puget Sound.

Rig	Name of vessel	Tonnage		Dimensions			Built		Cost	Complement		Station
		Gross	Net	Length	Breadth	Depth	When	Where		Officers	Crew	
ORDNANCE DEPARTMENT, U. S. ARMY												
Ga. s.	Fabius.....	4		32.8	8.4	4.0			\$2,528	1	1	Aberdeen Proving Grounds, Md.
Ga. s.	Cheney, Lieut. Ward.....	29	20	60.0	12.2	6.0	1909	Port Clinton, Ohio.		0	3	Big Point Ordnance Depot, Va.
	Man O'War (GL2).....	4		35.0	8.6	5.0	1918	Navy yard, Portsmouth, N. H.	9,000		2	Do.
Ga. s.	Virginia.....			46.0	8.0	4.5	1918	City Island, N. Y.	3,500	1	1	Do.

¹ Formerly U. S. Engineer No. 3.

Rig	Name of vessel	Tonnage		Dimensions				Built		Estimated cost	Service	Where Employed
		Gross	Net	Length	Breadth	Depth	Draft	When	Where			
				Feet	Feet	Feet	Feet					
Ga. s.	Albatross			58.0	11.0	5.10	4.2	1909	San Francisco, Calif.	\$9,780	Station launch	San Francisco, Calif.
Hulk	Argus			130.0	28.0	12.0	9.0	1916	do.		Station ship	Fort Monroe, Va.
St. s.	Benjamin Waterhouse	82	35	93.0	20.0	9.0	9.0	1886	East Boston, Mass.	17,000	Boarding tug	Boston, Mass.
Ga. s.	Beta	5	4	23.0	6.8	2.1	2.0	1910	Salem, N. J.	495	Boarding launch	Reedy Island, Del.
Ga. s.	†Cape Fear	2	2	23.0	6.0	2.8	1.6	1919	Southport, N. C.	1,000	do.	Southport, N. C.
St. s.	†Capt. Samuel C. Cardwell	177	137	98.5	23.6	12.8	10.0	1919	Rocky River, Ohio	115,800	Boarding steamer	Boston, Mass.
Ga. s.	Cascade	7	5	38.0	8.3	3.10	4.6	1895	New York, N. Y.	3,430	Boarding launch	Port Townsend, Wash.
Ga. s.	Clara R.			17.0	6.0	1.0					Station launch	Southport, N. C.
Ga. s.	*Curlew	12		35.0	9.6	4.4	3.0		New York, N. Y.	3,458	Boarding launch	Charleston, S. C.
Ol. s.	†David Townsend			55.0	12.0	7.0	5.6	1928	Milford, Del.	17,990	Boarding tug	Boston, Mass.
Ga. s.	†Donald Currie	23	15	60.0	13.0		4.6	1920	San Francisco, Calif.	18,000	Boarding launch	Astoria, Oreg.
Ol. s.	Elk			60.6	12.2	6.4	5.3	1907	New York, N. Y.	16,000	Boarding tug	Tampa, Fla.
Ol. s.	†Eugene Wasdin	35		50.0	12.0	7.0	3.6	1926	Milford, Del.	15,000	do.	Charleston, S. C.
Ga. s.	*Epsilon	2	1	25.0	6.0	3.5	2.7	1910	San Juan, P. R.	850	Station launch	Ponce, P. R.
Ga. s.	Everitt Sherrill	9	4	47.0*	9.0	4.6	4.6	1911	Westlake, La.	6,000	Boarding launch	Sabine, Tex.
Ol. s.	F. W. Meade			60.0	16.0	5.5	6.0	1929	Brooklyn, N. Y.	23,460	Boarding tug	New York, N. Y.
Ga. s.	Felicien	4	3	30.0	6.7	3.8	2.6	1901	Camden, N. J.	1,350	Boarding launch	New Orleans, La.
Ol. s.	G. B. Loring			91.0	20.0	8.5	9.0	1830	Baltimore, Md.	190,000	Boarding steamer	Boston, Mass.
Ga. s.	Gannet	6	5	36.0	8.0	3.4	3.5	1904	New York, N. Y.		Boarding launch	Key West, Fla.
St. s.	HENRY R. CARTER	153	101	89.0	22.0	10.3	8.6	1908	Quincy, Mass.	58,000	Boarding steamer	New York, N. Y.
Ga. s.	Halsted A. Stansfield			60.0	13.0	5.9	4.6	1923	San Francisco, Calif.	11,890	Boarding launch	Honolulu, Hawaii.
Ga. s.	†Henry D. Geddings	23	15	60.0	13.0		4.6	1920	do.	18,000	do.	Savannah, Ga.
Ga. s.	Henry D. Long			40.0	9.6		3.6	1915	Boston, Mass.	2,000	do.	San Juan, P. R.
Ol. s.	†Henry W. Sawtelle	38	25	65.0	13.0	7.0	6.9	1908	Muskegon, Mich.	19,100	Boarding steamer	Marcus Hook, Pa.
Ga. s.	Helen			30.0	9.0		3.0	1907	Biloxi, Miss.	1,270	Boarding launch	Gulf Quarantine, Gulf-port, Miss.
Ga. s.	Heron			50.0	13.0	5.1	3.2	1920	Norfolk, Va.	9,200	do.	Fort Monroe, Va.
Ol. s.	†J. F. Groenevelt			55.0	12.0	7.0	5.6	1926	Milford, Del.	17,500	Boarding tug	Mobile, Ala.
St. s.	*J. H. Kinyoun	170	92	95.6	22.0	12.1	8.6	1919	Bay City, Mich.	75,000	do.	New York, N. Y.
St. s.	J. M. Woodworth	132	89	84.8	20.0	10.0	10.0	1903	Philadelphia, Pa.	61,000	do.	Marcus Hook, Pa.
Ol. s.	*J. W. Branham	38	25	65.0	13.0	7.0	6.0	1908	Muskegon, Mich.	19,096	do.	Portland, Me.
Ga. s.	†John Godfrey	8	5	40.0	9.3		4.6	1912			Boarding launch	San Juan, P. R.
Ol. s.	John M. Eager	35		50.0	12.0	7.0	5.6	1925	Milford, Del.	15,100	Boarding tug	New Orleans, La.
Ga. s.	Killdeer	9	7	40.0	10.0	3.5	2.8	1910			Boarding launch	Do.
Ga. s.	†Kittiwake			35.0	11.0	4.0	3.0	1918	Biloxi, Miss.	3,000	do.	Gulf Quarantine, Gulf-port, Miss.
Ga. s.	Lucille			25.6	7.5		2.0				do.	St. Thomas, Virgin Islands.
Ga. s.	*Luther W. Jenkins			61.0	12.8		7.0	1913	Stamford, Conn.		do.	Pensacola, Fla.
St. s.	*M. W. Glover	103	10	81.7	21.5	9.9	9.7	1919	City Island, N. Y.	93,800	Boarding tug	New York, N. Y.
Ga. s.	†Murre			30.0	8.0	4.0	3.0	1921	Supply, N. C.	2,500	Boarding launch	Southport, N. C.
Ga. s.	†Petrel	10	6	37.0	10.7	4.5	4.3	1903	Boston, Mass.	4,646	do.	Portland, Me.
Ga. s.	†Porter	4	2	24.0	7.0	4.6	2.0	1920	Jacksonville, Fla.	1,700	do.	Brunswick, Ga.
Ga. s.	†Preston H. Bailhache	40	27	64.9	13.0	8.7	5.6	1914	Seattle, Wash.		do.	Port Townsend, Wash.
Ga. s.	Q-1			40.0	9.0	4.6	4.8	1918			Station launch	San Diego, Calif.
Ga. s.	Q-2	3	3	25.6	6.6	3.3	2.6	1915	Arundel Cove, Md.	1,881	do.	Honolulu, Hawaii.

† Formerly st. s. Argonaut.
 † Formerly U. S. A. st. s. Samuel C. Cardwell.
 † Formerly st. s. Gen. R. B. Ayers.
 † Formerly ga. s. Nymphæe.
 † Formerly U. S. A. st. s. Lieut. Wm. T. Schenck.

† Formerly Major Lester E. Moreton.
 † Formerly Lieut. Edgar F. Koehler.
 † Formerly st. s. Miramar.
 † Formerly U. S. A. Q-6.

† Formerly Beetle.
 † Formerly U. S. S. State.
 * Condemned.
 † Built for Public Health Service.

Government Vessels

Rig	Name of vessel	Tonnage		Dimensions				Built		Estimated cost	Service	Name of quarantine station
		Gross	Net	Length	Breadth	Depth	Draft	When	Where			
	PUBLIC HEALTH SERVICE, TREASURY DEPARTMENT—Continued.											
Ga. s.	Q-3			33.0	9.3	3.3	3.0	1918				
Ga. s.	12Q-4	27	26	51.8	11.0	5.7	5.5	1906	Boston, Mass.		Boarding launch	Reedy Island, Del.
Ga. s.	12Q-5			40.0	9.6	5.0	4.10		Norfolk, Va.		Station launch	Boston, Mass.
Ga. s.	14Q-6			35.0	9.0	5.5	3.0	1918	do.	9,000	do.	Fort Monroe, Va.
Ol. s.	Q-7			40.0	13.0		4.8	1929	Milford, Del.	12,460	Station workboat	Baltimore, Md.
Ga. s.	Q-8			34.5	9.0		3.0				Station launch	Southport, N. C.
Ga. s.	Q-9			40.0	9.1	4.5	3.1	1919			do.	Tampa, Fla.
Ol. s.	Q-10			41.6	11.0		5.5		Norfolk, Va.		do.	Savannah, Ga.
St. s.	15Reil M. Woodward	188	127	109.0	23.0	11.2	11.2	1904	Baltimore, Md.	60,000	Boarding steamer	Fort Monroe, Va.
St. s.	16Robert D. Murray	82	55	90.3	18.0	9.9	6.6	1905	Long Island, N. Y.	10,000	do.	San Francisco, Calif.
Ga. s.	†Sandpiper			40.0	11.0	4.6	3.5	1921	Gulfport, Miss.	4,500	do.	Fort Monroe, Va.
Ga. s.	†Scoter	4	3	23.0	6.6	2.8	2.0	1922	Portland, Me.	535	Station launch	New Orleans Quarantine, La.
Ol. s.	†Stephen D. Brooks	24	9	50.0	12.0	4.6	4.6	1921	Rockport, Tex.	7,000	Boarding launch	Portland, Me.
Ol. s.	†Thomas Welch			55.0	12.0	7.0	5.6	1927	Milford, Del.	18,500	Boarding tug	San Pedro, Calif.
Ol. s.	17Thomas F. Richardson	52	35	75.4	15.2	6.6	6.0	1912	Westlake, La.	15,000	Boarding launch	Baltimore, Md.
Ga. s.	18W. W. Miller			61.0	12.8		7.0	1918	Stamford, Conn.	20,500	do.	Galveston, Tex.
Ga. s.	Widgeon	18	11	64.0	13.0	5.5	4.5	1918	Norfolk, Va.	8,500	do.	Tampa Bay, Fla.
Ol. s.	William D. Bratton			64.0	16.0	6.5	6.5	1918	Greenport, N. Y.	28,500	Fumigating tug	Jacksonville, Fla.
Ga. s.	William R. McAdam			61.0	12.8		7.0	1918	Stamford, Conn.	20,500	Boarding launch	New York, N. Y.

12 Formerly st. s. No. 1183.
 13 Formerly st. s. Cormorant
 14 Formerly ga. y. Minna.

15 Formerly st. s. Continental (201902).
 16 Formerly st. s. Vigilant.

17 Formerly ga. s. Alice.
 18 Formerly U. S. S. Hurst.

† Built for Public Health Service.

Name of vessel	Signal letters	Power	Tons displacement	Dimensions			Built		Headquarters
				Length	Breadth	Draft	When	Where	
COAST GUARD, TREASURY DEPARTMENT									
<i>Cruising cutters, first class</i>									
Alexander Hamilton ¹ †	GVDJ	Steam	1,010	204 5	36 0	12 9	1896	Bath, Me.	New London, Conn.
ALGONQUIN	GVFL	do.	1,119	205 6	32 0	13 3	1898	Cleveland, Ohio	San Pedro, Calif.
CHAMPLAIN	GNDR	Turbine, electric	1,975	250 0	42 0	16 0	1929	Quincy, Mass.	Stapleton, N. Y.
CHELAN	GVKN	do.	1,975	250 0	42 0	16 0	1928	do.	Seattle, Wash.
GRESHAM	GVFD	do.	1,090	205 6	32 0	12 6	1897	Cleveland, Ohio	Stapleton, N. Y.
HAIDA	GVKW	Turbine, electric	1,780	240 0	39 0	16 6	1921	Oakland, Calif.	Seattle, Wash.
MENDOTA	GND8	Steam	1,975	250 0	42 0	16 0	1929	Boston, Mass.	Norfolk, Va.
MODOC	GVBR	Turbine, electric	1,780	240 0	39 0	16 6	1921	Oakland, Calif.	Wilmington, N. C.
MOJAVE	GVBT	do.	1,780	240 0	39 0	16 6	1921	do.	Boston, Mass.
NORTHLAND	GNDP	Diesel, electric	2,050	216 0	39 0	15 0	1927	Newport News, Va.	San Francisco, Calif.
OSSIPEE	GVBW	Steam	908	165 10	32 0	11 9	1915	do.	Portland, Me.
PONCHARTRAIN	GVKP	do.	1,975	250 0	42 0	16 0	1928	do.	Mobile, Ala.
REDWING ²	GVKM	do.	1,210	187 10	35 6	12 4	1919	Philadelphia, Pa.	Astoria, Oreg.
SEMINOLE	GVFP	do.	860	188 0	29 6	12 0	1900	Baltimore, Md.	Sault Ste. Marie, Mich.
SENECA	GVHL	do.	1,445	204 0	34 0	17 3	1908	Newport News, Va.	Stapleton, N. Y.
TABOE	GNDQ	do.	1,975	250 0	42 0	16 0	1928	do.	San Francisco, Calif.
TALLAPOOSA	GVDP	do.	912	165 10	32 0	11 9	1915	Newport News, Va.	Curtis Bay, Md.
TAMPA	GVKT	Turbine, electric	1,780	240 0	39 0	16 6	1921	Oakland, Calif.	Boston, Mass.
TUSCARORA	GVFS	Steam	739	178 0	30 0	10 11	1902	Richmond, Va.	St. Petersburg, Fla.
UNALGA	GVHS	do.	1,181	190 0	32 6	14 1	1912	Newport News, Va.	Juneau, Alaska.
YAMACRAW	GVHR	do.	1,082	191 8	32 6	13 0	1909	Camden, N. J.	Savannah, Ga.
<i>Cruising cutters, second class</i>									
ACUSHNET	GVHP	Steam	800	152 0	29 0	13 9	1908	Newport News, Va.	Woods Hole, Mass.
Apache ³	GVBS	do.	740	185 3	29 0	9 3	1891	Baltimore, Md.	Baltimore, Md.

CAHOKIA ⁴	GVDK	do.	151	3½	27	6	1920	City Island, N. Y.	Eureka, Calif.		
CARRABASSET ⁵	GVKL	Steam	1,133	155	9¼	30	0	17 6½	1919	Puget Sound, Wash.	Norfolk, Va.
Comanche ⁶	GVDT	Steam, twin screw	589	170	8	27	0	8 10	1896	Dubuque, Iowa	Galveston, Tex.
KANKAKEE ⁷		Steam	383	182	0	34	0	3 6	1919	do.	Evansville, Ind.
KICKAPOO (ice breaker) ⁷	GVEQ	do.	840	157	4	35	0	12 0	1919	Elizabethport, N. J.	Rockland, Me.
MANHATTAN	GVCL	do.	406	120	3	24	0	11 9	1918	Balboa, Canal Zone	New York, N. Y.
MASCOUTIN ⁸	GVFB	do.		151	3½	27	6		1920	Green Bay, Wis.	Norfolk, Va.
PAMLICO	GVHJ	Steam, twin screw	451	158	0	30	0	5 8	1907	Wilmington, Del.	New Bern, N. C.
PEQUOT (cable ship) ⁹	GVCM	Steam	950	170	6	32	6	11 4	1909	Camden, N. J.	Curtis Bay, Md.
SACKEE ¹⁰	GVFR	do.		151	3½	27	6		1920	Green Bay, Wis.	Key West, Fla.
SHAWNEE	GVCB	do.	900	158	3	30	0	13 10	1922	Oakland, Calif.	San Francisco, Calif.
SNOHOMISH	GVEN	do.	879	152	0	29	0	15 5	1908	Wilmington, Del.	Port Angeles, Wash.
TAMAROA ¹¹	GVCF	do.		151	3½	27	6		1919	Elizabethport, N. J.	San Diego, Calif.
<i>Harbor cutters and harbor launches</i>											
AB-1		Gasoline		50	0	11	0	3 6	1917	North Tonawanda, N. Y.	Sault Ste. Marie, Mich.
AB-5 ¹²		do.		63	0	12	0	3 6	1912	East Greenwich, R. I.	Charleston, S. C.
AB-6 ¹³	GVFT	Gasoline, triple screw	12	62	4	10	11	3 5	1917	Bristol, R. I.	Norfolk, Va.
AB-7 ¹⁴		Gasoline		41	0	10	0	2 3	1915	Jacksonville, Fla.	Beaufort, S. C.
AB-8 ¹⁵	GVFJ	do.		60	0	13	0	2 9	1916	Salisbury, Md.	Biloxi, Miss.
AB-9		do.		58	1	13	0		1915	Lynn, Mass.	Boston, Mass.
AB-10		do.		47	0	10	6	3 8	1897	Neponset, Mass.	Norfolk, Va.
AB-12		do.		40	0	9	0	3 0	1917	Benton Harbor, Mich.	Chicago, Ill.
AB-13		do.		45	0	11	6	4 0	1918	North Tonawanda, N. Y.	Sault Ste. Marie, Mich.
AB-14 ¹⁶		do.		64	0	15	8	5 1	1917	San Francisco, Calif.	San Francisco, Calif.
AB-17		do.		45	0	11	7	3 6	1910	Bay City, Mich.	Sault Ste. Marie, Mich.
AB-18 ¹⁷		do.		52	0	11	0	3 6	1906	do.	do.
AB-19		Diesel	37	64	10	14	0	4 0	1923	Salisbury, Md.	Pensacola, Fla.
AB-20		do.	37	64	10	14	0	4 0	1923	do.	Mobile, Ala.
AB-21		Gasoline		64	9	17	0			Manteo, N. C.	Elizabeth City, N. C.
AB-22		do.		46	7	12	11	3 0		Chincoteague, Va.	Chincoteague, Va.
AB-23		do.		49	6	11	0	2 6	1913	do.	Key West, Fla.
AB-24 (ice breaker)		Semi-Diesel	36	52	0	18	10	3 0	1928	Solomons, Md.	Bayshore, N. Y.
Arcata	GVHC	Steam	138	85	0	17	6	10 4	1903	San Francisco, Calif.	Seattle, Wash.
Calumet	GVDR	do.	170	94	6	20	6	9 0	1894	Buffalo, N. Y.	New York, N. Y.
Chautauqua ¹⁸	GVJM	do.	215	88	0	20	0	8 9	1919	Milwaukee, Wis.	New London, Conn.
Chicopee ¹⁹	GVJL	do.	215	88	0	20	0	8 9	1919	Kingston, N. Y.	Portland, Me.
Chippewa ²⁰	GVJK	do.	215	88	0	20	0	8 9	1919	Milwaukee, Wis.	Sault Ste. Marie, Mich.
Chulahoma ²¹		do.	215	88	0	20	0	8 9	1919	City Island, N. Y.	Baltimore, Md.
DAVEY	GVHM	do.	182	92	6	19	0	10 2	1908	Wilmington, Del.	New Orleans, La.
GOLDEN GATE	GVFH	do.	240	110	0	20	6	9 10	1896	Seattle, Wash.	San Francisco, Calif.
Guard	GVFW	do.	52	67	7	12	6	6 3	1914	Mare Island, Calif.	Seattle, Wash.
Guthrie	GVBQ	do.	149	88	0	17	6	9 0	1895	Baltimore, Md.	New York, N. Y.
HAZEL		Gasoline		43	6	13	6	4 0	1916	Unalakleet, Alaska	Nome Station, Alaska
Hudson	GVDQ	Steam	179	96	6	20	0	9 0	1893	Camden, N. J.	New York, N. Y.
LEOPARD		do.		94	0	24	0	12 0	1920	Benton Harbor, Mich.	Curtis Bay, Md.
MACKINAC	GVHB	do.	241	110	0	20	6	10 6	1903	Baltimore, Md.	Boston, Mass.
RARITAN ²²		do.		103	0	22	8		1905	Wilmington, Del.	New York, N. Y.
WINNISMET	GVFW	do.	182	96	6	20	6	9 1	1903	Baltimore, Md.	Baltimore, Md.
WISSARICKON	GVHD	do.	194	96	6	20	6	9 5	1904	do.	New York, N. Y.
<i>Floating bases</i>											
Alpha ²³		None		113	7	37	7		1905	Navy yard, N. Y.	Curtis Bay, Md.
Wayanda ²⁴	GVKS	do.		130	0	28	0	12 0	1919	New Bern, N. C.	Woods Hole, Mass.

¹ Formerly U. S. N. gunboat Vicksburg. Coast Guard in 1885.
² Formerly Navy Mine Sweeper.
³ Formerly U. S. C. G. cutter Galveston.
⁴ Formerly st. s. Bayside (220570).
⁵ Formerly Navy tug.
⁶ Formerly U. S. S. Windom.
⁷ Formerly st. s. Baldrige (217535).

⁸ Formerly st. s. Pylas (219903).
⁹ Formerly Army mine planter Gen. Saml. M. Mills.
¹⁰ Formerly st. s. Vallonia (219803).
¹¹ Formerly st. s. Bartolome (218913).
¹² Formerly Navy S. P. 408.
¹³ Formerly Navy S. P. 1248.
¹⁴ Formerly Navy S. P. 657.

¹⁵ Formerly Navy S. P. 193.
¹⁶ Formerly Navy S. P. 180.
¹⁷ Formerly Navy S. P. 361.
¹⁸ Formerly Navy tug 59.
¹⁹ Formerly Navy tug 65.
²⁰ Formerly Navy tug 60.
²¹ Formerly Navy tug 66.

²² Transferred from Department of Labor, Bureau of Immigration.
²³ Ex-Navy steam derrick, used as a workshop.
† Composite.
‡ Steel hull, wood deck house.
§ Concrete.

Government Vessels

Name	Signal letters	Power	Tons displacement	Dimensions			Built	
				Length	Breadth	Draft	When	Where
COAST GUARD, TREASURY DEPARTMENT—Continued								
<i>Destroyers</i>								
AMMEN.....	GVCH	Steam turbine, triple screw	742	<i>Ft. in.</i> *293 1	26 1 $\frac{1}{2}$	8 4	1911	Camden, N. J.
BEALE.....	GV CJ	do.	742	*293 1	26 1 $\frac{1}{2}$	8 4	1912	Philadelphia, Pa.
BURROWS.....	GVCK	do.	742	*293 1	26 1 $\frac{1}{2}$	8 4	1911	Camden, N. J.
CASSIN.....	GV CN	Steam turbine, twin screw	1,020	*305 3	30 4	9 3	1913	Bath, Me.
CUMMINGS.....	GV CQ	do.	1,020	*305 3	30 4	9 3	1913	Do.
CONYNGRAM.....	GV CP	do.	1,090	*315 3	29 11	9 4 $\frac{1}{2}$	1916	Philadelphia, Pa.
DAVIS.....	GV JM	do.	1,071	*315 3	29 11	9 2 $\frac{3}{4}$	1916	Bath, Me.
DOWNES.....	GV CR	do.	1,072	*305 3	30 7	9 7	1915	Camden, N. J.
ERICSSON.....	GV CS	do.	1,090	*305 3	30 7	9 9	1915	Do.
FANNING.....	GV CT	Steam turbine, triple screw	742	*293 1	26 1 $\frac{1}{2}$	8 4	1912	Newport News, Va.
HENLEY.....	GV CW	Steam turbine, twin screw	742	*293 1	26 1 $\frac{1}{2}$	8 4	1912	Quincy, Mass.
JOUETT.....	GV DS	Steam turbine, triple screw	742	*293 1	26 1 $\frac{1}{2}$	8 4	1912	Bath, Me.
MCCALL.....	GV HF	do.	742	*293 1	26 1 $\frac{1}{2}$	8 4	1911	Camden, N. J.
MCDUGAL.....	GV HK	Steam turbine, twin screw	1,020	*305 3	30 7	9 3 $\frac{1}{2}$	1914	Bath, Me.
MONAGHAN.....	GV JC	Steam turbine, triple screw	742	*293 1	26 1 $\frac{1}{2}$	8 4	1911	Newport News, Va.
PATERSON.....	GV JD	do.	742	*293 1	26 1 $\frac{1}{2}$	8 4	1911	Philadelphia, Pa.
PAULDING.....	GV JF	do.	742	*293 1	26 1 $\frac{1}{2}$	8 4	1910	Bath, Me.
PORTER.....	GV JS	do.	1,090	*315 3	29 11	9 4 $\frac{1}{2}$	1916	Philadelphia, Pa.
SHAW.....	GV PN	Steam turbine, twin screw	1,110	*315 3	29 11	9 5 $\frac{1}{4}$	1917	Mare Island, Calif.
TERRY.....	GV KD	Steam turbine, triple screw	742	*293 1	26 1 $\frac{1}{2}$	8 4	1910	Newport News, Va.
TRIPPE.....	GV KF	do.	742	*293 1	26 1 $\frac{1}{2}$	8 4	1911	Bath, Me.
TUCKER.....	GV PS	Steam turbine, twin screw	1,090	*315 3	29 11	9 4 $\frac{1}{2}$	1916	Quincy, Mass.
WAINWRIGHT.....	GV PV	do.	1,150	*315 3	29 11	9 8 $\frac{1}{2}$	1916	Camden, N. J.
WILKES.....	GV NS	do.	1,110	*315 3	29 11	9 5 $\frac{3}{4}$	1916	Philadelphia, Pa.
<i>Patrol boats</i>								
ACTIVE.....	GNBM	Diesel	220	125 0	23 6	8 6	1926	Camden, N. J.
AGASSIZ.....	GNCF	do.	220	125 0	23 6	8 6	1926	Do.
ALERT.....	GNCP	do.	220	125 0	23 6	8 6	1926	Do.
ANTIETAM.....	GNCH	do.	220	125 0	23 6	8 6	1926	Do.
ARROW ¹		do.	9	49 3	9 2			
BONHAM.....	GN DJ	do.	220	125 0	23 6	8 6	1926	Do.
BOUTWELL.....	GN CV	do.	220	125 0	23 6	8 6	1927	Do.
CAHOONE.....	GN BS	do.	220	125 0	23 6	8 6	1927	Do.
CARTIGAN.....	GN BR	do.	220	125 0	23 6	8 6	1927	Do.
Cook ²	GV KC	Gasoline, triple screw	83	110 0	14 8 $\frac{3}{4}$	5 11	1918	Bristol, R. I.
CORWIN.....	GV JN	Diesel	210	99 8	23 0	8 0	1925	Bay City, Mich.
CRAWFORD.....	GN CL	do.	220	125 0	23 6	8 6	1927	Camden, N. J.
CUYAHOGA.....	GN DL	do.	220	125 0	23 6	8 6	1927	Do.
Cygar ³	GV KR	Semi-Diesel, twin screw	83	110 0	14 8 $\frac{3}{4}$	5 11	1917	Mobile, Ala.
DALLAS.....	GV JB	Diesel	210	99 8	23 0	8 0	1925	Bay City, Mich.
DEXTER.....	GV JR	do.	210	99 8	23 0	8 0	1925	Do.
DILIGENECE.....	GN BQ	do.	220	125 0	23 6	8 6	1927	Camden, N. J.
DIX.....	GN DB	do.	220	125 0	23 6	8 6	1927	Do.
EAGLE.....	GV JP	do.	210	99 8	23 0	8 0	1925	Bay City, Mich.
ELENORA ⁴		do.	7	53 0	13 0	3 0	1925	
EWING.....	GN DF	do.	220	125 0	23 6	8 6	1927	Camden, N. J.
FAUNCE.....	GN DK	do.	220	125 0	23 6	8 6	1927	Do.
FORWARD.....	GV JQ	do.	210	99 8	23 0	8 0	1925	Bay City, Mich.
FREDERICK LEE.....	GN BV	do.	220	125 0	23 6	8 6	1927	Camden, N. J.
GALLATIN.....	GN BC	do.	210	99 8	23 0	8 0	1926	Bay City, Mich.
GAVIOTA ⁵		do.	12	48 2	11 1	4 0		
GENERAL GREENE.....	GN BP	do.	220	125 0	23 6	8 6	1926	
HARRIET LANE.....	GN BK	do.	220	125 0	23 6	8 6	1927	Camden, N. J.
IMP.....		do.		45 0	9 0	3 0		

JACKSON	GNCJ	do	220	125 0	23 6	8 6	1927	Do.
KIMBALL	GNDC	do	220	125 0	23 6	8 6	1927	Do.
LEGARE	GNDH	Diesel	220	125 0	23 6	8 6	1927	Do.
MAHONING	GVDF	do	210	99 8	23 0	8 0	1926	Bay City, Mich.
MARION	GNCQ	do	220	125 0	23 6	8 6	1927	Camden, N. J.
MCLANE	GNCW	do	220	125 0	23 6	8 6	1927	Do.
MONTGOMERY	GNCB	do	220	125 0	23 6	8 6	1927	Do.
MORRIS	GNCB	do	220	125 0	23 6	8 6	1927	Do.
NANSEMOND	GVDC	do	210	99 8	23 0	8 0	1926	Bay City, Mich.
NAUGATUCK	GNBD	do	210	99 8	23 0	8 0	1926	Do.
NEMAHA	GNCD	do	220	125 0	23 6	8 6	1927	Camden, N. J.
PATRIOT	GVDE	do	210	99 8	23 0	8 0	1926	Bay City, Mich.
Patrol		Gasoline, twin screw	23	68 9	14 0	3 8	1917	City Island, N. Y.
PERRY	GVDL	Diesel	210	99 8	23 0	8 0	1926	Bay City, Mich.
PETREL	GNBF	do	210	99 8	23 0	8 0	1926	Do.
PULASKI	GNCM	do	220	125 0	23 6	8 6	1927	Camden, N. J.
Reclaimer		do	73	103 4	22 10			
RELIANCE	GNDM	do	220	125 0	23 6	8 6	1927	Do.
RUSH	GNCR	do	220	125 0	23 6	8 6	1927	Do.
Sea Gull		Gasoline, triple screw	30	58 0	12 0	3 0		
Smith ⁶	GVKQ	Semi-Diesel, twin screw	83	110 0	14 8 $\frac{1}{2}$	5 11	1917	Jacksonville, Fla.
Swift ⁷	OVHT	Gasoline, twin screw		66 0	13 6	3 3 $\frac{1}{2}$	1917	Los Angeles, Calif.
TIGER	GNCK	Diesel	220	125 0	23 6	8 6	1927	Camden, N. J.
Tingard ⁵	GVJT	Gasoline, triple screw	83	110 0	14 8 $\frac{1}{2}$	5 11	1917	Nyack, N. Y.
TRAVIS	GNBT	Diesel	220	125 0	23 6	8 6	1927	Camden, N. J.
VIGILANT	GNBL	do	220	125 0	23 6	8 6	1927	Do.
Virginia		do		58 2	13 9	6 7	1919	Bellingham, Wash.
WOLCOTT	GNBH	do	210	99 8	23 0	8 0	1926	Bay City, Mich.
WOODBURY	GNCT	do	220	125 0	23 6	8 6	1927	Camden, N. J.
YEATON	GNBW	do	220	125 0	23 6	8 6	1927	Do.
Calosa		Gasoline, twin screw		49 8	11 2	4 0		
CG-100		Gasoline	37	74 11	13 7 $\frac{1}{2}$	4 0	1924	Do.
CG-101		do	37	74 11	13 7 $\frac{1}{2}$	4 0	1924	Do.
CG-102		do	37	74 11	13 7 $\frac{1}{2}$	4 0	1924	Do.
CG-103		do	37	74 11	13 7 $\frac{1}{2}$	4 0	1924	Do.
CG-104		do	37	74 11	13 7 $\frac{1}{2}$	4 0	1924	Do.
CG-105		do	37	74 11	13 7 $\frac{1}{2}$	4 0	1924	Do.
CG-106		do	37	74 11	13 7 $\frac{1}{2}$	4 0	1924	Do.
CG-107		do	37	74 11	13 7 $\frac{1}{2}$	4 0	1924	Do.
CG-108		do	37	74 11	13 7 $\frac{1}{2}$	4 0	1925	Do.
CG-109		do	37	74 11	13 7 $\frac{1}{2}$	4 0	1925	Do.
CG-110		do	37	74 11	13 7 $\frac{1}{2}$	4 0	1925	Do.
CG-111		do	37	74 11	13 7 $\frac{1}{2}$	4 0	1925	Do.
CG-112		do	37	74 11	13 7 $\frac{1}{2}$	4 0	1925	Do.
CG-115		do	37	74 11	13 7 $\frac{1}{2}$	4 0	1924	Bay City, Mich.
CG-116		do	37	74 11	13 7 $\frac{1}{2}$	4 0	1924	Do.
CG-117		do	37	74 11	13 7 $\frac{1}{2}$	4 0	1924	Do.
CG-118		do	37	74 11	13 7 $\frac{1}{2}$	4 0	1924	Do.
CG-119		do	37	74 11	13 7 $\frac{1}{2}$	4 0	1924	Do.
CG-120		do	37	74 11	13 7 $\frac{1}{2}$	4 0	1924	Do.
CG-121		do	37	74 11	13 7 $\frac{1}{2}$	4 0	1925	Do.
CG-122		do	37	74 11	13 7 $\frac{1}{2}$	4 0	1925	Do.
CG-123		do	37	74 11	13 7 $\frac{1}{2}$	4 0	1925	Do.
CG-124		do	37	74 11	13 7 $\frac{1}{2}$	4 0	1925	Do.
CG-125		do	37	74 11	13 7 $\frac{1}{2}$	4 0	1925	Do.
CG-127		do	37	74 11	13 7 $\frac{1}{2}$	4 0	1925	Do.
CG-128		do	37	74 11	13 7 $\frac{1}{2}$	4 0	1925	Do.
CG-808		Gasoline, twin screw		45 0	10 9	2 0		
CG-809		Gasoline		46 9	13 7	3 0		

¹ Formerly C. G. 804.
² Formerly Navy S. C. 438.
³ Formerly Navy S. C. 335.

⁴ Formerly C. G. 800.
⁵ Formerly C. G. 802.
⁶ Formerly Navy S. C. 155.

⁷ Formerly Navy S. C. 823.
⁸ Formerly Navy S. C. 813.
^{*} Length over all.

Name	Signal letters	Power	Tons displacement	Dimensions			Built	
				Length	Breadth	Draft	When	Where
COAST GUARD, TREASURY DEPARTMENT—Continued								
<i>Patrol boats—Continued</i>								
CG-129		Gasoline	37	<i>Ft. in.</i> 74 11	<i>Ft. in.</i> 13 7 ¹ / ₂	<i>Ft. in.</i> 4 0	1925	Bay City, Mich.
CG-130		do	37	74 11	13 7 ¹ / ₂	4 0	1924	Fall River, Mass.
CG-131		do	37	74 11	13 7 ¹ / ₂	4 0	1925	Do.
CG-132		do	37	74 11	13 7 ¹ / ₂	4 0	1925	Do.
CG-133		do	37	74 11	13 7 ¹ / ₂	4 0	1925	Do.
CG-134		do	37	74 11	13 7 ¹ / ₂	4 0	1925	Do.
CG-135		do	37	74 11	13 7 ¹ / ₂	4 0	1925	Do.
CG-136		do	37	74 11	13 7 ¹ / ₂	4 0	1925	Do.
CG-137		do	37	74 11	13 7 ¹ / ₂	4 0	1925	Do.
CG-138		do	37	74 11	13 7 ¹ / ₂	4 0	1925	Do.
CG-139		do	37	74 11	13 7 ¹ / ₂	4 0	1925	Do.
CG-140		do	37	74 11	13 7 ¹ / ₂	4 0	1924	Benton Harbor, Mich.
CG-141		do	37	74 11	13 7 ¹ / ₂	4 0	1924	Do.
CG-142		do	37	74 11	13 7 ¹ / ₂	4 0	1924	Do.
CG-143		do	37	74 11	13 7 ¹ / ₂	4 0	1925	Do.
CG-144		do	37	74 11	13 7 ¹ / ₂	4 0	1925	Do.
CG-145		do	37	74 11	13 7 ¹ / ₂	4 0	1925	Do.
CG-146		do	37	74 11	13 7 ¹ / ₂	4 0	1925	Do.
CG-147		do	37	74 11	13 7 ¹ / ₂	4 0	1925	Do.
CG-148		do	37	74 11	13 7 ¹ / ₂	4 0	1925	Do.
CG-149		do	37	74 11	13 7 ¹ / ₂	4 0	1925	Do.
CG-150		do	37	74 11	13 7 ¹ / ₂	4 0	1924	Freeport, Me.
CG-151		do	37	74 11	13 7 ¹ / ₂	4 0	1925	Do.
CG-152		do	37	74 11	13 7 ¹ / ₂	4 0	1925	Do.
CG-153		do	37	74 11	13 7 ¹ / ₂	4 0	1925	Do.
CG-154		do	37	74 11	13 7 ¹ / ₂	4 0	1925	Do.
CG-155		do	37	74 11	13 7 ¹ / ₂	4 0	1925	Do.
CG-156		do	37	74 11	13 7 ¹ / ₂	4 0	1925	Do.
CG-157		do	37	74 11	13 7 ¹ / ₂	4 0	1925	Do.
CG-158		do	37	74 11	13 7 ¹ / ₂	4 0	1925	Do.
CG-159		do	37	74 11	13 7 ¹ / ₂	4 0	1925	Do.
CG-160		do	37	74 11	13 7 ¹ / ₂	4 0	1924	New York, N. Y.
CG-161		do	37	74 11	13 7 ¹ / ₂	4 0	1924	Do.
CG-162		do	37	74 11	13 7 ¹ / ₂	4 0	1924	Do.
CG-163		do	37	74 11	13 7 ¹ / ₂	4 0	1924	Do.
CG-164		do	37	74 11	13 7 ¹ / ₂	4 0	1925	Do.
CG-165		do	37	74 11	13 7 ¹ / ₂	4 0	1925	Do.
CG-166		do	37	74 11	13 7 ¹ / ₂	4 0	1925	Do.
CG-167		do	37	74 11	13 7 ¹ / ₂	4 0	1925	Do.
CG-168		do	37	74 11	13 7 ¹ / ₂	4 0	1925	Do.
CG-169		do	37	74 11	13 7 ¹ / ₂	4 0	1925	Do.
CG-170		do	37	74 11	13 7 ¹ / ₂	4 0	1924	East Boothbay, Me.
CG-171		do	37	74 11	13 7 ¹ / ₂	4 0	1924	Do.
CG-172		do	37	74 11	13 7 ¹ / ₂	4 0	1925	Do.
CG-173		do	37	74 11	13 7 ¹ / ₂	4 0	1925	Do.
CG-174		do	37	74 11	13 7 ¹ / ₂	4 0	1925	Do.
CG-175		do	37	74 11	13 7 ¹ / ₂	4 0	1925	Do.
CG-176		do	37	74 11	13 7 ¹ / ₂	4 0	1925	Do.
CG-177		do	37	74 11	13 7 ¹ / ₂	4 0	1925	Do.
CG-178		do	37	74 11	13 7 ¹ / ₂	4 0	1925	Do.
CG-179		do	37	74 11	13 7 ¹ / ₂	4 0	1925	Do.
CG-180		do	37	74 11	13 7 ¹ / ₂	4 0	1924	Newport News, Va.
CG-181		do	37	74 11	13 7 ¹ / ₂	4 0	1924	Do.

CG-182	do	37	74	11	13	7 1/2	4	0	1924	Do.
CG-183	do	37	74	11	13	7 1/2	4	0	1924	Do.
CG-184	do	37	74	11	13	7 1/2	4	0	1924	Do.
CG-185	do	37	74	11	13	7 1/2	4	0	1925	Do.
CG-186	do	37	74	11	13	7 1/2	4	0	1925	Do.
CG-187	do	37	74	11	13	7 1/2	4	0	1925	Do.
CG-189	do	37	74	11	13	7 1/2	4	0	1925	Do.
CG-190	do	37	74	11	13	7 1/2	4	0	1924	Portsmouth, N. H.
CG-191	do	37	74	11	13	7 1/2	4	0	1925	Do.
CG-192	do	37	74	11	13	7 1/2	4	0	1925	Do.
CG-193	do	37	74	11	13	7 1/2	4	0	1924	Annapolis, Md.
CG-194	do	37	74	11	13	7 1/2	4	0	1924	Do.
CG-195	do	37	74	11	13	7 1/2	4	0	1925	Do.
CG-196	do	37	74	11	13	7 1/2	4	0	1925	Do.
CG-197	do	37	74	11	13	7 1/2	4	0	1925	Do.
CG-198	do	37	74	11	13	7 1/2	4	0	1925	Do.
CG-199	do	37	74	11	13	7 1/2	4	0	1925	Do.
CG-200	do	37	74	11	13	7 1/2	4	0	1925	Do.
CG-201	do	37	74	11	13	7 1/2	4	0	1925	Do.
CG-202	do	37	74	11	13	7 1/2	4	0	1925	Do.
CG-203	do	37	74	11	13	7 1/2	4	0	1924	Kingston, N. Y.
CG-204	do	37	74	11	13	7 1/2	4	0	1924	Do.
CG-205	do	37	74	11	13	7 1/2	4	0	1924	Do.
CG-206	do	37	74	11	13	7 1/2	4	0	1924	Do.
CG-207	do	37	74	11	13	7 1/2	4	0	1925	Do.
CG-208	do	37	74	11	13	7 1/2	4	0	1925	Do.
CG-209	do	37	74	11	13	7 1/2	4	0	1925	Do.
CG-210	do	37	74	11	13	7 1/2	4	0	1925	Do.
CG-211	do	37	74	11	13	7 1/2	4	0	1925	Do.
CG-212	do	37	74	11	13	7 1/2	4	0	1925	Do.
CG-213	do	37	74	11	13	7 1/2	4	0	1924	Milford, Del.
CG-214	do	37	74	11	13	7 1/2	4	0	1924	Do.
CG-215	do	37	74	11	13	7 1/2	4	0	1924	Do.
CG-216	do	37	74	11	13	7 1/2	4	0	1925	Do.
CG-218	do	37	74	11	13	7 1/2	4	0	1925	Do.
CG-219	do	37	74	11	13	7 1/2	4	0	1925	Do.
CG-220	do	37	74	11	13	7 1/2	4	0	1925	Do.
CG-221	do	37	74	11	13	7 1/2	4	0	1925	Do.
CG-222	do	37	74	11	13	7 1/2	4	0	1925	Do.
CG-223	do	37	74	11	13	7 1/2	4	0	1924	Norfolk, Va.
CG-224	do	37	74	11	13	7 1/2	4	0	1924	Do.
CG-225	do	37	74	11	13	7 1/2	4	0	1924	Do.
CG-226	do	37	74	11	13	7 1/2	4	0	1924	Do.
CG-227	do	37	74	11	13	7 1/2	4	0	1925	Do.
CG-228	do	37	74	11	13	7 1/2	4	0	1925	Do.
CG-229	do	37	74	11	13	7 1/2	4	0	1925	Do.
CG-231	do	37	74	11	13	7 1/2	4	0	1925	Do.
CG-232	do	37	74	11	13	7 1/2	4	0	1924	Do.
CG-233	do	37	74	11	13	7 1/2	4	0	1924	Stamford, Conn.
CG-234	do	37	74	11	13	7 1/2	4	0	1924	Do.
CG-235	do	37	74	11	13	7 1/2	4	0	1924	Do.
CG-236	do	37	74	11	13	7 1/2	4	0	1924	Do.
CG-237	do	37	74	11	13	7 1/2	4	0	1925	Do.
CG-240	do	37	74	11	13	7 1/2	4	0	1925	Do.
CG-241	do	37	74	11	13	7 1/2	4	0	1925	Do.
CG-242	do	37	74	11	13	7 1/2	4	0	1925	Do.
CG-243	do	37	74	11	13	7 1/2	4	0	1924	Jacksonville, Fla.
CG-244	do	37	74	11	13	7 1/2	4	0	1924	Do.
CG-246	do	37	74	11	13	7 1/2	4	0	1925	Do.
CG-247	do	37	74	11	13	7 1/2	4	0	1925	Do.
CG-250	do	37	74	11	13	7 1/2	4	0	1925	Do.
CG-251	do	37	74	11	13	7 1/2	4	0	1925	Do.

Name	Signal letters	Power	Tons displacement	Dimensions			Built	
				Length	Breadth	Draft	When	Where
COAST GUARD, TREASURY DEPARTMENT—Continued								
<i>Patrol boats—Continued</i>								
CG-252		Gasoline	37	<i>Ft. in.</i> 74 11	<i>Ft. in.</i> 13 7 ¹ / ₂	<i>Ft. in.</i> 4 0	1925	Jacksonville, Fla.
CG-253		do.	37	74 11	13 7 ¹ / ₂	4 0	1924	Alameda, Calif.
CG-254		do.	37	74 11	13 7 ¹ / ₂	4 0	1924	Do.
CG-255		do.	37	74 11	13 7 ¹ / ₂	4 0	1924	Do.
CG-256		do.	37	74 11	13 7 ¹ / ₂	4 0	1925	Do.
CG-257		do.	37	74 11	13 7 ¹ / ₂	4 0	1925	Do.
CG-258		do.	37	74 11	13 7 ¹ / ₂	4 0	1925	Do.
CG-259		do.	37	74 11	13 7 ¹ / ₂	4 0	1925	Alameda, Calif.
CG-260		do.	37	74 11	13 7 ¹ / ₂	4 0	1925	Do.
CG-261		do.	37	74 11	13 7 ¹ / ₂	4 0	1925	Do.
CG-262		do.	37	74 11	13 7 ¹ / ₂	4 0	1925	Do.
CG-263		do.	37	74 11	13 7 ¹ / ₂	4 0	1924	Seattle, Wash.
CG-264		do.	37	74 11	13 7 ¹ / ₂	4 0	1924	Do.
CG-265		do.	37	74 11	13 7 ¹ / ₂	4 0	1924	Do.
CG-266		do.	37	74 11	13 7 ¹ / ₂	4 0	1924	Do.
CG-267		do.	37	74 11	13 7 ¹ / ₂	4 0	1924	Do.
CG-268		do.	37	74 11	13 7 ¹ / ₂	4 0	1924	Do.
CG-269		do.	37	74 11	13 7 ¹ / ₂	4 0	1924	Do.
CG-270		do.	37	74 11	13 7 ¹ / ₂	4 0	1925	Do.
CG-271		do.	37	74 11	13 7 ¹ / ₂	4 0	1925	Do.
CG-272		do.	37	74 11	13 7 ¹ / ₂	4 0	1925	Do.
CG-273		do.	37	74 11	13 7 ¹ / ₂	4 0	1925	Do.
CG-274		do.	37	74 11	13 7 ¹ / ₂	4 0	1925	Do.
CG-275		do.	37	74 11	13 7 ¹ / ₂	4 0	1925	Do.
CG-276		do.	37	74 11	13 7 ¹ / ₂	4 0	1925	Do.
CG-277		do.	37	74 11	13 7 ¹ / ₂	4 0	1925	Do.
CG-278		do.	37	74 11	13 7 ¹ / ₂	4 0	1925	Camden, N. J.
CG-279		do.	37	74 11	13 7 ¹ / ₂	4 0	1925	Do.
CG-280		do.	37	74 11	13 7 ¹ / ₂	4 0	1925	Do.
CG-281		do.	37	74 11	13 7 ¹ / ₂	4 0	1925	Do.
CG-282		do.	37	74 11	13 7 ¹ / ₂	4 0	1925	Do.
CG-283		do.	37	74 11	13 7 ¹ / ₂	4 0	1925	Do.
CG-284		do.	37	74 11	13 7 ¹ / ₂	4 0	1925	Do.
CG-285		do.	37	74 11	13 7 ¹ / ₂	4 0	1925	Do.
CG-286		do.	37	74 11	13 7 ¹ / ₂	4 0	1925	Do.
CG-287		do.	37	74 11	13 7 ¹ / ₂	4 0	1925	Do.
CG-288		do.	37	74 11	13 7 ¹ / ₂	4 0	1925	Do.
CG-289		do.	37	74 11	13 7 ¹ / ₂	4 0	1925	Do.
CG-290		do.	37	74 11	13 7 ¹ / ₂	4 0	1925	Do.
CG-291		do.	37	74 11	13 7 ¹ / ₂	4 0	1925	Do.
CG-292		do.	37	74 11	13 7 ¹ / ₂	4 0	1925	Do.
CG-293		do.	37	74 11	13 7 ¹ / ₂	4 0	1925	Jacksonville, Fla.
CG-294		do.	37	74 11	13 7 ¹ / ₂	4 0	1925	Do.
CG-295		do.	37	74 11	13 7 ¹ / ₂	4 0	1925	Do.
CG-296		do.	37	74 11	13 7 ¹ / ₂	4 0	1925	Do.
CG-298		do.	37	74 11	13 7 ¹ / ₂	4 0	1925	Do.
CG-299		do.	37	74 11	13 7 ¹ / ₂	4 0	1925	Do.
CG-300		do.	37	74 11	13 7 ¹ / ₂	4 0	1925	Do.
CG-301		do.	37	74 11	13 7 ¹ / ₂	4 0	1925	Do.
CG-302		do.	37	74 11	13 7 ¹ / ₂	4 0	1925	Do.

Number of vessel	Name of vessel	International code-signal letters of station	Rig or class	Tonnage		Dimensions			Indicated horse-power	When built	Complement		Station
				Gross	Net	Length	Breadth	Depth			Officers	Men	
LIGHTHOUSE SERVICE, DEPARTMENT OF COMMERCE													
<i>Lightships</i>													
1	Savannah		Sch	275		<i>Ft. in.</i> 103 0	<i>Ft. in.</i> 24 0	<i>Ft. in.</i> 13 0		1855	2	8	Savannah.
5	Relief		Sch	1104		81 6	21 6	9 0		1855	1	0	Relief.
13	Bartlett	AZTP	Sch	155		79 8	21 8	10 4		1854	4	6	Bartlett Reef, Conn.
16	Relief		Sch	250		103 6	22 6	11 0		1854	2	3	Relief. ¹
39	Brenton	AZXX	Sch	387		114 4	26 9	13 0		1875	4	6	Brenton Reef, R. I.
41	Handkerchief	BAEM	Sch	387		114 0	26 9	11 0		1876	4	6	Relief.
42	Hen and Chickens	AZXT	Sch	410		114 0	26 6	10 6		1877	4	6	Hen and Chickens Reef, Mass.
44	Cornfield Point	AZTO	†Sch	197		113 0	25 0	10 6		1882	4	6	Cornfield Point, Conn.
47	Stone Horse	BAEP	Sch	1470		112 0	26 6	11 0		1891	4	7	Stone Horse Shoal, Mass.
49	Hedge Fence	BAET	Sch	1470		112 0	27 0	14 0		1890	4	6	Hedge Fence, Mass.
52	Fenwick	AZHJ	Sch	1416	197	118 6	26 6	14 0	180	1892	5	9	Fenwick Island Shoal, Del.
53	Charleston	AYOQ	†Special	310		112 0	26 6	14 0	135	1892	4	10	Charleston, S. C.
54	Boston	BAGY	†Special	310		118 0	26 0	14 0	1150	1892	4	7	Boston, Mass.
66	Cross Rip	BAES	St. s.	1590		112 0	28 6	13 0	350	1896	4	9	Cross Rip Shoal, Mass.
67	Relief ²		St. s.	450	264	112 0	28 6	13 0	200	1897	1		Relief.
68	Fire Island	AZMS	St. s.	1590	204	112 0	28 6	14 6	350	1897	5	10	Fire Island, N. Y.
69	Scotland	AZNB	St. s.	1590	204	112 6	29 6	14 9	350	1897	4	10	Scotland, N. J.
72	Chesapeake	AYUT	St. s.	1593		112 0	28 6	14 0	350	1900	5	10	Chesapeake Bay, Va.
73	Vineyard	BACI	St. s.	1538		112 0	28 6	14 9	400	1901	4	9	Vineyard Sound, Mass.
74	Portland	BALV	St. s.	1495		118 0	28 6	13 0	390	1902	4	8	Portland, Me.
75	St. Clair		Scow	1160		75 0	21 6	9 3		1902			Lake St. Clair, Mich.
76	Relief		St. s.	1578	169	117 7	28 8	14 4	380	1904	3	5	Relief. ¹
77	Peshtigo		Scow	1155		75 0	21 6	9 3		1906	2	3	Peshtigo Reef, Wis.
78	Relief		St. s.	1668	188	112 9	28 6	14 9	325	1904	5	8	Relief. ¹
79	Barnegat	AZMP	St. s.	1668	188	112 9	28 6	14 9	325	1904	5	9	Barnegat, N. J.
80	Relief		St. s.	1668	188	112 9	28 6	14 9	325	1904	6	10	Relief. ¹
81	Heald	AWVH	St. s.	1668	188	112 9	28 6	14 9	325	1904	5	8	Heald Bank, Tex.
82	Eleven Foot		†St. s.	1200	61	96 2	21 0	14 9	90	1912	4	3	Eleven Foot Shoal, Mich.
83	San Francisco	AUGE	St. s.	1668	188	112 9	28 6	14 9	325	1904	5	11	San Francisco, Calif.
84	St. Johns	AYJO	St. s.	1683	246	112 11	29 0	14 9	325	1907	5	10	St. Johns River, Fla.
85	Relief		St. s.	1683	246	112 11	29 0	14 9	360	1907	5	9	Relief. ¹
86	Great Round	BAFK	St. s.	1683	246	112 11	29 0	14 9	360	1907	4	9	Great Round Shoal, Mass.
87	Ambrose	AZMY	St. s.	1683	246	112 11	29 0	14 9	325	1907	5	10	Ambrose Channel, N. Y.
88	Columbia	AUCY	St. s.	1683	246	112 11	29 0	14 9	325	1907	5	11	Columbia River, Oreg.
89	Manitou		St. s.	205	76	88 0	21 0	10 0	90	1908	4	3	North Manitou Shoal, Mich.
90	Relief		St. s.	1685	225	112 11	29 6	14 9	400	1908	4	9	Relief. ¹
91	Winter-Quarter	AZHD	St. s.	1685	225	112 11	29 0	14 9	400	1908	5	10	Winter-Quarter Shoal, Va.
92	Relief		St. s.	1685	225	112 11	29 0	14 9	400	1908	3	5	Relief. ¹
93	Umatilla	AUCK	St. s.	1685	225	112 11	29 0	14 9	400	1908	5	11	Umatilla Reef, Wash.
94	Frying Pan	AYQL	St. s.	1670	229	112 11	29 0	14 9	363	1911	5	10	Frying Pan Shoal, N. C.
95	Milwaukee		St. s.	1268	156	90 0	23 0	11 6	200	1912	4	5	Milwaukee, Wis.
96	Huron		†Special	1170		85 0	23 6	11 5		1914	3	4	Huron, Mich.
98	Relief	BAET	†Special	1195		85 0	23 6	11 5	1100	1915	4	2	Relief.
99	Grays		†Special	1215		91 8	22 0	10 7		1920	4	3	Grays Reef, Mich.
100	Blunts	AUFL	El. s.	1630		108 9	30 0	15 0	1350	1929	6	11	Blunts Reef, Calif.

¹ Will display signal letters of the station relieved.
² Laid up.

†Lattice towers in place of masts.
‡Displacement.

†Lantern mast only.
‡Brake horsepower.

⊙Radio communication.
R Radiobeacon.

Number of vessel	Name of vessel	International code-signal letters of station	Rig or class	Tonnage		Dimensions			Indicated horsepower	When built	Complement		Station	
				Gross	Net	Length	Breadth	Depth			Officers	Men		
LIGHTHOUSE SERVICE, DEPARTMENT OF COMMERCE—Continued														
<i>Lightships—Continued</i>														
101	Overfalls.....	R	AZHT	Special	1360		<i>Ft. in.</i>	<i>Ft. in.</i>	<i>Ft. in.</i>					
102	South Pass.....	⊙	AXBF	Special	1360		92 3	25 0	13 2	200	1916	4	7	Overfalls, Del.
103	Relief.....			Sch.	1302		92 3	25 0	13 2	200	1916	4	7	South Pass, La.
105	Diamond.....	R⊙	AYTB	Sch.	1825		69 5	24 0	11 9	175	1920	4	5	Relief.
106	Nantucket.....	R⊙	BAFE	Sch.	1775		121 5	30 0	14 7	475	1922	6	10	Diamond Shoal, N. C.
107	Lookout.....	R⊙	AYQT	Sch.	1775		109 6	30 0	16 0	400	1923	6	10	Nantucket Shoals, Mass.
108	Five Fathom.....	R⊙	AZHP	Sch.	1775		109 6	30 0	16 0	400	1923	5	10	Cape Lookout Shoals, N. C.
109	Relief.....	⊙		Sch.	1775		132 4	30 0	16 0	400	1923	5	10	Five Fathom Bank, N. J.
110	Pollock.....	R⊙	BAEK	Sch.	1775		109 6	30 0	16 0	400	1923	5	10	Relief. ¹
111	Northeast.....	⊙	AZHQ	Sch.	775		109 6	30 0	16 0	400	1923	5	9	Pollock Rip Slue, Mass.
113	Swiftsure.....	⊙	ATXJ	El. ls.	1630		109 6	30 0	16 0	400	1926	5	9	Northeast End, N. J.
							108 9	30 0	15 0	350	1930	6	11	Swiftsure Bank, Wash.

⊙ Radio communication.

¹ Will display signal letters of the station relieved.

‡ Displacement.

‖ Break horsepower

R Radiobeacon.

Name of vessel	Signal letters	Rig or class	Gross tonnage	Dimensions			Indicated horsepower	Built		Complement		Station
				Length (bet. p. p.)	Breadth	Depth		When	Where	Officers	Men	
LIGHTHOUSE SERVICE, DEPARTMENT OF COMMERCE—Continued												
<i>Tenders</i>												
ACACIA ¹	GVL T	St. s.	* 1,130	<i>Feet</i> 172.0	<i>Feet</i> 32.0	<i>Feet</i> 17.0	1,040	1919	Milwaukee, Wis.	7	24	San Juan, P. I.
ALTHEA.....	GVMP	OL s.	* 108	75.2	19.0	6.0	* 110	1930	Groton, Conn.	2	4	Charleston, S. C.
AMARANTH.....	GVNR	St. s.	744	150.0	28.0	14.0	672	1892	Cleveland, Ohio	6	24	Detroit, Mich.
ANEMONE.....	GVRH	St. s.	677	174.0	30.0	16.0	1,000	1908	Camden, N. J.	7	27	Boston, Mass.
ASPEN.....	GVMD	St. s.	277	118.0	25.0	12.0	440	1906	Toledo, Ohio	4	14	Detroit, Mich.
Aster.....	GVLR	Ga. s.	69	65.0	21.0	6.6	70	1922	Pascagoula, Miss.	2	6	New Orleans, La.
AZALEA.....	GVNQ	St. s.	* 330	145.0	25.0	12.0	400	1891	New York, N. Y.	6	22	Boston, Mass.
BEECH.....	GVML	St. s.	* 195	101.0	21.0	8.6	200	1927	Newport, News, Va.	3	9	Staten Island, N. Y.
CAMELLIA.....	GVRN	St. s.	* 276	106.0	24.0	10.0	280	1911	Muskegon, Mich.	4	18	New Orleans, La.
CEDAR.....	GVL M	St. s.	* 1,245	188.0	36.0	18.5	1,150	1917	Long Beach, Calif.	8	26	Ketchikan, Alaska.
Clover ²	GVPD	St. s.	96	80.0	22.0	7.0	140	1899	Manitowoc, Wis.	4	11	Detroit, Mich.
Cosmos ³	GVLF	Ga. s.	47	67.0	15.0	6.0	* 80	1909	City Island, N. Y.	2	3	New Orleans, La.
CROCUS.....	GVNP	St. s.	626	155.0	29.0	14.0	700	1904	Shooters Island, N. Y.	6	27	Buffalo, N. Y.

CYPRESS	ⓐ	GVRD	St. s.	677	174.0	30.0	16.0	1,000	1908	Camden, N. J.	7	28	Charleston, S. C.
Elm		GVLJ	Ol. s.	219	101.0	30.0	9.0	^a 150	1918	East Boothbay, Me.	2	4	Detroit, Mich.
Fern	ⓐ	GVRQ	St. s.	^a 245	98.4	22.0	10.0	300	1915	Winslow, Wash.	6	13	Ketchikan, Alaska.
GREENBRIER		GVMC	St. w.	^a 302	140.0	32.0	5.0	350	1924	Charleston, W. Va.	4	14	Cincinnati, Ohio.
HAWTHORN		GVLV	St. s.	^a 950	160.0	30.0	14.0	785	1921	Morris Heights, N. Y.	4	23	Staten Island, N. Y.
HEATHER	ⓐ	GVPL	St. s.	^a 631	165.0	28.0	15.0	685	1903	Seattle, Wash.	7	20	Portland, Ore.
HIBISCUS	ⓐ	GVRF	St. s.	677	174.0	30.0	16.0	1,000	1908	Camden, N. J.	7	27	Portland, Me.
Holly ^a		GVPJ	St. p.	367	167.0	24.0	10.0	400	1881	Baltimore, Md.	5	18	Baltimore, Md.
HYACINTH	ⓐ	GVPQ	St. s.	738	150.0	28.0	14.0	873	1903	Port Huron, Mich.	6	24	Milwaukee, Wis.
ILEX ^a	ⓐ	GVMF	St. s.	^a 1,130	172.0	32.0	17.0	1,040	1919	Milwaukee, Wis.	6	24	Portland, Me.
IRIS ^a		GVPH	St. s.	428	142.0	30.0	10.0	800	1897	Philadelphia, Pa.	5	21	Philadelphia, Pa.
IVY	ⓐ	GVPR	St. s.	550	165.0	30.0	13.0	700	1904	Baltimore, Md.	7	22	Key West, Fla.
JUNIPER		GVPS	St. s.	84	90.0	18.0	8.0	290	1903	do.	4	9	Baltimore, Md.
KUKUI	ⓐ	GVRL	St. s.	677	174.0	30.0	16.0	1,000	1908	Camden, N. J.	7	23	Honolulu, Hawaii.
Larch		GVMK	Ol. s.	^a 79	56.0	16.0	7.0	^b 100	1928	St. Helens, Ore.	2	3	Portland, Ore.
LARKSPUR	△	GVPM	St. s.	685	162.0	30.0	14.0	750	1903	Port Richmond, N. Y.	5	25	Staten Island, N. Y.
Laurel		GVRP	St. s.	^a 218	95.5	22.0	9.0	160	1915	Baltimore, Md.	4	12	Baltimore, Md.
LOTUS ^a	ⓐ	GVMH	St. s.	^a 1,130	172.0	32.0	17.0	1,040	1919	Milwaukee, Wis.	6	22	Boston, Mass.
LUPINE ^a	ⓐ	GVLW	St. s.	^a 1,130	172.0	32.0	17.0	1,040	1919	do.	7	23	San Francisco, Calif.
MAGNOLIA	ⓐ	GVPT	St. s.	550	165.0	30.0	13.0	700	1904	Baltimore, Md.	7	25	New Orleans, La.
MANGROVE	ⓐ	GVNT	St. s.	572	165.0	30.0	12.0	550	1897	Elizabethport, N. J.	7	24	Charleston, S. C.
MANZANITA	ⓐ	GVRJ	St. s.	677	174.0	30.0	16.0	1,000	1908	Camden, N. J.	7	23	Portland, Ore.
MAPLE	ⓐ	GVNS	St. s.	392	155.0	30.0	12.0	650	1893	Elizabethport, N. J.	7	25	Baltimore, Md.
Marigold	ⓐ	GVPC	St. s.	454	150.0	27.0	12.0	550	1890	Wyandotte, Mich.	6	24	Detroit, Mich.
MAYFLOWER	ⓐ	GVNW	St. s.	572	155.0	30.0	12.0	650	1897	Bath, Me.	7	25	Baltimore, Md.
OAK		GVLN	St. s.	930	160.0	30.0	14.0	^b 785	1922	Morris Heights, N. Y.	4	23	Staten Island, N. Y.
ORCHID	ⓐ	GVRM	St. s.	677	174.0	30.0	16.0	1,000	1908	Camden, N. J.	7	29	Baltimore, Md.
PALMETTO		GVLV	Ga. s.	^a 156	88.9	22.0	8.0	150	1917	Jacksonville, Fla.	4	8	Charleston, S. C.
Pansy		GVMW	St. s.	314	147.0	25.0	11.0	250	1878	Philadelphia, Pa.	4	18	Staten Island, N. Y.
Pine		GVLK	Ga. s.	35	81.0	15.0	6.0	^b 50	1918	Nyack, N. Y.	2	3	Do.
POINCIANA		GVMQ	Ol. s.	^a 108	75.2	19.0	6.0	^b 110	1930	Groton, Conn.	2	4	Key West, Fla.
ROSE	ⓐ	GVRB	St. s.	395	119.0	24.0	11.0	330	1916	Seattle, Wash.	5	16	Portland, Ore.
SEQUOIA	ⓐ	GVRK	St. s.	677	174.0	30.0	16.0	1,000	1908	Camden, N. J.	7	22	San Francisco, Calif.
Shrub ^a		GVLC	St. s.	214	100.0	29.0	13.0	300	1912	Millford, Del.	3	12	Boston, Mass.
SPEEDWELL ^a	ⓐ	GVMB	St. s.		172.0	32.0	17.0	1,040	1919	Milwaukee, Wis.	7	24	Baltimore, Md.
SPRUCE ¹⁰	ⓐ	GVLS	St. s.		172.0	32.0	17.0	1,040	1919	do.	7	23	Staten Island, N. Y.
SUMAC	ⓐ	GVPW	St. s.	681	160.0	30.0	13.0	700	1903	Port Richmond, N. Y.	6	27	Milwaukee, Wis.
Sundew ¹¹		GVLQ	St. s.	177	101.0	24.0	13.0	325	1919	Rocky River, Ohio.	2	8	Buffalo, N. Y.
SUNFLOWER	ⓐ	GVRB	St. s.	^a 906	163.0	31.0	15.0	900	1907	Wilmington, Del.	7	27	New Orleans, La.
TULIP	ⓐ	GVRK	St. s.	677	174.0	30.0	16.0	1,000	1908	Camden, N. J.	7	28	Staten Island, N. Y.
VIOLET		GVMR	St. s.	^a 770	163.6	32.0	13.0	850	1930	Manitowoc, Wis.			Baltimore, Md.
WAKEROBIN		GVMJ	St. w.	^a 550	153.0	43.0	5.5	490	1927	Pittsburgh, Pa.	5	16	Rock Island, Ill.
WILLOW	ⓐ	GVMN	St. p.	^a 875	200.0	65.0	8.0	800	1927	Dubuque, Iowa.	6	19	St. Louis, Mo.
Woodbine		GVRT	St. s.	71	85.0	16.0	7.0	125	1913	New Brighton, N. Y.	2	6	Philadelphia, Pa.

¹ Formerly Gen. John P. Story, U. S. Q. M.
² Formerly st. s. Two Myrtles (145820).
³ Formerly ga. y. Elmasada (206447).
⁴ Formerly Gen. Edmund Kirby.
⁵ Formerly st. s. Plymouth (150754).
⁶ Formerly Col. Albert Todd.
⁷ Formerly Gen. W. P. Randolph, U. S. Q. M.
⁸ Formerly st. s. F. Mansfield & Sons Co. (210784).
⁹ Formerly st. s. Col. John V. White, U. S. Q. M.

¹⁰ Formerly st. s. Col. Garland N. Whistler, U. S. Q. M.
¹¹ Formerly Edwin C. Long, U. S. Q. M.
^a Displacement, light.
^b Brake horsepower.
^c Displacement, loaded.
^d Composite.
[△] Radio compass.
[ⓐ] Radio communication.
[ⓐ] Radio compass and radio communication.

Government Vessels

Signal letters	Rig	Name of vessel	Tons displacement	Dimensions			Indicated horsepower	Speed	Coal or oil capacity	Built		Complement		Where employed
				Length	Breadth	Draft				When	Where	Officers	Men	
COAST AND GEODETIC SURVEY, DEPARTMENT OF COMMERCE														
				<i>Feet</i>	<i>Feet</i>	<i>Feet</i>		<i>Knots</i>	<i>Tons</i>					
GVWM	St. s.	¹ DISCOVERER.....	1,180	180.0	35.6	12.6	1,400	14	• 269	1918	New York, N. Y.	12	57	Pacific coast.
GVSC	Ga. s.	² Echo.....	40	64.6	16.0	5.5	75	8	• 400	1902	Kittery, Me.	2	6	Atlantic coast.
GVSB	Ga. s.	Elsie III.....	24	52.0	11.6	4.0	4 ⁵	8	• 310	1912	Morris Heights, N. Y.	2	5	Do.
GVWJ	St. s.	Explorer.....	450	135.0	27.0	10.0	400	10	• 85	1904	Wilmington, Del.	7	45	Pacific coast.
GVWK	St. s.	³ FATHOMER.....	550	144.0	25.0	9.6	400	10	• 95	1904	Hong Kong, China.	7	41	Philippines.
GVWD	St. s.	⁴ GUTDE.....	1,180	180.0	35.6	12.6	1,400	14	• 269	1918	Elizabeth, N. J.	12	57	Hawaii.
GVSD	Ga. s.	Helianthus.....	37	64.0	13.6	4.0	58	10	• 580	1912	Bristol, R. I.			Alaska.
GVWT	St. s.	LYDONIA.....	585	181.0	26.0	11.4	1,000	11	• 125	1912	Wilmington, Del.	7	49	Atlantic coast.
GVSF	Ga. s.	Marindin.....	36	60.0	14.8	4.6	80	10	• 300	1919	Baltimore, Md.			Do.
MCLF	St. s.	³ Marinduque.....	411	132.0	23.0	10.2	300	8	• 75	1901	Uraga, Japan.	6	37	Philippines.
GVSK	Ga. s.	Mikawe.....	45	64.0	14.0	5.0	100	10	• 600	1916	Bay City, Mich.	4	10	Atlantic coast.
GVSH	Ga. s.	Mitchell.....	36	60.0	14.8	4.6	80	10	• 300	1919	Baltimore, Md.			Do.
GVWQ	Ga. s.	NATOMA.....	220	118.8	17.5	5.6	250	10	• 2,000	1913	Morris Heights, N. Y.	5	20	Do.
GVWB	St. s.	⁶ Oceanographer.....	1,400	270.0	33.3	16.0	4,556	18	• 239	1899	Newburgh, N. Y.	9	50	Do.
GVWF	Ga. s.	Ogden.....	36	60.0	14.8	4.6	80	10	• 300	1919	Baltimore, Md.			Do.
GVWC	St. s.	PATHFINDER.....	875	168.0	33.6	13.0	846	12	• 240	1899	Elizabeth, N. J.	9	71	Philippines.
GVWN	St. s.	³ PIONEER.....	1,180	180.0	35.6	12.6	1,400	14	• 269	1918	Morris Heights, N. Y.	12	57	Pacific coast.
GVWL	St. s.	RANGER.....	250	133.0	22.0	8.0	450	15	• 38	1910	New York, N. Y.	5	36	Atlantic coast.
GVWP	Ga. s.	Rodgers.....	36	60.0	14.8	4.6	80	10	• 300	1919	Baltimore, Md.			Do.
GVWR	Ga. s.	Scandinavia.....	35	61.0	14.0	5.6	90	12	• 250	1916	Solomons Island, Md.	2	10	Alaska.
GVSJ	St. s.	SURVEYOR.....	1,150	172.8	34.1	12.0	1,000	12	• 260	1917	Manitowoc, Wis.	11	59	Pacific coast.
GVSL	Ol. s.	Westdahl.....	90	71.3	15.5	6.5	140	9	• 13	1929	Portland, Ore.	3	12	Do.
GVWS	Ga. s.	Wildcat.....	45	65.6	15.3	6.0	85	10	• 1,200	1915	Milton, Del.			Alaska.

Steel vessels in small capitals, wood in roman.

¹ Formerly U. S. S. Ank.

² Formerly Navy Yard ferry No. 132.

³ Owned by Philippine Government and assigned to Coast and Geodetic Survey.

⁴ Formerly U. S. S. Flamingo.

⁵ Formerly U. S. S. Osprey.

⁶ Formerly st. s. Corsair.

• Tons of fuel oil.

• Tons of coal.

• Gallons of gasoline.

Signal letters	Rig	Name of vessel	Tonnage		Dimensions			Built		Comple-ment	
			Gross	Net	Length	Breadth	Depth	When	Where	Offi-cers	Men
BUREAU OF FISHERIES, DEPARTMENT OF COMMERCE											
GRDQ	St. s.	Albatross II ¹	521		148.0	29.5	12.3	1909	Norfolk, Va.	6	21
GVQB	Ga. s.	Auklet	25	17	47.0	13.0	5.0	1917	Seattle, Wash.	2	
GVQC	Ga. s.	Blue Wing ²	22	18	49.6	12.2	5.7	1918	do	2	1
GVQD	Ol. s.	Penguin						1930	do	4	7
GVQN	Ol. s.	Brant	166	67	100.0	21.0	10.0	* 1926	North Bend, Ore.	4	5
GVQJ	Ol. s.	Crane	134	91	84.7	20.0	11.7	* 1928	Port Blakely, Wash.	3	4
GVQK	Ga. s.	Curlew	28	24	61.9	11.0	4.6	1907	Morris Heights, N. Y.	2	1
GVQF	Ga. s.	Eider ³	76	52	78.3	19.4	9.2	1912	Seattle, Wash.	4	5
GVQL	Ga. s.	Fulmar	65	42	101.0	16.0	6.4	1914	Friendship, Me.	2	1
GVQM	Ga. s.	Kittiwake ⁴	46	40	68.0	15.0	9.6	1908	City Island, N. Y.	2	1
GVQP	Ga. s.	Merganser ⁵	16	13	40.6	9.6	5.0	1909	Morris Heights, N. Y.	1	1
GVQR	Ga. s.	Murre	25	17	47.0	13.0	5.0	1917	Seattle, Wash.	2	1
GVQH	St. s.	Phalarope ⁶	55	27	82.0	16.0	7.4	1881	East Boston, Mass.	2	4
GVQS	Ga. s.	Petrel ⁷	23	15	51.5	11.4	5.0	1917	Lynn, Mass.	2	1
	Ga. s.	Sandpiper			46.0	11.0	3.0	1928	Port Clinton, Ohio	1	2
GVQT	Ga. s.	Scoter ⁸	41	28	56.5	15.1	6.8	1920	Tacoma, Wash.		
GVTB	St. s.	Shearwater	95	63	85.0	18.0	8.5	1909	Ferrysburg, Mich.		3
GVQW	Ol. s.	Teal	91	62	73.2	17.9	9.1	* 1927	North Bend, Ore.	2	2
GVTC	Ga. s.	Widgeon ⁹	57	38	68.0	15.0	7.0	1914	Morris Heights, N. Y.	2	3
GVTD	Ol. s.	Pelican						1930	Newport News, Va.	2	3
GVTF	Ga. s.	Coot	21		47.9	11.5	4.9	1929	Bellingham, Wash.	1	1

¹ Formerly Navy tug Patuxent.

² Formerly ga. s. August (316865).

³ Formerly ga. s. Idaho (353643).

⁴ Formerly ga. s. Raoe (204966).

⁵ Formerly ga. s. Calypso (206289).

⁶ Formerly st. y. Adelita (105989).

⁷ Formerly ga. s. Cobra.

⁸ Formerly ga. s. Clatsop (219922).

⁹ Formerly ga. s. Edithana (212122).

* Built under contract.

Rig	Signal letters	Name of vessel	Tonnage		Dimensions			Built		Comple-ment	
			Gross	Net	Length	Breadth	Depth	When	Where	Offi-cers	Crew
BUREAU OF NAVIGATION, DEPARTMENT OF COMMERCE											
Ga. s.	GVBF	Dixie ¹	52	35	86.4	13.6	6.7	1906	Bayonne, N. J.	1	4
Ga. s.	GVBE	Kilkenny	52	45	79.4	14.4	6.6	1909	New York, N. Y.	2	5
Ga. s.	GVBJ	Psyche V ²	43	34	68.6	14.0	6.5	1911	East Greenwich, R. I.	2	3
Ga. s.	GVBK	Siwash	56	44	70.0	14.7	6.7	1916	New York, N. Y.	2	4
Ga. s.	GVBD	Tarragon	20	17	52.0	13.2	4.2	1907	Bayport, N. Y.	1	3

¹ Formerly {
a Reomar.
b Natchez.
c Dormarbae.

² Formerly ga. s. Achelous.

Rig	Name of vessel	Tonnage		Dimensions			Built		Comple-ment		Where stationed
		Gross	Net	Length	Breadth	Depth	When	Where	Offi-cers	Crew	
	BUREAU OF IMMIGRATION, DE- PARTMENT OF LABOR										
St. s.	ELLIS ISLAND.....	802	545	<i>Feet</i> 144.4	<i>Feet</i> 37.1	<i>Feet</i> 12.1	1904	Wilmington, Del.....	2	25	New York, N. Y.
El. s.	Samoset.....	12	6	40.6	9.0	4.6	1898	Communipaw, N. J.....	1	1	Philadelphia, Pa.
St. s.	Angel Island.....	427	289	135.7	24.0	10.6	1911	Oakland, Calif.....	1	11	San Francisco, Calif.
St. s.	Inspector.....	50	30	70.0	12.5	6.5	1908	San Francisco, Calif.....	2	4	Do.

Rig	Name of vessel	Dimensions			Built		Com-ple-ment	Station
		Length	Breadth	Depth	When	Where		
	BUREAU OF RECLAMATION, DEPARTMENT OF THE IN- TERIOR							
Ga. s.	Peggy.....	<i>Feet</i> 20.0	<i>Feet</i> 5.10	<i>Feet</i> 3.2	1921	Portland, Oreg.....		Bumping Lake, Wash.
Ga. s.	Unnamed.....	30.0	7.5	2.5	1929	Valley Park, Mo.....	1	Elephant Butte Dam, N. Mex.
Ga. s.	Unnamed.....	25.0	6.0	2.0	1920	Racine, Wis.....		Jackson Lake Dam, Wyo.
Ga. s.	Unnamed.....	25.0	5.5	1.8	1918	Racine, Wis.....	1	Lake Walcott, Idaho.
Ga. s.	Wanda.....	25.0	4.0		1924	Lake Keechelus, Wash.....	1	Lake Kachess, Wash.
Ga. s.	Unnamed.....	18.0	5.0	2.5		Salem, Ohio.....	1	Arrowrock Dam, Idaho.

Rig	Name of vessel	Tonnage		Dimensions			Built		Complement		Where stationed
		Gross	Net	Length	Breadth	Depth	When	Where	Officers	Men	
	BUREAU OF PUBLIC ROADS, DISTRICT 11, JUNEAU, ALASKA DEPARTMENT OF AGRICULTURE										
Ol. s.	Highway.	49	38	<i>Feet</i> 63.8	<i>Feet</i> 16.1	<i>Feet</i> 6.5	1924	Seattle, Wash.	2	11	Juneau, Alaska.

¹ Cook hired part time only.

Rig	Name of vessel	Tonnage		Dimensions			Built		Complement		Where stationed
		Gross	Net	Length	Breadth	Depth	When	Where	Officers	Men	
	ALASKA GAME COMMISSION, JUNEAU, ALASKA DEPARTMENT OF AGRICULTURE										
Ol. s.	Seal.	66	43	<i>Feet</i> 66	<i>Feet</i> 16	<i>Feet</i> 9.88	1926	Seattle, Wash.	2	3	Kodiak.
Ga. s.	Sea Otter.	19	13	40.2	11.5	5.8	1916	do.	1		Juneau.
Ga. s.	Beaver.	14		43	12	1.9	1927	do.	1		Fairbanks.
Ga. s.	Ermine.			20	6	2.8	1928	do.	1		Bethel.

¹ Part time.

Government Vessels

Rig	Name of vessel	Tonnage		Dimensions			Built		Complement		Where stationed
		Gross	Net	Length	Breadth	Depth	When	Where	Officers	Men	
	FOREST SERVICE, REGION 8, TONGAS NATIONAL FOREST DEPARTMENT OF AGRICULTURE										
				<i>Feet</i>	<i>Feet</i>	<i>Ft. Ins.</i>					
Ga. s.-----	Ranger 1.....	8		35	10	4 6	1913	Bremerton Navy Yard.....	1	1	Ketchikan.
Ga. s.-----	Ranger 2.....	8		35	10	4 6	1913	do.....	1	1	Do.
Ga. s.-----	Ranger 5.....	10		40	10.5	4 6	1917	Seattle, Wash.....	1	1	Craig.
Ga. s.-----	Ranger 6.....	11		42	10.5	4 6	1923	do.....	1	1	Petersburg.
Ol. s.-----	Ranger 7.....	12		48	11.5	5 6	1925-26	Ketchikan.....	1	1	Sitka.
Ol. s.-----	Ranger 8.....	12		50	11.5	5	1927-28	do.....	1	1	Ketchikan.
Ol. s.-----	Ranger 9.....	12		50	11.5	5 2	1929-30	do.....	1	1	Juneau.
Ga. s.-----	Tahn.....	20		64	12	5 6	1909	Seattle, Wash.....	1	1	Ketchikan.
Ga. s.-----	Imp ¹	5		32	8	3	1927	do.....	1		Do.

¹ Formerly the Heuer, Engineer Corps, U. S. Army.

Rig	Name of vessel	Tonnage		Dimensions			Built		Complement		Where stationed
		Gross	Net	Length	Breadth	Depth	When	Where	Officers	Men	
	FOREST SERVICE, REGION 8, CHUGACH NATIONAL FOREST DEPARTMENT OF AGRICULTURE										
				<i>Feet</i>	<i>Feet</i>	<i>Feet</i>					
Ol. s.-----	Chugach.....	35		60	14	6	1926	Seattle, Wash.....	1	1	Cordova.

¹ Part-time cook and deck hand.

Name of vessel	Class	Gross tons	Dimensions			Built		Purchased		Estimated value	Complement		Where employed
			Length	Breadth	Depth	When	Where	When	Where		Officers	Crew	
PANAMA CANAL OR THE PANAMA RAILROAD CO.													
ACHILLES	Steamship	11,081	<i>Feet</i> 536.0	<i>Feet</i> 65.0	<i>Feet</i> 39.6	1915	Baltimore, Md.	1915	Baltimore, Md.	\$1,014,626			
ANCON ¹	Steamship	9,606	489.5	58.0	28.9	1902	Sparrows Point, Md.	1909	United States	1,117,730	9	103	New York-Cristobal.
CRISTOBAL ²	do	9,606	489.5	58.0	28.9	1902	do	1909	do	1,046,626	9	26	Do.
GUAYAQUIL	do	2,592	251.0	43.5	26.1	1919	Lorain, Ohio		do	93,489	9	23	New York-Guayaquil.
BUENAVENTURA	do	2,609	251.0	43.7	25.8	1919	Duluth, Minn.	1919	do	116,489	9	25	New York-Cristobal.
MAMEL	Barge (coal)	4,072	352.0	52.0	33.0	1920	Mobile, Ala.	1920	Mobile, Ala.	800,000			Do.
DARIEN	do	4,072	352.0	52.0	33.0	1920	do	1920	do	800,000			Do.
CASCADAS	Dredge (dipper)		144.0	55.0	15.6	1915	South Milwaukee, Wis.	1915	South Milwaukee, Wis.	446,584	8	71	Panama Canal.
GAMBOA	do		144.0	44.0	16.6	1914	do	1914	do	282,176	8	71	Do.
PARAISO	do		144.0	44.0	16.6	1914	do	1914	do	282,146	8	71	Do.
NO. 86	Dredge (pipeline)	940	150.0	40.0	10.6	1910	Baltimore, Md.	1910	Baltimore, Md.	95,000	7	53	Do.
AJAX	Crane (floating)	4,000	150.0	88.7	16.8	1912	Germany	1913	Germany	332,783	2	19	Do.
HERCULES	do	4,000	150.0	88.7	16.8	1913	do	1913	do	326,740	2	19	Do.
LA VALLEY	do	1,200	186.0	41.0	15.0	1887	Scotland	1904	French Canal Co.	30,000	2	20	Do.
BIRDENA	Tug (steam, coal)	25	57.9	12.0	6.0	1886	France	1904	do	4,200	5	7	Do.
BOHIO ³	Tug (steam, oil)	171	104.0	21.0	11.6	1906	Camden, N. J.	1906	Norfolk, Va.	100,000	6	29	Do.
BOLIVAR	do	234	127.0	23.0	9.5	1885	do	1905	French Canal Co.	105,000	6	29	Do.
FAVORITE ⁴	do		180.8	35.6		1907	Buffalo, N. Y.						Do.
ENGINEER	do	162	101.0	21.6	10.7	1911	Camden, N. J.	1916	New York, N. Y.	46,013	6	21	Do.
PORTO BELLO ⁵	do	227	126.0	23.5	11.9	1906		1907	Baltimore, Md.	29,000	6	21	Do.
Cocoh	do	213	96.0	23.0	12.4	1907	Philadelphia, Pa.	1908	Philadelphia, Pa.	20,416	6	29	Do.
GORGONA	do	295	125.6	30.0	17.0	1914	Staten Island, N. Y.	1915	Staten Island, N. Y.	156,921	5	20	Do.
LA BOCA ⁶	do	192	120.0	24.0	13.0	1907	Camden, N. J.	1907	Camden, N. J.	19,747	6	29	Do.
MARINER	do	234	113.0	25.5	12.0	1906	do	1906	United States	50,000	4	17	Do.
TAVERNILLA	do	295	125.6	30.0	17.0	1914	Staten Island, N. Y.	1915	Staten Island, N. Y.	156,922	5	20	Do.
SUPPLY NO. 2	Supply boat (Diesel)	117	85.0	20.0	9.0	1917	Palboa, Canal Zone			51,544	2	4	Do.
TEREDO II	Barge (drill)	509	127.5	32.0	12.0	1914	Paraiso, Canal Zone			15,000	5	55	Do.
GRADER NO. 3	Barge (hydraulic)	1,200	167.0	35.8	12.0	1915	do			28,690	1	32	Do.
TRIGGER NO. 2	Barge (drill)	500	127.5	32.0	12.0	1907	Newport News, Va.	1908	Newport News, Va.	95,000			Do.
Aspinwall	Launch (gasoline)	11	40.0	9.2	5.1		New York, N. Y.	1915		10,800			Do.

¹ Formerly st. s. Shawmut (117125).² Formerly st. s. Fremont (145034)³ Formerly st. s. Jack Twohy.⁴ Owned by U. S. Navy.⁵ Formerly st. s. Robert H. Smith.⁶ Formerly st. s. F. G. Reynolds.

Name of vessel	Class	Gross tons	Dimensions			Built		Purchased		Estimated value	Complement		Where employed
			Length	Breadth	Depth	When	Where	When	Where		Officers	Crew	
PANAMA CANAL OR THE PANAMA RAILROAD CO.—Continued													
Atlantic	Launch (gasoline)	7	Feet 35.0	Feet 7.6	Feet 4.8	1914	Morris Heights, N.Y.	1914	Morris Heights, N.Y.	\$4,475			Panama Canal.
Azimuth II	do.	5	32.0	7.6	2.6	1915	Paraiso, Canal Zone.			1,500			Do.
Barbacoas II	do.	7	35.3	7.6	4.0	1915	New York, N. Y.	1915	New York, N. Y.	4,562			Do.
Bassett	do.	7	36.7	8.0	4.0	1925	Balboa, Canal Zone.			9,650			Do.
Chagres	Tug (Diesel electric)	355	126.5	28.0	15.7	1928	do.			310,000	6	20	Do.
Chilibre	Launch (gasoline)	6	32.0	8.0	3.3	1916	Paraiso, Canal Zone.			2,381			Do.
Coco Solo II	do.	44	64.0	15.5	6.2	1926				37,500			Do.
Cone	do.	9	40.0	8.0	4.10	1918	Morris Heights, N.Y.	1918	Morris Heights, N.Y.	12,000			Do.
Cruces	do.	7	35.0	7.6	4.8	1914	New York, N. Y.	1915	New York, N. Y.	4,419			Do.
Dolphin	do.	9	40.0	8.0	4.3	1927				15,726			Do.
Dora V	do.	2	23.8	5.3	2.7	1918	Racine, Wis.			1,442			Do.
Dorothy	do.	4	30.0	6.8	1.11	1916	Saginaw, Mich.	1916	Saginaw, Mich.	1,450			Do.
El Vigia	do.	6	32.0	8.2	3.8	1917	Isthmus of Panama.			3,451			Do.
Eunice	do.	19	42.0	12.0	2.8	1917	do.	1917	Isthmus of Panama.	7,415			Do.
Gertrude	Launch (aux. sailing)	10	36.0	10.5	3.8	1917	Philadelphia, Pa.	1918	Philadelphia, Pa.	1,982			Do.
Goodwill	Launch (gasoline)	9	35.9	9.0	4.0		Morris Heights, N.Y.	1917	Isthmus of Panama.	1,450			Do.
Helen Louise	do.	6	36.0	7.7	4.0	1923	Cristobal, Canal Zone.			9,365			Do.
Heron	do.	7	35.0	8.0	4.2	1928	Balboa, Canal Zone.			14,566			Do.
Hibiscus II	do.	11	39.0	8.9	4.8	1919	Gatun, Canal Zone.			3,521			Do.
Hinds	do.	15	46.0	11.0	5.0	1926	do.			6,000			Do.
HYACINTH 2	Launch (steam)		35.3	8.7	3.8	*1917	Paraiso, Canal Zone.			5,977			Do.
Jacana	Launch (gasoline)	9	40.0	11.6	4.2	1928	Balboa, Canal Zone.			5,977			Do.
Kariger	do.	4	23.4	7.8	3.9	1920	Gatun, Canal Zone.			2,117			Do.
La Pita	do.		24.5	6.2	2.9	1924	Paraiso, Canal Zone.			1,121			Do.
La Zona II	do.	7	35.0	7.6	4.8	1915	Morris Heights, N.Y.	1915	Morris Heights, N.Y.	4,422			Do.
Margarita	do.	16	50.0	10.0	3.0	1915	do.	1915	do.	7,465			Do.
Mary B	do.	7	35.0	7.6	4.8	1915	do.	1915	do.	7,867			Do.
Nard II	do.	9	40.0	11.6	4.2	1923	Cristobal, Canal Zone.			2,666			Do.
No. 9	do.	1	20.0	5.6	2.0	1908	Balboa, Canal Zone.			1,000			Do.
No. 10	do.	4	28.0	6.8	2.6	1906	do.			1,000			Do.
No. 11	do.	4	28.0	6.8	2.6	1908	do.			1,200			Do.
No. 12	do.	5	32.0	7.6	2.6			*1908	Isthmus of Panama.	1,400			Do.
No. 1242	do.	7	33.0	9.4	4.3			1917	Portsmouth.	433			Do.
Paja	do.	6	32.0	8.2	2.0	1918	Balboa, Canal Zone.			3,451			Do.
Palo Seco	do.	4	20.0	6.0	1.6					2,079			Do.
Pelican	do.	15	46.0	10.7	4.4					10,528			Do.
Pilot	do.	7	35.0	7.6	4.6	1915	Morris Heights, N.Y.			4,417			Do.
Porpoise	do.	7	35.0	8.0	4.2	1928	Balboa, Canal Zone.			11,333			Do.
Priscilla	do.	7	35.0	7.6	3.6	1914	do.	1915	Morris Heights, N.Y.	4,414			Do.

Rodman	do	9	40.0	8.0	4.10	1918	do	1918	do	12,595			Do.
Santa Rita	do	7	35.6	8.0	3.0	1913	Philadelphia, Pa.	1913	Philadelphia, Pa.	4,620			Do.
Siri	do	30	65.0	14.0	6.7	1917	Balboa, Canal Zone			36,000			Do.
Taboga	do	16	54.0	10.2	4.8	1915	Morris Heights, N. Y.			14,099			Do.
Taboguilla	do	9	36.0	10.0	3.6	1917	Philadelphia, Pa.	1918	Philadelphia, Pa.	\$1,556			Do.
Tarpon	do	7	35.0	8.0	4.2	1928	Balboa, Canal Zone			11,307			Do.
Trinidad	Tug (Diesel electric).	355	126.5	28.0	15.7	1928	do			310,000	6	20	Do.
Vedette	Launch (gasoline).	7	32.0	8.6	4.1	1914	Bayonne, N. J.	1914	Bayonne, N. J.	2,920			Do.
Urava	do	8	36.0	9.9	3.8	1916	Navy Department	1916	do	3,322			Do.
Jessup	do	7	44.6	6.0	4.6	1924	Balboa, Canal Zone			14,702			Do.
No. 2	Barge	1,200	156.8	35.8	12.8	1908	Newport News, Va.	1908	Newport News, Va.	9,047			Do.
No. 3	Barge (relay pump).	1,200	157.8	35.8	12.0	1908	do	1908	do	50,000			Do.
No. 15	Barge (converted).	1,200	156.7	35.8	12.0	1908	do	1908	do	60,000			Do.
No. 17	Barge (sand)	1,200	156.9	35.8	12.0	1908	do	1908	do	15,000			Do.
No. 19	do	1,200	157.0	36.0	12.0	1908	do	1908	do	11,171			Do.
No. 20	do	1,200	157.0	36.0	12.0	1906	do	1908	do	11,000			Do.
No. 21	Barge (coal, converted).	1,200	156.7	35.8	12.0					60,000			Do.
No. 26	Barge	1,200	168.0	35.0	12.0	1910	do	1910	do	15,687			Do.
No. 27	Barge (air compressor).	1,200	168.0	35.0	12.0	1910	do	1910	do	20,848			Do.
No. 29	do	1,200	168.0	35.0	12.0	1910	do	1910	do	8,632			Do.
No. 36	Barge (water)		40.0	15.0	5.0	1905	Jacksonville, Fla.	1905	Jacksonville, Fla.	2,400			Do.
No. 39	Barge	30	40.0	15.0	5.0	1905	do	1905	do	2,400			Do.
No. 46	Barge (sand)	500	127.5	32.0	12.0	1907	Newport News, Va.	1906	Newport News, Va.	8,064			Do.
No. 48	do	500	127.5	32.0	12.0	1907	do	1906	do	9,680			Do.
No. 50	do	500	127.5	32.0	12.0	1907	do	1906	do	9,680			Do.
No. 87	Barge (coal)		85.8	31.0	10.0	1910	Cristobal, Canal Zone			18,262			Do.
No. 91	Barge (wrecking).		112.0	29.6	12.0	1909	Balboa, Canal Zone			5,000			Do.
No. 96	Barge (oil)	115	75.0	25.0	7.0	1905	Jacksonville, Fla.	1906	Jacksonville, Fla.	4,500			Do.
No. 97	Barge (coal)	115	75.0	25.0	7.0	1906	do	1906	do	4,500			Do.
No. 98	do	115	75.0	25.0	7.0	1905	do	1906	do	2,042			Do.
No. 99	Barge (oil)	245	75.0	25.0	7.0	1926	Balboa, Canal Zone			14,432			Do.
No. 106	Barge (dump)	400	126.9	31.8	10.5	1908	Newport News, Va.	1908	Newport News, Va.	7,804			Do.
No. 108	do	400	126.9	31.8	10.5	1907	do	1907	do	7,804			Do.
No. 116	do	500	154.2	32.2	10.6	1909	Balboa, Canal Zone	(*)		25,000			Do.
No. 118	do	500	154.2	32.1	10.7	1909	do			7,313			Do.
No. 119	do	500	154.0	32.0	10.7	1909	do			7,313			Do.
No. 128	Scow		160.0	50.5	15.5	1926	do			104,750			Do.
No. 129	do		160.0	50.5	15.5	1926	do			104,750			Do.
No. 130	do		160.0	50.5	15.5	1926	do			104,750			Do.
No. 131	Barge (dump)	2,000	160.3	50.6	13.5	1913	Sparrows Point, Md.			67,254			Do.
No. 132	do	2,000	160.3	50.6	13.5	1913	do			67,254			Do.
No. 133	do	2,000	160.3	50.6	13.5	1913	do			67,254			Do.
No. 134	do	2,000	160.3	50.6	13.5	1913	do			67,254			Do.
No. 135	do	2,000	160.3	50.6	13.5	1913	do			67,254			Do.
No. 136	do	2,000	160.3	50.6	13.5	1913	do			67,254			Do.
No. 137	do	2,000	160.3	50.6	13.5	1915	Philadelphia, Pa.	1915	Philadelphia, Pa.	71,828			Do.
No. 138	do	2,000	160.3	50.6	13.5	1915	do	1915	do	71,828			Do.
No. 139	do	2,000	160.3	50.6	13.5	1915	do	1915	do	71,828			Do.
No. 140	do	3,100	194.8	50.6	20.8	1916	New York, N. Y.	1916	New York, N. Y.	78,897			Do.
No. 141	do	3,000	201.0	52.0	18.3	1916	do	1916	do	89,394			Do.
No. 157	Barge (derick)	360	96.0	42.0	8.6	1911	Cristobal, Canal Zone	(*)		68,602			Do.

* Rebuilt.

Name of vessel	Class	Gross tons	Dimensions			Built		Purchased		Estimated value	Complement		Where employed
			Length	Breadth	Depth	When	Where	When	Where		Officers	Crew	
PANAMA CANAL OR THE PANAMA RAILROAD CO.—Continued													
No. 169	Barge	115	<i>Feet</i> 75.0	<i>Feet</i> 25.0	<i>Feet</i> 7.0		Jacksonville, Fla.			\$3,532			Panama Canal.
No. 170	do	115	75.0	25.0	7.0		Isthmus of Panama			4,500			Do.
No. 171	do	131	110.0	38.0	11.6		do			4,000			Do.
No. 176	House boat	125	72.0	18.0	7.6		Cristobal, Canal Zone	1904	French Canal Co.	1,000			Do.
No. 177	do		42.0	15.0	10.5	1914	Paraiso, Canal Zone			1,200			Do.
No. 179	do		98.2	19.2	8.9	1907	Cristobal, Canal Zone			2,160			Do.
No. 188	do		46.0	45.0	8.0	1915	Paraiso, Canal Zone			5,872			Do.
No. 189	Barge (coal lighter)		98.6	19.0	8.0					500			Do.
No. 194	Barge (oil lighter)		60.0	36.0	8.0	1915	Paraiso, Canal Zone			6,285			Do.
No. 195	do		72.0	24.0	8.0	1916	do			7,857			Do.
No. 198	Barge (pile driver)	150	70.6	29.0	7.0	1909	Cristobal, Canal Zone			7,815			Do.
No. 226	Barge (lighter) ¹		110.0	38.0	11.0	1907		1908		14,000			Do.
P. R. R. No. 202	Float	95	60.6	23.6	4.1	1900	Balboa, Canal Zone			2,550			Do.

¹ Converted dredge Cardenas.

Rig	Name of vessel	Tonnage		Dimensions			Built		Service	Crew	Indicated horse-power	Owner	Home port
		Gross	Net	Length	Breadth	Depth	When	Where					
<p align="center">PHILIPPINE ISLANDS <i>Steam vessels</i> (5 tons net and over)</p>													
				<i>Meters</i>	<i>Meters</i>	<i>Meters</i>							
St. s.	1 Aco 1	13	8	15.2	3.2	1.3	1895	Hong Kong, China	Frt.	8	36	Ampil & Co.	Manila, P. I.
St. s.	2 Aco 3	35	22	20.4	4.3	1.8	1899	Philippine Islands	Tow.	9	94	do	Do.
St. s.	3 Aco 5	49	31	20.5	4.1	2.1	1896	do	Frt.	9	75	do	Do.
St. s.	4 Active	36	22	18.6	5.0	2.0	1924	Manila, P. I.	Tow.	9	75	Luzon Stevedoring Co.	Do.
St. s.	5 Alabama	50	24	22.6	4.1	2.1	1902	Hong Kong, China	Frt.	9	75	Ynchausti & Co.	Do.
St. s.	6 ALBAY	1,114	574	66.4	9.0	6.9	1883	Noorkoping, Sweden	Pas.	55	709	Compañia Maritima	Do.
St. s.	7 Aloneros I.	5	5	8.7	2.4	1.2	1926	Philippine Islands	Frt.	4	11	Yu Cong Eng.	Do.
St. s.	8 Alicia	34	28	21.3	3.8	2.0	1900	Hong Kong, China	Frt.	9	65	Angel Jose	Do.
St. s.	9 Antonio	73	40	26.4	5.2	2.3	1897	do	Frt.			Cia. Gen. Tabacos de Filipinas.	Do.
St. s.	10 Antonio Cosin	135	70	32.8	6.0	2.4	1902	do	Frt.	32	141	The Cebu Navigation Co.	Cebu, P. I.
St. s.	11 Antonio Lopez	135	60	31.9	5.8	1.8	1886	Philippine Islands	Frt.	6	225	Cia. Gen. Tabacos de Filipinas.	Manila, P. I.
St. s.	12 Argus	1,025	585	66.9	9.6	4.4	1901	England	Frt.	40		Vicente Madrigal	Do.
St. s.	13 Atlanta	24	12	17.3	3.6	1.5	1901	Philippine Islands	Frt.	6	59	Port Bango Lumber Co.	Zamboanga, P. I.
St. s.	14 Aurora P.	38	26	24.8	4.1	2.0	1914	do	Frt.	10	63	Basilan Transportation Co.	Do.
St. s.	15 Bahayan	267	150	36.5	7.0	3.8	1918	Japan	Pas.	28	178	Vicente Javier	Manila, P. I.
St. s.	16 Balintawak	29	18	18.0	3.9	1.9	1921	do	Frt.	9	67	Francisco Icasiano	Do.
St. s.	17 Bicol	367	184	45.7	7.9	2.9	1901	Scotland	Frt.	37	223	Manila Railroad Co.	Do.
St. s.	18 Binacod	22	12	19.7	3.5	1.7	1901	Hong Kong, China	Frt.	9	60	Cel. Phil. & En. Icasiano	Do.
St. s.	19 Bohol	2,120	1,140	91.7	11.5	6.0	1906	Belfast, Ireland	Frt.			Compañia Maritima	Do.
St. s.	20 Bolinao	247	128	40.5	7.4	2.5	1884	Paisley, Scotland	Pas.	20	273	The Cebu Navigation Co.	Cebu, P. I.
St. s.	21 Bulusan	16	9	16.2	3.2	1.4	1901	Philippine Islands	Frt.	8	45	City of Manila, P. I.	Manila, P. I.
St. s.	22 C. M. Swift	29	18	19.0	3.2	1.9	1896	Siam	Frt.		45	Jose Hernandez	Iloilo, P. I.
St. s.	23 Camiguin	59	26	25.3	4.3	2.5	1899	Hong Kong, China	Frt.	22	63	Yap Anton Bros.	Cebu, P. I.
St. s.	24 CAMPEADAR	392	156	44.1	8.1	4.8	1916	Shanghai, China	Tow.		899	Visayan Stevedore Transp. Co.	Iloilo, P. I.
St. s.	25 Capalonga	26	13	19.6	3.5	1.9	1919	Philippine Islands	Frt.	9	46	Atlantic Gulf Pacific Co.	Manila, P. I.
St. s.	26 Capitan Luis	607	315	48.1	8.3	5.4	1913	Hong Kong, China	Frt.	49	517	T. R. Yangco	Do.
St. s.	27 Captain Gallarza	92	49	29.8	5.1	2.8	1902	Philippine Islands	Frt.	23	135	La Naviera Filipina (Inc.)	Cebu, P. I.
St. s.	28 Carbon	10	7	12.2	2.8	1.4	1926	do	Frt.	4	23	Vicente Madrigal	Manila, P. I.
St. s.	29 Caridad	36	17	21.5	4.1	1.9	1900	Hong Kong, China	Frt.	14	193	W. W. Harris	Do.
St. s.	30 Carmen	37	18	21.0	3.9	1.9	1900	do	Frt.	8	75	Compañia Maritima	Do.
St. s.	31 Carmencita	29	11	17.5	3.6	1.5	1901	Philippine Islands	Pas.	7	58	Visayan Stevedore Transp. Co.	Iloilo, P. I.
St. s.	32 Carriedo	36	18	17.8	4.4	2.1	1894	do	Frt.	7	31	The Bailey Stevedoring Co. Inc.	Manila, P. I.
St. s.	33 CAYETANO ABELLANO	190	100	40.7	8.3	2.3	1925	Hong Kong, China	Frt.	17	506	Teodoro R. Yangco	Do.
St. s.	34 Casador	47	30	21.8	3.6	2.1	1899	do	Tow.	15	75	Visayan Stevedore Transp. Co.	Iloilo, P. I.
St. s.	35 Cebu	1,408	804	76.4	10.3	5.6	1900	Bremerhaven, Germany	Pas.	72	895	Compañia Maritima	Manila, P. I.

1 Formerly st. s. May C.
2 Formerly st. s. Oriente.
3 Formerly st. s. Victoria.
4 Formerly st. s. Hoangho.
5 Formerly st. s. Alpine Eagle.
6 Formerly st. s. Jaime Vano.
7 Formerly st. s. Yeoman.
8 Formerly st. s. (a) Commillas II.
9 Formerly st. s. (b) Zambo.
(c) Tony P.

10 Formerly st. s. Basilan
(a) Hizon Rodriguez.
(b) Hamashima.
(c) Aurora O.
11 Formerly st. s. Borongan.
12 Formerly st. s. Tahimik.
13 Formerly st. s. (a) Suva.
(b) Sirius.
14 Formerly st. s. Earnshaws 4.
15 Formerly st. s. Fani.

16 Formerly st. s. Pescador.
17 Formerly st. s. Ila Mourometz.
18 Formerly st. s. (a) Marietta.
(b) Dewey.
19 Formerly st. s. Jade.
20 Formerly st. s. Dalopaon.
21 Formerly st. s. Batwan.
22 Formerly st. s. Montenegros.
23 Formerly st. s. Nuen Tung.

Rig	Name of vessel	Tonnage		Dimensions			Built		Service	Crew	Indicated horse-power	Owner	Home port
		Gross	Net	Length	Breadth	Depth	When	Where					
PHILIPPINE ISLANDS—Contd.													
<i>Steam vessels—Contd.</i>													
(5 tons net and over)													
				<i>Meters</i>	<i>Meters</i>	<i>Meters</i>							
St. s.	CHICAGO.....	44	24	23.1	4.1	2.2		Hong Kong, China.....	Frt.	9	74	Jose Ruiz Lanzarote.....	Manila, P. I.
St. s.	¹ Chuan Chow.....	32	21	21.5	4.0	2.0	1900	do.....	Frt.	12	60	Mindanao Lumber Co.....	Zamboanga, P. I.
St. s.	CHURRUCA.....	788	486	58.1	8.0	5.1	1878	New Castle, England.....	Pas.	53	894	Ty Camco Sobrino.....	Manila, P. I.
St. s.	COLUMBIA.....	61	30	21.9	4.4	2.3	1901	Philippine Islands.....	Frt.	11	117	Atlantic, Gulf & Pacific Co. of Manila.	Do.
St. s.	COMPANIA DE FILIPINAS.	797	458	54.9	9.2	6.5	1890	Glasgow, Scotland.....	Pas.	45	736	Gom. Gen. Tabacos de Filipinas.	Do.
St. s.	¹ Concha.....	45	22	21.8	4.0	1.8	1922	Philippine Islands.....	Tow.	15	95	Visayan Stevedore Transp. Co.	Iloilo, P. I.
St. s.	² CONSUELO.....	4,069	2,819	114.3	14.1	9.1	1890	Glasgow, Scotland.....	Frt.	66	3,000	Vicente Madrigal.....	Manila, P. I.
St. s.	⁴ Cotabato.....	886	647	57.8	8.6	5.0	1884	Germany.....	Frt.	54	304	Jose Tan Unchuario.....	Cebu, P. I.
St. s.	⁵ DANAO.....	57	39	26.1	4.5	2.1	1925	Philippine Islands.....	Frt.	15	40	Jose Ma. Duarte.....	Manila, P. I.
St. s.	DAVAO.....	1,191	609	68.0	10.0	4.8	1922	Haiphong, Indo-China.....	Frt.	61	800	Mariano Cu Unjieng.....	Do.
St. s.	DOMINGA A. Don Antonio.....	1,191	609	68.0	10.0	4.8	1922	do.....	Frt.	61	785	do.....	Do.
St. s.	⁹ Don Leon.....	39	19	21.7	4.3	1.9	1907	Philippine Islands.....	Frt.	16	93	Viuda Hijo de P. P. Roxas..	Do.
St. s.	¹⁰ Don Luciano.....	26	16	19.9	3.6	1.8		Hong Kong, China.....	Frt.	9	61	Mrs. Basilia Medina.....	Do.
St. s.	¹¹ Don Juan O.....	232	100	41.1	7.3	2.2	1926	Shanghai, China.....	Frt.	18	512	T. R. Yangco.....	Do.
St. s.	¹² Dos Hermanos.....	498	257	45.7	7.4	4.9	1902	Lubeck.....	Frt.	35	184	Rio y Olabarrieta.....	Do.
St. s.	¹³ Drake.....	838	540	61.0	8.2	5.2	1882	Glasgow, Scotland.....	Pas.	55	506	Gutierrez Hermanos.....	Do.
St. s.	Earnshaws No. 3.....	27	16	20.1	3.9	1.6	1906	Philippine Islands.....	Frt.			Philippine R. R. Co.....	Iloilo, P. I.
St. s.	¹⁴ Esperanza.....	16	9	16.2	1.2	1.4	1900	do.....	Tow.	5	48	Earnshaw Docks & H. Iron Works.	Manila, P. I.
St. s.	¹⁵ Esperanza P.....	247	118	39.0	5.8	3.7	1890	do.....	Tow.	32	40	Visayan Stevedore Transp. Co.	Iloilo, P. I.
St. s.	¹⁶ Estrella.....	42	28	24.4	4.2	2.1		Hong Kong.....	Frt.	10	75	Antonio Pardo.....	Zamboanga, P. I.
St. s.	¹⁷ F. Escaño.....	32	21	19.4	4.6	1.8	1901	Philippine Islands.....	Tow.	8	58	El Varadero de Manila.....	Manila, P. I.
St. s.	¹⁸ FERNANDEZ HERMANOS.	452	244	54.8	8.2	3.6	1911	Sandakan, British North Borneo.	Pas.	43	345	La Naviera Filipina.....	Cebu, P. I.
St. s.	¹⁹ FLORENCE D. Fundador.....	742	482	54.7	8.9	3.7	1895	Dundee, Scotland.....	Frt.	51	538	Compañia Maritima.....	Manila, P. I.
St. s.	²⁰ GAMECOCK II.....	638	1,518	75.4	13.2	7.8	1919	Superior, Wis. (U. S. A.)..	Frt.	52	1,404	Cad. Gib. Lumber Co.....	Do.
St. s.	²¹ GENERAL LAWTON.....	50	20	20.0	4.7	2.1	1925	Philippine Islands.....	Frt.	15	93	Visayan Stevedore Transp. Co.	Iloilo, P. I.
St. s.	²² Gertrude.....	32	21	16.4	4.1	2.1	1912	Hong Kong, China.....	Frt.	9	93	Standard Oil Co. (N. Y.)...	Manila, P. I.
St. s.	²³ GIFFORD JONES.....	124	49	33.5	7.0	1.9	1909	do.....	Frt.	21	199	T. R. Yangco.....	Do.
St. s.	²⁴ Gladador.....	27	16	18.1	4.0	2.0	1912	do.....	Tow.	9	94	Luzon Stevedoring Co.....	Do.
St. s.	²⁵ H. I. R. Helen.....	208	152	41.4	6.7	2.1	1875	New Castle, England.....	Frt.	33	163	Agusan Coconut Co.....	Cebu, P. I.
St. s.	²⁶ Hornet.....	44	30	23.2	4.2	2.1	1916	Philippine Islands.....	Frt.	15	80	Visayan Stevedore Transp. Co.	Iloilo, P. I.
St. s.	²⁷ Iloilo.....	42	20	22.9	4.0	2.1	1900	Hong Kong, China.....	Frt.	12	76	Mindoro Navigation & Transp. Co.	Manila, P. I.
St. s.	²⁸ Industry.....	249	157	41.1	7.6	3.2	1902	Shanghai, China.....	Frt.	26	303	Hijos de I. de la Rama.....	Iloilo, P. I.
St. s.	²⁹ Hornet.....	39	27	21.3	4.2	1.9	1914	Hong Kong, China.....	Tow.	9	103	Luzon Stevedoring Co.....	Manila, P. I.
St. s.	³⁰ Hornet.....	15	8	16.2	3.2	1.5	1909	Philippine Islands.....	Frt.	8	23	Fampanga Su. Develop. Co.	Do.
St. s.	³¹ Hornet.....	560	317	50.0	9.2	4.8	1898	Holland.....	Frt.	37	878	Hijos de L. de Las Rama...	Iloilo, P. I.
St. s.	³² Industry.....	32	22	20.4	3.8	2.0	1902	Hong Kong, China.....	Frt.	10	60	Atlantic, Gulf & Pacific Co. of Manila.	Manila, P. I.

St. s.	Isabel	20	13	17.6	3.4	1.5	1897	Philippine Islands	Fr.	7	46	Cia. Gen. Tabacos de Filipinas.	Do.
St. s.	²⁰ Isabela	179	95	36.5	5.9	2.7	1893	Hong Kong, China	Pas.	35	185	Eleuteria Veloso	Cebu, P. I.
St. s.	²¹ ISIDORO PONS	1,027	552	68.2	9.7	5.6	1896	Cadiz, Spain	Pas.	47	774	Cia. Gen. Tabacos de Filipinas.	Manila, P. I.
St. s.	Isa de Bosilan	183	93	32.4	6.3	2.9	1914	Shanghai, China	Fr.	24	350	Antonio Pardo	Do.
St. s.	Islas Filipinas	1,014	578	63.5	9.2	4.1	1886	Sunderland, Eng.	Fr.	49	461	Compañia Maritima	Do.
St. s.	²² Islas Visayas	516	283	50.7	7.9	4.3	1884	Low Walker, Eng.	Fr.	49	461	Cebu Navigation Co.	Cebu, P. I.
St. s.	J. BUSTAMANTE	1,074	461	67.6	9.7	4.6	1904	Cadiz, Spain	Pas.	47	1,070	Philippine Government	Manila, P. I.
St. s.	²³ Jolo	825	525	63.2	7.9	3.6	1887	Scotland	Fr.	46	1,110	Compañia Maritima	Do.
St. s.	Kaibigan	123	66	39.7	6.3	2.1	1901	Hong Kong, China	Fr.	16	228	T. R. Yangco	Do.
St. s.	²⁴ Katabangan	37	16	19.7	4.7	2.1	1922	Philippine Islands	Fr.	9	114	Marcelo Tansingo	Do.
St. s.	Kathleen	60	33	20.0	4.8	2.2	1900	Hong Kong, China	Tow.	9	76	Luzon Stevedoring Co.	Do.
St. s.	²⁵ Kiat Lim	61	35	24.3	4.4	2.4	1903	do	Fr.	20	93	Leonor Eschauz	Iloilo, P. I.
St. s.	²⁶ Kim-Kiat	107	66	31.5	5.7	2.7	1909	Philippine Islands	Fr.	25	135	Chua. Goc. Pin. & Co.	Manila, P. I.
St. s.	²⁷ Kim Ling	165	91	38.0	6.5	2.9	1904	Sandakan	Fr.	28	123	Santiago Carrion	Do.
St. s.	Kinau	879	508	58.5	10.0	4.8	1883	Philadelphia, Pa.	Fr.	39	650	Philippine Steam Navigation Co.	Do.
St. s.	Lambert	32	14	21.0	3.8	1.6	1897	Hong Kong, China	Fr.	7	40	Walter A. Smith	Zamboanga, P. I.
St. s.	²⁸ Lam-an	17	11	15.3	3.7	1.5	1914	do	Fr.	7	40	Candidong Sero	Do.
St. s.	Lebak	31	21	18.9	4.4	2.1	1918	Philippine Islands	Fr.	7	51	Manuel Gochuico	Do.
St. s.	²⁹ LEYTE	893	414	63.8	8.6	4.6	1878	Paisley, Scotland	Fr.	55	615	Compañia Maritima	Manila, P. I.
St. s.	³⁰ Libertad	27	14	20.4	3.8	2.0	1901	Hong Kong, China	Fr.	12	69	Henry Hubbell	Zamboanga, P. I.
St. s.	³¹ Libertador	29	17	19.9	3.8	1.9	1899	do	Fr.	12	69	Visayan Stevedore Transp. Co.	Iloilo, P. I.
St. s.	Louisville	29	19	21.4	4.0	1.9	1923	do	Fr.	9	78	Carmen G. de Cordova	Manila, P. I.
St. s.	³² Lourdin	14	6	14.6	2.9	1.8	1923	Philippine Islands	Fr.	9	48	F. Gasingan & N. Garcia	Do.
St. s.	LUZ	59	40	28.1	4.5	2.1	1924	do	Fr.	13	100	Jose Ma. Duarte	Do.
St. s.	³³ LUZON	1,679	892	78.3	11.2	4.9	1905	Lubeck, Germany	Pas.	75	1,080	Compañia Maritima	Do.
St. s.	³⁴ Macaria	6,669	4,083	137.4	17.0	11.6	1899	England	Fr.	68	1,080	Vicente Madrigal	Do.
St. s.	Mactan	19	14	15.0	4.5	2.1	1920	Philippine Islands	Fr.	5	50	Philippine Refining Co., Inc	Do.
St. s.	³⁵ MACTAN	2,090	1,205	91.5	12.3	6.8	1899	Newcastle, England	Fr.	85	50	Compañia Maritima	Do.
St. s.	Madali	105	54	33.7	6.0	1.6	1901	Hong Kong, China	Fr.	16	94	Visayan Stevedore Transportation Co.	Iloilo, P. I.
St. s.	³⁶ Magallanes	1,375	832	73.6	9.9	6.7	1880	New Castle, England	Pas.	56	745	Gutierrez Hermanos	Do.
St. s.	Magapit	135	60	32.0	5.7	1.8	1901	do	Fr.	16	225	Comp. Gral de Tab. de Fil.	Do.
St. s.	Magdapio	37	18	20.0	4.1	2.2	1923	Philippine Islands	Fr.	9	96	Rogaciano A. Cosio	Do.
St. s.	³⁷ Manolin	36	19	21.0	4.3	1.7	1911	do	Fr.	27	146	Mercedes M. de Sagarbarrea	Cebu, P. I.
St. s.	Manzano Yap Tico	96	49	32.4	5.4	2.5	1898	Hong Kong, China	Fr.	27	146	Yldefonso Tanbunting	Do.
St. s.	Maria	44	42	27.4	4.1	2.0	1901	do	Fr.	9	93	Comp. Gral de Tab. de Fil.	Iloilo, P. I.
St. s.	³⁸ Marta	38	19	21.0	3.9	2.0	1901	Philippine Islands	Fr.	35	300	Leonardo Guizon y Pablo	Manila, P. I.
St. s.	³⁹ Masbate	305	144	42.4	7.6	3.5	1924	do	Fr.	35	300	T. R. Yangco	Do.
St. s.	MAUBAN	1,252	790	69.7	10.5	5.4	1900	Campbeltown, Scotland	Pas.	49	846	Tabacalera S. S. Co.	Do.

¹ Formerly st. s. Isa-belita.
² Formerly st. s. Polee.
³ Formerly (a Br. st. s. Scindia.
 (b U. S. S. Ajax.
⁴ Formerly st. s. Euzkadi.
⁵ Formerly st. s. Wheeler.
⁶ Formerly st. s. Florida.
⁷ Formerly st. s. Dolores III.
⁸ Formerly st. s. Midget.
⁹ Formerly st. s. Antonio Muñoz.
¹⁰ Formerly st. s. Bohol.
¹¹ Formerly st. s. Li Hai.
¹² Formerly st. s. Panglima.
¹³ Formerly st. s. Juno.
¹⁴ Formerly st. s. Lake Farmingdale.
¹⁵ Formerly st. s. Tayabas.

¹⁶ Formerly st. s. Consesa.
¹⁷ Formerly st. s. Iroquois.
¹⁸ Formerly ship J. W. Wendt.
¹⁹ Formerly st. s. (a Svir.
 (b Sugbo.
²⁰ Formerly st. s. (a Montserrat.
 (b Chin Shan.
²¹ Formerly st. s. Tariac.
 (a Andres.
 (b Ilaroo.
 (c Visayas.
²² Formerly st. s. Singbe.
²³ Formerly st. s. Cosmopolitan.
²⁴ Formerly st. s. Nautilus.
²⁵ Formerly st. s. Sabah.
²⁶ Formerly st. s. Maria.

²⁷ Formerly st. s. Carmen.
²⁸ Formerly st. s. Romulus.
²⁹ Formerly st. s. Frisco.
³⁰ Formerly st. s. Josephine.
³¹ Formerly st. s. San Nicolas.
³² Formerly st. s. (a Yazoo.
 (b Marudu.
³³ Formerly st. s. Yangtze.
³⁴ Formerly British st. s. (a Moura.
 (b Hai Hong.
³⁵ Formerly st. s. Libelle.
³⁶ Formerly st. s. Serantes.
³⁷ Formerly st. s. Juanito.
³⁸ Formerly st. s. Tablas.

Rig	Name of vessel	Tonnage		Dimensions			Built		Service	Crew	Indicated horse-power	Owner	Home port
		Gross	Net	Length	Breadth	Depth	When	Where					
PHILIPPINE ISLANDS—Contd.													
<i>Steam vessels—Contd.</i>													
(5 tons net and over)													
				<i>Meters</i>	<i>Meters</i>	<i>Meters</i>							
St. s.	¹ Messenger	16	11	18.0	3.5	1.4	1897	Hong Kong, China	Frt.	8	38	Atlantic, Gulf & Pacific Co.	Manila, P. I.
St. s.	² Micky	35	17	19.4	3.9	1.9	1900	do	Tow.	9	93	Findlay-Millar Timber Co.	Do.
St. s.	Mindanao	341	168	41.1	7.6	3.2	1903	Shanghai, China	Frt.	28	303	La Naviera Filipina	Cebu, P. I.
St. s.	³ Mindanao III	86	39	28.0	6.0	2.0	1901	Hong Kong, China	Frt.	28	151	Francisco Barrio, jr	Zamboanga, P. I.
St. s.	Mindoro	346	89	42.4	7.6	3.5	1903	Shanghai, China	Frt.	37	303	Philippine Government	Manila, P. I.
St. s.	⁴ MISAMIS	222	117	40.7	6.1	2.9	1895	Glasgow, Scotland	Frt.	35	271	Porfirio Yu Singco	Cebu, P. I.
St. s.	Mobile	39	22	24.6	3.9	1.9	1912	Philippine Islands	Frt.	11	15	Port Lebak Lumber Co.	Zamboanga, P. I.
St. s.	MOÑTANES	385	210	45.4	7.6	3.1	1889	Liverpool, England	Frt.	31	538	T. R. Yangco	Manila, P. I.
St. s.	Moroen	21	10	16.3	3.1	1.7	1902	Hong Kong, China	Frt.	6	47	Leonor Echaus	Iloilo, P. I.
St. s.	Mundaca	99	54	32.4	6.6	2.3	1865	Southampton, England	Frt.	15	135	Leopoldo Criado	Cebu, P. I.
St. s.	Naga	51	31	24.1	4.1	2.2	1900	Singapore, China	Frt.	16	78	Francisco J. Gonzales	Manila, P. I.
St. s.	⁶ Natico	169	148	30.7	6.6	2.9	1905	Hong Kong, China	Frt.			North American Trading & Import Co.	Iloilo, P. I.
St. s.	NEGROS	1426	745	82.31	11.94	5.8	1908	Dundee, Scotland	Frt.	89	565	Compañia Maritima	Manila, P. I.
St. s.	⁷ NEIL MACLEOD	1,075	638	64.2	9.3	7.2	1875	Sunderland, England	Frt.	54	611	do	Do.
St. s.	Nena	51	32	24.6	4.3	2.3	1903	Hong Kong, China	Tow.	15	95	Visayan Stevedore Transp. Co.	Iloilo, P. I.
St. s.	⁹ Nening	36	23	23.7	4.1	1.6	1903	do	Frt.	9	84	Angel, Jose	Manila, P. I.
St. s.	¹⁰ Nria. Sra. de Alba	1,343	667	75.4	9.6	5.2	1878	New Castle, England	Frt.	65	967	Hercules Lumber Co	Do.
St. s.	NTRA. SRA. DE LA PAZ	248	118	38.4	7.4	2.8	1925	Hong Kong, China	Frt.	29	183	Genato & Co. (Ltd.)	Do.
St. s.	Ntra Sra. del Rosario	430	225	48.7	8.5	3.9	1929	do	Frt.			Genato & Co.	Do.
St. s.	Nuestra Senor de la Soledad	107	52	31.5	5.6	2.5	1921	Philippine Islands	Frt.	29	135	F. Barrios, jr	Zamboanga, P. I.
St. s.	Occidente	20	12	17.5	3.6	1.6	1919	do	Tow.	6	35	Antonio Calingo	Manila, P. I.
St. s.	Ora	15	10	15.2	3.2	1.6	1898	do	Frt	7	36	Alfonso E Ong Chua	Zamboanga, P. I.
St. s.	¹⁰ Pacific	198	102	32.0	6.1	2.3	1924	Manila, P. I.	Frt.	28	126	E. Uy Godeniz	Cebu, P. I.
St. s.	Pacita	66	37	30.5	4.5	2.3	1887	Philippine Islands	Frt.			Lim Ponso Navigation Co.	Iloilo, P. I.
St. s.	¹¹ PANAY	1,871	1,041	84.2	11.6	5.0	1912	New Castle, England	Pas.	86	360	Compañia Maritima	Manila, P. I.
St. s.	Pasig	54	38	21.8	4.5	2.2	1898	Philippine Islands	Frt.	7	76	Bailey Stevedoring Co., Inc	Do.
St. s.	Patro	12	5	14.8	3.3	1.4	1883	do	Frt.	6	35	Cent. Azucarera de la Carlota	Iloilo, P. I.
St. s.	¹² Pedring	14	8	16.1	3.4	1.8	1904	Hong Kong, China	Frt.	8	51	Francisco Icasiano	Manila, P. I.
St. s.	¹³ Peking	154	77	33.1	6.3	2.3	1901	do	Frt.	28	187	Leo Teng Sin y Martinez	Do.
St. s.	Pepe	33	21	20.9	3.9	2.1	1900	do	Frt.	9	76	Comp. Gral. de Tab. de Fil.	Do.
St. s.	Peping	9	6	12.2	2.9	1.3	1926	Philippine Islands	Frt.	4	23	Vicente Madrigal	Do.
St. s.	Pepito	22	11	17.8	3.2	1.7	1901	do	Frt.	7	33	Jose Velasco	Zamboanga, P. I.
St. s.	Pescador I	12	5	14.0	2.8	1.6	1918	do	Tow.	8	36	Visayan Stevedore Transp. Co.	Iloilo, P. I.
St. s.	¹⁴ Perla	325	180	38.2	7.9	3.6	1912	do	Frt.	37	240	V. Versosa & Ruiz y Reman-teria	Manila, P. I.
St. s.	Picket	99	58	30.0	6.6	2.3	1899	Shanghai, China	Frt.	22	150	La Naviera Filipina	Cebu, P. I.
St. s.	POMPEY	1,303	610	72.3	10.6	4.4	1897	Sunderland, England	Frt.	54	1,077	National Development Co.	Manila, P. I.
St. s.	R. Melliza	184	105	40.2	6.7	2.8	1889	Philippine Islands	Frt.	35	324	Cebu Navigation Co.	Cebu, P. I.
St. s.	Reginita	54	35	25.0	5.0	2.1	1893	do	Frt.	20	78	Simon Barcelo	Iloilo, P. I.
St. s.	¹⁵ REGULUS	1,173	636	69.2	10.7	5.1	1911	Belgium	Frt.	54	142	Vicente Madrigal	Manila, P. I.
St. s.	Reilly	35	17	21.7	4.2	2.0		Hong Kong, China	Frt.	13	78	Sta. C. Lumber Co.	Do.
St. s.	¹⁶ Restless	29	17	20.0	3.9	1.5	1898	Philippine Islands	Tow.	9	96	Luzon Stevedoring Co.	Do.
St. s.	¹⁷ Retriever	42	23	23.1	4.3	2.0	1900	Hong Kong, China	Frt.			Insular Lumber Co.	Do.

St. s.	Rosario	48	31	21.3	4.9	2.4	1916	Philippine Islands	Fr.	11	118	Vicente Madrigal	Do.
St. s.	Rosita	14	8	14.7	3.0	1.4	1889	do	Fr.	8	60	Angel Jose	Do.
St. s.	¹⁸ Sabah	211	137	38.2	6.5	2.8	1904	Sandakan, British North Borneo.	Fr.			South Philippine S. S. Co.	Zamboanga, P. I.
St. s.	SALVADOR II	322	186	38.4	7.3	3.8	1904	Osaka, Japan	Fr.	28	558	Visayan Stevedore Transp. Co.	Iloilo, P. I.
St. s.	¹⁶ SALVAGER	2,638	1,518	75.4	13.2	7.8	1919	United States	Fr.	39	1,403	Atlantic Gulf & Pacific Co. of Manila.	Manila, P. I.
St. s.	²⁰ Samal	320	183	43.2	7.9	3.4	1905	Philippine Islands	Fr.	40	222	Compania Maritima	Do.
St. s.	Samar	301	139	42.2	7.5	3.2	1903	Shanghai, China	Fr.	38	303	Manila R. R. Co.	Do.
St. s.	²¹ San Cayetano	87	44	27.6	5.1	2.5	1897	Hong Kong, China	Fr.	20	117	Yrinea Encarnacion	Do.
St. s.	San Carlos III	474	269	45.2	7.2	4.6	1874	Scotland	Fr.	45	375	Severo Eugenio Co.	Cebu, P. I.
St. s.	²² San Enrique	178	87	36.3	7.3	1.9	1895	Philippine Islands	Fr.	27	184	Visayan Stevedore Transp. Co.	Iloilo, P. I.
St. s.	²³ San Fernando	237	153	39.7	6.7	2.5	1908	Hong Kong, China	Tow.			do	Do.
St. s.	²⁴ SAN ISIDORO	367	184	45.7	7.9	2.9	1901	Scotland	Tow.	49	222	do	Do.
St. s.	²⁵ San Jacinto	331	194	39.4	7.1	3.4	1925	Philippine Islands	Fr.	31	420	do	Do.
St. s.	²⁶ San Miguel IX	244	113	33.0	7.8	3.0	1902	Sandakan, British North Borneo.	Fr.			do	Do.
St. s.	San Nicolas	383	225	46.8	7.9	3.7	1910	Manila, P. I.	Fr.	39	240	do	Do.
St. s.	San Pablo	21	7	16.6	3.5	1.7	1915	do	Fr.	8	54	A. Vicencio y Vicencio	Manila, P. I.
St. s.	²⁷ San Pedro	814	458	50.1	10.8	3.5	1899	Aberdeen, Wash.	Fr.	40	229	Visayan Stevedore Transp. Co.	Iloilo, P. I.
St. s.	²⁸ San Ramon	166	87	34.0	6.3	2.6	1898	Hong Kong, China	Fr.	26	183	do	Do.
St. s.	²⁹ Santa	4,659	2,901	380.5	48.0	23.9	1892	Newport News, Va.	Fr.			Vicente Madrigal	Manila, P. I.
St. s.	³⁰ Sorsogon	1,236	812	63.7	9.0	7.4	1880	Dundee, Scotland	Pas.	50	482	Ynchansti S. S. Co.	Do.
St. s.	³¹ Southern Trader	2,638	1,518	75.4	13.2	7.8	1919	Ohio	Pas.	46	1,404	Manila Finance & Discount Corporation.	Do.
St. s.	SWIFT	35	22	21.4	4.1	2.3	1900	Philippine Islands	Fr.	8	93	Carmen G. de Cordova	Do.
St. s.	Sylvia	31	21	17.9	4.3	2.0	1913	Hong Kong, China	Tow.	9	93	Luzon Stevedoring Co.	Do.
St. s.	TAGADITO	105	54	33.7	6.0	1.6	1902	do	Fr.	14	93	Visayan Stevedore Transportation Co.	Iloilo, P. I.
St. s.	TALIM	36	21	19.8	3.8	1.9		Philippine Islands	Fr.	9	103	C. E. Haygood	Manila, P. I.
St. s.	³² Tamaraw	168	86	38.5	6.4	2.5	1901	Hong Kong, China	Fr.	26	158	Irineo Facundo	Do.
St. s.	³³ Taurus II	1,251	688	69.6	10.8	4.7	1911	Campbelltown	Fr.	55	776	Vicente Madrigal	Do.
St. s.	Tenerife	11	5	14.2	2.7	1.4	1900	Hong Kong, China	Fr.			P. G. Vazquez and Marcelo G. Vazquez	Iloilo, P. I.
St. s.	³⁴ Tong Yek	446	242	47.8	7.8	3.9	1906	Manila, P. I.	Fr.	34	36	Sly Cong Bieng & Co.	Manila, P. I.
St. s.	³⁵ Totoy	13	8	14.5	2.9	1.6	1898	Philippine Islands	Fr.	8	36	Leon Chua Yaw	Do.
St. s.	³⁶ Trovador	69	45	29.1	4.1	2.1	1898	Hong Kong, China	Fr.	22	113	Visayan Stevedore Transp. Co.	Iloilo, P. I.
St. s.	Trueno	24	13	19.7	3.7	1.7	1894	Philippine Islands	Fr.			Ynchansti & Co.	Do.
St. s.	³⁷ Tubig	23	17	16.9	3.7	1.7	1904	do	Fr.	7	57	Bailey Stevedoring Co.	Manila, P. I.
St. s.	ULISES	461	222	41.3	8.1	3.5	1912	Moscow, Russia	Fr.	31	593	Jose Luis Javier	Do.

- ¹ Formerly st. s. Buffalo.
² Formerly st. s. Alexandra.
³ Formerly st. s. Mayo.
⁴ Formerly st. s. {
a Batangueño.
b Alfred.
c Ho Leong.
d Aline (yacht).
⁵ Formerly st. s. Amella.
⁶ Formerly st. s. Tai Yee.
⁷ Formerly st. s. Salvadora.
⁸ Formerly st. s. Harbor 5.
⁹ Formerly st. s. Liscum.
¹⁰ Formerly st. s. {
a Serantes.
b Maria Teresa.
¹¹ Formerly st. s. Waterford.
¹² Formerly st. s. Petrel.

- ¹³ Formerly st. s. {
a Lemery.
b Cevantes.
c Nuestra Señora de Gracia.
¹⁴ Formerly st. s. Dña. Ramona.
¹⁵ Formerly st. s. Ihumata.
¹⁶ Formerly st. s. J. Rodriguez.
¹⁷ Formerly st. s. Guy Howard.
¹⁸ Formerly st. s. {
a W. P. Clark.
b Robert K.
¹⁹ Formerly st. s. Lake Gilpen.
²⁰ Formerly st. s. Garcia Pitogo.
²¹ Formerly st. s. Research.
²² Formerly st. s. Don Jose.
²³ Formerly st. s. Aton.
²⁴ Formerly st. s. San Carlos II.
²⁵ Formerly st. s. Rombion.

- ²⁶ Formerly st. s. Iman.
²⁷ Formerly st. s. San Pedro (116890).
²⁸ Formerly st. s. Buenasurta.
²⁹ Formerly st. s. {
a Netheroy.
b Buffalo.
³⁰ Formerly {
a sch. Antonio Macleod.
b st. s. Loch Garry.
³¹ Formerly st. s. {
a Helen C.
b Euskadi.
³² Formerly st. s. Ramoncito.
³³ Formerly st. s. Visayas.
³⁴ Formerly st. s. Constanca.
³⁵ Formerly st. s. {
a Isabel.
b Palawan.
³⁶ Formerly st. s. Phil.
³⁷ Formerly st. s. Waterwagon.
• Feet.

Rig	Name of vessel	Tonnage		Dimensions			Built		Service	Crew	Indicated horse-power	Owner	Home port
		Gross	Net	Length	Breadth	Depth	When	Where					
PHILIPPINE ISLANDS—Contd.													
<i>Steam vessels—Contd.</i>													
<i>(5 tons net and over)</i>													
				<i>Meters</i>	<i>Meters</i>	<i>Meters</i>							
St. s.	¹ UNION.....	1,843	915	75.7	12.2	6.9	1890	Vegesack, Germany	Frt.	50	819	Vicente Madrigal	Manila, P. I.
St. s.	Ventura.....	41	15	21.4	4.0	2.0	1899	Philippine Islands	Frt.	9	83	Mariano H. Lim	Do
St. s.	² Venus.....	1,050	554	64.0	9.0	4.8	1883	Dundee, Scotland	Pas.	67	462	Ynchausti S. S. Co.	Do.
St. s.	Vigilante.....	99	53	30.2	4.8	2.3	1909	Philippine Islands	Frt.	21	187	John B. Amazeen	Do.
St. s.	Vizcaya.....	1,248	779	66.2	9.4	5.3	1890	Hamburg, Germany	Frt.	77	636	Ynchausti S. S. Co.	Do.
St. s.	³ YUSINGCO.....	1,027	585	60.7	9.2	4.7	1892	Sunderland, Eng.	Frt.	48	871	Pelagio Yu Singco	Do.
St. s.	⁴ Zamboanga.....	215	115	34.2	5.4	3.4	1907	Tokio, Japan	Frt.	26	140	Irineo Facundo	Do.
<i>Motor vessels</i>													
Ga. s.	A. Consuegra.....	12	9	11.3	3.1	1.5	1926	Philippine Islands	Frt.	16	25	Antonio Consuegra	Cebu, P. I.
Ga. s.	⁵ Adelaida.....	14	13	15.0	3.3	1.7	1924	do	Frt.	8	30	Jesus Vano	Do.
Ga. s.	Agusan.....	5	5	9.5	2.4	1.1	1922	do	Frt.	14	10	Gabriel Ocot	Do.
Ga. s.	Aki Maru.....	16	7	15.8	3.0	1.7	1923	do	Frt.	4	20	K. Nakahama	Davao, P. I.
Ga. s.	Alabat.....	697	297	49.4	10.3	4.4	1929	Hong Kong, China	Frt.	48	900	Manila R. R. Co.	Manila, P. I.
Ga. s.	Alegria.....	8	6	10.7	1.8	1.6	1928	Zamboanga, P. I.	Frt.	7	150	Salvador Binarao	Zamboanga, P. I.
Ga. s.	Alert.....	35	24	18.5	4.8	2.1	1929	Philippine Islands	Frt.	7	150	Luzon Stevedoring Co.	Manila, P. I.
Ga. s.	Aloha.....	238	168	36.5	7.4	2.7	1926	Hong Kong, China	Frt.	18	160	North Negros Sugar Co.	Iloilo, P. I.
Ga. s.	Amanat.....	35	25	18.3	4.5	2.0	1918	Philippine Islands	Frt.	11	40	Rukaya Schuck	Jolo, P. I.
Ga. s.	⁶ Amanda.....	9	5	11.4	3.0	1.8	1915	do	Frt.	16	15	Clinton E. Fehliman	Cebu, P. I.
Ga. s.	Amarillo.....	70	54	25.1	4.9	1.8	1887	do	Frt.	15	50	F. Marquez & A. Marquez	Iloilo, P. I.
Ga. s.	⁷ Amparo.....	35	18	21.7	4.1	1.8	1901	Hong Kong, China	Frt.	7	55	Prov. Government of Palawan	Do.
Ga. s.	Ana Maria.....	15	12	15.1	3.1	1.2	1918	Philippine Islands	Frt.	7	35	Manuel D. Bailon	Legaspi, P. I.
Ga. s.	Ana Maria II.....	17	13	15.0	3.6	1.8	1926	do	Frt.	7	35	do	Do.
Ga. s.	⁸ Angeles.....	175	129	24.8	7.1	3.6	1919	do	Frt.	26	100	Mariano G. Veloso	Cebu, P. I.
Ga. s.	Angeles.....	42	21	18.4	3.4	1.7	1927	do	Frt.	26	100	Pedro S. Carriedo	Davao, P. I.
Ga. s.	Angeitta.....	15	11	14.5	3.7	1.4	1921	do	Frt.	2	20	Felix Muertegui	Cebu, P. I.
Ga. s.	Anita.....	8	6	9.8	2.9	.9	1914	do	Frt.	4	10	Nelson E. Kellogg	Do.
Ga. s.	Anita II.....	92	86	24.7	7.2	1.8	1926	Seattle, Wash.	Frt.	12	145	A. L. Thomanson	Do.
Ga. s.	Antonio Jose.....	12	8	10.4	3.0	1.8	1926	Philippine Islands	Frt.	5	45	Victoriano Pajares	Legaspi, P. I.
Ga. s.	Anxel.....	5	5	12.0	2.4	1.0	1914	do	Frt.	5	45	Gerardo Garcia	Manila, P. I.
Ga. s.	Anzac.....	10	6	12.2	3.3	1.1	1926	do	Frt.	3	20	Bailey Stevedoring Co.	Do.
Ga. s.	Arandela Hermanos.....	8	5	9.2	2.4	1.8	1929	do	Frt.	3	20	Pedro Arandela y Marciano Arandela	Do.
Ga. s.	⁹ Arego.....	10	10	13.8	3.1	1.1	1920	do	Frt.	9	36	Arego Hermanos, y. Cia	Do.
Ga. s.	Arleen.....	43	24	16.5	4.6	1.9	1920	do	Frt.	8	25	J. Clayton Nichols	Cebu, P. I.
Ga. s.	Asahi Maru.....	11	7	15.2	3.5	.9	1922	do	Frt.	4	44	Mantaro Murakami	Manila, P. I.
Ga. s.	Asphalt.....	11	6	12.1	3.0	1.3	1918	do	Frt.	4	20	Oriental Asphalt Develop. Co.	Cebu, P. I.
Ga. s.	Asuncion.....	6	6	12.0	2.3	1.2	1920	do	Frt.	4	10	Manuel Urquiza	Do.
Ga. s.	¹⁰ Atlas.....	156	100	31.5	8.1	3.0	1911	San Francisco, Calif.	Frt.	17	100	La Naviera Filipina	Do.
Ga. s.	Ato.....	29	15	20.1	4.1	1.8	1927	Philippine Islands	Frt.	2	100	Lapuapu Launch Transportation	Do.
Ga. s.	Augusto Hermanos.....	14	8	17.2	3.3	1.7	1918	San Isidoro, Leyte, P. I.	Frt.	2	100	H. P. Strickler	Do.
Ga. s.	Aviador.....	86	53	26.6	5.9	2.4	1890	Philippine Islands	Frt.	2	100	Visayan Stevedore Transportation Co.	Iloilo, P. I.
Ga. s.	Agustina.....	306	158	42.5	8.4	3.2	1929	Hong Kong, China	Frt.	2	100	La Naviera Filipina (Inc.)	Cebu, P. I.
Ga. s.	Amparo.....	30	12	17.1	3.9	1.5	1929	Philippine Islands	Frt.	2	100	Pedro S. Carriedo	Davao, P. I.
Ga. s.	Apo.....	34	18	21.9	3.9	2.2	1930	do	Frt.	12	120	E. P. Sanchez	Manila, P. I.
Ga. s.	Arnolf.....	5	5	8.1	2.4	1.3	1929	do	Frt.	5	45	Felino Tioxon	Legaspi, P. I.
Ga. s.	Aurora.....	134	106	30.0	7.1	2.8	1918	Panlaturan, Sorsogon, P. I.	Frt.	29	140	Ramon Aboitiz	Do.
Ga. s.	Aurora.....	8	6	13.8	2.0	1.1	1926	Philippine Islands	Frt.	13	12	Tomas Pamaran	Zamboanga, P. I.

Ga. s.	¹¹ Ayudante	44	30	21.3	5.3	2.0	1917	Manila, F. I.	Frt.	13	45	Li Seng Giap & Co.	Manila, P. I.
Ga. s.	Bagong Sikat	8	6	12.9	2.3	1.3	1928	Philippine Islands	Frt.	4	25	Nicolas Lapuz	Do.
Ga. s.	Balear	52	42	24.7	5.6	1.7	1915	Pilar, Sorsogon, P. I.	Tow.	14	45	Visayan Stevedore Transp. Co.	Iloilo, P. I.
Ga. s.	Barnone	6	6	11.8	2.5	1.3	1923	Philippine Islands	Frt.	3	22	Emigdio Jose	Manila, P. I.
Ga. s.	Basey	8	8	11.1	2.8	1.2	1929	do	Frt.			Silvino Froilan	Cebu, P. I.
Ga. s.	Batangas	23	12	21.7	3.8	2.2	1929	do	Frt.			Juan G. Veloso	Do.
Ga. s.	¹¹ Billy	14	9	13.5	2.9	1.3	1923	do	Frt.		43	C. E. Haygood	Manila, P. I.
Ga. s.	Bingo Maru	14	8	18.0	3.6	1.0	1929	do	Frt.	4	25	Mantaro Murakame	Do.
Ga. s.	Bisayas	23	18	15.2	4.0	1.9	1921	do	Frt.			Ramon Aboitiz	Iloilo, P. I.
Ga. s.	Bocon	7	5	9.6	2.4	1.4	1928	do	Frt.	6	28	Alfredo Chicote	Manila, P. I.
Ga. s.	Bohol	249	163	42.8	8.2	3.	1930	Hong Kong, China	Frt.			Cebu-Bohel Ferry Co.	Cebu, P. I.
Ga. s.	Bok	52	52	22.1	5.6	1.9	1923	Philippine Islands	Frt.	4	28	Rosalio Jarabe	Manila, P. I.
Ga. s.	Botocan	12	8	13.9	2.7	1.5	1930	do	Frt.	4	45	Manila Electric Co.	Do.
Ga. s.	Bucas Grande	11	11	12.1	3.0	1.5	1929	do	Frt.			Samson Ong	Cebu, P. I.
Ga. s.	Buena Suerte	51	22	18.3	5.1	1.9	1918	do	Frt.	16	60	J. Sandoval. Go Juanco.	Manila, P. I.
Ga. s.	Buena Ventura	15	12	12.8	3.0	1.5	1929	do	Frt.			Li Teh & Co.	Legaspi, P. I.
Ga. s.	¹¹ Bansun	22	14	13.5	3.8	2.0	1923	do	Frt.	20	30	Mariano Tiu	Cebu, P. I.
Ga. s.	Bato	22	16	15.5	4.5	2.2		do	Frt.	6	35	Philippine Refining Co. Inc.	Manila, P. I.
Ga. s.	¹⁴ Baybay	93	73	26.0	6.3	2.3	1918	do	Frt.	26	100	Prudencio Tumao	Cebu, P. I.
Ga. s.	¹⁵ Booster	16	12	15.3	2.8	2.0	1914	do	Frt.	7	20	Ramon Aboitiz	Do.
Ga. s.	¹⁸ BUENA VISTA	31	20	18.4	3.7	1.8	1921	do	Frt.	10	45	Walter A. Smith	Iloilo, P. I.
Ga. s.	Buena Suerte S	7	5	10.7	2.1	1.3	1928	do	Frt.	5	30	Leonardo Soyangco	Manila, P. I.
Ga. s.	Butuan	83	60	28.4	6.3	2.3	1920	do	Frt.	25	70	Vda. e Hijos de F. Escaño.	Cebu, P. I.
Ga. s.	C. G. L. Co. No. 1	99	25	23.9	6.1	3.0	1920	do	Frt.	13	100	Cadwalieder Gibson Lumber Co.	Manila, P. I.
Ga. s.	C. G. L. Co. No. 2	49	19	20.8	5.6	2.2	1920	do	Frt.	11	200	do	Do.
Ga. s.	C. Fernandez	9	6	18.5	1.9	1.4	1929	do	Frt.			Manuel de La Cruz	Zamboanga, P. I.
Ga. s.	C. Suntay	11	7	22.8	2.0	1.0	1929	do	Frt.	4		Jose B. Suntay	Do.
Ga. s.	Cabanbanan	127	83	31.8	6.6	3.6	1908	do	Frt.			Walter A. Smith Co. (Inc.)	Iloilo, P. I.
Ga. s.	California	6	6	9.6	2.7	1.0	1920	do	Frt.			Negros Philippine Lumber Corporation.	Manila, P. I.
Ol. s.	CALLAO	161	71	35.4	5.7	2.6	1923	do	Frt.			Tirzo Lizarraga	Do.
Ga. s.	Camiguin I.	5	5	8.1	2.1	1.4	1922	do	Frt.			Maximino Lospo	Cebu, P. I.
Ga. s.	Camotes I.	6	6	11.5	2.5	1.2	1923	do	Frt.	5	10	Filomeno M. Torres	Do.
Ga. s.	Canton	9	5	11.3	2.7	1.7	1924	do	Frt.	13	22	Te Englo	Davao, P. I.
Ga. s.	Captain Burchfield	32	17	16.0	3.7	2.3	1925	do	Frt.	13	50	D. M. Burchfield	Do.
Ga. s.	Capitan Cayang	7	7	10.3	2.6	1.3	1926	do	Frt.	3	35	Hercules Lumber Co.	Manila, P. I.
Ga. s.	Captain Coppens	205	134	35.8	8.4	3.1	1918	do	Frt.	24	150	Insular Navigation Co.	Cebu, P. I.
Ga. s.	¹⁷ Capitan Juan	5	5	10.0	2.6	1.1	1924	do	Frt.	4	10	Cesar Mercader	Do.
Ga. s.	Caridad	5	5	10.9	2.5	1.1	1919	do	Frt.	19	93	Lorenzo Lebunfacil	Do.
Ga. s.	¹⁸ Caridad I.	112	84	31.2	7.2	2.2	1913	do	Tow.	19	80	Visayan Stevedore Transp. Co.	Iloilo, P. I.
Ga. s.	²⁰ Carigara	79	53	24.0	5.3	3.0	1918	do	Frt.	22	60	Rosario Uy	Cebu, P. I.
Ga. s.	Carmela	82	60	25.8	5.2	2.3	1920	do	Frt.	21	75	Genoveva Yap	Do.
Ga. s.	¹⁹ Carmen VIII	89	65	25.2	6.3	2.7	1894	United States	Frt.			Eleuteria Ch. Veloso	Do.
Ga. s.	Carmen T	10	10	11.2	2.9	1.5	1927	Philippine Islands	Frt.	3	37	Francisco Boix	Manila, P. I.
Ga. s.	²¹ Carmen Y	63	45	25.2	6.2	2.7	1923	do	Frt.	23	100	Genoveva Yap	Cebu, P. I.
Ga. s.	Cascante	61	50	24.2	5.0	1.7	1896	do	Frt.	14	45	Lizarraga Hermanos	Iloilo, P. I.
Ga. s.	Catarman	23	16	16.7	3.9	1.6	1925	do	Frt.	6	45	Celestino Labay	Manila, P. I.
Ga. s.	²² Catherine T	128	70	30.8	5.5	2.4	1901	Hong Kong, China	Frt.	17	120	Robinson Ellis Navigation Co. Inc.	Do.
Ga. s.	Caycoku Maru	9	6	15.6	3.7	1.1	1927	Philippine Islands	Frt.			Isa Isanaka Giro	Do.
Ga. s.	²³ Cayetana	70	49	25.1	7.1	1.7	1918	do	Frt.	12	15	Pelagio Yu Singco	Cebu, P. I.

- ¹ Formerly st. s. H. S. Everett.
² Formerly st. s. Loch Maree.
(a Ban Liong Soon.
³ Formerly st. s. Darwin.
(c Y. Sontua.
⁴ Formerly st. s. Ebisu Maru.
⁵ Formerly ga. s. Dona Jacinta.
(b Santa Teresia.
⁶ Formerly ga. s. Cameron.

- ⁷ Formerly ga. s. Hoodoo Ann.
⁸ Formerly ga. s. Figueras No. 13
⁹ Formerly ga. s. Estrella I.
¹⁰ Formerly ga. s. Atlas (215997).
¹¹ Formerly ga. s. Fairbank.
¹² Formerly ga. s. M. B. K.
¹³ Formerly ga. s. Guisck.
¹⁴ Formerly ga. s. Tubig.
¹⁵ Formerly ga. s. A. V. Acuesta.

- ¹⁶ Formerly ga. s. Mayflower I.
¹⁷ Formerly ga. s. Sayong.
¹⁸ Formerly ga. s. Loling.
¹⁹ Formerly ga. s. Ida Etta.
²⁰ Formerly ga. s. Eastern.
²¹ Formerly ga. s. Carmen III.
²² Formerly ga. s. War Hol.
²³ Formerly ga. s. Bilang Bilang.

Rig	Name of vessel	Tonnage		Dimensions			Built		Service	Crew	Indicated horse-power	Owner	Home port
		Gross	Net	Length	Breadth	Depth	When	Where					
PHILIPPINE ISLANDS—Contd.													
<i>Motor vessels—Contd.</i>													
(5 tons net and over)													
				<i>Meters</i>	<i>Meters</i>	<i>Meters</i>							
Ga. s.	Cebu.....	41	23	25.6	4.5	2.3	1930	Philippine Islands	Frt.			Juan G. Veloso.....	Cebu, P. I.
Ga. s.	Celia I.....	5	5	18.4	1.5	.8	1926	do.	Frt.	3	25	Jose B. Suntay.....	Manila, P. I.
Ga. s.	Celia II.....	11	8	13.3	2.0	1.3	1928	do.				Modesto Mendoza.....	Zamboanga, P. I.
Ga. s.	Cezar Barrios.....	211	190	37.7	6.5	2.7	1921	do.	Tow.	29	200	Visayan Stevedore Transp. Co.	Iloilo, P. I.
Ga. s.	Charing.....	10	5	10.9	2.7	1.2	1929	do.	Frt.			Rosario Lopez.....	Do.
Ga. s.	Chin Kang.....	56	25	25.7	4.2	2.0	1901	Hong Kong, China	Frt.	9	86	Mindanao Lumber Co.....	Zamboanga, P. I.
Ga. s.	China.....	45	34	19.5	5.0	2.1	1919	Philippine Islands	Frt.	17	75	P. Lim Atabay.....	Cebu, P. I.
Ga. s.	Chiquitin.....	15	10	12.3	3.6	1.7	1918	do.	Frt.			Marcial de Egusquiza.....	Legaspi, P. I.
Ga. s.	Chukai Maru.....	16	11	16.7	3.1	1.1	1929	do.	Frt.	5	25	Yoichimon Yamane.....	Manila, P. I.
Ga. s.	City of Echague.....	298	242	35.5	6.4	.9	1926	do.	Fas.	1	135	Red Line Transportation Co.	Do.
Ga. s.	Claud Evar.....	5	5	9.3	2.4	1.1	1927	do.	Frt.	3	12	Vicente Sandoval.....	Do.
Ga. s.	¹ Columbian.....	10	5	11.2	2.5	1.3	1922	do.	Frt.	4	20	H. H. Boyle & Co.....	Davao, P. I.
Ga. s.	Concepcion.....	36	27	19.7	4.3	1.8	1925	do.	Frt.	5	50	Emeterio de la Cruz.....	Iloilo, P. I.
Ga. s.	Con. Eng. Co. No. 3.....	7	7	12.0	2.8	1.0	1920	do.	Frt.			Fortunato Concepcion.....	Manila, P. I.
Ga. s.	Conching.....	5	5	11.5	2.5	.9	1929	do.	Frt.			Maximo Bermejo.....	Do.
Ga. s.	Conquistador.....	15	13	13.8	3.0	1.3	1920	do.	Tow.	7	50	Visayan Stevedore Transportation Co.	Iloilo, P. I.
Ga. s.	Consortia.....	6	6	8.6	2.4	1.3	1927	do.	Frt.			Silvino Froilan.....	Cebu, P. I.
Ga. s.	² Consuelo II.....	5	5	10.7	2.7	1.1	1921	do.	Frt.	5	10	Ramon Najarro.....	Do.
Ga. s.	Consuelo & Co.....	8	5	11.2	2.2	1.3	1929	do.	Frt.	4	50	Magdaleno Castillo.....	Manila, P. I.
Ga. s.	Corazon de Maria.....	28	15	14.0	4.1	1.4	1928	do.	Frt.			Eulogio Andrada.....	Do.
Ga. s.	Cougar.....	20	12	13.1	3.6	1.7	1928	do.	Frt.			Cadwallader Gibson Lumber Co.	Do.
Ga. s.	¹ Cristina.....	89	46	27.8	4.5	2.3	1919	do.	Frt.	14	120	Alfredo Chicote.....	Do.
Ga. s.	Cruzes.....	12	8	11.2	3.1	1.7	1927	do.	Frt.			Pedro S. Cruz.....	Do.
Ga. s.	Daisy.....	63	38	22.3	4.4	2.4	1926	do.	Frt.			Luzon Stevedoring Co.....	Do.
Ga. s.	Dallas.....	22	11	14.6	3.7	2.0	1920	do.	Frt.	5	100	Standard Oil Co. (N. Y.)..	Cebu, P. I.
Ga. s.	Dapitan.....	6	6	10.5	2.8	1.2	1919	do.	Frt.	4	10	Ramon Aboitiz.....	Do.
Ga. s.	⁴ Davao.....	213	186	36.5	8.2	2.8	1919	do.	Frt.	28	200	E. Uy Godinez.....	Do.
Ga. s.	Dean C. I.....	6	6	9.2	2.5	1.3	1918	do.	Frt.	5	10	Philippine Refining Co., Inc.	Manila, P. I.
Ga. s.	Defiance.....	45	22	17.0	4.5	2.3	1929	do.	Frt.		150	Luzon Stevedore Co.....	Davao, P. I.
Ga. s.	Delfin.....	36	31	27.5	4.7	1.3	1926	do.	Frt.	12	70	La Granja (Inc.).....	Manila, P. I.
Ga. s.	Delta.....	95	69	21.7	5.5	3.2	1920	do.	Frt.	19	100	Cebu-Bohol Ferry Co.....	Cebu, P. I.
Ga. s.	Dinagat.....	24	16	16.4	3.9	1.6	1927	do.	Frt.			Julian Espina.....	Do.
Ga. s.	⁵ Dinalupihan.....	6	6	10.9	2.2	1.2		do.	Frt.		25	Victoriano Alejar.....	Manila, P. I.
Ga. s.	⁴ Dionaldo.....	6	5	9.3	2.7	1.3	1918	do.	Frt.	4	10	Mariano Mancidad.....	Cebu, P. I.
Ga. s.	Dolores I.....	8	8	11.1	2.4	1.2	1910	do.	Frt.	5	10	Vicente Reyes.....	Do.
Ga. s.	Dominga.....	20	10	15.8	3.4	1.3	1895	Hong Kong, China	Tow.	7	45	Visayan Stevedore Transportation Co.	Iloilo, P. I.
Ga. s.	⁷ Don Alfonso.....	133	99	39.5	6.7	2.7	1926	Kobe, Japan	Frt.	28	120	Pelagio Yu Singco.....	Cebu, P. I.
Ga. s.	⁸ Don Carlos.....	43	25	23.4	4.1	2.0		Philippine Islands	Frt.	18	70	Ambrosia Lumutjang.....	Do.
Ga. s.	⁹ Don Francisco.....	44	30	23.5	4.2	2.1	1901	Hong Kong, China	Frt.	17	50	Tiburcio Flores.....	Do.
Ga. s.	Don Fulgencio.....	8	5	10.7	2.2	1.5	1928	Philippine Islands	Frt.	4	40	Dionisia S. de Espiritu.....	Manila, P. I.
Ga. s.	Don Juan.....	6	6	10.7	2.5	1.0	1929	do.	Frt.			Bernardo Quijano.....	Cebu, P. I.
Ga. s.	Dos Primos.....	27	18	16.3	4.4	1.8	1929	do.	Frt.	9	40	Alejandro de Leon.....	Manila, P. I.
Ga. s.	Dona Angey.....	17	11	14.5	3.2	1.5	1929	do.	Frt.	5	72	Francisco Limjap.....	Do.
Ga. s.	¹⁰ Dña Enaracia.....	84	50	34.6	4.9	2.2	1920	do.	Frt.	14	75	T. R. Yanco.....	Cebu, P. I.
Ga. s.	Dna Rita.....	15	11	12.1	3.1	1.3	1926	do.	Frt.			Jose Tan Sunco.....	Legaspi, P. I.

Ga. s.	¹¹ Dot	6	6	10.6	2.6	1.1	1914	do	Frt.	3	25	Manila Export Corp.	Manila, P. I.
Ga. s.	E. N. V	6	6	9.8	2.2	1.3	1927	do	Frt.	3		Eligio Naval	Do.
Ga. s.	E. Seven	6	6	11.6	2.5	1.0	1921	do	Frt.		40	Earnshaw Docks & Honolulu Iron Works.	Do.
Ga. s.	Ea	14	14	13.1	3.5	1.5	1924	do	Frt.	6		Jose Y. de Egurrola	Cebu, P. I.
Ga. s.	Ebezu Maru	12	8	14.8	3.1	1.2	1927	do	Frt.			Jensuke Sato	Manila, P. I.
Ga. s.	Ebro	168	139	31.7	7.5	3.3	1921	do	Frt.	28	150	La Naviera Filipina	Cebu, P. I.
Ga. y.	Eleanor	25	12	14.5	4.1	1.8	1913	Hong Kong, China	Yct.			Thos. D. Aitken	Manila, P. I.
Ga. s.	Elena	19	19	14.4	3.8	1.6	1926	do	Frt.	3	25	Ong Kaw	Do.
Ga. s.	¹² El Triunfo	31	18	20.2	4.0	1.8	1920	Philippine Islands	Frt.	11	45	Vicente Calanog	Do.
Ga. s.	Emilia	72	54	27.3	6.3	1.9	1886	do	Frt.	16	60	Cia. Gen. Tabacos de Filipinas.	Iloilo, P. I.
Ga. s.	Emiliano	14	11	10.6	3.0	1.6	1929	do	Frt.	5	14	Pastor Gayas	Legaspi, P. I.
Ga. s.	Encarnacion	10	7	14.9	2.1	.9	1928	do	Frt.			Tomas Pamaran	Zamboanga, P. I.
Ga. s.	Eng Tay	29	26	15.6	4.6	2.0	1923	do	Frt.	17	45	Hijos de F. Escano (Inc.)	Cebu, P. I.
Ga. s.	¹³ Eng Tay II	99	77	30.6	6.5	2.7	1917	do	Frt.	26	100	Lamberto Abarrientos	Do.
Ga. s.	Erlinda	5	5	10.2	2.2	1.2	1927	do	Frt.	3	28	Anisia Cruz	Manila, P. I.
Ga. s.	Esperanza	13	9	12.7	3.0	1.6	1930	do	Frt.			Fortunato O. Gualvoz	Cebu, P. I.
Ga. s.	Esteban Riu	123	40	30.7	5.8	2.4	1928	do	Frt.	20	160	Boix y Ayco	Manila, P. I.
Ga. s.	Estelita	28	18	18.6	4.0	1.9	1920	do	Frt.	12	30	Mariano Bernardo	Cebu, P. I.
Ga. s.	¹⁴ Ethel Conklyn	463	311	43.0	9.4	4.5	1927	Shanghai, China	Pas.	27	200	Smith Navigation Co. (Inc.)	Manila, P. I.
Ga. s.	¹⁴ Ethel Edwards	394	209	44.8	7.7	4.2	1919	Holland	Frt.	27		Smith Navigation Co.	Do.
Ga. s.	Esturco	13	10	12.0	2.9	2.0	1925	Philippine Islands	Frt.	16	20	Marcelo Esturco	Cebu, P. I.
Ga. s.	Evelyn Burchfield	33	14	16.4	3.8	1.9	1929	do	Frt.			D. M. Burchfield	Davo, P. I.
Ga. s.	Express	12	6	15.9	2.9	1.3	1921	do	Frt.	7	60	Enrico Punzalan	Manila, P. I.
Ga. s.	Fanny	7	6	10.0	2.0	1.1	1922	do	Tow.			Visayan Stevedore Transportation Co.	Iloilo, P. I.
Ga. s.	Fanny-Nena	7	5	13.0	2.9	1.3	1920	do	Frt.			Manuel Bailon	Legaspi, P. I.
Ga. s.	Fantasma	23	19	14.0	3.6	2.2	1924	do	Frt.	10	25	Vda. e Hijos de F. Escano	Cebu, P. I.
Ga. s.	Farson	32	21	19.5	4.5	2.0	1921	Shanghai, China	Frt.	12	45	Maria E. de Ciuckshank	Legaspi, P. I.
Ga. s.	Farola	7	6	10.0	2.6	1.3	1925	Philippine Islands	Frt.	4	34	Atlantic Gulf & Pacific Co.	Manila, P. I.
Ga. s.	¹⁴ Fe	77	47	19.9	5.7	2.2	1921	do	Tow.	16	70	Visayan Stevedore Transportation Co.	Iloilo, P. I.
Ga. s.	Fer Vaz	5	5	10.1	2.0	1.1	1926	do		3	12	P. Fernandez & P. Vasquez	Manila, P. I.
Ga. s.	Filipina	11	6	14.3	3.5	1.3	1926	do	Frt.	7	60	Gregorio Giongo	Do.
Ga. s.	Filipina I	60	49	25.9	5.8	1.8	1921	do	Frt.	16	90	Jose Laborra	Iloilo, P. I.
Ga. s.	Filipino	11	11	14.6	3.1	1.4	1928	do	Frt.			Pangil Transportation Co.	Cebu, P. I.
Ga. s.	Five-Two-Nine	9	9	11.6	2.8	1.3	1920	do	Frt.	5	25	Rio Grande Rubber Estate	Manila, P. I.
Ga. s.	¹⁵ Fo Kien	89	73	26.5	5.8	2.5		do	Frt.	26	100	Prudencio Tumao	Cebu, P. I.
Ga. s.	FORTUNA	528	296	45.0	8.2	3.9	1923	Kiel, Germany		30	160	Rio y Olabarricta	Manila, P. I.
Ga. s.	Fortuna	19	19	16.1	3.0	1.9		do		8	25	F. Neri de Pelaez	Cebu, P. I.
Ga. s.	Fortune I	112	96	29.9	6.7	2.9	1924	Philippine Islands	Frt.	10	75	Port Barrera Trading Co.	Iloilo, P. I.
Ga. s.	Francisco	6	6	11.4	2.6	1.0	1918	do	Frt.			Eliseo Marquez	Manila, P. I.
Ga. s.	Fredo	7	5	11.5	2.3	1.5	1929	do	Frt.	4	40	Timoteo de Dios	Do.
Ga. s.	Fuerte	16	6	15.1	3.1	1.4	1920	do	Frt.	12	100	Binalbagan Estate	Iloilo, P. I.
Ga. s.	¹⁶ Fuh-Kien	148	97	31.0	7.5	2.4	1919	do	Frt.	25	100	Sofia Nardo	Cebu, P. I.
Ga. s.	Fujikawa Maru	11	7	15.9	3.5	.9	1929	do	Frt.			Fusa Yure	Manila, P. I.
Ga. s.	Fujiyama Maru	12	8	17.5	3.5	.9	1928	do	Frt.		20	Fusa Yure	Do.
Ga. s.	G. A. Eugenia	10	9	11.2	2.6	1.3	1930	do	Frt.			Luciano Aguirre	Iloilo, P. I.
Ga. s.	General Luna	11	9	12.7	3.0	1.6	1930	do	Frt.			Juan F. Baculi	Cebu, P. I.
Ga. s.	General Pawa	5	5	14.5	2.1	.9	1929	do	Frt.			Santiago Quimpi	Do.
Ga. s.	General Wood	5	5	9.3	2.3	1.1	1922	do	Frt.	3	45	Cadwallaber Gibson Lumber Co.	Manila, P. I.
Ga. s.	Gingo-og	15	10	13.8	4.2	1.7	1921	do	Frt.			Julian Uy Mancludad	Cebu, P. I.
Ga. s.	Giugatuco	12	8	16.5	3.4	1.0	1929	do	Frt.	4	20	Fusataro Ukeda	Manila, P. I.
Ga. s.	Gonzaga 2	11	7	12.3	2.9	1.4	1927	do	Frt.			Cipriano de los Angeles	Do.

¹ Formerly ga. s. Amory.
² Formerly ga. s. Adelina I.
³ Formerly ga. s. Duchess.
⁴ Formerly ga. s. Mohawk.
⁵ Formerly ga. s. Maura I.
⁶ Formerly ga. s. Chin Kang.
⁷ Formerly ga. s. Moncayo.

⁸ Formerly ga. s. Mambajao.
⁹ Formerly ga. s. Paulino.
¹⁰ Formerly ga. s. {
^a Mabuti.
^b Cabite.
¹¹ Formerly ga. s. {
^a Edmee.
^b Max.
¹² Formerly ga. s. Remedios.

¹³ Formerly ga. s. {
^a Neguri.
^b Surigao.
¹⁴ Formerly ga. s. Alfonso.
¹⁵ Formerly ga. s. Marcie.
¹⁶ Formerly ga. s. Adela.
¹⁷ Formerly ga. s. Luna.
¹⁸ Formerly ga. s. Cesar.

Rig	Name of vessel	Tonnage		Dimensions			Built		Service	Crew	Indicated horse-power	Owner	Home port
		Gross	Net	Length	Breadth	Depth	When	Where					
PHILIPPINE ISLANDS—Contd.													
Motor vessels—Contd.													
(5 tons net and over)													
				<i>Meters</i>	<i>Meters</i>	<i>Meters</i>							
Ga. s.	Gorliz	149	98	34.2	7.5	2.3	1919	Philippine Islands	Frt.	27	140	Leyte Navigation Corporation	Cebu, P. I.
Ga. s.	Governor Taft	249	161	42.5	8.2	3.2	1930	Hong Kong, China	Frt.			P. & D. Navigation Co.	Do.
Ga. s.	Gravina	195	142	37.2	7.0	3.2	1915	Philippine Islands	Frt.	26	240	Rio y Olabarrieta	Manila, P. I.
Ga. s.	Gregorio	8	6	11.5	2.4	1.0	1929	do	Frt.	5	25	Mariano Grimares	Do.
Ga. s.	Guadalupe	29	18	15.3	3.6	1.6	1917	do	Frt.	10	30	La Naviera Filizsina (Inc.)	Cebu, P. I.
Ga. s.	Guan Seng	7	5	11.1	2.3	1.2		do	Frt.	3	15	Andres Maxinebre	Davao, P. I.
Ga. s.	Guanbi	61	45	24.9	5.5	1.9	1925	do	Frt.	24	60	Marcelo Vecina	Cebu, P. I.
Ga. s.	Hawalian	129	84	20.0	9.0	3.4	1925	do		15	150	M. E. Brink	Do.
Ga. s.	Helena	9	8	11.3	3.4	1.1	1905	do				L. C. Lyon	Zamboanga, P. I.
Ga. s.	Hernani	56	36	21.5	5.1	2.1	1929	do	Frt.	15	75	Ty Camco Sobrino	Manila, P. I.
Ga. s.	Hester	53	43	24.7	5.5	1.8	1915	do	Frt.	15	70	Walter A. Smith	Iloilo, P. I.
Ga. s.	Himulat	70	55	26.0	5.6	1.8	1915	do	Frt.	15	60	Visayan Stevedore Transportation Co.	Do.
Ga. s.	Hizon Volinder No. 40	9	6	11.0	2.5	1.5	1927	do	Frt.	6	40	Amando Hizon	Manila, P. I.
Ga. s.	Hok-kian	7	7	11.2	2.7	1.0	1929	do	Frt.			Federico Rojas	Cebu, P. I.
Ga. s.	Hong Kong	12	7	13.7	3.1	1.1	1928	do	Frt.			Wong Poy	Davao, P. I.
Ga. s.	Humberto	18	13	16.6	3.5	1.5	1930	do	Frt.			Venancio Lim	Iloilo, P. I.
Ga. s.	Ilagan	7	7	12.4	2.5	1.1	1920	Scotland	Frt.			Bureau of Posts, P. I.	Manila, P. I.
Ga. s.	Iloilo	22	14	20.7	3.7	1.8	1930	Philippine Islands	Frt.			Angel S. Gamboa	Iloilo, P. I.
Ga. s.	Iona	99	80	26.9	5.5	2.5	1920	Scotland	Tow.	16	70	Visayan Stevedore Transp. Co.	Do.
Ga. s.	Iruna	104	78	33.4	6.8	2.0	1917	do	Frt.	28	50	Insular Navigation Co.	Cebu, P. I.
Ga. s.	Isiwaka Maru	12	7	14.0	3.5	1.2	1913	Japan	Frt.			Nisyyama & Saomudhu	Manila, P. I.
Ga. s.	Isnaira	7	5	15.5	2.0	1.4	1929	Philippine Islands	Frt.			Hadji Salih	Zamboanga, P. I.
Ga. s.	J. Malliza	55	44	23.6	4.6	2.0	1922	do	Frt.	11	70	Pio Sian Melliza	Iloilo, P. I.
Ga. s.	Jack Novak	8	5	10.6	2.7	1.3	1922	do	Frt.	3	18	H. L. Heath Fiber Co.	Legaspi, P. I.
Ga. s.	Jap Jing	17	7	12.7	3.0	2.2	1917	do	Frt.	7	24	Jesus Salao	Zamboanga, P. I.
Ga. s.	Jareno	16	13	16.7	3.4	1.5	1920	do	Frt.	6	20	H. Mori	Manila, P. I.
Ga. s.	Jean	39	20	23.5	4.0	1.5	1918	do	Frt.	11	100	Luzon Stevedoring Co.	Do.
Ga. s.	Jesus I.	6	6	8.3	2.3	1.5	1922	do	Frt.			Severa R. de Borromeo	Cebu, P. I.
Ga. s.	Jesus Nazareno	16	11	17.9	3.7	1.4	1926	do		7	100	F. Gasingan	Manila, P. I.
Ga. s.	Jesus T.	64	52	26.7	5.6	1.8	1915	do	Frt.			Jose Terles	Iloilo, P. I.
Ga. s.	Jimeno	37	25	21.1	4.3	1.8	1930	do	Frt.	17	50	Vidal Jimeno	Cebu, P. I.
Ga. s.	Jose	10	10	8.0	2.1	1.3	1929	do	Frt.			Francisco Chancoco	Legaspi, P. I.
Ga. s.	Josefina	6	6	11.1	2.8	1.1	1920	do	Frt.	4	10	Barrientos, Garsesy Bana Co	Cebu, P. I.
Ga. s.	Josefina I.	7	7	10.1	2.7	1.4	1927	do	Frt.			Mauro Fraylan	Do.
Ga. s.	Jovita	8	5	11.7	2.3	1.4	1930	do	Frt.	4	50	S. R. Ganzon	Manila, P. I.
Ga. s.	Juanito No. 11	14	7	12.9	3.1	1.1	1925	do	Frt.			Pedro S. Garriedo	Davao, P. I.
Ga. s.	Juku Maru	14	10	17.6	3.3	1.2	1930	do	Frt.	4	25	Shikado Fukushima	Manila, P. I.
Ga. s.	Jukushima Maru	11	8	17.3	3.4	.9	1929	do	Frt.			Chocichi Fukushima	Do.
Ga. s.	K. O.	12	8	12.5	3.0	1.2	1930	do	Frt.	4	12	K. Okiyama	Do.
Ga. s.	Kababayan	125	67	39.7	6.4	2.1	1920	do	Frt.	16	300	T. R. Yangco	Do.
Ga. s.	Kairyō Maru	23	14	17.0	3.4	1.4	1922	do	Frt.			Matsutaro Murakami	Do.
Ga. y.	Kalantas	9	6	13.1	2.9	1.3	1920	do	Yct.	4	15	Rafael Consing	Cebu, P. I.
Ga. s.	Kalinawan	19	9	15.7	3.1	1.6	1919	do	Frt.	8	40	A. T. Hashim	Manila, P. I.
Ga. s.	Kanichi Maru	8	5	18.6	2.6	.8	1927	do	Frt.	3	25	Kusima Choichi	Do.
Ga. s.	Kangaroo	19	15	16.0	3.6	1.9	1914	do	Frt.			Teodoro Dilanco	Legaspi, P. I.
Ga. s.	Kentucky	14	9	13.7	3.3	1.7	1913	do	Frt.			Ohta Development Co.	Davao, P. I.

Ga. s.	King Fisher	14	9	11.2	2.7	1.2	1926	do.	Fr.	5	45	F. K. Lempera	Manila, P. I.
Ga. s.	Kinokuni Maru	12	8	14.5	3.3	1.1	1929	do.	Fr.	4	20	Segoro Yamada	Do.
Ga. s.	Kloday Maru	14	9	17.0	3.6	1.0	1929	do.	Fr.	4	25	Miyae Miyamoto	Do.
Ga. s.	Kiwi	20	17	13.6	3.6	2.9	1926	do.	Fr.	8	30	L. H. Weigle	Iloilo, P. I.
Ga. s.	Kotuko Maru	14	9	17.2	3.9	.9	1926	do.	Fr.			K. Nishiyama & F. Tayo-kichi	Manila, P. I.
Ga. s.	Kolambugan	691	385	57.3	9.5	4.9	1929	Hong Kong, China	Fr.			La Naviera Filipina, Inc.	Cebu, P. I.
Ga. s.	Kompira Maru	22	14	20.7	3.7	1.5	1925	Philippine Islands	Fr.	9	60	Vicente O. de Veloso	Do.
Ga. s.	Kompira Maru	14	9	18.2	3.7	1.0	1930	do.	Fr.			Wakamatsu Nishiamé	Manila, P. I.
Ga. s.	Koppel	10	6	11.2	3.4	1.6	1928	do.			60	T. Imamura	Do.
Ga. s.	Kyosin Maru	13	9	16.8	3.3	1.1	1921	do.	Fr.			W. Nishiyama	Do.
Ga. s.	Keng San	11	7	16.0	1.6	1.1	1927	do.	Fr.			Sixto Salvador	Cebu, P. I.
Ga. s.	La Paz II	42	30	22.7	4.5	3.0	1921	do.	Fr.	19	60	Bhol Transp. & Trad. Co.	Do.
Ga. s.	L. Rotea	7	6	8.5	2.5	1.0		do.	Fr.			Maria Rotea	Do.
Ga. s.	La Familia	5	5	9.4	2.7	1.2	1925	do.	Fr.			Esteban Badayo	Do.
Ga. s.	Lagatik	80	58	33.5	5.2	1.6	1912	do.	Fr.	18	200	Bartolome Venus	Manila, P. I.
Ga. s.	Lao Hermanos	22	15	14.8	3.9	1.6	1926	do.	Fr.			Lao Hoo & Co.	Do.
Ga. s.	Laurie	10	7	10.1	2.8	1.5	1929	do.	Fr.	5	25	C. E. Haywood	Do.
Ga. s.	Lekeytlo	11	11	10.6	2.8	1.9	1927	do.	Fr.			Manuel Orquiaga	Cebu, P. I.
Ga. s.	Leonor	16	7	15.1	3.4	1.3	1926	do.	Fr.	6	50	Pedro S. Carriedo	Davao, P. I.
Ga. s.	Leyte Saw Mill	9	7	12.7	2.6	1.5	1927	do.	Fr.			Leyte Saw Mill	Cebu, P. I.
Ga. s.	Lidia	14	10	16.4	1.9	3.3	1927	do.	Fr.			Tomas Pamaran	Zamboanga, P. I.
Ga. s.	Ligaya	15	10	11.5	2.7	1.4	1926	do.	Fr.			Magdaleno Castillo	Manila, P. I.
Ga. s.	Liling	7	7	10.6	2.7	1.2	1928	do.	Fr.			Francisco de Lim	Cebu, P. I.
Ga. s.	Liloan	9	9	11.7	2.9	1.6	1922	do.	Fr.	5	10	Mauripcio Oncenis	Do.
Ga. s.	Liloan II	22	14	17.7	3.8	1.7	1927	do.	Fr.			Pilapil Onconio & Pilapil Co	Do.
Ga. s.	Linapacan	49	31	28.1	4.5	2.3	1930	do.	Fr.	12	200	Florencio S. Lara	Manila, P. I.
Ga. s.	Listo	20	10	14.3	3.5	1.5	1916	do.	Fr.	4	35	Cebu Stevedoring Co., Inc.	Cebu, P. I.
Ga. s.	Liyo Maru	11	7	17.4	3.3	.9	1929	Philippine Islands	Fr.	4	40	Hisaichi Murakami	Manila, P. I.
Ga. s.	Loay	55	39	19.7	4.6	3.3	1919	do.	Fr.			Loay Develop. Co.	Cebu, P. I.
Ga. s.	Lolita	178	123	34.1	6.8	2.7	1918	do.	Fr.	24	100	La Naviera Filizina (Inc.)	Do.
Ga. s.	Long	5	5	10.2	2.1	1.3	1929	do.	Fr.			Eugenio Tomatao	Do.
Ga. s.	Los Dos Amigos	28	19	18.2	3.4	2.0	1924	do.	Fr.	15	60	Teodoro Virtudes	Do.
Ga. s.	Louis	7	5	10.7	3.3	1.3	1928	do.	Fr.			James S. Johnston	Zamboanga, P. I.
Ga. s.	Lourdes	14	11	13.8	3.5	1.6	1928	do.	Fr.	8	20	Ines R. de Pages	Cebu, P. I.
Ga. s.	Lourdes I.	5	5	8.1	2.2	1.4	1920	do.	Fr.	4		Severa R. de Borromeo	Do.
Ga. s.	Lozano	63	49	24.1	5.5	1.7	1919	do.	Fr.	16	45	Bacolod Murcia Milling Co.	Iloilo, P. I.
Ga. s.	Lubang	26	15	20.5	3.5	1.5	1927	do.	Fr.	9	50	Jose Avellana Basa	Manila, P. I.
Ga. s.	Lubang II	40	18	21.8	3.3	2.1	1926	do.	Fr.	9	120	Donato C. Guzman	Do.
Ga. s.	Luisito	8	7	12.7	2.7	1.2	1930	do.				Luis Bojas	Iloilo, P. I.
Ga. s.	Lux	60	36	24.0	4.5	2.2	1906	do.	Fr.	22	60	Francisco Pastrano	Cebu, P. I.
Ga. s.	Luzon II	26	14	21.6	3.9	2.0	1929	do.	Fr.	12	100	Donato C. Guzman	Manila, P. I.
Ga. s.	Lyose Mary	10	7	14.5	3.0	1.2	1929	do.	Fr.	6	30	Teny Hatate	Do.
Ga. s.	M. S. C.	13	9	12.7	2.9	1.5	1920	do.	Fr.			Maso Sugar Central	Iloilo, P. I.
Ga. s.	Mababa	7	5	12.3	2.6	1.2	1925	do.	Fr.	5		Potenciano Gabriel	Manila, P. I.
Ga. s.	Mabini	8	5	10.2	2.6	1.1	1929	do.		4	10	Andres Almirarez	Do.
Ga. s.	Madali	16	9	13.0	3.7	1.9	1924	do.	Fr.	6	45	Cebu-Bohol Ferry Co.	Cebu, P. I.
Ga. s.	Magallanes I.	28	18	16.8	3.9	1.5	1927	do.	Fr.			Jose Berenguer Martinez	Legaspi, P. I.
Ga. s.	Magdalena	15	10	12.0	3.0	2.0	1927	do.	Fr.			Raymundo Febrer	Manila, P. I.
Ga. s.	Maggie	15	9	14.9	3.0	1.5	1909	do.	Fr.	10	45	Thomas A. Wallace	Do.
Ga. s.	Magna	22	15	15.5	4.4	1.7	1926	do.	Fr.			Elpidio Javellana	Iloilo, P. I.
Ga. s.	Majayjay	30	16	14.1	4.4	1.7	1929	do.	Fr.	5	65	Manila Electric Co.	Manila, P. I.
Ga. s.	Makusog II	11	6	11.0	2.7	1.2	1930	do.	Fr.			Charles T. Boyce	Zamboanga, P. I.
Ga. s.	Malaya	8	5	10.7	2.2	1.5	1928	do.	Fr.	4	40	Magdaleno Castillo	Manila, P. I.
Ga. s.	Malitbog	43	26	23.4	4.4	2.2	1900	Hong Kong, China	Fr.	12	45	Lorenzo B. Castano	Cebu, P. I.
Ga. s.	Mambag-id	6	5	11.0	2.2	1.5	1920	Philippine Islands	Fr.			Visayan Stevedoring Transp. Co.	Iloilo, P. I.
Ga. s.	Mamen	21	21	17.7	3.3	1.7	1916	do.	Fr.	5	28	Vda. e Hijo de P. P. Roxas	Manila, P. I.
Ga. s.	Manila	32	18	21.6	3.3	1.8	1929	do.	Fr.	11	100	N. V. Sinclair	Do.
Ga. s.	Manila Maru	14	14	17.6	3.6	1.0	1927	do.	Fr.			Tame Hatate	Do.

¹ Formerly ga. s. Progresso.
² Formerly ga. s. George E. Wolf.
³ Formerly ga. s. Kwong Chio.

⁴ Formerly ga. s. ^a Conprinc.
^b Ralinawan.
⁵ Formerly ga. s. Hakugin II.

⁶ Formerly ga. s. Taiguan.
⁷ Formerly ga. s. Gen. Liggett.

Rig	Name of vessel	Tonnage		Dimensions			Built		Service	Crew	Indicated horse-power	Owner	Home port
		Gross	Net	Length	Breadth	Depth	When	Where					
PHILIPPINE ISLANDS—Contd.													
<i>Motor vessels—Contd.</i>													
<i>(5 tons net and over)</i>													
				<i>Meters</i>	<i>Meters</i>	<i>Meters</i>							
Ga. s.	Manok.....	249	153	41.0	8.5	3.3	1930	Philippine Islands.....	Frt.			La Naviera Filipine (Inc.)..	Cebu, P. I.
Ga. s.	Manyoshi Maru.....	15	10	14.6	3.7	1.3	1922	do.....	Frt.			Shimzo Nakamura.....	Manila, P. I.
Ga. s.	Mari-Tere.....	59	39	20.9	5.0	2.4	1928	do.....	Frt.	6	60	Jolo Obias & Rafael Trimoya	Legaspi, P. I.
Ga. s.	Maragondon.....	8	5	12.2	3.5	1.2	1924	do.....	Frt.	7	35	Enrico Punzalan.....	Manila, P. I.
Ga. s.	Marcella.....	11	7	14.8	3.2	1.3	1923	do.....	Frt.	5	50	Leoncio Estores.....	Do.
Ga. s.	Marga.....	23	14	16.0	3.8	1.5	1926	do.....	Frt.	12	35	Salud Borromeo.....	Cebu, P. I.
Ga. s.	Margarita II.....	17	13	15.1	3.3	1.8	1924	do.....	Frt.			do.....	Do.
Ga. s.	¹ Mari.....	55	42	25.6	5.7	1.8	1913	do.....	Frt.	16	60	Jesus Mota.....	Iloilo, P. I.
Ga. s.	Maria A.....	9	6	12.1	3.1	1.2	1928	do.....	Frt.			Anakan Lumber Co.....	Manila, P. I.
Ga. s.	² Marie.....	7	7	12.5	2.6	1.2	1926	do.....	Frt.			Charles Brown.....	Cebu, P. I.
Ga. s.	Martha.....	8	8	10.0	3.0	1.5	1921	do.....	Frt.	5	10	Leon Arut.....	Do.
Ga. s.	Marichu.....	17	12	16.0	3.2	1.6	1910	do.....	Frt.			Amadeo Matute.....	Zamboanga, P. I.
Ga. s.	³ Marie.....	939	705	56.8	9.8	5.8	1876	Sunderland, England.....	Pas.	31	320	William W. Harris.....	Manila, P. I.
Ga. s.	Martin Casalla.....	11	8	12.9	2.5	2.0	1926	Philippine Islands.....	Frt.			Eureka Saw Mill Co.....	Cebu, P. I.
Ga. s.	⁴ Masbateña.....	120	100	30.1	6.4	2.7	1913	do.....	Frt.			Walter A. Smith Co.....	Iloilo, P. I.
Ga. s.	Masbateño.....	10	7	12.4	3.7	1.5	1928	do.....	Frt.	5	50	Lauriano P. Sia Juat.....	Legaspi, P. I.
Ga. s.	Maasin.....	7	7	11.3	2.5	1.2	1921	do.....	Frt.	5	10	Silvestre Bajan Law.....	Cebu, P. I.
Ga. s.	Man Sang Yuen.....	23	14	14.9	4.0	2.6	1928	England.....	Frt.	9	40	Gregorio Nicolas.....	Manila, P. I.
Ga. s.	⁵ Matulin I.....	12	10	13.1	3.6	1.7	1924	Philippine Islands.....	Frt.			Carl W. Wantz.....	Cebu, P. I.
Ga. s.	Melenciz.....	10	7	11.1	2.5	1.5	1929	England.....	Frt.	4	50	Bernardino Reyes.....	Manila, P. I.
Ga. s.	Mercedes.....	238	157	35.1	8.0	3.3	1918	do.....	Frt.	21	90	Juan Gallego.....	Do.
Ga. y.	Messenger.....	27	21	17.3	3.8	2.4	1919	do.....	Yct.	9	25	Visayan Refining Co.....	Cebu, P. I.
Ga. s.	Milagros.....	224	90	36.6	7.1	2.1	1928	Hong Kong, China.....	Frt.	22	180	Angel Palanca.....	Manila, P. I.
Ga. s.	Mestiza.....	10	7	13.2	2.9	1.3	1929	do.....	Frt.			Pe Bun King.....	Do.
Ga. s.	⁶ Miss Bataan.....	5	5	10.0	2.2	1.2	1926	do.....	Frt.	4	25	Arcenio Joco.....	Do.
Ga. s.	Miss Camarines.....	8	7	10.1	2.5	1.6	1929	Philippine Islands.....	Frt.			Bagenia & Jacinta De Sancho	Lagaspi, P. I.
Ga. s.	Miss Manila.....	41	25	19.0	4.7	2.3	1930	do.....	Frt.	6		K. Yoshida.....	Manila, P. I.
Ga. s.	Miss Navotas.....	9	6	13.1	2.3	1.3	1930	do.....	Frt.	4	40	Jose Villafior.....	Do.
Ga. s.	Miss Orion.....	9	6	11.0	2.5	1.6	1928	Hong Kong China.....	Frt.	4	45	G. Labrador.....	Do.
Ga. s.	Miss Palawan.....	11	8	11.4	2.8	1.6	1929	Philippine Islands.....	Frt.	4	25	Pe Lam San.....	Do.
Ga. s.	⁷ Miss Tondo.....	5	5	11.1	2.3	.9	1926	do.....	Frt.	3	30	Jose Poterno.....	Do.
Ga. s.	Miyoshi Maru.....	12	12	13.9	3.7	1.1	1915	Kobe, Japan.....	Frt.			Miyushi y Compania.....	Do.
Ga. s.	Modesting.....	6	5	14.0	2.1	1.1	1925	do.....	Frt.	3	20	Felicidad N. de Enriquez.....	Zamboanga, P. I.
Ga. s.	Momoshima Maru.....	10	6	16.0	3.6	.8	1928	Philippine Islands.....	Frt.			Hisaichi Murakami.....	Manila, P. I.
Ga. s.	Moose.....	8	5	11.5	3.0	1.5	1928	do.....	Frt.	4	60	Cadwallader Gibson Lum- ber Co.....	Do.
Ga. s.	Munti.....	14	9	14.8	3.1	1.4	1925	Japan.....	Frt.	4	45	T. R. Yangco.....	Do.
Ga. s.	N. S. del Rosario I.....	39	16	18.9	4.9	2.0	1920	Philippine Islands.....	Frt.	13	60	Santiago Carrion.....	Do.
Ga. s.	N. Vergara.....	5	5	9.4	2.4	1.3	1923	do.....	Frt.	4	25	Nicolas Vergara.....	Cebu, P. I.
Ga. s.	Naga.....	816	352	47.2	10.6	4.3	1929	Hong Kong, China.....	Frt.	38	285	Manila Railroad Co.....	Manila, P. I.
Ga. s.	Nagasawa.....	12	12	13.9	3.3	1.2	1906	Japan.....	Frt.			Nagasawa, Nagano Kaisha..	Do.
Ga. s.	Nagayoshi Maru.....	9	6	15.3	3.7	0.8	1927	Philippine Islands.....	Frt.			Murakami Sodo.....	Do.
Ga. s.	Nancie.....	37	20	19.2	4.3	1.9	1929	do.....	Frt.		100	C. E. Haygood.....	Do.
Ga. s.	Nanking.....	5	5	9.7	2.5	0.9	1928	do.....	Frt.			Francisco Go.....	Cebu, P. I.
Ga. s.	Nanking.....	11	6	11.8	2.9	1.2	1926	do.....	Frt.	8	30	Tan Chinoe.....	Davao, P. I.
Ga. s.	⁸ Naval.....	66	51	26.9	6.4	1.8	1918	do.....	Frt.	21	60	Mariano Tintoc.....	Cebu, P. I.
Ga. s.	Navarra.....	5	5	19.1	1.6	0.8	1926	do.....	Frt.			Ayala & Co.....	Manila, P. I.
Ga. s.	Nishiki Maru.....	8	5	12.6	3.3	0.8	1921	do.....	Frt.	4	42	Hanichi Akamatsu.....	Do.
Ga. s.	Neoming.....	6	6	9.4	2.3	1.3	1923	do.....	Frt.			Sirto Diaz.....	Cebu, P. I.

9832°-30-05

Ga. s.	Ntra. Sra del Carmen	24	24	20.7	3.9	1.3	1929	do	Frt.			Nicasio de la Cruz	Manila, P. I.
Ga. s.	Ntra. Sra del Perpetuo Socorro	46	37	19.6	4.6	2.0	1927	do	Frt.			Fermin Martinez	Cebu, P. I.
Ga. s.	Nuestra Senora de la Paz IV	5	5	8.7	2.3	1.7	1917	do	Frt.	12	10	Rosario T. Martinez	Do.
Ga. s.	Nuestra Senora de la Paz V	7	7	11.2	2.5	1.2	1921	do	Frt.	5	20	Inocencia Olivar	Manila, P. I.
Ga. s.	No. 2 Jareno	33	16	19.0	3.5	2.7	1929	Japan	Frt.	10	50	Florencio S. Lara	Do.
Ga. s.	No. 2 Palawan	51	27	22.3	4.5	2.1	1928	Philippine Islands	Frt.	10	70	Florencio Lara	Do.
Ga. s.	Nibiki	6	6	11.3	2.7	1.0	1920	do	Frt.	3	35	Philippine Lumber Exportation Co., Ltd.	Do.
Ga. s.	¹⁰ Nieves	9	6	10.0	2.9	1.5	1927	do	Frt.			Mauricio Kababarros	Cebu, P. I.
Ga. s.	Odell	10	7	11.7	2.7	1.5	1930	do	Frt.	3	40	Wm. R. Odell, jr.	Manila, P. I.
Ga. s.	¹¹ Old Pall	7	5	10.8	2.5	1.2	1925	do	Frt.	4	20	R. A. Heacock	Do.
Ga. s.	Olga	81	59	31.9	4.8	2.3	1923	do	Frt.	20	220	Felisa Ledesma de Eliot	Iloilo, P. I.
Ga. s.	Olite	56	48	24.4	5.0	1.7	1897	do	Frt.	10	45	Lizarraga Hermanos	Do.
Ga. s.	Olympia	15	8	14.4	3.4	1.7	1924	do	Frt.	7	35	Nicholas Isabelo	Cebu, P. I.
Ga. s.	Orrono	7	5	9.5	2.4	1.1	1912	do	Frt.			Juan J. Vidaurrazaga	Iloilo, P. I.
Ga. s.	P. S. D. C. No. 1	9	5	10.2	2.4	1.1	1923	do	Frt.	5	22	Pamp. Sugar Develop. Co.	Manila, P. I.
Ga. s.	P. Aboitiz	321	187	41.9	8.3	3.4	1928	Hong Kong, China	Frt.			La Naviera Filipina (Inc.)	Cebu, P. I.
Ga. s.	P. Harding	8	5	11.3	2.4	1.3	1917	Philippine Islands	Frt.	4	22	Piso Coconut & Cattle Co.	Davao, P. I.
Ga. s.	Pacomeco	246	162	34.4	8.4	3.5	1918	do	Frt.	10	75	Pacific Commercial Co.	Cebu, P. I.
Ga. s.	Paking	18	12	15.4	3.9	1.8	1930	do	Frt.	7	72	Manuel Kosca	Manila, P. I.
Ga. s.	Palawan	522	266	51.2	8.6	3.6	1927	do	Frt.	32		M. S. Palawan	Do.
Ga. s.	Palma	97	75	33.4	6.6	1.5	1925	do	Frt.	21	200	Donato Fior	Iloilo, P. I.
Ga. s.	¹² Palompon	16	10	14.0	3.2	1.2	1916	do	Frt.	15	45	Lizarraga Hermanos	Do.
Ga. s.	Pamplona	44	34	28.8	5.4	1.5	1897	do	Frt.	15	45	do	Do.
Ga. s.	Panabutan	16	6	12.2	3.3	1.9	1926	do	Frt.	6	35	Panubatan Lumber Plantation Co.	Zamboanga, P. I.
Ga. s.	Panamao	6	6	11.6	2.0	1.3	1925	do	Frt.			Chua Wansing	Cebu, P. I.
Ga. s.	Panay	24	12	22.6	3.3	1.8	1928	do	Frt.	8	80	Gregorio A. Lopez	Manila, P. I.
Ga. s.	Panay No. 2	46	25	25.7	4.0	2.0	1929	do	Frt.	12	180	Juan B. Reyes	Do.
Ga. s.	Pandan	5	5	10.9	2.5	0.9	1928	do	Frt.			Cristobal Marcos	Legaspi, P. I.
Ga. s.	Paniquion	12	9	12.3	3.0	1.4	1929	do	Frt.			Trinidad Lopez	Iloilo, P. I.
Ga. s.	Pata	14	7	14.6	3.8	1.2	1930	do	Frt.			Philippine Red Lumber Co.	Manila, P. I.
Ga. s.	Pathfinder Estate	14	9	12.0	3.3	1.6	1929	do	Frt.	10	40	Goodyear Rubber Plant Co.	Do.
Ga. s.	Patro I	55	27	21.4	5.8	1.8	1920	do	Frt.	20	100	Federico P. de Tavera	Cebu, P. I.
Ga. s.	Payao	10	7	13.7	1.9	1.2	1928	do	Frt.			Gregorio B. Climaco	Zamboanga, P. I.
Ga. s.	Paz	5	5	10.5	2.3	1.1	1928	do	Frt.			Jose Veloso	Cebu, P. I.
Ga. s.	Paz II	237	163	36.6	7.4	2.7	1926	Hong Kong, China	Frt.	24	160	North Negros Sugar Co.	Iloilo, P. I.
Ga. s.	Pecavizo I	10	10	13.2	3.1	1.2	1929	Philippine Islands	Frt.			Vicente A. Agatep	Manila, P. I.
Ga. s.	Pedrito II	14	7	13.8	3.5	1.2	1923	do	Frt.	6	35	Enrique Massip	Do.
Ga. s.	Peking	7	7	10.9	2.8	1.1	1926	do	Frt.	5	10	Vitaliana Misamis	Cebu, P. I.
Ga. s.	¹³ PELAYO	127	71	33.1	5.6	3.1	1926	do	Frt.	26	135	Eutiquio Uy Godinez	Do.
Ga. s.	¹⁴ Pelican	33	20	19.1	4.7	1.7	1908	Japan	Frt.			Edw. J. Pfeider	Iloilo, P. I.
Ga. s.	¹⁵ Pepita	20	13	15.3	3.8	1.7	1922	Philippine Islands	Frt.	4	45	Gerardi Marrero	Manila, P. I.
Ga. s.	Picket II	139	167	32.0	6.8	2.4	1924	Japan	Frt.	27	150	La Naviera Filipiana (Inc.)	Cebu, P. I.
Ga. s.	Pilar	246	172	39.7	8.3	3.1	1922	do	Frt.	22	160	Rioy Olabarrieta	Manila, P. I.
Ga. s.	Pilar	90	60	30.0	2.7	2.7	1925	do	Frt.	24	150	Bohol Transportation & Trading Co.	Cebu, P. I.
Ga. s.	¹⁶ Pilarica	7	7	10.5	2.8	1.1	1921	do	Frt.			Tesfilo Sanchez	Manila, P. I.
Ga. s.	¹⁷ Pin Sing I	10	6	10.8	2.7	1.2	1925	Philippine Islands	Frt.	3	16	La Naviera Tilizina (Inc.)	Davao, P. I.
Ga. s.	Planet.	33	24	21.4	4.1	1.8	1926	Japan	Frt.	9	45	Henry Becker	Manila, P. I.
Ga. s.	Plaridel	19	12	15.8	3.4	1.9		do	Frt.	4	14	Valentin Giongeo, Leonico Estores & Hermenegildo Abuey.	Do.

¹ Formerly ga. s. Cataingan.
² Formerly ga. s. Maribojoc I.
³ Formerly ga. s. Archer.
⁴ Formerly ga. s. Plana de Vidr.
⁵ Formerly ga. s. Dinatopihan.
⁶ Formerly ga. s. Nanding.

⁷ Formerly ga. s. Dona Josefa.
⁸ Formerly ga. s. a M. B. K.
⁹ Formerly ga. s. b Abucy
¹⁰ Formerly ga. s. F. Jaca.
¹¹ Formerly ga. s. Sylvia I.
¹² Formerly ga. s. Isabel.

¹³ Formerly ga. s. Yeng Boh.
¹⁴ Formerly ga. s. Eduardo.
¹⁵ Formerly ga. s. Maituro Maru.
¹⁶ Formerly ga. s. Shinobu.
¹⁷ Formerly ga. s. Idlefonso.
¹⁸ Formerly ga. s. Peking II.

Philippine Vessels

Rig	Name of vessel	Tonnage		Dimensions			Built		Service	Crew	Indicated horse-power	Owner	Home port
		Gross	Net	Length	Breadth	Depth	When	Where					
PHILIPPINE ISLANDS—Contd.													
<i>Motor vessels—Contd.</i>													
<i>(5 tons net and over)</i>													
				<i>Meters</i>	<i>Meters</i>	<i>Meters</i>							
Ga. s.	Popular.....	21	21	15.9	4.0	1.6	1916	Japan	Frt.			Ty Cameo Sobrino.....	Manila, P. I.
Ga. s.	Powerful.....	40	23	24.1	4.2	2.1	1900	Hong Kong, China	Frt.	11	90	F. R. Miller.....	Cebu, P. I.
Ga. s.	Primera.....	22	9	13.3	4.5	2.1	1921	Philippine Islands	Frt.			Asiatic Petroleum Co.	Manila, P. I.
Ga. y.	Prince.....	8	8	11.5	2.5	1.3	1923	do.	Yct.	5	75	Max Balouse.....	Do.
Ga. s.	Princessa.....	409	273	49.0	9.0	3.6	1930	Hong Kong, China	Frt.			Insular Navigation Co.	Do.
Ga. s.	Promotor.....	5	5	9.3	2.3	1.1	1915	Philippine Islands	Frt.			Elpidio A. Mendiola.....	Do.
Ga. s.	Pronto.....	18	10	14.5	3.6	1.6	1917	do.	Frt.			Luis Lim Chong Yao.....	Do.
Ga. s.	Qui Ling.....	30	21	15.9	4.4	1.9	1923	do.	Frt.			Vincente Uy Yna.....	Do.
Ga. s.	Radio.....	17	17	17.7	3.7	1.2	1925	do.	Frt.	6	45	Red Line Transportation Co.	Do.
Ga. s.	Ragay.....	166	122	30.3	6.3	3.1	1905	do.	Frt.	18	90	Jose Ruiz Lanzarote.....	Do.
Ga. s.	Rafaela II.....	69	57	27.8	6.4	1.9	1920	do.	Frt.	17	150	Eusebio Quitco.....	Iloilo, P. I.
Ga. s.	Reullus O. Iumata.....	1173	636	69.2	10.7	5.1	1911	Belgium	Frt.	51	142	Vincente Madrigal.....	Manila, P. I.
Ga. s.	Rio Hondo.....	86	66	28.2	5.2	2.1	1926	Philippine Islands	Frt.	17	125	Francisco Barrios, jr.....	Zamboanga, P. I.
Ga. s.	Rizal.....	8	8	9.3	2.7	1.5	1920	do.	Frt.	3	20	Vincente B. Villarosa.....	Manila, P. I.
Ga. s.	Rizal.....	-12	8	15.0	3.5	1.4	1925	do.	Frt.	5	73	Leoncio Estores.....	Do.
Ga. s.	Rizal.....	5	5	9.1	2.1	1.2	1926	do.	Frt.	3	20	Esteban Domingo.....	Do.
Ga. s.	Robert L.....	9	6	9.6	2.6	1.7	1914	do.	Frt.	6	10	G. R. Patrick Laing.....	Cebu, P. I.
Ga. s.	Rodriguez Bros.....	25	17	15.4	3.8	1.9	1929	do.	Frt.	12	72	Felix Rodriguez.....	Manila, P. I.
Ga. s.	Rosa I.....	5	5	8.5	2.5	1.1	1923	do.	Frt.	3	14	Tomas I. Reyes.....	Do.
Ga. s.	Rosario S.....	12	12	12.9	3.3	1.3	1924	do.	Frt.	7	30	Enrico Punzalan.....	Do.
Ga. s.	Rosario.....	89	57	26.9	5.5	2.3	1918	do.	Frt.	18	100	Alfredo Chicote.....	Do.
Ga. s.	Rosita I.....	5	5	10.1	2.4	1.0	1926	do.	Frt.	4	5	Charles Brown.....	Cebu, P. I.
Ga. s.	Rosita II.....	6	6	11.7	2.8	1.4	1926	do.	Frt.	5	5	do.....	Do.
Ga. s.	Rosita III.....	10	10	14.8	3.0	1.3	1921	do.	Frt.			Charles Brown.....	Do.
Ga. s.	Rover.....	78	52	28.6	5.0	2.2	1924	do.	Frt.			Vda. e Hijos de F. Escaño.....	Do.
Ga. s.	Rubi.....	7	7	11.0	2.4	1.2	do.	do.	Frt.	20	100	Luis de Urrutia.....	Do.
Ga. s.	Rubi.....	60	48	24.7	5.6	1.8	1916	do.	Frt.	20	60	Simplicia Lima.....	Iloilo, P. I.
Ga. s.	Ruth.....	7	7	9.0	2.7	1.6	1929	do.	Frt.			Insular Lumber Co.	Do.
Ga. s.	Ryoho Maru.....	14	9	18.0	3.9	.9	1929	do.	Frt.	4	40	Kinichi Takeda.....	Manila, P. I.
Ga. s.	Ryojuku Maru.....	11	7	16.8	3.6	.9	1928	do.	Frt.			Yokoshima Fukuje.....	Do.
Ga. s.	Saigon.....	10	5	11.7	2.6	1.3	do.	do.	Frt.	14	22	Ang Fao.....	Davao, P. I.
Ga. s.	Saiway Maru.....	12	8	17.5	3.6	.9	1928	do.	Frt.			W. Nishiyama.....	Manila, P. I.
Ga. s.	Salinas.....	11	11	13.2	3.5	1.1	1923	do.	Frt.	7	60	Enrico Punzalan.....	Do.
Ga. s.	Salvacion I.....	94	53	28.0	5.8	2.3	1929	do.	Frt.			Francisco Camenforte.....	Cebu, P. I.
Ga. s.	Salvador I.....	6	5	8.8	2.8	1.1	1927	do.	Frt.			Rafael Fabi.....	Legaspi, P. I.
Ga. s.	Salvadora.....	5	5	8.2	2.3	1.3	1929	do.	Frt.		14	Isaias Obias.....	Do.
Ga. s.	Samar I.....	192	152	32.8	8.3	3.0	1913	do.	Frt.	27	150	La Naviera Tilizina (Inc.).....	Cebu, P. I.
Ga. s.	Sammy.....	12	8	11.1	3.3	1.9	1918	do.	Frt.	7	15	Cyrus Padgett.....	Do.
Ga. s.	San Antonio.....	10	7	13.2	1.7	1.5	1928	do.	Frt.			Antonio G. Lim.....	Zamboanga, P. I.
Ga. s.	San Antonio V.....	12	6	15.1	3.4	1.2	1917	do.	Frt.	5	30	Martin Aguirre.....	Manila, P. I.
Ga. s.	SAN BERNARDINO.....	1,050	613	61.9	10.3	5.9	1882	Scotland	Frt.	31	325	Visayan Stevedore Transp.	Iloilo, P. I.
Ga. s.	San Carlos.....	5	5	10.3	2.3	1.4	1926	do.	Frt.	4	10	Cresencio Colegio.....	Cebu, P. I.
Ga. s.	San Francisco.....	95	70	25.8	6.2	3.0	1885	Philippine Islands	Frt.	22	100	Carmen Sy.....	Do.
Ga. s.	San Isidro.....	8	6	12.1	3.0	1.1	1928	do.	Frt.	5	40	Domingo Ricafrente.....	Manila, P. I.
Ga. s.	San Jose.....	12	8	14.5	2.6	1.5	1927	do.	Frt.	3	20	N. V. Sinclair.....	Do.
Ga. s.	San Jose II.....	11	8	13.8	3.0	1.6	1920	do.	Frt.			Dalmacio Agaton.....	Cebu, P. I.
Ga. s.	San Kaysic.....	12	9	15.8	2.3	1.6	1929	do.	Frt.			Ramigia Valuis.....	Legaspi, P. I.
Ga. s.	San Leon.....	48	27	22.5	5.3	2.0	1902	do.	Frt.	22	45	Porfirio Yu Singco.....	Cebu, P. I.

Ga. s.	San Luis	8	5	9.8	3.0	1.3	1924	do.	Frt.	3	60	Earnshaws Docks & Honolulu Iron Works.	Manila, P. I.
Ga. s.	San Miguel No. 1	25	15	17.6	3.0	1.6	1923	Japan	Frt.	7	60	Donasto C. Guzman	Do.
Ga. s.	San Miguel	14	9	9.5	2.8	1.6	1929	Philippine Islands	Frt.			Agusan Coconut Co.	Legaspi, P. I.
Ga. s.	San Miguel III	7	7	10.5	2.7	1.4	1928	do.	Frt.			Palermo B. Mascardo	Do.
Ga. s.	San Nicolas IV	6	6	8.0	2.5	1.2	1923	do.	Frt.	3	16	Fruto Jugueta	Manila, P. I.
Ga. s.	San Pablo	6	5	10.0	2.3	1.1	1927	do.	Frt.			Juan de la Cruz	Legaspi, P. I.
Ga. s.	San Rafael	12	8	13.0	3.1	1.4	1930	do.	Frt.			Tomas Lichaaco	Manila, P. I.
Ga. s.	Santa Cristina	191	147	39.7	7.0	3.4	1926	do.	Frt.	20	75	Visayan Stevedore Transportation Co.	Iloilo, P. I.
Ga. s.	Santa Lucia	16	7	13.2	3.1	2.1	1925	do.	Frt.	6	20	Lucio Famador	Cebu, P. I.
Ga. s.	Santa Rosa	8	8	14.5	2.4	1.4	1925	Philippine Islands	Frt.	6	10	Vicente Osmena de Veloso	Cebu, P. I.
Ga. s.	Santiago VIII	82	75	23.1	6.0	2.3	1920	do.	Frt.	21	60	Paulino Patindol	Do.
Ga. s.	Santo Nino	34	24	16.3	5.1	2.3	1912	do.	Frt.	9	30	Jose Camenforte	Do.
Ga. s.	Saul	8	6	12.8	2.9	1.5	1927	do.	Frt.	5	80	Luis A. Santos	Manila, P. I.
Ga. s.	Sempre Avant	9	8	11.4	2.8	1.6	1930	do.	Frt.	9	40	Francisco Farre	Do.
Ga. s.	Serapin Mabanag	9	9	12.8	2.9	1.1	1929	do.	Frt.			Roman Mabanag	Cebu, P. I.
Ga. s.	Showa Maru	9	5	14.0	2.4	1.2	1920	do.	Frt.		25	Kejiro Matsumura	Davao, P. I.
Ga. s.	Siargao	23	19	13.4	4.9	1.8	1925	do.	Frt.	6	20	Teodrito J. Medecielo	Cebu, P. I.
Ga. s.	Sibuyan I.	18	18	18.9	3.5	1.2	1921	do.	Frt.	8	38	Gregorio A. Lopez	Manila, P. I.
Ga. s.	Sibuyan II	25	17	21.9	3.6	1.5	1927	do.	Frt.	8	60	do.	Do.
Ga. s.	Sibuyan No. 3	40	20	23.6	3.7	2.2	1929	do.	Frt.	8	120	Donato C. Guzman	Do.
Ga. s.	Sikisima Maru	12	8	16.5	3.6	1.0	1929	do.	Frt.	5	50	T. Watanabe	Do.
Ga. s.	Simmie	55	31	20.3	5.2	2.8	1927	do.	Frt.	7	225	Luzon Stevedoring Co.	Do.
Ga. s.	Sindiki Maru	9	6	15.7	3.3	0.8	1926	do.	Frt.			S. Nakamura	Do.
Ga. s.	Sing Ping	11	8	11.9	3.5	1.5	1925	do.	Frt.	6	45	Cayetano Tan Jong Yu	Legaspi, P. I.
Ga. s.	Siowa Maru	12	8	17.8	3.8	0.8	1928	do.	Frt.	4	28	Uichi Tegui	Manila, P. I.
Ga. s.	Siocoon	32	21	19.7	4.1	1.7	1926	do.	Frt.	8	60	Panabutan Lumber Plantation Co.	Zamboanga, P. I.
Ga. s.	Siruma	45	21	19.0	5.9	1.9	1917	do.	Frt.			Dionisio del Rosario	Manila, P. I.
Ga. s.	Skandia	26	21	17.6	4.0	1.7	1918	do.	Frt.	12	38	Ty Camco Sobrino	Do.
Ga. s.	Socorro	9	6	12.0	2.4	1.5	1928	do.	Frt.		40	Jose de Boria	Do.
Ga. s.	Song Bi	11	6	11.5	2.8	1.2	1925	do.	Frt.	7	20	Tan Kem Kee	Davao, P. I.
Ga. s.	Southern Messenger	66	38	27.6	5.7	2.5	1910	United States	Frt.	14	100	M. Teague	Manila, P. I.
Ga. s.	Sta. Ana	5	5	10.9	2.5	1.2	1921	Philippine Islands	Frt.	4	10	Felipe M. Tionko	Iloilo, P. I.
Ga. s.	Star	7	7	10.1	2.7	1.3	1923	do.	Frt.	4	28	King Tao	Manila, P. I.
Ga. s.	Stevedore	9	8	18.2	2.7	1.6	1930	do.	Frt.			Visayan Stevedore Transp. Co.	Iloilo, P. I.
Ga. s.	Sto Nino de Cebu	59	48	22.1	5.9	1.9	1900	do.	Frt.	20	50	Ines R. de Pages	Cebu, P. I.
Ga. s.	Sugbo	409	264	49.0	8.7	3.4	1929	Hong Kong, China	Frt.			La Naviera Filipina (Inc.)	Do.
Ga. s.	Sulu	26	16	15.1	4.2	1.9	1916	Philippine Islands	Frt.	8	30	Syndicate Mining Co.	Manila, P. I.
Ga. s.	Sulu	20	5	13.8	3.6	1.7	1915	do.	Tow	5	80	Teodoro R. Yangco	Do.
Ga. s.	Surigao	129	84	20.0	7.0	3.4	1918	Hawaii	Frt.	25	100	Agusan Coconut Co.	Cebu, P. I.
Ga. s.	Surigao	13	8	12.6	3.1	1.6	1928	Philippine Islands	Frt.			Surigao Saw Mill	Do.
Ga. s.	Swift	7	7	13.2	2.5	1.1	1924	do.	Frt.	2	12	Red Line Transp. Co.	Manila, P. I.
Ga. s.	Swou Maru	12	8	17.1	3.4	0.9	1929	do.	Frt.	4	30	Denichi Adachi	Do.
Ga. s.	Talcoban	50	42	24.1	5.3	2.1	1919	do.	Frt.			Maria P. Asuncion Garianda	Cebu, P. I.
Ga. s.	Taga Denhi	5	5	10.1	2.0	1.1	1928	do.	Frt.		25	Lem Suan Tao	Davao, P. I.
Ga. s.	Taga Tigbau	8	6	12.4	2.5	1.2	1929	do.	Frt.	5	35	Feline Samonteza	Manila, P. I.
Ga. s.	Tagbilaran	13	10	15.4	3.6	1.5	1917	do.	Frt.	10	120	Gregorio Penaflor	Cebu, P. I.
Ga. s.	Tahiti	215	77	32.8	8.2	3.2	1920	Allendale, N. S.	Frt.	22	40	Danao Conveyance Corp.	Manila, P. I.
Ga. s.	Tako Maru	10	7	14.6	3.3	1.0	1930	Philippine Islands	Frt.	4	34	Rintaro Takeda	Do.
Ga. s.	Talopez	8	8	11.4	2.7	1.2	1924	do.	Frt.	4	22	Gabriel Enteria	Do.
Ga. s.	Talomo	9	6	12.0	2.7	1.3	1922	do.	Frt.	7	22	Ohta Develop. Co.	Davao, P. I.
Ga. s.	Tanon	246	158	43.1	7.8	2.6	1919	do.	Frt.	34	200	Tanon Navigation (Inc.)	Cebu, P. I.

¹ Formerly ga. s. Equis.
² Formerly ga. s. Tabi.
³ Formerly ga. s. P. Aboitiz.
⁴ Formerly ga. s. {
a Maggie.
b Hai Hong.
⁵ Formerly ga. s. San Miguel II.
⁶ Formerly ga. s. {
a Africa.
b Luisito.

⁷ Formerly ga. s. Ana I.
⁸ Formerly ga. s. Prueba.
⁹ Formerly ga. s. Ester III.
¹⁰ Formerly ga. s. Concha.
¹¹ Formerly ga. s. {
a Vanguardia.
b Barracuda.
¹² Formerly ga. s. Edward.
¹³ Formerly ga. s. Baxter.

¹⁴ Formerly ga. s. Puck.
¹⁵ Formerly ga. s. Rosario.
¹⁶ Formerly ga. s. Ormoc.
¹⁷ Formerly ga. s. Tubalan.
¹⁸ Formerly ga. s. Fermina.

Rig	Name of vessel	Tonnage		Dimensions			Built		Service	Crew	Indicated horse-power	Owner	Home port
		Gross	Net	Length	Breadth	Depth	When	Where					
PHILIPPINE ISLANDS—Contd.													
<i>Motor vessels—Contd.</i>													
<i>(5 tons net and over)</i>													
				<i>Meters</i>	<i>Meters</i>	<i>Meters</i>							
Ga. s.	Tanza.....	17	12	17.8	3.4	1.5	1926	Philippine Islands	Frt.	5	75	Fabian Afable	Manila, P. I.
Ol. s.	1 Tanzob.....	123	75	32.0	6.2	2.5	1893	Hong Kong, China	Frt.	31	138	E. Uy Godinez	Cebu, P. I.
Ga. s.	Terasing.....	13	9	17.8	2.0	1.2	1923	Philippine Islands	Frt.			Enrique Reyes	Zamboanga, P. I.
Ga. s.	2 Teraco III.....	7	7	11.3	3.0	2.8	1923	do.	Frt.	5	30	The Texas Co. (P. I.)	Cebu, P. I.
Ga. s.	Tiaga.....	26	13	17.6	3.6	1.7		do.	Frt.			G. R. Patrick Laing	Do.
Ga. s.	3 Tibungco.....	11	7	13.0	3.2	1.3	1926	do.	Frt.	4	35	Tibungco Lumber Co.	Davao, P. I.
Ga. s.	4 Ticao.....	104	82	32.3	6.8	2.2	1918	do.	Frt.	25	120	Maria P. Asuncion Garianda	Cebu, P. I.
Ga. s.	Tito.....	127	42	27.2	6.8	1.9	1911	Hong Kong, China	Frt.	17	150	Vda. e Hijo de P. P. Roxas	Manila, P. I.
Ga. s.	1 Toki Maru.....	10	7	15.6	3.4	0.9	1921	Philippine Islands	Frt.			Uichi Toki	Do.
Ga. s.	Te Engfo.....	14	8	13.5	3.4	1.8	1929	do.	Frt.			Te Engfo	Davao, P. I.
Ga. s.	Tokiyoshi Maru.....	14	10	18.3	3.7	1.0	1930	do.	Frt.	4	25	M. Urakami	Manila, P. I.
Ga. s.	Tolentino.....	21	13	13.6	3.0	1.3	1929	do.	Frt.	5	20	Mariano Tolentinno	Do.
Ga. s.	Tommy.....	42	26	19.4	5.0	1.9	1921	do.	Frt.	12	60	Eutiquio Uy Godinez	Cebu, P. I.
Ga. s.	Tongbe.....	36	22	17.0	4.4	2.1	1915	do.	Frt.	20	45	Philippine Lumber Co.	Do.
Ga. s.	1 Tong Tai.....	12	12	10.0	3.8	1.8	1926	do.	Frt.			Macario Martinez	Do.
Ga. s.	Toni.....	23	23	13.7	3.9	2.5	1921	do.	Frt.	7	20	Concepcion F. de Enriquez	Do.
Ga. s.	Tres Amigas.....	10	10	12.0	2.8	1.4	1930	do.	Frt.	5	50	V. Gorrea	Manila, P. I.
Ga. s.	Triton.....	6	6	9.7	2.8	1.1	1924	do.	Frt.	3	22	La Granja	Do.
Ga. s.	Tubig.....	21	14	16.0	3.6	1.4	1926	do.	Frt.	8	100	Province of Samar	Cebu, P. I.
Ga. s.	Tuguegarao.....	6	6	10.4	2.5	1.1	1920	do.	Frt.	4	15	Bureau of Posts, P. I.	Manila, P. I.
Ga. s.	Tuguegarao I.....	132	115	29.5	5.3	0.9	1920	do.	Frt.	12	92	H. A. Leslie	Do.
Ga. s.	Tullian.....	9	9	13.4	3.5	1.5	1913	do.	Frt.			Antonio Maldonado	Zamboanga, P. I.
Ga. s.	U. and I.....	10	10	10.6	3.0	1.8	1926	do.	Yct.			F. R. Miller	Cebu, P. I.
Ga. s.	Union.....	13	8	13.4	2.7	1.3	1920	do.	Frt.	5		Hilarion Faelnar	Do.
Ga. s.	Urvasa.....	7	5	11.7	2.3	0.9	1923	do.	Frt.			Marino Gamboa	Iloilo, P. I.
Ga. s.	Valer.....	6	6	9.2	2.6	1.2	1929	do.	Frt.			Andres Reloso	Legaspi, P. I.
Ga. s.	Valiente.....	36	27	19.7	4.3	1.8	1926	do.	Frt.			Bernardo P. Clavel	Zamboanga, P. I.
Ga. s.	Venancing.....	10	5	11.8	2.8	1.2	1926	do.	Frt.			Socorro Echaus	Iloilo, P. I.
Ga. s.	6 Vencedor I.....	21	14	19.0	4.0	1.5	1918	do.	Tow.	9	30	Visayan Stevedore Transp. Co.	Do.
Ga. s.	7 Ventura.....	129	108	27.9	7.4	3.0	1884	do.	Frt.	17	50	Rio y Olabarieta	Manila, P. I.
Ga. s.	Venus.....	9	9	12.2	2.9	1.2	1926	do.	Frt.		10	Bernardino Llapitan	Do.
Ga. s.	Vicenta I.....	5	5	10.5	2.3	1.2	1923	do.	Frt.	4		Ramon Corro	Cebu, P. I.
Ga. s.	Vicente.....	15	10	13.2	3.6	1.5	1916	do.	Frt.	15	30	Ignacia Mendoza	Do.
Ga. s.	8 Victoria.....	18	11	14.2	3.0	1.5	1925	do.	Frt.			B. Bleibel	Manila, P. I.
Ga. s.	Vigilant.....	40	27	18.7	4.9	2.3	1929	do.	Frt.	10	150	Luzon Steved. Co. (Inc.)	Do.
Ga. s.	Viking.....	5	5	9.1	2.5	1.3	1926	do.	Frt.	4		Basilisa Cuaserna	Cebu, P. I.
Ga. s.	Villa Mambajena.....	33	22	21.3	3.8	1.9		do.	Frt.			Juan Corrales	Do.
Ga. s.	Violet.....	6	6	10.9	2.2	1.2	1926	do.	Frt.	4		Charles Brown	Do.
Ga. s.	Virac.....	48	35	21.3	5.1	2.1	1925	do.	Frt.	12	60	Sebastian Palanca	Manila, P. I.
Ga. s.	Virginia.....	142	85	31.6	7.8	2.6	1920	do.	Frt.	18	120	John B. Amaseen & Thos. A. Wallace	Do.
Ga. s.	Virginia.....	14	9	18.1	2.3	1.5	1929	do.	Frt.	4	30	Tomas Pamaran	Zamboanga, P. I.
Ga. s.	Virginia I.....	9	9	13.2	2.6	1.3	1922	do.	Frt.			La Granea (Inc.)	Manila, P. I.
Ga. s.	Visayas.....	16	12	17.1	4.1	1.6		do.	Frt.	18	36	Ramon Aboitiz	Cebu, P. I.
Ga. s.	Visreca.....	5	5	9.3	2.3	1.2	1915	United States	Frt.			Philippine Refining Co. (Inc.)	Manila, P. I.
Ga. s.	9 Volador.....	25	16	16.0	3.6	1.6	1920	Philippine Islands	Tow.	7	45	Visayan Stevedore Transp. Co.	Iloilo, P. I.

Ga. s.	W-2.....	39	19	17.0	4.9	1.8	1925	do.....	Fr.	9	40	Romblon Trading Corporation.	Manila, P. I.
Ga. s.	¹⁰ W-3.....	80	58	29.0	6.1	2.0	1920	do.....	Fr.	14	90	do.....	Do.
Ga. s.	Waka Maru.....	9	6	14.8	2.1	1.4	1927	do.....	Fr.			S. Hama.....	Davao, P. I.
Ga. s.	Wasp.....	5	5	9.1	2.4	1.0	1919	do.....	Tow.	3	40	Luzon Stevedoring Co.....	Manila, P. I.
Ga. s.	West Coast.....	5	5	11.1	2.6	1.0	1925	do.....	Fr.			Nicanor Atillo.....	Cebu, P. I.
Ga. s.	Whale.....	8	5	12.2	2.8	1.5	1924	do.....	Fr.	4	20	Syndicate Mining Co.....	Legaspi, P. I.
Ga. s.	Willie.....	10	6	12.1	2.7	1.0	1917	do.....	Fr.	5		Carl W. Wantz.....	Cebu, P. I.
Ga. s.	¹¹ Yap.....	18	11	13.7	3.5	1.9	1907	United States	Fr.	9	30	Bibiano Catamis.....	Do.
Ga. s.	Ysabel S. Cuestro.....	11	7	12.4	3.1	1.3	1925	Philippine Islands	Fr.	5	12	Julian Espina.....	Do.
Ga. s.	Ynchausti.....	89	75	28.6	6.6	1.9	1914	do.....	Fr.	15	75	Ynchausti & Co.....	Iloilo, P. I.
Ga. s.	¹² Zambales.....	318	172	41.1	7.6	3.2	1902	Shanghai, China	Fr.	31	480	La Naviera Filipina.....	Cebu, P. I.
Ga. s.	¹³ Zamboanga.....	21	14	14.6	3.5	1.3	1916	Philippine Islands	Tow.	6	90	Luzon Sugar Co.....	Manila, P. I.
Ga. s.	¹⁴ Zamboangueno.....	1	6	17.7	2.1	8.1	1928	United States	Fr.			Simon Romero.....	Zamboanga, P. I.
Ga. s.	Zaragoza.....	81	75	25.3	5.7	2.4	1919	do.....	Fr.			Jose de Mendezona.....	Manila, P. I.

- ¹ Formerly st. s. Triso Lizarraga.
² Formerly ga. s. Victorian.
³ Formerly ga. s. Bivo.
⁴ Formerly ga. s. Don Joaquin.
⁵ Formerly ga. s. Danglay.

- ⁶ Formerly ga. s. Very Fast.
⁷ Formerly sch. Gregoria.
⁸ Formerly ga. s. Gregorio.
⁹ Formerly ga. s. Maori.
¹⁰ Formerly ga. s. Luz.

- ¹¹ Formerly ga. s. Heralde Christine.
¹² Composite.
¹³ Formerly ga. s. La Suerte.

U. S. DEPARTMENT OF COMMERCE
BUREAU OF NAVIGATION

SEAGOING VESSELS OF THE UNITED STATES

1930



This volume is a part of the Sixty-second Annual List of
Merchant Vessels of the United States for the Year Ended June 30, 1930

Printed exclusively for the instruction of captains of
seagoing vessels of the United States



UNITED STATES
GOVERNMENT PRINTING OFFICE
WASHINGTON : 1930

EXPLANATIONS AND ABBREVIATIONS

Signal letters.—All vessels named in this publication are arranged in the order of their signal letters.

Rig abbreviations.—

Bgn. = brigantine.	Ga. s. = gas screw.	Shp. = ship.
Bk. = bark.	Ol. s. = oil screw.	Slp. = sloop.
Bkn. = barkentine.	Sch. = schooner.	St. s. = steam screw.
El. s. = electric screw.	Sc. b. = schooner-barge.	St. p. = steam side wheel.

Oil or gas engine.—Each motor vessel propelled by an engine in which the fuel is ignited by the heat generated wholly from compression of air in the cylinders (Diesel type), or from such heat and additional outside heat when this is not sufficient (semi-Diesel type), is indicated by ol. s., and each motor vessel propelled by an engine in which the fuel is ignited by a spark is indicated by ga. s.

Name of vessel.—The names of steel vessels are printed in SMALL CAPITALS, iron vessels in *italics*, and wooden vessels in roman.

Each vessel equipped with radio transmitting apparatus is marked ⊙; if in addition it has a radio direction finder (radio compass), it is marked ⊕; if with a direction finder but without radio transmitting apparatus, it is marked △.

Dimensions.—The register (not the tonnage) dimensions are given in feet and tenths.

Service abbreviations.—

Cbl. = cable.	Pas. = passenger.	Tnk. = tanker.
Fer. = ferry.	Plt. = pilot.	Tow. = towing.
Frt. = freight.	Pol. = police.	Whl. = whaling.
Fsh. = fishing.	Ref. = refrigerator.	Wrk. = wrecking.
Msc. = miscellaneous.	Ten. = tender.	

Crew.—The number given in the vessel's marine document. It does not include the master.

Horsepower.—The figures in this column represent the horsepower reported when the vessel was new or when the present engine was installed; *b* means brake horsepower (internal combustion engine), and *s* means shaft horsepower (steam turbine engine); figures not preceded by a letter represent indicated horsepower.

Name of owner.—The name of the sole or, if there are two or more owners, the name of the managing owner is given. If the sole or managing owner is a corporation, the corporate name is given, except that the definite article is omitted when it forms part of the name. The abbreviation in parenthesis following the name of a corporation indicates the State in which the corporation is chartered.

Home port.—This is the place where the permanent document of a vessel issues. A bill of sale, conveyance, mortgage, assignment of mortgage, or hypothecation should be recorded at the home port given in the latest marine document.

LETTER OF TRANSMITTAL

DEPARTMENT OF COMMERCE,
BUREAU OF NAVIGATION,
Washington, July 1, 1930.

SIR: This volume, in which all vessels are arranged in the order of their signal letters, is a part of the sixty-second annual list of merchant vessels of the United States and of the forty-seventh issued by the Bureau of Navigation, and brings the record down to June 30, 1930. It is published in compliance with the provisions of an act of Congress approved July 5, 1884, establishing the Bureau of Navigation, and is designed especially for the use of signal stations and for masters of seagoing vessels. It contains the names of all merchant vessels, yachts, and Government vessels now in existence to which signal letters have been awarded and remain in force.

Signal letters are awarded to seagoing vessels of the United States, and, on application made through a collector of customs, they will be granted to yachts and, in particular cases, to other vessels. Such letters are requisite in order to afford the means of recognition by signals at sea.

Respectfully,

A. J. TYRER, *Commissioner.*

The honorable the SECRETARY OF COMMERCE.

SEAGOING VESSELS OF MERCHANT

[For explanations and abbreviations, see page 2]

Line No.	Official No.	Signal letters	Rig	Name of vessel	Tonnage		Dimensions			When built	Where built
					Gross	Net	Length	Breadth	Depth		
							Feet	Feet	Feet		
1	11477	HKDB	Sc. b.	Hatteras.....	788	754	171.5	33.5	18.8	1865	Brooklyn, N. Y.....
2	13398	HLPK	Sch.	James L. Maloy.....	174	147	102.0	28.5	7.9	1864	Milton, Del.....
3	16886	HNGQ	Sch.	Moonlight.....	198	160	107.9	30.3	9.3	1855	Belleville, N. J.....
4	24449	HSBD	Sc. b.	Pequot.....	705	662	220.2	35.7	14.3	1864	New York, N. Y.....
5	26649	HSTN	Sch.	Robert McClintock.....	154	125	96.0	26.7	7.4	1863	Norwalk, Conn.....
6	5380	JBPN	Bk.	Charles W. Morgan.....	313	298	105.6	27.7	17.6	1841	New Bedford, Mass.....
7	9860	JGWL	Sch.	Brownstone.....	176	167	105.6	27.9	8.5	1869	Hartford, Conn.....
8	90079	JHDL	Sch.	M. M. Hamilton.....	111	105	84.8	26.2	7.2	1869	Harpeswell, Me.....
9	15680	JKBC	Sch.	Lavolta.....	204	173	104.0	28.0	11.4	1870	Ellsworth, Me.....
10	85255	JMBV	Sch.	Minnie T. Phillips.....	137	123	100.4	27.0	7.0	1873	Baltimore, Md.....
11	75430	JMHF	Sch.	Mary Lee.....	130	104	98.8	23.8	7.2	1872	Laurel, Del.....
12	105273	JNBF	Sch.	Annie P. Chase.....	256	227	121.6	32.4	10.0	1873	Alna, Me.....
13	105318	JNPF	Sch.	Abel W. Parker.....	202	148	116.1	32.2	7.9	1873	Boothbay, Me.....
14	75589	JNVS	Sch.	Robert.....	155	147	111.2	23.6	8.5	1874	Laurel, Del.....
15	100111	JPBC	Sch.	Ida B. Gibson.....	235	223	121.0	32.6	9.0	1874	Chester, Pa.....
16	19410	JPMG	Sc. b.	Occidental.....	1,532	1,424	210.6	39.8	24.7	1874	Bath, Me.....
17	105396	JPSW	Sch.	Allce.....	232	220	115.0	31.3	10.4	1874	Beans Point, Wash.....
18	125042	JPTV	Bkn.	Edward May.....	885	815	165.3	35.5	21.3	1874	Boston, Mass.....
19	135051	JQCP	Sch.	Elwood.....	116	97	104.0	26.6	7.0	1874	Dorchester Co., Md.....
20	115300	JQDN	Shp.	St. Paul.....	1,893	1,824	228.2	42.1	19.7	1874	Bath, Me.....
21	115317	JQRD	Sch.	Sarah Eaton.....	199	154	110.0	29.0	9.0	1874	Calais, Me.....
22	115348	JQRK	St. s.	Seaboard.....	662	563	184.5	28.7	12.3	1874	Wilmington, Del.....
23	2972	JROT	Sc. b.	Conneaut.....	1,690	1,020	280.0	38.1	20.2	1875	do.....
24	2986	JRGK	Shp.	Bohemia.....	1,633	1,528	221.7	40.2	25.5	1875	Bath, Me.....
25	140130	JRQG	Sch.	L. E. Williams.....	100	95	95.5	23.1	7.5	1875	Wicomico, Md.....
26	140138	JRHM	Sch.	Lydia Middleton.....	197	187	120.0	33.3	9.9	1875	Barnegat, N. J.....
27	115437	JRNP	Shp.	Santa Clara.....	1,535	1,453	209.5	40.0	25.5	1876	Bath, Me.....
28	105605	JRQW	Sch.	Annie E. Webb.....	101	96	92.0	25.1	6.1	1876	Northport, N. Y.....
29	100189	JSCQ	Shp.	Indiana.....	1,487	1,413	208.9	40.0	23.9	1876	Bath, Me.....
30	110335	J SPL	St. s.	Richard Holyoke.....	181	90	115.6	24.3	11.8	1877	Seaback, Wash.....
31	95504	JSTH	Ol. s.	Esther.....	287	229	130.2	28.0	10.5	1877	Norfolk, Va.....
32	125689	JTCN	Sch.	Cameo.....	243	200	111.5	27.1	10.5	1878	Bath, Me.....
33	130179	JTVP	St. s.	Newport.....	2,643	1,653	325.0	38.2	23.9	1890	Chester, Pa.....
34	80783	JTVQ	Sc. b.	Wilkesbarre.....	1,678	1,626	239.6	47.0	19.5	1890	Setauket, N. Y.....
35	135468	JTWQ	Bk.	Emily F. Whitney.....	1,317	1,207	193.5	37.8	23.5	1890	Boston, Mass.....
36	135473	JVCD	Sch.	Eva D. Rose.....	104	99	89.3	23.6	7.3	1890	Mauricetown, N. J.....
37	135516	JVKQ	Bk.	E. B. Sutton.....	1,819	1,686	227.8	41.9	24.2	1881	Bath, Me.....
38	85686	JVND	St. s.	Gaston.....	846	463	212.0	31.5	19.0	1881	Wilmington, Del.....
39	115791	JVSH	St. s.	Samson.....	159	79	108.0	22.1	10.6	1881	Camden, N. J.....
40	106060	JVWF	Sch.	Abbie C. Stubbs.....	345	295	130.0	22.2	12.0	1882	New Haven, Conn.....
41	20587	JVWG	St. s.	Queen.....	2,727	1,672	331.2	38.5	21.2	1882	Philadelphia, Pa.....
42	95888	JWBF	Sc. b.	Henry Villard.....	1,552	1,462	219.2	39.8	24.1	1882	Bath, Me.....
43	91458	JWDQ	Sch.	Mary A. Fisher.....	116	110	95.5	26.9	6.6	1882	Sayreville, N. J.....
44	120503	JWLK	Sch.	F. C. Pendleton.....	407	340	145.7	33.2	12.3	1882	Bangor, Me.....
45	3220	JWLM	Sch.	Beulah Land.....	165	157	122.0	23.7	8.0	1882	Bridgeton, N. J.....
46	120508	JWLM	Sch.	Fanny Dutard.....	265	252	126.5	31.0	10.8	1882	San Francisco, Calif.....
47	100316	JWNH	Bk.	I. F. Chapman.....	2,155	2,016	237.5	42.7	19.2	1882	Bath, Me.....
48	135632	JWQP	Sch.	Ella Clifton.....	108	92	89.0	23.9	7.3	1872	St. John, N. B.....
49	126078	JWRT	Sch.	Chas. G. Joyce.....	122	116	97.9	26.9	7.6	1882	Baltimore, Md.....
50	3226	JWSV	Sch.	Beulah.....	356	339	146.0	35.5	10.9	1882	San Francisco, Calif.....
51	80954	KBFM	Sc. b.	William H. Smith.....	1,957	1,868	232.4	43.3	18.5	1883	Bath, Me.....
52	130259	KBHN	Bk.	Narwhal.....	623	389	149.5	32.0	17.0	1883	San Francisco, Calif.....
53	91569	KBVJ	Sch.	Marguerite.....	113	96	58.0	23.5	8.4	1883	Essex, Mass.....
54	91570	KBLH	Sch.	Mattie J. Alles.....	229	190	120.8	30.0	8.9	1883	Yarmouth, Me.....
55	126138	KBLN	Sch.	City of Papeete.....	389	370	145.6	32.1	12.6	1883	Fairhaven, Calif.....
56	106184	KBML	St. s.	Alameda.....	3,168	1,939	314.0	41.0	17.3	1883	Philadelphia, Pa.....

THE UNITED STATES

VESSELS

[For explanations and abbreviations, see page 2]

Line No.	Service	Crew	Horse-power	Name of owner	Home port	Address of owner
1	Frt.	3		Durham Navigation Corporation (Del.)	New York, N. Y.	C/o Joseph Morecraft, 8-10 Bridge Street.
2	Frt.	3		Ciara White	Boston, Mass.	Roxbury, Mass.
3	Frt.	4		George W. Newcomb	do	C/o Thora B. Newcomb, 23 Burnside Avenue, West New Brighton, N. Y.
4	Frt.	4		Thames Towboat Co. (Conn.)	New London, Conn.	224 Bank Street.
5	Frt.	6		Joseph M. White	Baltimore, Md.	2915 Norfolk Avenue.
6	Whl.	27		Whaling Enshrined (Mass.)	New Bedford, Mass.	South Dartmouth, Mass.
7	Frt.	5		William B. Vane	Cambridge, Md.	604 East Pratt Street, Baltimore, Md.
8	Frt.	3		C. L. Lyman	Portland, Me.	Seal Harbor, Me.
9	Frt.	3		Whitcomb, Haynes & Whitney (Me.)	Bar Harbor, Me.	Ellsworth Falls, Me.
10	Frt.	4		W. W. Phillips	Crisfield, Md.	Mardella Springs, Md.
11	Frt.	4		Mary Leo Carter	Washington, D. C.	1314 B Street N.W.
12	Frt.	5		Boston Ship Brokerage Co. (Mass.)	Boston, Mass.	99 State Street.
13	Frt.	4		W. E. Skinker	Reedville, Va.	Moss Neck, Va.
14	Frt.	4		Lottie V. Wathen	Baltimore, Md.	Pier 4, East Pratt Street.
15	Frt.	6		Nathaniel K. Lester	New London, Conn.	Norwich, Conn.
16	Frt.	3		Durham Navigation Corporation (Del.)	New York, N. Y.	C/o Joseph Morecraft, 8-10 Bridge Street.
17	Fsh.	7		Bayard Holding Co. (Calif.)	Los Angeles, Calif.	6276 Hollywood Boulevard, Hollywood, Calif.
18	Frt.	13		Rolph Navigation & Coal Co. (Calif.)	San Francisco, Calif.	60 California Street.
19	Frt.	3		C. C. Paul & Co.	Baltimore, Md.	Stewart Building.
20	Frt.	14		Booth Fisheries Co. (Del.)	Seattle, Wash.	Pier 11B, foot of Wall Street.
21	Frt.	5		Blanchard Lumber Co. (Mass.)	Boston, Mass.	125 State Street.
22	Pas.	17	540	Hartford & New York Transportation Co. (Conn.)	Hartford, Conn.	285 State Street.
23	Tnk.	10		Westwego Petroleum Barge Line (La.)	New Orleans, La.	Union Indemnity Building.
24	Frt.	18		Pathe Studios (Del.)	Los Angeles, Calif.	New York, N. Y.
25	Frt.	4		C. C. Paul & Co.	Baltimore, Md.	Stewart Building.
26	Frt.	5		W. B. Vane	Cambridge, Md.	604 East Pratt Street, Baltimore, Md.
27	Msc.	5		Ralph Biblehouse	Los Angeles, Calif.	1026 Marine Avenue, Wilmington, Calif.
28	Frt.	4		Lottie V. Wathen	Baltimore, Md.	Pier 4, East Pratt Street.
29	Msc.	7		Pathe Studios (Del.)	Los Angeles, Calif.	New York, N. Y.
30	Tow.	8	344	Bellingham Tug & Barge Co. (Wash.)	Seattle, Wash.	1214 Cromwell Avenue, Bellingham, Wash.
31	Fsh.	12		North Pacific Fisheries (Wash.)	Seward, Alaska	Seldovia, Alaska.
32	Frt.	5		Charles C. Trenholm	Fall River, Mass.	170 South Banks Street.
33	Pas.	49	2, 100	Steamship Newport (Del.)	San Francisco, Calif.	318 Market Street.
34	Frt.	5		Lehigh & Wilkes-Barre Coal Co. (Pa.)	New York, N. Y.	143 Liberty Street.
35	Frt.	13		Earle Derby	San Francisco, Calif.	225 Bush Street.
36	Frt.	4		Lottie V. Wathen	Baltimore, Md.	Pier 4, East Pratt Street.
37	Frt.	3		Neptune Line (Del.)	New York, N. Y.	1 Broadway.
38	Frt.	30	600	Gaston S. S. Co. (Tex.)	Houston, Tex.	Cotton Exchange Building.
39	Frt.	12	560	Board of Commissioners (La.)	New Orleans, La.	1 Canal Street.
40	Frt.	6		William O. Reid	New York, N. Y.	Java and Prevost Streets.
41	Pas.	82	3, 000	Pacific S. S. Co. (Me.)	Tacoma, Wash.	Arthur Rust Building.
42	Frt.	8		Coastwise S. S. & Barge Co. (Wash.)	Seattle, Wash.	502 Burke Building.
43	Frt.	4		Geo. W. Adams	Baltimore, Md.	Cambridge, Md.
44	Frt.	5		F. C. Pendleton	Belfast, Me.	Isleboro, Me.
45	Frt.	5		Lottie V. Wathen	Baltimore, Md.	Pier 4, East Pratt Street.
46	Fsh.	35		J. A. Matheson	Seattle, Wash.	Anacortes, Wash.
47	Frt.	20		Neptune Line (Del.)	New York, N. Y.	1 Broadway.
48	Frt.	2		Fred P. Hutchings	Belfast, Me.	Orland, Me.
49	Frt.	12		C. C. Paul & Co.	Baltimore, Md.	Stewart Building.
50	Cod.	35		Union Fish Co. (Calif.)	San Francisco, Calif.	141 Clay Street.
51	Frt.	12		Charles Nelson Co. (Calif.)	do	230 California Street.
52	Frt.	9		Warner Bros. Pictures (Calif.)	do	5842 Sunset Boulevard, Los Angeles, Calif.
53	Frt.	2		MacNichel Packing Co. (Me.)	Eastport, Me.	99 Water Street.
54	Frt.	4		William F. Ogilvie	Boston, Mass.	114 State Street.
55	Cod.	7		Alaska Codfish Co. (Calif.)	San Francisco, Calif.	10 Main Street.
56	Pas.	100	3, 500	Alaska S. S. Co. (Nev.)	New York, N. Y.	120 Broadway.

Merchant Vessels

Line No.	Official No.	Signal letters	Rig	Name of vessel	Tonnage		Dimensions			When built	Where built
					Gross	Net	Length	Breadth	Depth		
1	25254	KBND	St. s.	Salvager	141	71	125.6	20.6	10.0	1883	Chester, Pa.
2	126164	KBSL	Sch.	Charles C. Lister	280	266	127.0	33.0	9.3	1883	Milford, Del.
3	106247	KODJ	St. s.	Aries	114	57	80.5	20.1	9.0	1884	Philadelphia, Pa.
4	5915	KCFH	Ol. s.	Frank L. Connable	132	65	101.0	25.7	8.3	1871	Chester, Pa.
5	95803	KOMV	St. s.	H. F. Dimmock	2,625	1,726	271.8	41.6	19.2	1884	Philadelphia, Pa.
6	126241	KCPL	St. s.	Waima	1,057	746	198.0	35.2	18.0	1884	Chester, Pa.
7	110655	KCSM	St. s.	Relief	210	8	112.0	22.5	12.6	1884	Philadelphia, Pa.
8	130328	KCVS	St. s.	Norfolk	211	105	116.3	23.0	12.0	1885	Wilmington, Del.
9	76578	KDBS	Sch.	John Hagerty	235	223	129.3	28.7	9.0	1885	Tottenville, N. Y.
10	126318	KDFC	St. s.	Conal	2,934	2,251	320.0	42.8	21.5	1885	Chester, Pa.
11	81094	KDFV	Bk.	W. B. Flint	952	870	178.4	35.4	17.7	1885	Bath, Me.
12	116098	KDJF	St. s.	Pawtucket	589	296	149.8	28.8	9.5	1886	do.
13	85921	KDJL	St. s.	Greenwood	195	144	114.0	31.0	9.0	1886	San Francisco, Calif.
14	130350	KDJQ	St. s.	Nontasket	1,033	741	200.0	32.0	11.0	1886	Philadelphia, Pa.
15	91861	KDMP	Sch.	Maine	190	181	105.4	28.0	8.5	1886	Bath, Me.
16	160375	KDMQ	St. s.	Portsmouth	214	107	116.3	23.0	12.0	1886	Wilmington, Del.
17	126391	KDNP	St. s.	Western Wave	2,556	1,966	264.0	43.0	18.8	1886	Philadelphia, Pa.
18	95903	KDPV	St. s.	Herman Winter	2,625	1,768	271.8	41.6	19.2	1887	do.
19	106456	KDQB	So. b.	Conemaugh	1,774	1,714	254.0	40.5	24.3	1879	Liverpool, England
20	3323	KDRQ	Sch.	Brunhilde	127	120	102.0	25.3	10.6	1885	Nyaack, N. Y.
21	95920	KDTG	St. s.	Homer Ramsdell	1,181	822	225.0	32.5	11.8	1887	Newburgh, N. Y.
22	160410	KDVS	St. s.	Pasadena	300	235	141.0	31.1	10.4	1887	San Francisco, Calif.
23	85986	KFCG	Sch.	Glendale	296	281	142.2	34.0	9.0	1888	Fairhaven, Calif.
24	116199	KFCV	So. b.	Socony 66	589	589	162.1	30.1	14.4	1888	Chester, Pa.
25	92022	KFOR	St. s.	Monmouth	1,440	931	260.5	35.1	14.0	1888	Philadelphia, Pa.
26	141005	KFJD	St. s.	Westland (composite)	2,134	1,622	281.0	41.0	20.0	1889	Wyandotte, Mich.
27	223909	KFTC	Ol. s.	BENSON FORD	8,626	6,393	696.7	62.0	27.7	1924	River Rouge, Mich.
28	140969	KGBP	Sch.	Lucy May	104	98	84.8	25.4	6.5	1888	Cherryfield, Me.
29	78764	KGBR	Sch.	Virginia	129	122	105.2	21.0	7.6	1888	Sharptown, Md.
30	165157	KGCS	Sch.	Oceania Vance	445	384	148.5	36.1	11.3	1888	Port Blakely, Wash.
31	110808	KGCV	Sch.	Harvey H. Conway	118	112	98.5	26.5	6.6	1888	Madison, Md.
32	86048	KGLC	Sch.	Golden Shore	699	626	185.1	38.5	14.2	1889	Port Blakely, Wash.
33	130444	KGLD	St. s.	Transfer No. 10	217	108	114.0	23.6	11.6	1889	Wilmington, Del.
34	76820	KGLN	So. b.	Howard Wood	598	574	176.0	36.3	14.0	1889	Boothbay, Me.
35	116145	KGMH	So. b.	B. G. Wilder	604	557	166.8	37.3	14.0	1887	Port Blakely, Wash.
36	14487	KONH	Sch.	Kate Darlington	135	128	97.8	28.0	7.1	1889	Baltimore, Md.
37	136079	KGNP	St. s.	Mandalay	1,120	407	272.0	44.1	12.6	1889	Wilmington, Del.
38	130450	KGNQ	St. s.	New York	770	523	207.5	31.1	12.4	1889	do.
39	126597	KGPO	St. s.	Dorothy Bradford	1,746	1,197	228.9	28.0	22.0	1889	Philadelphia, Pa.
40	106986	KGRH	Sch.	Annie B. Mitchell	463	397	145.3	34.1	11.9	1889	Madison, Conn.
41	3141	KGSF	St. s.	William S. Keeler	153	104	108.4	22.0	9.4	1881	Philadelphia, Pa.
42	110460	KGSR	St. s.	Radha	255	116	145.0	20.0	12.2	1881	Newburgh, N. Y.
43	27637	KGTR	St. s.	ROSE CITY	3,468	2,154	336.2	43.2	22.3	1889	Chester, Pa.
44	100462	KGTW	St. s.	International	400	200	130.0	26.0	16.2	1890	Philadelphia, Pa.
45	92153	KGVD	St. s.	Mars	278	139	117.2	23.0	15.7	1890	Camden, N. J.
46	155177	KGVM	St. s.	NORTHWESTERN	3,094	1,949	336.2	43.2	22.0	1889	Chester, Pa.
47	14494	KGWH	Shp.	STAR OF SCOTLAND	2,598	2,233	300.2	43.1	24.2	1887	Port Glasgow, Scotland.
48	106715	KHBN	Sch.	Altana M. Jagger	132	125	102.4	22.0	7.8	1890	Wilmington, Del.
49	130470	KHON	So. b.	Riverside	863	845	176.0	36.8	17.3	1890	Brooklyn, N. Y.
50	106731	KHOS	St. s.	Atkins Hughes	115	57	88.7	19.0	10.2	1890	Philadelphia, Pa.
51	106747	KHFM	Slp.	Albert Baldwin	123	117	86.0	27.2	7.3	1890	Essex, Mass.
52	76933	KHJF	St. s.	BAY STATE	1,245	914	265.0	36.0	22.0	1890	Superior, Wis.
53	126635	KHLJ	St. s.	City of Seattle	1,957	1,143	241.6	40.0	15.0	1890	Philadelphia, Pa.
54	116949	KHMC	Ol. s.	Sequoia	370	263	150.0	35.0	11.0	1890	Fairhaven, Calif.
55	120904	KHMD	Sch.	Florence A.	154	126	96.5	27.4	7.2	1890	Cherryfield, Me.
56	130500	KHMV	St. s.	MURRELL	311	155	125.0	25.0	14.7	1890	Camden, N. J.
57	161223	KHNV	St. s.	Tourist	260	176	118.8	28.1	10.2	1888	Bath, Me.
58	130510	KHQK	St. s.	Piankatank	899	611	200.0	31.0	11.0	1890	Wilmington, Del.
59	91966	KNQV	St. s.	Van	719	535	190.0	26.0	9.0	1887	do.
60	106787	KHRB	Sch.	Azalea	363	363	145.0	35.3	11.0	1890	Eureka, Calif.
61	116364	KHRG	Bk.	Salvator	467	385	160.0	36.0	11.6	1890	do.
62	81300	KHRQ	Sch.	John L. Martino	257	213	126.7	30.4	8.2	1890	Phillipsburg, Me.
63	130612	KHSB	St. s.	BOSWELL	311	155	125.0	25.0	14.7	1890	Camden, N. J.
64	145568	KJBL	St. s.	Triton	259	129	114.5	26.5	14.5	1890	Boston, Mass.

Merchant Vessels

7

Line No.	Service	Crew	Horse-power	Name of owner	Home port	Address of owner
1	Msc.	5	500	Salvage Process Corporation (N. Y.)	New York, N. Y.	224 Bush Street (B).
2	Frt.	5		William C. Reid	do	Java and Prevost Streets.
3	Tow.	6	300	Steamtug Arles (N. Y.)	do	59 Pearl Street.
4	Fsh.	8	b 120	Southern Menhaden Corporation (Del.)	Jacksonville, Fla.	Port St. Joe, Fla.
5	Frt.	35	2,000	Eastern S. S. Line (Me.)	Portsmouth, N. H.	India Wharf, Boston, Mass.
6	Pas.	64	800	Los Angeles S. S. Co. (Calif.)	Los Angeles, Calif.	Box 218, Wilmington, Calif.
7	Tow.	12	600	Rolph Navigation & Coal Co. (Calif.)	San Francisco, Calif.	230 California Street.
8	Tow.	12	915	New York, Philadelphia & Norfolk R. R. Co. (Va.)	Cape Charles, Va.	
9	Frt.	10		Norfolk Lighterage Co. (Va.)	Norfolk, Va.	Foot Commerce Street.
10	Pas.	58	1,900	Mallory S. S. Co. (Me.)	New York, N. Y.	Pier 36, North River.
11	Frt.	12		Libby, McNeill & Libby (Me.)	San Francisco, Calif.	465 California Street.
12	Frt.	28	750	Pawtucket & New York S. S. Co. (N. Y.)	New York, N. Y.	Pier 10, E. R.
13	Frt.	12	110	Greenwood S. S. Co. (Calif.)	San Francisco, Calif.	Care T. P. H. Whitelaw, 100 Folsom Street.
14	Pas.	32	1,000	Nantasket Beach Steamboat Co. (Mass.)	Boston, Mass.	Rowes Wharf.
15	Frt.	5		J. Harrison Carter	Washington, D. C.	301 Linwood Place Southwest.
16	Tow.	15	915	New York, Philadelphia & Norfolk R. R. Co.	Cape Charles, Va.	
17	Pas.	60	1,293	North American Fruit & S. S. Corporation (Del.)	New York, N. Y.	64 Wall Street.
18	Frt.	44	2,000	Eastern S. S. Lines (Me.)	Portsmouth, N. H.	India Wharf, Boston, Mass.
19	Tnk.	10		Gulf Refining Co. (Tex.)	Port Arthur, Tex.	Dock 29, West Port Arthur, Tex.
20	Frt.	15		Joseph R. Andrade	New Bedford, Mass.	3203 Elm Street.
21	Pas.	45	1,200	Nantasket Beach Steamboat Co. (Mass.)	Boston, Mass.	Rowes Wharf.
22	Frt.	17	190	Larimore Lines Limited (Calif.)	Los Angeles, Calif.	Spring Arcade Building.
23	Cod.	9		Halfhill Packing Corporation (Calif.)	do	Channel No. 3, Long Beach, Calif.
24	Tnk.	3		Standard Transportation Co. (Del.)	New York, N. Y.	26 Broadway.
25	Pas.	35	2,500	Central R. R. of N. J. (N. J.)	do	143 Liberty Street.
26	Frt.	25	1,000	Spokane S. S. Co. (Mich.)	Detroit, Mich.	Foot Iron Street.
27	Frt.	32	3,000	Ford Motor Co. (Del.)	do	Highland Park.
28	Frt.	3		Houston, W. Todd	Baltimore, Md.	1913 Wilkins Avenue.
29	Frt.	4		Lottie V. Wathen	do	Pier 4, East Pratt Street.
30	Frt.	7		Halfhill Packing Corporation (Calif.)	Los Angeles, Calif.	Channel No. 3, Long Beach, Calif.
31	Frt.	5		Harvey H. Conway	Cambridge, Md.	3 Choptank Avenue.
32	Frt.	9		Rolph Navigation & Coal Co. (Calif.)	San Francisco, Calif.	60 California Street.
33	Tow.	13	600	N. Y., N. H. & Hartford R. R. Co. (Conn.)	New Haven, Conn.	Meadow and Water Streets.
34	Frt.	2		Eastern Transportation Co. (Del.)	Wilmington, Del.	Citizens Bank Building.
35	Frt.	3		Brooks-Scanlon Corporation (Del.)	Jacksonville, Fla.	Foley, Fla.
36	Frt.	5		Jacob Calloway	Baltimore, Md.	Seaford, Del.
37	Pas.	23	250	Boston, New York & Southern S. S. Co. (Del.)	New York, N. Y.	17 State Street.
38	Frt.	24	689	New York, Philadelphia & Norfolk R. R. Co. (Va.)	Cape Charles, Va.	
39	Pas.	30	1,453	Cape Cod S. S. Co. (Me.)	Boston, Mass.	148 State Street.
40	Frt.	6		George C. Dortch	New London, Conn.	761 Montauk Avenue.
41	Tow.	10	385	Elmer A. Keeler	New York, N. Y.	1 Broadway.
42	Frt.	27	750	New York & Louisiana Transportation Co. (La.)	New Orleans, La.	Care of C. C. Buck, 1761 Jackson Avenue.
43	Pas.	75	2,250	Rose City S. S. Co. (Wash.)	Portland, Oreg.	Care of McCormick S. S. Co., McCormick Terminal.
44	Tow.	21	725	Reading Co. (Pa.)	Philadelphia, Pa.	Reading Terminal.
45	Tow.	16	750	Tugboat Mars Co. (Del.)	do	111 Walnut Street.
46	Pas.	80	2,600	Alaska S. S. Co. (Nev.)	New York, N. Y.	120 Broadway.
47	Frt.	23		Alaska Packers Association (Calif.)	San Francisco, Calif.	111 California Street.
48	Frt.	3		Allen Gurney	Providence, R. I.	26 Custom House Street.
49	Frt.	4		Neptune Line (Del.)	New York, N. Y.	1 Broadway.
50	Tow.	11	300	Tug Atkins Hughes Co.	Philadelphia, Pa.	115 Walnut Street.
51	Frt.	6		Rockport Granite Co. (Mass.)	Gloucester, Mass.	Granite Street, Rockport, Mass.
52	Frt.	27	1,000	Smith-Truby Co. (Wis.)	Milwaukee, Wis.	Sturgeon Bay, Wis.
53	Pas.	59	2,500	Miami S. S. Co. (Del.)	New York, N. Y.	17 State Street.
54	Fsh.	9	b 240	Myrtle F. Bryson	Los Angeles, Calif.	2619 Wilshire Boulevard.
55	Frt.	4		Charles M. Struven	Baltimore, Md.	114 South Frederick Street.
56	Tow.	13	650	Mystic S. S. Co. (Mass.), trustee	Boston, Mass.	250 Stuart Street.
57	Pas.	13	300	Goodwin Steamboat Corporation (N. Y.)	New York, N. Y.	Battery Park Pier.
58	Frt.	36	550	Baltimore & Virginia Steamboat Co. (Md.)	Baltimore, Md.	Pier 3, Light Street.
59	Frt.	25	400	Henry W. Dixon	New York, N. Y.	2034 Newkirk Avenue (B).
60	Fsh.	33		Robinson Fisheries Co. (Wash.)	Seattle, Wash.	Oakes Avenue, Anacortes, Wash.
61	Frt.	8		Libby, McNeill & Libby (Me.)	San Francisco, Calif.	465 California Street.
62	Frt.	5		C. C. Paul & Co.	Baltimore, Md.	Stewart Building.
63	Tow.	20	650	Inland Waterways Corporation	New Orleans, La.	Munitions Building, Washington, D. C.
64	Tow.	14	700	Durham Navigation Corporation (Del.)	New York, N. Y.	c/o Joseph Morecraft, 8-10 Bridge Street.

Merchant Vessels

Line No.	Official No.	Signal letters	Rtg	Name of vessel	Tonnage		Dimensions			When built	Where built
					Gross	Net	Length	Breadth	Depth		
1	96095	KJBS	Sch.	Henry Seymour.....	169	160	91.0	30.7	8.3	1890	Tottenville, N. Y.....
2	81310	KJBV	St. s.	<i>Lexington</i>	1,248	697	246.0	46.0	15.5	1891	Wilmington, Del.....
3	106804	KJCM	St. s.	<i>Asher J. Hudson</i>	136	68	92.0	21.0	10.0	1891	Camden, N. J.....
4	145571	KJCN	Sch.	Thomas J. Shryock.....	173	164	117.4	23.7	7.7	1891	Bethel, Del.....
5	126702	KJCQ	Bkn.	Charles F. Crocker.....	860	709	204.0	40.0	15.0	1890	Alameda, Calif.....
6	80526	KJCV	St. s.	<i>Concord</i>	1,248	697	246.0	46.0	15.5	1891	Wilmington, Del.....
7	86131	KJDM	Sch.	Galliee.....	354	328	132.5	33.5	12.7	1891	Benicia, Calif.....
8	81313	KJDN	Ol. s.	Bellingham.....	366	333	129.3	21.6	17.6	1891	Portland, Ore.....
9	3467	KJFO	St. s.	Brazill.....	2,166	1,655	276.0	40.0	21.6	1890	Buffalo, N. Y.....
10	116235	KJFH	St. s.	SCRANTON.....	2,015	1,595	260.0	39.2	21.6	1888	Cleveland, Ohio.....
11	76763	KJFT	St. s.	Observation.....	122	83	92.4	17.8	9.2	1888	Brooklyn, N. Y.....
12	145578	KJGR	Sch.	Thomas H. Lawrence.....	374	322	134.7	33.3	11.0	1891	Boston, Mass.....
13	81267	KJGW	St. s.	Walter Adams.....	271	175	133.0	24.3	12.8	1890	Noank, Conn.....
14	136138	KJLW	St. s.	<i>Essex</i>	3,018	2,155	295.0	40.0	15.4	1890	Philadelphia, Pa.....
15	126732	KJMB	Sch.	Kinjora.....	229	229	126.0	24.1	8.4	1891	Sharptown, Md.....
16	106825	KJNB	Sch.	Annie and Reuben.....	128	122	87.1	26.4	6.8	1891	Bath, Me.....
17	92304	KJNF	Sch.	Meteor.....	600	518	177.3	38.4	13.5	1891	Port Blakely, Wash.....
18	126741	KJNP	St. s.	COSTA RICA.....	1,783	1,166	221.5	36.0	19.3	1891	Chester, Pa.....
19	25281	KJPF	St. s.	UTOWANA.....	392	217	157.0	27.8	15.9	1891	Philadelphia, Pa.....
20	106834	KJPS	St. s.	BAY VIEW.....	1,399	1,075	265.0	38.0	24.0	1891	West Superior, Wis.....
21	96126	KJRV	Sch.	Henry H. Chamberlain.....	245	204	122.3	30.6	8.4	1891	Phippsburg, Me.....
22	92364	KJSQ	Sch.	Josephine Wimsatt.....	149	106	95.0	27.0	6.0	1891	Milford, Del.....
23	81338	KJSR	Sch.	William T. Parker.....	178	169	105.0	28.0	7.0	1891	do.....
24	150552	KJVM	Bk.	Pactolus.....	1,673	1,564	223.7	41.2	24.0	1891	Bath, Me.....
25	81350	KJWN	Sc. b.	<i>West Point</i>	1,213	1,168	220.0	38.7	22.3	1866	Glasgow, Scotland.....
26	141175	KJWQ	Sch.	Levin J. Marvel.....	183	174	125.5	23.8	7.5	1891	Bethel, Del.....
27	3529	KLBF	Sch.	Bangor.....	611	398	165.0	36.5	11.8	1891	Eureka, Calif.....
28	96139	KLBM	Ol. s.	Harvard.....	113	72	95.4	23.6	10.4	1891	Essex, Mass.....
29	106899	KLBS	Sch.	Alice Cooke.....	782	722	185.6	39.0	15.4	1891	Port Blakely, Wash.....
30	161672	KLBT	Sch.	Volante.....	125	119	87.0	25.6	7.6	1891	North Bend, Ore.....
31	96142	KLCH	St. s.	Homer.....	501	331	146.0	33.8	17.0	1891	Bandon, Ore.....
32	126821	KLDC	Sch.	Charles R. Wilson.....	345	328	150.0	35.0	11.0	1891	Fairhaven, Mass.....
33	120899	KLFB	St. s.	IROQUOIS.....	433	151	145.0	26.0	16.0	1892	San Francisco, Calif.....
34	130681	KLFC	St. s.	NEW HAMPSHIRE.....	2,395	1,505	302.7	34.0	17.5	1892	Wilmington, Del.....
35	96161	KLFN	Sch.	Harriet C. Whitehead.....	222	211	119.6	31.3	8.0	1892	Waterford, Conn.....
36	141201	KLGD	Sch.	Louise.....	345	328	150.0	35.0	10.0	1892	Fairhaven, Calif.....
37	110971	KLGF	St. s.	RICHARD PECK.....	2,906	1,819	303.3	48.0	17.8	1892	Wilmington, Del.....
38	96172	KLGP	St. s.	<i>Carolina</i>	1,304	887	220.0	40.0	13.0	1892	Philadelphia, Pa.....
39	155232	KLQJ	Ol. s.	Nanuk.....	298	218	130.0	31.6	9.6	1892	Fairhaven, Calif.....
40	141257	KLPH	Sch.	Lavinia M. Snow.....	354	292	133.0	31.7	10.9	1893	Rockland, Me.....
41	106921	KLPM	St. s.	Admiral.....	123	88	117.7	19.1	9.9	1892	Providence, R. I.....
42	86242	KLPN	Sch.	Grace G. Bennett.....	210	199	135.5	23.9	7.8	1893	Bethel, Del.....
43	107010	KLQN	St. s.	AU REVOIR.....	342	212	145.6	23.6	12.6	1893	Wilmington, Del.....
44	77093	KLRD	Sch.	John A.....	282	235	131.7	32.0	9.8	1893	Eureka, Calif.....
45	126961	KLRF	St. s.	Chief.....	230	122	112.5	25.0	11.2	1893	Wilmington, Del.....
46	161715	KLRT	Sch.	Edna Bright Hough.....	204	194	108.0	29.4	9.1	1893	Cambridge, Md.....
47	126984	KLSE	Sch.	Clarence A. Holland.....	200	179	126.5	23.9	8.2	1893	Bethel, Del.....
48	77106	KLSE	Sch.	B. P. Gravenor.....	184	138	128.0	23.6	9.8	1893	Sharptown, Md.....
49	126992	KLSE	Sch.	C. S. Holmes.....	623	556	162.8	37.0	11.5	1893	Port Blakely, Wash.....
50	81346	KLSE	St. s.	WADENA.....	246	151	158.8	20.8	11.0	1891	Cleveland, Ohio.....
51	116599	KLSE	Sc. b.	Socony 58.....	1,643	1,599	249.0	37.0	20.0	1893	Chester, Pa.....
52	86260	KLSE	St. s.	GLOUCESTER.....	2,541	1,976	272.7	42.0	16.0	1893	Sparrows Point, Md.....
53	81456	KLSE	St. s.	HENRY W. CARD.....	283	141	119.8	25.0	14.8	1893	Camden, N. J.....
54	127018	KLVB	St. s.	COLUMBIA.....	390	190	189.0	23.0	14.6	1894	Philadelphia, Pa.....
55	107074	KLVD	Sch.	Agnes S. Quillan.....	197	187	126.5	23.9	7.8	1894	Bethel, Del.....
56	100584	KLWR	Sch.	Corapeake.....	234	222	134.8	23.9	8.8	1894	Bethel, Del.....
57	127035	KLWV	St. s.	CITY OF LOWELL.....	2,975	1,877	322.3	49.7	17.7	1894	Bath, Me.....
58	150672	KMBD	St. s.	POTOMAC.....	763	688	176.8	35.8	11.0	1894	Philadelphia, Pa.....
59	130672	KMBJ	St. s.	NOTTINGHAM.....	406	204	128.5	27.3	17.1	1894	Camden, N. J.....
60	157399	KMBW	St. s.	WINTAH.....	143	74	115.0	20.5	9.4	1894	Sparrows Point, Md.....
61	111071	KMCP	Sch.	Rebecca R. Douglas.....	475	399	138.8	33.9	9.5	1894	Bath, Me.....
62	81493	KMCW	St. s.	Wm. F. McCauley.....	149	74	90.0	21.0	11.2	1894	Camden, N. J.....
63	81494	KMDB	Sch.	William Linthicum.....	156	145	112.0	27.6	6.8	1894	Church Creek, Md.....

Line No.	Service	Crew	Horse-power	Name of owner	Home port	Address of owner
1	Frt.	6		Merritt-Chapman Derrick & Wrecking Co. (W. Va.)	New York, N. Y.	17 Battery Place.
2	Frt.	55	1,700	Colonial Navigation Co. (N. Y.)	do	Pier 44, North River.
3	Frt.	9	600	Sabine Towing Co. (Tex.)	Port Arthur, Tex.	Box 252.
4	Frt.	4		William B. Vane	Cambridge, Md.	604 East Pratt Street, Baltimore, Md.
5	Frt.	11		Tom White	Los Angeles, Calif.	Hollywood, Calif.
6	Pas.	55	1,700	Colonial Navigation Co. (N. Y.)	New York, N. Y.	Pier 44, North River.
7	Cod.	7		Union Fish Co. (Calif.)	San Francisco, Calif.	141 Clay Street.
8	Frt.	9	200	Citizens Light, Power & Water Co. (Alaska)	Ketchikan, Alaska	
9	Frt.	16	1,000	Marine Dredge & Gravel Co. (Ill.)	Chicago, Ill.	75 East Wacker Drive.
10	Frt.	19	800	Ten S. S. Corporation (Del.)	Detroit, Mich.	Care Terminal & Transportation Co. of America.
11	Pas.	6	200	William B. English	New York, N. Y.	7116 Hollywood Street, Middle Village, N. Y.
12	Frt.	5		Fred J. Rowe	Boston, Mass.	774 Watertown Street, Newtonville, Mass.
13	Fsh.	26	600	Consolidated Fisheries Co. (Del.)	Wilmington, Del.	Lewes, Del.
14	Pas.	39	1,900	Merchants & Miners' Transportation Co. (Md.)	Baltimore, Md.	112 South Gay Street.
15	Frt.	5		Johnson & Wimsatt (Del.)	Washington, D. C.	Twelfth and Water Streets SW, Stonington, Me.
16	Frt.	4		John L. Goss Corp. (Me.)	Belfast, Me.	
17	Frt.	10		Marine Products Corporation (Wash.)	Ketchikan, Alaska	
18	Frt.	34	700	Northern Fisheries (Wash.)	San Francisco, Calif.	141 Clay Street.
19	Frt.	14	212	Philip Shore Shipping Co. (Fla.)	Tampa, Fla.	Stovall Building.
20	Frt.	25	1,000	Central Dredging Co. (Ohio)	Cleveland, Ohio	Union Trust Building.
21	Frt.	5		Alma L. Wasson	Calais, Me.	30 Church Street.
22	Frt.	4		Johnson & Wimsatt (Del.)	Washington, D. C.	Thirteenth and Water Streets SW.
23	Frt.	5		C. C. Paul & Co.	Baltimore, Md.	Stewart Building.
24	Frt.	18		Red Salmon Canning Co. (Calif.)	San Francisco, Calif.	2 Pine Street.
25	Frt.	3		Neptune Line (Del.)	New York, N. Y.	1 Broadway.
26	Frt.	4		C. C. Paul & Co.	Baltimore, Md.	Stewart Building.
27	Frt.	8		American Toll Bridge Co. (Del.)	San Francisco, Calif.	525 Market Street.
28	Msc.	14	72	United States Junior Nautical Training School (Mass.)	Boston, Mass.	273 Tremont Street.
29	Fsh.	12		Kalgin Packing Co. (Wash.)	Seward, Alaska	Cordova, Alaska.
30	Fsh.	5		Karl Hansen	Seattle, Wash.	1911 L. C. Smith Building.
31	Frt.	20	250	Merritt, Chapman & Scott (Del.)	Los Angeles, Calif.	720 Wilmington and San Pedro Road, San Pedro, Calif.
32	Cod.	33		J. E. Shields	Seattle, Wash.	Pier 1.
33	Tow.	10	1,000	Bellingham Tug & Barge Co. (Wash.)	do	1214 Cornwell Avenue, Bellingham, Wash.
34	Pas.	70	2,500	New England S. S. Co. (Conn.)	New London, Conn.	State Street.
35	Frt.	4		M. G. Wright	Elizabeth City, N. C.	500 Shepard Street.
36	Cod.	39		Union Fish Co. (Calif.)	San Francisco, Calif.	141 Clay Street.
37	Pas.	81	2,906	New England S. S. Co. (Conn.)	New London, Conn.	State Street.
38	Pas.	20	1,000	Goodrich Transit Co. (Del.)	Duluth, Minn.	228 Lake Avenue South.
39	Frt.	14	300	Swanson Fur Trading Co. (N. Y.)	New York, N. Y.	44-50 West Twenty-eighth Street.
40	Frt.	4		John A. Stevens	Rockland, Me.	22 Rockland Street.
41	Fer.	5	350	Westport Essex Ferry (N. Y.)	Rouses Point, N. Y.	
42	Frt.	5		J. B. Blades Lumber Co.	New Bern, N. C.	41 Broad Street.
43	Pas.	15	850	William W. Stephens	New York, N. Y.	Sheepshead Bay, N. Y.
44	Cod.	30		Pacific Coast Co-fish Co. (Wash.)	Seattle, Wash.	Pier 1.
45	Tow.	16	600	Magnolia Petroleum Co. (Tex.)	Port Arthur, Tex.	Beaumont, Tex.
46	Frt.	6		W. E. Skinker	Reedville, Va.	Moss Neck, Va.
47	Frt.	4		R. B. White	Crisfield, Md.	Stewart Building, Baltimore, Md.
48	Frt.	12		C. C. Paul & Co.	do	Salisbury, Md.
49	Frt.	12		C. S. Holmes Shipping Co. (Wash.)	Seattle, Wash.	349 Kinnear Place.
50	Tow.	18	550	Aeromarine Engine & Sales Co. (N. Y.)	New York, N. Y.	c/o Healey-Aeromarine Bus. Co.
51	Tnk.	8		Standard Transportation Co. (Del.)	do	26 Broadway.
52	Frt.	36	2,500	Merchants & Miners' Transportation Co. (Md.)	Baltimore, Md.	112 South Gay Street.
53	Tow.	14	750	Virginia Towing Corporation (N. Y.)	New York, N. Y.	11 Moore Street.
54	Pas.	27	1,800	H. P. Layton	Wilmington, Del.	Georgetown, Del.
55	Frt.	4		B. William Bramble	Baltimore, Md.	2916 East Baltimore Street.
56	Frt.	4		do	do	Do.
57	Pas.	92	4,500	New England S. S. Co. (Conn.)	New London, Conn.	State Street.
58	Pas.	36	1,000	Baltimore & Virginia Steamboat Co. (Md.)	Baltimore, Md.	Pier 3, Light Street.
59	Tow.	15	735	Delaware, Lackawanna & Western Coal Co. (N. J.)	New York, N. Y.	120 Broadway.
60	Frt.	6	300	H. A. Christiansen & Sons (Minn.)	Duluth, Minn.	Buchanan Street and Lake Avenue South.
61	Frt.	6		C. A. & B. F. Small Corporation (N. Y.)	New York, N. Y.	Care Emory Sexton & Co., 35 South William Street.
62	Tow.	7	640	Atlantic Towing Co. (Del.)	Savannah, Ga.	228 East Bay Street.
63	Frt.	5		C. C. Paul & Co.	Baltimore, Md.	Stewart Building.

Line No.	Official No.	Signal letters	Rig	Name of vessel	Tonnage		Dimensions			When built	Where built	
					Gross	Net	Length	Breadth	Depth			
								Feet	Feet	Feet		
1	136489	KMDV	St. s.	FORT MCHENRY.....	111	55	84.5	19.0	9.6	1895	Philadelphia, Pa.....	
2	92585	KMFV	Sc. b.	Merrim.....	855	823	191.1	34.7	16.0	1894	Noank, Conn.....	
3	150679	KMGO	Sc. b.	Preston.....	855	823	192.6	34.7	16.0	1894	do.....	
4	157407	KMGF	Sc. b.	Draper.....	855	823	192.3	34.7	16.0	1894	do.....	
5	92611	KMGH	Sc. b.	Mahanoy.....	855	823	192.3	34.7	16.0	1894	do.....	
6	86303	KMOJ	Sc. b.	Glendower.....	855	823	192.2	34.7	16.0	1894	do.....	
7	86314	KMGT	Sch.	George R. Bradford.....	142	135	96.4	27.4	8.0	1895	Essex, Mass.....	
8	77176	KMGV	St. s.	John Wise.....	251	171	124.0	28.0	1.9	1896	do.....	
9	96308	KMHN	St. s.	HOWARD.....	3,581	2,278	310.6	42.0	16.0	1895	Wilmington, Del.....	
10	127097	KMHV	Sch.	C. A. Thayer.....	452	390	156.0	36.0	11.8	1895	Fairhaven, Calif.....	
11	157431	KMJD	Sc. b.	Devon.....	724	667	174.0	35.3	14.3	1895	Bath, Me.....	
12	96314	KMJV	Sc. b.	Haverford.....	678	644	176.4	35.0	14.2	1895	Noank, Conn.....	
13	150710	KMLJ	St. s.	PAOLI.....	330	224	125.4	26.0	14.7	1895	Philadelphia, Pa.....	
14	111098	KMNF	Ol. s.	LILLIAN ANNE.....	830	224	141.5	27.1	10.3	1895	Chester, Pa.....	
15	127113	KMNJ	St. s.	CURACAO.....	1,648	1,144	241.3	38.0	16.3	1895	Philadelphia, Pa.....	
16	3070	KMNP	Sc. b.	Bast.....	693	613	173.2	35.0	14.2	1896	Noank, Conn.....	
17	145710	KMPJ	St. s.	TAMAQUA.....	564	383	158.5	29.0	18.0	1896	Philadelphia, Pa.....	
18	92691	KMPQ	Sch.	Mabel and Ruth.....	203	194	125.3	23.8	7.6	1896	Bethel, Del.....	
19	141420	KMPR	Ga. s.	Liberty.....	118	96	93.6	24.0	12.6	1896	Gloucester, Mass.....	
20	92698	KMQC	St. s.	MOHAWK.....	2,783	2,150	265.0	43.0	16.8	1896	Chester, Pa.....	
21	107216	KMQD	St. s.	CAMBRIDGE.....	2,094	1,999	225.3	42.1	14.2	1896	Philadelphia, Pa.....	
22	92699	KMQF	St. s.	MIDDLETOWN.....	1,483	1,008	243.3	45.6	14.0	1896	do.....	
23	111108	KMQP	Sc. b.	Rondout.....	831	764	181.6	35.3	16.1	1896	Bath, Me.....	
24	161082	KMQV	St. s.	Kadiak.....	114	58	106.0	22.5	9.7	1896	Alameda, Calif.....	
25	92705	KMRO	St. s.	MOHEGAN.....	2,783	2,150	265.0	43.0	16.8	1896	Chester, Pa.....	
26	81543	KMSH	St. s.	WINTHROP.....	352	239	125.4	26.3	16.0	1896	Philadelphia, Pa.....	
27	150725	KMSJ	Sc. b.	HAWTHORNE.....	680	608	176.4	35.0	14.2	1896	Noank, Conn.....	
28	92726	KMSQ	Sch.	Metha Nelson.....	490	399	156.0	36.0	11.9	1896	Fairhaven, Calif.....	
29	116734	KMTW	St. s.	EASTERN.....	211	79	105.0	21.1	14.2	1896	Newport News, Va.....	
30	127163	KMVQ	St. s.	Winchester.....	415	265	146.2	34.2	12.4	1896	Prosper, Oreg.....	
31	77164	KMWD	St. s.	LEOPOLD ADLER.....	243	121	117.9	23.0	13.0	1894	Newport News, Va.....	
32	127168	KMWJ	St. s.	CATAWISSA.....	558	352	158.0	29.0	18.0	1896	Wilmington, Del.....	
33	96354	KMWP	Sg. s.	Humboldt.....	1,075	688	213.1	31.0	15.7	1896	Fairhaven, Calif.....	
34	92794	KNOP	St. s.	Iris.....	2,830	1,736	304.3	38.8	24.5	1885	Newcastle on Tyne, England.....	
35	130736	KNDM	St. s.	New York.....	540	301	155.0	28.1	19.9	1897	Wilmington, Del.....	
36	81576	KNDS	Sch.	Wawona.....	468	413	156.0	36.0	12.3	1897	Fairhaven, Calif.....	
37	155308	KNFC	Sc. b.	Oak Hill.....	910	843	194.4	34.8	17.6	1897	Noank, Conn.....	
38	77274	KNFH	St. s.	JUNIATA.....	3,465	2,537	310.0	42.0	16.0	1897	Wilmington, Del.....	
39	92830	KNGB	St. s.	MIAMI.....	1,741	1,311	239.2	40.1	21.8	1897	Philadelphia, Pa.....	
40	130769	KNGD	St. s.	NEW ENGLAND.....	230	70	121.0	23.8	12.0	1897	Camden, N. J.....	
41	3747	KNHQ	Sc. b.	Buck Ridge.....	915	847	195.0	34.8	17.6	1898	Noank, Conn.....	
42	3749	KNJD	St. s.	Brunswick.....	532	283	161.3	34.4	12.2	1898	North Bend, Oreg.....	
43	116811	KNJF	St. s.	ADMIRAL FISKE.....	2,432	1,450	280.0	38.1	19.6	1898	San Francisco, Calif.....	
44	136690	KNJS	Sc. b.	Eagle Hill.....	911	843	195.0	34.8	17.6	1898	Noank, Conn.....	
45	127253	KNLF	Sch.	Charles Nelson.....	688	603	196.5	37.8	12.8	1898	Alameda, Calif.....	
46	121075	KNLG	Sc. b.	Franklin.....	910	842	194.0	34.8	17.6	1898	Noank, Conn.....	
47	116834	KNMF	Sc. b.	Silver Brook.....	904	842	194.0	34.8	17.6	1898	do.....	
48	161111	KNML	Sc. b.	Kentucky.....	1,575	1,472	245.2	44.3	19.2	1898	Bath, Me.....	
49	77312	KNPD	Sch.	Jennie D. Bell.....	194	171	125.0	23.5	7.5	1898	Bethel, Del.....	
50	136691	KNPH	Sc. b.	Enterprise.....	901	838	194.0	35.0	17.6	1898	Noank, Conn.....	
51	136692	KNPJ	St. s.	EUREKA.....	353	186	128.0	26.3	15.0	1898	Philadelphia, Pa.....	
52	136695	KNPR	St. s.	ANGLER.....	199	97	132.7	21.6	10.6	1898	Elizabethport, N. J.....	
53	127281	KNQL	St. s.	NAUGATUCK.....	1,308	739	220.7	37.2	14.0	1898	Chester, Pa.....	
54	81626	KNRC	St. s.	WINIFRED.....	2,551	1,520	283.5	42.2	21.1	1898	Bath, Me.....	
55	81628	KNRF	St. s.	William H. Moody.....	259	176	115.0	27.5	9.2	1898	Essex, Mass.....	
56	3770	KNRL	St. s.	Berkeley.....	1,883	1,168	261.4	40.2	14.1	1898	San Francisco, Calif.....	
57	161826	KNRM	St. s.	Victoria.....	3,868	2,416	361.1	40.1	19.1	1870	Dumbarton, Scotland.....	
58	107417	KNRS	St. s.	ADMIRAL DEWEY.....	2,104	1,336	280.0	36.1	22.7	1898	Philadelphia, Pa.....	
59	92911	KNRV	St. s.	G. E. ROPER.....	439	246	138.8	27.0	16.0	1898	Camden, N. J.....	
60	155336	KNSD	St. s.	MARYLAND.....	196	135	103.3	72.6	12.6	1896	Philadelphia, Pa.....	
61	130795	KNSF	St. s.	DAUNTLESS No. 7.....	157	84	98.1	22.0	10.1	1898	do.....	
62	107423	KNSG	St. s.	ADMIRAL SCHLEY.....	2,104	1,336	280.0	36.1	22.7	1898	do.....	
63	107425	KNSW	St. s.	ADMIRAL FARRAGUT.....	2,141	1,361	280.0	36.1	22.7	1898	do.....	
64	107429	KNTH	Bk.	Star of England.....	2,123	1,806	264.0	39.0	23.5	1893	Dumbarton, Scotland.....	
65	81638	KNVD	St. s.	WABAN.....	163	111	91.0	20.0	10.4	1899	Philadelphia, Pa.....	
66	116875	KNVF	St. s.	SWATARA.....	625	425	157.0	29.0	17.5	1899	do.....	
67	150807	KNWJ	St. s.	HARRY F. KEELER.....	391	214	141.0	27.0	15.4	1899	Baltimore, Md.....	
68	96439	KNWT	St. s.	HAMILTON.....	3,723	2,430	351.8	42.0	17.0	1899	Chester, Pa.....	
69	3777	KPBF	St. s.	Boer.....	216	121	113.7	25.3	13.6	1899	East Boston, Mass.....	
70	130615	KPBJ	St. s.	NANTUCKET.....	2,599	1,767	274.0	42.0	16.2	1899	Wilmington, Del.....	

Line No.	Service	Crew	Horse-power	Name of owner	Home port	Address of owner
1	Tow.	11	350	Curtis Bay Towing Co. (Md.)	Baltimore, Md.	1600 Continental Building.
2	Frt.	3		Thomas J. Howard	New York, N. Y.	1 Broadway.
3	Frt.	3		Reading Co. (Pa.)	Philadelphia, Pa.	Reading Terminal.
4	Frt.	3		Thomas J. Howard	New York, N. Y.	1 Broadway.
5	Frt.	3		do.	do.	Do.
6	Frt.	3		do.	do.	Do.
7	Frt.	5		Rockport Granite Co. (Mass.)	Gloucester, Mass.	Granite Street, Rockport, Mass.
8	Frt.	5	425	Christina Arbuckle	New York, N. Y.	71 Water Street.
9	Frt.	47	2,500	Merchants & Miners' Transportation Co. (Md.)	Baltimore, Md.	112 South Gay Street.
10	Cod.	35		Pacific Coast Codfish Co. (Wash.)	Seattle, Wash.	Room 62, Pier No. 1.
11	Frt.	4		Durham Navigation Corporation (Del.)	New York, N. Y.	10 Bridge Street.
12	Frt.	2		do.	do.	Do.
13	Tow.	17	850	do.	do.	Do.
14	Frt.	11	360	Chesapeake & Delaware S. S. Co. (Del.)	Wilmington, Del.	7 West Tenth Street.
15	Frt.	29	1,050	Pacific S. S. Co. (Me.)	Seattle, Wash.	1519 Railroad Avenue South.
16	Frt.	3		Kennebec Wharf & Coal Co.	Bath, Me.	269 Front Street.
17	Tow.	19	1,000	Reading Co. (Pa.)	Philadelphia, Pa.	Reading Terminal.
18	Frt.	3		Johnson & Wimsatt (Del.)	Washington, D. C.	Thirteenth and Water Streets.
19	Plt.	8	680	Boston Pilots' Relief Society (Mass.)	Boston, Mass.	Lewis Wharf.
20	Pas.	22	1,800	New England S. S. Co. (Conn.)	New London, Conn.	State Street.
21	Pas.	38	500	New York & New Orleans S. S. Co. (N. J.)	New York, N. Y.	Pier 44, North River.
22	Pas.	67	1,000	New England S. S. Co. (Conn.)	Hartford, Conn.	285 State Street.
23	Frt.	3		Durham Navigation Corporation (Del.)	New York, N. Y.	C/o Joseph Morecraft, 8-10 Bridge Street.
24	Frt.	27	350	Alaska Packers' Association (Calif.)	San Francisco, Calif.	111 California Street.
25	Frt.	22	1,800	New England S. S. Co. (Conn.)	New London, Conn.	State Street.
26	Tow.	12	800	J. S. Packard Dredging Co. (N. J.)	Providence, R. I.	1004 Turk Head Building.
27	Frt.	3		Service Transportation Co.	Boston, Mass.	18 Tremont Street.
28	Frt.	8		Alaska Packers' Association (Calif.)	San Francisco, Calif.	111 California Street.
29	Tow.	10	400	Eastern Transportation Co. (Del.)	Wilmington, Del.	Ford Building.
30	Frt.	19	260	Steamer Winchester Corporation (Oreg.)	Marshfield, Oreg.	Reedsport, Oreg.
31	Tow.	14	800	R. R. Stone	Wilmington, N. C.	601 Orange Street.
32	Tow.	19	1,000	Reading Co. (Pa.)	Philadelphia, Pa.	Reading Terminal.
33	Pas.	36	1,400	Los Angeles-San Francisco Navigation Co. (Calif.)	San Francisco, Calif.	Pier 17.
34	Frt.	27	1,000	Pacific Transport Co. (Calif.)	do.	430 Sansome Street.
35	Plt.	20	800	United New York Sandy Hook Pilots' Association (N. Y.)	New York, N. Y.	Staten Island Ferry Building.
36	Fsh.	47		Robinson Fisheries Co. (Wash.)	Seattle, Wash.	Oakes Avenue, Anacortes, Wash.
37	Frt.	4		Philadelphia Packet Line (N. J.)	Philadelphia, Pa.	Bourse Building.
38	Pas.	44	2,500	Merchants & Miners' Transportation Co. (Md.)	Baltimore, Md.	112 South Gay Street.
39	Pas.	50	205	Peninsular & Occidental S. S. Co.	New Haven, Conn.	42 Church Street.
40	Frt.	35	500	New England Fish Co. (Me.)	Portland, Me.	44 Boston Fish Pier, Boston, Mass.
41	Frt.	4		Thomas J. Howard	New York, N. Y.	1 Broadway
42	Frt.	19	500	National S. S. Co. (Calif.)	San Francisco, Calif.	620 Market Street.
43	Pas.	5	1,800	Pacific S. S. Co. (Me.)	Seattle, Wash.	1519 Railroad Avenue, South.
44	Frt.	4		Thomas J. Howard	New York, N. Y.	1 Broadway.
45	Frt.	11		Charles Nelson Co. (Calif.)	San Francisco, Calif.	230 California Street.
46	Frt.	3		Thomas J. Howard	New York, N. Y.	1 Broadway.
47	Frt.	3		do.	do.	Do.
48	Frt.	4		Durham Navigation Corporation (Del.)	do.	C/o Joseph Morecraft, 8-10 Bridge Street.
49	Frt.	5		C. C. Paul & Co.	Baltimore, Md.	Stewart Building.
50	Frt.	4		Thomas J. Howard	New York, N. Y.	1 Broadway.
51	Tow.	16	800	Staples Coal Co. (Mass.)	Fall River, Mass.	Taunton, Mass.
52	Pas.	7	800	Frederick Plage	New York, N. Y.	79 Elton Street (B.).
53	Pas.	16	1,000	New England S. S. Co. (Conn.)	New London, Conn.	State Street.
54	Tnk.	32	1,200	Gulf Refining Co. (Tex.)	Port Arthur, Tex.	Dock 29, West Port Arthur, Tex.
55	Frt.	6		Rockport Granite Co. (Mass.)	Gloucester, Mass.	Granite Street, Rockport, Mass.
56	Fer.	20	1,450	Central Pacific Railway Co. (Utah)	San Francisco, Calif.	65 Market Street.
57	Pas.	105	2,780	Alaska S. S. Co. (Nev.)	New York, N. Y.	120 Broadway.
58	Pas.	60	2,100	Pacific S. S. Co. (Me.)	Seattle, Wash.	1519 Railroad Avenue, South.
59	Tow.	19	1,000	Crown Coal Towing Co. (La.)	New Orleans, La.	Care of George E. Roper, 816 Howard Avenue.
60	Tow.	10	500	Curtis Bay Towing Co. (Md.)	Baltimore, Md.	Continental Building.
61	Tow.	11	600	Flushing Transportation Co. (Del.)	New York, N. Y.	11 Moore Street.
62	Pas.	63	2,560	Pacific S. S. Co. (Me.)	Seattle, Wash.	1519 Railroad Avenue, South.
63	Pas.	60	2,560	do.	do.	Do.
64	Fsh.	117		Alaska Packers' Association (Calif.)	San Francisco, Calif.	111 California Street.
65	Tow.	7	350	Marine Contracting & Towing Co.	Charleston, S. C.	
66	Tow.	19	1,000	Reading Co. (Pa.)	Philadelphia, Pa.	Reading Terminal.
67	Tow.	16	750	Elmer A. Keeler	New York, N. Y.	1 Broadway.
68	Pas.	70	3,500	Eastern Steamship Lines (Me.)	do.	Pier 19, North River.
69	Tow.	16	700	Cottman Co. (Md.)	Baltimore, Md.	Keyser Building.
70	Pas.	40	3,152	Merchants & Miners' Transportation Co. (Md.)	do.	112 South Gay Street.

Merchant Vessels

Line No.	Official No.	Signal letters	Rig	Name of vessel	Tonnage		Dimensions			When built	Where built
					Gross	Net	Length	Breadth	Depth		
							Feet	Feet	Feet		
1	92930	KPBL	Sc. b.	Monitor.....	955	866	193.6	35.0	17.6	1899	Noank, Conn.....
2	92936	KPBW	St. s.	YUKON.....	5,843	3,638	360.0	50.0	19.9	1899	Philadelphia, Pa.....
3	145805	KPCB	St. s.	F. H. CHAPPELL.....	353	186	125.0	26.3	15.0	1899	do.....
4	77354	KPCL	St. s.	PORT COVINGTON.....	145	99	85.6	22.5	10.7	1899	Camden, N. J.....
5	77356	KPCM	St. s.	JEFFERSON.....	3,723	2,392	351.8	42.0	17.0	1899	Chester, Pa.....
6	127343	KPCN	Bk.	Roche Harbor Lime Transport.....	1,001	874	202.0	34.2	21.2	1868	Dundee, Scotland.....
7	25317	KPDC	Sc. b.	Upton.....	843	746	184.9	35.0	16.2	1899	Bath, Me.....
8	161819	KPDG	St. s.	VALLEY FORGE.....	558	352	158.0	29.0	18.0	1898	Wilmington, Del.....
9	116895	KPDH	St. s.	SYOSSET.....	176	120	102.6	23.0	10.5	1899	Philadelphia, Pa.....
10	127357	KPFW	Sc. b.	L. & W. B. C. Co. No. 8.....	953	861	193.7	35.0	17.6	1899	Noank, Conn.....
11	145818	KPGD	Sc. b.	Tipton.....	830	729	184.6	35.2	16.1	1899	Bath, Me.....
12	81659	KPGF	Sch.	Wm. H. Smith.....	566	496	170.4	37.6	12.8	1899	Port Blakely, Wash.....
13	136747	KPGH	St. s.	PECOS.....	4,572	2,903	390.9	48.3	15.6	1899	Newport News, Va.....
14	3796	KPGW	Sc. b.	Brockton.....	567	499	175.0	34.6	11.7	1899	Noank, Conn.....
15	3903	KPHS	Sc. b.	780.....	926	824	187.4	34.2	18.1	1899	Bath, Me.....
16	127365	KPHW	St. s.	Chas. Clarke.....	211	144	108.9	22.6	11.8	1899	Camden, N. J.....
17	136756	KPIO	St. s.	EL NORTE.....	4,604	2,925	391.9	48.3	15.8	1899	Newport News, Va.....
18	150831	KPID	St. s.	PONCE.....	3,606	2,192	317.0	42.0	27.8	1899	Wilmington, Del.....
19	92977	KPIJ	Sch.	Estelle Krieger.....	1,172	1,047	184.8	40.3	18.8	1899	Thomaston, Me.....
20	150832	KPIH	Sc. b.	L. & W. B. Coal Co. No. 3.....	954	865	193.6	35.0	17.6	1899	Noank, Conn.....
21	86417	KPIJ	St. s.	GETTYSBURG.....	557	351	158.0	29.0	18.0	1898	Wilmington, Del.....
22	86467	KPIJ	St. s.	Georges Creek.....	389	184	128.9	28.7	16.7	1899	Port Richmond, N. Y.....
23	3906	KPIV	Sc. b.	781.....	931	823	188.1	34.2	18.1	1899	Bath, Me.....
24	136761	KPIW	St. s.	BRAZOS.....	4,497	2,793	391.0	48.3	15.8	1899	Newport News, Va.....
25	126762	KPLB	Shp.	STAR OF SHETLAND.....	3,345	2,850	332.0	45.3	25.5	1899	Bath, Me.....
26	86483	KPLG	St. s.	GOVERNOR DINGLEY.....	3,826	2,856	298.9	60.8	17.8	1899	Chester, Pa.....
27	96470	KPLH	Sch.	Henry Wilson.....	499	430	157.8	37.1	11.3	1899	Aberdeen, Wash.....
28	150837	KPLN	Sch.	Philippine.....	523	491	162.5	36.8	12.2	1899	Alameda, Calif.....
29	136768	KPMD	Sc. b.	Edith.....	859	766	185.8	35.2	17.1	1899	Bath, Me.....
30	157556	KPMF	St. s.	Admiral Rodman.....	1,101	837	175.0	36.0	14.0	1899	Fairhaven, Calif.....
31	136771	KPMH	St. s.	EL CRD.....	4,508	2,801	391.7	48.3	15.8	1899	Newport News, Va.....
32	136772	KPMJ	St. s.	H. C. CADMUS.....	413	209	136.0	28.1	15.5	1899	Camden, N. J.....
33	150845	KPMT	Sc. b.	Paxtang.....	954	865	193.6	35.0	17.6	1899	Noank, Conn.....
34	155371	KPND	Sc. b.	Ohio.....	1,629	1,506	237.5	43.4	20.1	1899	Bath, Me.....
35	116929	KPNM	St. s.	SAVAOE.....	410	279	142.8	27.0	15.6	1899	Baltimore, Md.....
36	116935	KPNW	St. s.	SAN JUAN.....	3,511	2,194	317.0	42.0	23.8	1900	Wilmington, Del.....
37	161135	KPQC	Bk.	STAR OF FINLAND.....	1,699	1,425	225.7	42.3	20.0	1899	Bath, Me.....
38	127397	KPQG	St. s.	JOHN T. DONOHUE.....	401	196	135.0	27.5	15.7	1899	Philadelphia, Pa.....
39	111261	KPQH	St. s.	RICHMOND.....	401	196	135.0	27.5	15.7	1899	do.....
40	111262	KPQJ	St. s.	Fair Oaks.....	1,275	777	199.0	38.0	12.3	1899	Hoquiam, Wash.....
41	116940	KPQR	Sch.	Sehome.....	626	596	182.3	37.9	13.3	1900	New Whatcom, Wash.....
42	111266	KPWS	Sc. b.	Remus.....	531	464	167.0	34.6	11.5	1900	Noank, Conn.....
43	86488	KPRB	St. s.	Raymond Card.....	224	152	102.0	24.0	10.5	1900	Wilmington, Del.....
44	116944	KPRF	St. s.	Santa Ana.....	1,218	694	183.0	36.2	23.3	1900	Marshfield, Ore.....
45	136784	KPRT	Sch.	Edwin and Maud.....	208	178	126.5	23.8	8.6	1900	Bethel, Del.....
46	127407	KPSB	St. s.	WESTERN OCEAN.....	4,760	2,920	391.6	48.3	15.8	1900	Newport News, Va.....
47	86491	KPSF	St. s.	GRECIAN.....	2,827	1,994	263.3	42.0	36.0	1900	Wilmington, Del.....
48	161140	KPSM	Ol. s.	KVICHAK.....	1,063	610	200.2	35.5	18.0	1900	Portland, Ore.....
49	3832	KPSQ	Sc. b.	783.....	923	796	188.6	34.2	15.2	1900	Bath, Me.....
50	3835	KPST	St. s.	Buccaneer.....	226	126	114.1	25.6	14.5	1900	Boston, Mass.....
51	130856	KPTC	Sc. b.	Smith Line No. 1.....	489	412	163.8	34.2	10.5	1900	Bath, Me.....
52	145840	KPTD	St. s.	TAMPICO.....	1,894	1,180	247.0	42.0	24.0	1900	Toledo, Ohio.....
53	116963	KPTG	Sc. b.	Sharon.....	482	406	163.6	34.2	10.3	1900	Bath, Me.....
54	116964	KPTH	Sch.	Santa Paula.....	650	632	183.1	30.3	16.1	1900	Fairhaven, Calif.....
55	127413	KPTN	St. s.	RESTORER.....	1,108	670	210.0	32.0	23.3	1900	Wilmington, Del.....
56	145841	KPTS	St. s.	Wotoco.....	252	131	114.1	25.6	14.5	1900	East Boston, Mass.....
57	107539	KPVO	St. s.	SALISBURY.....	284	164	123.9	25.0	12.6	1900	Camden, N. J.....
58	130859	KPVF	St. s.	Nome City.....	939	597	230.0	38.0	16.2	1900	Fairhaven, Calif.....
59	141644	KPVH	Sc. b.	LEHIGH.....	446	303	136.0	26.0	13.4	1900	Port Richmond, N. Y.....
60	3838	KPVJ	St. s.	784.....	919	808	183.4	34.0	18.0	1900	Bath, Me.....
61	121135	KPVL	Sc. b.	Flora.....	865	769	185.2	35.1	17.3	1900	do.....
62	100710	KPVT	Sc. b.	Indiana.....	1,628	1,506	236.3	43.3	20.6	1900	do.....
63	96503	KPVW	St. s.	HYADES.....	3,817	2,668	331.5	47.0	25.0	1900	Sparrows Point, Md.....
64	157574	KPWH	Bk.	Diamond Head.....	1,012	962	194.2	31.2	20.2	1866	London, England.....

Line No.	Service	Crew	Horse-power	Name of owner	Home port	Address of owner
1	Frt.	4		Thomas J. Howard	New York, N. Y.	1 Broadway.
2	Pas.	115	5,000	Alaska S. S. Co. (Nev.)	do	120 Broadway.
3	Tow.	18	850	Thames Towboat Co. (Conn.)	New London, Conn.	Bank Street.
4	Tow.	9	500	Curtis Bay Towing Co. (Md.)	Baltimore, Md.	Continental Building.
5	Pas.	44	3,450	Eastern Steamship Lines (Me.)	New York, N. Y.	Pier 19, North River.
6	Frt.	13		Roche Harbor Lime & Cement Co. (Wash.)	Seattle, Wash.	Pioneer Building.
7	Frt.	4		Durham Navigation Corporation (Del.)	New York, N. Y.	Care of Joseph Morecraft, 9-10 Bridge Street.
8	Tow.	19	1,000	Reading Co. (Pa.)	Philadelphia, Pa.	Reading Terminal.
9	Tow.	7	400	Long Island R. R. Co. (N. Y.)	New York, N. Y.	Foot Borden Avenue, Long Island City, N. Y.
10	Frt.	3		Delaware, Lackawanna & Western Coal Co. (N. J.)	do	120 Broadway.
11	Frt.	2		Staples Coal Co. (Mass.)	Fall River, Mass.	Taunton, Mass.
12	Cod.	9		Union Fish Co. (Calif.)	San Francisco, Calif.	141 Clay Street.
13	Frt.	43	4,300	Mallory Steamship Co. (Me.)	New York, N. Y.	Pier 36, North River.
14	Frt.	3		Staples Coal Co. (Mass.)	Fall River, Mass.	Taunton, Mass.
15	Frt.	3		Bee Line Transportation Co. (Del.)	Perth Amboy, N. J.	Box 282.
16	Frt.	12	650	City of Galveston	Galveston, Tex.	City Hall.
17	Frt.	53	4,200	Southern Pacific Co. (Ky.)	New York, N. Y.	Pier 49, North River.
18	Pas.	59	1,650	New York & Porto Rico S. S. Co. (Me.)	do	25 Broadway.
19	Frt.	9		Boston Ship Brokerage Co. (Mass.)	Boston, Mass.	99 State Street.
20	Frt.	5		Lehigh & Wilkes-Barre Coal Co. (Pa.)	New York, N. Y.	143 Liberty Street.
21	Tow.	20	1,000	Reading Co. (Pa.)	Philadelphia, Pa.	Reading Terminal.
22	Tow.	15	880	Dominick Rivara	New York, N. Y.	62-72 Morria Avenue, Averno, N. Y.
23	Frt.	2		Bee Line Transportation Co. (Del.)	Perth Amboy, N. J.	Box 282.
24	Frt.	44	4,200	Mallory Steamship Co. (Me.)	New York, N. Y.	Pier 36, North River.
25	Frt.	30		Alaska Packers' Association (Calif.)	San Francisco, Calif.	111 California Street.
26	Pas.	95	2,500	Eastern S. S. Lines (Me.)	Portsmouth, N. H.	India Wharf, Boston, Mass.
27	Frt.	8		Libby, McNeill & Libby (Me.)	San Francisco, Calif.	465 California Street.
28	Frt.	8		Sanders and Krehmann (Calif.)	do	American National Bank Building.
29	Frt.	3		Mystic S. S. Co. (Mass.) (Trustees)	Boston, Mass.	250 Stuart Street.
30	Pas.	19	400	Pacific S. S. Co. (Me.)	Seattle, Wash.	1519 Railroad Avenue, South.
31	Frt.	22	4,200	Southern Pacific Co. (Ky.)	New York, N. Y.	Pier 49, North River.
32	Tow.	17	1,000	Tugboat H. C. Cadmus (Del.)	New Orleans, La.	Care of R. P. Hyans, Clio and Magnolia Streets.
33	Frt.	4		Reading Co. (Pa.)	Philadelphia, Pa.	Reading Terminal.
34	Frt.	4		Durham Navigation Corporation (Del.)	New York, N. Y.	Care of Joseph Morecraft, 8-10 Bridge Street.
35	Tow.	12	750	Taylor Dredging Co. (N. J.)	do	Jersey City, N. J.
36	Pas.	59	1,650	New York & Porto Rico S. S. Co. (Me.)	do	25 Broadway.
37	Fsh.	56		Alaska Packers' Association (Calif.)	San Francisco, Calif.	111 California Street.
38	Tow.	16	900	Northern Barge Corporation (Del.)	Wilmington, Del.	Equitable Building.
39	Tow.	16	1,000	Alken Towboat & Barge Co. (Fla.)	Pensacola, Fla.	812 South Palafox Street.
40	Frt.	21	555	Oriental Navigation Co. (Del.)	New York, N. Y.	17 Battery Place.
41	Frt.	5		Brooks Scanlon Corporation (Del.)	Jacksonville, Fla.	Foley, Fla.
42	Frt.	2		Staples Coal Co. (Mass.)	Fall River, Mass.	Taunton, Mass.
43	Tow.	12	700	Flushing Towing Line (N. Y.)	New York, N. Y.	11 Moore Street.
44	Frt.	26	600	Orange Belt S. S. Co. (Fla.)	Seattle, Wash.	Tampa Union Terminal Co., Tampa, Fla.
45	Frt.	4		C. C. Paul Co.	Baltimore, Md.	Stewart Building.
46	Pas.	70	4,000	North American Fruit & S. S. Corporation (Del.)	New York, N. Y.	Care of Foley & Martin, 64 Wall Street.
47	Pas.	52	2,800	Merchants & Miners' Transportation Co. (Md.)	Baltimore, Md.	112 South Gay Street.
48	Fsh.	23	1,000	Alaska Packers' Association (Calif.)	San Francisco, Calif.	111 California Street.
49	Frt.	4		Bee Line Transportation Co. (Del.)	Perth Amboy, N. J.	Box 282.
50	Tow.	11	150	Wood Towing Corporation (Va.)	Norfolk, Va.	Roanoke Dock.
51	Frt.	3		Durham Navigation Corporation (Del.)	New York, N. Y.	C/o Joseph Morecraft, 8-10 Bridge Street.
52	Frt.	27	1,000	F. D. Gleason Coal Co., (Mich.)	Detroit, Mich.	28 Campau Building.
53	Frt.	4		Samuel Cabot (Mass.)	Boston, Mass.	141 Milk Street.
54	Tnk.	7		Mission Transportation & Refining Co. (Calif.)	Los Angeles, Calif.	
55	Frt.	18	950	Pawtucket & New York S. S. Co. (N. Y.)	New York, N. Y.	Pier 10, E. R.
56	Tow.	12	700	Wood Towing Corporation (Va.)	Norfolk, Va.	Roanoke Dock.
57	Tow.	9	1,200	Norfolk R. R. Co. (Va.)	Cape Charles, Va.	
58	Pas.	26	637	Charles Nelson Co. (Calif.)	San Francisco, Calif.	230 California Street.
59	Tow.	15	735	Bee Line Transportation Co. (Del.)	Perth Amboy, N. J.	Box 282.
60	Frt.	2		do	do	do
61	Frt.	3		Mystic S. S. Co. (Mass.)	Boston, Mass.	250 Stuart Street.
62	Frt.	3		Durham Navigation Corporation (Del.)	New York, N. Y.	C/o Joseph Morecraft, 8-10 Bridge Street.
63	Fsh.	39	1,500	Red Salmon Canning Co. (Calif.)	San Francisco, Calif.	2 Pine Street.
64	Tnk.	5		General Petroleum Co. (Del.)	Seattle, Wash.	1325 Dexter Horton Building.

Line No.	Official No.	Signal letters	Rig	Name of vessel	Tonnage		Dimensions			When built	Where built
					Gross	Net	Length	Breadth	Depth		
1	136801	KPWJ	Bk.	Star of India.....	1,318	1,247	205.5	35.2	23.4	1863	Ramsay, Scotland.....
2	96496	KPWR	Shp.	STAR OF GREENLAND.....	2,179	1,944	270.0	43.1	23.6	1892	Glasgow, Scotland.....
3	77417	KQBG	Shp.	JOHN ENA.....	2,842	2,706	312.9	48.1	25.0	1892	do.....
4		KQBP	St. s.	Knau.....	975	773	195.0	33.0	16.0	1883	Philadelphia, Pa.....
5	116975	KQCN	Shp.	Star of France.....	1,766	1,614	258.0	38.0	22.8	1877	Belfast, Ireland.....
6	116976	KQCP	Shp.	Star of Italy.....	1,784	1,497	251.6	38.2	22.9	1877	do.....
7	127483	KQDB	Sc. b.	L. & W. B. C. No. 15.....	953	861	193.7	35.0	17.6	1900	Noank, Conn.....
8	111293	KQDL	Sch.	Rosamond.....	1,084	1,068	201.0	41.0	17.0	1900	Benevia, Calif.....
9	150640	KQFM	St. s.	PENNSYLVANIA.....	1,352	857	244.3	40.0	14.8	1900	Chester, Pa.....
10	157568	KQGF	St. s.	DELMAR.....	294	138	122.3	26.9	11.7	1900	Newburgh, N. Y.....
11	136740	KQJJ	St. s.	NIZINA.....	2,373	1,679	237.5	42.0	23.4	1899	Lorain, Ohio.....
12	127464	KQHB	Sch.	Commerce.....	658	621	184.0	38.6	13.6	1900	Alameda, Calif.....
13	116996	KQHP	St. s.	SIERRA.....	6,023	3,687	400.0	50.2	18.1	1900	Philadelphia, Pa.....
14	116997	KQHW	Ol. s.	Cuyamaca.....	176	139	90.7	23.8	8.0	1900	Portland, Ore.....
15	121152	KQJB	St. s.	FRED E. RICHARDS.....	357	174	121.4	26.5	14.7	1900	Philadelphia, Pa.....
16	77438	KQJF	Sc. b.	John W. Chittenden.....	235	186	128.2	27.0	8.7	1900	Tottenville, N. Y.....
17	93098	KQJM	Sch.	Minnie A. Calne.....	880	779	195.5	41.0	15.2	1900	Seattle, Wash.....
18	117003	KQJW	St. s.	Santa Barbara.....	695	527	183.5	37.5	13.5	1900	San Francisco, Calif.....
19	117009	KQLV	St. s.	SONOMA.....	5,985	3,597	400.0	50.2	18.1	1900	Philadelphia, Pa.....
20	121105	KQMG	Sch.	Forester.....	663	598	184.0	38.6	13.6	1900	Alameda, Calif.....
21	86541	KQMH	St. s.	Commander.....	670	375	183.8	29.3	11.6	1900	New Whatcom, Wash.....
22	145862	KQMJ	St. s.	OLEUM.....	2,998	1,745	293.0	52.5	23.5	1900	Sparrows Point, Md.....
23	161871	KQML	St. s.	VENTURA.....	5,986	3,598	400.0	50.2	18.1	1900	Philadelphia, Pa.....
24	150685	KQMR	St. s.	PRUDENCE.....	292	198	122.3	25.0	14.0	1900	Camden, N. J.....
25	107612	KQNB	Shp.	STAR OF ZEALAND.....	3,292	2,987	332.3	45.4	26.0	1901	Bath, Me.....
26	155397	KQNR	Sch.	Oakley C. Curtis.....	2,374	2,000	265.0	46.2	22.9	1901	do.....
27	107620	KQPB	Sch.	Alvena.....	772	687	186.4	39.7	14.3	1901	Fairhaven, Calif.....
28	77454	KQPJ	Bkn.	James Tuft.....	1,274	1,043	215.5	42.5	17.4	1901	Port Blakely, Wash.....
29	136868	KQRD	St. s.	Enterprise.....	2,806	1,679	318.8	37.4	26.6	1882	Newcastle, England.....
30	130906	KQRH	St. s.	LOUISIANA.....	2,849	1,797	290.0	42.2	23.2	1901	Chicago, Ill.....
31	130907	KQRJ	St. s.	ALABAMA.....	2,801	2,173	294.0	42.2	23.2	1901	do.....
32	130908	KQRL	St. s.	FEDERAL.....	2,881	2,159	303.2	42.2	23.2	1901	do.....
33	107630	KQRI	Sch.	Alumna.....	696	644	189.1	40.0	15.6	1901	North Bend, Ore.....
34	127626	KQSN	Sc. b.	Cardenas.....	1,578	1,428	245.9	43.2	19.0	1901	Bath, Me.....
35	127527	KQSP	St. s.	Chehalls.....	663	421	183.3	37.5	14.8	1901	Fairhaven, Calif.....
36	77463	KQTF	St. s.	John B. Collins.....	325	238	117.3	22.8	10.9	1901	Tottenville, N. Y.....
37	3882	KQTL	Shp.	STAR OF ALASKA.....	1,862	1,590	256.3	38.5	17.5	1886	Glasgow, Scotland.....
38	117039	KQTN	St. s.	TUARE.....	374	254	140.5	26.0	15.5	1901	Port Richmond, N. Y.....
39	136882	KQTV	St. s.	EL VALLE.....	4,605	2,866	391.7	48.3	15.8	1901	Newport News, Va.....
40	150900	KQVD	St. s.	PENNLIN.....	137	93	86.3	20.6	9.6	1901	Philadelphia, Pa.....
41	93132	KQVM	St. s.	MONTREY.....	4,729	2,877	341.0	47.7	16.9	1901	do.....
42	111347	KQVT	Sc. b.	Robesonia.....	955	866	195.0	35.0	17.6	1901	Noank, Conn.....
43	161181	KQWL	Sc. b.	Kimberton.....	955	866	195.0	35.0	17.6	1901	do.....
44	86576	KRBQ	Sch.	Gamble.....	726	626	183.7	38.0	13.8	1901	Port Blakely, Wash.....
45	130934	KRCH	St. s.	Myrtle II.....	503	317	151.9	28.1	11.8	1901	East Boston, Mass.....
46	93165	KROJ	Sc. b.	Manheim.....	955	866	195.0	35.0	17.6	1901	Noank, Conn.....
47	86581	KRON	St. s.	Cleone.....	228	126	123.0	30.0	9.5	1901	Alameda, Calif.....
48	107676	KRDJ	St. s.	Alexander F. Roe.....	204	139	103.5	25.5	10.5	1901	Philadelphia, Pa.....
49	107636	KRDM	Ol. s.	Alltak.....	115	73	91.0	23.5	10.0	1901	Alameda, Calif.....
50	136916	KRDQ	St. s.	EL DIA.....	4,504	2,798	391.7	48.3	15.8	1901	Newport News, Va.....
51	117080	KRFM	Sch.	Samar.....	710	673	189.0	38.5	14.0	1901	Alameda, Calif.....
52	145897	KRFT	St. s.	ROY HOOBER.....	238	120	103.0	23.0	12.3	1901	Philadelphia, Pa.....
53	3904	KRGC	St. s.	ADMIRAL EVANS.....	2,140	1,728	253.1	38.4	22.8	1901	Toledo, Ohio.....
54	81788	KRGF	St. s.	ADMIRAL WATSON.....	2,009	1,253	253.1	38.4	22.8	1902	do.....
55	86597	KROH	Bkn.	Georgina.....	998	870	210.0	41.0	15.7	1901	Fairhaven, Calif.....
56	117067	KRQK	Sc. b.	Saucon.....	955	866	195.0	35.0	17.6	1901	Noank, Conn.....
57	127522	KRGT	Ol. s.	Chilkat.....	172	98	115.5	24.0	10.5	1901	San Francisco, Calif.....
58	127578	KRGV	St. s.	CARLISLE.....	644	438	157.0	20.0	17.5	1901	Philadelphia, Pa.....
59	150921	KRGW	St. s.	PATIENCE.....	292	198	122.3	25.0	14.0	1901	Camden, N. J.....
60	107707	KRHB	Sch.	Aurora.....	1,211	1,070	221.3	42.4	17.7	1901	Everett, Wash.....
61	93207	KRIJ	St. s.	Bertie M. Hanlon.....	409	257	148.0	33.0	10.5	1901	Marshfield, Ore.....
62	136951	KRHL	St. s.	EL SIGLO.....	4,508	2,800	391.7	48.3	15.8	1901	Newport News, Va.....
63	157368	KRHT	St. s.	C. H. CHIX.....	153	76	102.0	20.7	10.6	1893	Camden, N. J.....
64	117099	KRHV	Sch.	Sophie Christenson.....	675	570	180.6	38.9	13.4	1901	Port Blakely, Wash.....
65	141765	KRHW	Sc. b.	Langhorne.....	955	866	195.0	35.0	17.6	1901	Noank, Conn.....
66	95988	KRJL	St. s.	Rowen Card.....	186	93	106.3	24.2	12.5	1889	New London, Conn.....
67	91477	KRJM	St. s.	Mathiasen Sisters.....	167	86	106.5	23.5	11.0	1882	Mystic, Conn.....
68	111124	KRJN	St. s.	Russell S.....	174	74	91.0	23.5	10.8	1896	New London, Conn.....
69	100754	KRJT	St. s.	Sand Beach.....	248	168	119.1	29.0	9.3	1901	Tomkins Cove, N. Y.....
70	127597	KRJW	Sch.	Charles H. Klinck.....	522	444	150.3	35.0	12.6	1901	Noank, Conn.....

Line No.	Service	Crew	Horse-power	Name of owner	Home port	Address of owner
1	Frt.	14		Zoological Society of San Diego	San Diego, Calif.	Balboa Park.
2	Frt.	21		Alaska Packers' Association (Calif.)	San Francisco, Calif.	111 California Street.
3	Frt.	29		Andrew F. Mahony	do	1 Drumm Street.
4	Pas.	78	2,600	R. Renton Hind	Manila, P. I.	Perez Building.
5	Fsh.	20		Alaska Packers' Association (Calif.)	San Francisco, Calif.	111 California Street.
6	Fsh.	6		Darling Singer Shipping & Lighterage Co. (Oreg.)	Portland, Oreg.	Northwest Bank Building.
7	Frt.	3		Delaware, Lackawanna & Western Coal Co. (N. J.)	New York, N. Y.	120 Broadway.
8	Fsh.	20		North American Fisheries (Wash.)	Seward, Alaska	Seldovia, Alaska.
9	Pas.	38	3,300	New York, Philadelphia & Norfolk R. R. Co. (Va.)	Cape Charles, Va.	
10	Tow.	14	873	do	do	
11	Frt.	30	900	Alaska S. S. Co. (Nev.)	New York, N. Y.	120 Broadway.
12	Frt.	9		Sanders & Kirchmann	San Francisco, Calif.	American National Bank Building.
13	Pas.	120	8,244	Oceanic S. S. Co. (Calif.)	do	215 Market Street.
14	Fsh.	11	200	Star & Crescent Boat Co. (Calif.)	San Diego, Calif.	Foot Broadway.
15	Tow.	8	790	Great Lakes Dredge & Dock Co. (N. J.)	New York, N. Y.	17 Battery Place.
16	Msc.	3		Merritt-Chapman Derrick & Wrecking Co. (W. Va.)	do	Do.
17	Frt.	10		Charles Nelson Co. (Calif.)	San Francisco, Calif.	230 California Street.
18	Frt.	20	550	J. R. Hanly Co. (Calif.)	do	24 Market Street.
19	Pas.	125	8,729	Oceanic S. S. Co. (Calif.)	do	215 Market Street.
20	Frt.	10		Sanders & Kirchmann	do	American National Bank Building.
21	Pas.	24	1,000	Union Ferry Co. (Wash.)	Seattle, Wash.	Grand Trunk Dock.
22	Tnk.	31	2,500	Union Oil Co. of California (Calif.)	Los Angeles, Calif.	Union Oil Building.
23	Pas.	127	8,500	Oceanic S. S. Co. (Calif.)	San Francisco, Calif.	215 Market Street.
24	Tow.	12	750	James McWilliams Blue Line (N. J.)	New York, N. Y.	1 Broadway.
25	Fsh.	30		Alaska Packers' Association (Calif.)	San Francisco, Calif.	111 California Street.
26	Frt.	10		Durham Navigation Corporation (Del.)	New York, N. Y.	C/o Joseph Morecraft, 8-10 Bridge Street.
27	Frt.	8		Roseland Corporation (Fla.)	Jacksonville, Fla.	1742 Laura Street.
28	Msc.	2		George E. Billings	San Francisco, Calif.	312 California Street.
29	Pas.	48	1,600	Matson Navigation Co. (Calif.)	do	215 Market Street.
30	Tnk.	29	1,150	Texas Co. (Del.)	Wilmington, Del.	7 West Tenth Street.
31	Tnk.	30	1,150	do	do	Do.
32	Tnk.	33	1,000	Petroleum Navigation Co. (Tex.)	Houston, Tex.	1307 Petroleum Building.
33	Frt.	9		Didrich Ottman	San Francisco, Calif.	42 Clay Street.
34	Frt.	5		Howard V. Redgate	Boston, Mass.	28 T. Wharf.
35	Frt.	25	675	Robert C. Sudden	San Francisco, Calif.	120 Battery Street.
36	Frt.	6	250	O. A. Gilbert	New Bedford, Mass.	99 State Street, Boston, Mass.
37	Fsh.	75		Alaska Packers' Association (Calif.)	San Francisco, Calif.	111 California Street.
38	Tow.	17	900	Joseph F. O'Boyle	New York, N. Y.	11 Moore Street.
39	Frt.	44	4,300	Southern Pacific Co. (Ky.)	do	Pier 49, North River.
40	Tow.	5	500	Reading Co. (Pa.)	Philadelphia, Pa.	Reading Terminal.
41	Pas.	80	5,000	New York & Cuba Mail S. S. Co. (Me.)	New York, N. Y.	Foot Wall Street.
42	Frt.	4		Reading Co. (Pa.)	Philadelphia, Pa.	Reading Terminal.
43	Frt.	4		do	do	Do.
44	Frt.	8		Whitman Hyde	Tampa, Fla.	3416 Thirteenth Street.
45	Pas.	19	847	Alfred Sorensen	New York, N. Y.	West New Brighton, N. Y.
46	Frt.	4		Reading Co. (Pa.)	Philadelphia, Pa.	Reading Terminal.
47	Frt.	15	200	San Francisco Iron & Metal Co. (Calif.)	San Francisco, Calif.	2301 Stockton Street.
48	Tow.	12	500	Daniel Roe Towing & Transportation Co. (N. J.)	New York, N. Y.	11 Moore Street.
49	Fsh.	11	b 300	Alaska Packers' Association (Calif.)	San Francisco, Calif.	111 California Street.
50	Frt.	54	3,000	Southern Pacific Co. (Ky.)	New York, N. Y.	Pier 49, North River.
51	Frt.	10		Sanders & Kirchmann	San Francisco, Calif.	American National Bank Building.
52	Tow.	10	500	Sinclair Navigation Co. (Del.)	New York, N. Y.	45 Nassau Street.
53	Pas.	45	2,000	Pacific S. S. Co. (Me.)	Seattle, Wash.	1519 Railroad Avenue South.
54	Pas.	64	2,000	do	do	Do.
55	Frt.	5		Eschen & Minor Co. (Calif.)	San Francisco, Calif.	24 California Street.
56	Frt.	4		Reading Co. (Pa.)	Philadelphia, Pa.	Reading Terminal.
57	Frt.	22	250	Alaska Packers' Association (Calif.)	San Francisco, Calif.	111 California Street.
58	Tow.	19	500	Reading Co. (Pa.)	Philadelphia, Pa.	Reading Terminal.
59	Tow.	14	500	do	do	Do.
60	Frt.	12		Charles Nelson Co. (Calif.)	San Francisco, Calif.	230 California Street.
61	Fsh.	17	180	D. J. Hanlon	do	112 Market Street.
62	Frt.	54	3,500	Southern Pacific Co. (Ry.)	New York, N. Y.	Pier 49, North River.
63	Tow.	7	700	Wood Towing Corporation (Va.)	Norfolk, Va.	Roanoke Dock.
64	Cod.	45		J. E. Shields	Seattle, Wash.	Pier 1.
65	Frt.	4		Reading Co. (Pa.)	Philadelphia, Pa.	Reading Terminal.
66	Tow.	9	600	Queens Towing Line (N. Y.)	New York, N. Y.	15 Moore Street.
67	Tow.	6	450	Mathiasen Towing Line (Del.)	do	Do.
68	Tow.	8	250	Newton Creek Towing Co. (N. Y.)	do	17 Battery Place.
69	Frt.	7	350	Rockaway White Sand Co. (N. Y.)	do	160 Fifth Avenue.
70	Frt.	6		George C. Dorth	New London, Conn.	761 Montauk Avenue.

Merchant Vessels

Line No.	Official No.	Signal letters	Rig	Name of vessel	Tonnage		Dimensions			When built	Where built
					Gross	Net	Length	Breadth	Depth		
1	136962	KRLC	St. s.	EL ALBA.....	4,614	2,897	391.7	48.3	15.8	1901	Newport News, Va...
2	150929	KRLF	St. s.	Phoenix.....	256	160	126.5	30.5	10.0	1902	Alameda, Calif.....
3	127606	KRLS	St. s.	CALVERT.....	889	604	180.0	40.0	10.3	1902	Philadelphia, Pa.....
4	117115	KRLT	St. s.	Santa Monica.....	497	318	166.0	34.0	12.0	1902	San Francisco, Calif...
5	117116	KRLV	St. s.	ADMIRAL ROGERS.....	2,277	1,350	270.1	40.1	17.3	1902	do.....
6	111391	KRMD	St. s.	Unimak.....	258	158	124.8	31.5	9.5	1902	Alameda, Calif.....
7	111392	KRMF	Sch.	Resolute.....	684	610	182.2	39.5	14.2	1902	Hoquiam, Wash.....
8	107724	KRMH	Shp.	STAR OF LAPLAND.....	3,381	3,006	332.4	45.4	26.1	1902	Bath, Me.....
9	117125	KRNT	St. s.	ANCON.....	9,640	7,531	489.5	58.0	28.9	1902	sparrows Point, Md...
10	127634	KRPC	Sch.	Show Boat.....	2,499	2,089	273.0	45.4	27.9	1902	Bath, Me.....
11	150938	KRPD	St. s.	Prentiss.....	406	267	144.0	34.5	11.5	1902	Oakland, Calif.....
12	96609	KRPII	Sc. b.	Herndon.....	1,763	1,651	252.0	43.0	20.0	1902	Noank, Conn.....
13	96611	KRPV	Ol. s.	Hermosa.....	328	193	139.0	28.0	11.5	1902	Wilmington, Calif.....
14	111405	KRPW	St. s.	REDONDO.....	1,224	735	188.0	38.0	19.3	1902	Toledo, Ohio.....
15	96621	KRQT	Bk.	STAR OF HOLLAND.....	2,301	1,965	284.7	39.7	23.5	1885	Belfast, Ireland.....
16	20637	KRSII	St. s.	RAMONA.....	893	487	193.0	30.1	11.2	1902	Baltimore, Md.....
17	117159	KRSJ	St. s.	Edith.....	106	62	111.1	16.6	10.2	1902	Boston, Mass.....
18	93272	KRSM	Sch.	Melrose.....	615	542	175.4	37.9	13.9	1902	Hoquiam, Wash.....
19	145934	KRSV	St. s.	CRISTOBAL.....	9,604	7,026	489.5	58.0	28.9	1902	Sparrows Point, Md...
20	130979	KRTV	St. s.	Norumbega.....	304	142	146.0	28.6	10.1	1902	Bath, Me.....
21	77542	KRVO	St. s.	JOHN A. HUGHES.....	148	100	90.0	20.5	10.8	1902	Camden, N. J.....
22	81832	KRVD	Sch.	Willis A. Holden.....	1,188	1,040	210.8	42.2	16.3	1902	Ballard, Wash.....
23	93294	KRVH	Sch.	M. Turner.....	816	763	185.0	42.2	15.0	1902	Benicia, Calif.....
24	107786	KRVL	Sch.	Mindanao.....	566	495	164.8	37.6	13.1	1902	Aberdeen, Wash.....
25	111419	KRVP	Ga. s.	Ruby.....	345	273	132.0	34.0	9.0	1902	Alameda, Calif.....
26	81834	KRVT	Sch.	William Bisbee.....	309	206	133.1	31.2	9.3	1902	Rockland, Me.....
27	3940	KRWT	Sch.	Blakely.....	744	632	183.1	39.0	14.2	1902	Port Blakely, Wash.....
28	145944	KSBG	St. s.	TEXAN.....	8,594	5,505	471.0	57.2	31.8	1902	Camden, N. J.....
29	117184	KSBH	St. s.	Sea Rover.....	199	116	121.0	24.5	15.0	1902	San Francisco, Calif...
30	127683	KSBL	St. s.	CHEEKOWAGA.....	331	166	126.3	24.7	15.3	1902	Port Richmond, N. Y.
31	145947	KSBT	St. s.	MARINA.....	2,951	1,986	291.4	42.0	28.9	1902	Toledo, Ohio.....
32	117195	KSCL	Sc. b.	S. O. Co. No. 93 (steel).....	2,473	1,857	280.1	45.4	23.4	1902	Bath, Me.....
33	107803	KSCR	St. s.	SANDY HOOK.....	361	213	168.6	24.4	12.6	1902	Elizabeth, N. J.....
34	137038	KSC T	Sc. b.	Emille.....	1,069	939	216.5	35.2	18.3	1902	Bath, Me.....
35	96658	KSDT	St. s.	HURON.....	3,318	2,590	291.2	43.1	20.6	1902	Philadelphia, Pa.....
36	96659	KSFB	Ol. s.	ETHEL M. STERLING.....	1,049	838	195.7	42.3	17.9	1900	Dumbarton, Scotland...
37	96660	KSFG	St. s.	HONEYBROOK.....	373	253	126.2	26.0	16.2	1902	Philadelphia, Pa.....
38	93343	KSFJ	Sch.	Mabel Gale.....	762	619	183.5	39.4	15.0	1902	Port Blakely, Wash.....
39	117219	KSFL	St. s.	SOCONY 14.....	164	111	91.0	22.0	9.4	1902	Philadelphia, Pa.....
40	117220	KSFM	St. s.	SOCONY 15.....	164	111	91.0	22.0	9.4	1903	do.....
41	96661	KSFQ	Sch.	Tamarco.....	686	522	172.8	36.6	14.0	1903	Bath, Me.....
42	86656	KSFW	St. s.	GULFPORT.....	224	152	102.0	24.0	11.7	1903	Philadelphia, Pa.....
43	157683	KSGD	St. s.	W. H. McAllister.....	154	104	107.0	22.5	10.7	1903	Baltimore, Md.....
44	117224	KSGH	St. s.	S. S. Co. No. 12 (steel).....	158	107	90.0	20.5	11.0	1903	Camden, N. J.....
45	141847	KSHJ	St. s.	L. Y. Schermerhorn.....	181	123	98.3	22.7	11.4	1903	do.....
46	86663	KSHL	Sch.	Gardner G. Deering.....	1,982	1,714	251.6	44.4	25.1	1903	Bath, Me.....
47	137061	KSHN	Sch.	Edward R. Baird, jr.....	279	238	132.0	28.3	9.8	1903	Bethel, Del.....
48	111453	KSHV	St. s.	ROSELLE.....	220	149	98.0	24.5	13.8	1903	Philadelphia, Pa.....
49	93369	KSJF	St. s.	VIRGINIAN.....	8,015	5,044	491.5	58.2	24.4	1903	Sparrows Point, Md...
50	117241	KSJW	St. s.	Samson.....	328	223	116.0	32.5	7.5	1903	West Seattle, Wash.....
51	141861	KSLC	St. s.	LIGONIER.....	3,737	2,396	352.5	46.4	26.2	1903	Camden, N. J.....
52	161227	KSLF	Ol. s.	MARYLAND.....	2,498	2,068	259.5	45.3	22.9	1903	Bath, Me.....
53	96683	KSLP	Sc. b.	Hattle.....	1,286	1,163	230.3	39.0	17.3	1903	do.....
54	117254	KSLR	Sch.	SIENANGO.....	2,365	1,824	298.0	44.8	21.9	1903	do.....
55	93378	K SMB	St. s.	MONCLAIR.....	130	88	80.0	21.6	11.4	1903	Camden, N. J.....
56	96684	KSMG	St. s.	Stony Creek.....	345	216	120.4	28.0	9.8	1903	Noank, Conn.....
57	93395	KSMW	St. s.	Monhegan.....	387	212	128.0	26.7	11.2	1903	Rockland, Me.....
58	127769	KSNB	St. s.	CALVIN AUSTIN.....	3,828	2,853	298.9	60.8	17.8	1903	Wilmington, Del.....
59	200226	KSND	Ol. s.	Mary F. Curtis.....	121	65	101.3	24.0	11.2	1903	Essex, Mass.....
60	200039	KSNV	Ol. s.	WM. D. SANNER.....	260	148	140.1	21.5	11.6	1903	South Boston, Mass...
61	200091	KSPC	St. s.	FELLOWCRAFT.....	1,640	987	241.0	41.1	18.8	1903	Wyandotte, Mich.....
62	200146	KSPJ	Sc. b.	PURE WACO PEP.....	3,248	3,044	302.4	43.3	28.6	1903	Port Richmond, N. Y.
63	200439	KSRN	St. s.	P. F. MARTIN.....	616	418	157.0	30.0	16.5	1903	Philadelphia, Pa.....

Line No.	Service	Crew	Horse-power	Name of owner	Home port	Address of owner
1	Frt.	43	3,800	Southern Pacific Co. (Ky.)	New York, N. Y.	Pier 49, North River.
2	Frt.	18	240	Goodyear Redwood Lumber Co. (Me.)	San Francisco, Calif.	215 Market Street.
3	Pas.	37	1,500	Baltimore & Virginia Steamboat Co. (Md.)	Baltimore, Md.	Pier 3, Light Street.
4	Frt.	18	400	J. R. Hanly Co. (Calif.)	San Francisco, Calif.	24 Market Street.
5	Frt.	31	2,000	Pacific S. S. Co. (Me.)	Seattle, Wash.	1519 Railroad Avenue South.
6	Frt.	18	250	Howard G. Beadle	San Francisco, Calif.	320 Market Street.
7	Frt.	10		Durham Navigation Corporation (Del.)	New York, N. Y.	C/o Joseph Morecraft, 8-10 Bridge Street.
8	Frt.	30		Alaska Packers' Association (Calif.)	San Francisco, Calif.	111 California Street.
9	Pas.	108	4,000	Panama R. R. Co. (N. Y.)	New York, N. Y.	24 State Street.
10	Pas.	11		Show Boat (Mass.)	Boston, Mass.	11 Beacon Street.
11	Frt.	23	400	Andrew F. Mahoney (Calif.)	San Francisco, Calif.	1 Drumm Street.
12	Frt.	6		Reading Co. (Pa.)	Philadelphia, Pa.	Reading Terminal.
13	Fsh.	15	6520	William J. Maggio	Los Angeles, Calif.	740 Leland Street, San Pedro, Calif.
14	Pas.	29	750	Alaska S. S. Co. (Nev.)	New York, N. Y.	120 Broadway.
15	Frt.	21		Alaska Packers' Association (Calif.)	San Francisco, Calif.	111 California Street.
16	Frt.	15	1,000	William M. Mills	New York, N. Y.	52 South Street.
17	Pas.	8	450	Edward Baletti	do.	117 Willow Street, Hoboken, N. J.
18	Frt.	8		Joseph A. Oliver	San Francisco, Calif.	24 California Street.
19	Frt.	126	4,000	Panama R. R. Co. (N. Y.)	New York, N. Y.	24 State Street.
20	Pas.	15	700	Maine Central R. R. Co. (Me.)	Portland, Me.	Union Station.
21	Tow.	11	500	John A. Hughes Tug Co. (Del.)	Philadelphia, Pa.	115 Walnut Street.
22	Frt.	4		Holden Co. (Fla.)	Pensacola, Fla.	810 South Palafox Street.
23	Frt.	9		Brooks-Scanlon Corporation (Del.)	Jacksonville, Fla.	Foley, Fla.
24	Fsh.	2		Elmer B. Cubbon	Los Angeles, Calif.	Box 67, Newport Beach, Calif.
25	Frt.	10	6140	Kuskokwim Fishing & Transportation Co. (Wash.)	Seattle, Wash.	First Avenue, South and Jackson Streets.
26	Frt.	6		I. L. Snow Co. (Me.)	Rockland, Me.	79 Mechanic Street.
27	Frt.	10		Lemuel A. Scott	Mobile, Ala.	215 Staples-Powell Building.
28	Frt.	38	3,700	American-Hawaiian S. S. Co. (N. J.)	New York, N. Y.	10 Bridge Street.
29	Tow.	7	800	Ship Owners & Merchants Tugboat Co. (Calif.)	San Francisco, Calif.	Pier 15.
30	Tow.	12	350	Bee Line Transportation Co. (Del.)	Perth Amboy, N. J.	Box 282.
31	Tnk.	32	1,200	S. S. Marina Corporation (N. Y.)	New York, N. Y.	100 East Forty-second Street.
32	Tnk.	12		Standard Oil Co. of California (Del.)	San Francisco, Calif.	225 Bush Street.
33	Plt.	20	1,000	United New York and Sandy Hook Pilots' Association (N. J.)	New York, N. Y.	Staten Island Ferry Building.
34	Frt.	4		Maine Coast Pulpwood Co. (Me.)	Bangor, Me.	
35	Pas.	60	5,000	Clyde S. S. Co. (Me.)	New York, N. Y.	Pier 36, North River.
36	Frt.	15	480	Santa Fe Mercantile Co. (Calif.)	Los Angeles, Calif.	Box 8, Beverly Hills, Calif.
37	Tow.	16	500	Delaware Lackawanna & Western Coal Co. (N. J.)	New York, N. Y.	120 Broadway.
38	Frt.	9		Schooner Mabel Gale (Tex.)	Houston, Tex.	418 Humble Building.
39	Tow.	11	500	Standard Transportation Co. (Del.)	New York, N. Y.	26 Broadway.
40	Tow.	7	500	do.	do.	Do.
41	Frt.	8		Tamarco Steamship Co. (Fla.)	Tampa, Fla.	Seventeenth and First Avenue.
42	Tow.	16	750	Houston Towing Co. (Tex.)	Houston, Tex.	Cotton Exchange Building.
43	Tow.	9	370	James P. McAllister	New York, N. Y.	17 State Street.
44	Tow.	9	1,000	Standard Shipping Co. (Del.)	Baltimore, Md.	C/o Corporation Trust Co. of America, 7 West Tenth Street, Wilmington, Del.
45	Tow.	12	550	American Dredging Co. (Pa.)	Philadelphia, Pa.	308 Chestnut Street.
46	Frt.	10		G. G. Deering Co.	Bath, Me.	226 Washington Street.
47	Frt.	6		C. C. Paul & Co.	Baltimore, Md.	Stewart Building.
48	Tow.	9	500	Central Railroad of N. J. (N. J.)	New York, N. Y.	143 Liberty Street.
49	Frt.	46	5,200	American-Hawaiian S. S. Co. (N. J.)	do.	10 Bridge Street.
50	Frt.	12	75	Ainsworth Dunn Co. (Wash.)	Seattle, Wash.	Securities Building.
51	Tnk.	35	2,200	Gulf Refining Co. (Tex.)	Port Arthur, Tex.	West Port Arthur, Tex.
52	Frt.	25	6,720	Texas Co. (Del.)	Wilmington, Del.	7 West Tenth Street.
53	Frt.	4		Howard V. Redgate	Boston, Mass.	25 T. Wharf.
54	Tnk.	14		Gulf Refining Co. (Tex.)	Port Arthur, Tex.	West Port Arthur, Tex.
55	Tow.	6	250	Delaware, Lackawanna & Western R. R. Co. (Pa.)	New York, N. Y.	90 West Street.
56	Frt.	12	338	Stony Creek Improvement Co. (Md.)	Baltimore, Md.	Foot Broadway.
57	Pas.	16	900	Providence Fall River & Newport Steamboat Co. (R. I.)	Providence, R. I.	136 Dyer Street.
58	Pas.	68	2,700	Eastern S. S. Lines (Me.)	Portsmouth, N. H.	India Wharf, Boston, Mass.
59	Cod.	19	6,120	Gorton Pew Vessels Co. (Mass.)	Gloucester, Mass.	Rowe Square.
60	Plt.	12	450	Association of Maryland Pilots	Baltimore, Md.	Foot Broadway.
61	Frt.	22	650	Nicholson Transit Co. (Mich.)	Detroit, Mich.	Union Trust Building.
62	Tnk.	10		Sabine Towing Co. (Tex.)	Port Arthur, Tex.	Box 252.
63	Tow.	16	1,000	Tugboat P. F. Martin Co. (Del.)	Philadelphia, Pa.	111 Walnut Street.

Merchant Vessels

Line No.	Official No.	Signal letters	Rlg	Name of vessel	Tonnage		Dimensions			When built	Where built
					Gross	Net	Length	Breadth	Depth		
							Feet	Feet	Feet		
1	200448	KSRQ	St. s.	CRISFIELD.....	236	160	110.5	24.1	12.6	1903	Sparrows Point, Md.
2	200468	KSRV	St. s.	SAN JACINTO.....	6,069	3,870	380.0	53.0	24.7	1903	Chester, Pa.
3	200470	KSRW	Sch.	Horace A. Stone.....	1,376	1,237	208.5	38.6	20.7	1903	Brewer, Me.
4	200478	KSTD	St. s.	PHILIP J. KENNY.....	154	104	89.7	21.5	10.5	1903	Chester, Pa.
5	200493	KSTH	St. s.	PRESIDENT FILLMORE.....	15,575	9,391	600.0	65.3	23.1	1903	Camden, N. J.
6	200554	KSTQ	St. s.	Elizabeth.....	415	280	142.0	35.8	9.9	1903	San Francisco, Calif.
7	200557	KSTR	St. s.	JOHN F. LEWIS.....	148	101	90.0	20.5	10.8	1904	Camden, N. J.
8	200586	KSVB	St. s.	WYOMISSING.....	222	151	104.6	24.0	11.8	1904	Philadelphia, Pa.
9	200595	KSVF	St. s.	LANSING.....	4,613	2,841	389.4	47.2	27.6	1890	Newcastle, England.
10	200628	KSMV	Sc. b.	Beattie.....	1,117	1,009	221.5	35.5	18.5	1904	Bath, Me.
11	200690	KSWC	St. s.	PRESIDENT JOHNSON.....	15,543	9,487	600.0	65.3	23.1	1904	Camden, N. J.
12	200718	KSWJ	Sch.	Anthony D. Nichols.....	680	564	172.0	36.6	13.5	1904	Bath, Me.
13	200761	KSWQ	St. s.	TRANSFER NO. 16.....	208	182	112.0	26.2	14.0	1904	Philadelphia, Pa.
14	200786	KTBF	Sc. b.	Oley.....	1,780	1,672	256.0	43.0	20.0	1904	Noank, Conn.
15	200789	KTBG	Sc. b.	SOCONY 94.....	4,167	3,934	360.5	50.0	27.0	1904	Shooters Island, N. Y.
16	200799	KTBJ	St. s.	TRANSFER NO. 17.....	208	182	112.0	26.2	14.0	1904	Philadelphia, Pa.
17	200822	KTBJ	St. s.	F. H. Beckwith.....	195	118	130.7	22.0	9.3	1904	Pocomoke City, Md.
18	200840	KTBS	St. s.	CITY OF COLUMBUS.....	5,433	4,111	377.5	49.0	15.8	1904	Chester, Pa.
19	200844	KTBV	St. s.	TRANSFER NO. 18.....	208	182	112.0	26.2	14.0	1904	Philadelphia, Pa.
20	200856	KTCB	St. s.	CASPAR.....	739	478	175.5	34.0	14.5	1904	Alameda, Calif.
21	200905	KTCP	St. s.	Paul Card.....	160	109	107.5	21.6	11.0	1904	Baltimore, Md.
22	200930	KTDB	St. s.	NANUET.....	217	148	102.2	24.4	12.3	1904	Port Richmond, N. Y.
23	200931	KTDC	St. s.	WAVERLY.....	217	148	102.2	24.4	12.3	1904	do.
24	200939	KTDF	Sch.	J. W. Clise.....	845	715	185.6	41.0	14.0	1904	Ballard, Wash.
25	200941	KTDG	St. s.	BOSTON.....	3,626	2,466	292.6	63.0	20.4	1904	Quincy, Mass.
26	200955	KTDJ	Sc. b.	S. O. Co. No. 95.....	4,212	3,708	360.5	50.0	27.0	1904	Shooters Island, N. Y.
27	200962	KTDM	St. s.	P. R. R. No. 32.....	201	137	99.0	24.0	12.0	1904	Sparrows Point, Md.
28	201047	KTDW	St. s.	Joseph Wharton.....	311	106	143.3	23.3	11.3	1904	Wilmington, Del.
29	201054	KTFC	St. s.	Charles J. Colonna.....	218	101	121.4	22.0	10.5	1904	Berkley, Va.
30	201058	KTFD	St. s.	Cabrillo.....	611	387	182.0	32.0	13.5	1904	San Pedro, Calif.
31	201103	KTEN	St. s.	CITY OF ATLANTA.....	5,433	4,111	377.5	49.0	15.8	1904	Chester, Pa.
32	201167	KTGH	Sch.	Spring.....	1,780	1,672	256.0	43.0	20.0	1904	Noank, Conn.
33	201169	KTGJ	St. s.	ONTARIO.....	3,099	1,952	292.2	42.2	15.9	1904	Camden, N. J.
34	201177	KTGM	St. s.	P. R. R. No. 4.....	121	82	75.0	21.1	10.4	1904	Philadelphia, Pa.
35	201200	KTGP	Sc. b.	Mingo.....	954	865	193.6	35.0	17.6	1904	Noank, Conn.
36	201214	KTGR	Sch.	George E. Kinck.....	500	460	152.6	36.4	12.6	1904	Mystic, Conn.
37	201360	KTJB	St. s.	J. W. TERRY.....	130	88	85.5	22.1	10.3	1904	Port Richmond, N. Y.
38	201365	KTJC	Sc. b.	Barry.....	865	865	193.6	35.0	17.6	1904	Noank, Conn.
39	201375	KTJF	Sc. b.	South Land.....	869	835	203.0	35.0	18.0	1904	Jacksonville, Fla.
40	201383	KTJH	Ol. s.	Ingomar.....	143	85	104.8	25.7	11.4	1904	Essex, Mass.
41	201394	KTJM	Sch.	Ellen Little.....	999	807	188.2	39.2	11.7	1904	Rockland, Me.
42	201396	KTJP	Sch.	Anna M. Hudson.....	338	299	133.5	31.8	10.0	1904	Bethel, Del.
43	201446	KTLB	St. s.	Norwood.....	1,323	1,017	203.0	38.5	15.0	1904	Winstow, Wash.
44	201451	KTLC	St. s.	Anna E. Combes.....	138	114	113.6	23.2	6.6	1904	East Rockaway, N. Y.
45	201458	KTLE	St. s.	Richard Card.....	179	122	102.5	22.5	10.4	1904	Camden, N. J.
46	201483	KTLL	St. s.	San Juan.....	284	128	118.0	21.5	13.5	1904	Seattle, Wash.
47	201520	KTLS	Sc. b.	George R. Stetson.....	675	577	175.8	35.1	14.1	1904	Bath, Me.
48	201538	KTMC	St. s.	LENAPE.....	637	433	157.7	29.0	17.2	1904	Camden, N. J.
49	201544	KTMJ	St. s.	Vanguard.....	358	228	137.5	32.5	10.8	1904	Alameda, Calif.
50	201545	KTML	St. s.	Arabs.....	155	91	109.5	24.5	12.0	1904	San Francisco, Calif.
51	201556	KTMR	St. s.	ELMER A. KEELER.....	236	160	111.4	23.9	12.9	1904	Port Richmond, N. Y.
52	201557	KTMS	St. s.	Nonpareil.....	167	99	101.0	25.0	12.0	1904	Noank, Conn.
53	201593	KTND	St. s.	SOCONY II.....	129	87	81.7	20.5	9.9	1904	Philadelphia, Pa.
54	201594	KTNE	St. s.	ATLANTIC.....	129	87	81.7	20.5	9.9	1904	do.
55	201603	KTNG	Sc. b.	Molino.....	954	865	193.6	35.0	17.6	1904	Noank, Conn.
56	201630	KTNP	Sch.	John Forsyth.....	2,198	2,067	279.4	47.4	21.5	1904	New London, Conn.
57	201638	KTNS	Bkn.	Monterey.....	1,854	1,694	260.0	39.5	24.0	1878	Southampton, England
58	201645	KTNW	St. s.	CAPTAIN A. F. LUCAS.....	4,188	3,257	300.0	50.0	21.5	1904	Richmond, Va.
59	162281	KTPG	St. s.	Helen P. Drew.....	309	142	134.6	32.2	10.5	1904	Hoquiam, Wash.
60	201673	KTPH	Sc. b.	Cumru.....	1,780	1,672	256.0	43.0	20.0	1905	Noank, Conn.
61	201688	KTPN	Sch.	Orleans.....	751	605	180.0	38.0	13.9	1905	Bath, Me.
62	201690	KTQB	St. s.	GEO. F. RANDOLPH.....	211	144	112.0	23.0	11.2	1905	Baltimore, Md.
63	201828	KTRW	Sc. b.	South East.....	868	835	203.0	35.0	18.0	1905	Jacksonville, Fla.
64	201861	KTSB	St. s.	Sea Foam.....	339	205	127.0	32.0	10.0	1905	Aberdeen, Wash.
65	201951	KTSW	Sch.	Augusta W. Snow.....	830	671	183.3	36.5	17.1	1905	Brewer, Me.
66	202077	KTVP	Ca. s.	Anvil.....	363	276	116.0	24.5	16.5	1905	San Francisco, Calif.
67	202129	KTWC	St. s.	Roosevelt.....	618	350	182.0	35.5	16.2	1904	Verona, Me.
68	202235	KTWP	Sch.	Helvetia.....	499	425	157.4	36.2	12.8	1805	Rockland, Me.
69	202590	KVCP	St. s.	Johan Poulsen.....	650	423	179.1	39.1	13.5	1905	Everett, Wash.
70	202576	KVCQ	Sc. b.	Manatawny.....	721	623	177.0	35.0	14.2	1905	Noank, Conn.

Line No.	Service	Crew	Horse-power	Name of owner	Home port	Address of owner
1	Tow.	16	604	New York, Philadelphia & Norfolk R. R. Co.	Cape Charles, Va.	
2	Frt.	90	5,000	Mallory S. S. Co. (Me.)	New York, N. Y.	Pier 36, North River.
3	Frt.	9		Albert W. Hanlon	Boston, Mass.	205 North Main Street, Brewer, Me.
4	Tow.	6	500	New York Towing and Transportation Corporation (N. Y.)	New York, N. Y.	17 Battery Place.
5	Pas.	148	12,000	Dollar S. S. Lines (Del.)	San Francisco, Calif.	311 California Street.
6	Pas.	17	350	Hobbs, Wall & Co. (Calif.)	San Francisco, Calif.	1 Drumm Street.
7	Tow.	8	500	John F. Lewis Tug Co. (Del.)	Philadelphia, Pa.	115 Walnut Street.
8	Tow.	12	500	Reading Co. (Pa.)	do.	Reading Terminal.
9	Whl.	36	2,100	California Sea Products Co. (Calif.)	San Francisco, Calif.	332 Pine Street.
10	Frt.	4		Elmer A. Keeler	New York, N. Y.	1 Broadway.
11	Pas.	225	10,000	American Foreign S. S. Co. (Nev.)	San Francisco, Calif.	225 Bush Street.
12	Frt.	9		Thorwald Peders	New York, N. Y.	11 Broadway.
13	Tow.	13	1,500	New York, New Haven & Hartford R. R. Co. (Conn.)	New Haven, Conn.	Meadow and Water Streets.
14	Frt.	6		Reading Co. (Pa.)	Philadelphia, Pa.	Reading Terminal.
15	Tnk.	14		Standard Transportation Co. (Del.)	New York, N. Y.	26 Broadway.
16	Tow.	13	1,000	New York, New Haven & Hartford R. R. Co. (Conn.)	New Haven, Conn.	Meadow and Water Streets.
17	Fsh.	35	480	United Oil & Fertilizer Corporation (Va.)	Reedville, Va.	Chipcotague, Va.
18	Pas.	78	5,000	Ocean S. S. Co. of Savannah (Ga.)	Savannah, Ga.	Ocean Steamship Terminal.
19	Tow.	13	1,500	New York, New Haven & Hartford R. R. Co. (Conn.)	New Haven, Conn.	Meadow and Water Streets.
20	Frt.	19	700	Remico Steamship Co. (Calif.)	San Francisco, Calif.	582 Market Street.
21	Tow.	11	500	Hollis Towing Line (N. Y.)	New York, N. Y.	11 Moore Street.
22	Tow.	12	900	Erie R. R. Co. (N. Y.)	do.	50 Church Street.
23	Tow.	12	900	do.	do.	Do.
24	Frt.	8		Putnam Lumber Co. (Fla.)	Jacksonville, Fla.	Shamrock, Fla.
25	Frt.	75	5,000	New England S. S. Co. (Conn.)	Fall River, Mass.	Pier 3.
26	Tnk.	10		Standard Oil Co. (Calif.)	San Francisco, Calif.	225 Bush Street.
27	Tow.	13	650	Pennsylvania R. R. Co. (Pa.)	New York, N. Y.	Pennsylvania Street.
28	Fsh.	26	335	McNeal, Edwards Co. (Va.)	Reedville, Va.	
29	Fsh.	8	450	Seaboard Oil & Guano Co. (Va.)	do.	Mila, Va.
30	Pas.	21	1,500	Wilmington Transportation Co. (Calif.)	Los Angeles, Calif.	Catalina Terminal, Wilmington, Calif.
31	Frt.	54	5,000	Ocean S. S. Co. of Savannah (Ga.)	Savannah, Ga.	Ocean Steamship Terminal.
32	Frt.	7		Reading Co. (Pa.)	Philadelphia, Pa.	Reading Terminal.
33	Pas.	54	3,500	Merchants & Mines Transportation Co. (Md.)	Baltimore, Md.	112 South Gay Street.
34	Tow.	6	500	Pennsylvania R. R. Co. (Pa.)	Philadelphia, Pa.	Broad Street.
35	Frt.	5		Reading Co. (Pa.)	do.	Reading Terminal.
36	Frt.	6		George C. Dorch	New London, Conn.	761 Montauk Avenue.
37	Pas.	6	250	Gulf & Interstate Railway Co.	Galveston, Tex.	604 Santa Fe Building.
38	Frt.	5		Reading Co. (Pa.)	Philadelphia, Pa.	Reading Terminal.
39	Frt.	4		Brooks-Scanlon Corporation (Del.)	Jacksonville, Fla.	Foley, Fla.
40	Cod.	19	690	Gorton Pew Vessels Co. (Mass.)	Gloucester, Mass.	Rowe Square.
41	Frt.	9		Boston Maritime Corporation (Me.)	Boston, Mass.	131 State Street.
42	Frt.	6		Ella A. Olsen	Tampa, Fla.	3315 Empedrado Street.
43	Frt.	25	675	Pacific-American Fisheries Co. (Me.)	Seattle, Wash.	South Bellingham, Wash.
44	Frt.	7	160	Thomas G. Carpenter & Co. (N. Y.)	New York, N. Y.	c/o George E. Huntley, 11 Moore Street.
45	Tow.	13	500	Great Neck Towing Line (N. Y.)	do.	11 Moore Street.
46	Tow.	18	400	Libby, McNeill & Libby (Me.)	San Francisco, Calif.	465 California Street.
47	Frt.	3		P. F. Martin Barge Corporation (Del.)	Philadelphia, Pa.	111 Walnut Street.
48	Tow.	20	1,000	Reading Co. (Pa.)	do.	Reading Terminal.
49	Frt.	20	450	H. A. Richardson	San Francisco, Calif.	320 Market Street.
50	Frt.	6	750	Associated Oil Co. (Calif.)	do.	79 Montgomery Street.
51	Tow.	10	700	Keeler Transportation Line (N. Y.)	New York, N. Y.	1 Broadway.
52	Tow.	7	650	Wood Towing Corporation (Va.)	Norfolk, Va.	Roanoke Dock.
53	Tow.	7	500	Standard Transportation Co. (Del.)	New York, N. Y.	26 Broadway.
54	Tow.	2	400	Atlantic Refining Co. (Pa.)	Philadelphia, Pa.	260 South Broad Street.
55	Frt.	5		Reading Co. (Pa.)	do.	Reading Terminal.
56	Frt.	7		Thames Towboat Co. (Conn.)	New London, Conn.	224 Bank Street.
57	Tnk.	15		Charles Nelson Co. (Calif.)	San Francisco, Calif.	230 California Street.
58	Frt.	31	2,800	Standard Oil Co. (Calif.)	do.	Standard Oil Building.
59	Frt.	18	235	Goodyear Redwood Lumber Co. (Me.)	do.	215 Market Street.
60	Frt.	5		Reading Co. (Pa.)	Philadelphia, Pa.	Reading Terminal.
61	Frt.	8		R. R. Freeman	Boston, Mass.	131 State Street.
62	Frt.	8	600	Baltimore & Ohio R. R. Co. (Md.)	Baltimore, Md.	Baltimore and Charles Streets.
63	Frt.	5		Brooks-Scanlon Corporation (Del.)	Jacksonville, Fla.	Foley, Fla.
64	Frt.	20	500	Charles H. Higgins	San Francisco, Calif.	268 Market Street.
65	Frt.	9		Boston Maritime Corporation (Me.)	Boston, Mass.	131 State Street.
66	Pas.	6	300	E. S. Hayes	Seattle, Wash.	1720 Eleventh Avenue.
67	Tow.	15	900	Washington Tug & Barge Co. (Wash.)	do.	Colman Dock.
68	Frt.	6		I. L. Snow Co. (Me.)	Rockland, Me.	79 Mechanic Street.
69	Frt.	19	500	Loop Lumber Co. (Calif.)	San Francisco, Calif.	Central Basin.
70	Frt.	4		Reading Co. (Pa.)	Philadelphia, Pa.	Reading Terminal.

Line No.	Official No.	Signal letters	Rig	Name of vessel	Tonnage		Dimensions			When built	Where built
					Gross	Net	Length	Breadth	Depth		
1	202631	KVDB	St. s.	TRANSFER No. 19.....	270	183	112.0	26.2	14.0	1905	Philadelphia, Pa.....
2	202634	KVDC	St. s.	TRANSFER No. 20.....	270	183	112.0	26.2	14.0	1905	do.....
3	200920	KVDJ	St. s.	INDIANAPOLIS.....	765	520	180.0	32.0	18.6	1904	Toledo, Ohio.....
4	202668	KVDN	Ol. s.	PATRICK J. O'HARA.....	290	173	126.6	22.0	12.9	1905	Quincy, Mass.....
5	202687	KVDP	St. s.	J. B. Stetson.....	837	521	181.0	39.4	13.4	1905	Winslow, Wash.....
6	202751	KVDW	St. s.	BERNARDVILLE.....	181	123	93.7	24.0	11.1	1906	Port Richmond, N. Y.....
7	202783	KVFG	St. s.	HUGH L. BOND, JR.....	212	144	112.0	23.1	11.2	1906	Baltimore, Md.....
8	202856	KVFW	St. s.	RIVERSIDE.....	300	204	118.1	25.0	8.7	1906	Port Richmond, N. Y.....
9	220118	KVGM	St. s.	SAVANNAH.....	263	124	146.9	22.0	12.5	1893	Glasgow, Scotland.....
10	202939	KVGT	St. s.	PKQUONNOCK.....	2,930	1,986	275.7	45.1	16.7	1906	Chester, Pa.....
11	203028	KVHR	Sc. b.	MAGNOLIA.....	681	663	171.0	31.0	15.0	1906	Camden, N. J.....
12	203045	KVHT	St. s.	Tiverton.....	657	336	155.0	36.0	12.7	1906	Hoquiam, Wash.....
13	202367	KVJD	Sch.	Thomas S. Gorton.....	140	92	106.6	25.4	11.5	1905	Essex, Mass.....
14	203112	KVJP	St. s.	ROBERT H. SMITH.....	207	141	108.0	23.4	11.9	1906	Baltimore, Md.....
15	203116	KVJR	St. s.	ALEUTIAN.....	6,362	3,700	400.0	50.2	17.5	1906	Philadelphia, Pa.....
16	203181	KVLJ	St. s.	P. R. R. No. 5.....	186	126	92.0	24.0	11.8	1906	Sparrows Point, Md.....
17	203183	KVLQ	St. s.	Miramar.....	181	99	103.0	24.3	9.4	1906	Noank, Conn.....
18	203192	KVLS	St. s.	Svea.....	618	370	174.0	38.2	13.3	1906	Fairhaven, Calif.....
19	203205	KVMC	St. s.	P. R. R. No. 10.....	186	126	92.0	24.0	11.8	1906	Sparrows Point, Md.....
20	203224	KVME	St. s.	P. R. R. No. 14.....	186	126	92.0	24.0	11.8	1906	do.....
21	203235	KVML	St. s.	Reichert Boys.....	156	106	85.9	27.0	10.6	1906	Tomkins Cove, N. Y.....
22	202752	KVMP	Sch.	Athlete.....	132	96	107.4	25.0	11.6	1906	Essex, Mass.....
23	203328	KVNP	St. s.	Tamalpais.....	574	422	165.2	36.0	13.0	1906	Hoquiam Wash.....
24	203337	KVNL	St. s.	GENERAL G. M. SORREL.....	169	115	92.0	21.5	10.8	1906	Chester, Pa.....
25	203366	KVNM	St. s.	AURORA.....	234	159	98.0	25.0	12.0	1906	Camden, N. J.....
26	203387	KVNR	St. s.	Theo Lee.....	197	134	101.1	25.0	12.0	1906	Noank, Conn.....
27	203422	KVNS	St. s.	MARION.....	1,185	805	222.5	33.0	21.3	1906	Sparrows Point, Md.....
28	203447	KVPD	Sc. b.	Carcoosing.....	721	623	177.0	35.0	14.2	1906	Noank, Conn.....
29	203448	KVPE	St. s.	Raymond.....	595	350	182.4	38.0	13.0	1906	Prosper, Oreg.....
30	203469	KVPH	Sc. b.	SWEDEROPE.....	1,666	1,520	227.0	38.1	19.6	1906	Camden, N. J.....
31	203508	KVPM	St. s.	Hoquiam.....	644	440	174.0	38.2	13.3	1906	Fairhaven, Calif.....
32	203545	KVPT	Sc. b.	CARPENDER.....	1,566	1,520	227.0	38.1	19.6	1906	Camden, N. J.....
33	203534	KVQB	St. s.	Washington.....	539	367	169.0	35.3	12.4	1906	Seattle, Wash.....
34	203583	KVQH	St. s.	BROOKS SCANLON.....	581	331	151.9	29.6	18.2	1906	Port Richmond, N. Y.....
35	203584	KVQJ	St. s.	GOVERNOR COBB.....	2,522	1,556	239.1	54.0	18.0	1906	Chester, Pa.....
36	203594	KVQN	St. s.	NEW YORK CENTRAL No. 5.....	410	278	100.4	30.5	11.5	1906	Port Richmond, N. Y.....
37	203637	KVRG	St. s.	WATUPPA.....	190	129	105.0	22.6	11.8	1906	do.....
38	203647	KVRH	St. s.	Kookaburra.....	180	122	96.4	30.4	9.7	1906	Tottenville, N. Y.....
39	203681	KVRL	St. s.	MOMUS.....	6,413	3,893	410.0	53.2	25.6	1906	Philadelphia, Pa.....
40	127440	KVRW	St. s.	CHIPPEWA.....	776	504	200.0	50.1	17.1	1900	Toledo, Ohio.....
41	100730	KVSB	St. s.	IROQUOIS.....	1,767	1,202	213.8	46.0	15.2	1901	do.....
42	203747	KVSF	St. s.	Daisy Freeman.....	613	436	173.5	38.6	13.3	1906	Fairhaven, Calif.....
43	203766	KVSJ	St. s.	POCOMOKE.....	293	199	125.0	25.0	12.6	1906	Camden, N. J.....
44	203772	KVSM	St. s.	KNICKERBOCKER.....	310	192	130.0	32.9	10.0	1907	Noank, Conn.....
45	203782	KVSR	St. s.	Carrie T. Meseck.....	163	111	87.0	23.6	12.0	1906	Port Richmond, N. Y.....
46	203791	KVST	St. s.	HAVANA.....	6,678	4,075	413.0	50.2	17.5	1906	Philadelphia, Pa.....
47	203795	KVSW	St. s.	TUSCAN.....	2,415	1,355	275.5	42.1	18.0	1907	Sparrows Point, Md.....
48	203805	KVTB	St. s.	WYOMING.....	398	270	140.0	26.8	15.5	1906	Port Richmond, N. Y.....
49	203808	KVTC	Gas.	Molokai.....	269	152	105.9	24.4	14.2	1907	Fairhaven, Calif.....
50	203811	KVTD	St. s.	DELAWARE.....	1,907	1,382	250.5	40.0	25.0	1907	Wilmington, Del.....
51	203813	KVTF	St. s.	DOROTHY ALEXANDER.....	5,453	2,546	391.9	43.2	19.7	1907	Camden, N. J.....
52	203826	KVTH	St. s.	Salutation.....	184	125	107.5	22.5	11.0	1907	do.....
53	203846	KVTM	St. s.	EL CHICO.....	152	103	81.5	21.2	12.6	1907	Wilmington, Del.....
54	203856	KVTR	St. s.	OSSABAW.....	2,667	2,043	300.0	41.0	25.8	1907	Quincy, Mass.....
55	203859	KVTS	St. s.	Helene.....	672	307	172.1	38.0	13.2	1906	Hoquiam, Wash.....
56	203925	KVWJ	St. s.	RAWNEE.....	1,907	1,382	250.5	40.0	25.0	1907	Wilmington, Del.....
57	203928	KVWL	St. s.	Wellesley.....	770	432	186.3	38.0	13.8	1907	Prosper, Oreg.....
58	203969	KVWT	St. s.	HOOR MOUNTAIN.....	425	289	136.6	29.0	9.6	1907	Philadelphia, Pa.....
59	200971	KWBC	St. s.	MEXICAN.....	8,601	5,427	472.3	57.2	32.3	1907	San Francisco, Calif.....
60	203988	KWBH	St. s.	RELIEF.....	889	322	184.3	30.2	20.6	1907	Wilmington, Del.....
61	203972	KWBD	St. s.	CITY OF ATLANTA.....	1,971	1,101	269.0	46.0	14.8	1907	Camden, N. J.....
62	203899	KWBL	Ol. s.	Pejepscot.....	162	66	102.6	24.2	12.3	1907	South Portland, Me.....
63	204026	KWBP	St. s.	PACKERTON.....	430	292	100.9	30.4	11.4	1907	Port Richmond, N. Y.....
64	204047	KWBR	Sc. s.	YALE.....	3,818	514	376.0	61.3	20.2	1906	Chester, Pa.....
65	204087	KWCG	St. s.	S. CAMPDEN.....	2,153	1,143	320.5	40.0	16.1	1907	Bath, Me.....
66	204088	KWCH	Sc. b.	S. T. Co. No. 2.....	526	430	148.6	36.0	12.2	1907	do.....
67	204110	KWCL	St. s.	Daniel Kern.....	297	112	153.2	26.0	11.5	1879	Baltimore, Md.....

Line No.	Service	Crew	Horse-power	Name of owner	Home port	Address of owner
1	Tow.	5	500	New York, New Haven & Hartford R. R. Co. (Conn.)	New Haven, Conn.	Meadow and Water Streets.
2	Tow.	5	500	do	do	Do.
3	Pas.	28	1,400	Puget Sound Navigation Co. (Nev.)	Seattle, Wash.	Colman Dock.
4	Cod.	21	500	O'Hara Bros. Co. (Mass.)	Boston, Mass.	22 Fish Pier, South Boston, Mass.
5	Frt.	21	450	A. B. Johnson	San Francisco, Calif.	1 Drumm Street.
6	Tow.	6	840	Delaware, Lackawanna & Western R. R. Co. (Pa.)	New York, N. Y.	90 West Street.
7	Frt.	11	600	Baltimore & Ohio R. R. Co. (Md.)	Baltimore, Md.	Baltimore and Charles Streets.
8	Pas.	9	550	City of New York	New York, N. Y.	City Hall.
9	Plt.	21	550	Savannah Bar Pilots	Savannah, Ga.	228 East Bay Street.
10	Frt.	21	1,600	New England S. S. Co. (Conn.)	New London, Conn.	State Street.
11	Tnk.	8		Texas Oil Co. (Del.)	Wilmington, Del.	7 West Tenth Street.
12	Frt.	17	400	J. O. Davenport	San Francisco, Calif.	16 California Street.
13	Cod.	7		Gorton Pew Vessels Co. (Mass.)	Gloucester, Mass.	Rowe Square.
14	Tow.	11	450	Reichert Towing Line (N. Y.)	New York, N. Y.	Dupont St. and East River (B.).
15	Pas.	39	5,000	Alaska S. S. Co. (Nev.)	do	120 Broadway.
16	Tow.	5	600	Pennsylvania R. R. Co. (Pa.)	do	Pennsylvania Station.
17	Pas.	5	300	Atkins & Wagner (N. Y.)	do	0902 Ridge Boulevard (B.).
18	Frt.	17	550	Francis A. Wilson	San Francisco, Calif.	Russ Building.
19	Tow.	7	1,700	Pennsylvania R. R. Co. (Pa.)	New York, N. Y.	Pennsylvania Station.
20	Tow.	7	600	do	do	Do.
21	Tow.	10	50	Reichert Towing Line (N. Y.)	do	Foot Dupont Street, E. R. (B.).
22	Frt.	12		Antone F. Sylvia	New Bedford, Mass.	274 Orchard Street.
23	Frt.	20	400	Little River S. S. Co. (Calif.)	San Francisco, Calif.	405 Montgomery Street.
24	Tow.	7	500	Ocean S. S. Co. of Savannah (Ga.)	New York, N. Y.	Savannah, Ga.
25	Tow.	7	500	Lehigh Valley R. R. Co. (N. J.)	do	143 Liberty Street.
26	Frt.	7	600	Lee Transit Corporation (N. Y.)	do	44 Whitehall Street.
27	Frt.	29	1,200	Colonial Navigation Co. (N. Y.)	do	Pier 44, North River.
28	Frt.	3		Reading Co. (Pa.)	Philadelphia, Pa.	Reading Terminal.
29	Frt.	18	425	Sudden & Christenson (Calif.)	San Francisco, Calif.	310 Sansome Street.
30	Frt.	6		Detroit Sulphite Transportation Co. (Mich.)	Detroit, Mich.	9125 West Jefferson Avenue.
31	Frt.	10	400	Signal Steamship Co. (Calif.)	San Francisco, Calif.	Oakland Bank Building, Oakland, Calif.
32	Frt.	5		P. F. Martin Barge Corporation (Del.)	Philadelphia, Pa.	111 Walnut Street.
33	Frt.	20	480	Little River S. S. Co. (Calif.)	San Francisco, Calif.	405 Montgomery Street.
34	Tow.	20	1,100	Brooks-Scanlon Corporation (Del.)	Jacksonville, Fla.	Foley, Fla.
35	Pas.	86	5,000	Peninsular & Occidental S. S. Co. (Conn.)	New Haven, Conn.	42 Church Street.
36	Tow.	10	300	New York Central R. R. Co. (N. Y.)	New York, N. Y.	6 Beaver Street.
37	Tow.	10	650	Elmer A. Keeler	do	1 Broadway.
38	Tow.	6	240	Atlantic Lighterage Corporation (N. Y.)	do	17 Battery Place.
39	Pas.	130	5,000	Southern Pacific Co. (Ky.)	do	Pier 49, North River.
40	Fer.	25	1,650	Puget Sound Navigation Co. (Nev.)	Seattle, Wash.	Colman Dock.
41	Frt.	27	1,500	do	do	Do.
42	Frt.	22	425	W. S. Scammell (Trustee)	San Francisco, Calif.	73 Steuart Street.
43	Tow.	14	500	American Dredging Co. (Pa.)	Philadelphia, Pa.	308 Chestnut Street.
44	Frt.	6	500	New York & Hastings Steamboat Co. (N. Y.)	New York, N. Y.	25 Broadway.
45	Tow.	6	637	Messek Towing & Transportation Co. (N. J.)	do	Pier 59, North River.
46	Frt.	133	10,000	Atlantic, Gulf & West Indies S. S. Lines (Me.)	do	25 Broadway.
47	Frt.	40	2,700	Merchants & Miners Transportation Co. (Md.)	Baltimore, Md.	112 South Gay Street.
48	Tow.	16	900	Bee Line Transportation Co. (Del.)	Perth Amboy, N. J.	Box 282.
49	Fsh.	17	6200	Walter W. Keene	Honolulu, Hawaii	511 East Sixth Street, Los Angeles, Calif.
50	Frt.	22	\$1,200	Clyde S. S. Co. (Me.)	New York, N. Y.	Pier 36, North River.
51	Pas.	120	5,000	Pacific S. S. Co. (Me.)	Seattle, Wash.	1519 Railroad Avenue South.
52	Tow.	9	500	James McWilliams, Blue Line (N. J.)	New York, N. Y.	1 Broadway.
53	Tow.	9	550	Southern Pacific Co. (Ky.)	do	Pier 49, North River.
54	Frt.	32	1,200	Mallory Steamship Co. (Me.)	do	Pier 36, North River.
55	Frt.	19	450	Emil T. Kruse	San Francisco, Calif.	24 California Street.
56	Frt.	23	1,200	Clyde S. S. Co. (Me.)	New York, N. Y.	Pier 36, North River.
57	Frt.	20	440	J. R. Hanly Co. (Calif.)	San Francisco, Calif.	24 Market Street.
58	Pas.	14	550	McAllister Navigation Co. (N. Y.)	New York, N. Y.	24 State Street.
59	Frt.	49	4,600	American Hawaiian S. S. Co. (N. J.)	do	10 Bridge Street.
60	Wrk.	20	1,600	Merritt Chapman & Scott Corporation (Del.)	do	17 Battery Place.
61	Frt.	46	3,000	Chesapeake S. S. Co. (Md.)	Baltimore, Md.	619 Light Street.
62	Tow.	7	360	Pejepscot Paper Co. (Me.)	Bath, Me.	Topsham, Me.
63	Frt.	6	435	Lehigh Valley R. R. Co. of N. J. (N. J.)	New York, N. Y.	143 Liberty Street.
64	Pas.	124	10,000	Los Angeles S. S. Co. (Calif.)	Los Angeles, Calif.	Box 218, Wilmington, Calif.
65	Pas.	110	4,000	Eastern S. S. Lines (Me.)	Portsmouth, N. H.	India Wharf, Boston, Mass.
66	Frt.	3		Pejepscot Paper Co. (Me.)	Bath, Me.	Topsham, Me.
67	Tow.	10	750	Bellingham Tug & Barge Co. (Wash.)	Seattle, Wash.	1214 Cornwall Avenue, Bellingham, Wash.

Merchant Vessels

Line No.	Official No.	Signal letters	Rig	Name of vessel	Tonnage		Dimensions			When built	Where built
					Gross	Net	Length	Breadth	Depth		
							Feet	Feet	Feet		
1	204200	KWDL	St. s.	NEW HAVEN.....○	2,930	1,986	275.7	45.1	16.7	1907	Chester, Pa.....
2	204242	KWDP	St. s.	MARYLAND.....	1,369	827	249.5	40.1	14.1	1907	Sparrows Point, Md..
3	204256	KWDR	St. s.	CREOLE.....○	6,362	3,849	407.0	53.0	26.7	1907	Quincy, Mass.....
4	204267	KWFB	St. s.	ARIOSA.....	262	178	108.0	25.0	12.2	1907	Camden, N. J.....
5	204278	KWFH	St. s.	Yellowstone.....	767	456	188.6	38.2	13.6	1907	Fairhaven, Calif.....
6	204324	KWFR	Ol. s.	Vanessa.....	102	70	115.0	22.8	6.7	1907	Solomons, Md.....
7	204328	KWFT	St. s.	Bandon.....	642	350	172.8	39.7	11.0	1907	North Bend, Ore.....
8	204106	KWFF	St. s.	Russell 7.....	119	81	83.0	22.2	10.0	1907	Noank, Conn.....
9	204372	KWGD	St. s.	HARVARD.....Ⓜ	3,818	514	376.0	61.3	20.2	1906	Chester, Pa.....
10	204384	KWGF	St. s.	PATCHOGUE.....	190	129	90.5	24.5	11.6	1907	Camden, N. J.....
11	117141	KWGH	St. s.	Sea King.....	124	84	95.6	21.8	10.4	1902	Baltimore, Md.....
12	204425	KWGN	St. s.	SECURITY.....○	397	270	140.5	26.0	15.9	1907	Port Richmond, N. Y.
13	204437	KWQG	St. s.	CITY OF SAVANNAH.....○	5,654	4,379	381.5	49.0	15.8	1907	Chester, Pa.....
14	204464	KWHC	St. s.	F. S. LOOP.....	794	445	193.0	39.0	13.6	1907	Marshfield, Ore.....
15	204509	KWHP	St. s.	Annie Christenson.....	839	452	188.7	39.8	12.8	1907	Winslow, Wash.....
16	204579	KWHT	St. s.	EVERETT.....○	5,065	3,097	373.2	52.7	29.8	1907	Quincy, Mass.....
17	204605	KWJC	St. s.	BERN.....	224	152	104.6	24.6	11.8	1907	Philadelphia, Pa.....
18	204629	KWJF	St. s.	CALISTOGA.....	2,680	1,516	298.0	45.0	16.1	1907	Sparrows Point, Md..
19	204647	KWJH	St. s.	NEW ENGLAND.....	417	265	118.0	31.4	11.3	1907	Quincy, Mass.....
20	204656	KWJL	St. s.	Grays Harbor.....	659	374	172.0	38.0	12.4	1907	Aberdeen, Wash.....
21	204660	KWJN	St. s.	SAN LORENZO.....○	6,576	4,016	401.0	54.0	26.3	1907	Newport News, Va.....
22	204685	KWJQ	St. s.	Tahoe.....	751	419	179.0	38.2	13.3	1907	Fairhaven, Calif.....
23	204692	KWJR	Sc. b.	Conewago.....	456	809	193.2	35.0	17.6	1907	Noank, Conn.....
24	204695	KWJT	St. s.	E. P. Ripley.....	179	121	115.5	24.0	11.6	1907	Marshfield, Ore.....
25	204718	KWLJ	St. s.	SOCONY 17.....	175	119	96.0	23.0	11.2	1907	Baltimore, Md.....
26	204784	KWLN	St. s.	SOCONY 18.....	175	119	96.0	23.0	11.2	1907	do.....
27	204800	KWLP	St. s.	Gollah.....○	414	221	134.9	27.1	16.2	1907	Camden, N. J.....
28	204801	KWLQ	St. s.	HERCULES.....	409	81	134.9	26.1	15.5	1907	do.....
29	204835	KWLS	St. s.	CATHERINE G. SUDDEN.....○	2,052	1,218	277.0	43.0	17.3	1907	Newport News, Va.....
30	204844	KWLT	Sc. b.	Cocalco.....	956	869	193.2	35.0	17.6	1907	Noank, Conn.....
31	204848	KWLX	St. s.	MELROSE.....○	5,057	3,096	373.2	52.7	29.8	1907	Quincy, Mass.....
32	204919	KWMB	St. s.	Caspar.....	648	362	175.1	38.3	12.4	1907	Aberdeen, Wash.....
33	204858	KWMC	Ga. s.	Mystery.....	109	77	83.6	24.9	10.5	1908	New York, N. Y.....
34	204860	KWMD	St. s.	SOCONY 19.....	175	119	96.0	23.0	11.2	1908	Baltimore, Md.....
35	204866	KWME	So. b.	ALTAHAMA.....	2,667	2,542	300.0	41.0	25.8	1908	Quincy, Mass.....
36	204889	KWMJ	Ol. s.	CONTRA COSTA.....	832	497	190.1	37.2	13.3	1908	San Francisco, Calif..
37	204900	KWML	St. s.	Border King.....	938	549	163.7	36.9	21.4	1908	Hoquiam, Wash.....
38	204923	KWMP	St. s.	MAUNA KEA.....	1,566	940	239.3	36.2	16.7	1908	San Francisco, Calif..
39	204955	KWMR	St. s.	CHIRIKOF.....Ⓜ	6,566	3,474	412.8	53.1	29.2	1908	Newport News, Va.....
40	204974	KWMS	St. s.	ONTARIO.....	415	282	134.9	27.1	15.2	1908	Camden, N. J.....
41	205002	KWNB	St. s.	Katherine.....	531	292	160.4	36.0	12.5	1908	Fairhaven, Calif.....
42	205041	KWNJ	St. s.	Shasta.....○	878	517	192.3	41.0	14.0	1908	Hoquiam, Wash.....
43	205045	KWNL	Sc. b.	Cheona.....	956	869	193.2	35.0	17.6	1908	Noank, Conn.....
44	100681	KWNT	St. s.	PALACE.....	195	110	151.0	20.0	11.2	1899	Chester, Pa.....
45	205082	KWPO	St. s.	Daisy.....	679	379	175.0	38.7	14.0	1908	Bandon, Ore.....
46	205095	KWPF	St. s.	SANTA INEZ.....○	1,742	982	240.0	41.0	16.5	1908	Seattle, Wash.....
47	205150	KWPL	Sc. b.	Hauto.....	830	732	180.2	35.0	14.7	1908	Noank, Conn.....
48	205212	KWPR	Sc. b.	Tamaqua.....	830	732	180.2	35.0	14.7	1908	do.....
49	205240	KWPS	St. s.	Lorraine Rita.....	286	194	127.0	26.1	13.8	1908	Baltimore, Md.....
50	205311	KWQF	St. s.	JULIAN C. MORAN.....	294	199	122.3	25.0	14.0	1908	Camden, N. J.....
51	205366	KWQM	Sc. b.	Easton.....	830	732	180.2	35.0	14.7	1908	Noank, Conn.....
52	205480	KWQS	Sc. b.	Nesquehoning.....	967	880	195.6	35.0	17.6	1908	do.....
53	205552	KWRB	Sc. b.	Greenwood.....	967	880	195.6	35.0	17.6	1908	do.....
54	205637	KWRC	St. s.	POWERFUL.....	176	120	89.4	24.1	12.1	1908	Port Richmond, N. Y.
55	205662	KWRD	Ga. s.	John J. Fallon.....	125	77	103.0	24.0	12.0	1908	Essex, Mass.....
56	205707	KWRG	Sch.	Frank Brainerd.....	254	198	123.4	30.9	8.7	1908	Rockland, Me.....
57	205805	KWRT	St. s.	Carlos.....	865	541	198.4	39.2	14.8	1908	San Francisco, Calif..
58	205849	KWSO	Ga. s.	Puget.....	471	395	121.5	34.4	9.0	1908	Seattle, Wash.....
59	205896	KWSM	St. s.	SOUTHLAND.....	2,081	1,215	291.2	51.0	16.1	1908	Newport News, Va.....
60	205899	KWSN	Sc. b.	700 (steel).....	934	881	187.2	34.0	16.3	1908	Camden, N. J.....
61	205946	KWTD	Sc. b.	701 (steel).....	934	881	187.2	34.0	16.3	1908	do.....
62	205947	KWTF	Sc. b.	702 (steel).....	934	881	187.2	34.0	16.3	1908	do.....
63	206007	KWTQ	Sc. b.	704 (steel).....	934	881	187.2	34.0	16.3	1909	do.....
64	206008	KWTR	Sc. b.	705 (steel).....	934	881	187.2	34.0	16.3	1909	do.....
65	206031	KWTV	Sc. b.	707 (steel).....	934	881	187.2	34.0	16.3	1909	do.....
66	206032	KWVB	Sc. b.	706 (steel).....	934	881	187.2	34.0	16.3	1909	do.....
67	206063	KWVD	Ol. s.	Mary De Costa.....	101	62	88.6	22.8	10.4	1909	Gloucester, Mass.....
68	206082	KWVJ	St. s.	NEW LONDON.....	2,818	1,893	278.5	44.0	19.0	1909	Wilmington, Del.....
69	206094	KWVP	St. s.	Hyak.....	207	141	132.2	20.8	5.5	1909	Portland, Ore.....

Line No.	Service	Crew	Horse-power	Name of owner	Home port	Address of owner
1	Frt.	22	1,600	New England S. S. Co. (Conn.)	New London, Conn.	State Street.
2	Pas.	41	1,900	New York, Philadelphia & Norfolk R. R. Co. (Va.)	Cape Charles, Va.	
3	Pas.	140	7,600	Southern Pacific Co. (Ky.)	New York, N. Y.	Pier 49, North River.
4	Tow.	12	500	Henry Du Bois Sons Co. (N. Y.)	do	17 State Street.
5	Frt.	21	700	Sudden Lumber Co. (Calif.)	San Francisco, Calif.	Third and Mariposa Streets.
6	Frt.	14	6150	Southport Fish Scrap & Oil Co. (N. C.)	Beaufort, N. C.	Southport, N. C.
7	Frt.	19	475	Moore Mill & Lumber Co. (Oreg.)	San Francisco, Calif.	68 Post Street.
8	Tow.	10	900	Newtown Creek Towing Co. (N. Y.)	New York, N. Y.	1 Front Street, Island City, N. Y.
9	Pas.	135	10,000	Los Angeles S. S. Co. (Calif.)	Los Angeles, Calif.	Box 218, Wilmington, Calif.
10	Tow.	7	500	Long Island R. R. Co. (N. Y.)	New York, N. Y.	Foot Borden Avenue, Long Island City, N. Y.
11	Tow.	13	340	Suderman & Young Towing Co. (Tex.)	Galveston, Tex.	905 United States National Bank Building.
12	Tow.	16	1,000	H. L. Pontin	New York, N. Y.	90 West Street.
13	Pas.	84	5,000	Ocean Steamship Co. of Savannah (Ga.)	Savannah, Ga.	Ocean Steamship Terminals.
14	Frt.	20	500	William Chatham	San Francisco, Calif.	Central Basin.
15	Frt.	21	600	Sudden & Christenson (Calif.)	do	310 Sansome Street.
16	Frt.	45	2,700	Mystic S. S. Co. (Mass.), trustee	Boston, Mass.	250 Stuart Street.
17	Tow.	12	600	Reading Co. (Pa.)	Philadelphia, Pa.	Reading Terminal.
18	Pas.	16	2,600	Southern Pacific Golden Gate Ferries Ltd. (Calif.)	San Francisco, Calif.	65 Pine Street.
19	Frt.	7	400	New England S. S. Co. (Conn.)	New London, Conn.	State Street.
20	Frt.	20	500	Sudden & Christenson (Calif.)	San Francisco, Calif.	310 Sansome Street.
21	Pas.	131	6,250	New York & Porto Rico S. S. Co. (Me.)	New York, N. Y.	25 Broadway.
22	Frt.	10	400	Signal S. S. Co. (Calif.)	San Francisco, Calif.	Oakland, Calif.
23	Frt.	5	500	Reading Co. (Pa.)	Philadelphia, Pa.	Reading Terminal.
24	Tow.	6	800	Atchison, Topeka & Santa Fe R. R. Co. (Kans.)	San Francisco, Calif.	14 Sansome Street.
25	Tow.	8	650	Standard Transportation Co. (Del.)	New York, N. Y.	26 Broadway.
26	Tow.	7	650	do	do	do
27	Tow.	15	1,000	Wood Towing Corporation (Va.)	Norfolk, Va.	Roanoke Dock.
28	Tow.	15	500	Western Pacific R. R. Co. (Calif.)	San Francisco, Calif.	216 Montgomery Street.
29	Frt.	22	1,400	Sudden & Christenson (Calif.)	do	310 Sansome Street.
30	Frt.	4	400	Reading Co. (Pa.)	Philadelphia, Pa.	Reading Terminal.
31	Frt.	40	2,700	Mystic S. S. Co. (Mass.), trustee	Boston, Mass.	250 Stuart Street.
32	Frt.	18	450	Caspar Lumber Co. (Calif.)	San Francisco, Calif.	582 Market Street.
33	Fsh.	10	150	Joseph P. Loga	New Orleans, La.	Pilotown, La.
34	Tow.	7	650	Standard Transportation Co. (Del.)	New York, N. Y.	26 Broadway.
35	Frt.	6	600	Altamaha Transportation Co. (Del.)	Mobile, Ala.	Clio and Magnolia Streets.
36	Tnk.	10	6500	Standard Oil Co.	San Francisco, Calif.	Standard Oil Building.
37	Frt.	27	560	Border Line Transportation Co. (Wash.)	Seattle, Wash.	1160 Stewart Building.
38	Pas.	76	2,200	Inter-Island Steam Navigation Co. (Hawaii)	Honolulu, Hawaii	Fort and Merchant Streets.
39	Frt.	25	3,500	Alaska Packers Association (Calif.)	San Francisco, Calif.	111 California Street.
40	Tow.	17	1,000	Tugboat Ontario (Del.)	Mobile, Ala.	Clio and Magnolia Streets.
41	Frt.	18	450	Redwood S. S. Co. (Calif.)	San Francisco, Calif.	681 Market Street.
42	Frt.	19	550	E. K. Wood Lumber Co. (Calif.)	do	1 Drumm Street.
43	Frt.	4	400	Reading Co. (Pa.)	Philadelphia, Pa.	Reading Terminal.
44	Fsh.	8	1,000	Louis Castellano	New York, N. Y.	116 Bloomfield Street, Hoboken, N. J.
45	Frt.	20	375	S. S. Freeman	San Francisco, Calif.	1 Drumm Street.
46	Frt.	29	950	Andrew F. Mahony Co. (Calif.)	do	do
47	Frt.	4	400	Lehigh Coal & Navigation Co. (Pa.)	New York, N. Y.	143 Liberty Street.
48	Frt.	3	300	do	do	do
49	Tow.	15	750	Edward Koven	do	1161 Sherman Avenue.
50	Tow.	3	500	Tug Julia C. Moran (N. Y.)	do	17 Battery Place.
51	Frt.	3	300	Lehigh Coal & Navigation Co. (Pa.)	do	143 Liberty Street.
52	Frt.	2	200	do	do	do
53	Frt.	3	300	do	do	do
54	Tow.	6	250	Lehigh Valley R. R. Co. (N. J.)	do	do
55	Cod.	22	660	Gorton-Pew Vessels Co. (Mass.)	Boston, Mass.	Gloucester, Mass.
56	Frt.	4	400	Merritt T. Ober	Bar Harbor, Me.	Northeast Harbor, Me.
57	Frt.	22	700	Denovan S. S. Co. (Wash.)	San Francisco, Calif.	582 Market Street.
58	Fer.	10	340	Puget Sound Navigation Co. (Nev.)	Seattle, Wash.	Colman Dock.
59	Pas.	69	3,000	Norfolk & Washington S. S. Co.	Washington, D. C.	Seventh Street Wharf.
60	Frt.	4	400	Bee Line Transportation Co. (Del.)	Perth Amboy, N. J.	Box 262.
61	Frt.	4	400	do	do	do
62	Frt.	4	400	do	do	do
63	Frt.	4	400	do	do	do
64	Frt.	4	400	do	do	do
65	Frt.	4	400	do	do	do
66	Frt.	4	400	do	do	do
67	Cod.	19	140	O'Hara Bros. Co. (Mass.)	Boston, Mass.	22 Fish Pier, South Boston, Mass.
68	Frt.	18	2,000	Central Vermont Transportation Co. (Me.)	Portland, Me.	85 Exchange Street.
69	Pas.	12	750	Kitsap County Transportation Co. (Wash.)	Seattle, Wash.	Grand Trunk Dock.

Merchant Vessels

Line No.	Official No.	Signal letters	Rlg	Name of vessel	Tonnage		Dimensions			When built	Where built
					Gross	Net	Length	Breadth	Depth		
1	81632	KWVT	St. s.	WALTHAM.....	353	186	128.0	26.3	15.0	1898	Philadelphia, Pa.....
2	206239	LBCP	St. s.	NEW YORK.....	2,218	1,893	278.5	44.0	19.0	1909	Wilmington, Del.....
3	206266	LBCQ	St. s.	BELFAST.....	2,157	1,147	320.6	40.0	16.1	1909	Bath, Me.....
4	206270	LBCR	St. s.	William Blundon.....	240	129	127.4	22.8	10.4	1909	Solomons, Md.....
5	206347	LBDJ	Sch.	Laforest L. Simmons.....	132	104	88.9	27.8	7.5	1909	Milford, Del.....
6	204673	LBFK	St. s.	Saginaw.....	886	498	191.4	39.1	14.2	1907	Illoquiam, Wash.....
7	206627	LBFP	St. s.	LEGONIA II.....	244	119	140.4	21.5	13.3	1909	Wilmington, Del.....
8	206652	LBFT	Sc. b.	I. D. FLETCHER.....	1,034	1,034	215.6	35.0	15.7	1909	Sparrows Point, Md.....
9	206765	LBGN	St. s.	EMPIRE.....	283	196	110.0	25.0	13.7	1909	Port Richmond, N. Y.....
10	206818	LBGQ	St. s.	PARSLEY.....	296	201	125.0	25.0	12.6	1909	Camden, N. J.....
11	206876	LBGS	St. s.	GEORGE L. POTTER.....	220	149	112.3	24.1	11.5	1909	Baltimore, Md.....
12	81705	LBGV	St. s.	MAX M. BROAD.....	2,293	1,609	242.0	42.0	26.6	1900	Cleveland, Ohio.....
13	206997	LBHF	St. s.	WILHELMINA.....	6,725	4,212	426.1	54.1	33.5	1909	Newport-News, Va.....
14	203557	LBHK	St. s.	Carmel.....	655	349	170.0	38.0	12.3	1906	Aberdeen, Wash.....
15	207058	LBHP	Sc. b.	TULSA.....	607	607	164.8	32.1	12.8	1909	Point Richmond, N. Y.....
16	207060	LBHQ	St. s.	FULTON.....	229	156	93.3	25.2	12.1	1909	do.....
17	204122	LBHT	St. s.	Bonita.....	319	199	109.0	32.4	11.3	1907	New London, Conn.....
18	207187	LBHJ	St. s.	COASTWISE.....	4,015	2,444	359.0	49.2	25.9	1910	Camden, N. J.....
19	207254	LBJQ	Ga. s.	Rhodora.....	116	70	103.9	23.5	11.0	1910	Essex, Mass.....
20	207270	LBJR	St. s.	TRANSPORTATION.....	4,015	2,444	359.0	49.2	25.9	1910	Camden, N. J.....
21	207282	LBJT	St. s.	NORTH LAND.....	3,121	1,753	304.4	47.2	15.6	1910	Wilmington, Del.....
22	207299	IBKD	St. s.	Salvor.....	532	235	132.3	33.3	15.1	1910	Tottenville, N. Y.....
23	207312	LBKG	Sch.	Anna R. Heldritter.....	694	610	185.0	37.1	13.5	1910	Sharptown, Md.....
24	207355	LHKN	Sc. b.	Coaldale.....	831	733	182.8	35.0	14.7	1910	Noank, Conn.....
25	207362	LBKQ	St. s.	CITY OF MONTGOMERY.....	5,425	4,025	371.6	49.7	15.4	1910	Newport News, Va.....
26	207363	LBKR	St. s.	CITY OF ST. LEWIS.....	5,425	4,025	371.6	49.7	15.4	1910	do.....
27	207392	LBMD	St. s.	CAPE CHARLES.....	290	201	125.0	25.0	12.6	1910	Camden, N. J.....
28	207475	LBMS	Sch.	Elsie.....	135	66	106.5	25.0	11.5	1910	Essex, Mass.....
29	207489	LBMV	St. s.	KENTUCKIAN.....	6,479	4,039	414.5	53.7	28.1	1910	Sparrows Point, Md.....
30	207579	LBNM	St. s.	MILLNOCKET.....	3,274	2,078	311.0	44.2	24.1	1910	do.....
31	207603	LBNS	St. s.	Nehalem.....	685	447	173.0	39.0	13.6	1910	Fairhaven, Calif.....
32	207605	LBNW	St. s.	COALINGA.....	875	563	193.0	38.0	13.1	1910	Oakland, Calif.....
33	207707	LBPH	St. s.	Mary C. McNally.....	121	82	88.5	21.0	9.5	1910	Milford, Del.....
34	207774	LBPR	St. s.	NEW YORK CENTRAL NO. 27.....	231	156	97.5	25.6	12.2	1910	Camden, N. J.....
35	207775	LBPS	St. s.	MEDDO.....	3,102	2,423	313.6	46.1	22.1	1910	Newport News, Va.....
36	207780	LBPT	St. s.	KULSHAM.....	926	573	160.3	32.0	27.0	1910	Seattle, Wash.....
37	207820	LBPW	St. s.	MIRAFLORES.....	206	20	118.6	23.0	12.5	1909	Wilmington, Del.....
38	53274	LBQC	Sc. b.	DALLAS.....	1,148	1,148	264.0	36.0	22.0	1892	Superior, Wis.....
39	207864	LBQF	St. s.	BROOKLYN.....	194	131	91.7	24.1	12.1	1910	Philadelphia, Pa.....
40	207947	LBQG	St. s.	EL MUNDO.....	6,008	3,747	405.6	53.1	27.4	1910	Newport News, Va.....
41	207935	LBQM	St. s.	LATOCHE.....	2,332	1,481	240.0	41.0	28.0	1910	Seattle, Wash.....
42	207985	LBQP	St. s.	Fort Bragg.....	912	498	188.0	40.0	14.3	1910	Fairhaven, Calif.....
43	206080	LBRC	St. s.	EL ORIENTE.....	6,008	3,747	405.6	53.1	27.4	1910	Newport News, Va.....
44	206109	LBRD	Sch.	William E. Litchfield.....	542	472	154.8	34.4	14.1	1910	Philppsburg, Me.....
45	206114	LBRF	St. s.	CARRIER.....	4,711	2,869	370.0	52.1	27.0	1910	Quincy, Mass.....
46	206158	LBRK	St. s.	RANCOAS.....	106	71	79.0	20.0	9.2	1910	Camden, N. J.....
47	206166	LBRM	St. s.	EL OCCIDENTE.....	6,008	3,747	405.6	53.1	27.4	1910	Newport News, Va.....
48	206175	LBRN	St. s.	Long Island.....	778	422	159.7	36.6	12.0	1910	Noank, Conn.....
49	208230	LBR8	Sc. b.	Sweetser Linthicum.....	695	632	199.3	32.1	11.7	1910	Elkton, Md.....
50	208239	LBRT	Ga. s.	BOSTON.....	255	113	114.3	22.5	11.6	1910	Quincy, Mass.....
51	208253	LBRW	Ga. s.	Elk.....	123	66	102.0	24.7	11.2	1910	Essex, Mass.....
52	208276	LBSF	Sch.	Lydia McLellan Baxter.....	1,352	1,153	209.2	40.3	21.8	1911	Bath, Me.....
53	208278	LBSH	St. s.	Olympic.....	1,303	886	148.3	24.2	14.8	1910	Seattle, Wash.....
54	208282	LBSM	St. s.	P. R. R. No. 35 (steel).....	375	255	106.5	32.0	15.0	1911	Wilmington, Del.....
55	208288	LBSF	St. s.	MADISON.....	3,734	2,406	353.3	42.1	16.8	1911	Newport News, Va.....
56	208330	LBSV	St. s.	COROZAL.....	3,109	1,920	335.0	46.8	22.7	1911	do.....
57	208367	LBTC	St. s.	MONTOSO.....	3,109	1,920	335.0	46.8	22.7	1911	do.....
58	208377	LBTF	St. s.	NORTHLAND.....	2,055	1,205	291.2	51.0	18.0	1911	Wilmington, Del.....
59	208378	LBTG	St. s.	CITY OF BALTIMORE.....	2,379	1,617	297.5	46.5	16.2	1911	Sparrows Point, Md.....
60	208381	LBTH	St. s.	SOMERSET.....	3,048	2,300	309.1	46.2	19.3	1911	Camden, N. J.....
61	208399	LBTk	St. s.	SANKATY.....	677	342	187.5	38.2	16.3	1911	Quincy, Mass.....
62	208414	LBTM	St. s.	CITY OF NORFOLK.....	2,379	1,617	297.5	46.5	16.2	1911	Sparrows Point, Md.....
63	208473	LBTV	Ga. s.	CAPTAIN COLLIER.....	161	100	103.6	22.7	9.1	1911	Philadelphia, Pa.....
64	208631	LBVR	St. s.	Pequot.....	282	192	144.4	22.5	11.2	1911	Wilmington, Del.....
65	208553	LBVJ	St. s.	CHEST.....	244	113	114.3	22.5	11.6	1911	Quincy, Mass.....
66	208698	LBWC	St. c.	Martin J. Marran.....	308	144	155.6	23.1	12.9	1911	Rockland, Me.....

Line No.	Service	Crew	Horse-power	Name of owner	Home port	Address of owner
1	Tow.	16	850	Staples Coal Co. (Mass.)	Fall River, Mass.	Taunton, Mass.
2	Frt.	18	2,000	Central Vermont Transportation Co. (Me.)	Portland, Me.	85 Exchange Street.
3	Pas.	120	b 4,000	Eastern S. S. Lines (Me.)	Portsmouth, N. H.	India Wharf, Boston, Mass.
4	Fsh.	27	500	Seaboard Oil & Guano Co. (Va.)	Reedville, Va.	Milla, Va.
5	Frt.	4		Richard E. Warner	Fall River, Mass.	Taunton, Mass.
6	Frt.	22	750	Charles Nelson Co. (Calif.)	San Francisco, Calif.	230 California Street.
7	Fer.	6	150	John M. Masury	Norfolk, Va.	Virginia Beach, Va.
8	Frt.	9		Barrett Co. (N. J.)	New York, N. Y.	40 Rector Street.
9	Tow.	18	800	Sabine Towing Co. (Tex.)	Port Arthur, Tex.	Box 252.
10	Tow.	14	500	New York, Philadelphia & Norfolk R. R. Co. (Va.)	Cape Charles, Va.	
11	Tow.	11	600	Baltimore & Ohio R. R. Co. (Md.)	Baltimore, Md.	Baltimore and Charles Sts.
12	Frt.	22	900	Allen F. Morley	Detroit, Mich.	839 Hazlewood Avenue.
13	Pas.	100	6,000	Matson Navigation Co. (Calif.)	San Francisco, Calif.	215 Market Street.
14	Frt.	20	400	Sudden & Christenson (Calif.)	do.	310 Sansome Street.
15	Tnk.	4		Texas Co. (Del.)	Wilmington, Del.	7 West Tenth Street.
16	Tow.	7	350	Delaware, Lackawanna & Western R. R. Co. (Pa.)	New York, N. Y.	90 West Street.
17	Msc.	11	750	G. E. Huntley	do.	165 Broadway.
18	Frt.	32	1,936	Coastwise Transportation Corporation (Me.)	Portland, Me.	381 St. Johns Street.
19	Cod.	19	b 60	Gorton-Pew Vessels Co. (Mass.)	Gloucester, Mass.	Rowe Square.
20	Frt.	38	2,000	Coastwise Transportation Corporation (Me.)	Portland, Me.	281 St. Johns Street.
21	Pas.	110	4,000	Eastern S. S. Lines (Me.)	Portsmouth, N. H.	India Wharf, Boston, Mass.
22	Mso.	22	1,000	Subocean Salvage Corporation (Del.)	New York, N. Y.	149 Nineteenth Avenue, White-stone, N. Y.
23	Frt.	8		Edward L. Swan	do.	44 South Street.
24	Frt.	3		Lehigh Coal & Navigation Co. (Pa.)	do.	143 Liberty Street.
25	Pas.	70	2,300	Ocean S. S. Co. of Savannah (Ga.)	Savannah, Ga.	River Street.
26	Pas.	70	2,300	do.	do.	Do.
27	Tow.	12	800	New York, Philadelphia & Norfolk R. R. Co.	Cape Charles, Va.	
28	Cod.	8	b 100	Frank C. Pearce Co. (Mass.)	Gloucester, Mass.	401 Main Street.
29	Frt.	38	2,000	American-Hawaiian S. S. Co. (N. J.)	New York, N. Y.	10 Bridge Street.
30	Frt.	32	1,800	A. H. Bull S. S. Co. (N. J.)	do.	40 West Street.
31	Frt.	25	400	Crosby Fisheries (Wash.)	Seattle, Wash.	473 Colman Building.
32	Tnk.	12	400	Associated Oil Co. (Calif.)	San Francisco, Calif.	79 New Montgomery Street.
33	Tow.	10	275	James J. McNally	Philadelphia, Pa.	Bullitt Building.
34	Tow.	5	950	New York Central R. R. Co. (N. Y.)	New York, N. Y.	6 Beaver Street.
35	Frt.	33	1,200	Meddo S. S. Co. (Del.)	do.	15 Moore Street.
36	Pas.	24	1,140	Puget Sound Navigation Co. (Nev.)	Seattle, Wash.	Colman Dock.
37	Tow.	11	750	Bay Towing Co. (Tex.)	Galveston, Tex.	818 American National Insurance Building.
38	Tnk.	9		Westwego Petroleum Barge Line (La.)	New Orleans, La.	
39	Frt.	6	800	New York Dock Railway	New York, N. Y.	44 Whitehall Street.
40	Frt.	46	5,500	Southern Pacific Co. (Ky.)	do.	Pier 49, North River.
41	Frt.	23	800	Alaska S. S. Co. (Nev.)	do.	120 Broadway.
42	Frt.	20	550	San Francisco Iron & Metal Co. (Calif.)	San Francisco, Calif.	2301 Stockton Street.
43	Frt.	60	5,500	Southern Pacific Co. (Ky.)	New York, N. Y.	Pier 49, North River.
44	Frt.	8		Edward M. Baird	do.	59 Pearl Street.
45	Tnk.	38	2,100	Gulf Refining Co. (Tex.)	Port Arthur, Tex.	Dock 29, West Port Arthur, Tex.
46	Tow.	9	450	Warner Co. (Del.)	Philadelphia, Pa.	1518 Walnut Street.
47	Frt.	70	5,500	Southern Pacific Co. (Ky.)	New York, N. Y.	Pier 49, North River.
48	Pas.	11	1,000	Bridgeport & Port Jefferson Steamboat Co. (Conn.)	Bridgeport, Conn.	6 Stratford Avenue.
49	Frt.	2		Eastern Transportation Co. (Del.)	Wilmington, Del.	Citizens Bank Building.
50	Fsh.	6	330	Massachusetts Trawling Co. (Mass.)	Boston, Mass.	22 Fish Pier.
51	Cod.	20	b 100	Gorton-Pew Vessels Co. (Mass.)	Gloucester, Mass.	Rowe Square.
52	Frt.	3		John C. Roney	New York, N. Y.	373 East One hundred and sixty-seventh Street.
53	Frt.	16	140	Puget Sound Navigation Co. (Nev.)	Seattle, Wash.	Colman Dock.
54	Tow.	23	1,000	Pennsylvania R. R. Co. (Pa.)	New York, N. Y.	Pennsylvania Station.
55	Pas.	71	3,200	Eastern S. S. Lines (Me.)	do.	India Wharf, Boston, Mass.
56	Frt.	34	1,500	New York & Porto Rico S. S. Co. (Me.)	do.	25 Broadway.
57	Frt.	34	1,500	do.	do.	Do.
58	Pas.	50	2,400	Norfolk & Washington Steamboat Co. (Va.)	Washington, D. C.	Seventh Street Wharf.
59	Pas.	53	2,750	Chesapeake S. S. Co. (Md.)	Baltimore, Md.	Light and Lee Streets.
60	Frt.	54	1,700	Merchants & Miners Transportation Co. (Md.)	New York, N. Y.	112 South Gay Street.
61	Pas.	32	850	Snow Marine Co. (Me.)	Rockland, Me.	63 Masonic Street.
62	Frt.	53	2,750	Chesapeake S. S. Co. (Md.)	Baltimore, Md.	Light and Lee Streets.
63	Tnk.	2	b 75	Gulf Refining Co. (Tex.)	Port Arthur, Tex.	West Port Arthur, Tex.
64	Fsh.	10	450	The McNeal Edwards Co. (Va.)	Reedville, Va.	
65	Cod.	18	450	Bay State Fishing Co. (Mass.)	Boston, Mass.	30 Fish Pier.
66	Fsh.	32	800	John A. Hayes	New London, Conn.	487 Williams Street.

Merchant Vessels

Line No.	Official No.	Signal letters	Rig	Name of vessel	Tonnage		Dimensions			When built	Where built
					Gross	Net	Length	Breadth	Depth		
1	208718	LBWH	Ol. s.	Norco.....	615	479	150.3	28.0	16.2	1911	North Bend, Oreg.
2	208756	LBWN	St. s.	MORAN.....	120	77	87.3	18.0	11.4	1911	Seattle, Wash.
3	208767	LBWP	St. s.	PATERSON.....	119	81	87.3	18.0	11.4	1911	do.....
4	208805	LBWQ	St. s.	W. L. Messick.....	291	177	185.3	23.5	12.5	1911	Norfolk, Va.
5	208887	LCBD	St. s.	Herbert N. Edwards.....	323	145	155.0	23.1	12.9	1911	Rockland, Me.
6	208889	LCBH	St. s.	HILTON.....	3,102	2,423	313.5	46.0	22.0	1911	Newport News, Va.
7	208911	LCBM	St. s.	ISABELLA.....	3,109	1,920	335.0	46.8	22.7	1911	do.....
8	208918	LCBN	St. s.	Rollin E. Mason.....	323	145	165.6	23.1	12.9	1911	Essex, Mass.
9	208989	LCBV	St. s.	C. B. WATSON.....	2,209	1,150	250.0	43.0	23.0	1911	Cleveland, Ohio.
10	209000	LCBW	Ol. s.	Patsy.....	228	92	96.6	24.6	7.6	1911	North Bend, Oreg.
11	209001	LCDB	St. s.	TRISTAN.....	2,294	1,066	247.0	43.7	28.4	1911	Ecorse, Mich.
12	209078	LCDQ	St. s.	SUFFOLK.....	4,607	2,895	365.7	50.1	28.1	1911	Camden, N. J.
13	209117	LCDV	St. s.	Williamette.....	903	555	194.7	40.0	15.2	1911	Fairhaven, Calif.
14	209184	LCFB	Sch.	Granville R. Bacon.....	385	339	133.6	31.6	11.8	1911	Bethel, Del.
15	209252	LCFI	Sch.	Edward R. Smith.....	585	492	158.2	34.5	14.1	1911	Phippsburg, Me.
16	209289	LCFP	St. s.	Thomas E. Moran.....	260	143	119.6	25.1	11.7	1911	Sparrows Point, Md.
17	209333	LCFR	St. s.	Saturn.....	125	65	82.6	23.5	11.1	1911	Boston, Mass.
18	209352	LCFV	St. s.	Eocene.....	2,217	1,156	250.0	43.0	23.0	1911	Cleveland, Ohio.
19	209388	LCGB	St. s.	NEWTON.....	5,001	3,093	389.0	54.0	28.0	1911	Quincy, Mass.
20	209401	LCGD	St. s.	KILAUEA.....	1,338	806	240.6	36.1	17.0	1911	San Francisco, Calif.
21	209439	LCGJ	St. s.	Daisy Gadsby.....	818	478	189.5	41.1	14.3	1911	Hoquiam, Wash.
22	209464	LCGN	St. s.	SLATINGTON.....	221	150	95.1	25.0	12.2	1911	Port Richmond, N. Y.
23	209480	LCGR	St. s.	SURF.....	252	119	117.8	22.5	11.6	1911	Quincy, Mass.
24	209481	LCGS	St. s.	SWELL.....	252	119	117.8	22.5	11.6	1911	do.....
25	209494	LCGT	Ga. s.	PETROLEUM II.....	229	139	111.0	21.5	11.5	1911	Alameda, Calif.
26	209518	LCHB	St. s.	CASPAN.....	125	85	80.6	21.6	10.2	1912	Camden, N. J.
27	209563	LCHI	Sc. b.	Chatham.....	1,681	812	263.5	44.3	19.7	1912	Bath, Me.
28	209565	LCHK	St. s.	Martha Buehner.....	774	465	193.0	42.5	13.6	1911	North Bend, Oreg.
29	209555	LCHP	St. s.	CORDOVA.....	2,069	1,269	243.0	41.1	17.3	1912	Wilmington, Del.
30	209709	LCHT	St. s.	KODIAK.....	148	101	100.0	19.2	12.4	1912	Seattle, Wash.
31	209710	LCHV	St. s.	UNIMAK.....	148	101	100.0	19.2	12.4	1912	do.....
32	209721	LCHW	Sch.	Mount Hope.....	1,801	1,584	264.7	44.1	19.6	1912	Bath, Me.
33	209735	LCJD	St. s.	B. H. B. Hubbard, jr.....	276	142	141.5	22.8	11.3	1912	Wilmington, Del.
34	209871	LCJH	St. s.	CARISCO.....	927	630	180.1	28.4	12.5	1912	Port Richmond, N. Y.
35	209852	LCJS	St. s.	ABERDEEN.....	116	59	88.0	19.0	11.5	1912	Seattle, Wash.
36	209976	LOKH	St. s.	Amagansett.....	390	172	151.6	24.1	13.0	1912	Rockland, Me.
37	210004	LOKQ	St. s.	EVELYN.....	3,140	2,443	313.6	46.1	22.9	1912	Newport News, Va.
38	210133	LOKW	St. s.	SOL DUC.....	1,085	667	189.0	31.5	22.0	1912	Seattle, Wash.
39	210190	LCMD	St. s.	Long Island.....	390	167	151.6	24.1	13.0	1912	Rockland, Me.
40	210255	LCMH	Sch.	Dustin G. Cressy.....	862	726	182.3	38.2	15.0	1912	Bath, Me.
41	210272	LCMJ	St. s.	SPARTAN.....	226	154	105.9	25.1	11.1	1912	Baltimore, Md.
42	210273	LCMK	Sc. b.	Yardley.....	963	876	195.0	35.0	17.6	1912	Noank, Conn.
43	210278	LCMN	St. s.	CAROLYN.....	3,209	2,389	313.6	46.1	22.9	1912	Newport News, Va.
44	210287	LCMP	St. s.	ROBERT M. THOMPSON.....	2,561	1,596	247.0	43.7	26.5	1912	Ecorse, Mich.
45	210334	LCMS	St. s.	Eureka.....	471	306	149.8	35.0	12.5	1912	Bath, Me.
46	210389	LCNQ	Sc. b.	Leesport.....	963	876	195.0	35.0	17.6	1912	Noank, Conn.
47	210392	LCNH	St. s.	Necanicum.....	752	565	178.5	39.0	13.3	1912	Fairhaven, Calif.
48	210507	LCNQ	St. s.	Davenport.....	911	525	200.1	40.0	14.5	1912	North Bend, Oreg.
49	210514	LCNR	St. s.	GULFOIL.....	5,188	3,202	383.0	51.2	30.1	1912	Camden, N. J.
50	210519	LCNT	St. s.	RAWLEIGH WARNER.....	3,663	2,223	321.7	46.2	27.5	1912	do.....
51	210534	LCNV	St. s.	MINNESOTAN.....	6,617	4,052	407.7	53.7	28.1	1912	Sparrows Point, Md.
52	210570	LCPD	Sc. b.	Rahn.....	932	794	194.5	34.4	17.5	1912	Bath, Me.
53	210542	LCPF	St. s.	STARR.....	525	309	131.2	25.8	19.7	1912	Seattle, Wash.
54	210587	LCPJ	St. s.	FLORENCE LUCKENBACH.....	4,953	3,197	401.8	52.2	27.3	1910	Glasgow, Scotland.
55	210589	LCPK	Sc. b.	RIORO No. 1.....	2,452	2,052	250.0	43.0	26.0	1912	Lorain, Ohio.
56	210590	LCPM	St. s.	HARRY FARNUM.....	3,098	2,364	304.0	44.2	24.7	1912	Toledo, Ohio.
57	210613	LCPQ	Sch.	Temple.....	963	876	195.0	35.0	17.6	1912	Noank, Conn.
58	210617	LCPS	St. s.	NELSON.....	4,746	2,797	370.0	52.1	27.0	1912	Quincy, Mass.
59	210635	LCPV	St. s.	EL SEGUNDO.....	3,663	2,228	321.7	46.2	27.5	1912	Camden, N. J.
60	210643	LCQB	St. s.	M. MORAN.....	256	174	103.0	25.5	13.2	1912	do.....
61	210644	LCQD	St. s.	MIDDLESEX.....	4,727	2,780	369.0	50.1	28.0	1912	do.....
62	210653	LCQF	St. s.	Narragansett.....	164	95	87.1	25.7	12.2	1912	East Boston, Mass.
63	210720	LCQJ	St. s.	W. L. CONNELLY.....	3,098	2,364	304.0	41.2	21.7	1912	Toledo, Ohio.
64	210735	LCQM	St. s.	GENE CRAWLEY.....	3,184	2,458	304.7	43.7	25.3	1912	Ashtabula, Ohio.
65	210751	LCQP	Sc. b.	Maine.....	1,110	1,046	217.7	40.0	14.7	1912	Bath, Me.
66	210753	LCQR	St. s.	DAKOTAN.....	6,537	4,039	407.7	53.7	28.1	1912	Sparrows Point, Md.
67	210760	LCQT	St. s.	GERMANTOWN.....	619	384	158.5	30.1	18.2	1912	Wilmington, Del.
68	210767	LCQV	St. s.	EDNA CHRISTENSON.....	2,244	1,321	283.3	44.0	22.5	1912	do.....
69	210768	LCQW	St. s.	W. R. CHAMBERLIN, Jr.....	2,264	1,300	288.8	44.6	19.0	1912	Newport News, Va.

Line No.	Service	Crew	Horse-power	Name of owner	Home port	Address of owner
1	Frt.	14	400	Citizens Light Power & Water Co. (Alaska).	Ketchikan, Alaska	
2	Whl.	10	325	American-Pacific Whaling Co. (S. Dak.)	Seattle, Wash.	L. C. Smith Building.
3	Whl.	10	325	do	do	Do.
4	Fsh.	30	500	The Edwards Co. (Va.)	Reedville, Va.	
5	Fsh.	32	750	John A. Hayes	New London, Conn.	1010 Ocean Parkway (B).
6	Frt.	37	1,200	A. H. Bull S. S. Co. (N. J.)	New York, N. Y.	115 Broad Street.
7	Frt.	34	1,500	New York & Porto Rico S. S. Co. (Me.)	do	25 Broadway.
8	Fsh.	32	600	John A. Hayes	New London, Conn.	487 Williams Street.
9	Tnk.	26	1,300	Sabine Towing Co. (Tex.)	Port Arthur, Tex.	Box 252.
10	Fsh.	18	6 220	Columbia River Packers' Association (Oreg.)	Astoria, Oreg.	Eighth Street.
11	Frt.	24	1,300	Hammermill Paper Co. (Pa.)	Erie, Pa.	East Lake Road.
12	Frt.	32	2,500	Coastwise Transportation Corporation (Me.)	Portland, Me.	281 St. John Street.
13	Pas.	32	700	Charles R. McCormick Lumber Co. (Del.)	San Francisco, Calif.	215 Market Street.
14	Frt.	6		George E. Jones	Norfolk, Va.	1718 Hamlin Avenue.
15	Frt.	6		John C. Hildebrand	New York, N. Y.	35 South William Street.
16	Tow.	18	550	Tug Thomas E. Moran	do	17 Battery Place.
17	Tow.	6	450	Mystic Steamship Co. (Mass.), trustee	Boston, Mass.	250 Stuart Street.
18	Tnk.	29	1,300	Standard Transportation Co. (Del.)	New York, N. Y.	26 Broadway.
19	Frt.	38	2,600	Mystic Steamship Co. (Mass.), trustee	Boston, Mass.	250 Stuart Street.
20	Pas.	78	2,600	Inter-Island Steam Navigation Co. (Hawaii)	Honolulu, Hawaii	Fort and Merchants Streets.
21	Frt.	20	550	S. S. Freeman	San Francisco, Calif.	1 Drumm Street.
22	Tow.	5	750	Lehigh Valley R. R. Co. of New Jersey (N. J.)	New York, N. Y.	143 Liberty Street.
23	Fsh.	18	450	Bay State Fishing Co. (Mass.)	Boston, Mass.	30 Fish Pier.
24	Cod.	12	450	do	do	Do.
25	Frt.	11	6 200	Standard Oil Co. (Calif.)	San Francisco, Calif.	Standard Oil Building.
26	Tow.	8	350	Tugboat Casplan Co. (Del.)	Philadelphia, Pa.	111 Walnut Street.
27	Frt.	4		Staples Coal Co. (Mass.)	Fall River, Mass.	Taunton, Mass.
28	Frt.	20	600	Andrew F. Mahony Co. (Calif.)	San Francisco, Calif.	1 Drumm Street.
29	Pas.	30	1,200	Alaska S. S. Co. (Nev.)	New York, N. Y.	120 Broadway.
30	Whl.	10	375	American Pacific Whaling Co. (S. Dak.)	Seattle, Wash.	L. C. Smith Building.
31	Whl.	10	350	do	do	Do.
32	Frt.	4		Reading Co. (Pa.)	Philadelphia, Pa.	Reading Terminal.
33	Fsh.	29	500	Taft Fish Co. (Va.)	Reedville, Va.	Taft, Va.
34	Frt.	18	960	Thames River Line (Del.)	New York, N. Y.	Pier 32, East River.
35	Whl.	10	370	American-Pacific Whaling Co. (S. Dak.)	Seattle, Wash.	Second Avenue and Cherry Street.
36	Fsh.	32	700	John A. Hayes	New London, Conn.	487 Williams Street.
37	Frt.	32	1,200	A. H. Bull S. S. Co. (N. J.)	New York, N. Y.	40 West Street.
38	Pas.	40	1,200	Puget Sound Navigation Co. (Nev.)	Seattle, Wash.	Colman Dock.
39	Fsh.	25	100	Douglas Co. (Va.)	Reedville, Va.	
40	Frt.	8		Durham Navigation Corporation (Del.)	New York, N. Y.	C/o Joseph Morecraft, 10 Bridge Street.
41	Tow.	10	800	Hartford & New York Transportation Co. (Conn.)	Hartford, Conn.	285 State Street.
42	Frt.	3		Reading Co. (Pa.)	Philadelphia, Pa.	Reading Terminal.
43	Frt.	32	1,200	A. H. Bull S. S. Co. (N. J.)	New York, N. Y.	40 West Street.
44	Frt.	33	1,350	George Hall Corporation (N. Y.)	Ogdensburg, N. Y.	52 Water Street.
45	Frt.	8	725	Boston Sand & Gravel Co. (Mass.)	Boston, Mass.	88 Broad Street.
46	Frt.	4		Reading Co. (Pa.)	Philadelphia, Pa.	Reading Terminal.
47	Frt.	18	450	Andrew F. Mahony Co. (Calif.)	San Francisco, Calif.	1 Drumm Street.
48	Frt.	23	825	J. O. Davenport	do	16 California Street.
49	Tnk.	42	2,100	Gulf Refining Co. (Tex.)	Port Arthur, Tex.	Dock 29.
50	Tnk.	32	1,800	Sabine Towing Co. (Tex.)	do	Box 252.
51	Frt.	41	4,000	American-Hawaiian S. S. Co. (N. J.)	New York, N. Y.	10 Bridge Street.
52	Frt.	3		Lehigh Coal & Navigation Co. (Pa.)	do	143 Liberty Street.
53	Pns.	35	650	San Juan Fishing & Packing Co. (Wash.)	Seattle, Wash.	Latouche, Alaska.
54	Frt.	37	2,750	Luckenbach S. S. Co. (Del.)	New York, N. Y.	Whitehall Street.
55	Tnk.	12		Richfield Oil Co. (Calif.)	Los Angeles, Calif.	215 West Seventh Street.
56	Tnk.	26	1,200	Sinclair Navigation Co. (Del.)	New York, N. Y.	45 Nassau Street.
57	Frt.	5		Reading Co. (Pa.)	Philadelphia, Pa.	Reading Terminal.
58	Tnk.	35	2,100	Cuba Distilling Co. (W. Va.)	New York, N. Y.	110 East Forty-second Street.
59	Tnk.	31	1,800	Standard Oil Co. of California (Del.)	San Francisco, Calif.	225 Bush Street.
60	Tow.	11	500	Tug M. Moran (N. Y.)	New York, N. Y.	17 Battery Place.
61	Frt.	35	1,800	Coastwise Transportation Corporation (Me.)	Portland, Me.	381 St. John Street.
62	Tow.	9	450	Staples Coal Co. (Mass.)	Fall River, Mass.	Taunton, Mass.
63	Tnk.	20	1,250	Sinclair Navigation Co. (Del.)	New York, N. Y.	46 Nassau Street.
64	Tnk.	26	1,315	do	do	Do.
65	Frt.	4		Standard Wholesale Phosphate & Acid Works (Md.)	Baltimore, Md.	1214 Continental Building.
66	Frt.	41	4,000	American-Hawaiian S. S. Co. (N. J.)	New York, N. Y.	10 Bridge Street.
67	Tow.	19	1,100	Reading Co. (Pa.)	Philadelphia, Pa.	Reading Terminal.
68	Frt.	30	1,700	Sudden & Christenson (Calif.)	San Francisco, Calif.	310 Sansome Street.
69	Frt.	31	1,800	W. R. Chamberlin	do	215 Market Street.

Line No.	Official No.	Signal letters	Rig	Name of vessel	Tonnage		Dimensions			When built	Where built
					Gross	Net	Length	Breadth	Depth		
							Feet	Feet	Feet		
1	210772	LORD	St. s.	Henrico.....	179	122	104.3	23.1	10.8	1912	Weems, Va.....
2	210781	LORF	St. s.	PERTH AMBOY.....	452	307	138.9	28.4	16.5	1912	Port Richmond, N. Y.
3	210719	LORJ	Sc. b.	SOCONY 90.....	2,451	2,052	250.0	43.0	26.0	1912	Lorain, Ohio.....
4	210806	LCRK	Ol. s.	RADIUM.....	339	230	140.4	23.2	13.0	1912	Baltimore, Md.....
5	210812	LORM	St. s.	FLORENCE OLSON.....	1,437	891	216.5	40.2	14.1	1912	Long Beach, Calif.....
6	210818	LORN	St. s.	PETER H. CROWELL.....	3,101	2,423	313.5	46.1	22.0	1912	Newport News, Va.....
7	210837	LCRT	St. s.	FRIEDA.....	3,305	1,901	348.7	45.1	25.3	1912	Quincy, Mass.....
8	210854	LCSB	St. s.	Multnomah.....	969	583	205.5	40.5	13.8	1912	Sauvies Island, Oreg.....
9	210861	LCSG	St. s.	HARRY BOWEN.....	3,521	1,986	310.7	48.1	25.5	1913	Camden, N. J.....
10	210869	LCSJ	St. s.	LAKINA.....	2,059	1,233	238.7	41.0	17.3	1913	Wilmington, Del.....
11	210872	LCSK	St. s.	Siskiyou.....	884	523	204.1	41.5	14.8	1912	Hoquiam, Wash.....
12	210888	LCSM	St. s.	BARBARA.....	4,665	2,874	384.0	50.2	26.6	1913	Philadelphia, Pa.....
13	210902	LCSN	St. s.	Katherine Donovan.....	993	592	199.3	41.6	14.6	1913	North Bend, Oreg.....
14	210928	LCTD	Sc. b.	SOCONY 83.....	2,440	2,040	250.0	43.0	26.0	1913	Cleveland, Ohio.....
15	210932	LCTF	St. s.	VESTA.....	3,663	2,223	321.7	46.2	27.5	1913	Camden, N. J.....
16	210990	LCTJ	St. s.	SUSAN A. MORAN.....	344	234	132.7	27.6	15.1	1912	Port Richmond, N. Y.
17	210959	LCTK	Sc. b.	Tohickon.....	739	642	177.0	35.0	14.5	1913	Noank, Conn.....
18	210992	LCTN	St. s.	Akutan.....	221	150	103.0	21.8	9.2	1913	North Bend, Oreg.....
19	211001	LCTP	St. s.	KANAK.....	234	121	110.8	25.4	9.8	1913	Alameda, Calif.....
20	211044	LOTR	St. s.	CRICKET.....	1,136	773	210.0	41.0	15.4	1913	do.....
21	211184	LCVW	St. s.	SOCONY.....	3,663	2,223	321.7	46.2	27.5	1913	Camden, N. J.....
22	211198	LCWK	St. s.	TACOMA.....	836	458	209.4	30.0	17.6	1913	Seattle, Wash.....
23	211226	LOWQ	Ga. s.	TAMARACK.....	149	104	118.9	18.8	9.0	1913	New York, N. Y.....
24	211242	LCW3	So. b.	GOTHAM 84.....	2,441	2,040	250.0	43.0	26.0	1913	Cleveland, Ohio.....
25	211290	LDBG	St. s.	CHAUNCEY M. DEPEW.....	652	282	185.1	35.6	13.5	1913	Bath, Me.....
26	211297	LDBH	St. s.	PENNSYLVANIAN.....	6,579	4,063	407.7	53.7	28.1	1913	Sparrows Point, Md.....
27	211345	LDBR	St. s.	A. Brooke Taylor.....	295	159	146.0	23.3	11.0	1913	Wilmington, Del.....
28	211387	LDBT	Sc. b.	Ontelaunee.....	739	642	177.6	35.0	14.5	1913	Noank, Conn.....
29	211426	LDCB	St. s.	NOYO.....	1,419	838	224.4	41.0	16.6	1913	San Francisco, Calif.....
30	211433	LDCG	Sch.	Courtney C. Houck.....	1,627	1,357	218.9	42.7	24.6	1913	Bath, Me.....
31	211442	LDCH	St. s.	EMMA ALEXANDER.....	7,793	4,428	423.8	54.9	17.7	1913	Camden, N. J.....
32	211443	LDCJ	St. s.	RICHMOND.....	6,444	3,962	419.4	54.2	31.2	1913	Quincy, Mass.....
33	211466	LDCK	Ol. s.	Golden State.....	353	223	128.2	31.7	11.6	1913	Oakland, Calif.....
34	211469	LDCM	St. s.	TOPILA.....	5,125	3,146	371.5	59.1	28.1	1913	Newport News, Va.....
35	211354	LDCP	Ga. s.	Vaquero.....	231	134	121.8	29.0	10.9	1913	Wilmington, Calif.....
36	211480	LDCQ	St. s.	COLUMBIAN.....	6,262	3,738	404.6	53.9	26.3	1913	Philadelphia, Pa.....
37	211492	LDCS	Sc. b.	Moselem.....	963	876	195.0	35.0	17.6	1913	Noank, Conn.....
38	211527	LDCW	St. s.	SENATOR BAILEY.....	293	31	113.5	25.5	13.2	1913	Camden, N. J.....
39	211541	LDFG	St. s.	RICHMOND.....	248	119	117.8	22.5	11.6	1913	Quincy, Mass.....
40	211543	LDFH	St. s.	BREAKER.....	248	119	117.8	22.5	11.6	1913	do.....
41	211544	LDFJ	St. s.	WAVE.....	248	119	117.8	22.5	11.6	1913	do.....
42	211502	LDFQ	St. s.	Arctic.....	197	69	111.5	25.3	11.6	1913	Eagle Harbor, Wash.....
43	211608	LDFS	St. s.	Henry J. Biddle.....	229	151	106.8	30.0	11.4	1913	St. Helens, Oreg.....
44	211610	LDFI	St. s.	GENERAL MARKHAM.....	2,487	1,258	250.0	43.0	26.0	1913	Cleveland, Ohio.....
45	211618	LDFW	St. s.	Solano.....	943	525	198.2	42.7	14.1	1913	Raymond, Wash.....
46	211629	LDGF	St. s.	PANAMAN.....	6,536	4,067	407.7	53.7	28.1	1913	Sparrows Point, Md.....
47	211689	LDGP	St. s.	Charles P. Greenough.....	296	145	128.5	27.4	15.3	1913	Rockland, Me.....
48	211692	LDGS	St. s.	Wilmington.....	990	571	199.0	41.6	15.4	1913	North Bend, Oreg.....
49	211715	LDGV	St. s.	MATSONIA.....	9,402	5,901	480.0	58.1	36.5	1913	Newport News, Va.....
50	211722	LDGW	St. s.	SANTA CECILIA.....	6,203	3,725	404.6	53.9	26.3	1913	Philadelphia, Pa.....
51	211727	LDHC	St. s.	NORTH AMERICAN.....	134	14	82.0	21.5	10.4	1913	Camden, N. J.....
52	211734	LDHF	St. s.	DE WITT CLINTON.....	3,899	2,246	320.2	48.1	19.0	1913	Wilmington, Del.....
53	211738	LDHG	St. s.	LEWIS K. THURLOW.....	3,306	2,097	313.5	46.1	23.0	1913	Newport News, Va.....
54	211787	LDHN	Sc. b.	Chehaw.....	944	922	181.4	40.0	15.4	1913	Wilmington, Del.....
55	211825	LDHP	St. s.	INVINCIBLE.....	231	135	95.1	26.3	12.1	1913	Baltimore, Md.....
56	211832	LDHQ	St. s.	MANOA.....	6,805	4,356	422.6	54.0	33.3	1913	Newport News, Va.....
57	211840	LDHR	Sc. b.	Irene.....	1,206	1,075	229.6	37.7	18.2	1913	Bath, Me.....
58	211872	LDHV	Sc. b.	Satilla.....	944	922	181.4	40.0	15.4	1913	Wilmington, Del.....
59	211888	LDJB	St. s.	HAMPDEN.....	4,725	2,779	369.0	50.1	28.0	1914	Camden, N. J.....
60	211906	LDJF	St. s.	AMOLCO.....	3,101	1,881	317.1	46.0	23.8	1914	Quincy, Mass.....
61	211948	LDJM	St. s.	CELIO.....	943	576	202.3	40.2	14.7	1913	St. Helens, Oreg.....
62	212017	LDJS	St. s.	ALVARADO.....	1,994	1,400	245.0	41.5	23.0	1914	Long Beach, Calif.....
63	212029	LDJV	St. s.	P. R. R. No. 155 (steel).....	584	371	107.0	32.2	14.7	1914	Sparrows Point, Md.....
64	212062	LDKF	St. s.	P. R. R. No. 156 (steel).....	584	371	107.0	32.2	14.7	1914	do.....
65	212081	LDKG	Ga. s.	Progress.....	169	115	90.5	21.9	15.4	1914	Seattle, Wash.....
66	212090	LDKH	St. s.	FRANK H. BUCK.....	6,078	3,850	408.8	55.5	31.7	1914	San Francisco, Calif.....
67	212100	LDKJ	St. s.	BLACK DIAMOND.....	243	129	97.7	26.6	13.5	1914	Port Richmond, N. Y.
68	212127	LDKN	Sc. b.	Exeter.....	1,780	1,672	256.0	43.0	29.0	1914	Noank, Conn.....
69	212138	LDKP	Sc. b.	Vale Royal.....	944	922	181.4	40.0	15.4	1914	Wilmington, Del.....
70	212144	LDKR	St. s.	IOWAN.....	6,529	4,041	407.7	53.7	28.1	1914	Sparrows Point, Md.....
71	212156	LDMG	St. s.	MANCHESTER.....	582	396	109.3	32.2	13.6	1914	Elizabethport, N. J.
72	212314	LDMK	St. s.	OHIOAN.....	6,525	4,029	407.7	53.7	28.1	1914	Sparrows Point, Md.....
73	212389	LDMT	St. s.	Pocahontas.....	286	147	139.0	24.2	11.5	1914	Millford, Del.....
74	212410	LDMW	Sc. b.	Darien.....	944	922	181.4	40.0	15.4	1914	Wilmington, Del.....
75	212517	LDNQ	St. s.	MALABAR.....	8,374	6,364	458.3	60.0	28.6	1914	Newport News, Va.....

Merchant Vessels

Line No.	Service	Crew	Horse-power	Name of owner	Home port	Address of owner
1	Tow.	10	550	Southern Transportation Co. (N. J.)	Philadelphia, Pa.	Commercial Trust Building.
2	Tow.	10	375	Bee Line Transportation Co. (Del.)	Perth Amboy, N. J.	Box 282.
3	Tnk.	12		Standard Transportation Co. (Del.)	New York, N. Y.	26 Broadway.
4	Frt.	6	6 300	Gulf Refining Co. (Tex.)	Port Arthur, Tex.	West Port Arthur, Tex.
5	Frt.	24	900	Oliver J. Olson Co. (Calif.)	San Francisco, Calif.	1 Drumm Street.
6	Frt.	35	1,400	Mystic S. S. Co. (Mass.), trustee	Boston, Mass.	250 Stuart Street.
7	Frt.	37	2,000	Union Sulphur Co. (N. J.)	New York, N. Y.	33 Rector Street.
8	Pas.	31	800	Charles R. McCormick Lumber Co. (Del.)	San Francisco, Calif.	215 Market Street.
9	Frt.	34	1,750	Pocahontas S. S. Co. (Del.)	Wilmington, Del.	Dupont Building.
10	Frt.	22	1,200	Alaska Steamship Co. (Nev.)	New York, N. Y.	120 Broadway.
11	Frt.	24	800	E. K. Wood Lumber Co. (Calif.)	San Francisco, Calif.	1 Drumm Street.
12	Pas.	42	2,650	A. H. Bull S. S. Co. (N. J.)	New York, N. Y.	115 Broad Street.
13	Frt.	24	800	Katherine Donovan S. S. Co. (Del.)	San Francisco, Calif.	680 Market Street.
14	Tnk.	12		Standard Transportation Co. (Del.)	New York, N. Y.	26 Broadway.
15	Tnk.	32	1,700	do	do	Do.
16	Tow.	17	150	Tug Susan A. Moran (N. Y.)	do	17 Battery Place.
17	Frt.	3		Reading Co. (Pa.)	Philadelphia, Pa.	Reading Terminal.
18	Tow.	10	500	Alaska Salvage & Towing Co. (Wash.)	Ketchikan, Alaska	608 Central Building, Seattle, Wash.
19	Frt.	8	275	Alaska Packers Association (Calif.)	San Francisco, Calif.	111 California Street.
20	Frt.	25	950	Cricket Shipping Co. (Calif.)	do	244 California Street.
21	Tnk.	33	1,800	Standard Transportation Co. (Del.)	New York, N. Y.	26 Broadway.
22	Pas.	22	3,000	Puget Sound Navigation Co. (Nev.)	Seattle, Wash.	Colman Dock.
23	Fsh.	3	6 120	M. L. Clark	Elizabeth City, N. C.	107 North Road Street.
24	Tnk.	12		Gotham Marine Corporation (N. Y.)	New York, N. Y.	15 Moore Street.
25	Pas.	30	1,200	Hudson River Day Line (N. Y.)	do	Desbrosses Street Pier.
26	Frt.	37	4,000	American-Hawaiian S. S. Co. (N. J.)	do	10 Bridge Street.
27	Fsh.	28	600	Colonna's Shipyard (Va.)	Norfolk, Va.	
28	Frt.	3		Reading Co. (Pa.)	Philadelphia, Pa.	Reading Terminal.
29	Frt.	29	1,250	National S. S. Co. (Calif.)	San Francisco, Calif.	620 Market Street.
30	Frt.	10		Crowell & Thurlow (Me.)	Boston, Mass.	131 State Street.
31	Pas.	158	7,000	Pacific S. S. Co. (Me.)	Seattle, Wash.	1519 Railroad Avenue South.
32	Tnk.	39	3,000	Standard Oil Co. of California (Del.)	San Francisco, Calif.	223 Bush Street.
33	Frt.	8	6 150	Union Fish Co. (Inc.) (Calif.)	do	141 Clay Street.
34	Tnk.	35	2,350	Southern Pacific Co. (Ky.)	New York, N. Y.	Pier 49, North River.
35	Frt.	9	6 250	N. R. Vail	Los Angeles, Calif.	315 West Fifteenth Street.
36	Frt.	39	5,000	American-Hawaiian Steamship Co. (N. J.)	New York, N. Y.	10 Bridge Street.
37	Frt.	4		Reading Co. (Pa.)	Philadelphia, Pa.	Reading Terminal.
38	Tow.	17	550	Gulf Refining Co. (Tex.)	Port Arthur, Tex.	Dock 29, West Port Arthur, Tex.
39	Cqd.	18	450	Bay State Fishing Co. (Mass.)	Boston, Mass.	30 Fish Pier.
40	Fsh.	18	450	do	do	Do.
41	Cod.	18	600	do	do	Do.
42	Tow.	15	400	M. J. Dady Engineering & Contracting Co. (N. Y.)	New York, N. Y.	367 Fulton Street (B).
43	Tow.	12	700	California & Hawaiian Sugar Refining Corporation (Calif.)	San Francisco, Calif.	230 California Street.
44	Tnk.	30	1,400	Continental S. S. Co. (Del.)	New York, N. Y.	Keyser Building, Baltimore, Md.
45	Frt.	21	650	Hart-Wood Lumber Co. (Calif.)	San Francisco, Calif.	Drumm Street.
46	Frt.	36	4,000	American-Hawaiian S. S. Co. (N. J.)	New York, N. Y.	10 Bridge Street.
47	Tow.	14	900	Mystic S. S. Co. (Mass.), trustee	Boston, Mass.	250 Stuart Street.
48	Frt.	23	600	Charles Nelson Co. (Calif.)	San Francisco, Calif.	230 California Street.
49	Pas.	132	8,600	Matson Navigation Co. (Calif.)	New York, N. Y.	215 Market Street.
50	Frt.	38	5,000	Nautilus S. S. Corporation (N. Y.)	do	26 Beaver Street.
51	Tow.	10	50	Texas Co. (Del.)	Wilmington, Del.	7 West Tenth Street.
52	Pas.	51	4,000	Hudson River Day Line (N. Y.)	New York, N. Y.	Desbrosses Street Pier.
53	Frt.	34	1,200	Mystic S. S. Co. (Mass.), trustee	Boston, Mass.	250 Stuart Street.
54	Frt.	3		Emory Sexton	New York, N. Y.	35 South William Street.
55	Tow.	6	1,100	Havemeyers & Elder (N. Y.)	do	25 Broadway.
56	Pas.	83	4,000	Matson Navigation Co. (Calif.)	San Francisco, Calif.	215 Market Street.
57	Frt.	4		Mystic S. S. Co. (Mass.), trustee	Boston, Mass.	250 Stuart Street.
58	Frt.	4		Emory Sexton	New York, N. Y.	35 South William Street.
59	Frt.	31	2,100	Coastwise Transportation Corporation (Me.)	Portland, Me.	381 St. John Street.
60	Tnk.	33	1,660	Steamship Amolco Corporation (Del.)	Boston, Mass.	175 Milk Street.
61	Pas.	30	800	Charles R. McCormick Lumber Co. (Del.)	San Francisco, Calif.	215 Market Street.
62	Frt.	25	1,000	Moore Mill & Lumber Co. (Oreg.)	do	68 Post Street.
63	Frt.	7	344	Pennsylvania R. R. Co. (Pa.)	New York, N. Y.	Pennsylvania Station.
64	Frt.	8	344	do	do	Do.
65	Fsh.	20	6 140	Northern Fisheries (Inc.) (Wash.)	Seattle, Wash.	Anacortes, Wash.
66	Tnk.	40	2,600	Associated Oil Co. (Calif.)	San Francisco, Calif.	79 New Montgomery Street.
67	Frt.	7	250	Lehigh Valley R. R. Co. (N. J.)	New York, N. Y.	143 Liberty Street.
68	Frt.	6		Reading Co. (Pa.)	Philadelphia, Pa.	Reading Terminal.
69	Frt.	3		Emory Sexton	New York, N. Y.	35 South William Street.
70	Frt.	36	4,000	American-Hawaiian S. S. Co. (N. J.)	do	10 Bridge Street.
71	Frt.	6	750	Lehigh Valley R. R. Co. (N. J.)	do	143 Liberty Street.
72	Frt.	46	4,000	American-Hawaiian S. S. Co. (N. J.)	do	10 Bridge Street.
73	Frt.	29	500	Eubank Tankard Co. (Va.)	Reedville, Va.	Kilmarnock, Va.
74	Frt.	3		Emory Sexton	New York, N. Y.	35 South William Street.
75	Tnk.	46	2,800	Malabar S. S. Co. (Del.)	Wilmington, Del.	Care United States Corporation Co.

Merchant Vessels

Line No.	Official No.	Signal letters	Rig	Name of vessel	Tonnage		Dimensions			When built	Where built
					Gross	Net	Length	Breadth	Depth		
1	212524	LDNR	St. s.	GULFLIGHT.....⊙	5,188	3,202	383.0	61.2	30.1	1914	Camden, N. J.
2	212549	LDNW	Sc. b.	Albert H. Willis.....	567	487	157.7	34.1	14.2	1914	Phillipsburg, Me.
3	212550	LDPB	Sc. b.	Savannah.....	944	922	181.4	40.0	15.4	1914	Wilmington, Del.
4	212561	LDPH	St. s.	MEDINA.....⊙	5,426	3,470	397.7	54.3	24.4	1914	Newport News, Va.
5	212565	LDPJ	St. s.	TIVIVES.....⊙	4,538	2,769	378.8	50.3	29.1	1911	Belfast, Ireland.
6	212566	LDPK	St. s.	TRINIDADIAN.....⊙	2,450	1,765	295.0	39.0	25.4	1892	Newcastle, England.
7	212572	LDPS	St. s.	CROFTON HALL.....⊙	5,378	3,322	405.2	52.1	27.9	1913	Port Glasgow, Scotland
8	212573	LDPT	Shp.	ANNIE M. REID.....	2,165	2,079	291.3	42.2	24.0	1892	Glasgow, Scotland.
9	212786	LDPV	St. s.	SAN FRANCISCO.....⊙	5,102	3,164	405.0	52.0	28.1	1914	Londonderry, Ireland.
10	212583	LDQQ	St. s.	ZACAPA.....⊙	4,567	2,772	378.9	50.3	29.1	1909	Belfast, Ireland.
11	212584	LDQH	St. s.	CARTAGO.....⊙	4,611	2,801	378.8	49.8	29.6	1908	do.
12	212585	LDQJ	St. s.	SIXAOLA.....⊙	4,558	2,765	378.8	50.3	29.1	1911	do.
13	212592	LDQN	St. s.	LIMON.....⊙	3,266	2,039	330.6	44.5	32.1	1904	do.
14	212710	LDQT	St. s.	SURINAME.....⊙	3,203	1,883	336.7	41.9	22.7	1908	Amsterdam, Netherlands.
15	212603	LDQW	St. s.	TURRIALBA.....⊙	4,572	2,808	378.8	50.3	29.1	1909	Belfast, Ireland.
16	212604	LDRB	St. s.	METAPAN.....⊙	4,588	2,765	379.2	50.3	29.1	1900	do.
17	212605	LDRC	St. s.	HEREDIA.....⊙	4,611	2,801	378.8	49.8	29.8	1908	do.
18	212606	LDRF	St. s.	ESPARTA.....⊙	3,304	2,071	330.6	44.6	13.9	1904	do.
19	212607	LDRG	Sc. b.	Beaufort.....⊙	944	922	181.4	40.0	15.4	1914	Wilmington, Del.
20	212612	LDRJ	St. s.	ABANGAREZ.....⊙	4,572	2,808	378.8	50.3	29.1	1909	Belfast, Ireland.
21	212646	LDRM	St. s.	COPPENAME.....⊙	3,251	1,938	333.3	42.6	15.9	1908	do.
22	212628	LDRS	St. s.	C. A. CANFIELD.....⊙	6,156	3,898	405.0	55.5	33.9	1913	Newcastle on Tyne, England.
23	212632	LDRT	St. s.	PARISMINA.....⊙	4,611	2,801	378.8	49.8	29.6	1908	Belfast, Ireland.
24	212634	LDRW	St. s.	ATENAS.....⊙	4,572	2,808	378.8	50.3	29.1	1909	do.
25	212635	LDSB	St. s.	SAN JOSE.....⊙	3,309	2,069	330.0	44.6	13.9	1904	do.
26	212642	LDSF	St. s.	CALORIA.....⊙	4,095	2,543	369.3	60.9	30.3	1906	Newcastle, England.
27	212650	LDSJ	St. s.	SARAMACCA.....⊙	3,212	1,917	336.7	42.0	23.0	1908	Amsterdam, Netherlands.
28	212648	LDSK	St. s.	NORMAN BRIDGE.....⊙	4,323	2,673	365.4	50.3	29.1	1913	Newcastle on Tyne, England.
29	212651	LDSM	St. s.	SANTA MARTA.....⊙	4,601	2,811	378.8	50.3	29.1	1909	Belfast, Ireland.
30	212652	LDSN	St. s.	CARILLO.....⊙	4,538	2,769	378.8	50.3	29.1	1911	do.
31	212653	LDSP	St. s.	PASTORES.....⊙	7,241	3,843	470.4	55.3	23.1	1912	do.
32	212654	LDSQ	St. s.	CALAMARES.....⊙	7,233	3,811	470.4	55.3	23.1	1913	do.
33	212673	LDTF	Sc. b.	TAMPICO.....⊙	1,994	1,673	248.8	40.1	18.1	1900	Havre, France.
34	212676	LDTH	St. s.	GULFBREAM.....⊙	5,188	3,202	383.0	61.2	30.1	1914	Camden, N. J.
35	212683	LDTM	St. s.	EDWARD L. DOHENY.....⊙	5,871	4,326	415.0	54.0	32.7	1913	Walker on Tyne, England.
36	212697	LDTR	St. s.	HERBERT G. WYLIE.....⊙	4,292	2,579	360.0	50.2	28.7	1912	do.
37	212716	LDVF	St. s.	CHARLES E. HARWOOD.....⊙	2,990	1,738	320.0	45.1	26.3	1913	do.
38	211696	LDVG	St. s.	JOHN R. WILLIAMS.....⊙	396	269	136.7	27.6	14.7	1913	Port Richmond, N. Y.
39	212719	LDVH	St. s.	H. F. ALEXANDER.....⊙	8,357	3,708	500.1	63.1	20.6	1914	Philadelphia, Pa.
40		LDVN	St. s.	RESTORER.....⊙	3,179	1,284	358.4	44.0	20.8	1903	Newcastle, England.
41	212756	LDVR	St. s.	EDWARD PEIRCE.....⊙	4,387	3,228	354.2	49.0	27.4	1914	Newport News, Va.
42	116763	LDWB	Sc. b.	SOCONY 81.....⊙	1,774	1,402	254.0	40.5	23.0	1897	Buffalo, N. Y.
43	211035	LDWO	Sc. b.	GOETHAM 85.....	2,441	2,042	250.0	43.0	26.0	1913	Lorain, Ohio.
44	116879	LDWF	Sc. b.	SOCONY 86.....	1,102	999	208.7	38.1	16.0	1899	West Superior, Wis.
45	209771	LDWG	Sc. b.	SOCONY 88.....	2,005	1,612	250.0	43.1	23.0	1912	Lorain, Ohio.
46	212859	LDWH	St. s.	SANTA CECELIA.....	5,873	3,636	408.0	55.2	26.8	1913	Port Glasgow, Scotland
47	212852	LDWK	St. s.	CACIQUE.....⊙	6,245	3,888	394.2	52.3	26.8	1910	Sunderland, England.
48	213023	LDWQ	Shp.	DUNSYRE.....	2,140	2,014	277.8	41.8	24.4	1891	Port Glasgow, Scotland
49	212826	LFBN	St. s.	HENRY M. FLAGLER.....⊙	2,699	878	336.7	59.0	18.7	1914	Philadelphia, Pa.
50	212833	LFBP	St. s.	PRINCETON.....⊙	5,081	3,049	385.8	52.4	28.5	1912	Kiel, Germany.
51	212892	LFCK	St. s.	CHINCHA.....⊙	6,348	3,983	403.0	52.3	26.8	1912	Sunderland, England.
52	213096	LFGR	St. s.	Olympic.....	5,335	3,352	370.0	50.1	32.4	1907	South Shields, England.
53	212913	LFDC	St. s.	PIONEER.....⊙	5,075	3,026	385.7	52.4	28.5	1913	Kiel, Germany.
54	212916	LFDH	St. s.	POLARINE.....⊙	4,046	2,359	354.6	50.0	26.7	1914	Oestemunde, Germany.
55	213157	LFDJ	St. s.	MATINCOCK.....⊙	6,769	4,159	459.1	60.0	28.8	1913	Dietrichsdorf, Germany.
56	212919	LFDK	St. s.	CAMAGUEY.....⊙	3,462	2,162	358.0	45.0	24.2	1903	West Hartlepool, England.
57	212936	LFDT	St. s.	ANTILLA.....⊙	3,432	2,143	358.4	45.0	24.2	1904	do.
58	212946	LFGB	St. s.	COMERIO.....	3,349	2,043	350.1	46.5	22.4	1910	do.
59	81188	LFGD	St. s.	Westport.....	211	154	124.0	31.2	9.5	1888	San Francisco, Calif.
60	212949	LFQH	Sc. b.	BELMONT.....	1,491	1,370	236.4	38.1	21.8	1891	Port Glasgow, Scotland
61	212964	LFQN	St. s.	ARDMORE.....⊙	7,035	4,390	449.5	59.6	29.9	1913	Rostock, Germany.
62	212984	LFQS	St. s.	MUNKOGEE.....⊙	7,034	4,435	450.9	57.9	31.2	1913	Danzig, Germany.
63	213700	LFQV	Shp.	GOLDEN GATE.....	2,332	2,161	293.3	42.8	24.5	1888	Whitehaven, England.
64	212994	LFQW	St. s.	J. A. MOFFETT.....⊙	6,521	4,012	410.4	54.2	31.6	1915	San Francisco, Calif.
65	213092	LFHS	St. s.	Wapama.....⊙	951	584	204.8	40.2	14.3	1915	St. Helens, Oreg.
66	213099	LFHV	St. s.	GULFCOAST.....	5,188	3,202	383.0	61.2	30.1	1915	Camden, N. J.
67	213154	LFJH	St. s.	STANDARD.....⊙	9,724	6,138	523.8	68.6	31.7	1914	Kiel, Germany.

Line No.	Service	Crew	Horse-power	Name of owner	Home port	Address of owner
1	Tnk.	38	2,000	Gulf Refining Co. (Tex.)	Port Arthur, Tex.	West Port Arthur, Tex.
2	Frt.	8		George D. Rogers	Boston, Mass.	110 State Street.
3	Frt.	4		Emory Sexton	New York, N. Y.	35 South William Street.
4	Frt.	35	4,100	Mallory S. S. Co. (Me.)	do.	Pier 36, North River.
5	Pas.	105	3,650	United Fruit S. S. Corporation (Del.)	do.	17 Battery Place.
6	Tnk.	26	975	Gulf Refining Co. (Tex.)	Port Arthur, Tex.	West Port Arthur, Tex.
7	Frt.	37	3,000	Isthmian S. S. Co. (Del.)	do.	50 Trinity Place.
8	Frt.	26		Rolph Navigation & Coal Co. (Calif.)	San Francisco, Calif.	60 California Street.
9	Frt.	49	2,700	Isthmian S. S. Co. (Del.)	New York, N. Y.	50 Trinity Place.
10	Pas.	102	3,650	United Fruit S. S. Corporation (Del.)	do.	17 Battery Place.
11	Pas.	78	3,000	do.	do.	Do.
12	Pas.	92	3,650	do.	do.	Do.
13	Frt.	53	2,750	do.	do.	Do.
14	Pas.	66	503	do.	do.	Do.
15	Pas.	90	3,650	do.	do.	Do.
16	Frt.	92	3,600	do.	do.	Do.
17	Frt.	92	3,650	do.	do.	Do.
18	Frt.	45	2,750	do.	do.	Do.
19	Frt.	3		Emory Sexton	do.	35 South William Street.
20	Pas.	92	3,650	United Fruit S. S. Corporation (Del.)	do.	17 Battery Place.
21	Pas.	71	2,500	do.	do.	Do.
22	Tnk.	39	2,650	Pan-American Petroleum & Transport Co. (Del.)	Los Angeles, Calif.	714 West Tenth Street.
23	Pas.	92	3,650	United Fruit S. S. Corporation (Del.)	New York, N. Y.	17 Battery Place.
24	Pas.	92	3,600	do.	do.	Do.
25	Frt.	53	2,750	do.	do.	Do.
26	Tnk.	33	1,800	Standard Fruit & Steamship Co. (Del.)	New Orleans, La.	Union Indemnity Building.
27	Pas.	71	503	United Fruit S. S. Corporation (Del.)	New York, N. Y.	17 Battery Place.
28	Tnk.	37	1,800	Pan-American Petroleum & Transport Co. (Del.)	Los Angeles, Calif.	714 West Tenth Street.
29	Pas.	126	3,650	United Fruit S. S. Corporation (Del.)	New York, N. Y.	17 Battery Place.
30	Pas.	91	3,650	do.	do.	Do.
31	Pas.	150	6,500	do.	do.	Do.
32	Pas.	154	6,500	do.	do.	Do.
33	Tnk.	13		Texas Co. (Del.)	Wilmington, Del.	7 West Tenth Street.
34	Tnk.	29	2,500	Gulf Refining Co. (Tex.)	Port Arthur, Tex.	West Port Arthur, Tex.
35	Tnk.	35	3,000	Pan-American Petroleum & Transport Co. (Del.)	Los Angeles, Calif.	714 West Tenth Street.
36	Tnk.	31	1,800	do.	do.	Do.
37	Tnk.	34	1,000	do.	do.	Do.
38	Tow.	13	200	Great Lakes Dredge & Dock Co. (N. J.)	New York, N. Y.	17 Battery Place.
39	Pas.	240	25,000	Pacific, S. S. Co. (Me.)	Seattle, Wash.	1519 Railroad Avenue South.
40	Cbl.			Commercial Pacific Cable Co. (N. Y.)	do.	Do.
41	Frt.	40	1,700	Mystic Steamship Co. (Mass.), trustees	Boston, Mass.	250 Stuart Street.
42	Tnk.	9		Standard Transportation Co. (Del.)	New York, N. Y.	26 Broadway.
43	Tnk.	10		Gotham Marine Corporation (N. Y.)	do.	15 Moore Street.
44	Tnk.	10		Standard Transportation Co. (Del.)	do.	26 Broadway.
45	Tnk.	9		do.	do.	Do.
46	Pas.	54	3,000	Grace Steamship Co. (Del.)	do.	7 Hanover Square.
47	Frt.	41	2,100	do.	do.	Do.
48	Frt.	26		James Botts	do.	Do.
49	Frt.	40	2,700	Florida East Coast Car Ferry Co. (S. Dak.)	do.	15 Moore Street.
50	Tnk.	29	1,500	Standard Shipping Co. (Del.)	Wilmington, Del.	C/o Corporation Trust Co. of America.
51	Frt.	37	2,500	American South African Line (N. Y.)	New York, N. Y.	39 Cortlandt Street.
52	Tnk.	31	1,500	Olympic Steamship Co. (Wash.)	Seattle, Wash.	1519 Railroad Avenue South.
53	Tnk.	34	1,500	Standard Shipping Co. (Del.)	Wilmington, Del.	C/o Corporation Trust Co., of America, 7 West Tenth Street.
54	Tnk.	34	1,500	do.	do.	Do.
55	Tnk.	36	2,400	Matincock S. S. Co. (Del.)	do.	C/o U. S. Corporation Co., Dover, Del.
56	Frt.	42	1,850	New York & Cuba Mail S. S. Co. (Me.)	New York, N. Y.	Foot Wall Street.
57	Frt.	36	1,600	do.	do.	Do.
58	Frt.	34	1,500	do.	do.	Do.
59	Frt.	17	150	Hobbs Wall & Co. (Calif.)	San Francisco, Calif.	1 Drumm Street.
60	Frt.	4		Gulf Barge & Towing Co. (La.)	New Orleans, La.	Clio and Magnolia Streets.
61	Tnk.	36	2,400	Ardmore Steamship Co. (Del.)	Wilmington, Del.	1518 Diamond Street.
62	Tnk.	35	2,000	Muskogee Steamship Co. (Del.)	do.	Dover, Del.
63	Frt.	25		Rolph Navigation & Coal Co. (Calif.)	San Francisco, Calif.	60 California Street.
64	Tnk.	42	3,700	Standard Oil Co. of California (Calif.)	do.	225 Bush Street.
65	Frt.	27	825	Claudine C. Gillespie	do.	Pier 17.
66	Tnk.	38	2,025	Gulf Refining Co. (Tex.)	Port Arthur, Tex.	West Port Arthur, Tex.
67	Tnk.	40	3,000	Standard Shipping Co. (Del.)	Wilmington, Del.	C/o Corporation Trust Co. of America, 7 West Tenth Street.

Line No.	Official No.	Signal letters	Rig	Name of vessel	Tonnage		Dimensions			When built	Where built
					Gross	Net	Length	Breadth	Depth		
1	213201	LFIO	St. s.	SAN MATEO.....Ⓐ	3,228	1,878	315.2	44.2	28.8	1915	Belfast, Ireland.....
2	213369	LFKR	St. s.	GLENPOOL.....Ⓐ	5,256	3,195	401.2	53.1	29.9	1912	Kiel, Germany.....
3	213985	LFKT	St. s.	MARIANA.....	3,109	1,920	335.0	46.8	22.7	1915	Newport News, Va.....
4	213435	LFKW	Sc. b.	Wollaston.....	1,378	1,214	230.9	38.2	19.5	1915	Bath, Mo.....
5	213472	LFMD	St. s.	EDITH.....Ⓞ	3,882	2,121	327.2	46.2	22.9	1915	Sparrows Point, Md.....
6	213479	LFMO	St. s.	WALTER D. NOYES.....Ⓞ	4,378	3,114	354.2	49.0	27.4	1915	Newport News, Va.....
7	207300	LFMP	St. s.	ARLINGTON.....	2,431	1,431	244.0	43.2	27.2	1910	Wyandotte, Mich.....
8	207301	LFMQ	St. s.	BRANDON.....Ⓞ	2,431	1,431	244.0	43.0	27.2	1910	do.....
9	150652	LFMT	St. s.	MACON.....Ⓞ	235	117	135.3	23.0	10.1	1894	Sparrows Point, Md.....
10	213571	LFNP	St. s.	Mukilteo.....	1,230	690	204.7	41.8	14.8	1915	Raymond, Wash.....
11	213593	LFNS	Sc. b.	Wilmington.....	1,371	1,257	228.7	40.0	16.0	1915	Wilmington, Del.....
12	213624	LFPD	St. s.	OAKY L. ALEXANDER.....Ⓐ	5,284	3,325	368.6	55.2	30.5	1915	Camden, N. J.....
13	213670	LFPM	St. s.	PLYMOUTH.....Ⓐ	5,266	3,354	368.6	55.2	30.5	1915	do.....
14	213708	LFPR	So. b.	Mount Airy.....	1,900	1,680	264.1	44.2	20.5	1915	Bath, Mo.....
15	213727	LFQB	Sc. b.	COASTWISE.....	1,432	1,328	226.1	35.3	21.5	1892	Maryport, England.....
16	213740	LFQD	St. s.	STEPHEN R. JONES.....Ⓞ	4,387	3,112	354.2	49.0	27.4	1915	Newport News, Va.....
17	213743	LFQG	St. s.	EDNA.....Ⓞ	1,816	1,090	267.0	37.4	19.8	1903	Bergen, Norway.....
18	213730	LFQH	St. s.	INCA.....	1,414	948	246.0	38.4	15.5	1915	Ecorse, Mich.....
19	213744	LFQJ	Sc. b.	Montauk.....	1,371	1,257	228.7	40.0	16.0	1915	Wilmington, Del.....
20	213751	LFQK	St. s.	C. E. Graham.....	268	182	99.6	28.2	13.4	1915	Grassy Point, N. Y.....
21	213769	LFQS	St. s.	PACIFIC.....Ⓞ	6,034	4,390	399.7	56.2	30.5	1915	San Francisco, Calif.....
22	213803	LFRB	St. s.	JONANCY.....Ⓐ	3,289	1,980	318.5	49.4	24.2	1915	Camden, N. J.....
23	213814	LFRI	St. s.	MUNAMAR.....Ⓞ	3,440	2,120	353.0	47.5	24.9	1915	Sparrows Point, Md.....
24	213833	LFRI	St. s.	CLARE.....	3,372	2,139	327.2	46.2	22.9	1915	do.....
25	213834	LFRI	St. s.	BYLALY.....Ⓐ	3,289	1,990	318.5	49.5	24.2	1916	Camden, N. J.....
26	213845	LFRI	St. s.	AMERICAN.....Ⓐ	6,243	3,771	404.6	53.9	26.2	1916	Philadelphia, Pa.....
27	213859	LFRI	St. s.	WILLIAM H. MACHEN.....Ⓐ	3,922	2,454	359.5	49.2	25.0	1916	Camden, N. J.....
28	213861	LFRI	St. s.	ALAMAR.....	5,688	3,516	399.7	56.2	30.5	1916	San Francisco, Calif.....
29	213863	LFRI	St. s.	MARINA.....Ⓞ	1,151	759	207.3	33.0	18.0	1887	Philadelphia, Pa.....
30	203123	LFRI	St. s.	ADMIRAL SEBREE.....	2,446	1,866	242.0	43.0	20.5	1906	Cleveland, Ohio.....
31	213878	LFSD	St. s.	TEXAS.....Ⓐ	6,443	4,014	416.8	56.1	32.7	1916	Quincy, Mass.....
32	213881	LFSG	St. s.	MAGNOLIA.....	132	124	94.7	24.6	12.0	1916	Port Richmond, N. Y.....
33	214325	LFSN	St. s.	VENEZUELA.....Ⓞ	5,641	3,443	380.0	48.7	32.5	1915	Amsterdam, Netherlands.....
34	214660	LFSP	St. s.	COLOMBIA.....Ⓐ	5,643	3,448	280.0	48.7	32.5	1915	Flushing, Holland.....
35	214368	LFSP	St. s.	ECUADOR.....Ⓐ	5,544	3,435	380.6	48.7	24.7	1915	do.....
36	213899	LFSP	St. s.	CHARLES PRATT.....Ⓐ	8,982	5,644	500.0	68.0	27.0	1916	Newport News, Va.....
37	213909	LFSP	St. s.	LA BREA.....Ⓐ	6,665	4,167	435.0	56.2	33.7	1916	San Francisco, Calif.....
38	200400	LFTH	St. s.	ISTROUMA.....	435	296	149.7	28.1	15.2	1902	Shooters Island, N. Y.....
39	213937	LFTH	St. s.	NEW YORK.....Ⓞ	6,456	4,013	416.8	56.1	31.1	1916	Quincy, Mass.....
40	213902	LFTS	St. s.	LOS ANGELES.....Ⓐ	6,752	4,205	435.0	56.0	33.7	1916	San Francisco, Calif.....
41	213998	LFTS	St. s.	MARGARET.....Ⓞ	3,352	2,125	327.2	46.2	22.9	1916	Sparrows Point, Md.....
42	214008	LFWC	Sch.	City of Portland.....	1,806	1,660	276.0	48.3	19.1	1916	Sauvies Island, Oreg.....
43	214040	LFWN	St. s.	EDGAR F. LUCKENBACH.....Ⓐ	3,014	5,138	425.0	57.3	29.4	1916	Newport News, Va.....
44	214042	LFWR	St. s.	MUNPLACE.....Ⓞ	3,235	2,013	327.2	46.2	22.9	1916	Sparrows Point, Md.....
45	214066	LGBH	St. s.	H. H. ROGERS.....Ⓐ	8,807	5,488	500.0	68.0	27.0	1916	Newport News, Va.....
46	214074	LGBJ	St. s.	MUNALBRO.....Ⓞ	4,281	3,185	359.7	49.2	26.9	1916	do.....
47	214087	LGBN	St. s.	MUNSOMO.....Ⓞ	2,048	1,855	327.2	46.2	22.9	1916	Sparrows Point, Md.....
48	214090	LGBP	Ol. s.	BACOI.....	1,696	1,185	248.0	42.5	17.3	1912	Newcastle, England.....
49	214109	LGBQ	St. s.	J. B. JOHN.....Ⓐ	2,172	1,401	250.0	43.0	22.6	1909	Walsend, England.....
50	116555	LGCB	St. s.	WELHART.....	2,864	2,164	343.0	43.2	21.6	1893	Wyandotte, Mich.....
51	214161	LGCJ	St. s.	OSCAR D. BENNETT.....Ⓐ	4,710	3,587	391.8	51.3	28.8	1916	Wilmington, Del.....
52	214173	LGCM	St. s.	ACME.....Ⓐ	6,878	4,304	435.0	56.0	28.8	1916	San Francisco, Calif.....
53	214190	LGCQ	St. s.	CITIES SERVICE FUEL.....	5,343	3,296	389.0	54.7	29.3	1916	Quincy, Mass.....
54	214196	LGCR	St. s.	STANDARD ARROW.....Ⓞ	7,794	4,800	467.6	62.7	32.0	1916	Camden, N. J.....
55	214209	LGCS	Sc. b.	Delaware.....	1,371	1,257	228.7	40.0	16.0	1916	Wilmington, Del.....
56	214217	LGDB	Ol. s.	ADMIRAL PEARY.....Ⓞ	1,951	1,144	252.0	43.7	21.2	1916	Toledo, Ohio.....
57	100589	LGDH	St. s.	Inland.....	1,888	1,098	248.0	42.0	21.5	1894	Cleveland, Ohio.....
58	214265	LGDH	St. s.	RESOLUTE.....Ⓐ	463	219	135.0	30.0	16.0	1916	Ashtabula, Ohio.....
59	214266	LGDQ	St. s.	Daisy Matthews.....	943	513	204.8	42.1	14.2	1916	Hoquiam, Wash.....
60	127641	LGFB	St. s.	USONA.....	1,310	745	212.6	40.2	12.2	1902	Toledo, Ohio.....
61	214311	LGFK	St. s.	J. M. DANZIGER.....Ⓐ	6,063	3,748	430.0	58.2	33.3	1916	Philadelphia, Pa.....
62	214322	LGFP	St. s.	Oregon.....	989	628	200.1	41.0	14.7	1916	Aberdeen, Wash.....
63	214363	LGHG	St. s.	D. G. SCOTFIELD.....Ⓐ	7,074	4,323	439.5	58.0	31.2	1916	San Francisco, Calif.....
64	215795	LGHG	St. s.	SEVERANCE.....Ⓞ	4,993	3,653	366.0	53.0	24.9	1909	Stockton, England.....
65	214382	LGHK	St. s.	CORNELIA.....Ⓞ	3,129	1,944	327.7	46.7	23.5	1916	Sparrows Point, Md.....
66	214391	LGHR	Ol. s.	Sierra.....Ⓞ	1,121	790	210.6	42.5	14.8	1916	Hoquiam, Wash.....
67	92769	LGHS	St. s.	BURLINGTON.....	2,029	1,221	238.0	42.2	22.2	1897	South Chicago, Ill.....
68	116762	LGHT	St. s.	BENNINGTON.....	2,029	1,221	238.0	42.2	22.2	1897	do.....
69	214444	LGJK	Ol. s.	LOS ALAMOS.....Ⓐ	3,262	2,002	262.3	47.2	28.1	1916	Baltimore, Md.....
70	214449	LGJM	St. s.	PAULSBORO.....Ⓐ	6,698	4,171	435.0	56.0	33.4	1916	San Francisco, Calif.....

Line No.	Service	Crew	Horse-power	Name of owner	Home port	Address of owner
1	Frt.	46	2,500	United Fruit S. S. Corporation (N. Y.)...	New York, N. Y.	17 Battery Place.
2	Tnk.	41	2,600	Standard Shipping Co. (Del.)	Wilmington, Del.	C/o Corporation Trust Co. of America, 7 West Tenth Street.
3	Frt.	34	1,500	New York & Porto Rico S. S. Co. (Me.)	New York, N. Y.	25 Broadway.
4	Frt.	4		Staples Coal Co. (Mass.)	Fall River, Mass.	Taunton, Mass.
5	Frt.	34	1,500	A. H. Bull S. S. Co. (N. J.)	New York, N. Y.	40 West Street.
6	Frt.	37	1,770	Mystic Steamship Co. (Mass.) (Trustees)	Boston, Mass.	250 Stuart Street.
7	Frt.	25	1,400	do.	do.	Do.
8	Frt.	28	1,400	Rutland-Lake Michigan Transit Co. (Del.)	Chicago, Ill.	208 South La Salle Street.
9	Pol.	13	550	City of New York	New York, N. Y.	City Hall.
10	Frt.	25	850	Charles Nelson Co. (Calif.)	San Francisco, Calif.	230 California Street.
11	Frt.	3		P. Dougherty Co. (Md.)	Baltimore, Md.	Hearst Tower Building.
12	Frt.	41	2,200	Pocahontas S. S. Co. (Del.)	Wilmington, Del.	Du Pont Building.
13	Frt.	39	2,500	Plymouth S. S. Co. (Del.)	Boston, Mass.	7 West Tenth Street, Wilmington, Del.
14	Frt.	4		Reading Co. (Pa.)	Philadelphia, Pa.	Reading Terminal.
15	Frt.	5		Sipsey Barge & Towing Co. (La.)	New Orleans, La.	Pere Marquette Building.
16	Frt.	37	1,700	Mystic Steamship Co. (Mass.), trustee	Boston, Mass.	250 Stuart Street.
17	Frt.	29	900	Sudden & Christenson (Calif.)	San Francisco, Calif.	310 Sansome Street.
18	Frt.	27	1,000	General Transit Co. (Ohio)	Cleveland, Ohio	Union Trust Building.
19	Frt.	3		P. Dougherty Co. (Md.)	Baltimore, Md.	Hearst Tower Building.
20	Tow.	15	700	Chesapeake & Ohio Ry. Co. (Va.)	Newport News, Va.	C. & O. Building.
21	Frt.	40	2,600	Argonaut S. S. Co. (N. Y.)	New York, N. Y.	26 Beaver Street.
22	Frt.	32	1,800	Pocahontas Fuel Co. (Del.)	Wilmington, Del.	Du Pont Building.
23	Pas.	65	3,500	Munamar S. S. Co. (N. Y.)	New York, N. Y.	86 Beaver Street.
24	Frt.	30	1,500	A. H. Bull S. S. Co. (N. J.)	do.	40 West Street.
25	Frt.	31	1,400	Pocahontas S. S. Co. (Del.)	Wilmington, Del.	Du Pont Building.
26	Pas.	39	3,500	American-Hawaiian Steamship Co. (N. J.)	New York, N. Y.	7 West Tenth Street.
27	Frt.	35	2,000	Pocahontas S. S. Co. (Del.)	Wilmington, Del.	Dupont Building.
28	Frt.	32	2,500	Calmar S. S. Corporation (Del.)	New York, N. Y.	25 Broadway.*
29	Pas.	38	1,200	Robert Collyer	do.	104 Java Street, (B).
30	Frt.	27	1,200	Pacific Steamship Co. (Me.)	Seattle, Wash.	1519 Railroad Avenue South.
31	Tnk.	34	3,000	Texas Co. (Del.)	Wilmington, Del.	7 West Tenth Street.
32	Tow.	13	750	Magnolia Petroleum Co. (Tex.)	Port Arthur, Tex.	Beaumont, Tex.
33	Pas.	128	3,350	Panama Mail S. S. Co. (Del.)	San Francisco, Calif.	2 Pine Street.
34	Pas.	128	3,350	do.	do.	Do.
35	Pas.	123	3,350	do.	do.	Do.
36	Tnk.	40	3,253	Standard Shipping Co. (Del.)	Wilmington, Del.	C/o Corporation Trust Co. of America, 7 West Tenth Street.
37	Tnk.	36	2,500	Union Oil Co. of California (Calif.)	Los Angeles, Calif.	Union Oil Building.
38	Tow.	12	2,312	Standard Oil Co. (La.)	Baton Rouge, La.	Box 629.
39	Tnk.	34	2,000	Texas Co. (Del.)	Wilmington, Del.	7 West Tenth Street.
40	Tnk.	39	2,600	Union Oil Co. (Calif.)	Los Angeles, Calif.	Union Oil Building.
41	Frt.	28	1,500	A. H. Bull S. S. Co. (N. J.)	New York, N. Y.	40 West Street.
42	Frt.	11		Pendleton Brothers (Me.)	do.	15 Moore Street.
43	Frt.	40	3,500	Luckenbach Co. (Del.)	do.	44 Whitehall Street.
44	Frt.	32	2,100	Munson S. S. Line (N. Y.)	do.	67 Wall Street.
45	Tnk.	42	3,000	Standard Shipping Co. (Del.)	Wilmington, Del.	C/o Corporation Trust Co. of America, 7 West Tenth Street.
46	Frt.	34	1,700	Munson S. S. Line (N. Y.)	New York, N. Y.	67 Wall Street.
47	Frt.	30	2,500	do.	do.	Do.
48	Tnk.	20	1,000	Lake Tankers Corporation (Del.)	Wilmington, Del.	7 West Tenth Street.
49	Frt.	24	1,200	Petoskey Transportation Co. (Del.)	Chicago, Ill.	Petoskey, Mich.
50	Frt.	21	1,150	Wellhard S. S. Co. (Mass.)	Boston, Mass.	73 Water Street.
51	Tnk.	38	2,800	Pan-American Petroleum & Transport Co. (Del.)	Los Angeles, Calif.	1015 Security Building.
52	Tnk.	38	3,000	Standard Transportation Co. (Del.)	New York, N. Y.	26 Broadway.
53	Tnk.	36	2,200	Cities Service Transportation Co. (Del.)	do.	60 Wall Street.
54	Tnk.	49	3,200	Standard Transportation Co. (Del.)	do.	26 Broadway.
55	Frt.	3		P. Dougherty Co. (Md.)	Baltimore, Md.	Hearst Tower Building.
56	Frt.	26	1,000	Pacific S. S. Co. (Me.)	Seattle, Wash.	1519 Railroad Avenue South.
57	Frt.	24	1,450	Iriquois S. S. Corporation (N. Y.)	Buffalo, N. Y.	Chamber of Commerce Building.
58	Wrk.	19	900	Merritt & Chapman (W. Va.) Derrick & Wrecking Co., (W. Va.)	New York, N. Y.	17 Battery Place.
59	Frt.	20	650	S. S. Freeman	San Francisco, Calif.	1 Drumm Street.
60	Frt.	23	600	F. B. Gleason Coal Co. (Mich.)	Detroit, Mich.	28 Campau Building.
61	Tnk.	35	2,800	Pan-American Petroleum & Transport Co. (Del.)	Los Angeles, Calif.	714 West Tenth Street.
62	Frt.	21	550	Wilson Bros. & Co. (Nev.)	San Francisco, Calif.	Russ Building.
63	Tnk.	41	3,300	Standard Oil Co. of California (Calif.)	do.	225 Bush Street.
64	Frt.	41	1,800	Union Sulphur Co. (N. J.)	New York, N. Y.	33 Rector Street.
65	Frt.	31	2,500	A. H. Bull Steamship Co. (N. J.)	do.	40 West Street.
66	Frt.	22	640	Arctic Transport Co. (N. J.)	Nome, Alaska	Colman Building, Seattle, Wash.
67	Frt.	25	700	Rutland-Lake Michigan Transit Co. (Del.)	Chicago, Ill.	208 South La Salle Street.
68	Frt.	25	700	do.	do.	Do.
69	Tnk.	30	61,650	Standard Transportation Co. (Del.)	New York, N. Y.	26 Broadway.
70	Tnk.	36	3,000	Vacuum Oil Co. (N. Y.)	do.	61 Broadway.

Merchant Vessels

Line No.	Official No.	Signal letters	Rlg	Name of vessel	Tonnage		Dimensions			When built	Where built
					Gross	Net	Length	Breadth	Depth		
							Feet	Feet	Feet		
1	214458	LGJQ	St. s.	HENRY R. MALLORY.....⊙	6,063	4,519	424.3	54.5	22.3	1916	Newport News, Va...
2	214459	LGJR	St. s.	ATLAS.....⊙	7,058	4,368	430.0	58.2	33.3	1916	Philadelphia, Pa...
3	214467	LGJT	St. s.	MUNKIO.....⊙	3,378	2,106	333.6	48.2	25.1	1916	Sparrows Point, Md...
4	214472	LGJV	St. s.	COMBER.....⊙	302	97	135.0	22.8	13.4	1916	Manitowoc, Wis...
5	214479	LGJW	Sc. b.	Baltimore.....	1,307	1,242	229.7	40.1	16.1	1910	Baltimore, Md.....
6	214491	LGGH	Ol. s.	DAWNLITE.....	1,976	1,601	252.0	43.7	21.2	1916	Toledo, Ohio.....
7	214492	LGGK	St. s.	ASTRAL.....⊙	7,541	4,574	439.5	58.0	33.0	1916	San Francisco, Calif...
8	214493	LGKM	St. s.	JOSEPH R. PARROT.....⊙	2,400	1,114	330.7	59.0	18.5	1916	Philadelphia, Pa...
9	214500	LGKN	St. s.	Stanwood.....	1,129	627	206.0	42.0	16.5	1916	North Bend, Ore...
10	214503	LGKP	St. s.	HELEN.....⊙	3,128	1,944	327.7	46.7	23.5	1916	Sparrows Point, Md...
11	214512	LGKR	St. s.	Santlam.....	946	543	209.8	42.0	14.0	1916	Fairhaven, Calif...
12	214518	LGKS	Sc. b.	SOCONY 82.....	2,320	2,070	250.0	43.0	26.0	1916	Cleveland, Ohio...
13	214536	LGKV	St. s.	TIDE.....⊙	303	97	135.0	22.8	13.4	1916	Manitowoc, Wis...
14	214537	LGKW	St. s.	WHITE CAP.....⊙	303	97	135.0	22.8	13.4	1916	do.....
15	214542	LGMF	Sc. b.	ORLEANS.....	1,602	1,426	214.1	41.0	19.7	1910	Bath, Me.....
16	214557	LGMK	Ol. s.	SUNLITE.....⊙	1,976	1,601	252.0	43.7	21.9	1916	Toledo, Ohio.....
17	214559	LGMN	St. s.	CAUTO.....	3,570	2,160	351.0	47.9	24.7	1916	Seattle, Wash.....
18	214560	LGMP	St. s.	EDWARD LUCKENBACH.....⊙	7,916	5,087	436.6	57.2	28.0	1910	Quincy, Mass.....
19	214564	LGMV	St. s.	NORFOLK.....	2,453	1,759	253.0	43.5	21.5	1916	Ecorse, Mich.....
20	214565	LGMW	St. s.	PHILADELPHIA.....	2,453	1,759	253.0	43.5	21.5	1916	do.....
21	214568	LGNB	Ol. s.	DAYLITE.....	1,970	1,601	252.0	43.7	21.9	1916	Toledo, Ohio.....
22	214581	LGNF	St. s.	ROYAL ARROW.....⊙	7,794	4,800	467.6	62.7	32.0	1916	Camden, N. J.....
23	214583	LGNH	St. s.	WILLIAM A. MCKENNEY.....⊙	5,855	3,654	395.0	55.1	31.0	1916	Newport News, Va...
24	214587	LGNK	St. s.	GEORGIANA WEEMS.....⊙	2,088	1,556	242.2	39.0	18.0	1916	Wilmington, Del...
25	244615	LGNV	St. s.	H. C. FOLGER.....⊙	7,086	4,389	435.0	50.0	32.0	1916	San Francisco, Calif...
26	214627	LGPB	St. s.	Idaho.....	994	503	205.0	41.4	14.8	1916	Aberdeen, Wash...
27	214668	LGPS	St. s.	PANUCCO.....⊙	3,570	2,151	351.0	47.9	24.7	1917	Seattle, Wash.....
28	214669	LGPT	St. s.	ISAAC T. MANN.....⊙	5,266	3,354	368.6	65.2	30.5	1917	Camden, N. J.....
29	214677	LGPW	St. s.	JULIA LUCKENBACH.....⊙	7,900	5,080	436.6	57.2	28.0	1917	do.....
30	214684	LGQF	St. s.	WM. G. WARDEN.....⊙	9,114	5,688	500.0	68.2	27.0	1917	Newport News, Va...
31	214685	LGQH	Sch.	Herdls.....	1,220	1,124	199.8	42.3	19.6	1917	Chelsea, Mass.....
32	214687	LQQJ	Sc. b.	Maryland.....	1,371	1,267	228.7	40.0	16.0	1917	Wilmington, Del...
33	214694	LQQM	St. s.	Hillsborough.....	328	223	105.9	30.8	11.8	1916	West New Brighton, N. Y.
34	214715	LGQS	St. s.	ALBERT HILL.....⊙	7,115	4,403	435.0	56.0	32.0	1917	San Francisco, Calif...
35	214716	LGQT	St. s.	Port Angeles.....	1,358	760	233.2	42.3	15.8	1916	North Bend, Ore...
36	214725	LGRB	St. s.	OREGONIAN.....⊙	6,275	3,829	404.6	53.9	26.2	1917	Philadelphia, Pa...
37	214726	LGRC	St. s.	FELIX TAUSSIG.....⊙	5,856	3,662	395.0	55.1	31.0	1917	Newport News, Va...
38	214714	LGRK	Ol. s.	Astoria.....	1,611	1,275	229.4	44.0	18.8	1917	Astoria, Ore.....
39	214750	LGRK	Ol. s.	Heston.....	346	227	111.0	26.6	16.8	1917	Portland, Ore.....
40	214757	LGRW	St. s.	Phyllis.....	1,266	695	215.3	42.8	17.1	1917	Aberdeen, Wash...
41	214785	LGSB	Sc. b.	Turo.....	1,031	1,473	245.5	41.2	19.9	1917	Bath, Me.....
42	76573	LGSJ	St. s.	John Mullen.....	1,618	1,312	243.3	37.0	19.4	1885	Cleveland, Ohio...
43	214816	LGSP	St. s.	James McGee.....⊙	9,551	5,920	499.1	68.2	28.0	1917	Sparrows Point, Md...
44	214827	LGSV	St. s.	GULFMAID.....⊙	5,225	3,248	201.1	52.2	30.2	1917	Camden, N. J.....
45	214848	LGTD	St. s.	BEATRICE.....⊙	3,450	2,188	327.2	46.2	22.9	1917	Sparrows Point, Md...
46	214861	LGTH	St. s.	MAUI.....⊙	9,801	6,004	484.0	58.0	31.5	1917	San Francisco, Calif...
47	214873	LGTR	St. s.	F. Q. BARSTOW.....⊙	9,003	7,890	500.0	68.2	27.0	1917	Newport News, Va...
48	214849	LGTR	St. s.	Redwood.....⊙	1,793	1,045	226.4	41.8	23.1	1917	Bellingham, Wash...
49	215063	LQVD	Shp.	James Rolph.....	2,108	1,927	277.2	42.4	24.1	1834	Liverpool, England
50	214901	LQVF	St. s.	MONTANAN.....⊙	6,275	3,833	404.6	53.9	26.2	1917	Philadelphia, Pa...
51	214916	LQVM	St. s.	MUNDELTA.....⊙	4,746	2,955	370.0	53.2	27.0	1917	Newport News, Va...
52	214921	LQVP	St. s.	EAGLE.....⊙	6,003	3,715	410.0	56.0	29.0	1917	San Francisco, Calif...
53	77489	LQWB	St. s.	Warrior.....	342	233	153.0	28.5	11.4	1901	Tomkins Cove, N. Y.
54	120718	LQWJ	St. s.	Rowe.....	476	394	142.8	30.0	10.6	1888	Manitowoc, Wis...
55	214951	LQWP	St. s.	R. W. STEWART.....⊙	7,530	4,596	467.6	62.7	32.0	1917	Camden, N. J.....
56	214960	LQWQ	St. s.	PEDRITO.....	296	153	133.0	25.0	8.4	1917	Jacksonville, Fla...
57	214969	LQWS	Sch.	Frank A. Morey.....	574	481	163.0	35.4	14.7	1917	Rockland, Me.....
58	214976	LHCB	St. s.	Willapa.....	1,185	604	213.7	42.0	16.6	1917	North Bend, Ore...
59	214993	LHBC	Sch.	Yukon.....	172	142	118.4	25.9	11.9	1917	Essex, Mass.....
60	215002	LHBN	St. s.	BENJAMIN BREWSTER.....⊙	5,950	3,677	411.6	53.4	29.8	1917	Wilmington, Del...
61	215007	LHBR	St. s.	George L. Olson.....⊙	1,428	814	223.0	43.6	16.5	1917	Oakland, Calif.....
62	214936	LHBS	Sc. b.	Belmont.....	969	896	193.0	34.0	18.0	1917	Baltimore, Md.....
63	215017	LHCB	St. s.	COMMERCIAL COURIER.....⊙	2,111	1,278	291.5	41.2	25.8	1903	Rostock, Germany...
64	215052	LHCP	St. s.	Arctic.....⊙	4,297	1,724	355.0	45.0	24.5	1904	Flensburg, Germany...
65	86415	LHCV	St. s.	San Antonio.....⊙	785	521	158.6	34.0	19.4	1898	San Francisco, Calif...

Line No.	Service	Crew	Horse-power	Name of owner	Home port	Address of owner
1	Pas.	57	4,100	Mallory S. S. Co. (Me.)	New York, N. Y.	Pier 36, North River.
2	Tnk.	38	3,000	Standard Transportation Co. (Del.)	do.	26 Broadway.
3	Frt.	39	1,700	Munson S. S. Line (N. Y.)	do.	67 Wall Street.
4	Cod.	21	600	Bay State Fishing Co. (Mass.)	Boston, Mass.	30 Fish Pier.
5	Frt.	4		P. Dougherty Co. (Md.)	Baltimore, Md.	Hearst Tower Building.
6	Frt.	18	b 320	Sabine Towing Co. (Tex.)	Port Arthur, Tex.	Box 252.
7	Tnk.	4	2,800	Standard Transportation Co. (Del.)	New York, N. Y.	26 Broadway.
8	Frt.	36	2,700	Florida East Coast Car Ferry Co. (S. Dak.)	do.	120 Broadway.
9	Frt.	24	835	W. R. Chamberlin	San Francisco, Calif.	215 Market Street.
10	Frt.	32	2,600	A. H. Bull Steamship Co. (N. J.)	New York, N. Y.	40 West Street.
11	Frt.	21	650	Sudden & Christenson (Calif.)	San Francisco, Calif.	310 Sansome Street.
12	Tnk.	11		Standard Transportation Co. (Del.)	New York, N. Y.	26 Broadway.
13	Cod.	12	450	Bay State Fishing Co. (Mass.)	Boston, Mass.	30 Fish Pier.
14	Cod.	12	600	do.	do.	do.
15	Frt.	5		Staples Coal Co. (Mass.)	Fall River, Mass.	Taunton, Mass.
16	Frt.	20	b 320	Sabine Towing Co. (Tex.)	Port Arthur, Tex.	Box 252.
17	Frt.	48	2,600	New York & Cuba Mail S. S. Co. (Me.)	New York, N. Y.	Foot Wall Street.
18	Frt.	42	a 4,000	Luckenbach S. S. Co. (Del.)	do.	44 Whitehall Street.
19	Frt.	31	1,800	Clyde Steamship Co. (Me.)	do.	Pier 36, North River.
20	Frt.	26	1,300	do.	do.	do.
21	Frt.	18	320	Ashley F. Wilson	Baltimore, Md.	Wellesley Farms, Mass.
22	Tnk.	40	3,200	Standard Transportation Co. (Del.)	New York, N. Y.	26 Broadway.
23	Frt.	34	2,200	Mystic Steamship Co. (Mass.), trustee	Boston, Mass.	250 Stuart Street.
24	Frt.	29	800	Baltimore & Carolina Steamship Co. (Md.)	Baltimore, Md.	Pier 5, Pratt Street.
25	Tnk.	31	2,700	Atlantic Refining Co. (Pa.)	Philadelphia, Pa.	260 South Broad Street.
26	Frt.	25	600	Wilson Bros. & Co. (Nev.)	San Francisco, Calif.	Russ Building.
27	Frt.	48	2,600	New York & Cuba Mail S. S. Co. (Me.)	New York, N. Y.	Foot Wall Street.
28	Frt.	38	2,800	Pocahontas S. S. Co. (Del.)	Wilmington, Del.	Du Pont Building.
29	Frt.	42	4,000	Luckenbach S. S. Co. (Del.)	New York, N. Y.	44 Whitehall Street.
30	Tnk.	46	3,000	Standard Shipping Co. (Del.)	Wilmington, Del.	C/o Corporation Trust Co. of America, 7 West Tenth Street.
31	Frt.	13		Efas Navigation Corporation (P. R.)	San Juan, P. R.	25 Tetuan Street.
32	Frt.	2		P. Dougherty Co. (Md.)	Baltimore, Md.	Hearst Tower Building.
33	Frt.	10	350	U. S. Gypsum Transportation Co. (N. Y.)	New York, N. Y.	17 State Street.
34	Tnk.	32	2,400	Atlantic Refining Co. (Pa.)	Philadelphia, Pa.	260 South Broad Street.
35	Frt.	25	900	Charles Nelson Co. (Calif.)	San Francisco, Calif.	230 California Street.
36	Frt.	41	3,200	American Hawaiian Steamship Co. (N. J.)	New York, N. Y.	10 Bridge Street.
37	Frt.	24	2,200	Mystic Steamship Co. (Mass.), trustee	Boston, Mass.	250 Stuart Street.
38	Frt.	9	b 480	Astoria Co. (Me.)	Culais, Me.	
39	Frt.	10	b 200	John E. Heston	Los Angeles, Calif.	Long Beach, Calif.
40	Frt.	23	800	W. R. Chamberlin	San Francisco, Calif.	215 California Street.
41	Frt.	5		Staples Coal Co. (Mass.)	Fall River, Mass.	Taunton, Mass.
42	Fft.	23	600	J. F. Mullen	Detroit, Mich.	C/o Warren, Hill & Hamblen, Union Trust Building.
43	Tnk.	41	3,300	Standard Shipping Co. (Del.)	Wilmington, Del.	C/o Corporation Trust Co. of America, 7 West Tenth Street.
44	Tnk.	38	2,063	Gulf Refining Co. (Tex.)	Port Arthur, Tex.	West Port Arthur, Tex.
45	Frt.	30	1,800	A. H. Bull S. S. Co. (N. J.)	New York, N. Y.	115 Broad Street.
46	Pas.	140	a 10,000	Matson Navigation Co. (Calif.)	San Francisco, Calif.	215 Market Street.
47	Tnk.	42	3,300	Standard Shipping Co. (Del.)	Wilmington, Del.	C/o Corporation Trust Co. of America, 7 West Tenth Street.
48	Frt.	31	1,000	Pacific American Fisheries (Me.)	Seattle, Wash.	South Bellingham, Wash.
49	Frt.	28		Rolph Navigation & Coal Co. (Calif.)	San Francisco, Calif.	60 California Street.
50	Frt.	41	3,000	American Hawaiian Steamship Co. (N. J.)	New York, N. Y.	10 Bridge Street.
51	Frt.	31	2,240	Munson S. S. Line (N. Y.)	do.	67 Wall Street.
52	Frt.	36	2,600	Standard Transportation Co. (Del.)	do.	26 Broadway.
53	Frt.	18	600	Neptune Line (Del.)	do.	1 Broadway.
54	Pas.	13	360	Henry G. Rowe	New Haven, Conn.	Westerly, R. I.
55	Tnk.	45	3,200	Pan-American Petroleum & Transport Co. (Del.)	Los Angeles, Calif.	714 West Tenth Street.
56	Tnk. ¹	14	200	Steamship Pedrito Corporation (Del.)	Boston, Mass.	55 Wall Street.
57	Frt.	7		Walter A. Bodden	Mobile, Ala.	1905 Government Street.
58	Frt.	24	800	W. H. Wood	San Francisco, Calif.	1 Drumm Street.
59	Frt.	9		James Brite	Providence, R. I.	C/o Maria Lomba Silva, R. F. D. Box 70, Wareham, Mass.
60	Tnk.	31	3,000	Standard Shipping Co. (Del.)	Wilmington, Del.	C/o Corporation Trust Co. of America, Wilmington, Del.
61	Frt.	26	1,000	Oliver J. Olsen & Co. (Calif.)	San Francisco, Calif.	1 Drumm Street.
62	Frt.	6		Reading Co. (Pa.)	Philadelphia, Pa.	Twelfth and Market Streets.
63	Frt.	30	800	Commercial Courier S. S. Co. (Del.)	Wilmington, Del.	Du Pont Building.
64	Fsh.	35	2,800	Alaska Packers Association (Calif.)	San Francisco, Calif.	111 California Street.
65	Frt.	18	350	South Coast S. S. Co. (Calif.)	do.	Pier 17.

¹ Molasses in bulk.

Line No.	Official No.	Signal letters	Rtg	Name of vessel	Tonnage		Dimensions			When built	Where built
					Gross	Net	Length	Breadth	Depth		
1	31705	LHDB	St. s.	Brooklyn.....	333	216	137.0	34.1	10.5	1901	Aberdeen, Wash.....
2	162628	LHDF	St. s.	Mayfair.....	670	420	175.9	38.0	12.3	1905	do.....
3	215079	LHDK	Ol. s.	Killarney.....	153	73	108.3	23.8	10.8	1917	Essex, Mass.....
4	115923	LHDP	St. s.	Sea King.....	181	90	119.0	26.1	11.5	1883	San Francisco, Calif.....
5	121098	LHDR	St. s.	FEARLESS.....	167	85	99.6	22.7	12.6	1899	do.....
6	215106	LHDT	St. s.	MUNORLEANS.....⊙	4,418	2,607	353.0	48.7	25.0	1911	Vegesack, Germany.....
7	215110	LHDV	St. s.	GENERAL W. C. GORGAS⊙	4,636	2,723	370.1	45.3	27.8	1902	Rostock, Germany.....
8	215201	LHFO	St. s.	SABINE.....	488	252	152.2	26.1	15.1	1917	Baltimore, Md.....
9	212678	LHFD	St. s.	BRISTOL.....	284	193	118.3	24.6	14.5	1914	Port Richmond, N. Y.....
10	150132	LHFP	St. s.	Pioneer.....	160	80	107.0	21.0	13.0	1878	Philadelphia, Pa.....
11	145846	LHFQ	St. s.	TATOOSH.....	277	154	119.2	25.2	15.5	1900	Seattle, Wash.....
12	215139	LHFS	Ol. s.	W. F. BURROWS.....⊙	1,560	1,258	201.0	44.0	20.9	1917	North Portland, Oreg.....
13	215145	LHFT	St. s.	COTTONEVA.....⊙	1,113	653	190.0	43.0	15.4	1917	St. Helens, Oreg.....
14	211785	LHFV	St. s.	JOSEPH J. O'BRIEN.....	306	208	110.4	28.6	13.6	1913	Port Richmond, N. Y.....
15	215154	LHFV	St. s.	GEORGE G. HENRY.....⊕	6,265	3,849	435.0	56.0	32.0	1917	San Francisco, Calif.....
16	215152	LHGC	St. s.	HAROLD WALKER.....⊕	6,353	3,925	430.0	58.2	33.3	1917	Philadelphia, Pa.....
17	215165	LHGF	Sch.	Maude M. Morey.....	1,364	1,245	207.7	40.1	22.1	1917	Bath, Me.....
18	215868	LHGG	Shp.	WILLIAM T. LEWIS.....	2,156	1,964	279.7	42.1	24.5	1891	Port Glasgow, Scotland.....
19	215216	LHJD	Bk.	Oriole.....	1,152	1,056	219.8	35.1	21.3	1881	Sunderland, England.....
20	215217	LHJF	Shp.	MOSHULU.....	3,116	2,911	335.3	46.9	26.6	1904	Port Glasgow, Scotland.....
21	215219	LHJK	Shp.	MONONGAHELA.....	2,782	2,546	298.5	43.6	24.5	1892	Glasgow, Scotland.....
22	215220	LHJM	Sc. b.	Glenside.....	974	900	195.3	34.6	18.3	1917	Baltimore, Md.....
23	215233	LHJV	St. s.	TORRES.....	4,943	2,955	371.5	59.1	26.8	1917	Newport News, Va.....
24	215324	LHWJ	St. s.	John C. Kirkpatrick.....⊙	1,430	809	223.0	43.6	16.5	1917	Oakland, Calif.....
25	215238	LHKG	Sc. b.	JUNIATA.....	1,432	1,396	240.5	41.0	16.8	1917	Port Arthur, Tex.....
26	205609	LHKM	St. s.	Nacona.....	238	162	119.4	29.0	10.0	1908	West New Brighton, N. Y.....
27	215248	LHKN	St. s.	TIGER.....⊕	5,992	3,707	410.0	56.0	29.0	1917	San Francisco, Calif.....
28	215253	LHKP	Sc. b.	Manor.....	1,603	1,437	245.3	41.2	19.9	1917	Bath, Me.....
29	215284	LHKR	St. s.	W. C. TEAGLE.....⊕	9,551	5,920	499.1	68.2	28.0	1917	Sparrows Point, Md.....
30	215293	LHKV	St. s.	STANLEY DOLLAR.....⊙	5,929	3,742	401.4	54.0	22.9	1914	Monfalcone, Austria.....
31	215286	LHMF	St. s.	PENNSYLVANIA.....⊙	6,455	4,011	416.8	56.1	32.7	1917	Quincy, Mass.....
32	215315	LHMG	St. s.	ARTEMIS.....⊙	8,413	5,247	499.1	58.2	33.9	1902	Belfast, Ireland.....
33	215323	LHMG	Sch.	Dunham Wheeler.....	1,926	1,765	254.5	44.2	23.0	1917	Bath, Me.....
34	215327	LHMN	St. s.	AMELIA.....⊙	1,297	714	227.3	31.7	13.7	1906	Walsend on Tyne, England.....
35	215342	LHMT	St. s.	Horace X. Baxter.....⊙	1,293	700	214.0	42.0	17.0	1917	North Bend, Oreg.....
36	215348	LHMV	St. s.	WILLIAM GREEN.....⊕	6,353	3,925	430.0	58.2	33.3	1917	Philadelphia, Pa.....
37	215479	LHMW	St. s.	Noble Maxwell.....	578	352	159.0	35.1	13.2	1916	Rockland, Me.....
38	116173	LHND	St. s.	South Coast.....	301	225	131.5	32.2	10.5	1887	San Francisco, Calif.....
39	215362	LHNF	St. s.	T. A. D. JONES.....⊙	3,092	1,865	299.2	45.2	24.3	1917	Wilmington, Del.....
40	215371	LHNP	St. s.	VIRGINIA.....⊕	6,457	4,012	416.8	56.1	32.7	1917	Quincy, Mass.....
41	215387	LHNT	Sc. b.	Susquehanna (Composite).....	1,381	1,344	241.5	41.3	14.8	1917	Mobile, Ala.....
42	215404	LHPQ	St. s.	GULF OF MEXICO.....⊙	7,807	4,807	467.6	62.7	32.0	1917	Camden, N. J.....
43	215411	LHPR	St. s.	EL ALMIRANTE.....⊙	5,216	4,055	364.0	51.2	23.8	1917	Newport News, Va.....
44	215424	LHPT	St. s.	FREDERIC R. KELLOGG.....⊕	7,127	4,418	425.8	57.0	31.4	1917	Oakland, Calif.....
45	215446	LHQD	St. s.	LEVIATHAN.....	59,956	27,696	906.9	100.3	23.7	1914	Hamburg, Germany.....
46	215447	LHQF	St. s.	GEORGE WASHINGTON.....	23,788	13,902	698.8	78.2	23.1	1908	Stettin, Germany.....
47	215448	LHQG	St. s.	AMERICA.....	21,329	12,189	668.8	74.3	22.8	1905	Belfast, Ireland.....
48	215449	LHQJ	St. s.	MOUNT VERNON.....	18,372	7,564	685.2	72.2	40.4	1906	do.....
49	215452	LHQN	St. s.	REPUBLIC.....⊕	17,910	10,810	599.5	68.3	24.4	1907	do.....
50	215453	LHQP	St. s.	CITY OF LOS ANGELES.....⊙	12,642	6,992	560.4	62.3	19.9	1899	Duisig, Germany.....
51	215457	LHQV	St. s.	PRESIDENT FILLMORE.....	9,699	5,641	499.1	60.1	34.7	1899	Stettin, Germany.....
52	214913	LHRC	St. s.	CHAPMAN BROS.....	472	321	130.8	35.6	12.6	1917	Elizabethport, N. J.....
53	204906	LHRF	St. s.	Augustine.....	150	88	101.5	23.1	11.0	1908	Baltimore, Md.....
54	116485	LHRG	St. s.	Joyce Card.....	123	61	92.6	21.0	10.0	1892	Philadelphia, Pa.....
55	215474	LHRJ	Sch.	Theoline.....	594	509	172.0	34.8	13.0	1917	Rockland, Me.....
56	215494	LHRS	St. s.	Whitney Olson.....	1,558	880	224.6	44.0	17.4	1917	Wilmington, Calif.....
57	215508	LHSD	Sc. b.	Quannaste.....	609	548	165.5	36.5	13.9	1917	Portland, Oreg.....
58	215318	LHSG	St. s.	RAJAH.....⊙	2,264	1,350	283.5	42.1	18.8	1902	Bremerhaven, Germany.....
59	215528	LHSJ	St. s.	PAUL LUCKENBACH.....⊕	6,606	4,125	471.1	59.2	28.9	1913	Bremen, Germany.....
60	215529	LHSK	St. s.	Robert P. Clark.....	291	147	128.1	25.8	13.2	1917	Orange, Tex.....
61	215535	LHSM	St. s.	LEMUEL BURROWS.....⊕	7,610	4,787	437.2	63.7	33.7	1917	Camden, N. J.....
62	215542	LHSP	St. s.	JEANNETTE SKINNER.....⊙	5,715	4,384	409.6	54.1	27.1	1917	Seattle, Wash.....
63	215544	LHSQ	St. s.	SAN JULIAN.....	6,872	4,321	468.5	68.5	32.2	1911	Bremen, Germany.....
64	215545	LHSR	St. s.	NEVADAN.....⊕	4,734	2,829	460.0	57.9	26.7	1912	Rostock, Germany.....
65	215546	LHST	Sc. b.	Smith & Terry No. 1.....	1,356	1,097	203.6	41.2	16.7	1917	Bethel, Del.....
66	215570	LHTJ	St. s.	COMMERCIAL GUIDE.....⊙	4,762	2,890	406.7	55.2	25.6	1911	Hamburg, Germany.....
67	215578	LHTN	Ol. s.	La Merced.....⊙	2,146	1,938	232.0	43.6	26.6	1917	Benicia, Calif.....
68	215581	LHTQ	St. s.	MAINE.....	5,988	3,737	402.0	64.2	31.4	1917	Bath, Me.....

Line No.	Serv-ice	Crew	Horse-power	Name of owner	Home port	Address of owner
1	Frt.	18	450	S. L. Whipple.....	San Francisco, Calif....	216 Pine Street.
2	Frt.	20	350	Charles Nelson Co. (Calif.).....	do	Do.
3	Cod.	21	b 180	Gorton-Pew Vessels Co. (Mass.).....	Gloucester, Mass.....	Rowe Square.
4	Tow.	9	350	Gilkey Bros. Towing Co. (Wash.).....	Seattle, Wash.....	Anacortes, Wash.
5	Tow.	6	600	Shipowners & Merchants Tugboat Co. (Calif.).....	San Francisco, Calif....	Pier 1.
6	Frt.	77	3, 200	Munson Steamship Line (N. Y.).....	New York, N. Y.....	67 Wall Street.
7	Frt.	48	2, 600	Libby, McNeill & Libby (Me.).....	San Francisco, Calif....	465 California Street.
8	Tow.	20	1, 200	Sabine Towing Co. (Tex.).....	Port Arthur, Tex.....	Box 252.
9	Tow.	13	900	James McWilliams Blue Line (N. J.).....	New York, N. Y.....	1 Broadway.
10	Tow.	12	500	Chas. R. McCormick Lumber Co. (Del.).....	Seattle, Wash.....	960 Stuart Building.
11	Tow.	15	378	Henry C. Peterson (Calif.).....	San Francisco, Calif....	Pier 16.
12	Frt.	21	b 240	Libby, McNeill & Libby (Me.).....	do	465 California Street.
13	Pas.	29	640	Southern Redwood Corporation (Del.).....	do	1 Drumm Street.
14	Tow.	12	500	O'Brien Bros. Towing Co. (N. Y.).....	New York, N. Y.....	233 Broadway.
15	Tnk.	36	2, 600	Pan-American Petroleum & Transport Co. (Del.).....	Los Angeles, Calif....	714 West Tenth Street.
16	Tnk.	39	2, 800	do	do	Do.
17	Frt.	9		Crowell & Thurlow (Me.).....	Boston, Mass.....	131 State Street.
18	Frt.	25		James Griffiths & Sons (Del.).....	Wilmington, Del.....	7 West Tenth Street.
19	Frt.	5		Sipey Barge & Towing Co. (La.).....	New Orleans, La.....	Pere Marquette Building.
20	Frt.	20		James Tyson.....	San Francisco, Calif....	230 California Street.
21	Frt.	16		Gulf Refining Co. (Tex.).....	Port Arthur, Tex.....	Dock 29, West Port Arthur, Tex.
22	Frt.	4		Reading Co. (Pa.).....	Philadelphia, Pa.....	Reading Terminal.
23	Tnk.	33	2, 300	Southern Pacific Co. (Ky.).....	New York, N. Y.....	Pier 49, North River.
24	Frt.	27	950	Andrew F. Mahony.....	San Francisco, Calif....	1 Drumm Street.
25	Tnk.	10		Gulf Refining Co. (Tex.).....	Port Arthur, Tex.....	Dock 29, West Port Arthur, Tex.
26	Tow.	11	500	New York & Hastings Steamboat Co. (N. Y.).....	New York, N. Y.....	25 Broadway.
27	Frt.	38	3, 200	Standard Transportation Co. (Del.).....	do	26 Broadway.
28	Frt.	4		P. F. Martin Barge Corporation (Del.).....	Philadelphia, Pa.....	111 Walnut Street.
29	Tnk.	42	3, 000	Standard Shipping Co. (Del.).....	Wilmington, Del.....	C/o Corporation Trust Co. of America, 7 West Tenth Street.
30	Frt.	45	2, 700	Dollar Steamship Line (Calif.).....	San Francisco, Calif....	311 California Street.
31	Tnk.	34	3, 000	Texas Co. (Del.).....	Wilmington, Del.....	7 West Tenth Street.
32	Frt.	98	2, 692	U. S. Shipping Board.....	New York, N. Y.....	45 Broadway.
33	Frt.	10		Pendleton Bros. (Me.).....	do	15 Moore Street.
34	Frt.	23	1, 200	Amelia S. S. Corporation (Del.).....	do	17 Battery Place.
35	Frt.	26	850	Horace X. Baxter S. S. Co. (Calif.).....	San Francisco, Calif....	485 California Street.
36	Tnk.	40	2, 800	Pan-American Petroleum & Transport Co. (Del.).....	Los Angeles, Calif....	714 West Tenth Street.
37	Tow.	12	800	Boston Sand & Gravel Co. (Mass.).....	Boston, Mass.....	88 Broad Street.
38	Frt.	16	190	Hobbs Wall & Co. (Calif.).....	San Francisco, Calif....	1 Drumm Street.
39	Frt.	31	1, 350	Union Sulphur Co. (N. J.).....	New York, N. Y.....	33 Rector Street.
40	Tnk.	35	3, 000	Texas Co. (Del.).....	Wilmington, Del.....	7 West Tenth Street.
41	Tnk.	9		Gulf Refining Co. (Tex.).....	Port Arthur, Tex.....	Dock 29, West Port Arthur, Tex.
42	Tnk.	45	3, 000	do	do	Do.
43	Frt.	36	2, 300	Southern Pacific Co. (N. Y.).....	New York, N. Y.....	Pier 49, North River.
44	Tnk.	37	2, 600	Pan-American Petroleum & Transport Co. (Del.).....	Los Angeles, Calif....	714 West Tenth Street.
45	Pas.	1, 200	99, 999	United States Lines (Del.).....	New York, N. Y.....	45 Broadway.
46	Frt.	260	22, 000	do	do	Do.
47	Frt.	530	16, 000	do	do	Do.
48	Pas.	240	45, 000	U. S. Shipping Board.....	do	Do.
49	Frt.	306	7, 500	United States Lines (Del.).....	do	Do.
50	Pas.	189	4, 192	Los Angeles Steamship Co. (Calif.).....	Los Angeles, Calif....	Box 218, Wilmington, Calif.
51	Pas.	295	6, 500	U. S. Shipping Board.....	New York, N. Y.....	45 Broadway.
52	Wrk.	5	740	Merritt-Chapman & Scott Corporation (Del.).....	do	17 Battery Place
53	Tow.	13	650	Southern Transportation Co. (N. J.).....	Philadelphia, Pa.....	Commercial Trust Building.
54	Tow.	9	455	Card Towing Line (N. Y.).....	New York, N. Y.....	11 Moore Street.
55	Frt.	7		C. A. & B. F. Small Corporation (N. Y.).....	do	C/o Emory Sexton, 35 South William Street.
56	Frt.	24	1, 150	Oliver J. Olsen & Co. (Calif.).....	San Francisco, Calif....	1 Drumm Street.
57	Frt.	3		William M. McClellan.....	Pensacola, Fla.....	402 West Lloyd Street.
58	Frt.	34	900	Munson S. S. Line (N. Y.).....	New Orleans, La.....	Pere Marquette Building.
59	Frt.	49	4, 000	Luckenbach S. S. Co. (Del.).....	New York, N. Y.....	44 Whitehall Street.
60	Tow.	18	1, 000	Gulf Refining Co. (Tex.).....	Port Arthur, Tex.....	West Port Arthur, Tex.
61	Frt.	38	3, 000	Mystic Steamship Co. (Mass.), trustee.....	Boston, Mass.....	250 Stuart Street.
62	Frt.	38	2, 500	U. S. Shipping Board.....	Seattle, Wash.....	841 Railroad Avenue South.
63	Frt.	27	2, 800	Pacific Atlantic S. S. Co. (Del.).....	Portland, Ore.....	Porter Building.
64	Frt.	41	3, 600	American-Hawaiian S. S. Co. (N. J.).....	New York, N. Y.....	10 Bridge Street.
65	Frt.	4		Smith & Terry Coastwise Co. (Del.).....	Wilmington, Del.....	Care of Capt. James Furniss, Bethel, Del.
66	Frt.	44	3, 000	Nyanza S. S. Co. (Del.).....	do	Du Pont Building.
67	Fsb.	60	b 323	Columbia River Smoked Fish Co. (N. Y.).....	New York, N. Y.....	174 North Eleventh Street (B.).
68	Frt.	36	3, 000	Fairfield Steamship Corporation (N. Y.).....	do	39 Cortlandt Street.

Line No.	Official No.	Signal letters	Rig	Name of vessel	Tonnage		Dimensions			When built	Where built
					Gross	Net	Length	Breadth	Depth		
1	215571	LHTS	St. s.	DAUNTLESS No. 6.....	148	100	113.5	21.2	9.3	1884	Philadelphia, Pa.....
2	215587	LHTV	St. s.	EL CAPITAN.....	5,216	4,055	364.0	51.2	23.8	1917	Newport News, Va.....
3	215589	LHVB	Ol. s.	Corinthian.....	161	97	112.6	23.9	10.8	1917	Essex, Mass.....
4	215592	LHVC	Ol. s.	Nelseco, 2d.....	237	147	110.5	29.0	8.2	1917	Boothbay Harbor, Me.....
5	125016	LHVN	St. s.	NEBRASKAN.....	6,682	4,144	471.1	59.1	28.9	1912	Vege sack, Germany...
6	215621	LHVQ	St. s.	WALTER D. MUNSON.....	3,703	2,238	363.2	48.3	24.0	1917	Sparrows Point, Md....
7	157637	LHVS	St. s.	Dauntless.....	123	83	97.2	22.0	10.5	1901	Baltimore, Md.....
8	215630	LHVW	Ol. s.	ADMIRAL MOSER.....	2,063	1,434	250.5	43.5	20.4	1917	Manitowoc, Wis.....
9	202937	LHWC	St. s.	James J. McNally.....	101	69	87.2	20.0	9.0	1905	Baltimore, Md.....
10	215635	LHWD	St. s.	FREDERIC EWING.....	6,773	4,157	435.0	56.0	32.0	1917	San Francisco, Calif....
11	215632	LJWF	Sch.	Albert F. Paul.....	735	661	174.5	37.0	14.4	1917	Milford, Del.....
12	215651	LHWS	St. s.	OLYMPIC.....	1,876	1,128	252.0	43.5	18.9	1917	Toledo, Ohio.....
13	215654	LJBC	St. s.	WILLIAM ISOM.....	3,321	2,032	292.3	47.2	26.9	1917	Baltimore, Md.....
14	215662	LJBN	Sch.	Charles H. Macdowell.....	1,325	1,159	205.8	41.5	19.6	1917	Jacksonville, Fla.....
15	215663	LJBP	Ol. s.	Victor.....	121	100	93.3	25.1	7.6	1917	Tampa, Fla.....
16	215668	LIBR	St. s.	F. J. LUCKENBACH.....	7,821	4,951	446.0	56.1	27.8	1917	Quincy, Mass.....
17	215678	LJCB	Sc. b.	Pottstown.....	974	901	194.5	34.6	18.3	1917	Baltimore, Md.....
18	215684	LJCG	Sch.	Ann C. Ross.....	791	686	175.5	38.2	14.0	1917	Bath, Me.....
19	215687	LJCH	Sch.	Purnell T. White.....	751	688	184.5	37.5	14.0	1917	Sharptown, Md.....
20	215696	LJCK	St. s.	ARNETA.....	1,285	753	227.2	31.7	13.6	1907	Wallsend on Tyne, England.
21	215697	LJCM	Ol. s.	SOLARINA.....	255	124	115.0	21.5	10.5	1913	Glasgow, Scotland.....
22	215699	LJCC	Ol. s.	Hesperus.....	137	92	106.3	25.5	11.8	1917	Essex, Mass.....
23	215702	LJCS	Ol. s.	ORMIDALE.....	2,063	1,434	250.5	43.5	20.4	1917	Manitowoc, Wis.....
24	215710	LJCW	St. s.	COMMERCIAL TRADER.....	4,840	3,001	399.0	51.0	27.3	1905	Newcastle, England....
25	215717	LJDH	Sc. b.	William Taylor.....	1,358	1,187	209.1	41.8	19.5	1917	Brunswick, Ga.....
26	215731	LJDP	Sc. b.	Southern.....	1,972	1,797	262.8	44.1	21.0	1917	Bath, Me.....
27	215732	LJDQ	Sch.	Sally Wren.....	863	754	190.0	38.0	14.7	1917	Savannah, Ga.....
28	215733	LJDR	St. s.	FELTORE.....	7,117	4,498	449.1	57.2	34.0	1917	Sparrows Point, Md....
29	215735	LJDT	Ga. s.	Angle L. Marshall.....	109	66	98.7	23.1	10.2	1917	Essex, Mass.....
30	215742	LJDW	Ol. s.	Oregon.....	1,849	1,359	215.0	41.9	20.5	1917	Seattle, Wash.....
31	215745	LJFC	St. s.	EVANSVILLE.....	3,944	2,370	372.2	43.9	24.9	1917	Ecorse, Mich.....
32	215748	LJFG	St. s.	MUNINDIES.....	4,576	2,845	370.0	53.1	27.0	1917	Newport News, Va.....
33	215749	LJFH	Sc. b.	Providence.....	1,371	1,257	228.7	40.0	16.0	1917	Wilmington, Del.....
34	215756	LJFM	St. s.	C. D. JOHNSON III.....	1,985	1,202	252.0	43.5	18.9	1917	Toledo, Ohio.....
35	215758	LJFN	St. s.	BETA.....	5,665	3,518	400.8	54.3	31.4	1917	Chester, Pa.....
36	215761	LJFP	Bk.	Doon.....	848	782	195.7	32.9	19.1	1877	Glasgow, Scotland.....
37	215765	LJFR	St. s.	LAKE GEORGE.....	2,486	1,782	253.0	43.5	27.5	1917	Ashtabula, Ohio.....
38	215766	LJFS	St. s.	M. & J. TRACY.....	2,304	1,395	253.0	43.5	25.6	1917	Ecorse, Mich.....
39	215796	LJGP	St. s.	CASCADE.....	1,853	1,109	252.0	43.5	18.9	1917	Toledo, Ohio.....
40	215800	LJGS	St. s.	K. I. LUCKENBACH.....	7,882	5,007	446.0	56.1	27.8	1917	Quincy, Mass.....
41	215812	LJGW	St. s.	PORTO RICO.....	4,301	2,306	370.7	45.1	25.2	1903	Flensburg, Germany...
42	215813	LJHB	St. s.	OTSEGO.....	4,638	2,595	370.9	45.3	26.7	1902	Humburg, Germany...
43	215815	LJHC	St. s.	TEXADA.....	2,477	1,440	253.0	43.5	24.6	1917	Ecorse, Mich.....
44	215820	LJHG	St. s.	SEA GULL.....	299	127	135.0	22.5	13.4	1917	Superior, Wis.....
45	215822	LJHK	St. s.	DEMOCRACY.....	4,673	2,970	377.0	52.0	26.8	1917	Shooters Island, N. Y.
46	215823	LJHN	Ol. s.	TEXACO 124.....	226	128	96.5	23.0	10.3	1917	Bath, Me.....
47	215929	LJHR	St. s.	Fred Baxter.....	1,294	707	213.3	42.0	16.1	1917	North Bend, Ore.....
48	215832	LJHS	St. s.	MAKIKI.....	6,096	3,813	402.0	54.2	31.4	1917	Bath, Me.....
49	215836	LJHW	St. s.	MOUNT SHASTA.....	4,729	2,919	376.0	52.0	25.5	1917	Oakland, Calif.....
50	215839	LJKB	St. s.	Southland.....	1,521	924	206.0	38.5	22.1	1917	Solomons, Md.....
51	215840	LJKC	St. s.	SYLVAN ARROW.....	7,797	4,858	407.6	62.7	32.0	1917	Camden, N. J.....
52	215841	LJKD	St. s.	W. M. TUPPER.....	1,766	1,092	217.6	38.0	23.6	1917	Jacksonville, Fla.....
53	215842	LJKF	St. s.	PETREL.....	292	124	135.0	22.5	13.4	1917	Superior, Wis.....
54	215845	LJKG	Sch.	Luther Little.....	1,234	1,119	204.5	40.9	19.6	1917	Somerset, Mass.....
55	63004	LJKM	Sc. b.	Washougal.....	710	675	180.0	42.0	14.0	1898	Portland, Ore.....
56	215847	LJKP	St. s.	FRED W. WELLER.....	9,485	5,899	500.0	68.0	28.0	1917	San Francisco, Calif....
57	215852	LJKT	St. s.	J. C. DONNELL.....	9,783	7,165	500.0	68.2	27.0	1917	Newport News, Va.....
58	215853	LJKV	St. s.	MUNAIRES.....	4,620	2,866	370.0	53.1	27.0	1917	do.....
59	215856	LJKW	St. s.	W. H. TILFORD.....	5,673	3,470	411.6	53.4	29.8	1917	Wilmington, Del.....
60	215861	LJMB	Sch.	Rosemary.....	901	790	184.0	38.0	16.2	1917	Handsboro, Miss.....
61	215865	LJMC	St. s.	HATTERAS.....	4,571	3,472	376.4	52.3	27.0	1917	Sparrows Point, Md....
62	215876	LJMD	Ol. s.	TEXACO 125.....	226	128	96.5	23.0	10.3	1917	Bath, Me.....
63	215878	LJMK	St. s.	D. J. MORAN.....	6,069	4,091	429.3	59.2	31.4	1918	Chester, Pa.....
64	215879	LJMP	St. s.	SEA THRUSH.....	5,807	3,639	410.0	54.2	27.5	1917	Portland, Ore.....
65	215880	LJMQ	St. s.	GUATEMALA.....	4,900	2,940	360.2	51.6	22.8	1917	Philadelphia, Pa.....
66	216018	LJMR	St. s.	CITY OF HONOLULU.....	10,263	5,918	523.5	60.1	18.9	1900	Stettin, Germany.....
67	215888	LJMS	Ol. s.	Lassen.....	717	443	170.2	39.9	12.4	1917	Hoquiam, Wash.....
68	215898	LJMT	St. s.	MARION OTIS CHANDLER.....	5,520	3,398	409.6	54.1	27.1	1917	Seattle, Wash.....
69	215893	LJMV	Sch.	Lucy Evelyn.....	374	307	139.9	32.4	11.1	1917	Harrington, Me.....

Line No.	Service	Crew	Horsepower	Name of owner	Home port	Address of owner
1	Tow.	10	387	Coastwise Transportation Line (Del.)	New York, N. Y.	15 Moore Street.
2	Frt.	36	2,350	Southern Pacific Co. (Ky.)	do.	Pier 49, North River.
3	Fsh.	23	b 60	Gorton-Pew Vessels Co. (Mass.)	Gloucester, Mass.	Rowe Square.
4	Frt.	6	b 240	Connecticut Motor Transportation Co. (Conn.)	New London, Conn.	485 Montauk Avenue.
5	Frt.	39	4,000	American-Hawaiian S. S. Co. (N. J.)	New York, N. Y.	10 Bridge Street.
6	Frt.	32	2,500	Munson S. S. Line (N. Y.)	do.	67 Wall Street.
7	Tow.	9	300	Wood Towing Corporation (Va.)	Norfolk, Va.	Roanoke Dock.
8	Frt.	24	1,200	Pacific S. S. Co. (Me.)	Seattle, Wash.	1519 Railroad Avenue, South.
9	Tow.	8	250	James J. McNally	Philadelphia, Pa.	Bullitt Building.
10	Tnk.	41	s 2,600	Pan-American Petroleum & Transport Co. (Del.)	Los Angeles, Calif.	714 West Tenth Street.
11	Frt.	8		C. C. Paul & Co.	Baltimore, Md.	Stewart Building.
12	Frt.	26	1,500	E. K. Wood Lumber Co. (Calif.)	San Francisco, Calif.	1 Drumm Street.
13	Tnk.	32	s 1,300	Edwin B. DeColla	do.	114 Sansome Street.
14	Frt.	11		Planters' Transportation Co. (Ind.)	Chicago, Ill.	111 West Jackson Boulevard.
15	Fer.	4	135	Luling & Destrehan Ferry Co. (La.)	New Orleans, La.	171 Walnut Street.
16	Frt.	41	s 4,000	Luckenbach S. S. Co. (Del.)	New York, N. Y.	44 Whitehall Street.
17	Frt.	5		Reading Co. (Pa.)	Philadelphia, Pa.	Reading Terminal.
18	Frt.	8		Francis G. Boggs	Boston, Mass.	110 State Street.
19	Frt.	8		R. B. White	Crisfield, Md.	Salisbury, Md.
20	Frt.	28	1,150	Annetta S. S. Corporation (Del.)	New York, N. Y.	17 Battery Place.
21	Frt.	12	200	S. C. Loveland Co. (Del.)	Philadelphia, Pa.	Hammonton, N. J.
22	Cod.	24	b 100	Robertson Giffin	Gloucester, Mass.	25 Shaw Road, Swampscott, Mass.
23	Frt.	23	b 640	Gravel Motorship Corporation (N. Y.)	Buffalo, N. Y.	72 Pearl Street.
24	Frt.	41	2,500	Honolulu S. S. Co. (Del.)	Wilmington, Del.	Care of Corporation Trust Co. of America, Du Pont Building.
25	Frt.	12		Apex Navigation Co. (N. Y.)	New York, N. Y.	63 Wall Street.
26	Frt.	4		Southern Transportation Co. (N. J.)	Philadelphia, Pa.	Commercial Trust Building.
27	Frt.	7		William B. Vane	Cambridge, Md.	604 East Pratt Street, Baltimore, Md.
28	Frt.	37	s 2,400	Ore S. S. Corporation (Del.)	New York, N. Y.	25 Broadway.
29	Fsh.	17	100	J. Manuel Brown	Gloucester, Mass.	Brown Building.
30	Frt.	26	b 1,000	Independent Navigation Co. (Alaska)	Wilmington, Del.	Dover Green, Dover, Del.
31	Frt.	85	2,100	M. & J. Tracy (N. Y.)	New York, N. Y.	1 Broadway.
32	Frt.	32	2,200	Munindies Steamship Corporation (N. Y.)	do.	67 Wall Street.
33	Frt.	2		P. Dougherty Co. (Md.)	Baltimore, Md.	Hearst Tower Building.
34	Frt.	26	1,200	Pacific Spruce Corporation (N. Y.)	Newport, Ore.	Toledo, Ore.
35	Tnk.	46	s 3,200	Beta Steamship Corporation (N. J.)	New York, N. Y.	17 Battery Place.
36	Frt.	12		Horace Turner	Mobile, Ala.	Turner Terminal.
37	Frt.	30	1,200	Davidson Steamship Co. (Minn.)	Duluth, Minn.	Board of Trade Building.
38	Frt.	25	1,200	M. & J. Tracy (N. Y.)	New York, N. Y.	1 Broadway.
39	Frt.	33	1,200	E. K. Wood Lumber Co. (Calif.)	San Francisco, Calif.	1 Drumm Street.
40	Frt.	48	s 4,000	Luckenbach S. S. Co. (Del.)	New York, N. Y.	44 Whitehall Street.
41	Pas.	97	3,600	New York & Porto Rico S. S. Co. (Me.)	do.	25 Broadway.
42	Frt.	47	2,400	Libby, McNeil & Libby (Me.)	San Francisco, Calif.	Merchants Exchange Building.
43	Frt.	27	1,400	Kingsley Navigation Co. of California (Calif.)	do.	Pier 17.
44	Fsh.	26	450	Portland Trawling Co. (Me.)	New York, N. Y.	1 Fulton Fish Market.
45	Frt.	31	2,800	Charles Nelson Co. (Calif.)	San Francisco, Calif.	230 California Street.
46	Frt.	5	b 325	Texas Co. (Del.)	Wilmington, Del.	7 West Tenth Street.
47	Frt.	26	850	Fred Baxter S. S. Co. (Calif.)	San Francisco, Calif.	485 California Street.
48	Frt.	37	3,000	Matson Navigation Co. (Calif.)	do.	215 Market Street.
49	Frt.	32	s 2,400	U. S. Shipping Board	do.	369 Pine Street.
50	Frt.	23	600	Atlantic Transportation Co. (Me.)	Portland, Me.	313 Humphrey Street, New Haven, Conn.
51	Tnk.	40	3,300	Standard Transportation Co. (Del.)	New York, N. Y.	26 Broadway.
52	Frt.	25	750	Santa Ana S. S. Co. (Wash.)	Seattle, Wash.	774 Dexter Horton Building.
53	Fsh.	22	450	Portland Trawling Co. (Me.)	New York, N. Y.	1 Fulton Fish Market.
54	Frt.	9		George D. Rogers	Boston, Mass.	110 State Street.
55	Frt.	7		Umpqua Transportation Co. (Oreg.)	Portland, Oreg.	910 Porter Building.
56	Tnk.	48	3,000	Standard Shipping Co. (Del.)	Wilmington, Del.	Care of Corporation Trust Co. of America, 7 West Tenth Street.
57	Tnk.	37	3,000	Atlantic Refining Co. (Pa.)	Philadelphia, Pa.	260 South Broad Street.
58	Frt.	39	2,200	Munson Steamship Corporation (N. Y.)	New York, N. Y.	67 Wall Street.
59	Tnk.	34	2,750	Standard Shipping Co. (Del.)	Wilmington, Del.	C/o of Corporation Trust Co. of America, 7 West Tenth Street.
60	Frt.	8		J. M. Scott	Mobile, Ala.	202 South Monterey Street.
61	Frt.	36	2,000	U. S. Shipping Board	Baltimore, Md.	27 Light Street.
62	Frt.	5	b 325	Texas Co. (Del.)	Wilmington, Del.	7 West Tenth Street.
63	Tnk.	37	2,500	Continental S. S. Co. (Del.)	New York, N. Y.	Keyser Building, Baltimore, Md.
64	Frt.	41	s 2,500	Shepard S. S. Co. (Me.)	Portland, Me.	477 Congress Street.
65	Pas.	97	3,400	Panama Mall S. S. Co. (Del.)	San Francisco, Calif.	2 Pine Street.
66	Frt.	260	9,000	Los Angeles S. S. Co. (Calif.)	Los Angeles, Calif.	Box 218, Wilmington, Calif.
67	Frt.	22	6,700	E. K. Wood Lumber Co. (Calif.)	do.	1 Drumm Street.
68	Frt.	33	2,700	Los Angeles S. S. Co. (Calif.)	do.	Box 218, Wilmington, Calif.
69	Frt.	6		Machias Lumber Co. (Me.)	Jonesport, Me.	East Machias, Me.

Merchant Vessels

Line No.	Official No.	Signal letters	Rig	Name of vessel	Tonnage		Dimensions			When built	Where built
					Gross	Net	Length	Breadth	Depth		
1	215894	LJMW	St. s.	Marjorie.....	157	106	94.6	31.0	8.5	1917	Tottenville, N. Y.....
2	215903	LJNK	St. s.	J. E. O'NEIL.....	7,070	4,460	435.0	56.0	32.0	1918	San Francisco, Calif.....
3	215905	LJNM	Sch.	Francis J. McDonald.....	1,059	965	201.9	37.1	18.8	1917	Noank, Conn.....
4	215907	LJNP	St. s.	Claremont.....	1,201	712	225.5	43.0	16.2	1917	Hoquiam, Wash.....
5	215908	LJNQ	St. s.	WESTERN HERO.....	5,611	3,439	409.6	54.1	27.1	1918	Seattle, Wash.....
6	215915	LJNS	St. s.	Trinidad.....	4,782	551	209.9	42.0	14.1	1917	Fairhaven, Calif.....
7	215916	LJNT	Sc. b.	MONONGAHELA.....	1,677	1,660	224.4	38.7	21.9	1918	Fairfield, Md.....
8	215917	LJNV	Sch.	Flechas.....	482	399	156.0	35.6	12.7	1918	Pascagoula, Miss.....
9	215918	LJNW	St. s.	CORONADO.....	5,989	3,684	402.6	53.0	32.0	1918	Oakland, Calif.....
10	215924	LJPP	St. s.	WEST POINT.....	5,657	3,441	409.5	54.2	27.6	1918	Seattle, Wash.....
11	215939	LJPF	St. s.	SACRAMENTO.....	4,782	2,906	380.0	53.2	27.5	1918	do.....
12	215948	LJPM	St. s.	EDWIN CHRISTENSON.....	5,708	3,498	410.0	54.2	27.5	1918	Portland, Ore.....
13	215951	LJPN	St. s.	WESTERN.....	5,063	3,435	409.6	54.2	27.5	1918	Seattle, Wash.....
14	215952	LJPP	Sc. b.	Oscola.....	1,621	1,472	245.9	41.2	20.1	1918	Bathe, Me.....
15	145399	LJPR	St. s.	Tyee.....	316	158	141.2	26.4	13.0	1884	Port Ludlow, Wash.....
16	215957	LJPS	St. s.	BLACK POINT.....	5,363	3,363	368.6	55.2	30.5	1918	Camden, N. J.....
17	215958	LJPT	St. s.	YOSEMITE.....	6,077	4,409	402.6	53.0	32.0	1918	Oakland, Calif.....
18	215963	LJPV	St. s.	DELECTO.....	4,078	2,414	341.0	48.2	24.5	1918	Alameda, Calif.....
19	204945	LJQB	St. s.	BACK BAY.....	2,382	1,805	244.0	43.2	27.0	1908	Ecorse, Mich.....
20	204944	LJQC	St. s.	BROCKTON.....	2,308	1,729	244.0	43.2	27.0	1908	do.....
21	215969	LJQD	St. s.	HERBERT L. PRATT.....	7,118	4,477	435.0	56.0	32.0	1918	Alameda, Calif.....
22	215976	LJQG	Ol. s.	CALICHE.....	4,767	2,923	364.9	51.0	29.5	1918	Gloucester, Mass.....
23	215977	LJQH	Sch.	Alice L. Pendleton.....	1,394	1,295	228.0	40.0	19.0	1918	Wilmington, N. C.....
24	215978	LJQK	Sch.	Chiquimula.....	700	615	176.3	36.1	14.2	1918	Portland, Ore.....
25	215979	LJQM	St. s.	A. O. BEDFORD.....	9,485	5,899	500.0	68.0	28.0	1918	San Francisco, Calif.....
26	215986	LJQR	St. s.	ABSAKOKA.....	5,698	3,546	409.6	54.1	27.1	1918	Seattle, Wash.....
27	215988	LJQT	St. s.	BROAD ARROW.....	7,796	4,760	467.6	62.7	32.0	1918	Camden, N. J.....
28	215991	LJQV	St. s.	MUNBEAVER.....	4,835	2,980	384.8	51.2	27.7	1918	Chester, Pa.....
29	215990	LJQW	St. s.	WESTWARD HO.....	5,648	3,501	410.0	54.2	27.6	1918	Portland, Ore.....
30	216000	LJRD	St. s.	SOUTH AMERICAN.....	168	75	97.2	23.6	10.2	1918	Bath, Me.....
31	216003	LJRG	St. s.	Maple.....	1,099	613	174.5	34.7	19.9	1918	Slidell, La.....
32	216005	LJRK	Ol. s.	Santa Flavia.....	2,113	1,424	225.6	43.4	25.8	1918	Aberdeen, Wash.....
33	216006	LJRM	St. s.	WESTFIELD.....	5,749	3,528	409.5	54.2	27.6	1918	Seattle, Wash.....
34	216009	LJRN	St. s.	SANTORE.....	7,117	4,498	449.1	57.2	34.0	1918	Sparrows Point, Md.....
35	216012	LJRP	St. s.	WEST ARROW.....	5,802	4,229	409.6	54.1	27.1	1918	Seattle, Wash.....
36	216015	LJRT	Sch.	Ella Pierce Thurlow.....	1,505	1,348	221.2	42.0	22.3	1918	Rockland, Me.....
37	216019	LJRW	St. s.	S. M. SPALDING.....	7,175	4,361	435.0	56.0	32.0	1918	San Francisco, Calif.....
38	216021	LJSB	St. s.	POINT LOMA.....	2,119	1,289	231.0	43.5	18.1	1918	Portland, Ore.....
39	216022	LJSC	St. s.	FREEMAN.....	3,350	1,949	318.5	49.5	24.2	1918	Camden, N. J.....
40	216023	LJSD	St. s.	W. W. BRUCE.....	6,728	4,083	429.3	59.2	31.4	1918	Chester, Pa.....
41	216038	LJSH	Sc. b.	Tioga.....	1,012	938	197.0	35.0	18.4	1918	Baltimore, Md.....
42	216043	LJSN	St. s.	SUTHERLAND.....	4,784	2,994	380.0	53.2	27.0	1918	Seattle, Wash.....
43	216044	LJSP	St. s.	WEST LAKE.....	5,771	4,101	409.6	54.1	27.1	1918	do.....
44	216045	LJSQ	St. s.	WESTWOOD.....	5,612	4,238	409.5	54.2	27.4	1918	do.....
45	216059	LJTB	St. s.	WESTCHESTER.....	5,623	4,133	409.8	54.2	27.7	1918	Portland, Ore.....
46	201092	LJTF	St. s.	F. A. DOUTY.....	227	135	104.3	26.2	10.9	1904	Aberdeen, Wash.....
47	216068	LJVB	Sch.	Thistle.....	1,586	1,462	240.0	44.0	20.8	1918	St. Helens, Ore.....
48	216073	LJVC	St. s.	WESTERN KING.....	5,659	4,203	409.5	54.2	27.6	1918	Seattle, Wash.....
49	216076	LJVG	St. s.	WIND RUSH.....	5,504	3,397	410.0	54.2	27.6	1918	Portland, Ore.....
50	216079	LJVH	St. s.	GUARO.....	3,873	1,658	309.2	48.2	21.6	1918	Wilmington, Del.....
51	216082	LJVK	St. s.	SIBONEY.....	6,937	3,420	423.0	60.0	15.7	1918	Philadelphia, Pa.....
52	216084	LJVM	Sc. b.	Annapolis.....	1,371	1,257	228.1	40.0	16.0	1918	Wilmington, Del.....
53	216090	LJVN	St. s.	KATRINA LUCKENBACH.....	7,822	4,951	446.0	56.1	27.8	1918	Quincy, Mass.....
54	216093	LJVR	St. s.	TRUJILLO.....	2,114	1,282	251.0	43.5	21.0	1918	Lorain, Ohio.....
55	216095	LJVS	St. s.	CANOGA.....	5,575	4,154	409.6	54.1	27.1	1918	Seattle, Wash.....
56	216098	LJVV	St. s.	COLOMBIAN.....	2,054	1,251	247.2	43.5	18.7	1918	Chicago, Ill.....
57	216101	LJWB	St. s.	SEWALLS POINT.....	5,431	3,373	368.6	55.2	30.5	1918	Camden, N. J.....
58	216119	LJWH	St. s.	TILLAMOOK.....	2,117	1,285	251.0	43.5	18.1	1918	Portland, Ore.....
59	216137	LJWR	Sch.	Harry G. Deering.....	1,342	1,103	211.4	41.0	21.1	1918	Bath, Me.....
60	216140	LJWS	Bkn.	Conqueror.....	1,395	1,221	231.4	43.5	18.6	1918	Rolph, Calif.....
61	209875	LJWV	St. s.	LUCIUS W. ROBINSON.....	1,899	1,141	244.0	43.0	18.3	1912	Wyandotte, Mich.....
62	216290	LKJH	St. s.	GEORGIAN.....	4,691	2,899	377.0	52.0	26.8	1918	Shooters Island, N. Y.....
63	216294	LKJM	St. s.	ORIZABA.....	6,937	3,420	423.0	60.0	15.7	1918	Philadelphia, Pa.....
64	216293	LKJN	St. s.	JACOB LUCKENBACH.....	7,699	5,598	434.3	57.7	27.1	1918	Chester, Pa.....
65	216299	LKJQ	St. s.	GULFLAND.....	5,276	3,207	391.1	51.2	30.2	1918	Camden, N. J.....
66	216303	LKJS	St. s.	PASADENA.....	6,002	4,494	402.5	53.0	32.0	1918	Oakland, Calif.....
67	216304	LKJT	St. s.	SILVERADO.....	2,298	1,359	245.6	42.0	24.1	1918	Long Beach, Calif.....
68	216314	LKJW	Ol. s.	Joffre.....	138	80	105.5	25.2	11.8	1918	Essex, Mass.....
69	216147	LKMD	St. s.	LUELLA.....	4,152	2,540	339.2	49.1	26.3	1918	Baltimore, Md.....

Line No.	Service	Crew	Horse-power	Name of owner	Home port	Address of owner
1	Frt.	5	225	Bayonne & New Haven Transportation Corporation (N. J.)	New York, N. Y.	114 Liberty Street.
2	Tnk.	32	\$ 3,500	Atlantic Refining Co. (Pa.)	Philadelphia, Pa.	260 South Broad Street.
3	Frt.	9		McDonald Transportation Co. (Del.)	Wilmington, Del.	7 West Tenth Street.
4	Frt.	24	900	W. H. Wood	San Francisco, Calif.	1 Drumm Street.
5	Frt.	53	\$ 2,500	U. S. Shipping Board	Seattle, Wash.	841 Railroad Avenue South.
6	Frt.	17	650	Hammond Lumber Co. (Del.)	San Francisco, Calif.	310 Sansome Street.
7	Tnk.	19		Gulf Refining Co. (Tex.)	Port Arthur, Tex.	Dock 29, West Port Arthur, Tex.
8	Frt.	6		M. M. Flechas	Gulfport, Miss.	Pascagoula, Miss.
9	Frt.	46	\$ 2,500	U. S. Shipping Board	San Francisco, Calif.	369 Pine Street.
10	Frt.	54	\$ 2,700	do.	Seattle, Wash.	841 Railroad Avenue South.
11	Frt.	32	2,100	Charles Nelson Co. (Calif.)	San Francisco, Calif.	230 California Street.
12	Frt.	38	2,800	Christenson Steamship Co. (Calif.)	do.	310 Sansome Street.
13	Frt.	49	\$ 2,500	U. S. Shipping Board	Seattle, Wash.	841 Railroad Avenue South.
14	Frt.	4		F. P. Martin Barge Corporation (Del.)	Philadelphia, Pa.	111 Walnut Street.
15	Tow.	12	1,000	Bellingham Tug & Barge Co. (Wash.)	Seattle, Wash.	1214 Cornwall Avenue.
16	Frt.	44	2,500	Black Point S. S. Co. (Del.)	Boston, Mass.	7 West Tenth Street, Wilmington, Del.
17	Frt.	41	\$ 2,500	U. S. Shipping Board	San Francisco, Calif.	369 Pine Street.
18	Frt.	29	1,800	American Sugar Transit Corporation (Del.)	New York, N. Y.	117 Wall Street.
19	Frt.	35	1,350	Rutland-Lake Michigan Transit Co. (Del.)	Chicago, Ill.	208 South La Salle Street.
20	Frt.	30	1,200	Rutland-Lake Michigan Transit Co. (Md.)	do.	Do.
21	Tnk.	32	\$ 2,800	Atlantic Refining Co. (Pa.)	Philadelphia, Pa.	260 South Broad Street.
22	Tnk.	60	\$ 1,800	Anglo Chilean Consolidated Nitrate Corporation (Del.)	New York, N. Y.	120 Broadway.
23	Frt.	10		Pendleton Bros. (Me.)	do.	15 Moore Street.
24	Frt.	8		Genaro Balsac Velez	San Juan, P. R.	1 Isabel Segunda Street, Mayaguez, P. R.
25	Tnk.	49	3,200	Standard Shipping Co. (Del.)	Wilmington, Del.	7 West Tenth Street.
26	Frt.	39	2,500	McCormick Steamship Co. (Calif.)	San Francisco, Calif.	215 Market Street.
27	Tnk.	43	3,300	Standard Transportation Co. (Del.)	New York, N. Y.	25 Broadway.
28	Frt.	30	\$ 2,300	Munson S. S. Line (N. Y.)	do.	67 Wall Street.
29	Frt.	41	\$ 2,500	U. S. Shipping Board	Portland, Oreg.	514 Spalding Building.
30	Tow.	12	550	Texas Co. (Del.)	Wilmington, Del.	7 West Tenth Street.
31	Frt.	27	600	T. H. Franklin	New York, N. Y.	80 Broad Street.
32	Frt.	28	b 640	International Packing Co. (Wash.)	Seattle, Wash.	Ferry Dock.
33	Frt.	46	\$ 2,500	U. S. Shipping Board	New York, N. Y.	45 Broadway.
34	Frt.	37	2,500	Ore S. S. Corporation (Del.)	do.	25 Broadway.
35	Frt.	60	\$ 2,500	U. S. Shipping Board	Seattle, Wash.	841 Railroad Avenue South.
36	Frt.	11		New England Maritime Co. (Me.)	Boston, Mass.	131 State Street.
37	Tnk.	39	\$ 2,600	Pan-American Petroleum & Transport Co. (Del.)	Los Angeles, Calif.	714 West Tenth Street.
38	Frt.	29	1,200	Hartwood Lumber Co. (Calif.)	San Francisco, Calif.	1 Drumm Street.
39	Frt.	35	1,800	Pocahontas Fuel Co. (Del.)	Wilmington, Del.	Du Pont Building.
40	Tnk.	35	2,800	Continental S. S. Co. (Del.)	New York, N. Y.	50 Broadway.
41	Frt.	5		Reading Co. (Pa.)	Philadelphia, Pa.	Twelfth and Market Streets.
42	Frt.	31	2,200	Charles Nelson Co. (Calif.)	San Francisco, Calif.	230 California Street.
43	Frt.	40	\$ 2,500	U. S. Shipping Board	Seattle, Wash.	841 Railroad Avenue South.
44	Frt.	44	\$ 2,500	do.	do.	Do.
45	Frt.	45	\$ 2,500	do.	Portland, Oreg.	514 Spalding Building.
46	Tow.	9	800	Matson Navigation Co. (Calif.)	San Francisco, Calif.	215 Market Street.
47	Frt.	12		Charles Nelson Co. (Calif.)	do.	230 California Street.
48	Frt.	40	\$ 3,000	U. S. Shipping Board	Seattle, Wash.	841 Railroad Avenue South.
49	Frt.	40	\$ 2,500	Shepard S. S. Co. (Me.)	Portland, Me.	477 Congress Street.
50	Frt.	34	1,600	U. S. Shipping Board	Wilmington, Del.	
51	Pas.	167	\$ 8,500	New York & Cuba Mail Steamship Co. (Me.)	New York, N. Y.	Foot Wall Street.
52	Frt.	2		P. Dougherty Co. (Md.)	Baltimore, Md.	Hearst Tower Building.
53	Frt.	45	\$ 4,500	Luckenbach S. S. Co. (Del.)	New York, N. Y.	44 Whitehall Street.
54	Frt.	26	2,500	Atlantic & Caribbean Navigation Co.	Wilmington, Del.	Du Pont Building.
55	Frt.	40	\$ 2,500	U. S. Shipping Board	Seattle, Wash.	841 Railroad Avenue South.
56	Frt.	48	1,200	Colombian S. S. Co. (Del.)	New York, N. Y.	17 Battery Place.
57	Frt.	37	2,500	Mystic Steamship Co. (Mass.), trustee	Boston, Mass.	250 Stunrt Street.
58	Frt.	24	1,150	Hammond Lumber Co. (Del.)	San Francisco, Calif.	310 Sansome Street.
59	Frt.	9		Boston Maritime Corporation (Me.)	Boston, Mass.	131 State Street.
60	Frt.	13		Hind Rolph Investment Co. (Calif.)	San Francisco, Calif.	230 California Street.
61	Frt.	26	900	George Hall Corporation (N. Y.)	Ogdensburg, N. Y.	502 North Water Street.
62	Ref.	40	2,500	Strachan's Southern S. S. Co. (Del.)	Savannah, Ga.	7 West Tenth Street, Wilmington, Del.
63	Pas.	142	\$ 8,500	New York & Cuba Mail S. S. Co. (Me.)	New York, N. Y.	Foot Wall Street.
64	Frt.	39	3,000	Luckenbach S. S. Co. (Del.)	do.	120 Wall Street.
65	Tnk.	38	2,050	Gulf Refining Co. (Tex.)	Port Arthur, Tex.	West Port Arthur, Tex.
66	Frt.	76	\$ 2,800	U. S. Shipping Board	San Francisco, Calif.	369 Pine Street.
67	Frt.	28	1,000	Silverado S. S. Co. (Calif.)	do.	215 Market Street.
68	Cod.	22	b 100	Fred L. Davis Co. (Mass.)	Gloucester, Mass.	49 Rogers Street.
69	Ref.	45	\$ 1,800	U. S. Shipping Board	Baltimore, Md.	22 Light Street.

Merchant Vessels

Line No.	Official No.	Signal letters	Rig	Name of vessel	Tonnage		Dimensions			When built	Where built
					Gross	Net	Length	Breadth	Depth		
							Feet	Feet	Feet		
1	216160	LKMF	St. s.	LAKE TRAVERSE.....	1,993	1,177	251.0	43.6	18.1	1918	Duluth, Minn.....
2	216155	LKMH	St. s.	OSSINEKE.....	5,577	4,149	409.6	54.1	27.1	1918	Seattle, Wash.....
3	216182	LKMQ	St. s.	BREMERTON.....	4,927	3,040	380.0	53.2	27.0	1918	do.....
4	216188	LKNF	Sch.	Marie De Ronde.....	2,376	2,181	266.7	48.0	24.0	1918	Aberdeen, Wash.....
5	216199	LKNJ	St. s.	SANDCRAFT.....	2,054	1,251	247.2	43.5	18.7	1918	Chicago, Ill.....
6	216205	LKNQ	St. s.	WEST GROVE.....	5,688	3,475	410.0	54.2	27.6	1918	Portland, Ore.....
7	216213	LKNT	Ol. s.	POINT BREEZE.....	4,756	2,914	364.9	51.0	29.5	1918	Gloucester, N. J.....
8	216215	LKNV	St. s.	EL SALVADOR.....	4,902	2,941	360.2	51.6	22.8	1918	Philadelphia, Pa.....
9	216216	LKNW	St. s.	Catherine D.....	2,224	1,624	242.0	41.6	24.4	1918	Bellingham, Wash.....
10	216217	LKPB	Ol. s.	Mount Baker.....	2,904	2,429	285.5	44.8	24.1	1918	Portland, Ore.....
11	216218	LKPO	St. s.	WALTER A. LUCKENBACH.....	8,102	5,087	446.5	58.1	28.0	1918	Seattle, Wash.....
12	212089	LKPF	St. s.	Adrian Iselin.....	2,040	1,229	244.0	43.0	20.5	1914	Wyandotte, Mich.....
13	216220	LKPH	St. s.	FLORIDIAN.....	4,697	2,894	377.0	52.0	26.8	1918	Shooters Island, N. Y.....
14	216222	LKPJ	St. s.	PAUL H. HARWOOD.....	6,520	3,957	435.0	59.0	32.0	1918	San Francisco, Calif.....
15	216223	LKPM	St. s.	JANE CHRISTENSON.....	5,667	3,553	409.5	54.2	27.6	1918	Seattle, Wash.....
16	216224	LKPN	St. s.	WESTERN QUEEN.....	5,853	4,434	409.6	54.2	27.1	1918	do.....
17	216233	LKPV	St. s.	CITIES SERVICE EMPIRE.....	8,103	5,020	464.7	60.2	26.3	1918	Bethlehem Point, Md.....
18	216240	LKQB	St. s.	W. M. IRISH.....	7,122	4,496	435.0	56.0	32.0	1918	Alameda, Calif.....
19	216260	LKQG	Ol. s.	FRANK LYNCH.....	1,893	1,125	252.0	43.5	18.9	1918	Toledo, Ohio.....
20	216265	LKQM	Sc. b.	Northern No. 29.....	1,267	1,200	215.5	40.5	16.3	1918	South Jacksonville, Fla.....
21	216274	LKQR	St. s.	HELEN WHITTIER.....	5,506	3,412	409.6	54.2	27.1	1918	Seattle, Wash.....
22	216276	LKQS	St. s.	Sturgeon Bay.....	2,402	826	250.0	43.5	22.5	1918	Sturgeon Bay, Wis.....
23	216278	LKQV	St. s.	LAKE SHAWANO.....	2,177	1,287	250.5	43.7	20.4	1918	Manitowoc, Wis.....
24	216309	LKRB	St. s.	WESTHAMPTON.....	5,832	3,556	410.0	54.2	27.7	1918	Portland, Ore.....
25	216310	LKRC	St. s.	WEST INDIAN.....	5,702	3,485	410.0	54.2	27.7	1918	do.....
26	216315	LKRD	Sch.	Bessie M. Dustin.....	1,261	1,125	219.6	41.6	19.0	1918	Thomaston, Me.....
27	216327	LKRQ	St. s.	DOROTHY.....	4,647	2,858	376.4	52.3	27.0	1918	Sparrows Point, Md.....
28	216330	LKRJ	Ol. s.	SANDMASTER.....	1,849	1,030	251.0	43.5	18.2	1918	Lorain, Ohio.....
29	216333	LKRM	St. s.	PACIFIC REDWOOD.....	5,683	3,557	409.5	54.2	27.4	1918	Seattle, Wash.....
30	216342	LKRN	St. s.	WEST DUFFEE.....	5,522	4,113	409.6	54.2	27.1	1918	do.....
31	216348	LKRQ	St. s.	BARBARA CATES.....	5,509	3,466	409.5	54.2	27.6	1918	do.....
32	216355	LKRJ	St. s.	ROBERT JOHNSON.....	2,010	1,227	252.0	43.5	18.9	1918	Toledo, Ohio.....
33	216365	LKSC	St. s.	DOROTHY WINTERMOTE.....	2,010	1,227	252.0	43.5	18.9	1918	do.....
34	216368	LKSF	St. s.	TRACY BROTHERS.....	5,731	3,511	400.8	54.3	31.4	1918	Chester, Pa.....
35	21,6371	LKSH	St. s.	WAUKESHA.....	2,585	1,469	298.9	44.0	19.7	1918	Wilmington, Del.....
36	216372	LKSJ	St. s.	WESTERN CITY.....	5,828	3,571	410.0	54.2	27.6	1918	Portland, Ore.....
37	216373	LKSM	St. s.	WESTERN WAVE.....	5,832	3,556	409.8	54.2	27.7	1918	do.....
38	216376	LKSN	St. s.	FOAM.....	308	96	135.0	22.8	13.4	1918	Manitowoc, Wis.....
39	215377	LKSP	Sch.	Burkland.....	706	649	176.4	35.9	16.4	1918	Milton, Fla.....
40	216378	LKSQ	Sc. b.	OHIO.....	1,677	1,560	224.4	38.7	21.9	1918	Baltimore, Md.....
41	216380	LKSR	St. s.	SANTA TECLA.....	2,492	1,483	298.6	40.0	22.0	1918	Camden, N. J.....
42	216387	LKSV	St. s.	OAKLAND.....	6,002	4,492	402.6	53.0	32.0	1918	Oakland, Calif.....
43	216388	LKSW	St. s.	GEORGE W. BARNES.....	6,531	4,703	416.8	56.1	32.7	1918	Quincy, Mass.....
44	216397	LKTG	St. s.	MEXOIL.....	1,370	760	242.5	36.9	19.7	1918	Violet, La.....
45	216400	LKTM	St. s.	VIRGINIA DESPATCH.....	2,013	1,245	251.0	43.5	20.0	1918	Lorain, Ohio.....
46	216413	LKTV	St. s.	MANGORE.....	4,066	2,416	357.3	60.3	24.5	1918	Sparrows Point, Md.....
47	216415	LKTW	St. s.	WEST ALSEK.....	5,637	4,046	409.6	54.2	27.1	1918	Seattle, Wash.....
48	107301	LKBD	St. s.	TITAN.....	178	68	101.0	23.0	12.2	1897	Wilmington, Del.....
49	216434	LKVF	Sch.	Augusta G. Hillon.....	1,562	1,412	223.6	41.6	21.6	1918	Thomaston, Me.....
50	115822	LKVH	St. s.	Storm King.....	174	87	109.6	21.0	11.8	1882	Philadelphia, Pa.....
51	216438	LKVJ	St. s.	KANSAN.....	6,339	3,877	404.6	53.9	26.2	1918	do.....
52	216445	LKVM	St. s.	ACCOMAC.....	5,274	3,213	410.0	54.4	27.2	1918	Los Angeles, Calif.....
53	216446	LKVN	St. s.	WESTERN OCEAN.....	5,780	3,504	409.8	54.2	27.7	1918	Portland, Ore.....
54	216451	LKVP	St. s.	LANCASTER.....	5,871	3,530	434.3	57.7	27.1	1918	Chester, Pa.....
55	216452	LKVQ	Ol. s.	Libby Maine.....	1,811	1,468	226.0	44.1	20.7	1918	North Portland, Ore.....
56	216454	LKVR	St. s.	LAKE CHELAN.....	2,010	1,227	252.0	43.5	18.9	1918	Toledo, Ohio.....
57	216455	LKVS	St. s.	FRESNO.....	1,960	1,212	402.6	53.0	32.0	1918	Oakland, Calif.....
58	216456	LKVT	St. s.	H. M. FLAGLER.....	8,207	6,183	461.6	60.0	27.6	1918	Newport News, Va.....
59	216461	LKVW	St. s.	EASTERN SUN.....	5,851	4,581	383.9	51.1	25.6	1918	Kobe, Japan.....
60	216465	LKWO	St. s.	WESTERN SEA.....	5,813	4,317	409.5	54.2	27.6	1818	Seattle, Wash.....
61	216466	LKWD	St. s.	EMILIA.....	4,719	2,918	376.4	52.3	27.0	1918	Sparrows Point, Md.....
62	216468	LKWG	St. s.	CREOLE.....	333	47	126.3	28.2	14.3	1918	Madisonville, La.....
63	216473	LKWM	Bkn.	Buccaneer.....	2,014	1,853	254.2	45.6	22.4	1918	Orange, Tex.....
64	216482	LKWN	St. s.	EASTERN CHIEF.....	4,660	3,678	359.0	51.1	25.9	1917	Uruga, Japan.....

Line No.	Service	Crew	Horsepower	Name of owner	Home port	Address of owner
1	Frt.	25	1,250	Union Translt Co. (Ill.)	Chicago, Ill.	10124 Avenue M.
2	Frt.	50	2,500	U. S. Shipping Board	Seattle, Wash.	841 Railroad Avenue South.
3	Frt.	38	2,100	do.	do.	Do.
4	Frt.	11		I. L. Snow Co. (Me.)	Rockland, Me.	79 Mechanic Street.
5	Frt.	27	1,200	Construction Materials Corporation (Del.)	Chicago, Ill.	228 North La Salle Street.
6	Frt.	44	2,500	U. S. Shipping Board	Portland, Oreg.	514 Spalding Building.
7	Tnk.	25	1,800	Atlantic Refining Co. (Pa.)	Philadelphia, Pa.	260 South Broad Street.
8	Pas.	83	3,400	Panama Mail S. S. Co. (Del.)	San Francisco, Calif.	2 Pine Street.
9	Fsh.	22	1,000	Pacific American Fisheries (Me.)	Seattle, Wash.	South Bellingham, Wash.
10	Fsh.	27	1,000	Red Salmon Canning Co.	San Francisco, Calif.	2 Pine Street.
11	Frt.	49	4,000	Luckenbach S. S. Co. (Del.)	New York, N. Y.	44 Whitehall Street.
12	Frt.	24	1,000	George Hall Corporation (N. Y.)	Ogdensburg, N. Y.	502 North Water Street.
13	Ref.	33	2,800	Strachan's Southern S. S. Co. (Del.)	Savannah, Ga.	7 West Tenth Street, Wilmington, Del.
14	Tnk.	43	2,600	Pan-American Petroleum & Transport Co. (Del.)	Los Angeles, Calif.	714 West Tenth Street.
15	Frt.	35	3,000	Christenson Steamship Co. (Calif.)	San Francisco, Calif.	310 Sansome Street.
16	Frt.	51	2,500	U. S. Shipping Board	Seattle, Wash.	841 Railroad Avenue South.
17	Tnk.	36	2,800	Cities Service Transportation Co. (Del.)	New York, N. Y.	60 Wall Street.
18	Tnk.	32	2,600	Atlantic Refining Co. (Pa.)	Philadelphia, Pa.	260 South Broad Street.
19	Frt.	32	1,050	J. W. Gray, Jr.	San Francisco, Calif.	Russ Building.
20	Frt.	4		Northern Barge Corporation (Del.)	Wilmington, Del.	Equitable Building.
21	Frt.	22	3,000	Los Angeles S. S. Co. (Calif.)	Los Angeles, Calif.	Box 218, Wilmington, Calif.
22	Frt.	8	1,000	Donahue-Stratton Co. (Wis.)	Milwaukee, Wis.	85 Michigan Street.
23	Frt.	35	1,250	U. S. Shipping Board	Norfolk, Va.	Army Base.
24	Frt.	44	2,500	do.	Portland, Oreg.	514 Spalding Building.
25	Frt.	40	2,440	do.	do.	Do.
26	Frt.	10		Durham Navigation Corporation (Del.)	New York, N. Y.	Care Joseph Morecraft, 8-10 Bridge Street.
27	Frt.	39	2,500	A. H. Bull S. S. Co. (N. J.)	do.	115 Broad Street.
28	Frt.	20	1,200	Construction Materials Corporation (Del.)	Chicago, Ill.	228 North La Salle Street.
29	Frt.	31	3,000	Dimon S. S. Corporation (Del.)	New York, N. Y.	24 State Street.
30	Frt.	39	2,500	U. S. Shipping Board	Seattle, Wash.	841 Railroad Avenue South.
31	Frt.	34	2,500	Christenson S. S. Co. (Calif.)	San Francisco, Calif.	310 Sansome Street.
32	Frt.	30	1,200	Pacific Spruce Corporation (Del.)	Newport, Oreg.	Toledo, Oreg.
33	Frt.	28	1,200	Frank Parlino	San Francisco, Calif.	1 Drumm Street.
34	Tnk.	37	3,500	Avondale Transport Corporation (N. Y.)	New York, N. Y.	1 Broadway.
35	Frt.	32	1,400	U. S. Shipping Board	Wilmington, Del.	
36	Frt.	47	2,500	do.	Portland, Oreg.	514 Spalding Building.
37	Frt.	41	2,500	do.	do.	Do.
38	Cod.	24	500	Bay State Fishing Co. (Mass.)	Boston, Mass.	30 Fish Pier.
39	Frt.	7		W. A. Avant	Apalachicola, Fla.	Care Graves Brothers Lumber Co., Hosford, Fla.
40	Tnk.	10		Gulf Refining Co. (Tex.)	Port Arthur, Tex.	Dock 29, West Port Arthur, Tex.
41	Frt.	30	1,500	New Orleans & South American S. S. Co. (La.)	New Orleans, La.	1111 Q. & C. Building.
42	Frt.	73	2,800	U. S. Shipping Board	San Francisco, Calif.	369 Pine Street.
43	Tnk.	41	2,600	Pan-American Petroleum & Transport Co. (Del.)	Los Angeles, Calif.	714 West Tenth Street.
44	Tnk.	20	1,000	Fuel Oil Corporation (Mich.)	New York, N. Y.	Care Pan American Petroleum Transport Co., 122 East Forty-Second Street.
45	Frt.	27	1,300	Eastern Steamship Lines (Me.)	Newport News, Va.	Richmond, Va.
46	Frt.	31	1,500	Ore S. S. Corporation (Del.)	New York, N. Y.	25 Broadway.
47	Frt.	43	2,750	U. S. Shipping Board	Seattle, Wash.	841 Railroad Avenue South.
48	Tow.	11	900	Intracoastal Towing & Transportation Co. (Tex.)	Houston, Tex.	302 Larendon Building.
49	Frt.	10		New England Maritime Co. (Me.)	Boston, Mass.	131 State Street.
50	Tow.	12	600	Storm King Co. (Del.)	Philadelphia, Pa.	115 Walnut Street.
51	Frt.	40	3,000	American Hawaiian Steamship Co. (N. J.)	New York, N. Y.	8 Bridge Street.
52	Frt.	45	3,000	U. S. Shipping Board	Los Angeles, Calif.	
53	Frt.	51	2,500	do.	Portland, Oreg.	514 Spalding Building.
54	Frt.	39	2,900	Lancaster Steamship Corporation (N. Y.)	New York, N. Y.	25 Beaver Street.
55	Fsh.	28	825	Libby, McNeil & Libby (Me.)	San Francisco, Calif.	845 California Street.
56	Frt.	38	1,200	Lake Chelan Steamship Corporation (N. Y.)	Buffalo, N. Y.	Grand Island, N. Y.
57	Frt.	56	2,800	U. S. Shipping Board	San Francisco, Calif.	369 Pine Street.
58	Tnk.	48	2,850	Standard Shipping Co. (Del.)	Wilmington, Del.	C/o Corporation Trust Co. of America.
59	Frt.	49	2,600	U. S. Shipping Board	Seattle, Wash.	841 Railroad Avenue South.
60	Frt.	30	2,500	do.	do.	Do.
61	Frt.	34	2,500	A. H. Bull S. S. Co. (N. J.)	New York, N. Y.	40 West Street.
62	Tow.	12	800	Cary-Davis Tug & Barge Co. (Wash.)	Seattle, Wash.	Pier A.
63	Pas.	23		Buccaneers Club (N. Y.)	New York, N. Y.	25 West Forty-third Street.
64	Frt.	48	2,500	U. S. Shipping Board	Seattle, Wash.	841 Railroad Avenue South.

* Sold to Ford Motor Co.

Merchant Vessels

Line No.	Official No.	Signal letters	Rig	Name of vessel	Tonnage		Dimensions			When built	Where built
					Gross	Net	Length	Breadth	Depth		
1	216488	LKWR	St. s.	FAIRFIELD.....	2,873	1,658	309.2	48.2	21.5	1918	Wilmington, Del.....
2	216489	LKWS	St. s.	WAKULLA.....	5,435	3,323	410.0	54.4	27.2	1918	Los Angeles, Calif.....
3	216491	LKWV	St. s.	VITTORIO EMMANUELE III. (C)	4,855	3,601	380.0	53.2	27.0	1918	Seattle, Wash.....
4	216500	LMBC	St. s.	WEST APAUM.....	5,573	4,132	409.6	54.2	27.1	1918	do.....
5	216508	LMBG	St. s.	W. M. BURTON..... (C)	7,094	4,476	435.0	56.0	32.0	1918	Alameda, Calif.....
6	216512	LMBH	St. s.	SAN PEDRO..... (C)	2,235	1,360	289.0	44.1	19.0	1918	Portland, Ore.....
7	216513	LMBJ	St. s.	JAMES ELLWOOD JONES. (A)	3,372	1,929	318.5	49.5	24.2	1918	Camden, N. J.....
8	216514	LMBK	St. s.	MINEOLA..... (C)	2,488	1,456	298.6	40.0	22.9	1918	do.....
9	216525	LMBR	St. s.	WESTERN CHIEF.....	5,759	3,505	409.8	54.2	27.7	1918	Portland, Ore.....
10	216529	LMBT	St. s.	GLEN WHITE..... (C)	5,438	3,349	368.6	55.2	30.5	1918	Camden, N. J.....
11	216528	LMBV	St. s.	OSCAR J. LINGEMAN.....	2,016	1,193	252.0	43.5	18.9	1918	Toledo, Ohio.....
12	216535	LMBW	St. s.	ERNEST H. MEYER..... (C)	2,186	1,325	289.0	44.1	19.0	1918	Portland, Ore.....
13	216530	LMCB	St. s.	POLAR SEA.....	4,111	2,500	339.3	49.1	26.3	1918	Baltimore, Md.....
14	216543	LMCD	St. s.	EASTERN STAR.....	4,330	3,282	344.2	49.9	25.2	1917	Innoshima, Japan.....
15	216538	LMCG	St. s.	CONTOY.....	2,344	1,419	251.0	43.5	20.0	1918	Lorsin, Ohio.....
16	216541	LMCK	St. s.	LIBERATOR..... (C)	7,720	5,750	410.0	56.0	29.0	1918	Alameda, Calif.....
17	216546	LMCN	Sch.	Frederick J. Lovatt.....	510	446	149.3	34.2	14.4	1918	Boothbay Harbor, Me.....
18	216549	LMCP	St. s.	WEST COHAS..... (C)	5,647	3,465	409.6	54.2	27.1	1918	Seattle, Wash.....
19	216563	LMCT	St. s.	WESTFORD.....	5,698	3,549	409.5	54.2	27.4	1918	do.....
20	202863	LMCW	St. s.	ORION.....	127	74	96.5	22.2	13.1	1906	South Portland, Me.....
21	216565	LMDB	St. s.	FIRMORE.....	7,117	4,431	449.1	57.2	34.0	1918	Sparrows Point, Md.....
22	216542	LMDC	St. s.	Salmon King..... (C)	1,377	1,100	202.0	40.1	16.2	1918	Seattle, Wash.....
23	216572	LMDJ	St. s.	WAMPUM.....	5,451	3,334	410.0	54.4	27.2	1918	Los Angeles, Calif.....
24	216571	LMDK	St. s.	LAKE FRANCES..... (C)	2,016	1,193	252.0	43.5	18.9	1918	Toledo, Ohio.....
25	216590	LMDQ	Ol. s.	Lancaster.....	141	76	109.4	19.9	8.4	1918	Weems, Va.....
26	216581	LMDR	Ol. s.	Martin.....	141	76	109.4	19.9	8.4	1918	do.....
27	216582	LMDS	Ol. s.	Richmond.....	141	76	109.4	19.9	8.4	1918	do.....
28	216583	LMDT	Ol. s.	Swanson.....	141	76	109.4	19.9	8.4	1918	do.....
29	216584	LMDV	St. s.	SAGADAHOC..... (C)	0,275	3,989	420.5	54.2	31.4	1918	Bath, Me.....
30	216586	LMDW	Gr. s.	MOHAWK.....	369	274	145.0	23.3	12.0	1918	Jacksonville, Fla.....
31	216587	LMFB	St. s.	CHICAGO.....	1,998	1,171	251.0	43.6	18.1	1918	Duluth, Minn.....
32	216598	LMFH	St. s.	WASSAIC.....	5,629	3,387	410.0	54.4	27.2	1918	Los Angeles, Calif.....
33	216600	LMFJ	St. s.	LAKE HENBOW.....	2,368	1,445	250.5	45.8	22.2	1918	Wyandotte, Mich.....
34	216607	LMFP	St. s.	MONTCLAIR.....	4,773	2,907	377.0	52.0	26.8	1918	Shooters Island, N. Y.....
35	216608	LMFQ	St. s.	CITIES SERVICE TOLEDO. (A)	7,029	5,866	465.2	60.0	26.4	1918	Wilmington, Del.....
36	216610	LMFS	St. s.	J. W. VAN DYKE..... (C)	4,908	2,944	364.9	51.0	29.5	1918	Gloucester City, N. J.....
37	216317	LMFV	St. s.	EASTERN SEA.....	5,838	4,493	384.0	51.1	25.6	1918	Kobe, Japan.....
38	216620	LMFW	St. s.	WEST EKONK..... (C)	5,630	3,465	409.6	54.2	27.1	1918	Seattle, Wash.....
39	216615	LMGB	St. s.	Eldorado..... (C)	2,180	1,289	245.6	42.0	24.1	1918	Long Beach, Calif.....
40	216616	LMGC	St. s.	CATHERINE..... (C)	2,121	1,278	250.5	43.7	20.4	1918	Manitowoc, Wis.....
41	216627	LMGF	St. s.	WESTERN SPIRIT.....	5,760	3,504	409.8	54.2	27.7	1918	Portland, Ore.....
42	216630	LMGH	Sch.	Hesper.....	1,348	1,231	210.2	41.0	20.4	1918	Somerset, Mass.....
43	216631	LMGJ	St. s.	WESTERN LIGHT..... (C)	5,759	3,504	409.8	54.2	27.7	1918	Portland, Ore.....
44	216656	LMGV	St. s.	CHARLES L. WHEELER JR. (C)	2,205	1,338	289.0	44.1	19.0	1918	do.....
45	216664	LMHD	St. s.	WEST GAMBO..... (C)	5,579	4,171	409.6	54.2	27.1	1918	Seattle, Wash.....
46	216667	LMHG	St. s.	JEAN..... (C)	4,902	3,028	376.4	52.3	27.0	1918	Sparrows Point, Md.....
47	216704	LMJD	St. s.	WEST COAST.....	5,385	3,467	409.8	54.2	27.7	1918	Portland, Ore.....
48	216706	LMJF	St. s.	EASTERN QUEEN.....	5,834	4,417	364.0	51.1	25.6	1918	Kobe, Japan.....
49	216707	LMJG	Ol. s.	CHOCTAW.....	350	269	145.0	23.3	12.0	1918	Jacksonville, Fla.....
50	77643	LMJN	St. s.	John G. Chandler.....	110	66	91.0	20.2	11.4	1902	Bath, Me.....
51	216716	LMJR	Ol. s.	LAKE ORMOC..... (A)	2,390	1,429	250.5	43.8	22.2	1918	Wyandotte, Mich.....
52	216718	LMJT	St. s.	SAMOA..... (C)	1,997	1,172	251.0	43.6	18.1	1918	Duluth, Minn.....
53	216727	LMJW	St. s.	CRAWL KEYS.....	2,308	1,378	253.5	43.8	20.4	1918	Ecorse, Mich.....
54	216730	LMKO	St. s.	EASTERN KING.....	2,995	1,814	304.8	43.8	25.2	1918	Harima, Japan.....
55	216737	LMKD	St. s.	WEST GOTOMSKA..... (C)	5,723	4,123	409.6	54.2	27.1	1918	Seattle, Wash.....
56	216738	LMKF	St. s.	LAKE PLEASANT.....	2,221	1,344	253.5	43.5	22.5	1918	Ashtabula, Ohio.....
57	216739	LMKG	St. s.	MARY..... (C)	2,160	1,286	250.5	43.7	20.4	1918	Manitowoc, Wis.....
58	216747	LMKN	St. s.	J. C. FITZSIMMONS..... (A)	6,715	4,119	419.6	57.2	31.7	1918	Seattle, Wash.....
59	216749	LMKQ	St. s.	ASTORIA..... (C)	2,224	1,358	289.0	44.1	19.0	1918	Portland, Ore.....
60	216754	LMKT	St. s.	WESTERN MAID.....	5,760	3,503	409.8	54.2	27.7	1918	do.....
61	216760	LMKW	St. s.	WEST GALOC.....	5,392	3,293	410.0	54.4	27.2	1918	Los Angeles, Calif.....
62	216761	LMNB	St. s.	WEST GALETA.....	5,435	3,323	410.0	54.4	27.2	1918	do.....
63	216762	LMND	St. s.	VOLUNTEER..... (C)	7,717	5,791	410.0	56.0	29.0	1918	Alameda, Calif.....
64	216767	LMNH	St. s.	WINDING GULF..... (C)	5,438	3,339	368.6	55.2	30.5	1918	Camden, N. J.....
65	216768	LMNJ	St. s.	J. A. BISSO.....	246	144	102.3	23.7	14.2	1906	Sorel, Quebec.....
66	216770	LMNK	St. s.	O. T. WARING..... (A)	5,579	3,379	411.6	53.4	29.8	1918	Wilmington, Del.....
67	216777	LMNR	St. s.	MORRISTOWN.....	4,746	2,983	377.0	52.0	26.8	1918	Shooters Island, N. Y.....
68	216779	LMNT	St. s.	ENGLEWOOD.....	4,746	2,983	377.0	52.0	26.8	1918	do.....
69	216787	LMPB	St. s.	WESTERN PRIDE.....	5,685	3,467	409.8	54.2	27.7	1918	Portland, Ore.....

Line No.	Service	Crew	Horse-power	Name of owner	Home port	Address of owner
1	Frtd.	30	1,600	Quinnipiac Shipping Corporation (N. Y.)	New York, N. Y.	39 Cortlandt Street.
2	Frtd.	63	2,600	U. S. Shipping Board	Los Angeles, Calif.	
3	Frtd.	39	2,500	do	Seattle, Wash.	841 Railroad Avenue South.
4	Frtd.	44	2,750	do	do	Do.
5	Tnk.	37	2,600	Atlantic Refining Co. (Pa.)	Philadelphia, Pa.	260 South Broad Street.
6	Frtd.	28	1,600	Hammond Lumber Co. (Del.)	San Francisco, Calif.	310 Sansome Street.
7	Frtd.	34	1,800	Pocahontas S. S. Co. (Del.)	Wilmington, Del.	7 West Tenth Street.
8	Frtd.	31	1,450	New Orleans & South American S. S. Co. (La.)	New Orleans, La.	Queen and Crescent Building.
9	Frtd.	51	2,500	U. S. Shipping Board	Portland, Ore.	514 Spalding Building.
10	Frtd.	43	2,500	Mystic Steamship Co. (Mass.) (trustees)	Boston, Mass.	250 Stuart Street.
11	Frtd.	28	1,200	Mid-West Transportation Co. (Mich.)	Detroit, Mich.	Union Trust Company Building.
12	Frtd.	33	1,150	Broughton & Wiggins Navigation Co. (Oreg.)	Portland, Ore.	Yeon Building.
13	Ref.	56	1,800	U. S. Shipping Board	Baltimore, Md.	22 Light Street.
14	Frtd.	53	2,250	do	New York, N. Y.	45 Broadway.
15	Frtd.	33	1,200	Gulf Mail S. S. Co. (La.)	New Orleans, La.	1544 Canal Bank Building.
16	Frtd.	44	2,700	U. S. Shipping Board	San Francisco, Calif.	369 Pine Street.
17	Frtd.	6		C. A. & B. F. Small Corporation (N. Y.)	New York, N. Y.	Care Emory Sexton & Co., 36 South William Street.
18	Frtd.	41	2,500	U. S. Shipping Board	Seattle, Wash.	841 Railroad Avenue South.
19	Frtd.	48	3,300	do	do	Do.
20	Tow.	11	450	Houston Towing Co. (Tex.)	Houston, Tex.	Cotton Exchange Building.
21	Frtd.	37	2,400	Ore S. S. Corporation (Del.)	New York, N. Y.	25 Broadway.
22	Fsh.	48	400	Crosby Fisheries (Wash.)	Seward, Alaska	473 Colman Building, Seattle, Wash.
23	Frtd.	45	3,300	U. S. Shipping Board	Los Angeles, Calif.	
24	Frtd.	28	1,200	Frank Parimino	San Francisco, Calif.	1 Drumm Street.
25	Fsh.	23	b 100	J. Howard Smith	New York, N. Y.	115 Broadway.
26	Fsh.	6	b 100	Diamond State Fish Products Co. (Del.)	do	Do.
27	Fsh.	6	b 100	Bellows & Squire Co. (Va.)	Reedsville, Va.	Ocran, Va.
28	Frtd.	6	b 100	do	do	Do.
29	Frtd.	36	3,000	Sagadahoc S. S. Corporation (N. Y.)	New York, N. Y.	28 Beaver Street.
30	Tnk.	6	b 250	Gulf Refining Co. (Tex.)	Port Arthur, Tex.	West Port Arthur, Tex.
31	Frtd.	27	1,250	Central Dredging Co. (Ohio)	Cleveland, Ohio	Union Trust Building.
32	Frtd.	45	3,300	do	Los Angeles, Calif.	
33	Frtd.	29	1,300	Ford Motor Co. (Del.)	Detroit, Mich.	Highland Park.
34	Ref.	85	2,500	U. S. Shipping Board	New York, N. Y.	45 Broadway.
35	Tnk.	44	2,800	Cities Service Transportation Co. (Del.)	do	60 Wall Street.
36	Tnk.	23	2,400	Atlantic Refining Co. (Pa.)	Philadelphia, Pa.	260 South Broad Street.
37	Frtd.	48	2,500	U. S. Shipping Board	Seattle, Wash.	841 Railroad Avenue South.
38	Frtd.	45	2,500	do	do	Do.
39	Frtd.	28	1,000	Western Transport Co. (Calif.)	San Francisco, Calif.	430 Sansome Street.
40	Frtd.	30	1,550	A. H. Bull S. S. Co. (N. J.)	New York, N. Y.	40 West Street.
41	Frtd.	50	2,500	U. S. Shipping Board	Portland, Ore.	514 Spalding Building.
42	Frtd.	9		Charles F. Webb	Boston, Mass.	110 State Street.
43	Frtd.	52	2,600	U. S. Shipping Board	Portland, Ore.	514 Spalding Building.
44	Frtd.	27	1,400	Chas. R. McCormick Lumber Co. (Del.)	San Francisco, Calif.	215 Market Street.
45	Frtd.	48	2,500	U. S. Shipping Board	Seattle, Wash.	841 Railroad Avenue South.
46	Frtd.	32	3,000	A. H. Bull S. S. Co. (N. J.)	New York, N. Y.	40 West Street.
47	Frtd.	50	2,500	U. S. Shipping Board	do	45 Broadway.
48	Frtd.	42	2,700	do	Portland, Ore.	Spalding Building.
49	Tnk.	5	b 308	Gulf Refining Co. (Tex.)	Port Arthur, Tex.	West Port Arthur, Tex.
50	Tow.	7	550	Wood Towing Corporation (Va.)	Norfolk, Va.	Roanoke Dock.
51	Frtd.	27	1,000	Ford Motor Co. (Del.)	Detroit, Mich.	Highland Park.
52	Frtd.	27	1,250	Hammond Lumber Co. (Del.)	San Francisco, Calif.	310 Sansome Street.
53	Frtd.	48	1,800	Joseph O'Boyle	New York, N. Y.	11-15 Moore Street.
54	Frtd.	39	1,850	U. S. Shipping Board	Seattle, Wash.	841 Railroad Avenue South.
55	Frtd.	33	2,500	do	do	Do.
56	Frtd.	35	1,500	do	New York, N. Y.	45 Broadway.
57	Frtd.	30	1,550	A. H. Bull S. S. Co. (N. J.)	do	40 West Street.
58	Tnk.	34	2,600	Standard Oil Co. of California (Calif.)	San Francisco, Calif.	225 Bush Street.
59	Frtd.	25	1,400	Hammond Lumber Co. (Del.)	San Francisco, Calif.	310 Sansome Street.
60	Frtd.	53	2,500	U. S. Shipping Board	Portland, Ore.	514 Spalding Building.
61	Frtd.	45	3,500	do	Los Angeles, Calif.	
62	Frtd.	45	2,500	do	do	
63	Frtd.	45	2,500	do	San Francisco, Calif.	369 Pine Street.
64	Frtd.	40	2,600	Mystic Steamship Co. (Mass.), Trustee	Boston, Mass.	250 Stuart Street.
65	Tow.	12	1,200	New Orleans Coal & Bisso Towboat Co. (Del.)	New Orleans, La.	United Fruit Building.
66	Tnk.	36	2,500	Standard Shipping Co. (Del.)	Wilmington, Del.	C/o Corporation Trust Co. of America, 7 West Tenth Street.
67	Frtd.	50	2,600	U. S. Shipping Board	New York, N. Y.	45 Broadway.
68	Frtd.	85	2,500	Jersey-American S. S. Co. (N. J.)	Newark, N. J.	446 Sixteenth Street, West New York, N. J.
69	Frtd.	49	2,500	U. S. Shipping Board	Portland, Ore.	514 Spalding Building.

* Sold to Ford Motor Co.

Merchant Vessels

Line No.	Official No.	Signal letters	Rig	Name of vessel	Tonnage		Dimensions			When built	Where built
					Gross	Net	Length	Breadth	Depth		
1	216785	LMPC	St. s.	WESTERN STAR.....	5,700	3,503	409.5	54.2	27.6	1918	Seattle, Wash.....
2	216786	LMPD	St. s.	WEST HOBOMAC.....	5,527	3,385	409.6	54.2	27.1	1918	do.....
3	216788	LMPF	St. s.	CITIES SERVICE KOOLMOTOR.	6,762	4,186	435.0	56.0	32.0	1918	Alameda, Calif.....
4	216793	LMPQ	St. s.	EASTERNER.....	5,840	4,497	385.0	51.0	21.1	1918	Kawasaki, Japan.....
5	216794	LMPR	St. s.	San Diego.....	1,487	835	238.3	44.7	16.8	1918	Hooquiam, Wash.....
6	127547	LMPV	St. s.	WESTON M. CARROLL.....	1,069	871	200.0	38.0	11.6	1901	Port Huron, Mich.....
7	216802	LMQC	Ol. s.	EAST INDIAN.....	5,159	5,160	445.0	58.0	29.0	1918	Uraga, Japan.....
8	216809	LMQJ	Sch.	PAUL E. THURLOW.....	1,590	1,453	230.0	41.8	23.3	1918	Rockland, Me.....
9	216821	LMQV	St. s.	MISSOULA.....	4,553	2,721	362.3	51.2	27.5	1918	Camden, N. J.....
10	216822	LMQW	St. s.	ADMIRAL PEOPLES.....	3,133	1,903	209.4	45.0	22.8	1918	Elizabeth, N. J.....
11	216824	LMRB	St. s.	PHOENIX.....	5,731	3,511	400.8	54.3	31.4	1918	Chester, Pa.....
12	216826	LMRD	St. s.	WESTERN CROSS.....	5,754	3,450	409.5	54.2	27.6	1918	Seattle, Wash.....
13	216827	LMRD	St. s.	JOHN J. O'HAGAN.....	1,998	1,179	251.0	43.6	18.1	1918	Duluth, Minn.....
14	216837	LMRQ	Sch.	Lieut. Sam Mengel.....	907	790	187.7	35.4	15.2	1918	Bath, Me.....
15	216839	LMRS	St. s.	Joseph H. Moran.....	345	167	125.3	29.9	13.7	1918	Solomons Island, Md.....
16	216845	LMSD	St. s.	SAG HARBOR.....	2,431	1,417	204.0	42.2	21.9	1918	Mariners Harbor, N. Y.....
17	216846	LMSF	St. s.	ANACORTES.....	4,859	3,527	379.8	53.1	27.0	1918	Tacoma, Wash.....
18	216848	LMSH	St. s.	CONSTANCE CHANDLER.....	5,561	3,472	409.6	54.2	27.1	1918	Seattle, Wash.....
19	216863	LMSN	St. s.	WEST ZULA.....	6,000	4,552	410.0	54.4	27.2	1918	Los Angeles, Calif.....
20	216864	LMSF	St. s.	MAUNA ALA.....	6,805	4,312	420.5	54.2	31.4	1918	Bath, Me.....
21	216871	LMSV	St. s.	GOVERNOR JOHN LIND.....	3,431	2,039	307.0	46.0	24.5	1918	Oakland, Calif.....
22	216875	LMTD	El. s.	DEFIANCE.....	7,572	4,826	456.1	56.0	35.4	1918	Alameda, Calif.....
23	216876	LMTF	Sc. b.	Smith & Terry No. 2.....	1,251	1,198	221.1	41.0	10.5	1918	Bethel, Del.....
24	216877	LMTG	St. s.	W. L. STEED.....	6,409	3,985	416.8	56.1	31.1	1918	Quincy, Mass.....
25	216878	LMTH	Sch.	Georgette.....	866	757	187.8	36.1	16.1	1918	Portland, Ore.....
26	216898	LMVC	Sc. b.	Tuckahoe.....	792	726	179.0	34.6	15.5	1918	Baltimore, Md.....
27	216901	LMVD	Sch.	John W. Wells.....	2,527	2,374	267.8	47.8	26.5	1918	St. Helens, Ore.....
28	216902	LMVF	St. s.	WESTPORT.....	5,665	3,529	409.5	54.2	27.4	1918	Seattle, Wash.....
29	216914	LMVR	St. s.	LAKE OSWEYA.....	2,416	1,432	250.5	43.8	22.2	1918	Saginaw, Mich.....
30	216924	LMWD	St. s.	ELWYN C. HALE.....	2,084	1,223	251.0	43.7	19.2	1918	Superior, Wis.....
31	216925	LMWF	St. s.	WEST HUMHAW.....	5,527	3,385	409.6	54.2	27.1	1918	Seattle, Wash.....
32	216942	LMWS	Ol. s.	Fish Hawk.....	338	170	139.4	24.4	13.1	1918	South Portland, Me.....
33	216945	LMWT	Ol. s.	CERRITO.....	495	259	155.0	25.4	12.6	1918	San Juan, P. R.....
34	216949	LNBC	St. s.	WESTERN HOPE.....	5,764	3,540	409.5	54.2	27.0	1918	Seattle, Wash.....
35	216955	LNBG	St. s.	Mazama.....	2,612	1,650	266.1	46.1	23.9	1918	Tacoma, Wash.....
36	216969	LNBP	St. s.	SANTA TERESA.....	4,858	2,888	360.2	51.6	22.8	1918	Philadelphia, Pa.....
37	216976	LNBV	St. s.	WESTERN PLAINS.....	5,688	3,467	409.8	54.2	27.7	1918	Portland, Ore.....
38	216977	LNBW	St. s.	NANTASKET.....	5,268	3,268	380.7	54.8	30.4	1918	Quincy, Mass.....
39	216982	LNCK	Sc. b.	Irene S. Wilkinson.....	818	708	187.3	38.0	14.4	1918	Savannah, Ga.....
40	216986	LNCQ	St. s.	L. J. DRAKE.....	6,693	4,796	419.6	57.2	30.0	1918	Seattle, Wash.....
41	217002	LNDR	St. s.	WEST LASHAWAY.....	5,637	3,458	409.6	54.2	27.1	1918	do.....
42	217003	LNDS	Ol. s.	CHALLENGER.....	7,590	5,764	410.0	56.0	29.0	1918	Alameda, Calif.....
43	217011	LNDR	St. s.	TIMBERMAN.....	2,059	1,229	250.5	43.7	20.4	1918	Manitowoc, Wis.....
44	217017	LNDF	St. s.	LAKE GORIN.....	2,368	1,445	260.0	43.6	22.2	1918	Wyandotte, Mich.....
45	217019	LNFM	St. s.	SUSAN V. LUCKENBACH.....	7,394	4,051	434.3	57.7	27.1	1918	Chester, Pa.....
46	217024	LNFS	St. s.	CRANENEST.....	2,292	1,367	253.5	43.8	20.4	1918	Ecorse, Mich.....
47	217030	LNQB	St. s.	MATHEW LUCKENBACH.....	7,496	4,730	434.3	57.7	27.4	1918	Chester, Pa.....
48	217032	LNQC	St. s.	WESTERN SCOUT.....	5,760	3,503	409.8	54.2	27.7	1918	Portland, Ore.....
49	217043	LNQM	Sch.	Catherine G. Scott.....	739	674	174.6	35.6	15.2	1918	Biddeford, Me.....
50	217046	LNQS	St. s.	MAJOR WHEELER.....	3,431	2,038	305.0	46.0	24.5	1918	Oakland, Calif.....
51	217055	LNHB	St. s.	FRED W. GREEN.....	2,292	1,367	253.5	43.8	20.4	1918	Ecorse, Mich.....
52	217057	LNHC	St. s.	DORA WEEMS.....	2,310	1,368	251.0	43.5	22.4	1918	Buffalo, N. Y.....
53	217059	LNHD	St. s.	LAKE ARLINE.....	2,084	1,223	251.0	43.7	19.2	1918	Superior, Wis.....
54	217060	LNHF	St. s.	VICTORIOUS.....	7,697	4,753	440.0	60.0	35.2	1918	Alameda, Calif.....
55	217061	LNHG	St. s.	LIBERTY.....	6,211	3,835	395.5	55.0	31.4	1918	Kearny, N. J.....
56	217070	LNHR	St. s.	WEST LOQUASSUCK.....	5,644	3,463	409.6	54.2	27.1	1918	Seattle, Wash.....
57	217071	LNHS	St. s.	CONNERSVILLE.....	2,232	1,358	253.5	43.6	20.2	1918	Ashtabula, Ohio.....
58	217072	LNHT	St. s.	MUSTANG.....	357	169	124.6	30.0	12.3	1918	Bath, Mo.....
59	217093	LNJQ	St. s.	INVINCIBLE.....	7,592	4,829	440.0	56.0	35.2	1918	Alameda, Calif.....
60	217095	LNJR	St. s.	BETTY WEEMS.....	2,339	1,420	251.0	43.7	22.2	1918	Superior, Wis.....
61	217103	LNJV	St. s.	WATONWAN.....	5,467	3,308	400.7	54.2	29.9	1918	Harriman, Pa.....
62	217117	LNKH	St. s.	JEAN WEEMS.....	2,349	1,448	251.0	43.6	22.2	1918	Cleveland, Ohio.....
63	217115	LNKJ	St. s.	MALIKO.....	6,847	4,280	415.0	53.7	28.3	1918	Sparrows Point, Md.....
64	217121	LNKQ	St. s.	Ransom.....	479	326	142.1	29.6	11.8	1918	Essex, Mass.....
65	217124	LNKR	St. s.	WEST ZUCKER.....	5,548	3,400	410.0	54.4	27.2	1918	Los Angeles, Calif.....
66	217126	LNKS	St. s.	WILLIAM N. PAGE.....	5,438	3,339	368.6	55.2	30.5	1918	Camden, N. J.....
67	217127	LNKT	St. s.	WESTPOOL.....	5,724	3,519	409.5	54.2	27.6	1918	Seattle, Wash.....
68	217128	LNKV	St. s.	WEST ELCASCO.....	5,766	4,113	409.6	54.2	27.1	1918	do.....
69	217129	LNKW	St. s.	WILLIMANTIC.....	4,857	2,992	379.4	53.0	27.0	1918	Tacoma, Wash.....
70	217130	LNMB	St. s.	CHARLES M. EVEREST.....	5,372	3,238	411.6	53.4	31.2	1918	Wilmington, Del.....
71	217134	LNMO	St. s.	ADMIRAL BENSON.....	3,049	1,850	299.6	45.0	22.6	1918	do.....

Line No.	Service	Crew	Horse-power	Name of owner	Home port	Address of owner
1	Frt.	40	\$ 3,000	U. S. Shipping Board	Seattle, Wash.	841 Railroad Avenue South.
2	Frt.	32	\$ 3,000	do.	do.	Do.
3	Tnk.	38	2,600	Cities Service Refining Transport Co. (Del.)	New York, N. Y.	60 Wall Street.
4	Frt.	39	3,000	U. S. Shipping Board	San Francisco, Calif.	369 Pine Street.
5	Frt.	25	750	W. H. Wood	do.	1 Drumm Street.
6	Frt.	14	600	Buffalo Gravel Corporation (N. Y.)	Buffalo, N. Y.	19 Hudson Street.
7	Frt.	39	5,000	Ford Motor Co. (Del.)	Detroit, Mich.	Highland Park.
8	Frt.	11		New England Maritime Co. (Me.)	Boston, Mass.	131 State Street.
9	Frt.	33	2,200	Hammond Lumber Co. (Del.)	San Francisco, Calif.	310 Sansome Street.
10	Frt.	28	1,700	Portland California S. S. Co. (Calif.)	do.	311 California Street.
11	Tnk.	44	\$ 3,500	American Tanker Corporation (Mass.)	Boston, Mass.	80 Boylston Street.
12	Tnk.	52	\$ 2,500	U. S. Shipping Board	Seattle, Wash.	841 Railroad Avenue South.
13	Frt.	34	1,250	Bison Steamship Corporation (N. Y.)	Buffalo, N. Y.	Elk Street Market.
14	Frt.	10		Constantine Flink	New York, N. Y.	1665 Park Avenue.
15	Tow.	10	1,000	Tug Joseph H. Moran (N. Y.)	do.	17 Battery Place.
16	Frt.	28	1,200	U. S. Shipping Board	do.	45 Broadway.
17	Frt.	39	2,500	do.	Tacoma, Wash.	
18	Frt.	36	\$ 3,000	Los Angeles S. S. Co. (Calif.)	Los Angeles, Calif.	Box 218, Wilmington, Calif.
19	Frt.	45	\$ 3,300	U. S. Shipping Board	do.	
20	Frt.	39	3,000	Matson Navigation Co. (Calif.)	San Francisco, Calif.	215 Market Street.
21	Frt.	34	1,900	Baltimore Insular Line (N. J.)	Baltimore, Md.	Citizens National Bank.
22	Frt.	40	4,800	U. S. Shipping Board	San Francisco, Calif.	369 Pine Street.
23	Frt.	5		Smith & Terry Transportation Co. (Del.)	Wilmington, Del.	Bethel, Del.
24	Tnk.	41	2,600	Pan-American Petroleum & Transport Co. (Del.)	Los Angeles, Calif.	714 West Tenth Street.
25	Frt.	8		Philip C. Pearson	Newport News, Va.	C/o Emory Sexton & Co., 35 South William Street, New York, N. Y.
26	Frt.	4		Reading Co. (Pa.)	Philadelphia, Pa.	Reading Terminal.
27	Frt.	17		Charles R. McCormick & Co. (Calif.)	San Francisco, Calif.	1 Drumm Street.
28	Frt.	42	2,500	U. S. Shipping Board	Seattle, Wash.	841 Railroad Avenue South.
29	Frt.	34	1,600	do.	Norfolk, Va.	Army Base.
30	Frt.	29	1,200	Alaska Salmon Co. (Calif.)	San Francisco, Calif.	141 Clay Street.
31	Frt.	95	\$ 2,500	American-West African Line (N. Y.)	New York, N. Y.	17 Battery Place.
32	Cod.	15	500	Consolidated Fisheries Co. (Del.)	Wilmington, Del.	Lewes, Del.
33	Frt.	15	b 250	H. S. Graham	San Juan, P. R.	
34	Frt.	54	\$ 3,000	U. S. Shipping Board	Seattle, Wash.	841 Railroad Avenue South.
35	Frt.	32	1,400	Mazama Steamship Co. (Wash.)	do.	Pier 8.
36	Pas.	85	3,400	Grace S. S. Co. (Del.)	New York, N. Y.	10 Hanover Square.
37	Frt.	48	\$ 2,500	U. S. Shipping Board	Portland, Oreg.	614 Spalding Building.
38	Frt.	42	\$ 2,000	do.	Boston, Mass.	75 State Street.
39	Frt.	8		Fielder & Mitchell	Tampa, Fla.	102 South Franklin Street.
40	Tnk.	37	3,000	Standard Shipping Co. (Del.)	Wilmington, Del.	C/o Corporation Trust Co. of America, 7 West Tenth Street.
41	Frt.	44	\$ 2,500	U. S. Shipping Board	Seattle, Wash.	841 Railroad Avenue South.
42	Frt.	37	b 3,000	Sun Shipbuilding & Dry Dock Co. (Pa.)	Philadelphia, Pa.	Bourse Building.
43	Frt.	35	1,550	Pillsbury & Curtis (Calif.)	San Francisco, Calif.	351 California Street.
44	Frt.	28	1,300	Ford Motor Co. (Del.)	Detroit, Mich.	Highland Park.
45	Ref.	43	2,500	Luckenbach S. S. Co. (Del.)	New York, N. Y.	44 Whitehall Street.
46	Frt.	48	1,500	Joseph O'Boyle	do.	11-15 Moore Street.
47	Frt.	44	2,500	Luckenbach S. S. Co. (Del.)	do.	44 Whitehall Street.
48	Frt.	51	\$ 2,500	U. S. Shipping Board	Portland, Oreg.	614 Spalding Building.
49	Frt.	9		I. A. Scott	Mobile, Ala.	1800 Dauphin Street.
50	Frt.	32	2,000	Baltimore Insular Line (N. J.)	Baltimore, Md.	Citizens National Bank Building.
51	Frt.	24	1,220	John J. Roen	Grand Haven, Mich.	213 Belvedere Avenue, Charlevoix, Mich.
52	Frt.	34	1,200	Baltimore and Carolina Line (Md.)	Baltimore, Md.	Pier 5, East Pratt Street.
53	Frt.	27	1,200	U. S. Shipping Board	Duluth, Minn.	Sellwood Building.
54	Frt.	90	\$ 3,000	do.	San Francisco, Calif.	369 Pine Street.
55	Frt.	47	\$ 2,500	do.	Newark, N. J.	
56	Frt.	33	\$ 2,500	do.	Seattle, Wash.	841 Railroad Avenue South.
57	Frt.	32	1,250	do.	New York, N. Y.	45 Broadway.
58	Tow.	14	600	Humble Oil and Refining Co. (Tex.)	Houston, Tex.	Humble Building.
59	Frt.	41	3,000	U. S. Shipping Board	San Francisco, Calif.	369 Pine Street.
60	Frt.	25	1,200	Baltimore & Carolina Line (Md.)	Baltimore, Md.	Pier 5, Pratt Street.
61	Frt.	42	\$ 3,000	U. S. Shipping Board	Philadelphia, Pa.	Bourse Building.
62	Frt.	36	1,200	Baltimore & Carolina Line (Md.)	Baltimore, Md.	Pier 5, Pratt Street.
63	Frt.	43	4,000	Matson Navigation Co. (Calif.)	San Francisco, Calif.	215 Market Street.
64	Frt.	10	550	Hubert G. Huntley	New York, N. Y.	Main Street, Northport, N. Y.
65	Frt.	81	\$ 3,300	U. S. Shipping Board	Los Angeles, Calif.	
66	Frt.	51	2,500	Mystic Steamship Co. (Mass.), trustee	Boston, Mass.	250 Stuart Street.
67	Frt.	45	3,000	U. S. Shipping Board	Seattle, Wash.	841 Railroad Avenue South.
68	Frt.	32	\$ 3,000	do.	do.	Do.
69	Frt.	44	2,500	do.	Tacoma, Wash.	
70	Tnk.	60	2,600	Vacuum Oil Co. (N. Y.)	New York, N. Y.	61 Broadway.
71	Frt.	28	1,700	Portland California Steamship Co. (Calif.)	San Francisco, Calif.	311 California Street.

† Sold to Ford Motor Co.

Merchant Vessels

Line No.	Official No.	Signal letters	Rlg	Name of vessel	Tonnage		Dimensions			When built	Where built
					Gross	Net	Length	Breadth	Depth		
1	217144	LNMNR	St. s.	QUISTCONCK.....	5,144	3,072	390.0	54.2	27.0	1918	Hog Island, Pa.
2	217151	LNMS	St. s.	JOHN GEHM.....	1,991	1,178	251.0	43.6	18.0	1918	Duluth, Minn.
3	217145	LNMT	St. s.	NOSA CHIEF.....	2,718	1,538	299.4	45.0	22.8	1918	Elizabeth, N. J.
4	217147	LNMV	St. s.	FEDERAL.....	6,868	4,809	395.5	55.0	31.4	1918	Kearny, N. J.
5	217152	LNMW	St. s.	SAN ANGELO.....	5,657	3,563	409.5	54.2	27.4	1918	Seattle, Wash.
6	216153	LNPB	St. s.	CADERETTA.....	2,648	1,621	289.0	41.1	19.2	1918	Portland, Oreg.
7	217160	LNPJ	Sec. b.	Smith & Terry No. 4.....	2,231	2,009	281.8	45.8	22.2	1918	Orange, Tex.
8	217163	LNPM	St. s.	Liberty.....	324	158	136.2	28.0	13.2	1918	Norfolk, Va.
9	217165	LNPQ	St. s.	INDIANAPOLIS.....	8,134	6,121	439.0	60.2	33.7	1918	Gloucester City, N. J.
10	217168	LNPS	St. s.	EASTERN CROSS.....	4,300	2,694	359.4	51.3	25.8	1917	Uraga, Japan
11	217170	LNPT	St. s.	HICKMAN.....	4,860	2,975	377.0	52.0	26.8	1918	Shooters Island, N. Y.
12	217172	LNPW	El. s.	INDEPENDENCE.....	7,597	4,753	440.0	59.0	35.2	1918	Alameda, Calif.
13	217173	LNQB	St. s.	F. H. WICKETT.....	7,763	4,709	407.6	62.7	32.0	1918	Camden, N. J.
14	217170	LNQF	St. s.	WEST MADAKET.....	5,654	4,099	409.6	54.2	27.1	1918	Seattle, Wash.
15	217182	LNQM	St. s.	WESTERN BELLE.....	5,698	3,473	409.8	54.2	27.7	1918	Portland, Oreg.
16	217184	LNQR	St. s.	AGWIDALE.....	4,763	2,969	370.0	53.1	27.0	1918	Newport News, Va.
17	217189	LNQV	St. s.	FRANK J. PETERSON.....	2,241	1,349	253.5	43.6	20.2	1918	Ashtabula, Ohio
18	217190	LNQW	St. s.	Thomas J. Howard.....	320	63	132.2	27.5	12.8	1918	Green Bay, Wis.
19	217197	LNRH	St. s.	CORRALES.....	2,140	1,287	250.5	43.7	20.4	1918	Manitowoc, Wis.
20	217203	LNRS	St. s.	CHARLES L. O'CONNOR.....	2,351	1,433	253.4	43.7	25.1	1918	Ecorse, Mich.
21	217206	LNRW	St. s.	OSKAWA.....	6,100	4,539	402.6	53.0	32.0	1918	Oakland, Calif.
22	217208	LNSC	Sec. b.	Westland.....	989	933	196.8	35.7	15.6	1918	Baltimore, Md.
23	217210	LNSF	St. s.	BRANDYWINE.....	4,960	3,466	364.9	51.0	29.5	1918	Gloucester City, N. J.
24	217211	LNSG	St. s.	COHASSET.....	5,208	3,208	386.7	54.8	30.4	1918	Quincy, Mass.
25	217220	LNSQ	Ol. s.	WEST GRAMA.....	5,326	3,306	410.0	54.4	27.2	1918	Los Angeles, Calif.
26	217223	LNSR	St. s.	WEST VIEW.....	5,769	3,509	409.8	54.2	27.7	1918	Portland, Oreg.
27	217224	LNST	St. s.	WEST KYSKA.....	6,606	4,495	409.8	54.2	27.7	1918	do
28	217225	LNSV	St. s.	WEST ZEDA.....	5,658	3,488	409.8	54.2	27.7	1918	do
29	215430	LNSW	Sch.	Robert L. Linton.....	1,905	1,828	246.6	42.8	22.5	1917	Noank, Conn.
30	217229	LNTD	Bkn.	Hesperian.....	1,385	1,215	231.4	43.5	18.6	1918	Rolph, Calif.
31	217232	LNTH	St. s.	ALASKAN.....	6,867	4,331	415.0	53.7	28.3	1918	Sparrows Point, Md.
32	217238	LNTQ	St. s.	WEST CAPE.....	5,661	3,576	409.5	54.2	27.4	1918	Seattle, Wash.
33	217248	LNVQ	St. s.	WEST MAHOMET.....	5,527	3,423	409.6	54.2	27.1	1918	do
34	217255	LNVF	St. s.	Arthur J. Baldwin.....	2,361	1,391	245.3	45.5	28.3	1918	Rolph, Calif.
35	217267	LNWD	St. s.	CONTOCOOK.....	2,344	1,419	251.0	43.6	22.2	1918	Superior, Wis.
36	217268	LNWF	St. s.	SOUTH POLE.....	4,116	2,492	339.3	49.1	20.3	1918	Baltimore, Md.
37	217269	LNWG	St. s.	MICHAEL TRACY.....	2,351	1,433	253.4	43.7	25.1	1918	Ecorse, Mich.
38	217282	LNVV	St. s.	WEST ELDARA.....	5,607	3,516	409.6	54.2	27.1	1918	Seattle, Wash.
39	217287	LPBO	Gr. s.	COURAGEOUS.....	7,572	4,826	456.1	56.0	35.4	1918	Alameda, Calif.
40	217291	LPBG	St. s.	EASTERN SHORE.....	6,731	5,124	424.5	53.8	26.4	1918	Harima, Japan
41	217292	LPBH	St. s.	WILKENO.....	6,548	4,075	415.0	55.7	31.9	1918	Osaka, Japan
42	217283	LPBJ	St. s.	CADDOPEAK.....	2,865	1,709	280.0	44.1	19.2	1918	Portland, Oreg.
43	217298	LPBS	St. s.	Brookdale.....	2,935	1,730	272.5	49.1	25.8	1918	Aberdeen, Wash.
44	217301	LPBV	St. s.	INVADER.....	192	40	95.5	24.2	13.0	1918	Green Bay, Wis.
45	217302	LPBW	St. s.	INTEGRITY.....	192	40	95.5	24.2	13.0	1918	do
46	110753	LPCK	St. s.	Gedney.....	728	366	156.6	36.6	15.9	1887	Wilmington, Del.
47	217315	LPON	Sch.	Sally Persis Noyes.....	1,034	912	187.0	38.3	19.4	1918	Harrington, Me.
48	217316	LPCQ	Sch.	Charles D. Stanford.....	714	627	183.4	37.4	13.3	1918	Brewer, Me.
49	217318	LPOR	St. s.	MONMOUTH.....	4,756	2,963	377.0	52.0	26.8	1918	Shooters Island, N. Y.
50	217319	LPCS	St. s.	FORT WAYNE.....	6,231	3,921	399.6	54.4	27.4	1918	Baltimore, Md.
51	217324	LPOW	St. s.	NEWBURGH.....	5,501	3,390	400.5	54.2	30.0	1918	Newburgh, N. Y.
52	95972	LPDO	St. s.	MINNESOTA.....	3,320	2,109	288.0	41.0	22.7	1888	Wyandotte, Mich.
53	217328	LPDF	St. s.	SACCARAPPA.....	4,965	2,952	390.0	54.2	27.6	1918	Hog Island, Pa.
54	217322	LPDJ	St. s.	YUKON.....	4,843	3,635	379.4	53.0	27.0	1918	Tacoma, Wash.
55	217336	LPDM	St. s.	EDENTON.....	6,958	5,437	409.6	54.2	27.1	1918	Seattle, Wash.
56	217338	LPDN	St. s.	Neptune.....	548	373	154.7	30.6	16.7	1918	Brooklyn, N. Y.
57	217341	LPDR	St. s.	WEST COBALT.....	5,724	3,552	410.0	54.2	27.6	1918	Portland, Oreg.
58	217359	LPFM	St. s.	SENTINEL.....	116	79	90.5	19.0	9.5	1897	Baltimore, Md.
59	217365	LPFR	St. s.	SAC CITY.....	5,735	3,445	390.0	54.2	27.6	1918	Hog Island, Pa.
60	217372	LPGB	St. s.	EAST WIND.....	5,869	4,414	384.3	51.2	25.5	1918	Kobe, Japan
61	217373	LPGO	St. s.	EXFORD.....	5,627	3,461	410.5	54.3	27.2	1918	East San Pedro, Calif.
62	217374	LPGD	Ol. s.	CARRISO.....	3,894	2,429	340.5	48.0	24.7	1918	Long Beach, Calif.
63	217380	LPGH	St. s.	LATIN AMERICAN.....	168	75	97.2	23.6	10.2	1918	Bath, Me.
64	217381	LPGI	St. s.	ABRON.....	4,870	3,049	386.8	52.2	27.4	1918	Arlington, N. Y.
65	217382	LPGK	St. s.	WEST CRESKEY.....	5,596	3,407	409.6	54.2	27.1	1918	Seattle, Wash.
66	217392	LPGT	St. s.	WATHENA.....	6,107	3,744	400.7	54.2	29.9	1918	Harriman, Pa.
67	217394	LPGW	St. s.	WATSONVILLE.....	2,220	1,330	280.0	44.1	19.2	1918	Portland, Oreg.
68	217397	LPHB	Sch.	Brlina P. Pendleton.....	1,522	1,459	220.1	41.5	21.9	1918	Bath, Me.
69	217399	LPHC	St. s.	NORMA.....	2,648	1,513	299.6	47.0	22.6	1918	Wilmington, Del.

Line No.	Service	Crew	Horse-power	Name of owner	Home port	Address of owner
1	Frt.	42	2,500	U. S. Shipping Board	Philadelphia, Pa.	Bourse Building.
2	Frt.	27	1,250	Bison Steamship Corporation (N. Y.)	Buffalo, N. Y.	144 Grove Street, Tonawanda, N. Y.
3	Frt.	34	1,500	New Orleans & South American S. S. Co. (La.)	New Orleans, La.	1111 Queen and Crescent Building.
4	Frt.	90	\$ 2,300	U. S. Shipping Board	Newark, N. J.	Porter Building.
5	Frt.	39	2,000	Pacific Atlantic S. S. Co. (Del.)	Portland, Oreg.	230 California Street.
6	Frt.	36	1,400	Charles Nelson Co. (Calif.)	San Francisco, Calif.	c/o Joseph Moncraft, 8-10 Bridge Street.
7	Frt.	4		Durham Navigation Corporation (Del.)	New York, N. Y.	Commercial Trust Building.
8	Tow.	18	1,000	Southern Transportation Co. (N. J.)	Philadelphia, Pa.	Bourse Building.
9	Frt.	50	\$ 3,000	U. S. Shipping Board	do.	144 Grove Street.
10	Frt.	50	2,466	Johann G. Ohsol.	New York, N. Y.	201 Fifth Avenue.
11	Frt.	85	2,500	U. S. Shipping Board	do.	45 Broadway.
12	Frt.	99	\$ 3,000	do.	San Francisco, Calif.	369 Pine Street.
13	Tnk.	45	3,200	Pan American Petroleum & Transport Co. (Del.)	Los Angeles, Calif.	714 West Tenth Street.
14	Frt.	88	\$ 2,600	U. S. Shipping Board	Seattle, Wash.	841 Railroad Avenue South.
15	Frt.	76	\$ 2,050	do.	Portland, Oreg.	514 Spalding Building.
16	Frt.	32	2,200	Mallory S. S. Co. (Me.)	New York, N. Y.	Pier 38, North River.
17	Frt.	26	1,250	Peterson Steamship Co. (Ohio)	Cleveland, Ohio.	Lakewood, Ohio.
18	Tow.	17	450	Thomas J. Howard	New York, N. Y.	1 Broadway.
19	Frt.	28	1,250	Pillsbury & Curtis (Calif.)	San Francisco, Calif.	351 California Street.
20	Frt.	27	1,350	M. & J. Tracy (N. Y.)	New York, N. Y.	1 Broadway.
21	Ref.	51	\$ 2,800	U. S. Shipping Board	San Francisco, Calif.	369 Pine Street.
22	Frt.	3		Brooks-Scanlon Corporation (Del.)	Jacksonville, Fla.	Foley, Fla.
23	Tnk.	40	\$ 2,400	U. S. Shipping Board	Philadelphia, Pa.	Bourse Building.
24	Frt.	32	\$ 2,000	do.	Boston, Mass.	75 State Street.
25	Frt.	49	3,600	do.	Los Angeles, Calif.	
26	Frt.	55	\$ 2,600	do.	Portland, Oreg.	514 Spalding Building.
27	Frt.	41	\$ 2,500	do.	do.	Do.
28	Frt.	42	\$ 2,500	do.	do.	Do.
29	Frt.	11		Coast & West Indies Ship Corporation (Del.)	New York, N. Y.	1 Broadway.
30	Frt.	12		Rolph Navigation & Coal Co. (Calif.)	San Francisco, Calif.	60 California Street.
31	Ref.	69	4,000	American Hawaiian S. S. Co. (N. J.)	New York, N. Y.	8 Bridge Street.
32	Frt.	34	2,500	McCormick S. S. Co. (Calif.)	San Francisco, Calif.	215 Market Street.
33	Frt.	43	\$ 2,500	U. S. Shipping Board	Seattle, Wash.	841 Railroad Avenue South.
34	Frt.	29	1,000	Arctic Transport Co. (N. J.)	Nome, Alaska.	
35	Frt.	37	1,200	U. S. Shipping Board	New York, N. Y.	45 Broadway.
36	Ref.	68	\$ 1,800	do.	Baltimore, Md.	22 Light Street.
37	Frt.	28	1,350	M. & J. Tracy (N. Y.)	New York, N. Y.	1 Broadway.
38	Frt.	82	\$ 2,600	U. S. Shipping Board	Seattle, Wash.	841 Railroad Avenue South.
39	Frt.	12	4,800	do.	San Francisco, Calif.	369 Pine Street.
40	Frt.	70	3,500	do.	Seattle, Wash.	841 Railroad Avenue South.
41	Frt.	52	3,300	Williams S. S. Corporation (Del.)	New York, N. Y.	8 Bridge Street.
42	Frt.	26	1,400	Charles Nelson Co. (Calif.)	San Francisco, Calif.	230 California Street.
43	Frt.	29	1,400	Brookdale S. S. Co. (Calif.)	Los Angeles, Calif.	616 Central Building.
44	Tow.	10	450	Havemayers & Elder (N. Y.)	New York, N. Y.	25 Broadway.
45	Tow.	10	450	do.	do.	Do.
46	Tow.	21	600	Reading Co. (Pa.)	Philadelphia, Pa.	Reading Terminal.
47	Frt.	9		New England Maritime Co. (Me.)	Boston, Mass.	131 State Street.
48	Frt.	7		Frank E. Lawry	New York, N. Y.	116 Broad Street, Care Gilmartin & Co.
49	Frt.	61	2,500	U. S. Shipping Board	do.	45 Broadway.
50	Frt.	67	\$ 2,600	Los Angeles S. S. Co. (Calif.)	Los Angeles, Calif.	Box 218, Wilmington, Calif.
51	Frt.	43	\$ 3,000	U. S. Shipping Board	New York, N. Y.	45 Broadway.
52	Frt.	90	1,700	Emmett E. Robinson (trustee)	Jacksonville, Fla.	Aragon Hotel.
53	Frt.	37	\$ 2,500	South Atlantic S. S. Co. (Del.)	Savannah, Ga.	7 West Tenth Street, Wilmington, Del.
54	Frt.	63	2,800	U. S. Shipping Board	Seattle, Wash.	841 Railroad Avenue South.
55	Frt.	35	\$ 2,500	do.	do.	Do.
56	Tow.	17	1,400	Neptune Line (Del.)	New York, N. Y.	1 Broadway.
57	Frt.	40	\$ 2,500	U. S. Shipping Board	Portland, Oreg.	514 Spalding Building.
58	Tow.	10	300	James J. Kehoe (N. Y.)	New York, N. Y.	Avenue U and East Fifty-seventh Street (B).
59	Frt.	40	\$ 2,500	U. S. Shipping Board	Philadelphia, Pa.	Bourse Building.
60	Frt.	49	2,760	do.	Seattle, Wash.	841 Railroad Avenue South.
61	Frt.	31	2,800	Export S. S. Corporation (N. Y.)	New York, N. Y.	25 Broadway.
62	Frt.	36	1,720	Carriso (Calif.)	San Francisco, Calif.	444 Market Street.
63	Tow.	10	550	Texas Co. (Del.)	Wilmington, Del.	7 West Tenth Street.
64	Frt.	31	3,000	Finkbine-Guild Transportation Co. (Del.)	do.	Du Pont Building.
65	Frt.	39	\$ 2,500	U. S. Shipping Board	Seattle, Wash.	841 Railroad Avenue South.
66	Frt.	40	\$ 3,000	do.	Philadelphia, Pa.	Bourse Building.
67	Frt.	31	1,400	Hammond Lumber Co. (Del.)	San Francisco, Calif.	310 Sansome Street.
68	Frt.	4		Emory Sexton	New York, N. Y.	35 South William Street.
69	Frt.	35	1,700	Norma S. S. Co. (Del.)	do.	17 Battery Place.

Merchant Vessels

Line No.	Official No.	Signal letters	Rig	Name of vessel	Tonnage		Dimensions			When built	Where built
					Gross	Net	Length	Breadth	Depth		
1	217400	LPHD	St. s.	CONOTTON.....	2,324	1,396	251.0	43.6	22.2	1918	Superior, Wis.
2	217401	LPHF	St. s.	NORTH POLE.....	4,130	2,501	339.3	49.1	26.3	1918	Baltimore, Md.
3	217405	LPHM	Sch.	Sir Thomas J. Lipton.....	1,358	1,188	209.1	41.8	19.1	1918	Brunswick, Ga.
4	217406	LPHN	St. s.	DERANOF.....	5,227	3,827	379.6	63.1	27.0	1918	Tacoma, Wash.
5	217411	LPHT	Ol. s.	Albatross.....	384	187	149.8	25.0	13.2	1918	South Portland, Me.
6	92191	LPJF	St. s.	MARUBA.....	2,637	1,487	300.0	40.3	21.1	1890	Cleveland, Ohio.
7	217419	LPJK	St. s.	EAST CAPE.....	5,812	4,484	385.0	51.0	25.6	1918	Kobe, Japan.
8	217422	LPJN	St. s.	MERCER.....	6,219	3,836	395.5	55.0	31.4	1918	Kearny, N. J.
9	217423	LPJQ	St. s.	COTTONWOOD.....	2,450	1,485	253.4	43.7	24.5	1918	Ecorse, Mich.
10	217424	LPJR	St. s.	LUMBERMAN.....	2,333	1,389	253.4	43.7	24.5	1918	do.
11	217431	LPKD	St. s.	WEST WAUNA.....	5,735	3,541	409.8	54.2	27.7	1918	Portland, Ore.
12	217433	LPKG	St. s.	EDGEFIELD.....	6,990	5,511	409.6	54.2	27.1	1918	Seattle, Wash.
13	217434	LPKH	Sch.	Ida S. Dow.....	1,411	1,280	225.0	43.2	19.8	1918	Thomaston, Me.
14	217436	LPKJ	St. s.	DOROTHY CAHILL.....	5,591	3,457	410.0	54.2	27.6	1918	Portland, Ore.
15	217438	LPKN	St. s.	AUBURN.....	6,025	3,361	300.7	54.2	30.1	1918	Chester, Pa.
16	217439	LPKQ	St. s.	SACANDAGA.....	4,967	2,944	390.0	54.2	27.6	1918	Hog Island, Pa.
17	217440	LPKR	St. s.	HAMLIN F. MCCORMICK.....	3,317	2,025	321.7	50.1	21.6	1919	Gloucester City, N. J.
18	217441	LPKS	St. s.	FORBES HAUPTMAN.....	5,687	3,560	409.8	54.2	29.2	1918	Seattle, Wash.
19	217442	LPKT	St. s.	Georgina Rolph.....	2,354	1,385	245.3	45.5	28.3	1918	Rolph, Calif.
20	217456	LPMJ	El. s.	ECLIPSE.....	7,589	4,856	440.0	56.0	35.2	1918	Alameda, Calif.
21	217457	LPMK	Ol. s.	TRIUMPH.....	7,573	4,825	456.1	56.0	35.4	1918	do.
22	217458	LPMN	St. s.	KING.....	2,624	1,626	251.0	43.6	26.2	1918	Cleveland, Ohio.
23	217460	LPMR	St. s.	AMERICAN.....	168	75	97.2	23.2	10.6	1919	Bath, Me.
24	217478	LPMN	St. s.	EASTERLING.....	5,866	4,399	384.3	51.2	25.5	1918	Kobe, Japan.
25	217490	LPQJ	St. s.	MARNE.....	6,191	3,821	395.5	55.0	31.4	1918	Kearny, N. J.
26	217492	LPQJ	St. s.	GOLDEN KAURI.....	5,560	3,471	409.6	54.2	27.1	1919	Seattle, Wash.
27	217494	LPQM	St. s.	FAME.....	416	197	142.0	31.6	14.4	1918	South Somerset, Mass.
28	217501	LPQT	St. s.	SAGUACHE.....	5,021	3,040	390.0	54.2	27.6	1919	Hog Island, Pa.
29	217502	LPQV	St. s.	JACOX.....	2,648	1,621	289.0	44.1	19.2	1919	Portland, Ore.
30	217513	LPRD	St. s.	WILLIAM C. ATWATER.....	2,450	1,485	253.4	43.7	24.5	1919	Ecorse, Mich.
31	217524	LPRQ	St. s.	WEST COMPO.....	5,700	3,517	409.8	54.2	27.2	1919	Portland, Ore.
32	217525	LPRS	St. s.	WEST MODUS.....	5,690	3,510	409.8	54.2	27.7	1919	do.
33	217530	LPSO	St. s.	AGWISTAR.....	4,661	2,921	370.0	53.1	27.0	1919	Newport News, Va.
34	217563	LPSG	St. s.	WEST CORUM.....	5,795	3,599	410.0	54.2	27.6	1919	Portland, Ore.
35	217536	LPSK	St. s.	BALDRICK.....	425	200	142.0	27.7	14.8	1919	Elizabeth, N. J.
36	217538	LPSN	St. s.	BELVIDERE.....	4,755	2,961	377.0	52.0	26.8	1919	Shooters Island.
37	217539	LPSQ	St. s.	SHOOTERS ISLAND.....	4,755	2,961	377.0	52.0	26.8	1919	do.
38	217540	LPSR	St. s.	DIAMOND HEAD.....	5,603	3,465	410.0	54.4	27.2	1918	San Pedro, Calif.
39	217545	LPSW	St. s.	WAUBESA.....	6,107	3,744	400.7	54.2	29.6	1919	Harriman, Pa.
40	217546	LPTB	St. s.	SAPINERO.....	5,106	3,097	390.0	54.2	27.9	1919	Hog Island, Pa.
41	217551	LPTD	St. s.	QUEEN.....	2,592	1,604	251.0	43.6	26.1	1919	Wyandotte, Mich.
42	217554	LPTH	St. s.	DIRIGO.....	6,479	4,029	416.8	56.1	32.7	1919	Bath, Me.
43	217556	LPTK	Sc. b.	OCTORARO.....	807	734	179.2	34.7	15.6	1919	Baltimore, Md.
44	217562	LPTN	St. s.	J. L. LUCKENBACH.....	8,536	5,374	448.9	60.2	28.2	1919	Chester, Pa.
45	217566	LPTR	St. s.	H. W. BAXTER.....	2,428	1,464	253.4	43.6	25.1	1919	Ashtabula, Ohio.
46	217569	LPTV	St. s.	WEST HARCUIVAR.....	5,696	3,533	410.0	54.2	27.6	1919	Portland, Me.
47	217585	LPVM	St. s.	AETNA.....	2,153	1,280	250.5	43.6	20.1	1919	Manitowoc, Wis.
48	217588	LPVR	St. s.	CABEGON.....	6,107	3,755	400.7	54.2	29.9	1919	Harriman, Pa.
49	217590	LPVT	St. s.	ARLYN.....	3,304	1,971	321.7	50.0	21.6	1919	Gloucester City, N. J.
50	217591	LPVW	St. s.	PRUSA.....	5,113	3,102	390.0	54.2	27.6	1919	Hog Island, Pa.
51	217596	LPWD	El. s.	ARCHER.....	7,610	4,872	440.0	55.0	35.3	1919	Alameda, Calif.
52	217597	LPWF	St. s.	JACONA.....	4,843	3,006	379.8	53.1	27.0	1919	Tacoma, Wash.
53	217601	LPWK	St. s.	MESKO.....	3,283	2,000	324.0	46.2	25.0	1919	Newark, N. J.
54	217604	LPWQ	Ol. s.	MUNMOTOR.....	2,450	1,485	253.4	43.7	24.5	1919	Ecorse, Mich.
55	217605	LPWR	St. s.	EL CEDRO.....	2,512	1,527	253.4	43.7	24.5	1919	do.
56	217610	LPWT	Bkn.	Annie M. Rolph.....	1,393	1,226	231.4	43.5	18.6	1919	Rolph, Calif.
57	217611	LPWV	St. s.	EXPORTER.....	6,629	4,122	395.5	55.0	31.4	1919	Kearny, N. J.
58	217612	LQBO	St. s.	DUQUESNE.....	6,662	3,872	395.5	55.0	31.4	1919	do.
59	217616	LQBF	St. s.	HOXIE.....	4,623	2,838	376.4	52.3	27.0	1918	Sparrows Point, Md.
60	217617	LQBG	St. s.	WEST IMRODEN.....	5,751	3,670	410.0	54.2	27.6	1919	Portland, Ore.
61	217618	LQBH	St. s.	NEW WINDSOR.....	5,590	3,451	400.5	54.2	30.4	1919	Newburgh, N. Y.
62	217615	LQBJ	St. s.	Stirling Tomkins.....	357	197	126.0	29.9	13.7	1919	Solomons, Md.
63	217619	LQBK	St. s.	SAGAPORACK.....	5,113	3,101	390.0	54.2	27.6	1919	Hog Island, Pa.
64	217623	LQBR	St. s.	COTOPA.....	3,252	1,989	324.0	46.2	25.0	1918	Newark, N. J.
65	217626	LQBT	St. s.	OSKODA.....	5,780	3,540	409.6	27.4	27.4	1919	Baltimore, Md.
66	217629	LQBV	St. s.	D. F. McAllister.....	207	141	102.6	25.5	12.2	1919	Sharptown, Md.
67	217631	LQBW	St. s.	WEST AMARGOSA.....	5,462	3,411	410.0	54.4	27.2	1919	Los Angeles, Calif.
68	217635	LQCB	Bk.	JOHN J. PHILLIPS.....	968	906	181.0	36.4	15.2	1899	Bath, Me.
69	217636	LQCD	Sch.	Jennie Flood Kreger.....	1,838	1,614	243.7	42.2	19.5	1919	Belfast, Me.
70	217637	LQCF	St. s.	CRUDOIL.....	1,370	760	242.5	36.9	19.7	1919	Violet, La.
71	217642	LQCK	St. s.	Tartar.....	416	197	142.0	31.6	14.4	1918	South Somerset, Mass.
72	136192	LQCP	St. s.	E. C. POPE.....	2,787	1,887	323.2	42.2	21.7	1891	Wyandotte, Mich.
73	217657	LQDK	St. s.	LAKE SAPOR.....	2,592	1,604	251.0	43.6	26.1	1919	do.

Line No.	Service	Crew	Horse-power	Name of owner	Home port	Address of owner
1	Frt.	37	1,200	U. S. Shipping Board.....	New York, N. Y.....	45 Broadway.
2	Ref.	68	\$1,800	do.....	Baltimore, Md.....	22 Light Street.
3	Frt.	11	Apex Navigation Corporation (N. Y.).....	New York, N. Y.....	63 Wall Street.
4	Frt.	44	2,500	U. S. Shipping Board.....	Seattle, Wash.....	841 Railroad Avenue South.
5	Cod.	15	550	Consolidated Fisheries Co. (Del.).....	Wilmington, Del.....	Lewes, Del.
6	Frt.	25	1,200	Inter-Coast S. S. Co. (Mass.).....	Boston, Mass.....	333 Washington Street.
7	Frt.	53	2,600	U. S. Shipping Board.....	San Francisco, Calif.....	369 Pine Street.
8	Frt.	48	\$2,500	do.....	Newark, N. J.....	do.
9	Frt.	42	1,350	Davidson S. S. Co. (Minn.).....	Duluth, Minn.....	Board of Trade Building.
10	Frt.	27	1,250	Coos Bay Lumber Co. (Del.).....	San Francisco, Calif.....	351 California Street.
11	Frt.	48	\$2,500	U. S. Shipping Board.....	Portland, Ore.....	514 Spalding Building.
12	Frt.	60	\$3,000	do.....	Seattle, Wash.....	841 Railroad Avenue South.
13	Frt.	11	New England Maritime Co. (Me.).....	Boston, Mass.....	131 State Street.
14	Frt.	34	\$2,500	Christenson S. S. Co. (Calif.).....	San Francisco, Calif.....	310 Sansome Street.
15	Frt.	57	\$2,500	U. S. Shipping Board.....	Philadelphia, Pa.....	Bourse Building.
16	Frt.	37	\$2,500	do.....	do.....	do.
17	Frt.	24	1,250	Chas. R. McCormick Lumber Co. (Del.).....	San Francisco, Calif.....	215 Market Street.
18	Frt.	35	2,500	do.....	do.....	do.
19	Frt.	29	1,800	Rolph Navigation & Coal Co. (Calif.).....	do.....	60 California Street.
20	Frt.	47	\$3,000	U. S. Shipping Board.....	do.....	369 Pine Street.
21	Frt.	40	\$4,800	do.....	do.....	do.
22	Frt.	27	1,300	King S. S. Corporation (Del.).....	Duluth, Minn.....	McDougal Terminal Terrace.
23	Frt.	10	550	Texas Co. (Del.).....	Wilmington, Del.....	7 West Tenth Street.
24	Frt.	52	3,280	U. S. Shipping Board.....	Seattle, Wash.....	841 Railroad Avenue South.
25	Frt.	42	\$2,500	do.....	Newark, N. J.....	do.
26	Frt.	35	2,500	Oceanic and Oriental Navigation Co. (Del.).....	San Francisco, Calif.....	215 Market Street.
27	Tow.	19	834	Mystlo S. S. Co. (Mass.), trustee.....	Boston, Mass.....	250 Stuart Street.
28	Frt.	35	\$2,500	American Scantic Line (Del.).....	New York, N. Y.....	5 Broadway.
29	Frt.	28	1,400	Charles Nelson Co. (Calif.).....	San Francisco, Calif.....	230 California Street.
30	Frt.	25	1,350	Fall River Navigation Co. (Mass.).....	Fall River, Mass.....	2 Bedford Street.
31	Frt.	37	\$2,500	U. S. Shipping Board.....	Portland, Ore.....	514 Spalding Building.
32	Frt.	46	\$2,500	do.....	do.....	do.
33	Frt.	29	2,200	New York & Cuba Mail S. S. Co. (Me.).....	New York, N. Y.....	Foot Wall Street.
34	Frt.	35	\$2,500	Mississippi Shipping Co. (La.).....	New Orleans, La.....	Hibernia Bank Building.
35	Tow.	18	800	Eastern Transportation Co. (Del.).....	Wilmington, Del.....	Ford Building.
36	Pas.	6	350	U. S. Shipping Board.....	New York, N. Y.....	45 Broadway.
37	Frt.	34	2,500	Am-Russ S. S. Corporation (Del.).....	do.....	2 Rector Street.
38	Frt.	34	3,500	Los Angeles S. S. Co. (Calif.).....	Los Angeles, Calif.....	Pier A, Wilmington, Calif.
39	Frt.	45	\$300	U. S. Shipping Board.....	Philadelphia, Pa.....	Bourse Building.
40	Frt.	43	\$2,500	Tampa Inter-Ocean S. S. Co. (Fla.).....	New Orleans, La.....	Whitney Building.
41	Frt.	48	1,300	Queen S. S. Corporation (Del.).....	Duluth, Minn.....	McDougal Terrace.
42	Tnk.	38	3,000	Texas Co. (Del.).....	Wilmington, Del.....	7 West Tenth Street.
43	Frt.	6	Reading Co. (Pa.).....	Philadelphia, Pa.....	Reading Terminal.
44	Frt.	50	\$5,000	Luckenback S. S. Co. (Del.).....	New York, N. Y.....	44 Whitehall Street.
45	Frt.	30	1,350	Horace X. Baxter S. S. Co. (Calif.).....	San Francisco, Calif.....	American National Bank Building.
46	Frt.	42	\$2,500	U. S. Shipping Board.....	Portland, Ore.....	514 Spalding Building.
47	Frt.	36	1,250	Mid-West Transportation Co. (Mich.).....	Detroit, Mich.....	Union Trust Co. Building.
48	Frt.	45	\$3,000	U. S. Shipping Board.....	Philadelphia, Pa.....	Bourse Building.
49	Frt.	36	1,350	A. H. Bull S. S. Co. (N. J.).....	New York, N. Y.....	40 West Street.
50	Frt.	43	\$2,500	Tampa Inter-Ocean S. S. Co. (Fla.).....	New Orleans, La.....	Whitney Building.
51	Frt.	45	\$3,000	U. S. Shipping Board.....	San Francisco, Calif.....	369 Pine Street.
52	Frt.	43	2,500	do.....	Tacoma, Wash.....	do.
53	Frt.	37	\$1,500	do.....	Newark, N. J.....	do.
54	Frt.	25	1,350	Munson S. S. Line (N. Y.).....	New York, N. Y.....	67 Wall Street.
55	Frt.	27	\$1,250	James Griffiths & Sons (Del.).....	Wilmington, Del.....	7 West Tenth Street.
56	Frt.	13	Rolph Navigation & Coal Co. (Calif.).....	San Francisco, Calif.....	60 California Street.
57	Frt.	36	\$2,500	Export S. S. Corporation (N. Y.).....	New York, N. Y.....	25 Broadway.
58	Frt.	54	\$2,500	U. S. Shipping Board.....	Newark, N. J.....	do.
59	Frt.	49	2,500	do.....	Baltimore, Md.....	5 Broadway.
60	Frt.	35	\$2,500	do.....	Portland, Ore.....	22 Light Street.
61	Frt.	44	\$3,000	do.....	New York, N. Y.....	514 Spalding Building.
62	Tow.	14	1,000	Cornell S. S. Co. (N. Y.).....	do.....	Foot West Fifty-third Street.
63	Frt.	32	\$2,500	American Scantic Line (Del.).....	do.....	45 Broadway.
64	Frt.	27	1,500	Charles Nelson Co. (Calif.).....	San Francisco, Calif.....	230 California Street.
65	Frt.	40	\$2,500	U. S. Shipping Board.....	Baltimore, Md.....	22 Light Street.
66	Tow.	6	500	McAllister Towing & Transportation Co. (N. Y.).....	New York, N. Y.....	24 State Street.
67	Frt.	42	3,500	U. S. Shipping Board.....	Los Angeles, Calif.....	Wilmington, Calif.
68	Frt.	12	Henry Strouse.....	Philadelphia, Pa.....	Real Estate Trust Building.
69	Frt.	10	Crowell & Thurlow (Me.).....	Boston, Mass.....	131 State Street.
70	Tnk.	22	1,000	Allied Oil Transport Co. (Ohio.).....	Cleveland, Ohio.....	Quaranty Building.
71	Tow.	16	750	James Shewan, Estate of.....	New York, N. Y.....	Foot Twenty-seventh Street (B.).
72	Frt.	36	2,000	Nicholson-Universal S. S. Co. (Del.).....	Wilmington, Del.....	Coe Terminal Warehouse Building, Detroit, Mich.
73	Frt.	48	1,300	U. S. Shipping Board.....	New York, N. Y.....	45 Broadway.

Merchant Vessels

Line No.	Official No.	Signal letters	Rig	Name of vessel	Tonnage		Dimensions			When built	Where built
					Gross	Net	Length	Breadth	Depth		
1	217662	LQDP	St. s.	Gloucester.....	521	254	164.3	29.1	14.2	1919	Essex, Mass.....
2	217663	LQDR	St. s.	James Dougherty.....	263	141	121.6	20.4	12.0	1919	Sharptown, Md.....
3	217672	LQFB	St. s.	HAFSHE.....	437	203	142.0	27.7	14.8	1919	Elizabeth, N. J.....
4	217673	LQFC	St. s.	BALLCAMP.....	425	200	142.0	27.7	14.8	1919	do.....
6	217676	LQFH	St. s.	CHILBAR.....	5,030	3,690	391.8	51.3	28.8	1919	Wilmington, Del.....
6	217678	LQFK	St. s.	SULPHITE.....	437	203	142.0	27.7	14.8	1919	Elizabeth, N. J.....
7	217679	LQFM	St. s.	BALLENAS.....	437	203	142.0	27.7	14.8	1919	do.....
8	217682	LQFP	Sc. b.	PROCTOR.....	2,109	1,889	251.0	43.0	22.2	1919	Superior, Wis.....
9	217683	LQFR	Sch.	FREEMAN.....	1,070	959	162.4	39.0	19.4	1919	Rockland, Me.....
10	217687	LQFS	St. s.	EUREKA.....	2,246	1,348	289.0	44.1	19.2	1919	Portland, Ore.....
11	217692	LQFT	St. s.	SAHALE.....	5,593	3,422	390.0	51.2	27.6	1919	Hog Island, Pa.....
12	217693	LQFV	St. s.	SACO.....	5,106	3,097	390.0	54.2	27.6	1919	do.....
13	217694	LQFW	St. s.	WALLINGFORD.....	2,250	1,229	245.6	42.0	24.1	1919	Long Beach, Calif.....
14	217705	LQ GK	So. b.	Northern No. 18.....	1,047	983	226.2	35.1	14.0	1919	Havre de Grace, Md.....
15	217708	LQGN	St. s.	WEST HADAWAY.....	5,702	3,632	410.0	54.2	27.6	1919	Portland, Ore.....
16	217709	LQGP	St. s.	ATLANTIC.....	5,524	3,455	410.5	54.3	27.2	1919	Los Angeles, Calif.....
17	217715	LQGV	St. s.	WYNOOCHE.....	6,065	3,760	400.7	54.2	30.4	1919	Harriman, Pa.....
18	217722	LQHG	St. s.	Aster.....	415	197	142.0	31.0	14.4	1918	South Somerset, Mass.....
19	217725	LQHI	St. s.	MUNMYSTIC.....	5,585	3,413	400.7	54.2	30.1	1919	Chester, Pa.....
20	217727	LQHM	St. s.	PACIFIC HEMLOCK.....	5,651	3,517	409.7	54.2	27.7	1919	Seattle, Wash.....
21	217730	LQHR	St. s.	EXHIBITOR.....	5,106	3,097	390.0	54.2	27.6	1919	Hog Island, Pa.....
22	217731	LQHS	St. s.	SAUERSTIES.....	5,101	3,093	390.0	54.2	27.6	1919	do.....
23	217733	LQHV	St. s.	LOUIS M. WINSLOW.....	346	166	139.2	24.0	13.1	1919	East Boothbay, Me.....
24	217738	LQJQ	St. s.	WEST TACOOK.....	6,176	3,841	409.8	54.2	27.7	1919	Portland, Ore.....
25	217744	LQJK	St. s.	NEVADA.....	7,069	4,306	434.8	56.2	31.8	1919	Sparrows Point, Md.....
26	217744	LQJN	St. s.	COVALT.....	2,450	1,485	253.4	43.7	34.5	1919	Ecorse, Mich.....
27	217748	LQJR	St. s.	MAKENA.....	2,729	1,653	253.4	43.6	25.1	1919	Ashtabula, Ohio.....
28	217769	LQKQ	St. s.	BRADDOCK.....	5,529	4,122	395.5	55.0	31.4	1919	Kearny, N. J.....
29	217770	LQKH	St. s.	MCKEESPORT.....	6,198	3,828	395.5	55.0	31.4	1919	do.....
30	217775	LQKM	St. s.	GULFQUEEN.....	6,599	4,117	419.5	56.6	31.7	1919	Camden, N. J.....
31	217776	LQKN	St. s.	COKEBIT.....	6,176	4,401	401.4	53.2	31.9	1919	Vancouver, Wash.....
32	217778	LQKR	St. s.	WEST MUNHAM.....	5,763	3,571	410.0	54.2	27.6	1919	Portland, Ore.....
33	217791	LQKW	St. s.	MANHATTAN ISLAND.....	4,834	3,045	386.8	52.2	27.4	1919	Arlington, N. J.....
34	217794	LQMC	St. s.	HENRY CLAY.....	8,166	6,308	439.6	60.2	33.7	1919	Gloucester City, N. J.....
35	217795	LQMD	St. s.	Cleopatra.....	415	197	142.0	31.0	14.4	1919	South Somerset, Mass.....
36	217768	LQMJ	Sch.	B. S. Taylor.....	1,488	1,389	212.2	40.0	21.2	1919	Wilmington, Del.....
37	217799	LQMK	St. s.	SCHOHARIE.....	4,971	3,070	390.0	54.2	27.6	1919	Hog Island, Pa.....
38	217800	LQMN	St. s.	SCHODACK.....	5,041	3,116	390.0	54.2	27.6	1919	do.....
39	217805	LQMV	St. s.	ISOBEL WEEMS.....	2,323	1,394	251.0	43.6	22.2	1919	Duluth, Minn.....
40	217806	LQMW	St. s.	EDGEHILL.....	5,868	5,264	409.6	54.2	27.1	1919	Seattle, Wash.....
41	217810	LQNB	St. s.	COVENA.....	2,372	1,413	253.4	43.7	24.5	1919	Ecorse, Mich.....
42	217811	LQNC	St. s.	HENRY STEERS.....	343	212	126.5	25.1	13.3	1919	Wilmington, Del.....
43	217815	LQNG	St. s.	WAUCONDA.....	5,423	3,345	400.7	54.2	30.4	1919	Harriman, Pa.....
44	217818	LQNJ	St. s.	TOLLARD.....	5,874	3,609	409.6	54.4	27.4	1919	Groton, Conn.....
45	217829	LQNT	St. s.	MUNSLA.....	5,220	1,330	289.0	44.1	19.2	1919	Portland, Ore.....
46	217834	LQNV	St. s.	Mary A. Bickel.....	415	197	142.0	31.6	14.4	1918	South Somerset, Mass.....
47	217835	LQNW	St. s.	Volant.....	415	197	142.0	31.6	14.4	1910	do.....
48	217837	LQPC	St. s.	LARA.....	2,967	1,760	300.0	44.1	22.9	1919	Wilmington, Del.....
49	217839	LQPF	St. s.	OZETTE.....	6,078	4,400	401.9	53.2	32.0	1919	Seattle, Wash.....
50	217841	LQPH	Sch.	Snetind.....	1,470	1,305	234.5	45.2	18.3	1919	do.....
51	217844	LQPJ	St. s.	MAKAWEL.....	2,552	1,534	253.4	43.6	25.2	1919	Ashtabula, Ohio.....
52	217851	LQPR	St. s.	JACK.....	2,622	1,617	251.0	43.6	28.2	1919	Lorain, Ohio.....
53	217859	LQRH	St. s.	LILLIAN LUCKENBACH.....	8,530	5,399	448.0	60.2	28.2	1919	Chester, Pa.....
54	217860	LQRC	St. s.	CASTLE TOWN.....	3,321	2,029	321.7	50.0	21.6	1919	Gloucester, N. J.....
55	217861	LQRD	St. s.	WEST MAXIMUS.....	5,561	4,006	409.0	54.2	27.1	1919	Seattle, Wash.....
56	217869	LQRH	St. s.	CENTURION.....	415	197	142.0	31.6	14.4	1919	South Somerset, Mass.....
57	217871	LQRK	St. s.	COQUINA.....	2,140	1,281	250.5	43.7	20.1	1919	Manitowoc, Wis.....
58	217883	LQRS	St. s.	LEWIS LUCKENBACH.....	10,662	6,784	496.0	68.2	37.2	1919	Quincy, Mass.....
59	217885	LQRV	St. s.	EXTON.....	5,083	3,113	390.0	54.2	27.6	1919	Hog Island, Pa.....
60	217896	LQRW	St. s.	SCIENECTADY.....	5,114	3,102	390.0	54.2	27.6	1919	do.....
61	217897	LQSB	St. s.	SARCOXIE.....	5,116	3,103	390.0	54.2	27.6	1919	do.....
62	217898	LQSC	St. s.	BARLOW.....	425	200	142.0	27.7	14.8	1919	Elizabeth, N. J.....
63	217899	LQSD	St. s.	BARHAMSTEAD.....	437	203	142.0	27.7	14.8	1919	do.....
64	217900	LQSF	St. s.	DIO.....	4,823	3,038	390.8	52.2	27.4	1919	Arlington, N. J.....
65	217892	LQSO	St. s.	EDGEMONT.....	5,865	5,257	409.6	54.2	27.1	1919	Seattle, Wash.....
66	217905	LQSP	St. s.	HEACONHILL.....	7,071	4,306	434.8	56.2	31.8	1919	Sparrows Point, Md.....
67	217906	LQSR	St. s.	GOLDEN BEAR.....	5,342	3,339	410.0	54.4	27.2	1919	Los Angeles, Calif.....
68	217910	LQST	St. s.	POUGHKEEPSIE.....	5,588	3,466	400.5	54.2	30.4	1919	Newburgh, N. Y.....

Line No.	Service	Crew	Horse-power	Name of owner	Home port	Address of owner
1	Fsh.	26	700	Marine Products (Va.)	Reedville, Va.	C/o J. Newland, 606 Pennsylvania Avenue, Washington, D. C.
2	Tow.	16	750	Erie Basin Towing & Hoisting Co. (N. Y.)	New York, N. Y.	25 Broadway.
3	Tow.	16	1,000	Sabine Towing Co. (Tex.)	Port Arthur, Tex.	Box 262.
4	Tow.	22	850	Ford Motor Co. (Del.)	Detroit, Mich.	Care Ford Motor Co., Dearborn, Mich.
5	Tnk.	35	2,700	Chile Steamship Co. (N. Y.)	New York, N. Y.	25 Broadway.
6	Tow.	19	800	Detroit Sulphite Transportation Co. (Mich.)	Detroit, Mich.	9126 West Jefferson Avenue.
7	Tow.	19	700	Ballenas Co. (N. J.)	New York, N. Y.	C/o W. E. Hedger Co., 26 Broadway.
8	Frt.	5		Sipey Barge and Towing Co. (La.)	New Orleans, La.	Pere Marquette Building.
9	Frt.	9		New England Maritime Co. (Me.)	Boston, Mass.	131 State Street.
10	Frt.	24	1,400	Hammond Lumber Co. (Del.)	San Francisco, Calif.	310 Sansome Street.
11	Frt.	35	2,500	Tampa Inter-Ocean S. S. Co. (Fla.)	New Orleans, La.	Whitney Building.
12	Frt.	37	2,700	U. S. Shipping Board	Philadelphia, Pa.	Bourse Building.
13	Frt.	29	900	Wallingford S. S. Co. (Calif.)	San Francisco, Calif.	215 Market Street.
14	Frt.	3		D. T. Sheridan	Philadelphia, Pa.	127 Walnut Street.
15	Frt.	35	2,500	U. S. Shipping Board	Portland, Ore.	514 Spaulding Building.
16	Frt.	35	2,000	Argonaut S. S. Co. (N. Y.)	New York, N. Y.	26 Beaver Street.
17	Frt.	43	3,000	U. S. Shipping Board	Philadelphia, Pa.	Bourse Building.
18	Tow.	19	1,000	Davison Chemical Co. (Md.)	Baltimore, Md.	Garrett Building.
19	Frt.	35	2,500	Munson S. S. Line (N. Y.)	New York, N. Y.	67 Wall Street.
20	Frt.	47	2,800	Dimon S. S. Corporation (Del.)	do	24 State Street.
21	Frt.	48	2,500	Export Steamship Corporation (N. Y.)	do	25 Broadway.
22	Frt.	38	2,500	U. S. Shipping Board	Philadelphia, Pa.	Bourse Building.
23	Fsh.	30	550	Ocean Trawling Co. (Mass.)	Boston, Mass.	84 State Street.
24	Frt.	43	2,500	U. S. Shipping Board	Portland, Ore.	514 Spaulding Building.
25	Tnk.	34	2,600	Texas S. S. Co. (Calif.)	Wilmington, Del.	7 West Tenth Street.
26	Frt.	23	1,350	Morton Salt Co. (Ill.)	Chicago, Ill.	208 West Washington Street.
27	Frt.	26	1,350	Matson Navigation Co. (Calif.)	San Francisco, Calif.	215 Market Street.
28	Frt.	42	2,500	U. S. Shipping Board	Newark, N. J.	do
29	Frt.	54	2,500	do	do	do
30	Tnk.	41	2,600	Gulf Refining Co. (Tex.)	Seattle, Wash.	841 Railroad Avenue South.
31	Frt.	51	2,800	U. S. Shipping Board	Portland, Ore.	514 Spaulding Building.
32	Frt.	44	2,500	do	do	do
33	Frt.	31	2,500	Finkbine-Guild Transportation Co. (Del.)	Wilmington, Del.	Du Pont Building.
34	Frt.	46	3,260	U. S. Shipping Board	Philadelphia, Pa.	Bourse Building.
35	Tow.	14	850	Cumco (N. J.)	New York, N. Y.	11 Moore Street.
36	Frt.	12		Malne Shipping Co. (Me.)	Portland, Me.	415 Congress Street.
37	Frt.	37	2,500	South Atlantic S. S. Co. (Del.)	Savannah, Ga.	7 West Tenth Street, Wilmington, Del.
38	Frt.	37	2,500	U. S. Shipping Board	Philadelphia, Pa.	Bourse Building.
39	Frt.	27	1,250	Baltimore & Carolina Steamship Co. (Md.)	Baltimore, Md.	Pier 5, Pratt Street.
40	Frt.	33	2,500	U. S. Shipping Board	Seattle, Wash.	841 Railroad Avenue South.
41	Frt.	37	1,350	Hammond Lumber Co. (Del.)	San Francisco, Calif.	310 Sansome Street.
42	Tow.	17	750	Henry Steers (N. Y.)	New York, N. Y.	17 Battery Place.
43	Frt.	45	3,000	U. S. Shipping Board	Philadelphia, Pa.	Bourse Building.
44	Frt.	42	2,500	do	New London, Conn.	do
45	Frt.	29	1,100	Munson S. S. Line (N. Y.)	New York, N. Y.	67 Wall Street.
46	Tow.	18	1,000	Standard Dredging Co. (N. J.)	do	233 Broadway.
47	Tow.	29	1,000	Davison Chemical Co. (Md.)	Baltimore, Md.	Garrett Building.
48	Frt.	33	1,650	Atlantic & Caribbean Steam Navigation Co. (Me.)	Wilmington, Del.	do
49	Frt.	44	3,500	U. S. Shipping Board	Seattle, Wash.	841 Railroad Avenue South.
50	Frt.	11		Joseph W. Gorman	Boston, Mass.	Worcester, Mass.
51	Frt.	26	1,350	Matson Navigation Co. (Calif.)	San Francisco, Calif.	215 Market Street.
52	Frt.	32	1,300	Jack Steamship Corporation (Del.)	Duluth, Minn.	McDougall Terminal.
53	Frt.	54	5,000	Luckenbach S. S. Co. (Del.)	New York, N. Y.	44 Whitehall Street.
54	Frt.	26	1,650	Chas. Nelson Co. (Calif.)	San Francisco, Calif.	230 California Street.
55	Frt.	31	2,500	U. S. Shipping Board	Seattle, Wash.	841 Railroad Avenue South.
56	Tow.	20	1,000	do	Houston, Tex.	do
57	Frt.	31	1,150	Pillsbury & Curtis (Calif.)	San Francisco, Calif.	351 California Street.
58	Frt.	52	4,500	Luckenbach S. S. Co. (Del.)	New York, N. Y.	44 Whitehall Street.
59	Frt.	33	3,500	Export S. S. Corporation (N. Y.)	do	25 Broadway.
60	Frt.	36	2,500	American Seantle Line (Del.)	do	5 Broadway.
61	Frt.	35	2,500	U. S. Shipping Board	Philadelphia, Pa.	Bourse Building.
62	Tow.	22	800	Ford Motor Co.	Detroit, Mich.	Highland Park.
63	Tow.	22	800	Pringle Barge Line Co. (Ohio)	Cleveland, Ohio	610 Rockefeller Building.
64	Frt.	31	3,000	Finkbine-Guild Transportation (Del.)	Wilmington, Del.	Du Pont Building.
65	Frt.	39	3,000	U. S. Shipping Board	Seattle, Wash.	841 Railroad Avenue South.
66	Tnk.	35	2,600	Colonial Beacon Oil Co. (Mass.)	Boston, Mass.	Everett, Mass.
67	Frt.	38	3,500	Oceanic and Oriental Navigation Co. (Del.)	San Francisco, Calif.	215 Market Street.
68	Frt.	53	3,000	U. S. Shipping Board	New York, N. Y.	45 Broadway.

* Sold to Ford Motor Co.

Merchant Vessels

Line No.	Official No.	Signal letters	Rig	Name of vessel	Tonnage		Dimensions			When built	Where built
					Gross	Net	Length	Breadth	Depth		
1	217919	LQTD	St. s.	SAGE BRUSH.....	5,519	2,398	400.8	54.2	27.7	1919	Portland, Oreg.....
2	217920	LQTF	St. s.	SHENANDOAH.....	6,531	4,058	416.8	56.1	31.1	1919	Bath, Me.....
3	217921	LQTG	St. s.	STEADFAST.....	7,588	4,854	440.0	58.0	35.2	1919	Alameda, Calif.....
4	217928	LQTN	St. s.	MALAMA.....	3,275	1,996	324.0	46.2	25.0	1919	Newark, N. J.....
5	217931	LQTS	St. s.	SAN PEDRO.....	6,216	3,841	395.5	55.0	31.4	1919	Kearny, N. J.....
6	217932	LQTV	St. s.	GOLDEN CLOUD.....	5,670	3,604	410.5	54.3	27.2	1919	Los Angeles, Calif.....
7	217933	LQTW	St. s.	HAWAIIAN.....	6,264	3,836	404.6	53.9	26.2	1919	Philadelphia, Pa.....
8	217935	LQVB	St. s.	WEST HARGRAVE.....	6,280	3,920	410.0	54.2	27.6	1919	Portland, Oreg.....
9	217936	LQVC	St. s.	WEST NOHNO.....	5,769	3,564	409.8	54.2	27.7	1919	do.....
10	217937	LQVD	St. s.	Woodman.....	358	198	126.0	29.9	13.7	1919	Solomons, Md.....
11	217938	LQVF	St. s.	EXMINSTER.....	4,985	3,048	390.0	54.2	27.6	1919	Hog Island, Pa.....
12	217939	LQVG	St. s.	Craftsman.....	358	197	126.0	29.9	13.7	1919	Solomons, Md.....
13	217941	LQVH	St. s.	HAROLD F. O'BRIEN.....	204	93	100.8	24.7	25.1	1919	Brooklyn, N. Y.....
14	217952	LQVM	St. s.	HEFFRON.....	7,611	4,886	440.0	56.0	35.2	1919	Alameda, Calif.....
15	217953	LQVN	St. s.	COAXET.....	6,038	3,742	401.4	53.2	31.9	1919	Vancouver, Wash.....
16	217961	LQVS	St. s.	WEST TOTANT.....	5,628	3,488	410.0	54.2	27.6	1919	Portland, Oreg.....
17	217962	LQVT	St. s.	SEA BIRD.....	383	169	150.4	25.0	13.3	1919	South Portland, Me.....
18	217970	LQWB	St. s.	CALVERT.....	4,071	2,514	339.3	49.1	26.5	1919	Baltimore, Md.....
19	217971	LQWC	St. s.	LAKE INAHA.....	2,622	1,619	251.0	43.6	26.2	1919	Lorain, Ohio.....
20	217972	LQWD	St. s.	GLYMONT.....	2,722	1,672	289.0	44.1	29.2	1919	Portland, Oreg.....
21	217978	LQWG	St. s.	BROOKINGS.....	2,327	1,388	253.4	43.6	25.1	1919	Ashtabula, Ohio.....
22	217981	LQWJ	St. s.	PACIFIC OAK.....	5,622	3,499	409.7	54.2	27.7	1919	Seattle, Wash.....
23	217988	LQWK	St. s.	ONEIDA.....	2,664	1,654	251.0	43.6	26.1	1919	Wyandotte, Mich.....
24	217994	LQWP	St. s.	ELDENA.....	6,900	5,321	409.6	54.2	27.1	1919	Seattle, Wash.....
25	218001	LQWV	Ol. s.	TEXACO 145.....	500	350	147.7	30.1	12.4	1919	Bath, Me.....
26	218002	LRBC	St. s.	SCHOODIC.....	4,932	2,980	390.0	54.2	27.6	1919	Hog Island, Pa.....
27	218003	LRBD	St. s.	SPENCER KELLOGG.....	5,104	3,748	391.8	51.3	28.8	1919	Wilmington, Del.....
28	218004	LRBF	St. s.	WAUKEGAN.....	6,209	3,836	395.5	55.0	31.4	1919	Kearny, N. J.....
29	218005	LRBG	St. s.	MAHJONA.....	2,512	1,531	253.4	43.7	24.5	1919	Ecorse, Mich.....
30	218006	LRBH	Ol. s.	MUNCOVE.....	2,437	1,388	253.4	43.7	24.5	1919	do.....
31	218009	LRBK	St. s.	BARRALTON.....	425	200	142.0	27.7	14.8	1919	Elizabeth, N. J.....
32	218010	LRBM	St. s.	WEST QUECHEE.....	5,711	3,539	410.0	44.2	27.6	1919	Portland, Oreg.....
33	218017	LRBP	St. s.	EDGEMOOR.....	7,038	5,388	409.6	54.2	27.1	1919	Seattle, Wash.....
34	218018	LRBQ	St. s.	EXPLORER.....	5,728	3,541	410.0	54.2	27.6	1919	Portland, Oreg.....
35	218019	LRBS	St. s.	WAUKAU.....	6,126	3,796	400.7	54.2	30.4	1919	Harriman, Pa.....
36	218022	LRBV	Sc. b.	Falmouth.....	2,236	2,073	274.2	46.2	21.4	1919	Bath, Me.....
37	218025	LRCB	St. s.	WEST IRMO.....	5,900	3,670	409.8	54.2	29.2	1919	Seattle, Wash.....
38	218026	LRCD	St. s.	A. G. WELLS.....	418	190	142.0	27.5	14.6	1919	Superior, Wis.....
39	218027	LRCF	St. s.	TEXMAR.....	5,505	3,439	410.5	54.3	27.2	1919	Los Angeles, Calif.....
40	217704	LRCG	St. s.	OCEAN.....	301	96	135.0	22.8	13.4	1918	Superior, Wis.....
41	216973	LRCH	St. s.	RIPPLE.....	301	96	135.0	22.8	13.4	1918	do.....
42	218036	LRCM	Ol. s.	Trolltind.....	2,174	1,500	243.7	47.3	24.2	1919	Seattle, Wash.....
43	218039	LRCP	St. s.	KISHACOQUILLAS.....	5,039	3,046	390.0	54.4	27.6	1919	Hog Island, Pa.....
44	218040	LRCQ	St. s.	FRANCIS WEEMS.....	2,323	1,394	251.0	43.6	22.2	1919	Duluth, Minn.....
45	218042	LRCR	St. s.	GUIMBA.....	6,100	4,545	402.6	53.0	32.0	1918	Oakland, Calif.....
46	218048	LRCT	St. s.	GOLDEN EAGLE.....	5,436	3,405	410.0	54.4	27.2	1919	Los Angeles, Calif.....
47	218057	LRCV	St. s.	CORNORE.....	2,153	1,280	250.5	43.7	20.1	1919	Manitowoc, Wis.....
48	218058	LRCW	St. s.	NANCY WEEMS.....	2,153	1,280	250.5	43.7	20.1	1919	do.....
49	218059	LRDB	St. s.	POINT BONITA.....	3,283	2,090	324.0	46.2	25.0	1919	Newark, N. J.....
50	218056	LRDC	St. s.	LAKE GILTEDGE.....	2,664	1,654	251.0	43.6	26.1	1919	Wyandotte, Mich.....
51	218062	LRDG	St. s.	BARRANCA.....	418	200	142.0	27.7	14.8	1919	Elizabeth, N. J.....
52	218066	LRDK	St. s.	PENOBSCOT.....	2,496	1,490	253.4	43.6	25.1	1919	Ashtabula, Ohio.....
53	218067	LRDM	St. s.	ANDREA F. LUCKENBACH.....	10,725	6,826	496.0	68.2	37.2	1919	Quincy, Mass.....
54	218068	LRDN	St. s.	POLYBIUS.....	7,041	5,359	400.6	54.2	27.1	1919	Seattle, Wash.....
55	218071	LRDQ	St. s.	HUMACONNA.....	418	190	142.0	27.5	14.6	1919	Superior, Wis.....
56	218072	LRDS	St. s.	HUMBER.....	418	190	142.0	27.5	14.6	1919	do.....
57	218074	LRDV	St. s.	HULVER.....	418	190	142.0	27.5	14.6	1919	do.....
58	218075	LRDW	St. s.	MAJORY WEEMS.....	2,323	1,394	251.0	43.6	22.2	1919	Duluth, Minn.....
59	218077	LRFC	St. s.	LORAIN.....	6,213	3,836	395.5	55.0	31.4	1919	Kearny, N. J.....
60	218078	LRFD	St. s.	YOUNGSTOWN.....	6,633	4,121	395.5	55.0	31.4	1919	do.....
61	218083	LRFG	Sch.	BRADFORD E. JONES.....	1,648	1,510	221.9	42.2	22.6	1919	Boothbay Harbor, Me.....
62	218085	LRFJ	St. s.	OSQUUMBICK.....	6,034	4,483	401.9	53.1	32.0	1919	Seattle, Wash.....
63	218088	LRFK	Ol. s.	WALMOTO.....	4,998	3,114	390.0	54.2	27.6	1919	Hog Island, Pa.....
64	218089	LRFM	St. s.	SATARTIA.....	4,994	3,021	390.0	54.2	27.6	1919	do.....
65	218094	LRFN	St. s.	Commissioner.....	272	129	108.3	28.3	13.0	1918	Brunswick, Ga.....
66	218096	LRFP	St. s.	WALDEN.....	5,511	3,397	400.5	54.2	30.4	1919	Newburgh, N. Y.....
67	218096	LRFQ	St. s.	WEST CELERON.....	5,763	3,554	409.8	54.2	27.7	1919	Portland, Oreg.....
68	218097	LRFS	St. s.	WEST CELINA.....	6,187	3,838	409.8	54.2	27.7	1919	do.....
69	218098	LRFT	St. s.	GOLDEN RIVER.....	6,064	3,817	402.5	53.0	32.0	1919	Baypoint, Calif.....
70	218099	LRFV	St. s.	Margaret A. Howard.....	475	218	139.6	30.3	15.7	1919	Savannah, Ga.....

Line No.	Service	Crew	Horse-power	Name of owner	Home port	Address of owner
1	Frt.	40	\$ 2,500	Shepard S. S. Co. (Me.)	Portland, Me.	477 Congress Street.
2	Tnk.	37	3,000	Texas Co. (Del.)	Wilmington, Del.	7 West Tenth Street.
3	Frt.	45	\$ 3,000	U. S. Shipping Board	San Francisco, Calif.	369 Pine Street.
4	Frt.	36	\$ 1,500	Matson Navigation Co. (Calif.)	do.	215 Market Street.
5	Frt.	36	\$ 2,500	Pacific Atlantic S. S. Co. (Del.)	Portland, Ore.	Porter Building.
6	Frt.	33	2,800	Oceanic & Oriental Navigation Co. (Del.)	San Francisco, Calif.	215 Market Street.
7	Frt.	40	3,000	American-Hawaiian Steamship Co. (N.J.)	New York, N. Y.	10 Bridge Street.
8	Frt.	41	\$ 2,500	U. S. Shipping Board	Portland, Ore.	514 Spalding Building.
9	Frt.	42	\$ 2,500	do.	do.	Do.
10	Tow.	13	1,000	Cahill Towing Line (N. J.)	New York, N. Y.	11 Moore Street.
11	Frt.	39	\$ 2,500	Export Steamship Corporation (N. Y.)	do.	25 Broadway.
12	Tow.	21	\$ 1,000	M. J. Dady Engineering & Contracting Co. (N. Y.)	do.	367 Fulton Street, Brooklyn.
13	Tow.	12	800	Steamtug O'Brien Sisters (N. Y.)	do.	233 Broadway.
14	Frt.	33	3,000	Heffron Steamship Co. (Del.)	Tacoma, Wash.	Tacoma Building.
15	Frt.	44	2,800	U. S. Shipping Board	Portland, Ore.	514 Spalding Building.
16	Frt.	42	\$ 2,500	do.	do.	Do.
17	Fsh.	2	700	Consolidated Fisheries Co. (Del.)	Wilmington, Del.	Lewes, Del.
18	Frt.	49	\$ 1,800	U. S. Shipping Board	Baltimore, Md.	22 Light Street.
19	Frt.	34	1,300	do.	Norfolk, Va.	Army Base.
20	Frt.	30	1,400	Charles Nelson Co. (Calif.)	San Francisco, Calif.	230 California Street.
21	Frt.	25	1,380	Andrew F. Mahony Co. (Calif.)	San Francisco, Calif.	1 Drumm Street.
22	Frt.	37	2,800	Dimon, S. S. Corporation (Del.)	New York, N. Y.	24 State Street.
23	Frt.	24	1,500	Clyde S. S. Co. (Me.)	do.	Pier 36, North River.
24	Frt.	44	\$ 3,500	U. S. Shipping Board	Seattle, Wash.	841 Railroad Avenue South.
25	Tnk.	13	400	Texas Co. (Del.)	Wilmington, Del.	7 West Tenth Street.
26	Frt.	43	\$ 2,500	U. S. Shipping Board	Philadelphia, Pa.	Bourse Building.
27	Tnk.	36	2,700	New York & Philippine S. S. Corporation (Del.)	New York, N. Y.	420 Lexington Avenue.
28	Frt.	54	\$ 2,500	U. S. Shipping Board	Newark, N. J.	215 Market Street.
29	Frt.	26	1,350	Matson Navigation Co. (Calif.)	San Francisco, Calif.	67 Wall Street.
30	Frt.	25	6,900	Munson S. S. Line (N. Y.)	New York, N. Y.	Dearborn, Mich.
31	Tow.	18	800	Ford Motor Co. (Del.)	Detroit, Mich.	514 Spalding Building.
32	Frt.	42	\$ 2,500	U. S. Shipping Board	Portland, Ore.	841 Railroad Avenue South.
33	Frt.	39	\$ 3,500	do.	Seattle, Wash.	25 Broadway.
34	Frt.	36	\$ 2,500	Export Steamship Corporation (N. Y.)	New York, N. Y.	Bourse Building.
35	Frt.	39	\$ 3,000	U. S. Shipping Board	Philadelphia, Pa.	17 Battery Place.
36	Frt.	5		Staples Coal Co. (Mass.)	Fall River, Mass.	114 Sansome Street.
37	Frt.	32	2,800	American-West African Line (N. Y.)	New York, N. Y.	17 Battery Place.
38	Tow.	6	800	Atchison, Topeka & Santa Fe Railway Co. (Kans.)	San Francisco, Calif.	114 Sansome Street.
39	Frt.	34	2,500	Calmer S. S. Corporation (Del.)	New York, N. Y.	25 Broadway.
40	Cod.	24	500	Bay State Fishing Co. (Mass.)	Boston, Mass.	30 Fish Pier.
41	Cod.	24	450	do.	do.	Do.
42	Frt.	20	\$ 1,000	American Motor Ship Co. (N. Y.)	New York, N. Y.	32 Broadway.
43	Tnk.	42	\$ 2,500	Steamer Kishacouquillas Corporation (N. Y.)	New York, N. Y.	565 Fifth Avenue.
44	Frt.	27	1,250	Baltimore & Carolina Line (Md.)	Baltimore, Md.	Pier 5, East Pratt Street.
45	Fef.	50	\$ 2,800	U. S. Shipping Board	San Francisco, Calif.	369 Pine Street.
46	Frt.	35	4,500	Oceanic & Oriental Navigation Co. (Del.)	do.	215 Market Street.
47	Frt.	30	1,250	Ore S. S. Corporation (Del.)	New York, N. Y.	25 Broadway.
48	Frt.	40	1,200	Baltimore & Carolina Line (Md.)	Baltimore, Md.	Pier 5, East Pratt Street.
49	Frt.	37	\$ 1,500	Gulf Pacific Line (Calif.)	San Francisco, Calif.	240 Front Street.
50	Frt.	26	1,350	Lake Giltedge S. S. Co. (Ala.)	Mobile, Ala.	7 St. Michael Street.
51	Tow.	22	800	New Orleans Coal & Bisso Towboat Co. (Del.)	New Orleans, La.	United Fruit Building.
52	Frt.	28	1,350	Penobscot S. S. Co. (Mass.)	Boston, Mass.	7 West Tenth Street, Wilmington, Del.
53	Frt.	52	\$ 6,000	Luckenbach S. S. Co. (Del.)	New York, N. Y.	44 Whitehall Street.
54	Frt.	49	\$ 3,500	U. S. Shipping Board	Seattle, Wash.	841 Railroad Avenue South.
55	Tow.	15	1,250	Merrill & Ring Lumber Co. (Wash.)	do.	White Building.
56	Tow.	21	850	Ford Motor Co. (Del.)	Detroit, Mich.	Highland Park, Mich.
57	Tow.	22	800	Tennessee Coal Iron & R. R. Co. (Tenn.)	Mobile, Ala.	Brown Marx Building, Birmingham, Ala.
58	Frt.	41	1,250	Baltimore & Carolina Line (Md.)	Baltimore, Md.	Pier 5, Pratt Street.
59	Frt.	54	\$ 2,500	U. S. Shipping Board	Newark, N. J.	
60	Frt.	33	\$ 2,500	do.	do.	
61	Frt.	12		New England Maritime Co. (Me.)	Boston, Mass.	131 State Street.
62	Frt.	44	\$ 3,500	U. S. Shipping Board	Seattle, Wash.	841 Railroad Avenue South.
63	Frt.	33	\$ 2,250	Seekonk Corporation (N. Y.)	Philadelphia, Pa.	Fifth and Chestnut Streets.
64	Frt.	40	\$ 2,500	U. S. Shipping Board	do.	Bourse Building.
65	Wrk.	10	500	Meritt-Chapman & Scott Corporation (Del.)	New York, N. Y.	17 Battery Place.
66	Frt.	53	\$ 3,000	U. S. Shipping Board	do.	45 Broadway.
67	Frt.	43	\$ 2,500	do.	Portland, Ore.	514 Spalding Building.
68	Frt.	34	\$ 2,500	do.	do.	Do.
69	Frt.	37	\$ 2,500	Oceanic & Oriental Navigation Co. (Del.)	San Francisco, Calif.	215 Market Street.
70	Tow.	18	900	Thomas J. Howard	New York, N. Y.	1 Broadway.

Merchant Vessels

Line No.	Official No.	Signal letters	Rtg	Name of vessel	Tonnage		Dimensions			When built	Where built
					Gross	Net	Length	Breadth	Depth		
1	218102	LRGB	St. s.	CASCADE.....	4,839	3,635	380.2	53.1	26.9	1919	Tacoma, Wash.
2	218104	LRGO	St. s.	BOUKER No. 6.....	285	168	111.2	26.5	12.0	1919	Baltimore, Md.
3	218111	LRGF	St. s.	WEST HEMATTE.....	5,621	3,491	400.7	54.2	27.7	1919	Seattle, Wash.
4	218112	LRGH	Sch.	Virginia Dare.....	1,569	1,425	229.4	41.2	22.8	1919	Newcastle, Mo.
5	218115	LRGJ	St. s.	LAKE GILTA.....	2,664	1,654	251.0	43.6	26.1	1919	Wyandotte, Mich.
6	218128	LRGV	St. s.	SANTA ELISA.....	5,004	3,021	360.3	51.7	23.1	1919	Camden, N. J.
7	218136	LRHB	St. s.	EXCHANGE.....	4,971	3,070	390.0	54.2	27.6	1919	Hog Island, Pa.
8	218137	LRHO	St. s.	INTAN.....	5,490	3,374	400.7	54.2	30.4	1919	Harriman, Pa.
9	218139	LRHD	St. s.	Henry W. Conant.....	226	178	124.4	22.3	10.1	1919	Millford, Del.
10	218143	LRHF	St. s.	WEST HARLAN.....	6,167	3,835	410.0	54.2	27.6	1919	Portland, Ore.
11	218144	LRHG	Ol. s.	SILVERSPRUCHE.....	3,507	2,200	333.8	48.0	24.9	1919	Jacksonville, Fla.
12	218155	LRHM	El. s.	BESSEMER.....	4,762	2,927	364.9	51.0	29.5	1919	Gloucester City, N. J.
13	218157	LRHP	St. s.	HARRY LUCKENBACH.....	8,713	5,489	448.9	60.2	28.2	1919	Chester, Pa.
14	218164	LRHS	St. s.	YAKLOK.....	6,046	4,426	401.9	53.1	32.0	1919	Seattle, Wash.
15	218165	LRHT	St. s.	BALSAM.....	4,749	2,972	377.0	52.0	26.8	1919	Shooters Island, N. Y.
16	218170	LRJB	Sc. b.	Palafox.....	665	610	150.2	39.2	13.8	1919	Pensacola, Pa.
17	218178	LRJF	St. s.	BARRENFORK.....	418	200	142.0	27.7	14.8	1919	Elizabeth, N. J.
18	218179	LRJG	St. s.	BARRYTON.....	418	200	142.0	27.7	14.8	1919	do.
19	218181	LRJH	Sch.	Jonesport.....	1,322	1,174	230.6	37.6	10.6	1919	Machias, Me.
20	218182	LRJK	Sch.	Lady Marian.....	431	396	136.7	36.2	12.5	1919	Tampa, Fla.
21	218185	LRJM	St. s.	KSNOP.....	5,874	4,536	410.5	54.2	27.0	1919	Portsmouth, N. H.
22	218186	LRJN	St. s.	SABOTAWAN.....	4,864	3,045	386.8	52.2	27.4	1919	Arlington, N. Y.
23	218187	LRJP	Ca. s.	TEXACO 146.....	484	324	147.7	30.1	12.4	1919	Bath, Me.
24	218189	LRJQ	St. s.	REMUS.....	4,744	2,931	379.9	53.1	26.9	1919	Tacoma, Wash.
25	218195	LRJT	St. s.	TACOMA.....	7,001	5,482	409.6	54.2	27.1	1919	Seattle, Wash.
26	218196	LRJV	St. s.	Sun Felipe.....	5,913	3,680	409.8	54.2	29.2	1919	do.
27	218199	LRJW	St. s.	DOROTHY LUCKENBACH.....	8,536	5,369	448.9	60.2	28.2	1919	Chester, Pa.
28	218200	LRKB	St. s.	BRUSH.....	5,114	3,102	390.0	54.2	27.6	1919	Hog Island, Pa.
29	218201	LRKD	Sch.	Esther K.....	1,001	905	186.5	38.0	18.7	1919	Dennysville, Mo.
30	218207	LRKF	St. s.	KNOXVILLE.....	3,283	2,001	324.0	46.2	25.0	1919	Newark, N. J.
31	218209	LRKH	St. s.	HEGIRA.....	7,568	4,818	440.0	56.0	35.2	1919	Alameda, Calif.
32	218221	LRKM	St. s.	HOBBAR.....	6,958	4,329	434.8	56.2	31.8	1919	Sparrows Point, Md.
33	218222	LRKN	St. s.	WABAN.....	6,038	3,742	401.4	53.2	31.0	1919	Vancouver, Wash.
34	218224	LRKQ	St. s.	BOSTON.....	343	212	126.5	25.1	13.3	1919	Baltimore, Md.
35	218231	LRKS	St. s.	OSAGE.....	2,649	1,637	251.0	43.6	26.2	1919	Cleveland, Ohio.
36	218232	LRKT	St. s.	WORCESTER.....	5,718	3,636	409.6	54.4	27.4	1919	Groton, Conn.
37	218243	LRMN	St. s.	BUTTERCUP.....	418	200	142.0	27.7	14.8	1919	Elizabeth, N. J.
38	218244	LRMP	St. s.	BUTTERFIELD.....	420	203	142.0	27.7	14.8	1919	do.
39	218247	LRMT	Sch.	Elizabeth Bandl.....	767	648	278.7	36.2	15.0	1919	Gulfport, Miss.
40	218254	LRMW	St. s.	CUZCO.....	5,496	3,443	410.5	54.3	27.2	1919	Long Beach, Calif.
41	218258	LRNF	St. s.	CLAIRTON.....	6,080	3,737	395.5	55.0	31.4	1919	Kearny, N. J.
42	218259	LRNG	St. s.	AMBRIDGE.....	6,631	4,111	390.5	55.0	41.4	1919	do.
43	218268	LRNM	St. s.	ACE.....	2,616	1,611	251.0	43.6	26.2	1919	Loran, Ohio.
44	218280	LRNS	St. s.	WAXAHACHIE.....	5,497	3,379	400.7	54.2	30.4	1919	Harriman, Pa.
45	218281	LRNT	St. s.	NESHAMINY.....	6,126	3,800	400.7	54.2	30.4	1919	do.
46	218283	LRNW	St. s.	SCANTIC.....	5,106	3,097	300.0	54.2	27.6	1919	Hog Island, Pa.
47	218284	LRPB	St. s.	EL CAPITAN.....	2,227	1,340	250.0	44.1	19.2	1919	Portland, Ore.
48	218292	LRPF	St. s.	WEST NOSSKA.....	5,563	3,438	410.0	54.2	27.6	1919	do.
49	218293	LRPG	St. s.	IPSWICH.....	5,689	3,399	400.7	54.2	30.1	1919	Chester, Pa.
50	218294	LRPH	St. s.	WEST CALUMH.....	5,040	3,744	410.0	54.4	27.2	1919	Los Angeles, Calif.
51	218295	LRPJ	St. s.	COMMERCIAL BOSTONIAN.....	2,730	1,693	253.4	43.6	26.0	1919	Ecorse, Mich.
52	218308	LRPK	Sch.	Nahant.....	1,289	1,181	226.6	37.0	19.2	1919	Chelsea, Mass.
53	218311	LRPQ	St. s.	TRIPP.....	5,703	3,513	409.8	54.2	27.7	1919	Portland, Ore.
54	218312	LRPS	St. s.	DEER LODGE.....	6,187	3,832	409.8	54.2	27.7	1919	do.
55	218317	LRPV	Sch.	Cutler.....	1,322	1,170	230.0	37.6	19.6	1919	Machias, Me.
56	218322	LRPW	St. s.	WEST CAWTHON.....	6,534	4,006	410.5	54.3	27.2	1919	Los Angeles, Calif.
57	218323	LRQB	St. s.	WEST OHETAC.....	5,627	3,605	410.5	54.3	27.2	1919	do.
58	218329	LRQF	St. s.	CUSHNOC.....	5,405	3,321	400.7	54.2	30.1	1919	Pensacola, Fla.
59	218333	LRQH	St. s.	CRAIGSMERE.....	2,496	1,486	253.4	43.6	25.1	1919	Ashtabula, Ohio.
60	218334	LRQJ	Ol. s.	H. R. Humphreys.....	212	76	126.1	20.7	9.7	1919	Weems, Va.
61	218348	LRQM	St. s.	WINYAH.....	5,492	3,376	400.7	54.2	30.4	1919	Harriman, Pa.
62	218349	LRQN	St. s.	SALVATION LASS.....	4,085	3,057	390.0	54.2	27.6	1919	Hog Island, Pa.
63	218369	LRSO	St. s.	OSSINING.....	4,801	2,968	350.1	43.1	27.0	1919	Tacoma, Wash.
64	218370	LRSD	St. s.	QUITTACAS.....	4,767	2,950	379.4	53.1	27.0	1919	do.
65	218371	LRSE	St. s.	EAST SIDE.....	4,750	2,899	377.0	52.0	26.8	1919	Shooters Island, N. Y.
66	218384	LRSG	St. s.	MAYAN.....	2,571	1,588	248.6	43.7	25.0	1919	Toledo, Ohio.
67	218388	LRSK	St. s.	SAN DOMINGO.....	4,694	3,059	376.4	52.3	27.0	1919	Sparrows Point, Md.
68	218389	LRSM	St. s.	ALPHA.....	5,771	3,395	400.8	54.3	31.4	1919	Chester, Pa.
69	218390	LRSN	St. s.	DOCHET.....	4,834	3,045	386.8	52.2	27.4	1919	Arlington, N. Y.
70	218391	LRSP	St. s.	MOUNT EVANS.....	6,267	3,903	410.0	54.2	27.6	1919	Portland, Ore.
71	218408	LRSW	St. s.	QUONZT.....	5,562	3,434	390.0	54.2	27.6	1919	Hog Island, Pa.
72	218409	LRTB	St. s.	PIPESTONE COUNTY.....	5,102	3,126	390.0	54.2	27.6	1919	do.
73	218416	LRTC	Ca. s.	TEXACO 147.....	484	324	147.7	30.1	12.4	1919	Bath, Me.
74	218417	LRTD	St. s.	GRAY'S HARBOR.....	6,999	5,442	409.6	54.2	27.1	1919	Seattle, Wash.
75	218418	LRTF	St. s.	LAKE FARABEE.....	2,642	1,630	251.0	43.6	26.1	1919	Cleveland, Ohio.
76	218426	LRTM	St. s.	GOLDEN CROSS.....	5,833	3,674	409.7	54.2	27.7	1919	Seattle, Wash.
77	218427	LRTN	St. s.	FALCON.....	2,966	1,700	300.0	44.1	22.9	1919	Wilmington, Del.

Line No.	Service	Crew	Horse-power	Name of owner	Home port	Address of owner
1	Frt.	50	2,500	U. S. Shipping Board	Tacoma, Wash.	
2	Tow.	11	950	Bouker Contracting Co. (N. J.)	New York, N. Y.	17 State Street.
3	Frt.	39	2,880	U. S. Shipping Board	Seattle, Wash.	841 Railroad Avenue South.
4	Frt.	11		Amos D. Carver	New York, N. Y.	30 Warder Street.
5	Frt.	36	1,500	U. S. Shipping Board	Norfolk, Va.	Army Base.
6	Frt.	43	3,850	Grace S. S. Co. (Del.)	New York, N. Y.	10 Hanover Square.
7	Frt.	38	2,500	Export S. S. Corporation (N. Y.)	do.	25 Broadway.
8	Frt.	45	3,000	U. S. Shipping Board	Philadelphia, Pa.	Bourse Building.
9	Fsh.	32	200	United Oil & Fertilizer Corporation (Va.)	Reedville, Va.	Chincoteague, Va.
10	Frt.	41	2,500	U. S. Shipping Board	Portland, Ore.	514 Spalding Building.
11	Frt.	28	3,000	Clog Shipowning Corporation (Del.)	New York, N. Y.	44 Beaver Street.
12	Tnk.	32	2,400	Atlantic Refining Co. (Pa.)	Philadelphia, Pa.	260 South Broad Street.
13	Frt.	52	5,000	Luckenbach S. S. Co. (Del.)	New York, N. Y.	44 Whitehall Street.
14	Frt.	45	2,800	U. S. Shipping Board	Seattle, Wash.	841 Railroad Avenue South.
15	Frt.	59	2,500	do.	New York, N. Y.	45 Broadway.
16	Frt.	2		Pensacola Barge and Transportation Co. (Fla.)	Pensacola, Fla.	812 South Palafox Street.
17	Tow.	18	1,100	S. A. Gulls	Charleston, S. C.	Mount Pleasant, S. C.
18	Tow.	20	800	Barryton Co. (N. J.)	New York, N. Y.	C/o W. E. Hedger & Co.
19	Frt.	4		Southern Transportation Co. (N. J.)	Philadelphia, Pa.	Commercial Trust Building.
20	Frt.	7		Gulf Ship Co. (Fla.)	Tampa, Fla.	719 Florida Avenue.
21	Frt.	57	2,800	U. S. Shipping Board	Portsmouth, N. H.	
22	Frt.	50	2,500	Finkbine-Guild Transportation Co. (Del.)	Wilmington, Del.	Du Pont Building.
23	Tnk.	13	300	Texas Co. (Del.)	do.	7 West Tenth Street.
24	Frt.	41	2,400	U. S. Shipping Board	Tacoma, Wash.	
25	Frt.	47	3,500	Tacoma Oriental S. S. Co. (Nev.)	do.	Washington Building.
26	Frt.	39	3,000	Pacific Atlantic S. S. Co. (Del.)	Portland, Ore.	Porter Building.
27	Frt.	48	5,000	Luckenbach S. S. Line (Del.)	New York, N. Y.	44 Whitehall Street.
28	Frt.	42	2,500	U. S. Shipping Board	Philadelphia, Pa.	Bourse Building.
29	Frt.	7		J. M. Scott	Mobile, Ala.	202 South Monterey Street.
30	Frt.	37	1,500	U. S. Shipping Board	Newark, N. J.	
31	Frt.	43	2,800	Hegira Steamship Co. (Del.)	Tacoma, Wash.	Tacoma Building.
32	Tnk.	33	2,600	Malston Co. (Del.)	Wilmington, Del.	Dover, Del.
33	Frt.	44	2,800	U. S. Shipping Board	Portland, Ore.	514 Spalding Building.
34	Tow.	18	750	Northern Barge Corporation (Del.)	Wilmington, Del.	Equitable Building.
35	Frt.	32	1,500	Clyde Steamship Co. (Me.)	New York, N. Y.	Pier 36, North River.
36	Frt.	45	2,500	U. S. Shipping Board	New London, Conn.	
37	Tow.	21	750	Ford Motor Co. (Del.)	Detroit, Mich.	Highland Park.
38	Tow.	21	800	Newaygo Tug Line (Wis.)	Milwaukee, Wis.	Wisconsin Rapids, Wis.
39	Frt.	7		Walter E. Reid	Bath, Me.	Georgetown, Me.
40	Frt.	45	2,800	Grace Steamship Co. (Del.)	New York, N. Y.	10 Hanover Square.
41	Frt.	43	2,500	U. S. Shipping Board	Newark, N. J.	
42	Frt.	54	2,500	do.	do.	
43	Frt.	36	1,300	Ace Steamship Corporation	Duluth, Minn.	McDougal Terminal.
44	Frt.	47	3,000	U. S. Shipping Board	Philadelphia, Pa.	Bourse Building.
45	Frt.	41	3,000	do.	do.	Do.
46	Frt.	41	2,500	do.	do.	Do.
47	Frt.	30	1,400	E. K. Wood Lumber Co. (Calif.)	San Francisco, Calif.	1 Drumm Street.
48	Frt.	44	2,500	U. S. Shipping Board	Portland, Ore.	514 Spalding Building.
49	Frt.	38	2,500	Lancaster S. S. Corporation (N. Y.)	New York, N. Y.	26 Beaver Street.
50	Frt.	37	3,500	U. S. Shipping Board	Los Angeles, Calif.	Wilmington, Calif.
51	Frt.	42	1,600	Mooremack Gulf Lines (Del.)	New York, N. Y.	5 Broadway.
52	Frt.	5		T. J. Hooper	Baltimore, Md.	Catonsville, Md.
53	Frt.	44	2,500	U. S. Shipping Board	Portland, Ore.	514 Spalding Building.
54	Frt.	32	2,500	do.	do.	Do.
55	Frt.	5		Southern Transportation Co. (N. J.)	Philadelphia, Pa.	Commercial Trust Building.
56	Frt.	34	2,800	American South African Line (N. Y.)	New York, N. Y.	25 Broadway.
57	Frt.	35	2,800	American-West African Line (N. Y.)	do.	17 Battery Place.
58	Frt.	42	3,000	U. S. Shipping Board	Pensacola, Fla.	
59	Frt.	36	1,250	M. & J. Tracy (N. Y.)	New York, N. Y.	1 Broadway.
60	Fsh.	37	6300	Bellows & Squires Co. (Va.)	Reedville, Va.	Ocran, Va.
61	Frt.	45	3,000	U. S. Shipping Board	Philadelphia, Pa.	Bourse Building.
62	Frt.	43	2,500	Mississippi Shipping Co. (La.)	New Orleans, La.	Hibernia Bank Building.
63	Frt.	36	3,500	U. S. Shipping Board	Tacoma, Wash.	
64	Frt.	41	2,500	do.	do.	
65	Frt.	59	2,500	do.	New York, N. Y.	45 Broadway.
66	Frt.	24	1,500	Gulf-Caribbean S. S. Line (Del.)	Houston, Tex.	Cotton Exchange Building.
67	Frt.	34	2,500	Pacific Atlantic S. S. Co. (Del.)	Portland, Ore.	Porter Building.
68	Tnk.	35	3,000	Alpha S. S. Corporation (N. J.)	New York, N. Y.	17 Battery Place.
69	Frt.	35	2,500	Finkbine-Guild Transportation Co. (Del.)	Wilmington, Del.	Du Pont Building.
70	Frt.	44	2,500	U. S. Shipping Board	Portland, Ore.	514 Spalding Building.
71	Frt.	43	2,500	Tampa Inter-ocean S. S. Co. (Fla.)	New Orleans, La.	Whitney Building.
72	Frt.	36	2,500	U. S. Shipping Board	Philadelphia, Pa.	Bourse Building.
73	Tnk.	13	6300	Texas Co. (Del.)	Wilmington, Del.	7 West Tenth Street.
74	Frt.	41	2,500	Tacoma Oriental S. S. Co. (Nev.)	Tacoma, Wash.	Washington Building.
75	Frt.	32	1,500	U. S. Shipping Board	New York, N. Y.	45 Broadway.
76	Frt.	32	2,500	Oceanic and Oriental Navigation Co. (Del.)	San Francisco, Calif.	215 Market Street.
77	Frt.	33	1,650	Atlantic & Caribbean Steam Navigation Co. (Del.)	Wilmington, Del.	Du Pont Building.

Line No.	Official No.	Signal letters	Rlg	Name of vessel	Tonnage		Dimensions			When built	Where built
					Gross	Net	Length	Breadth	Depth		
							Feet	Feet	Feet		
1	218428	L RTP	St. s.	COSTIGAN.....	6, 128	3, 800	400.7	54.2	30.4	1919	Harriman, Pa.....
2	218435	L RTS	St. s.	ELMSPORT.....	6, 865	5, 348	408.6	54.2	27.1	1919	Seattle, Wash.....
3	218436	L RTV	St. s.	WATERTOWN.....	6, 315	3, 907	416.9	56.2	31.9	1919	Quincy, Mass.....
4	218437	L RTW	St. s.	LAKE GIRTH.....	2, 606	1, 612	251.0	43.6	26.1	1919	Wyandotte, Mich.....
5	218438	L RVB	St. s.	LAKE GLASCO.....	2, 606	1, 612	251.0	43.6	26.1	1919	do.....
6	218439	L RVO	St. s.	MUNLEON.....	2, 606	1, 612	251.0	43.6	26.1	1919	do.....
7	218450	L RVQ	St. s.	LEHIGH.....	4, 983	3, 046	390.0	54.2	27.6	1919	Hog Island, Pa.....
8	218455	L RVK	St. s.	CALNO.....	3, 283	2, 000	324.0	46.2	25.0	1919	Newark, N. J.....
9	218457	L RVN	St. s.	PAWTUCKET.....	3, 283	1, 996	324.0	46.2	25.0	1919	do.....
10	218458	L RVP	St. s.	ASSINIPPI.....	3, 545	2, 174	324.0	46.2	25.0	1919	do.....
11	218466	L RWB	St. s.	YORKMAR.....	5, 613	3, 463	409.8	54.2	29.2	1919	Seattle, Wash.....
12	218477	L RWG	St. s.	AMERICAN STAR.....	4, 811	3, 037	386.8	52.2	27.4	1919	Arlington, N. Y.....
13	218485	L RWJ	St. s.	MAIDEN CREEK.....	5, 753	3, 562	390.0	54.2	27.6	1919	Hog Island, Pa.....
14	218486	L RWK	St. s.	EXCELLO.....	4, 990	3, 051	390.0	54.2	27.6	1919	do.....
15	218493	L RWN	St. s.	Grace A. Barrett.....	176	29	95.5	24.7	12.2	1919	Green Bay, Wis.....
16	218496	L RWP	St. s.	BENONI.....	6, 330	3, 959	409.6	54.4	27.4	1919	Baltimore, Md.....
17	218500	L RWS	St. s.	HELPORT.....	6, 629	4, 122	395.5	55.0	31.4	1919	Kearny, N. J.....
18	218501	L RTW	St. s.	WESTMORELAND.....	6, 207	3, 835	395.5	55.0	31.4	1919	do.....
19	218508	L RWY	St. s.	MONASSES.....	5, 983	3, 695	402.6	53.0	32.0	1919	Oakland, Calif.....
20	218509	L SBO	St. s.	LAKE FIBRE.....	2, 571	1, 588	248.6	43.7	25.9	1919	Toledo, Ohio.....
21	218514	L SBD	St. s.	DALZELLACE.....	177	30	95.5	24.7	12.2	1919	Green Bay, Wis.....
22	218515	L SBF	St. s.	R. Granger Benson.....	177	30	95.5	24.7	12.2	1919	do.....
23	218516	L SBG	St. s.	Lehigh.....	176	29	95.5	24.7	12.2	1919	do.....
24	218467	L SBH	St. s.	DELIGHT.....	4, 814	2, 991	379.9	53.1	26.9	1919	Tacoma, Wash.....
25	218518	L SBJ	St. s.	COLD SPRING.....	6, 075	3, 780	400.5	54.2	30.4	1919	Newburgh, N. Y.....
26	218532	L SBN	St. s.	WEST HARSHAW.....	5, 756	3, 560	410.0	54.2	27.6	1919	Portland, Oreg.....
27	218534	L SBP	Bkn.	Rolph.....	1, 386	1, 224	321.4	43.5	18.6	1919	Rolph, Calif.....
28	218545	L SBR	St. s.	OLYMPIA.....	6, 427	4, 845	401.7	54.8	32.1	1919	Seattle, Wash.....
29	218590	L SCF	St. s.	BOLIVAR.....	2, 606	1, 612	251.0	43.6	26.1	1919	Wyandotte, Mich.....
30	218562	L SCJ	Sch.	M. Vivian Peirce.....	1, 511	1, 380	224.0	43.2	20.8	1919	Thomaston, Me.....
31	218579	L SCM	St. s.	HUGOTON.....	6, 943	4, 267	434.8	56.2	31.7	1919	Sparrows Point, Md.....
32	218580	L SCN	Sch.	Copperfield.....	691	580	172.5	36.0	14.1	1919	Chickasaw, Ala.....
33	218581	L SCP	St. s.	WEST CHATALA.....	6, 187	3, 838	409.8	54.2	27.7	1919	Portland, Oreg.....
34	218582	L SCQ	St. s.	WEST SEGOVIA.....	5, 701	3, 513	409.8	54.2	27.7	1919	do.....
35	218585	L SCR	St. s.	DOYLESTOWN.....	2, 632	1, 610	289.0	44.1	19.2	1919	do.....
36	218586	L SCT	St. s.	ASKAWAKE.....	6, 148	4, 617	401.9	53.1	32.0	1919	Seattle, Wash.....
37	218595	L SCV	St. s.	EXIRIA.....	4, 999	3, 074	390.0	54.2	27.6	1919	Hog Island, Pa.....
38	218596	L SCW	St. s.	FLUOR SPAR.....	5, 055	3, 095	390.0	54.2	27.6	1919	do.....
39	218597	L SDB	St. s.	LIBERTY GLO.....	4, 979	3, 060	390.0	54.2	27.6	1919	do.....
40	218600	L SDC	St. s.	COMMERCIAL NAVIGA- TOR.....	2, 638	1, 634	251.0	43.6	26.1	1919	Cleveland, Ohio.....
41	218601	L SDF	Sch.	Ramos.....	1, 206	1, 145	227.2	37.5	28.7	1919	Morgan City, La.....
42	218612	L SDM	St. s.	COLORADO SPRINGS.....	6, 804	5, 347	409.6	54.2	27.1	1919	Seattle, Wash.....
43	218614	L SDN	St. s.	WASHINGTON.....	5, 564	3, 472	410.5	54.3	27.2	1919	Los Angeles, Calif.....
44	218615	L SDP	St. s.	NEW BRITAIN.....	4, 828	3, 047	386.8	52.2	27.4	1919	Arlington, N. Y.....
45	218617	L SDR	Ol. s.	SHARON.....	4, 762	2, 927	364.9	51.0	29.5	1919	Gloucester, N. J.....
46	218621	L SDT	St. s.	Pelican.....	379	168	150.4	25.0	13.3	1919	South Portland, Me.....
47	218623	L SDW	St. s.	Ripogonus.....	2, 369	1, 379	267.0	42.1	25.8	1919	Rockland, Me.....
48	218624	L SFB	St. s.	Ajax.....	1, 356	197	133.8	29.7	10.8	1919	South Portland, Me.....
49	218625	L SFC	Sch.	Helen Barnet Gring.....	1, 226	1, 127	202.8	40.4	20.8	1919	Camden, Me.....
50	218628	L SFG	St. s.	CHARLES CHRISTENSON.....	5, 630	3, 495	409.7	54.2	27.7	1919	Seattle, Wash.....
51	218629	L SFH	St. s.	GEO. H. JONES.....	6, 689	4, 165	439.3	59.2	31.4	1919	Chester, Pa.....
52	218630	L SFJ	St. s.	S. B. HUNT.....	6, 840	4, 268	429.3	59.2	31.4	1919	do.....
53	218638	L SFQ	St. s.	WEST ISLETA.....	5, 680	3, 508	409.8	54.2	29.2	1919	Seattle, Wash.....
54	218639	L SFR	St. s.	DERBYLINE.....	7, 063	4, 348	435.0	60.0	32.0	1919	Alameda, Calif.....
55	218640	L SFT	St. s.	LAKE FAIRFAX.....	2, 606	1, 612	251.0	43.6	26.1	1919	Wyandotte, Mich.....
56	218654	L SFV	Sch.	Nomis.....	460	411	133.7	32.6	13.7	1919	Pensacola, Fla.....
57	218667	L SGC	St. s.	EELBECK.....	6, 318	4, 726	401.7	54.8	32.1	1919	Seattle, Wash.....
58	218668	L SGD	St. s.	BEUBRY.....	4, 924	3, 096	379.5	53.1	27.0	1919	Tacoma, Wash.....
59	218673	L SGF	Sch.	Winnegrance.....	1, 327	1, 182	231.0	38.5	18.7	1919	Bath, Me.....
60	218674	L SGH	St. s.	WEST KEENE.....	5, 600	3, 503	410.5	54.3	27.2	1919	Long Beach, Calif.....
61	218675	L SQJ	St. s.	TEXAS.....	5, 638	3, 533	410.0	54.2	27.5	1919	Portland, Oreg.....
62	218676	L SQK	St. s.	BALD BUTTE.....	6, 295	3, 886	416.9	56.2	31.0	1919	Quincy, Mass.....
63	218679	L SQM	St. s.	LAKE FAGUNDUS.....	2, 606	1, 612	251.0	43.6	26.1	1919	Wyandotte, Wash.....
64	218681	L SQP	St. s.	APEL.....	5, 052	5, 093	390.0	54.2	27.6	1919	Hog Island, Pa.....
65	218682	L SQQ	St. s.	CITY OF FAIRBURY.....	5, 053	3, 094	390.0	54.2	27.6	1919	do.....
66	218683	L SQR	St. s.	EXCELLENCE.....	5, 052	3, 093	390.0	54.2	27.6	1919	do.....
67	218689	L SQV	St. s.	CANUMSET.....	5, 996	4, 465	402.5	53.0	32.0	1919	Baypoint, Calif.....
68	218690	L SQW	St. s.	Wm. G. Howard.....	475	218	139.6	30.3	15.7	1919	Savannah, Ga.....
69	218694	L SHF	St. s.	ANNIE MURPHY.....	2, 606	1, 609	251.0	43.6	26.6	1919	Superior, Wis.....
70	218695	L SHG	St. s.	HARBOONIC.....	5, 970	4, 465	410.5	54.2	27.0	1919	Portsmouth, N. H.....
71	218697	L SHJ	St. s.	FIRTHCLIFFE.....	6, 075	3, 780	400.5	54.2	30.4	1919	Newburgh, N. Y.....
72	218698	L SHK	St. s.	KITTEGAUN.....	5, 989	3, 707	400.7	54.2	30.4	1919	Harriman, Pa.....
73	218699	L SHM	St. s.	INNOKO.....	6, 093	3, 757	395.5	55.0	31.4	1919	Kearny, N. J.....
74	218700	L SHN	St. s.	BELLBUCKLE.....	6, 207	3, 835	395.5	55.0	31.4	1919	do.....

Line No.	Service	Crew	Horsepower	Name of owner	Home port	Address of owner
1	Fr.	44	\$3,000	U. S. Shipping Board.	Philadelphia, Pa.	Bourse Building.
2	Fr.	38	\$2,500	do.	Seattle, Wash.	841 Railroad Avenue South.
3	Tnk.	37	2,600	Cities Service Transportation Co. (Del.)	New York, N. Y.	60 Wall Street.
4	Fr.	36	1,600	U. S. Shipping Board.	New Orleans, La.	Carondelet Building.
5	Fr.	30	1,500	do.	Norfolk, Va.	Army Base.
6	Fr.	28	1,500	Charles P. McCormick Lumber Co. (Del.)	San Francisco, Calif.	215 Market Street.
7	Fr.	37	\$2,500	U. S. Shipping Board.	Philadelphia, Pa.	Bourse Building.
8	Fr.	37	\$1,500	do.	Newark, N. J.	
9	Fr.	37	\$1,500	do.	Philadelphia, Pa.	Bourse Building.
10	Fr.	35	\$1,500	do.	do.	Do.
11	Fr.	34	2,500	Calmar S. S. Corporation (Del.)	New York, N. Y.	25 Broadway.
12	Fr.	32	\$2,500	Charles Nelson Co. (Calif.)	San Francisco, Calif.	230 California Street.
13	Fr.	38	\$2,500	U. S. Shipping Board	Philadelphia, Pa.	Bourse Building.
14	Fr.	32	\$3,500	Export Steamship Corporation (N. Y.)	New York, N. Y.	25 Broadway.
15	Tow.	7	450	George N. Barrett	do.	90 West Street.
16	Fr.	67	\$2,500	U. S. Shipping Board.	Baltimore, Md.	22 Light Street.
17	Fr.	54	\$2,500	do.	Newark, N. J.	
18	Fr.	35	\$2,800	do.	do.	
19	Ref.	40	\$2,960	do.	San Francisco, Calif.	369 Pine Street.
20	Fr.	32	1,600	do.	New York, N. Y.	45 Broadway.
21	Tow.	7	650	Fred B. Dalzell	do.	24 State Street.
22	Tow.	13	450	East Jersey R. R. & Terminal Co. (N. J.)	do.	11 Broadway.
23	Tow.	12	500	Lehigh Valley R. R. Co. (N. J.)	do.	143 Liberty Street.
24	Fr.	46	2,500	Great Southern Lumber Co. (La.)	New Orleans, La.	1705 Coliseum Street.
25	Fr.	53	\$3,000	U. S. Shipping Board.	New York, N. Y.	45 Broadway.
26	Fr.	35	\$2,500	do.	Portland, Ore.	514 Spalding Building.
27	Fr.	13		Rolph Navigation & Coal Co. (Calif.)	San Francisco, Calif.	60 California Street.
28	Fr.	44	2,800	Tacoma Oriental S. S. Co. (Nev.)	Tacoma, Wash.	915 Washington Building.
29	Fr.	33	1,500	Colombian S. S. Co. (Del.)	New York, N. Y.	17 Battery Place.
30	Fr.	10		New England Maritime Co. (Me.)	Boston, Mass.	131 State Street.
31	Tnk.	35	2,600	Malston Co. (Del.)	Wilmington, Del.	Care U. S. Corporation Co., Dover, Del.
32	Tnk.	7		Copperfield Shipping Co. (Ala.)	Mobile, Ala.	Ashland Place.
33	Fr.	42	\$2,500	U. S. Shipping Board.	Portland, Ore.	514 Spalding Building.
34	Fr.	46	\$2,500	Mississippi Shipping Co. (La.)	New Orleans, La.	Hibernia Building.
35	Fr.	26	1,400	Charles Nelson Co. (Calif.)	San Francisco, Calif.	230 California Street.
36	Fr.	46	\$2,500	U. S. Shipping Board.	Seattle, Wash.	841 Railroad Avenue South.
37	Fr.	42	\$2,500	Export Steamship Corporation	New York, N. Y.	25 Broadway.
38	Fr.	42	\$2,500	South Atlantic S. S. Co. (Del.)	Savannah, Ga.	7 West Tenth Street, Wilming- ton, Del.
39	Fr.	37	\$2,500	do.	do.	Do.
40	Fr.	25	1,200	Mooremack Onlf Lines (Del.)	New York, N. Y.	5 Broadway.
41	Fr.	4		T. J. Hooper	Baltimore, Md.	Catonsville, Md.
42	Fr.	42	\$2,800	U. S. Shipping Board.	Seattle, Wash.	841 Railroad Avenue South.
43	Fr.	50	2,800	States S. S. Co. (Nev.)	Portland, Ore.	810 Porter Building.
44	Fr.	33	2,500	Great Northwestern Shipping Corp. (N. Y.)	New York, N. Y.	67 Exchange Place.
45	Tnk.	37	\$2,400	Atlantic Refining Co. (Pa.)	Philadelphia, Pa.	260 South Broad Street.
46	Fsh.	32	700	Consolidated Fisheries Co. (Del.)	Wilmington, Del.	Lewes, Del.
47	Fr.	30	1,400	Great Northern Paper Co. (Me.)	Belfast, Me.	Millinocket, Me.
48	Fr.	6	500	Fidelity Trust Co. (Me.)	Portland, Me.	467 Congress Street.
49	Fr.	9		Boston Maritime Corporation (Mass.)	Boston, Mass.	131 State Street.
50	Fr.	35	2,500	Sudden & Christenson (Calif.)	San Francisco, Calif.	320 California Street.
51	Tnk.	36	2,800	Standard Shipping Co. (Del.)	Wilmington, Del.	Care Corporation Trust Co. of America, 7 West Tenth Street.
52	Tnk.	37	2,800	do.	do.	Do.
53	Fr.	46	2,500	American South African Line (N. Y.)	New York, N. Y.	39 Cortlandt Street.
54	Tnk.	34	2,600	Texas Co. (Del.)	Wilmington, Del.	7 West Tenth Street.
55	Tnk.	30	1,500	U. S. Shipping Board.	Baltimore, Md.	22 Light Street.
56	Fr.	10	1,500	A. S. Pubilcover	Port Arthur, Tex.	Beaumont, Tex.
57	Fr.	46	2,800	U. S. Shipping Board.	Seattle, Wash.	841 Railroad Avenue South.
58	Fr.	32	2,500	do.	Tacoma, Wash.	
59	Fr.	4		Southern Transportation Co. (N. J.)	Philadelphia, Pa.	Commercial Trust Building.
60	Fr.	36	2,800	U. S. Shipping Board.	Los Angeles, Calif.	
61	Fr.	47	\$2,500	do.	Portland, Ore.	Porter Building.
62	Tnk.	36	2,600	Baldbutte Steamship Co. (Del.)	Philadelphia, Pa.	260 South Broad Street.
63	Fr.	36	1,500	U. S. Shipping Board.	Detroit, Mich.	
64	Fr.	43	\$2,500	Mississippi Shipping Co. (La.)	New Orleans, La.	Hibernia Bank Building.
65	Fr.	43	\$2,500	American Seantic Line (Del.)	New York, N. Y.	1 Broadway.
66	Fr.	36	\$2,500	Export Steamship Co. (N. Y.)	do.	25 Broadway.
67	Fr.	41	\$2,800	U. S. Shipping Board.	San Francisco, Calif.	369 Pine Street.
68	Tow.	16	900	Thomas J. Howard	New York, N. Y.	1 Broadway.
69	Fr.	29	1,500	John George Murphy	Mobile, Ala.	19 North Ann Street.
70	Fr.	57	2,800	U. S. Shipping Board.	Portsmouth, N. H.	
71	Fr.	53	\$2,000	do.	New York, N. Y.	45 Broadway.
72	Fr.	48	\$3,000	do.	Philadelphia, Pa.	Bourse Building.
73	Fr.	42	\$2,500	do.	Newark, N. J.	
74	Fr.	11	2,600	do.	do.	

* Sold to Ford Motor Co.

Merchant Vessels

Line No.	Official No.	Signal letters	Rig	Name of vessel	Tonnage		Dimensions			When built	Where built
					Gross	Net	Length	Breadth	Depth		
1	218701	LSHP	St. s.	ZAREMBO.....	4,957	3,073	380.2	53.1	27.0	1919	Tacoma, Wash.....
2	218706	LSHR	St. s.	WYTHEVILLE.....	6,098	3,760	395.5	55.0	31.4	1919	Kearny, N. J.....
3	218711	LSHW	St. s.	WISCONSIN.....	6,076	3,729	401.4	53.2	31.9	1919	Vancouver, Wash.....
4	218718	LSJF	St. s.	GENEVIEVE LYKES.....	2,689	1,667	253.4	43.8	26.2	1919	Manitowoc, Wis.....
5	218721	LSJK	St. s.	INTERNATIONAL.....	2,740	1,760	253.4	43.7	26.2	1919	Ashtabula, Ohio.....
6	218727	LSJQ	St. s.	KESHENA.....	427	187	142.0	27.5	14.6	1919	Superior, Wis.....
7	218728	LSJR	St. s.	IVANHOE.....	427	187	142.0	27.5	14.8	1919	do.....
8	218729	LSJT	St. s.	A. L. WALKER.....	427	187	142.0	27.6	14.8	1919	do.....
9	218730	LSJV	St. s.	DUNMORE.....	427	187	142.0	27.6	14.8	1919	do.....
10	218731	LSJW	St. s.	WILLFARO.....	4,810	3,036	396.8	52.2	27.4	1919	Arlington, N. Y.....
11	218732	LSKB	St. s.	CHARCAS.....	5,555	3,457	410.5	54.3	27.2	1919	Los Angeles, Calif.....
12	218733	LSKC	St. s.	SEATTLE SPIRIT.....	6,627	3,493	409.7	54.2	27.7	1919	Seattle, Wash.....
13	218735	LSKD	Ol. s.	BAYONNE.....	1,077	616	200.8	35.6	16.8	1919	Newburgh, N. Y.....
14	218740	LSKH	St. s.	KEWANEE.....	3,550	2,125	318.4	46.0	23.6	1919	Hog Island, Pa.....
15	218741	LSKJ	St. s.	MINNEQUA.....	5,165	3,168	390.0	54.2	27.6	1919	Bellingham, Wash.....
16	218749	LSKQ	St. s.	ARCTURUS.....	2,478	1,474	268.3	46.2	23.2	1919	Portland, Oreg.....
17	218750	LSKR	St. s.	MICHIGAN.....	5,609	3,474	410.0	54.2	26.6	1919	Baltimore, Md.....
18	218751	LSKT	Sch.	Sherwood.....	1,281	1,210	238.0	38.0	19.1	1919	Bath, Me.....
19	218753	LSKV	St. s.	LIGHTBURNE.....	6,541	4,054	416.8	56.1	31.1	1919	Harriman, Pa.....
20	216754	LSKW	St. s.	MERCER VICTORY.....	5,500	3,381	400.7	54.2	30.4	1919	Oakland, Calif.....
21	218760	LSMC	St. s.	COTATI.....	5,963	4,385	402.6	53.0	32.0	1919	Seattle, Wash.....
22	218768	LSMP	St. s.	STANLEY.....	6,463	4,712	401.7	54.8	32.1	1919	Solomons, Md.....
23	218770	LSMR	St. s.	Julla Howard.....	360	199	128.0	29.9	13.7	1919	Sparrows Point, Md.....
24	218771	LSMT	St. s.	HUGUENOT.....	6,964	4,282	434.8	56.8	31.7	1919	Mobile, Ala.....
25	218775	LSMV	St. s.	BOUKER NO. 7.....	209	101	101.8	21.2	11.0	1919	Rockland, Me.....
26	218777	LSNB	Sch.	Lucia P. Dow.....	998	891	189.0	37.8	20.0	1919	Seattle, Wash.....
27	218782	LSNC	St. s.	GOLDEN ROD.....	5,775	3,572	409.8	54.2	29.2	1919	Sturgeon Bay, Wis.....
28	218785	LSNF	St. s.	Niagara.....	177	30	95.5	24.7	12.2	1919	Hog Island, Pa.....
29	218790	LSNM	St. s.	LAPCOMO.....	5,562	3,434	390.0	54.2	27.6	1919	Chester, Pa.....
30	218792	LSNQ	St. s.	LOCKPORT.....	6,214	3,751	400.7	54.2	30.1	1919	Hog Island, Pa.....
31	218796	LSNW	St. s.	TULSA.....	5,083	3,113	390.0	54.2	27.6	1919	Portland, Oreg.....
32	218797	LSPB	St. s.	WEST CHESWALD.....	5,711	3,518	409.8	54.2	27.7	1919	do.....
33	218798	LSPC	St. s.	WEST RARITANS.....	5,703	3,513	409.8	54.2	27.7	1919	Gloucester City, N. J.....
34	218801	LSPD	St. s.	ABRAHAM LINCOLN.....	7,660	4,867	439.6	60.2	33.7	1919	Duluth, Minn.....
35	218805	LSPG	St. s.	LAKE FLAGON.....	2,609	1,610	251.0	43.6	26.2	1919	South San Francisco, Calif.....
36	218806	LSPH	St. s.	WEST CACTUS.....	5,579	3,541	410.5	54.0	27.1	1919	Camden, N. J.....
37	218808	LSPJ	St. s.	MONTAUK.....	7,771	4,829	419.5	56.5	30.2	1919	Jacksonville, Fla.....
38	218809	LSPK	St. s.	MALLEMAX.....	3,515	2,125	333.8	48.0	24.9	1919	Los Angeles, Calif.....
39	218810	LSPM	St. s.	WEST SELENE.....	5,940	3,729	410.0	54.4	27.2	1919	Oakland, Calif.....
40	218811	LSPN	St. s.	DELFINA.....	3,480	2,060	320.7	46.0	24.4	1919	Seattle, Wash.....
41	218812	LSPQ	St. s.	GOLDEN STAR.....	6,379	4,017	401.7	54.8	32.1	1919	Wilmington, Del.....
42	218816	LSPR	St. s.	DOMINO.....	3,170	1,903	328.0	46.2	22.9	1919	Los Angeles, Calif.....
43	218817	LSPT	St. s.	BAKERSFIELD.....	5,545	3,458	410.5	54.3	27.2	1919	Elizabeth, N. J.....
44	218820	LSPW	St. s.	DE BARDELEBEN.....	429	203	142.0	27.7	14.8	1919	Newark, N. J.....
45	218821	LSQB	St. s.	BUFFALO BRIDGE.....	3,249	1,987	324.0	46.2	25.0	1919	Duluth, Minn.....
46	218831	LSQD	St. s.	STELLA LYKES.....	2,609	1,610	251.0	43.6	26.2	1919	do.....
47	218832	LSQF	St. s.	JAMES RIVER.....	2,609	1,610	251.0	43.6	26.2	1919	do.....
48	218833	LSQG	St. s.	SHICKSHINNY.....	5,103	3,127	390.0	54.2	27.6	1919	Shooters Island, N. Y.....
49	218835	LSQH	St. s.	BANNACK.....	4,844	2,987	377.0	52.0	26.8	1919	Vancouver, Wash.....
50	218836	LSQJ	St. s.	NISHAMAHA.....	6,076	3,729	401.4	53.2	31.9	1919	Alameda, Calif.....
51	218837	LSQK	St. s.	BEACONOIL.....	7,058	4,349	435.0	56.0	32.0	1919	Seattle, Wash.....
52	218849	LSQN	St. s.	SEATTLE.....	7,001	5,451	410.1	54.2	27.1	1919	Kearny, N. J.....
53	218850	LSQP	St. s.	VINCENT.....	6,210	3,857	395.5	55.0	31.4	1919	do.....
54	218851	LSQR	St. s.	WINONA COUNTY.....	6,049	3,767	395.5	55.0	31.4	1919	Green Bay, Wis.....
55	218853	LSQV	St. s.	Johnson City.....	177	30	95.5	24.7	12.2	1919	Oakland, Calif.....
56	218859	LSRB	St. s.	IMLAY.....	7,005	4,352	425.8	57.0	31.2	1919	Baltimore, Md.....
57	218864	LSRC	Sch.	DYKES.....	2,072	1,631	306.8	50.2	20.3	1919	Hog Island, Pa.....
58	218865	LSRD	St. s.	LABETTE.....	4,980	3,051	390.0	54.2	27.6	1919	Shooters Island, N. Y.....
59	218866	LSRF	St. s.	ROCKAWAY PARK.....	4,753	2,925	377.0	52.0	26.8	1919	Tacoma, Wash.....
60	218873	LSRJ	St. s.	COYA.....	4,954	3,074	380.2	53.1	27.0	1919	Seattle, Wash.....
61	218874	LSRK	St. s.	ORANI.....	5,040	4,506	402.4	53.1	32.0	1919	Seattle, Wash.....
62	218875	LSRM	St. s.	Harry G. Lytle.....	266	135	121.3	28.8	12.5	1919	Sharptown, Md.....
63	218877	LSRP	St. s.	WEST HARTLEY.....	5,757	3,560	410.0	54.2	27.6	1919	Portland, Oreg.....
64	218878	LSRQ	Sch.	CHelsea.....	1,327	1,169	231.0	38.5	18.7	1919	Bath, Me.....
65	218880	LSRT	St. s.	ALDEN A. MILLS.....	346	175	139.2	24.0	13.1	1919	East Boothbay, Me.....
66	218885	LSTD	Sch.	Herbert L. Rawding.....	1,219	1,109	201.7	38.5	21.9	1919	Stockton Springs, Me.....
67	218886	LSTF	St. s.	VANADA.....	6,069	3,752	402.6	53.2	32.0	1919	Alexandria, Va.....
68	218887	LSTG	St. s.	EDITOR.....	6,326	3,972	402.6	54.8	32.1	1919	Seattle, Wash.....

Line No.	Service	Crew	Horse-power	Name of owner	Home port	Address of owner
1	Frt.	34	2,500	American-West African Line (N. Y.)	New York, N. Y.	17 Battery Place.
2	Frt.	52	2,800	U. S. Shipping Board	Alexandria, Va.	
3	Frt.	46	2,800	States S. S. Co. (Nev.)	Portland, Ore.	810 Porter Building.
4	Frt.	30	1,600	Lykes Bros. S. S. Co. (La.)	Galveston, Tex.	U. S. National Bank Building.
5	Frt.	37	1,425	International Packing Co. (Wash.)	Seattle, Wash.	Colman Building.
6	Tow.	17	850	Southern Transportation Co. (N. J.)	Philadelphia, Pa.	Commercial Trust Building.
7	Tow.	21	850	P. Dougherty Co. (Md.)	Baltimore, Md.	Hearst Tower Building.
8	Tow.	21	850	Eastern Transportation Co. (Del.)	Wilmington, Del.	Ford Building.
9	Tow.	21	850	P. Dougherty Co. (Md.)	Baltimore, Md.	Hearst Tower Building.
10	Frt.	35	3,260	Williams S. S. Corporation (Del.)	New York, N. Y.	8 Bridge Street.
11	Frt.	45	2,800	Grace Steamship Co. (Del.)	do.	10 Hanover Square.
12	Frt.	31	2,800	U. S. Shipping Board	Seattle, Wash.	841 Railroad Avenue South.
13	Tnk.	22	6,657	Vacuum Oil Co. (N. Y.)	New York, N. Y.	61 Broadway.
14	Tnk.	37	1,800	Associated Oil Co. (Calif.)	San Francisco, Calif.	79 New Montgomery Bldg.
15	Frt.	38	2,500	American Scantle Line (Del.)	New York, N. Y.	5 Broadway.
16	Frt.	39	1,600	Africa Trading Corporation (Mass.)	New Bedford, Mass.	108 Union Street.
17	Frt.	42	2,800	States S. S. Co. (Nev.)	Portland, Ore.	Porter Building.
18	Frt.	4		T. J. Hooper	Baltimore, Md.	Catonsville, Md.
19	Tnk.	38	3,000	Texas Co. (Del.)	Wilmington, Del.	7 West Tenth Street.
20	Frt.	42	3,000	U. S. Shipping Board	Philadelphia, Pa.	Bourse Building.
21	Ref.	40	2,800	do.	San Francisco, Calif.	369 Pine Street.
22	Frt.	42	2,800	do.	Seattle, Wash.	841 Railroad Avenue South.
23	Tow.	14	1,000	Thomas J. Howard	New York, N. Y.	1 Broadway.
24	Tnk.	34	2,600	American Trust Co. (Calif.) Trustee	San Francisco, Calif.	464 California Street.
25	Tow.	12	450	Bouker Contracting Co. (N. J.)	New York, N. Y.	17 State Street.
26	Frt.	9		New England Maritime Co. (Me.)	Boston, Mass.	131 State Street.
27	Frt.	35	3,000	Oceanic & Oriental Navigation Co. (Del.)	San Francisco, Calif.	215 Market Street.
28	Tow.	11	450	Lehigh Valley Railroad Co. (Wash.)	New York, N. Y.	143 Liberty Street.
29	Frt.	43	2,500	U. S. Shipping Board	Philadelphia, Pa.	Bourse Building.
30	Frt.	41	2,500	do.	do.	do.
31	Frt.	33	2,500	South Atlantic S. S. Co. (Del.)	Savannah, Ga.	7 West Tenth Street, Wilmington, Del.
32	Frt.	45	2,500	U. S. Shipping Board	Portland, Ore.	514 Spalding Building.
33	Frt.	44	2,500	do.	do.	do.
34	Frt.	44	3,260	do.	Philadelphia, Pa.	Bourse Building.
35	Frt.	41	1,500	do.	Norfolk, Va.	Army Base.
36	Frt.	36	2,800	Pacific Argentine Brazil Line (Del.)	San Francisco, Calif.	215 Market Street.
37	Frt.	39	3,000	Atlantic Transport Co. of West Va. (W. Va.)	New York, N. Y.	1 Broadway.
38	Frt.	28	2,000	Malsah S. S. Co. (Del.)	do.	11 Broadway.
39	Frt.	36	3,500	U. S. Shipping Board	Los Angeles, Calif.	
40	Frt.	42	1,800	Baltimore Insular Line Co. (N. J.)	Baltimore, Md.	Citizens National Bank Building.
41	Frt.	35	2,800	Oceanic & Oriental Navigation Co. (Del.)	San Francisco, Calif.	215 Market Street.
42	Frt.	30	1,650	American Sugar Transit Corporation (Del.)	New York, N. Y.	117 Wall Street.
43	Frt.	33	2,800	U. S. Shipping Board	Los Angeles, Calif.	
44	Tow.	20	800	W. G. Coyle & Co. (La.)	New Orleans, La.	Pere Marquette Building.
45	Frt.	37	1,500	Charles Nelson Co. (Calif.)	San Francisco, Calif.	230 California Street.
46	Frt.	33	1,500	Lykes Bros. Steamship Co. (La.)	Galveston, Tex.	U. S. National Bank Building.
47	Frt.	21	1,500	Philadelphia & Norfolk S. S. Co. (Del.)	Wilmington, Del.	Tenth and Marker Streets.
48	Frt.	33	2,500	South Atlantic S. S. Co. (Del.)	Savannah, Ga.	7 West Tenth Street, Wilmington, Del.
49	Frt.	42	2,500	U. S. Shipping Board	New York, N. Y.	45 Broadway.
50	Frt.	46	2,800	do.	Portland, Ore.	514 Spalding Building.
51	Tnk.	33	3,100	National Bank of Commerce (Trustee)	Boston, Mass.	31 Nassau Street.
52	Frt.	47	2,800	Tacoma Oriental S. S. Co. (Nev.)	Tacoma, Wash.	Washington Building.
53	Frt.	54	2,500	U. S. Shipping Board	Newark, N. J.	
54	Frt.	39	2,500	do.	do.	
55	Tow.	9	400	Erie R. R. Co. (N. Y.)	New York, N. Y.	50 Church Street.
56	Tnk.	33	2,400	Malston Co. (Del.)	Wilmington, Del.	Care of U. S. Corporation, The Green.
57	Frt.	9		Bermudez Co. (N. J.)	Philadelphia, Pa.	1600 Arch Street.
58	Frt.	35	2,200	U. S. Shipping Board	do.	Bourse Building.
59	Frt.	50	2,500	do.	New York, N. Y.	45 Broadway.
60	Frt.	39	2,300	Grace S. S. Co. (Del.)	Wilmington, Del.	Du Pont Building.
61	Frt.	41	2,500	U. S. Shipping Board	Seattle, Wash.	841 Railroad Avenue South.
62	Tow.	15	750	Erie Basin Towing & Hoisting Co. (N. Y.)	New York, N. Y.	25 Broadway.
63	Frt.	40	2,500	U. S. Shipping Board	Portland, Ore.	514 Spalding Building.
64	Frt.	4		Southern Transportation Co. (N. J.)	Philadelphia, Pa.	Commercial Trust Building.
65	Cod.	30	550	Ocean Trawling Co. (Mass.)	Boston, Mass.	84 State Street.
66	Frt.	8		Lewis K. Thurlow	do.	131 State Street.
67	Frt.	44	2,500	U. S. Shipping Board	New York, N. Y.	45 Broadway.
68	Frt.	34	2,800	do.	Seattle, Wash.	841 Railroad Avenue South.

Merchant Vessels

Line No.	Official No.	Signal letters	Rig	Name of vessel	Tonnage		Dimensions			When built	Where built
					Gross	Net	Length	Breadth	Depth		
							Feet	Feet	Feet		
1	218888	LSTH	St. s.	DEROCHE.....	7,058	4,349	435.0	58.0	32.0	1919	Alameda, Calif.....
2	218893	LSTK	St. s.	SAN SIMEON.....	5,601	3,487	410.5	54.3	27.2	1929	Long Beach, Calif.....
3	218904	LSTM	Sch.	R. R. Covin.....	872	779	180.5	37.0	17.6	1919	Linoleumville, N. Y.....
4	218903	LSTV	St. s.	WILLPOLO.....	4,810	3,036	386.8	52.3	27.4	1919	Arlington, N. Y.....
5	218904	LSTW	St. s.	OLEAN.....	7,118	5,317	430.0	58.2	31.5	1919	Philadelphia, Pa.....
6	218905	LSBV	St. s.	BIRD CITY.....	4,983	3,066	390.0	54.2	27.0	1919	Hog Island, Pa.....
7	218906	LSVC	St. s.	Allice M. Moran.....	176	29	95.5	24.7	12.2	1919	Manitowoc, Wis.....
8	218907	LSVD	St. s.	William C. Moore.....	176	29	95.5	24.7	12.2	1919	do.....
9	218908	LSVF	St. s.	BATTLEBORO.....	426	200	142.0	27.7	14.8	1919	New York, N. Y.....
10	218909	LSVG	St. s.	O'BRIEN.....	426	200	142.0	27.7	14.8	1919	do.....
11	218912	LSVK	St. s.	BARWICK.....	418	196	142.0	27.7	14.8	1919	Elizabeth, N. J.....
12	218914	LSVN	St. s.	LAKE INGLENOOK.....	2,606	1,012	251.0	43.0	26.1	1919	Wyandotte, Mich.....
13	218915	LSVP	St. s.	BALDHILL.....	6,413	3,951	416.8	50.1	32.7	1919	Quincy, Mass.....
14	218916	LSVQ	St. s.	MARGARET LYKES.....			324.0	46.2	25.0	1919	Mobile, Ala.....
15	218920	LSVR	Sch.	Mary Bradford Peirce.....	1,133	1,029	198.3	39.2	18.8	1919	Boothbay Harbor, Me.....
16	218921	LSVT	St. s.	ALAMO.....	2,676	1,660	253.4	43.7	26.2	1919	Ashtabula, Ohio.....
17	218922	LSVW	St. s.	OZARK.....	2,689	1,667	253.5	43.9	25.9	1919	Manitowoc, Wis.....
18	218923	LSWB	St. s.	EPITACIO PESSOA.....	5,989	3,700	400.7	54.2	30.4	1919	Harriman, Pa.....
19	218924	LSWC	St. s.	TEXARKANA.....	5,408	3,387	400.7	54.2	30.4	1919	Chester, Pa.....
20	218924	LSWJ	St. s.	EVERETT.....	5,773	3,571	410.5	54.2	29.2	1919	Seattle, Wash.....
21	218943	LSWK	St. s.	MARSODAK.....	3,545	2,174	324.0	46.2	25.0	1919	Newark, N. J.....
22	218944	LSWM	St. s.	POINT MONTARA.....	3,283	2,000	324.0	46.2	25.0	1919	do.....
23	218945	LSWN	St. s.	POINT FERMAN.....	3,283	2,000	324.0	46.2	25.0	1919	do.....
24	218948	LSWR	St. s.	ELKHORN.....	6,321	4,723	402.6	54.8	32.1	1919	Seattle, Wash.....
25	218954	LTBO	St. s.	MUNAMI.....	2,594	1,610	251.0	43.0	26.1	1919	Buffalo, N. Y.....
26	218955	LTBD	Sch.	Doris Hamlin.....	1,063	960	200.5	38.8	18.5	1919	Harrington, Me.....
27	218958	LTBF	St. s.	Frank A. Furst.....	181	123	104.3	23.0	10.9	1919	Baltimore, Md.....
28	218960	LTBI	St. s.	EXMOOR.....	4,999	3,057	300.0	54.2	27.6	1919	Hog Island, Pa.....
29	218961	LTBJ	St. s.	SUNBEAM.....	6,664	4,148	429.3	59.2	31.4	1919	Chester, Pa.....
30	218963	LTBM	St. s.	WEST POCASSET.....	5,707	3,516	409.8	54.2	27.7	1919	Portland, Ore.....
31	218964	LTBN	St. s.	WEST SAGINAW.....	6,187	3,837	409.8	54.2	27.7	1919	do.....
32	218965	LTBP	St. s.	WEST JEFFREY.....	5,663	3,487	409.8	54.2	27.7	1919	do.....
33	218969	LTBQ	St. s.	Federal No. 1.....	176	29	95.5	24.7	12.2	1919	Green Bay, Wis.....
34	218970	LTBR	St. s.	Eugene F. Moran.....	176	29	95.5	24.7	12.2	1919	do.....
35	218971	LTBS	St. s.	BARACOA.....	2,509	1,610	251.0	43.6	26.1	1919	Cleveland, Ohio.....
36	218972	LTBV	St. s.	SILETZ.....	5,757	3,560	410.0	54.2	27.6	1919	Portland, Ore.....
37	218973	LTBW	St. s.	WEST CADDOA.....	5,641	3,522	410.5	54.0	27.1	1919	San Francisco, Calif.....
38	218977	LTCF	St. s.	HATHAWAY.....	5,991	4,434	402.5	53.0	32.0	1919	Oakland, Calif.....
39	218978	LTCG	St. s.	MENOMINEE.....	441	118	141.5	27.7	16.0	1919	Green Bay, Wis.....
40	218979	LTCI	Sch.	Kenton.....	904	825	187.4	38.4	15.3	1919	Bath, Me.....
41	218980	LTCJ	St. s.	DELISLE.....	3,478	2,064	320.7	46.0	24.4	1919	Oakland, Calif.....
42	218981	LTCCK	St. s.	MERICOS H. WHITTIER.....	6,972	4,293	435.6	56.2	31.7	1919	Sparrows Point, Md.....
43	218983	LTCN	St. s.	ARIZONA.....	5,174	3,106	391.8	51.3	28.8	1919	Wilmington, Del.....
44	218985	LTCP	St. s.	ENDICOTT.....	6,319	4,720	402.6	54.8	32.1	1919	Seattle, Wash.....
45	218987	LTCR	Ol. s.	Mariner.....	309	152	141.1	24.8	13.0	1919	Essex, Mass.....
46	218988	LTCRS	St. s.	BELLEMINA.....	6,085	3,751	395.5	55.0	31.4	1919	Kearny, N. J.....
47	218990	LTCW	St. s.	GOLDEN FLEECE.....	5,630	3,495	410.3	54.2	27.7	1919	Seattle, Wash.....
48	218991	LTDB	St. s.	EXPRESS.....	4,969	3,037	390.0	54.2	27.6	1919	Hog Island, Pa.....
49	219001	LTDC	Sch.	Newport.....	1,321	1,193	229.3	37.9	18.8	1919	Sandy Point, Me.....
50	219004	LTDI	Sch.	Anastasia.....	1,313	1,212	228.1	37.0	19.3	1919	Jacksonville, Fla.....
51	219006	LTDK	St. s.	BELLHAVEN.....	6,098	3,760	395.5	55.0	31.4	1919	Kearny, N. J.....
52	219007	LTDM	St. s.	ANACONDA.....	6,093	3,757	395.5	55.0	31.4	1919	do.....
53	219008	LTDN	St. s.	DILLWYN.....	6,913	4,262	435.0	56.0	32.0	1919	Alameda, Calif.....
54	219009	LTDP	St. s.	BANQU.....	4,782	3,016	350.5	53.1	27.0	1919	Tacoma, Wash.....
55	219011	LTDPQ	St. s.	AUDITOR.....	5,503	3,383	400.7	54.2	30.4	1919	Harriman, Pa.....
56	219012	LTDR	St. s.	DEAN EMERY.....	6,664	4,148	429.3	59.2	31.4	1919	Chester, Pa.....
57	219019	LTFB	St. s.	LAKE ELLITHORPE.....	2,674	1,658	253.4	43.8	26.0	1919	Ecorse, Mich.....
58	219022	LTFC	St. s.	CHEPADOA.....	6,035	4,475	402.4	53.1	32.0	1919	Seattle, Wash.....
59	219030	LTFG	St. s.	COCKAPONSET.....	5,995	4,443	402.5	53.0	32.0	1919	Baypoint, Calif.....
60	219031	LTFFH	St. s.	MUNLOYAL.....	2,674	1,658	253.4	43.8	26.0	1919	Ecorse, Mich.....
61	219032	LTFFJ	St. s.	COMMERCIAL ORLEANIAN.....	2,674	1,658	253.4	43.8	26.0	1919	do.....
62	219034	LTFFK	St. s.	W. B. STOREY.....	418	196	142.0	27.7	14.8	1919	Elizabeth, N. J.....
63	219035	LTFFM	St. s.	BASCOREL.....	418	196	142.0	27.7	14.8	1919	do.....
64	219036	LTFFN	St. s.	BENSELEM.....	5,513	3,389	400.7	54.2	30.4	1919	Harriman, Pa.....
65	219042	LTFFP	Sch.	Tompkinsville.....	1,274	1,246	221.3	37.6	18.7	1919	Mariners Harbor, N. Y.....
66	219052	LTGHI	Ol. s.	YOMACHICHI.....	5,868	3,673	401.9	54.2	31.3	1919	Tampa, Fla.....
67	219053	LTGJ	St. s.	NOCKUM.....	6,024	4,291	402.6	53.0	32.0	1919	Oakland, Calif.....
68	219055	LTGK	St. s.	ESCAMBIA.....	5,444	3,206	400.7	54.2	30.1	1919	Pensacola, Fla.....
69	219059	LTGP	Sch.	Whitehead.....	1,253	1,137	230.0	37.9	18.8	1919	Rockland, Me.....
70	219060	LTGQ	St. s.	WEST IRA.....	5,702	3,580	410.5	54.2	29.2	1919	Seattle, Wash.....
71	219061	LTGR	St. s.	Storm King.....	445	103	140.3	29.6	14.3	1919	Rolph, Calif.....
72	219062	LTGS	St. s.	BRAVE COEUR.....	6,458	4,710	402.6	54.8	32.1	1919	Seattle, Wash.....
73	219063	LTGV	St. s.	HADNOT.....	6,258	3,856	416.9	56.2	31.0	1919	Quincy, Mass.....
74	219066	LTHC	St. s.	IRVINGTON.....	5,584	3,447	400.5	54.2	30.4	1919	Newburgh, N. Y.....

Merchant Vessels

Line No.	Service	Crew	Horse-power	Name of owner	Home port	Address of owner
1	Tnk	35	2,800	Union Oil Co. of California (Calif.)	Los Angeles, Calif.	Union Oil Building.
2	Frt.	34	2,800	Pacific Atlantic S. S. Co. (Del.)	Portland, Ore.	Portland Building.
3	Frt.	8		Ernest L. Wasson	Calais, Me.	26 Lincoln Street.
4	Frt.	38	2,500	Williams S. S. Corporation (Del.)	New York, N. Y.	8 Bridge Street.
5	Tnk.	36	2,800	Vacuum Oil Co. (N. Y.)	do.	61 Broadway.
6	Frt.	43	2,500	American Scantle Line (Del.)	do.	5 Broadway.
7	Tow.	12	750	Tug Alice M. Moran (N. Y.)	do.	17 Battery Place.
8	Tow.	12	750	John E. Moore Co. (N. Y.)	do.	17 State Street.
9	Tow.	18	850	Southern Transportation Co. (N. J.)	Philadelphia, Pa.	Commercial Trust Building.
10	Tow.	18	850	Steam tug O'Brien	New York, N. Y.	233 Broadway.
11	Tow.	22	800	Barwick (N. J.)	do.	11 Moore Street.
12	Frt.	28	1,500	Newtex S. S. Corporation (Del.)	do.	40 Rector Street.
13	Tnk.	36	2,000	Baldhill S. S. Co. (Del.)	Philadelphia, Pa.	200 South Broad Street.
14	Frt.	38	1,000	Lykes Bros. S. S. Co. (La.)	Houston, Tex.	Cotton Exchange Building.
15	Frt.	8		New England Maritime Co. (Me.)	Boston, Mass.	131 State Street.
16	Frt.	33	1,500	Mallory Steamship Co. (Me.)	New York, N. Y.	Pier 30, North River.
17	Frt.	41	1,500	Clyde S. S. Co. (Me.)	do.	Do.
18	Frt.	43	3,500	U. S. Shipping Board	Philadelphia, Pa.	Bourse Building.
19	Frt.	42	3,000	do.	do.	Do.
20	Frt.	46	2,800	Tacoma Oriental S. S. Co. (Nev.)	Tacoma, Wash.	Washington Building.
21	Frt.	27	1,500	Charles Nelson Co. (Calif.)	San Francisco, Calif.	230 California Street.
22	Frt.	33	1,500	Gulf Pacific Line (Calif.)	do.	240 Front Street.
23	Frt.	37	1,500	do.	do.	Do.
24	Frt.	41	2,800	U. S. Shipping Board	Seattle, Wash.	841 Railroad Avenue South.
25	Frt.	30	1,500	Charles R. McCormick Lumber Co. (Del)	San Francisco, Calif.	215 Market Street.
26	Frt.	8		New England Maritime Co. (Me.)	Boston, Mass.	131 State Street.
27	Tow.	14	650	Arundel Corporation (Md.)	Baltimore, Md.	Pier 2, East Pratt Street.
28	Frt.	43	2,500	Export Steamship Corporation (N. Y.)	New York, N. Y.	25 Broadway.
29	Tnk.	37	2,800	Sun Oil Co. (N. J.)	Philadelphia, Pa.	1608 Walnut Street.
30	Frt.	44	2,500	U. S. Shipping Board	Portland, Ore.	514 Spalding Building.
31	Frt.	43	2,500	do.	do.	Do.
32	Frt.	46	2,500	do.	do.	Do.
33	Tow.	12	450	Daniel F. McAllister	New York, N. Y.	24 State Street.
34	Tow.	12	450	Tug Eugene F. Moran (N. Y.)	do.	17 Battery Place.
35	Frt.	28	1,600	Colombian S. S. Co. (Del.)	do.	Do.
36	Frt.	46	2,500	U. S. Shipping Board	Portland, Ore.	514 Spalding Building.
37	Frt.	45	2,800	do.	San Francisco, Calif.	369 Pine Street.
38	Frt.	40	2,800	do.	do.	Do.
39	Tow.	22	850	Southern Transportation Co. (N. J.)	Philadelphia, Pa.	Commercial Trust Building.
40	Frt.	8		W. S. Roberts	Crisfield, Md.	Jesterville, Md.
41	Frt.	34	1,765	Porto Rico American Steamship Co. (Del.)	Wilmington, Del.	Dover, Del.
42	Tnk.	38	2,600	Associated Oil Co. (Calif.)	San Francisco, Calif.	79 New Montgomery Street.
43	Tnk.	33	2,800	Texas Co. (Del.)	Wilmington, Del.	7 West Tenth Street.
44	Frt.	43	2,800	U. S. Shipping Board	Seattle, Wash.	841 Railroad Avenue South.
45	Frt.	20	b 480	Massachusetts Trawling Co. (Mass.)	Boston, Mass.	22 New Fish Pier.
46	Frt.	54	2,500	U. S. Shipping Board	Newark, N. J.	
47	Frt.	32	2,800	Oceanic & Oriental Navigation Co. (Del.)	San Francisco, Calif.	215 Market Street.
48	Frt.	36	2,500	Export Steamship Corporation (N. Y.)	New York, N. Y.	25 Broadway.
49	Frt.	4		Southern Transportation Co. (N. J.)	Philadelphia, Pa.	Commercial Trust Building.
50	Frt.	6		do.	do.	Do.
51	Frt.	54	2,500	U. S. Shipping Board	Newark, N. J.	
52	Frt.	42	2,500	do.	do.	
53	Tnk.	34	3,100	Malston Co. (Del.)	Wilmington, Del.	Care U. S. Corporation, the Green, Dover, Del.
54	Frt.	46	2,500	U. S. Shipping Board	New York, N. Y.	
55	Frt.	45	3,000	do.	Philadelphia, Pa.	Bourse Building.
56	Tnk.	42	2,800	Pan American Petroleum & Transport Co. (Del.)	Los Angeles, Calif.	714 West Tenth Street.
57	Frt.	27	1,200	Newtex S. S. Corporation (Del.)	New York, N. Y.	40 Rector Street.
58	Frt.	44	2,800	U. S. Shipping Board	Seattle, Wash.	841 Railroad Avenue South.
59	Frt.	48	2,800	do.	San Francisco, Calif.	369 Pine Street.
60	Frt.	33	1,500	Munson Steamship Line (N. Y.)	New York, N. Y.	67 Wall Street.
61	Frt.	27	1,500	Mooremack Gulf Lines (Del.)	do.	5 Broadway.
62	Tow.	5	800	Achison, Topeka & Santa Fe R. R. Co. (Kans.)	San Francisco, Calif.	114 Sansome Street.
63	Tow.	20	800	Tennessee Coal, Iron & R. R. Co. (Tenn.)	Mobile, Ala.	Brown Marx Building.
64	Frt.	45	3,000	U. S. Shipping Board	Philadelphia, Pa.	Bourse Building.
65	Frt.	3		T. J. Hooper	Baltimore, Md.	Catonsville, Md.
66	Frt.	46	2,800	U. S. Shipping Board	Tampa, Fla.	
67	Ref.	40	2,800	do.	San Francisco, Calif.	369 Pine Street.
68	Frt.	45	3,000	do.	Pensacola, Fla.	
69	Frt.	3		Staples Coal Co. (Mass.)	Full River, Mass.	Taunton, Mass.
70	Frt.	34	2,600	Pacific Argentine Brazil Line (Del.)	San Francisco, Calif.	215 Market Street.
71	Tow.	18	900	C. E. Baen	do.	1 Sansome Street.
72	Frt.	45	2,800	U. S. Shipping Board	Seattle, Wash.	841 Railroad Avenue South.
73	Tnk.	37	2,800	Citizens Service Transportation Co. (Del.)	New York, N. Y.	60 Wall Street.
74	Frt.	53	3,000	U. S. Shipping Board	do.	45 Broadway.

Merchant Vessels

Line No.	Official No.	Signal letters	Rig	Name of vessel	Tonnage		Dimensions			When built	Where built
					Gross	Net	Length	Breadth	Depth		
1	219067	LYHD	St. s.	LAKE FAIRPORT.....○	2,606	1,612	251.0	43.6	26.1	1919	Wyandotte, Mich.....
2	219068	LTHF	St. s.	LAKE FLATONIA.....○	2,609	1,610	251.0	43.6	26.2	1919	Duluth, Minn.....
3	219069	LTHG	St. s.	NECHES.....	2,609	1,610	251.0	43.6	26.2	1919	do.....
4	219077	LTHN	St. s.	EXAMINER.....○	4,969	3,037	390.0	54.2	27.6	1919	Hog Island, Pa.....
5	219079	LTHP	St. s.	Mary T. Tracy.....	177	30	95.5	24.7	12.2	1919	Sturgeon Bay, Wis.....
6	219080	LTHQ	St. s.	MONTANA.....○	7,771	4,829	419.5	56.5	30.2	1919	Camden, N. J.....
7	219089	LTHR	Ol. s.	SILVEROAK.....	3,447	2,160	333.8	48.0	24.9	1919	Jacksonville, Fla.....
8	219090	LTHS	St. s.	WYOMING.....○	2,689	1,667	253.4	43.8	26.2	1919	Manitowoc, Wis.....
9	219098	LTHW	St. s.	HANOVER.....○	5,816	3,567	434.3	57.7	27.2	1919	Chester, Pa.....
10	219101	LTJC	St. s.	LAKE FIGART.....	2,559	1,586	251.0	43.6	25.8	1919	Toledo, Ohio.....
11	219102	LTJD	St. s.	DALZELLIDO.....	178	29	95.5	24.7	12.2	1919	Manitowoc, Wis.....
12	219103	LTJF	St. s.	CRIPPLE CREEK.....○	6,320	4,068	402.6	54.8	32.1	1919	Seattle, Wash.....
13	219110	LTJH	St. s.	GUAYAQUIL.....○	2,592	1,613	251.0	43.6	26.1	1919	Lorain, Ohio.....
14	219112	LTJM	St. s.	LAKE FITCH.....	2,713	1,679	253.4	43.8	26.0	1919	Superior, Wis.....
15	219115	LTJN	St. s.	LAKE FIGHTING.....	2,559	1,586	251.0	43.6	25.8	1919	Toledo, Ohio.....
16	219116	LTJP	St. s.	CHICKASAW.....Ⓢ	4,948	3,023	390.0	54.2	27.6	1919	Hog Island, Pa.....
17	219117	LTJQ	St. s.	MAOMERIC.....	5,172	3,169	390.0	54.2	27.6	1919	do.....
18	219118	LTJR	St. s.	HAMPTON ROADS.....○	2,689	1,667	253.4	43.8	20.2	1919	Manitowoc, Wis.....
19	219119	LTJS	St. s.	PORTSMOUTH.....	5,881	4,544	410.5	54.2	27.0	1919	Portsmouth, N. H.....
20	219120	LTJV	St. s.	LAKE GALEWOOD.....○	2,689	1,667	253.4	43.8	26.2	1919	Manitowoc, Wis.....
21	219121	LTJW	St. s.	LAKE GAITHER.....	2,689	1,667	253.4	43.8	26.2	1919	do.....
22	219128	LTKB	St. s.	John A. Meseck.....	176	29	95.5	24.7	12.2	1919	do.....
23	219131	LTKF	Bkn.	Forest Pride.....	1,600	1,424	241.5	44.0	19.2	1919	Aberdeen, Wash.....
24	219134	LTKH	St. s.	DEFACTO.....○	4,800	2,999	386.8	52.2	27.4	1919	Arlington, N. Y.....
25	219138	LTKM	St. s.	BELLEROSE.....	6,517	4,045	395.5	55.0	31.4	1919	Kearny, N. J.....
26	219139	LTKN	St. s.	BELLEPLINE.....○	6,049	3,767	395.5	55.0	31.4	1919	do.....
27	219141	LTKP	St. s.	BERMUDA.....	426	200	142.0	27.7	14.8	1919	New York, N. Y.....
28	219142	LTQK	St. s.	BAYMEAD.....	426	200	142.0	27.7	14.8	1919	do.....
29	219143	LTKR	St. s.	MAOI.....	429	91	141.5	27.7	14.8	1919	Green Bay, Wis.....
30	219144	LTKS	St. s.	Geo. W. Stevens.....	177	30	95.5	24.7	12.2	1919	Sturgeon Bay, Wis.....
31	219145	LTKV	St. s.	Claremont.....	177	30	95.5	24.7	12.2	1919	do.....
32	219147	LTMB	St. s.	Federal No. 2.....	178	29	95.5	24.7	12.2	1919	Green Bay, Wis.....
33	219153	LTMD	St. s.	ICELAND.....	5,460	3,305	400.7	54.2	30.4	1919	Chester, Pa.....
34	219155	LTMG	St. s.	DANIEL WEBSTER.....	8,289	6,147	439.6	60.2	33.7	1919	Gloucester City, N. J.....
35	219157	LTMJ	St. s.	GOLDEN HORN.....○	6,367	4,011	402.6	54.8	32.1	1919	Seattle, Wash.....
36	219159	LTMN	St. s.	DORA.....○	5,036	3,070	390.0	54.2	27.6	1919	Hog Island, Pa.....
37	219167	LTMP	St. s.	SAN DIEGO.....○	4,994	3,058	376.4	52.3	27.0	1919	Sparrows Point, Md.....
38	219168	LTMQ	St. s.	MIST.....	299	129	125.2	23.6	12.9	1919	Levis, Quebec.....
39	219172	LTMR	Sch.	Hallowell.....	1,327	1,182	231.0	38.5	18.7	1919	Richmond, Me.....
40	219173	LTMS	St. s.	RUTH LYKES.....○	2,627	1,619	251.0	43.6	26.1	1919	Chicago, Ill.....
41	219174	LTMV	St. s.	IRENE.....○	3,482	2,112	328.0	46.2	22.9	1919	Wilmington, Del.....
42	219175	LTMW	St. s.	KALEN.....	427	187	142.0	27.6	14.8	1919	Superior, Wis.....
43	219176	LTNB	St. s.	MONTROSE.....	427	187	142.0	27.6	14.8	1919	do.....
44	219178	LTND	St. s.	ARYAN.....Ⓢ	6,490	4,028	416.8	56.1	32.7	1919	Bath, Me.....
45	219182	LTNH	St. s.	LAKE FAXON.....	2,592	1,613	251.0	43.6	26.1	1919	Lorain, Ohio.....
46	219183	LTNJ	St. s.	ELIZABETH RIVER.....	2,592	1,613	251.0	43.6	26.1	1919	do.....
47	219184	LTNK	St. s.	CLAVARACK.....○	5,125	3,142	390.0	54.2	27.8	1919	Hog Island, Pa.....
48	219185	LTNM	Sch.	G. A. Kohler.....	1,462	1,365	212.2	40.0	21.2	1919	Wilmington, Del.....
49	219188	LTNR	St. s.	BUENAVENTURA.....○	2,609	1,610	261.0	43.6	26.2	1919	Duluth, Minn.....
50	219196	LTPC	St. s.	CATHLAMET.....○	5,869	3,635	410.5	54.2	29.2	1919	Seattle, Wash.....
51	219202	LTPH	St. s.	PALISADES.....	4,844	2,987	377.0	52.0	26.8	1919	Shooters Island, N. Y.....
52	219203	LTPJ	St. s.	CRANFORD.....○	6,527	4,049	393.7	55.1	31.4	1919	Wilmington, N. C.....
53	219204	LTPK	St. s.	UPSHUR.....	2,637	1,619	251.0	43.6	26.1	1919	Chicago, Ill.....
54	219207	LTPN	St. s.	EFFINGHAM.....○	6,421	4,077	402.6	54.8	32.1	1919	Seattle, Wash.....
55	219208	LTPQ	St. s.	CHICOMICO.....	6,032	4,457	402.4	53.1	32.0	1919	do.....
56	219209	LTPR	St. s.	CAPAC.....○	5,586	3,465	410.3	54.2	27.7	1919	do.....
57	219213	LTPV	St. s.	CUMBERLAND.....	2,598	1,615	251.0	43.6	26.1	1919	Cleveland, Ohio.....
58	219215	LTPW	St. s.	PENGUIN.....○	377	183	139.4	25.2	13.2	1919	do.....
59	219216	LTPB	St. s.	LYCOMINO.....	5,989	3,709	400.7	54.2	30.4	1919	Harriman, Pa.....
60	219217	LTQC	Sch.	Velina L. Hamlin.....	1,091	980	200.0	38.8	19.3	1919	Harrington, Me.....
61	219221	LTQD	St. s.	HERMAN F. WHITON.....○	5,557	3,430	409.8	54.2	27.7	1918	Portland, Ore.....
62	219222	LTQE	St. s.	SCOTTSBURG.....○	7,771	4,829	419.5	56.5	30.2	1919	Camden, N. J.....
63	219225	LTQG	St. s.	AFONDRIA.....○	5,590	3,453	390.0	54.2	27.8	1919	Hog Island, Pa.....
64	219226	LTQH	St. s.	COAHOMA COUNTY.....○	5,590	3,453	390.0	54.2	27.8	1919	do.....
65	219228	LTQK	St. s.	CITY OF HOUSTON.....○	2,009	1,610	251.0	43.6	26.2	1919	Duluth, Minn.....
66	219229	LTQM	St. s.	ANTIETAM.....	6,972	4,203	435.6	50.2	31.7	1919	Sparrows Point, Md.....
67	219230	LTQN	St. s.	ASHLAND COUNTY.....	2,592	1,613	251.0	43.6	26.1	1919	Lorain, Ohio.....
68	219231	LTQP	St. s.	HENRY COUNTY.....	2,592	1,613	251.0	43.6	26.1	1919	do.....

Line No.	Service	Crew	Horse-power	Name of owner	Home port	Address of owner
1	Frt.	32	1,200	Mobile Miami & Gulf Steamship Co. (Ala.)	Mobile, Ala.	Merchants National Bank Building.
2	Frt.	35	1,500	Newtex S. S. Corporation (Del.)	New York, N. Y.	40 Rector Street.
3	Frt.	24	1,500	Mallory S. S. Co. (Me.)	do.	Pier 36, North River.
4	Frt.	35	2,500	Export Steamship Corporation (N. Y.)	do.	25 Broadway.
5	Tow.	12	750	Thomas Tracy	do.	1 Broadway.
6	Frt.	40	3,640	Atlantic Transport Co. (W. Va.)	do.	Do.
7	Frt.	40	2,000	Clogg Ship Owning Corporation (N. Y.)	do.	44 Beaver Street.
8	Frt.	41	1,500	Merchants & Miners Transportation Co. (Md.)	Baltimore, Md.	112 South Gay Street.
9	Frt.	47	2,800	U. S. Shipping Board	Philadelphia, Pa.	Bourse Building.
10	Frt.	24	1,500	do.	Norfolk, Va.	Army Base.
11	Tow.	8	450	Fred B. Dalzell	New York, N. Y.	24 State Street.
12	Frt.	42	2,500	U. S. Shipping Board	Seattle, Wash.	841 Railroad Avenue South.
13	Frt.	30	1,500	Panama Railroad Co. (N. Y.)	New York, N. Y.	24 State Street.
14	Frt.	33	1,500	U. S. Shipping Board	do.	45 Broadway.
15	Frt.	24	1,400	do.	Toledo, Ohio.	
16	Frt.	26	2,500	American Seantic Line (Del.)	New York, N. Y.	5 Broadway.
17	Frt.	42	2,500	U. S. Shipping Board	Philadelphia, Pa.	Bourse Building.
18	Frt.	35	1,500	Philadelphia & Norfolk S. S. Co. (Del.)	Wilmington, Del.	Tenth and Market Streets.
19	Frt.	53	2,800	U. S. Shipping Board	Portsmouth, N. H.	
20	Frt.	26	1,450	Robert C. Sudden	San Francisco, Calif.	120 Battery Place.
21	Frt.	32	1,500	Newtex S. S. Corporation (Del.)	New York, N. Y.	40 Rector Street.
22	Tow.	6	450	Mesek Towing & Transportation Co. (N. J.)	do.	Pier 59, North River.
23	Frt.	15		Grays Harbor Motorship Corporation (Wash.)	Seattle, Wash.	911 Securities Building.
24	Frt.	24	2,500	American Sugar Transit Corporation (Del.)	New York, N. Y.	117 Wall Street.
25	Frt.	54	2,500	U. S. Shipping Board	Newark, N. J.	
26	Frt.	54	2,500	do.	do.	
27	Tow.	17	850	Southern Transportation Co. (N. J.)	Philadelphia, Pa.	Commercial Trust Building.
28	Tow.	21	850	Ford Motor Co. (Del.)	Detroit, Mich.	Care Ford Motor Co, Highland Park.
29	Tow.	18	800	Inter Island Steam Navigation Co. (Hawaii)	Honolulu, Hawaii.	Fort and Merchant Streets.
30	Tow.	8	450	Chesapeake & Ohio Railway Co. (Va.)	Newport News, Va.	C. & O. Building.
31	Tow.	11	50	Lehigh Valley R. R. Co. of N. J. (N. J.)	New York, N. Y.	143 Liberty Street.
32	Tow.	11	450	Daniel F. McAllister	do.	24 State Street.
33	Frt.	44	3,000	U. S. Shipping Board	Philadelphia, Pa.	Bourse Building.
34	Frt.	43	3,200	do.	do.	Do.
35	Frt.	35	2,800	Oceanic & Oriental Navigation Co. (Del.)	San Francisco, Calif.	215 Market Street.
36	Tnk.	34	2,500	Steamship Dora Corporation (N. Y.)	New York, N. Y.	100 East Forty-second Street.
37	Frt.	32	2,600	Pacific Atlantic S. S. Co. (Del.)	Portland, Ore.	Porter Building.
38	Cod.	20	500	Bay State Fishing Co. (Mass.)	Boston, Mass.	2 New Street, East Boston, Mass.
39	Frt.	5		T. J. Hooper	Baltimore, Md.	Catonsville, Md.
40	Frt.	25	1,500	Lykes-Bros., S. S. Co. (La.)	Balveston, Tex.	Ninth floor U. S. National Bank Building.
41	Frt.	32	2,400	A. H. Bull S. S. Co. (N. J.)	New York, N. Y.	115 Broad Street.
42	Tow.	17	1,000	Southern Transportation Co. (N. J.)	Philadelphia, Pa.	Commercial Trust Building.
43	Tow.	21	850	Eastern Transportation Co. (Del.)	Wilmington, Del.	Ford Building.
44	Tnk.	38	2,500	Texas Co. (Del.)	do.	7 West Tenth Street.
45	Frt.	35	1,500	U. S. Shipping Board	New York, N. Y.	45 Broadway.
46	Frt.	25	1,500	Philadelphia & Norfolk Steamship Co. (Del.)	Wilmington, Del.	Tenth and Market Streets.
47	Frt.	43	2,500	Mississippi Shipping Co. (La.)	New Orleans, La.	Hibernia Bank Building.
48	Frt.	9		R. B. White	Baltimore, Md.	Stewart Building.
49	Frt.	35	1,500	Panama Railroad Co. (N. Y.)	New York, N. Y.	24 State Street.
50	Frt.	44	2,800	American-West African Line (N. Y.)	do.	17 Battery Place.
51	Frt.	50	2,500	U. S. Shipping Board	do.	45 Broadway.
52	Frt.	42	2,800	do.	Wilmington, N. C.	
53	Frt.	32	1,500	Merchants & Miners Transportation Co. (Md.)	Baltimore, Md.	112 South Gay Street.
54	Frt.	46	2,800	U. S. Shipping Board	Seattle, Wash.	841 Railroad Avenue South.
55	Frt.	48	2,800	do.	do.	Do.
56	Frt.	36	2,800	Grace Steamship Co. (Del.)	New York, N. Y.	10 Hanover Square.
57	Frt.	34	1,500	Eastern Steamship Lines (Me.)	Portsmouth, N. H.	India Wharf, Boston, Mass.
58	Cod.	21	500	Portland Trawling Co. (Me.)	Rockland, Me.	431 Main Street.
59	Frt.	45	3,000	U. S. Shipping Board	Philadelphia, Pa.	Bourse Building.
60	Frt.	8		New England Maritime Co. (Me.)	Boston, Mass.	131 State Street.
61	Frt.	37	3,500	Union Sulphur Co. (N. J.)	New York, N. Y.	33 Rector Street.
62	Frt.	42	3,400	U. S. Shipping Board	Philadelphia, Pa.	Bourse Building.
63	Frt.	43	2,500	do.	do.	Do.
64	Frt.	38	3,000	do.	do.	Do.
65	Frt.	27	1,500	Southern Steamship Co. (Del.)	do.	321 Commercial Trust Building.
66	Tnk.	39	2,600	Antietam Steamship Corporation (Del.)	do.	200 South Broad Street.
67	Frt.	27	1,500	U. S. Shipping Board	New York, N. Y.	45 Broadway.
68	Frt.	32	1,500	do.	Norfolk, Va.	Army Base.

Line No.	Official No.	Signal letters	Rtg	Name of vessel	Tonnage		Dimensions			When built	Where built
					Gross	Net	Length	Breadth	Depth		
1	219235	LTQR	St. s.	EFFNA.....	6,378	4,009	402.6	54.8	32.1	1919	Seattle, Wash.
2	219236	LTQS	St. s.	GOLDEN TIDE.....	6,076	3,729	401.4	53.2	31.9	1919	Vancouver, Wash.
3	219237	LTQV	St. s.	PEEKSKILL.....	5,590	3,450	400.5	54.2	30.4	1919	Newburgh, N. Y.
4	219241	LTRD	St. s.	CUTTYHUNK.....	3,545	2,174	324.0	46.2	25.0	1919	Newark, N. J.
5	219247	LTRM	St. s.	FARGO.....	2,606	1,612	251.0	43.6	26.2	1919	Duluth, Minn.
6	219248	LTRN	St. s.	CITY OF FORT WORTH.....	2,606	1,612	251.0	43.6	26.2	1919	do.
7	219250	LTRQ	St. s.	LANDSDOWNE.....	5,479	3,378	400.7	54.2	30.4	1919	Chester, Pa.
8	219251	LTRS	St. s.	ANDREW JACKSON.....	7,746	4,926	439.6	60.2	33.7	1919	Gloucester City, N. J.
9	219256	LTRW	St. s.	CITY OF PHILADELPHIA.....	2,674	1,663	253.4	43.7	26.2	1919	Ashtabula, Ohio.
10	219257	LTSB	St. s.	NABESNA.....	2,451	1,51	251.0	43.6	25.8	1919	Toledo, Ohio.
11	219258	LTSO	St. s.	DETROIT-WAYNE.....	2,606	1,612	251.0	43.6	26.1	1919	Wyandotte, Mich.
12	219259	LTSJ	St. s.	CITY OF ALTON.....	5,590	3,453	390.0	54.2	27.8	1919	Hog Island, Pa.
13	219260	LTSF	St. s.	LAKE FERNALDA.....	2,595	1,613	251.0	43.6	26.1	1919	Cleveland, Ohio.
14	219262	LTSII	St. s.	DANNEDAIKE.....	4,310	2,520	340.1	49.2	27.1	1919	Baltimore, Md.
15	219265	LTSM	St. s.	MUNTROPIC.....	5,670	3,424	400.7	54.2	30.1	1919	Chester, Pa.
16	219268	LTSJ	St. s.	VERMAR.....	5,567	3,428	410.0	54.2	27.6	1919	Portland, Oreg.
17	219269	LTSQ	St. s.	FLOMAR.....	5,551	3,422	410.0	54.2	27.6	1919	do.
18	219274	LTSV	St. s.	BELLFLOWER.....	6,085	3,751	395.5	55.0	31.4	1919	Kearny, N. J.
19	219275	LTSW	St. s.	KEARNY.....	6,096	3,759	395.5	55.0	31.4	1919	do.
20	219277	LTVQ	St. s.	CITY OF DALLAS.....	2,559	1,586	251.0	43.6	25.8	1919	Toledo, Ohio.
21	219278	LTVJ	St. s.	EGLANTINE.....	6,325	3,972	402.6	54.8	32.1	1919	Seattle, Wash.
22	219283	LTVII	St. s.	PORTMAR.....	5,550	3,418	409.8	54.2	27.7	1919	Portland, Oreg.
23	219284	LTVJ	St. s.	LOSMAR.....	5,549	3,417	409.8	54.2	27.7	1919	do.
24	219286	LTVK	Bkn.	H. W. Brown.....	2,352	2,190	292.0	45.9	22.4	1919	Orange, Tex.
25	219287	LTVM	St. s.	HAGAN.....	6,373	3,934	410.9	56.2	31.0	1919	Quincy, Mass.
26	219291	LTVN	St. s.	LAKE ELMONT.....	2,674	1,658	253.4	43.8	26.0	1919	Ecorse, Mich.
27	219292	LTVP	St. s.	CASEY.....	5,017	3,094	390.0	54.2	27.8	1919	Hog Island, Pa.
28	219293	LTVQ	St. s.	COLDBROOK.....	5,104	3,127	390.0	54.2	27.8	1919	do.
29	219294	LTVR	St. s.	GEORGE C. GREER.....	426	200	142.0	27.7	14.8	1919	Port Jefferson, N. Y.
30	219295	LTVS	St. s.	SATOCO.....	426	200	142.0	27.7	14.8	1919	do.
31	219299	LTVW	Bkn.	Marsala.....	2,422	2,173	294.3	45.4	22.4	1919	Pascagoula, Miss.
32	219301	LTVJ	St. s.	MCCREARY COUNTY.....	2,606	1,612	251.0	43.6	26.1	1919	Wyandotte, Mich.
33	219302	LTVF	St. s.	FUELOIL.....	1,370	700	242.5	36.9	19.7	1919	Violet, La.
34	219305	LTVH	St. s.	WEST IVIS.....	5,785	3,663	410.5	54.2	29.2	1919	Seattle, Wash.
35	219306	LTVJ	St. s.	KINGFISHER.....	414	209	139.4	25.2	14.2	1919	Savannah, Ga.
36	219307	LTVK	St. s.	EGREMONT.....	6,864	5,256	410.1	54.2	27.1	1919	Seattle, Wash.
37	219317	LTVN	St. s.	CORINTO.....	1,973	1,161	261.1	40.0	19.5	1905	Bremerhaven, Germany.
38	219319	LTVQ	St. s.	KAYSEEKA.....	5,989	3,709	400.7	54.2	30.4	1919	Harriman, Pa.
39	219320	LTVR	St. s.	SAN CLEMENTE.....	5,493	3,426	410.0	54.4	27.2	1919	Los Angeles, Calif.
40	219321	LTVS	St. s.	NIMUC.....	5,969	4,477	410.5	54.2	27.0	1919	Portsmouth, N. H.
41	219322	LTVV	St. s.	ELIZABETH.....	3,482	2,112	328.0	46.2	22.9	1919	Wilmington, Del.
42	219323	LTVB	St. s.	SUNDANCE.....	5,183	3,181	390.0	54.2	27.8	1919	Hog Island, Pa.
43	219329	LVBK	St. s.	NOCCALULA.....	5,411	3,375	400.7	54.2	30.2	1919	Pensacola, Fla.
44	219330	LVBQ	Ol. S.	Cethana.....	2,341	1,777	262.5	46.3	21.8	1918	Olympia, Wash.
45	219332	LVBK	St. s.	Dryden.....	5,816	3,567	434.3	57.7	27.2	1919	Chester, Pa.
46	219335	LVBK	St. s.	JADDEN.....	6,869	5,258	410.5	54.2	27.1	1919	Seattle, Wash.
47	219338	LVBQ	Bkn.	Reine Marie Stewart.....	1,307	1,186	218.0	41.4	19.4	1919	Thomaston, Me.
48	219351	LVBK	St. s.	BOGOTA.....	2,627	1,622	251.0	43.6	26.1	1919	Wyandotte, Mich.
49	219353	LVBK	St. s.	BARREADO.....	4,781	3,015	380.5	53.1	26.9	1919	Seattle, Wash.
50	219354	LVBW	St. s.	MANHAM.....	6,030	4,456	402.4	53.1	32.0	1919	do.
51	219355	LVCB	St. s.	MUNLISTO.....	2,606	1,612	251.0	43.6	26.1	1919	Wyandotte, Mich.
52	219356	LVCB	St. s.	WILDWOOD.....	5,064	3,107	390.0	54.2	27.8	1919	Hog Island, Pa.
53	219357	LVCB	St. s.	CLIFFWOOD.....	5,104	3,127	390.0	54.2	27.8	1919	do.
54	219380	LVCB	St. s.	WIDGON.....	414	205	139.4	25.2	14.2	1919	Savannah, Ga.
55	219388	LVCJ	St. s.	MONROE.....	5,628	3,477	400.5	54.2	30.4	1919	Newburgh, N. Y.
56	219389	LVCJ	St. s.	Richard J. Barrett.....	176	29	95.5	24.7	12.2	1919	Green Bay, Wis.
57	219390	LVCN	St. s.	Helen L. Tracy.....	176	29	95.5	24.7	12.2	1919	do.
58	219393	LVCB	St. s.	NEW YORK.....	5,570	3,468	410.5	54.0	31.1	1919	South San Francisco, Calif.
59	219394	LVCQ	St. s.	TRIMOUNTAIN.....	6,385	3,942	416.9	56.2	31.0	1919	Quincy, Mass.
60	219395	LVCB	Sr. s.	MALACCA.....	7,051	4,261	431.0	59.2	31.4	1919	Baltimore, Md.
61	219396	LVCB	St. s.	EXTAVIA.....	5,091	3,119	390.0	54.2	27.8	1919	Hog Island, Pa.
62	219397	LVCB	St. s.	JOHN ROACH.....	5,980	3,713	400.7	54.2	30.4	1919	Chester, Pa.
63	219398	LVCW	Sch.	Win. H. Harriman.....	1,450	1,345	222.0	43.0	20.5	1919	Thomaston, Me.
64	219399	LVDK	Sc. b.	White Haven.....	1,293	1,217	228.0	37.8	19.1	1919	White Haven, Md.
65	219401	LVDG	St. s.	LAKE TREBA.....	2,606	1,612	251.0	43.6	26.1	1919	Wyandotte, Mich.
66	219405	LVDH	St. s.	LAKE ELSAH.....	2,674	1,663	253.4	43.8	26.2	1919	Ashtabula, Ohio.
67	219406	LVDI	St. s.	JOHN ADAMS.....	7,800	4,969	439.6	60.2	33.7	1919	Gloucester City, N. J.
68	219407	LVDK	St. s.	CHESTER VALLEY.....	5,078	3,110	390.0	54.2	27.8	1919	Hog Island, Pa.
69	219408	LVDN	St. s.	KENOWIS.....	4,963	3,033	390.0	54.2	27.8	1919	do.
70	219409	LVDN	Sc. b.	Manokin.....	1,289	1,213	228.0	37.7	19.1	1919	White Haven, Md.
71	219411	LVDQ	St. s.	CURLEW.....	408	209	139.4	25.2	14.2	1919	Savannah, Ga.
72	219412	LVDK	Sc. b.	Druid Hill.....	1,281	1,210	228.0	38.0	19.1	1919	Baltimore, Md.
73	219414	LVDK	St. s.	SANDWICH.....	2,606	1,612	251.0	43.6	26.1	1919	Wyandotte, Mich.

Line No.	Service	Crew	Horse-power	Name of owner	Home port	Address of owner
1	Frt.	45	2,800	U. S. Shipping Board	Seattle, Wash.	841 Railroad Avenue South.
2	Frt.	32	2,800	Oceanic & Oriental Navigation Co. (Del.)	San Francisco, Calif.	215 Market Street.
3	Frt.	53	\$3,000	U. S. Shipping Board	New York, N. Y.	45 Broadway.
4	Frt.	37	\$1,500	do.	Newark, N. J.	
5	Frt.	33	1,600	do.	New York, N. Y.	Do.
6	Frt.	33	1,500	Southern Steamship Co. (Del.)	Philadelphia, Pa.	321 Commercial Trust Building.
7	Frt.	43	\$3,000	U. S. Shipping Board	do.	Bourse Building.
8	Frt.	28	\$3,260	do.	do.	Do.
9	Frt.	27	1,500	Southern Steamship Co. (Del.)	do.	321 Commercial Trust Building.
10	Frt.	28	2,500	Nabesna S. S. Co. (Oreg.)	Portland, Oreg.	Foot Irving Street.
11	Frt.	36	1,500	U. S. Shipping Board	New York, N. Y.	45 Broadway.
12	Frt.	43	\$2,500	do.	Philadelphia, Pa.	Bourse Building.
13	Frt.	32	1,500	do.	Cleveland, Ohio.	
14	Tnk.	30	\$1,800	Dannedake Shipping Company (Del.)	Philadelphia, Pa.	260 South Broad Street.
15	Frt.	37	2,400	Munson S. S. Line (N. Y.)	New York, N. Y.	67 Wall Street.
16	Frt.	44	2,800	Calmar S. S. Corporation (Del.)	do.	25 Broadway.
17	Frt.	36	5,000	do.	do.	Do.
18	Frt.	54	\$2,800	U. S. Shipping Board	Newark, N. J.	
19	Frt.	47	\$2,500	do.	do.	
20	Frt.	27	1,500	Southern S. S. Co. (Del.)	Philadelphia, Pa.	321 Commercial Trust Building.
21	Frt.	33	3,000	U. S. Shipping Board	Seattle, Wash.	841 Railroad Avenue South.
22	Frt.	36	2,200	Calmar S. S. Corporation (Del.)	New York, N. Y.	25 Broadway.
23	Frt.	37	2,800	do.	do.	Do.
24	Frt.	12		Durham Navigation Corporation (Del.)	do.	C/o Joseph Morecraft, 10 Bridge Street.
25	Tnk.	34	2,600	Hagan S. S. Co. (Del.)	Philadelphia, Pa.	260 South Broad Street.
26	Frt.	42	1,400	U. S. Shipping Board	New York, N. Y.	45 Broadway.
27	Frt.	38	\$2,500	do.	Philadelphia, Pa.	Bourse Building.
28	Frt.	42	\$2,500	do.	do.	Do.
29	Tow.	19	950	Magnolia Petroleum Co. (Tex.)	Port Arthur, Tex.	Beaumont, Tex.
30	Tow.	17	1,000	Sabine Towing Co. (Tex.)	do.	Box 252.
31	Frt.	20		Paramount Navigation Co. (N. Y.)	New York, N. Y.	10 Bridge Street.
32	Frt.	36	1,500	U. S. Shipping Board	do.	45 Broadway.
33	Tnk.	20	750	Mexican Petroleum Corporation (Me.)	Los Angeles, Calif.	Security Building.
34	Frt.	35	2,500	Pacific Argentine Brazil Line (Del.)	San Francisco, Calif.	215 Market Street.
35	Fsh.	23	100	Portland Trawling Co. (Me.)	New York, N. Y.	1 Fulton Fish Market.
36	Frt.	46	2,800	U. S. Shipping Board	Seattle, Wash.	841 Railroad Avenue South.
37	Pas.	60	1,200	Panama Mail S. S. Co. (Del.)	San Francisco, Calif.	21 Pine Street.
38	Frt.	45	\$3,000	U. S. Shipping Board	Philadelphia, Pa.	Bourse Building.
39	Frt.	40	3,500	Pacific Atlantic S. S. Co. (Del.)	Portland, Oreg.	Porter Building.
40	Frt.	54	2,800	U. S. Shipping Board	Portsmouth, N. H.	
41	Frt.	32	2,400	A. H. Bull S. S. Co. (N. J.)	New York, N. Y.	40 West Street.
42	Frt.	33	\$2,500	South Atlantic S. S. Co. (Del.)	Savannah, Ga.	7 West Tenth Street, Wilmington, Del.
43	Frt.	45	\$3,000	U. S. Shipping Board	Pensacola, Fla.	
44	Frt.	28	\$1,000	Pacific Motorship Co. (Me.)	Tacoma, Wash.	Arthur Rust Building.
45	Frt.	41	2,800	U. S. Shipping Board	Philadelphia, Pa.	Bourse Building.
46	Frt.	46	2,800	do.	Seattle, Wash.	841 Railroad Avenue South.
47	Frt.	10		Richard O. Elliott	Rockland, Me.	Thomaston, Me.
48	Frt.	36	1,200	Colombian S. S. Co. (Del.)	New York, N. Y.	17 Battery Place.
49	Frt.	44	2,500	U. S. Shipping Board	Seattle, Wash.	841 Railroad Avenue South.
50	Frt.	40	\$2,800	do.	do.	Do.
51	Frt.	29	1,500	Munson Steamship Line (N. Y.)	New York, N. Y.	67 Wall Street.
52	Frt.	33	\$2,500	South Atlantic S. S. Co. (Del.)	Savannah, Ga.	7 West Tenth Street, Wilmington, Del.
53	Frt.	43	2,300	American Scantic Line (Del.)	New York, N. Y.	5 Broadway.
54	Cod.	22	500	Portland Trawling Co. (Me.)	do.	1 Fulton Fish Market.
55	Frt.	53	\$3,000	U. S. Shipping Board	do.	45 Broadway.
56	Tow.	7	450	Edward E. Barrett	do.	290 Riverside Drive.
57	Tow.	13	400	Steam tug Helen L. Tracy (N. Y.)	do.	1 Broadway.
58	Frt.	44	2,800	States S. S. Co. (Nev.)	Portland, Oreg.	810 Porter Building.
59	Tnk.	35	2,600	Trimountain S. S. Corporation (Del.)	Wilmington, Del.	7 West Tenth Street.
60	Tnk.	33	\$2,750	Malaca S. S. Co. (Del.)	do.	Dover, Del.
61	Frt.	41	\$2,500	Export Steamship Corporation (N. Y.)	New York, N. Y.	25 Broadway.
62	Frt.	40	\$3,000	U. S. Shipping Board	Philadelphia, Pa.	Bourse Building.
63	Frt.	11		R. C. Durant	Los Angeles, Calif.	613 Mountain Drive, Beverly Hills, Calif.
64	Frt.	5		Southern Transportation Co. (N. J.)	Philadelphia, Pa.	Commercial Trust Building.
65	Frt.	26	1,500	Lake Treba Transportation Co. (A.A.)	Mobile, Ala.	7 St. Michael Street.
66	Frt.	35	1,500	U. S. Shipping Board	New York, N. Y.	45 Broadway.
67	Frt.	48	\$3,260	do.	Philadelphia, Pa.	Bourse Building.
68	Frt.	40	\$2,500	do.	do.	Do.
69	Frt.	43	\$2,500	do.	do.	Do.
70	Frt.	5		Southern Transportation Co. (N. J.)	do.	Commercial Trust Building.
71	Cod.	20	500	Portland Trawling Co. (Me.)	New York, N. Y.	1 Fulton Fish Market.
72	Frt.	5		T. J. Hooper	Baltimore, Md.	Catonsville, Md.
73	Frt.	28	1,000	Eastern Steamship Lines (Me.)	Portsmouth, N. H.	India Wharf, Boston, Mass.

Merchant Vessels

Line No.	Official No.	Signal letters	Rig	Name of vessel	Tonnage		Dimensions			When built	Where built
					Gross	Net	Length	Breadth	Depth		
					Feet			Feet			
1	219416	LVDT	St. s.	TEAL.....	408	209	139.4	25.2	14.2	1919	Savannah, Ga.
2	219416	LVDW	St. s.	GOLDEN PEAK.....	7,031	4,381	410.5	54.2	27.1	1919	Seattle, Wash.
3	219418	LVFB	St. s.	HAGOOD.....	6,866	4,221	435.6	56.2	31.7	1919	Sparrows Point, Md.
4	219420	LVFC	St. s.	MITCHELL.....	5,510	3,387	400.7	54.2	30.4	1919	Harriman, Pa.
5	219421	LVFD	St. s.	WEST HASSAYAMPA.....	5,757	3,560	410.0	54.2	27.6	1919	Portland, Ore.
6	219423	LVFG	St. s.	SAN MARCOS.....	5,758	3,560	410.5	54.2	29.2	1919	Seattle, Wash.
7	219401	LVFH	Ol. s.	WILCOX.....	5,861	3,653	401.9	54.2	31.3	1919	Tampa, Fla.
8	219430	LVFN	St. s.	ALMERIA LYKES.....	2,674	1,658	253.4	43.8	26.0	1919	Ecorse, Mich.
9	219434	LVFP	St. s.	WEST NERIS.....	5,588	3,483	410.5	54.3	27.2	1919	Los Angeles, Calif.
10	219435	LVFQ	St. s.	ELEANOR CHRISTENSON.....	5,411	3,386	410.5	54.3	27.2	1919	Long Beach, Calif.
11	219438	LVFR	St. s.	ROBIN HOOD.....	6,887	4,963	424.8	55.2	33.9	1919	Seattle, Wash.
12	219442	LVFT	St. s.	RED MOUNTAIN.....	6,395	3,360	400.7	54.2	30.2	1919	Pensacola, Fla.
13	219443	LVFW	St. s.	SAN RAFAEL.....	5,479	3,423	410.0	54.4	27.2	1919	Los Angeles, Calif.
14	219444	LVGB	St. s.	WILD GOOSE.....	414	209	139.4	25.2	14.2	1919	Savannah, Ga.
15	219445	LVGC	St. s.	LAKE FENN.....	2,592	1,613	251.0	43.6	26.1	1919	Lorain, Ohio.
16	219446	LVGD	St. s.	FRANKLIN COUNTY.....	2,592	1,613	251.0	43.6	26.1	1919	do.
17	219447	LVGF	St. s.	EXILONA.....	5,989	3,709	400.7	54.2	30.4	1920	Harriman, Pa.
18	219453	LVGJ	St. s.	GULFTRADE.....	6,770	4,223	429.3	59.2	31.4	1920	Chester, Pa.
19	219454	LVGN	St. s.	DELAWARE RIVER.....	2,606	1,612	251.0	43.6	26.1	1919	Wyandotte, Mich.
20	219455	LVGP	St. b.	W. A. Ebsen.....	3,326	3,249	298.6	49.9	31.2	1919	Orange, Tex.
21	219458	LVGQ	St. s.	AMCROSS.....	5,980	3,713	400.7	54.2	30.4	1919	Chester, Pa.
22	219462	LVGT	St. s.	DILWORTH.....	7,045	4,351	435.0	56.0	32.0	1919	Alameda, Calif.
23	219463	LVGW	St. s.	OAKSPRING.....	6,059	3,743	402.6	53.2	32.9	1919	Alexandria, Va.
24	219471	LVHF	St. s.	LAKE FANDANGO.....	2,606	1,612	251.0	43.6	26.1	1919	Wyandotte, Mich.
25	219473	LVHG	St. s.	ROBIN ADAIR.....	6,895	4,267	424.8	55.2	23.9	1919	Seattle, Wash.
26	219474	LVHJ	St. s.	SAN GABRIEL.....	4,821	2,981	386.8	52.2	27.4	1919	Arlington, N. Y.
27	219477	LVHN	St. s.	ABERCOS.....	6,076	3,729	401.4	53.2	31.9	1920	Vancouver, Wash.
28	219480	LVHP	St. s.	LAKE FANDON.....	2,606	1,612	251.0	43.6	26.1	1919	Wyandotte, Mich.
29	219481	LVHQ	St. s.	EXAMELIA.....	5,081	3,163	390.0	54.2	27.8	1920	Hog Island, Pa.
30	219482	LVHR	St. s.	COELLEDA.....	4,986	3,048	390.0	54.2	27.8	1920	do.
31	219483	LVHS	St. s.	Beaf.....	181	32	95.5	24.7	12.2	1920	Sturgeon Bay, Wis.
32	219484	LVHT	St. b.	Chenango.....	2,150	2,049	268.0	44.6	23.2	1919	Mariners Harbor, N. Y.
33	219487	LVJB	St. s.	I. J. Merritt.....	794	396	163.0	35.0	18.3	1919	Tottenville, N. Y.
34	219496	LVJD	St. s.	SUWIED.....	3,249	1,988	324.0	46.2	25.0	1919	Newark, N. J.
35	219497	LVJE	St. s.	TASHMOO.....	3,545	2,174	324.0	46.2	25.0	1919	do.
36	127731	LVJR	St. s.	E. G. Crosby.....	1,879	1,010	247.7	40.3	21.7	1903	Toledo, Ohio.
37	219509	LVJT	Bkn.	George U. Hind.....	1,389	1,224	231.4	43.5	18.6	1919	Rolph, Calif.
38	219511	LVKB	St. s.	ROBIN GRAY.....	6,896	4,267	424.8	55.2	23.9	1920	Seattle, Wash.
39	219512	LVKC	St. s.	ROANOKE.....	6,490	4,019	416.8	56.1	32.7	1920	Bath, Me.
40	219513	LVKD	St. s.	STEELMAKER.....	6,187	3,821	395.5	55.0	31.4	1920	Kearny, N. J.
41	219514	LVKE	St. s.	STEEL AGE.....	6,187	3,821	395.5	55.0	31.4	1920	do.
42	219515	LVKG	St. s.	CITY OF OMAHA.....	6,527	4,049	393.7	55.1	31.4	1920	Wilmington, N. C.
43	219516	LVKH	Sch.	Vigilant.....	1,603	1,439	241.9	44.4	19.0	1920	Hoquiam, Wash.
44	219517	LVKJ	St. s.	ROCKPORT.....	5,401	3,364	400.7	54.2	30.2	1920	Pensacola, Fla.
45	219518	LVKM	St. s.	TENAPLY.....	4,754	2,911	377.0	52.0	26.8	1920	Shooters Island, N. Y.
46	219519	LVKN	St. s.	MANA.....	3,283	1,996	324.0	46.2	25.0	1919	Newark, N. J.
47	219520	LVKP	Sch.	K. V. Kruse.....	1,728	1,554	242.3	46.2	20.0	1920	North Bend, Ore.
48	219521	LVKQ	St. s.	POINT SAM PABLO.....	3,280	2,002	324.0	46.2	25.0	1920	Mobile, Ala.
49	219522	LVKR	St. s.	NEVADA.....	5,645	3,517	410.5	54.3	27.2	1920	Los Angeles, Calif.
50	219523	LVKS	St. s.	WEST HIRA.....	5,372	3,351	410.0	54.4	27.2	1919	do.
51	219524	LVKT	St. s.	QUAKER CITY.....	4,961	3,032	390.0	54.2	27.8	1920	Hog Island, Pa.
52	219527	LVKW	Ol. s.	GULF OF VENEZUELA.....	6,629	4,124	425.0	57.2	33.1	1919	Oakland, Calif.
53	219539	LVMB	St. s.	CITY OF BERKELEY.....	6,039	3,746	402.5	53.0	32.0	1920	do.
54	219540	LVMC	Ol. s.	Culbutta.....	2,353	1,776	261.7	46.6	21.7	1918	Olympia, Wash.
55	219543	LVM D	St. s.	GOLDEN WEST.....	5,802	3,630	410.3	54.2	27.7	1920	Seattle, Wash.
56	219543	LVMG	St. s.	WILLIAM H. WEBB.....	5,980	3,713	400.7	54.2	30.4	1920	Chester, Pa.
57	219544	LVMH	St. s.	NORUMBEGA.....	5,582	4,091	410.5	54.2	27.0	1920	Portsmouth, N. J.
58	219545	LVMJ	St. b.	PURE FUEL OIL.....	1,163	1,087	198.5	36.5	20.0	1919	Yonkers, N. Y.
59	219546	LVMK	St. s.	COLLAMER.....	5,112	3,133	390.0	54.2	27.8	1920	Hog Island, Pa.
60	219547	LVMN	St. s.	COLD HARBOR.....	5,010	3,065	390.0	54.2	27.8	1920	do.
61	219550	LVMQ	St. s.	GOLDEN MOUNTAIN.....	6,076	3,729	401.4	53.2	31.9	1920	Vancouver, Wash.
62	219551	LVMR	St. s.	GOLDEN WALL.....	6,076	3,729	401.4	53.2	31.9	1920	do.
63	219556	LVM S	St. s.	Bess.....	223	108	106.6	25.8	11.5	1920	New London, Conn.
64	219565	LVMW	St. s.	Geo. N. Barrett.....	179	30	95.5	24.7	12.2	1920	Sturgeon Bay, Wis.
65	219567	LVM B	St. s.	BIBOCO.....	4,794	3,023	379.9	53.1	27.0	1920	Tacoma, Wash.
66	219569	LVND	St. s.	ROBIN GOODFELLOW.....	6,885	4,260	424.8	55.2	23.9	1920	Seattle, Wash.
67	219571	LVNF	St. s.	CITY OF ALMA.....	5,530	3,401	400.7	54.2	30.4	1920	Harriman, Pa.
68	219574	LVNJ	St. s.	SAGAMORE.....	2,592	1,613	251.0	43.6	26.1	1920	Lorain, Ohio.
69	219577	LVNM	Ol. s.	Fabia.....	248	108	131.6	25.0	13.4	1920	East Boothbay, Me.
70	219581	LVNP	St. s.	HIOHO.....	4,825	2,988	380.5	53.1	27.0	1920	Tacoma, Wash.
71	219584	LVNR	St. s.	FLOW CITY.....	3,249	1,988	324.0	46.2	25.0	1920	Newark, N. J.
72	219585	LVNS	St. s.	POINT ARENA.....	3,290	2,042	324.0	46.2	25.0	1920	do.
73	219588	LVPB	St. s.	POINT REYES.....	3,296	2,030	324.0	46.2	25.0	1920	do.
74	219593	LVPH	St. s.	SAN ANTONIO.....	2,689	1,667	253.4	43.8	26.2	1920	Manitowoc, Wis.
75	219595	LVPJ	St. s.	Britannia.....	176	29	95.5	24.7	12.2	1920	do.

Line No.	Service	Crew	Horse-power	Name of owner	Home port	Address of owner
1	Cod.	21	500	Portland Trawling Co. (Me.)	New York, N. Y.	1 Fulton Fish Market.
2	Frt.	36	2,800	Oceanic & Oriental Navigation Co. (Del.)	San Francisco, Calif.	215 Market Street.
3	Tnk.	38	3,000	Cities Service Transportation Co. (Del.)	New York, N. Y.	60 Wall Street.
4	Frt.	46	3,000	U. S. Shipping Board	Philadelphia, Pa.	Bourse Building.
5	Frt.	46	2,500	do	Portland, Oreg.	514 Spalding Building.
6	Frt.	47	2,500	Pacific Atlantic S. S. Co. (Del.)	do	Porter Building.
7	Frt.	35	2,800	U. S. Shipping Board	Tampa, Fla.	U. S. National Bank Building.
8	Frt.	26	1,500	Lykes Bros. S. S. Co. (La.)	Galveston, Tex.	Hibernia Building.
9	Frt.	45	2,800	Mississippi Shipping Co. (La.)	New Orleans, La.	310 Sansome Street.
10	Frt.	35	2,800	Sudden & Christenson (Calif.)	San Francisco, Calif.	39 Cortlandt Street.
11	Frt.	36	3,000	Seas Shipping Co. (N. Y.)	New York, N. Y.	
12	Frt.	45	3,000	U. S. Shipping Board	Pensacola, Fla.	
13	Frt.	33	3,500	Pacific Atlantic S. S. Co. (Del.)	Los Angeles, Calif.	Portland, Oreg., Porter Building.
14	Cod.	22	550	Portland Trawling Co. (Me.)	New York, N. Y.	1 Fulton Fish Market.
15	Frt.	35	1,500	U. S. Shipping Board	do	45 Broadway.
16	Frt.	34	1,200	do	do	Do.
17	Frt.	42	3,000	Export S. S. Corporation (N. Y.)	do	25 Broadway.
18	Tnk.	38	2,800	Gulf Refining Co. (Tex.)	Port Arthur, Tex.	Dock 29.
19	Frt.	21	1,500	Philadelphia & Norfolk S. S. Co. (Del.)	Wilmington, Del.	Tenth and Market Streets.
20	Tnk.	10		Barge Ebsen	Port Arthur, Tex.	Woolworth Building, care National Oil Transport Co.
21	Frt.	40	3,000	U. S. Shipping Board	Philadelphia, Pa.	Bourse Building.
22	Tnk.	35	3,100	Dilworth S. S. Co. (Del.)	do	200 South Broad Street.
23	Frt.	36	2,800	U. S. Shipping Board	New York, N. Y.	45 Broadway.
24	Frt.	36	1,500	do	Norfolk, Va.	Army Base.
25	Frt.	36	3,000	Seas Shipping Co. (N. Y.)	New York, N. Y.	39 Cortlandt Street.
26	Frt.	36	2,500	Pacific Atlantic S. S. Co. (Del.)	Portland, Oreg.	Porter Building.
27	Frt.	45	2,800	U. S. Shipping Board	do	514 Spalding Building.
28	Frt.	36	1,500	Johann G. Ohsol	New York, N. Y.	261 Fifth Avenue.
29	Frt.	40	2,400	Export Steamship Corporation (N. Y.)	do	25 Broadway.
30	Frt.	37	2,500	U. S. Shipping Board	Philadelphia, Pa.	Bourse Building.
31	Tow.	11	450	Cornell Steamboat Co. (N. Y.)	Albany, N. Y.	22 Ferry Street.
32	Frt.	12		Southern Transportation Co. (N. J.)	Philadelphia, Pa.	Commercial Trust Building.
33	Wrk.	23	1,000	Merritt-Chapman Scott Corporation (Del.)	New York, N. Y.	17 Battery Place.
34	Frt.	37	2,500	Charles Nelson Co. (Calif.)	San Francisco, Calif.	230 California Street.
35	Frt.	33	1,600	do	do	Do.
36	Pas.	27	2,000	Wisconsin & Michigan Transportation Co. (Wis.)	Milwaukee, Wis.	54 West Water Street.
37	Frt.	14		C. E. Baen	San Francisco, Calif.	1 Sansome Street.
38	Frt.	33	5,000	Seas Shipping Co. (N. Y.)	New York, N. Y.	39 Cortlandt Street.
39	Tnk.	36	3,500	Texas Co. (Del.)	Wilmington, Del.	7 West Tenth Street.
40	Frt.	33	2,800	United States Steel Products Co. (N. J.)	New York, N. Y.	30 Church Street.
41	Frt.	46	2,800	U. S. Shipping Board	do	Do.
42	Frt.	43	2,800	do	Wilmington, N. C.	
43	Frt.	14		City Mill Co. (T. H.)	Honolulu, T. H.	918 Kekaulike Street.
44	Frt.	45	3,000	U. S. Shipping Board	Pensacola, Fla.	
45	Frt.	37	2,500	do	New York, N. Y.	45 Broadway.
46	Frt.	37	1,500	Matson Navigation Co. (Calif.)	San Francisco, Calif.	215 Market Street.
47	Frt.	14		J. E. Davenport	do	112 Market Street.
48	Frt.	35	1,600	Gulf Pacific Line (Calif.)	do	240 Front Street.
49	Frt.	30	2,800	States S. S. Corporation (Nev.)	Portland, Oreg.	Porter Building.
50	Frt.	40	3,500	U. S. Shipping Board	Los Angeles, Calif.	
51	Frt.	41	2,500	do	Philadelphia, Pa.	Bourse Building.
52	Tnk.	37	2,800	Gulf Refining Co. (Tex.)	Port Arthur, Tex.	Dock 29.
53	Frt.	44	2,800	U. S. Shipping Board	San Francisco, Calif.	369 Pine Street.
54	Frt.	27	1,000	Pacific Motorship Co. (Me.)	Seattle, Wash.	L. C. Smith Building.
55	Frt.	35	2,500	Oceanic and Oriental Navigation Co. (Del.)	San Francisco, Calif.	215 Market Street.
56	Frt.	41	3,000	U. S. Shipping Board	Philadelphia, Pa.	Bourse Building.
57	Frt.	53	2,800	do	Portsmouth, N. H.	
58	Tnk.	4		Sabine Towing Co. (Tex.)	Port Arthur, Tex.	Box 252.
59	Frt.	35	2,500	U. S. Shipping Board	Philadelphia, Pa.	Bourse Building.
60	Frt.	25	2,500	do	do	Do.
61	Frt.	36	2,800	Oceanic & Oriental Navigation Co. (Del.)	San Francisco, Calif.	215 Market Street.
62	Frt.	36	2,800	do	do	Do.
63	Tow.	9	450	McAllister Brothers	New York, N. Y.	17 State Street.
64	Tow.	11	450	Edward E. Barrett	do	290 Riverside Drive.
65	Frt.	31	2,500	U. S. Shipping Board	Tacoma, Wash.	
66	Frt.	36	3,000	Seas Shipping Co. (N. Y.)	New York, N. Y.	39 Cortlandt Street.
67	Frt.	39	2,500	do	Philadelphia, Pa.	Bourse Building.
68	Frt.	35	1,000	Eastern Steamship Lines (Me.)	Portsmouth, N. H.	India Wharf, Boston, Mass.
69	Cod.	21	360	John Chisholm Vessels Co. (Mass.)	Gloucester, Mass.	35 Wharf Street.
70	Frt.	42	2,500	U. S. Shipping Board	Tacoma, Wash.	
71	Frt.	28	1,500	Charles Nelson Co. (Calif.)	San Francisco, Calif.	230 California Street.
72	Frt.	37	1,500	Gulf Pacific Line (Calif.)	do	240 Front Street.
73	Frt.	37	1,500	do	do	
74	Frt.	29	1,100	Southern S. S. Co. (Del.)	Philadelphia, Pa.	Commercial Trust Building.
75	Tow.	8	450	Fred B. Dalzell	New York, N. Y.	24 State Street.

Merchant Vessels

Line No.	Official No.	Signal letters	Rig	Name of vessel	Tonnage		Dimensions			When built	Where built
					Gross	Net	Length	Breadth	Depth		
							Feet	Feet	Feet		
1	219596	LVPK	St. s.	Margaret L. Meseck	176	29	95.5	24.7	12.2	1920	Manitowoc, Wis.
2	219597	LVPM	St. s.	EASTERN GUIDE	3,704	2,267	344.9	50.2	26.6	1919	Yokohama, Japan
3	219600	LVPN	St. s.	W. F. BURDELL	7,044	4,351	435.0	56.0	32.0	1920	Alameda, Calif.
4	219601	LVPQ	St. s.	LAKE GIDDINGS	2,592	1,613	251.0	43.6	26.1	1920	Chicago, Ill.
5	219602	LVPR	Bkn.	Alicia Havside	2,265	2,132	266.5	46.0	24.1	1919	Samoa, Calif.
6	219606	LVPB	St. s.	CITY OF SHERMAN	5,401	3,364	400.7	54.2	30.2	1920	Pensacola, Fla.
7	219607	LVPT	Ol. s.	MAZATLAN	987	589	164.3	34.1	17.8	1920	Long Beach, Calif.
8	219614	LVPW	St. s.	CITY OF FLINT	4,963	3,033	390.0	54.2	27.8	1920	Hog Island, Pa.
9	219615	LVQB	St. s.	COLDWATER	5,110	3,131	390.0	54.2	27.8	1920	do.
10	219616	LVQO	St. s.	BRIDGETOWN	2,559	1,586	251.0	43.6	25.8	1920	Toledo, Ohio
11	219617	LVQD	St. s.	BRANT	414	209	139.4	25.2	14.2	1919	Savannah, Ga.
12	219622	LVQH	St. s.	ARGON	6,952	4,271	435.6	56.2	31.7	1920	Sparrows Point, Md.
13	219623	LVQJ	St. s.	HERON	411	208	139.4	25.2	14.2	1919	Savannah, Ga.
14	219624	LVQK	St. s.	SAN ANSELMO	5,758	3,571	410.5	54.2	29.2	1920	Seattle, Wash.
15	219627	LVQN	St. s.	IOWA	5,724	3,564	410.5	54.0	27.1	1920	South San Francisco, Calif.
16	219628	LVQP	St. s.	GEORGIAN	5,855	3,588	434.3	57.7	27.2	1920	Chester, Pa.
17	219632	LVQS	St. s.	AMERICAN PRESS	5,135	3,127	390.0	54.2	27.8	1920	Hog Island, Pa.
18	219633	LVQT	St. s.	EXERMONT	4,969	3,037	390.0	54.2	27.8	1920	do.
19	219635	LVRB	St. s.	Camel	179	30	95.5	24.7	12.2	1920	Sturgeon Bay, Wis.
20	219636	LVRD	St. s.	REPUBLIC	5,056	3,700	391.8	51.3	28.8	1920	Wilmington, Del.
21	219637	LVRD	St. s.	BETTERTON	7,198	4,382	431.0	59.2	33.4	1920	Baltimore, Md.
22	219640	LVRF	St. s.	BELLINGHAM	5,940	3,729	410.0	54.4	27.2	1920	Los Angeles, Calif.
23	219643	LVRG	St. s.	DAVENPORT	5,491	3,370	400.7	54.2	30.4	1920	Harriman, Pa.
24	219644	LVRH	St. s.	COMMERCIAL MARINER	2,559	1,586	251.0	43.6	25.8	1920	Toledo, Ohio
25	219645	LVRJ	St. s.	Anne Hanly	1,343	766	235.0	43.0	17.7	1920	North Bend, Ore.
26	219646	LVRK	St. s.	EASTERN MOON	5,716	4,271	384.2	51.2	25.6	1919	Kobe, Japan
27	219647	LVRM	St. s.	PERRY L. SMITHERS	4,653	2,981	360.1	51.2	25.9	1919	Uruga, Japan
28	219648	LVRN	St. s.	SAN LUCAS	6,588	4,156	415.1	55.7	32.0	1919	Osaka, Japan
29	219649	LVRP	St. s.	Hoboken	173	118	94.9	24.8	13.0	1920	West New Brighton, N. Y.
30	219650	LVRQ	St. s.	New York	173	118	94.9	24.8	13.0	1920	do.
31	219654	LVRS	St. s.	FALMOUTH	2,606	1,612	251.0	43.6	28.2	1920	Duluth, Minn.
32	219655	LVRT	St. s.	TILLIE LYKES	2,606	1,612	251.0	43.6	26.2	1920	do.
33	219656	LVRW	St. s.	LAKE FLORIS	2,606	1,612	251.0	43.6	26.2	1920	do.
34	219657	LVSJ	St. s.	VELMA LYKES	2,606	1,612	251.0	43.6	26.2	1920	do.
35	219658	LVSO	St. s.	WEST NILUS	5,549	3,516	410.5	54.3	27.2	1920	Los Angeles, Calif.
36	219659	LVSD	St. s.	HAIT	2,606	1,612	251.0	43.6	26.2	1920	Duluth, Minn.
37	219661	LVSG	St. s.	Corone	2,916	1,726	267.8	49.8	25.6	1920	Portland, Ore.
38	219662	LVSH	St. s.	STEEL VOYAGER	6,187	3,821	395.5	55.0	31.4	1920	Kearny, N. J.
39	219667	LVSJ	St. s.	TERN	411	208	139.4	25.2	14.2	1919	Savannah, Ga.
40	219679	LVSM	St. s.	FLOWER	411	208	139.4	25.2	14.2	1920	do.
41	219681	LVSP	St. s.	SHELDRAKE	411	208	139.4	25.2	14.2	1920	do.
42	219682	LVSQ	St. s.	WEST CAMPAW	5,565	3,451	410.3	54.2	27.7	1920	Seattle, Wash.
43	219683	LVSR	St. s.	EXBROOK	4,846	3,003	380.2	53.1	27.0	1920	Tacoma, Wash.
44	219684	LVST	St. s.	WILLIAMS	6,617	4,161	415.1	55.7	32.0	1919	Osaka, Japan
45	219686	LVTB	St. s.	CLEARWATER	4,970	3,038	390.0	54.2	27.8	1920	Hog Island, Pa.
46	219689	LVTD	St. s.	OAKMAN	6,061	3,759	402.6	53.2	32.0	1920	Alexandria, Va.
47	219690	LVTF	Ol. s.	SEMINOLE	5,867	3,660	401.9	54.2	31.3	1920	Tampa, Fla.
48	219694	LVTG	St. s.	LOON	909	169	139.4	25.2	14.3	1919	Savannah, Ga.
49	219696	LVTH	St. s.	Whistler	188	127	94.2	24.0	13.0	1920	Camden, N. J.
50	219701	LVTK	St. s.	COLORADO	2,689	1,667	253.4	43.8	26.2	1920	Manitowoc, Wis.
51	219702	LVTM	St. s.	COMMERCIAL QUAKER	2,689	1,667	253.4	43.8	26.2	1920	do.
52	219703	LVTN	St. s.	COMMERCIAL FLORIDIAN	2,689	1,667	253.4	43.8	26.2	1920	do.
53	219711	LVTP	St. s.	SUMMERLEAF	6,141	3,796	400.7	54.2	30.1	1920	Chester, Pa.
54	219712	LVTQ	St. s.	EXMOUTH	5,120	3,117	390.0	54.2	27.8	1920	Hog Island, Pa.
55	219713	LVTR	St. s.	JOMAR	5,104	3,107	390.0	54.2	27.8	1920	do.
56	219714	LVTS	St. s.	ARIZONAN	5,855	3,593	434.3	57.7	27.2	1920	Chester, Pa.
57	219715	LVTW	St. s.	ELLENOR	3,482	2,112	328.0	46.2	22.9	1920	Wilmington, Del.
58	219716	LVBW	St. s.	LILLIAN	3,482	2,112	328.0	46.2	22.9	1920	do.
59	219717	LVWO	St. s.	WASHINGTON	326	185	147.2	20.1	12.0	1920	New Bern, N. C.
60	219718	LVWD	St. s.	THE ANGELES	5,481	3,420	410.0	54.4	27.2	1920	Los Angeles, Calif.
61	219722	LVWF	St. s.	BAYPORT	426	200	142.0	27.7	14.8	1920	New York, N. Y.
62	219724	LVWH	St. s.	KERHONKSON	4,768	2,920	377.0	52.0	26.8	1920	Shooters Island, N. Y.
63	219741	LVWK	St. s.	PETER HELMS	3,328	2,025	322.0	45.2	25.0	1920	Mobile, Ala.
64	219742	LVWM	St. s.	ETHAN ALLEN	7,621	4,831	439.6	60.2	33.7	1920	Gloucester City, N. J.
65	219743	LVWN	St. s.	COOT	409	169	139.4	25.2	14.3	1919	Savannah, Ga.
66	219744	LVWP	St. s.	OSPREY	409	169	139.4	25.2	14.3	1919	do.
67	219745	LVWQ	St. s.	CITY OF JOLIET	6,167	3,804	395.3	55.1	31.4	1920	Wilmington, N. C.
68	219746	LVWR	St. s.	WINSTON-SALEM	6,223	3,842	395.3	55.1	31.4	1920	do.
69	219749	LWBO	Sc. b.	RUXTON	1,281	1,210	228.0	38.0	10.1	1920	Baltimore, Md.
70	219750	LWBD	St. s.	EASTERN CRAG	3,826	2,346	345.3	50.2	26.6	1919	Yokohama, Japan
72	219878	LWBF	St. s.	TEXAS	301	130	123.1	23.4	13.7	1919	Kingston, Ontario
73	219762	LWBG	St. s.	LIBERTY BELL	5,107	3,129	390.0	54.2	27.8	1920	Hog Island, Pa.
74	219755	LWBH	St. s.	OREGON	7,017	4,357	425.8	57.0	31.2	1920	Oakland, Calif.
76	219756	LWBJ	Sc. b.	Northern No. 32	1,476	1,405	241.3	40.3	16.8	1920	Havre de Grace, Md.

Line No.	Service	Crew	Horse-power	Name of owner	Home port	Address of owner
1	Tow.	13	750	Meseck Towing & Transportation Co. (N. J.)	New York, N. Y.	Pier 59, North River.
2	Frt.	40	2,300	Pacific Coast S. S. Co. (Calif.)	San Francisco, Calif.	Crocker Building.
3	Tnk.	46	3,100	Pure Oil S. S. Co. (Del.)	Philadelphia, Pa.	Lafayette Building.
4	Frt.	26	1,425	Newtex S. S. Corporation (Del.)	New York, N. Y.	40 Rector Street.
5	Frt.	17		Pacific Freighters Co., Calif.	San Francisco, Calif.	310 California Street.
6	Frt.	42	3,000	U. S. S. Shipping Board	Pensacola, Fla.	
7	Frt.	21	700	John Craig 2d (trustee)	Los Angeles, Calif.	Long Beach, Calif.
8	Frt.	40	2,500	U. S. Shipping Board	Philadelphia, Pa.	Bourse Building.
9	Frt.	33	2,500	South Atlantic S. S. Co. (Del.)	Savannah, Ga.	7 West Tenth Street, Wilmington, Del.
10	Frt.	27	1,300	Columbian S. S. Co. (Del.)	New York, N. Y.	17 Battery Place.
11	Cod.	21	550	Portland Trawling Co. (Me.)	do.	1 Fulton Fish Market.
12	Tnk.	40	2,700	Standard Transportation Co. (Del.)	do.	26 Broadway.
13	Fsh.	21	500	Portland Trawling Co. (Me.)	do.	1 Fulton Fish Market.
14	Frt.	34	2,500	Pacific Atlantic S. S. Co. (Del.)	Portland, Oreg.	Porter Building.
15	Frt.	33	2,800	States S. S. Co. (Nev.)	do.	Do.
16	Frt.	40	3,000	Williams S. S. Corporation (Del.)	New York, N. Y.	8 Bridge Street.
17	Frt.	40	2,500	U. S. Shipping Board	Philadelphia, Pa.	Bourse Building.
18	Frt.	33	2,500	Export S. S. Corporation (N. Y.)	New York, N. Y.	Do.
19	Tow.	12	800	Wood Towing Corporation (Va.)	Norfolk, Va.	Roanoke Dock.
20	Tnk.	39	2,600	Petroleum Navigation Co. (Tex.)	Houston, Tex.	Petroleum Building.
21	Tnk.	36	2,750	Associated Oil Co. (Calif.)	San Francisco, Calif.	79 New Montgomery Street.
22	Frt.	40	3,500	Tacoma Oriental S. S. Co. (Nev.)	Tacoma, Wash.	915 Washington Building.
23	Frt.	41	3,000	U. S. Shipping Board	Philadelphia, Pa.	Bourse Building.
24	Frt.	26	1,500	Mooremack Gulf Lines (Del.)	New York, N. Y.	5 Broadway.
25	Frt.	28	1,000	J. R. Hanly Co. (Calif.)	San Francisco, Calif.	24 Market Street.
26	Frt.	48	3,000	U. S. Shipping Board	Seattle, Wash.	841 Railroad Avenue South.
27	Fsh.	30	2,800	Booth Fisheries Co. (Del.)	Wilmington, Del.	Du Pont Building.
28	Frt.	33	3,200	Pacific Atlantic S. S. Co. (Del.)	Portland, Oreg.	Porter Building.
29	Tow.	7	900	Delaware & Western R. R. Co. (Pa.)	New York, N. Y.	90 West Street.
30	Tow.	7	900	do.	do.	Do.
31	Frt.	33	1,300	Eastern Steamship Lines (Me.)	Portsmouth, N. H.	India Wharf, Boston, Mass.
32	Frt.	33	1,500	Lykes Bros. S. S. Co. (La.)	Galveston, Tex.	U. S. National Bank Building.
33	Frt.	33	1,600	U. S. Shipping Board	New Orleans, La.	Carondelet Building.
34	Frt.	28	1,500	Lykes Bros. S. S. Co. (La.)	Houston, Tex.	Cotton Exchange Building.
35	Frt.	34	2,800	Pacific Argentine Brazil Line (Del.)	San Francisco, Calif.	215 Market Street.
36	Frt.	31	1,500	Ocean Dominion S. S. Corporation (N. Y.)	New York, N. Y.	80 Broad Street.
37	Frt.	26	1,400	Walter Cummings	do.	406 Eighth Avenue.
38	Frt.	47	2,800	Isthmian S. S. Co. (Del.)	do.	60 Trinity Place.
39	Cod.	20	500	Portland Trawling Co. (Me.)	Rockland, Me.	431 Main Street.
40	Cod.	20	500	do.	do.	Do.
41	Cod.	20	500	do.	do.	Do.
42	Frt.	45	2,800	American-West African Line (N. Y.)	New York, N. Y.	17 Battery Place.
43	Frt.	34	2,500	Export S. S. Corporation (N. Y.)	do.	25 Broadway.
44	Frt.	48	3,200	Williams S. S. Corporation (Del.)	do.	8 Bridge Street.
45	Frt.	41	2,500	Mississippi Shipping Co. (La.)	New Orleans, La.	Hibernia Bank Building.
46	Frt.	35	2,700	U. S. Shipping Board	Mobile, Ala.	Customhouse.
47	Frt.	44	4,400	do.	Tampa, Fla.	
48	Cod.	21	550	Portland Trawling Co. (Me.)	Rockland, Me.	431 Main Street.
49	Tow.	10	450	U. S. Shipping Board	Philadelphia, Pa.	Bourse Building.
50	Frt.	24	1,500	Mallory S. S. Co. (Me.)	New York, N. Y.	Do.
51	Frt.	27	1,200	Mooremack Gulf Lines (Del.)	do.	5 Broadway.
52	Frt.	42	1,500	do.	do.	Do.
53	Frt.	42	2,500	U. S. Shipping Board	Philadelphia, Pa.	Bourse Building.
54	Frt.	32	2,500	Export S. S. Corporation (N. Y.)	New York, N. Y.	25 Broadway.
55	Frt.	37	2,500	U. S. Shipping Board	Philadelphia, Pa.	Bourse Building.
56	Frt.	48	3,000	Williams S. S. Corporation (Del.)	New York, N. Y.	8 Bridge Street.
57	Frt.	34	1,000	A. H. Bull S. S. Co. (N. J.)	do.	40 West Street.
58	Frt.	31	1,550	do.	do.	Do.
59	Frt.	12	400	New York Canal & Great Lakes Corporation (Del.)	do.	67 Wall Street.
60	Frt.	38	3,500	U. S. Shipping Board	Los Angeles, Calif.	
61	Tow.	21	800	W. G. Coyle & Co. (La.)	New Orleans, La.	Pere Marquette Building.
62	Frt.	51	2,500	U. S. Shipping Board	New York, N. Y.	45 Broadway.
63	Frt.	32	1,600	Chas. R. McCormick Lumber Co. (Del.)	San Francisco, Calif.	215 Market Street.
64	Frt.	36	3,000	U. S. Shipping Board	Philadelphia, Pa.	Bourse Building.
65	Cod.	20	550	Portland Trawling Co. (Me.)	Rockland, Me.	431 Main Street.
66	Fsh.	22	550	do.	New York, N. Y.	1 Fulton Fish Market.
67	Frt.	38	2,800	U. S. Shipping Board	Wilmington, N. C.	
68	Frt.	43	2,800	do.	do.	
69	Frt.	5		T. J. Hooper	Baltimore, Md.	Catonsville, Md.
70	Frt.	48	2,300	U. S. Shipping Board	Seattle, Wash.	841 Railroad Avenue South.
72	Pt.	17	500	Galveston Pilots Association	Galveston, Tex.	Medical Arts Building.
73	Frt.	34	2,500	U. S. Shipping Board	Philadelphia, Pa.	Bourse Building.
74	Tnk.	34	2,800	Texas S. S. Co. (Calif.)	Los Angeles, Calif.	929 South Broadway.
75	Frt.	4		Joseph F. O'Boyle	New York, N. Y.	11 Moore Street.

Merchant Vessels

Line No.	Official No.	Signal letters	Rig	Name of vessel	Tonnage		Dimensions			When built	Where built
					Gross	Net	Length	Breadth	Depth		
1	219758	LWBM	St. s.	POINT SUR.....	3,286	2,030	324.0	46.2	25.0	1920	Newark, N. J.
2	219759	LWBN	St. s.	FORT ARMSTRONG.....	3,249	1,988	324.0	46.2	25.0	1920	do.
3	219766	LWBR	St. s.	MALA.....	3,545	2,174	324.0	46.2	25.0	1920	do.
4	219422	LWBS	St. s.	SAN BERNARDINO.....	5,751	3,555	410.5	54.2	29.2	1920	Seattle, Wash.
5	219770	LWBV	St. s.	DELAROF.....	6,049	3,758	402.5	53.0	32.0	1920	Bay Point, Calif.
6	219775	LWCF	St. s.	CALIFORNIA.....	5,376	3,343	410.0	54.4	27.2	1920	Los Angeles, Calif.
7	219776	LWCG	St. s.	ROBERT LUCKENBACH.....	6,461	3,998	445.0	58.0	29.4	1919	Machida Mura, Japan.
8	219778	LWCF	St. s.	COLLINGSWORTH.....	5,101	3,125	390.0	54.2	27.8	1920	Hog Island, Pa.
9	219782	LWCK	St. s.	MALTRAN.....	3,513	2,144	333.8	48.0	24.9	1920	Jacksonville, Fla.
10	219783	LWCM	St. s.	MALCHACE.....	3,515	2,125	333.8	48.0	24.9	1920	do.
11	219894	LWCN	St. s.	LAKE GEYSER.....	2,592	1,613	251.0	43.6	26.1	1920	Chicago, Ill.
12	219791	LWCP	Sch.	Mary G. Maynard.....	735	654	184.1	36.6	14.9	1920	Boothbay Harbor, Me.
13	219792	LWCQ	St. s.	FISHKILL.....	5,628	3,477	400.5	54.2	30.4	1920	Newburgh, N. Y.
14	219796	LWCS	St. s.	HORACE LUCKENBACH.....	6,475	4,008	445.0	58.0	32.0	1919	Machida Tachibaum, Japan.
15	219798	LWCV	St. s.	ARIO.....	6,952	4,271	435.6	56.2	31.7	1920	Sparrows Point, Md.
16	219799	LWDB	St. s.	DONALD MCKAY.....	5,535	3,415	400.7	54.2	30.4	1920	Chester, Pa.
17	219800	LWDC	St. s.	ARIZPA.....	5,517	3,392	400.7	54.2	30.4	1920	Harriman, Pa.
18	219801	LWDF	St. s.	NASSAU.....	429	91	141.5	27.7	14.8	1920	Green Bay, Wis.
19	219804	LWDJ	St. s.	OUTGAMIE.....	429	91	141.5	27.7	14.8	1920	do.
20	219805	LWDK	St. s.	COMMACK.....	5,111	3,115	390.0	54.2	27.8	1920	Hog Island, Pa.
21	219809	LWDM	Sch.	Ells A.....	1,565	1,413	233.4	45.7	18.5	1920	Dockton, Wash.
22	219814	LWDP	St. s.	OTHO.....	4,839	2,976	380.5	53.1	27.0	1920	Tacoma Wash.
23	219817	LWDS	St. s.	UTACARBON.....	7,076	4,359	435.0	56.0	32.0	1920	Alameda, Calif.
24	219822	LWDV	St. s.	Lightning.....	183	92	94.2	24.6	13.2	1920	Milford, Del.
25	219830	LWFG	St. s.	FREEMPORT SULPHUR No. 5.....	4,127	2,440	355.5	52.5	24.8	1920	Kearny, N. J.
26	219832	LWFH	St. s.	GOLDEN HARVEST.....	5,644	3,524	410.5	54.0	27.1	1920	San Francisco, Calif.
27	219833	LWFJ	St. s.	NOSA PRINCE.....	3,280	1,997	324.0	46.2	25.0	1920	Mobile, Ala.
28	219834	LWFK	St. s.	W. E. HUTTON.....	7,076	4,359	435.0	56.0	32.0	1920	Alameda, Calif.
29	219840	LWFL	St. s.	ATLANTIC SUN.....	6,666	4,044	429.3	59.2	31.4	1920	Chester, Pa.
30	219842	LWFP	St. s.	OAKPARK.....	6,060	3,758	402.6	53.2	32.0	1920	Alexandria, Va.
31	219845	LWFR	Ol. s.	SOLITAIRE.....	3,350	2,627	315.0	43.7	27.6	1920	Bath, Me.
32	219846	LWFS	St. s.	VOLUSIA.....	2,686	1,665	253.4	43.8	26.3	1920	Superior, Wis.
33	219847	LWFT	St. s.	WEST TEXAS.....	2,686	1,665	253.4	43.8	26.3	1920	do.
34	219849	LWGB	St. s.	ETHYL.....	2,686	1,665	253.4	43.8	26.3	1920	do.
35	219850	LWGO	St. s.	COMMERCIAL PIONEER.....	2,686	1,665	253.4	43.8	26.3	1920	do.
36	219851	LWGD	St. s.	EASTERN GLADE.....	5,653	3,521	399.9	54.7	27.6	1920	Yokohama, Japan.
37	219855	LWGF	St. s.	PENNMAR.....	5,868	3,636	385.3	51.2	25.6	1920	Kobe, Japan.
38	219857	LWGH	St. s.	WICHITA FALLS.....	2,559	1,586	251.0	43.6	25.8	1920	Toledo, Ohio.
39	219858	LWGI	St. s.	EVERGREEN CITY.....	5,990	3,709	400.7	54.2	30.4	1920	Harriman, Pa.
40	219859	LWGL	St. s.	POINT GORDA.....	3,283	1,996	324.0	46.2	25.0	1920	Newark, N. J.
41	219866	LWGG	St. s.	Reindeer.....	164	101	94.5	24.8	12.0	1920	Eastport, Md.
42	219870	LWGR	St. s.	EASTERN CROWN.....	5,241	3,266	399.7	54.7	27.5	1920	Nagasaki, Japan.
43	219871	LWGS	St. s.	PACIFIC CEDAR.....	5,237	3,185	399.4	54.7	27.4	1920	do.
44	219872	LWGT	St. s.	CITY OF VERNON.....	5,401	3,364	400.7	54.2	30.2	1920	Pensacola, Fla.
45	219873	LWGV	St. s.	EXCHESTER.....	4,964	3,034	390.0	54.2	27.8	1920	Hog Island, Pa.
46	219875	LWHO	St. s.	CHICKASAW CITY.....	6,196	3,849	395.5	55.0	31.4	1920	Chickasaw, Ala.
47	219876	LWHD	St. s.	SUCARSECO.....	3,253	1,977	324.0	46.2	25.0	1920	Newark, N. J.
48	219889	LWHF	St. s.	EASTERN PLANET.....	5,815	3,604	384.8	51.2	25.5	1920	Kobe, Japan.
49	219890	LWHG	St. s.	GULFPOINT.....	6,972	4,293	435.6	56.2	31.7	1920	Sparrows Point, Md.
50	219892	LWHJ	St. s.	GREENLAND.....	5,502	3,388	400.7	54.2	30.4	1920	Chester, Pa.
51	219898	LWHK	St. s.	PACIFIC FIR.....	5,645	3,500	410.5	54.0	27.1	1920	South San Francisco, Calif.
52	219899	LWHM	St. s.	ELIZABETH KELLOGG.....	5,189	3,155	391.9	51.2	28.5	1920	Savannah, Ga.
53	219900	LWHN	Bkn.	Phyllis Comyn.....	2,266	2,129	266.5	46.0	24.1	1920	Rolph, Calif.
54	219902	LWHQ	St. s.	CONNERS PEAK.....	5,620	3,452	390.0	54.2	27.8	1920	Hog Island, Pa.
55	219903	LWHR	St. s.	PATRICK HENRY.....	7,586	4,808	439.6	60.2	33.7	1920	Gloucester City, N. J.
56	219904	LWHS	St. s.	CAPILLO.....	5,135	3,127	390.0	54.2	27.8	1920	Hog Island, Pa.
57	219905	LWHT	Ol. s.	CUBORE.....	6,891	4,222	450.6	57.2	34.0	1920	Quincy, Mass.
58	219909	LWHV	Bkn.	Russell Haviside.....	2,263	2,132	266.5	46.0	24.1	1920	Rolph, Calif.
59	219916	LWJB	Sch.	Albert D. Cummins.....	1,163	1,081	189.5	41.1	19.7	1920	Beaumont, Tex.
60	219917	LWJC	St. s.	NAUGUS.....	6,037	4,446	402.6	53.0	32.2	1920	Oakland, Calif.
61	219918	LWJD	St. s.	EXCELSIOR.....	5,847	3,677	400.7	54.2	30.4	1920	Harriman, Pa.
62	219919	LWJF	St. s.	CHILLOIL.....	5,107	3,541	391.8	51.3	28.8	1920	Wilmington, Del.
63	219931	LWJM	St. s.	ILLINOIS.....	5,403	3,362	410.0	54.4	27.2	1920	Los Angeles, Calif.
64	219936	LWJP	St. s.	PADNSAY.....	4,838	2,977	380.4	53.1	27.0	1920	Tacoma, Wash.
65	219937	LWJQ	St. s.	GOLDEN COAST.....	5,705	3,625	410.5	54.3	27.2	1920	Los Angeles, Calif.
66	219938	LWJR	St. s.	SAN VINCENTE.....	5,597	3,496	410.5	54.3	27.2	1920	Long Beach, Calif.
67	219939	LWJE	St. s.	MARTINIQUE.....	2,559	1,586	251.0	43.6	25.8	1920	Toledo, Ohio.
68	219940	LWJT	Ol. s.	UNICOI.....	5,959	3,703	401.9	54.2	31.3	1920	Tampa, Fla.
69	219944	LWKO	Ol. s.	Margaret (composite).....	432	240	114.0	26.9	19.3	1892	San Francisco, Calif.
70	219945	LWKD	Sch.	Caibarien.....	288	274	120.2	31.0	8.8	1920	Tampa, Fla.
71	219949	LWKF	St. s.	EASTERN DAWN.....	5,842	3,627	385.0	51.2	25.5	1920	Kobe, Japan.
72	219952	LWKJ	St. s.	E. M. BUNCE.....	2,309	1,440	251.0	43.6	22.2	1920	Wyandotte, Mich.

Line No.	Service	Crew	Horse-power	Name of owner	Home port	Address of owner
1	Frt.	32	\$ 1,500	Gulf Pacific Line (Calif.)	San Francisco, Calif.	240 Front Street.
2	Frt.	29	\$ 1,500	Charles Nelson Co. (Calif.)	do	230 California Street.
3	Frt.	35	\$ 1,500	Matson Navigation Co. (Calif.)	do	215 Market Street.
4	Frt.	36	\$ 3,000	Oriental Navigation Co. (Del.)	New York, N. Y.	17 Battery Place.
5	Frt.	35	\$ 2,800	Alaska Packers Association (Calif.)	San Francisco, Calif.	111 California Street.
6	Frt.	34	3,500	States S. S. Co. (Nev.)	Portland, Oreg.	Porter Building.
7	Frt.	46	3,500	Luckenbach S. S. Co. (Del.)	New York, N. Y.	44 Whitehall Street.
8	Frt.	42	\$ 2,500	U. S. Shipping Board	Philadelphia, Pa.	Bourse Building.
9	Frt.	29	\$ 2,000	Maltran S. S. Co. (Del.)	New York, N. Y.	11 Broadway.
10	Frt.	34	\$ 2,000	Malsah S. S. Co. (Del.)	do	Do.
11	Frt.	32	1,500	U. S. Shipping Board	do	45 Broadway.
12	Frt.	7		Boston Maritime Corporation (Me.)	Boston, Mass.	131 State Street.
13	Frt.	53	\$ 3,000	U. S. Shipping Board	New York, N. Y.	45 Broadway.
14	Frt.	43	3,600	Luckenbach S. S. Co. (Del.)	do	44 Whitehall Street.
15	Tnk.	39	2,600	Standard Transportation Co. (Del.)	do	26 Broadway.
16	Frt.	42	\$ 3,000	U. S. Shipping Board	Philadelphia, Pa.	Bourse Building.
17	Frt.	49	\$ 3,000	do	do	Do.
18	Tow.	21	800	Southern Transportation Co. (N. J.)	do	Commerical Trust Building.
19	Tow.	19	850	Standard Oil Co. (Ind.)	Chicago, Ill.	910 South Michigan Avenue.
20	Frt.	35	\$ 2,500	U. S. Shipping Board	Philadelphia, Pa.	Bourse Building.
21	Frt.	13		J. C. Shaw	Seattle, Wash.	Hoguam, Wash.
22	Frt.	45	2,588	American-West African Line (N. Y.)	New York, N. Y.	17 Battery Place.
23	Tnk.	36	3,300	Union Oil Co. (Calif.)	Los Angeles, Calif.	Union Oil Building.
24	Tow.	8	750	U. S. Shipping Board	Wilmington, Del.	
25	Frt.	33	1,700	Freeport Sulphur Transportation Co. (Del.)	New York, N. Y.	61 Broadway.
26	Frt.	33	2,800	Oceanic and Oriental Navigation Co. (Del.)	San Francisco, Calif.	215 Market Street.
27	Frt.	40	1,600	New Orleans & South American S. S. Co. (La.)	New Orleans, La.	1111 Q. & C. Building.
28	Tnk.	33	2,600	Pure Oil S. S. Co. (Del.)	Baltimore, Md.	Care F. H. Shallus Co., Chamber of Commerce Building.
29	Tnk.	37	2,700	Sun Oil Co. (N. J.)	Philadelphia, Pa.	Finance Building.
30	Frt.	50	2,800	U. S. Shipping Board	New York, N. Y.	45 Broadway.
31	Tnk.	32	\$ 1,000	Texas Co. (Del.)	Wilmington, Del.	7 West Tenth Street.
32	Frt.	33	1,400	Merchants & Miners Transportation Co. (Md.)	Baltimore, Md.	112 South Gay Street.
33	Frt.	29	1,500	Southern S. S. Co. (Del.)	Philadelphia, Pa.	Fifteenth and Market Streets.
34	Frt.	55	1,400	Ethyl Gasoline Corporation (Del.)	Wilmington, Del.	Du Pont Building.
35	Frt.	26	1,400	Mooremack Gulf Lines (Del.)	New York, N. Y.	5 Broadway.
36	Frt.	51	3,000	American South African Line (N. Y.)	do	25 Broadway.
37	Frt.	35	2,300	Calmar S. S. Corporation (Del.)	do	Do.
38	Frt.	24	1,500	Southern S. S. Co. (Del.)	Philadelphia, Pa.	321 Commercial Trust Building.
39	Frt.	45	\$ 3,000	U. S. Shipping Board	do	Bourse Building.
40	Frt.	37	\$ 1,500	Gulf Pacific Line (Calif.)	San Francisco, Calif.	240 Front Street.
41	Tow.	9	450	U. S. Shipping Board	Annapolis, Md.	
42	Frt.	34	3,200	Eastern Crown S. S. Co. (Del.)	Boston, Mass.	7 West Tenth Street, Wilmington, Del.
43	Frt.	34	3,200	Dimon S. S. Corporation (Del.)	New York, N. Y.	24 State Street.
44	Frt.	42	\$ 3,000	U. S. Shipping Board	Pensacola, Fla.	
45	Frt.	37	\$ 2,500	Export Steamship Corporation (N. Y.)	New York, N. Y.	25 Broadway.
46	Frt.	33	\$ 2,800	United States Steel Products Co. (N. J.)	do	30 Church Street.
47	Frt.	29	\$ 1,500	Submarine Boat Corporation (N. Y.)	do	5 Nassau Street.
48	Frt.	50	3,000	U. S. Shipping Board	Seattle, Wash.	841 Railroad Avenue South.
49	Tnk.	42	2,600	Gulf Refining Co. (Tex.)	Port Arthur, Tex.	Dock 29.
50	Frt.	44	\$ 3,000	U. S. Shipping Board	Philadelphia, Pa.	Bourse Building.
51	Frt.	34	2,800	Dimon S. S. Corporation (Del.)	New York, N. Y.	24 State Street.
52	Tnk.	32	2,500	Spencer Kellogg & Sons (N. Y.)	do	420 Lexington Avenue.
53	Frt.	4		Pacific Freighters Co. (Calif.)	San Francisco, Calif.	310 California Street.
54	Frt.	42	\$ 2,500	U. S. Shipping Board	Philadelphia, Pa.	Bourse Building?
55	Frt.	37	3,200	do	do	Do.
56	Frt.	36	\$ 2,500	do	do	Do.
57	Frt.	38	\$ 3,500	Guaranty Trust Co. (N. Y.)	New York, N. Y.	140 Broadway.
58	Frt.	16		Pacific Freighters Co. (Calif.)	San Francisco, Calif.	310 California Street.
59	Frt.	8		Heldt Transportation Co. (Del.)	Wilmington, Del.	7 West Tenth Street.
60	Frt.	43	\$ 2,800	U. S. Shipping Board	San Francisco, Calif.	369 Pine Street.
61	Frt.	47	\$ 3,000	Export S. S. Corporation (N. Y.)	New York, N. Y.	25 Broadway.
62	Tnk.	38	2,600	Chile Steamship Co. (N. Y.)	do	26 Broadway.
63	Frt.	38	3,500	States S. S. Co. (Nev.)	Portland, Oreg.	Porter Building.
64	Frt.	44	2,500	American-West African Line (N. Y.)	New York, N. Y.	17 Battery Place.
65	Frt.	35	2,800	Oceanic & Oriental Navigation Co. (Del.)	San Francisco, Calif.	215 Market Street.
66	Frt.	34	2,800	Pacific Atlantic S. S. Co. (Del.)	Portland, Oreg.	Porter Building.
67	Frt.	27	1,600	Columbia S. S. Co. (Del.)	New York, N. Y.	17 Battery Place.
68	Frt.	37	2,900	U. S. Shipping Board	Tampa, Fla.	
69	Fsh.	4	\$ 220	Red Salmon Canning Co. (Calif.)	San Francisco, Calif.	2 Pine Street.
70	Frt.	4		Southern Pine Export Co. (Fla.)	Tampa, Fla.	First National Bank Building.
71	Frt.	42	3,000	U. S. Shipping Board	Seattle, Wash.	841 Railroad Avenue South.
72	Frt.	42	1,300	Mid-West Transportation Co. (Mich.)	Detroit, Mich.	Union Trust Co. Building.

Merchant Vessels

Line No.	Official No.	Signal letters	Rig	Name of vessel	Tonnage		Dimensions			When built	Where built
					Gross	Net	Length	Breadth	Depth		
1	219953	LWKM	St. s.	HINCKLEY.....	4,755	2,912	377.0	52.0	26.8	1920	Shooters Island, N. Y.
2	219954	LWKN	Ol. s.	AURORA.....	7,050	4,339	431.0	59.2	33.3	1920	Baltimore, Md.
3	219956	LWKQ	St. s.	CATHWOOD.....	7,072	4,360	435.0	56.0	32.0	1920	Alameda, Calif.
4	219957	LWKR	St. s.	ARCTURUS.....	6,094	3,816	401.4	53.2	31.9	1920	Vancouver, Wash.
5	219958	LWKS	St. s.	CHAPPAQUA.....	4,755	2,912	377.0	52.0	26.8	1920	Shooters Island, N. Y.
6	219959	LWKT	St. s.	ARTIGAS.....	5,161	3,144	390.0	54.2	27.8	1920	Hog Island, Pa.
7	219989	LWMO	St. s.	WILLBORO.....	6,557	4,134	414.7	55.7	31.9	1920	Osaka, Japan
8	219990	LWMD	St. s.	MANATEE.....	5,948	3,823	401.9	54.2	31.3	1920	Tampa, Fla.
9	219991	LWMF	St. s.	SALAAM.....	5,990	3,709	400.7	54.2	30.4	1920	Harriman, Pa.
10	219992	LWMG	St. s.	Medric.....	380	189	150.4	25.0	13.3	1920	South Portland, Me.
11	219993	LWMH	St. s.	HENRY STEERS.....	5,980	3,713	400.7	54.2	30.4	1920	Chester, Pa.
12	219998	LWMJ	St. s.	BROOKLINE.....	5,527	3,965	410.5	54.2	27.0	1920	Portsmouth, N. H.
13	219999	LWMK	St. s.	Wizard.....	188	127	94.2	24.6	13.0	1920	Camden, N. J.
14	220000	LWMN	St. s.	Tallsman.....	188	127	94.2	24.6	13.0	1920	do.
15	220007	LWMS	St. s.	DIAMOND CEMENT.....	3,993	2,488	345.0	50.2	26.5	1920	Yokohama, Japan
16	220010	LWMT	St. s.	SUBOATCO.....	3,285	1,997	324.0	46.2	25.0	1920	Newark, N. J.
17	220011	LWMV	St. s.	SUEDCO.....	3,545	2,174	324.0	46.2	25.0	1920	do.
18	220012	LWNB	St. s.	SUNELSECO.....	3,250	2,014	324.0	46.2	25.0	1920	do.
19	220013	LWNC	St. s.	AQUARIUS.....	6,094	3,816	401.4	53.2	31.9	1920	Vancouver, Wash.
20	220019	LWND	St. s.	NOSA KING.....	3,237	1,976	324.0	46.2	25.0	1920	Mobile, Ala.
21	220024	LWNF	St. s.	PENNSYLVANIA.....	5,652	3,522	410.5	54.3	27.2	1920	Los Angeles, Calif.
22	220025	LWNG	St. s.	OCCIDENTAL.....	6,481	4,018	416.8	56.1	31.1	1920	Bath, Me.
23	220027	LWNJ	St. s.	TEJON.....	7,004	4,349	425.8	57.0	31.2	1920	Oakland, Calif.
24	220032	LWNK	Sch.	Helen B. Sterling.....	2,526	2,350	287.0	49.6	25.2	1920	Portland, Oreg.
25	220038	LWNP	Sch.	Tollma.....	913	840	185.4	37.6	18.6	1920	Linoleumville, N. Y.
26	220039	LWNQ	Ol. s.	CROWN CITY.....	5,428	3,374	410.0	54.4	27.2	1920	Los Angeles, Calif.
27	220047	LWNR	St. s.	MASMAR.....	5,828	3,600	385.0	51.2	25.6	1920	Kobe, Japan
28	220052	LWNS	St. s.	Ryder Hanly.....	1,343	756	235.0	42.0	17.0	1920	North Bend, Oreg.
29	220053	LWNT	St. s.	Nemaha.....	6,051	4,016	395.3	55.1	31.4	1920	Wilmington, N. C.
30	220054	LWNV	St. s.	WILLIAM A. WHITNEY.....	145	47	100.0	24.1	11.2	1920	Superior, Wis.
31	220061	LWPB	St. s.	WEST CAMAK.....	5,647	3,513	410.5	54.0	27.1	1920	South San Francisco, Calif.
32	220091	LWPN	St. s.	WEST MAHWAH.....	5,603	3,547	410.3	54.2	27.7	1920	Seattle, Wash.
33	220101	LWPP	St. s.	Hawk.....	187	101	88.0	25.5	13.0	1920	Jacksonville, Fla.
34	220102	LWPR	St. s.	Buzzard.....	187	101	88.0	25.5	13.0	1920	do.
35	220103	LWPS	St. s.	Condor.....	187	101	88.0	25.5	13.0	1920	do.
36	220104	LWPT	St. s.	Cockatoo.....	187	101	88.0	25.5	13.0	1920	do.
37	220105	LWPV	St. s.	OREGON.....	6,057	3,785	402.6	53.2	32.0	1920	Alexandria, Va.
38	220107	LWQB	St. s.	Jupiter.....	539	366	154.7	30.6	16.7	1920	Brooklyn, N. Y.
39	220113	LWQC	St. s.	EASTERN MAID.....	3,141	1,902	305.0	45.8	24.8	1920	Tokio, Japan
40	220114	LWQD	St. s.	TANANA.....	3,474	2,064	320.7	46.0	24.4	1920	Oakland, Calif.
41	220115	LWQE	St. s.	S. A. PERKINS.....	4,839	2,978	380.5	53.1	27.0	1920	Tacoma, Wash.
42	220116	LWQG	St. s.	JAMES GRIFFITHS.....	3,545	2,179	324.0	46.2	25.0	1920	Mobile, Ala.
43	220127	LWQH	St. s.	SPRINGFIELD.....	5,641	3,504	410.5	54.2	27.0	1920	Portsmouth, N. H.
44	220128	LWQN	Bkn.	Katherine MacKall.....	2,262	2,119	266.5	46.0	24.1	1919	Wilmington, Calif.
45	220129	LWQP	St. s.	PROVIDENCE.....	2,677	1,660	253.4	43.8	26.2	1920	Saginaw, Mich.
46	220133	LWQR	St. s.	ROCHESTER.....	6,836	4,221	435.6	56.2	23.6	1920	Sparrows Point, Md.
47	220143	LWQS	St. s.	BEACONLIGHT.....	6,954	4,280	435.0	56.0	32.0	1920	Alameda, Calif.
48	220148	LWQT	St. s.	EASTERN GLEN.....	5,570	3,545	399.9	54.7	27.6	1920	Yokohama, Japan
49	220149	LMQV	St. s.	Hawk.....	113	29	93.2	17.6	10.5	1904	Christiana, Norway
50	220150	LWRB	St. s.	PORT SAUNDERS.....	112	12	92.7	17.5	11.6	1904	do.
51	220160	LWRC	St. s.	BIRMINGHAM CITY.....	6,194	3,844	395.5	55.0	31.4	1920	Chickasaw City, Ala.
52	220161	LWRD	St. s.	CITY OF WEATHERFORD.....	5,401	3,364	400.7	54.2	30.2	1920	Pensacola, Fla.
53	220165	LWRF	St. s.	VACUUM.....	7,009	4,321	425.8	57.0	31.2	1920	Oakland, Calif.
54	220166	LWRG	St. s.	Sidney M. Hauptman.....	6,094	3,816	401.4	53.2	31.9	1920	Vancouver, Wash.
55	220173	LWRH	St. s.	BERKSHIRE.....	4,621	2,824	360.1	51.2	25.9	1920	Uruga, Japan
56	220179	LWRK	St. s.	STEEL MARINER.....	5,686	3,450	424.2	56.0	26.5	1920	Kearny, N. J.
57	220180	LWRM	St. s.	STEEL TRADER.....	5,686	3,450	424.2	56.2	26.5	1920	do.
58	220183	LWRN	St. s.	MAUNA LOA.....	1,050	677	180.5	34.2	17.8	1920	Long Beach, Calif.
59	220185	LWRQ	St. s.	JOLEE.....	4,994	3,033	390.0	54.2	27.8	1920	Hog Island, Pa.
60	220186	LWRS	St. s.	CARDONIA.....	5,104	3,106	390.0	54.2	27.8	1920	do.
61	220194	LWRT	St. s.	EXANTHIA.....	5,673	3,484	400.5	54.2	30.4	1920	Newburgh, N. Y.
62	220195	LWRV	Sch.	Marie F. Cummings.....	1,167	1,085	189.5	41.1	19.7	1919	Beaumont, Tex.
63	220199	LWSB	St. s.	PACIFIC PINE.....	5,435	3,392	410.5	54.3	27.2	1920	Los Angeles, Calif.
64	220203	LWSB	St. s.	LORETTA.....	5,493	3,382	400.7	54.2	30.4	1920	Chester, Pa.
65	220211	LWSJ	St. s.	JOHN JAY.....	8,292	6,161	439.6	60.2	33.7	1920	Glooucester City, N. J.
66	220236	LWSN	Sch.	Cardenas.....	307	298	135.0	30.9	9.2	1920	Tampa, Fla.
67	220237	LWSP	St. s.	HONNEDAGA.....	6,216	3,805	402.0	53.2	32.0	1920	Groton, Conn.
68	220242	LWSR	St. s.	HAHIRA.....	6,855	4,234	435.6	56.2	33.6	1920	Sparrows Point, Md.
69	220245	LWST	St. s.	MAKUA.....	3,545	2,174	324.0	46.2	25.0	1920	Newark, N. J.
70	220246	LWSV	St. s.	ADMIRAL CHASE.....	3,285	1,997	324.0	46.2	25.0	1920	do.
71	220247	LWTB	St. s.	SUELCO.....	3,285	1,997	324.0	46.2	25.0	1920	do.
72	220248	LWTC	St. s.	SUPPORTCO.....	3,285	1,997	324.0	46.2	25.0	1920	do.
73	220249	LWTD	Ol. s.	BRILLIANT.....	828	473	180.0	31.2	16.1	1920	Port Jefferson, N. Y.

Line No.	Serv-ice	Crew	Horse-power	Name of owner	Home port	Address of owner
1	Frt.	50	2,500	U. S. Shipping Board	New York, N. Y.	45 Broadway.
2	Tnk.	28	3,000	Standard Transportation Co. (Del.)	do.	26 Broadway.
3	Tnk.	36	3,100	Union Oil Co. (Calif.)	Los Angeles, Calif.	Union Oil Building.
4	Frt.	37	2,600	U. S. Shipping Board	New York, N. Y.	45 Broadway.
5	Frt.	51	2,500	do.	do.	Do.
6	Frt.	37	3,500	do.	Philadelphia, Pa.	Bourse Building.
7	Frt.	68	3,200	Williams S. S. Corporation (Del.)	New York, N. Y.	8 Bridge Street.
8	Frt.	45	2,800	do.	Tampa, Fla.	
9	Frt.	44	3,000	do.	Philadelphia, Pa.	Bourse Building.
10	Fsh.	30	650	Consolidated Fisheries Co. (Del.)	Wilmington, Del.	Lewes, Del.
11	Frt.	45	3,000	U. S. Shipping Board	Philadelphia, Pa.	Bourse Building.
12	Frt.	43	2,800	do.	Portsmouth, N. H.	
13	Tow.	10	650	do.	Philadelphia, Pa.	Do.
14	Tow.	10	700	Long Island R. R. Co. (N. Y.)	New York, N. Y.	Foot Borden Avenue, Long Is- land City, N. Y.
15	Frt.	33	1,500	Pacific Coast S. S. Co. (Calif.)	San Francisco, Calif.	Crocker Building.
16	Frt.	29	1,500	Submarine Boat Corporation (N. Y.)	New York, N. Y.	5 Nassau Street.
17	Frt.	37	1,500	do.	do.	Do.
18	Frt.	29	1,500	do.	do.	Do.
19	Frt.	43	2,500	U. S. Shipping Board	do.	45 Broadway.
20	Frt.	40	1,600	New Orleans & South America S. S. Co. (La.)	New Orleans, La.	Queen and Crescent Building.
21	Frt.	40	2,800	States S. S. Co. (Nev.)	Portland, Ore.	Porter Building.
22	Tnk.	30	2,500	Texas Co. (Del.)	Wilmington, Del.	7 West Tenth Street.
23	Tnk.	35	2,800	Standard Transportation Co. (Del.)	New York, N. Y.	26 Broadway.
24	Frt.	11		William W. Payne	Seattle, Wash.	Portland, Ore.
25	Frt.	8		John Anderson	Jacksonville, Fla.	231 East Bay Street.
26	Frt.	40	2,700	U. S. Shipping Board	Los Angeles, Calif.	
27	Frt.	34	3,000	Calmar S. S. Corporation (Del.)	New York, N. Y.	25 Broadway.
28	Frt.	28	1,000	J. R. Hanly Co. (Calif.)	San Francisco, Calif.	24 Market Street.
29	Frt.	43	2,800	U. S. Shipping Board	Wilmington, N. C.	
30	Tow.	9	450	Whitney Bros. Co. (Wis.)	Duluth, Minn.	Alworth Building.
31	Frt.	44	2,800	U. S. Shipping Board	San Francisco, Calif.	369 Pine Street.
32	Frt.	34	2,800	Pacific Argentine Brazil Line (Del.)	do.	215 Market Street.
33	Tow.	6	450	U. S. Shipping Board	Jacksonville, Fla.	
34	Tow.	7	450	Mobile Towing & Wrecking Co. (Ala.)	Mobile, Ala.	Foot Dauphin Street.
35	Tow.	13	450	Goodwin-Gallagher Sand & Gravel Cor- poration (N. Y.)	New York, N. Y.	21 East Fortieth Street.
36	Tow.	7	450	do.	do.	Do.
37	Frt.	36	2,800	States S. S. Co. (Nev.)	Portland, Ore.	810 Porter Building.
38	Tow.	13	1,400	Neptune Line (Del.)	New York, N. Y.	25 Beaver Street.
39	Frt.	42	2,400	U. S. Shipping Board	Seattle, Wash.	841 Railroad Avenue South.
40	Frt.	30	1,675	Alaska Steamship Co. (Nev.)	New York, N. Y.	120 Broadway.
41	Frt.	39	2,500	James Griffiths & Sons (Del.)	Wilmington, Del.	7 West Tenth Street.
42	Frt.	2	1,600	Coastwise Steamship & Barge Co. (Wash.)	Seattle, Wash.	502 Burke Building.
43	Frt.	43	2,800	U. S. Shipping Board	Portsmouth, N. H.	
44	Frt.	11		Pacific Freighters Co. (Calif.)	San Francisco, Calif.	310 California Street.
45	Frt.	40	1,500	Merchants & Miners Transportation Co. (Md.)	Baltimore, Md.	112 South Gay Street.
46	Tnk.	32	3,500	Vacuum Oil Co. (N. Y.)	New York, N. Y.	61 Broadway.
47	Tnk.	45	3,100	National Bank of Commerce (U. S. A.) (trustee).	Boston, Mass.	31 Nassau Street.
48	Frt.	54	3,000	American South African Line (N. Y.)	New York, N. Y.	25 Broadway.
49	Whl.	11	50	California Sea Products Co. (Calif.)	San Francisco, Calif.	332 Pine Street.
50	Whl.	9	350	do.	do.	Do.
51	Frt.	49	2,800	U. S. Steel Products Co. (N. J.)	New York, N. Y.	30 Church Street.
52	Frt.	42	3,000	U. S. Shipping Board	Pensacola, Fla.	
53	Tnk.	32	3,200	Vacuum Oil Co. (N. Y.)	New York, N. Y.	61 Broadway.
54	Frt.	35	2,500	Chas. R. McCormick Lumber Co. (Del.)	San Francisco, Calif.	215 Market Street.
55	Frt.	56	2,800	Berkshire S. S. Co. (Del.)	Boston, Mass.	160 State Street.
56	Frt.	49	3,100	U. S. Steel Products Co. (N. J.)	New York, N. Y.	30 Church Street.
57	Frt.	55	3,100	Isthmian S. S. Co. (Del.)	do.	50 Trinity Place.
58	Frt.	29	750	Inter-Island Steam Navigation Co. (Hawaii).	Honolulu, Hawaii.	Fort and Merchant Streets.
59	Frt.	35	2,500	U. S. Shipping Board	Philadelphia, Pa.	Bourse Building.
60	Frt.	42	2,500	do.	do.	Do.
61	Frt.	36	2,600	Export Steamship Corporation (N. Y.)	New York, N. Y.	25 Broadway.
62	Frt.	1		Cummins Transportation Co. (Del.)	Wilmington, Del.	West Tenth Street.
63	Frt.	31	2,000	Dimon S. S. Corporation (Del.)	New York, N. Y.	24 State Street.
64	Frt.	43	3,000	U. S. Shipping Board	Philadelphia, Pa.	Bourse Building.
65	Frt.	45	3,200	American S. S. Corporation (Del.)	New York, N. Y.	15 Moore Street.
66	Frt.	4		Southern Pine Export Co. (Fla.)	Tampa, Fla.	First National Bank Building.
67	Frt.	58	3,800	U. S. Shipping Board	New London, Conn.	
68	Tnk.	32	2,600	Atlantic Refining Co. (Pa.)	Philadelphia, Pa.	260 South Broad Street.
69	Frt.	29	1,500	Matson Navigation Co. (Calif.)	San Francisco, Calif.	215 Market Street.
70	Frt.	28	1,500	Pacific S. S. Co. (Me.)	Seattle, Wash.	1519 Railroad Avenue South.
71	Frt.	38	1,500	Submarine Boat Corporation (N. Y.)	New York, N. Y.	5 Nassau Street.
72	Frt.	37	1,500	do.	do.	Do.
73	Tnk.	18	600	Atlantic Refining Co. (Pa.)	Philadelphia, Pa.	260 South Broad Street.

Merchant Vessels

Line No.	Official No.	Signal letters	Rlg	Name of vessel	Tonnage		Dimensions			When built	Where built
					Gross	Net	Length	Breadth	Depth		
							Feet	Feet	Feet		
1	220254	LWTH	St. s.	MARY D.....	4,861	3,042	380.2	53.1	27.0	1920	Tacoma, Wash.
2	220255	LWTJ	St. s.	HAYDEN.....	6,042	3,746	402.5	53.0	32.0	1920	Oakland, Calif.
3	220256	LWTK	St. s.	GARNET HULINGS.....	7,311	4,555	425.8	57.0	33.1	1920	do.
4	220257	LWTM	St. s.	CAPULIN.....	4,977	3,032	390.0	54.2	27.8	1920	Hog Island, Pa.
5	220259	LWTP	St. s.	CITIES SERVICE KANSAS.....	7,641	4,078	431.0	59.2	33.4	1920	Baltimore, Md.
6	220274	LWTV	Bkn.	Monitor.....	2,247	2,102	264.4	46.0	24.0	1920	Oakland, Calif.
7	220275	LWVB	St. s.	ENSLY CITY.....	6,157	3,801	395.5	55.0	31.4	1920	Chickasaw, Ala.
8	220276	LWVC	St. s.	PETER KEHR.....	6,600	4,157	415.0	55.7	31.9	1920	Osaka, Japan
9	220285	LWVF	Bkn.	Kate O. Pedersen.....	2,269	2,106	264.6	46.1	24.0	1920	Columbia City, Oreg.
10	220286	LWVG	St. s.	DUNGANNON.....	7,257	4,485	435.0	56.0	32.0	1920	Alameda, Calif.
11	220287	LWVH	St. s.	SAYO MAMBI.....	1,925	1,055	249.8	37.7	14.8	1920	Manitowoc, Wis.
12	220295	LWVJ	St. s.	CINASTA.....	6,052	3,757	402.5	53.0	32.0	1920	Bay Point, Calif.
13	220298	LWVK	St. s.	GULFOEM.....	6,784	4,207	429.3	59.2	33.4	1920	Chester, Pa.
14	220316	LWVP	St. s.	WEST NOTUS.....	5,549	3,533	410.5	54.3	27.2	1920	Los Angeles, Calif.
15	220316	LWVQ	St. s.	WEST KEBAR.....	5,620	3,516	410.5	54.3	27.2	1920	Long Beach, Calif.
16	220317	LWVR	St. s.	WEST KEDRON.....	5,620	3,516	410.5	54.3	27.2	1920	do.
17	220325	LWVT	St. s.	PRESIDENT MONROE.....	1,533	6,195	502.1	62.2	28.3	1920	Camden, N. J.
18	220334	MBCD	St. s.	POMONA.....	7,583	4,819	440.0	56.0	35.2	1920	San Francisco, Calif.
19	220335	MBCF	St. s.	E. J. NICKLES.....	5,186	3,686	391.9	51.2	30.0	1920	Savannah, Ga.
20	220346	MBCJ	Sch.	Ellnor H.....	1,509	1,409	233.2	45.7	18.8	1920	Dockton, Wash.
21	220347	MBCK	St. s.	CITY OF FORT WORTH.....	6,501	4,016	395.3	55.1	31.4	1920	Wilmington, N. C.
22	220352	MBCL	St. s.	ANTINOUS.....	6,094	3,816	401.4	53.2	31.9	1920	Vancouver, Wash.
23	220353	MBCN	St. s.	TOLOSA.....	5,527	3,965	410.5	54.2	27.0	1920	Portsmouth, N. H.
24	220354	MBCP	St. s.	Forest King.....	2,426	1,724	267.6	40.2	24.0	1920	Aberdeen, Wash.
25	220362	MBCQ	St. s.	RAKMAR.....	5,766	3,573	384.4	51.2	25.4	1920	Okayma, Japan
26	220366	MBCS	St. s.	ALTAIR.....	6,933	4,318	429.3	59.2	33.2	1920	Chester, Pa.
27	220380	MBDJ	St. s.	STEEL WORKER.....	5,686	3,450	424.2	56.2	26.5	1920	Kearny, N. J.
28	220385	MBDG	St. s.	WEST CAMARGO.....	5,822	3,704	410.5	54.0	27.1	1920	South San Francisco, Calif.
29	220386	MBDH	St. s.	METON.....	7,311	4,526	425.8	57.0	33.1	1920	Oakland, Calif.
30	220388	MBDJ	St. s.	CANANOVA.....	1,925	1,055	249.8	37.7	14.8	1920	Manitowoc, Wis.
31	220397	MBDQ	St. s.	CHESTER KIWANIS.....	5,502	3,393	400.7	54.2	30.4	1920	Chester, Pa.
32	220401	MDDR	St. s.	SUTORPCO.....	3,289	2,000	324.0	46.2	25.0	1920	Newark, N. J.
33	220402	MBDE	St. s.	SUNEWCO.....	3,252	2,000	324.0	46.2	25.0	1920	do.
34	220403	MBDT	St. s.	SURAILCO.....	3,285	1,997	324.0	46.2	25.0	1920	do.
35	220410	MBDV	St. s.	DURANGO.....	7,125	4,395	435.0	56.0	32.0	1920	Alameda, Calif.
36	220411	MBDV	St. s.	HAYMON.....	6,042	3,746	402.5	53.0	32.0	1920	Oakland, Calif.
37	220419	MBFC	St. s.	SANTA ISABEL.....	2,047	1,542	251.0	43.6	25.8	1920	Toledo, Ohio
38	220420	MBFD	Ol. s.	SAWOKIA.....	5,878	3,689	401.9	54.2	31.3	1920	Tampa, Fla.
39	220421	MBFG	St. s.	TOPA TOPA.....	5,453	2,395	410.0	54.4	27.2	1920	Los Angeles, Calif.
40	220422	MBFH	St. s.	MOUNT CLAY.....	8,170	4,706	488.3	55.7	22.5	1904	Stettin, Germany
41	220425	MBFJ	St. s.	CALMAR.....	5,786	3,586	384.6	51.2	25.4	1920	Hilbeho, Japan
42	220434	MBFL	St. s.	CHARLES R. McCORMICK.....	6,094	3,816	401.4	53.2	31.9	1920	Vancouver, Wash.
43	220435	MBFN	St. s.	HYBERT.....	6,501	4,016	395.3	55.0	34.9	1920	Wilmington, N. C.
44	220436	MBFP	St. s.	MOBILE CITY.....	6,157	3,801	395.5	55.0	31.4	1920	Chickasaw, Ala.
45	220436	MBFQ	St. s.	WASHINGTON.....	7,311	4,526	425.8	57.0	33.1	1920	Oakland, Calif.
46	218558	MBFS	St. s.	BATHGATE.....	426	200	142.0	27.7	14.8	1919	New York, N. Y.
47	220441	MBFT	St. s.	JAMES OTIS.....	8,292	6,168	439.6	60.2	33.7	1920	Gloucester City, N. J.
48	220444	MBFV	St. s.	CONDOR.....	4,747	2,925	380.3	53.1	27.0	1920	Tacoma, Wash.
49	220447	MBFW	St. s.	INDEPENDENCE HALL.....	5,050	3,078	390.0	54.2	27.8	1920	Hog Island, Pa.
50	220448	MBGC	St. s.	PACHT.....	5,527	3,965	410.5	54.2	27.0	1920	Portsmouth, N. H.
51	220449	MBGD	St. s.	DEPERE.....	3,475	2,063	320.7	46.0	24.0	1920	Oakland, Calif.
52	220478	MBGQ	St. s.	M. F. Sterling.....	2,360	1,379	266.0	46.1	24.0	1920	Portland, Oreg.
53	220479	MBGR	Ol. s.	DELIVERY No. 5.....	189	128	109.4	25.1	10.9	1920	Mariners Harbor, N. Y.
54	220484	MBGS	St. s.	ALADDIN.....	336	191	127.0	25.1	13.3	1920	Baltimore, Md.
55	220485	MBGT	St. s.	PRESIDENT CLEVELAND.....	14,123	8,393	517.0	72.2	27.8	1921	Newport News, Va.
56	220487	MBGV	St. s.	PANOL.....	1,370	760	242.5	36.9	19.7	1920	Violet, La.
57	220489	MBGW	St. s.	NOSA QUEEN.....	3,280	1,997	324.0	40.2	25.0	1920	Mobile, Ala.
58	220490	MBHC	St. s.	POINT SAN PEDRO.....	3,280	2,002	324.0	46.2	25.0	1920	do.
59	220494	MBHF	St. s.	Dalzellite.....	176	29	94.0	24.6	12.0	1920	Benton Harbor, Mich.
60	220495	MBHG	St. s.	STEEL ENGINEER.....	5,686	3,450	424.2	56.2	26.5	1920	Kearny, N. J.
61	220501	MBHK	St. s.	NELSON TRAVELER.....	4,607	2,890	380.3	53.1	27.0	1920	Tacoma, Wash.
62	220513	MBHN	St. s.	I. O. WHITE.....	6,922	4,302	429.3	59.2	33.4	1920	Chester, Pa.
63	220518	MBHP	St. s.	ALGIC.....	5,496	3,373	400.7	54.2	30.2	1920	Harriman, Pa.
64	220519	MBHQ	St. s.	LORRAINE CROSS.....	5,127	3,124	390.0	54.2	27.8	1920	Hog Island, Pa.
65	220520	MBHR	St. s.	YAKA.....	5,976	3,700	400.7	54.2	30.2	1920	Harriman, Pa.
66	220521	MBHS	St. s.	HALO.....	6,886	4,232	435.0	56.0	32.0	1920	Alameda, Calif.
67	220524	MBHT	St. s.	MEVANIA.....	6,947	4,282	425.8	57.0	33.1	1920	Oakland, Calif.
68	220531	MBHW	St. s.	SUTERMCO.....	3,285	1,997	324.0	46.2	25.0	1920	Newark, N. J.
69	220532	MBJC	St. s.	SUMANCO.....	3,253	1,977	324.0	46.2	25.0	1920	do.
70	220527	MBJD	St. s.	HOLLYWOOD.....	5,515	3,510	410.5	54.3	27.2	1920	Los Angeles, Calif.
71	220545	MBJG	St. s.	JOHN ENGLIS.....	5,975	3,710	400.7	54.2	30.4	1920	Chester, Pa.
72	220550	MBJH	St. s.	CARLTON.....	5,127	3,124	390.0	54.2	27.8	1920	Hog Island, Pa.

Merchant Vessels

Line No.	Service	Crew	Horse-power	Name of owner	Home port	Address of owner
1	Frt.	32	2,600	Pacific American Fisheries (Me.)	Seattle, Wash.	South Bellingham, Wash.
2	Frt.	44	\$ 2,800	U. S. Shipping Board	San Francisco, Calif.	369 Pine Street.
3	Tnk.	35	2,800	Continental S. S. Co. (Del.)	Wilmington, Del.	Keyser Building, Baltimore, Md.
4	Frt.	41	\$ 2,500	U. S. Shipping Board	Philadelphia, Pa.	Bourse Building.
5	Tnk.	35	\$ 2,750	Cities Service Transportation Co. (Del.)	New York, N. Y.	60 Wall Street.
6	Frt.	17		Charles Nelson Co. (Calif.)	San Francisco, Calif.	230 California Street.
7	Frt.	40	2,800	U. S. Steel Products Co. (N. J.)	New York, N. Y.	30 Church Street.
8	Frt.	33	3,200	Pacific Atlantic S. S. Co. (Del.)	Portland, Oreg.	Board of Trade Building.
9	Frt.	15		Northern Fisheries (Wash.)	San Francisco, Calif.	141 Clay Street.
10	Tnk.	34	3,000	Texas Co. (Del.)	Wilmington, Del.	7 West Tenth Street.
11	Frt.	27	2,000	Cayo Mambi S. S. Corporation (Del.)	New York, N. Y.	61 Broadway.
12	Frt.	34	\$ 2,800	U. S. Shipping Board	San Francisco, Calif.	369 Pine Street.
13	Tnk.	39	3,800	Gulf Refining Co.	Port Arthur, Tex.	Dock 29, West Port Arthur, Tex.
14	Frt.	34	2,800	Pacific Argentine Brazil Line (Del.)	San Francisco, Calif.	215 Market Street.
15	Frt.	40	2,800	American-West African Line (N. Y.)	New York, N. Y.	17 Battery Place.
16	Frt.	45	2,800	do	do	Do.
17	Pas.	115	6,000	Dollar Steamship Lines (Del.)	do	311 California Street.
18	Frt.	38	3,100	Pamona Steamship Co. (Del.)	Tacoma, Wash.	Tacoma Building.
19	Tnk.	42	2,800	Continental S. S. Co. (Del.)	New York, N. Y.	Keyser Building, Baltimore, Md.
20	Frt.	11		Harbor Navigation Co. (Wash.)	Seattle, Wash.	Hoquiam, Wash.
21	Frt.	42	2,800	U. S. Shipping Board	Wilmington, N. C.	
22	Frt.	37	2,500	do	Portland, Oreg.	514 Spalding Building.
23	Frt.	43	2,800	do	Portsmouth, N. H.	
24	Frt.	26	1,500	Traders Transport Co. (Wash.)	Seattle, Wash.	353 Skinner Building.
25	Frt.	34	3,000	Calmar S. S. Corporation (Del.)	New York, N. Y.	25 Broadway.
26	Tnk.	41	2,800	Standard Transportation Co. (Del.)	do	26 Broadway.
27	Frt.	54	\$ 3,100	U. S. Steel Products Co. (N. J.)	do	30 Church Street.
28	Frt.	32	2,800	Pacific Argentine Brazil Line (Del.)	San Francisco, Calif.	215 Market Street.
29	Tnk.	34	2,800	Meton S. S. Co. (Del.)	Philadelphia, Pa.	260 South Broadway.
30	Frt.	37	1,900	Cananova Steamship Corporation (Del.)	New York, N. Y.	61 Broadway.
31	Frt.	46	\$ 3,000	U. S. Shipping Board	Philadelphia, Pa.	Bourse Building.
32	Frt.	38	\$ 1,500	Submarine Boat Corporation (N. Y.)	New York, N. Y.	5 Nassau Street.
33	Frt.	32	\$ 1,500	do	do	Do.
34	Frt.	28	\$ 1,500	do	do	Do.
35	Tnk.	37	3,100	Malston Co. (Del.)	Wilmington, Del.	Dover, Del.
36	Frt.	44	\$ 2,800	U. S. Shipping Board	San Francisco, Calif.	369 Pine Street.
37	Frt.	30	2,000	American & Cuban S. S. Line (N. Y.)	New York, N. Y.	39 Cortlandt Street.
38	Frt.	36	3,000	U. S. Shipping Board	Tampa, Fla.	
39	Frt.	40	3,500	do	Los Angeles, Calif.	
40	Pas.	200	8,000	American Ship & Commerce Navigation Corporation (N. Y.)	New York, N. Y.	26 Broadway.
41	Frt.	34	2,600	Calmar S. S. Corporation (Del.)	do	25 Broadway.
42	Frt.	45	2,500	Chas. R. McCormick Lumber Co. (Del.)	San Francisco, Calif.	215 Market Street.
43	Frt.	33	2,800	U. S. Shipping Board	Wilmington, N. C.	
44	Frt.	44	2,800	Isthmian S. S. Co. (Del.)	New York, N. Y.	50 Trinity Place.
45	Tnk.	44	2,800	Texas S. S. Co. (Del.)	Wilmington, Del.	7 West Tenth Street.
46	Tow.	22	1,000	Southern Transportation Co. (N. Y.)	Philadelphia, Pa.	Commercial Trust Building.
47	Frt.	43	\$ 3,200	American S. S. Corporation (Del.)	New York, N. Y.	15 Wall Street.
48	Frt.	36	2,500	Grace S. S. Co. (Del.)	Wilmington, Del.	Du Pont Building.
49	Frt.	44	\$ 2,500	U. S. Shipping Board	Philadelphia, Pa.	Bourse Building.
50	Frt.	42	2,800	do	Portsmouth, N. H.	
51	Frt.	30	1,800	Alaska Steamship Co. (Nev.)	New York, N. Y.	120 Broadway.
52	Frt.	27	1,450	Sterling S. S. Corporation (Wash.)	Seattle, Wash.	C/o Capt. E. R. Sterling, Rosslyn Hotel, Los Angeles, Calif.
53	Frt.	3	220	Standard Transportation Co. (Del.)	New York, N. Y.	26 Broadway.
54	Tow.	12	700	Standard Shipping Co. (Del.)	Baltimore, Md.	C/o Corporation Trust Co. of America, Du Pont Building, Wilmington, Del.
55	Pas.	235	\$12,000	Dollar S. S. Line (Calif.)	San Francisco, Calif.	311 California Street.
56	Tnk.	19	750	Huasteca Petroleum Co. (Me.)	Los Angeles, Calif.	Security Building.
57	Frt.	40	1,600	New Orleans & South American S. S. Co. (La.)	New Orleans, La.	Queen and Crescent Building.
58	Frt.	35	1,600	Gulf Pacific Line (Calif.)	San Francisco, Calif.	240 Front Street.
59	Tow.	8	700	Fred B. Dalzell	New York, N. Y.	24 State Street.
60	Frt.	54	\$ 3,100	U. S. Steel Products Co. (N. J.)	do	30 Church Street.
61	Frt.	34	2,500	Charles Nelson Co. (Calif.)	San Francisco, Calif.	230 California Street.
62	Tnk.	41	2,700	Pan-American Petroleum & Transport Co. (Del.)	Los Angeles, Calif.	714 West Tenth Street.
63	Frt.	36	\$ 3,000	U. S. Shipping Board	Philadelphia, Pa.	Bourse Building.
64	Frt.	41	\$ 2,500	Mississippi Shipping Co. (La.)	New Orleans, La.	Hibernia Bank Building.
65	Frt.	45	\$ 3,000	U. S. Shipping Board	Philadelphia, Pa.	Bourse Building.
66	Tnk.	37	3,100	Cities Service Transportation Co. (Del.)	New York, N. Y.	60 Wall Street.
67	Tnk.	32	2,800	Malston Co. (Del.)	Wilmington, Del.	Dover, Del.
68	Tnk.	29	\$ 1,500	Submarine Boat Corporation (N. Y.)	New York, N. Y.	5 Nassau Street.
69	Frt.	26	\$ 1,500	do	do	Do.
70	Frt.	33	2,800	Pacific Argentine Brazil Line (Del.)	San Francisco, Calif.	215 Market Street.
71	Frt.	47	\$ 3,000	U. S. Shipping Board	Philadelphia, Pa.	Bourse Building.
72	Frt.	40	\$ 2,500	Tampa Intercean S. S. Co. (La.)	New Orleans, La.	Whitney Building.

Merchant Vessels

Line No.	Official No.	Signal letters	Rig	Name of vessel	Tonnage		Dimensions			When built	Where built
					Gross	Net	Length	Breadth	Depth		
					Feet			Feet			
1	220551	MBJK	St. s.	HASTINGS.....	5,401	3,364	400.7	54.2	30.2	1920	Pensacola, Fla.
2	220552	MBJL	St. s.	EXECUTIVE.....	5,109	3,116	390.0	54.2	27.8	1920	Hog Island, Pa.
3	220553	MBJN	St. s.	STEEL EXPORTER.....	5,686	3,450	424.2	56.2	26.5	1920	Kearny, N. J.
4	220560	MBJR	St. s.	SURICO.....	3,253	1,977	324.0	46.2	25.0	1920	Newark, N. J.
5	220561	MBJS	St. s.	MANINI.....	3,253	1,977	324.0	46.2	25.0	1920	do.
6	220564	MBJT	St. s.	PUEBLO.....	4,469	2,628	340.1	49.2	28.7	1920	Baltimore, Md.
7	220572	MBJW	Sch.	Commodore.....	1,526	1,339	233.9	46.0	18.8	1919	Seattle, Wash.
8	220573	MBKO	St. s.	SANTA EULALIA.....	2,647	1,642	251.0	43.6	25.8	1920	Toledo, Ohio.
9	220574	MBKD	St. s.	CASSIMIR.....	5,030	3,105	390.0	54.2	27.8	1920	Hog Island, Pa.
10	220575	MBKF	St. s.	GULFSTAR.....	6,969	4,361	429.3	59.2	33.2	1920	Chester, Pa.
11	220582	MBKG	St. s.	CULBERSON.....	5,435	3,395	410.0	54.4	27.2	1920	Los Angeles, Calif.
12	220583	MBKH	St. s.	SYROS.....	6,501	4,016	395.3	55.1	31.4	1920	Wilmington, N. C.
13	220585	MBKJ	St. s.	HALSEY.....	7,008	4,389	435.0	56.0	32.0	1920	Alameda, Calif.
14	220588	MBKL	Sch.	Winaple.....	2,411	2,301	268.3	56.0	23.6	1919	Newington, N. H.
15	220589	MBKN	St. s.	LENA LUCKENBACH.....	6,749	4,211	425.0	53.8	26.4	1920	Hoga, Japan.
16	220594	MBKQ	St. s.	MOSELLA.....	6,034	4,425	402.6	53.0	32.2	1920	Oakland, Calif.
17	220597	MBKR	St. s.	CARRABULLE.....	5,030	3,150	390.0	54.2	27.8	1920	Hog Island, Pa.
18	220598	MBKS	St. s.	CARPLAIA.....	5,104	3,113	390.0	54.2	27.8	1920	do.
19	220599	MBKT	St. s.	DERBLAY.....	3,475	2,065	320.7	46.0	24.4	1920	Oakland, Calif.
20	220600	MBKV	St. s.	CHARLES NELSON.....	4,633	2,905	380.4	53.1	27.0	1920	Takoma, Wash.
21	220606	MBLW	St. s.	GERTRUDE KELLOGG.....	5,186	3,686	391.9	51.2	30.0	1920	Savannah, Ga.
22	220607	MBLD	St. s.	PACO.....	2,397	1,439	251.0	43.7	22.2	1920	Duluth, Minn.
23	220608	MBLF	St. s.	CODY.....	5,104	3,113	390.0	54.2	27.8	1920	Hog Island, Pa.
24	220609	MBLG	St. s.	SUDURCO.....	3,545	2,174	324.0	46.2	25.0	1920	Newark, N. J.
25	220615	MBLH	St. s.	EASTERN TEMPLE.....	3,673	2,235	315.9	45.8	26.3	1920	Osaka, Japan.
26	220621	MBIJ	Ol. s.	NEW ORLEANS.....	6,631	4,110	395.5	55.0	31.4	1920	New Orleans, La.
27	220620	MBLK	Ol. s.	POTTER.....	6,171	3,797	395.5	55.0	31.4	1920	do.
28	220623	MBLP	St. s.	GATEWAY CITY.....	5,976	3,700	400.7	54.2	30.2	1920	Harriman, Pa.
29	220624	MBLQ	St. s.	SANTA VERONICA.....	2,647	1,642	251.0	43.6	25.8	1920	Toledo, Ohio.
30	220625	MBLR	St. s.	PROVINCETOWN.....	6,216	3,805	402.6	53.2	32.0	1920	Groton, Conn.
31	220626	MBLS	St. s.	SUDAWSONCO.....	3,285	1,997	324.0	46.2	25.0	1920	Newark, N. J.
32	220627	MBLT	St. s.	SULANIERCO.....	3,253	1,977	324.0	46.2	25.0	1920	do.
33	220628	MBLV	St. s.	TOMALVA.....	5,104	3,113	390.0	54.2	27.8	1920	Hog Island, Pa.
34	220629	MBLW	St. s.	CATAHOULA.....	5,030	3,105	390.0	54.2	27.8	1920	do.
35	220630	MBNC	St. s.	CASTANA.....	5,030	3,105	390.0	54.2	27.8	1920	do.
36	220631	MBND	St. s.	NORWALK.....	2,157	1,310	250.8	42.6	25.6	1920	Wilmington, Del.
37	220634	MBNF	St. s.	PACIFIC SPRUCE.....	5,509	3,420	410.5	54.0	27.1	1920	South San Francisco, Calif.
38	220635	MBNG	St. s.	ADMIRAL NULTON.....	3,250	1,997	324.0	46.2	25.0	1920	Newark, N. J.
39	220637	MBNH	Ol. s.	BIDWELL.....	7,050	4,339	431.0	59.2	33.3	1920	Baltimore, Md.
40	220639	MBNK	St. s.	MANATAWNY.....	5,030	3,105	390.0	54.2	27.8	1920	Hog Island, Pa.
41	220640	THEBMO	St. s.	FREIGHT SULPHUR No. 6.....	4,487	2,649	353.8	52.6	27.5	1920	Kearny, N. J.
42	220642	MBNP	St. s.	KAALA.....	1,519	896	219.9	40.1	18.5	1920	Seattle, Wash.
43	220643	MBNQ	St. s.	AMERICAN BANKER.....	7,430	4,013	436.9	58.2	26.4	1920	Hog Island, Pa.
44	220645	MBNS	Sch.	James C. Mamlen.....	1,138	1,012	193.4	39.0	19.7	1920	South Portland, Me.
45	220648	MBNT	Sch.	William B. Fancher.....	2,218	2,137	267.3	46.0	23.6	1919	Noank, Conn.
46	220649	MBNV	St. s.	LAVADA.....	6,062	3,762	402.5	53.0	32.0	1920	Bay Point, Calif.
47	220651	MBPO	St. s.	HEBER.....	6,041	3,746	402.5	53.0	32.0	1920	Oakland, Calif.
48	220652	MBPD	St. s.	STEEL RANGER.....	5,686	3,450	424.2	56.2	26.5	1920	Kearny, N. J.
49	220653	MBPF	St. s.	BAYOU CHICO.....	5,401	3,364	400.7	54.2	30.2	1920	Pensacola, Fla.
50	220660	MBPH	St. s.	JOHN STEVENS.....	5,975	3,710	400.7	54.2	30.4	1920	Chester, Pa.
51	220664	MBPK	Ol. s.	DONNA LANE.....	2,185	1,597	245.5	46.7	23.6	1920	Houghton, Wash.
52	220665	MBPL	Sch.	Charles W. Baird.....	2,204	2,118	267.3	46.0	23.6	1919	Mariners Harbor, N. Y.
53	220667	MBPN	St. s.	ELISHA WALKER.....	7,007	4,346	429.3	59.2	33.4	1920	Chester, Pa.
54	220671	MBPQ	St. s.	Stallion.....	164	101	94.5	24.8	12.0	1920	Eastport, Me.
55	220672	MBPR	St. s.	VERDOL.....	1,224	698	220.0	37.6	15.8	1920	Mariners Harbor, N. J.
56	220673	MBPS	St. s.	Racehorse.....	164	101	94.5	24.8	12.0	1920	Annapolis, Md.
57	220675	MBPV	St. s.	GULFSTATE.....	7,216	4,462	435.0	56.0	32.0	1920	Alameda, Calif.
58	220677	MBQQ	Ol. s.	CITY OF RAYVILLE.....	5,890	3,663	401.9	54.2	31.3	1920	Tampa, Fla.
59	220678	MBQD	Ol. s.	WILLIAM PRINN.....	7,615	4,837	429.6	60.2	33.7	1920	Gloucester City, N. J.
60	220680	MBQQ	St. s.	CHINA ARROW.....	8,403	5,228	468.3	62.7	32.0	1920	Quincy, Mass.
61	220681	MBQH	St. s.	BONNIE BROOK.....	5,976	3,700	400.7	54.2	30.2	1920	Harriman, Pa.
62	220686	MBQK	St. s.	KEROSKE.....	5,124	3,558	391.8	51.3	28.8	1920	Wilmington, Del.
63	220687	MBQL	St. s.	NORA.....	9,620	7,170	467.6	62.7	31.3	1920	Camden, N. J.
64	220692	MBQN	St. s.	WALTER MILLER.....	7,294	4,532	425.0	57.0	33.1	1920	Oakland, Calif.
65	220693	MBQP	St. s.	ADMIRAL WILEY.....	3,253	1,977	324.0	46.2	25.0	1920	Newark, N. J.
66	220694	MBQR	St. s.	SUREMICO.....	3,253	1,977	324.0	46.2	25.0	1920	do.
67	220698	MBQS	Sch.	Lilliam E. Kerr.....	548	475	160.2	35.5	12.7	1920	Pocomoke City, Md.
68	220700	MBQT	St. s.	HARVESTER.....	6,481	4,025	416.8	56.1	32.7	1920	Bath, Me.
69	220701	MBQV	Sch.	Ashland.....	2,223	2,120	267.3	46.0	23.6	1919	Stonington, Conn.
70	220707	MBRO	St. s.	TALAPA.....	6,085	4,386	402.6	53.0	32.2	1920	Oakland, Calif.
71	220709	MBRD	St. s.	PRESIDENT VAN BUREN.....	10,533	6,195	502.1	62.2	28.3	1920	Camden, N. J.
72	220710	MBRF	St. s.	PAGASSET.....	5,527	3,965	410.5	54.2	27.0	1920	Portsmouth, N. H.
73	220711	MBRG	St. s.	CHARLES H. CRAMP.....	6,220	3,812	404.6	53.9	26.2	1920	Philadelphia, Pa.
74	220715	MBRH	Sch.	Matanzas.....	367	342	142.0	31.0	10.0	1920	Tampa, Fla.
75	220716	MBRJ	St. s.	BIBBCO.....	5,107	3,115	390.0	54.2	27.8	1920	Hog Island, Pa.
76	220717	MBRK	St. s.	YAFALAGA.....	5,976	3,700	400.7	54.2	30.2	1920	Harriman, Pa.

Line No.	Service	Crew	Horse-power	Name of owner	Home port	Address of owner
1	Frt.	45	\$ 3,000	U. S. Shipping Board	Pensacola, Fla.	
2	Frt.	37	\$ 2,500	Export Steamship Corporation (N. Y.)	New York, N. Y.	25 Broadway.
3	Frt.	55	\$ 3,100	Isthmian S. S. Co. (Del.)	do.	50 Trinity Place.
4	Frt.	29	\$ 1,500	Submarine Boat Corporation (N. Y.)	do.	5 Nassau Street.
5	Frt.	33	\$ 1,500	Matson Navigation Co. (Calif.)	San Francisco, Calif.	215 Market Street.
6	Tnk.	30	\$ 1,800	Petroleum Navigation Co. (Tex.)	Houston, Tex.	Petroleum Building.
7	Frt.	11		Lewers & Cooke (Ltd.) (Hawaii)	Honolulu, Hawaii	169 South King Street.
8	Frt.	31	1,100	American & Cuban S. S. Line (N. Y.)	New York, N. Y.	39 Cortlandt Street.
9	Tnk.	32	\$ 2,500	Cuba Distilling Co. (W. Va.)	Baltimore, Md.	Curtis Bay, Md.
10	Tnk.	39	\$ 3,000	Gulf Refining Co. (Tex.)	Port Arthur, Tex.	Dock 29.
11	Frt.	40	\$ 3,500	U. S. Shipping Board	Los Angeles, Calif.	
12	Frt.	35	\$ 2,800	do.	Wilmington, N. C.	
13	Tnk.	34	\$ 2,500	Malston Co. (Del.)	Wilmington, Del.	C/o U. S. Corporation Co., The Green.
14	Frt.	9		John W. Sullivan Co. (N. Y.)	New York, N. Y.	Foot Ninth Street, East River.
15	Frt.	40	\$ 3,200	Luckenbach S. S. Co. (Del.)	do.	44 Whitehall Street.
16	Frt.	44	\$ 2,800	U. S. Shipping Board	San Francisco, Calif.	369 Pine Street.
17	Tnk.	32	\$ 2,500	Cuba Distilling Co. (W. Va.)	Baltimore, Md.	Curtis Bay, Md.
18	Frt.	40	\$ 2,500	American Scantic Line (Del.)	New York, N. Y.	5 Broadway.
19	Frt.	33	1,800	Alaska Steamship Co. (Nev.)	do.	120 Broadway.
20	Frt.	32	\$ 2,500	Charles Nelson Co. (Calif.)	San Francisco, Calif.	230 California Street.
21	Frt.	33	\$ 3,200	Spencer Kellogg & Sons (N. Y.)	New York, N. Y.	420 Lexington Avenue.
22	Tnk.	32	1,250	Adelphia S. S. Corporation (Del.)	Philadelphia, Pa.	260 South Broad Street.
23	Frt.	47	\$ 2,500	U. S. Shipping Board	do.	Bourse Building.
24	Frt.	36	\$ 1,500	Submarine Boat Corporation (N. Y.)	New York, N. Y.	5 Nassau Street.
25	Frt.	35	\$ 2,500	High Seas Transportation (N. Y.)	do.	1819 Broadway.
26	Frt.	49	\$ 4,000	U. S. Shipping Board	New Orleans, La.	Carondelet Building.
27	Frt.	49	\$ 3,625	do.	do.	Do.
28	Frt.	45	\$ 3,000	do.	Philadelphia, Pa.	Bourse Building.
29	Frt.	30	1,500	American and Cuba S. S. Line (N. Y.)	New York, N. Y.	39 Cortlandt Street.
30	Frt.	50	\$ 2,800	U. S. Shipping Board	New London, Conn.	Groton, Conn.
31	Frt.	29	\$ 1,500	Submarine Boat Corporation (N. Y.)	New York, N. Y.	5 Nassau Street.
32	Frt.	30	\$ 1,500	do.	do.	Do.
33	Frt.	39	\$ 2,500	U. S. Shipping Board	Philadelphia, Pa.	Bourse Building.
34	Tnk.	32	\$ 2,500	Cuba Distilling Co. (W. Va.)	Baltimore, Md.	Curtis Bay, Md.
35	Tnk.	34	\$ 2,500	Steamer Castana Corporation (N. Y.)	New York, N. Y.	565 Fifth Avenue.
36	Frt.	24	1,250	Eastern Steamship Lines (Me.)	Newport News, Va.	Elliot, Me.
37	Frt.	31	\$ 2,800	Dimon S. S. Corporation (Del.)	New York, N. Y.	24 State Street.
38	Frt.	29	\$ 1,500	Portland California S. S. Co. (Calif.)	San Francisco, Calif.	311 California Street.
39	Tnk.	38	\$ 2,800	Sun Oil Co. (N. J.)	Philadelphia, Pa.	1608 Walnut Street.
40	Tnk.	35	\$ 2,500	Manatawny S. S. Corporation (Del.)	Wilmington, Del.	7 West Tenth Street.
41	Tnk.	39	1,700	Thermo S. S. Co. (Del.)	Philadelphia, Pa.	260 South Broad Street.
42	Frt.	24	1,400	Inter-Island Steam Navigation Co. (T. H.)	Honolulu, Hawaii	Fort and Merchant Streets.
43	Pas.	68	\$ 6,000	United States Lines (Del.)	New York, N. Y.	45 Broadway.
44	Frt.	9		James C. Hamlen Co. (Me.)	Portland, Me.	415 Congress Street.
45	Frt.	23		Coal Transportation Co. (Del.)	Wilmington, Del.	Bethel, Del.
46	Frt.	32	\$ 2,800	U. S. Shipping Board	San Francisco, Calif.	369 Pine Street.
47	Frt.	44	\$ 2,800	Los Angeles S. S. Co. (Calif.)	Los Angeles, Calif.	Box 218, Wilmington, Calif.
48	Frt.	47	\$ 3,100	U. S. Steel Products Co. (N. J.)	New York, N. Y.	30 Church Street.
49	Frt.	45	\$ 3,000	U. S. Shipping Board	Pensacola, Fla.	
50	Frt.	44	\$ 3,000	do.	Philadelphia, Pa.	Bourse Building.
51	Fsh.	24	\$ 1,280	Utopian Fisheries (Wash.)	Seward, Alaska	
52	Frt.	7		Coal Transportation Co. (N. Y.)	Wilmington, Del.	Bethel, Del.
53	Tnk.	41	\$ 2,700	Pan-American Petroleum & Transport Co. (Del.)	Los Angeles, Calif.	Pan American Building.
54	Ten.	9	450	U. S. Shipping Board	Annapolis, Md.	
55	Tnk.	20	700	Tidewater Oil Co. (N. J.)	New York, N. Y.	11 Broadway.
56	Tow.	9	450	U. S. Shipping Board	Norfolk, Va.	Army Base.
57	Tnk.	41	\$ 2,800	Gulf Refining Co. (Tex.)	Port Arthur, Tex.	West Port Arthur, Tex.
58	Frt.	36	\$ 3,000	U. S. Shipping Board	Tampa, Fla.	
59	Frt.	40	\$ 4,200	do.	Philadelphia, Pa.	Bourse Building.
60	Tnk.	40	\$ 3,200	Standard Transportation Co. (Del.)	New York, N. Y.	26 Broadway.
61	Frt.	45	\$ 3,000	U. S. Shipping Board	Philadelphia, Pa.	Bourse Building.
62	Tnk.	35	\$ 2,300	Richfield Oil Co. (Calif.)	Los Angeles, Calif.	215 West Seventh Street.
63	Tnk.	39	\$ 3,200	Grace Steamship Co. (Del.)	New York, N. Y.	10 Hanover Square.
64	Tnk.	36	\$ 2,000	Continental S. S. Co. (Del.)	Wilmington, Del.	Keyser Building, Baltimore, Md.
65	Frt.	35	\$ 1,500	Pacific Motorship Co. (Me.)	Seattle, Wash.	1519 Railroad Avenue South.
66	Frt.	29	\$ 1,500	Submarine Boat Corporation (N. Y.)	New York, N. Y.	5 Nassau Street.
67	Frt.	6		O. A. & B. F. Small Corporation (N. Y.)	do.	Care Emory Sexton & Co.
68	Tnk.	34	\$ 3,000	Texas Steamship Co. (Del.)	Wilmington, Del.	7 West Tenth Street.
69	Frt.	8		Davison Chemical Co. (Md.)	Baltimore, Md.	Garrett Building.
70	Frt.	44	\$ 2,800	U. S. Shipping Board	San Francisco, Calif.	369 Pine Street.
71	Pas.	115	\$ 6,000	Dollar Steamship Lines (Del.)	do.	311 California Street.
72	Frt.	42	\$ 2,800	U. S. Shipping Board	Portsmouth, N. H.	
73	Frt.	43	\$ 3,000	Nautilus S. S. Corporation (N. Y.)	New York, N. Y.	26 Beaver Street.
74	Frt.	4		Southern Pine Export Co. (Fla.)	Tampa, Fla.	First National Bank Building.
75	Frt.	38	\$ 2,500	Mississippi Shipping Co. (La.)	New Orleans, La.	Hibernia Bank Building.
76	Frt.	42	\$ 3,000	U. S. Shipping Board (Del.)	Philadelphia, Pa.	Bourse Building.

Merchant Vessels

Line No.	Official No.	Signal letters	Rig	Name of vessel	Tonnage		Dimensions			When built	Where built
					Gross	Net	Length	Breadth	Depth		
							Feet	Feet	Feet		
1	220718	MBRL	St. s.	ARGOSY.....Ⓢ	4,965	3,039	390.0	54.2	27.8	1920	Hog Island, Pa.....
2	220724	MBRN	Sch.	Fort Laramie.....	2,240	2,140	268.5	46.0	24.1	1919	North Bend, Oreg.....
3	220731	MBRP	Sch.	Griffon.....	2,259	2,149	267.9	46.3	23.8	1920	Winslow, Wash.....
4	220732	MBRQ	St. s.	CHILSCO.....Ⓢ	5,104	3,126	391.9	51.2	30.0	1920	Savannah, Ga.....
5	220733	MBRS	St. s.	CITIES SERVICE MISSOURI.....	7,506	4,612	431.0	59.2	33.4	1920	Baltimore, Md.....
6	220740	MBSC	St. s.	GENERAL M. H. SHERMAN..... Ⓢ	6,085	4,386	402.6	53.0	32.2	1920	Oakland, Calif.....
7	220743	MBSD	St. s.	Barbara C.....Ⓢ	1,240	702	221.5	43.0	16.6	1920	North Bend, Oreg.....
8	220746	MBSF	St. s.	A. A. Daugherty.....	3,518	2,668	299.5	49.3	31.2	1920	Orange, Tex.....
9	220751	MBSG	St. s.	MALANG.....	3,734	2,263	344.8	60.1	26.6	1920	Osaka, Japan.....
10	220755	MBSH	St. s.	GRIFFDU.....	1,484	828	219.9	40.1	18.5	1920	Seattle, Wash.....
11	220758	MBSJ	St. s.	OAKWOOD.....Ⓢ	6,071	3,781	402.6	53.2	32.0	1920	Alexandria, Va.....
12	220759	MBSK	St. s.	DENALI.....	3,432	2,164	320.7	46.0	24.4	1920	Oakland, Calif.....
13	220760	MBSL	St. s.	GEORGE E. WEED.....	5,975	3,710	400.7	54.2	30.4	1920	Chester, Pa.....
14	220761	MBSN	St. s.	RUTH KELLOGG.....Ⓢ	5,030	3,105	390.0	54.2	27.8	1920	Hog Island, Pa.....
15	220762	MBSO	St. s.	DORIS KELLOGG.....Ⓢ	5,030	3,105	390.0	54.2	27.8	1920	do.....
16	220763	MBSQ	St. s.	GOLDEN STATE.....	5,645	3,517	410.5	54.0	27.1	1920	San Francisco, Calif.....
17	220769	MBST	St. s.	JEFFERSON MYERS.....Ⓢ	7,582	4,826	440.0	56.0	35.2	1920	do.....
18	220770	MBSV	St. s.	YALZA.....Ⓢ	5,975	3,700	400.7	54.2	30.2	1920	Harriman, Pa.....
19	220776	MBTC	St. s.	STEEL INVENTOR.....	5,686	3,450	424.2	56.2	26.5	1920	Kearney, N. J.....
20	220779	MBTG	St. s.	ONEIDA.....Ⓢ	2,309	1,440	251.0	43.6	22.2	1920	Wyandotte, Mich.....
21	220781	MBTJ	St. s.	CAYUGA.....	2,309	1,440	251.0	43.6	22.2	1920	do.....
22	220782	MBTK	St. s.	ONONDAGA.....Ⓢ	2,309	1,440	251.0	43.6	22.2	1920	do.....
23	220783	MRTL	St. s.	CHIPPEWA.....Ⓢ	2,309	1,440	251.0	43.6	22.2	1920	do.....
24	220787	MRTT	St. s.	JOSEPH SEEP.....Ⓢ	6,072	4,303	429.3	50.2	33.2	1920	Chester, Pa.....
25	220794	MBTS	St. s.	JANELEW.....Ⓢ	6,085	4,301	402.6	53.0	32.2	1920	Oakland, Calif.....
26	220795	MBTV	St. s.	MONTGOMERY CITY.....	5,686	3,450	424.2	56.2	26.5	1920	Chickasaw, Ala.....
27	220798	MBVC	St. s.	TACHIRA.....Ⓢ	2,325	1,389	251.0	43.7	22.2	1920	Duluth, Minn.....
28	220803	MBVD	St. s.	EASTERN SWORD.....	3,785	2,286	330.3	46.1	27.6	1920	Uraga, Japan.....
29	220754	MBVF	Ol. s.	KAILUA.....	328	172	120.1	24.1	10.6	1920	Long Beach, Calif.....
30	220804	MBVG	St. s.	HOPATCONG.....	6,216	3,805	402.6	53.2	32.0	1920	Groton, Conn.....
31	220807	MBVH	St. s.	EMERGENCY AID.....Ⓢ	5,477	3,360	400.7	54.2	30.2	1920	Harriman, Pa.....
32	220811	MBVL	St. s.	WILLIAM H. DOHENY.....Ⓢ	6,904	4,294	435.0	56.2	33.6	1920	San Francisco, Calif.....
33	220841	MBVP	St. s.	MINNEKAHDA.....Ⓢ	17,281	10,208	620.5	66.4	31.4	1917	Belfast, Ireland.....
34	220815	MBVQ	St. s.	ALGONQUIN.....Ⓢ	7,229	4,475	435.0	56.0	32.0	1920	Alameda, Calif.....
35	220816	MBVR	Sch.	Gavlots.....	287	263	127.6	31.1	11.7	1920	Catano, P. R.....
36	220817	MBVS	Sch.	Andrew McDonald.....	2,218	2,138	267.3	46.0	23.6	1919	Stonington, Conn.....
37	220819	MBVT	St. s.	NATIRAR.....Ⓢ	4,659	2,871	376.4	52.3	27.0	1920	Wilmington, Del.....
38	220820	MBVW	St. s.	Dinsmore (concrete).....	6,144	3,696	420.0	54.0	35.0	1920	Jacksonville, Fla.....
39	220821	MBWC	Sch.	Northern No. 36.....	1,488	1,439	241.3	40.3	16.8	1920	Havre de Grace, Md.....
40	220826	MBWD	St. s.	YORK.....	2,677	1,660	253.4	43.8	26.2	1920	Saginaw, Mich.....
41	220827	MBWF	St. s.	WARBLER.....Ⓢ	715	330	181.6	35.5	16.3	1920	Philadelphia, Pa.....
42	220828	MBWG	St. s.	WILLET.....Ⓢ	715	330	181.6	35.5	16.3	1920	do.....
43	220829	MBWH	St. s.	EL ESTERO.....Ⓢ	4,219	2,557	334.6	47.1	23.1	1920	Arlington, N. Y.....
44	220831	MBWJ	St. s.	JAPAN ARROW.....Ⓢ	8,327	5,176	468.3	62.7	32.0	1920	Quincy, Mass.....
45	220835	MBWK	Sch.	Aberfoill.....	2,416	2,357	267.3	46.0	23.6	1919	Moss Point, Miss.....
46	220836	MBWL	St. s.	SHELTON.....Ⓢ	6,062	3,770	402.5	53.0	32.0	1920	Bay Point, Calif.....
47	220837	MBWN	Sch.	Dover.....	2,228	2,129	267.3	46.0	23.6	1920	Newington, N. H.....
48	220841	MBWP	Ol. s.	Wm. Donovan.....	2,204	1,621	245.8	47.3	24.3	1919	Seattle, Wash.....
49	220842	MBWQ	Ol. s.	WEST HONAKER.....Ⓢ	5,428	3,374	410.0	54.4	27.2	1920	Los Angeles, Calif.....
50	220848	MBWS	Sch.	Josephine A. McQuesten.....	1,607	1,462	230.0	41.9	22.8	1920	Rockland, Me.....
51	220851	MBWT	St. s.	W. J. HANNA.....Ⓢ	7,039	4,367	430.0	59.2	33.4	1920	Chester, Pa.....
52	220852	MBVW	St. s.	PEACOCK.....Ⓢ	741	23	180.0	35.4	15.7	1918	New York, N. Y.....
53	220856	MCBF	Ol. s.	CHARLIE WATSON.....	1,769	998	250.0	37.0	21.0	1920	Oakland, Calif.....
54	220858	MCBG	St. s.	PRESIDENT HAYES.....Ⓢ	10,533	6,195	502.1	62.2	28.3	1920	Camden, N. J.....
55	220860	MCBH	St. s.	W. D. ANDERSON.....Ⓢ	5,168	3,179	391.9	51.2	30.0	1920	Savannah, Ga.....
56	220861	MCBJ	St. s.	SUWARINCO.....Ⓢ	3,253	1,977	324.0	46.2	25.0	1920	Newark, N. J.....
57	220862	MCBK	St. s.	ADMIRAL HALSTEAD.....Ⓢ	3,285	1,997	324.8	46.2	25.0	1920	do.....
58	220863	MCBL	St. s.	WACAMECO.....Ⓢ	3,285	1,997	324.0	46.2	25.0	1920	do.....
59	220864	MCBN	St. s.	REAPER.....Ⓢ	6,464	4,014	416.8	56.1	32.7	1920	Bath, Me.....
60	220865	MCBP	St. s.	FRANKLIN K. LANE.....Ⓢ	6,998	4,302	435.0	56.2	33.6	1920	Alameda, Calif.....
61	220873	MCBR	St. s.	A. L. KENT.....Ⓢ	5,849	3,664	394.1	55.1	31.0	1929	Bath, Me.....
62	220874	MCBT	St. s.	ORLEANS.....	269	183	118.0	28.0	9.2	1893	Levis, Canada.....
63	220877	MCBV	Sch.	Zebedee E. Cliff.....	1,361	1,254	206.0	40.7	22.6	1920	Boothbay Harbor, Me.....
64	220878	MCBW	St. s.	WACOSTA.....	5,976	3,700	400.7	54.2	30.2	1920	Harriman, Pa.....
65	220879	MCDG	St. s.	HENRY S. GROVE.....Ⓢ	6,220	3,812	404.6	53.9	26.2	1920	Philadelphia, Pa.....
66	220880	MCDH	St. s.	ODYNA.....Ⓢ	3,474	2,071	320.7	46.0	24.4	1920	Oakland, Calif.....
67	220881	MCDG	Sch.	Mabel A. Frye.....	1,151	1,036	193.8	37.4	20.4	1920	Harrington, Me.....

Merchant Vessels

Line No.	Service	Crew	Horse-power	Name of owner	Home port	Address of owner
1	Frt.	35	\$3,500	American Scantic Line (Del.)	New York, N. Y.	5 Broadway.
2	Frt.	15		Charles Nelson Co. (Calif.)	San Francisco, Calif.	230 California Street.
3	Frt.	7		James Griffiths & Sons (Del.)	Wilmington, Del.	7 West Tenth Street.
4	Tnk.	43	2,800	Chile Steamship Co. (N. Y.)	New York, N. Y.	25 Broadway.
5	Tnk.	36	2,300	Cities Service Transportation Co. (Del.)	do.	60 Wall Street.
6	Frt.	39	\$2,800	U. S. Shipping Board	San Francisco, Calif.	369 Pine Street.
7	Frt.	27	850	W. R. Chamberlin	do.	215 Market Street.
8	Tnk.	29	1,450	S. S. Daugherty (Me.)	Port Arthur, Tex.	O/o National Oil Transport Co., Woolworth Building, 223 Broad- way, New York, N. Y.
9	Frt.	32	2,300	Malco S. S. Co. (Del.)	New York, N. Y.	11 Broadway.
10	Frt.	25	1,400	Universal Steamship & Bargo Co. (Wash.)	Seattle, Wash.	502 Burke Building.
11	Frt.	35	2,800	U. S. Shipping Board	Houston, Tex.	
12	Frt.	28	1,500	Alaska Steamship Co. (Nev.)	New York, N. Y.	120 Broadway.
13	Frt.	44	\$3,000	U. S. Shipping Board	Philadelphia, Pa.	Bourke Building.
14	Tnk.	31	2,500	New York & Philippine S. S. Corp. (Del.)	New York, N. Y.	420 Lexington Avenue.
15	Tnk.	33	2,500	do.	do.	Do.
16	Frt.	44	2,800	Oceanic and Oriental Navigation Co. (Del.)	San Francisco, Calif.	215 Market Street.
17	Frt.	34	3,100	Pacific Atlantic S. S. Co. (Del.)	Portland, Oreg.	Porter Building.
18	Frt.	41	\$3,000	U. S. Shipping Board	Philadelphia, Pa.	Bourse Building.
19	Frt.	44	\$3,100	Isthmian S. S. Co. (Del.)	New York, N. Y.	50 Trinity Place.
20	Frt.	28	1,300	Ford Motor Co. (Del.)	Detroit, Mich.	Highland Park.
21	Frt.	24	1,300	Cayuga Transportation Co. (Ind.)	Chicago, Ill.	Bay City, Mich.
22	Frt.	28	1,250	Ford Motor Co. (Del.)	Detroit, Mich.	Highland Park.
23	Frt.	23	1,200	Standard Dredging Co. (N. J.)	New York, N. Y.	Woolworth Building.
24	Frt.	48	2,700	Standard Shipping Co. (Del.)	Wilmington, Del.	C/o Corporation Trust Co. of America, 7 West Tenth Street.
25	Frt.	44	\$2,800	U. S. Shipping Board	San Francisco, Calif.	369 Pine Street.
26	Frt.	57	3,500	U. S. Steel Products Co. (N. J.)	New York, N. Y.	30 Church Street.
27	Frt.	23	1,200	Atlantic & Caribbean Steam Navigation Co. (Del.)	Wilmington, Del.	Du Pont Building.
28	Frt.	34	2,500	U. S. Shipping Board	Seattle, Wash.	841 Railroad Avenue South.
29	Pas.	16	\$200	Inter-Island Steam Navigation Co. (Ha- waii)	Honolulu, Hawaii.	Fort and Merchant Streets.
30	Frt.	44	\$2,800	U. S. Shipping Board	New London, Conn.	Groton, Conn.
31	Frt.	34	\$3,000	do.	Philadelphia, Pa.	Bourse Building.
32	Tnk.	41	3,100	Pan-American Petroleum & Transport Co. (Del.)	Los Angeles, Calif.	714 West Tenth Street.
33	Pas.	330	11,250	Atlantic Transport Co. (W. Va.)	New York, N. Y.	1 Broadway.
34	Tnk.	38	3,100	Standard Transportation Co. (Del.)	do.	20 Broadway.
35	Frt.	6		A. M. Rodriguez	San Juan, P. R.	Catano, P. R.
36	Frt.	5		Coal Transportation Co. (Del.)	Wilmington, Del.	Bethel, Del.
37	Frt.	33	2,800	U. S. Shipping Board	do.	
38	Tnk.	44	2,800	do.	Jacksonville, Fla.	
39	Frt.	4		Joseph F. O'Boyle	New York, N. Y.	11 Moore Street.
40	Frt.	40	1,500	Merchants & Miners Transportation Co. (Md.)	Baltimore, Md.	112 South Gay Street.
41	Wrk.	34	1,700	U. S. Shipping Board	Philadelphia, Pa.	Bourse Building.
42	Frt.	24	1,400	do.	do.	Do.
43	Frt.	57	2,500	Southern Pacific Co. (Ky.)	New York, N. Y.	Pier 49, North River.
44	Tnk.	42	3,200	Standard Transportation Co. (Del.)	do.	26 Broadway.
45	Frt.	5		John W. Sullivan Co. (N. Y.)	do.	Foot Ninth Street, East River.
46	Frt.	44	\$2,800	Tacoma Oriental S. S. Co. (Nev.)	Tacoma, Wash.	915 Washington Building.
47	Frt.	8		Davison Chemical Co. (Md.)	Baltimore, Md.	Garrett Building.
48	Frt.	23	\$1,000	William Donovan S. S. Co. (Calif.)	San Francisco, Calif.	582 Market Street.
49	Frt.	40	2,700	U. S. Shipping Board	Los Angeles, Calif.	
50	Frt.	11		Lewis K. Thurlow	Boston, Mass.	131 State Street.
51	Tnk.	33	3,000	Standard Shipping Co. (Del.)	Wilmington, Del.	Care Corporation Trust Co. of America, 7 West Tenth Street.
52	Msc.	19	\$1,400	U. S. Shipping Board	New York, N. Y.	45 Broadway.
53	Tnk.	27	*1,100	Standard Oil Co. of California (Del.)	San Francisco, Calif.	225 Bush Street.
54	Pas.	145	6,000	Dollar Steamship Lines (Del.)	do.	311 California Street.
55	Tnk.	30	2,600	Atlantic Refining Co. (Pa.)	Philadelphia, Pa.	260 South Broad Street.
56	Frt.	29	\$1,500	Submarine Boat Corporation (N. Y.)	New York, N. Y.	5 Nassau Street.
57	Frt.	36	\$1,500	Anglo-California Trust Co. (Calif.)	San Francisco, Calif.	532 Market Street.
58	Frt.	36	\$1,550	Submarine Boat Corporation (N. Y.)	New York, N. Y.	5 Nassau Street.
59	Tnk.	33	2,900	Texas Co. (Del.)	Wilmington, Del.	7 West Tenth Street.
60	Frt.	40	3,100	Pan-American Petroleum & Transport Co. (Del.)	Los Angeles, Calif.	714 West Tenth Street.
61	Frt.	34	2,200	Mystic Steamship Co. (Mass.) (trustees)	Boston, Mass.	250 Stuart Street.
62	Frt.	6	200	New York-Ontario Ferries (N. Y.)	Buffalo, N. Y.	1529 Marine Trust Building.
63	Frt.	8		Boston Maritime Corporation (Me.)	Boston, Mass.	121 State Street.
64	Frt.	45	\$3,000	U. S. Shipping Board	Philadelphia, Pa.	Bourse Building.
65	Frt.	43	3,000	Nautilus S. S. Corporation (N. Y.)	New York, N. Y.	26 Beaver Street.
66	Frt.	45	1,800	Alaska S. S. Corporation (Nev.)	do.	120 Broadway.
67	Frt.	9		Atlantic Coast Co. (Me.)	Boston, Mass.	131 State Street.

Merchant Vessels

Line No.	Official No.	Signal letters	Rig	Name of vessel	Tonnage		Dimensions			When built	Where built
					Gross	Net	Length	Breadth	Depth		
1	220685	MCDK	St. s.	TUSCALOOSA CITY.....○	5,686	3,450	424.2	58.2	28.5	1920	Chickasaw, Ala.....
2	220688	MDDP	St. s.	SUOILLENCO.....○	3,285	1,997	324.0	46.2	25.0	1920	Newark, N. J.....
3	220689	MCDQ	St. s.	GEORGE PIERCE.....○	5,462	3,365	400.7	54.2	30.4	1920	Chester, Pa.....
4	220690	MCDR	St. s.	NARBO.....○	6,085	4,390	402.6	53.0	32.2	1920	Oakland, Calif.....
5	220691	MCDL	St. s.	PRINCETON.....○	324	220	137.0	22.8	12.5	1919	Savannah, Ga.....
6	220693	MCDT	St. s.	AMERICAN TRADER.....⊕	7,430	4,013	436.9	52.2	26.4	1920	Hog Island, Pa.....
7	220694	MCDV	Sch.	Mary H. Diebold.....	1,516	1,397	223.5	42.8	22.6	1920	New Castle, Me.....
8	220695	MCDW	St. s.	HERMAN FRASCH.....⊕	4,421	2,778	356.0	51.6	30.0	1920	Newburgh, N. Y.....
9	220697	MCFD	St. s.	EUGENE V. R. THAYER.....○	7,137	5,111	430.2	59.2	32.8	1920	Wilmington, Del.....
10	220900	MCFG	St. s.	MARY LUCKENBACH.....⊕	5,607	3,382	410.5	54.3	27.2	1920	Los Angeles, Calif.....
11	220908	MCFH	St. s.	CITIES SERVICE PETROL.....○	7,805	4,872	468.3	62.7	32.0	1920	Sparrows Point, Md.....
12	220909	MCFJ	St. s.	CAMDEN.....⊕	6,653	4,163	419.5	58.5	33.3	1921	Camden, N. J.....
13	220910	MCFK	St. s.	BEACONSTAR.....○	6,771	4,143	429.3	59.2	33.2	1920	Chester, Pa.....
14	220911	M CFL	St. s.	AGWIWORLD.....○	6,771	4,143	429.3	59.2	33.2	1921	do.....
15	220915	MCFN	Ol. s.	LIZZIE D. SHAW.....	125	62	90.9	20.0	9.0	1920	Tampa, Fla.....
16	220916	MCFP	Sch.	Ulak.....	2,323	2,211	268.3	46.0	23.6	1919	Newington, N. H.....
17	220924	MCFB	St. s.	ESTRADA PALMA.....○	2,639	1,340	336.7	57.0	18.5	1920	Philadelphia, Pa.....
18	220925	MCFT	St. s.	CITIES SERVICE OKLA- HOMA.....○	7,529	4,623	431.0	59.2	33.4	1920	Baltimore, Md.....
19	220927	MCFW	St. s.	AMERICAN FARMER.....⊕	7,430	4,013	436.9	58.2	26.4	1920	Hog Island, Pa.....
20	220936	MCGD	St. s.	HANLEY.....⊕	7,683	4,825	440.0	56.0	35.2	1920	San Francisco, Calif.....
21	220938	MCGH	Sch.	Edna Lloyd.....	1,512	1,384	224.0	41.1	20.8	1920	Thomaston, Me.....
22	220941	MCGK	St. s.	S. C. T. DODD.....⊕	7,054	4,374	425.0	57.2	33.1	1920	Oakland, Calif.....
23	220945	MGLL	St. s.	NACATA.....	5,976	3,700	400.0	54.2	30.2	1920	Harriman, Pa.....
24	220946	MCGN	St. s.	JOHN WORTHINGTON.....⊕	8,194	5,934	262.4	60.0	29.0	1920	Vancouver, Wash.....
25	220949	MCGP	Ol. s.	Z. R. 3.....	2,220	1,596	245.8	46.7	23.9	1920	Houghton, Wash.....
26	220951	MCGQ	St. s.	W. H. LIBBY.....⊕	8,169	5,155	462.4	60.2	29.0	1921	Vancouver, Wash.....
27	220952	MGR	St. s.	PRESIDENT HARRISON.....⊕	10,504	6,242	502.1	62.2	28.3	1921	Camden, N. J.....
28	220953	MCGS	St. s.	W. S. MILLER.....⊕	6,984	4,311	435.0	56.2	33.5	1920	Alameda, Calif.....
29	220954	MCGT	St. s.	NARCISBUS.....	6,985	4,390	402.6	53.0	32.2	1920	Oakland, Calif.....
30	220955	MCGV	St. s.	SAMUEL L. FULLER.....○	6,950	4,312	430.2	59.2	33.4	1921	Chester, Pa.....
31	220956	MCGW	St. s.	JOSPEH M. CUDAHY.....○	7,052	5,072	430.2	59.2	32.5	1921	do.....
32	220961	MCHD	Ol. s.	WICHITA.....○	6,171	3,797	395.5	55.0	31.4	1920	New Orleans, La.....
33	220962	MCHF	Ol. s.	CITY OF ELWOOD.....○	6,197	3,822	395.5	55.0	31.4	1920	do.....
34	220965	MCHG	Sch.	SUNSET UNA.....	1,189	1,137	200.3	36.3	18.4	1920	Newburgh, N. Y.....
35	220966	MCHJ	St. s.	RUTH ALEXANDER.....⊕	8,135	4,988	439.1	56.0	26.2	1913	Hamburg, Germany.....
36	220967	MCHK	Ol. s.	WEST CUSSETA.....○	5,428	3,374	410.0	54.4	27.2	1920	San Pedro, Calif.....
37	220969	MCHL	St. s.	P. J. RILLY.....	3,376	2,550	299.5	49.3	31.2	1920	Orange, Tex.....
38	220980	MCHP	Sch.	Josiah B. Chase.....	1,661	1,518	230.8	41.4	23.6	1921	Boothbay Harbor, Me.....
39	220979	MCHQ	St. s.	EL ISLEO.....○	4,219	2,557	334.5	47.1	23.1	1920	Arlington, N. Y.....
40	220983	MCHR	St. s.	AMERICAN SHIPPER.....△	7,430	4,013	436.9	58.2	26.4	1921	Hog Island, Pa.....
41	220984	MCHS	St. s.	AMERICAN MERCHANT.....⊕	7,430	4,013	436.9	58.2	26.4	1921	do.....
42	220985	MCHT	St. s.	Quinault.....	1,138	610	210.0	43.1	15.4	1921	Portland, Ore.....
43	220986	MCHV	St. s.	WARWICK.....⊕	4,469	2,628	340.1	49.2	28.7	1921	Baltimore, Md.....
44	220987	MCHW	St. s.	PRESIDENT PIERCE.....⊕	14,123	8,393	517.0	72.2	27.8	1921	Sparrows Point, Md.....
45	220989	MCHJ	St. s.	EXARDE.....○	5,976	3,700	400.7	54.2	30.2	1921	Harriman, Pa.....
46	220990	MCHF	St. s.	SWIFTSURE.....○	8,206	5,091	464.6	60.2	27.7	1921	Portland, Ore.....
47	220992	MCHG	St. s.	NAMASKET.....	6,062	3,772	402.5	53.0	32.0	1920	Bay Point, Calif.....
48	220993	MCHJ	St. s.	MAKAWAO.....○	3,253	1,977	324.0	46.2	25.0	1920	Newark, N. J.....
49	220994	MCHK	St. s.	SUNEWARKCO.....○	3,253	1,977	324.0	46.2	25.0	1920	do.....
50	220999	MCHN	St. s.	M. F. ELLIOTT.....⊕	7,053	4,353	435.8	57.0	33.1	1921	Oakland, Calif.....
51	221002	MCHP	St. s.	CITIES SERVICE DENVER.....○	7,815	4,863	468.3	62.7	7.4	1921	Sparrows Point, Md.....
52	221003	MCHQ	St. s.	GULFRINO.....○	6,500	4,098	419.5	56.4	33.3	1921	Baltimore, Md.....
53	221006	MCHS	Ol. s.	CITY OF DALHART.....○	5,878	3,689	401.9	54.2	31.9	1921	Tampa, Fla.....
54	221008	MCHV	St. s.	LAKE MIRAFLORES.....	2,702	1,672	253.4	43.8	26.2	1921	Saginaw, Mich.....
55	221009	MCHW	St. s.	YORBA LINDA.....⊕	6,900	4,250	435.0	56.2	33.5	1921	Alameda, Calif.....
56	221004	MCKB	St. s.	EL LAGO.....○	4,219	2,557	334.0	47.1	23.1	1920	Arlington, N. Y.....
57	221024	MCKD	St. s.	SUNUGENTCO.....○	3,258	1,977	324.0	46.2	25.0	1920	Newark, N. J.....
58	221027	MCKE	St. s.	ALA.....○	5,976	3,700	400.0	54.2	30.2	1921	Harriman, Pa.....
59	221030	MCKG	Sch.	Peralta (Concrete).....	6,149	5,669	420.0	54.0	35.0	1921	Oakland, Calif.....
60	221031	MCKH	St. s.	LIVINGSTON ROE.....⊕	8,194	5,934	462.4	60.2	29.0	1921	Vancouver, Wash.....
61	221032	MCKJ	St. s.	BESSEMER CITY.....○	5,686	3,450	424.2	56.2	26.5	1920	Chickasaw, Ala.....
62	221033	MCKL	St. s.	CRAMPTON ANDERSON.....○	6,998	4,303	435.0	56.0	33.6	1921	Alameda, Calif.....
63	221034	MCKN	St. s.	Sea Lion.....○	473	255	141.0	29.8	15.6	1921	Oakland, Calif.....
64	221038	MCKP	St. s.	ALBERT E. WATTS.....○	7,137	5,111	430.2	59.2	32.8	1921	Wilmington, Del.....
65	221040	MCKQ	St. s.	THOMAS H. WHEELER.....⊕	7,063	4,352	425.0	57.2	33.1	1921	Oakland, Calif.....

Line No.	Service	Crew	Horse-power	Name of owner	Home port	Address of owner
1	Frt.	49	\$3,500	Isthmian S. S. Co. (Del.)	New York, N. Y.	50 Trinity Place.
2	Frt.	26	\$1,500	Submarine Boat Corporation (N. Y.)	do.	5 Nassau Street.
3	Frt.	44	\$3,000	U. S. Shipping Board	Philadelphia, Pa.	Bourse Building.
4	Frt.	44	\$2,800	do.	San Francisco, Calif.	369 Pine Street.
5	Fsh.	13	600	Whitman Ward & Lee Co. (Mass.)	Boston, Mass.	5 Fish Pier, South Boston, Mass.
6	Frt.	68	\$6,000	United States Lines (Del.)	New York, N. Y.	45 Broadway.
7	Frt.	10		Boston Maritime Corporation (Me.)	Boston, Mass.	131 State Street.
8	Frt.	35	\$3,000	Union Sulphur Co. (N. J.)	New York, N. Y.	33 Rector Street.
9	Tnk.	39	2,800	Sinclair Navigation Co. (Del.)	do.	45 Nassau Street.
10	Tnk.	45	2,200	Luckenbach S. S. Co. (Del.)	do.	44 Whitehall Street.
11	Frt.	40	3,200	Cities Service Transportation Co. (Del.)	do.	60 Wall Street.
12	Tnk.	42	3,000	United Fruit Tanker Corporation (Del.)	do.	17 Battery Place.
13	Tnk.	34	2,900	Colonial Beacon Oil Co. (Mass.)	Boston, Mass.	30 Beachem Street, Everett, Mass.
14	Tnk.	34	3,800	American Trust Co. (Calif.)	San Francisco, Calif.	464 California Street.
15	Tow.	5	6200	Larnie B. Shaw	Philadelphia, Pa.	139 South Fourth Street.
16	Tnk.	8		William C. Bickel	New York, N. Y.	50 Church Street.
17	Frt.	41	2,700	Florida East Coast Car Ferry Co. (S. Dak.)	do.	120 Broadway.
18	Tnk.	34	\$2,750	Cities Service Transportation Co. (Del.)	do.	60 Wall Street.
19	Pas.	67	\$6,000	United States Lines (Del.)	do.	45 Broadway.
20	Frt.	35	2,000	Hanley S. S. Co. (Del.)	Tacoma, Wash.	Tacoma Building.
21	Frt.	9		Superior Trading Transportation Co. (Mass.)	Boston, Mass.	88 Broad Street.
22	Tnk.	35	3,200	Standard Oil Co. of California (Calif.)	San Francisco, Calif.	225 Bush Street.
23	Frt.	45	\$3,000	U. S. Shipping Board	Philadelphia, Pa.	Bourse Building.
24	Tnk.	35	2,800	Standard Shipping Co. (Del.)	Wilmington, Del.	Care Corporation Trust Co. of America, 7 West Tenth Street.
25	Frt.	31	\$1,280	Columbia River Smoked Fish Co. (N. Y.)	New York, N. Y.	12 Second Street.
26	Tnk.	38	2,500	Standard Shipping Co. (Del.)	Wilmington, Del.	Care Corporation Trust Co. of America, 7 West Tenth Street.
27	Pas.	150	7,000	Dollar S. S. Lines (Del.)	San Francisco, Calif.	311 California Street.
28	Tnk.	37	3,200	Standard Oil Co. of California (Del.)	do.	225 Bush Street.
29	Frt.	40	\$2,800	U. S. Shipping Board	do.	369 Pine Street.
30	Tnk.	37	3,000	Sinclair Navigation Co. (Del.)	New York, N. Y.	45 Nassau Street.
31	Tnk.	37	2,700	do.	do.	Do.
32	Frt.	49	\$2,800	U. S. Shipping Board	New Orleans, La.	Carondelet Building.
33	Frt.	35	\$2,800	do.	do.	Do.
34	Tnk.	6		Bay Towing Co. (Tex.)	Galveston, Tex.	818 American National Insurance Building.
35	Pas.	143	5,000	Dollar S. S. Lines (Del.)	San Francisco, Calif.	311 California Street.
36	Frt.	37	2,700	U. S. Shipping Board	Los Angeles, Calif.	
37	Tnk.	35	1,450	S. S. Reilly	Port Arthur, Tex.	Care National Oil Transport Co., Woolworth Building, New York, N. Y.
38	Frt.	8		New England Maritime Co. (Me.)	Boston, Mass.	131 State Street.
39	Frt.	48	2,500	Southern Pacific Co. (Ky.)	New York, N. Y.	Pier 49, North River.
40	Pas.	68	\$6,000	United States Lines (Del.)	do.	45 Broadway.
41	Frt.	68	\$6,000	do.	do.	Do.
42	Frt.	23	625	W. H. Wood	San Francisco, Calif.	1 Drumm Street.
43	Tnk.	31	\$1,800	Union Oil Co. of California (Calif.)	Los Angeles, Calif.	Union Oil Building.
44	Pas.	240	\$12,000	Dollar S. S. Lines (Del.)	San Francisco, Calif.	311 California Street.
45	Frt.	45	\$3,000	Export S. S. Corporation (N. Y.)	New York, N. Y.	25 Broadway.
46	Tnk.	32	3,200	Boat Owning & Operating Co. (Del.)	Wilmington, Del.	Du Pont Building.
47	Frt.	44	\$2,800	U. S. Shipping Board	San Francisco, Calif.	369 Pine Street.
48	Frt.	29	\$1,500	Matson Navigation Co. (Calif.)	do.	215 Market Street.
49	Frt.	86	\$1,500	Submarine Boat Corporation (N. Y.)	New York, N. Y.	5 Nassau Street.
50	Frt.	37	3,200	Standard Shipping Co. (Del.)	Wilmington, Del.	Care Corporation Trust Co. of America.
51	Tnk.	35	2,800	Cities Service Transportation Co. (Del.)	New York, N. Y.	60 Wall Street.
52	Frt.	37	3,300	Gulf Refining Co. (Tex.)	Port Arthur, Tex.	West Port Arthur, Tex.
53	Frt.	45	2,800	U. S. Shipping Board	Tampa, Fla.	
54	Frt.	36	1,500	Stanley Hiller (Calif.)	San Francisco, Calif.	311 California Street, Oakland, Calif.
55	Tnk.	40	3,100	Standard Transportation Co. (Del.)	New York, N. Y.	26 Broadway.
56	Frt.	48	2,500	Southern Pacific Co. (Ky.)	do.	Pier 49, North River.
57	Frt.	36	\$1,500	Submarine Boat Corporation (N. Y.)	do.	5 Nassau Street.
58	Frt.	45	3,300	U. S. Shipping Board	Philadelphia, Pa.	Bourse Building.
59	Frt.	6		Bethlehem Shipbuilding Corporation (Del.)	San Francisco, Calif.	215 Market Street.
60	Tnk.	27	2,800	Standard Shipping Co. (Del.)	Wilmington, Del.	Care Corporation Trust Co. of America, 7 West Tenth Street.
61	Frt.	57	3,500	U. S. Steel & Products Co. (N. J.)	New York, N. Y.	30 Church Street.
62	Tnk.	41	\$3,100	Pan-American Petroleum & Transportation Co. (Del.)	Los Angeles, Calif.	714 West Tenth Street.
63	Tow.	15	850	Ship Owners & Merchants' Tugboat Co. (Calif.)	San Francisco, Calif.	Pier 15.
64	Tnk.	38	2,800	Sinclair Navigation Co. (Del.)	New York, N. Y.	45 Nassau Street.
65	Tnk.	35	3,200	Standard Shipping Co. (Del.)	Wilmington, Del.	Care Corporation Trust Co. of America.

Merchant Vessels

Line No.	Official No.	Signal letters	Rig	Name of vessel	Tonnage		Dimensions			When built	Where built
					Gross	Net	Length	Breadth	Depth		
1	221041	MCKR	St. s.	SWIFTARROW.....	8,206	5,091	464.6	60.2	27.7	1921	Portland, Ore.
2	221042	MCKS	Sr. s.	PRESIDENT JEFFERSON.....	14,174	8,443	516.5	72.2	27.8	1921	Camden, N. J.
3	221043	MCKT	St. s.	MEMMON.....	3,415	1,983	320.7	46.0	24.4	1921	Oakland, Calif.
4	221046	MCKV	St. s.	DISTRICT OF COLUMBIA.....	7,641	4,677	431.0	59.2	33.4	1921	Baltimore, Md.
5	221054	MCKW	St. s.	PRESIDENT POLK.....	10,500	6,304	502.1	62.2	28.3	1921	Camden, N. J.
6	221058	MCLB	St. s.	PRESIDENT JACKSON.....	14,123	8,377	517.0	72.2	27.8	1921	Newport News, Va.
7	221062	MCLD	St. s.	MUNDOLPHIN.....	3,285	1,965	324.0	46.2	25.0	1921	Port Jefferson, N. Y.
8	221063	MCLF	St. s.	MUNDIXIE.....	3,285	1,965	324.0	46.2	25.0	1921	do.
9	221066	MCLG	St. s.	SUSPEARCO.....	3,218	1,984	324.0	46.2	25.0	1920	Newark, N. J.
10	221069	MCLH	St. s.	ADLER.....	523	221	120.1	30.3	17.2	1921	Pensacola, Fla.
11	221070	MCLJ	St. s.	GARGOYLE.....	7,002	4,303	425.0	47.2	33.1	1921	Oakland, Calif.
12	221073	MCLN	St. s.	LIEBRE.....	7,057	4,327	435.0	56.2	33.4	1921	do.
13	221083	MCLS	St. s.	WALTER JENNINGS.....	9,563	5,978	499.2	68.1	30.5	1921	Kearny, N. J.
14	221086	MCLT	St. s.	INDIA ARROW.....	8,327	5,176	468.3	62.7	32.0	1921	Quincy, Mass.
15	221089	MCLV	St. s.	ARDEN.....	5,976	3,700	400.7	54.2	30.2	1921	Harriman, Pa.
16	221079	MCLW	Sc. b.	Marlo Hooper.....	2,190	2,094	267.3	46.0	33.0	1920	Mobile, Ala.
17	221092	MCNB	St. s.	Beacon.....	10,388	7,880	499.9	68.1	29.3	1921	Newport News, Va.
18	206658	MCNG	St. s.	WOONSOCKET.....	512	336	162.0	28.2	12.0	1900	Ferrysburg, Mich.
19	221100	MCNH	St. s.	MONTEHELLO.....	8,272	5,107	440.4	58.2	32.8	1921	Los Angeles, Calif.
20	221103	MCNJ	St. s.	LA PLACENTIA.....	8,272	5,107	440.4	58.2	32.8	1921	do.
21	221107	MCNK	St. s.	E. R. KEMP.....	4,887	2,847	375.2	53.2	28.1	1921	Wilmington, Del.
22	221109	MCNL	St. s.	ALADDIN.....	6,882	4,223	435.6	50.2	33.6	1921	Sparrows Point, Md.
23	221110	MCNP	Ol. s.	GALVESTON.....	6,076	3,784	395.5	55.0	31.4	1921	New Orleans, La.
24	221111	MCNQ	Ol. s.	WARD.....	6,171	3,797	395.5	55.0	31.4	1921	do.
25	221112	MCON	Ol. s.	JEFF DAVIS.....	6,171	3,797	395.5	55.0	31.4	1921	do.
26	221113	MCNS	Ol. s.	OLDHAM.....	6,171	3,797	395.5	55.0	31.4	1921	do.
27	221117	MCNV	St. s.	MEANTICUT.....	6,061	3,771	402.5	53.0	32.0	1921	Bay Point, Calif.
28	221122	MCPB	St. s.	SOLANA.....	6,702	4,203	410.5	56.5	33.3	1921	Camden, N. J.
29	221123	MCPD	St. s.	FRANKLIN.....	2,841	1,670	299.3	43.1	25.6	1921	Mariners Harbor, N. Y.
30	221125	MCPF	St. s.	SUCUBACO.....	3,285	1,997	324.0	46.2	25.0	1921	Newark, N. J.
31	221127	MCPG	Ol. s.	CITIES SERVICE OHIO.....	7,245	4,398	431.0	59.2	33.4	1921	Baltimore, Md.
32	221129	MCPH	St. s.	CERRO-EBANO.....	8,880	5,543	480.5	66.0	36.8	1921	Chester, Pa.
33	221132	MCPJ	St. s.	MANUNAWILL.....	7,409	4,580	440.3	57.2	27.0	1921	do.
34	221134	MCPK	St. s.	SWIFTSOUT.....	8,206	5,091	464.6	60.2	27.7	1921	Portland, Ore.
35	221141	MCPN	Sc. b.	Paul Howard.....	2,219	2,125	267.3	46.0	23.6	1921	Portsmouth, N. H.
36	221143	MCPQ	St. s.	FAIRFIELD CITY.....	5,686	3,450	424.2	56.2	26.5	1921	Chickasaw, Ala.
37	221120	MCPR	St. s.	KENTUCKY.....	5,376	3,343	410.0	54.4	27.2	1921	Los Angeles, Calif.
38	221144	MCPS	St. s.	CERRO-AZUL.....	8,876	5,540	480.5	66.0	36.8	1921	Chester, Pa.
39	221145	MOPT	St. s.	T. J. Hooper.....	459	277	142.2	29.1	16.5	1921	Baltimore, Md.
40	167795	MCPW	Sc. b.	Armistead.....	2,100	2,100	267.3	46.0	23.6	1919	do.
41	218834	MCQB	Sc. b.	Tenas.....	2,212	2,146	267.3	46.0	23.6	1919	Brunswick, Ga.
42	167793	MCQD	Sc. b.	Bango.....	2,129	2,049	267.3	46.0	23.6	1919	Quantico, Va.
43	167794	MCQE	Sc. b.	Portland.....	2,129	2,049	267.3	46.0	23.6	1919	do.
44	167796	MCQG	Sc. b.	Agram.....	2,129	2,049	267.3	46.0	23.6	1919	do.
45	221147	MCQH	St. s.	FRANK G. DRUM.....	7,048	4,295	435.0	56.2	33.6	1921	Alameda, Calif.
46	167646	MCQJ	Sc. b.	Matagorda.....	1,312	1,210	228.0	37.2	20.5	1919	Houston, Tex.
47	221160	MCQK	Sc. b.	Joseph E. Hooper.....	2,233	2,150	267.5	46.0	23.6	1921	South Portland, Me.
48	221169	MCQN	St. s.	R. J. HANNA.....	7,095	4,388	435.0	56.2	33.4	1921	Oakland, Calif.
49	221170	MCQP	St. s.	CALIFORNIA.....	10,388	7,886	499.9	68.1	29.3	1921	Newport News, Va.
50	221174	MCQS	St. s.	K. R. KINGSBURY.....	7,251	4,425	440.0	58.2	33.1	1921	Alameda, Calif.
51	221179	MCQV	Sc. b.	Portsmouth.....	2,215	2,128	267.3	46.3	23.6	1921	Baltimore, Md.
52	221181	MCQW	St. s.	E. J. Sadler.....	9,638	6,014	499.2	68.1	30.5	1921	Kearny, N. J.
53	221193	MCRF	St. s.	SELMA CITY.....	5,686	3,450	424.2	56.2	26.5	1921	Chickasaw, Ala.
54	221194	MCRG	St. s.	SWIFTEAGLE.....	8,206	5,091	464.6	60.2	27.7	1921	Portland, Ore.
55	221203	MCRK	St. s.	PRESIDENT ADAMS.....	10,516	6,345	502.1	62.2	28.3	1921	Camden, N. J.
56	221210	MURL	St. s.	E. W. SINCLAIR.....	4,887	2,847	375.2	53.2	28.1	1921	Wilmington, Del.
57	221211	MORN	St. s.	HENRY D. WHITON.....	4,438	2,738	356.0	51.6	30.0	1921	Newburgh, N. Y.
58	221212	MCRP	Ol. s.	SUPHENCO.....	3,545	2,174	324.0	46.2	25.0	1921	Newark, N. J.
59	221213	MCRQ	St. s.	GULFPRINCE.....	6,560	4,098	419.5	56.4	33.3	1921	Baltimore, Md.
60	221215	MORS	St. s.	MANULANI.....	9,556	5,903	480.0	62.2	26.6	1921	Oakland, Calif.
61	221220	MORW	St. s.	CUBA.....	2,472	1,100	325.0	47.2	18.0	1921	Philadelphia, Pa.
62	221226	MOSD	St. s.	MAUNALEI.....	7,159	4,385	440.3	57.2	27.0	1921	Chester, Pa.
63	221227	MOSF	St. s.	STUART DOLLAR.....	7,038	4,355	429.0	55.2	26.6	1920	Shanghai, China.
64	221233	MOSG	St. s.	PRESIDENT TAFT.....	14,123	8,415	517.0	72.2	27.8	1921	Sparrows Point, Md.
65	221244	MOSJ	St. s.	GULFPENN.....	8,862	5,522	480.5	66.0	36.8	1921	Chester, Pa.
66	221262	MOSL	St. s.	TULSAGAS.....	7,120	4,346	431.0	59.2	33.4	1921	Baltimore, Md.
67	221268	MOSP	St. s.	SWIFTLIGHT.....	8,206	5,091	464.6	60.2	27.7	1921	Portland, Ore.
68	221269	MOSQ	Ol. s.	E. T. BEDFORD.....	9,583	5,978	499.7	68.1	30.5	1921	Kearny, N. J.
69	221271	MOSR	St. s.	VICKSBURG.....	757	470	200.0	40.0	7.9	1921	Charleston, W. Va.
70	221272	MOST	St. s.	JAVA ARROW.....	8,327	5,176	468.3	62.7	32.0	1921	Quincy, Mass.
71	221273	MOSV	Sc. b.	Dinty Moore.....	402	367	137.9	31.1	12.1	1921	Pensacola, Fla.
72	221277	MOSW	St. s.	Jane Nettleton.....	1,545	879	224.6	44.0	17.4	1917	Wilmington, Calif.

Line No.	Service	Crew	Horse-power	Name of owner	Home port	Address of owner
1	Tnk.	32	3,050	Boat Owning & Operating Co. (Del.)	Wilmington, Del.	7 West Tenth Street.
2	Pas.	210	13,000	Admiral Oriental Line (Wash.)	Seattle, Wash.	1519 Railroad Avenue South.
3	Fsh.	26	1,800	Columbia River Packers Association (Oreg.)	Astoria, Oreg.	Foot Sixth Street.
4	Tnk.	37	2,750	Standard Oil Co. (Calif.)	San Francisco, Calif.	225 Bush Street.
5	Pas.	120	6,000	Dollar S. S. Lines (Del.)	do.	311 California Street.
6	Pas.	120	12,000	Admiral Oriental Line (Wash.)	Seattle, Wash.	1519 Railroad Avenue South.
7	Frt.	30	1,600	Redbird S. S. Corporation (Del.)	Wilmington, Del.	Care Corporation Trust Co., du Pont Building.
8	Frt.	34	1,600	Redman S. S. Corporation (Del.)	do.	Du Pont Building.
9	Frt.	29	1,600	Submarine Boat Corporation (N. Y.)	New York, N. Y.	5 Nassau Street.
10	Tow.	20	1,400	W. G. Coyle & Co. (La.)	New Orleans, La.	Pere Marquette Building.
11	Tnk.	33	3,000	Vacuum Oil Co. (N. Y.)	New York, N. Y.	61 Broadway.
12	Tnk.	40	3,000	Standard Transportation Co. (Del.)	do.	26 Broadway.
13	Tnk.	42	3,700	Standard Shipping Co. (Del.)	Wilmington, Del.	Care Corporation Trust Co. of America, 7 West Tenth Street.
14	Tnk.	43	3,200	Standard Transportation Co. (Del.)	New York, N. Y.	26 Broadway.
15	Frt.	47	3,000	U. S. Shipping Board	Philadelphia, Pa.	Bourse Building.
16	Frt.	6		Eastern Transportation Co. (Del.)	Wilmington, Del.	Ford Building.
17	Tnk.	45	3,000	Beacon Oil Co. (Mass.)	Boston, Mass.	30 Beachem Street, Everett, Mass.
18	Frt.	21	750	Pawtucket & New York S. S. Co. (N. Y.)	New York, N. Y.	Pier 10, East River.
19	Tnk.	30	3,300	Union Oil Co. of California (Calif.)	Los Angeles, Calif.	Union Oil Building.
20	Tnk.	37	3,300	do.	do.	Do.
21	Tnk.	34	2,400	Sinclair Navigation Co. (Del.)	New York, N. Y.	45 Nassau Street.
22	Tnk.	37	2,600	Standard Transportation Co. (Del.)	do.	26 Broadway.
23	Frt.	39	2,800	U. S. Shipping Board	New Orleans, La.	Carondelet Building.
24	Frt.	38	3,950	do.	do.	Do.
25	Frt.	39	3,025	do.	do.	Do.
26	Frt.	49	3,900	do.	do.	Do.
27	Frt.	44	2,800	do.	San Francisco, Calif.	369 Pine Street.
28	Tnk.	40	3,500	Associated Oil Co. (Calif.)	do.	79 New Montgomery Street.
29	Tnk.	36	1,500	Texas Co. (Del.)	Wilmington, Del.	7 West Tenth Street.
30	Frt.	29	1,500	Submarine Boat Corporation (N. Y.)	New York, N. Y.	5 Nassau Street.
31	Tnk.	48	2,500	Cities Service Transportation Co. (Del.)	do.	60 Wall Street.
32	Tnk.	45	4,300	Pan-American Petroleum & Transportation Co. (Del.)	Los Angeles, Calif.	714 West Tenth Street.
33	Frt.	43	4,666	Matson Navigation Co. (Calif.)	San Francisco, Calif.	215 Market Street.
34	Tnk.	32	3,500	Boat Owning & Operating Co. (Del.)	Wilmington, Del.	7 West Tenth Street.
35	Frt.	8		Thomas J. Howard	New York, N. Y.	1 Broadway.
36	Frt.	57	3,500	United States Steel Products Co. (N. J.)	do.	30 Church Street.
37	Frt.	45	3,500	States S. S. Co. (Nev.)	Portland, Oreg.	Porter Building.
38	Tnk.	48	4,300	Pan-American Petroleum & Transportation Co. (Del.)	Los Angeles, Calif.	714 West Tenth Street.
39	Tow.	15	1,000	Eastern Transportation Co. (Del.)	Wilmington, Del.	Ford Building.
40	Frt.	4		Southern Transportation Co. (N. J.)	Philadelphia, Pa.	Commercial Trust Building.
41	Frt.	1		do.	do.	Do.
42	Frt.	5		do.	do.	Do.
43	Frt.	5		do.	do.	Do.
44	Frt.	5		do.	do.	Do.
45	Tnk.	38	3,100	Associated Oil Co. (Calif.)	San Francisco, Calif.	79 New Montgomery Street.
46	Frt.	5		Southern Transportation Co. (N. J.)	Philadelphia, Pa.	Commercial Trust Building.
47	Frt.	5		Eastern Transportation Co. (Del.)	Wilmington, Del.	Ford Building.
48	Tnk.	37	3,000	Standard Oil Co. of California (Del.)	San Francisco, Calif.	225 Bush Street.
49	Tnk.	41	3,000	Texas S. S. Co. (Calif.)	Wilmington, Del.	7 West Tenth Street.
50	Tnk.	45	3,300	Standard Oil Co. (Calif.)	San Francisco, Calif.	225 Bush Street.
51	Frt.	5		Southern Transportation Co. (N. J.)	Philadelphia, Pa.	Commercial Trust Building.
52	Tnk.	42	3,700	Standard Shipping Co. (Del.)	Wilmington, Del.	C/o Corporation Trust Co. of America, 7 West Tenth Street.
53	Frt.	57	3,500	United States Steel Products Co. (N. J.)	New York, N. Y.	30 Church Street.
54	Tnk.	32	3,150	Boat Owning & Operating Co. (Del.)	Wilmington, Del.	7 West Tenth Street.
55	Pas.	148	7,000	Dollar S. S. Lines (Calif.)	San Francisco, Calif.	311 California Street.
56	Tnk.	34	2,400	Sinclair Navigation Co. (Del.)	New York, N. Y.	45 Nassau Street.
57	Tnk.	34	3,000	Union Sulphur Co. (N. J.)	do.	33 Rector Street.
58	Frt.	30	2,000	Submarine Boat Corporation (N. Y.)	do.	5 Nassau Street.
59	Tnk.	37	3,300	Gulf Refining Co. (Tex.)	Port Arthur, Tex.	Dock 29.
60	Frt.	55	5,000	Matson Navigation Co. (Calif.)	San Francisco, Calif.	215 Market Street.
61	Frt.	54	3,600	Peninsular & Occidental S. S. Co. (Conn.)	New Haven, Conn.	42 Church Street.
62	Pas.	43	4,600	Matson Navigation Co. (Calif.)	San Francisco, Calif.	215 Market Street.
63	Frt.	44	2,800	Dollar S. S. Co. (Calif.)	do.	311 California Street.
64	Pas.	238	12,000	Dollar S. S. Lines (Del.)	do.	Do.
65	Tnk.	45	4,300	Gulf Refining Co. (Tex.)	Port Arthur, Tex.	
66	Tnk.	48	2,750	Associated Oil Co. (Calif.)	San Francisco, Calif.	79 New Montgomery Street.
67	Tnk.	33	2,500	Boat Owning & Operating Co. (Del.)	Wilmington, Del.	7 West Tenth Street.
68	Tnk.	39	3,000	Standard Shipping Co. (Del.)	do.	Do.
69	Tow.	4	750	Inland & Coastwise Waterways Mississippi Warrlor Service.	New Orleans, La.	Customhouse.
70	Tnk.	42	3,200	Standard Transportation Co. (Del.)	New York, N. Y.	26 Broadway.
71	Frt.	1		John A. Merritt & Co.	Pensacola, Fla.	804 Palafox Street.
72	Frt.	24	1,000	Andrew F. Maloney	San Francisco, Calif.	1 Drumm Street.

Merchant Vessels

Line No.	Official No.	Signal letters	Rig	Name of vessel	Tonnage		Dimensions			When built	Where built
					Gross	Net	Length	Breadth	Depth		
							Feet	Feet	Feet		
1	221279	MCTB	St. s.	MANUKAL.....Ⓢ	9,547	5,895	480.6	62.2	26.6	1921	Oakland, Calif.
2	221292	MCTF	St. s.	ANNISTON CITY.....Ⓢ	5,686	3,450	424.2	56.2	26.5	1921	Chickasaw, Ala.
3	221302	MOTH	St. s.	MOJAVE.....Ⓢ	6,900	4,255	435.0	56.2	33.6	1921	Alameda, Calif.
4	221304	MCTJ	St. s.	SWIFTWIND.....Ⓢ	8,206	5,091	464.6	60.2	27.7	1921	Portland, Oreg.
5	221314	MCTL	St. s.	PRESIDENT MCKINLEY.....Ⓢ	14,127	8,400	516.5	72.2	27.8	1921	Camden, N. J.
6	221319	MCTN	St. s.	NASHABA.....Ⓢ	6,062	3,776	402.5	53.0	32.0	1921	Baypoint, Calif.
7	221348	MCTS	Sc. b.	Barnstable.....Ⓢ	1,626	1,484	244.8	41.1	20.2	1921	Bath, Me.
8	221349	MCTV	St. s.	DAXIANO.....Ⓢ	4,323	2,613	360.0	50.2	20.2	1921	Mariners Harbor, N. Y.
9	161654	MCTW	St. s.	AVALON.....Ⓢ	1,985	1,186	264.7	38.3	22.1	1891	Cleveland, Ohio.
10	221353	MOVB	St. s.	Sea Ranger.....Ⓢ	473	250	141.0	29.8	15.6	1921	Oakland, Calif.
11	221354	MOVD	St. s.	WILLIAM F. HUMPHREY.....Ⓢ	7,982	4,938	468.3	62.7	32.0	1921	Quincy, Mass.
12	221358	MCVG	St. s.	LEBEC.....Ⓢ	6,900	4,250	435.0	56.2	33.5	1921	Alameda, Calif.
13	221360	MOVH	St. s.	W. W. MILLS.....Ⓢ	6,816	4,245	424.4	58.2	32.9	1921	Chester, Pa.
14	221364	MOVK	St. s.	WALLING.....Ⓢ	449	233	127.0	32.5	13.8	1921	City Island, N. Y.
15	221370	MCVL	Sc. b.	Mayo.....Ⓢ	2,229	2,132	267.3	46.0	23.6	1921	Newington, N. H.
16	221374	MCVN	St. s.	PRESIDENT WILSON.....Ⓢ	14,127	8,319	516.5	72.2	27.8	1921	Camden, N. J.
17	221380	MCVP	St. s.	ATLANTA CITY.....Ⓢ	5,686	3,450	424.2	56.2	26.5	1921	Chickasaw, Ala.
18	221385	MCVQ	St. s.	GOLDEN HIND.....Ⓢ	7,451	4,507	430.7	54.3	26.2	1921	Los Angeles, Calif.
19	221386	MCVR	Sc. b.	Harford.....Ⓢ	2,240	2,139	267.3	46.0	23.6	1921	Portland, Me.
20	221392	MCVS	St. s.	Sea Scout.....Ⓢ	472	250	141.0	29.8	15.6	1921	Oakland, Calif.
21	221400	MCVW	St. s.	ILLINOIS.....Ⓢ	6,448	3,980	416.8	56.1	32.7	1921	Bath, Me.
22	221405	MCWD	Sc. b.	Talbot.....Ⓢ	2,229	2,145	267.3	46.0	23.6	1921	Stratford, Conn.
23	221408	MOWF	St. s.	BOHEMIAN CLUB.....Ⓢ	6,882	4,255	425.0	57.2	33.1	1921	Oakland, Calif.
24	221413	MOWI	Ol. s.	LIO.....Ⓢ	7,120	4,351	431.0	59.2	33.4	1921	Baltimore, Md.
25	221426	MCWJ	St. s.	PRESIDENT GARFIELD.....Ⓢ	10,495	6,233	502.1	62.2	28.3	1921	Camden, N. J.
26	221427	MCWK	St. s.	DAVID MCKELVY.....Ⓢ	6,820	4,242	430.0	59.2	33.4	1921	Chester, Pa.
27	221436	MCWL	Sch.	Laura Annie Barnes.....Ⓢ	698	635	181.2	36.8	15.3	1921	Phillipsburg, Me.
28	221450	MCWN	St. s.	J. FLETCHER FARRELL.....Ⓢ	7,061	4,350	430.3	59.3	33.2	1921	Quincy, Mass.
29	221455	MCWP	St. s.	PAUL SHOUP.....Ⓢ	6,816	4,245	424.4	58.2	32.9	1921	Chester, Pa.
30	221467	MCWQ	St. s.	YANKEE ARROW.....Ⓢ	8,046	4,960	468.3	62.7	32.0	1921	Camden, N. J.
31	221460	MCWT	St. s.	EMIDIO.....Ⓢ	6,900	4,248	435.0	56.2	33.5	1921	San Francisco, Calif.
32	221478	MDBG	St. s.	AMERICAN LEGION.....Ⓢ	13,736	8,137	516.5	72.2	27.8	1921	Camden, N. J.
33	221479	MDBH	St. s.	MARGARET DOLLAR.....Ⓢ	7,030	4,351	429.0	55.2	26.6	1921	Shanghai, China.
34	221483	MDBJ	St. s.	THOMAS P. BEAL.....Ⓢ	5,818	3,642	394.1	55.1	31.0	1921	Bath, Me.
35	221491	MDBL	St. s.	CITIES SERVICE BOSTON.....Ⓢ	8,024	5,029	468.3	62.7	32.0	1921	Sparrows Point, Md.
36	221492	MDBN	St. s.	J. N. FEW.....Ⓢ	9,074	6,473	480.5	66.0	36.8	1921	Chester, Pa.
37	221508	MDBP	St. s.	WM. BOYCE THOMPSON.....Ⓢ	7,061	4,350	430.3	59.3	33.2	1921	Quincy, Mass.
38	221511	MDBQ	St. s.	MEMPHIS CITY.....Ⓢ	5,686	3,450	424.2	56.2	26.5	1921	Chickasaw, Ala.
39	22,512	MDBR	Sc. b.	Bourne.....Ⓢ	1,626	1,484	244.8	41.1	20.2	1921	Bath, Me.
40	221521	MDBS	Ol. s.	J. A. MOFFETT, JR.....Ⓢ	9,482	5,923	499.2	68.1	30.5	1921	Kearny, N. J.
41	221536	MDBV	St. s.	GREYLOCK.....Ⓢ	7,400	4,520	430.7	54.3	26.2	1921	Los Angeles, Calif.
42	221543	MDBW	St. s.	TUSTEM.....Ⓢ	6,882	4,255	425.0	57.2	33.1	1921	Oakland, Calif.
43	221563	MDCG	Sc. b.	Garrett.....Ⓢ	2,301	2,182	267.3	46.0	23.6	1921	Newington, N. H.
44	221564	MDCJ	Sch.	Allegany.....Ⓢ	2,298	2,177	266.3	46.0	23.6	1921	Guildersleeve, Conn.
45	221574	MDCL	St. s.	SOUTHERN CROSS.....Ⓢ	13,788	7,977	516.5	72.2	27.8	1921	Camden, N. J.
46	221587	MDCN	St. s.	KNOXVILLE CITY.....Ⓢ	5,686	3,450	424.2	56.2	26.5	1921	Chickasaw, Ala.
47	221590	MDCP	St. s.	LUBRICO.....Ⓢ	6,956	4,290	425.0	57.2	33.1	1921	Oakland, Calif.
48	221593	MDCQ	Sc. b.	Frederick.....Ⓢ	2,301	2,198	367.3	46.0	23.6	1921	South Portland, Me.
49	221596	MDCR	St. s.	Seneca.....Ⓢ	173	118	94.3	25.3	13.1	1919	Sharptown, Md.
50	221597	MDCS	St. s.	Lafayette.....Ⓢ	173	118	94.3	25.3	13.1	1919	do.
51	221600	MDC T	St. s.	EMPIRE ARROW.....Ⓢ	8,046	4,960	468.3	62.7	32.0	1921	Camden, N. J.
52	221603	MDCV	St. s.	GOLDEN SUN.....Ⓢ	7,460	4,520	430.7	54.3	26.2	1921	Los Angeles, Calif.
53	221605	MDCW	Sc. b.	Gohasset.....Ⓢ	2,226	2,142	267.3	46.3	23.6	1921	Noank, Conn.
54	221608	MDFB	St. s.	JOHN D. ARCHBOLD.....Ⓢ	14,054	8,790	554.9	75.3	43.0	1921	Newport News, Va.
55	221612	MDFH	St. s.	GULFWAX.....Ⓢ	8,862	5,522	480.5	66.0	36.0	1921	Chester, Pa.
56	221618	MDFJ	St. s.	T. J. WILLIAMS.....Ⓢ	8,211	5,108	465.4	60.2	27.8	1921	Tampa, Fla.
57	221633	MDFK	St. s.	PRESIDENT GRANT.....Ⓢ	14,119	8,405	517.0	72.2	27.8	1921	Sparrows Point, Md.
58	221643	MDFN	St. s.	CHATTANOOGA CITY.....Ⓢ	5,686	3,450	424.2	56.2	26.5	1921	New York, N. Y.
59	221645	MDFP	St. s.	PRESIDENT LINCOLN.....Ⓢ	14,187	8,359	516.5	72.2	27.8	1921	Camden, N. J.
60	221648	MDFQ	St. s.	TAMIAHUA.....Ⓢ	10,227	6,552	500.0	71.2	31.2	1921	Oakland, Calif.
61	221657	MDFR	Sc. b.	CAROLINE.....Ⓢ	2,301	2,179	267.3	46.0	23.6	1921	South Portland, Me.
62	221659	MDFS	St. s.	LEVANT ARROW.....Ⓢ	8,046	4,960	468.3	62.7	32.0	1921	Camden, N. J.
63	221663	MDFS	St. s.	ROBERT E. HOPKINS.....Ⓢ	6,624	4,117	424.4	58.2	32.9	1921	Chester, Pa.
64	221666	MDFW	St. s.	GOLDEN DRAGON.....Ⓢ	7,460	4,520	430.7	54.3	26.2	1921	Los Angeles, Calif.
65	221676	MDFG	St. s.	WM. ROCKEFELLER.....Ⓢ	14,054	8,790	554.9	75.3	43.0	1921	Newport News, Va.
66	221678	MDFH	Sc. b.	Montgomery.....Ⓢ	2,307	2,192	267.3	46.0	23.6	1921	Sandy Point, Me.
67	221676	MDFJ	Sc. b.	Anaconda.....Ⓢ	2,271	2,100	267.3	46.0	23.6	1921	Kingston, N. Y.
68	221691	MDFK	St. s.	LA PURSIMA.....Ⓢ	5,091	3,032	392.3	51.2	30.4	1921	Los Angeles, Calif.

Line No.	Service	Crew	Horse-power	Name of owner	Home port	Address of owner
1	Frt.	50	\$ 5,000	Matson Navigation Co. (Calif.)	New York, N. Y.	215 Market Street.
2	Frt.	57	\$ 3,500	Isthmian S. S. Co. (Del.)	New York, N. Y.	50 Trinity Place.
3	Tnk.	39	3,100	Standard Transportation Co. (Del.)	do.	26 Broadway.
4	Tnk.	32	3,500	Boat Owning & Operating Co. (Del.)	Wilmington, Del.	7 West Tenth Street.
5	Pas.	210	\$12,000	Admiral Oriental Line (Wash.)	Seattle, Wash.	1519 Railroad Avenue South.
6	Frt.	40	\$ 2,800	U. S. Shipping Board	San Francisco, Calif.	369 Pine Street.
7	Frt.	4		Staples Coal Co. (Mass.)	Fall River, Mass.	Taunton, Mass.
8	Tnk.	40	2,000	American Sugar Transit Corporation (Del.)	New York, N. Y.	117 Wall Street.
9	Pas.	60	2,600	Wilmington Transportation Co. (Calif.)	Los Angeles, Calif.	Catalina Terminal, Wilmington, Calif.
10	Tow.	14	850	Ship Owners & Merchants' Tugboat Co. (Calif.)	San Francisco, Calif.	Pier 15.
11	Tnk.	39	3,200	Tide Water Associated Transport Corporation (Del.)	Wilmington, Del.	7 West Tenth Street.
12	Tnk.	32	2,800	Standard Transportation Co. (Del.)	New York, N. Y.	26 Broadway.
13	Tnk.	34	2,700	Pure Oil S. S. Co. (Del.)	Baltimore, Md.	C/o F. H. Shallus Co., Chamber of Commerce.
14	Tow.	5	450	Elmer D. Walling	New York, N. Y.	100 Lincoln Street, Montclair, N. J.
15	Frt.	5		P. Dougherty Co. (Md.)	Baltimore, Md.	Hearst Tower Building.
16	Pas.	240	\$12,000	Dollar Steamship Lines (Del.)	San Francisco, Calif.	311 California Street.
17	Frt.	57	\$ 3,500	Isthmian S. S. Co. (Del.)	New York, N. Y.	50 Trinity Place.
18	Frt.	46	3,500	Oceanic & Oriental Navigation Co. (Del.)	San Francisco, Calif.	215 Market Street.
19	Frt.	6		P. Dougherty Co. (Md.)	Baltimore, Md.	Hearst Tower Building.
20	Tow.	16	850	Ship Owners & Merchants' Tugboat Co. (Calif.)	San Francisco, Calif.	Pier 15.
21	Tnk.	35	3,000	Texas Co. (Del.)	Wilmington, Del.	7 West Tenth Street.
22	Frt.	6		P. Dougherty Co. (Md.)	Baltimore, Md.	Hearst Tower Building.
23	Tnk.	32	3,200	Atlantic Refining Co. (Pa.)	Philadelphia, Pa.	280 South Broad Street.
24	Tnk.	38	\$ 2,800	Standard Transportation Co. (Del.)	New York, N. Y.	26 Broadway.
25	Pas.	148	6,000	Dollar Steamship Lines (Calif.)	San Francisco, Calif.	311 California Street.
26	Tnk.	37	2,700	Tide Water Oil Co. (N. J.)	New York, N. Y.	Whitehall Building.
27	Frt.	7		Andrew Anderson	do.	27 Orchard Street, Orindell, N. J.
28	Tnk.	36	2,600	Sinclair Navigation Co. (Del.)	do.	45 Nassau Street.
29	Tnk.	40	2,700	Associated Oil Co. (Calif.)	San Francisco, Calif.	79 New Montgomery Street.
30	Tnk.	41	3,200	Standard Transportation Co. (Del.)	New York, N. Y.	26 Broadway.
31	Tnk.	38	3,100	do.	do.	Do.
32	Pas.	185	\$12,000	Munson Steamship Line (N. Y.)	do.	67 Wall Street.
33	Frt.	36	3,000	Dollar Steamship Co. (Calif.)	San Francisco, Calif.	311 California Street.
34	Frt.	34	\$ 2,300	Mystic Steamship Co. (Mass.) (trustees)	Boston, Mass.	250 Stuart Street.
35	Tnk.	35	3,200	Cities Service Transportation Co. (Del.)	New York, N. Y.	60 Wall Street.
36	Tnk.	37	3,000	Sun Oil Co. (N. J.)	Philadelphia, Pa.	1608 Walnut Street.
37	Tnk.	34	3,000	Sinclair Navigation Co. (Del.)	New York, N. Y.	45 Nassau Street.
38	Frt.	57	\$ 3,500	United States Steel Products Co. (N. J.)	do.	50 Trinity Place.
39	Frt.	4		Staples Coal Co. (Mass.)	Fall River, Mass.	Taunton, Mass.
40	Tnk.	41	3,700	Standard Shipping Co. (Del.)	Wilmington, Del.	C/o Corporation Trust Co. of America, 7 West Tenth Street.
41	Frt.	39	3,500	Greylock Steamship Corporation (N. Y.)	New York, N. Y.	39 Cortlandt Street.
42	Tnk.	32	3,200	Atlantic Refining Co. (Pa.)	Philadelphia, Pa.	280 South Broad Street.
43	Frt.	6		P. Dougherty Co. (Md.)	Baltimore, Md.	Hearst Tower Building.
44	Frt.	6		do.	do.	Do.
45	Pas.	224	\$12,000	Munson Steamship Line (N. Y.)	New York, N. Y.	67 Wall Street.
46	Frt.	57	\$ 3,500	United States Steel Products Co. (N. J.)	do.	30 Church Street.
47	Tnk.	35	3,200	Standard Oil Co. of California (Del.)	San Francisco, Calif.	225 Bush Street.
48	Frt.	6		P. Dougherty Co. (Md.)	Baltimore, Md.	Hearst Tower Building.
49	Tow.	5	550	Lehigh Valley R. R. Co. (N. J.)	New York, N. Y.	143 Liberty Street.
50	Tow.	8	550	do.	do.	Do.
51	Tnk.	49	2,600	Standard Transportation Co. (Del.)	do.	26 Broadway.
52	Frt.	45	3,000	Oceanic & Oriental Navigation Co. (Del.)	San Francisco, Calif.	215 Market Street.
53	Frt.	5		Eugene W. Fry	Philadelphia, Pa.	Commercial Trust Building.
54	Tnk.	48	3,000	Standard Shipping Co. (Del.)	Wilmington, Del.	C/o Corporation Trust Co. of America, 7 West Tenth Street.
55	Tnk.	54	4,200	Gulf Refining Co. (Tex.)	Port Arthur, Tex.	West Port Arthur, Tex.
56	Tnk.	32	2,700	Standard Shipping Co. (Del.)	Wilmington, Del.	C/o Corporation Trust Co. of America, 7 West Tenth Street.
57	Frt.	198	\$12,000	Admiral Oriental Line (Wash.)	Seattle, Wash.	1519 Railroad Avenue South.
58	Frt.	41	\$ 3,500	Isthmian S. S. Co. (Del.)	New York, N. Y.	50 Trinity Place.
59	Pas.	109	\$12,000	Dollar S. S. Lines (Del.)	San Francisco, Calif.	311 California Street.
60	Tnk.	41	4,200	Southern Pacific Co. (Ky.)	New York, N. Y.	Pier 49, North River.
61	Frt.	6		P. Dougherty Co. (Md.)	Baltimore, Md.	Hearst Tower Building.
62	Tnk.	41	3,000	Standard Transportation Co. (N. Y.)	New York, N. Y.	26 Broadway.
63	Tnk.	36	3,000	Tide Water Oil Co. (N. J.)	do.	17 Battery Place.
64	Frt.	46	3,500	Oceanic & Oriental Navigation Co. (Del.)	San Francisco, Calif.	215 Market Street.
65	Tnk.	43	3,800	Standard Shipping Co. (Del.)	Wilmington, Del.	C/o Corporation Trust Co. of America, 7 West Tenth Street.
66	Frt.	6		P. Dougherty Co. (Md.)	Baltimore, Md.	Hearst Tower Building.
67	Frt.	5		Eugene W. Fry	Philadelphia, Pa.	Commercial Trust Building.
68	Tnk.	33	2,800	Union Oil Co. of California (Calif.)	Los Angeles, Calif.	Union Oil Building.

Merchant Vessels

Line No.	Official No.	Signal letters	Rig	Name of vessel	Tonnage		Dimensions			When built	Where built
					Gross	Net	Length	Breadth	Depth		
1	221695	MDGL	St. s.	F. H. HILLMAN.....Ⓢ	9,835	6,006	600.0	68.2	30.0	1921	Alameda, Calif.
2	221700	MDGN	St. s.	BIRKENHEAD.....Ⓢ	6,960	4,297	425.0	57.2	33.1	1921	Oakland, Calif.
3	221701	MDGP	Ol. s.	H. T. HARPER.....Ⓢ	3,803	2,300	329.9	46.2	25.7	1921	do.
4	221707	MDGQ	St. s.	STEEL SEAFARER.....Ⓢ	5,718	3,471	424.2	56.2	26.5	1921	Kearny, N. J.
5	221721	MDGT	St. s.	SAMUEL Q. BROWN.....Ⓢ	6,624	4,117	424.4	58.2	32.9	1921	Chester, Pa.
6	221727	MDGV	St. s.	PRESIDENT MADISON.....Ⓢ	14,187	8,341	616.5	72.3	27.8	1921	Camden, N. J.
7	221728	MDGW	St. s.	MELVILLE DOLLAR.....Ⓢ	7,032	4,319	429.0	55.2	26.6	1921	Shanghai, China
8	221735	MDHO	St. s.	DIXIE ARROW.....Ⓢ	8,046	4,960	468.3	62.7	32.0	1921	New York, N. Y.
9	221784	MDHJ	St. s.	H. M. STOREY.....Ⓢ	9,838	6,007	500.0	68.2	30.0	1921	Alameda, Calif.
10	221785	MDHK	St. s.	STEEL SCIENTIST.....Ⓢ	5,718	3,471	424.2	56.2	26.5	1921	Kearny, N. J.
11	221805	MDHL	St. s.	NEW JERSEY.....Ⓢ	6,484	4,002	416.8	56.1	32.7	1921	Bath, Me.
12	221815	MDHP	St. s.	WELLFLEET.....Ⓢ	430	202	136.1	27.1	16.8	1921	Port Richmond, N. Y.
13	221833	MDHS	St. s.	JOHN PURROY MITCHELL.....Ⓢ	334	227	126.8	27.0	14.1	1921	Shooters Island, N. Y.
14	221839	MDHW	St. s.	MUNARGO.....Ⓢ	6,484	3,970	413.8	57.8	22.8	1921	Camden, N. J.
15	221844	MDJB	St. s.	PRESIDENT HARDING.....Ⓢ	13,869	8,171	616.5	72.2	27.8	1921	do.
16	221857	MDJC	St. s.	STEEL NAVIGATOR.....Ⓢ	5,718	3,471	424.2	56.2	26.5	1921	Kearny, N. J.
17	221861	MDJG	St. s.	BYRON D. BENSON.....Ⓢ	7,953	4,932	465.4	60.2	27.8	1921	Tampa, Fla.
18	221808	MDJL	St. s.	FRANCIS E. POWELL.....Ⓢ	7,096	4,325	431.0	59.2	33.4	1922	Baltimore, Md.
19	221882	MDJP	St. s.	SATURN.....Ⓢ	292	137	135.1	22.8	12.4	1920	Greenport, N. Y.
20	221883	MDJQ	St. s.	J. HAMPTON MOORE.....Ⓢ	292	199	123.3	28.4	11.4	1922	Chester, Pa.
21	221884	MDJR	St. s.	W. S. RHEEM.....Ⓢ	9,838	6,018	500.0	68.2	30.0	1921	Alameda, Calif.
22	221893	MDJT	St. s.	DELAWARE SUN.....Ⓢ	8,964	5,617	480.5	66.0	36.8	1922	Chester, Pa.
23	221897	MDJV	St. s.	R. D. LEONARD.....Ⓢ	1,778	1,082	265.9	39.2	19.6	1922	Wilmington, Del.
24	221901	MDJW	St. s.	PRESIDENT ROOSEVELT.....Ⓢ	13,869	8,138	516.5	72.2	27.8	1922	Camden, N. J.
25	222548	MDKO	Sch.	ROCKPORT.....Ⓢ	943	915	182.9	34.1	16.3	1922	do.
26	221905	MDKF	St. s.	SEA.....Ⓢ	411	218	139.4	25.2	14.2	1919	Savannah, Ga.
27	221906	MDKG	Ol. s.	LEXINGTON.....Ⓢ	411	216	139.4	25.2	14.2	1919	do.
28	221907	MDKH	St. s.	DIANA DOLLAR.....Ⓢ	7,033	4,321	429.0	55.2	26.6	1921	Shanghai, China
29	222653	MDKI	St. s.	NORTH KING.....Ⓢ	5,064	3,386	375.7	60.7	27.3	1903	Vegesack, Germany
30	221913	MDKN	St. s.	BETHORE.....Ⓢ	8,257	4,168	550.3	77.2	43.7	1922	Sparrows Point, Md.
31	221924	MDKP	Sch.	W. J. Colle.....Ⓢ	450	391	155.0	35.1	13.9	1922	Pascagoula, Miss.
32	221930	MDKQ	St. s.	PAN AMERICA.....Ⓢ	13,712	8,054	517.0	72.2	27.8	1922	Sparrows Point, Md.
33	221937	MDKR	Ol. s.	Worthington.....Ⓢ	331	225	127.2	34.0	11.7	1921	Milford, Del.
34	221984	MDLJ	St. s.	MARYLAND.....Ⓢ	398	271	139.8	25.0	13.3	1922	Brooklyn, N. Y.
35	221994	MDLK	Shp.	Mary Dollar.....Ⓢ	3,102	2,890	335.5	46.9	26.5	1904	Glasgow, Scotland
36	-----	MDLQ	Bkn.	HELVIG VINNEN.....Ⓢ	3,100	2,827	319.4	44.5	25.9	1891	Leith, Scotland
37	-----	MDLR	Shp.	Lasbeck.....Ⓢ	2,335	2,192	269.7	42.9	24.5	1894	Glasgow, Scotland
38	222094	MDNF	Ol. s.	CALIFORNIAN.....Ⓢ	7,899	4,927	445.1	59.8	27.1	1922	Chester, Pa.
39	222063	MDNJ	St. s.	WESTERN WORLD.....Ⓢ	13,712	8,054	517.0	72.2	27.8	1922	Sparrows Point, Md.
40	222065	MDNL	Sch.	Leona & Marion.....Ⓢ	313	263	134.0	28.0	9.4	1920	Machias, Me.
41	222067	MDNP	Ga. s.	Little Joe.....Ⓢ	250	75	134.3	21.7	10.9	1922	Weems, Va.
42	222133	MDPK	St. s.	HARTWELSON.....Ⓢ	3,078	1,921	319.7	46.0	21.2	1902	Sunderland, England.
43	222185	MDPV	St. s.	BAINBRIDGE.....Ⓢ	704	413	139.2	29.9	21.0	1922	East Boothbay, Me.
44	222197	MDQQ	St. s.	MARORE.....Ⓢ	8,215	4,172	550.3	72.2	43.9	1922	Sparrows Point, Md.
45	222236	MDQP	Ol. s.	MISSOURIAN.....Ⓢ	7,899	4,927	443.1	59.8	27.1	1922	Chester, Pa.
46	222347	MDRL	Sch.	Eastern.....Ⓢ	2,198	2,134	267.3	46.0	23.6	1922	Mariners Harbor, N. Y.
47	222353	MDRN	Sch.	T. J. Hooper.....Ⓢ	2,197	2,114	267.3	46.0	23.6	1918	Morehead City, N. C.
48	222401	MDRS	Sch.	Luther E. Hooper.....Ⓢ	2,197	2,114	267.3	46.0	23.6	1918	do.
49	222416	MDRW	St. s.	Louise.....Ⓢ	530	298	167.3	28.3	13.8	1922	Milford, Del.
50	222429	MDSF	St. s.	FISHER.....Ⓢ	346	175	139.2	24.0	13.1	1922	East Boothbay, Me.
51	222434	MDSG	Ga. s.	American.....Ⓢ	103	70	81.1	20.8	9.9	1919	Morris Heights, N. Y.
52	222439	MDSH	Sch.	Charles J. Hooper.....Ⓢ	2,217	2,134	267.3	46.0	23.6	1922	Stratford, Conn.
53	27665	MDSR	St. s.	COHASSET.....Ⓢ	2,194	1,828	322.8	42.2	18.9	1893	Cleveland, Ohio
54	222519	MDST	Sch.	ROCKLAND.....Ⓢ	943	915	188.9	34.1	16.3	1922	Camden, N. J.
55	222528	MDSV	Sch.	BROOKLYN.....Ⓢ	1,889	1,791	266.0	40.2	27.3	1883	Greenock, Scotland
56	222535	MDTB	St. s.	Margaret A. Moran.....Ⓢ	106	45	81.3	20.6	9.9	1919	Stamford, Conn.
57	222537	MDTC	St. s.	STEFLORE.....Ⓢ	8,215	4,172	550.3	72.2	43.9	1922	Sparrows Point, Md.
58	222539	MDTF	St. s.	STEEL TRAVELER.....Ⓢ	7,050	4,351	424.2	56.2	26.5	1922	Kearny, N. J.
59	222560	MDTK	Sch.	Rebecca C. Scott.....Ⓢ	813	724	177.8	36.4	18.3	1919	Alna, New Brunswick
60	222586	MDTQ	Sch.	ROCKVILLE.....Ⓢ	943	915	188.9	34.1	16.3	1922	Camden, N. J.
61	225211	MDTS	Sch.	Bluebird.....Ⓢ	1,618	1,494	230.5	44.5	15.8	1918	Seattle, Wash.
62	222623	MDTV	Sch.	ROCK HARBOR.....Ⓢ	943	915	188.9	34.1	16.3	1922	Camden, N. J.
63	222636	MDVG	St. s.	STATE OF MARYLAND.....Ⓢ	1,783	669	320.0	56.6	16.9	1922	Wilmington, Del.
64	222648	MDVH	Sch.	ROCK HAVEN.....Ⓢ	943	915	188.9	34.1	16.3	1922	Camden, N. J.
65	222664	MDVL	St. s.	Diamond S. No. 2.....Ⓢ	106	72	81.3	20.6	9.9	1919	Milford, Del.
66	222695	MDVS	St. s.	HALEAKALA.....Ⓢ	3,679	1,546	245.2	46.2	27.0	1923	Chester, Pa.
67	222706	MDWB	St. s.	QUINCY.....Ⓢ	3,789	2,368	350.5	51.0	22.6	1909	Sunderland, England.
68	222715	MDWC	St. s.	STATE OF VIRGINIA.....Ⓢ	1,783	674	320.0	56.6	16.9	1923	Wilmington, Del.

Line No.	Service	Crew	Horse-power	Name of owner	Home port	Address of owner
1	Tnk.	41	4,000	Standard Oil Co. of California (Del.)	San Francisco, Calif.	225 Bush Street.
2	Tnk.	33	3,200	Vacuum Oil Co. (N. Y.)	New York, N. Y.	61 Broadway.
3	Tnk.	23	b2,000	Standard Oil Co. (Calif.)	San Francisco, Calif.	Standard Oil Building.
4	Frt.	41	\$3,100	Isthmian S. S. Co. (Del.)	New York, N. Y.	50 Trinity Place.
5	Tnk.	37	3,000	Tide Water Oil Co. (N. J.)	do.	17 Battery Place.
6	Pas.	200	\$11,000	Admiral Oriental Line (Wash.)	Seattle, Wash.	1519 Railroad Avenue South.
7	Frt.	40	3,000	Dollar Steamship Lines (Calif.)	San Francisco, Calif.	311 California Street.
8	Tnk.	41	3,000	Standard Transportation Co. (Del.)	New York, N. Y.	26 Broadway.
9	Tnk.	43	4,000	Standard Oil Co. (Calif.)	San Francisco, Calif.	225 Bush Street.
10	Frt.	45	\$3,100	Isthmian S. S. Co. (Del.)	New York, N. Y.	50 Trinity Place.
11	Tnk.	33	3,000	Texas Co. (Del.)	Wilmington, Del.	7 West Tenth Street.
12	Tow.	17	800	Staples Coal Co. (Mass.)	Fall River, Mass.	Taunton, Mass.
13	Frt.	15	750	City of New York	New York, N. Y.	Municipal Building.
14	Pas.	126	\$5,800	Munargo Steamship Corporation (N. Y.)	do.	67 Wall Street.
15	Pas.	240	\$12,000	United States Lines (Del.)	do.	46 Broadway
16	Frt.	55	\$3,100	U. S. Steel Products Co. (N. J.)	do.	30 Church Street.
17	Tnk.	32	2,800	Tide Water Oil Co. (N. J.)	do.	Whitehall Building.
18	Tnk.	32	2,300	Atlantic Refining Co. (Pa.)	Philadelphia, Pa.	260 South Broad Street.
19	Cod.	22	450	Bay State Fishing Co. (Mass.)	Boston, Mass.	30 Fish-Pier, South Boston, Mass.
20	Frt.	16	750	City of Philadelphia	Philadelphia, Pa.	City Hall.
21	Tnk.	43	2,600	Standard Oil Co. (Calif.)	San Francisco, Calif.	225 Bush Street.
22	Tnk.	36	2,800	Sun Oil Co. (N. J.)	Philadelphia, Pa.	Finance Building.
23	Tnk.	21	750	Atlantic Refining Co. (Pa.)	do.	260 South Broad Street.
24	Pas.	130	\$15,000	United States Lines (Del.)	New York, N. Y.	45 Broadway.
25	Frt.	3		Rockland Transportation Co. (Me.)	Rockland, Me.	Masonic Temple Building.
26	Cod.	11	500	Bay State Fishing Co. (Mass.)	Boston, Mass.	30 Fish Pier.
27	Fsh.	11	b 450	Lexington Trawling Co. (Mass.)	do.	25 Fish Pier.
28	Frt.	43	3,000	Dollar Steamship Lines (Calif.)	San Francisco, Calif.	311 California Street.
29	Fsh.	25	2,800	Alaska-Portland Packers' Association (Oreg.)	Seattle, Wash.	Yeon Building.
30	Frt.	48	4,600	Ore Steamship Corporation (Del.)	New York, N. Y.	25 Broadway.
31	Frt.	7		M. M. Flechas	Gulfport, Miss.	Pascagoula, Miss.
32	Pas.	200	\$12,000	Munson Steamship Line (N. Y.)	New York, N. Y.	67 Wall Street.
33	Frt.	6	b 375	Elizabethport Lighterage Co. (N. J.)	do.	115 Broadway.
34	Plt.	21	650	Association of Maryland Pilots	Baltimore, Md.	Foot Broadway.
35	Frt.	20		Robert Dollar Co. (Calif.)	San Francisco, Calif.	Robert Dollar Building.
36				do.	do.	Do.
37				do.	do.	Do.
38	Frt.	36	b 4,500	American Hawaiian S. S. Co. (N. J.)	New York, N. Y.	10 Bridge Street.
39	Pas.	200	\$12,000	Munson Steamship Line (N. Y.)	do.	67 Wall Street.
40	Frt.	5		O. A. & B. F. Small Corporation (N. Y.)	do.	Care Emory Sexton & Co., 35 South William Street.
41	Fsh.	30	b 300	Bellows & Squires Co. (Va.)	Reedville, Va.	Ocran, Va.
42	Frt.	32	1,400	Hartwelson S. S. Co. (Mass.)	Boston, Mass.	73 Water Street.
43	Pas.	18	450	Farmers & Merchants National Bank & Trust Co. (Mich.)	Grand Haven, Mich.	Benton Harbor, Mich.
44	Frt.	45	\$5,000	Ore S. S. Corporation (Del.)	New York, N. Y.	25 Broadway.
45	Frt.	49	b 4,500	American Hawaiian S. S. Co. (N. J.)	do.	10 Bridge Street.
46	Frt.	4		Eastern Transportation Co. (Del.)	Wilmington, Del.	Ford Building.
47	Frt.	5		do.	do.	Do.
48	Frt.	5		do.	do.	Do.
49	Fsh.	37	700	Marine Products (Va.)	Reedville, Va.	Care J. Newland, 608 Pennsylvania Avenue, Washington, D. C.
50	Cod.	22	500	Portland Trawling Co. (Me.)	New York, N. Y.	1 Fulton Fish Market.
51	Tow.	6	300	American Dredging Co. (Pa.)	Philadelphia, Pa.	308 Chestnut Street.
52	Frt.	4		Eastern Transportation Co. (Del.)	Wilmington, Del.	Ford Building.
53	Frt.	34	1,000	Quincy S. S. Co. (N. Y.)	New York, N. Y.	C/o Decoursey Fales, 68 Williams Street.
54	Frt.	4		Rockland Transportation Co. (Me.)	Rockland, Me.	Masonic Temple Building.
55	Frt.	4		Neptune Line (Del.)	New York, N. Y.	1 Broadway.
56	Tow.	5	350	Tug Margaret A. Moran (N. Y.)	do.	17 Battery Place.
57	Frt.	45	\$5,000	Ore S. S. Corporation (Del.)	do.	25 Broadway.
58	Frt.	46	\$3,100	Isthmian S. S. Co. (Del.)	do.	50 Trinity Place.
59	Frt.	9		Lamuel A. Scott	Mobile, Ala.	Powell-Staples Building.
60	Frt.	4		Rockland Transportation Co. (Me.)	Rockland, Me.	Masonic Temple Building.
61	Frt.	4		Virginia Lumber Corporation (Ga.)	Savannah, Ga.	Blun Building.
62	Frt.	4		Rockland Transportation Co.	Rockland, Me.	Masonic Temple Building.
63	Pas.	53	2,600	Baltimore Steam Packet Co. (Md.)	Baltimore, Md.	500 Light and Barre Streets.
64	Frt.	4		Rockland Transportation Co. (Me.)	Rockland, Me.	Masonic Temple Building.
65	Tow.	10	200	William Spencer & Son Corporation (N. Y.)	New York, N. Y.	40 Rector Street.
66	Pas.	73	5,500	Inter-Island Steam Navigation Co. (Hawaii)	Honolulu, Hawaii	Fort and Merchant Streets.
67	Frt.	32	2,500	Quincy S. S. Co. (N. Y.)	New York, N. Y.	C/o Decoursey Fales, 68 Williams Street.
68	Pas.	57	2,800	Baltimore Steam Packet Co. (Md.)	Baltimore, Md.	500 Light and Barre Streets.

Merchant Vessels

Line No.	Official No.	Signal letters	Rig	Name of vessel	Tonnage		Dimensions			When built	Where built
					Gross	Net	Length	Breadth	Depth		
1	222719	MDWF	St. s.	Daisy Gray.....	1,187	655	216.2	45.3	15.5	1922	Portland, Oreg.....
2	222720	MDWG	St. s.	WILTON.....	1,827	1,094	233.6	40.2	24.3	1923	Sparrows Point, Md.....
3	222730	MDWL	St. s.	CALAWALL.....	7,270	4,165	445.0	49.2	30.0	1893	Belfast, Ireland.....
4	222741	MDWQ	St. s.	N. Y. CENTRAL No. 30.....	235	160	102.0	25.6	11.9	1923	Brooklyn, N. Y.....
5	222747	MDWS	St. s.	PENNSYLVANIA SUN.....	8,862	5,535	480.5	66.0	36.8	1923	Chester, Pa.....
6	222750	MFBC	St. s.	GULFBREEZE.....	6,651	4,159	419.5	56.5	33.3	1923	Camden, N. J.....
7	222746	MFBG	St. s.	CORNISH.....	1,827	1,094	223.6	40.2	24.3	1923	Sparrows Point, Md.....
8	222760	MFBH	St. s.	ALLEGHANY.....	5,486	3,361	350.7	52.1	15.2	1923	Kearny, N. J.....
9	222786	MFBK	St. s.	N. Y. CENTRAL No. 31.....	235	160	102.0	25.6	11.9	1923	Brooklyn, N. Y.....
10	222787	MFBL	St. s.	N. Y. CENTRAL No. 32.....	235	160	102.0	25.6	11.9	1923	do.....
11	222799	MFBN	El. s.	STANDARD SERVICE.....	1,271	765	210.0	40.1	16.1	1923	San Francisco, Calif.....
12	222822	MFBS	St. s.	DICKENSON.....	831	391	174.3	30.1	21.8	1923	Chester, Pa.....
13	222831	MFBT	St. s.	BERKSHIRE.....	5,486	3,361	350.7	52.1	15.2	1923	Kearny, N. J.....
14	222840	MFBV	St. s.	RICHARD V. LINDABURY.....	7,940	6,213	586.3	60.0	28.0	1923	Lorain, Ohio.....
15	222966	MFCQ	St. s.	ALASKA.....	4,658	2,775	350.4	49.6	15.6	1923	Tacoma, Wash.....
16	222988	MFCR	Shp.	Tusitola.....	1,748	1,624	261.0	39.0	23.4	1883	Greenock, Scotland.....
17	222987	MFCB	Sch.	Mildred B.....	394	363	141.4	34.1	11.9	1910	Port Greville, Nova Scotia.....
18	222992	MFCT	Ol. s.	STEELMOTOR.....	1,695	973	250.3	42.9	17.2	1923	Kearny, N. J.....
19	223031	MFDG	St. s.	CHLORE.....	12,154	8,393	549.6	72.2	40.5	1922	Alameda, Calif.....
20	223032	MFDH	Ol. s.	Wanderer.....	164	132	123.2	26.8	12.8	1923	Essex, Mass.....
21	222943	MFDJ	Ol. s.	TROY SOCONY.....	943	601	253.9	37.6	13.0	1923	Chester, Pa.....
22	223043	MFDK	St. s.	J. OSWALD BOYD.....	1,806	1,273	244.8	44.1	20.3	1913	Palsley, Scotland.....
23	223068	MFDS	St. s.	TRANSFORD II.....	1,625	962	245.0	40.1	17.7	1920	Elizabeth, N. J.....
24	223082	MFDT	Ol. s.	STEELVENDOR.....	1,695	973	250.3	42.9	17.2	1923	Kearny, N. J.....
25	223087	MFDV	St. s.	Elias E. Wilcox.....	329	164	139.1	24.0	11.6	1923	Noank, Conn.....
26	223180	MFGK	Ol. s.	Thomas C. McNeal.....	219	117	127.9	21.1	9.8	1923	Solomons, Md.....
27	223209	MFGP	St. s.	McKittrick (concrete).....	2,702	1,628	300.1	44.0	24.0	1921	Wilmington, N. C.....
28	223221	MFGQ	St. s.	CITY OF CHATTANOOGA.....	5,861	4,343	381.8	52.1	14.9	1923	Newport News, Va.....
29	223241	MFGS	Ol. s.	TWIN PORTS.....	1,460	840	250.6	42.2	15.7	1923	Ashtabula, Ohio.....
30	223246	MFGT	St. s.	SOCONY 8.....	215	146	100.0	24.1	12.3	1923	Brooklyn, N. Y.....
31	223247	MFGV	St. s.	SOCONY 9.....	215	146	100.0	24.1	12.3	1923	do.....
32	223293	MFHG	St. s.	CITY OF BIRMINGHAM.....	5,861	4,343	381.8	52.1	14.9	1923	Newport News, Va.....
33	223313	MFHJ	St. s.	Esther Johnson.....	1,104	611	208.4	43.6	15.2	1923	Portland, Oreg.....
34	223349	MFHJ	Ol. s.	TWIN CITIES.....	1,460	840	250.6	42.2	15.7	1923	Ashtabula, Ohio.....
35	223352	MFHK	St. s.	B. H. TAYLOR.....	7,318	5,760	536.6	60.3	29.5	1923	Lorain, Ohio.....
36	223398	MFHQ	Ol. s.	William T. Covington, jr.....	250	132	129.9	22.4	10.0	1923	Solomons, Md.....
37	223457	MFHS	Sch.	Anna Sophia.....	200	146	102.0	30.6	8.5	1923	Dannysville, Me.....
38	223475	MFHT	St. s.	LEBORG.....	8,289	4,546	549.6	72.2	40.5	1923	Alameda, Calif.....
39	223478	MFJB	St. s.	CARABOBO.....	2,916	1,718	305.2	48.2	19.9	1923	Camden, N. J.....
40	223485	MFJK	El. s.	ALASKA STANDARD.....	1,274	768	210.0	40.1	16.1	1923	San Francisco, Calif.....
41	224628	MFJL	Sch.	Nancy.....	2,117	1,678	259.2	44.9	22.3	1918	Portland, Oreg.....
42	223537	MFJL	El. s.	J. H. SENIOR.....	1,155	728	207.5	38.1	16.0	1924	Newport News, Va.....
43	223540	MFJN	Ol. s.	ARTHUR N. HERRON.....	175	81	93.5	23.2	11.0	1924	Camden, N. J.....
44	223567	MFJQ	St. s.	DELUGE.....	370	177	125.7	29.0	14.6	1923	New Orleans, La.....
45	223565	MFJR	Ol. s.	Annie Dow.....	247	65	134.3	21.7	10.9	1924	Weems, Va.....
46	3625	MFJS	Sch.	BIWABIK.....	1,401	1,332	240.0	41.0	17.0	1894	Marine City, Mich.....
47	223574	MFJV	Sch.	J. O. Webster.....	431	373	140.5	33.6	14.0	1919	Weymouth, Nova Scotia.....
48	223583	MFKB	St. s.	SEA SALVOR.....	423	229	137.4	30.4	12.0	1904	Philadelphia, Pa.....
49	222691	MFKD	Sch.	Emerett.....	659	602	179.0	38.0	13.2	1919	Diligent River, Nova Scotia.....
50	145703	MFKH	St. s.	Three Friends.....	157	89	112.0	24.0	8.8	1895	Jacksonville, Fla.....
51	222532	MFKJ	St. s.	A. B. POTTER.....	284	193	110.8	23.2	10.8	1910	Philadelphia, Pa.....
52	223641	MFKN	St. s.	EDWARD I. SHEA.....	6,546	4,090	419.5	56.5	33.3	1924	Camden, N. J.....
53	223669	MFKQ	Ol. s.	AMSTERDAM SOCONY.....	1,199	753	252.9	40.1	12.8	1924	Chester, Pa.....
54	223670	MFKR	Ol. s.	BURLINGTON SOCONY.....	1,199	753	252.9	40.1	12.8	1924	do.....
55	223671	MFKS	Ol. s.	HARTFORD SOCONY.....	1,199	753	252.9	40.1	12.8	1924	Camden, N. J.....
56	223672	MFKT	Ol. s.	OSWEGO SOCONY.....	1,199	753	252.9	40.1	12.8	1924	Chester, Pa.....
57	223673	MFKV	Ol. s.	PROVIDENCE SOCONY.....	1,199	753	252.9	40.1	12.8	1924	Camden, N. J.....
58	223674	MFKW	Ol. s.	ROME SOCONY.....	1,199	753	252.9	40.1	12.8	1924	Chester, Pa.....
59	223675	MFLB	Ol. s.	SCHENECTADY SOCONY.....	1,199	753	252.9	40.1	12.8	1924	do.....
60	223680	MFLC	Ol. s.	BOSTON SOCONY.....	1,199	753	252.9	40.1	12.8	1924	Camden, N. J.....
61	223749	MFLH	St. s.	BOSTON.....	4,989	2,703	385.3	72.5	20.9	1924	Sparrows Point, Md.....
62	223849	MFND	St. s.	SANTA MARIA.....	8,088	4,922	460.0	60.3	35.5	1922	Glasgow, Scotland.....
63	223901	MFNL	St. s.	NEW YORK.....	4,989	2,703	385.3	72.5	20.9	1924	Sparrows Point, Md.....
64	223907	MFNS	St. s.	CATALINA.....	1,766	1,161	285.2	52.1	18.8	1924	Los Angeles, Calif.....
65	204859	MFNV	St. s.	TRANSFER No. 21.....	267	155	110.9	27.9	13.5	1908	Bethlehem, Pa.....
66	220793	MFPB	St. s.	DAN F. HANLON.....	1,434	791	240.0	40.0	15.0	1920	Brunswick, Ga.....
67	162424	MFPJ	Sch.	PURE OIL COMPANY, No. 3.....	754	743	172.4	34.2	13.2	1905	Wilmington, Del.....

Line No.	Service	Crew	Horse-power	Name of owner	Home port	Address of owner
1	Frtd.	21	750	S. S. Freeman	San Francisco, Calif.	1 Drumm Street.
2	Frtd.	28	1,300	Eastern S. S. Lines (Me.)	Newport News, Va.	Box 1434, Richmond, Va.
3	Frtd.	121	3,500	Los Angeles S. S. Co. (Calif.)	Los Angeles, Calif.	Box 218, Wilmington, Calif.
4	Tow.	6	750	New York Central R. R. Co. (N. Y.)	New York, N. Y.	6 Beaver Street.
5	Tnk.	38	4,300	Sun Oil Co. (N. J.)	Philadelphia, Pa.	1608 Walnut Street.
6	Tnk.	41	3,000	Gulf Refining Co. (Tex.)	Port Arthur, Tex.	West Port Arthur, Tex.
7	Frtd.	34	1,300	Eastern S. S. Lines (Me.)	Portsmouth, N. H.	India Wharf, Boston, Mass.
8	Frtd.	73	2,700	Merchants & Miners' Transportation Co. (Md.)	Baltimore, Md.	112 South Gay Street.
9	Tow.	4	750	New York Central R. R. Co. (N. Y.)	New York, N. Y.	6 Beaver Street.
10	Tow.	6	750	do.	do.	Do.
11	Tnk.	17	600	Standard Oil Co. (Calif.)	San Francisco, Calif.	Standard Oil Building.
12	Pas.	23	800	Commercial Pacific Cable Co. (N. Y.)	New York, N. Y.	253 Broadway.
13	Pas.	65	2,700	Merchants & Miners' Transportation Co. (Md.)	Baltimore, Md.	112 South Gay Street.
14	Frtd.	34	2,200	Pittsburgh S. S. Co. (W. Va.)	Duluth, Minn.	Wolvyn Building.
15	Pas.	80	5,600	Atlas S. S. Co. (Nev.)	New York, N. Y.	120 Broadway.
16	Frtd.	25	800	Ship Tusitala Co. (N. Y.)	do.	26 Beaver Street.
17	Frtd.	6	-----	G. B. Dantzier	Gulfport, Miss.	Biloxi, Miss.
18	Frtd.	19	b 750	United States Steel Products Co. (N. J.)	New York, N. Y.	30 Church Street.
19	Frtd.	44	5,000	Ore S. S. Corporation (Del.)	do.	25 Broadway.
20	Cod.	27	300	Arthur L. Parker	Boston, Mass.	14 Fish Pier.
21	Tnk.	12	b 600	Standard Transportation Co. (Del.)	New York, N. Y.	26 Broadway.
22	Tnk.	19	1,250	Gotham Marine Corporation (N. Y.)	do.	15 Moore Street.
23	Frtd.	25	700	New England S. S. Co. (Conn.)	New York, N. Y.	Pier 14, North River.
24	Frtd.	19	b 750	U. S. Steel Products Co. (N. J.)	do.	30 Church Street.
25	Fsh.	28	600	Wilcox Fertilizer Co. (Conn.)	New London, Conn.	Mystic, Conn.
26	Fsh.	32	b 300	McNeal Edwards Co. (Va.)	Reedville, Va.	-----
27	Tnk.	16	1,350	Associated Oil Co. (Calif.)	San Francisco, Calif.	70 New Montgomery Street.
28	Pas.	92	2,700	Ocean Steamship Co. of Savannah (Ga.)	Savannah, Ga.	Ocean Steamship Terminal.
29	Frtd.	18	b 500	Minnesota-Atlantic Transit Co. (Del.)	Wilmington, Del.	C/o Corporation Trust Co.
30	Tow.	12	850	Standard Transportation Co. (Del.)	New York, N. Y.	26 Broadway.
31	Tow.	12	850	do.	do.	Do.
32	Pas.	98	2,700	Ocean Steamship Co. of Savannah (Ga.)	Savannah, Ga.	Ocean Steamship Terminal.
33	Frtd.	20	750	A. B. Johnson	San Francisco, Calif.	1 Drumm Street.
34	Frtd.	18	b 500	Minnesota-Atlantic Transit Co. (Del.)	Wilmington, Del.	C/o Corporation Trust Co.
35	Frtd.	38	2,200	Bradley Transportation Co. (W. Va.)	Duluth, Minn.	Wolvyn Building.
36	Fsh.	34	b 400	McNeal Dodson Co. (Va.)	Reedville, Va.	Fairport, Va.
37	Frtd.	4	-----	Frank T. Lang	New York, N. Y.	1700 Metropolitan Avenue (B).
38	Frtd.	45	5,000	Ore S. S. Corporation (Del.)	do.	25 Broadway.
39	Pas.	59	2,200	Atlantic & Caribbean Steam Navigation Co. (Del.)	Wilmington, Del.	82 Wall Street, New York, N. Y.
40	Tnk.	17	b 600	Standard Oil Co. (Calif.)	San Francisco, Calif.	Standard Oil Building.
41	Frtd.	9	-----	Miss Clema Collins	Philadelphia, Pa.	7120 Hazel Avenue.
42	Tnk.	10	b 450	Standard Shipping Co. (Del.)	Baltimore, Md.	C/o Corporation Trust Co. of America, 7 West Tenth Street, Wilmington, Del.
43	Tow.	12	b 500	American Dredging Co. (Pa.)	Philadelphia, Pa.	308 Chestnut Street.
44	Frtd.	11	1,300	Board of Commissioners of New Orleans (La.)	New Orleans, La.	2 Canal Street.
45	Fsh.	30	b 300	Bellows & Squires Co. (Va.)	Reedville, Va.	Ocran, Va.
46	Frtd.	4	-----	John J. Ellis	Boston, Mass.	Lewis Wharf.
47	Frtd.	6	-----	Alexander L. Stockwell	do.	11 Pemberton Square.
48	Tow.	6	800	Ship Owners & Merchants Tugboat Co. (Calif.)	San Francisco, Calif.	Pier 15.
49	Frtd.	7	-----	M. Dacosta Roberts	Baltimore, Md.	Jesterville, Md.
50	Tow.	13	700	Jacksonville Forwarding Co. (Fla.)	Jacksonville, Fla.	Foot Lutra Street.
51	Tow.	10	500	do.	do.	Do.
52	Tnk.	36	3,000	Tide Water Associated Transport Corporation (Del.)	Wilmington, Del.	7 West Tenth Street.
53	Tnk.	11	b 700	Standard Transportation Co. (Del.)	New York, N. Y.	26 Broadway.
54	Tnk.	16	b 700	do.	do.	Do.
55	Tnk.	11	b 700	do.	do.	Do.
56	Tnk.	16	b 700	do.	do.	Do.
57	Tnk.	16	b 700	do.	do.	Do.
58	Tnk.	16	b 700	do.	do.	Do.
59	Tnk.	11	b 700	do.	do.	Do.
60	Tnk.	11	b 700	do.	do.	Do.
61	Pas.	186	2,680	Eastern Steamship Lines (Me.)	Portsmouth, N. H.	India Wharf, Boston, Mass.
62	Tnk.	37	3,000	Union Oil Co. of California (Calif.)	Los Angeles, Calif.	Union Oil Building.
63	Pas.	186	2,680	Eastern Steamship Lines (Me.)	Portsmouth, N. H.	India Wharf, Boston, Mass.
64	Tnk.	63	3,600	Wilmington Transportation Co. (Calif.)	Los Angeles, Calif.	Catalina Terminal, Wilmington, Calif.
65	Tow.	7	1,000	N. Y., N. H. & H. R. R. Co. (Conn.)	New Haven, Conn.	Meadow and Water Streets.
66	Frtd.	29	1,400	Johannes Ramelius	San Francisco, Calif.	112 Market Street.
67	Frtd.	5	-----	Pure Oil Barge Co. (Del.)	Philadelphia, Pa.	Widener Building.

Merchant Vessels

Line No.	Official No.	Signal letters	Rig	Name of vessel	Tonnage		Dimensions			When built	Where built
					Gross	Net	Length	Breadth	Depth		
1	224118	MFPW	Ol. s.	Houston Pilot No. 2	110	26	104.2	15.0	8.0	1918	Mobile, Ala.
2	224175	MFQC	St. s.	WILSON	144	58	90.1	19.6	10.3	1899	Detroit, Mich.
3	224216	MFQJ	St. s.	GEORGE WASHINGTON	5,184	3,187	375.5	54.0	17.2	1924	Newport News, Va.
4	224220	MFQJ	Ol. s.	Patterson	604	416	168.1	27.3	18.8	1882	Brooklyn, N. Y.
5	224252	MFQL	St. s.	HAWAII	850	444	190.0	36.2	12.1	1924	San Francisco, Calif.
6	224284	MFQS	St. s.	EL COSTON	7,286	4,509	426.9	57.0	26.6	1924	Tacoma, Wash.
7	224339	MFQV	St. s.	ROBERT E. LEE	5,184	3,167	375.5	54.0	17.2	1924	Newport News, Va.
8	224391	MFRH	St. s.	DISTRICT OF COLUMBIA	2,128	1,240	297.8	51.0	16.3	1924	Wilmington, Del.
9	224402	MFRJ	St. s.	GLACIER	4,043	2,158	371.0	46.1	27.7	1891	Sunderland, England
10	224452	MFRP	St. s.	Atlas	644	381	166.8	30.2	14.8	1925	South Portland, Me.
11	224456	MFRQ	Ga. s.	HAWAIIAN STANDARD	1,217	663	210.0	36.1	14.3	1925	San Francisco, Calif.
12	224496	MFRS	St. s.	EL OCEANO	6,767	4,171	415.0	56.1	29.1	1925	Kearny, N. J.
13	224642	MFSB	St. s.	CHEROKEE	5,896	3,514	387.5	54.3	20.0	1925	Newport News, Va.
14	224662	MFSC	St. s.	WILLIAM C. ATWATER	7,768	6,281	589.2	60.0	27.7	1925	River Rouge, Mich.
15	224680	MFSI	(Ja. s.)	Mahoe	230	62	110.0	24.8	13.4	1925	Seattle, Wash.
16	224702	MFSJ	St. s.	Elma	432	152	146.1	26.6	12.3	1892	Cleveland, Ohio
17	224918	MFTD	St. s.	SEMINOLE	5,896	3,514	387.5	54.3	20.0	1925	Newport News, Va.
18	225122	MFTH	St. s.	THOMAS TRACY	2,443	1,474	254.4	43.6	24.9	1916	Ashtabula, Ohio
19	225135	MFTW	St. s.	COAMO	7,057	4,208	412.0	59.8	23.2	1924	Newport News, Va.
20	225181	MFVD	St. s.	LA PERLA	3,678	2,223	325.2	48.1	13.5	1924	Brknhead, England
21	225229	MFVK	Ol. s.	ARMINDA	1,169	806	298.7	31.6	15.7	1918	Liguere, Italy
22	225247	MFVR	St. s.	MOHAWK	5,896	3,514	387.5	54.3	20.0	1925	Newport News, Va.
23	225291	MFVW	St. s.	ORITANI	1,362	768	227.0	33.7	13.7	1920	Brooklyn, N. Y.
24	225292	MFVW	St. s.	ORMES	1,362	768	227.0	33.7	13.7	1920	do
25	225335	MFWB	Sch.	Margaret F. Sterling	977	895	199.0	40.0	16.7	1919	Victoria, B. C.
26	225345	MFWC	St. s.	EKER	859	496	201.6	28.7	14.4	1890	Copenhagen, Denmark
27	225390	MFWP	Ol. s.	GULFCREST	8,952	5,590	460.4	65.3	38.3	1926	Camden, N. J.
28	225246	MGBB	St. s.	Arbutus	285	194	146.5	25.6	10.1	1879	Baltimore, Md.
29	225433	MGBD	Ga. s.	P. R. R. No. 18	186	126	99.0	24.0	10.6	1925	Newport News, Va.
30	225434	MGBF	Ga. s.	P. R. R. No. 26	186	126	99.0	24.0	10.6	1925	do
31	225471	MGBN	St. s.	CHATHAM	5,649	3,456	350.7	52.2	16.0	1926	do
32	225482	MGBP	St. s.	E. M. CLARK	9,647	6,020	499.2	68.1	30.5	1921	Kearny, N. J.
33	225506	MGBV	El. s.	STEEL ELECTRICIAN	1,694	974	250.3	43.9	16.2	1926	do
34	225570	MGBD	El. s.	RICHLUBE	609	399	180.6	32.0	13.7	1926	San Francisco, Calif.
35	226085	MGCP	Sch.	Marion L. Conrad	205	173	125.4	27.5	11.2	1920	East La Havre, N. S.
36	225632	MGCR	St. s.	Zizania	439	298	157.3	27.3	10.7	1888	Baltimore, Md.
37	225750	MDDL	Ga. s.	SUNOCO No. 4	274	218	142.0	23.5	11.2	1926	Chester, Pa.
38	225751	MDDN	St. s.	DORCHESTER	5,649	3,456	350.7	52.2	16.0	1926	Newport News, Va.
39	225917	MGEN	St. s.	MAURICE TRACY	2,468	1,509	253.0	43.5	27.5	1916	Ashtabula, Ohio
40	225935	MGFP	Ol. s.	STEEL CHEMIST	1,694	974	250.3	43.9	17.2	1926	Kearny, N. J.
41	225957	MGFT	St. s.	FAIRFAX	5,649	3,456	350.7	52.2	16.0	1926	Newport News, Va.
42	226006	MGHF	St. s.	COROZAL	1,925	1,309	260.0	45.0	19.5	1911	Renfrew, Scotland
43	226018	MGHL	Ga. s.	SUNOCO	1,213	738	246.2	40.1	14.6	1926	Chester, Pa.
44	226114	MGJB	St. s.	CHARLES G. BLACK	14,305	9,161	550.3	72.2	43.7	1921	Sparrows Point, Md.
45	226123	MGJD	St. s.	J. H. Wheeler	421	223	120.0	31.6	14.4	1919	Fall River, Mass.
46	226126	MGJF	St. s.	ALGONQUIN	5,945	3,546	387.5	55.2	20.0	1926	Newport News, Va.
47	226171	MGJP	St. s.	BERING	7,663	4,155	434.3	57.7	27.6	1920	Chester, Pa.
48	226217	MGJV	St. s.	PATCO	282	148	135.6	22.6	12.7	1918	Port William, Ontario, Canada
49	226315	MGKF	Ol. s.	GULFPRIDE	12,510	7,834	525.0	74.3	31.6	1927	Kearny, N. J.
50	226332	MGKL	St. s.	IROQUOIS	6,209	3,405	394.7	62.2	19.4	1927	Newport News, Va.
51	226444	MGKW	Sc. s.	ECONOMY	1,401	1,347	231.9	35.2	20.5	1903	Sandefjord, Norway
52	226454	MGLC	St. s.	MALOLO	17,231	8,305	554.0	83.2	30.7	1927	Philadelphia, Pa.
53	226463	MGLF	Ol. s.	TYDOL	1,257	768	252.8	40.1	13.6	1927	Chester, Pa.
54	226583	MGLT	St. s.	PAPOOSE	6,177	3,904	423.0	53.2	31.2	1921	San Pedro, Calif.
55	226635	MGND	St. s.	YARMOUTH	5,043	2,714	365.5	55.7	26.7	1927	Philadelphia, Pa.
56	226690	MGNP	St. s.	EVANGELINE	5,043	2,714	365.5	55.7	26.7	1927	do
57	226655	MGNQ	Sch.	Mary Lou	496	467	151.3	35.7	13.0	1917	Fox River, Nova Scotia
58	226696	MGNR	St. s.	SHAWNEE	6,209	3,405	394.7	62.2	19.4	1927	Newport News, Va.
59	226701	MGNV	Ol. s.	COLONIAL BEACON	1,224	727	246.2	40.1	14.6	1927	Chester, Pa.
60	226810	MGPL	Ol. s.	MERRIMAC	386	215	140.8	25.0	13.5	1927	Boston, Mass.
61	226870	MGPR	St. s.	CHILCOP	5,391	3,368	411.5	64.1	27.5	1920	Vancouver, B. C.
62	226878	MGPP	St. s.	CARACAS	3,365	1,961	323.5	51.2	19.9	1927	Newport News, Va.
63	226889	MGPT	St. s.	LARRY DOHENY	6,805	4,167	430.0	59.2	33.4	1921	Chester, Pa.
64		MGPW	Bk.	Sofia		1,326					

Line No.	Service	Crew	Horse-power	Name of owner	Home port	Address of owner
1	Plt.	6	150	Joseph Weikerth	Houston, Tex.	2540 Prospect Street.
2	Tow.	7	350	Washington Tug & Barge Co. (Wash.)	Seattle, Wash.	Pier 40.
3	Pas.	90	4,750	Eastern Steamship Lines (Me.)	New York, N. Y.	Pier 19, North River.
4	Whl.	20	360	Northern Whaling & Trading Co. (N. Y.)	San Francisco, Calif.	3442 Salisbury Street, Oakland, Calif.
5	Pas.	42	1,000	Inter-Island Steam Navigation Co. (Hawaii)	Honolulu, Hawaii	Fort and Merchant Streets.
6	Frt.	44	7,100	Southern Pacific Co. (Ky.)	New York, N. Y.	Pier 49, North River.
7	Pas.	113	4,200	Robert E. Lee S. S. Corporation (Del.)	Wilmington, Del.	Du Pont Building.
8	Pas.	45	2,400	Norfolk & Washington Steamboat Co. (Va.)	Washington, D. C.	Seventh Street Wharf.
9	Fsh.	23	2,127	Northern Fisheries (Wash.)	San Francisco, Calif.	141 Clay Street.
10	Frt.	12	500	Fidelity Trust Co. (Me.)	Portland, Me.	467 Congress Street.
11	Tnk.	18	600	Standard Oil Co. of California (Del.)	San Francisco, Calif.	225 Bush Street.
12	Frt.	43	5,500	Southern Pacific Co. (Ky.)	New York, N. Y.	Pier 49, North River.
13	Pas.	110	4,200	Cherokee-Seminole S. S. Corporation (Me.)	do	Pier 36, North River.
14	Frt.	30	2,050	Wilson Transit Co. (Ohio)	Cleveland, Ohio	Kirby Building.
15	Tow.	13	6,720	Young Bros. (Hawaii)	Honolulu, Hawaii	Pier 12, Nuuanun Street.
16	Frt.	12	800	George T. Linton	New York, N. Y.	78 Broad Street.
17	Pas.	122	4,200	Cherokee Seminole Steamship Corporation (Me.)	do	Pier 36, North River.
18	Frt.	27	1,450	M. & J. Tracy	do	1 Broadway.
19	Pas.	161	6,000	Coamo Steamship Corporation	do	25 Broadway.
20	Frt.	49	2,500	United Fruit Steamship Corporation (Del.)	do	17 Battery Place.
21	Frt.	17	1,000	William E. Hedger	do	25 Broadway.
22	Pas.	107	4,200	Clyde Steamship Co. (Me.)	do	Pier 36, North River.
23	Frt.	27	1,300	Dawnic S. S. Corporation (Del.)	do	17 Battery Place.
24	Frt.	27	1,300	Oriental Navigation Co. (Del.)	do	Do.
25	Frt.	10	360	Arcade Shipping Co.	Seattle, Wash.	Arcade Building.
26	Frt.	15	360	John Wright	New York, N. Y.	49 East Eighty-third Street.
27	Tnk.	42	4,000	Gulf Refining Co. (Tex.)	Port Arthur, Tex.	West Port Arthur, Tex.
28	Msc.	15	450	Union Shipbuilding Co.	Baltimore, Md.	Fairfield, Md.
29	Frt.	6	750	Pennsylvania Railroad Co. (Pa.)	New York, N. Y.	Jersey City, N. J.
30	Frt.	6	750	do	do	Pennsylvania Station.
31	Pas.	100	2,700	Merchants & Miners' Transportation Co. (Md.)	Baltimore, Md.	112 South Gay Street.
32	Tnk.	42	3,000	Standard Shipping Co. (Del.)	Wilmington, Del.	C/o Corporation Trust Co. of America, 7 West Tenth Street.
33	Frt.	15	750	United Steel Products Co. (N. J.)	New York, N. Y.	30 Church Street.
34	Tnk.	6	350	Richfield Oil Co. (Calif.)	Los Angeles, Calif.	215 West Seventh Street.
35	Frt.	6	350	United States Importing & Exporting Corporation (Mass.)	Boston, Mass.	226 Washington Street.
36	Frt.	16	650	James A. Ross	do	185 Devonshire Street.
37	Tnk.	5	150	Sun Oil Co. (N. J.)	Philadelphia, Pa.	Finance Building.
38	Pas.	86	2,700	Merchants & Miners' Transportation Co. (Md.)	Baltimore, Md.	112 South Gay Street.
39	Frt.	28	1,350	M. & J. Tracy (N. Y.)	New York, N. Y.	1 Broadway.
40	Frt.	22	950	United States Steel Products, Co. (N. J.)	do	30 Church Street.
41	Pas.	90	2,700	Merchants & Miners' Transportation Co. (Md.)	Baltimore, Md.	112 South Gay Street.
42	Drg.	39	2,000	Arundel Corporation (Md.)	do	Pier 2, East Pratt Street.
43	Tnk.	19	720	Sun Oil Co. (N. J.)	Philadelphia, Pa.	1606 Walnut Street.
44	Tnk.	43	4,600	Standard Shipping Co. (Del.)	Wilmington, Del.	C/o Corporation Trust Co. of America, 7 West Tenth Street.
45	Wrk.	7	1,000	Salvage Process Corporation (N. Y.)	New York, N. Y.	224 Bush Street (B).
46	Pas.	127	4,200	Cherokee-Seminole S. S. Corporation (Me.)	do	Pier 36, North River.
47	Fsh.	35	2,500	Alaska Packers Association (Calif.)	San Francisco, Calif.	111 California Street.
48	Tow.	9	500	Salvage Process Corporation (N. Y.)	New York, N. Y.	224 Bush Street (B).
49	Tnk.	35	4,200	Gulf Refining Co. (Tex.)	Port Arthur, Tex.	Dock 29.
50	Pas.	177	8,500	New York & Miami S. S. Co. (Me.)	New York, N. Y.	Pier 36, North River.
51	Frt.	5	500	New Orleans Coal & Bisso Towboat Co. (Del.)	New Orleans, La.	United Fruit Building.
52	Pas.	340	21,000	Matson Navigation Co. (Calif.)	San Francisco, Calif.	215 Market Street.
53	Frt.	16	6,700	Tide Water Oil Co. (N. J.)	New York, N. Y.	17 Battery Place.
54	Tnk.	43	3,000	Petroleum Navigation Co. (Tex.)	Houston, Tex.	1307 Petroleum Building.
55	Pas.	141	7,500	Nova Scotia S. S. Corporation (Me.)	Boston, Mass.	India Wharf.
56	Pas.	141	7,500	do	do	Do.
57	Frt.	10	500	Half Hill Packing Corporation (Calif.)	Los Angeles, Calif.	Channel No. 3, Long Beach, Calif.
58	Pas.	174	8,500	New York & Miami S. S. Corporation	New York, N. Y.	25 Broadway.
59	Tnk.	18	720	Beacon Oil Co. (Mass.)	Boston, Mass.	Everett, Mass.
60	Frt.	12	400	Merrimac Chemical Transportation Co. (Mass.)	do	148 State Street.
61	Frt.	32	3,000	Chile S. S. Co. (N. Y.)	New York, N. Y.	25 Broadway.
62	Pas.	87	3,500	Atlantic & Caribbean Steam Navigation Co. (Del.)	Wilmington, Del.	82 Wall Street, New York, N. Y.
63	Tnk.	41	2,800	Petroleum Securities Co. (Calif.)	Los Angeles, Calif.	714 West Tenth Street.
64				George M. Gompertz	do	Chile.

Line No.	Official No.	Signal letters	Rig	Name of vessel	Tonnage		Dimensions			When built	Where built
					Gross	Net	Length	Breadth	Depth		
1	226944	MGQD	St. s.	ATELL J. BYLES.....⊙	8,955	5,453	480.6	66.0	30.8	1927	Chester, Pa.....
2	226976	MGQH	St. s.	PAT DOHENY.....⊙	6,998	5,028	430.2	59.2	32.8	1921	do.....
3	227053	MGQS	St. s.	COLUMBINE.....⊙	456	307	145.5	26.4	14.0	1892	Cleveland, Ohio.....
4	227064	MGQW	St. s.	ELEANOR BOLINO.....⊙	598	246	170.0	30.0	15.7	1919	Middleboro, England.....
5	227073	MGRB	Ol. s.	SUNOIL.....⊙	9,005	5,469	480.6	66.0	36.8	1927	Chester, Pa.....
6		MGRD	St. s.	Shun Chih.....⊙							
7	227107	MGRF	St. s.	DIXIE.....⊙	8,188	4,918	426.6	60.2	26.0	1927	Kearny, N. J.....
8	227116	MGRH	El. s.	CALIFORNIA.....⊙	20,325	11,934	574.4	80.3	20.5	1928	Newport News, Va.....
9	227162	MGRN	St. s.	BREEZE.....⊙	384	261	140.8	25.2	13.6	1919	Savannah, Ga.....
10	227182	MGRP	Ol. s.	Marletta B.....	173	118	115.3	23.6	11.1	1928	Essex, Mass.....
11		MGRS	Bk.	RUTH E. DOOLEY.....	2,745						
12	227206	MGRT	Ol. s.	AUSTRALIA.....⊙	11,628	7,221	509.7	70.3	39.9	1928	Chester, Pa.....
13	227207	MGRV	Ga. s.	EDWARD F. FARRINGTON.....	492	295	123.6	30.1	10.2	1928	Quincy, Mass.....
14	227902	MGSJ	St. s.	City of New York.....⊙	502	238	147.9	31.1	17.1	1885	Arendal, Norway.....
15	227968	MGSJ	Ol. s.	Santa Barbara.....	8,156	3,945	466.0	64.0	24.5	1928	Haverton Hill-on-Tees, England.....
16	227495	MGSK	Ol. s.	SANTA MARIA.....⊙	8,153	3,940	466.0	44.0	25.4	1928	do.....
17	227339	MGSP	Sch.	Plectonian.....	244	196	114.4	22.3	9.3	1899	Hammelwarden, Germany.....
18		MGTC	Ga. s.	Duvalla.....	53	94	95.3	23.3	8.8	1923	Rochester, Kent, England.....
19	227462	MGTD	St. s.	YORKTOWN.....	1,547	817	269.3	53.1	15.8	1928	Newport News, Va.....
20	227520	MGTH	St. s.	CHRISTY PAYNE.....⊙	8,155	5,082	463.3	60.2	29.1	1921	Vancouver, Wash.....
21	227532	MGTJ	Ol. s.	Glenn Mayne.....	431	239	142.0	31.6	14.4	1918	Somerset, Mass.....
22	227690	MGTV	St. s.	WAIALEALE.....	3,092	1,765	295.0	48.1	25.6	1929	San Francisco, Calif.....
23	227592	MGTW	Sch.	PATARA.....	180	152	132.8	27.2	10.4	1921	Mahone Bay, N. S.....
24	227689	MGVQ	Ol. s.	M. J. DERBY.....	356	224	125.4	28.0	11.0	1928	Kearny, N. J.....
25	227796	MGWB	Ol. s.	GULFBIRD.....⊙	10,208	6,326	511.7	69.5	36.7	1928	Haverton Hill-on-Tees, England.....
26	227802	MGWF	St. s.	CHESTER O. SWAIN.....⊙	8,145	5,101	462.4	60.2	29.2	1921	Vancouver, Wash.....
27	227816	MGWH	Ol. s.	SUN.....⊙	8,942	5,431	480.6	66.0	36.8	1928	Chester, Pa.....
28	227800	MGWR	Ol. s.	John E. Wales.....	88	26	104.3	14.9	8.6	1918	College Point, N. Y.....
29	227920	MHBF	Ol. s.	Emma R. S.....⊙	148	85	89.1	23.0	9.4	1928	San Diego, Calif.....
30	227975	MHBK	St. s.	GALE.....	404	241	139.4	25.2	14.3	1919	Savannah, Ga.....
31	227978	MHBL	Ol. s.	GULFHAWK.....⊙	10,208	6,326	511.7	69.5	36.7	1928	Haverton Hill-on-Tees, England.....
32	227983	MHBN	El. s.	VIRGINIA.....⊙	20,773	12,167	586.4	80.3	20.5	1928	Newport News, Va.....
33	228530	MHBP	Ol. s.	CALIFORNIA STANDARD.....	11,246	6,953	513.5	68.2	39.5	1929	Kiel, Germany.....
34	228003	MHBQ	Ol. s.	CORMORANT.....⊙	371	179	139.4	25.1	14.5	1928	Groton, Conn.....
35	228012	MHBR	Ol. s.	Greyhound.....	165	110	108.9	23.2	9.1	1928	Sausalito, Calif.....
36	228019	MHBS	St. s.	YALE.....	312	158	141.9	22.2	12.7	1907	Nantes, France.....
37	228022	MHBT	St. s.	GEMMA.....	271	184	135.5	22.5	12.6	1918	Fort William, Ontario.....
38	228023	MHBT	Ol. s.	BOSTON COLLEGE.....⊙+	241	111	114.0	23.0	11.4	1928	Bath, Me.....
39	228037	MHCD	Ol. s.	SHAWMUT.....⊙	235	101	114.9	23.1	11.6	1928	Quincy, Mass.....
40	228040	MHCF	Ol. s.	TRIMOUNT.....	235	101	114.9	23.1	11.6	1928	do.....
41	228046	MHCG	Ol. s.	GULFWING.....⊙	10,208	6,326	511.7	69.5	36.7	1928	Haverton Hill-on-Tees, England.....
42	226105	MHCJ	St. s.	HARVARD.....⊙	341	180	139.2	24.0	13.2	1926	East Boothbay, Me.....
43	228057	MHCK	Ol. s.	HOLY CROSS.....⊙	229	106	114.7	23.0	11.4	1928	Bath, Me.....
44	228044	MHCN	Ol. s.	Senator A. M. Reeves.....	99	67	78.4	21.0	8.3	1928	Dorchester, N. J.....
45	228085	MHCP	Sch.	Marlon L. Conrad.....	205	173	125.4	27.5	11.2	1920	East La Havre, Nova Scotia.....
46	228080	MHCQ	Ol. s.	WILLIAM J. O'BRIEN.....	215	98	114.9	23.1	11.6	1928	Quincy, Mass.....
47	228098	MHCW	Ol. s.	GEORGETOWN.....⊙	229	106	114.7	23.0	11.4	1928	Bath, Me.....
48	228150	MHDG	St. s.	ZELDA.....	396	209	145.3	25.1	15.0	1911	Aberdeen, Scotland.....
49	228191	MHDK	Ol. s.	Hilda Marie.....	78	36	104.3	14.9	8.6	1917	Charleston, S. C.....
50	228198	MHDL	St. s.	ULNA.....⊙	6,305	3,838	425.4	54.3	29.9	1917	Belfast, Ireland.....
51	228203	MHFN	St. s.	TOLOA.....⊙	6,305	3,838	425.4	54.3	29.9	1917	do.....
52	228291	MGFH	Ol. s.	Mikimike.....	294	59	115.0	28.1	13.2	1929	Seattle, Wash.....
53	228330	MHFN	Ol. s.	BLUE SUNCO.....	1,588	932	245.5	43.1	18.2	1929	Chester, Pa.....
54	228362	MHFR	St. s.	RESOURCE.....⊙	378	195	138.7	26.6	13.5	1910	Paisley, Scotland.....
55	228379	MHGB	St. s.	Evangeline.....⊙	314	213	140.0	24.0	12.0	1889	Wilmington, Del.....
56	228403	MHGF	Ol. s.	SANTA INEZ.....⊙	4,570	2,622	370.0	53.2	20.0	1929	Copenhagen, Denmark.....

Line No.	Service	Crew	Horse-power	Name of owner	Home port	Address of owner
1	Tnk.	39	6,300	Tide Water Associated Transport Corporation (Del.)	Wilmington, Del.	7 West Tenth Street.
2	Tnk.	41	2,800	Petroleum Securities Co. (Calif.)	Los Angeles, Calif.	714 West Tenth Street.
3	Msc.	22	800	Union Shipbuilding Co. (Pa.)	Baltimore, Md.	Fairfield, Md.
4	Frt.	13	980	Richard E. Byrd	New York, N. Y.	Hotel Biltmore.
5	Tnk.	40	2,700	Sun Oil Co. (N. J.)	Philadelphia, Pa.	Finance Building.
6				China Pacific Steam Navigation Co.		
7	Pas.	103	7,100	Southern Pacific Co. (Ky.)	New York, N. Y.	Pier 49, North River.
8	Pas.	379	18,000	American Line S. S. Corporation (Del.)	do.	1 Broadway.
9	Fsh.	24	580	Bay State Fishing Co. (Mass.)	Boston, Mass.	30 Fish Pier.
10	Cod.	12	360	Trawler Marietta B. (Mass.)	do.	264 Northern Avenue.
11				Frank Dooley		Reading, Mass.
12	Tnk.	48	4,200	Texas Company (Del.)	Wilmington, Del.	7 West Tenth Street.
13	Frt.	16	500	Middlesex Transportation Co. (N. J.)	Perth Amboy, N. J.	Bishop Place, New Brunswick, N. J.
14	(?)	39	350	Commander Richard E. Byrd	New York, N. Y.	Hotel Biltmore.
15	Pas.	135	8,000	Grace S. S. Co. (Del.)	do.	10 Hanover Square.
16	Pas.	138	8,000	do.	do.	Do.
17	Frt.	5		Paul C. Wiegandt	do.	142 West Ninety-fifth Street.
18				Firestone Plantations Co.	Cleveland, Ohio.	Firestone Park, Akron, Ohio.
19	Pas.	45	2,700	Chesapeake S. S. Co. (Md.)	Baltimore, Md.	Light and Lee Streets.
20	Tnk.	35	2,800	Standard Shipping Co. (Del.)	Wilmington, Del.	C/o Corporation Trust Co. of America, 7 West Tenth Street.
21	Fsh.	8	480	Otto Paulson	Los Angeles, Calif.	C/o G. M. Dewey, Jonathan Club, Los Angeles, Calif.
22	Pas.	62	4,000	Inter Island Steam Navigation Co. (T. H.)	Honolulu, T. H.	Fort and Merchant Streets.
23	Cod.	8		Central Wharf & Vessels Co. (Mass.)	Gloucester, Mass.	37 Rogers Street.
24	Tnk.	4	360	Ira S. Bushey	New York, N. Y.	764 Court Street, Brooklyn, N. Y.
25	Tnk.	33	3,200	Gulf Refining Co. (Tex.)	Port Arthur, Tex.	West Port Arthur, Tex.
26	Tnk.	28	2,800	Standard Shipping Co. (Del.)	Wilmington, Del.	C/o Corporation Trust Co. of America, 7 West Tenth Street.
27	Tnk.	43	2,800	Sun Oil Co. (N. J.)	Philadelphia, Pa.	1608 Walnut Street.
28	Fsh.	22	180	A. W. Hudnall	Norfolk, Va.	2308 Kimball Terrace.
29	Fsh.	8	b 400	Guy H. Silva	San Diego, Calif.	1003 West Brooks Street.
30	Cod.	23	550	Bay State Fishing Co. (Mass.)	Boston, Mass.	30 Fish Pier, South Boston, Mass.
31	Tnk.	40	3,200	Gulf Refining Co. (Tex.)	Port Arthur, Tex.	West Port Arthur, Tex.
32	Pas.	380	17,000	American Line S. S. Corporation (Del.)	New York, N. Y.	1 Broadway.
33	Tnk.	36	b 3,600	Standard Oil Co. (Del.)	San Francisco, Calif.	225 Bush Street.
34	Fsh.	24	b 500	Ocean Trawling Co. (Mass.)	Boston, Mass.	84 State Street.
35	Fsh.	9	b 450	M. M. Medina	San Diego, Calif.	2922 Lawrence Street, Point Loma, Calif.
36	Cod.	21	450	Whitman Ward & Lee Co. (Mass.)	Boston, Mass.	5 Fish Pier, South Boston, Mass.
37	Cod.	23	500	Trawler Gemma (Mass.)	Gloucester, Mass.	35 Wharf Street.
38	Cod.	19	400	Trawler Boston College (Mass.)	Boston, Mass.	21 Fish Pier.
39	Cod.	21	380	Massachusetts Trawling Co. (Mass.)	do.	22 Fish Pier, South Boston, Mass.
40	Cod.	22	380	do.	do.	Do.
41	Tnk.	40	3,260	Gulf Refining Co. (Tex.)	Port Arthur, Tex.	West Port Arthur, Tex.
42	Cod.	21	550	Whitman Ward & Lee Co. (Mass.)	Boston, Mass.	5 Fish Pier, South Boston, Mass.
43	Cod.	19	400	Trawler Holy Cross (Mass.)	do.	21 Fish Pier.
44	Pol.	4	150	State of New Jersey	Philadelphia, Pa.	Care Board of Shell Fisheries, Trenton, N. J.
45	Frt.	6		United States Importing & Exporting Corporation (Mass.)	Boston, Mass.	226 Washington Street.
46	Cod.	19	380	R. O'Brien & Co. (Mass.)	do.	43 Fish Pier.
47	Cod.	19	400	Trawler Georgetown (Mass.)	do.	21 Fish Pier.
48	Fsh.	22	550	North Atlantic Trawling Corporation (Del.)	Wilmington, Del.	70 College Street, New Haven, Conn.
49	Fsh.	16	120	Edward C. Brex	Norfolk, Va.	714 Boissevain Avenue.
50	Pas.	150	6,000	United Fruit S. S. Corporation (Del.)	New York, N. Y.	17 Battery Place.
51	Pas.	134	6,000	do.	do.	Do.
52	Tow.	9	1,060	Young Brothers Lts. (T. H.)	Honolulu, Hawaii.	Pier 12, Nuunau Street.
53	Tnk.	17	1,000	Sun Oil Co. (N. J.)	Philadelphia, Pa.	1608 Walnut Street.
54	Wrk.	16	500	Reno Marine Salvage Corporation (Del.)	New York, N. Y.	261 Broadway.
55	Pas.	10	800	Deep Water Fishing & Exploration Corporation (N. Y.)	do.	15 Moore Street.
56	Pas.	80	3,500	Grace Steamship Co. (Del.)	do.	10 Hanover Square.

¹ Research work.

Merchant Vessels

Line No.	Official No.	Signal letters	Rig	Name of vessel	Tonnage		Dimensions			When built	Where built
					Gross	Net	Length	Breadth	Depth		
1	228457	MHGS	Ol. s.	ELEV.....	335	160	116.5	28.0	14.3	1929	San Francisco, Calif.
2	228577	MHJN	Ol. s.	SANTA RITA.....	4,576	2,622	370.0	53.2	20.0	1929	Copenhagen, Denmark
3	228613	MHJT	St. s.	HUALALAI.....	3,088	1,803	295.0	48.1	25.6	1929	San Francisco, Calif.
4	228674	MHKG	St. s.	BERWINDGLEN.....	4,411	2,750	350.5	60.1	28.3	1929	Quincy, Mass.
5	228720	MHKN	El. s.	TIDEWATER.....	1,815	1,078	252.1	44.2	18.5	1929	Wilmington, Del.
6	228800	MHLB	El. s.	SENECA SUN.....	499	307	189.3	31.1	11.2	1929	Chester, Pa.
7	228799	MHLC	El. s.	CAYUGA SUN.....	499	307	189.3	31.1	11.2	1929	do
8	228877	MHLR	St. s.	HUMUULA.....	961	519	210.7	38.0	14.2	1929	San Francisco, Calif.
9	228882	MHLT	St. s.	BERWINDVALE.....	4,411	750	350.5	60.1	28.3	1929	Quincy, Mass.
10	228928	MHNC	Ol. s.	Shasta.....	157	86	90.5	23.0	9.6	1929	San Diego, Calif.
11	228957	MHND	Ol. s.	NO-NOX.....	982	592	199.7	38.0	14.2	1929	Quincy, Mass.
12	228960	MHNF	St. s.	MYRON C. TAYLOR.....	7,945	6,337	588.3	60.2	28.0	1929	River Rouge, Mich.
13	228974	MHNG	Ol. s.	CITY OF SAN FRANCISCO.....	2,433	1,349	296.1	45.9	18.0	1924	Gothenburg, Sweden
14	229003	MHNJ	Ol. s.	RELIANCE.....	124	84	83.8	20.2	10.5	1929	Camden, N. J.
15	229038	MHNQ	Ol. s.	CITY OF PANAMA.....	2,434	1,350	296.1	45.9	18.0	1924	Gothenburg, Sweden
16	229044	MHNR	El. s.	PENNSYLVANIA.....	20,526	12,018	586.4	80.3	20.5	1920	Newport News, Va.
17	229059	MHNS	Ol. s.	NORTHLAND.....	1,255	754	177.7	35.0	19.6	1929	Houghton, Wash.
18	229118	MHPB	St. s.	SOCONY 23.....	166	112	91.5	22.0	10.0	1929	Mariners Harbor, N.Y.
19	229119	MHPC	St. s.	SOCONY 27.....	166	112	91.5	22.0	10.0	1929	do
20	229164	MHPF	Ol. s.	GEORGENE.....	446	267	142.9	26.3	12.2	1921	Delfzill, Netherlands
21	229168	MHPG	Sch.	Glory.....	285	243	120.5	28.6	12.0	1920	Marstal, Denmark
22	229195	MHPN	Ol. s.	EBB.....	259	115	122.4	24.1	11.5	1929	Bath, Me.
23	229198	MHPQ	Ol. s.	FLOW.....	259	115	122.4	24.1	11.5	1929	do
24	229232	MHPT	Ol. s.	NOTRE DAME.....	255	116	122.4	24.1	11.5	1929	do
25	229252	MHPV	Ol. s.	PACIFIC SUN.....	9,085	5,563	480.6	66.0	36.8	1929	Chester, Pa.
26	229261	MHPW	Ol. s.	FORDHAM.....	255	116	122.4	24.1	11.5	1929	Bath, Me.
27	229268	MHQO	Ol. s.	CITY OF NEW YORK.....	8,272	5,025	450.9	61.8	24.0	1930	Chester, Pa.
28	229278	MHQD	Ol. s.	AMHERST.....	167	114	102.2	22.1	10.6	1930	Quincy, Mass.
29	229279	MHQF	Ol. s.	CORNELL.....	167	114	102.2	22.1	10.6	1930	do
30	229280	MHQG	Ol. s.	DARTMOUTH.....	167	114	102.2	22.1	10.6	1930	do
31	229302	MHQW	Ol. s.	CHESTER SUN.....	9,085	5,562	480.6	66.0	36.8	1930	Chester, Pa.
32	229377	MHRC	El. s.	SANTA CLARA.....	9,366	5,550	483.3	63.9	34.4	1930	Camden, N. J.
33	229400	MHRD	St. s.	MUNARDAN.....	3,809	2,419	370.2	50.3	28.5	1917	Belfast, Ireland
34	229401	MHRF	St. s.	MUNERIC.....	5,035	3,222	400.4	52.3	28.4	1919	do
35	229449	MHRL	Ol. s.	Brant.....	83	29	77.1	18.8	7.1	1930	Oakland, Calif.
36	229424	MHSD	St. s.	DU BOIS II.....	301	204	122.7	27.0	12.9	1930	Mariners Harbor, N.Y.
37	229673	MHTF	El. s.	VEEDOL No. 2.....	1,818	1,055	252.1	44.2	18.5	1930	Wilmington, Del.
38	229687	MHTK	Ol. s.	WESTERN SUN.....	9,089	5,562	480.6	66.0	36.8	1930	Chester, Pa.
39	229699	MHTL	El. s.	L. T. C. No. 1.....	548	321	194.5	32.1	11.2	1930	Quincy, Mass.
40	229755	MHVC	Ol. s.	T. J. CONWAY.....	480	326	155.4	28.1	12.0	1930	Kearney, N. J.
41	229771	MHVG	El. s.	L. T. C. No. 2.....	548	321	194.5	32.1	11.2	1930	Quincy, Mass.
42	229835	MHWB	Ol. s.	K. WHITTELSEY.....	185	125	90.6	22.2	12.6	1930	Baltimore, Md.
43	229853	MHWD	Ol. s.	EASTERN SUN.....	9,089	5,562	480.6	66.0	36.8	1930	Chester, Pa.
44	229873	MHWK	Ol. s.	PASSAIC SUN.....	533	306	189.3	31.1	11.2	1930	do
45	229874	MHWL	Ol. s.	RARITAN SUN.....	533	306	189.3	31.1	11.2	1930	do
46	-----	MHWT	Slp.	Emile.....	14	40.0	12.0	6.0	1904	Carantec, France	
47	229926	MJBH	El. s.	L. T. C. No. 3.....	548	321	194.5	32.1	11.2	1930	Quincy, Mass.
48	229939	MJBR	Ol. s.	IRENE W. ALLEN.....	982	592	199.7	38.0	14.2	1930	Sparrows Point, Md.
49	229940	MJBS	Ol. s.	Justine C. Allen.....	982	592	199.7	38.0	14.2	1930	do

Line No.	Service	Crew	Horse-power	Name of owner	Home port	Address of owner
1	Tow.	15	b 1, 120	Inter-Island Steam Navigation Co. (T. H.)	Honolulu, Hawaii.....	Fort and Merchant Streets.
2	Pas.	70	b 3, 500	Grace Steamship Co. (Del.)	New York, N. Y.....	10 Hanover Square.
3	Pas.	62	4, 000	Inter-Island Steam Navigation Co. (T. H.)	Honolulu, Hawaii.....	Fort and Merchant Streets.
4	Frt.	29	1, 760	Willmore Steamship Co.	New York, N. Y.....	1 Broadway.
5	Tnk.	12	b 1, 000	Tide Water Oil Co. (N. J.)	do.....	11 Broadway.
6	Tnk.	6	300	Sun Oil Co. (N. J.)	Philadelphia, Pa.....	1608 Walnut Street.
7	Tnk.	7	300	do	do.....	Do.
8	Pas.	44	1, 850	Inter-Island Steam Navigation Co. (Hawaii).	Honolulu, Hawaii.....	Fort and Merchant Streets.
9	Frt.	32	1, 760	Willmore Steamship Co. (N. J.)	New York, N. Y.....	1 Broadway.
10	Fsh.	8	b 250	Charles A. Landers	San Diego, Calif.....	Box 604.
11	Tnk.	8	b 600	Gulf Refining Co. (Tex.)	Perth Amboy, N. J.....	24 State Street, New York, N. Y.
12	Frt.	35	2, 200	Pittsburgh Steamship Co. (W. Va.)	Duluth, Minn.....	Wolvin Building.
13	Pas.	65	b 3, 174	Panama Mail Steamship Co. (Del.)	San Francisco, Calif.....	2 Pine Street.
14	Tow.	5	360	Providence Steamboat Co. (R. I.)	Providence, R. I.....	Crary Street.
15	Pas.	55	b 3, 174	Panama Mail Steamship Co. (Del.)	San Francisco, Calif.....	2 Pine Street.
16	Pas.	398	17, 000	American Line Steamship Corporation (Del.)	New York, N. Y.....	1 Broadway.
17	Frt.	31	1, 120	Northland Transportation Co. (Wash.)	Ketchikan, Alaska.....	
18	Tow.	8	500	Standard Transportation Co. (Del.)	New York, N. Y.....	26 Broadway.
19	Tow.	8	500	do	do.....	Do.
20	Tnk.	5	125	J. W. Worker	Los Angeles, Calif.....	1526 Center Street, San Pedro, Calif.
21	Frt.	6		Thowald Peders	Wilmington, N. C.....	1805 Perry Avenue.
22	Cod.	19	b 500	Bay State Fishing Co. (Mass.)	Boston, Mass.....	30 Fish Pier, South Boston, Mass.
23	Cod.	19	b 500	do	do.....	Do.
24	Fsh.	18	500	Trawler Notre Dam (Mass.)	do.....	21 Fish Pier, South Boston, Mass.
25	Tnk.	36	2, 800	Motor Tankship Corporation (Del.)	Philadelphia, Pa.....	1608 Walnut Street.
26	Cod.	18	b 500	Trawler Fordham (Mass.)	Boston, Mass.....	21 Fish Pier, South Boston, Mass.
27	Pas.	70	b 5, 000	American-South African Line (N. Y.)	New York, N. Y.....	25 Broadway.
28	Cod.	14	b 375	General Seafoods Corporation (Mass.)	Boston, Mass.....	41 Commercial Street, Gloucester, Mass.
29				do	do.....	Do.
30	Cod.	14	b 375	do	do.....	Do.
31	Tnk.	36	b 2, 800	Motor Tankship Corporation (Del.)	Philadelphia, Pa.....	1608 Walnut Street.
32	Pas.	166	12, 000	Grace Steamship Co. (Del.)	New York, N. Y.....	10 Hanover Square.
33	Frt.	24	2, 500	Munson Steamship Lines (N. Y.)	Mobile, Ala.....	67 Wall Street, New York, N. Y.
34	Frt.	37	3, 000	do	do.....	Do.
35	Fsh.	13	b 300	Alaska Packers' Association (Calif.)	San Francisco, Calif.....	111 California Street.
36	Tow.	9	950	Henry Du Bols' Sons Co. (N. Y.)	New York, N. Y.....	17 State Street.
37	Tnk.	18	1, 000	Tide Water Associated Transport Corporation (Del.)	Wilmington, Del.....	7 West Tenth Street.
38	Tnk.	37	2, 800	Motor Tankship Corporation (Del.)	Philadelphia, Pa.....	1608 Walnut Street.
39	Tnk.	6	500	Lake Tankers Corporation (Del.)	Wilmington, Del.....	7 West Tenth Street.
40	Tnk.	7	400	United Petroleum Transport Co. (N. Y.)	New York, N. Y.....	764 Court Street, (B).
41	Tnk.	8	500	Lake Tankers Corporation (Del.)	Wilmington, Del.....	7 West Tenth Street.
42	Tow.	7	800	Oil Transfer Corporation (Del.)	Newark, N. J.....	17 Battery Place, New York, N. Y.
43	Tnk.	38	2, 800	Motor Tankship Corporation (Del.)	Philadelphia, Pa.....	1608 Walnut Street.
44	Frt.	8	300	Sun Oil Co. (N. J.)	do.....	Do.
45	Frt.	8	300	do	do.....	Do.
46				Howard Povel	Newport, R. I.....	22 Kay Street.
47	Tnk.	5	500	Lake Tankers Corporation (Del.)	Wilmington, Del.....	7 West Tenth Street.
48	Tnk.	11	600	do	do.....	Do.
49	Tnk.	11	600	do	do.....	Do.

YACHTS

[For explanations and abbreviations, see page 2]

Line No.	Official No.	Signal letters	Rig	Name of yacht	Tonnage		Dimensions in feet			When built	Where built
					Gross	Net	Length	Breadth	Depth		
1	140479	JVLN	Ga. s.	Lottie Carson.....	284	234	127.3	32.8	8.8	1881	Port Blakley, Wash....
2	140556	JWKH	Ol. s.	Jilly.....	149	75	102.5	28.8	8.8	1882	San Francisco, Calif....
3	130348	KDHS	Ga. s.	Nepenthe.....	29	20	44.4	15.8	6.4	1869	Bristol, R. I.....
4	126346	KDJB	Sch.	Coronet.....	160	152	118.7	27.0	11.7	1885	Brooklyn, N. Y.....
5	130380	KDVB	St. s.	TECH.....	160	98	115.4	20.0	9.0	1887	Marcus Hook, Pa.....
6	116216	KFGO	Sch.	Sea Fox.....	101	96	96.5	23.9	12.0	1888	Wilmington, Del.....
7	126571	KGNT	Ol. s.	CONSTELLATION.....	167	118	123.7	24.9	12.9	1889	City Island, N. Y.....
8	100469	KHDO	Ga. s.	Mars.....	22	20	45.5	16.5	4.4	1886	Bayport, N. Y.....
9	106740	KHDL	H. bt.	Aiga.....	32	32	48.5	14.1	8.6	1888	Boston, Mass.....
10	116332	KHFV	St. s.	SULTANA.....	400	212	161.1	28.0	16.2	1890	Brooklyn, N. Y.....
11	106797	KHWG	Ga. s.	Awa.....	18	17	43.7	15.0	5.5	1889	South Boston, Mass.....
12	92306	KJTR	Ga. s.	Millicette.....	27	26	52.0	16.4	6.9	1890	Boston, Mass.....
13	3588	KLQV	Ga. s.	Beronda.....	17	15	47.1	9.1	5.2	1893	Camden, N. J.....
14	126905	KLTM	Ga. s.	Choctaw.....	19	18	44.7	14.4	6.6	1889	South Boston, Mass.....
15	96247	KLWF	Ga. s.	Hironnelle.....	35	26	74.9	13.6	7.0	1893	Nyack, N. Y.....
16	86296	KMBS	Ga. s.	Lorowa II.....	42	38	62.2	17.6	6.8	1894	Tottenville, N. Y.....
17	136492	KMFB	Ga. s.	Polyanthus.....	38	35	78.0	13.6	7.9	1895	Bristol, R. I.....
18	127071	KMFP	Ga. s.	Charletta.....	17	12	55.2	11.0	5.7	1895	Nyack, N. Y.....
19	81511	KMGS	Ga. s.	Valcour.....	61	48	89.5	14.2	8.5	1895	do.....
20	127124	KMPT	Ga. s.	Corinthia.....	27	24	66.8	11.7	5.0	1896	New York, N. Y.....
21	120951	KMRH	Ga. s.	Flying Cloud.....	27	25	53.0	15.5	6.3	1893	Boston, Mass.....
22	161769	KMRS	Ga. s.	Isis.....	17	17	43.5	12.3	7.5	1896	Nyack, N. Y.....
23	92720	KMSQ	Ga. s.	Metha Nelson.....	464	345	156.0	36.0	11.9	1896	Fairhaven, Calif. a.....
24	116759	KNBG	Ga. s.	Spalpeen.....	29	26	66.0	12.5	8.1	1897	Bristol, R. I.....
25	127179	KNBL	St. s.	COURIER.....	65	44	91.3	15.8	8.5	1897	South Boston, Mass.....
26	127191	KNOB	Ga. s.	Coyote.....	44	30	72.5	14.0	7.4	1897	Long Island City, N. Y.....
27	130743	KNCH	St. s.	Laurion.....	52	35	99.2	13.7	7.9	1897	Bristol, R. I.....
28	107293	KNCR	St. s.	ONEIDA.....	583	396	172.0	24.0	15.1	1897	Wilmington, Del.....
29	96376	KNDB	Sch.	HILDEGARDE.....	184	145	105.0	26.0	19.5	1897	do.....
30	100642	KNFD	Ga. s.	White Heather.....	16	8	42.0	13.5	6.3	1897	Tottenville, N. Y.....
31	107322	KNFR	Ga. s.	Nelfred.....	36	24	75.3	13.8	5.5	1897	Brooklyn, N. Y.....
32	121062	KNQS	St. s.	FELICIA.....	213	145	144.2	20.1	10.9	1898	do.....
33	107569	KNTB	Ga. s.	Captain Lawrence.....	43	39	60.8	16.2	9.0	1898	Green Bay, Wis.....
34	127328	KNWS	St. s.	CORSAIR.....	1,136	772	270.0	33.3	20.9	1899	Newburgh, N. Y.....
35	150817	KPDB	Ga. s.	Oriana III.....	32	29	64.5	14.4	13.9	1899	Bristol, R. I.....
36	107467	KPFG	Ga. s.	Elsie B.....	36	29	73.0	12.2	5.7	1899	New York, N. Y.....
37	107470	KPGJ	St. s.	FORTUNA.....	119	81	128.3	17.2	9.0	1899	Morris Heights, N. Y.....
38	116901	KPGL	Ga. s.	Slimtar.....	30	27	55.2	15.0	7.9	1899	South Boston, Mass.....
39	111233	KPGN	Ga. s.	Marhar.....	99	74	112.6	15.9	9.1	1899	Greenport, N. Y.....
40	111237	KPHB	Sch.	Ilkamo.....	51	44	61.1	17.5	7.0	1899	East Boothbay, Me.....
41	107474	KPIIF	St. s.	COLONIA.....	259	151	163.7	22.3	10.9	1899	Chester, Pa.....
42	25314	KPJF	Ol. s.	Bonnie Doone.....	30	30	56.5	16.4	6.4	1898	Tottenville, N. Y.....
43	107501	KPLF	Ga. s.	Talayha.....	75	57	83.4	19.0	10.8	1899	Bristol, R. I.....
44	141597	KPRG	Ga. s.	Sea Scamp.....	30	29	58.6	16.4	7.7	1899	Baltimore, Md.....
45	141642	KPTV	Ol. s.	Kaimloa.....	720	509	170.0	36.8	12.2	1900	Alameda, Calif.....
46	93030	KPVB	Ga. s.	Circe.....	18	15	43.0	15.0	5.2	1900	Tottenville, N. Y.....
47	81691	KPVN	Ga. s.	Winnebago.....	17	14	52.0	14.0	6.0	1900	North Haven, Me.....
48	136800	KPVR	St. s.	SWAN.....	146	99	123.5	18.2	10.1	1900	New York, N. Y.....
49	117268	KQBH	Ga. s.	Slesta.....	32	32	57.7	15.1	8.4	1900	New Bedford, Mass.....
50	161858	KQDN	St. s.	Valda.....	79	54	101.7	14.1	7.0	1900	South Boston, Mass.....
51	136806	KQDP	St. s.	Empress.....	50	34	84.0	13.7	8.2	1900	Bristol, R. I.....
52	93052	KQDT	Ga. s.	Monsoon.....	18	18	40.7	14.7	4.6	1900	Brunswick, Ga.....
53	117035	KQTI	Ga. s.	Seneca.....	65	61	81.8	20.4	9.7	1901	Brooklyn, N. Y.....
54	136886	KQVI	Ga. s.	WANDERLUST.....	53	49	69.3	19.5	6.2	1901	Elizabeth, N. J.....
55	127541	KQVS	Ga. s.	Cachalot.....	41	37	66.2	17.3	8.8	1899	New York, N. Y.....
56	127549	KQWR	Ga. s.	Montaka.....	26	23	50.2	15.4	6.7	1901	East Boston, Mass.....
57	117061	KRBL	Ga. s.	Savalo.....	45	40	58.0	17.2	5.6	1901	Tottenville, N. Y.....
58	93083	KRDV	Ga. s.	Marchioness.....	31	27	54.0	15.6	6.0	1900	Bristol, R. I.....
59	107697	KRGB	St. s.	AQUILO.....	193	31	127.4	20.0	11.3	1901	South Boston, Mass.....
60	86570	KRGM	Ga. s.	Caravel.....	22	20	46.4	14.1	6.6	1901	Monument Beach, Mass.....
61	107721	KRMQ	Ga. s.	Norka.....	28	24	59.4	15.0	7.5	1902	South Boston, Mass.....
62	20635	KRMT	Ol. s.	Midwest (composite).....	104	86	107.6	18.2	8.1	1902	Bristol, R. I.....
63	93241	KRMV	Ga. s.	Slesta.....	44	39	67.1	15.0	3.3	1900	Croton, N. Y.....
64	111395	KRMW	Ga. s.	Roamer.....	89	61	82.7	17.2	8.1	1902	Bristol, R. I.....
65	127632	KRPS	Sch.	Clarissa.....	43	38	67.0	17.0	8.1	1901	East Boothbay, Me.....
66	161207	KRQL	Ga. s.	Keewaydin.....	16	14	44.2	11.0	4.2	1902	Glenwood, N. Y.....

YACHTS

[For explanations and abbreviations, see page 2]

Line No.	Crew	Horse-power	Name of owner	Home port	Address of owner
1	7	b 115	Carl C. Guntert.....	Los Angeles, Calif.....	431 East Broadway, Long Beach, Calif.
2	6	b 180	Metro-Goldwyn-Mayer Corporation (N. Y.).....	do.....	Culver City, Calif.
3	1	b 12	S. W. Harden.....	Baltimore, Md.....	4 Chancery Square, Guilford, Md.
4	14		Kingdom Yacht Club.....	Portland, Me.....	Shiloh, Me.
5	14	50	T. Coleman Du Pont.....	Wilmington, Del.....	808 Broome Street.
6	10		Richard D. Upham.....	New York, N. Y.....	Shoreham, N. Y.
7	21	b 150	Herbert M. Sears.....	Boston, Mass.....	53 State Street.
8	2	20	Damon I. Butler.....	Miami, Fla.....	243 Southwest Sixth Street.
9	3		Stanley C. Battles.....	Boston, Mass.....	88 Purchase Street.
10	29	480	John P. Mills Organization (Calif.).....	Los Angeles, Calif.....	448 South Hill Street.
11	2	32	John A. Condon.....	New Haven, Conn.....	24 Perkins Street.
12	2	20	Sidney W. Ironmonger.....	Norfolk, Va.....	Atwood Avenue.
13	2	40	Frank Mirabito.....	Boston, Mass.....	289 E Street.
14	1	b 75	Henry H. Seabrook.....	Philadelphia, Pa.....	505 Bank Avenue, Riverton, N. J.
15	6	b 40	George E. Pierce.....	Buffalo, N. Y.....	Chamber of Commerce.
16	3	b 72	Robert D. Heaton.....	Philadelphia, Pa.....	415 Center Street, Ashland, Pa.
17	3	50	Florence Bailey.....	New York, N. Y.....	67 Washington Street, Northport, N. Y.
18	3	80	Thomas Bennedum.....	Cape Vincent, N. Y.....	Callicoon, N. Y.
19	4	120	J. Barstow Budsworth.....	Miami, Fla.....	243 Southwest Sixth Street, c/o Atlantic Boat Yard.
20	5	65	Dowajl Yacht Co. (N. J.).....	Philadelphia, Pa.....	210 Chestnut Street.
21	3	48	E. L. Robinson.....	Mobile, Ala.....	Ashland Place.
22	2	b 16	A. H. Fraser, jr.....	New York, N. Y.....	401 Clinton Avenue (B).
23	10	320	Fox Film Corporation (N. Y.).....	Los Angeles, Calif.....	1401 North Western Avenue, Hollywood, Calif.
24	2	b 45	H. C. Stratton.....	Boston, Mass.....	Malden, Mass.
25	9	250	George Warrington.....	Washington, D. C.....	3110 Nineteenth Street NW.
26	5	b 90	Fred Paul.....	Chicago, Ill.....	703 South Marshfield Avenue.
27	6	250	M. Crouse Klock.....	Cape Vincent, N. Y.....	Clayton, N. Y.
28	30	250	International Film Service Co. (N. Y.).....	New York, N. Y.....	One hundred and twenty-seventh Street and Second Avenue.
29	17		E. R. Coleman.....	Philadelphia, Pa.....	Lebanon, Pa.
30	1	15	Warren Burbidge.....	New York, N. Y.....	85 State Street (B.).
31	3	b 108	Henry L. Ott.....	Tampa, Fla.....	818 South Edison Avenue.
32	4	600	J. Ross Collins.....	Buffalo, N. Y.....	Larchmont, N. Y.
33	2	b 40	Boy Scouts of America.....	Milwaukee, Wis.....	120 Wisconsin Avenue.
34	52	4,550	J. P. Morgan.....	do.....	23 Wall Street.
35	2	b 25	Anna R. Murray.....	New York, N. Y.....	17 West Sixtieth Street.
36	4	b 60	Joseph H. Callan.....	do.....	141 Broadway.
37	7	750	Frank P. Parish.....	Chicago, Ill.....	Otis Building.
38	4	b 20	James R. Hodder.....	Boston, Mass.....	505 Tremont Building.
39	3	150	Kenneth H. Wood.....	Albany, N. Y.....	100 Emerson Street, Kingston, N. Y.
40	3		C. S. Hamilton.....	New York, N. Y.....	C/o H. M. Sweet Shipyard Co., Greenport, N. Y.
41	20	1,000	John W. Hubbard.....	Pittsburgh, Pa.....	Granite Boulevard.
42	2	35	William Lacy.....	Los Angeles, Calif.....	403 Muirfield Road.
43	10	b 50	Lazard Appman.....	do.....	San Pedro, Calif.
44	3	50	Lin G. Greene.....	Miami, Fla.....	740 Biscayne Boulevard.
45	20	b 220	Gibson Fahnestock.....	Los Angeles, Calif.....	Newport, R. I.
46	2	b 8	Arthur H. Kohlbusch.....	Chicago, Ill.....	1045 West Washington Boulevard.
47	8	b 15	Arthur C. Harvey.....	Boston, Mass.....	Harvey Steel Road.
48	13	400	Mildred Malleson.....	New York, N. Y.....	824 Third Avenue, Cleveland, Ohio.
49	1	b 27	P. F. Malechy.....	Chicago, Ill.....	1402 South Parkside Avenue.
50	3	260	James A. Ross.....	Boston, Mass.....	185 Devonshire Street.
51	5	175	William T. Dewart.....	New York, N. Y.....	280 Broadway.
52	1	45	David B. Baker.....	Baltimore, Md.....	524 Equitable Building.
53	10	b 40	William T. Grant.....	New York, N. Y.....	455 Seventh Avenue.
54	6	75	Harvey S. Bissell.....	Los Angeles, Calif.....	La Crescenta, Calif.
55	5	b 16	Theodore E. Ferris.....	New York, N. Y.....	30 Church Street.
56	3	b 16	H. E. Hamlin.....	Bar Harbor, Me.....	Ellsworth, Me.
57	2	60	Mrs. Ella B. Fulton.....	Miami, Fla.....	1884 Northwest North River Drive.
58	3	b 40	D. H. Conkling.....	do.....	Care Post Publishing Co., West Palm Beach, Fla.
59	8	250	H. F. Alexander.....	Seattle, Wash.....	1519 Railroad Avenue South.
60	1	b 50	F. M. Gebhard.....	New York, N. Y.....	23 Lafayette Street (B).
61	3	35	Drayton Cochran.....	do.....	475 Fifth Avenue.
62	5	120	Benjamin G. Brinkman.....	Miami, Fla.....	Palm Island, Miami Beach, Fla.
63	3	b 80	Marist Brothers.....	Burlington, Vt.....	Isle La Motte, Vt.
64	6	b 35	F. D. M. Strachan.....	Brunswick, Ga.....	Care Strachan Shipping Co.
65	9		Eli Kirk Price.....	Philadelphia, Pa.....	709 Walnut Street.
66	2	b 37	Joseph O. Whittemore.....	New York, N. Y.....	106 Thirtieth Street, Hoboken, N. J.

Line No.	Official No.	Signal letters	Rig	Name of yacht	Tonnage		Dimension in feet			When built	Where built
					Gross	Net	Length	Breadth	Depth		
1	127659	KRSD	Ga. s.	Cygnets.....	29	27	58.1	15.0	7.7	1902	South Boston, Mass.
2	161125	KRTD	St. s.	KISMET.....	146	71	117.0	18.5	11.0	1899	Wilmington, Del.
3	107767	KRTH	Ol. s.	Mary Pinchot.....	250	122	110.0	26.0	19.0	1902	do.
4	130980	KRVB	St. s.	VEGA.....	763	519	236.0	28.1	16.4	1902	Port Richmond, N. Y.
5	107784	KRVJ	St. s.	AZETC.....	808	549	221.4	30.0	15.3	1902	Elizabeth, N. J.
6	127680	KRWD	St. s.	ALICIA.....	174	118	128.0	19.8	10.4	1902	New York, N. Y.
7	3950	KSFC	Ga. s.	Bonito.....	159	152	94.5	23.0	4.4	1902	Croton on Hudson, N. Y.
8	161938	KSHB	Ga. s.	Wayfarer.....	40	33	70.7	16.6	8.7	1903	Boston, Mass.
9	150994	KSJG	Ol. s.	Parthenia (composite).....	110	74	114.0	17.8	8.8	1903	Bristol, R. I.
10	107534	KSJR	St. s.	DORIS.....	192	130	148.1	18.4	11.1	1903	New York, N. Y.
11	151000	KSLT	Slp.	Pellegrina.....	19	17	47.1	13.6	6.4	1903	Boston, Mass.
12	137078	KSMH	St. s.	Baroness.....	99	77	100.3	18.9	9.6	1903	Port Jefferson, N. Y.
13	100788	KSNJ	Ol. y.	INGOMAR.....	143	125	97.0	24.2	11.0	1903	Bristol, R. I.
14	200029	KSNT	Ga. s.	Dawn II.....	24	21	49.3	14.5	5.9	1903	Fall River, Mass.
15	200147	KSPL	Ga. s.	Normona.....	52	45	71.9	22.2	5.2	1903	Tottenville, N. Y.
16	200212	KSQC	Ga. s.	Nokomis.....	44	39	64.5	14.2	6.0	1903	Mariners Harbor, N. Y.
17	220334	KSRB	St. s.	ATLANTIC.....	303	206	144.5	29.5	13.1	1903	Shooters Island, N. Y.
18	200314	KSRD	Ga. s.	Wing and Wing.....	16	12	45.3	9.8	7.2	1903	Newport, R. I.
19	200436	KSRM	St. s.	ROXANA.....	132	74	112.2	17.0	4.5	1903	Racine, Wis.
20	200588	KSVQ	St. s.	Eugenia.....	94	64	97.2	18.0	8.8	1904	Bristol, R. I.
21	111461	KSVJ	Ga. s.	Rampant.....	38	36	65.0	13.6	6.0	1903	Bridgeport, Conn.
22	200641	KSVT	St. s.	UVIRA.....	330	224	135.0	28.0	17.9	1903	Newburgh, N. Y.
23	200770	KSWV	Ga. s.	Zara.....	43	33	64.3	17.5	6.9	1904	Boston, Mass.
24	200800	KTBL	Ga. s.	CAROL.....	84	73	86.0	21.2	12.4	1904	do.
25	127648	KTOM	Ga. s.	Cossack.....	16	11	43.9	12.1	7.2	1902	do.
26	200903	KTON	Ga. s.	Palestine.....	68	60	82.5	21.4	9.0	1904	Port Jefferson, N. Y.
27	201027	KTDD	St. s.	CALUMET.....	153	87	115.9	17.5	10.3	1903	Boston, Mass.
28	201085	KTFJ	Ol. s.	Ansantawao.....	136	107	108.0	18.5	7.7	1904	Greenport, N. Y.
29	201109	KTFR	Ga. s.	Whilaway.....	49	45	54.6	16.6	4.4	1904	Tarrytown, N. Y.
30	201113	KTFV	Ga. s.	Palmetto.....	23	17	60.2	12.5	3.0	1903	New York, N. Y.
31	201343	KTHR	Ga. s.	AZARA.....	96	90	94.4	21.3	8.0	1904	Shooters Island, N. Y.
32	201644	KTNV	Ga. s.	SEMINOLE.....	174	140	107.7	21.0	7.1	1904	Mariners Harbor, N. Y.
33	206943	KTPS	St. s.	NARADA.....	505	259	201.3	27.2	13.4	1889	Leith, Scotland.
34	201700	KTQL	Ga. s.	NIRODHA.....	323	304	119.8	22.1	8.2	1901	Newburgh, N. Y.
35	201727	KTQV	Ga. s.	YUMA.....	16	11	43.0	13.0	3.2	1904	Miami, Fla.
36	201777	KTRD	St. s.	Levanter (composite).....	131	89	115.6	17.0	9.9	1905	New York, N. Y.
37	201963	KTVB	Slp.	Doris.....	41	28	61.2	15.1	10.0	1905	do.
38	202230	KTWN	Ga. s.	Siesta.....	31	26	76.8	11.7	5.1	1905	do.
39	81651	KTWR	Ga. s.	Water Nymph.....	38	28	69.0	12.0	5.4	1899	Baltimore, Md.
40	202248	KTWS	Ga. s.	Sweetheart.....	30	26	57.6	12.0	5.2	1905	New York, N. Y.
41	202306	KVBF	Ga. s.	INVADER.....	155	141	112.7	25.6	13.5	1905	Boston, Mass.
42	202359	KVBL	Ga. s.	Betty.....	54	36	64.0	18.8	9.3	1905	Tottenville, N. Y.
43	202442	KVBT	Ga. s.	Gamboller.....	20	17	55.8	11.4	5.0	1905	New York, N. Y.
44	202585	KVCS	Ol. s.	Sea Urchin.....	35	24	55.8	15.4	7.8	1905	Bristol, R. I.
45	201194	KVFT	St. s.	CAPITOLA.....	123	83	137.6	19.5	9.7	1904	Toledo, Ohio.
46	202916	KVGP	Ga. s.	Hesper.....	39	32	60.0	14.2	5.8	1906	Long Island City, N. Y.
47	202917	KVGG	Ga. s.	Trinculo.....	31	27	60.1	14.2	6.2	1906	do.
48	202991	KVHC	Ga. s.	Idalla.....	34	31	59.4	16.0	8.3	1906	Boston, Mass.
49	202993	KVHD	Sch.	Aurella.....	49	43	65.6	18.0	10.4	1906	do.
50	202176	KVHQ	Ga. s.	Tarpon.....	20	17	43.3	15.1	6.5	1905	do.
51	203078	KVJG	Sch.	Princess (composite).....	62	42	66.6	18.0	9.8	1905	Bristol, R. I.
52	155440	KVJM	Ga. s.	Onawa.....	17	15	42.3	14.2	6.1	1902	Bayonne, N. J.
53	203104	KVJN	Ga. s.	SAVARONA.....	115	102	87.2	23.0	12.2	1906	Boston, Mass.
54	203117	KVJS	Ga. s.	Needle.....	22	18	64.0	10.0	5.7	1906	do.
55	203087	KVJT	Ga. s.	Alma.....	39	28	58.0	14.2	4.0	1906	Port Jefferson, N. Y.
56	203148	KVLB	St. s.	ALONDRA.....	198	134	140.4	21.0	13.3	1906	Wilmington, Del.
57	203136	KVLG	Ga. s.	Friendship.....	121	97	83.9	23.6	4.8	1906	Greenwich, Conn.
58	203169	KVLH	Ga. s.	Taormina.....	62	57	78.7	19.0	10.2	1906	Boston, Mass.
59	127106	KVLW	St. s.	CYNTHIA.....	103	70	120.0	17.5	6.6	1895	Detroit, Mich.
60	203202	KVMB	Ga. s.	Katrina II.....	24	16	55.5	11.2	5.0	1906	Bayonne, N. J.
61	203232	KVMJ	Ga. s.	Rovonah.....	22	17	53.7	11.2	4.9	1906	do.
62	203394	KVNQ	St. s.	KETHON.....	185	106	123.4	20.0	10.7	1906	Boston, Mass.
63	203435	KVPC	Ga. s.	Rambler.....	23	21	52.5	11.2	5.8	1906	do.
64	203493	KVPL	Ga. s.	Ethelsa.....	25	17	66.0	10.0	6.5	1906	East Greenwich, R. I.
65	203497	KVQD	Ga. s.	Lasca.....	32	28	57.3	15.4	7.2	1906	Gloucester, Mass.
66	203579	KVQF	Ga. s.	Eunice M.....	49	45	75.2	14.0	6.1	1906	New York, N. Y.
67	203636	KVRF	Ga. s.	Irondequoit.....	20	17	51.4	13.2	7.2	1903	do.

Line No.	Crew	Horse-power	Name of owner	Home port	Address of owner
1	3	16	Cygnat Corporation (N. Y.)	New York, N. Y.	C/o Crowell & Rouse, 111 Broadway.
2	12	700	Herbert Coppell	do.	62 William Street.
3	12	b 150	Gifford Pinchot	Philadelphia, Pa.	Millford, Pa.
4	36	4,500	Nelson B. Warden	do.	809 Witherspoon Building.
5	45	2,200	Albert C. Burrage	Boston, Mass.	85 Ames Building.
6	13	700	John M. Hansen	New York, N. Y.	120 Broadway.
7	4	b 50	A. V. Peacock	Miami, Fla.	3129 Oak Avenue, Coconut Grove, Fla.
8	3	b 32	Palmer M. Way	Philadelphia, Pa.	115 East Wildwood Avenue, Wildwood, N. J.
9	13	160	Parthena Corporation (N. Y.)	New York, N. Y.	44 East Forty-third Street.
10	17	1,000	William A. Hofnauer	Chicago, Ill.	1540 Lake Shore Drive.
11	1		W. W. Northrop	New York, N. Y.	152 West Seventy-sixth Street.
12	10	300	Barron G. Collier	do.	220 West Forty-second Street.
13	3	75	Albert L. Hoffman	do.	58 East Seventy-ninth Street.
14	2	b 37	Thomas Rumney	do.	Palace Boulevard, Bayside, N.Y.
15	3	50	Robert A. Smith	do.	Mahwah, N. J.
16	3	b 45	Carolina Yacht Corporation (S. C.)	Charleston, S. C.	
17	30	250	Gerard B. Lambert	New York, N. Y.	250 Park Avenue.
18	1	b 20	Milton N. Gallup	Cleveland, Ohio.	Willoughby, Ohio.
19	10	400	Ray Adams	Gloucester, Mass.	31 Park Avenue, Malden, Mass.
20	8	250	Michael E. Paterno	New York, N. Y.	Irvington-on-Hudson, N. Y.
21	1	25	George B. Chase	Tampa, Fla.	7311 Burlington Avenue, St. Petersburg, Fla.
22	24	330	Herbert C. Lakin	New York, N. Y.	441 Lexington Avenue.
23	5	b 55	J. H. Wade, jr.	do.	41 Park Avenue.
24	12	b 100	Felix M. Warburg	do.	52 William Street.
25	2	b 20	Harrison Smith	Hartford, Conn.	West Hartford, Conn.
26	7	b 50	Andrew G. Pierce, jr.	New Bedford, Mass.	Madison Street.
27	12	1,200	DeNeal H. Samuel	New York, N. Y.	Hotel Olcott.
28	6	400	Wilson Marshall	Bridgeport, Conn.	Marina Park.
29	2	b 75	Claude Nolan	Jacksonville, Fla.	1001 Main Street.
30	2	b 45	Louis Jennes	New York, N. Y.	1672 Union Street (B).
31	8	90	George J. Baker	Detroit, Mich.	Care Detroit Yacht Club.
32	10	b 225	Seminole Boat Co. (Del.)	Miami, Fla.	1317 Biscayne Boulevard.
33	35	70	Henry Walters	Baltimore, Md.	5 South Street.
34	7	600	South Florida Yacht Club	Miami, Fla.	209 NE. Twenty-first Street.
35	2	35	James S. Thompson	do.	2497 Abaco Avenue, Coconut Grove.
36	12	500	William H. Todd	New York, N. Y.	25 Broadway.
37	3		Miss Louise N. Grace	do.	Great Neck, N. Y.
38	2	b 25	Charles T. Lark	do.	99 Prospect Avenue, Hackensack, N. J.
39	3	b 65	Roy P. Dobson	Baltimore, Md.	Relay, Md.
40	2	b 90	Edson W. Briggs	Washington, D. C.	1108 Sixteenth Street NW.
41	17	b 100	Joseph M. Schenck	Los Angeles, Calif.	1041 North Formosa Avenue.
42	3	b 85	Victor A. Searles	Philadelphia, Pa.	Atlantic City, N. J.
43	1	b 40	Augustus Smith	New York, N. Y.	Roselle, N. J.
44	3	85	J. Thorn Willson	do.	138 East Thirty-fourth Street.
45	7	500	H. T. Wickes	Port Huron, Mich.	Saginaw, Mich.
46	4	b 100	E. Hume Talbot	Washington, D. C.	14 West Kirk Street.
47	2	b 65	Charles M. Struven	Baltimore, Md.	114 South Frederick Street.
48	5	b 40	Painless Parker	San Francisco, Calif.	15 Stockton Street.
49			James Crosby Brown	Philadelphia, Pa.	1531 Walnut Street.
50	3	b 25	John H. Elliott	Baltimore, Md.	1202 Garret Building.
51	6		H. G. S. Noble	New York, N. Y.	42 Broadway.
52	1	b 20	Winthrop P. Moore	do.	205 East Forty-second Street.
53	14	b 100	Joseph M. MacDonough	do.	570 Park Avenue.
54	2	100	Ralph E. Barker	Fall River, Mass.	47 Winthrop Street, Taunton, Mass.
55	1	55	Terra Marine Holding Corporation (Del.)	New York, N. Y.	Box 74, Clayton, Del.
56	13	900	A. Atwater Kent	Philadelphia, Pa.	4700 Wissahickon Avenue.
57	3	b 280	Fred Roberts	Tampa, Fla.	General Delivery, Fort Myers, Fla.
58	9	b 63	L. F. Crofoot	Omaha, Nebr.	Omaha National Bank Building.
59	8	350	Merrill B. Mills	New York, N. Y.	Manhattan Club.
60	1	b 60	Theodore Durham	do.	520 West Two hundred and eighteenth Street.
61	2	b 50	W. J. Pierpont	Savannah, Ga.	711 Whitaker Street.
62	16	80	John W. Hubbard	Pittsburgh, Pa.	Granite Building.
63	1	b 40	George W. Allen, jr.	New Bedford, Mass.	25 Mapleview Terrace.
64	2	80	Ethelsa Corporation (N. Y.)	New York, N. Y.	54 Broadview Avenue, New Rochelle, N. Y.
65	3	40	James Ryan	do.	224 West Broad Street, Newark, N. J.
66	4	b 100	Charles E. Penny	Philadelphia, Pa.	York and Brook Road, Abington, Pa.
67	2	24	G. A. Tacot	New York, N. Y.	223 Rye Beach Avenue, Rye, N. Y.

Line No.	Official No.	Signal letters	Rig	Name of yacht	Tonnage		Dimension in feet			When built	Where built
					Gross	Net	Length	Breadth	Depth		
1	203690	KVRP	Ga. s.	Tarolinta.....	22	20	60.0	12.2	5.6	1906	Long Island City, N. Y.
2	201002	KVSN	Ga. s.	Atricilla.....	25	22	46.2	16.7	6.2	1904	Quincy, Mass.
3	203827	KVTJ	St. s.	FLORIDA.....	276	188	163.3	20.4	11.0	1907	New York, N. Y.
4	203929	KVWM	Ga. s.	Ramallah (composite).....	49	29	67.8	18.8	10.3	1907	Bristol, R. I.
5	203966	KVWR	Ga. s.	Winsome (composite).....	49	30	67.8	16.8	10.3	1907	do.
6	203973	KWBF	St. s.	HALCYON.....	161	109	125.5	18.3	11.1	1907	New York, N. Y.
7	203081	KWBG	Sch.	Mistral.....	41	37	64.0	16.7	9.2	1907	Boston, Mass.
8	203999	KWBJ	Ga. s.	Dreamwold.....	18	12	45.7	12.9	4.0	1907	New Haven, Conn.
9	204048	KWBS	Ga. s.	Mischief.....	19	13	50.8	12.7	7.2	1907	Boston, Mass.
10	204061	KWBT	Ga. s.	Idaho.....	18	18	56.5	12.0	5.0	1907	Marblehead, Mass.
11	204069	KWBV	Ol. s.	ALCYON.....	452	220	155.6	30.0	17.6	1907	Boston, Mass.
12	204083	KWCF	Ga. s.	Flamingo.....	23	21	41.3	15.2	7.2	1907	Brooklyn, N. Y.
13	204158	KWCT	Ga. s.	Edlouadma.....	44	38	64.4	15.0	6.1	1907	Long Island City, N. Y.
14	3479	KWDC	Ga. s.	Baboon.....	19	18	44.5	14.0	8.8	1888	Boston, Mass.
15	204194	KWDJ	Ga. s.	Avenger (composite).....	34	21	53.0	14.3	9.1	1907	Bristol, R. I.
16	204272	KWFC	Ga. s.	Nootka.....	17	12	39.0	13.6	5.8	1907	Winslow, Wash.
17	204234	KWFF	Ga. s.	Kwasind.....	33	28	57.5	12.5	5.2	1907	Philadelphia, Pa.
18	204323	KWFF	Ga. s.	San Toy II.....	35	29	69.7	13.4	6.5	1907	New York, N. Y.
19	204325	KWFS	Ol. s.	WINDWARD.....	63	54	79.3	19.5	8.7	1907	do.
20	204420	KWGM	Ga. s.	Skidbladnir.....	76	55	90.0	15.8	6.0	1907	Wilmington, Calif.
21	204490	KWHJ	Ol. s.	Venture.....	48	28	71.5	13.1	7.0	1907	South Boston, Mass.
22	204607	KWJB	Ga. s.	Wayfarer.....	23	19	48.4	12.2	5.5	1907	Boston, Mass.
23	204622	KWJD	St. s.	AERA.....	147	100	138.8	15.5	10.3	1907	New York, N. Y.
24	204641	KWJG	Ga. s.	Gannet.....	28	16	56.9	12.6	4.7	1907	Quincy, Mass.
25	205004	KWNC	Ga. s.	Allegro.....	191	130	108.4	20.1	12.4	1908	Essington, Pa.
26	100581	KWNT	St. s.	MALAY II.....	201	111	151.0	20.0	11.2	1889	Chester, Pa.
27	205347	KWQG	Ga. s.	Anna Marie III.....	66	42	84.8	15.4	7.0	1908	Boston, Mass.
28	205336	KWQH	Ga. s.	Anaweta.....	27	27	51.0	12.5	6.0	1908	East Greenwich, R. I.
29	205358	KWQJ	Ga. s.	ASOR II.....	70	48	120.0	12.6	6.6	1908	City Island, N. Y.
30	205494	KWQT	Ga. s.	CHRISTINA.....	123	78	103.3	17.3	9.2	1908	Boston, Mass.
31	205684	KWRJ	Ol. s.	DIXIE.....	73	50	94.5	14.1	8.0	1908	City Island, N. Y.
32	205761	KWRP	St. s.	Pilgrim.....	18	17	43.9	11.7	5.3	1899	Boston, Mass.
33	213590	KWTB	St. s.	CASIANA.....	1,227	551	254.0	33.0	18.6	1908	Greenock, Scotland.
34	205959	KWTG	Ga. s.	Marj III.....	85	46	104.3	15.4	8.2	1908	South Boston, Mass.
35	205981	KWTL	Ol. s.	MACHIGONNE.....	196	132	129.4	19.2	10.8	1909	New York, N. Y.
36	213125	KWTM	St. s.	CYTHERA.....	602	186	192.2	27.6	16.1	1907	Leith, Scotland.
37	200001	KWVC	Ga. s.	Polaris.....	29	25	58.3	15.4	6.6	1903	Bristol, R. I.
38	206207	LBOH	Ga. s.	Ariel.....	26	22	53.3	11.5	6.2	1909	East Greenwich, R. I.
39	206208	LBCJ	Slp.	Kalinga (composite).....	27	18	49.0	13.0	8.5	1909	Bristol, R. I.
40	206231	LBOH	Ga. s.	Lotus.....	130	80	85.0	18.3	4.2	1909	Seattle, Wash.
41	206235	LBOH	Ga. s.	Duchess.....	53	33	73.5	18.0	9.6	1909	Boston, Mass.
42	136385	LBOH	St. s.	EL PRIMERO.....	102	73	11.5	17.8	8.6	1893	San Francisco, Calif.
43	206317	LBDG	Ga. s.	Sea Gull.....	26	20	58.2	12.4	5.4	1909	Greensport, N. Y.
44	206318	LBDH	Ga. s.	Insep.....	26	20	58.2	12.4	5.4	1909	do.
45	111331	LBDG	Slp.	Dolly.....	17	15	44.8	12.3	6.5	1901	South Boston, Mass.
46	206313	LBDN	Ga. s.	Shark.....	30	24	74.2	12.4	7.2	1909	Osterville, Mass.
47	206390	LBDQ	Ol. s.	Alma.....	124	106	88.7	14.9	7.6	1909	Wilmington, Calif.
48	201209	LBDH	Ga. s.	Noah's Ark.....	46	39	62.5	16.0	4.2	1904	Baltimore, Md.
49	206503	LBDV	Ga. s.	Wonaloa.....	104	60	115.2	15.8	9.8	1909	Boston, Mass.
50	206548	LBFO	Ga. s.	Thetis.....	61	42	89.8	17.6	7.7	1909	Long Branch, N. J.
51	206562	Lbfd	St. s.	FALCON.....	299	154	156.5	23.6	12.5	1909	Wilmington, Del.
52	203050	LBfJ	Ga. s.	Clione.....	20	18	44.6	14.0	6.6	1906	East Boothbay, Me.
53	206628	LBfQ	Ga. s.	Mohawk (composite).....	20	20	49.9	11.0	9.2	1909	Baltimore, Md.
54	206537	LBFS	Ga. s.	CORINTHIA.....	66	45	78.7	14.4	7.1	1909	New York, N. Y.
55	206665	LBGD	Ga. s.	Thais.....	23	19	54.6	11.2	6.0	1909	Lynn, Mass.
56	206966	LBGW	Ga. s.	Vencedor.....	90	50	83.2	16.9	7.4	1909	Boston, Mass.
57	207197	LBJK	Slp.	Shimna (composite).....	34	21	58.0	14.3	9.1	1910	Bristol, R. I.
58	207271	LBJS	Ga. s.	Porpoise.....	36	25	70.6	13.0	5.7	1910	Baltimore, Md.
59	207285	LBJV	Ga. s.	Black Watch II.....	77	41	94.4	15.0	7.7	1910	Boston, Mass.
60	207359	LBKP	Ga. s.	Welcome.....	43	29	63.3	14.0	7.2	1910	do.
61	207367	LBKS	Ol. s.	ALOHA.....	659	329	180.1	35.6	17.0	1910	Quincy, Mass.
62	207371	LBKT	Ga. s.	Saracen III.....	45	30	75.3	12.0	6.7	1910	Boston, Mass.
63	207387	LBKW	Ga. s.	MIRAMAR.....	106	72	100.5	17.1	8.5	1910	New York, N. Y.
64	207400	LBMF	Ga. s.	Isabella II.....	29	26	62.8	12.2	5.3	1910	do.
65	207401	LBMG	Ga. s.	The Major.....	26	22	62.1	12.2	5.1	1910	do.
66	207414	LBMH	Slp.	Alice.....	17	14	47.0	12.0	7.0	1910	Boston, Mass.

Line No.	Crew	Horse-power	Name of owner	Home port	Address of owner
1	1	50	William A. Rigoulot.....	New York, N. Y.....	350 Fulton Street (B).
2	3	b 35	W. B. P. Weeks.....	Salem, Mass.....	Beverly, Mass.
3	18	800	Barron G. Collier.....	New York, N. Y.....	220 West Forty-second Street.
4	3	50	R. H. I. Goddard.....	Providence, R. I.....	66 Power Street.
5	5	50	Neal Rantoul.....	Boston, Mass.....	50 Congress Street.
6	13	350	Dutee W. Flint.....	Newport, R. I.....	Middletown, R. I.
7	6		Howard E. Perry.....	Portland, Me.....	52 Exchange Street.
8	2	28	George Gress.....	New York, N. Y.....	24 Twenty-fourth Street, College Point, N. Y.
9	2	b 15	Henry W. Banks, jr.....	do.....	14 Wall Street.
10	2	b 25	W. W. Vensel.....	Pittsburgh, Pa.....	5519 Forbes Street.
11	30	450	H. W. Putnam, jr.....	New York, N. Y.....	106 Chambers Street.
12	2	b 18	Bart Darress.....	do.....	130 Grand Place, Arlington, N. J.
13	2	b 74	R. E. E. De Montluzen.....	New Orleans, La.....	306 Barrone Street.
14	2	18	Ben Ames, jr.....	New York, N. Y.....	14 Horation Street.
15	4		W. W. Watson, jr.....	Philadelphia, Pa.....	1511 Walnut Street.
16	1	b 25	Vernon Combs.....	Los Angeles, Calif.....	1406 Fourth Avenue
17	2	b 50	William S. Grant, jr.....	Bar Harbor, Me.....	North East Harbor, Me.
18	3	b 200	Frank B. Powers.....	Boston, Mass.....	Bridgeway Hotel, Springfield, Mass.
19	6	70	Charles J. Demateis.....	Los Angeles, Calif.....	1907 Huntington Drive, South Pasadena, Calif.
20	6	b 300	Frank A. Garbutt.....	do.....	712 Pantages Building.
21	3	100	Walter C. Lewis.....	Boston, Mass.....	101 Tremont Street.
22	2	b 25	Warren D. Hann.....	Tampa, Fla.....	1895 Ninth Street, North West Wildwood, N. J.
23	12	200	Barron G. Collier.....	New York, N. Y.....	220 West Forty-second Street.
24	3	50	F. C. White.....	do.....	11 Moore Street.
25	11	b 360	Eleanor M. Elverson, Estate of.....	Philadelphia, Pa.....	Elverson Building.
26	18	1, 100	Mary Weld.....	Boston, Mass.....	Brookline, Mass.
27	5	b 140	John W. Biggs.....	do.....	60 Marsh Street, Dorchester, Mass.
28	1	75	Fellowes Thompson.....	New Haven, Conn.....	71 College Street.
29	6	b 600	Frank H. Berg, jr.....	New York, N. Y.....	5 Beatrice Court, Far Rockaway, N. Y.
30	7	b 250	Herman W. Falk.....	Milwaukee, Wis.....	404 Terrace Avenue.
31	6	b 160	Robert Barbour.....	New York, N. Y.....	6 Park Place, Paterson, N. J.
32	3	60	Farm and Trades School.....	Boston, Mass.....	Thompsons Island, Boston Harbor, Mass.
33	40	2, 500	Edward L. Doheny.....	Los Angeles, Calif.....	Security Building.
34	8	300	J. H. Oberfelder.....	Chicago, Ill.....	110 South Dearborn Street.
35	15	600	J. F. Craig.....	Los Angeles, Calif.....	905 Atlantic Avenue, Long Beach, Calif.
36	30	1, 650	Edith Hale Harkness.....	New York, N. Y.....	4 East Sixty-sixth Street.
37	3	b 80	Carl W. Trautman.....	Cleveland, Ohio.....	218 Nineteenth Street NW., Canton, Ohio.
38	1	b 40	F. V. Killian.....	Washington, D. C.....	518 Thirteenth Street NW.
39	3		Gerald W. Hart.....	Hartford, Conn.....	186 North Beacon Street.
40	3	b 80	Maurice McMicken.....	Seattle, Wash.....	Colman Building.
41	5	b 60	Herbert G. Wellington.....	New York, N. Y.....	120 Broadway.
42	4	250	S. A. Perkins.....	Tacoma, Wash.....	301 Perkins Building.
43	2	b 60	Phillip Albert Curran.....	New York, N. Y.....	333 Clinton Avenue.
44	21	b 125	W. Cooper Proctor.....	Cincinnati, Ohio.....	Gwynne Building.
45	3		Morgan Butler.....	Boston, Mass.....	77 Franklin Street.
46	1	b 80	Morgan Barney.....	Bridgeport, Conn.....	Greenwich, Conn.
47	6	b 170	Willis J. Walker.....	San Francisco, Calif.....	307 Monadnock Building.
48	5	b 72	Charles T. Stork.....	New York, N. Y.....	233 Broadway.
49	9	b 500	Charles T. Aldrich.....	Providence, R. I.....	230 Hope Street.
50	2	100	Warren Sommers.....	Philadelphia, Pa.....	239 North Missouri Avenue, Atlantic City, N. J.
51	21	1, 000	Myron C. Taylor.....	New York, N. Y.....	120 Broadway.
52	1	9	J. W. Knowles.....	New Bedford, Mass.....	88 Orchard Street.
53	1	b 60	Ralph E. Barry.....	Washington, D. C.....	320 Pequot Avenue, New London, Conn.
54	5	b 160	New York Yacht Launch and Engine Co. (N. Y.).....	Newark, N. J.....	Morris Heights, N. Y.
55	2	b 40	Everett T. House.....	Hartford, Conn.....	Unionville, Conn.
56	5	b 150	Grosvenor Farwell.....	New York, N. Y.....	48 Wall Street.
57	6		Gerald W. Ford.....	do.....	41 East Forty-second Street.
58	3	b 100	Ogden Reid.....	do.....	Tribune Building.
59	4	b 200	A. C. Wells.....	Milwaukee, Wis.....	Menominee, Mich.
60	3	b 75	William H. Johns.....	New York, N. Y.....	383 Madison Avenue.
61	38	750	Arthur Curtiss James.....	do.....	Park Avenue and Sixty-ninth Street.
62	5	b 100	Charles Piepenbrink.....	Boston, Mass.....	70 Locust Street, South Boston, Mass.
63	7	b 200	W. B. Armstrong.....	New York, N. Y.....	200 Overlook Circle.
64	1	b 30	Arthur J. McWatters.....	do.....	256 Rose Street, Freeport, N. Y.
65	1	b 30	Charles W. Galloway.....	Baltimore, Md.....	B. & O. Building.
66	3		Charles B. Keeler.....	Bridgeport, Conn.....	Ox Ridge, Darien, Conn.

Line No.	Official No.	Signal letters	Rlg	Name of yacht	Tonnage		Dimension in feet			When built	Where built
					Gross	Net	Length	Breadth	Depth		
1	207423	LBMJ	Ga. s.	Mahana.....	26	24	55.4	13.4	5.6	1910	Nyack, N. Y.....
2	207413	LBMP	Ga. s.	Caliph.....	22	15	53.5	11.5	5.2	1910	Camden, N. J.....
3	207432	LBNG	Ga. s.	Nurmah.....	59	49	66.6	19.0	7.2	1910	Boston, Mass.....
4	207540	LBNH	Ga. s.	Lucinda II.....	44	30	74.5	14.0	6.3	1910	Philadelphia, Pa.....
5	207573	LBNK	Ol. s.	Siesta.....	56	32	70.1	15.2	6.1	1910	Boston, Mass.....
6	207587	LBNP	Ga. s.	Kemah.....	79	54	84.0	18.0	8.7	1910	Camden, N. J.....
7	207589	LBNG	Ga. s.	Queen Mab (composite).....	63	49	62.8	17.8	11.4	1910	Bristol, R. I.....
8	207697	LBNR	Ga. s.	ALACRITY.....	101	69	111.0	15.0	9.3	1910	Wilmington, Del.....
9	207653	LBPC	Ga. s.	Magnet.....	76	52	95.3	14.9	7.5	1910	Bayonne, N. J.....
10	207901	LBQH	Ga. s.	Debuntante.....	95	65	92.0	17.0	8.1	1910	Seattle, Wash.....
11	207718	LBQN	Ga. s.	Castida.....	22	19	45.3	11.9	5.2	1910	Norwalk, Conn.....
12	208011	LBQS	Ga. s.	Golden Days.....	79	71	69.8	18.5	5.2	1910	Camden, N. J.....
13	208050	LBQV	Ga. s.	Reola.....	33	31	55.5	12.5	5.5	1910	New York, N. Y.....
14	208281	LBSK	Ga. s.	Bide-a-wee.....	41	27	68.6	14.0	5.9	1910	Baltimore, Md.....
15	208284	LBSN	Ga. s.	Lidwina, III.....	27	18	77.1	10.0	5.0	1911	New York, N. Y.....
16	208306	LBST	Ga. s.	JUNIATA.....	142	96	126.0	17.1	8.4	1910	do.....
17	208469	LBTB	Ol. s.	Typee.....	46	31	72.0	13.5	7.4	1911	Camden, N. J.....
18	208493	LBTW	Slip.	Flying Cloud (composite)⊙.....	28	23	50.0	14.0	9.6	1911	Bristol, R. I.....
19	208375	LBVD	Ga. s.	Rosemary.....	41	32	64.1	13.6	5.6	1909	Quincy, Mass.....
20	208534	LBVH	Sch.	ELNA.....	206	158	112.0	26.7	17.6	1911	Bristol, R. I.....
21	208463	LBVM	Ga. s.	Atlantis.....	31	29	60.0	12.6	7.4	1911	Greenport, N. Y.....
22	208603	LBVN	Ol. s.	DAUNTLESS.....⊙	513	412	168.2	33.5	18.5	1911	Port Richmond, N. Y.....
23	208617	LBVQ	Ga. s.	Ellen.....	28	19	67.4	12.2	5.0	1911	do.....
24	208667	LBVT	Ga. s.	ENCHANTRESS.....⊙	191	171	118.4	27.1	16.6	1911	Neponset, Mass.....
25	208685	LBVW	Ga. s.	Anton Dohrn.....	45	30	76.3	16.7	7.0	1911	Miami, Fla.....
26	208710	LBWF	Ga. s.	Nautilus.....	19	13	48.1	10.5	5.4	1911	Boston, Mass.....
27	208817	LBWM	Ga. s.	Donaldo.....	85	58	99.9	16.7	7.7	1911	Nyack, N. Y.....
28	208868	LBWT	Ga. s.	Remlik III.....	54	40	77.4	14.0	6.4	1911	South Boston, Mass.....
29	208966	LOBF	Ga. s.	Charlotte S.....	49	44	73.0	14.1	10.0	1911	Stamford, Conn.....
30	208867	LOBG	Ga. s.	Flora Del Mar.....	34	29	64.0	14.1	8.3	1911	do.....
31	208997	LOBJ	Ga. s.	Ilah.....	97	79	83.3	17.1	9.8	1911	Camden, N. J.....
32	209079	LOBT	Ga. s.	Dixie.....	27	18	54.1	10.5	6.3	1911	Essington, Pa.....
33	209046	LCDH	Ga. s.	Buddy.....	91	61	71.2	18.5	8.4	1911	Camden, N. J.....
34	209064	LCDN	Ga. s.	Adare.....	42	31	69.5	16.7	8.5	1911	Chelsea, Mass.....
35	209065	LCDP	Ga. s.	Luvina.....	51	35	75.8	13.8	6.3	1911	Bayonne, N. J.....
36	209261	LCFK	Ga. s.	Troubadour.....	18	12	44.5	10.1	5.3	1911	Toms River, N. J.....
37	209270	LCFM	Ga. s.	Celia.....	57	51	67.0	16.5	6.0	1911	New York, N. Y.....
38	209305	LCFQ	Ol. s.	Alcalda.....	85	57	92.6	15.3	7.8	1911	Port Jefferson, N. Y.....
39	209363	LCFW	Ga. s.	Osprey.....	20	24	53.9	13.0	5.9	1911	Camden, N. J.....
40	209402	LCGM	Ga. s.	Helasa.....	81	55	91.0	16.0	7.8	1911	Baltimore, Md.....
41	209514	LCGW	Ga. s.	Argo.....	76	51	71.5	16.7	8.1	1912	Camden, N. J.....
42	209519	LCHD	Ol. s.	Southern Breeze.....	93	63	91.8	17.0	8.0	1912	Baltimore, Md.....
43	209625	LCHN	Ga. s.	Flying Scud.....	22	21	54.5	15.5	5.3	1909	Bay Shore, N. Y.....
44	209683	LCHQ	Ga. s.	Scotlan.....	68	40	83.5	15.3	9.0	1912	West Mystic, Conn.....
45	209797	LOJH	Ga. s.	Felicia.....	150	102	111.4	18.5	10.1	1912	New York, N. Y.....
46	209829	LOJN	Ga. s.	Barracuda.....	30	27	55.7	10.6	5.0	1912	Marblehead, Mass.....
47	209835	LOJP	Ga. s.	Half Moon.....	18	18	40.0	11.0	5.8	1911	East Greenwich, R. I.....
48	209890	LOJV	Ol. s.	Diane.....	61	41	64.5	16.6	8.5	1912	Essington, Pa.....
49	209977	LOKG	Ga. s.	Valeda.....	31	25	49.5	11.1	6.1	1912	West Lynn, Mass.....
50	209982	LOKM	Ga. s.	Navigator.....	51	35	87.0	14.0	6.2	1912	South Boston, Mass.....
51	209987	LOKP	Ga. s.	Katharine W.....	32	23	59.4	11.9	5.6	1912	Boston, Mass.....
52	210064	LOKS	Ga. s.	Esolanie.....	62	51	85.2	13.4	7.3	1911	East Port Chester, Conn.....
53	210142	LOKV	Ga. s.	Colleen.....	115	78	89.0	18.5	10.0	1912	Camden, N. J.....
54	209029	LGMG	Ga. s.	Amuray.....	31	21	58.5	13.2	6.4	1911	Port Clinton, Ohio.....
55	210329	LGMT	Ga. s.	Esperanza.....	40	27	63.1	17.2	8.0	1912	Easton, Md.....
56	210555	LCPB	Ga. s.	Santanta.....	94	79	84.8	19.8	5.8	1912	Boston, Mass.....
57	210682	LCPG	Ga. s.	Blue Bird.....	36	24	69.6	12.4	6.7	1911	Port Clinton, Ohio.....
58	210659	LCPQ	Ga. s.	Mary Ann.....	64	43	66.0	16.7	8.1	1912	Camden, N. J.....
59	210173	LCRH	Ga. s.	Wendameen.....	35	16	59.2	17.0	8.2	1912	East Boothbay, Me.....
60	210819	LCRP	Ga. s.	Lenore.....	24	16	50.0	14.7	4.8	1912	Miami, Fla.....
61	210832	LORQ	Ga. s.	Ibis.....	64	43	66.0	16.7	8.1	1912	Camden, N. J.....
62	210853	LCSB	Ga. s.	Barracuda.....	25	17	49.8	14.4	3.7	1912	Miami, Fla.....
63	210860	LOBF	Ga. s.	Mavieta.....	24	20	51.5	11.2	5.9	1912	Port Chester, N. Y.....
64	210439	LCSN	Ga. s.	Augusta.....	93	74	103.0	16.0	9.3	1912	Harrisburg, Tex.....
65	211094	LOVB	Ga. s.	Revery.....	33	25	57.0	14.5	9.2	1913	Bristol, R. I.....
66	211096	LCVD	Slip.	Victoria.....	33	33	57.0	14.5	9.2	1913	do.....
67	221096	LCVF	Ga. s.	Ibis.....	33	25	57.0	14.5	9.2	1913	do.....
68	211097	LCVG	Slip.	Andiamo.....	33	25	57.0	14.5	9.2	1913	do.....
69	211124	LCVJ	Ga. s.	Ruffed Grouse.....	29	20	56.5	13.3	6.4	1913	Camden, N. J.....
70	211139	LCVK	Slip.	Chlora.....	33	25	57.0	14.5	9.2	1913	Bristol, R. I.....
71	211140	LCVM	Ga. s.	Pielone.....	33	29	57.0	14.5	9.2	1913	do.....
72	211141	LCVN	Ga. s.	Ventura.....	33	31	57.0	14.5	9.2	1913	do.....
73	211169	LCVP	Ga. s.	Content.....	26	20	50.2	11.6	6.6	1913	Camden, N. J.....
74	211176	LCVR	Slip.	Carolina.....	33	25	57.0	14.5	9.2	1913	Bristol, R. I.....

Line No.	Crew	Horse-power	Name of owner	Home port	Address of owner
1	1	b 35	William V. Campbell	New York, N. Y.	117 Stanley Avenue, Yonkers, N. Y.
2	2	b 40	R. J. Luedermann	do	47 Beaumont Street (B.).
3	3	b 90	Edward J. Conquest	Bangor, Me.	
4	4	150	Amedeo Obici	Norfolk, Va.	Drivers, Va.
5	3	b 380	C. E. Wheeler	Los Angeles, Calif.	3173 Wilshire Boulevard.
6	6	b 125	Hiram W. Johnson, jr.	San Francisco, Calif.	973 Greene Street.
7	5	40	Horace Binney	Newport, R. I.	12 Leroy Avenue.
8	8	b 600	John B. Mallers, jr.	Chicago, Ill.	5 South Wabash Avenue.
9	5	400	Charles T. Aldrich	Providence, R. I.	230 Hope Street.
10	4	b 100	J. Wilcox Drake	Los Angeles, Calif.	Pacific Southwest Building.
11	1	b 27	Frank Kapps	Miami, Fla.	1 South Miami Avenue Road.
12	4	b 50	James Elverson, estate of	Philadelphia, Pa.	Broad and Callowhill Streets.
13	2	b 50	W. H. Morrison	Cleveland, Ohio	Ashtabula, Ohio.
14	3	b 50	Arthur G. Lodewyc	Detroit, Mich.	9149 East Jefferson Avenue.
15	1	b 400	S. B. Eagan	Buffalo, N. Y.	Hotel Broedel.
16	11	b 600	Louis M. Plansoen	New York, N. Y.	25 Hobart Place, Garfield, N. J.
17	2	b 100	Herman A. DeVry	Chicago, Ill.	1111 Center Street.
18	4		Frank B. Draper	New York, N. Y.	421 King Avenue, City Island, N. Y.
19	3	b 50	Mary P. Carlisle	do	43 Exchange Place.
20	22		William B. Bell	do	535 Fifth Avenue.
21	2	b 35	J. J. Schubert	do	16 West Sixty-second Street.
22	28	320	Herbert W. Hanan	do	Front and Water Streets (B.).
23	1	b 75	Andrew Peterson	do	1716 East Seventh Street (B.).
24	20	125	Morgan Adams	Los Angeles, Calif.	626 South Spring Street.
25	5	b 50	Carnegie Institution	Washington, D. C.	Sixteenth and P Streets NW.
26	1	b 30	Merrill Stevens Dry Dock Co. (Fla.)	Miami, Fla.	Box 1402.
27	6	b 250	Steadman Fruit Co. (Tex.)	Port Arthur, Tex.	Beaumont, Tex.
28	5	b 120	Willis Sharpe Kilmer	New York, N. Y.	Binghamton, N. Y.
29	2	b 110	W. H. White	Los Angeles, Calif.	Tustin, Calif.
30	3	b 100	Asa B. Gardiner	Baltimore, Md.	Cockeysville, Md.
31	5	b 120	Arthur F. Elliot	New York, N. Y.	48 Front Street.
32	2	b 50	Walter E. Reid	Bath, Me.	Georgetown, Me.
33	4	360	Albin F. Howard	New Orleans, La.	1703 Hibernia Building.
34	4	b 40	Allen Tobey	New York, N. Y.	25 Broad Street.
35	2	100	Clinton MacKenzie	do	119 Broad Street.
36	1	b 40	Gilbert S. Swen	do	1348 De Kalb Avenue (B.).
37	3	b 70	Lester Gumbel	New Orleans, La.	838 Gravier Street.
38	8	300	Dayton Hedges	New York, N. Y.	127 West Forty-third Street.
39	1	b 50	Clarence Haigh	Boston, Mass.	125 Sargent Street, Winthrop, Mass.
40	7	b 200	Daniel W. Rountree	Savannah, Ga.	705 Trust Co. Georgia Building, Atlanta, Ga.
41	5	100	George L. Shearer	Miami, Fla.	Biscayne Yacht Club.
42	8	b 500	L. A. Layne	Houston, Tex.	1528 Kirby Drive.
43	2	b 24	Horace C. Hunt	Boston, Mass.	209 Washington Street.
44	4	40	Oyster Bay Estates (N. Y.)	New York, N. Y.	36 West Forty-fourth Street.
45	10	b 200	Jesse H. Metcalf	Providence, R. I.	412 Rhode Island Trust Building.
46	2	100	W. J. Crocker	New York, N. Y.	3062 Bainbridge Avenue.
47	2	b 150	Tad M. Shaw	Grand Haven, Mich.	McMullen Building.
48	3	b 70	J. Park Dougall	Los Angeles, Calif.	Hollingsworth Building.
49	1	b 40	William A. Hopkins	Boston, Mass.	93 Berkeley Street.
50	6	b 250	Clarkson Cowi	New York, N. Y.	20 West Fourteenth Street.
51	1	b 80	Harry G. Flanagan	do	370 Fifth Avenue.
52	5	b 300	William S. Gubelman	do	7201 Fourth Avenue (B.).
53	6	b 100	James H. Cullen	do	44 West Seventy-seventh Street.
54	1	b 59	Roland E. Wilcox	Chicago, Ill.	1359 Railway Exchange Building.
55	4	125	S. W. Parish	Port Arthur, Tex.	Care M. B. Riggs, Beaumont, Tex.
56	6	b 180	Osborne Howes	Boston, Mass.	Chestnut Hill, Mass.
57	3	180	Lewis Herzog	New York, N. Y.	390 West End Avenue.
58	4	170	J. B. Thompson	Philadelphia, Pa.	Chelsea Hotel, Atlantic City, N. J.
59	4	b 65	Paul O. L'Amoreaux	Chicago, Ill.	208 South LaSalle Street.
60	2	b 36	Gustavus E. Struven	Miami, Fla.	Box 266.
61	2	b 60	William F. Christie	New York, N. Y.	Hastings on Hudson.
62	2	40	Laurence Crabtree	Miami, Fla.	Palm and Third Streets, Fort Lauderdale, Fla.
63	1	b 40	Thomas Earl White	New Bedford, Mass.	281 Union Street.
64	3	b 200	C. G. Pillot	Houston, Tex.	312 Milan Street.
65	3	b 35	N. J. Dillon	Boston, Mass.	205 College Avenue, Medford, Mass.
66	5	b 20	Hendon Chubb	New York, N. Y.	7 South William Street.
67	6	80	Clinton H. Crane	do	250 Park Avenue.
68	4	40	W. K. Shaw	Boston, Mass.	160 State Street.
69	2	b 225	Edward E. Gold	New York, N. Y.	17 Battery Place.
70	5		F. H. Prince	Boston, Mass.	Ames Building.
71	2	b 50	Joseph V. Santry	Salem, Mass.	Marblehead, Mass.
72	4	b 14	H. G. Montgomery	New York, N. Y.	1 East Sixtieth Street.
73	1	60	Louis B. Yergar	Wilmington, Del.	2006 Boulevard.
74	5		George Nichols	New York, N. Y.	11 Thomas Street.

Line No.	Official No.	Signal letters	Rig	Name of yacht	Tonnage		Dimension in feet			When built	Where built
					Gross	Net	Length	Breadth	Depth		
1	211177	LOVS	Slp.	Spartan.....	33	25	57.0	14.5	9.2	1913	Bristol, R. I.....
2	211182	LOVT	Ga. s.	Whistler.....	23	22	45.3	13.3	8.0	1913	Thomaston, Me.....
3	211194	LCWB	Ga. s.	Elemah.....	10	16	51.3	11.2	6.5	1913	do.....
4	211195	LCWD	Ga. s.	Sapho.....	16	15	51.3	11.2	6.5	1913	New York, N. Y.....
5	211196	LCWF	Sch.	Tecumseh.....	16	16	51.3	11.2	6.5	1913	do.....
6	211206	LOWH	Ga. s.	Torbatross.....	27	24	50.8	15.2	5.9	1913	do.....
7	211225	LCWP	Sch.	Constance.....	46	38	73.0	17.4	9.8	1913	Boston, Mass.....
8	211267	LOWV	Ga. s.	Eloise.....	50	44	70.1	18.5	7.2	1913	do.....
9	211265	LDBF	Ga. s.	VAGRANT.....	178	126	90.0	24.8	16.0	1913	Bristol, R. I.....
10	211330	LDBN	Ga. s.	Barbara II.....	18	14	45.8	11.0	5.6	1912	Tottenville, N. Y.....
11	211332	LDBP	Sch.	Alice.....	16	16	51.3	11.2	6.5	1913	New York, N. Y.....
12	211427	LDQF	Ga. s.	PANDORA III.....	34	27	57.5	13.7	6.2	1913	Camden, N. J.....
13	211479	LDCN	Ga. s.	Alert.....	39	24	74.3	12.0	5.9	1913	Boston, Mass.....
14	211503	LDCV	Ga. s.	Squire.....	34	27	59.9	15.0	6.5	1913	New London, Conn.....
15	211638	LDGJ	Ol. s.	SIALIA.....	726	407	206.5	27.0	17.1	1913	Wilmington, Del.....
16	211775	LDHK	Ga. s.	Charis II.....	40	27	57.0	16.1	5.7	1913	New York, N. Y.....
17	211778	LDHM	Ga. s.	Boomerang III.....	44	37	53.7	17.4	5.1	1913	do.....
18	211847	LDHT	Ga. s.	Flamingo.....	84	57	64.0	20.7	8.3	1913	Camden, N. J.....
19	211909	LDJG	Ga. s.	Sueno.....	57	52	51.8	16.2	3.1	1913	Marblehead, Mass.....
20	116034	LDJK	Ga. s.	Signal.....	18	14	37.7	13.0	6.2	1883	Miami, Fla.....
21	211974	LDJP	Ga. s.	Viola II.....	29	10	51.5	17.5	5.2	1914	Baltimore, Md.....
22	211984	LDJQ	Ga. s.	Mione.....	32	26	54.2	13.4	5.9	1911	Salisbury, Md.....
23	207549	LDJT	Ga. s.	Nandoma.....	51	34	74.5	13.2	5.9	1910	Bayhead, N. J.....
24	212067	LDKO	Ga. s.	Florazel.....	8	5	40.0	8.5	3.5	1914	Atlantic City, N. J.....
25	212143	LDKQ	St. s.	SAELMO.....	303	206	154.5	23.6	12.8	1914	Brooklyn, N. Y.....
26	212166	LDKS	Ga. s.	Chiquita.....	16	10	42.0	11.2	5.3	1914	Essington, Pa.....
27	212167	LDKT	Slp.	Resolute (bronze).....	99	59	91.5	21.1	12.0	1914	Bristol, R. I.....
28	212184	LDKV	Ga. s.	Elise.....	28	19	56.9	13.5	6.3	1914	Essington, Pa.....
29	212246	LDMB	Ga. s.	FLORENCE.....	199	118	134.7	20.0	9.5	1914	Neponset, Mass.....
30	208688	LDMC	Ga. s.	Carlotta.....	44	35	68.6	17.7	7.6	1911	Salisbury, Md.....
31	212299	LDMF	Ga. s.	Reveler.....	40	33	59.3	14.9	6.1	1914	Port Republic, N. J.....
32	127649	LDMH	St. s.	SACHEM.....	217	123	143.3	23.6	12.5	1902	Wilmington, Del.....
33	212313	LDMJ	Ga. s.	Winifred II.....	87	59	89.8	16.6	7.7	1914	Boston, Mass.....
34	212333	LDMP	Ga. s.	Thuban.....	35	23	63.1	13.1	5.9	1914	Neponset, Mass.....
35	212346	LDMQ	Ga. s.	Ensign.....	30	23	64.1	11.3	5.7	1914	West Lynn, Mass.....
36	212423	LDNC	St. s.	STELLARIS.....	339	230	166.0	24.0	12.6	1914	New York, N. Y.....
37	212430	LDNG	Ga. s.	Joan.....	18	14	42.0	10.9	5.5	1911	West Lynn, Mass.....
38	212510	LDNJ	Ga. s.	Marilda.....	58	45	79.0	16.1	6.4	1914	Greenport, N. Y.....
39	212511	LDNK	Ga. s.	Marold.....	35	24	97.0	12.5	4.5	1914	Port Clinton, Ohio.....
40	212514	LDNP	Ga. s.	Framalin.....	43	29	56.7	16.4	5.4	1914	Monroe, Fla.....
41	212827	LFBH	Ga. s.	Celerity.....	24	16	59.0	10.3	4.3	1914	Port Clinton, Ohio.....
42	212904	LFCB	Ga. s.	Cresceus.....	41	28	68.6	12.8	5.6	1915	do.....
43	211664	LDFN	Ga. s.	Desire.....	73	49	84.4	16.1	8.0	1923	Galveston, Tex.....
44	212974	LFGP	St. s.	O-We-Ra.....	426	187	173.8	25.1	14.0	1903	Leith, Scotland.....
45	211435	LFGQ	Ga. s.	Indian.....	92	62	92.5	18.3	7.7	1913	New York, N. Y.....
46	213016	LFHO	Ga. s.	CAPTIVA.....	279	218	129.7	21.2	7.9	1915	do.....
47	213029	LFHJ	Ga. s.	Diablo (composite).....	27	27	52.1	14.1	9.3	1915	Bristol, R. I.....
48	213128	LFJB	Ga. s.	SYBILLA III.....	103	70	115.1	14.2	8.2	1915	City Island, N. Y.....
49	213133	LFJC	Ga. s.	Dicksadee.....	45	31	53.2	17.0	5.2	1914	Miami, Fla.....
50	213277	LFJD	St. s.	SURF.....	397	270	166.0	24.6	13.3	1898	Leith, Scotland.....
51	213237	LFJT	Ga. s.	Partridge.....	36	24	52.5	14.4	6.0	1915	Burton, Wash.....
52	213242	LFJV	Ga. s.	Jonob II.....	36	30	54.6	13.1	5.0	1915	Bay Shore, N. Y.....
53	213293	LFKG	Ga. s.	Zahma.....	75	58	79.7	20.7	9.8	1915	Boston, Mass.....
54	213212	LFKM	Ga. s.	Edora.....	71	56	80.7	15.9	7.1	1915	Morris Heights, N. Y.....
55	213334	LFKP	Ga. s.	Akbar.....	25	12	72.2	11.7	5.4	1915	Camden, N. J.....
56	213395	LFKV	Ga. s.	NANIN.....	59	47	74.6	16.0	7.6	1915	Boston, Mass.....
57	213484	LFMJ	Ol. s.	Allien III.....	27	23	43.9	16.3	6.3	1915	Brooklyn, N. Y.....
58	213412	LFMR	Ga. s.	Saona III.....	30	24	62.0	15.5	9.3	1915	East Boothbay, Me.....
59	213527	LFMS	St. s.	WENONAH.....	290	160	143.4	22.8	12.6	1915	Boston, Mass.....
60	213535	LFMW	Ga. s.	Moneeka.....	28	22	57.5	11.9	5.6	1915	Neponset, Mass.....
61	213614	LFNW	Ga. s.	Starland.....	44	39	74.0	18.4	6.6	1915	Salisbury, Md.....
62	213616	LFPB	St. s.	WHILEAWAY.....	421	225	166.2	24.3	9.6	1915	Philadelphia, Pa.....
63	213623	LFPD	Ga. s.	Lorowa.....	19	17	37.0	13.3	4.6	1914	Camden, N. J.....
64	213709	LFPS	Ga. s.	Delphine.....	17	16	37.8	11.9	4.7	1915	Atlantic City, N. J.....
65	213710	LFPV	Ga. s.	Miikka.....	20	19	40.0	13.3	4.6	1915	Camden, N. J.....
66	213723	LFPW	Ga. s.	Dorinda.....	82	71	73.0	18.1	8.5	1915	do.....
67	213797	LFQW	Ga. s.	Weona II.....	79	73	58.2	17.1	5.0	1915	St. Augustine, Fla.....
68	213855	LFRP	Ga. s.	Ruthum.....	32	22	51.0	14.2	4.8	1915	Miami, Fla.....
69	213905	LFRS	Ga. s.	Hopestill.....	95	78	90.7	16.3	8.5	1916	New York, N. Y.....
70	213913	LFSW	Ga. s.	Pioneer.....	200	172	111.7	22.0	6.1	1916	Camden, N. J.....

Line No.	Crew	Horse-power	Name of owner	Home port	Address of owner
1	5	(^u)	Herbert W. Hanan	New York, N. Y.	Front and Water Streets (B.).
2	2	b 24	Walter F. Seymour	Providence, R. I.	Barrington, R. I.
3	3	40	F. A. Eustis	Boston, Mass.	131 State Street.
4	2	b 40	James R. Jewett	do.	Cambridge, Mass.
5	2		Julian Armstrong	Chicago, Ill.	400 North Michigan Avenue.
6	2	b 35	W. Irvine Keysey	Baltimore, Md.	Keyser Building.
7	8		Seward Prosser	New York, N. Y.	16 Wall Street.
8	4	b 20	John C. Piver	San Francisco, Calif.	558 Sacramento Street.
9	15	b 100	Harold Sterling Vanderbilt	New York, N. Y.	466 Lexington Avenue.
10	3	b 50	William E. Paulson	do.	79 Second Avenue (B.).
11	2		Stuart D. Lansing	Cape Vincent, N. Y.	Chaumont, N. Y.
12	1	b 50	Arthur T. Vance	New York, N. Y.	Port Washington, N. Y.
13	5	300	George E. Coleman	do.	66 West Fifty-third Street.
14	4	b 70	W. G. Gardiner, jr.	Washington, D. C.	2939 Newark Street NW.
15	34	1,500	A. N. Andrews Investment Corporation (Del.)	New York, N. Y.	17 East Forty-fifth Street.
16	2	b 30	Charles H. Harris	Bridgeport, Conn.	Norwalk, Conn.
17	2	45	R. T. Carlyle	Savannah, Ga.	618 West Thirty-seventh Street.
18	3	b 100	David Rumsey	New York, N. Y.	44 Wall Street.
19	4	265	J. C. Henderson	Chicago, Ill.	Southmour Hotel.
20	2	b 28	William W. Varney	Baltimore, Md.	6017 Bellona Road.
21	3	b 37	J. C. Benz	Boston, Mass.	16 South Street.
22	2	b 35	Elwin R. Clark	Bangor, Me.	Corinna, Me.
23	2	b 300	Carl F. Setz	St. Louis, Mo.	620 Chestnut Street.
24	1	225	G. H. Clamer	Philadelphia, Pa.	129 South Berkley Avenue, Atlantic City, N. J.
25	20	1,000	William H. Todd	New York, N. Y.	25 Broadway.
26	1	b 24	E. E. Bishop	Tampa, Fla.	Bradentown, Fla.
27	13		E. Walter Clark	Philadelphia, Pa.	Sixteenth and Chestnut Streets.
28	2	32	Joseph De F. Junkin, jr.	New York, N. Y.	Care of St. Nicholas Club, 39 East Fifty-first Street.
29	10	b 400	Detmer Securities Corporation (Del.)	do.	315 Fourth Avenue.
30	4	b 50	J. C. LeBourgeois	New Orleans, La.	1525 State Street.
31	3	60	A. R. Gross	Baltimore, Md.	1703 West Baltimore Street
32	18	1,200	Roland L. Taylor	Philadelphia, Pa.	1421 Chestnut Street.
33	3	350	Lewis P. Larson	Ketchikan, Alaska.	2314 East Altamont Boulevard, Spokane, Wash.
34	3	b 75	S. W. Rushmore	New York, N. Y.	52 Broadway.
35	2	b 70	T. F. Cousins	do.	373 DeKalb Avenue (B.).
36	16	1,000	Stella Ford Schlotman	Detroit, Mich.	1020 Ford Building.
37	2	37	Myron B. Davis	Tampa, Fla.	2704 Jetton Avenue.
38	4	b 70	Harry F. Hubers	New York, N. Y.	131 East Eighty-third Street.
39	6	b 600	William B. Leeds	do.	Oyster Bay, N. Y.
40	2	b 75	Clarkson Coal & Dock Co. (Del.)	St. Paul, Minn.	Merchants National Bank Building.
41	2	220	C. S. Cummings	Philadelphia, Pa.	551 North New Jersey Avenue, Atlantic City, N. J.
42	1	100	Defoe Boat & Motor Works	Port Huron, Mich.	Bay City, Mich.
43	2	150	I. F. R. Bellows	Detroit, Mich.	2900 West Grand Boulevard.
44	28	600	Edmund S. Burke, jr.	New York, N. Y.	111 East Fortieth Street.
45	4	b 120	James E. Whitin	Boston, Mass.	North Uxbridge, Mass.
46	13	b 150	Helen Hay Whitney	New York, N. Y.	14 Wall Street.
47	2	b 25	W. W. Pedder	Los Angeles, Calif.	3801 West Seventh Street.
48	8	b 400	Jno. F. Betz, 3d.	Philadelphia, Pa.	Malvern, Pa.
49	3	b 48	James H. Baker	St. Augustine, Fla.	Daytona, Fla.
50	31	650	Floyd De L. Brown	New York, N. Y.	1560 Broadway.
51	1	b 40	Alaska Packers Association (Calif.)	San Francisco, Calif.	111 California Street.
52	1	b 100	Henry E. Butler	Perth Amboy, N. J.	Seabright, N. J.
53	5	100	Carl Schilling	New York, N. Y.	911 Bedford Drive, Beverly Hills, Calif.
54	4	300	H. T. Hollingshead	Chicago, Ill.	2360 Prairie Avenue.
55	3	600	Samuel I. Davis	New Bedford, Mass.	120 Park Street, North Attleboro, Mass.
56	4	b 280	William H. Woodin	New York, N. Y.	30 Church Street.
57	2	50	Edwin S. Larsen	do.	42 Cedar Street.
58	5	b 30	Charles M. Brooks	do.	10 Thomas Street.
59	14	500	H. W. Goodall	Seattle, Wash.	170 Coast Highway, Santa Barbara, Calif.
60	2	b 50	C. A. Russell	Toledo, Ohio	1000 Second National Bank Building.
61	7	b 50	Charles S. Gerth	New Orleans, La.	4 Blanc Place.
62	18	b 1,500	Harry Payne Whitney	New York, N. Y.	120 Broadway.
63	2	b 45	Edward R. Ammon	Philadelphia, Pa.	1401 North Twelfth Street, Reading, Pa.
64	1	b 150	Eugene Wynfield	do.	Atlantic City, N. J.
65	2	24	Louis Calder	Tampa, Fla.	Punta Gorda, Fla.
66	3	b 120	Mary P. Lloyd	Philadelphia, Pa.	401 East Maple Avenue, Merchantville, N. J.
67	4	50	F. W. Denton	St. Augustine, Fla.	Daytona Beach, Fla.
68	2	b 70	Waverly P. Coben	New York, N. Y.	225 West Thirty-fourth Street.
69	2	b 150	O. A. Henry	San Francisco, Calif.	406 Sansome Street.
70	6	b 300	Erie Basin Towing and Hoisting Co. (N. Y.)	New York, N. Y.	25 Broadway.

Line No.	Official No.	Signal letters	Rig	Name of yacht	Tonnage		Dimension in feet			When built	Where built
					Gross	Net	Length	Breadth	Depth		
1	213914	LFTB	Ga. s.	Amanda	67	63	64.5	15.8	6.6	1916	East Greenwich, R. I.
2	205543	LFTC	Ga. s.	Jane	69	40	80.3	14.1	8.5	1908	Boston, Mass
3	213966	LFTV	Ga. s.	Memory	22	20	51.0	14.4	8.6	1916	Bristol, R. I.
4	213967	LFTW	Ga. s.	Cockatoo	22	22	51.0	14.4	8.6	1916	do
5	213968	LFVB	Ga. s.	Jessica	22	22	51.0	14.4	8.6	1916	do
6	213969	LFVC	Slp.	Katharine	22	22	51.0	14.4	8.6	1916	do
7	213970	LFVD	Slp.	Typhoon	22	22	51.0	14.4	8.6	1916	do
8	213971	LFVG	Slp.	Mistral	22	22	51.0	14.4	8.6	1916	do
9	213972	LFVH	Slp.	Pampero	22	22	51.0	14.4	8.6	1916	do
10	213973	LFVJ	Slp.	Chinook	22	22	51.0	14.4	8.6	1916	do
11	213974	LFVK	Slp.	Rowdy	22	22	51.0	14.4	8.6	1916	do
12	213975	LFVM	Slp.	Shawara	22	22	51.0	14.4	8.6	1916	do
13	213976	LFVN	Ga. s.	Squaw	22	22	51.0	14.4	8.6	1916	do
14	213977	LFVP	Ga. s.	Marjee	22	20	51.8	14.4	8.6	1916	do
15	213985	LFVR	Ga. s.	Impulse	24	20	60.0	10.5	5.0	1916	Stamford, Conn
16	214001	LFVT	Ga. s.	Absegami	53	42	70.8	16.2	5.7	1916	New York, N. Y.
17	214002	LFVW	Ga. s.	Josephine	34	23	52.8	13.5	5.4	1916	do
18	214009	LFWD	Ga. s.	CLEOPATRA'S BARGE II.	126	123	97.6	23.7	16.2	1916	Bristol, R. I.
19	214010	LFWG	Ga. s.	Shadow	23	22	46.0	12.4	5.7	1916	do
20	214019	LFWH	Ga. s.	Vigilant	30	24	58.5	14.2	5.5	1916	Camden, N. J.
21	214038	LFWQ	St. s.	WINCHESTER	411	213	219.6	21.0	11.3	1916	Bath, Me.
22	214079	LGBQ	Ga. s.	Karibou	41	36	54.2	15.6	5.7	1916	Miami, Fla.
23	214179	LGCN	Ga. s.	Sellia	74	47	83.4	16.1	8.3	1916	Port Clinton, Ohio
24	214198	LGC'T	Ga. s.	Celeritas	26	17	60.2	11.4	4.9	1916	New York, N. Y.
25	214261	LQDN	Ga. s.	Mammy	30	22	52.4	18.8	3.5	1916	Washington, N. C.
26	214278	LGDS	Ga. s.	Bee	31	29	61.0	13.0	5.6	1916	Lynn, Mass.
27	214284	LQDT	Ol. s.	SABALO	204	109	131.3	19.5	10.4	1916	Boston, Mass.
28	214293	LQDW	Ga. s.	Muriel	24	16	53.3	12.4	4.5	1916	Camden, N. J.
29	214225	LGFC	Ga. s.	Magistrate	44	40	59.3	15.9	7.9	1916	Bristol, R. I.
30	214320	LQFN	Ga. s.	Marion II.	85	72	95.6	17.5	9.0	1916	Stamford, Conn.
31	214329	LQFQ	Ga. s.	Tiburon	35	24	63.8	12.8	6.7	1905	San Francisco, Calif.
32	214464	LQJS	Ga. s.	Patina	31	21	59.5	12.0	5.8	1916	Stamford, Conn.
33	214601	LQNR	Ga. s.	Jane VI	63	43	67.5	17.3	8.2	1916	Camden, N. J.
34	214659	LQPN	Ga. s.	Elf	22	15	52.0	12.2	4.8	1917	Atlantic City, N. J.
35	214678	LQQL	Ga. s.	Chieftain	169	108	100.0	20.7	9.8	1917	Camden, N. J.
36	214729	LQRH	Ga. s.	Quicksilver	20	7	50.9	10.0	5.1	1916	Madisonville, La.
37	213848	LGRM	Ga. s.	CLAN	67	59	79.6	16.5	6.2	1915	New York, N. Y.
38	214779	LGSB	Ga. s.	Cavaller	51	37	67.4	15.0	5.7	1910	New Orleans, La.
39	214782	LGSC	Ga. s.	Taglionl	44	34	70.0	13.6	5.7	1913	do
40	214841	LGTB	Ga. s.	Nancy II	37	30	68.8	17.8	6.2	1917	Atlantic City, N. J.
41	214864	LGTJ	Ga. s.	Sea Lady	22	21	56.2	11.2	5.3	1917	Bristol, R. I.
42	214865	LGTK	St. s.	Navette	75	51	110.5	14.1	7.0	1917	do
43	214934	LGWH	Ga. s.	Sunshine	64	55	65.9	16.4	7.6	1917	Brooklyn, N. Y.
44	210434	LQWM	Ga. s.	Wetha	63	26	73.5	14.8	7.1	1912	Port Clinton, Ohio
45	157578	LQWV	Ga. s.	Dione	18	15	42.5	14.2	5.6	1900	Baltimore, Md.
46	214991	LHBJ	Ga. s.	Sachem	77	52	84.8	16.2	7.7	1917	Port Clinton, Ohio
47	211439	LHCN	Ga. s.	Nymph	41	27	57.5	14.5	6.1	1913	do
48	127390	LHDW	Ga. s.	Evian	28	25	51.2	17.2	5.0	1899	Tottenville, N. Y.
49	215156	LHGB	Ga. s.	Trillora II.	63	43	88.5	13.9	6.6	1917	Boston, Mass.
50	215157	LHGD	Ol. s.	Norconlan	139	98	100.3	21.7	8.7	1917	do
51	215175	LHGN	Ga. s.	Useppa II.	78	53	84.9	15.8	6.7	1917	Port Clinton, Ohio
52	215176	LHGP	Ga. s.	Harmony	28	15	64.1	11.4	4.9	1916	do
53	215181	LHGS	Ga. s.	La Mer	40	20	66.7	12.2	6.8	1917	Boston, Mass.
54	215231	LHJS	Ga. s.	Leonie	164	111	100.0	20.7	9.8	1917	Camden, N. J.
55	215243	LHKD	Ga. s.	Capt. John A. Nelson (composite).	56	46	63.9	17.2	7.2	1917	Bristol, R. I.
56	215237	LHKQ	Ol. s.	Gertrude	17	12	37.8	11.1	5.3	1914	Port Clinton, Ohio
57	215340	LHMS	Ga. s.	Polly	47	22	77.2	14.0	6.1	1917	Wiscasset, Me.
58	215364	LHNJ	Ga. s.	Riposo	19	18	40.0	13.3	4.5	1917	Camden, N. J.
59	215367	LHNK	Ga. s.	Sanwan	219	174	107.6	26.0	15.1	1917	Rosario, Wash.
60	215373	LHNR	Ol. s.	Just Tom	33	22	59.6	11.2	5.8	1917	Bristol, R. I.
61	215427	LHPV	Slp.	Georgia	16	16	49.2	12.0	6.9	1917	City Island, N. Y.
62	215428	LHPW	Slp.	Nimbus	16	16	49.2	12.0	6.9	1917	do
63	215429	LHQB	Slp.	Varuna	16	16	49.2	12.0	6.9	1917	New York, N. Y.
64	215432	LHQO	Ga. s.	Sinaloa	64	37	85.2	20.4	9.2	1917	East Boothbay, Me.
65	215496	LHRT	Slp.	Gray Dawn	16	16	49.2	12.0	6.9	1917	City Island, N. Y.
66	215497	LHRV	Slp.	Mirage	16	16	49.2	12.0	6.9	1917	do
67	215572	LHTK	Ga. s.	Ala II.	24	22	49.5	11.8	7.6	1915	Weymouth, Nova Scotia.

Line No.	Crew	Horse-power	Name of owner	Home port	Address of owner
1	2	b 70	John J. Hanson	New York, N. Y.	Jersey City, N. J.
2	6	b 100	William P. Crenshaw	Baltimore, Md.	901 Calvert Street.
3	4	b 30	John Davis	New York, N. Y.	210 East Seventy-third Street.
4	3		Amory Coolidge	Boston, Mass.	160 State Street.
5	3	15	Anne Archbold	New York, N. Y.	28 Broadway.
6	3		Lester Brion	do.	Sixth Avenue and Grand Street.
7	1		H. Godfrey Leslie	do.	49 Wall Street.
8	2		William B. Bell	do.	535 Fifth Avenue.
9	3		Mortimer N. Buckner	do.	100 Broadway.
10	2		Howard F. Whitney	do.	49 Wall Street.
11	2		Holland S. Duell	do.	Larchmont, N. Y.
12	4		William B. Bell	do.	535 Fifth Avenue.
13	2		Frederick R. Kellogg	Rockland, Me.	Bark Harbor, Me.
14	2	20	Edward W. Goss	New London, Conn.	129 Prospect Street, Waterbury, Conn.
15	2	b 200	Martha D. Allen	New York, N. Y.	150 West Fifty-fifth Street.
16	3	b 130	M. Alpern	Philadelphia, Pa.	Care American Engineering Co.
17	2	b 65	Anton Hulman	Evansville, Ind.	Terra Haute, Ind.
18	14	b 100	Francis B. Crowninshield	Tampa, Fla.	Bocagrande, Fla., General Delivery.
19	2	b 40	Isaac B. Merriman	Providence, R. I.	Nyatt Point, Harrington, R. I.
20	2	b 50	Samuel L. Kent	Philadelphia, Pa.	Lansdowne, Pa.
21	21	840	Russell A. Alger	New York, N. Y.	Broadway and Sixty-first Streets.
22	2	b 33	Augusta Lyon	do.	Care A. L. Schener Co., 120 Broadway.
23	5	b 160	Marion S. Livingstone	Detroit, Mich.	Grosse Pointe, Mich.
24	1	400	Bertrand E. Cox	Salem, Mass.	28 Ocean Avenue, Swampscott, Mass.
25	1	b 19	Edmund Heard	Newport News, Va.	Care Yacht Mammy.
26	2	100	W. H. Varley	New York, N. Y.	178 South Broadway.
27	17	b 795	Van Lear Black	Baltimore, Md.	Fidelity Building.
28	2	b 240	David R. Posner	New York, N. Y.	381 Park Avenue.
29	3	b 80	J. S. Morgan, Jr.	do.	23 Wall Street.
30	6	125	Theodore V. D. Berdell	do.	39 Broadway.
31	2	b 125	B. F. Johnston	Los Angeles, Calif.	Los Mochis, Sinaloa, Mexico.
32	4	b 800	Louis Philipps	New York, N. Y.	3415 Broadway.
33	4		S. I. Wilkinson	Miami, Fla.	Box 1115, Stuart, Fla.
34	2	b 300	C. Warner Stork	do.	Care Palm Beach Yacht Club.
35	9	b 250	Albert B. Dick	Chicago, Ill.	1550 North State Parkway.
36	1	b 300	G. A. Dasseliss	New Orleans, La.	2525 South Carrollton Avenue.
37	6	b 60	James T. Patterson	Bridgeport, Conn.	Care Cornwall & Patterson Co., 1730 State Street.
38	2	150	A. C. Buxton	Gulfport, Miss.	
39	2	b 70	Simon Weis	New Orleans, La.	817 Gravier Street.
40	1	56	James M. Morton, Jr.	Fall River, Mass.	484 Highland Avenue.
41	1	b 50	Henry A. W. Wood	New York, N. Y.	25 Madison Avenue.
42	10	500	J. P. Morgan	do.	23 Wall Street.
43	2	b 290	Karl A. Bickel	do.	13 Grammercy Park.
44	3	230	Williamson Veneer Co. (Md.)	Baltimore, Md.	Baltimore and Eighth Streets.
45	1	b 15	William C. Shepard	New Haven, Conn.	258 St. Ronan Street, Hartford, Conn.
46	4	b 180	James C. Brown	Philadelphia, Pa.	1531 Walnut Street.
47	1	b 65	Hugh H. Miller	New York, N. Y.	225 Twenty-fifth Street (B).
48	2	s 25	Charles S. Ullman	Los Angeles, Calif.	Care Newport Harbor Yacht Club, Balboa, Calif.
49	5	b 440	S. R. Guggenheim	New York, N. Y.	120 Broadway.
50	7	400	Grace S. Clark	Los Angeles, Calif.	1890 East California Street, Pasadena, Calif.
51	4	b 180	Florida Railroad & Navigation Corporation (Del.)	Tampa, Fla.	Coller Terminal, Fort Myers, Fla.
52	3	b 350	Julian Broder	New York, N. Y.	15 Goldsmith Avenue, Newark, N. J.
53	3	b 400	John A. Moran	do.	8003 Harbor View Terrace, (B).
54	8	b 300	Murry Guggenheim	do.	120 Broadway.
55	3	b 90	State of North Carolina	Beaufort, N. C.	
56	2	b 100	Newton H. Neustadter	San Francisco, Calif.	62 First Street.
57	3	b 230	Paul R. Cuddihy	New York, N. Y.	354 Fourth Avenue.
58	2	b 24	Roy D. Smith	Miami, Fla.	Bayfront Park.
59	1	b 130	Robert Moran	Seattle, Wash.	Rosario, Wash.
60	2	b 400	Malion M. Wilson	do.	6543 Palatine Avenue.
61	3		Charles L. Poor	Providence, R. I.	142 Angell Street.
62	3		Edward P. Alker	New York, N. Y.	131 East Forty-sixth Street.
63	1		Heaton R. Robertson	New Haven, Conn.	749 Whitney Avenue.
64	4	b 75	L. E. Hanchett	San Francisco, Calif.	Kohl Building.
65	3		Rudolph J. Schaefer	New York, N. Y.	Wildwood Circle, Larchmont, N. Y.
66	2		Robert A. Mahlstead	do.	New Rochelle, N. Y.
67	2	b 50	William J. Rooks	Providence, R. I.	150 Slater Avenue.

Line No.	Official No.	Signal letters	Rig	Name of yacht	Tonnage		Dimension in feet			When built	Where built
					Gross	Net	Length	Breadth	Depth		
1	215778	LJGC	Ga. s.	Cinderella.....	56	38	71.8	15.0	6.4	1917	Sound Beach, Conn.
2	209307	LJHQ	Ga. s.	Oneida.....	97	94	80.5	16.5	8.8	1911	Muskegon, Mich.
3	215874	LJMF	Ga. s.	Hibiscus.....	157	141	93.6	20.4	8.6	1917	Holly Hill, Fla.
4	216013	LJRQ	Ga. s.	Gallardo.....	65	37	82.9	15.5	6.1	1917	San Francisco, Calif.
5	216151	LKMG	Ga. s.	Student Prince.....	51	36	62.8	12.1	5.1	1911	North Tonawanda, N. Y.
6	216527	LMBS	Ga. s.	Cavaller.....	35	32	65.3	13.0	6.5	1918	East Greenwich, R. I.
7	214777	LMFN	Ga. s.	Gaddy.....	193	159	101.2	20.6	7.3	1917	New York, N. Y.
8	216682	LMHR	Ga. s.	Wanda II.....	24	19	57.8	11.5	5.2	1912	Muskegon, Mich.
9	217044	LNQP	Ga. s.	Vellron.....	91	62	87.2	18.1	8.4	1918	New York, N. Y.
10	214340	LPBN	Ga. s.	Islander.....	25	23	48.0	12.0	5.5	1916	East Greenwich, R. I.
11	208610	LQPK	Ga. s.	Peggy.....	68	64	64.4	16.0	6.6	1911	Manitowoc, Wis.
12	219065	LRDJ	Ga. s.	Memory.....	36	28	62.6	11.3	4.9	1919	Bristol, R. I.
13	218193	LRJS	Ga. s.	Truant.....	20	13	56.9	10.5	4.0	1894	Morris Heights, N. Y.
14	218211	LRKJ	Ga. s.	Fleet.....	50	41	78.5	12.7	7.8	1918	Neponset, Mass.
15	218248	LRMV	St. s.	Varona.....	100	68	110.6	15.4	8.5	1919	Bristol, R. I.
16	218327	LRQC	Ga. s.	Seyelyn.....	52	27	78.8	13.8	6.8	1919	Seattle, Wash.
17	218543	LSBQ	Ga. s.	Gypsy.....	28	19	63.6	11.3	5.0	1919	Bristol, R. I.
18	218604	LSDJ	Ga. s.	Sunflower.....	62	42	68.8	17.0	7.5	1919	do.
19	218685	LSQT	Ga. s.	Alliancia.....	18	12	45.5	12.4	5.2	1910	Toms River, N. J.
20	218748	LSKP	Ga. s.	Siesta.....	132	114	89.6	19.5	8.0	1919	Holly Hill, Fla.
21	218749	LSKQ	St. s.	Arcturus.....	2,478	1,474	268.3	46.2	23.2	1919	Bellingham, Wash.
22	218989	LTCV	Ga. s.	Tramp.....	33	28	47.5	14.0	6.7	1919	Camden, N. J.
23	219058	LTCN	Ga. s.	Harmony.....	149	90	90.3	21.0	7.9	1919	Fort Myers, Fla.
24	219190	LTNV	Ga. s.	Edith III.....	33	28	47.5	14.0	6.7	1919	Camden, N. J.
25	219191	LTNW	Ga. s.	Elsara.....	33	28	47.5	14.0	6.7	1919	do.
26	219193	LTPB	Ga. s.	Loafalong.....	33	28	47.5	14.0	6.7	1919	do.
27	219296	LTVW	Ga. s.	Zigan.....	33	28	47.5	14.0	6.7	1919	do.
28	219325	LVB D	Ga. s.	Sonora.....	61	58	57.3	16.0	6.5	1919	Holly Hill, Fla.
29	219424	LVFJ	Ga. s.	Sangamo.....	81	67	75.8	17.5	8.4	1919	Camden, N. J.
30	219426	LVFK	Ga. s.	Kingfisher.....	81	67	75.8	17.5	8.4	1920	do.
31	219427	LVFM	Ga. s.	Osana.....	81	67	75.8	17.5	8.4	1919	do.
32	219475	LVIK	Ga. s.	Helen Louise.....	33	28	47.5	14.0	6.7	1920	do.
33	219589	LVPC	Ga. s.	Mousquetaire.....	176	102	94.3	22.0	6.3	1920	East Boothbay, Me.
34	219764	LWBT	Ol. s.	MARGROVE III.....	240	167	138.1	20.2	11.8	1920	New York, N. Y.
35	219797	LWOT	Ga. s.	Fortuna.....	105	85	69.8	19.4	7.3	1920	South Jacksonville, Fla.
36	219816	LWDQ	Ol. s.	LYNDONIA.....	819	388	210.2	30.1	15.8	1920	New York, N. Y.
37	219926	LWJK	Ga. s.	Katedna.....	22	19	51.5	14.2	6.8	1920	Seattle, Wash.
38	220003	LWMP	Ga. s.	RAMONA.....	126	101	98.0	23.5	15.5	1920	Bristol, R. I.
39	220004	LWMQ	Ga. s.	Tara.....	46	31	77.0	12.6	5.9	1920	do.
40	220026	LWNH	Ga. s.	Gloria.....	26	22	52.3	11.6	6.0	1920	Seattle, Wash.
41	220121	LWQJ	Ga. s.	Adevnturess.....	44	36	69.4	15.0	5.6	1917	Camden, N. J.
42	219887	LWQM	Ga. s.	Zingara.....	23	18	52.0	14.6	6.5	1920	Thomaston, Me.
43	220228	LWSQ	Ga. s.	Cyva.....	48	29	73.0	14.1	6.6	1920	Neponset, Mass.
44	220253	LWTG	Ga. s.	Comfort.....	34	29	47.5	14.0	6.7	1920	Camden, N. J.
45	220278	LWTN	Ga. s.	Tanagra.....	25	19	60.3	12.0	3.6	1920	Stamford, Conn.
46	220262	LWTR	Ga. s.	Barbette.....	34	29	47.5	14.0	6.7	1920	Camden, N. J.
47	220370	MBOT	Ga. s.	Petunia.....	25	17	54.5	12.5	5.0	1920	Bristol, R. I.
48	220393	MBDK	Ga. s.	Domino II.....	48	43	56.1	16.0	7.2	1920	Camden, N. J.
49	220394	MBDL	Ga. s.	Bee-Cee.....	48	43	56.1	16.0	7.2	1920	do.
50	220395	MBDN	Ga. s.	Edora II.....	48	43	56.1	16.0	7.2	1920	do.
51	220427	MBFK	Ga. s.	Harpoon.....	28	23	60.0	11.2	5.8	1917	Bristol, R. I.
52	220438	MBGF	Ga. s.	Westerly.....	33	23	62.8	12.2	5.9	1920	Seattle, Wash.
53	220457	MBGK	Ga. s.	Elizabeth II.....	19	12	39.2	11.5	6.1	1920	Philadelphia, Pa.
54	220464	MBGL	St. s.	CRESCENT III.....	152	103	136.6	17.2	10.0	1920	Bristol, R. I.
55	220471	MBGN	Ga. s.	Fame.....	21	19	55.3	12.9	5.6	1920	South Somerset, Mass.
56	220472	MBGP	Ga. s.	Yank.....	26	18	57.9	10.4	6.4	1917	Nyack, N. Y.
57	220556	MBJP	Ol. s.	MELODIE.....	186	106	117.9	21.0	9.5	1920	Long Beach, Calif.
58	220619	MBLN	Ga. s.	Avenger.....	41	28	68.5	14.8	5.7	1918	Camden, N. J.
59	220674	MBPT	Ol. s.	Deborah.....	117	79	93.7	18.0	10.4	1920	New York, N. Y.
60	220679	MBQF	Ga. s.	Ava.....	209	133	117.2	22.3	8.8	1920	Manchester, Mass.
61	220702	MBQW	Ga. s.	Maschonech.....	88	60	104.3	14.9	8.3	1918	Mariners Harbor, N. Y.
62	220809	MBVK	Ga. s.	South Wind.....	26	18	42.3	13.2	5.1	1920	Keyport, N. J.
63	220613	MBVN	Ga. s.	Bingo.....	23	16	41.7	14.1	4.4	1920	Salisbury, Md.
64	220882	MCDH	Ga. s.	Lucerne.....	99	77	80.4	17.9	9.2	1920	Camden, N. J.
65	220884	MCDJ	Ga. s.	Medbet.....	26	5	47.6	11.1	4.7	1920	Fort Myers, Fla.
66	220886	MCDL	Ga. s.	Tred-Avon.....	101	79	80.4	17.9	9.2	1921	Camden, N. J.
67	220887	MCDN	Ga. s.	Venetia.....	81	63	67.4	17.0	9.1	1920	do.
68	220801	MCFB	Ga. s.	AMADA.....	93	61	76.8	18.5	8.4	1920	Miami, Fla.

Line No.	Crew	Horse-power	Name of owner	Home port	Address of owner
1	3	b 160	W. F. Pitcher	Chicago, Ill.	798 Western Avenue, Joliet, Ill.
2	5	b 200	M. H. Alworth	Duluth, Minn.	1607 Alworth Building.
3	6	b 100	John F. Archbold	New York, N. Y.	26 Broadway.
4	5	b 340	Nicholas J. Gay	Los Angeles, Calif.	130 Linden Avenue, Long Beach, Calif.
5	2	b 150	Evelyn R. Ray	St. Augustine, Fla.	202 Wisteria Road, Daytona Beach, Fla.
6	2	b 65	Lorenzo D. Armstrong	New York, N. Y.	5 East Eighty-first Street.
7	9	b 100	Frederick H. Rawson	Chicago, Ill.	1550 North State Parkway.
8	1	b 125	Eugene R. Alderman	Boston, Mass.	Woodbridge Street, South Hadley, Mass.
9	5	b 300	E. C. Finkbine	Los Angeles, Calif.	Pasadena, Calif.
10	1	b 65	Alfred Walker	New York, N. Y.	100 West Fifty-ninth Street.
11	3	b 40	Eleanor Aymann Allison	Philadelphia, Pa.	Wallinford, Pa.
12	3	b 550	Grace S. Hamilton	San Francisco, Calif.	700 Seventh Street.
13	1	b 48	Robert W. Folk	New York, N. Y.	8906 Woodhaven Boulevard, Woodhaven, N. Y.
14	5	b 220	E. R. Morse	Baltimore, Md.	Lexington Building.
15	7	700	James A. Wadsworth	Norfolk, Va.	709 First Street, Washington Park, Portsmouth, Va.
16	4	b 175	Paul F. Johnson	Los Angeles, Calif.	3100 Maiden Lane, Altadena, Calif.
17	2	b 260	Daniel R. Sortwell	Bath, Me.	54 Devonshire Street, Boston, Mass.
18	3	b 108	Erwin M. Jennings	Bridgeport, Conn.	27 Harrison Street.
19	2	b 40	Jasper E. Lemieux	New Orleans, La.	Canal Bank Building.
20	1	b 100	Laura H. White	Philadelphia, Pa.	Marlborough-Blenheim Hotel, Atlantic City, N. J.
21	45	1,500	William Beebe	New York, N. Y.	33 West Sixty-seventh Street.
22	1	b 37	Ralph H. Hubbard	do	56 Beaver Street.
23	5	b 200	Erie Basin Towing & Hoisting Co. (N. Y.)	do	25 Broadway.
24	3	b 35	Franklin M. Doan	Philadelphia, Pa.	Broad and South Penn Square.
25	3	b 34	Walter H. Snyder	Toledo, Ohio	220-222 Michigan Street.
26	2	b 38	Clarence B. Kugler	Philadelphia, Pa.	814 Pennsylvania Building.
27	3	b 35	James L. McNair	Beaufort, N. C.	Laurinburg, N. C.
28	3	b 60	F. A. Harrod	Miami, Fla.	1144 Northwest Twenty-ninth Terrace.
29	6	b 140	B. F. Fithian	New York, N. Y.	C/o Marmon Motor Co., Indianapolis, Ind.
30	7	b 72	E. L. King	St. Paul, Minn.	Winona, Minn.
31	6	b 150	S. G. Etherington	Miami, Fla.	50 East Forty-second Street, New York, N. Y.
32	2	60	Edward C. Ely	New York, N. Y.	University Club.
33	8	b 200	Paul E. De Fere	do	Bay Shore, N. Y.
34	14	b 600	E. W. Grove, jr.	St. Louis, Mo.	2552 Pine Street.
35	4	b 120	Richard Talbot	New York, N. Y.	52 William Street.
36	35	1,500	Cyrus H. K. Curtis	Philadelphia, Pa.	Public Ledger Building.
37	2	b 30	Otto G. Wildey	Los Angeles, Calif.	903 North Mariposa Street.
38	15	b 130	Guernsey Curran	New York, N. Y.	810 Fifth Avenue
39	4	b 250	E. Townsend Irvin	do	22 East Sixty-fourth Street.
40	1	b 100	Arthur Barth	Seattle, Wash.	3824 Forty-eighth Avenue NE.
41	3	b 230	Lona L. Simmons	Miami, Fla.	914 Ponce De Leon Boulevard, Coral Gables, Fla.
42	3	b 200	W. H. Yule	Los Angeles, Calif.	Santa Barbara, Calif.
43	2	b 200	Franklin C. Edson	New York, N. Y.	40 West Fortieth Street.
44	3	b 50	William Schoer	Miami, Fla.	Coral Gables, Fla.
45	2	b 255	Nugent Fallon	New York, N. Y.	49 Wall Street.
46	2	b 50	H. L. Foss	Philadelphia, Pa.	Danville, Pa.
47	1	b 50	George W. Van Benschoten	Providence, R. I.	195 Thayer Street.
48	3	b 70	Montgomery Maze	New York, N. Y.	Pearl River, N. Y.
49	4	b 70	David G. Joyce	Miami, Fla.	1839 Brickell Avenue.
50	3	b 70	Paul Lindenber	do	Royal Palm Dock.
51	2	b 400	B. B. Taggart	Cape Vincent, N. Y.	Watertown, N. Y.
52	3	b 500	E. W. Murphy	Los Angeles, Calif.	247 South Central Avenue.
53	1	b 24	Henry Russell	Philadelphia, Pa.	7722 Obelwynde Avenue.
54	14	1,500	George Rose	New York, N. Y.	342 Madison Avenue.
55	2	40	Harold I. Sewell	San Juan, P. R.	Barrio Boca del Rio, Naguabo, P. R.
56	4	b 220	Frank H. Morse	New York, N. Y.	16 William Street.
57	8	b 360	Don Lee (Calif.)	Los Angeles, Calif.	1076 West Seventh Street.
58	3	b 140	Thomas McMahon	New York, N. Y.	552 Dean Street (B).
59	6	300	Charles H. Jones	Boston, Mass.	72 Lincoln Street.
60	10	b 145	J. E. Hayes	New York, N. Y.	160 Front Street.
61	7	b 440	Clarence H. Mackay	do	253 Broadway.
62	2	b 60	Gertrude Dressing	do	Harrison, N. Y.
63	2	b 80	James B. Moore	do	Bayview Avenue, Bayside, N. Y.
64	6	b 285	Edward H. Morris	do	34 North Moore Street.
65	2	b 90	Florida Holding Co. (Fla.)	Tampa, Fla.	Fort Myers, Fla.
66	6	b 150	William H. Peirce	Baltimore, Md.	11 East Chase Street.
67	5	b 150	E. S. Griffiths	Miami, Fla.	Everglades Hotel.
78	4	b 280	Benjamin R. Stoddard	New York, N. Y.	26 Beaver Street.

Line No.	Official No.	Signal letters	Rig	Name of yacht	Tonnage		Dimension in feet			When built	Where built
					Gross	Net	Length	Breadth	Depth		
1	221196	MCRH	Ga. s.	Moana.....	77	52	89.0	15.0	7.4	1921	East Greenwich, R. I.
2	221218	MCRT	St. s.	DELPHINE.....Ⓢ	1,255	653	241.7	35.5	17.3	1921	River Rouge, Mich.
3	221219	MCRV	Ga. s.	Dog Star III.....	23	16	56.2	11.5	4.5	1921	Stamford, Conn.
4	221238	MCSH	Ga. s.	Gertrude.....	54	50	71.4	19.3	8.9	1921	Boston, Mass.
5	221261	MCSK	Ga. s.	Restless.....	22	17	53.9	11.0	4.9	1921	Milwaukee, Wis.
6	221263	MCSN	Ga. s.	Whitecap II.....	65	50	72.9	15.4	7.8	1921	Boston, Mass.
7	221326	MCTP	Ga. s.	Sylvia M.....	64	44	74.0	15.3	5.8	1921	East Greenwich, R. I.
8	221338	MCTR	Ga. s.	Enchantress III.....	106	90	78.0	18.0	9.3	1921	Camden, N. J.
9	221398	MCVT	Ol. s.	Kex.....	32	28	57.6	11.2	5.9	1921	Boston, Mass.
10	221411	MCWG	Ga. s.	Hellanthus.....	37	30	60.0	13.0	7.0	1921	Bristol, R. I.
11	221458	MCWR	Ga. s.	323.....	89	60	104.4	15.5	8.1	1917	City Island, N. Y.
12	221459	MCWS	Ol. s.	CONSECO.....Ⓞ	419	285	148.2	25.0	13.8	1921	New York, N. Y.
13	221472	MDBC	Ga. s.	Bear.....	43	28	67.2	18.1	6.3	1921	Salisbury, Md.
14	221485	MDBC	Ga. s.	Bayforth.....	22	17	53.9	11.0	4.9	1921	Milwaukee, Wis.
15	221554	MDCB	Ga. s.	Messenger.....	18	14	48.0	10.0	4.5	1921	do.
16		MDCF	St. s.	PATRICIA.....	791	392	218.0	32.2	12.0	1908	Paisley, Scotland
17	221568	MDCK	Ga. s.	Wanderer IX.....	26	24	54.0	15.3	8.0	1921	Riverside, R. I.
18	221611	MDFG	El. s.	GUINEVERE.....Ⓞ	508	345	171.2	32.5	18.7	1921	Neponset, Mass.
19	221670	MDBG	Ga. s.	Faithful.....	79	54	104.3	14.9	8.3	1917	Bayonne, N. J.
20	221773	MDHG	Ga. s.	Bonnie Jean III.....	21	16	55.8	11.5	4.5	1909	Port Chester, Conn.
21	221806	MDHN	Ga. s.	Eloise H.....	25	20	42.7	14.5	4.1	1921	Jacksonville, Fla.
22	221829	MDHQ	Ga. s.	Brae Burn.....	78	53	104.6	14.7	7.9	1918	Wilmington, Del.
23	221830	MDHR	Ga. s.	Sanugentol.....	48	32	79.0	12.8	7.3	1917	Bristol, R. I.
24	221683	MDJN	Ol. s.	Gypsy.....Ⓞ	57	33	70.8	16.0	7.7	1921	Los Angeles, Calif.
25	218480	MDJS	Ga. s.	Elbaroda.....	53	36	81.0	14.3	6.0	1919	New York, N. Y.
26	221961	MDLO	Ga. s.	Ventura.....	25	23	51.0	14.0	5.6	1922	Bristol, R. I.
27	221963	MDLF	Ga. s.	SKYLARK III.....	85	58	94.0	15.5	9.0	1922	do.
28	213829	MDLT	Sch.	Seafarer.....	30	26	53.5	15.5	8.4	1914	Boston, Mass.
29	222051	MDNC	Ga. s.	Veteran.....	88	59	104.4	14.8	8.1	1917	Charleston, S. C.
30	222055	MDNG	Ga. s.	Bernice.....	88	59	104.3	14.9	8.3	1917	Kingston, N. Y.
31	222059	MDNH	Ga. s.	Agulla.....	23	15	52.2	11.3	5.4	1917	West Lynn, Mass.
32	222064	MDNK	Ga. s.	SPITFIRE.....	181	123	90.0	20.0	11.5	1922	Neponset, Mass.
33	222083	MDNR	Ga. s.	Skylark.....	89	45	104.3	14.9	8.3	1917	Annapolis, Md.
34	222090	MDNT	Ga. s.	Jamaroy.....	59	44	86.1	14.8	6.3	1922	Stamford, Conn.
35	222094	MDNV	Ga. s.	Margaret.....	24	16	45.1	11.4	5.3	1922	Tacoma, Wash.
36	222101	MDNW	Ga. s.	You'll Do.....	19	15	49.8	10.3	6.5	1922	Stamford, Conn.
37	222104	MDPB	Ol. s.	Nenemoosha.....	113	82	87.5	17.0	7.7	1922	Wilmington, Del.
38	222106	MDPO	Ga. s.	Harpoon II.....	38	26	66.0	12.5	5.7	1922	Neponset, Mass.
39	222117	MDPF	Ga. s.	Amitie.....	93	71	70.0	17.9	9.2	1922	Camden, N. J.
40	222188	MDPG	Ol. s.	Idle Hour.....	17	12	40.4	11.1	4.9	1922	Tacoma, Wash.
41	222157	MDPN	Ol. s.	RAMONA.....Ⓞ	495	214	169.1	24.0	13.1	1922	Newport News, Va.
42	222160	MDPQ	Ga. s.	Iz-Zat-So.....	30	18	51.7	12.3	5.4	1922	Bayonne, N. J.
43	222161	MDPR	Ga. s.	Klowan II.....	30	18	51.7	12.3	5.4	1922	do.
44	222162	MDPS	Ga. s.	Tarpon.....	30	18	51.7	12.3	5.4	1922	do.
45	222099	MDPT	Ol. s.	ARA.....Ⓢ	869	406	195.4	31.1	13.7	1922	Southampton, Eng-land.
46	222186	MDPW	Ga. s.	Gryphon.....	16	11	48.0	10.0	5.4	1922	New York, N. Y.
47	222193	MDQB	Ga. s.	Rose of Marlboro.....	79	54	104.3	14.9	8.3	1918	Brooklyn, N. Y.
48	222210	MDQF	Ga. s.	VICTORIA MARY.....	212	144	134.9	20.0	9.9	1922	Boston, Mass.
49	222224	MDQH	Ga. s.	Windfall.....	20	11	47.4	14.2	5.4	1922	Wiscasset, Me.
50	222228	MDQJ	Ga. s.	Ladona.....	61	52	70.7	20.4	10.4	1922	East Boothbay, Me.
51	222229	MDQK	Ga. s.	Mauna Loa II.....	20	13	58.9	10.6	5.3	1917	Boston, Mass.
52	222235	MDQN	Ol. s.	Poinsettia.....	113	77	101.4	18.1	9.2	1922	do.
53	222502	MDQR	Ga. s.	Savitar.....	104	70	96.3	16.0	7.5	1922	New York, N. Y.
54	222260	MDQS	Ga. s.	Nedmae.....	23	22	47.0	15.0	5.3	1922	Camden, N. J.
55	222261	MDQT	Ga. s.	Marjoclair.....	58	48	59.5	16.6	7.3	1922	do.
56	222273	MDQV	Ga. s.	Michabo.....Ⓞ	87	59	82.3	21.5	9.6	1922	Thomaston, Me.
57	222299	MDQW	Ga. s.	Marlen III.....	106	85	81.7	17.9	9.2	1922	Camden, N. J.
58	222303	MDRB	Ol. s.	Marcon.....	60	46	86.7	15.0	6.9	1922	Stamford, Conn.
59	222304	MDRC	Ga. s.	Sundown.....	30	18	51.7	12.3	5.4	1922	Bayonne, N. J.
60	222335	MDRH	Ga. s.	Lazy Lady.....	39	24	66.3	13.2	6.3	1922	Camden, N. J.
61	222336	MDRJ	St. s.	TRILLORA.....	291	198	205.0	18.6	9.8	1912	Scotstown, England.
62	222338	MDRK	Ga. s.	Versa.....	79	54	104.3	14.9	8.3	1917	Brooklyn, N. Y.
63	222354	MDRP	Ol. s.	AMBLER.....	261	177	125.9	22.9	11.5	1922	do.
64	222410	MDRV	Ol. s.	Doris.....	32	27	50.5	16.0	6.7	1922	Island Heights, N. J.
65	222422	MDSB	Ga. s.	Alberta IV.....	27	18	51.7	12.4	5.3	1922	Bayonne, N. J.

Line No.	Crew	Horse-power	Name of owner	Home port	Address of owner
1	6	b 160	Fred W. Warner	Detroit, Mich.	3337 Book Building
2	50	3,000	Anna Thomson Dillman	do.	17840 East Jefferson Avenue, Grosse Pointe, Mich.
3	2	300	Francis O. Allen	Providence, R. I.	507 Cole Avenue.
4	5	b 50	Bernard Bloch	Philadelphia, Pa.	Twelfth and Market Streets.
5	2	400	B. E. Hutchinson	Detroit, Mich.	1823 Burns Avenue.
6	3	b 160	J. S. Joyce	Chicago, Ill.	307 North Michigan Avenue.
7	4	b 280	A. C. Murphy	New York, N. Y.	522 Fifth Avenue.
8	5	b 450	Louis Burk	Philadelphia, Pa.	Third and Girard Avenue.
9	2	b 660	Fred L. Martin	New York, N. Y.	Kingston, Pa.
10	1	47	G. G. Peters	Boston, Mass.	101 Milk Street.
11	4	b 660	John B. Paine	do.	613 Sears Building.
12	18	b 700	John W. Hubbard	Pittsburgh, Pa.	Granite Building.
13	6	105	J. C. Brackenridge	New York, N. Y.	95 Liberty Street.
14	2	b 500	W. J. Matheson	Miami, Fla.	418 South West Second Avenue.
15	3	b 550	F. M. Cooper	Tampa, Fla.	C/o Knight & Wall Hardware Co.
16			Russell A. Alger	New York, N. Y.	
17	2	b 20	Rowland Hazard	Newport, R. I.	South Kingstown, R. I.
18	25	b 550	Edgar Palmer	New York, N. Y.	17 Cedar Street.
19	6	b 440	George Hannon	Philadelphia, Pa.	43 South Congress Avenue, At- lantic City, N. J.
20	2	b 60	Otto E. Braitmayer	do.	50 Broad Street.
21	1	b 32	W. B. Hunt	Savannah, Ga.	Scottsdale, Pa.
22	4	b 660	Robert W. Leatherbee	New Bedford, Mass.	Hatchville, Mass.
23	4	600	Samuel G. Corwick	Newark, N. J.	524 South Thirteenth Street.
24	5	140	C. R. Holmes	Los Angeles, Calif.	Feather Hill Ranch, Santa Bar- bara, Calif.
25	5	b 400	Norman Mayer	New Orleans, La.	Gravier Street.
26	2	b 50	George F. Baker, jr.	New York, N. Y.	2 Wall Street.
27	5	b 250	Charles P. Boyd	Philadelphia, Pa.	128 Chestnut Street.
28	2		Samuel B. Coffin	Albany, N. Y.	Hudson, N. Y.
29	6	b 440	Guy C. Parkhurst	Boston, Mass.	50 Center Street, Winthrop, Mass.
30	5	50	Wilfred Harold, sr.	New York, N. Y.	507 West Street.
31	2	b 450	Tom W. Mitchell	Bath, Me.	Haverhill, Mass.
32	8	b 250	James H. Rand, 3d.	New York, N. Y.	Graybar Building, Lexington Avenue and Forty-fourth Street.
33	2	b 110	J. Kenneth Edlin	Chicago, Ill.	134 North La Salle Street.
34	5	b 400	Roy W. Howard	New York, N. Y.	Grand Central Terminal.
35	1	b 50	Harold Adams	Seattle, Wash.	Securities Building.
36	1	b 120	Luders Marine Construction Co.	Bridgeport, Conn.	Waterside Avenue, Stamford, Conn.
37	6	b 240	Ellwood R. Kirby	Philadelphia, Pa.	1202 Spruce Street.
38	2	b 20	Paul C. Nicholson	Providence, R. I.	288 Blackstone Boulevard.
39	4	b 120	Joseph H. Adams	New York, N. Y.	164 Argyle Road (B.).
40	2	b 36	Jerry H. Powell	Los Angeles, Calif.	614 South Hope Street.
41	21	1,000	John W. Hubbard	Pittsburgh, Pa.	Granite Building.
42	3	60		New York, N. Y.	889 James Street, Pelham Manor, N. Y.
43	3	b 40	Paul J. Henon, jr.	Philadelphia, Pa.	Milnor and Fittler Streets, Tor- resdale, Philadelphia, Pa.
44	2	b 80	Harold C. Keith	Boston, Mass.	Falmouth, Mass.
45	34	b 2,400	W. K. Vanderbilt	New York, N. Y.	Grand Central Terminal.
46	3	b 150	Charles W. Weston	do.	15 High Street, Montclair, N. J.
47	2	b 660	Louis Green	do.	310 Washington Street (N.).
48	10	b 530	Robert H. McCurdy	do.	12 West Fifty-first Street.
49	2	b 60	June V. Spencer	do.	C/o Mrs. A. W. Goodwin, 1136 Fifth Avenue.
50	3	b 96	Homer Loring	Boston, Mass.	468 Commonwealth Avenue.
51	2	170	Harriett F. James	New York, N. Y.	99 John Street.
52	7	b 300	H. M. Pierce	Wilmington, Del.	Red Lion, Del.
53	7	b 200	Joseph H. Seaman	New York, N. Y.	32 Liberty Street.
54	1	b 28	Albert C. Middleton	Philadelphia, Pa.	Moorestown, N. J.
55	3	b 74	Joseph E. Block	Cincinnati, Ohio	710 South Crescent Avenue.
56	5	b 80	Floyd L. Carisle	New York, N. Y.	15 Broad Street.
57	7	b 170	W. T. Grant	do.	145 West Fifty-fifth Street.
58	6	120	Chas. H. Consolvo	Norfolk, Va.	Monticello Hotel.
59	2	b 40	John B. Kearney	New York, N. Y.	247 Albany Avenue, Kingston, N. Y.
60	3	b 600	Robert Wolstenholme	Philadelphia, Pa.	The Ritz Carlton.
61	21	c 6,000	Solomon R. Guggenheim	New York, N. Y.	120 Broadway.
62	3	440	R. P. Smith	Port Arthur, Tex.	Beaumont, Tex.
63	9	b 450	Louis K. Liggett	Boston, Mass.	
64	2	b 42	Samuel Zamurray, jr.	New Orleans, La.	2 Audubon Place.
65	3	b 80	Lawrence Marx	New York, N. Y.	249 Wayman Avenue, New Rochelle, N. Y.

Line No.	Official No.	Signal letters	Rig	Name of yacht	Tonnage		Dimension in feet			When built	Where built
					Gross	Net	Length	Breadth	Depth		
1	222419	MDSC	Ol. s.	Velero II.....	195	104	125.0	20.0	10.7	1922	Los Angeles, Calif.....
2	222463	MD8L	Ga. s.	Elise.....	45	40	53.6	17.4	9.0	1922	Camden, N. J.....
3	222489	MDSN	Ga. s.	Annette.....	18	12	44.0	10.1	4.8	1922	Atlantic City, N. J.....
4	223060	MDSP	Ywl.	CONTENDER.....	61	55	84.5	19.6	10.0	1905	Geestemunde, Ger- many.
5	222667	MDTN	Ga. s.	ALURA.....	195	151	112.6	20.2	9.2	1922	New York, N. Y.....
6	222574	MDTP	Ga. s.	Cocheco.....	48	44	64.7	13.2	5.7	1922	Madisonville, La.....
7	222604	MDTR	Ol. s.	WALUCIA III.....	513	229	160.5	26.0	14.6	1922	Newport News, Va.....
8	222633	MDVC	Ol. s.	Stranger.....	90	61	104.5	14.8	8.5	1918	Mare Island, Calif.....
9	222634	MDVF	Ga. s.	MARIETTE (composite).....	128	87	84.9	20.4	10.0	1922	Bristol, R. I.....
10	222665	MDVN	Ga. s.	JOAN III.....	23	16	53.5	9.9	5.1	1912	Zenthen, Germany.....
11	222678	MDVQ	Ga. s.	Ion.....	19	13	46.5	14.0	5.4	1915	East Greenwich, R. I.....
12	222692	MDVR	Ol. s.	GOODWILL.....	312	138	138.4	30.1	16.1	1922	Wilmington, Del.....
13	222690	MDVW	Ga. s.	Surcease.....	79	54	104.3	14.9	8.3	1917	Brooklyn, N. Y.....
14	220825	MDWJ	Ga. s.	Norseman.....	29	20	53.5	14.6	8.7	1920	East Boothbay, Me.....
15	222749	MDWT	St. s.	PEARY.....	345	129	135.6	22.6	12.7	1918	Fort William, Canada.....
16	222815	MFBQ	Ga. s.	Stella.....	32	22	55.8	15.8	9.2	1923	Boston, Mass.....
17	222818	MFBR	Ga. s.	Arrow.....	22	17	52.0	11.0	4.9	1923	Milwaukee, Wis.....
18	222952	MFCG	Ga. s.	Priscilla.....	59	51	62.2	16.5	7.3	1923	Camden, N. J.....
19	222953	MFCH	Ga. s.	Kathlena.....	30	18	51.7	12.3	5.4	1923	Bayonne, N. J.....
20	222954	MFCJ	Ga. s.	Moonlight.....	59	51	62.2	16.5	7.3	1923	Camden, N. J.....
21	222955	MFCJ	Ga. s.	Topaz.....	31	21	53.0	13.6	6.4	1923	Bayonne, N. J.....
22	222956	MFCJ	Ga. s.	Trebor.....	31	21	53.0	13.0	6.4	1923	Providence, R. I.....
23	222960	MFCP	Ga. s.	Lismore II.....	59	44	67.0	18.0	9.0	1923	Salisbury, Md.....
24	222995	MFCW	Ga. s.	WILDFIRE.....	82	76	75.6	20.5	12.7	1923	Bristol, R. I.....
25	223004	MFDB	Ga. s.	Priscilla.....	31	21	53.0	13.0	6.4	1923	Bayonne, N. J.....
26	223009	MFDC	Ga. s.	Esmonda.....	37	25	58.0	13.0	5.4	1923	Bristol, R. I.....
27	223047	MFDL	Ga. s.	Mendota II.....	69	59	64.3	16.5	7.9	1923	Camden, N. J.....
28	223049	MFDN	Ga. s.	Berto.....	69	59	64.3	16.5	7.9	1923	do.....
29	223062	MFDQ	Ol. s.	Pandora.....	107	86	104.4	14.6	8.5	1917	Bremerton, Wash.....
30	223088	MFDW	Ol. s.	Glinockle.....	71	54	88.7	16.0	6.5	1923	Stamford, Conn.....
31	223093	MFBG	Ga. s.	Kilrane.....	18	14	58.2	9.7	4.6	1923	do.....
32	223107	MFGO	Ga. s.	Hathor.....	32	25	58.0	14.5	9.2	1923	Boston, Mass.....
33	223159	MFGH	Ga. s.	Dorello II.....	23	20	59.0	13.6	7.8	1912	East Boothbay, Me.....
34	223185	MFGL	Ga. s.	Asthore.....	54	46	88.3	18.7	10.8	1902	Fai He, Scotland.....
35	223202	MFGN	Ga. s.	Llewelyn.....	24	19	46.4	12.8	5.7	1923	Winthrop, Mass.....
36	223257	MFGW	Ol. s.	Dwyn Wen (composite).....	86	65	93.0	20.0	9.5	1906	Dartmouth, England.....
37	223272	MFBH	Ol. s.	Moby Dick (composite).....	198	149	106.8	24.8	10.0	1923	Wilmington, Del.....
38	223303	MFDH	Ga. s.	Argonaut.....	35	24	66.0	12.4	5.8	1923	Boston, Mass.....
39	223365	MFHL	Ga. s.	Halcyon.....	58	48	78.0	20.2	9.6	1923	Shelburne, Nova Scotia.
40	223375	MFHN	Ga. s.	Nadjezda.....	35	27	47.1	14.2	4.3	1923	Salisbury, Md.....
41	223414	MFHR	Ga. s.	Tiger.....	10	9	35.5	11.3	4.5	1922	Atlantic City, N. J.....
42	223476	MFIW	Ga. s.	Olivette.....	83	70	73.2	17.1	8.1	1923	Camden, N. J.....
43	223481	MFJC	St. s.	ENAJ IV.....	164	112	110.6	20.0	10.3	1923	Boston, Mass.....
44	223483	MFJD	St. s.	ULNA.....	155	103	127.0	19.0	10.1	1909	Southampton, Eng- land.
45	223509	MFJT	Ol. s.	Radio.....	131	62	97.1	24.6	13.5	1924	Essex, Mass.....
46	223576	MFJW	Ga. s.	Tot.....	24	15	42.8	13.2	4.3	1924	Arlington, Fla.....
47	223587	MFKC	Ga. s.	Americus.....	25	19	45.5	15.2	4.1	1924	Miami, Fla.....
48	MFKG	St. s.	HIRONDELLE.....	1,321	388	291.6	36.1	17.8	1911	La Seyne, France.....
49	223659	MFKP	Ga. s.	TAORMINA.....	178	121	113.4	19.6	10.6	1924	Boston, Mass.....
50	223687	MFLD	Ga. s.	Galatea.....	35	24	66.0	12.4	5.8	1924	do.....
51	223691	MFLG	Ga. s.	Sea Roamer.....	22	17	48.0	13.5	6.6	1924	Winthrop, Mass.....
52	224316	MFLK	Ga. s.	SEA DRIFT.....	70	28	74.0	20.2	13.0	1924	Hessle, Yorkshire, England.
53	223774	MFLN	Ga. s.	Naroca.....	90	51	92.0	19.0	7.5	1924	Leesburg, N. J.....
54	223765	MFLP	Ga. s.	Lady Ann.....	31	21	53.0	13.0	6.4	1924	Bayonne, N. J.....
55	223788	MFLQ	Ga. s.	Rosecliff 2nd.....	59	51	62.2	16.5	7.3	1924	Camden, N. J.....
56	223793	MFLR	Ga. s.	Suzanne II.....	31	21	53.0	13.0	6.4	1924	Bayonne, N. J.....
57	223797	MFLS	Ga. s.	Sphinx.....	111	76	79.3	17.0	9.5	1924	New York, N. Y.....
58	223799	MFLT	Ga. s.	PAMONA.....	184	92	113.7	18.7	10.1	1924	Bath, Me.....
59	223821	MFLV	Ga. s.	Purlan.....	65	50	81.5	19.5	12.0	1924	Essex, Mass.....
60	223845	MFNB	Ga. s.	Discoverer.....	46	36	66.0	18.0	9.6	1924	Wiscasset, Me.....
61	223852	MFNG	Ga. s.	Sabiha.....	46	31	61.5	14.3	5.9	1924	Lynn, Mass.....
62	223863	MFNH	Ga. s.	Penguin.....	19	13	44.0	13.7	5.1	1924	Boston, Mass.....
63	223191	MFNJ	Ol. s.	Samona.....	120	81	107.4	17.8	7.9	1923	Seattle, Wash.....

Line No.	Crew	Horse-power	Name of owner	Home port	Address of owner
1	4	b 290	G. Allen Hancock	Los Angeles, Calif.	906 Merchants' National Bank Building.
2	4	b 40	Frank B. Bower	Philadelphia, Pa.	285 Grays Ferry Road.
3	1	b 120	A. R. Merrill	Miami, Fla.	Box 1042.
4	8	110	Walter Horne	Los Angeles, Calif.	281 Argonne Avenue, Long Beach, Calif.
5	6	b 550	David Rumsey	New York, N. Y.	44 Wall Street.
6	3	b 300	C. A. Spurl	New Orleans, La.	607 Whitney Building.
7	25	b 700	Henry D. Walbridge	New York, N. Y.	660 Madison Avenue.
8	5	b 180	B. G. Strawser	Los Angeles, Calif.	181 North McCadden Place.
9	6	b 160	Jacob F. Brown	Boston, Mass.	273 Summer Street.
10	1	b 35	Odeon Bourque	Chicago, Ill.	5 South Wabash Avenue.
11	1	b 45	Leo Hendrik Baekeland	Miami, Fla.	3715 Main Highway, Coconut Grove, Fla.
12	25	b 180	Keith Spalding	Los Angeles, Calif.	90 South Oak Knoll, Pasadena, Calif.
13	3	b 660	Howard F. Baxter	Chicago, Ill.	747 Fountain Street, Grand Rapids, Mich.
14	4	b 45	H. Morton Merriman	New York, N. Y.	118 East Fifty-fourth Street.
15	16	590	M. F. Bramley	Cleveland, Ohio	Western Reserve Building.
16	3	b 40	George Lewis	Belfast, Me.	Islesboro, Me.
17	2	b 450	Harry J. Bauer	Los Angeles, Calif.	739 South Serrano Avenue.
18	3	b 74	Charles W. Schwartz	New York, N. Y.	33 East Sixty-eighth Street.
19	2	b 90	James M. Hoy	Boston, Mass.	396 Pleasant Street, East Milton, Mass.
20	3	b 188	James L. Hubbard	New London, Conn.	Scotland Road, Norwich, Conn.
21	2	b 80	W. D. Craig Wright	Cape Vincent, N. Y.	911 Clinton Street, Philadelphia, Pa.
22	1	b 80	Lou B. Cleveland	New York, N. Y.	Scarsdale, N. Y.
23	4	65	Redmond Keresev, Jr.	do.	150 William Street.
24	10	b 75	Horatio Hathaway	Boston, Mass.	8 Beacon Street.
25	1	b 30	Robert F. Wells	New York, N. Y.	Stony Brook, N. Y.
26	2	b 250	Clarence Whitman	do.	21 East Twenty-sixth Street.
27	4	80	Herbert S. Blake	do.	Trinity Court Building, Trinity Place.
28	3	b 180	Walter M. Horwitz	do.	250 Park Avenue.
29	3	b 130	Josephine Pavlik	Seattle, Wash.	Hackensack, Minn.
30	5	b 240	C. Prescott Knight	Providence, R. I.	West Warwick, R. I.
31	2	b 450	Frank J. Murphy	New York, N. Y.	42 Broadway.
32	4	b 45	Sydney A. Beggs	Salom, Mass.	Marblehead, Mass.
33	3	b 55	Thomas H. Shepard	Boston, Mass.	40 Central Street.
34	8	40	Frank B. Noyes	Washington, D. C.	1202 Pennsylvania Avenue.
35	1	b 90	F. W. Merrick	Boston, Mass.	6 Rockland Avenue, Dorchester, Mass.
36	10	75	Eugene Overton	Los Angeles, Calif.	621 West Twenty-third Street.
37	9	b 180	Frederick S. Fish	Chicago, Ill.	South Bend, Ind.
38	2	b 180	Perley E. Barbour	New Bedford, Mass.	East Marlon Street.
39	4	b 150	Benjamin A. Walters	Chicago, Ill.	1359 Estes Avenue.
40	4	b 85	William Wraith	New York, N. Y.	25 Broadway.
41	2	b 30	Charles A. D. Burk	Philadelphia, Pa.	Atlantic City, N. J.
42	6	b 160	Mark C. Hunnywell	Miami, Fla.	3410 Collins Avenue, Miami Beach, Calif.
43	6	450	Thomas G. Bennett	New Haven, Conn.	Prospect Street.
44	12	250	Arthur Edward Childs	Boston, Mass.	77 Franklin Street.
45	5	120	George C. Thomas, Jr.	Los Angeles, Calif.	1014 Crescent Drive, Beverly Hills, Calif.
46	2	b 40	W. B. Gray	Jacksonville, Fla.	Foot Laura Street.
47	2	70	J. C. Schwartz	Miami, Fla.	140 North Broad Street, Philadelphia, Pa.
48			International Film Service Co. (N. Y.)	New York, N. Y.	One hundred and twenty-seventh Street and Maryland Avenue.
49	2	b 400	William S. Eaton	Boston, Mass.	27 State Street.
50	4	b 330	Francis W. Fabyan	do.	45 Franklin Street.
51	1	b 37	E. C. Lang	do.	Melrose, Mass.
52	4	b 60	Charles K. Beekman	New York, N. Y.	52 William Street.
53	6	b 250	Benjamin R. Holcombe	Washington, D. C.	2311 Massachusetts Avenue.
54	1	b 80	Charles F. Smith	New Haven, Conn.	161 McKinley Avenue.
55	3	37	Clifford G. Ludvigh	New York, N. Y.	16 Exchange Place.
56	2	b 80	John S. Keegan	do.	67 Wall Street.
57	7	b 180	W. R. Seigle	do.	Madison Avenue and Forty-first Street.
58	10	b 400	Paul C. Richmond	do.	250 Park Avenue.
59	5	b 50	Edward W. Brown	do.	3 East Sixty-fourth Street.
60	4	b 65	Joseph Pulltzer	Bar Harbor, Me.	Care St. Louis Dispatch, St. Louis, Mo.
61	3	b 200	Luclen H. Tyng	New York, N. Y.	50 Pine Street.
62	1	b 140	L. M. Keeler	Newport, R. I.	Jamestown, R. I.
63	4	b 300	W. J. Hole	Los Angeles, Calif.	Balboa, Calif.

Line No.	Official No.	Signal letters	Rig	Name of yacht	Tonnage		Dimension in feet			When built	Wherebuilt
					Gross	Net	Length	Breadth	Depth		
1	223897	MFNK	St. s.	BLACK WATCH	92	62	108.3	15.0	8.1	1918	Bristol, R. I.
2	213778	MFNP	Ga. s.	Letsgo	51	46	60.0	15.8	5.2	1915	New York, N. Y.
3	223906	MFNR	Ga. s.	Orphan	32	29	44.7	14.2	4.8	1924	Dorchester, N. J.
4		MFNT	Ga. s.	Salem	52	33	67.4	17.9	9.2	1897	Brixham, England
5	223927	MFNW	Ol. s.	Kinkajou	74	40	78.3	19.0	11.1	1924	Essex, Mass.
6	223960	MFPC	Ga. s.	Elise	59	51	62.2	16.5	7.3	1924	Camden, N. J.
7	223963	MFPD	Ga. s.	Kensington	25	17	54.8	11.1	5.5	1924	Salisbury, Md.
8	223969	MFPQ	Ga. s.	Starling	17	14	44.8	10.8	5.2	1924	Bramflee, Mass.
9	223973	MFPH	Ol. s.	Big Bill	41	26	60.7	16.6	9.6	1924	Chicago, Ill.
10	224026	MFPN	Ga. s.	WARRIOR	1,451	718	223.3	34.7	26.4	1923	Kiel Gaarden, Germany
11	224029	MFPQ	Ga. s.	Nomad	38	32	59.4	16.5	7.8	1924	Mahone Bay, Nova Scotia
12	224073	MFPB	Ga. s.	Serenia	91	77	77.7	17.1	8.1	1924	Camden, N. J.
13	224091	MFPB	Ga. s.	Joann	19	15	46.8	13.3	6.1	1924	Lynn, Mass.
14	224099	MFPD	Ga. s.	Almee	101	66	94.0	22.6	11.0	1924	Camden, Me.
15	224112	MFPV	Ga. s.	Inanda II	48	36	75.4	16.8	11.0	1924	East Boothbay, Me.
16	224168	MFPB	Ga. s.	Coconut	105	89	80.1	18.0	6.0	1924	Camden, N. J.
17	224219	MFQH	Ga. s.	Alice	20	13	45.8	13.6	5.8	1924	Tottenville, N. Y.
18	224223	MFQK	Ga. s.	Zenithia	91	77	77.7	17.1	8.1	1924	Camden, N. J.
19	224254	MFQN	Ol. s.	Billy II	20	13	45.8	13.6	5.8	1924	Tottenville, N. Y.
20	228133	MFQP	Ga. s.	UTOWANA	1,309	690	221.5	34.1	14.0	1916	Stockholm, Sweden
21	224338	MFQT	Ga. s.	Ottalla	172	142	96.7	20.3	10.5	1924	Miami, Fla.
22	224365	MFQW	Ol. s.	NENEMOOSHA	232	125	114.7	22.2	10.7	1925	Newport News, Va.
23	224380	MFRB	Ol. s.	PEGASUS	190	129	110.3	21.5	10.4	1924	Morris Heights, N. Y.
24	220208	MFRD	Ga. s.	Mystic	41	28	77.2	13.0	6.0	1920	New York, N. Y.
25	224385	MFRD	Ol. s.	RIPLA	284	144	123.5	23.0	12.5	1923	Kiel-Gaarden, Germany
26	224386	MFRG	Ol. s.	NIRVANA	236	193	111.6	22.3	7.4	1924	Neponset, Mass.
27	224406	MFRK	Ga. s.	Aeolus	36	31	42.4	15.5	4.2	1925	South Jacksonville, Fla.
28		MFRM	Ga. s.	ANTINEA	33	13	62.1	13.5	6.3	1914	Dieppe, France
29		MFRN	St. s.	SAYONARA	626	260	205.2	28.5	15.5	1903	Tron, Scotland
30	224541	MFRM	Ga. s.	Irwin	157	136	90.0	19.1	10.2	1925	Port Clinton, Ohio
31	224572	MFRV	Ga. s.	Vagabond	16	15	42.0	12.8	6.5	1915	Big Tancook Island, Nova Scotia
32	224582	MFRW	Ga. s.	Malolo	18	12	48.5	10.5	5.2	1925	City Island, N. Y.
33	224688	MFSG	Ga. s.	May	17	14	43.3	14.6	4.6	1908	Toms River, N. J.
34	224699	MFSH	Ga. s.	Triad	135	121	87.4	19.0	6.4	1925	Camden, N. J.
35	221251	MFSK	Ga. s.	Bowdoin	66	15	75.7	20.2	9.4	1921	East Boothbay, Me.
36	224730	MFSL	Ga. s.	Romany II	84	67	93.7	16.2	7.5	1925	Boston, Mass.
37	221622	MFSN	Ol. s.	Ouananiche	98	66	77.7	22.2	9.7	1921	Millford, Del.
38	224750	MFSB	Ol. s.	Ouananiche	190	129	108.5	25.9	14.1	1925	Boston, Mass.
39	224777	MFSQ	Ga. s.	Sea Dream	109	82	94.3	17.3	6.6	1925	Stamford, Conn.
40	224787	MFSR	Ga. s.	China Girl	34	15	43.2	16.0	7.6	1925	Newcastle, Me.
41	224812	MFSB	Ga. s.	Phantom	43	29	68.0	12.5	6.5	1925	Neponset, Mass.
42	224835	MFSV	Ga. s.	Inishowen	40	27	62.5	13.0	6.5	1925	Bremen, Germany
43	224857	MFSW	Ga. s.	Advance	56	53	78.3	16.7	11.0	1925	Oslo, Germany
44	224874	MFTB	Ol. s.	Halara	139	94	98.2	18.4	10.6	1925	Salisbury, Md.
45	224905	MFTC	Ga. s.	Panchara II	40	35	50.0	15.2	5.4	1925	Lynn, Mass.
46	224932	MFTG	Ga. s.	Astrea	16	12	43.9	12.0	6.7	1925	Wiscasset, Me.
47	224997	MFTJ	Ga. s.	Tropic	126	104	82.8	22.0	6.3	1925	Bayonne, N. J.
48	225094	MFTP	Ol. s.	Shadow K	311	211	150.0	24.3	11.0	1925	New York, N. Y.
49	225101	MFTQ	Ga. s.	Sydney	163	146	94.2	20.0	6.4	1925	Camden, N. J.
50	225112	MFTB	Ga. s.	Rosalie	35	29	47.4	14.8	6.1	1925	Keyport, N. J.
51	225115	MFTS	Ga. s.	Sequoia II	147	133	96.8	19.0	6.5	1925	Camden, N. J.
52		MFTV	Ga. s.	Dwyn Wen (composite)	105	72	87.4	18.3	8.9	1925	Dartmouth, England
53	223923	MFBV	Ga. s.	Quita	26	17	52.3	14.0	7.8	1924	Salisbury, Md.
54	225205	MFBG	Ga. s.	Marilyn	153	104	86.3	20.0	9.6	1925	Neponset, Mass.
55	225226	MFBH	Ga. s.	Ilderim	119	109	84.8	18.0	6.2	1925	Camden, N. J.
56	225227	MFBV	Ga. s.	Yowana	119	109	84.8	18.0	6.2	1925	do.
57	225230	MFBV	Ga. s.	HARDY BIAOU	455	159	148.6	26.6	13.9	1925	Newport News, Va.
58	225276	MFBV	Ol. s.	SEABORN	510	255	167.6	27.1	11.4	1925	Leith, Scotland
59	225242	MFBV	Ga. s.	Ambra VI	31	23	50.0	13.0	4.9	1919	New York, N. Y.
60	225284	MFBV	Ga. s.	Adventure	58	50	62.0	16.9	9.2	1926	City Island, N. Y.
61	225313	MFWC	Ga. s.	Ginger-Dot, jr	39	27	57.7	14.0	6.1	1926	Bayonne, N. J.
62	225349	MFWH	Ga. s.	VEDETTE	458	178	147.4	26.1	14.6	1924	Copenhagen, Denmark
63	225355	MFWJ	Ga. s.	Dragoon	41	23	60.0	14.5	9.5	1925	Port Hawkesbury, Nova Scotia
64	225361	MFWK	Ol. s.	HUSSAR	533	234	182.0	33.0	15.1	1923	Copenhagen, Denmark
65	225363	MFWL	Ol. s.	Almejean	165	129	108.0	20.3	10.2	1926	Stamford, Conn.
66	225365	MFWN	Ga. s.	Allon	73	58	78.3	14.5	6.5	1926	New York, N. Y.
67	225400	MFWQ	Ga. s.	Doris	70	48	74.0	15.1	7.5	1926	do.

Line No.	Crew	Horse-power	Name of owner	Home port	Address of owner
1	7	1,000	George T. Brokaw.....	New York, N. Y.....	622 Fifth Avenue.
2	4	b 60	W. McMaster Mills.....	do.....	16 East Fifty-eighth Street.
3	1	b 37	Adolph M. Schramm.....	Philadelphia, Pa.....	Riverton, N. J.
4	6	100	William B. Leeds.....	New York, N. Y.....	45 Wall Street.
5	2	b 100	Leonard Outhwaite.....	do.....	450 East Fifty-second Street.
6	2	600	Clyde T. Bailey.....	Chicago, Ill.....	12 South Michigan Avenue.
7	2	b 600	Bert Jilg.....	Seattle, Wash.....	1519 First Avenue.
8	1	167	Philip H. Sullivan.....	Boston, Mass.....	Braintree, Mass.
9	5	b 50	South Seas Research Co. (Ill.).....	Chicago, Ill.....	City Hall.
10	37	1,800	Harrison Williams.....	New York, N. Y.....	60 Broadway.
11	3	b 50	Leland H. Ross.....	do.....	45 Park Avenue.
12	7	b 220	P. J. Morgan.....	Cleveland, Ohio.....	Care Morgan Litho Co.
13	2	b 50	Theodore W. Little.....	Boston, Mass.....	Cohasset, Mass.
14	8	b 90	Lloyd G. Thompson.....	New York, N. Y.....	Room 1107, 29 Broadway.
15	3	b 60	Allen L. Lindley.....	do.....	52 Broadway.
16	5	b 220	C. J. Root.....	Miami, Fla.....	Care First National Bank.
17	3	b 16	Richard K. LeBlond.....	Cincinnati, Ohio.....	C/o R. K. LeBlond Tool Co.
18	8	b 285	Richard K. LeBlond.....	Miami, Fla.....	Marion Building, Coral Gables, Fla.
19	3	b 16	Hoffman Nickerson.....	New York, N. Y.....	Monomoll, Oyster Bay, N. Y.
20	25	1,000	Allison V. Armour.....	do.....	340 Park Avenue.
21	11	b 400	W. S. Ponick.....	New Orleans, La.....	Canal Bank Building.
22	7	b 180	Alfred I. du Pont.....	Wilmington, Del.....	Delaware Trust Building.
23	12	b 400	Clifford Hemphill.....	New York, N. Y.....	15 Broad Street.
24	1	b 400	Gordon Dexter.....	Boston, Mass.....	60 Congress Street.
25	21	500	E. E. Bishop.....	Tampa, Fla.....	Box 188, Bradenton, Fla..
26	11	b 250	John Wanamaker, jr.....	New York, N. Y.....	Broadway and Ninth Street.
27	2	b 75	Island Holding Co. (Fla.).....	Miami, Fla.....	First National Bank Building.
28	0	-----	Chas. B. Brockway.....	Milwaukee, Wis.....	3302 St. Paul Avenue.
29	0	-----	Anthony J. Drexel.....	Philadelphia, Pa.....	Drexel Building.
30	8	b 160	Julius Hellner.....	New York, N. Y.....	87 Fifth Avenue.
31	3	b 15	Frederick R. Rogers.....	do.....	State Educational Department, Albany, N. Y.
32	2	180	George G. Milne.....	do.....	62 Vanderbilt Avenue.
33	2	b 30	A. L. Haskell.....	Perth Amboy, N. J.....	Woodland Farm, Middletown, N. J.
34	9	b 300	John H. McCormick.....	Philadelphia, Pa.....	1024 First Avenue, Williamsport, Pa.
35	5	45	MacMillan Artie Association (Me.).....	Boston, Mass.....	73 Tremont Street.
36	5	b 600	Louise Webber Jackson.....	Bar Harbor, Me.....	Ford Building, Detroit, Mich.
37	3	140	P. K. Hudson.....	New York, N. Y.....	20 Broad Street.
38	9	b 230	Percy K. Hudson.....	do.....	25 Broadway.
39	6	b 600	Samuel M. Nicholson.....	Providence, R. I.....	Care Nicholson File Co.
40	3	b 50	John C. Work.....	New York, N. Y.....	Oyster Bay, N. Y.
41	3	700	F. T. Bedford.....	Bridgeport, Conn.....	Greens Farms, Conn.
42	2	330	Harold Brooks.....	Boston, Mass.....	18 Chickatabot Road, Quincy, Mass.
43	7	45	Marion Eppley.....	Newport, R. I.....	Beacon Rock.
44	9	360	George G. Hallock, jr.....	New York, N. Y.....	71 Broadway.
45	1	69	Ledyard W. Sargent.....	Boston, Mass.....	Cambridge, Mass.
46	1	18	W. Rodman Peabody.....	do.....	70 State Street.
47	5	230	Albert L. Pack.....	Chicago, Ill.....	Southmoor Hotel, Eighty-seventh Street and Stony Island Avenue.
48	8	1,000	Peninsular Terminal Co. (Fla.).....	Miami, Fla.....	Lincoln Road.
49	10	500	Sydney E. Hutchinson.....	Philadelphia, Pa.....	1718 Walnut Street.
50	1	65	Daniel Noble.....	New York, N. Y.....	4 Terrace Avenue, Jamaica, N. Y.
51	9	400	William H. Dunning, jr.....	Houston, Tex.....	1511 Hillcrest Avenue.
52	-----	-----	Herbert Watson Warden.....	Philadelphia, Pa.....	Witherspoon Building.
53	2	28	George Woodward, jr.....	do.....	Chestnut Hill.
54	8	250	Frederick Pope.....	New York, N. Y.....	60 Broadway.
55	8	350	I. C. Elston, jr.....	Chicago, Ill.....	37 South La Salle Street.
56	8	300	William F. Ladd.....	New York, N. Y.....	65 East Fifty-ninth Street.
57	22	900	Henry D. Lloyd.....	Boston, Mass.....	479 Commonwealth Avenue.
58	22	720	Richard F. Howe.....	New York, N. Y.....	22 East Forty-seventh Street.
59	2	40	Parker H. Kemble.....	Salem, Mass.....	185 Washington Street, Marblehead, Mass.
60	3	80	Cornelius V. Whitney.....	New York, N. Y.....	120 Broadway.
61	5	188	Frank B. Stearns.....	do.....	Hanna Building, Cleveland, Ohio.
62	16	1,250	Frederick W. Vanderbilt.....	do.....	Grand Central Terminal.
63	2	25	Stanley H. Barrows.....	San Francisco, Calif.....	111 Sutter Street.
64	20	800	E. F. Hutton.....	New York, N. Y.....	250 Park Avenue.
65	12	350	Almejean Corporation (N. Y.).....	do.....	120 Broadway.
66	6	1,100	E. S. Morse.....	do.....	250 Park Avenue.
67	5	200	Frank A. McHugh.....	Wilmington, Del.....	Du Pont Building, Tenth and Market Streets.

Line No.	Official No.	Signal letters	Rig	Name of yacht	Tonnage		Dimension in feet			When built	Where built
					Gross	Net	Length	Breadth	Depth		
1	225402	MFWR	Ga. s.	Peregrine II.....	109	74	79.8	17.0	9.4	1926	New York, N. Y.
2		MFWS	Ga. s.	Sea Pup.....		12	29.0	16.0	6.0	1925	Sartrouville, France...
3		MFWT	Ga. s.	Jolly Roger.....	14		35.8	9.8	1.0	1926	do.
4	225406	MFVW	Ol. s.	ALPHA.....	157	107	90.8	20.0	9.2	1926	Long Island City, N. Y.
5	225443	MGBH	Ga. s.	Wayfarer.....	36	24	65.8	12.4	5.8	1926	Boston, Mass.
6	225450	MGBJ	Ga. s.	Rima.....	36	24	65.8	12.4	5.8	1926	do.
7	225458	MGBK	Ol. s.	CARITAS.....	395	138	144.3	25.5	12.3	1925	Kiel, Germany.....
8	225460	MGBL	Ga. s.	Tred Avon II.....	141	95	96.0	18.9	8.4	1926	Mariners Harbor, N. Y.
9	225484	MGBQ	Ga. s.	Mary Rose.....	29	18	55.2	14.2	9.3	1926	Bristol, R. I.
10	226155	MGBR	Ol. s.	Altair.....	40	22	63.4	15.7	9.0	1920	Lenwerder, Germany.
11	225498	MGBS	Ga. s.	Minoco.....	121	111	84.8	18.0	6.2	1926	Camden, N. J.
12	225459	MGBT	Ol. s.	Sueja III.....	179	121	108.1	19.0	11.1	1926	Winslow, Wash.
13	225520	MGBW	Ga. s.	Malvern.....	112	75	95.2	19.0	8.5	1925	Orillia, Ontario.
14	225552	MGOB	Ga. s.	Spindle.....	36	24	65.8	12.4	5.8	1926	Boston, Mass.
15	225571	MGOF	Ga. s.	Volador.....	114	51	97.0	23.4	11.5	1926	Los Angeles, Calif.
16	225582	MGOH	Ga. s.	Dirigo II.....	36	24	65.8	12.4	5.8	1926	Boston, Mass.
17	225427	MGOJ	Ga. s.	Ivaneo.....	66	30	71.3	20.2	10.0	1926	Thomaston, Me.
18	225589	MGOK	Ga. s.	ARAS.....	444	200	147.2	26.1	12.8	1926	Newport News, Va.
19	225600	MGCN	Ga. s.	Chavalinar III.....	35	24	64.6	12.2	5.8	1926	Boston, Mass.
20	225605	MGCP	Ga. s.	Elida.....	52	36	77.7	14.1	6.0	1926	Stamford, Conn.
21	225620	MGCQ	Ga. s.	Brandon.....	39	27	57.7	14.0	6.1	1926	Bayonne, N. J.
22	225923	MGCS	Ga. s.	LYNX.....	60	53	83.0	17.8	9.7	1926	Lussinpiccolo, Italy.
23	225654	MGCT	Ga. s.	Babede.....	18	12	43.4	12.2	4.3	1926	Atlantic City, N. J.
24	225683	MGOV	Ga. s.	Mominie.....	48	39	70.7	14.6	5.5	1926	Stamford, Conn.
25	225688	MGCW	Ywl.	Rugosa II.....	23	19	48.0	14.3	8.7	1926	Bristol, R. I.
26	225689	MGDB	Ol. s.	Black Eagle.....	70	46	78.8	20.6	10.0	1926	Essex, Mass.
27	223224	MGDC	Ga. s.	Primrose IV.....	17	11	44.4	13.2	7.3	1923	Friendship, Me.
28	225713	MGDF	Slp.	Marilee.....	23	19	48.0	14.3	8.7	1926	Bristol, R. I.
29	225718	MGDH	Ga. s.	Denall.....	51	35	78.1	14.6	5.4	1926	Stamford, Conn.
30	225738	MGDJ	Ol. s.	JOSEPHINE.....	337	176	129.2	24.1	11.0	1926	Newport News, Va.
31	225735	MGDK	Ol. s.	SIELE.....	183	124	113.4	20.0	9.6	1926	Wilmington, Del.
32	225758	MGDP	Ga. s.	Pilgrim II.....	118	107	84.8	18.0	6.2	1926	Camden, N. J.
33	225775	MGDQ	Ga. s.	Whippet.....	46	31	64.6	13.7	7.2	1926	Quincy, Mass.
34	225594	MGDR	Ga. s.	Curlew.....	27	23	57.1	14.7	8.7	1926	Wiscasset, Me.
35	225797	MGDS	Ga. s.	Freedom.....	156	136	95.9	19.0	9.2	1926	Camden, N. J.
36	225800	MGDT	Ga. s.	Monnloa IV.....	19	13	47.0	11.6	5.2	1926	Bayonne, N. J.
37	226434	MGDV	Ga. s.	Dreamer.....	34	21	58.1	12.8	5.8	1926	Vege sack, Germany.
38	225819	MGDW	Ga. s.	Bo-Peep II.....	29	20	53.0	12.7	4.8	1926	Bay City, Mich.
39	225833	MGFB	Ga. s.	Junar.....	20	17	45.1	10.8	5.5	1926	Tacoma, Wash.
40	225863	MGFC	Ga. s.	Lone Eagle.....	104	71	96.8	16.0	7.6	1926	New York, N. Y.
41	225868	MGFD	Ga. s.	Spindrift.....	47	32	68.7	14.9	5.9	1926	Stamford, Conn.
42	225877	MGFH	Ol. y.	SEAPORTH.....	433	183	147.2	26.1	13.0	1926	Newport News, Va.
43	225885	MGFJ	Ga. s.	CAROLINE.....	582	396	159.9	27.5	16.5	1926	Boston, Mass.
44	226016	MGFK	Ol. s.	CHELSEA.....	274	80	127.0	23.1	11.3	1926	Troon, Scotland.
45	225947	MGFQ	Ol. s.	ARCADIA.....	578	251	174.2	27.6	12.8	1926	Newport News, Va.
46	225948	MGFR	Ga. s.	Nina II.....	29	22	65.0	12.0	4.7	1926	Stamford, Conn.
47	225954	MGFS	Ga. s.	White Cloud.....	37	33	66.4	16.1	8.1	1926	Sallsbury, Md.
48	225958	MGFV	Ol. s.	SUMAR.....	469	319	149.2	26.1	16.2	1926	Brooklyn, N. Y.
49	226834	MGFW	Ga. s.	K'Thanga.....	81	64	88.3	16.0	6.8	1926	San Francisco, Calif.
50	225966	MGHB	Ga. s.	Trall.....	127	110	85.0	18.0	8.9	1926	Camden, N. J.
51	225973	MGHC	Ga. s.	Silver Moon.....	45	30	68.2	14.4	5.5	1926	Sallsbury, Md.
52	225989	MGHD	Ga. s.	Coronet III.....	102	84	82.0	18.1	9.5	1926	New York, N. Y.
53	226009	MGIJ	Ol. s.	Nevada.....	153	104	101.2	20.5	9.5	1926	do.
54	226013	MGIK	Ol. s.	ALLEGRO.....	559	234	171.3	27.1	12.8	1926	Newport News, Va.
55	226020	MGIN	Ga. s.	Pinabel.....	31	28	54.6	15.0	8.9	1926	City Island, N. Y.
56	226026	MGHP	Ol. s.	Navigator.....	60	48	69.0	19.8	10.3	1926	Essex, Mass.
57	226039	MGHQ	Ga. s.	Nereld.....	40	27	57.4	14.0	5.1	1926	Stamford, Conn.
58	226064	MGHR	Ga. s.	Spindrift.....	73	58	78.3	14.5	6.5	1926	New York, N. Y.
59	226048	MGIS	Ga. s.	Manursing.....	103	81	86.3	15.6	7.1	1926	Orillia, Ontario, Canada.
60	226069	MGHT	Ga. s.	Marcdee.....	117	79	80.5	18.1	9.5	1926	New York, N. Y.
61	226065	MGIHV	Ol. s.	HELDA.....	570	388	159.9	27.5	16.5	1926	Brooklyn, N. Y.
62	225809	MGIHW	Ol. s.	STARLING.....	158	121	111.1	26.0	12.5	1926	East Boothbay, Me.
63	226118	MGJC	Ga. s.	Ranora III.....	127	110	85.0	18.0	8.9	1926	Camden, N. J.
64	226139	MGJK	Ga. s.	Delfred.....	21	14	50.5	12.0	5.7	1926	Quincy, Mass.
65		MGJL	St. s.	ENCHANTRESS.....	350	187	168.3	23.9	12.5	1904	Greenock, Scotland.
66	226170	MGJN	Ga. s.	Nancy IV.....	167	146	96.9	19.0	9.2	1926	Camden, N. J.
67	226186	MGJR	Ga. s.	Eala.....	127	110	85.0	18.0	8.9	1926	do.
68	226191	MGJS	Ol. s.	Faith.....	147	93	86.8	25.1	11.4	1926	Essex, Mass.
69		MGJT	Sch.	Franco.....	74	54	71.0	21.6	6.8	1918	Papeete, Tahiti.
70	226257	MGJW	Ga. s.	Dispatch.....	16	11	46.9	9.5	5.6	1927	Lynn, Mass.

Line No.	Crew	Horse-power	Name of owner	Home port	Address of owner
1	4	200	Edward Albert Rockwell.....	New York, N. Y.....	40 Deepdene Road, Forrest Hills, N. Y.
2			Julian M. Wright.....		
3			do.....		
4	7	250	James W. Perry.....	San Francisco, Calif.....	Russ Building.
5	3	450	Frank B. McQuesten.....	Boston, Mass.....	27 Kilby Street.
6	3	450	G. B. Chipman.....	Washington, D. C.....	1319 Nineteenth Street.
7	11	600	J. Percy Bartram.....	New York, N. Y.....	17 Battery Place.
8	3	220	Grymes Engineering Co. (N. J.).....	do.....	1 Exchange Place, Jersey City, N. J.
9	3	60	Harold W. Brooks.....	do.....	Southampton, N. Y.
10	5	50	Henry K. McHarg, Jr.....	do.....	1 East Thirty-ninth Street.
11	7	300	Mills Novelty Co. (Ill.).....	Chicago, Ill.....	4100 Fullerton Avenue.
12	5	b 180	Winslow Marine Railway & Shipbuilding Co. (Wash.).....	Seattle, Wash.....	602 Burke Building.
13	9	300	C. P. Whitehead.....	New York, N. Y.....	Berkshire Hotel.
14	4	450	Henry E. K. Ruppel.....	Salem, Mass.....	86 Willow Street, Quincy, Mass.
15	9	120	W. L. Valentine.....	Los Angeles, Calif.....	1421 North Wilson Avenue.
16	2	300	Frank S. Shaw.....	New York, N. Y.....	67 Willow Street (B.).
17	6	80	Leo A. Bourke.....	San Francisco, Calif.....	Petaluma, Calif.
18	17	950	Charles S. Howard.....	do.....	1601 Van Ness Avenue.
19	3	600	Charles V. Snedeker.....	New York, N. Y.....	50 Broadway.
20	5	600	William C. Langley.....	do.....	115 Broadway.
21	4	188	Robert W. Daniel.....	Norfolk, Va.....	Deal, Va.
22	8	150	Bradford Ellsworth.....	New York, N. Y.....	812 Park Avenue.
23	1	300	M. F. Fenton.....	Philadelphia, Pa.....	1842 Germantown Road.
24	4	400	Herbert J. Adair.....	Washington, D. C.....	2680 Woodland Drive.
25	2		Russell Grinnell.....	Providence, R. I.....	Exeter, R. I.
26	6	67	Robert C. Rathbone.....	New York, N. Y.....	80 Maiden Lane.
27	1	12	Frederick L. Ames.....	Boston, Mass.....	Easton, Mass.
28	3		Nora B. Cudahy.....	New Bedford, Mass.....	Marion, Mass.
29	4	400	W. N. Beach.....	New York, N. Y.....	551 Fifth Avenue.
30	13	b 550	Uzal H. McCarter.....	do.....	755 Broad Street, Newark, N. J.
31	12	600	J. H. French.....	Detroit, Mich.....	6 West Larned Street.
32	8	300	William M. Elkins.....	Philadelphia, Pa.....	Land Title Building.
33	4	360	Oliver G. Jennings.....	Bridgeport, Conn.....	Fairfield, Conn.
34	3	40	Charles Lee Andrews.....	New York, N. Y.....	42 Broadway.
35	9	350	A. J. Fay.....	Boston, Mass.....	Lowell, Mass.
36	1	94	Chauncey B. Borland.....	Chicago, Ill.....	Borland Building.
37	1	130	David B. Roberts.....	Hartford, Conn.....	East Hartford, Conn.
38	1	200	I. M. Kirlin.....	Detroit, Mich.....	2961 Riverside Drive, Trenton, Mich.
39	2	100	Galen A. Truesdell.....	Seattle, Wash.....	Stimson Building.
40	7	600	Alexander D. Thayer.....	New York, N. Y.....	Care Anson Ward, 49 Wall Street.
41	4	400	Carl K. Bacon.....	Boston, Mass.....	248 Summer Street.
42	18	900	William J. Matheson.....	Miami, Fla.....	Coconut Grove, Fla.
43	25	1,600	Eldridge R. Johnson.....	Philadelphia, Pa.....	255 East Main Street, Moorestown, N. J.
44	14	440	John F. Harris.....	Miami, Fla.....	Palm Beach, Fla.
45	23	1,600	Margaret S. Hardwick.....	Boston, Mass.....	Brookline, Mass.
46	2	b 600	J. Hall Taylor.....	Chicago, Ill.....	405 North Euclid Avenue, Oak Park, Ill.
47	4	100	Charles D. Folsom.....	New York, N. Y.....	512 Fifth Avenue.
48	28	b 840	David C. Whitney.....	Detroit, Mich.....	1835 David Whitney Building.
49	2	b 600	Anita K. May.....	Los Angeles, Calif.....	712 Canon Drive, Beverly Hills, Calif.
50	6	300	DeVer H. Warner.....	Bridgeport, Conn.....	Old Post Road, Fairfield, Conn.
51	3	360	Caleb F. Fox, jr.....	Philadelphia, Pa.....	Commercial Trust Building.
52	3	160	Charles V. Bossert.....	New York, N. Y.....	1335 Grand Street (B.).
53	9	300	R. P. Stevens.....	do.....	120 Broadway.
54	26	1,600	Eugene F. McDonald.....	Philadelphia, Pa.....	Bellevue Hotel.
55	2	65	F. Vernon Foster.....	New York, N. Y.....	35 Beverly Road, West Orange, N. J.
56	6	50	L. A. Norris.....	San Francisco, Calif.....	38 Sutter Street.
57	2	200	Thomas B. Taylor.....	New York, N. Y.....	342 Madison Avenue.
58	2	1,100	W. A. Harriman.....	do.....	26 Broadway.
59	4	700	Delphine Dodge Cromwell.....	do.....	Rye, N. Y.
60	3	200	J. Hudson Deen.....	Miami, Fla.....	Box 441, Miami Beach, Fla.
61	23	b 1,600	Caddo Co. (La.).....	New York, N. Y.....	1540 Broadway.
62	13	100	George F. Tyler.....	Philadelphia, Pa.....	Elkins Park.
63	7	300	Frank C. Munson.....	New York, N. Y.....	67 Wall Street.
64	2	580	Frederick T. Fisher.....	do.....	17 Battery Place.
65			Aymar Johnson.....	do.....	111 Broadway.
66	8	350	P. D. Saylor.....	do.....	122 East Forty-second Street.
67	7	300	R. W. Bingham.....	Louisville, Ky.....	Louisville Times Building.
68	7	100	Courtland S. Brown.....	Los Angeles, Calif.....	434 South Rossmore Avenue.
69			American Museum of Natural History (N. Y.).....	New York, N. Y.....	
70	3	440	Frank O. Palne.....	Boston, Mass.....	11 Beacon Street.

Line No.	Official No.	Signal letters	Rig	Name of yacht	Tonnage		Dimension in feet			When built	Where built
					Gross	Net	Length	Breadth	Depth		
1		MGKC	St. s.	CONQUEROR	853	392	212.0	30.5	18.9	1911	Gosport, England
2	224055	MGKD	Ol. s.	Aurora	108	59	93.7	21.1	11.9	1924	Sausalito, Calif.
3	226316	MGKH	Ol. s.	HELENE	104	70	96.9	16.8	7.8	1927	Bay City, Mich.
4		MGKJ	Ol. s.	CRUSADER	502	230	164.3	27.5	13.7	1927	Southampton, England.
5	226299	MGKN	Ol. s.	Florida	33	29	47.2	14.3	3.8	1927	Jacksonville, Fla.
6	226375	MGKP	Ol. s.	Northern Light	247	168	120.5	29.8	12.9	1927	Oakland, Calif.
7	226383	MGKQ	Ga. s.	Alta II	85	68	77.5	15.0	7.2	1927	New York, N. Y.
8	226385	MGKR	Ga. s.	Onwego	85	68	77.5	15.0	7.2	1927	do.
9	226387	MGKS	Ga. s.	William II	85	68	77.5	15.0	7.2	1927	do.
10	226398	MGKT	Ol. s.	CARONIA	317	215	131.2	23.8	12.2	1927	Bay City, Mich.
11		MGKV	Ol. s.	Dawn Star	49	43	71.4	18.7	12.3	1924	Kiel, Germany
12	226428	MGLB	Ga. s.	Sunny Boy	52	40	65.6	14.0	6.0	1927	Quincy, Mass.
13	226499	MGLH	Ga. s.	Wilma	102	69	90.6	16.0	8.9	1927	New York, N. Y.
14	226510	MGLJ	Ga. s.	Harbette	21	17	44.0	14.8	6.2	1927	Boston, Mass.
15	223459	MGLK	Ga. s.	Fourwinds	19	16	45.5	14.1	5.8	1923	Stockton, Calif.
16	226527	MGLN	Ga. s.	Impulse II	61	41	75.3	14.0	6.4	1927	Camden, N. J.
17	226544	MGLP	Ol. s.	Ripple	77	52	76.7	20.2	10.3	1927	Boston, Mass.
18	226566	MGLQ	Ol. s.	SEA KING	360	245	137.8	28.6	9.2	1921	Trenton, Nova Scotia
19	226569	MGLR	Ga. s.	Mihar	45	30	59.6	14.2	6.6	1927	Boston, Mass.
20	226578	MGLS	Ga. s.	Dixie Belle	128	110	86.0	18.0	8.9	1927	Camden, N. J.
21	226606	MGLV	Ga. s.	Freelija	36	25	65.6	12.4	6.1	1926	Boston, Mass.
22		MGLW	St. s.	XARIFA	730	330	178.2	31.1	16.9	1927	East Cowes, England.
23	226618	MGNB	Ga. s.	Toorac	51	35	62.3	14.2	6.8	1927	Onset, Mass.
24	226633	MGNC	Ol. s.	Virginia	68	46	75.0	19.4	10.1	1927	Essex, Mass.
25	226641	MGNF	Ga. s.	Galatea	14	12	40.1	13.2	5.3	1927	Essex, Conn.
26	226659	MGNH	Ga. s.	Zapala	159	138	111.2	19.8	8.2	1927	Stamford, Conn.
27	226665	MGNJ	Ga. s.	Comfort	36	33	54.2	12.8	5.2	1917	Quincy, Mass.
28	226666	MGNK	Ga. s.	Pomander III	75	51	81.7	16.1	7.0	1927	Boston, Mass.
29	226657	MGNS	Slp.	BLACKSHEAR	112	77	96.0	20.0	15.0	1927	Bristol, R. I.
30		MGN	Lgr.	Titanfa	66	33	82.8	20.4	8.8	1910	Curzola, Yugoslavia
31	226719	MGN	Ga. s.	Aloma	24	16	47.7	12.0	5.6	1927	Quincy, Mass.
32	226501	MGP	Ol. s.	Romany	46	41	63.0	18.7	7.1	1927	Dorchester, N. J.
33	226743	MGPO	Ga. s.	Anna Marie II	22	18	49.9	12.5	5.7	1915	Bristol, R. I.
34		MGPD	Sch.	Shenandoah II	213	184	102.8	25.0	14.4	1911	Southampton, England.
35	226781	MGPF	Ga. s.	Bilma IV	21	18	43.6	11.5	4.9	1927	Camden, N. J.
36	226763	MGPH	Slp.	Prestige (composite)	33	24	67.5	12.5	9.3	1927	Bristol, R. I.
37	226773	MGPI	Ga. s.	Osprey III	80	72	76.0	22.0	7.7	1927	Bay Head, N. J.
38	226778	MGPJ	Ga. s.	Laura	38	35	60.0	16.7	9.1	1927	Boston, Mass.
39		MGPN	St. s.	IOIANDA	1,047	723	279.2	37.6	23.4	1908	Leith, Scotland
40	226843	MGPQ	Ol. s.	Rhea III	128	81	97.0	18.5	9.2	1927	Chicago, Ill.
41	226907	MGPV	Ga. s.	Maridome	32	27	46.0	15.4	3.3	1927	Fort Pierce, Fla.
42	226922	MGQO	Ol. s.	Sphinx	56	48	71.0	19.1	10.8	1927	Sallsbury, Md.
43	226961	MGQF	Ga. s.	Betsy I	28	22	46.4	12.5	6.2	1927	Millford, Del.
44	226985	MGQJ	Ga. s.	Cynthia	16	14	44.3	12.2	6.8	1927	Nantucket, Mass.
45	226987	MGQK	Ga. s.	Maripete	29	20	62.1	13.6	6.3	1927	Stamford, Conn.
46	226991	MGQL	Ga. s.	Heigh-Ho	128	110	86.0	18.0	8.9	1927	Camden, N. J.
47		MGQN	Ga. s.	Allstros	37	19	55.0	12.7	11.1	1898	Glasgow, Scotland
48	227000	MGQR	Ol. s.	WAWAI OAM	336	271	134.8	25.4	11.8	1918	Waterhuizen, Holland.
49	25355	MGQT	Ga. s.	Liberty	23	21	49.6	14.8	6.0	1903	Marblehead, Mass.
50	227059	MGQV	Ga. s.	Charlotta II	22	17	43.8	11.7	4.5	1927	Greenwich, Conn.
51	227095	MGRC	Ga. s.	Valda	29	14	53.4	19.8	5.4	1920	East Boothbay, Me.
52	227127	MGRJ	Ol. s.	OCEANIA	375	129	146.2	24.6	13.2	1923	Kiel, Germany
53	227135	MGRK	Ol. s.	Nicoya	140	120	86.2	19.0	9.0	1927	Camden, N. J.
54	227168	MGRL	Ol. s.	ALDER	2,076	1,140	274.3	28.2	22.0	1928	Wilmington, Del.
55	227257	MGRW	Ol. s.	HARDI BIAOU	146	119	98.1	24.4	13.8	1928	Boston, Mass.
56	227281	MGSB	Ga. s.	Paladin	75	51	75.9	16.1	8.0	1928	do.
57	226356	MGSD	Ga. s.	La Relne	38	31	59.3	16.7	8.4	1927	East Boothbay, Me.
58	227319	MGSF	Ol. s.	ROYONO	108	73	96.9	16.8	7.8	1928	Bay City, Mich.
59	227335	MGSL	Ol. s.	Carma	149	118	104.9	25.5	10.6	1913	Mahone Bay, Nova Scotia.
60	227338	MGSN	Ga. s.	Tonkawe II	68	41	67.2	17.0	7.3	1928	Patchogue, N. Y.
61	227340	MGSQ	Ol. s.	Ranelpe	70	47	81.6	15.9	6.8	1928	Stamford, Conn.
62	224817	MGSR	Ga. s.	Coleno	28	18	47.0	15.2	5.5	1925	Patchogue, N. Y.
63	227359	MGST	Ga. s.	Mabe III	18	12	47.6	11.0	5.1	1928	Stamford, Conn.
64	227389	MGSV	Ga. s.	Agnes	13	11	44.0	9.5	4.5	Unk.	Sallsbury, Md.
65	227390	MGSW	Ga. s.	Cyris	32	66	86.5	17.5	7.1	1928	Boston, Mass.
66	227397	MGTB	Ol. s.	CRESSIDA	327	222	145.1	28.1	16.7	1927	Kiel, Germany
67	226455	MGTF	Ga. s.	Maskee	19	15	40.4	11.3	5.5	1915	Erie, Pa.
68	227635	MGTK	Ga. s.	THISTLE	192	66	88.0	21.5	13.7	1928	Bristol, R. I.
69	227544	MGTL	Ga. s.	Susannah	55	38	72.6	14.7	6.6	1928	Quincy, Mass.
70	227546	MGTN	Ga. s.	Nereus II	55	38	72.6	14.7	6.6	1928	do.

Line No.	Crew	Horse-power	Name of owner	Home port	Address of owner
1			Harry A. Gordon Selfridge	Chicago, Ill.	1549 Railway Exchange Building.
2	7	175	William Thaw	New York, N. Y.	1030 Fifth Avenue.
3	6	200	C. O. Miniger	Toledo, Ohio	Care Electric Auto Lite Co.
4		800	Abram Kingsley Macomber	New London, Conn.	
5	1	40	Robt. P. Nelms	Jacksonville, Fla.	Box 840.
6	16	250	John Borden	San Francisco, Calif.	Care Stone's Shipyard, Oakland, Calif.
7	4	200	Frederic E. Kingston	New Haven, Conn.	88 Pearl Street, Hartford, Conn.
8	4	200	George L. Bourne	New York, N. Y.	17 East Forty-second Street.
9	4	200	Rosedale Realty Co. (R. I.)	Providence, R. I.	275 West Minster Street.
10	10	700	James Whitin	Boston, Mass.	North Uxbridge, Mass.
11	1		John Junius Morgan	New York, N. Y.	15 William Street.
12	3	330	Lucie C. Spaulding	do	32 Washington Square.
13	1	600	F. W. Trabold	do	110 Broadway,
14	1	65	Thomas P. Archer	Detroit, Mich.	461 Burns Avenue.
15	1	b 22	Stanley G. Harris	San Francisco, Calif.	Mills Building.
16	3	500	Lyman Irish	New York, N. Y.	285 Madison Avenue.
17	7	125	Clifford M. Leonard	do	420 Lexington Avenue.
18	7	440	Salling W. Baruch	do	60 Beaver Street.
19	1	260	Walter S. Hammons	Portland, Me.	120 Exchange Street.
20	7	300	Jacob Aron	New York, N. Y.	95 Wall Street.
21	5	450	George Jackson Hill	Boston, Mass.	19 Commonwealth Avenue.
22	1		Franklin M. Singer	New York, N. Y.	Yonkers, N. Y.
23		450	C. A. Root	Providence, R. I.	Uxbridge, Mass.
24	4	60	Marie Sinclair	New York, N. Y.	West Central Park.
25	1	25	Elton S. Wayland	New Haven, Conn.	163 Woodlawn Terrace, Waterbury, Conn.
26	8	700	Howard E. Coffin	Brunswick, Ga.	Sapelo, Ga.
27	4	48	Charles E. Rowe	Boston, Mass.	110 Loring Road, Winthrop, Mass.
28	5	350	Bertram B. Conrad	New Bedford, Mass.	473 Chestnut Hill, Boston, Mass.
29	14		W. F. Ingold	New York, N. Y.	111 Broadway.
30			Henry W. Greenough	Alexandria, Va.	Proffit, Va.
31	4	330	Joseph E. Doherty	Boston, Mass.	607 Atlantic Avenue.
32	3	30	Arthur A. Morse	Baltimore, Md.	10 Hillside Road, Roland Park.
33	1	75	John W. Biggs	Boston, Mass.	Dorchester, Mass.
34			Gibson Fhnestock	Newport, R. I.	Harrison House, Harrison Avenue.
35	2	100	W. J. Selby	Tampa, Fla.	Sarasota, Fla.
36	3		Harold S. Vanderbilt	New York, N. Y.	466 Lexington Avenue.
37	4	100	Carmen R. Runyon	Philadelphia, Pa.	Mantoloking, N. J.
38	4	40	Arthur N. Peck	New York, N. Y.	46 Wall Street.
39			Edith Bishop Taylor	do	2 Rector Street.
40	8	300	Charles A. Munroe	do	Greenwich, Conn.
41	3	80	Irma Reggio Brown	do	457 Franklin Avenue, Mineola, N. Y.
42	5	40	Alexander Sellers	Philadelphia, Pa.	1600 Hamilton Street.
43	1	125	Harry Cahn	New York, N. Y.	2540 Grand Avenue.
44	1	30	James L. Myers	Cleveland, Ohio	2841 Weybridge Road.
45	4	360	George B. Storer	Detroit, Mich.	1981 Six Mile Road.
46	9	300	A. E. Walbridge	New York, N. Y.	14 Wall Street.
47			Stephen B. Robinson	do	Marsellie, France.
48	11	140	Walden W. Shaw	Chicago, Ill.	8 South Michigan Avenue.
49	3	24	Charles P. Crane	Baltimore, Md.	Lexington Building.
50	2	130	Frederic E. Kip	New York, N. Y.	53 Porter Place, Montclair, N. J.
51	2	450	W. G. McCullough	Boston, Mass.	25 Madison Avenue.
52	13	600	Donaldson Brown	New York, N. Y.	1775 Broadway.
53	7	350	H. Rodney Sharp	Wilmington, Del.	Sixteenth and Brinckle Avenue.
54	44	3,000	William Boyce Thompson	New York, N. Y.	1061 North Broadway, Yonkers, N. Y.
55	9	100	Henry D. Lloyd	Boston, Mass.	479 Commonwealth Avenue.
56	5	200	Henry A. Morss	do	201 Devonshire Street.
57	2	40	C. V. Watson	Portland, Me.	Lowell, Me.
58	7	180	J. B. Ford	Detroit, Mich.	16638 East Jefferson Avenue.
59	8	120	Mary E. Taylor	Los Angeles, Calif.	6533 Hollywood Boulevard.
60	2	160	A. R. Southworth	New York, N. Y.	94 Booth Avenue, Englewood, N. J.
61	4	400	Austin H. Perry	do	66 Milton Road, Rye, N. Y.
62	1	90	C. V. Searing	do	Patchogue, N. Y.
63	2	300	Norman Philip Geis	Bridgeport, Conn.	Indian Head Road, Riverside, Conn.
64	1	36	John G. Groome, jr.	Philadelphia, Pa.	316 Harrison Building.
65	6	700	Frank J. Fabey	Salem, Mass.	Marblehead, Mass.
66	25	250	Albert E. Peirce	New York, N. Y.	105 West Adams Street, Chicago, Ill.
67	1	100	Henry B. Vincent	Erie, Pa.	Community Playhouse.
68	11	100	Seth M. Milliken	New York, N. Y.	951 Madison Avenue.
69	4	700	Harry S. Leyman	do	37 West Forty-fourth Street.
70	3	700	Irvin F. Marshall	Boston, Mass.	24 Federal Street.

Line No.	Official No.	Signal letters	Rlg	Name of yacht	Tonnage		Dimension in feet			When built	Where built
					Gross	Net	Length	Breadth	Depth		
1	228001	MGTP	Ol. s.	CORONET.....⊙	495	337	185.5	27.0	15.5	1928	Kiel, Germany.....
2	227591	MGTO	Ol. s.	Waleda II.....	149	101	113.0	19.0	8.9	1928	Camden, N. J.....
3	227532	MGTR	Ga. s.	Frolie III.....	48	33	71.1	12.9	6.1	1928do.....
4	227588	MOTS	Ga. s.	Gypsy.....	108	73	97.3	18.0	7.6	1928	Boston, Mass.....
5	227604	MQVB	Ga. s.	Sachem.....	56	38	70.0	14.0	7.0	1928	Quincy, Mass.....
6	227611	MQVC	Sch.	Atlantis.....	73	73	84.6	21.1	10.0	1928	Shelburne, Nova Scotia.....
7	227626	MGVD	Ga. s.	Skunk.....	17	11	53.1	11.2	4.1	1928	Stamford, Conn.....
8	227637	MGVF	Ol. s.	COLLEEN.....	248	157	136.7	22.4	10.2	1928	Wilmington, Del.....
9	227803	MGVH	Ol. s.	Nourmahal.....⊕	1,969	1,339	251.6	41.6	22.0	1928	Kiel, Germany.....
10	227642	MGVJ	Ol. s.	Day Dream.....	323	282	113.4	22.0	7.2	1928	Camden, N. J.....
11	227667	MGVK	Ga. s.	Bluejacket.....	18	14	43.7	13.0	6.6	1928	Fairhaven, Mass.....
12	227670	MQVL	Ol. s.	MEMORY III.....⊕	306	208	128.5	23.2	12.8	1928	Bay City, Mich.....
13	227674	MQVN	Ga. s.	Mesoma.....	17	15	43.7	13.0	6.6	1928	Fairhaven, Mass.....
14	228124	MQVP	Ol. s.	VAGABONDIA.....⊕	854	324	201.6	34.1	16.0	1928	Kiel, Germany.....
15	227706	MQVR	Ga. s.	Siva.....	71	48	85.0	15.5	7.9	1928	Lynn, Mass.....
16	MQVS	St. s.	Ebor.....	12	12	30.3	11.1	8.0	1898	Falmouth, England.....
17	227646	MQVT	Ga. s.	Blue Peter.....	118	99	85.9	18.3	10.0	1928	Seattle, Wash.....
18	227760	MQVV	Sch.	Onawa (composite).....	25	25	59.5	12.3	8.6	1928	Vegesack, Germany.....
19	227797	MQWC	Ga. s.	Gem.....	98	66	99.9	17.2	7.0	1928do.....
20	227819	MQWJ	Ga. s.	Aphrodite.....	47	19	67.6	13.3	7.8	1928	Watervliet, N. Y.....
21	227817	MQWK	St. s.	NORSEMAN.....	239	120	132.6	23.0	13.4	1890	Birkenhead, England.....
22	MQWL	St. s.	Queen of Scots.....	605	291	175.7	28.4	13.3	1904	Govan, Glasgow, Scotland.....
23	228072	MGWP	Ol. s.	QUEEN ANNE.....⊕	475	179	168.0	27.0	14.0	1928	Kiel, Germany.....
24	227836	MQWQ	Slp.	Anitra.....	24	24	58.7	12.3	8.5	1928	Vegesack, Germany.....
25	227843	MQWS	Ga. s.	Nillraga.....⊙	13	12	37.1	12.7	5.2	1928	East Boothbay, Me.....
26	227872	MQWT	Slp.	Walandance (composite).....	26	20	55.4	11.6	7.6	1928	Bremen, Germany.....
27	227897	MQWV	Ol. s.	CAMAROO.....⊕	968	658	199.0	32.3	21.3	1928	Boston, Mass.....
28	227907	MHBC	Ol. s.	Elsie Fenimore.....	63	43	76.2	14.1	6.8	1928	Camden, N. J.....
29	228026	MHBG	Ol. s.	ILLYRIA.....⊙	357	243	133.2	30.0	14.6	1928	Lussinpiccolo, Italy.....
30	223724	MHBJ	Ga. s.	Blue Goose.....	30	15	58.3	16.0	7.6	1924	East Boothbay, Me.....
31	228024	MHBW	Ga. s.	Lanal.....⊙	107	96	80.1	18.0	6.0	1928	Camden, N. J.....
32	228025	MHCB	Ol. s.	VANDA.....⊕	1,279	689	215.0	36.0	20.1	1928	Bath, Me.....
33	228063	MHCL	Ol. s.	Mariposa.....	134	111	90.2	20.0	6.4	1928	Camden, N. J.....
34	MHCR	Ol. s.	CARISSIMA.....	184.6	28.0	15.6	1929	Kiel, Germany.....
35	228760	MHCS	Ol. s.	CYPRUS.....	1,013	425	227.0	34.1	17.0	1928do.....
36	228794	MHCT	Ol. s.	HAIDA.....	704	298	198.2	30.0	15.5	1929do.....
37	228847	MHCV	Ol. s.	LONE STAR.....	469	214	155.9	29.7	12.6	1929do.....
38	228120	MHDB	Ol. s.	Saunterer.....	149	118	90.5	20.0	8.7	1928	Camden, N. J.....
39	228118	MHDC	Ga. s.	Old River.....	299	286	124.5	26.0	6.4	1928	Miami, Fla.....
40	227313	MHDF	Ga. s.	Nayada.....	75	61	67.4	17.0	7.0	1928	New York, N. Y.....
41	228176	MHDJ	Ga. s.	Dawn II.....	27	18	46.0	12.9	5.7	1928	Bayonne, N. J.....
42	228431	MHDP	Ol. s.	SEVEN SEAS.....	325	143	143.1	27.5	13.2	1912	Stockholm, Sweden.....
43	228205	MHDQ	Ga. s.	Blue Lagoon.....	34	30	45.8	15.6	4.5	1929	Holly Hill, Fla.....
44	228491	MHDR	Ol. s.	AMIDA.....⊙	539	187	177.8	27.0	13.7	1928	Kiel, Germany.....
45	228257	MHDS	Ol. s.	YORDA.....	116	79	97.2	17.3	8.0	1929	Bay City, Mich.....
46	228266	MHDT	Ga. s.	Eepee.....	49	33	69.2	13.5	5.8	1929	Stamford, Conn.....
47	228267	MHDV	Ga. s.	You'll Do II.....	49	33	69.2	13.5	5.8	1929do.....
48	228274	MHDW	Ga. s.	Peacock III.....	49	33	69.2	13.5	5.8	1929do.....
49	228294	MHFC	Ol. s.	Luneta.....	-148	116	90.5	20.0	8.7	1929	Camden, N. J.....
50	228292	MHFD	Ol. s.	Viator.....	164	130	98.0	20.0	8.8	1929do.....
51	228327	MHFG	El. s.	VIKING.....	1,300	408	223.8	36.7	15.9	1929	Newport News, Va.....
52	228328	MHFF	Ol. s.	WANDERER.....	224	152	107.4	21.0	11.5	1929	Boston, Mass.....
53	228329	MHFK	Ol. s.	Percianna II.....	180	122	107.8	20.3	10.7	1929	Quincy, Mass.....
54	228331	MHFL	Ga. s.	MORNING STAR.....	63	57	81.2	17.8	9.8	1927	Lussinpiccolo, Italy.....
55	228354	MHFP	Ga. s.	Judy II.....	20	13	40.2	11.5	5.7	1929	Bayonne, N. J.....
56	228357	MHFQ	Ga. s.	Mary E. II.....	29	19	48.5	12.6	6.1	1929do.....
57	228364	MHFS	Ga. s.	Effebee.....	20	13	40.2	11.5	5.7	1929do.....
58	228365	MHFT	Ga. s.	Rahner.....	20	13	40.2	11.5	5.7	1929do.....
59	228366	MHFV	Ga. s.	Robador.....	138	110	103.2	18.8	8.4	1929	Stamford, Conn.....
60	228367	MHFW	Ga. s.	Sonny.....	20	13	40.2	11.5	5.7	1929	Bayonne, N. J.....
61	228389	MHGC	Ga. s.	Encore.....	20	13	40.2	11.5	5.7	1929do.....
62	228402	MHGD	Ga. s.	Wildel.....	89	70	86.5	15.5	7.1	1929	Stamford, Conn.....
63	228424	MHGJ	Ol. s.	VARA.....	356	207	150.0	24.0	13.2	1929	Bristol, N. J.....
64	228439	MHGK	Ga. s.	Cataga.....	29	19	48.5	12.0	6.1	1929	Bayonne, N. J.....
65	228447	MHGL	Ga. s.	Ballyhoo.....	20	13	40.2	11.5	5.7	1929do.....
66	228451	MHGN	Ga. s.	Nancy III.....	20	13	40.2	11.5	5.7	1929do.....
67	228452	MHGP	Ga. s.	Albacore.....	20	13	40.2	11.5	5.7	1929do.....
68	228454	MHGQ	Ga. s.	Tide.....	20	13	40.2	11.5	5.7	1929do.....
69	228455	MHGR	Ga. s.	Yola.....	29	19	48.5	12.6	6.1	1929do.....
70	228496	MHGT	Ga. s.	June.....	29	19	48.5	12.6	6.1	1929do.....
71	228471	MHGV	Ga. s.	Margelou.....	47	32	65.7	13.8	5.8	1929	Boston, Mass.....

Line No.	Crew	Horse-power	Name of owner	Home port	Address of owner
1	22	800	Irving T. Bush.....	New York, N. Y.	100 Broad Street.
2	8	600	Walter H. Lippincott.....	Philadelphia, Pa.	1508 Walnut Street.
3	4	1,000	Walter P. Chrysler.....	New York, N. Y.	347 Madison Avenue.
4	5	140	Robert F. Herrick.....	Boston, Mass.	1 Federal Street.
5	4	450	Clarence R. Hooker.....	New Haven, Conn.	251 Church Street.
6	8		Alexander Forbes.....	Boston, Mass.	Harland Street, Milton, Mass.
7	2	400	Phillip L. Smith.....	Rockland, Me.	Tenants Harbor, Me.
8	14	1,200	Karl Wikter Erikson.....	New York, N. Y.	C/o Samuel A. Salvage, 171 Madison Avenue.
9	23	3,200	Vincent Astor.....	do.	23 West Twenty-sixth Street.
10	3	280	Sandringham by the Sea (N. Y.).....	do.	405 Lexington Avenue
11	1	20	Tilghman H. Moyer.....	Baltimore, Md.	Allentown, Pa.
12	10	900	Sherburn M. Becker.....	New York, N. Y.	43 Broad Street.
13	4	20	Merrill Hunt.....	Boston, Mass.	20 East Street.
14	32	1,600	W. L. Mellon.....	Pittsburgh, Pa.	1850 Frick Building Annex.
15	4	400	Donald F. Tripp.....	New York, N. Y.	60 Broadway.
16			Richard J. Reynolds.....	Wilmington, N. C.	Winston-Salem, N. C.
17	3	350	John Graham.....	Seattle, Wash.	Dexter Horton Building.
18	2		W. F. Forbes.....	Boston, Mass.	614 Sears Building.
19	8	1,500	Wm. Zeigler, jr.....	New York, N. Y.	512 Fifth Avenue.
20	3	1,100	John H. Whitney.....	do.	14 Wall Street.
21	11	100	Louis C. DeCoppett.....	do.	47 Broad Street.
22			Anthony J. Drexel, jr.....	Philadelphia, Pa.	112 Drexel Building.
23	18	750	Isaac E. Emerson.....	Baltimore, Md.	Brooklandville, Md.
24	4		Charles L. Harding.....	Boston, Mass.	77 Franklin Street.
25	1	30	Gano Dunn.....	Bar Harbor, Me.	Cranberry Isles, Me.
26	4		F. S. Goodwin.....	Hartford, Conn.	15 Lewis Street.
27	35	1,800	Julius Fleischman.....	Cincinnati, Ohio.	419 Plum Street.
28	4	400	Eldridge R. F. Johnson.....	Philadelphia, Pa.	Bridgeboro Road, Moorestown, N. J.
29	15	300	Cornelius Crane.....	Gloucester, Mass.	Castle Hill, Argilla Road, Ipswich, Mass.
30	3	50	Paul Buckler.....	New York, N. Y.	130 East Fortleth Street.
31	7	200	Mrs. Arthur C. James.....	Miami, Fla.	Cocconut Grove, Fla.
32	36	3,000	Ernest B. Dane.....	Boston, Mass.	6 Beacon Street.
33	7	400	George D. Rosengarten.....	Philadelphia, Pa.	Malvern, Pa.
34			James A. Talbot.....	Los Angeles, Calif.	Bartlett Building.
35	30	2,200	International Exploration Corporation (N. Y.).....	New York, N. Y.	25 Broad Street.
36	30	1,500	Max C. Fleischman.....	do.	699 Washington Street.
37	27	800	George G. Bourne.....	do.	475 Fifth Avenue.
38	8	400	Jeremiah Millbank.....	do.	16 East Sixty-seventh Street.
39	10	400	C. K. G. Billings.....	Miami, Fla.	Santa Barbara, Calif.
40	4	100	C. M. Greiner.....	St. Augustine, Fla.	1400 South Peninsular Drive, Daytona Beach, Fla.
41	2	250	Robert W. Orrell.....	do.	419 Ocean Dunes Road, Daytona Beach, Fla.
42	22	360	Inglis M. Upperco.....	New York, N. Y.	1015 Fifth Avenue.
43	2	35	William F. McCoy.....	St. Augustine, Fla.	Holly Hill, Fla.
44	26	800	Ernst R. Behrend.....	New York, N. Y.	51 East Forty-second Street.
45	7	300	Aaron DeRoy.....	Detroit, Mich.	4462 Woodward Avenue.
46	3	600	Edward Plaut.....	Bridgeport, Conn.	Ponus Street, Darien, Conn.
47	3	600	Walter E. Sachs.....	do.	Cedar Gate Road, Darien, Conn.
48	3	1,200	Thomas C. Eastman.....	New York, N. Y.	120 Broadway.
49	8	400	Stephen L'H. Slocum.....	Washington, D. C.	2201 R Street NW.
50	9	400	Dr. Maitland Alexander.....	Rockland, Me.	Dark Harbor, Me.
51	42	2,600	George F. Baker, jr.....	New York, N. Y.	2 Wall Street.
52	11	600	George Whitney.....	do.	23 Wall Street.
53	8	630	Percy L. Hance.....	do.	26 Broadway.
54	9	65	Elizabeth Mitchell.....	do.	Greenwich, Conn.
55	2	125	John F. Welch.....	Buffalo, N. Y.	Westfield, N. Y.
56	2	250	William H. Howe.....	do.	96 Soldiers Place.
57	1	125	George C. Burke.....	New York, N. Y.	76 William Street.
58	1	125	Robert H. Hilbard.....	do.	140 Waverly Place.
59	8	1,600	Robert Law.....	do.	41 East Forty-second Street.
60	1	125	R. W. P. Barnes.....	do.	Booth Avenue, Englewood, N. J.
61	2	125	Paul Henderson.....	Washington, D. C.	
62	5	450	William Dewey Loucks.....	New York, N. Y.	120 Broadway.
63	17	500	Harold S. Vanderbilt.....	do.	466 Lexington Avenue.
64	2	250	Charles T. Gilbert.....	Boston, Mass.	141 West Second Street.
65	1	160	E. A. Tauchert.....	New York, N. Y.	50 North Road, Nutley, N. J.
66	2	6125	Henry B. Davis.....	Philadelphia, Pa.	241 East King Street, Lancaster, Pa.
67	1	6160	Frank R. Hope.....	Bridgeport, Conn.	Brookside Avenue, Darien, Conn.
68	1	160	Colgate Hoyt.....	New York, N. Y.	52 Broadway.
69	2	6250	E. T. Statesbury.....	Bar Harbor, Me.	
70	1	250	S. Howard Easton.....	do.	151 Centre Street.
71	3	6470	Bernard W. Doyle.....	Boston, Mass.	245 Lindel Street, Leominster, Mass.

Line No.	Official No.	Signal letters	Rlg	Name of yacht	Tonnage		Dimension in feet			When built	Where built
					Gross	Net	Length	Breadth	Depth		
1	228508	MHGW	Ol. s.	MURDONA	244	165	115.8	21.8	11.0	1929	Wilmington, Del.
2	228518	MHJB	Ol. s.	Aracno	20	13	40.2	11.5	5.7	1929	Bayonne, N. J.
3	228519	MEJD	Ol. s.	Capella	38	25	54.9	13.7	6.9	1929	Bay Head, N. J.
4	228520	MHJD	Ol. s.	Caprice	39	27	57.7	14.0	6.1	1929	Bayonne, N. J.
5	228521	MHJF	Ga. s.	Shadow	29	19	48.5	12.6	6.1	1929	do.
6	228529	MHJG	Ol. s.	Sobre Los Olas	127	86	83.0	21.4	9.2	1929	Los Angeles, Calif.
7	228552	MHJK	Ga. s.	Wayfarer	127	87	100.0	17.0	7.8	1929	Neponset, Mass.
8	228575	MHJL	Slp.	Istalena	39	24	72.0	14.5	11.0	1929	Bristol, R. I.
9	228590	MHJP	Ga. s.	Avian	20	13	40.2	11.5	5.7	1929	Bayonne, N. J.
10	228602	MHJQ	Ga. s.	Alsonel V	38	26	53.2	14.2	6.1	1929	do.
11	228603	MHJR	Ga. s.	Annette	20	13	40.2	11.5	5.7	1929	do.
12	228604	MHJS	Ga. s.	Lure IV	38	26	53.2	14.2	6.1	1929	do.
13	228621	MHJV	Ga. s.	Pelican	38	26	53.2	14.2	6.1	1929	do.
14	228623	MHJW	Ga. s.	Teragram	22	19	49.6	14.2	6.6	1929	Essex, Mass.
15	228629	MHKB	Ga. s.	Glencairn II	21	14	46.0	11.2	5.1	1929	Clason Point, N. Y.
16	228639	MHKC	Ga. s.	Earlsle II	20	18	44.0	10.7	5.5	1929	Annapolis, Md.
17	228665	MHKD	Ol. s.	PARAGON	176	76	128.4	19.2	11.6	1929	Bath, Me.
18	228652	MHKF	Ga. s.	Windigo II	29	19	48.5	12.6	6.1	1929	Bayonne, N. J.
19	228607	MHKJ	Sch.	Wanderbird	71	45	79.6	18.7	9.5	1883	Wevelsfluth, Germany.
20	228682	MHKL	Ga. s.	Selma	69	54	77.4	16.0	6.9	1928	Saltsjobaden, Sweden.
21	228704	MHKP	Ga. s.	Starlight	17	12	43.5	11.2	5.0	1929	Clason Point, N. Y.
22	228731	MHKQ	Ga. s.	Betty	20	13	40.2	11.5	5.7	1929	Bayonne, N. J.
23	228744	MHKR	Ga. s.	Bambolina III	18	12	45.6	10.1	4.6	1929	Stamford, Conn.
24	228745	MHKS	Ol. s.	Wild Goose	21	14	44.2	10.9	5.3	1929	Quincy, Mass.
25	228741	MHKT	Ga. s.	Kenmagwyn	17	12	43.5	11.2	5.0	1929	Clason Point, N. Y.
26	228714	MHKV	Ga. s.	Mary Portia	9	8	29.4	11.3	4.5	1903	Philadelphia, Pa.
27	228774	MHKW	Ga. s.	Sazarac	49	33	68.5	13.2	6.7	1929	City Island, N. Y.
28	228805	MHLD	Ol. s.	Dream Girl	157	121	92.0	20.0	8.7	1929	Camden, N. J.
29	228819	MHLE	Ga. s.	Muz	20	13	40.2	11.5	5.7	1929	Bayonne, N. J.
30	228851	MHLG	Ga. s.	Elco	20	13	40.2	11.5	5.7	1929	do.
31	228854	MHLJ	Ga. s.	Wif	21	14	46.0	11.2	5.1	1929	Clason Point, N. Y.
32	228861	MHLK	Ol. s.	MARGO	466	317	153.0	25.1	14.2	1929	Neponset, Mass.
33	228873	MHLN	Ol. s.	OLIVE K	451	306	157.9	26.1	11.7	1929	Bay City, Mich.
34	228874	MHLP	Ol. s.	MIGRANT	661	319	200.3	34.2	18.5	1929	Boston, Mass.
35	228875	MHLQ	Ol. s.	Dream Girl III	20	13	40.2	11.5	5.7	1929	Bayonne, N. J.
36	228880	MHLS	Ol. s.	Centaur	44	30	56.7	16.6	5.8	1929	South Jacksonville, Fla.
37	228887	MHLV	Ga. s.	Betty B	20	13	40.2	11.5	5.7	1929	Bayonne, N. J.
38	228893	MHLW	Ol. s.	II-ESMARO	1,333	685	232.0	35.0	20.8	1929	Bath, Me.
39	228896	MHNB	Ga. s.	Dormay	29	19	48.5	12.6	6.1	1929	Bayonne, N. J.
40	229007	MHNC	Ga. s.	Teragram	29	19	48.5	12.6	6.1	1929	do.
41	228487	MHNL	Ga. s.	Shearwater	34	27	59.0	16.5	8.8	1929	East Boothbay, Me.
42	229028	MHNP	Ol. s.	MARNELL	254	173	123.7	22.6	10.8	1929	Bay City, Mich.
43	229065	MHNT	Ol. s.	ORION	3,015	1,383	306.0	46.5	14.4	1929	Kiel, Germany
44	229090	MHNV	Ol. s.	Sahlou	62	42	76.0	15.0	6.5	1929	Camden, N. J.
45	229093	MHNW	Ol. s.	Phantom III	45	38	66.0	14.1	5.6	1929	Chicago, Ill.
46	229153	MHPD	Ga. s.	Blue Water	25	20	47.2	13.1	7.2	1929	Seattle, Wash.
47	229185	MHPJ	Ol. s.	Spindrift	100	68	90.2	18.7	7.4	1929	Stamford, Conn.
48		MHPK	Ga. s.	Easy Going	71	60	80.8	18.7	11.3	1927	Gosport, England
49	229192	MHPL	Ga. s.	Catamount	67	45	76.4	14.9	7.4	1929	Stamford, Conn.
50	229199	MHPR	Ol. s.	SIALIA	291	198	119.4	23.0	11.8	1929	Boston, Mass.
51	229211	MHPS	Ol. s.	Memory	157	106	92.0	20.0	8.7	1929	Camden, N. J.
52	229267	MHQB	Ol. s.	Gaddy II	197	162	113.7	24.8	13.0	1929	Boston, Mass.
53	229282	MHJQ	Ol. s.	Mettamar	124	84	89.2	18.0	7.5	1930	New York, N. Y.
54	229287	MHQK	Ga. s.	Walrus	23	19	49.0	14.4	7.9	1929	Boston, Mass.
55	229295	MHQL	Ol. s.	RENE	945	402	206.5	34.2	16.8	1930	Wilmington, Del.
56	229309	MHQN	Ol. s.	ELDA	194	132	126.7	18.0	9.7	1930	Bay City, Mich.
57	229311	MHQP	Ol. s.	Sirene	60	40	85.3	13.7	6.3	1930	Salisbury, Md.
58	229321	MHQR	Ga. s.	NAKHODA	958	428	206.5	34.2	16.8	1930	Wilmington, Del.
59		MHQS	Slp.	Thele	31	31	68.4	13.2	9.7	1896	Rowhedge, Essex, England.
60	229348	MHQT	Ol. s.	AVALANCHE	373	253	151.5	24.0	12.6	1930	New York, N. Y.
61	229362	MHQV	Ga. s.	Nell	16	5	41.0	12.2	5.4	1929	Portland, Ore.
62	229363	MHRB	Ga. s.	Kadilla	36	24	64.1	12.0	4.5	1927	Fall River, Mass.
63	229408	MHRG	Ga. s.	Witch	29	19	48.5	12.6	6.1	1929	Bayonne, N. J.
64	229435	MHRJ	Ol. s.	SABAMAR III	360	245	142.8	24.6	11.4	1930	Bay City, Mich.
65	100774	MHRK	Ga. s.	Intrepid	8	7	33.5	9.5	5.3	1899	Marblehead, Mass.

Line No.	Crew	Horse-power	Name of owner	Home port	Address of owner
1	13	500	Donald Woodward	New York, N. Y.	15 East Fifty-eighth Street.
2	1	b 125	Edward K. Hardy	Detroit, Mich.	6 North Michigan Avenue, Chicago, Ill.
3	1	300	Henry C. Gibson	Philadelphia, Pa.	Jenkintown, Pa.
4	1	250	Howard Drummond	New York, N. Y.	South Country Road, Bay Shore, N. Y.
5	2	250	James C. Ayer	do.	2 West Sixty-seventh Street.
6	7	b 240	John B. Miller	Los Angeles, Calif.	Southern California Mission Building.
7	7	700	Winthrop W. Aldrich	New York, N. Y.	15 Broad Street.
8	3		Herreshoff Manufacturing Co.	Providence, R. I.	Bristol, R. I.
9	1	b 160	James N. Gehrig	New York, N. Y.	250 Fulton Street, Hempstead, N. Y.
10	2	b 250	C. Alan Hudson	do.	61 Broadway.
11	1	125	C. G. Coakley	do.	20 East Fifty-third Street.
12	2	200	George J. Stoner	Hartford, Conn.	125 Pearl Street.
13	1	250	Bruce Clark	New York, N. Y.	5 Nassau Street.
14	1	40	George W. Mixer	do.	165 Broadway.
15	2	70	B. Moxham	do.	52 Wall Street.
16	1	130	Samuel E. Haines	Philadelphia, Pa.	1013 Cherry Street.
17	3	700	Charles J. Devol	Providence, R. I.	69 Point Street.
18	2	250	R. R. Rand, jr.	Minneapolis, Minn.	C/o Minneapolis Gas & Light Co.
19	1	0	Warwick M. Tompkins	San Francisco, Calif.	682 Santa Barbara Road, Berkeley, Calif.
20	4	360	George N. Jeppson	Boston, Mass.	Barber's Crossing, Worcester, Mass.
21	1	140	C. Albert Kuehne	Philadelphia, Pa.	Northwest corner Seventeenth and Vine Streets.
22	1	125	C. A. Williams, jr.	New York, N. Y.	355 East One hundred and Fortyninth Street.
23	1	400	Theodore Pratt	do.	26 Broadway.
24	1	130	Richard C. Page	Portland, Me.	2 Camp Comfort Avenue, Old Orchard, Me.
25	2	140	Gwynn Crowther	Baltimore, Md.	Lutherville, Md.
26	1	16	Ralph F. Couch	Washington, D. C.	521 Bond Building.
27	3	200	George H. Townsend	Bridgeport, Conn.	Greenwich, Conn.
28	9	400	Reamy E. Fields	Cincinnati, Ohio	Union Central Building.
29	1	125	R. A. Rowland	New York, N. Y.	300 Park Avenue.
30	1	125	L. O. Blatchford	Miami, Fla.	Dallas Park Apartments.
31	1	140	Edward E. Gardner	Bridgeport, Conn.	230 Coram Ave., Shelton, Conn.
32	21	850	B. A. Masee	Chicago, Ill.	919 North Michigan Avenue.
33	24	1,000	C. F. Kettering	Detroit, Mich.	General Motors Building.
34	31	b 950	Carll Tucker	New York, N. Y.	420 Lexington Avenue.
35	1	160	Frederick G. Adams	do.	161 William Street.
36	4	160	Glenn Stewart	Pittsburgh, Pa.	C/o Fidelity Title & Trust Co.
37	1	125	Harry M. Bralove	Washington, D. C.	5001 Sixteenth Street NW.
38	40	3,000	H. Edward Manville	New York, N. Y.	Johns-Manville Building.
39	1	250	John McHugh	do.	18 Pine Street.
40	1	b 250	R. S. Dodge	do.	64 Greenhaven Road, Rye, N. Y.
41	2	b 100	Charles E. Dunlap	do.	1 Broadway.
42	9	700	Alworth Investment Corporation (Minn.)	Duluth, Minn.	Alworth Building.
43	56	3,600	Carl Julius Forstmann	New York, N. Y.	85 Passaic Avenue, Passaic, N. J.
44	6	700	Dr. C. Sahler Hornbeck	Rochester, N. Y.	181 Sandringham Road.
45	5	38	Thorne Donnelley	Chicago, Ill.	350 East Twenty-second Street.
46	1	40	Paul Webb	Seattle, Wash.	Smith Tower.
47	4	300	Donald Parson	New York, N. Y.	Roosevelt Hotel.
48			Herbert Watson Warden	Philadelphia, Pa.	Witherspoon Building.
49	6	1,000	Bradford Ellsworth	New York, N. Y.	812 Park Avenue.
50	12	600	Edsel B. Ford	Detroit, Mich.	1100 Lake Shore Drive, Grosse Pointe, Mich.
51	10	400	Frederick E. Kingston	New Haven, Conn.	88 Pearl Street, Hartford, Conn.
52	14	275	Frederick H. Rawson	Chicago, Ill.	1550 North State Parkway.
53	5	200	New York Yacht, Launch & Engine Co. (N. Y.)	New York, N. Y.	Morris Heights, N. Y.
54	1	130	Charles A. Welch	Boston, Mass.	73 Tremont Street.
55	39	2,200	Rene Corporation (Del.)	New York, N. Y.	General Motors Building, Detroit, Mich.
56	10	1,400	Arthur V. Davis	do.	300 Park Avenue.
57	5	600	John Jacobs	Philadelphia, Pa.	260 South Broad Street.
58	40	2,200	Fred J. Fisher	New York, N. Y.	General Motors Building, Detroit, Mich.
59			George Lewis Batchelder	Boston, Mass.	50 State Street.
60	20	1,200	Anson W. Hard	New York, N. Y.	250 Park Avenue.
61	1	21	Charles A. Buck	Portland, Ore.	1672 Macadam Road.
62	2	360	H. H. Work	Miami, Fla.	Palm Beach, Fla.
63	1	250	O. W. Johnson	Chicago, Ill.	1343 North State Street.
64	3	900	Chas. T. Fisher	Detroit, Mich.	General Motors Building, Detroit, Mich.
65	2	14	Robert L. Beckman	do.	General delivery, New Fairview, Mich.

Line No.	Official No.	Signal letters	Rig	Name of yacht	Tonnage		Dimension in feet			When built	Where built
					Gross	Net	Length	Breadth	Depth		
1	220452	MHRN	Ga. s.	Abenaki	20	14	45.5	14.5	6.9	1930	Thomaston, Me.
2	220467	MHPR	Ol. s.	INFANTA	253	135	110.5	21.5	13.6	1930	Long Beach, Calif.
3	220475	MHRQ	Ol. s.	Katoura	105	71	91.0	16.4	6.9	1930	Bristol, R. I.
4	220491	MHRS	Ga. s.	Amerlind	65	60	79.2	18.3	11.5	1930	City Island, N. Y.
5	202904	MHRT	Ga. s.	Daphne	19	18	45.0	15.2	5.0	1906	Bay Shore, N. Y.
6	220497	MHRV	Ol. s.	Silver Moon	153	104	92.0	20.0	9.3	1930	Camden, N. J.
7	220408	MHRW	Ga. s.	Tech Jr.	69	47	81.5	15.5	7.1	1930	do.
8	220518	MHSB	Slp.	ENTERPRISE	122	122	93.5	21.8	13.0	1930	Bristol, R. I.
9	220523	MHSC	Ga. s.	Walrus II	20	13	40.2	11.5	5.7	1929	Bayonne, N. J.
10	220582	MHSF	Ol. s.	ETAK	242	113	117.7	28.1	14.6	1930	Kiel, Germany
11	220558	MHSG	Ga. s.	Gull	29	19	48.5	12.6	6.1	1930	Bayonne, N. J.
12	220559	MHSJ	Ga. s.	Patsobel II	20	13	40.2	11.5	5.7	1930	do.
13	220574	MHSK	Ga. s.	Edris	74	50	71.3	17.5	6.6	1930	Wilmington, Del.
14	220576	MHSL	Ol. s.	Zaca	122	84	103.3	22.7	11.3	1930	Sausalito, Calif.
15	220579	MHSN	Ol. s.	Koranett	120	98	97.4	20.1	7.7	1930	Stamford, Conn.
16	220592	MHSP	Ga. s.	Illusion	29	19	48.5	12.6	6.1	1930	Bayonne, N. J.
17	220599	MHSQ	Ol. s.	Prudence (Comp.)	176	119	101.4	19.8	9.8	1927	Penetanguishene, Ontario, Canada.
18	220626	MHSR	Ol. s.	CAMBRIONA	954	427	206.5	34.2	16.8	1930	Wilmington, Del.
19	220634	MHST	Ga. s.	Lethe	11	11	31.5	13.7	3.4	1914	San Francisco, Calif.
20	220642	MHSV	Ga. s.	Orthia	63	49	69.7	16.0	6.4	1930	Wilmington, Del.
21	220663	MHSW	Ga. s.	Barbara II	29	19	48.5	12.6	6.1	1930	Bayonne, N. J.
22	220660	MHTB	Ga. s.	Hope	29	19	48.5	12.6	6.1	1930	do.
23	220664	MHTC	Ol. s.	Strudy	12	5	34.8	11.0	6.6	1930	Memphis, Tenn.
24	220669	MHTD	Slp.	Weetamore (Comp.)	123	123	103.8	20.2	12.4	1930	Bristol, R. I.
25	220683	MHTG	El. s.	CORSAIR	2,142	1,106	300.0	42.6	22.4	1930	Bath, Me.
26	220698	MHTJ	Slp.	YANKEE	136	136	106.2	22.5	13.4	1930	Boston, Mass.
27	220721	MHTN	Slp.	Whirlwind (Comp.)	126	126	108.0	21.5	14.7	1930	do.
28	220737	MHTP	Ga. s.	Splindriff	38	31	54.9	13.0	6.2	1930	Bayonne, N. J.
29	220740	MHTQ	Ga. s.	Altair	38	31	54.9	13.0	6.2	1930	do.
30	220741	MHTR	Ga. s.	Amron II	29	19	48.5	12.6	6.1	1930	do.
31	220742	MHTS	Ga. s.	Josephine	38	31	54.9	13.0	6.2	1930	do.
32	220744	MHTV	Ga. s.	Player II	43	35	56.5	14.5	6.5	1930	do.
33	220745	MHTW	Ga. s.	Tide	38	31	54.9	13.0	6.2	1930	do.
34	220749	MHVB	Ga. s.	Pronto	24	16	50.0	13.2	5.3	1930	Kennebunkport, Me.
35	220765	MHVD	Ga. s.	Frances	29	19	48.5	12.6	6.1	1930	Bayonne, N. J.
36	220743	MHVF	Ga. s.	Templer II	35	15	61.7	15.2	4.4	1927	Morehead City, N. C.
37	220776	MHVJ	Ga. s.	Migrant	21	17	45.6	13.5	5.8	1930	Quincy, Mass.
38	224880	MHVK	Ga. s.	Carumil	18	14	49.8	10.1	4.7	1925	Atlantic City, N. J.
39	220790	MHVL	Ga. s.	Truant	221	179	110.3	21.0	9.4	1930	Camden, N. J.
40	220492	MHVN	Ol. s.	Lamora	120	81	84.7	18.1	9.6	1930	New York, N. Y.
41	220797	MHVP	Ol. s.	Antares	159	108	95.6	22.6	13.2	1930	Essex, Mass.
42	220812	MHVQ	Ol. s.	INTREPID	506	272	167.0	33.8	17.4	1930	Boston, Mass.
43	220817	MHVR	Ga. s.	Lydia V	18	15	45.3	13.7	4.9	1930	Quincy, Mass.
44	220902	MHVS	Ga. s.	Onward	26	23	61.3	11.0	4.8	1929	Bay City, Mich.
45		MHVT	St. s.	SAYONARA			186.5	29.1	16.1	1911	Leth, Scotland
46	220834	MHVW	Ol. s.	ARMINIA	161	62	100.2	21.1	11.2	1930	Camden, N. J.
47	220843	MHWO	Ga. s.	Senlag	13	12	42.4	12.0	6.0	1929	Chester, Nova Scotia
48	220868	MHWF	Ol. s.	SYLVIA	502	262	169.4	26.6	14.5	1930	Bath, Me.
49	220867	MHWG	Ol. s.	PLACIDA	502	262	169.4	26.6	14.5	1930	do.
50	220890	MHWJ	Ol. s.	Anagra	154	105	107.5	19.0	9.6	1930	City Island, N. Y.
51	220875	MHWN	Ol. s.	LOTOSLAND	662	337	185.0	23.1	11.1	1930	Wilmington, Del.
52	220872	MHWP	Ol. s.	Mono	161	128	96.2	20.0	8.7	1930	Camden, N. J.
53	220890	MHWQ	Ol. s.	All Alone	65	44	76.0	15.0	6.5	1930	do.
54	220890	MHWR	Sch.	Mistress	31	31	59.3	15.5	8.7	1930	Shelburne, Nova Scotia
55	220890	MHWS	Ga. s.	Splindriff II	29	19	48.5	12.6	6.1	1930	Bayonne, N. J.
56		MHVV	Ga. s.	Egeria		17	45.0	9.6	2.9	1929	Belfast, Ireland
57	220906	MJBC	Ga. s.	Lady June	23	25	48.9	15.6	5.9	1928	Sturgeon Bay, Wis.
58	220917	MJBD	Ol. s.	STEVANA	234	159	124.3	21.2	11.6	1930	New York, N. Y.
59	220922	MJBF	Ga. s.	Splindriff	23	16	42.7	11.6	5.4	1930	Bayonne, N. J.
60	220920	MJBK	Ol. s.	BLACK DOUGLAS	371	232	133.5	32.0	15.0	1930	Bath, Me.
61	220930	MJBL	Ol. s.	Lanakilla	158	125	94.2	20.0	8.7	1930	Camden, N. J.
62	220933	MJBN	Ga. s.	Vilechl	54	31	72.3	19.2	11.2	1930	San Diego, Calif.
63	220936	MJBP	Ga. s.	Gereona	49	33	69.2	13.5	5.8	1930	Stamford, Conn.
64	220938	MJBQ	Ga. s.	Venus	18	12	48.1	11.1	4.9	1930	do.
65	220954	MJBT	Ga. s.	Junior Annapolis II	79	64	104.3	14.9	8.3	1917	East Boothbay, Me.
66	220956	MJBV	St. s.	FLYING FOX	168	114	164.2	15.5	9.3	1909	Glasgow, Scotland

Line No.	Crew	Horse-power	Name of owner	Home port	Address of owner
1	2	40	Gifford C. Ewing	Bar Harbor, Me.	260 Edgehill Road, New Haven, Conn.
2	8	550	John Barrymore	Los Angeles, Calif.	Box 694, Beverly Hills, Calif.
3	6	600	Robert E. Tod	New York, N. Y.	342 Madison Avenue.
4	5	65	Warren Ackerman	Vineyard Haven, Conn.	25 Broad Street, New York, N. Y.
5	3	50	Roger H. Williams	New York, N. Y.	31 West Twelfth Street.
6	7	400	John E. Zimmerman	Philadelphia, Pa.	112 North Broad Street.
7	5	1,000	Francis V. du Pont	Wilmington, Del.	814 Broome Street.
8	26		Winthrop W. Aldrich	New York, N. Y.	11 Broad Street.
9	1	60	William K. Barelay	Philadelphia, Pa.	1 Golf House Road, Haverford, Pa.
10	19	200	Walter G. Ladd	Newark, N. J.	31 Nassau Street, New York, N. Y.
11	1	250	Mary L. L. Mauran	Providence, R. I.	140 Prospect Street.
12	1	125	C. D. DeVine	New York, N. Y.	7 Rochelle Road, Larchmont, N. Y.
13	5	125	Ernest du Pont	Wilmington, Del.	Kennett Pike.
14	10	240	Tompleton Crocker	San Francisco, Calif.	Shreve Building.
15	6	440	Lauders Marine Construction Co.	Bridgeport, Conn.	Waterside Avenue.
16	2	250	N. M. LaPorte	New York, N. Y.	517 Lake Road, Mamaroneck, N. Y.
17	10	300	William M. Greve	do	331 Madison Avenue.
18	40	2,200	Walter O. Briggs	Detroit, Mich.	Buhl Building.
19	1	40	Leoil E. Ross	San Francisco, Calif.	General delivery, Alameda, Calif.
20	2	350	Archibald M. L. du Pont	Wilmington, Del.	Montchanin, Del.
21	1	250	Fred H. Perkins	Providence, R. I.	768 Elm Grove Avenue.
22	2	250	Foster B. Davis	do	238 Arlington Avenue.
23	1	20	Edward Miles	Memphis, Tenn.	1221 Agnes Place.
24	21		Herreshoff Manufacturing Co. (R. I.)	New York, N. Y.	20 Burnside Street, Bristol, R. I.
25	54	6,000	J. P. Morgan	do	23 Wall Street.
26	27		New England Boat Co. (Mass.)	Boston, Mass.	82 Devonshire Street.
27	25		Landon K. Thorne	New York, N. Y.	25 Nassau Street.
28	2	250	F. G. C. Lyon	do	Oyster Bay, N. Y.
29	2	250	Edmund Lang	do	1362 Dean Street (B.).
30	1	250	John S. Ferguson	do	61 Broadway.
31	2	250	Arthur Dolge	Bridgeport, Conn.	Westport, Conn.
32	1	250	T. D. Wadeltou	New York, N. Y.	Armour Villa Park, Bronxville, N. Y.
33	2	250	Colgate Hoyt	do	52 Broadway.
34	4	120	John J. Corley, jr.	Boston, Mass.	215 Belgrade Avenue, Roslindale, Mass.
35	1	250	John H. White	Hartford, Conn.	125 Pearl Street.
36	5	320	Charles F. Veblacker	New York, N. Y.	C/o Ford, Bacon & Davis, 115 Broadway.
37	1	100	Gilbert H. Gleason	Boston, Mass.	25 Huntington Avenue.
38	1	125	William R. Eisenhower	Philadelphia, Pa.	115 Eighth Harvard Avenue, Ventnor, Atlantic City, N. J.
39	11	600	Truman H. Newberry	Detroit, Mich.	Buhl Building.
40	4	400	New York Yacht, Launch & Engine Co. (N. Y.)	New York, N. Y.	Morris Heights, N. Y.
41	6	320	Edwin M. Chance	Philadelphia, Pa.	112 North Broad Street.
42	30	1,000	Transportation Products Co. (Ill.)	New York, N. Y.	310 South Michigan Avenue, Chicago, Ill.
43	1	40	Zanas W. Bliss	Providence, R. I.	238 Armington Street, Edgewood, R. I.
44	1	150	Frank W. Atkins	Port Huron, Mich.	Bay City, Mich.
45			Anthony J. Drexel	Philadelphia, Pa.	Drexel Building.
46	9	600	W. W. Atterbury	do	Broad Street Station.
47	2	30	Thomas J. Gaines	New York, N. Y.	7 Dey Street.
48	18	950	Logan G. Thomson	Grand Haven, Mich.	Hamilton, Ohio.
49	18	950	Harry G. Haskell	Wilmington, Del.	Du Pont Building.
50	9	600	Lewis E. Pierson	New York, N. Y.	300 Park Avenue.
51	35	1,000	Lotusland Corporation (Del.)	Wilmington, Del.	7 West Tenth Street.
52	9	400	George K. Morrow	New York, N. Y.	88 Lexington Avenue.
53	5	400	George Codrington	Cleveland, Ohio.	
54	10		George E. Roosevelt	New York, N. Y.	30 Pine Street.
55	2	250	C. H. Jagels	do	66 Hillcrest Avenue, Summit, N. J.
56			Ralph G. Crimmins	Boston, Mass.	First National Bank of Boston.
57	2	40	Edwin E. Haskins	New York, N. Y.	850 Park Avenue.
58	6	1,200	Consolidated Shipbuilding Corporation (N. Y.)	do	Morris Heights, N. Y.
59	2	350	Harold R. Medina	do	14 East Seventy-fifth Street.
60	11	325	Robert C. Roebbing	Washington, D. C.	Princeton, N. J.
61	6	400	F. D. Lovejoy	New York, N. Y.	143 South Mountain Street, Mount Clair, N. J.
62	2	75	F. T. Horton	San Diego, Calif.	Bonita, Calif.
63	3	600	Joseph E. Higgins	New York, N. Y.	115 Broadway.
64	3	580	John King Reckford	do	Hoboken, N. J.
65	3	250	Ernest L. Paugh	do	2851 Richmond Terrace, Mariners Harbor, S. I., N. Y.
66	8	3,000	William B. Leeds	do	Oyster Bay, N. Y.

GOVERNMENT VESSELS

UNITED STATES NAVY

[Steel vessels in SMALL CAPITALS, iron in *Italics*, wood in roman]

Signal letters	Name of vessel	Type	Propulsion	Masts	Displacement (normal)
					<i>Tons</i>
GBCH	BEAVER.....	Tender.....	Single screw.....	2 masts.....	5,970
GBCK	CHEWINK.....	Mine sweeper.....	do.....	do.....	950
GBCM	CORMORANT.....	do.....	do.....	do.....	950
GBCS	GANNET.....	do.....	do.....	do.....	950
GBOV	GREBE.....	do.....	do.....	do.....	950
QBCW	Henry County.....	Training ship.....			
GBDK	MALLARD.....	Mine sweeper.....	Single screw.....	2 masts.....	950
GBDR	ORTOLAN.....	do.....	do.....	do.....	950
GBDT	PEACOCK.....	do.....	do.....	do.....	950
GBDV	PIGEON.....	do.....	do.....	do.....	950
GBFD	SANDPIPER.....	do.....	do.....	do.....	950
GBFM	VIREO.....	do.....	do.....	do.....	950
GBFN	WARBLER.....	do.....	do.....	do.....	950
GBFQ	WILLET.....	do.....	do.....	do.....	950
QBFT	WILMETTE ¹	Unclassified.....	Twin screw.....		2,600
GBLD	ALTAIR.....	Tender.....	Turbine, 1 screw.....	2 masts.....	13,925
GBLF	ANTARES ²	Auxiliary.....	do.....	do.....	11,450
GBLH	ARCTIC.....	Store ship.....	do.....	do.....	12,600
GBLJ	GOLD STAR ²	Auxiliary.....	Single screw.....	do.....	10,550
GBLM	BOREAS.....	Store ship.....	Turbine, 1 screw.....	do.....	12,600
GBLN	CANOPUS.....	Tender.....	Single screw.....	do.....	9,325
GBLP	CAPRELLA.....	Cargo.....	Turbine, 1 screw.....	do.....	11,450
GBLR	DENEbola.....	Tender.....	do.....	do.....	13,925
GBLT	LARAMIE.....	Oiler.....	Single screw.....	do.....	14,450
GBLW	PROCYON ²	Auxiliary.....	Turbine, 1 screw.....	do.....	11,450
GBMC	RAPIDAN.....	Oiler.....	Single screw.....	do.....	16,800
GBMD	REGULUS.....	Cargo.....	do.....	do.....	10,550
GBMF	RIGEL.....	Tender.....	Turbine, 1 screw.....	do.....	13,925
GBMH	SALINAS.....	Oiler.....	Single screw.....	do.....	16,800
GBMJ	SEPULGA.....	do.....	do.....	do.....	16,800
GBMK	SIRIUS.....	Cargo.....	Turbine, 1 screw.....	do.....	11,450
GBML	SPICA.....	do.....	do.....	do.....	11,450
GBMP	VEGA.....	do.....	do.....	do.....	11,450
GBMQ	YUKON.....	Store ship.....	do.....	do.....	12,600
GBNF	Briarcliff ¹	Unclassified.....			5,990
QBNH	Newton.....	do.....	Single screw.....		5,990
QBPL	S. C. 57.....	Submarine chaser.....	Triple screw.....	1 mast.....	77
QBPM	BAY SPRING.....	Tug.....	Single screw.....		775
QBPT	S. C. 63.....	Submarine chaser.....	Triple screw.....	1 mast.....	77
QBPV	S. C. 64.....	do.....	do.....	do.....	77
QBRM	S. C. 102.....	do.....	do.....	do.....	77
QBRN	S. C. 103.....	do.....	do.....	do.....	77
QBVJ	S. C. 185.....	do.....	do.....	do.....	77
GBVR	S. C. 192.....	do.....	do.....	do.....	77
QCBN	S. C. 229.....	do.....	do.....	do.....	77
QCBQ	S. C. 231.....	do.....	do.....	do.....	77
QCBS	S. C. 252.....	do.....	do.....	do.....	77
QCFN	S. C. 271.....	do.....	do.....	do.....	77
QCFY	S. C. 326.....	do.....	do.....	do.....	77
QCFV	S. C. 328.....	do.....	do.....	do.....	77
QCKV	EAGLE 6.....	Patrol vessel.....	Turbine, 1 screw.....	2 masts.....	500
QCKW	EAGLE 7.....	do.....	do.....	do.....	500
QCLB	EAGLE 8.....	do.....	do.....	do.....	500
QCLF	EAGLE 10.....	do.....	do.....	do.....	500
QCLH	EAGLE 11.....	do.....	do.....	do.....	500
QCLJ	EAGLE 12.....	do.....	do.....	do.....	500
QCLM	EAGLE 14.....	do.....	do.....	do.....	500
QCLN	EAGLE 15.....	do.....	do.....	do.....	500
QCLS	EAGLE 19.....	do.....	do.....	do.....	500
QCLW	EAGLE 22.....	do.....	do.....	do.....	500
QCMH	EAGLE 26.....	do.....	do.....	do.....	500
QCMJ	EAGLE 27.....	do.....	do.....	do.....	500
QCMQ	EAGLE 32.....	do.....	do.....	do.....	500
QCMS	EAGLE 34.....	do.....	do.....	do.....	500
QGMT	EAGLE 35.....	do.....	do.....	do.....	500
QCMV	EAGLE 36.....	do.....	do.....	do.....	500
QCNB	EAGLE 38.....	do.....	do.....	do.....	500
QOND	EAGLE 39.....	do.....	do.....	do.....	500
QCNF	EAGLE 40.....	do.....	do.....	do.....	500
QONL	EAGLE 44.....	do.....	do.....	do.....	500
QGNP	EAGLE 46.....	do.....	do.....	do.....	500
QONQ	EAGLE 47.....	do.....	do.....	do.....	500
QCNR	EAGLE 48.....	do.....	do.....	do.....	500

¹ Steamer.

² Miscellaneous.

³ Estimated.

⁴ At loaded summer draft.

Government Vessels

Signal letters	Name of vessel	Type	Propulsion	Masts	Displacement (normal)
					Ton
GCQB	BIDDLE	Destroyer	Turbine, 2 screw	2 masts	1,154
GCQD	DUPONT	do	do	do	1,154
GCQF	BERNADOU	do	do	do	1,154
GCQJ	ELLIS	do	do	do	1,154
GCQK	COLE	do	do	do	1,154
GCQL	J. FRED TALBOT	do	do	do	1,154
GCQM	DICKERSON	do	do	do	1,211
GCQN	LEARY	do	do	do	1,211
GCQP	SCHENCK	do	do	do	1,211
GCQR	HERBERT	do	do	do	1,211
GCQS	PALMER	do	do	do	1,191
GCQT	THATCHER	do	do	do	1,191
GCQV	WALKER	do	do	do	1,191
GCQW	CROSBY	do	do	do	1,191
GORB	MEREDITH	do	do	do	1,191
GORD	BUSH	do	do	do	1,191
GCRF	COWELL	do	do	do	1,191
GCRH	MADDOX	do	do	do	1,191
GCRJ	FOOTE	do	do	do	1,191
GCRK	RODGERS	do	do	do	1,215
GORL	BURNS	Mine layer	do	do	1,191
GORM	ANTHONY	do	do	do	1,191
GCRN	SPROSTON	do	do	do	1,191
GCRP	RIZAL	do	do	do	1,191
GCRQ	MACKENZIE	Destroyer	do	do	1,191
GCRS	RENSHAW	do	do	do	1,191
GCRT	O'BANNON	do	do	do	1,191
GCRV	HOGAN	do	do	do	1,191
GCRW	HOWARD	do	do	do	1,191
GCSB	STANSBURY	do	do	do	1,191
GCSD	HOPEWELL	do	do	do	1,213
GCSF	THOMAS	do	do	do	1,213
GCSH	HARADEN	do	do	do	1,213
GCSI	ABBOT	do	do	do	1,213
GCSK	BAGLEY	do	do	do	1,213
GCSL	CLEMON	do	do	do	1,215
GCSM	DAHLOREN	do	do	do	1,215
GCSN	GOLDSBOROUGH	do	do	do	1,215
GCSF	SEMMES	do	do	do	1,215
GCSQ	SATTERLEE	do	do	do	1,215
GCSR	MASON	do	do	do	1,215
GCSV	ABEL P. UPSHUR	do	do	do	1,215
GCSW	HUNT	do	do	do	1,215
GCTB	WELLBORN C. WOOD	do	do	do	1,215
GCTD	GEORGE E. BADGER	do	do	do	1,215
GCTF	BRANCH	do	do	do	1,215
GCTH	HERNDON	do	do	do	1,215
GCTJ	DALLAS	do	do	do	1,215
GCTR	CHANDLER	do	do	do	1,215
GCTS	SOUTHARD	do	do	do	1,215
GCTV	HOVEY	do	do	do	1,215
GCTW	LONG	do	do	do	1,215
GCVB	BROOME	do	do	do	1,215
GCVD	ALDEN	do	do	do	1,215
GCVF	SMITH THOMPSON	do	do	do	1,215
GOVH	BARKER	do	do	do	1,215
GOVJ	TRACY	do	do	do	1,215
GCVK	BORIE	do	do	do	1,215
GCVL	JOHN D. EDWARDS	do	do	do	1,215
GOVM	WHIPPLE	do	do	do	1,215
GOVN	PARBOTT	do	do	do	1,215
GOVP	EDSALL	do	do	do	1,215
GCVQ	MACLEISH	do	do	do	1,215
GCVR	SIMPSON	do	do	do	1,215
GCVS	BULMER	do	do	do	1,215
GOVT	MCCORMICK	do	do	do	1,215
GCVW	STEWART	do	do	do	1,215
GCWB	POPE	do	do	do	1,215
GCWD	PEARY	do	do	do	1,215
GCWF	PILLSBURY	do	do	do	1,215
GCWH	JOHN D. FORD	do	do	do	1,215
GOWJ	TRUXTUN	do	do	do	1,215
GCWK	PAUL JONES	do	do	do	1,215
GCWL	HATFIELD	do	do	do	1,215
GCWM	BROOKS	do	do	do	1,215
GOWN	GILMER	do	do	do	1,215
GCWP	FOX	do	do	do	1,215
GCWQ	KANE	do	do	do	1,215
GCWR	HUMPHREYS	do	do	do	1,215
GCWS	McFARLAND	do	do	do	1,215
GCWT	JAMES K. PAULDING	do	do	do	1,215

Government Vessels

Signal letters	Name of vessel	Type	Propulsion	Masts	Displacement (normal)
					<i>Tons</i>
GOWV	OVERTON	Destroyer	Turbine, 2 screw	2 masts	1,215
GDBC	STURTEVANT	do	do	do	1,215
GDBF	CHILDS	do	do	do	1,215
GDBH	KING	do	do	do	1,215
GDBJ	SANDS	do	do	do	1,215
GDBK	WILLIAMSON	do	do	do	1,215
GDBL	RUBEN JAMES	do	do	do	1,215
GDBM	BAINBRIDGE	do	do	do	1,215
GDBN	GOFF	do	do	do	1,215
GDBP	BARRY	do	do	do	1,215
GDBQ	HOPKINS	do	do	do	1,215
GDBR	LAWRENCE	do	do	do	1,215
GDBS	BELKNAP	do	do	do	1,215
GDBT	MCCOOK	do	do	do	1,215
GDBV	MCCALLA	do	do	do	1,215
GDBW	KALK	do	do	do	1,215
GDCB	OSMOND INGRAM	do	do	do	1,215
GDCF	BANCROFT	do	do	do	1,215
GDCH	WELLES	do	do	do	1,215
GDCJ	AULICK	do	do	do	1,215
GDCK	TURNER	do	do	do	1,215
GDCI	GILLIS	do	do	do	1,215
GDCN	MCDERMUT	do	do	do	1,215
GDCP	LAUB	do	do	do	1,215
GDCQ	MCLANAHAN	do	do	do	1,215
GDCR	EDWARDS	do	do	do	1,215
GDCS	GREENE	do	do	do	1,215
GDCU	BALLARD	do	do	do	1,215
GDCV	SHUBRICK	do	do	do	1,215
GDCW	BAILEY	do	do	do	1,215
GDFB	THORNTON	do	do	do	1,215
GDFC	MORRIS	do	do	do	1,215
GDFH	TINNEY	do	do	do	1,215
GDFJ	SWASEY	do	do	do	1,215
GDFK	MEADE	do	do	do	1,215
GDFL	SINCLAIR	do	do	do	1,215
GDFM	MCCAWLEY	do	do	do	1,215
GDFN	MOODY	do	do	do	1,215
GDFP	HENSHAW	do	do	do	1,215
GDFQ	MEYER	do	do	do	1,215
GDFR	DOYEN	do	do	do	1,215
GDFS	SHARKEY	do	do	do	1,215
GDFU	TOUCEY	do	do	do	1,215
GDFV	BRECK	do	do	do	1,215
GDFW	ISHERWOOD	do	do	do	1,215
GDEB	CASE	do	do	do	1,215
GDEH	LARDNER	do	do	do	1,215
GDEI	PUTNAM	do	do	do	1,215
GDEJ	WORDEN	do	do	do	1,215
GDEK	FLUSBER	do	do	do	1,215
GDEI	DALE	do	do	do	1,215
GDEM	CONVERSE	do	do	do	1,215
GDEN	REID	do	do	do	1,215
GDEP	BILLINGSLEY	do	do	do	1,215
GDEQ	CHARLES AUBURN	do	do	do	1,215
GDEH	OSBORNE	do	do	do	1,215
GDEW	PERCIVAL	do	do	do	1,215
GDEW	JOHN FRANCIS BURNES	do	do	do	1,215
GDEB	FARRAGUT	do	do	do	1,215
GDEJ	SOMERS	do	do	do	1,215
GDEJ	STODDERT	do	do	do	1,215
GDEJ	RENO	do	do	do	1,215
GDEK	FARQUHAR	do	do	do	1,215
GDEI	THOMPSON	do	do	do	1,215
GDEJ	KENNEDY	do	do	do	1,215
GDEJ	PAUL HAMILTON	do	do	do	1,215
GDEJ	WILLIAM JONES	do	do	do	1,215
GDEJ	ZELIN	do	do	do	1,215
GDEW	YARBOROUGH	do	do	do	1,215
GDEB	LA VALLETTE	do	do	do	1,215
GDEK	SLOAT	do	do	do	1,215
GDEK	WOOD	do	do	do	1,215
GDEH	SHIRK	do	do	do	1,215
GDEK	KIDDER	do	do	do	1,215
GDEK	SELFRIDGE	do	do	do	1,215
GDEK	MARCUS	do	do	do	1,215
GDEK	MERVINE	do	do	do	1,215
GDEK	CHASE	do	do	do	1,215
GDEK	ROBERT SMITH	do	do	do	1,215
GDEK	MULLANY	do	do	do	1,215
GDEK	COGHLAN	do	do	do	1,215
GDEK	FRESTON	do	do	do	1,215

Signal letters	Name of vessel	Type	Propulsion	Masts	Displacement (normal)
					Tons
GDKV	LAMSON	Destroyer	Turbine, 2 screw	2 masts	1,215
GDKW	BRUCE	do	do	do	1,215
GDLE	HULL	do	do	do	1,215
GDLO	MACDONOUGH	do	do	do	1,215
GDLF	FARENHOLT	do	do	do	1,215
GDLEH	SUMNER	do	do	do	1,215
GDLEJ	CORRY	do	do	do	1,215
GDLEK	MELVIN	do	do	do	1,215
GDLEM	LITCHFIELD	do	do	do	1,215
GDLEN	ZANE	do	do	do	1,215
GDLEP	WASMUTH	do	do	do	1,215
GDLEQ	TREVER	do	do	do	1,215
GDLEK	PERRY	do	do	do	1,215
GDLES	DECATUR	do	do	do	1,215
GDLEL	HULBERT	do	do	do	1,215
GDLEV	NOA	do	do	do	1,215
GDLEW	WILLIAM B. PRESTON	do	do	do	1,215
GDMB	PREBLE	do	do	do	1,215
GDMC	SICARD	do	do	do	1,215
GDMF	PRUITT	do	do	do	1,215
GD TN	BRAZOS	Oiler	Twin screw	do	14,800
GD TP	SANDERLING	Mine sweeper	Single screw	do	950
GD VO	BOSTON ¹	Unclassified	do	do	3,000
GF JW	CHALLENGE	Tug	do	do	515
GFRH	Sara Thompson	Oiler	do	do	5,836
GFVL	H-6	Submarine	Twin screw	do	357
GFWB	H-4	do	do	do	357
GFWO	H-5	do	do	do	357
GFWD	H-7	do	do	do	357
GFWH	H-8	do	do	do	357
GFWJ	H-9	do	do	do	357
GHKM	EAGLE 51	Patrol vessel	Turbine, 1 screw	2 masts	500
GHKN	EAGLE 52	do	do	do	500
GHKR	EAGLE 55	do	do	do	500
GHKS	EAGLE 56	do	do	do	500
GHKT	EAGLE 57	do	do	do	500
GHKV	EAGLE 58	do	do	do	500
GHKW	EAGLE 59	do	do	do	500
GHLE	EAGLE 60	do	do	do	500
GHPO	S. C. 412	Submarine chaser	Triple screw	1 mast	77
GHQD	S. C. 428	do	do	do	77
GHQK	S. C. 431	do	do	do	77
GHQL	S. C. 432	do	do	do	77
GHQM	S. C. 433	do	do	do	77
GHQS	S. C. 437	do	do	do	77
GHQW	S. C. 440	do	do	do	77
GJKT	GENERAL WEEKS	Tug	Single screw	2 masts	750
GJKV	ALGORMA	do	do	do	998
GJKW	ASHEVILLE	Gunboat	Turbine, 1 screw	do	1,575
GJLB	BAGADUCE	Tug	Single screw	do	1,000
GJLD	CONTOCOOK	do	do	do	969
GJLF	IUKA	do	do	do	969
GJLH	KALMIA	do	do	do	1,000
GJLK	KEOSANQUA	do	do	do	969
GJLM	KEWAYDIN	do	do	do	1,000
GJLN	KOKA	do	do	do	1,000
GJLP	MAHOPAC	Tug	Single screw	2 masts	1,000
GJLQ	MEDUSA	Repair ship	Turbine, 1 screw	do	10,000
GJLR	MONTCALM	Tug	Single screw	do	999
GJLS	NAPA	do	do	do	1,000
GJLT	NITRO	Ammunition	Turbine, 2 screw	do	10,800
GJLV	PINOLA	Tug	Single screw	do	1,000
GJLW	PYRO	Ammunition	Turbine, 2 screw	do	10,800
GJMB	SCIOTA	Tug	Single screw	do	1,000
GJMC	SUNNADIN	do	do	do	1,000
GJMD	TADOUSAC	do	do	do	1,000
GJMF	TATNUCK	do	do	do	1,000
GJMH	UMPQUA	do	do	do	1,000
GJMK	WANDANE	do	do	do	1,000
GJMN	KAWAIAH	Oiler	do	do	14,450
GJMP	FAVORITE	Tug	Single screw	2 masts	1,100
GJMQ	MATTOLE	Oiler	do	do	14,450
GJMR	PATOKA	do	do	do	16,800
GJMS	RAMAPO	do	do	do	16,800
GJMW	SAPELO	do	do	do	16,800
GJNO	TIPPECANOE	do	Turbine, 1 screw	do	16,800
GJND	TRINITY	do	do	do	16,800
GJNF	ROBERT L. BARNES	do	Single screw	1 mast	2,853
GJNK	RELIEF	Hospital ship	Turbine, 2 screw	2 masts	9,800
GJNM	NECHES	Oiler	Twin screw	do	14,800
GJNP	PECOS	do	do	do	14,800
GJNQ	WHITNEY	Tender	Turbine, 1 screw	do	14,400
GJNW	DOBLIN	do	do	do	14,400

¹ Old cruiser.

Government Vessels

Signal letters	Name of vessel	Type	Propulsion	Masts	Displacement (normal)
					<i>Tons</i>
GJPC	PADUCAH ¹	Unclassified	Twin screw		1,085
GJPD	HAWK ¹	do.	Single screw	2 masts	375
GJPF	Essex ¹	do.			1,375
GJPH	WRIGHT	Tender	Turbine, 1 screw	2 masts	11,000
GJPM	WANDO	Tug	Single screw	do.	575
GPTV	MINNEAPOLIS ²	Light cruiser	Turbine, 4 screws	2 tripod	10,000
GPTW	ASTORIA ²	do.	do.	do.	10,000
GPVB	PORTLAND ²	do.	do.	do.	10,000
GPVC	NEW ORLEANS ²	do.	do.	do.	10,000
GPVD	INDIANAPOLIS ²	do.	do.	do.	10,000
GPVF	AUGUSTA	do.	do.	do.	10,000
GPVH	HOUSTON	do.	do.	do.	10,000
GPVJ	CHICAGO ²	do.	do.	do.	10,000
GPBK	LOUISVILLE ²	do.	do.	do.	10,000
GPVL	CHESTER ²	do.	do.	do.	10,000
GPVM	NORTHAMPTON	do.	do.	do.	10,000
GPVN	SALT LAKE CITY	do.	do.	do.	10,000
GPVQ	PENSACOLA	do.	do.	do.	10,000
GPVR	OMAHA	do.	do.	1 pole, 1 tripod.	7,500
GPVS	MILWAUKEE	do.	do.	do.	7,500
GPVT	CINCINNATI	do.	do.	do.	7,500
GPVW	RALEIGH	do.	do.	do.	7,500
GPWB	DETROIT	do.	do.	do.	7,500
GPWC	RICHMOND	do.	do.	do.	7,500
GPWD	CONCORD	do.	do.	do.	7,500
GPWF	TRENTON	do.	do.	do.	7,500
GPWH	MARBLEHEAD	do.	do.	do.	7,500
GPWJ	MEMPHIS	do.	do.	do.	7,500
GPWK	HOLLAND	Tender	Turbine, 1 screw	2 masts	10,800
QQWL	TULSA	Gunboat	do.	do.	1,570
QQBS	CALDWELL	Destroyer	Turbine, 2 screw	do.	1,125
QQBV	ALLEN	do.	do.	do.	1,071
QQBW	ARIZONA	Battleship	Turbine, 4 screw	1 cage, 1 tripod.	31,400
QQCD	Annapolis ¹	Unclassified	Single screw		1,010
QQCJ	ARKANSAS	Battleship	Turbine, 4 screw	2 cage masts	26,000
QQCK	ARAPAHO	Tug	Single screw	1 mast, 1 derrick.	575
QQCL	Aylwin	Destroyer	Turbine, 2 screw	2 masts	1,036
QQCM	ORAVEN	do.	do.	do.	1,125
QQCN	BRIDGE	Store ship	Twin screw	do.	8,500
QQCP	BUSHNELL	Tender	Turbine, 1 screw	do.	3,580
QQCR	BALCH	Destroyer	Turbine, 2 screw	do.	1,036
QQCW	BALTIMORE	Mine layer	Twin screw	do.	4,413
QQDK	BENHAM	Destroyer	Turbine, 2 screw	do.	1,036
QQFO	CUMBERLAND ³	Unclassified			1,800
QQFJ	NEW MEXICO	Battleship	Electric, 4 screw	2 cage masts	32,000
QQFN	CHEYENNE ⁴	Unclassified	Twin screw	1 mil. mast	3,225
QQFW	ALTON ¹	do.	do.	do.	4,500
QQHB	CALIFORNIA	Battleship	Electric, 4 screw	2 cage masts	32,300
QQHJ	COLORADO	do.	do.	do.	32,600
QQHR	O-1	Submarine	Twin screw		520
QQHV	K-2	do.	do.		392
QQHW	CUSHING	Destroyer	Turbine, 2 screw	2 masts	1,050
QQJD	CUYAMA	Oiler	Twin screw	do.	14,500
QQJL	DRAYTON	Destroyer	Turbine, 3 screw	do.	742
QQJR	Denver ⁵	Light cruiser	Twin screw	do.	3,200
QQJT	DUNCAN	Destroyer	Turbine, 2 screw	2 masts	1,014
QQKF	Dubuques ¹	Unclassified	Twin screw		1,085
QQKJ	O-2	Submarine	do.		520
QQKS	LYKENS	Tug	Single screw	2 masts	1,000
QQKT	O-3	Submarine	Twin screw		520
QQLO	FLORIDA	Battleship	Turbine, 4 screw	1 cage, 1 pole.	21,825
QQLJ	QWIN	Destroyer	Turbine, 2 screw	2 masts	1,125
QQLK	FULTON	Tender	Diesel, 1 screw	do.	1,408
QQLN	KANAWHA	Oiler	Twin screw	do.	14,500
QQLP	H-3	Submarine	do.		358
QQLR	Gulveston ⁴	Light cruiser	do.		3,200
QQMF	CONNOR	Destroyer	Turbine, 3 screw	do.	1,125
QQMK	K-1	Submarine	Twin screw		392
QQMN	HANNIBAL ⁶	Auxiliary	Single screw	2 masts	4,002
QQMP	Hartford ⁷	Unclassified	do.		2,790
QQMT	HELENA	Gunboat	Twin screw	1 mast	1,390
QQMW	MAUMEE	Oiler	Diesel, 2 screw	2 masts	14,500
QQND	L-2	Submarine	Twin screw		450
QQNJ	IDAHO	Battleship	Turbine, 4 screw	2 cage masts	32,000
QQNL	L-3	Submarine	Twin screw		450
QQNP	ILLINOIS	Unclassified	do.	Housed over	

¹ Old gunboat.
² Under construction.

³ Old training ship.
⁴ Old monitor.

⁵ Old cruiser.
⁶ Miscellaneous.

⁷ Old corvette.

Signal letters	Name of vessel	Type	Propulsion	Masts	Displacement (normal)
					Tons
QQNS	HENDERSON	Transport	Twin screw	2 masts	10,000
QQNT	CHAUMONT	do	Turbine, 1 screw	do	13,400
QQPB	JASON	Collier	Twin screw	do	10,250
QQPD	K-5	Submarine	do	do	392
QQPJ	LANOLEY	Aircraft carrier	Electric, 2 screw	2 masts	12,700
QQPK	JARVIS	Destroyer	Turbine, 3 screw	do	742
QQPR	JENKINS	do	do	do	742
QQPT	CRANE SHIP No. 1 (Kearsarge)	Unclassified	Twin screw	do	11,520
QQPW	K-6	Submarine	do	do	392
QQRB	BLACK HAWK	Tender	Single screw	2 masts	13,500
QQRJ	K-7	Submarine	Twin screw	do	392
QQRK	K-8	do	do	do	392
QQRS	AROOBTOOK	Mine layer	do	2 masts	3,900
QQSB	O-4	Submarine	do	do	520
QQSL	MAYRANT	Destroyer	Turbine, 2 screw	2 masts	742
QQSM	MARYLAND	Battleship	Electric, 4 screw	2 cage masts	32,000
QQSV	MANLEY	Destroyer	Turbine, 2 screw	do	1,125
QQSW	PENNSYLVANIA	Battleship	Turbine, 4 screw	2 cage masts	31,400
QQTC	NICHOLSON	Destroyer	Turbine, 2 screw	2 masts	1,050
QQTD	O'BRIEN	do	do	do	1,005
QQTL	DREADNAUGHT	Tug	Single screw	do	do
QQTR	MISSISSIPPI	Battleship	Turbine, 4 screw	2 cage masts	32,000
QQTV	MISSOULA	Cruiser	Twin screw	1 cage, 1 military mast	14,500
QQVD	MONOCACY	Gunboat	do	2 masts	190
QQVF	NEREUS	Collier	do	do	19,080
QQVJ	OKLAHOMA	Battleship	do	2 tripod	27,500
QQVK	ORION	Collier	do	2 masts	19,250
QQVL	H-2	Submarine	do	do	358
QQVM	NEPTUNE	Collier	Turbine, 2 screw	2 masts	19,490
QQVR	NAVIGATOR	Tug	Single screw	do	do
QQWB	NEVADA	Battleship	Turbine, 2 screw	2 tripod	27,500
QQWJ	Newport ¹	Unclassified	Single screw	do	11,100
QQWK	NEW YORK	Battleship	Twin screw	2 cage masts	27,100
QQWL	ONTARIO	Tug	Single screw	2 masts	1,035
QQWN	PARKER	Destroyer	Turbine, 2 screw	do	7,136
QQWP	MELVILLE	Tender	Turbine, 1 screw	do	14,550
QQWR	CHARLOTTE	Cruiser	Twin screw	1 cage, 1 military mast	do
QQWT	NAVAJO	Tug	Single screw	2 masts	800
GRBO	K-3	Submarine	Twin screw	do	392
GRBF	OLYMPIA	Light cruiser	do	do	5,865
GRBI	O-6	Submarine	do	do	520
GRBJ	O-7	do	do	do	520
GRBK	OREGON ²	Unclassified	do	1 cage, 1 military mast	do
GRBN	RAPPAHANNOCK	Store ship	Single screw	2 masts	15,200
GRBQ	O-8	Submarine	Twin screw	do	520
GRBW	Guam	Gunboat	do	2 pole	380
GRCH	PITTSBURGH	Cruiser	Twin screw	1 cage, 1 military mast	13,680
GRCJ	PROTEUS	Collier	do	2 masts	19,080
GRCL	Tutulla	Gunboat	do	2 pole masts	350
GRCM	Panay	do	do	do	385
GRCS	PISCATAQUA	Tug	Single screw	2 masts	854
GRCT	O-9	Submarine	Twin screw	do	520
GRCW	Oahu	Gunboat	do	2 pole masts	385
GRDB	Luzon	do	do	do	500
GRDO	PALOS	do	Twin screw	2 masts	190
GRDF	CHEMUNG	Tug	Single screw	do	575
GRDJ	Mindanao	Gunboat	do	do	do
GRDN	O-10	Submarine	Twin screw	do	520
GRDP	PROMETHEUS	Repair ship	do	4 masts	8,100
GRDQ	PATUXENT	Tug	do	2 masts	755
GRDS	PATAPSCO	do	do	do	755
GRDT	PERKINS	Destroyer	Turbine, 2 screw	do	742
GRFC	ALLEGHENY	Tug	Single screw	do	1,000
GRFK	Reina Mercedes ³	Unclassified	do	Housed over	2,835
GRFT	ROWAN	Destroyer	Turbine, 2 screw	2 masts	1,111
GRHD	O-12	Submarine	Twin screw	do	485
GRHM	SAN FRANCISCO	Mine layer	do	2 masts	4,083
GRJO	SARATOGA	Aircraft carrier	Electric, 4 screw	1 tripod mast	33,000
GRJD	SOLACE	Hospital ship	Single screw	2 masts	5,917
GRJK	SOUTHERY ⁴	Unclassified	do	Housed over	3,100
GRJL	OGLALA	Mine layer	Twin screw	2 masts	3,800
GRKB	STOCKTON	Destroyer	Turbine, 3 screw	2 masts	1,125
GRKJ	STERETT	do	Turbine, 2 screw	do	742
GRKV	SACRAMENTO	Gunboat	Single screw	do	1,425

¹ Old gunboat.

² Naval relic.

³ Old Spanish cruiser.

⁴ Old collier.

Signal letters	Name of vessel	Type	Propulsion	Masts	Displacement (normal)
					<i>Tons</i>
GRLB	TENNESSEE	Battleship	Electric, 4 screw	2 ¹ / ₂ cage masts	32,300
GRLO	TEXAS	do	Twin screw	2 tripod	27,000
GRLN	VESTAL	Repair ship	do	2 masts	8,100
GRLP	UTAH	Battleship	Turbine, 4 screw	1 cage, 1 pole	21,825
GRLT	UNADILLA	Tug	Single screw	2 masts	
GRMK	WILMINGTON ¹	Unclassified	Twin screw	1 military mast	1,392
GRMT	WALKE	Destroyer	Turbine, 2 screw	2 masts	742
GRND	WEST VIRGINIA	Battleship	Electric, 4 screw	2 cage masts	32,600
GRNF	Wheeling ^{1,2}	Unclassified	Twin screw		990
GRNP	WOMPATUCK	Tug	Single screw	1 cage, 1 tripod	
GRNS	K-4	Submarine	Twin screw		392
GRNV	WARRINGTON	Destroyer	Turbine, 2 screw	2 masts	742
GRPB	SONOMA	Tug	Single screw	do	1,120
GRPC	WYOMING	Battleship	Turbine, 4 screw	2 masts	26,000
GRPD	WINSLOW	Destroyer	Turbine, 2 screw	do	1,050
GRPK	SAMPSON	do	do	do	1,111
GRPL	THRUSH	Mine sweeper	Single screw	do	950
GRPM	T-1	Fleet submarine	Twin screw		
GRPQ	TILLAMOOK	Tug	Single screw	1 mast, 1 derrick	575
GRPT	WADSWORTH	Destroyer	Turbine, 2 screw	2 masts	1,060
GRQF	BRIDGEPORT	Tender	Twin screw	do	11,750
GRQH	CAMDEN	do	Single screw	do	9,000
GRQJ	ARGONNE	do	Turbine, 1 screw	do	13,400
GRQP	KITTERY	Cargo ship	Twin screw	2 masts	3,330
GRQS	LEXINGTON	Aircraft carrier	Electric, 4 screw	1 tripod	33,000
GRQV	TURKEY	Mine sweeper	Single screw	2 masts	950
GRSC	Constellation	Unclassified	Sails		1,970
GRSD	Constitution	do	do		2,200
GRSK	ROCHESTER	Cruiser	Twin screw	2 military masts	9,700
GRSL	SAVANNAH	Tender	Single screw	2 masts	10,800
GRSN	SEATTLE	Cruiser	Twin screw	1 cage, 1 military mast	14,500
GRSP	UNDAUNTED	Tug	Single screw	2 masts	1,450
GRST	R-1	Submarine	Twin screw		569
GRSV	R-2	do	do		569
GRSW	R-3	do	do		569
GRTB	R-4	do	do		569
GRTC	R-5	do	do		569
GRTD	R-6	do	do		569
GRTF	R-7	do	do		569
GRTH	R-8	do	do		569
GRTJ	R-9	do	do		569
GRTK	R-10	do	do		569
GRTL	R-11	do	do		569
GRTM	R-12	do	do		569
GRTN	R-13	do	do		569
GRTP	R-14	do	do		569
GRTQ	R-15	do	do		569
GRTS	R-16	do	do		569
GRTV	R-17	do	do		569
GRTW	R-18	do	do		569
GRVB	R-19	do	do		569
GRVO	R-20	do	do		569
GRVN	S-1	do	do		854
GRVP	S-2	do	do		800
GRVQ	S-3	do	do		876
GRVS	S-4	do	do		876
GRVW	S-6	do	do		876
GRWB	S-7	do	do		876
GRWC	S-8	do	do		876
GRWD	S-9	do	do		876
GRWF	S-10	do	do		876
GRWH	S-11	do	do		876
GRWJ	S-12	do	do		876
GRWK	S-13	do	do		876
GRWL	S-14	do	do		854
GRWM	S-15	do	do		854
GRWN	S-16	do	do		854
GRWP	S-17	do	do		854
GRWQ	S-18	do	do		854
GRWS	S-19	do	do		854
GRWT	S-20	do	do		854
GRWV	S-21	do	do		854
GRWC	S-22	do	do		854
GRWD	S-23	do	do		854
GRWF	S-24	do	do		854
GRWH	S-25	do	do		854

¹ Old gunboat.

² Steelsheathed.

³ Estimated.

Signal letters	Name of vessel	Type	Propulsion	Masts	Displacement (normal)
					<i>Tons</i>
GSBJ	S-26	Submarine	Twin screw		854
GSBK	S-27	do	do		854
GSBL	S-28	do	do		854
GSBM	S-29	do	do		854
GSBN	S-30	do	do		854
GSBP	S-31	do	do		854
GSBQ	S-32	do	do		854
GSBR	S-33	do	do		854
GSBT	S-34	do	do		854
GSBV	S-35	do	do		854
GSBW	S-36	do	do		854
GSCB	S-37	do	do		854
GSCD	S-38	do	do		854
GSCF	S-39	do	do		854
GSCG	S-40	do	do		854
GSCJ	S-41	do	do		854
GSCK	WICKES	Destroyer	do	2 masts	1,154
GSCL	PHILIP	do	do	do	1,154
GS CN	EVANS	do	do	do	1,154
GS CP	LITTLE	do	do	do	1,191
GS CQ	KIMBERLY	do	do	do	1,191
GS CR	SIGOURNEY	do	do	do	1,191
GS CT	GREGORY	do	do	do	1,191
GS CV	STRINGHAM	do	do	do	1,191
GS CW	DYER	do	do	do	1,191
GS DB	COLHOUN	do	do	do	1,191
GS DC	STEVENS	do	do	do	1,199
GS DF	MCKEE	do	do	do	1,191
GS DH	ROBINSON	do	do	do	1,191
GS DJ	RINGGOLD	do	do	do	1,191
GS DK	MCKEAN	do	do	do	1,191
GS DL	HARDING	do	do	do	1,191
GS DM	GRIDLEY	do	do	do	1,191
GS DN	FAIRFAX	do	do	do	1,154
GS DP	TAYLOR	do	do	do	1,154
GS DQ	BELL	do	do	do	1,191
GS DR	STRIBLING	Mine layer	do	do	1,191
GS DT	MURRAY	do	Turbine, 2 screw	do	1,191
GS DV	ISRAEL	do	do	do	1,191
GS FD	WHIPPOORWILL	Mine sweeper	Single screw	do	950
GS FH	WIDGON	do	do	do	950
GS FJ	WOODCOCK	do	do	do	950
GS JB	Aramis	Survey vessel	Diesel, 2 screw		375
GS JW	NIAGARA	Converted yacht	Twin screw	3 masts	2,006
GS RO	S-42	Submarine	Single screw		906
GS RD	S-43	do	do		906
GS RF	S-44	do	do		906
GS RH	S-45	do	Twin screw		906
GS RJ	S-46	do	do		906
GS RK	S-47	do	do		906
GS RL	S-48	do	do		906
GS RM	S-49	do	do		906
GS RN	S-50	do	do		906
GS RQ	V-1	Fleet submarine	do		
GS RT	V-2	do	do		
GS RV	V-3	do	do		
GS RW	V-4	Survey vessel	Diesel, 2 screw		
GS TB	NOKOMIS	Converted yacht	Twin screw	2 masts	1,265
GS TC	V-51	Fleet submarine	Diesel, 2 screw		
GS TD	V-61	do	do		
GS TH	L-9	Submarine	Twin screw		400
GS TK	L-11	do	do		457
GS TL	N-1	do	do		357
GS TM	N-2	do	do		347
GS TN	N-3	do	do		348
GS WO	ISABEL	Converted yacht	Turbine, 2 screw	2 masts	941
GS WF	LUCK	Mine layer	do	do	1,191
GS WH	MAURY	do	do	do	1,191
GS WJ	LANSDALE	do	do	do	1,191
GS WK	MAHAN	do	do	do	1,191
GS WL	SCHLEY	Destroyer	do	do	1,191
GS WM	CHAMPLIN	do	do	do	1,191
GS WN	MUGFORD	do	do	do	1,199
GS WP	Chew	do	do	do	1,191
GS WQ	HAZELWOOD	do	do	do	1,191
GS WR	WILLIAMS	do	do	do	1,191
GS WT	CRANE	do	do	do	1,191
GS WV	HART	Mine layer	do	do	1,191
GS TB	INGRAHAM	do	do	do	1,191
GS TD	LUDLOW	do	do	do	1,191

1 Under construction.

Signal letters	Name of vessel	Type	Propulsion	Masts	Displacement (normal)
					Tons
GTBF	RATHBURNE.....	Destroyer.....	Turbine, 2 screw.....	2 masts.....	1, 154
GTBH	TALBOT.....	do.....	do.....	do.....	1, 154
GTBJ	WATERS.....	do.....	do.....	do.....	1, 154
GTBK	DENT.....	do.....	do.....	do.....	1, 154
GTBL	DORSEY.....	do.....	do.....	do.....	1, 154
GTBM	LEA.....	do.....	do.....	do.....	1, 154
GTBN	LAMBERTON.....	do.....	do.....	do.....	1, 213
GTBP	RADFORD.....	do.....	do.....	do.....	1, 213
GTBQ	MONTGOMERY.....	do.....	do.....	do.....	1, 213
GTBR	BREESE.....	do.....	do.....	do.....	1, 213
GTBS	GAMBLE.....	do.....	do.....	do.....	1, 213
GTBV	RAMSEY.....	do.....	do.....	do.....	1, 213
GTBW	TATTNALL.....	do.....	do.....	do.....	1, 211
GTCB	BADGER.....	do.....	do.....	do.....	1, 211
GTCD	TWIGGS.....	do.....	do.....	do.....	1, 211
GTCF	BABBITT.....	do.....	do.....	do.....	1, 211
GTCJ	JACOB JONES.....	do.....	do.....	do.....	1, 211
GTCK	BUCHANAN.....	do.....	do.....	do.....	1, 154
GTCL	AARON WARD.....	do.....	do.....	do.....	1, 154
GTCM	HALE.....	do.....	do.....	do.....	1, 154
GTCN	CROWNINSHIELD.....	do.....	do.....	do.....	1, 154
GTCP	TILMAN.....	do.....	do.....	do.....	1, 154
GTCQ	BOGGS.....	do.....	do.....	do.....	1, 154
GTCR	KILTY.....	do.....	do.....	do.....	1, 154
GTCB	KENNISON.....	do.....	do.....	do.....	1, 154
GTCV	WARD.....	do.....	do.....	do.....	1, 154
GTGW	OLAXTON.....	do.....	do.....	do.....	1, 154
GTDH	HAMILTON.....	do.....	do.....	do.....	1, 154
GTDI	TARBELL.....	do.....	do.....	do.....	1, 154
GTDJ	YARNALL.....	do.....	do.....	do.....	1, 154
GTDK	UPSHUR.....	do.....	do.....	do.....	1, 154
GTDL	GREEN.....	do.....	do.....	do.....	1, 154
GTDM	ELLIOT.....	do.....	do.....	do.....	1, 154
GTDN	ROPER.....	do.....	do.....	do.....	1, 154
GTDQ	BRECKENRIDGE.....	do.....	do.....	do.....	1, 154
GTR	BARNEY.....	do.....	do.....	do.....	1, 154
GTRJ	ELAKELEY.....	do.....	do.....	do.....	1, 154
GTRK	T-2.....	Fleet submarine.....	do.....	do.....	do.....
GTRL	T-3.....	do.....	do.....	do.....	do.....
GTRM	MERCY.....	Hospital ship.....	Twin screw.....	2 masts.....	10, 100
GTRN	<i>Nantucket</i> ¹	Unclassified.....	Single screw.....	do.....	1, 261
GTRP	GENESSEE.....	Tug.....	do.....	2 masts.....	1, 000
GTRQ	SAGAMORE.....	do.....	do.....	do.....	1, 000
GTRS	S. O. 143.....	Submarine chaser.....	Triple screw.....	1 mast.....	77
GTRT	S. O. 223.....	do.....	do.....	do.....	77
GTRU	S. O. 224.....	do.....	do.....	do.....	77
GTRV	S. O. 306.....	do.....	do.....	do.....	77
GTRW	S. O. 330.....	do.....	do.....	do.....	77
GTRX	S. O. 353.....	do.....	do.....	do.....	77
GTRY	AVOCET.....	Mine sweeper.....	Single screw.....	2 masts.....	950
GTRZ	BITTERN.....	do.....	do.....	do.....	950
GTRAA	BOBOLINK.....	do.....	do.....	do.....	950
GTRAB	BRANT.....	do.....	do.....	do.....	950
GTRAC	EIDER.....	do.....	do.....	do.....	950
GTRAD	FALCON.....	do.....	do.....	do.....	950
GTRAE	FINCH.....	do.....	do.....	do.....	950
GTRAF	HERON.....	do.....	do.....	do.....	950
GTRAG	KINGFISHER.....	do.....	do.....	do.....	950
GTRAH	LAPWING.....	do.....	do.....	do.....	950
GTRAI	LARK.....	do.....	do.....	do.....	950
GTRAJ	ORIOLE.....	do.....	do.....	do.....	950
GTRAK	OWL.....	do.....	do.....	do.....	950
GTRAL	PARTRIDGE.....	do.....	do.....	do.....	950
GTRAM	PELICAN.....	do.....	do.....	do.....	950
GTRAN	PENGUIN.....	do.....	do.....	do.....	950
GTRAQ	QUAIL.....	do.....	do.....	do.....	950
GTRAR	RAIL.....	do.....	do.....	do.....	950
GTRAS	ROBIN.....	do.....	do.....	do.....	950
GTRAT	SEAGULL.....	do.....	do.....	do.....	950
GTRAU	SWALLOW.....	do.....	do.....	do.....	950
GTRAV	SWAN.....	do.....	do.....	do.....	950
GTRAW	TANAGER.....	do.....	do.....	do.....	950
GTRAX	TEAL.....	do.....	do.....	do.....	950
GTRAY	TERN.....	do.....	do.....	do.....	950

¹ Old gunboat.

QUARTERMASTER CORPS, UNITED STATES ARMY

Signal letters	Name	Tonnage		Power and screws	When built	Where built	Home station	Complement	
		Gross	Net					Officers	Men
<i>U. S. Army Transports</i>									
GWTD	CAMBRAI.....	7,556	3,919	2 turbines, 1 screw.	1920	Hog Island, Pa....	San Francisco, Calif.	24	130
GWTH	CHATEAU THIERRY.....	7,555	3,919	do.	1920	do.	New York, N. Y.	24	130
GWTT	DELLWOOD.....	3,478	2,063	1 screw.	1920	Oakland, Calif.	Seattle, Wash.	11	62
GWTS	U. S. GRANT ¹	9,410	5,764	Steam, 2 screw.	1907	Stettin, Germany.	San Francisco, Calif.	12	215
GWCR	KENOWIS.....	4,963	3,035	Steam, 1 screw.	1919	Hog Island, Pa....	New York, N. Y.	10	60
GWTV	MEIGS ¹	7,358	5,310	1 screw.	1921	Los Angeles, Calif.	San Francisco, Calif.	11	82
GWDP	MERRITT.....	2,898	1,411	do.	1912	Shanghai, China..	Manila, P. I.	10	107
GWTN	SOMME.....	7,556	3,919	2 turbines, 1 screw.	1920	Hog Island, Pa....	San Francisco, Calif.	24	130
GWTM	SAINT MIHIEL.....	7,556	3,919	do.	1920	do.	New York, N. Y.	24	130
<i>Tugs</i>									
GWCK	RENO.....	136	67	Steam, 1 screw.	1889	Philadelphia, Pa..	Fort Monroe, Va.	2	6
GWCL	SLOCUM.....	587	284	do.	1896	do.	San Francisco, Calif.	4	10
GWDT	WEEKS, GENERAL.....	338	50	do.	1910	Shanghai, China..	Manila, P. I.	9	10
GWDV	CUBA.....	594	266	do.	1901	Bath, Me.	Honolulu, T. H.	4	16
GWDO	ALESHIRE, GENERAL ¹	284	193	do.	1913	Port Richmond, N. Y.	Brooklyn, N. Y.	4	12
<i>Steam lighters</i>									
GWCO	CANBY.....	209	85	do.	1898	Sleightsburg, N. Y.	do.	4	8
GWFB	HODGSON, COL. FREDERICK G.	172	106	do.	1915	Milford, Del.	do.	4	8
GWFO	NORMOYLE, MAJ. JAS. E.	196	99	do.	1918	do.	do.	2	4
<i>Mine planters</i>									
GWCT	ARMISTEAD, COL. GEORGE.	487	173	Steam, 2 screw.	1904	Philadelphia, Pa..	Portland, Oreg.	5	13
GWPB	BAIRD, GENERAL ABSALOM.	704	138	do.	1919	Milwaukee, Wis.	Fort Wright, N. Y.	7	20
GWPO	BELL, GENERAL J. FRANKLIN.	704	138	do.	1919	do.	Fort Ward, Wash.	7	20
GWDL	FRANK, GENERAL R. T.	622	403	do.	1909	Camden, N. J.	Honolulu, T. H.	5	13
GWFK	GRAHAM, GENERAL WM. M.	641	126	do.	1917	do.	Cristobal, C. Z.	6	15
GWPD	HARRISON, COL. GEORGE E.	704	138	do.	1919	Milwaukee, Wis.	Manila, P. I.	7	20
GWDN	HENRY, JOSEPH.....	601	409	Steam, 1 screw.	1909	Newport News, Va.	Fort Hancock, N. J.	4	13
GWDM	ORD, GENERAL E. O. O.	590	401	Steam, 2 screw.	1902	Wilmington, Del.	do.	5	13
GWDK	SCHOFIELD, GENERAL J. M.	622	218	do.	1909	Camden, N. J.	Fort Monroe, Va.	5	13
<i>Water boats</i>									
GWFN	EL AQUARIO.....	562	290	Steam, 1 screw.	1919	Seattle, Wash.	San Francisco, Calif.	4	11
GWFM	EL AQUADOR.....	390	238	do.	1906	San Francisco, Calif.	do.	4	12

¹ Formerly U. S. S. Madawaska.

² Formerly st. s. West Lewark (221330).

¹ Formerly st. s. (a) Dolphin (211187).

(b) Hamburg American Line No. 3.

ENGINEER CORPS, UNITED STATES ARMY

[Steel vessels in SMALL CAPITALS, wood in roman]

Signal letters	Rlg	Name	Displacement	When built	Where built	Where employed	Complement	
							Officers	Men
GWMF	Drg.	CLATSOP.....	1,800	1908	Newport News, Va.	Portland, Oreg....	7	23
GWMH	Ga. s.	Wah-Ta-Wah.....	52	1910	Greenport, N. Y.	New York, N. Y....	2	6
GWMJ	Drg.	Cumberland.....	1,870	1902	Belfast, Me.	Savannah, Ga....	6	30
GWMK	Drg.	SAVANNAH.....	1,400	1904	Sparrows Point, Md.	do.....	6	28
GWML	Drg.	NEW ORLEANS.....	5,050	1912	Quincy, Mass.	Philadelphia, Pa..	14	59
GVMN	Drg.	CHINOOK.....	7,400	1892	Belfast, Ireland...	Norfolk, Va.....	18	82

UNITED STATES COAST GUARD

[Steel vessels in SMALL CAPITALS, iron vessels in *italics*, wood in roman]

Signal letters	Name	Description	Tons ¹	When built	Where built	Station
GNBC	GALLATIN.....	Diesel, twin screw	210	1926	Bay City, Mich....	St. Petersburg, Fla.
GNBD	NAUGATUCK.....	do	210	1926	do	Do.
GNBF	PETREL.....	do	210	1926	do	Do.
GNBH	WOLCOTT.....	do	210	1926	do	Pascagoula, Miss.
GNBK	HARRIET LANE.....	do	220	1926	Camden, N. J.	Boston, Mass.
GNBL	VIGILANT.....	do	220	1927	do	New York, N. Y.
GNBM	ACTIVE.....	do	220	1926	do	Boston, Mass.
GNBP	GENERAL GREENE.....	do	220	1927	do	Do.
GNBQ	DILIGENCE.....	do	220	1927	do	New York, N. Y.
GNBR	CARTIGAN.....	do	220	1927	do	Do.
GNBS	CAHOONE.....	do	220	1927	do	Do.
GNBT	TRAVIS.....	do	220	1927	do	Do.
GNBV	FREDERICK LEE.....	do	220	1927	do	Boston, Mass.
GNBW	YEATON.....	do	220	1927	do	Norfolk, Va.
GNOB	MONTGOMERY.....	do	220	1927	do	New London, Conn.
GNOCD	NEMAHA.....	do	220	1927	do	Do.
GNOF	AGASSIZ.....	do	220	1926	do	Boston, Mass.
GNOH	ANTIETAM.....	do	220	1926	do	Do.
GNOJ	JACKSON.....	do	220	1926	do	Do.
GNOK	TIGER.....	do	220	1927	do	New York, N. Y.
GNOI	CRAWFORD.....	do	220	1927	do	Do.
GNCM	PULASKI.....	do	220	1927	do	Do.
GNOF	ALEUT.....	do	220	1926	do	Boston, Mass.
GNCQ	MARION.....	do	220	1927	do	New London, Conn.
GNCR	RUSH.....	do	220	1927	do	New York, N. Y.
GNCS	MORRIS.....	do	220	1927	do	New London, Conn.
GNOT	WOODBURY.....	do	220	1927	do	Norfolk, Va.
GNOV	BOUTWELL.....	do	220	1927	do	New York, N. Y.
GNOW	MCLANE.....	do	220	1927	do	New London, Conn.
GNDB	DIX.....	do	220	1927	do	Boston, Mass.
GNDO	KIMBALL.....	do	220	1927	do	Norfolk, Va.
GNDF	EWING.....	do	220	1927	do	Boston, Mass.
GNDH	LEGARE.....	do	220	1927	do	New London, Conn.
GNDJ	BONHAM.....	do	220	1926	do	Boston, Mass.
GNDK	FAUNCE.....	do	220	1927	do	Do.
GNDL	OYAHOGA.....	do	220	1927	do	New York, N. Y.
GNDM	RELIANCE.....	do	220	1927	do	Do.
GNDP	NORTHLAND.....	do	220	1927	do	San Francisco, Calif.
GNDQ	Tahoe.....	Electric turbine, single screw.	1,975	1928	Quincy, Mass.	Do.
GNDR	Champlain.....	do	1,975	1929	do	New York, N. Y.
GNDS	Mendota.....	do	1,975	1929	do	Norfolk, Va.
GQJM	DAVIS.....	Steam turbine, twin screw.	1,071	1916	Bath, Me.	New London, Conn.
GRNS	WILKES.....	do	1,110	1916	Philadelphia, Pa.	Do.
GRPN	SHAW.....	do	1,110	1917	Mare Island, Calif.	Do.
GRPS	TUCKER.....	do	1,090	1916	Quincy, Mass.	Do.
GRPV	WAINWRIGHT.....	do	1,150	1916	Camden, N. J.	Boston, Mass.
GVBQ	Guthrie.....	St. s., single screw	145	1895	Baltimore, Md.	Philadelphia, Pa.
GVBR	MODOC.....	do	1,780	1921	Oakland, Calif.	Wilmington, N. C.
GVBS	Apache.....	do	740	1891	Baltimore, Md.	Baltimore, Md.
GVBT	MOJAVE.....	do	1,780	1921	Oakland, Calif.	New London, Conn.
GVBW	OSSIPPE.....	do	908	1915	Newport News, Va.	Portland, Me.
GVOB	SHAWNEE.....	do	900	1922	Oakland, Calif.	San Francisco, Calif.
GVOF	TAMAROA.....	do	1919	1919	Elizabethport, N. J.	San Diego, Calif.
GVOI	AMMEN.....	St. s., triple screw	742	1911	Camden, N. J.	New York, N. Y.
GVOJ	BEALE.....	do	742	1912	Philadelphia, Pa.	Boston, Mass.
GVOK	BURROWS.....	do	742	1911	Camden, N. J.	Do.

¹ Displacement.

UNITED STATES COAST GUARD—Continued

Signal letters	Name	Description	Tons	When built	Where built	Station
GVCL	MANHATTAN	St. s., single screw	406	1918	Balboa, Canal Zone	New York, N. Y.
GVCM	Pequot	do	950	1909	Camden, N. J.	Curtis Bay, Md.
GVON	CASSIN	St. s., twin screw	1,020	1913	Bath, Me.	New London, Conn.
GVCP	CONYGHAM	do	1,090	1916	Philadelphia, Pa.	New York, N. Y.
GVCO	CUMMINOS	do	1,020	1913	Bath, Me.	New London, Conn.
GVCR	DOWNES	do	1,072	1915	Camden, N. J.	Do.
GVCS	ERICSSON	do	1,090	1915	do	Do.
GVCT	FANNING	St. s., triple screw	742	1912	Newport News, Va.	Do.
GVOW	HENLEY	St. s., twin screw	742	1912	Quincy, Mass.	New York, N. Y.
GVDC	NANSEMOND	Diesel, twin screw	210	1926	Bay City, Mich.	Fernandina, Fla.
GVDF	MAHONING	do	210	1926	do	Pascagoula, Miss.
GVDH	PATRIOT	do	210	1926	do	Fernandina, Fla.
GVDJ	ALEXANDER HAMILTON	St. s., single screw	1,010	1896	Bath, Me.	New London, Conn.
GVDK	CAHOKIA	do		1920	City Island, N. Y.	Eureka, Calif.
GVDL	PERRY	Diesel, twin screw	210	1926	Bay City, Mich.	Unassigned.
GVDP	TALLAPOOSA	St. s., single screw	912	1915	Newport News, Va.	Mobile, Ala.
GVdq	Hudson	do	179	1893	Camden, N. J.	New York, N. Y.
GVDR	Calumet	do	170	1894	Buffalo, N. Y.	Do.
GVDS	JOUETT	St. s., triple screw	742	1912	Bath, Me.	New London, Conn.
GVDT	COMANCHE	St. s., twin screw	589	1896	Dubuque, Iowa	Galveston, Tex.
GVFB	MASCOUTIN	St. s., single screw		1920	Green Bay, Wis.	Norfolk, Va.
GVFD	GRESHAM	St. s., single screw	1,120	1897	Cleveland, Ohio	New York, N. Y.
GVFH	GOLDEN GATE	do	243	1896	Seattle, Wash.	San Francisco, Calif.
GVFJ	A. B.-8	Ga. s., single screw		1916	Salisbury, Md.	Biloxi, Miss.
GVFL	ALGONQUIN	do	1,119	1898	Cleveland, Ohio	Astoria, Oreg.
GVFP	SEMINOLE	do	860	1900	Baltimore, Md.	New York, N. Y.
GVFQ	KICKAPOO	do		1919	Elizabethport, N. J.	Cape May, N. J.
GVFR	SAUKEE	do		1920	Green Bay, Wis.	Key West, Fla.
GVFS	TUBCARORA	do	739	1902	Richmond, Va.	Boston, Mass.
GVFT	A. B.-6	Ga. s., twin screw	12	1917	Bristol, R. I.	Norfolk, Va.
GVFW	WINNISIIMMET	St. s., single screw	182	1903	Baltimore, Md.	Baltimore, Md.
GVHB	Mackinac	do	241	1903	do	Boston, Mass.
GVHC	Arcaia	do	138	1903	San Francisco, Calif.	Port Townsend, Wash.
GVHD	WISSAHICKON	do	194	1904	Baltimore, Md.	New York, N. Y.
GVHF	MCCALL	St. s., triple screw	742	1911	Camden, N. J.	New London, Conn.
GVHJ	PAMLICO	St. s., twin screw	451	1907	Wilmington, Del.	New Bern, N. C.
GVHK	MCDUOVAL	do	1,020	1914	Bath, Me.	Staten Island, N. Y.
GVHL	SENECA	St. s., single screw	1,445	1908	Newport News, Va.	New York, N. Y.
GVHM	DAVEY	do	182	1908	Wilmington, Del.	New Orleans, La.
GVHN	SNOHOMISH	do	879	1908	do	Port Angeles, Wash.
GVHP	ACUSHNET	do	800	1908	Newport News, Va.	Woods Hole, Mass.
GVHR	YAMACRAW	do	1,082	1909	Camden, N. J.	Savannah, Ga.
GVHS	UNALGA	do	1,181	1912	Newport News, Va.	Juneau, Alaska.
GVHT	Swift	Ga. s., twin screw		1917	Los Angeles, Calif.	San Francisco, Calif.
GVHW	Guard	St. s., single screw	52	1914	Mare Island, Calif.	Friday Harbor, Wash.
GVJB	DALLAS	Diesel, twin screw	210	1925	Bay City, Mich.	Boston, Mass.
GVJC	MONAGHAN	St. s., triple screw	742	1911	Newport News, Va.	New York, N. Y.
GVJD	PATERSON	do	742	1911	Philadelphia, Pa.	Do.
GVJF	PAULDING	do	742	1910	Bath, Me.	Do.
GVJH	Guide	Ga. s., single screw	41	1907	Bayonne, N. J.	Do.
GVJK	Chippewa	St. s., single screw	215	1919	Milwaukee, Wis.	Sault Ste. Marie, Mich.
GVJL	Chicopee	do	215	1919	Kingston, N. Y.	Portland, Me.
GVJM	Chautauqua	do	215	1919	Milwaukee, Wis.	New York, N. Y.
GVJN	CORWIN	Diesel, twin screw	210	1925	Bay City, Mich.	Cape May, N. J.
GVJP	EAGLE	do	210	1925	do	New London, Conn.
GVJQ	FORWARD	do	210	1925	do	Atlantic City, N. J.
GVJR	DEXTER	do	210	1925	do	Boston, Mass.
GVJS	PORTER	St. s., twin screw	1,090	1916	Philadelphia, Pa.	Hoboken, N. J.
GVJT	Tingard	Ga. s., twin screw	75	1917	Nyack, N. Y.	San Diego, Calif.
GVJW	ROE	St. s., triple screw	742	1910	Newport News, Va.	New York, N. Y.
GVKO	Cook	Ga. s., twin screw	75	1918	Bristol, R. I.	Sault Ste. Marie, Mich.
GVKD	TERRY	St. s., triple screw	742	1910	Newport News, Va.	New York, N. Y.
GVKF	TRIFFE	do	742	1911	Bath, Me.	New London, Conn.
GVKL	CARRABASSET	St. s., single screw	1,133	1919	Puget Sound, Wash.	Norfolk, Va.
GVKM	REDWING	do	1,210	1919	Philadelphia, Pa.	Boston, Mass.
GVKN	Chelan	Electric turbine	1,975	1928	Quincy, Mass.	do
GVKP	Pontchartrain	do	1,975	1928	do	do
GVKQ	Smith	Semi-Diesel, twin screw	75	1917	Jacksonville, Fla.	Ketchikan, Alaska.
GVKR	Cygan	do	75	1917	Mobile, Ala.	Do.
GVKS	Wayanda (concrete)	Ga. s., twin screw		1919	Greenport, N. Y.	Nantucket, Mass.
GVKT	TAMPA	St. s., single screw	1,780	1921	Oakland, Calif.	Boston, Mass.
GVKW	HAIDA	do	1,780	1921	do	Port Angeles, Wash.

UNITED STATES LIGHTHOUSE SERVICE

[Steel vessels in SMALL CAPITALS, iron vessels in *italics*, wood in roman]

Signal letters	Name	Class	Gross tonnage	Net tonnage	Dimensions			Indicated horsepower	When built	Where built	Complement	
					Length	Breadth	Depth				Officers	Men
G VLC	Shrub.....	St. s.	214	88	100.0	29.0	3.0	300	1912	Millford, Del.....	3	12
G VLD	PALMETTO.....	Ga. s.	¹ 170		88.9	22.0	8.5	150	1917	Jacksonville, Fla.....	4	8
G VLF	Cosmos.....	Ga. s.	47	41	67.0	15.0	6.0	¹ 80	1909	City Island, N. Y.....	2	3
G VLJ	Elm.....	Ol. s.	219	137	101.0	30.0	9.0	¹ 150	1918	East Boothbay, Me.....	2	4
G VLK	Pine.....	Ga. s.	35	16	61.0	15.0	6.0	¹ 50	1918	Nyack, N. Y.....	2	3
G VLM	CEDAR.....	St. s.	¹ 1,970		188.0	36.0	18.0	1,150	1917	Long Beach, Calif.....	8	26
G VLN	OAK.....	St. s.	¹ 950		160.0	30.0	14.0	785	1922	Morris Heights, N. Y.....	4	23
G VLP	HAWTHORN.....	St. s.	¹ 950		160.0	30.0	14.0	785	1922	do.....	4	23
G VLQ	Sundew.....	St. s.	177	137	101.0	22.0	13.0	325	1919	Rocky River, Ohio.....	2	8
G VLR	Aster.....	Ga. s.	69	23	65.0	21.0	7.0	¹ 70	1922	Pascagoula, Miss.....	2	6
G VLS	SPRUCE.....	St. s.	¹ 1,130	138	172.0	32.0	17.0	1,040	1919	Milwaukee, Wis.....	7	23
G VLT	ACACIA.....	St. s.	¹ 1,130		172.0	32.0	17.0	1,040	1919	do.....	7	24
G VLW	LUPINE.....	St. s.	¹ 1,130		172.0	32.0	17.0	1,040	1919	do.....	7	23
G VMB	SPEEDWELL.....	St. s.	¹ 1,130	138	172.0	32.0	17.0	1,040	1919	do.....	7	24
G VMC	GREENBRIER.....	St. w.	¹ 1,302		140.0	32.0	5.0	350	1924	Charleston, W. Va.....	4	14
G VMD	ASPEN.....	St. s.	277	82	113.0	25.0	12.0	440	1906	Toledo, Ohio.....	4	14
G VMF	ILEX.....	St. s.	¹ 1,130		172.0	32.0	17.0	1,040	1919	Milwaukee, Wis.....	6	24
G VMH	LOTUS.....	St. s.	¹ 1,130		172.0	32.0	17.0	1,040	1919	do.....	6	22
G VMJ	WAKEROBIN.....	St. w.	550		153.0	43.0	5.5	480	1927	Pittsburgh, Pa.....	5	16
G VMK	Larch.....	Ol. s.	79		56.0	16.0	7.0	100	1926	St. Helens, Oreg.....	2	3
G VML	BEECH.....	St. s.	¹ 195		101.0	21.0	8.6	200	1927	Newport News, Va.....	3	9
G VMN	WILLOW.....	St. p.	¹ 875		200.0	65.0	8.0	800	1927	Dubuque, Iowa.....	6	19
G VMP	Althea.....	Ol. s.	¹ 125		75.2	19.0	6.0	¹ 110	1930	Groton, Conn.....	2	4
G VMQ	Poinciana.....	Ol. s.	¹ 125		75.2	19.0	6.0	¹ 110	1930	do.....	2	4
G VMR	Violet.....	St. s.	¹ 835		163.6	32.0	13.0	850	1930	Manitowoc, Wis.....	6	27
G VMW	Pansy.....	St. s.	314	157	147.0	25.0	11.0	250	1878	Philadelphia, Pa.....	4	18
G VNV	AZALEA.....	St. s.	¹ 516		145.0	25.0	12.0	400	1891	New York, N. Y.....	6	22
G VNR	AMARANTH.....	St. s.	744	488	160.0	28.0	14.0	672	1892	Cleveland, Ohio.....	6	24
G VNS	MAPLE.....	St. s.	392	205	155.0	30.0	12.0	650	1893	Elizabethport, N. J.....	7	25
G VNT	MANGROVE.....	St. s.	572	392	155.0	30.0	12.0	550	1897	do.....	7	24
G VNW	MAYFLOWER.....	St. s.	572	392	155.0	30.0	12.0	550	1897	Bath, Me.....	7	25
G VPO	Mariyold.....	St. s.	454	252	150.0	27.0	12.0	550	1890	Wyandotte, Mich.....	6	24
G VPD	Clover.....	St. s.	96	65	80.0	22.0	7.0	140	1899	Manitowoc, Wis.....	4	11
G VPH	IRIS.....	St. s.	428	292	142.0	30.0	10.0	800	1897	Philadelphia, Pa.....	5	21
G VPJ	Holly.....	St. p.	367	142	167.0	24.0	10.0	400	1881	Baltimore, Md.....	5	18
G VPL	HEATHER.....	St. s.	¹ 831		165.0	28.0	15.0	685	1903	Seattle, Wash.....	7	20
G VPM	LARKSPUR.....	St. s.	685		162.0	30.0	14.0	750	1903	Port Richmond, N. Y.....	5	25
G VPN	CROCUS.....	St. s.	626		155.0	29.0	14.0	700	1904	Shooters Island, N. Y.....	6	27
G VPQ	HYACINTH.....	St. s.	738	485	150.0	28.0	14.0	768	1903	Port Huron, Mich.....	6	24
G VPR	IVY.....	St. s.	550		165.0	30.0	13.0	700	1904	Baltimore, Md.....	7	22
G VPS	JUNIPER.....	St. s.	84	57	90.0	18.0	8.0	200	1903	do.....	4	9
G VPT	MAGNOLIA.....	St. s.	550		165.0	30.0	13.0	700	1904	do.....	7	25
G VPW	SUMAC.....	St. s.	681	386	160.0	30.0	13.0	700	1903	Port Richmond, N. Y.....	6	27
G VRB	SUNFLOWER.....	St. s.	¹ 1,246		163.0	31.0	15.0	900	1907	Wilmington, Del.....	7	27
G VRC	TULIP.....	St. s.	677	300	174.0	30.0	16.0	1,000	1908	Camden, N. J.....	7	28
G VRD	CYPRESS.....	St. s.	677	300	174.0	30.0	16.0	1,000	1908	do.....	7	28
G VRF	HIBISCUS.....	St. s.	677	300	174.0	30.0	16.0	1,000	1908	do.....	7	27
G VRH	ANEMONE.....	St. s.	677	300	174.0	30.0	16.0	1,000	1908	do.....	7	27
G VRJ	MANZANITA.....	St. s.	677	300	174.0	30.0	16.0	1,000	1908	do.....	7	23
G VRK	SEQUOIA.....	St. s.	677	300	174.0	30.0	16.0	1,000	1908	do.....	7	22
G VRL	KUKUI.....	St. s.	677	300	174.0	30.0	16.0	1,000	1908	do.....	7	23
G VRM	ORCHID.....	St. s.	677	300	174.0	30.0	16.0	1,000	1901	do.....	7	29
G VRN	CAMELLIA.....	St. s.	¹ 377	125	106.0	24.0	10.0	280	1915	Muskegon, Mich.....	4	18
G VRP	Laural.....	St. s.	¹ 299		95.5	22.0	9.0	160	1915	Baltimore, Md.....	4	12
G VRQ	Fern.....	St. s.	¹ 317		98.4	22.0	16.0	300	191	Winslow, Wash.....	6	13
G VRS	ROSE.....	St. s.	¹ 567		119.0	24.0	11.0	330	1916	Seattle, Wash.....	5	16
G VRT	Woodbine.....	St. s.	71	48	85.0	16.0	7.0	125	1913	New Brighton, N. Y.....	2	6

¹ Displacement loaded.
² Brake horsepower.

△ Radio compass.

⊗ Radio compass and radio communication.
 ⊙ Radio communication.

UNITED STATES COAST AND GEODETIC SURVEY

[Steel vessels in SMALL CAPITALS, wood in roman]

Signal letters	Call letters	Rig	Name	Displacement tonnage	Dimensions			Horsepower	Speed, knots	Fuel capacity	When built	Where built	Complement		Where employed
					Length	Beam	Draft						Officers	Men	
GVSB	NIZM	Ga. s.	Elsie III.....	24	<i>Ft. in.</i> 52 0	<i>Ft. in.</i> 11 6	<i>Ft. in.</i> 4 0	45	8	310	1912	Morris Heights, N. Y.	2	5	Atlantic coast.
GVSC		Ga. s.	Echo.....	40	64 8	16 0	5 5	75	8	400	1902	Kittery, Me.	2	6	Do
GVSD	NIZN	Ga. s.	Hellanthus.....	37	64 0	13 6	4 0	58	10	580	1912	Bristol, R. I.			Alaska.
GVSE	NIZP	Ga. s.	Meridin.....	36	60 0	14 8	4 6	80	10	300	1919	Baltimore, Md.			Atlantic coast.
GVSH	NIZR	Ga. s.	Mitchell.....	36	60 0	14 8	4 6	80	10	300	1919	do			Do.
GVSJ	NEVG	St. s.	SURVEYOR.....	1,150	172 8	34 1	12 0	1,000	12	260	1917	Manitowoc, Wis.	11	59	Pacific coast.
GVSK	NIZQ	Ga. s.	Mikawe.....	45	64 0	14 0	5 0	100	10	600	1918	Bay City, Mich.	4	10	Atlantic coast.
GVSL		Ol. s.	Westdahl.....	90	71 3	15 5	6 5	140	9	13	1929	Portland, Oreg.	3	12	Pacific coast.
GVWB	NEDF	St. s.	Oceanographer.....	1,400	270 0	33 3	16 0	4,550	18	239	1899	Newburgh, N. Y.	9	59	Atlantic coast.
GVWC	NENC	St. s.	PATHFINDER.....	875	168 0	33 6	13 0	846	12	240	1899	Elizabeth, N. J.	9	71	Philippines.
GVWD	NIJN	St. s.	GUIDE.....	1,180	180 0	35 6	12 6	1,400	14	269	1918	do	12	57	Hawaii.
GVWF	NIZS	Ga. s.	Ogden.....	36	60 0	14 8	4 6	80	10	300	1919	Baltimore, Md.			Atlantic coast.
GVWJ	NAVM	St. s.	Explorer.....	450	135 0	27 0	10 0	400	10	85	1904	Wilmington, Del.	7	46	Pacific coast.
GVWK	NESR	St. s.	FATHOMER ¹	550	144 0	25 0	9 6	400	10	95	1904	Hong Kong, China.	7	41	Philippines.
GVWL	NUDG	St. s.	RANGER.....	250	133 0	22 0	8 0	450	15	38	1910	New York, N. Y.	5	36	Atlantic coast.
GVWM	NIJT	St. s.	DISCOVERER.....	1,180	180 0	35 6	12 6	1,400	14	269	1918	do	12	57	Pacific coast.
GVWN	NIJL	St. s.	PIONEER.....	1,180	180 0	35 6	12 6	1,400	14	269	1918	Morris Heights, N. Y.	12	57	Do.
GVWP	NIZT	Ga. s.	Rodgers.....	36	60 0	14 8	4 6	80	10	300	1919	Baltimore, Md.			Atlantic coast.
GVWQ	NUGG	Ga. s.	NATOMA.....	220	118 8	17 6	5 6	250	10	2,000	1913	Morris Heights, N. Y.	5	20	Do.
GVWR	NIZV	Ga. s.	Scandinavia.....	35	61 0	14 0	5 6	90	12	250	1916	Solomon's Island, Md.			Alaska.
GVWS	NIVM	Ga. s.	Wildcat.....	45	65 6	15 3	6 0	85	10	1,200	1915	Milton, Del.	2	10	Do.
GVWT	NAJT	St. s.	LYDONIA.....	585	181 0	26 0	11 4	1,000	11	125	1912	Wilmington, Del.	7	49	Atlantic coast.
MCLF	NIGV	St. s.	Marinduque ¹	411	132 0	23 0	10 2	300	8	75	1901	Uruga, Japan.....	6	37	Philippines.

¹ Owned by the government of the Philippine Islands and assigned for the use of the Coast and Geodetic Survey.
² Composite. ³ Tons of fuel oil. ⁴ Tons of coal. ⁵ Gallons of gasoline.

UNITED STATES BUREAU OF FISHERIES

[Steel vessels in SMALL CAPITALS, iron in *italics*, wood in roman]

Signal letters	Rig	Name	Gross tonnage	Net tonnage	Length	Breadth	Depth	When built	Where built	Complement	
										Officers	Men
GRDQ	St. s.	Albatross II.....	521		<i>Feet</i> 148.0	<i>Feet</i> 29.5	<i>Feet</i> 10.0	1909	Norfolk, Va.	6	20
GVQN	Ol. s.	Brant.....	166	67	100.0	21.0	10.0	1926	North Bend, Oreg.	4	5
GVQJ	Ol. s.	Crane.....	134	91	84.7	20.0	11.7	1928	Port Blakeley, Wash.	3	4
GVQF	Ga. s.	Elder.....	76	52	78.3	19.6	9.2	1912	Seattle, Wash.	6	8
GVQH	St. s.	Phalarope.....	55	27	82.0	16.0	7.4	1881	East Boston, Mass.	2	4
GVQW	Ol. s.	Teal.....	91	62	73.2	17.9	9.1	1927	North Bend, Oreg.	2	8

UNITED STATES BUREAU OF NAVIGATION, DEPARTMENT OF COMMERCE











Signal letters	Rig	Name	Gross tonnage	Net tonnage	Length	Breadth	Depth	When built	Where built	Officers	Men
GVBD	Ga. s.	Tarragon.....	20	17	<i>Feet</i> 52.0	<i>Feet</i> 13.2	<i>Feet</i> 4.2	1907	Bayport, N. Y.	2	8
GVBF	Ga. s.	Dixie.....	52	35	86.4	13.6	6.7	1906	Bayonne, N. J.	2	4
GVBH	Ga. s.	Kilkenny.....	52	45	79.4	14.4	6.6	1909	New York, N. Y.	2	6
GVBJ	Ga. s.	Psyche V.....	43	34	68.6	14.0	6.5	1911	East Greenwich, R. I.	2	4
GVBK	Ga. s.	Siwash.....	56	41	70.0	14.7	6.7	1916	New York, N. Y.	2	4













SIGNALS

SPECIAL DISTANT SIGNALS OF THE INTERNATIONAL CODE













Made by a single hoist followed by the STOP signal. Arranged numerically for reading off a signal

These signals may be made by the semaphore, by cones, balls, and drums, or by square flags, balls, pennants, and whefts

SIGNAL	MEANING.	
	2	"Preparative," "Answering," or, "Stop," after each complete signal.
	1 2	Aground; want immediate assistance.
	2 1	Fire, or, Leak; want immediate assistance.
	2 2	Annul the whole signal.
	2 3	You are running into danger, or, Your course is dangerous.
	2 4	Want water immediately.
	3 2	Short of provisions; starving.
	4 2	Annul the last hoist; I will repeat it.
	1 1 2	I am on fire.
	1 2 1	I am aground.

SPECIAL DISTANT SIGNALS, ARRANGED NUMERICALLY		
SIGNAL		MEANING
	1 2 2	Yes, <i>or</i> , Affirmative.
	1 2 3	No, <i>or</i> , Negative.
	1 2 4	Send lifeboat.
	1 3 2	Do not abandon the vessel.
	1 4 2	Do not abandon the vessel until the tide has ebbed.
	2 1 1	Assistance is coming.
	2 1 2	Landing is impossible.
	2 1 3	Bar, <i>or</i> , Entrance is dangerous.
	2 1 4	Ship disabled; will you assist me into port?
	2 2 1	Want a pilot.
	2 2 3	Want a tug; can I obtain one?
	2 2 4	Asks the name of ship (<i>or</i> , signal station) in sight, <i>or</i> , Show your distinguishing signal.

SPECIAL DISTANT SIGNALS, ARRANGED NUMERICALLY

SIGNAL		MEANING
	2 3 1	Show your ensign.
	2 3 2	Have you any dispatches (message, orders, or, telegrams) for me?
	2 3 3	Stop, Bring-to, or, Come nearer; I have something important to communicate.
	2 3 4	Repeat signal, or hoist it in a more conspicuous position.
	2 4 1	Can not distinguish your flags; come nearer, or make Distant Signals.
	2 4 2	Weigh, Cut, or, Slip; wait for nothing; get an offing.
	2 4 3	Cyclone, Hurricane, or, Typhoon expected.
	3 1 2	Is war declared? or, Has war commenced?
	3 2 1	War is declared, or, War has commenced.
	3 2 2	Beware of torpedoes; channel is mined.
	3 2 3	Beware of torpedo boats.
	3 2 4	Enemy is in sight.

SIGNAL		MEANING
	3 3 2	Enemy is closing with you, or, You are closing with the enemy.
	3 4 2	Keep a good lookout, as it is reported that enemy's men-of-war are going about disguised as merchantmen.
	4 1 2	Proceed on your voyage.

The following distant signals, made with flag and ball or pennant and ball, have the special signification indicated beneath them

You are running into danger	Fire, or Leak; want immediate assistance	Short of provisions. Starving	Aground; want immediate assistance

SEMAPHORES

There are many semaphores established on the French, Italian, Portuguese, and some on the Spanish and Austrian coasts, where only the International Code of Signals is now used. Where practicable these semaphores have means of communicating by telegraph with each other and with the chief metropolitan lines and foreign stations.

Passing ships are able to exchange communications with the semaphores, and when required their messages are forwarded to their destination according to the fixed tariff. On the coasts of Great Britain there are signal stations which offer the same facilities to passing vessels.

DISTRESS SIGNALS

(SEE ARTICLE 31 OF INTERNATIONAL RULES)

When a vessel is in distress and requires assistance from other vessels or from the shore the following shall be the signals to be used or displayed by her, either together or separately, namely:

In the daytime—

- (1) A gun or other explosive signal fired at intervals of about a minute.
- (2) The International Code signal of distress indicated by NC.
- (3) The distant signal, consisting of a square flag, having either above or below it a ball or anything resembling a ball.
- (4) A continuous sounding with any fog-signal apparatus.

At night—

- (1) A gun or other explosive signal fired at intervals of about a minute.
- (2) Flames on the vessel (as from a burning tar barrel, oil barrel, and so forth).
- (3) Rockets or shells throwing stars of any color or description, fired one at a time, at short intervals.
- (4) A continuous sounding with any fog-signal apparatus.

WEATHER BUREAU STATIONS AND STORM-WARNING DISPLAY STATIONS ON THE UNITED STATES SEACOAST TELEGRAPH LINES

ATLANTIC COAST

Block Island, Rhode Island.
Norfolk, Virginia.
Cape Henry, Virginia.

Hatteras, North Carolina.
Key West, Florida.

PACIFIC COAST

Tatoosh Island, Washington.
Port Angeles, Washington.

North Head, Washington.

LAKE SUPERIOR

Whitefish Point, Michigan.¹

LAKE HURON

Thunder Bay Island, Michigan.¹

Alpena, Michigan.

¹ Weather Bureau storm-warning display stations.

LAKE MICHIGAN

St. James, Beaver Island, Michigan.¹| South Manitou Island, Michigan.¹

Of the above stations the following are supplied with International Code Signals, and communication can be had therewith for the purpose of obtaining information concerning the approach of storms, weather conditions in general, and for the purpose of sending telegrams to points on commercial lines:

Cape Henry, Virginia.

Tatoosh Island, Washington.

| North Head, Washington.

Cape Henry, Va., in addition, is equipped for communication by Morse Code, flashlight, by night.

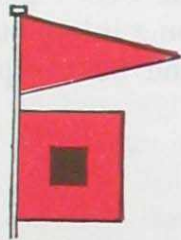
Any message signaled by the International Code, as adopted or used by England, France, America, Denmark, Holland, Sweden, Norway, Russia, Greece, Italy, Spain, Portugal, and Brazil, received at these telegraphic signal stations, or by the Morse Code, flashlight, at night, at Cape Henry, Va., will be transmitted and delivered to the address under suitable arrangements for payment at the station of the telegraphic charge. All messages received from or addressed to the War, Navy, Treasury, State, Interior, or other official departments at Washington, are telegraphed without charge over the Coast Guard lines.

The Philadelphia Maritime Exchange at Delaware Breakwater, Del., is equipped for day and night communication with passing vessels. The International Code is used by day and the Morse Code, flashlight, by night. Messages to or from vessels will be forwarded to destination.


¹ Weather Bureau storm-warning display stations.

SMALL CRAFT, STORM, AND HURRICANE WARNINGS

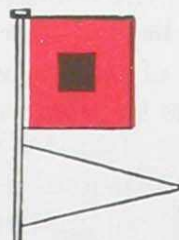
DAY SIGNALS



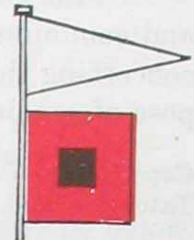
Northeast storm




Southeast storm




Southwest storm



Northwest storm



Hurricane, or whole gale




Small craft

NIGHT SIGNALS

Northeast storm



Southeast storm




Southwest storm



Northwest storm



Hurricane, or whole gale



EXPLANATION OF SMALL CRAFT, STORM, AND HURRICANE WARNING

Small-craft warnings.—A red pennant indicates that moderately strong winds that will interfere with the safe operation of small craft are expected. No night display of small-craft warnings is made.

Northeast storm warning.—A red pennant above a square red flag with black center displayed by day, or two red lanterns, one above the other, displayed by night, indicates the approach of a storm of marked violence with winds beginning from the northeast.

Southeast storm warning.—A red pennant below a square red flag with black center displayed by day, or one red lantern displayed by night, indicates the approach of a storm of marked violence with winds beginning from the southeast.

Southwest storm warning.—A white pennant below a square red flag with black center displayed by day, or a white lantern below a red lantern displayed by night indicates the approach of a storm of marked violence with winds beginning from the southwest.

Northwest storm warning.—A white pennant above a square red flag with black center displayed by day, or a white lantern above a red lantern displayed by night, indicates the approach of a storm of marked violence with winds beginning from the northwest.

Hurricane, or whole-gale warning.—Two square flags, red with black centers one above the other, displayed by day, or two red lanterns, with a white lantern between, displayed by night, indicate the approach of a tropical hurricane, or of one of the extremely severe and dangerous storms which occasionally move across the Great Lakes.

RULES FOR MANEUVERING A VESSEL IN THE PRESENCE OF CYCLONIC STORMS

[Pilot Chart, Hydrographic Office, U. S. Navy]

NORTHERN HEMISPHERE

Right or dangerous semicircle.—Steamers: Bring the wind on the starboard bow make as much way as possible, and if obliged to heave to, do so head to sea. Sailing vessels: Keep close hauled on the starboard tack, make as much way as possible, and if obliged to heave to, do so on the starboard tack.

Left or navigable semicircle.—Steam and sailing vessels: Bring the wind on the starboard quarter, note the course and hold it. If obliged to heave to, steamers may do so stern to sea; sailing vessels on the port tack.

On the storm track, in front of center.—Steam and sailing vessels: Bring the wind two points on the starboard quarter, note the course and hold it, and run for the left semicircle, and when in that semicircle maneuver as above.

On the storm track, in rear of center.—Avoid the center by the best practicable route, having due regard to the tendency of cyclones to recurve to the northward and eastward.

SOUTHERN HEMISPHERE

Left or dangerous semicircle.—Steamers: Bring the wind on the port bow, make as much way as possible, and if obliged to heave to, do so head to sea. Sailing ves-

sels: Keep close hauled on the port tack, make as much way as possible, and if obliged to heave to, do so on the port tack.

Right or navigable semicircle.—Steam and sailing vessels: Bring the wind on the port quarter, note the course and hold it. If obliged to heave to, steamers may do so stern to sea; sailing vessels on the starboard tack.

On the storm track, in front of center.—Steam and sailing vessels: Bring the wind two points on the port quarter, note the course and hold it, and run for the right semicircle, and when in that semicircle maneuver as above.

On the storm track, in rear of center.—Avoid the center by the best practicable route, having due regard to the tendency of cyclones to recurve to the southward and eastward.

The above rules depend, of course, upon having sea room. In case land interferes, a vessel should heave to, as recommended for the semicircle in which she finds herself.

COAST GUARD SIGNALS

The following signals, recommended by the International Marine Conference for adoption by all institutions for saving life from wrecked vessels, have been adopted by the United States Coast Guard.

1. Upon the discovery of a wreck by night the station crew will burn a red pyrotechnic light or a red rocket to signify, "You are seen; assistance will be given as soon as possible."


2. A red flag waved on shore by day, or a red light, red rocket, or red Roman candle displayed by night, will signify, "Haul away."

3. A white flag waved on shore by day, or a white light slowly swung back and forth, or a white rocket or white Roman candle fired by night, will signify, "Slack away."

4. Two flags, a white and a red, waved at the same time on shore by day, or two lights, a white and a red, slowly swung at the same time, or a blue pyrotechnic light burned by night, will signify, "Do not attempt to land in your own boats; it is impossible."

5. A man on shore beckoning by day, or two torches burning near together by night, will signify, "This is the best place to land."





NATIONAL FLAG
(ENSIGN AND MERCHANT FLAG)



FLAG OF THE PRESIDENT



SECRETARY OF STATE



SECRETARY OF TREASURY
For Asst. Sec'y. white flag with
blue stars and emblem



SECRETARY OF WAR
For Asst. Sec'y. white flag with
red stars and emblem



SECRETARY OF THE NAVY
For Asst. Sec'y. white flag with
blue stars and anchor



SECRETARY OF COMMERCE
For Asst. Sec'y. white flag with blue
stars and emblem








SECRETARY OF LABOR



UNITED STATES SHIPPING BOARD




CHAIRMAN,
UNITED STATES SHIPPING BOARD






QUARTERMASTER CORPS



ORDNANCE



ENGINEER CORPS



PUBLIC HEALTH



IMMIGRATION

FLAGS OF THE PRINCIPAL MARITIME COUNTRIES 7




MAN-OF-WAR



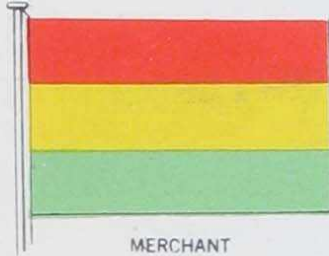
MAN-OF-WAR



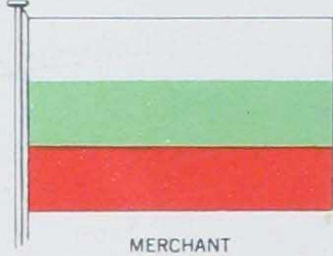
MAN-OF-WAR



MERCHANT
ARGENTINA



MERCHANT
BOLIVIA




MERCHANT
BULGARIA



MAN-OF-WAR




MAN-OF-WAR



MAN-OF-WAR



MERCHANT
COLOMBIA



MERCHANT
COSTA RICA



MERCHANT
DENMARK


FLAGS OF THE PRINCIPAL MARITIME COUNTRIES

 <p>MAN-OF-WAR</p>	 <p>MAN-OF-WAR</p>	 <p>MAN-OF-WAR</p>
 <p>MERCHANT DOMINICAN REPUBLIC</p>	 <p>MERCHANT ECUADOR</p>	 <p>MERCHANT FINLAND</p>
 <p>MAN-OF-WAR</p>	 <p>MAN-OF-WAR</p>	 <p>MAN-OF-WAR</p>
 <p>MERCHANT GERMANY</p>	 <p>MERCHANT GREAT BRITAIN</p>	 <p>MERCHANT GREECE</p>

FLAGS OF THE PRINCIPAL MARITIME COUNTRIES 9



MAN-OF-WAR



MERCHANT
GUATEMALA



MAN-OF-WAR



MERCHANT
HAITI




MAN-OF-WAR



MERCHANT
HONDURAS




MAN-OF-WAR



MERCHANT
ITALY



MAN-OF-WAR



MERCHANT
JAPAN



MAN-OF-WAR




MERCHANT
MEXICO

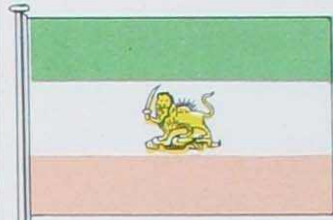
FLAGS OF THE PRINCIPAL MARITIME COUNTRIES 10




MAN-OF-WAR



MAN-OF-WAR



MAN-OF-WAR



MERCHANT
NICARAGUA



MERCHANT
NORWAY



MERCHANT
PERSIA




MAN-OF-WAR



MAN-OF-WAR



MAN-OF-WAR



MERCHANT
PERU



MERCHANT
POLAND



MERCHANT
RUMANIA

FLAGS OF THE PRINCIPAL MARITIME COUNTRIES 11



A. Hoen & Co., Inc.

* Flags flown by ships of the present regime in Russia, which has not been recognized by the Government of the United States

















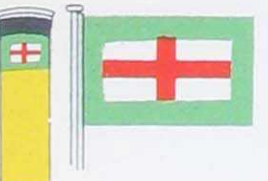
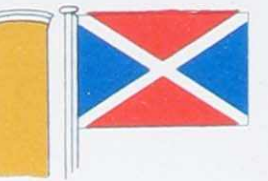


COUNTRIES HAVING A COMMON MAN-OF-WAR
AND MERCHANT FLAG

 <p>AUSTRIA</p>	 <p>BELGIUM</p>	 <p>BRAZIL</p>
 <p>CHILE</p>	 <p>CHINA</p>	 <p>CUBA</p>
 <p>CZECHOSLOVAKIA</p>	 <p>EGYPT</p>	 <p>ESTONIA</p>
 <p>FRANCE</p>	 <p>LIBERIA</p>	 <p>LITHUANIA</p>

COUNTRIES HAVING A COMMON MAN-OF-WAR
AND MERCHANT FLAG

 <p>MOROCCO</p>	 <p>MUSCAT-ZANZIBAR</p>	 <p>NETHERLANDS</p>
 <p>PANAMA</p>	 <p>PARAGUAY</p>	 <p>PORTUGAL</p>
 <p>SWITZERLAND</p>	 <p>TURKEY</p>	 <p>URUGUAY</p>
 <p>YUGOSLAVIA</p>	 <p>GENEVA CONVENTION</p>	 <p>AMERICAN CONSULAR BOAT FLAG</p>

**FUNNELS AND HOUSE FLAGS OF SOME
PRINCIPAL STEAMSHIP LINES IN AMERICAN TRADE**

 <p>Admiral (American)</p>	 <p>Alaska Packers Association (American)</p>	 <p>Alaska Steamship Co. (American)</p>	 <p>American and African (British)</p>
 <p>American Hampton Roads Line (American)</p>	 <p>American Brazil Line (American)</p>	 <p>American and Cuban S. S. Line (American)</p>	 <p>American Diamond Lines (American)</p>
 <p>American France Line (American)</p>	 <p>American-Hawaiian (American)</p>	 <p>American and Indian Line (British)</p>	 <p>American Merchant Lines (American)</p>
 <p>American Mail Line (American)</p>	 <p>American Palmetto Line (American)</p>	 <p>American-Gulf-Orient Line (American)</p>	 <p>American Republics Line (American)</p>
 <p>American Scantic Line (American)</p>	 <p>American South African Line (American)</p>	 <p>Anchor (British)</p>	 <p>Argonaut Steamship Line (American)</p>

**FUNNELS AND HOUSE FLAGS OF SOME
PRINCIPAL STEAMSHIP LINES IN AMERICAN TRADE**

 <p>Associated Oil Co. (American)</p>	 <p>Atlantic & Caribbean Steam Navigation Co. (Red D) (American)</p>	 <p>Atlantic Transport (American and British)</p>	 <p>Bank Line (British)</p>
 <p>Barber Line (American)</p>	 <p>Blue Funnel Line (British)</p>	 <p>Booth Line (British)</p>	 <p>Bull Steamship Co. (American)</p>
 <p>Canadian-Australasian Royal Mail (British)</p>	 <p>Carrison, Inc. (American)</p>	 <p>Canadian Pacific (British)</p>	 <p>Chile Steamship Co., Inc. (American)</p>
 <p>Cities Service Transportation Co. (American)</p>	 <p>Clyde (American)</p>	 <p>Colombian Steamship Co. (American)</p>	 <p>Commercial Steamship Co. (American)</p>
 <p>Companhia de Navegacao Lloyd Brasileiro (Brazilian)</p>	 <p>Constantine Shipping Co. Ltd. (British)</p>	 <p>Cunard (British)</p>	 <p>Dixie Mediterranean Line and Dixie U. K. Line (American)</p>

**FUNNELS AND HOUSE FLAGS OF SOME
PRINCIPAL STEAMSHIP LINES IN AMERICAN TRADE**




Dollar Line
(American)




P. Dougherty Co.
(American)



Eastern S. S. Lines
(American)



Export Steamship Corpora-
tion (American)



Fabre Line
(French)




French Line
(French)



Furness
(British)



Grace Line
(American)



Gulf Export and Transpor-
tation Co. (American)



Gulf Pacific Line
(American)



Gulf Refining Co.
(American)




Gulf West Mediterranean
Line
(American)




Hamburg-American Line
(German)



Holland-America
(Dutch)



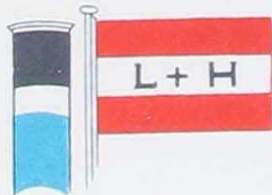
Isthmian S. S. Lines
(American)



Java-Pacific Line
(Dutch)



"K" Line
Kawasaki Kisen Daisha
(Japanese)



Lamport and Holt
(British)




Lloyd Sabaudo
(Italian)




Luckenbach Line
(American)


**FUNNELS AND HOUSE FLAGS OF SOME
PRINCIPAL STEAMSHIP LINES IN AMERICAN TRADE**



Matson
Ocean Steamship Co.
(American)



Merchants and Miners
(American)



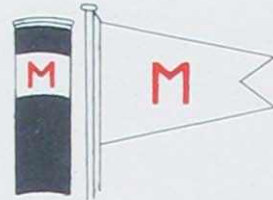
Mitsui Bussan Kaisha
(Japanese)



Mobile Oceanic Line
(American)




Munson Line
(American)



Mystic S. S. Co.
(American)




Navigazione Generale
Italiana. (Italian)




Navigazione Libera
Triestina
(Italian)



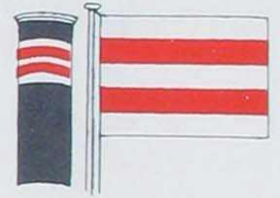
Nelson Line
(American)




New York and Cuba Mail
Ward Line
(American)




New York and Porto Rico
(American)



Nippon Yusen Kaisha
(Japanese)



North German Lloyd
(German)



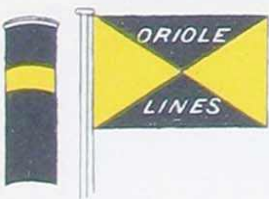
Norton Line
(American)



Norwegian-American
(Norwegian)



Ocean Dominion Steam-
ship Corp. (American)




Oriole Lines
Consolidated Navigation Co.
(American)



Osaka Shosen Kaisha
(Japanese)



Oceanic & Oriental
Navigation Co.
(American)



Pacific Argentine Brazil Line
McCormick Steamship Co.
(American)

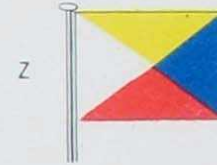



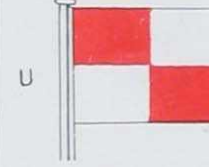


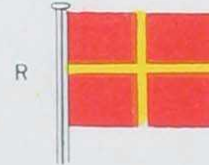
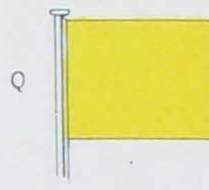
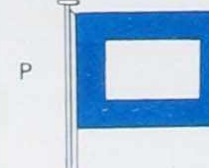

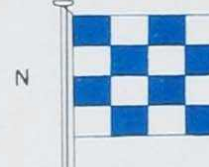

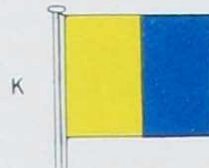

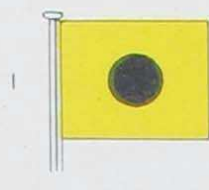
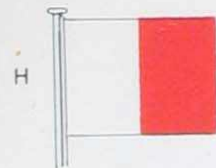





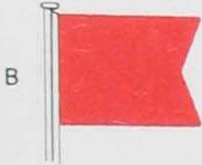
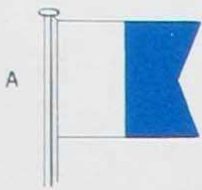
FUNNELS AND HOUSE FLAGS OF SOME PRINCIPAL STEAMSHIP LINES IN AMERICAN TRADE

			
<p>Pacific Line (British)</p>	<p>Panama Mail S. S. Co. (American)</p>	<p>Panama Pacific Line (American)</p>	<p>Panama Railroad Steamship Line (American)</p>
			
<p>Pan American Petroleum & Transport Co. (American)</p>	<p>Peninsular and Occidental S. S. Co. (American)</p>	<p>Pocahontas Steamship Co. (American)</p>	<p>Prince Line (British)</p>
			
<p>Reading Co. (American)</p>	<p>Red Star (American-Belgian)</p>	<p>Royal Mail (British)</p>	<p>Royal Netherlands Steamship Co. (Dutch)</p>
			
<p>Savannah Line (American)</p>	<p>Scandinavian-American (Danish)</p>	<p>Sicula Americana (Italian)</p>	<p>South African Dispatch Line (British)</p>
			
<p>Southern Co. (American)</p>	<p>Southern Pacific (American)</p>	<p>Southern States Line (American)</p>	<p>Southern Transportation Co. (American)</p>


FUNNELS AND HOUSE FLAGS OF SOME PRINCIPAL STEAMSHIP LINES IN AMERICAN TRADE

 <p>Standard Oil Co. of California (American)</p>	 <p>Standard Shipping Co. (American)</p>	 <p>Staples Transportation Co. (American)</p>	 <p>States S. S. Co. (American)</p>
 <p>Swayne and Hoyt, Ltd. (American)</p>	 <p>Swedish American Line (Swedish)</p>	 <p>Tacoma Oriental Steamship Co. (American)</p>	 <p>Texas Company (American)</p>
 <p>Transatlantic Steamship Co. (Swedish)</p>	 <p>Union Oil Co. of California (American)</p>	 <p>Union S. S. Co. of New Zealand (British)</p>	 <p>Union Sulphur Co. (American)</p>
 <p>United Ocean Transport Co. (Japanese)</p>	 <p>United Fruit Lines (American)</p>	 <p>United States Lines (American)</p>	 <p>Vaccaro Line Standard Fruit Steamship Co. (American)</p>
 <p>Westfal Larsen Co. (Norwegian)</p>	 <p>White Star (British)</p>	 <p>Williams Steamship Co. (American)</p>	 <p>Yankee Line (American)</p>

FLAGS AND PENNANTS TO BE USED IN THE INTERNATIONAL CODE



"CODE FLAG" AND
"ANSWERING PENNANT."




When used as the "Code Flag" it is to be hoisted under the ensign.

When used as the "Answering Pennant" it is to be hoisted at the masthead or where best seen.

NOTE.—It is desirable, to prevent confusion, that the pennants used should be at least twice as long as the burgees and square flags.

To open communication by the Code, show the ensign with the following pennant under it, thus:



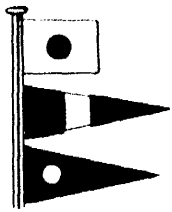
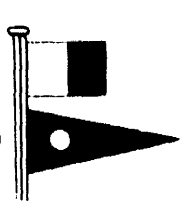
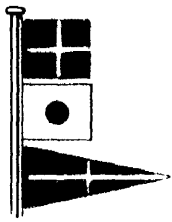
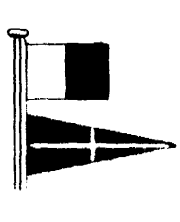
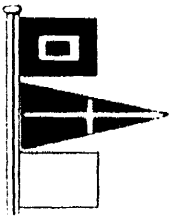
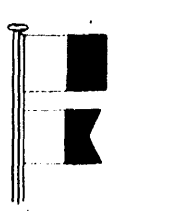
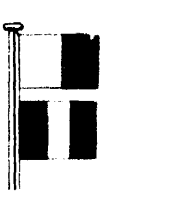
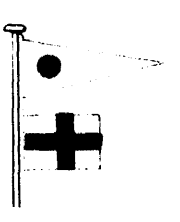
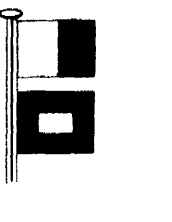
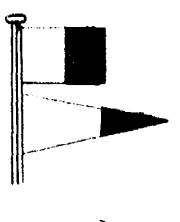

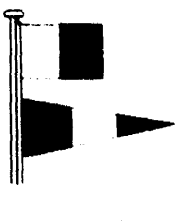

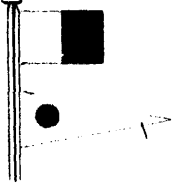
When hoisted under the ensign, the Code Pennant denotes a signal taken from the International Code. When hoisted by itself at the masthead, or where it can best be seen, it is the Answering Pennant.

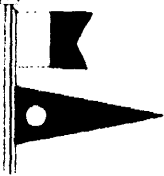

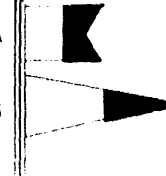



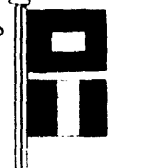



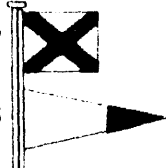

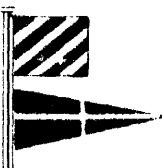

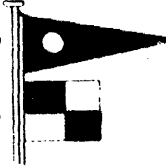

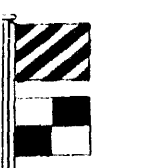

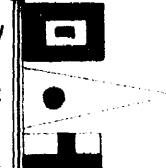

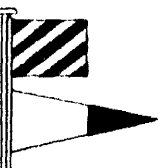

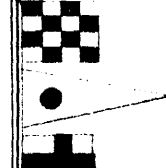



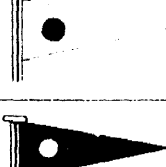

Communication may then be commenced, and any message following in this paper, or found under the heading "Danger or Distress" in the International Code Signal Book, may be exchanged, strictly following the INTERNATIONAL COMMERCIAL CODE and the instructions given below.

The above signal, asking to open communication, should be shown in every case of distress by the shore station, for it may be that the vessel has the INTERNATIONAL CODE, but until seeing this signal, will not know she can use it.

SIGNALS ADOPTED FROM, AND TO BE FOUND IN, INTERNATIONAL COMMERCIAL CODE SIGNAL BOOK, REFERRED TO ABOVE.

<p>N C</p>	<p>In distress; want immediate assistance.</p>	<p>B J</p>	<p>Engines broken down; I am disabled.</p>
<p>D C</p>	<p>We are coming to your assistance.</p>	<p>J D</p>	<p>You are standing into danger.</p>
<p>E Y</p>	<p>Do not attempt to land in your own boats.</p>	<p>F Z</p>	<p>Heavy weather coming; look sharp.</p>
<p>B I</p>	<p>Damaged rudder; can not steer.</p>	<p>F R</p>	<p>Bar is impassable.</p>

<p>I E D</p> 	<p>Cast off</p>	<p>K D</p> 	<p>Landing is impossible.</p>
<p>R I F</p> 	<p>Make fast to</p>	<p>K F</p> 	<p>Look out for rocket line, (or line)</p>
<p>W F Q</p> 	<p>Slack away</p>	<p>K A</p> 	<p>Endeavor to send a line by boat (cask, kite, raft, etc.)</p>
<p>K T</p> 	<p>Shift your berth. Your berth is not safe.</p>	<p>C X</p> 	<p>No assistance can be rendered do the best you can for your selves.</p>
<p>K P</p> 	<p>Hold on until high water</p>	<p>K G</p> 	<p>Lookout will be kept on the beach all night.</p>
<p>K H</p> 	<p>Remain by the ship.</p>	<p>K E</p> 	<p>Lights or Fires will be kept at the best place for coming on shore.</p>
<p>A B</p> 	<p>Abandon the vessel as fast as possible.</p>	<p>K C</p> 	<p>Keep a light burning.</p>

<p>A</p>  <p>D</p> 	<p>Do not abandon the vessel until the tide has ebbed.</p>	<p>A</p>  <p>G</p> 	<p>I must abandon the vessel</p>
<p>N</p>  <p>M</p> 	<p>I am on fire.</p>	<p>P</p>  <p>T</p> 	<p>Want a pilot.</p>
<p>N</p>  <p>O</p> 	<p>I am sinking (or on fire); send all available boats to save passengers and crew.</p>	<p>V</p>  <p>G</p> 	<p>What is name of ship or Signal Station in sight?</p>
<p>Y</p>  <p>F</p> 	<p>Want assistance; mutiny.</p>	<p>D</p>  <p>U</p> 	<p>Repeat ship's name; your flags were not made out.</p>
<p>Y</p>  <p>L</p> 	<p>Want immediate medical assistance.</p>	<p>W</p>  <p>C</p>  <p>X</p>	<p>Signal not understood, though the flags are distinguished.</p>
<p>Y</p>  <p>G</p> 	<p>Want a boat immediately (<i>if more than one, number to follow.</i>)</p>	<p>N</p>  <p>C</p>  <p>X</p>	<p>I can not make out the flags (or signals).</p>
<p>Y</p>  <p>P</p> 	<p>Want a tug (<i>if more than one, number to follow.</i>)</p>	<p>C</p>  <p>D</p> 	<p>Assent--Yes.</p> <p>Negative--No.</p>