

DEPARTMENT OF COMMERCE
BUREAU OF NAVIGATION

FORTY-SEVENTH ANNUAL LIST OF
MERCHANT VESSELS OF THE UNITED STATES

WITH OFFICIAL NUMBERS AND SIGNAL LETTERS

AND

LISTS OF VESSELS BELONGING TO THE UNITED STATES GOVERNMENT

WITH DISTINGUISHING SIGNALS

FOR THE YEAR ENDED JUNE 30

1915



WASHINGTON
GOVERNMENT PRINTING OFFICE

1916

CONTENTS.

	Page.
Part I. Sailing vessels alphabetically arranged.....	1
Part II. Steam vessels alphabetically arranged.....	85
Part IIa. Motor vessels alphabetically arranged.....	195
Part III. Unrigged vessels alphabetically arranged.....	335
Index to compound names (Parts I, II, and III).....	401
Part IV. Loss of American vessels and list of vessels of the United States measured under Panama Canal rules.....	419
Part V. Government vessels.....	431
United States Navy.....	432
United States Army—	
Quartermaster Corps.....	441
Engineer Department.....	444
Ordnance Department.....	458
Treasury Department—	
Coast Guard.....	459
Public Health Service.....	460
Department of Commerce—	
Bureau of Lighthouses.....	462
Coast and Geodetic Survey.....	464
Bureau of Fisheries.....	465
Bureau of Navigation.....	465
Department of Labor—	
Bureau of Immigration.....	466
Interior Department—	
Reclamation Service.....	466
Panama Canal.....	467
Appendix:	
Official numbers awarded from July 1 to Dec. 15, 1915.....	473

LETTER OF TRANSMITTAL.

DEPARTMENT OF COMMERCE,
BUREAU OF NAVIGATION,
Washington, D. C., September 16, 1915.

Sir: In compliance with the provisions of the act of Congress approved July 5, 1884, establishing the Bureau of Navigation, and directing the Commissioner of Navigation to "annually prepare and publish a list of vessels of the United States belonging to the commercial marine, specifying the official number, signal letters, name, rig, tonnage, home port, and place and date of building of every vessel, distinguishing in such list sailing vessels from such as may be propelled by steam, gas, or other motive power," the forty-seventh annual list of such vessels is herewith submitted, it being the thirty-second annual list prepared by the Bureau of Navigation, and bringing the record of the merchant vessels of the United States down to June 30, 1915.

This volume contains the names of vessels, classed as follows:

Sailing vessels. (Part I.)

Steam vessels. (Part II.)

Motor vessels. (Part IIa.)

Unrigged vessels. (Part III.)

Index to compound names. (Parts I, II, and III.)

Loss of American vessels. (Part IV.)

Government vessels: Vessels belonging to the Navy; the Quartermaster Corps, United States Army; the Engineer Department, United States Army; the Ordnance Department, United States Army; the Coast Guard; the Public Health Service; the Bureau of Lighthouses; the Coast and Geodetic Survey; the Bureau of Fisheries; the Bureau of Navigation; the Bureau of Immigration; the Reclamation Service; and the Panama Canal. (Part V.)

The information relating to merchant vessels is arranged as follows:

- | | |
|---|---|
| 1. Official number of the vessel. | 7. Service, of steam and motor vessels. |
| 2. Signal letters. | 8. Crew, excluding master. |
| 3. Rig. | 9. Indicated horsepower. |
| 4. Name. | 10. Year of building. |
| 5. Tonnage (<i>gross and net</i>). | 11. Place of building. |
| 6. Register dimensions (<i>length, breadth, and depth</i>). | 12. Home port (<i>where permanent document issues</i>). |

Signal letters are assigned to seagoing vessels of the United States, and, upon application made through a collector of customs, they will be granted to yachts, and, in particular cases, to other vessels, if necessary. Such letters are requisite in order to afford the means of recognition by signals at sea.

A supplement to this volume, being Part VI, has been prepared, designed especially for the use of signal stations and of masters of seagoing vessels classed as follows and having distinguishing signal letters:

Merchant vessels of the United States, yachts, vessels belonging to the Navy; the Quartermaster Corps and Engineer Department, United States Army; the Coast Guard; the Bureau of Lighthouses; the Coast and Geodetic Survey; the Bureau of Fisheries; and the Panama Canal.

Respectfully,

EUGENE TYLER CHAMBERLAIN,
Commissioner.

To Hon. WILLIAM C. REDFIELD,
Secretary of Commerce.

ORIGINAL PLAN FOLLOWED IN AWARDING OFFICIAL NUMBERS.

Rigged Vessels.			Unrigged Vessels.		
Letter.	Original numbers.	New numbers.	Letter.	Original numbers.	New numbers.
A	1- 1999	105000-109999	A	29000-30999	
B	2000- 3999	160000-169999	B	31000-32999	
C	4000- 6999	125000-129999	C	33000-34999	
D	6000- 6999	157000-159999	D	35000-35999	
E	7000- 8999	135000-139999	E	36000-36999	
F	8000- 9999	120000-124999	F	37000-38999	
G	10000-10999	85000- 89999	G	39000-41999	
H	11000-11999	95000- 99999	H	42000-43999	
I	12000-12499	100000-104999	I	44000-44999	
J	12500-13999	75000- 79999	J	45000-46999	
K	14000-14499	161000-161499	K	47000-47999	
L	14500-16999	140000-144999	L	48000-49999	
M	16000-17999	90000- 94999	M	50000-51999	
N	18000-18799	130000-134999	N	52000-52999	67000
O	18800-19499	165000-166999	O	53000-53999	
P	19500-20499	160000-164999	P	54000-54999	
Q	20500-20999	Q	55000-55999	
R	21000-21999	110000-114999	R	56000-56999	
S	22000-23999	115000-119999	S	57000-58999	
T	24000-24999	145000-149999	T	59000-59999	
U	25000-25499	U	60000-60999	
V	25500-25999	161500-161999	V	61000-61999	
W	26000-26999	80000- 84999	W	62000-64499	
X	27000-27499	X	64500-64999	
Y	27500-27999	Y	65000-65999	
Z	28000-28999	Z	66000-66999	

PLAN ADOPTED JULY 1, 1903.

Rigged Vessels.		Unrigged Vessels.	
Letter.	New number.	Letter.	New number.
A to Z.....	200000	A to Z.....	162000

STATUTORY LENGTH, BREADTH, DEPTH, AND HEIGHT OF VESSELS.

REVISED STATUTES, SECTION 4150.

The registry of every vessel shall express her length and breadth, together with her depth and the height under the third or spar deck, which shall be ascertained in the following manner: The tonnage deck, in vessels having three or more decks to the hull, shall be the second deck from below; in all other cases the upper deck of the hull is to be the tonnage deck. The length from the fore part of the outer planking on the side of the stem to the after part of the main stern-post of screw steamers and to the after part of the rudder-post of all other vessels measured on the top of the tonnage deck shall be accounted the vessel's length. The breadth of the broadest part on the outside of the vessel shall be accounted the vessel's breadth of beam. A measure from the underside of the tonnage-deck plank, amidships, to the ceiling of the hold (average thickness), shall be accounted the depth of hold. If the vessel has a third deck, then the height from the top of the tonnage-deck plank to the underside of the upper-deck plank shall be accounted as the height under the spar deck. All measurements to be taken in feet and fractions of feet; and all fractions of feet shall be expressed in decimals.

PART I.

ALPHABETICAL LIST
OF
MERCHANT SAILING VESSELS OF THE UNITED STATES.

1915.

ALPHABETICAL LIST OF MERCHANT SAILING VESSELS OF THE UNITED STATES.

[Steel vessels in SMALL CAPITALS, Iron vessels in *italics*.]

ABBREVIATIONS:

Bk. = bark	Cat. = catboat	Sch. = schooner
Bka. = barkentine	Ctn. = catamaran	*Sch. = schooner-barge
Bg. = brig	Ctr. = cutter	Shp. = ship
Bgn. = brigantine	Lgr. = lugger	Slp. = sloop
	⊙ = equipped with wireless apparatus.	

"Rebuilt," followed by year, indicates that year of building is unknown.

Official No.	Signal letters.	Rtg.	Name of vessel.	Gross tonnage.	Net tonnage.	Length.	Breadth.	Depth.	Crew.	When built.	Where built.	Home port (where permanent document issues).
A.												
105629		Sch.	A. Booth	71	56	<i>Feet.</i> 82.2	<i>Feet.</i> 23.4	<i>Feet.</i> 5.9	3	1880	Talbot County, Md.	Baltimore, Md.
108779		Sch.	A. Francis	5	5	42.2	10.0	2.9	1	1890	Atlantic, N. C.	Beaufort, N. C.
107481		Slp.	A. Phillips	7	7	37.5	14.4	2.0	3	1890	Fishing Creek, Md.	Crisfield, Md.
105644		Sch.	A. Stewart	533	511	172.0	32.4	12.1	6	1889	Mount Clemens, Mich.	Buffalo, N. Y.
107402		Slp.	A. Wesley	5	5	36.0	13.0	3.0	2	1896	Fairmount, Md.	Annapolis, Md.
105978		Sch.	A. A. Carpenter	540	524	165.5	33.0	12.2	2	1881	Mantowau, Wis.	Milwaukee, Wis.
163811		Slp.	A. B. Clark	33	20	50.1	20.3	4.0	2	1909	Bristol, Me.	Boothbay, Me.
107553	KQDM	Sch.	A. B. Johnson	529	460	165.3	37.0	11.8	8	1900	Aberdeen, Wash.	San Francisco, Cal.
106238	KCBS	Sch.	A. B. Sherman	011	510	154.5	35.5	15.4	0	1883	Boston, Mass.	Philadelphia, Pa.
106234		Slp.	A. C. Hamett	17	16	47.0	17.1	4.1	3	1883	Charleston, S. C.	Charleston, S. C.
107251		Slp.	A. C. Marshall	5	5	39.0	13.7	2.8	4	1896	James, Md.	Baltimore, Md.
106706		*Sch.	A. C. Tuxbury	679	645	181.0	35.0	13.0	6	1890	West Bay City, Mich.	Chicago, Ill.
106657		Slp.	A. E. Andrews	10	5	41.7	14.8	3.2	3	1889	Cambridge, Md.	Philadelphia, Pa.
107084		Sch.	A. E. Parks	20	13	60.0	16.7	4.0	1	1893	Fairmount, Md.	Cape Charles, Va.
106596		Sch.	A. E. Whitaker	20	12	47.0	17.2	5.1	6	1893	Bridgeton, N. J.	Philadelphia, Pa.
106534	KFCW	Sch.	A. E. Whyland (whaling)	130	95	89.8	24.1	9.0	7	1888	Essex, Mass.	New Bedford, Mass.
107702	KRGP	Sch.	A. F. Coats	617	541	172.3	37.0	13.5	8	1901	Iloquiam, Wash.	San Francisco, Cal.
649	HBRL	Sch.	A. F. Kindberg	226	196	112.3	29.3	10.2	5	1865	East Haven, Conn.	Bangor, Me.
555	HBPO	Sch.	A. G. Pease	74	71	81.0	25.7	6.4	3	1854	Middletown, Conn.	Hartford, Conn.
417		Slp.	A. H. Purdy	6	6	29.8	12.0	3.1	1	1863	Stratford, Conn.	Bridgeton, Conn.
105403		Sch.	A. H. Schulz	74	68	77.4	23.5	7.4	4	1872	Baltimore, Md.	Baltimore, Md.
105984	JVGB	Shp.	A. J. Fuller	1,848	1,673	229.3	41.5	17.8	11	1881	Bath, Me.	Port Townsend, Wash.
106217		Sch.	A. J. Lawson	24	16	57.0	17.6	5.2	2	1883	Pocomoke City, Md.	Crisfield, Md.
105572		Sch.	A. J. Tubman	34	24	56.8	10.3	5.0	3	1875	Somerset County, Md.	Do.
107890	KNPG	Sch.	A. J. West	543	453	161.0	40.0	11.0	10	1898	Aberdeen, Wash.	San Francisco, Cal.
1932	JHWM	Sch.	A. K. Woodward	99	94	87.0	24.5	7.4	5	1869	Ellsworth, Me.	Boston, Mass.
1949		Sch.	A. L. Barnett	45	43	70.5	21.5	5.4	2	1870	Oxford, Md.	Norfolk, Va.
106465		Slp.	A. L. Beard	6	5	25.9	12.2	3.4	1	1883	Greenpoint, N. Y.	Bridgeton, Conn.
107368	KNLS	Sch.	A. M. Baxter	510	430	162.7	37.0	12.4	8	1898	Fairhaven, Cal.	San Francisco, Cal.
826		Slp.	A. M. Bliss	10	9	35.0	14.0	5.0	1	1865	Brooklyn, N. Y.	New York, N. Y.
107570	KPWS	Sch.	A. M. Nicholson	100	105.0	24.0	10.4	24	1900	Essex, Mass.	New Bedford, Mass.	
107134		Slp.	A. M. Townsend	7	7	40.7	13.5	3.2	2	1894	Fairmount, Md.	Crisfield, Md.
107313	KSWT	Sch.	A. S. Caswell	136	46	80.8	22.2	8.4	17	1897	Essex, Mass.	New York, N. Y.
107052		Slp.	A. V. H.	8	7	25.6	12.8	3.8	2	1893	New London, Conn.	Sag Harbor, N. Y.
1582		Sch.	A. W. Luckey	311	296	147.8	26.2	9.9	7	1867	Oak Harbor, Ohio	Chicago, Ill.
107635		*Sch.	A. W. Thompson	2,279	2,125	300.0	41.0	21.0	10	1901	West Bay City, Mich.	Cleveland, Ohio.
105891		Sch.	A. W. Wright	530	607	169.7	33.3	10.8	6	1880	East Saginaw, Mich.	Port Huron, Mich.
209814		Shp.	A. Platt Andrew	141	92	105.0	25.0	11.8	22	1912	Essex, Mass.	Gloucester, Mass.
107490		Sch.	A. B. C. Hill	9	7	43.5	13.0	3.0	2	1899	Atlantic, N. C.	Elizabeth City, N. C.
106112		Sch.	A. and A. Reeves	53	50	61.8	27.8	4.8	2	1882	Tuckahoe, N. J.	Patchogue, N. Y.
107061		Sch.	A. and E. Blackman	23	14	47.0	17.0	4.8	6	1883	Port Norris, N. J.	Philadelphia, Pa.
106286	KCPN	Sch.	A. and M. Corbale	350	302	135.4	32.6	10.8	5	1884	Milford, Del.	Do.
203528		Sch.	A. von Nyvnehelm	42	40	85.0	23.6	6.0	3	1903	Clump, Md.	Crisfield, Md.
1410		Slp.	Abbagadassetto	17	17	49.7	14.9	3.4	1	1867	Bowdoinham, Me.	Thomaston, Me.

MERCHANT SAILING VESSELS OF THE UNITED STATES—Continued.

Official No.	Signal letters.	Rlg.	Name of vessel.	Gross tonnage.	Net tonnage.	Length.	Breadth.	Depth.	Crew.	When built.	Where built.	Home port (where permanent document issued).
						Feet.	Feet.	Feet.				
86485		*Sch.	Abbe	265	265	141.3	25.6	13.5	1	1899	New Brunswick, N. J.	Perth Amboy, N. J.
106788	KHRF	Sch.	Abbie Bowker	191	182	104.7	29.0	8.8	4	1890	Phillipsburg, Me.	Thomaston, Me.
106620		Sch.	Abbie Louise	38	35	53.0	22.0	5.5	1	1885	Shoctors Island, N. Y.	New York, N. Y.
106960	JWVF	Sch.	Abbie C. Stubbs	345	295	130.0	32.2	12.0	7	1882	New Haven, Conn.	Do.
105852	JVBT	Sch.	Abbie H. Oheen	266	253	128.0	30.8	9.0	7	1880	Fredonia, Del.	Philadelphia, Pa.
106218	KBSW	Sch.	Abbie S. Walker	190	154	103.7	28.7	8.5	4	1883	Jonesboro, Me.	Vinal Haven, Me.
105843		Sch.	Abby Jane	6	5	29.0	12.0	3.0	1	1876	Yonkers, N. Y.	Bridgeport, Conn.
105318	JNPFV	Sch.	Abel W. Parker	202	148	116.1	32.2	7.9	4	1873	Boothbay, Me.	Wilmington, Del.
107121	KMBV	Sch.	Abenaki	176	137	100.1	28.2	8.2	4	1894	Phillipsburg, Me.	Bath, Me.
107290		Sch.	Abigail Christian	8	5	31.6	14.9	4.0	2	1897	Fairton, N. J.	Alexandria, Va.
106117	JWNF	Sch.	Abner Coburn	1,972	1,878	225.0	43.2	18.5	19	1882	Bath, Me.	Seattle, Wash.
107221		Sch.	Abysntia	2,037	1,916	238.8	44.6	19.1	7	1896	West Bay City, Mich.	Cleveland, Ohio.
106253		Sch.	Acacia	31	29	58.6	15.2	0.6	9	1884	Essex, Mass.	Apalachicola, Fla.
202055		Sch.	Academy	114	87	85.0	23.5	8.5	9	1875	Baltimore, Md.	San Francisco, Cal.
201152		Sch.	Acadian	18	10	34.4	12.5	3.8	4	1904	Biloxi, Miss.	Gulfpport, Miss.
105945	JMBP	Sch.	Acapulco	2,436	2,200	260.0	40.0	27.9	6	1873	Wilmington, Del.	New York, N. Y.
107144		Sch.	Acoma	5	5	25.4	10.2	5.8	1	1895	Vinal Haven, Me.	Boston, Mass.
107345		Cat.	Acoma	5	5	23.4	11.4	3.5	0	1898	Osterville, Mass.	Portland, Me.
211094	LCVB	Sch. y.	Acushla	33	25	57.0	14.5	9.2	5	1913	Hristol, R. I.	New York, N. Y.
107406		Sch. y.	Acushla 2d	29	24	54.2	15.2	6.1	2	1898	Quincy, Mass.	Boston, Mass.
106100		Sch. y.	Ada	16	15	39.0	13.5	7.5	1	1882	Gloucester, Mass.	Do.
106880		Sch.	Ada	6	5	38.0	14.3	3.1	2	1891	Solomons Island, Md.	Cape Charles, Va.
107715		Sch.	Ada	6	6	41.0	13.5	3.5	1	1901	Exmore, Va.	Do.
202690		Sch.	Ada	17	10	40.1	15.0	3.8	2	1905	Pascagoula, Miss.	Gulfpport, Miss.
107701		Sch.	Ada Bozman	6	6	38.5	13.5	3.0	2	1901	Orlolo, Md.	Reedville, Va.
106818		Sch.	Ada Foster	7	7	44.0	11.9	3.3	1	1891	Bmyrna, N. C.	Beaufort, N. C.
107323		Sch.	Ada May	8	8	42.0	14.0	3.2	4	1897	Pocomoke City, Md.	Crisfield, Md.
107717		Sch.	Ada Thompson	8	7	34.4	12.5	3.8	2	1901	Biloxi, Miss.	Brashear, La.
107546	KQVG	Sch.	Ada F. Brown	1,456	1,294	231.5	41.5	18.6	11	1901	Phillipsburg, Me.	Bath, Me.
106555		Sch.	Ada J. Campbell	139	132	91.3	20.5	8.1	3	1889	Westerly, R. I.	Reedville, Va.
204202		Sch.	Ada M. McNeil	6	8	30.2	14.6	3.5	2	1907	New Haven, Conn.	New Haven, Conn.
915		Sch.	Adalino B.	66	54	70.3	23.3	4.0	3	1854	Dorchester, N. J.	Perth Amboy, N. J.
107424		Sch.	Adam Weber	64	64	73.9	24.2	5.6	3	1898	Tottenville, N. Y.	Do.
735		Sch.	Adams	46	46	51.4	23.0	0.8	1	1854	Port Richmond, N. Y.	New York, N. Y.
107000		Sch.	Addie B.	28	25	52.0	17.3	3.9	1	1893	Woolwich, Me.	Boothbay, Me.
107391		Sch.	Addie Branford	7	7	42.1	14.2	3.4	2	1898	Inverness, Md.	Alexandria, Va.
105853		Sch.	Addie Eads	31	20	55.8	22.2	4.2	4	1870	St. Tammany Parish, La.	Gulfpport, Miss.
106790		Sch.	Addie G.	6	5	29.5	13.2	3.3	1	1890	Patchogue, N. Y.	Patchogue, N. Y.
107699		Sch.	Addie Handy	6	6	45.1	12.7	3.4	2	1901	East Creek, Md.	Alexandria, Va.
105803		Sch.	Addie J.	6	10	44.0	13.7	3.0	2	1878	Moriehes, N. Y.	Greenport, N. Y.
107600		Sch.	Addie L.	6	6	35.6	11.4	2.0	1	1900	Beaufort, N. C.	Beaufort, N. C.
107840		Sch.	Addie Mills	33	25	65.0	17.5	4.5	3	1903	Cambridge, Md.	Baltimore, Md.
103350		Sch.	Addie R.	11	10	34.0	13.5	3.3	1	1883	Patchogue, N. Y.	Bridgeport, Conn.
106766		Sch.	Addie W.	6	5	45.5	11.8	3.0	1	1883	St. Peters, Md.	Annapolis, Md.
107249		Sch.	Addie A. Todd	6	5	40.5	12.3	2.7	4	1896	Bishops Head, Md.	Crisfield, Md.
107820		Sch.	Addie B. Robbins	35	22	50.0	19.4	5.5	6	1901	Greenwich, N. J.	Philadelphia, Pa.
107814	KSFH	Sch.	Addu M. Lawrence	2,807	1,215	292.4	48.3	22.2	13	1902	Bath, Me.	Portland, Me.
106750	KHFB	Sch.	Addie P. McFadden	251	199	125.2	30.1	8.1	5	1890	do.	Bath, Me.
201527	KTMB	Sch.	Addison E. Bullard	1,485	1,223	218.6	42.7	19.9	9	1904	Rockport, Me.	Boston, Mass.
107498		Sch.	Adranet	6	6	40.0	12.8	3.0	3	1899	Orlolo, Md.	Crisfield, Md.
1066		Sch.	Adelaide	10	9	32.0	12.0	3.0	6	1870	Yorktown, Va.	Do.
107718	KRJP	Sch.	Adelaide Harbour	1,336	1,171	184.4	40.6	18.4	10	1901	Newburyport, Mass.	Philadelphia, Pa.
201020		Sch.	Adelle Hobson	71	60	69.0	28.0	5.0	2	1904	San Francisco, Cal.	San Francisco, Cal.
107320		Sch.	Adelo K. Bosley	54	54	71.9	23.5	5.2	4	1897	Taylor's Island, Md.	Baltimore, Md.
106401		Sch.	Adelia	31	29	55.5	17.5	4.5	1	1890	San Francisco, Cal.	San Francisco, Cal.
105497		Sch.	Adelia Chase (whaling)	84	80	79.7	22.5	8.5	14	1875	Bath, Me.	New Bedford, Mass.
106192		Sch.	Adelia Griffin	27	26	52.7	19.5	3.8	1	1883	San Francisco, Cal.	San Francisco, Cal.
13330		Sch.	Adella Hicks	31	29	68.0	19.4	4.8	2	1849	Marcus Hook, Pa.	Perth Amboy, N. J.
106908	KLDJ	Sch.	Adella T. Carleton	247	205	111.6	28.4	11.6	10	1892	Rockport, Me.	Rockport, Me.
1375		Sch.	Adeline	37	35	53.0	22.0	5.2	2	1855	Nyaak, N. Y.	Norfolk, Va.
107050		Sch.	Adeline	14	13	37.8	15.0	3.8	1	1893	Brooklyn, N. Y.	Key West, Fla.
208905	LOBK	Sch.	Adeline	98	58	99.6	23.6	10.2	18	1911	Gloucester, Mass.	Gloucester, Mass.
1320		Sch.	Adeline Adams	27	25	47.8	17.1	6.6	6	1882	East Lyme, Conn.	Boston, Mass.
205775		Sch.	Adell Phoebeus	9	8	43.0	14.2	3.0	4	1908	Orlolo, Md.	Crisfield, Md.
141803		Sch. y.	Adeltha	16	14	43.6	12.7	5.8	2	1902	Boston, Mass.	New York, N. Y.
107704		Sch.	Adith	6	6	37.3	13.6	2.7	4	1901	Crapo, Md.	Crisfield, Md.
106359		Sch.	Admiral	41	28	60.8	20.0	0.6	6	1885	Baltimore, Md.	Philadelphia, Pa.
107509		Sch.	Admiral	29	28	61.0	19.2	4.6	1	1899	Beaufort, N. C.	Beaufort, N. C.
107389		Sch.	Admiral Dewey	8	8	41.2	14.3	3.5	2	1888	Crisfield, Md.	Annapolis, Md.
106882		Sch.	Adonia	25	18	50.0	19.8	4.5	2	1891	Fowl River, Ala.	Gulfpport, Miss.
106676		Sch.	Adriatic	915	869	202.0	34.7	16.6	2	1889	West Bay City, Mich.	Milwaukee, Wis.
107820		Sch.	Adrienne G. D.	40	27	65.7	20.6	4.9	5	1903	Madisonville, La.	New Orleans, La.
106681		Sch.	Advance	11	10	33.4	14.1	3.9	1	1889	Bellmore, N. Y.	Patchogue, N. Y.
107665		Sch. y.	Adventure	18	18	42.4	12.5	4.9	1	1900	New Rochelle, N. Y.	New York, N. Y.
206799		Sch.	Aegina	18	13	47.0	15.9	5.9	7	1909	Tarpon Springs, Fla.	Tampa, Fla.
209770		Sch.	Aegina	40	30	57.0	22.5	8.0	4	1912	do.	Do.
106765		Sch.	Aeneld	11	11	38.0	14.0	3.6	1	1880	New Orleans, La.	Port Lavaca, Tex.

1 Formerly schooner-barge George Hughes.
 2 Formerly U. S. Navy schooner Ernest.

3 Formerly schooner John M. Broomall.
 4 Formerly sloop-yacht Lida Louise.

MERCHANT SAILING VESSELS OF THE UNITED STATES—Continued.

Offical No.	Signal letters.	Rlg.	Name of vessel.	Gross tonnage.	Net tonnage.	Length.	Breadth.	Depth.	Crew.	When built.	Where built.	Home port (where permanent document issued).
						Feet.	Feet.	Feet.				
105822		Sch.	Ætna	44	35	72.0	16.4	8.0	3	1878	San Francisco, Cal.	San Francisco, Cal.
106413		Sch.	Agnes	44	42	62.4	22.8	4.9	1	1886	do	Do.
106965		Sch.	Agnes	10	9	60.5	13.7	3.4	3	1892	Fairmount, Md.	Crisfield, Md.
107407		Slp.	Agnes	10	10	45.5	14.4	3.6	6	1898	Tighman Island, Md.	Baltimore, Md.
107589		Sch.	Agnes	108	75	80.2	24.9	9.8	19	1900	Essex, Mass.	Gloucester, Mass.
105716		Sch.	Agnes Belle	29	28	53.4	18.3	6.6	6	1877	Milbridge, Me.	Tampa, Fla.
106374		Sch.	Agnes Belle	7	7	43.0	11.2	3.0	2	1889	Fairmount, Md.	Reedville, Va.
107215		Sch.	Agnes C.	17	9	48.9	17.1	3.5	2	1896	Gulfview, Miss.	Gulport, Miss.
105682		Sch.	Agnes Jones	24	23	48.5	19.2	4.0	1	1877	San Francisco, Cal.	San Francisco, Cal.
105089		Sch.	Agnes Mabel	29	27	64.7	18.7	4.7	2	1871	Eden, Me.	Stonington, Me.
106946	KLHR	Sch.	Agnes Manning	988	870	189.0	40.0	13.2	27	1892	Camden, N. J.	Philadelphia, Pa.
906		Sch.	Agnes C. Ryan	54	54	70.4	23.2	5.1	4	1867	Nyaok, N. Y.	New York, N. Y.
107074	KLVD	Sch.	Agnes S. Quillin	197	187	126.5	23.9	7.8	4	1894	Bethel, Del.	Baltimore, Md.
105888		Slp.	Agra	15	14	43.0	16.0	3.9	2	1880	Nyaok, N. Y.	Norfolk, Va.
433		Sch.	Agrioola	67	64	70.7	22.4	6.6	3	1836	Biddedford, Me.	New London, Conn.
212859		Slp.	Agulla Del Mar	7	7	30.0	13.8	4.8	3	1914	Naguabo, P. R.	San Juan, P. R.
105895		Sch.	Agri Naut	16	15	44.4	17.4	4.0	6	1878	Crisfield, Md.	Crisfield, Md.
211205	LCWO	Sch. y.	Ahmakola	16	16	61.3	3.2	6.5	2	1913	New York, N. Y.	New York, N. Y.
105822		Slp.	Ajax	77	86	177.5	25.7	8.1	23	1893	Kennebunk, Me.	Portland, Me.
107009		Sch.	Alabama	43	32	61.5	23.5	6.1	1	1893	Portland, Pa.	Pensacola, Fla.
201431		Slp.	Alabama	6	6	39.0	13.7	3.0	2	1904	Hunting Creek, Va.	Crisfield, Md.
202761		Sch.	Alabama	27	17	50.2	19.2	4.1	6	1906	Dellale, Miss.	New Orleans, La.
209459	LCGK	Sch.	Alabama	120	120	94.4	24.7	12.0	6	1911	Essex, Mass.	Mobile, Ala.
1561	JFBV	Sch.	Alaska	173	164	102.0	20.1	9.1	5	1867	East Machias, Me.	Machias, Me.
208714		Slp.	Al Baltz	21	12	51.5	16.5	5.0	2	1911	Atlantic City, N. J.	Somers Point, N. J.
429		Slp.	Albatross	433	414	156.4	30.0	7.0	2	1858	Myatic, Conn.	Perth Amboy, N. J.
107407		Slp.	Albatross	10	10	40.0	15.8	2.7	4	1899	Cambridge, Md.	Baltimore, Md.
106750	KHGD	BK.	Albert	682	624	182.1	38.3	14.6	9	1890	Port Blakeley, Wash.	San Francisco, Cal.
106747	KHFM	Slp.	Albert Baldwin	123	117	86.0	27.2	7.3	6	1890	Essex, Mass.	Gloucester, Mass.
107053		Sch.	Albert Oelger	56	53	72.4	19.9	8.0	3	1893	Gloucester, Mass.	Pensacola, Fla.
107314		Slp.	Albert Parks	6	6	47.0	13.7	3.0	4	1897	Wingate, Md.	Crisfield, Md.
212549	LDNW	Sch.	Albert H. Willis	567	457	177.7	34.1	14.2	7	1914	Bridgport, Mo.	Boston, Mass.
106713		Sch.	Albert G. Mulford	15	0	44.7	16.0	4.4	6	1893	Bridgeton, N. J.	Philadelphia, Pa.
106310		Sch.	Albert W. Cook	10	0	43.1	14.6	3.1	5	1884	Cambridge, Md.	Baltimore, Md.
204036	KWBQ	Sch.	Albert W. Robinson	498	423	163.0	34.7	12.0	7	1907	Sharptown, Md.	Crisfield, Md.
106113		Sch.	Alberta	77	73	78.2	25.3	6.3	4	1882	Baltimore, Md.	Cape Charles, Va.
106289		Sch.	Albertino	60	48	63.5	23.8	5.5	2	1884	San Francisco, Cal.	San Francisco, Cal.
107168		Sch.	Albion	5	5	29.0	10.5	3.8	1	1895	Saugatuck, Mich.	Port Huron, Mich.
106438		Sch.	Alblon	79	75	80.5	27.0	5.0	3	1886	San Francisco, Cal.	San Francisco, Cal.
107447		Sch.	Alcina	81	53	83.6	23.0	9.4	11	1899	Essex, Mass.	Pensacola, Fla.
107500		Slp.	Aldeen	5	5	35.0	12.0	3.4	2	1899	Crisfield, Md.	Crisfield, Md.
1691	JKPF	BK.	Alden Messe	842	812	164.5	35.3	20.3	15	1871	Bath, Me.	Los Angeles, Cal.
106877		Sch.	Alena	21	15	50.7	16.8	3.6	3	1891	Biloxi, Miss.	Gulport, Miss.
105792		Sch.	Alert	10	10	31.4	12.8	4.5	1	1878	Eastport, Me.	Lubec, Me.
105846		Sch.	Alert	18	18	49.6	12.9	4.2	2	1879	South Haven, Mich.	Marquette, Mich.
106039		Sch.	Alert	66	63	77.1	21.3	6.1	3	1881	Bethel, Del.	Wilmington, Del.
107074	KSBJ	Sch.	Alert	623	548	174.5	37.0	13.9	8	1902	Hoquiam, Wash.	San Francisco, Cal.
107428		Slp.	Alerta	9	6	38.0	13.0	3.3	4	1898	Pocomoke City, Md.	Crisfield, Md.
107582		Slp.	Alex	10	10	45.7	15.2	2.9	2	1900	Winchester, Md.	Baltimore, Md.
107130		Slp.	Alexander	8	7	36.7	13.2	3.5	1	1894	Mobile, Ala.	Mobile, Ala.
106928		Sch.	Alox. Anderson	738	728	193.0	37.2	13.7	6	1893	Marine City, Mich.	Detroit, Mich.
107046		Sch.	Alexander Bond	32	30	65.5	19.0	5.4	3	1893	St. Michaels, Md.	Newport News, Va.
105985		Sch.	Alexander Cook	12	12	45.0	16.0	4.0	2	1881	Perdido Bay, Fla.	Tampa, Fla.
105741	JSQK	Sch.	Alex. Gibson	2,154	1,997	247.3	42.6	21.9	6	1877	Thomaston, Me.	New York, N. Y.
107237		Sch.	ALEXANDER HOLLEY	2,721	2,553	361.5	46.0	22.0	8	1896	Superior, Wis.	Duluth, Minn.
200285	KSQI	Sen.	Alex. T. Brown	788	654	180.9	40.2	14.4	9	1903	Ballard, Wash.	Port Townsend, Wash.
105912		Sch.	Aloxine	10	9	61.0	14.6	4.3	2	1880	Solomons Island, Md.	Crisfield, Md.
105862		Sch.	Alexis	5	5	43.3	12.8	5.7	2	1875	Coshen, N. J.	Philadelphia, Pa.
206236		Sch.	Alfred	16	16	35.5	13.2	5.5	2	1893	Waco, Wash.	Tulsa, Wash.
107242		Sch.	ALFRED KRUPP	3,259	3,124	362.0	44.2	22.3	8	1896	Chicago, Ill.	Duluth, Minn.
756		Sch.	Alfred F. Kemp	43	40	65.0	21.7	5.0	3	1854	Perth Amboy, N. J.	Patchogue, N. Y.
202518		Slp.	Alfred J. Lewis	7	6	41.5	13.5	2.6	4	1905	Hopkins, Va.	Cape Charles, Va.
106740	KHDL	Slp. y.	Alga	22	21	49.5	14.1	8.6	3	1888	Boston, Mass.	Portland, Me.
107815		Slp.	Alger	3	6	37.8	12.8	3.0	1	1902	Davis, N. C.	Beaufort, N. C.
203722		Slp.	Algie	3	7	42.5	14.5	3.2	2	1906	Cheesconnessex, Va.	Crisfield, Md.
202042		Sch.	Algonna	44	18	75.0	19.4	8.2	7	1905	Milton, Fla.	Pensacola, Fla.
202421		Sch.	Algonquin	17	9	50.3	18.8	3.6	6	1905	Biloxi, Miss.	New Orleans, La.
520		Sch.	Alice	14	14	38.8	15.2	4.4	4	1866	Key West, Fla.	Key West, Fla.
824		Slp.	Alice	8	7	46.3	13.0	3.8	1	1867	New York, N. Y.	Patchogue, N. Y.
105391	JPSW	Sch.	Alice	232	220	115.0	31.3	10.4	7	1874	Beans Point, Wash.	Port Townsend, Wash.
105697		Sch.	Alice	5	5	31.2	10.6	3.9	6	1876	Kennebunk, Me.	Portsmouth, N. H.
105999		Sch.	Alice	307	291	137.3	30.3	9.8	8	1881	Monticello, Wis.	Milwaukee, Wis.
106760	KHGW	Sch.	Alice	639	615	169.4	33.8	15.3	3	1890	Boston, Mass.	Boston, Mass.
107569	KNTB	Sch.	Alice	40	36	66.2	16.8	9.0	2	1898	Green Bay, Wis.	Grand Haven, Mich.
107800		Slp.	Alice	9	5	47.0	15.5	3.5	4	1902	Behaven, N. C.	Edenton, N. C.
205949		Slp.	Alice	6	6	28.6	9.3	3.4	1	1908	Holkwan, Alaska	Sulzer, Alaska.

1 Formerly schooner Augusta.

1 Formerly s. s. Albatross.
6 U. S. Albatross.

MERCHANT SAILING VESSELS OF THE UNITED STATES—Continued.

Official No.	Signal letters.	Rig.	Name of vessel.	Gross tonnage.	Net tonnage.	Length.	Breadth.	Depth.	Crew.	When built.	Where built.	Home port (where permanent document issues).
206086	KWVL	Sch.	Alice	100	62	101.0	22.3	10.0	10	1909	Essex, Mass.	Boston, Mass.
207414	LBMH	Sip. y.	Alice	17	14	47.0	12.0	7.0	3	1910	Boston, Mass.	Bridgeport, Conn.
211332	LDBP	Sch.	Alice	10	16	51.3	11.2	6.5	2	1913	New York, N. Y.	Boston, Mass.
209262		Sip.	Alice	8	7	33.0	13.6	3.3	3	1906	Hunting Creek, Va.	Crisfield, Md.
106959		Sip.	Alice Booth	9	9	45.7	11.8	3.6	2	1892	Chisemans Creek, Va.	Richmond, Va.
106124		Sch.	Alice Bramble	10	9	40.0	13.0	3.6	4	1882	Easton, Md.	Baltimore, Md.
106881		Sip.	Alice C.	6	6	29.0	12.0	3.6	2	1890	City Island, N. Y.	Bridgeport, Conn.
105183		Sch.	Alice Cory	45	34	61.5	22.0	5.8	3	1872	Baltimore, Md.	Baltimore, Md.
106899	KLBS	Sch.	Alice Cooke	782	722	183.0	39.0	15.4	11	1891	Port Blakeloy, Wash.	San Francisco, Cal.
105258		Sch.	Alice Hodges	69	66	78.0	23.2	6.5	3	1873	Baltimore, Md.	Baltimore, Md.
106222		Sch.	Alice Horner	18	17	44.8	16.7	4.6	2	1883	Sharptown, Md.	Newport News, Va.
105839	JTHW	Bk.	Alice Knowles (whaling)	302	287	115.0	27.9	10.7	5	1878	Weymouth, Mass.	New Bedford, Mass.
106963		Sch.	Alice Langrall	10	9	53.4	14.6	3.0	5	1889	Madison, Md.	Baltimore, Md.
105652		Sip.	Alice M.	10	10	36.0	12.8	3.4	2	1870	Blue Point, N. Y.	Perth Amboy, N. J.
1383		Sch.	Alice McGuigin	32	21	60.6	21.8	4.2	4	1859	Pearl River, Miss.	Gulfport, Miss.
107056		Sch.	Alice Moore	28	27	64.5	17.5	5.3	6	1893	Baltimore, Md.	Baltimore, Md.
105471		Sch.	Alice B. Norris	692	589	194.0	32.4	13.2	6	1872	Milwaukee, Wis.	Chicago, Ill.
106185	KBMV	Sch.	Alice D. Phillips	621	451	160.0	35.8	10.6	7	1883	Portsmouth, N. H.	New Haven, Conn.
117190	KSCJ	Sch.	Alice L. Pendleton	690	507	200.5	36.2	13.0	7	1902	Newcastle, Me.	New York, N. Y.
107799		Sip.	Alice M. Bradley	9	9	47.0	15.6	3.5	4	1902	Belhaven, N. C.	Edenton, N. C.
107211	KMPL	Sch.	Alice M. Colburn	1,603	1,434	225.1	43.6	20.4	10	1866	Bath, Me.	Bath, Me.
107085		Sch.	Alice M. Parsons	76	42	81.2	23.0	6.2	18	1894	Portsmouth, Mass.	Portland, Me.
202520		Sch.	Alice S. Wentworth	68	65	73.2	23.7	6.1	3	1905	Wells, Me.	Portland, Me.
107279		Sip.	Alice V. Tawes	6	6	39.4	13.9	3.3	4	1897	Crisfield, Md.	Reedville, Va.
201655	KTPG	Sch.	Alice May Davenport	1,144	952	194.6	39.4	18.3	9	1905	Bath, Me.	Bath, Me.
105343		Sch.	Alice and Anna	49	33	69.5	22.5	5.5	3	1874	Milford Haven, Va.	Baltimore, Md.
107476		Sch.	Alice and Mary	20	13	46.0	16.0	4.5	4	1899	Leesburg, N. J.	Philadelphia, Pa.
208173		Sip.	Alice	6	6	29.0	12.3	2.8	3	1910	St. Helena Island, S. C.	Beaufort, S. C.
106682	KGQJ	Sch.	Alicia B. Crosby	1,113	1,016	204.4	40.3	18.5	10	1889	Bath, Me.	Portland, Me.
106379		Sch.	Alicia Hearn	28	26	56.4	18.7	5.2	1	1885	Pocomoke City, Md.	Patchogue, N. Y.
106628		Sip.	Alida Wood	6	6	30.2	13.3	3.2	1	1889	Patchogue, N. Y.	Bridgeport, Conn.
106307	KORL	Sch.	Allanwilde	477	393	153.0	34.0	12.2	6	1884	Verona, Mo.	Boston, Mass.
200133		Sip.	Allard	9	9	35.5	13.0	4.2	1	1903	Atlantic City, N. J.	Somers Point, N. J.
201492	KVLC	Sch.	ALLEGHENY	396	371	170.5	27.0	9.7	6	1864	Newburgh, N. Y.	Port Arthur, Tex.
106521	KFOB	Sch.	Allen A.	342	266	145.0	35.0	9.4	8	1888	Fairhaven, Cal.	San Francisco, Cal.
1939		Sch.	Allan Gurney	160	101	92.0	27.0	8.5	3	1867	Rondout, N. Y.	Calais, Me.
106622		Sip.	Allena L. Gray	15	15	38.0	12.0	7.0	1	1889	Brooksville, Me.	Machias, Me.
205608	KWQV	Sch.	Allentown	842	714	183.3	35.0	14.7	3	1908	Noank, Conn.	New York, N. Y.
105253		Sip.	Allietta L. Hamilton	97	62	84.4	25.5	6.0	3	1873	Yarmouth, Me.	Boston, Mass.
76840		Sip.	Alliance	11	11	33.4	12.2	4.8	1	1887	Northport, Me.	Boothbay, Me.
106783		Sip.	Allie O.	20	19	50.0	14.0	1.2	1	1890	Clayton, N. Y.	Cape Vincent, N. Y.
106332		Sip.	Allie A. Rogers	6	5	30.5	14.2	2.8	4	1884	Sayville, N. Y.	Greenport, N. Y.
106450		Sch.	Allie I. Alger	79	75	76.0	25.0	8.5	5	1886	Seattle, Wash.	Seattle, Wash.
107270		Sip.	Allons	6	6	26.5	10.2	4.0	1	1897	Bremen, Me.	Plymouth, Mass.
106463		Sip.	Ally Ray	6	6	31.0	12.3	3.3	1	1887	Patchogue, N. Y.	Bridgeport, Conn.
106818		Sip.	Alma	5	5	26.2	12.2	2.7	1	1884	Turtle Creek, N. J.	Somers Point, N. J.
106837		Sch.	Alma	41	39	59.0	22.0	4.0	1	1891	San Francisco, Cal.	San Francisco, Cal.
107380		Sip.	Alma	6	6	38.3	14.3	2.8	3	1898	Fishing Creek, Md.	Reedville, Va.
107672		Sch.	Alma Stubbs	36	36	69.7	20.9	6.8	3	1901	Sharptown, Md.	Alexandria, Va.
107610		Sch.	Alma White	18	10	52.6	16.5	3.8	2	1899	Mount Pleasant, N. C.	Washington, N. C.
1265		Sch.	Almedia	21	12	47.8	17.7	4.8	5	1853	Islip, N. Y.	Philadelphia, Pa.
201706		Sip.	Almirante	6	6	23.0	8.0	4.1	3	1904	Naguabo, P. R.	San Juan, P. R.
107790		Sch.	Aloha	44	44	72.5	19.6	8.6	5	1902	Essex, Mass.	Galveston, Tex.
106778		Sch.	Alonso Taulane	5	5	42.2	15.6	4.3	1	1890	Smyrna, N. C.	Elizabeth City, N. C.
107687	KRFH	Sch.	Alpena	970	833	206.0	40.7	16.5	10	1901	Port Blakeloy, Wash.	San Francisco, Cal.
107136		Sch.	Alphonso	25	16	54.0	21.2	3.9	3	1894	Morau, Miss.	Gulfport, Miss.
106944		Sch.	Alpine	95	91	82.0	20.0	6.1	3	1892	Benola, Cal.	San Francisco, Cal.
208477		Sch.	Alison Miller	8	7	44.3	13.0	3.2	1	1898	Kinnekeet, N. O.	Bcaulort, N. C.
106847		Sip.	Alta	7	7	31.2	12.0	3.2	1	1891	Buoksept, Me.	Castine, Me.
213305	LKPB	Bkn.	ALTA	1,381	1,262	236.0	44.3	18.1	13	1900	Fort Glasgow, Scotland	San Francisco, Cal.
107244	KVFB	Sch.	Alta	66	65	73.0	21.0	8.0	4	1893	Townsend, Wash.	San Francisco, Cal.
211562	LDFM	Sch.	Alta	944	922	181.1	40.0	16.4	3	1913	Wilmington, Del.	Boston, Mass.
106716	KIIBN	Sch.	Altana M. Jagger	132	125	102.4	22.0	7.8	3	1890	do.	Providence, R. I.
202579		Sch.	Althea	26	19	55.5	19.9	4.0	5	1905	Hlandsboro, Miss.	Gulfport, Miss.
1856		Sch.	Alton T. Miner	78	74	64.0	24.0	7.5	3	1869	Madison, Conn.	Castine, Me.
107630	KQBJ	Sch.	Alumna	696	644	189.1	40.0	15.6	9	1901	Northbend, Oreg.	San Francisco, Cal.
107620	KQPB	Sch.	Alvena	772	687	186.4	39.7	14.3	10	1901	Fairhaven, Cal.	Do.
105802		Sch.	Alwilda C. Eaton	68	65	72.0	23.6	6.2	4	1878	Cambridge, Md.	Baltimore, Md.
105621		Sch.	Amanda B. Lore	21	13	46.0	17.3	4.6	5	1876	Port Norris, N. J.	Philadelphia, Pa.
106304		Sch.	Amanda F. Lewis	47	33	67.0	22.3	6.5	4	1884	Madison, Md.	Baltimore, Md.
107310		Sch.	Amanda W. Fillmore	9	9	52.4	14.8	3.2	6	1897	Ortole, Md.	Crisfield, Md.
886		Sip.	Amazon	48	46	55.0	23.5	6.1	1	1854	Greenpoint, N. Y.	New York, N. Y.
107726	KRND	Bkn.	Amazon	1,167	1,105	209.0	42.5	19.0	14	1902	Benola, Cal.	San Francisco, Cal.
106212		Sch.	Ambition	8	8	25.1	12.0	3.0	4	1883	Cambridge, Md.	Crisfield, Md.
106567	KVTS	Sch.	Ambrose Snow	80	78	82.0	21.6	9.8	6	1888	Brooklyn, N. Y.	New York, N. Y.
105167		Sch.	Amella	52	50	66.4	20.0	6.0	3	1872	East Rockaway, N. Y.	Boston, Mass.
105685		Sch.	Amella	24	23	46.0	20.0	4.1	1	1877	Vallajo, Cal.	San Francisco, Cal.
106845		Sip.	Amella	6	5	27.0	12.0	3.3	1	1876	Old Mill Landing, N. Y.	New York, N. Y.

1 Formerly schooner-yacht Lehua.

2 Formerly schooner Stanley H. Minor.

3 Formerly sloop Janette.

4 Formerly British bark Alta.

MERCHANT SAILING VESSELS OF THE UNITED STATES—Continued.

Official No.	Signal letters.	Rig.	Name of vessel.	Gross tonnage.	Net tonnage.	Length.	Breadth.	Depth.	Crew.	When built.	Where built.	Home port (where permanent document issues).	
						Feet.	Feet.	Feet.					
107160		Sch.	Amelia	11	11	46.4	13.4	3.1	6	1895	Havre de Grace, Md.	Wilmington, Del.	
107508		Sip.	Amelia	29	22	44.6	18.0	4.7	3	1899	Cohee Bluff, Ga.	Savannah, Ga.	
1723		Sch.	Amelia Furnan	41	39	59.0	22.0	5.0	4	1861	Washington, N. J.	New York, N. Y.	
1764		Sch.	Amelia F. Cobb	85	81	73.4	22.0	8.0	4	1808	Essex, Mass.	Boston, Mass.	
1814		Sip.	America	105	100	84.8	26.1	7.5	4	1869	Salisbury, Mass.	Gloucester, Mass.	
105270		Sch. y.	America	89	85	96.0	22.7	9.0	11	1851	New York, N. Y.	Boston, Mass.	
106571		Sch.	America	78	74	81.0	24.0	9.7	4	1888	Benicia, Cal.	San Francisco, Cal.	
107269		Sch.	America	97	97	91.2	23.0	11.2	4	1897	Gloucester, Mass.	Boston, Mass.	
106656		Sch.	America C.	20	19	52.8	16.9	3.8	3	1889	Bonfouca, La.	New Orleans, La.	
16		Sip.	American Eagle	8	7	32.5	11.6	3.5	2	1860	Baltimore, Md.	Reedville, Va.	
105444		Sch.	American Eagle	15	14	43.8	15.2	4.0	2	1874	Acomaco County, Va.	Norfolk, Va.	
106288		Sch.	American Eagle	0	8	41.4	13.0	3.1	3	1884	Jordan River, Miss.	Morgan City, La.	
107456	KPCG	Sch.	American Eagle	148	141	92.4	30.5	7.5	4	1899	Northport, N. Y.	New Haven, Conn.	
107581		Sch.	American Gfl.	17	13	48.0	16.9	3.8	3	1900	Biloxi, Miss.	Gulfport, Miss.	
105609	JWST	Sch.	American Team	376	307	121.2	31.4	11.0	5	1876	Lyme, Conn.	Rockland, Me.	
107731		Sch.	Amerigo	28	25	61.0	19.2	4.3	1	1902	Islip, N. Y.	Patchogue, N. Y.	
205281		Sch.	Amisad	63	81	67.0	21.7	4.2	3	1887	Boqueron, P. R.	Bangor, Me.	
1401		Sch.	Amos Briggs	93	88	86.0	25.6	6.0	3	1863	Cornwall, N. Y.	New York, N. Y.	
209295		Sip.	Amparito	6	6	33.4	10.7	4.6	2	1911	Catano, P. R.	San Juan, P. R.	
207205		Sip.	Amparo	6	6	32.5	12.2	3.9	3	1910	Huqueron, P. R.	Do.	
202252		Sch.	AMPERE	698	628	156.0	34.5	10.0	3	1905	Newburgh, N. Y.	New York, N. Y.	
212498		Sch.	Amy	12	12	38.2	13.1	3.4	1	1913	Unalakleet, Alaska	St. Michaels, Alaska.	
107642		Sip.	Amy Goldstrom	8	8	43.0	14.5	3.2	4	1901	Deals Island, Md.	Crisfield, Md.	
212660		Sip.	Amy Mister	30	25	57.0	10.7	5.6	0	1914	Orlolo, Md.	Do.	
105674	JFW	Bk.	Amy Turner	991	900	174.0	35.4	21.6	6	1877	Boston, Mass.	Seattle, Wash.	
105006		Sch.	Amy Wilson	47	45	67.5	21.0	6.0	6	1870	Boothbay, Me.	Pensacola, Fla.	
106829		Sch.	Anaconda	40	40	54.0	16.8	9.1	2	1891	Seattle, Wash.	Seattle, Wash.	
107703		Sch.	Ana Maria	28	26	60.0	15.0	5.0	4	1878	Vegn Daja, P. R.	San Juan, P. R.	
1579	JBPD	Bk.	Andrew Hicks (whaling)	303	287	111.3	27.1	15.7	36	1807	Fairhaven, Mass.	New Bedford, Mass.	
73		Sch.	Andrew Johnson	13	6	39.6	14.5	4.3	2	1872	Milford, Del.	New Bedford, Mass.	
105299	JNKL	Sch.	Andrew Nobliger	293	201	127.0	32.8	9.7	5	1872	Milford, Del.	Bangor, Me.	
107546	KPWC	Ik.	Andrew Welch	903	863	178.5	36.0	18.5	13	1888	Port Glasgow, Scotland	San Francisco, Cal.	
107305		Sip.	Andrews Brothers	9	9	45.0	15.3	3.3	7	1897	Crapo, Md.	Baltimore, Md.	
107786	KRVL	Sch.	Andy Mahony	566	495	164.8	37.6	13.1	9	1902	Aberdeen, Wash.	San Francisco, Cal.	
107776		Sip.	Angel Maria	6	6	26.0	10.5	5.0	2	1901	Fajardo, P. R.	San Juan, P. R.	
106519		Sch.	Angello	6	6	28	67.5	20.5	4.8	5	1887	Bonfouca, La.	New Orleans, La.
205418		Sch.	Angella	41	0	34.0	10.0	4.0	3	1908	Guanica, P. R.	San Juan, P. R.	
107536		Sch.	Angiela	40	40	62.0	18.4	7.6	7	1900	Gloucester, Mass.	Pensacola, Fla.	
106214		Sch.	Angie and Elena	10	9	45.0	14.0	3.4	5	1883	St. Michaels, Md.	Crisfield, Md.	
105111		Sch.	Angie and Emma	35	33	56.5	18.9	6.8	12	1872	Noank, Conn.	New York, N. Y.	
211093		Sch.	Anita	8	8	35.0	14.0	5.2	2	1913	Ponce, P. R.	San Juan, P. R.	
213147		Sch. y.	Anita II	58	46	71.0	20.0	6.2	3	1915	Focomoke City, Md.	Philadelphia, Pa.	
200442		Sch.	Anita D.	40	29	69.0	21.0	4.8	4	1893	Madisonville, La.	New Orleans, La.	
819		Sip.	Ann Amelia	15	14	38.8	15.0	4.0	2	1897	Staten Island, N. Y.	Perth Amboy, N. J.	
418		Sip.	Ann Gertrude	14	13	40.0	15.2	4.3	1	1851	Patchogue, N. Y.	Bridgeport, Conn.	
1727		Sip.	Ann Virginia	12	6	37.5	13.0	3.9	3	1863	Crisfield, Md.	Philadelphia, Pa.	
107002		Sch.	Ann C. Stuart	50	47	59.4	22.2	5.7	2	1893	Ellsworth, Me.	Ellsworth, Me.	
107232		Sch.	Ann E. Maasch	30	20	63.2	19.0	5.2	4	1896	Solomons Island, Md.	Baltimore, Md.	
105065		Sip.	Ann G. Goodsell	10	9	39.3	15.4	3.1	2	1871	Somerset County, Md.	Do.	
106031	JVQD	Sch.	Ann J. Trainer	426	366	141.8	35.2	11.7	5	1881	Camden, N. J.	Calais, Me.	
105562		Sip.	Anna	8	8	34.5	10.4	3.8	4	1875	Tobacco Stick, Md.	Baltimore, Md.	
105771		Sch.	Anna	23	26	70.0	17.0	5.0	2	1878	St. Michaels, Md.	Newport News, Va.	
739		Sch.	Anna Brown	48	46	63.5	21.7	5.0	2	1866	Westfield, N. Y.	Perth Amboy, N. J.	
106168		Sch.	Anna Camp	83	78	82.0	23.8	7.0	4	1883	Goshen, N. J.	Cape Charles, Va.	
1839		Sip.	Anna Cora	17	9	38.5	14.8	3.0	5	1869	Somerset County, Md.	Baltimore, Md.	
107603		Sch.	Anna E.	17	17	60.0	17.5	4.8	2	1900	St. Michaels, Md.	Crisfield, Md.	
105520		Sch.	Anna F.	47	47	70.0	22.7	6.7	4	1897	Staten Island, N. Y.	Crisfield, Md.	
1720		Sch.	Anna Frances	37	37	85.0	22.0	8.0	2	1868	Wicomico, Md.	Baltimore, Md.	
1658		Sch.	Anna Lloyd	60	57	80.0	22.0	6.0	3	1863	do.	Do.	
107745		Sch.	Anna Louisa	8	8	39.0	13.8	2.9	1	1902	Bon Secour, Ala.	Mobile, Ala.	
107046		Sip.	Anna St. Clair	0	8	39.0	12.7	3.3	1	1893	Patchogue, N. Y.	Patchogue, N. Y.	
106291		Sch.	Anna Sherman	40	38	60.9	21.5	5.6	3	1884	Cambridge, Md.	Crisfield, Md.	
105062		Sch.	Anna A. Crosswell	40	38	61.8	20.6	6.1	0	1871	Somerset County, Md.	Philadelphia, Pa.	
105093		Sch.	Anna E. Chase	10	9	38.0	11.2	3.2	2	1872	Shelton, Md.	Alexandria, Va.	
107090		Sch.	Anna F. Mehrlhof	62	60	73.0	23.5	5.4	4	1894	Grassy Point, N. Y.	Newark, N. J.	
201390	KTJP	Sch.	Anna M. Hudson	338	279	133.5	31.8	10.0	4	1904	Bethel, Del.	Seaford, Del.	
106994		Sch.	Anna M. Newcomb	24	15	51.6	10.7	4.9	4	1893	Leeburg, N. J.	Philadelphia, Pa.	
106014		Sch.	Anna M. Robbins	25	14	62.5	17.8	5.3	4	1881	Dorchester, N. J.	Do.	
1336		Sip.	Anna P. Groter	246	234	137.0	26.0	9.7	5	1868	Vermilion, Ohio	Detroit, Mich.	
207312	LBKG	Sch.	Anna R. Heldritter	604	610	185.0	37.1	13.5	7	1910	Sharptown, Md.	Newark, N. J.	
205629		Sip.	Anna May Rich	35	11	8.8	16.1	4.0	5	1908	Orle, Md.	Crisfield, Md.	
209254		Sch.	Anna and Helen	12	12	57.0	19.3	5.5	0	1911	Dorchester, N. J.	Philadelphia, Pa.	
209304		Sch.	Anna and Marie	14	10	48.0	17.0	4.5	6	1909	Leeburg, N. J.	Do.	
212725	LDVJ	Bk.	Anna Maria D'Abundo	054	840	203.0	33.3	21.6	12	1903	East Hamare, Italy	Mobile, Ala.	
22061		Sch.	Anna M. D. Rochie	63	60	79.0	23.5	5.0	4	1855	Dorchester County, Md.	Baltimore, Md.	
105865		Sip.	Annabell	6	6	30.0	12.0	3.0	2	1879	Greenport, N. Y.	Greenport, N. Y.	

1 Formerly Spanish schooner Ana Maria.
 2 Formerly Hawaiian bark Andrew Welch.

3 Formerly Italian bark Anna Maria D'Abundo.
 4 British bark Anna Maria D'Abundo.

5 Formerly schooner (a) Sebastapol,
 (b) Hattie C. Wheatley.

MERCHANT SAILING VESSELS OF THE UNITED STATES—Continued.

Official No.	Signal letters.	Rig.	Name of vessel.	Gross tonnage.	Net tonnage.	Length.	Breadth.	Depth.	Crew.	When built.	Where built.	Home port (where permanent document issues).
107049		Slp.	Annah D. Stinson.....	6	5	30.0	10.8	4.0	4	1893	Surry, Mo.....	Deer Isle, Me.
106206	KBRQ	Sch.	Anne Lord.....	287	246	125.0	32.7	9.9	6	1883	Brewer, Mo.....	New York, N. Y.
106859		Sch.	Anne E. Willey.....	25	23	52.4	18.8	4.8	2	1879	Dorchester County, Md.....	Baltimore, Md.
107825		Slp.	Annetta.....	8	7	32.4	11.2	5.6	1	1903	Bristol, Me.....	Rockland, Me.
107804		Slp.	Annette.....	6	6	34.2	12.6	2.7	4	1902	Golden Hill, Md.....	Crisfield, Md.
1790		Slp.	Annie.....	64	31	64.0	26.0	6.0	1	1869	Astoria, N. Y.....	New York, N. Y.
1946		Sch.	Annie.....	17	16	41.0	16.0	4.8	8	1870	Key West, Fla.....	Key West, Fla.
106201		Sch.	Annie.....	17	11	53.9	16.4	4.8	2	1883	Pocomoke City, Md.....	Reedville, Va.
106621		Slp.	Annie.....	6	5	33.4	11.9	2.8	1	1880	Patchogue, N. Y.....	Bridgeport, Conn.
106853		Slp.	Annie.....	18	17	42.5	16.5	4.8	4	1887	Islip, N. Y.....	Philadelphia, Pa.
106935		Slp.	Annie.....	6	6	35.5	11.8	2.6	1	1884	East Moriches, N. Y.....	Greenport, N. Y.
107297		Slp.	Annie.....	7	7	38.3	13.2	3.2	5	1897	Whitewater, Md.....	Elizabeth City, N. C.
107708	KRIID	Sch.	Annie.....	613	512	172.3	37.0	13.0	8	1901	Rockport, Mo.....	Rockport, Mo.
200426	KSRH	*Sch.	Annie.....	1,088	989	221.0	35.5	18.1	6	1903	Bath, Me.....	Boston, Mass.
107344		Slp.	Annie A.....	12	9	36.0	14.2	4.8	1	1898	Half Moon, Ga.....	Savannah, Ga.
106196	KBQD	Sch.	Annie Alsille.....	303	250	128.2	31.8	10.1	5	1883	Philadelphia, Pa.....	Rockland, Me.
105108		Slp.	Annie Bell.....	6	6	31.2	11.6	3.0	1	1872	Eastport, N. Y.....	New York, N. Y.
105144		Slp.	Annie Belle.....	81	71	82.5	24.0	6.5	3	1872	Salisbury, Md.....	Reedville, Va.
105508		Sch.	Annie Belle.....	63	69	77.8	23.0	5.7	3	1875	Federalburg, Md.....	Baltimore, Md.
106917		Slp.	Annie Belle.....	9	9	30.0	12.4	5.1	2	1892	Boothbay Harbor, Me.....	Portland, Me.
107356		Slp.	Annie Bennett.....	10	10	40.6	15.8	3.6	5	1898	Inverness, Md.....	Crisfield, Md.
105023		Slp.	Annie Colton.....	5	5	28.8	11.8	3.0	1	1871	Patchogue, N. Y.....	Manteo, N. C.
106929		Slp.	Annie D.....	10	9	33.4	12.2	3.3	2	1885	Staten Island, N. Y.....	Greenport, N. Y.
106858		Sch.	Annie E.....	72	68	71.5	25.6	5.9	2	1884	Alameda, Cal.....	San Francisco, Cal.
107580		Sch.	Annie Edward.....	25	14	52.0	19.0	4.8	2	1900	Elizabeth City, N. C.....	Elizabeth City, N. C.
106296		*Sch.	Annie Eliza.....	30	23	54.0	20.3	3.8	1	1884	San Francisco, Cal.....	San Francisco, Cal.
200477		Slp.	Annie Elwood.....	7	5	34.0	15.3	2.8	1	1903	Mount Pleasant, N. C.....	Washington, N. C.
107805		Slp.	Annie F.....	7	7	36.0	14.1	3.6	4	1902	Ewell, Md.....	Crisfield, Md.
105514		Sch.	Annie Francis.....	9	8	39.0	14.0	3.0	2	1875	Norfolk, Va.....	Norfolk, Va.
106770		Sch.	Annie G.....	31	29	61.0	17.7	4.9	1	1890	Nyack, N. Y.....	New Haven, Conn.
107802		Slp.	Annie Gertrude.....	11	11	43.0	16.4	4.1	5	1902	Hopkins, Va.....	Crisfield, Md.
107217	KMQH	Sch.	Annie Greenlaw.....	53	52	90.0	24.8	9.4	7	1899	Essex, Mass.....	Key West, Fla.
105263	JMWD	Sch.	Annie Gus.....	99	94	87.5	24.0	7.5	3	1871	Pembroke, Me.....	Machias, Me.
105916	JTSM	Sch.	Annie Johnson.....	1,049	978	212.1	34.1	21.8	13	1872	Harrington, England.....	San Francisco, Cal.
106026	JVPK	Sch.	Annie Larsen.....	376	328	142.8	34.6	11.0	7	1881	Port Blakely, Wash.....	Do.
210636		Slp.	Annie Lee.....	13	7	42.0	15.4	3.5	2	1912	Youngs Creek, Va.....	Cape Charles, Va.
106072		Sch.	Annie Louise.....	47	47	60.5	21.8	4.4	2	1882	Kennabunk, Me.....	Patchogue, N. Y.
107484		Sch.	Annie Mackie.....	10	10	49.1	16.0	3.0	5	1899	Biloxi, Miss.....	Gulfport, Miss.
107609		Sch.	Annie Mallena.....	17	12	47.0	16.2	3.8	3	1900	Pass Christian, Miss.....	Do.
106810		Sch.	Annie Maria.....	33	32	57.0	20.3	4.0	1	1891	San Francisco, Cal.....	San Francisco, Cal.
1943		Sch.	Annie May.....	29	19	63.2	22.3	4.7	4	1870	Accomac County, Va.....	Cape Charles, Va.
105293		Sch.	Annie May.....	9	9	47.0	13.0	3.3	7	1873	Crisfield, Md.....	Baltimore, Md.
106372		Slp.	Annie May.....	6	0	30.0	13.6	3.0	1	1885	Patchogue, N. Y.....	Patchogue, N. Y.
107444		Slp.	Annie May.....	10	8	33.0	13.7	3.8	1	1899	Baldwin, N. Y.....	Do.
107521		Sch.	Annie May.....	34	24	54.6	19.3	4.9	2	1899	Colonels Island, Ga.....	Savannah, Ga.
107287		Sch.	Annie Mills.....	15	15	64.5	15.6	3.8	2	1897	Taylor's Island, Md.....	Crisfield, Md.
106091		Sch.	Annie P.....	19	18	49.5	18.0	3.4	2	1882	Back Bay, Miss.....	Gulfport, Miss.
200056		Sch.	Annie Perry.....	110	75	97.0	24.1	11.3	22	1903	Essex, Mass.....	Boston, Mass.
107483		Sch.	Annie Redding.....	17	11	49.0	16.7	3.8	3	1899	Biloxi, Miss.....	Gulfport, Miss.
106951		Sch.	Annie Ross.....	9	9	50.4	11.0	2.8	3	1870	Somerset County, Md.....	Baltimore, Md.
201373		Slp.	Annie S.....	16	10	40.2	15.3	3.4	1	1904	Thunderbolt, Ga.....	Savannah, Ga.
107711		Sch.	Annie Strong.....	21	19	51.2	17.5	3.2	3	1901	Shellbanks, Ala.....	Gulfport, Miss.
106799		Slp.	Annie V.....	6	6	29.5	13.4	4.0	1	1890	Patchogue, N. Y.....	Patchogue, N. Y.
107690		Slp.	Annie White.....	5	5	38.7	12.9	3.0	4	1901	Ortola, Md.....	Crisfield, Md.
106073		Slp.	Annie Wilson.....	7	7	31.3	12.4	3.0	0	1873	Osterville, Mass.....	New Bedford, Mass.
106074		Slp.	Annie A. Smith.....	10	10	36.0	14.0	3.8	2	1882	Freeport, N. Y.....	Perth Amboy, N. J.
106686	KGRH	Sch.	Annie B. Mitchell.....	463	397	145.3	34.1	11.9	0	1889	Madison, Conn.....	New London, Conn.
106831		Sch.	Annie C. Johnson.....	32	21	59.0	20.6	5.4	0	1891	Solomon, Md.....	Philadelphia, Pa.
107160		Sch.	Annie E. Edwards.....	61	39	72.8	22.6	6.2	2	1895	Tottenville, N. Y.....	Patchogue, N. Y.
107315		Slp.	Annie E. Todd.....	0	0	40.7	13.9	2.9	4	1897	Bishops Head, Md.....	Crisfield, Md.
106605	JRQW	Sch.	Annie E. Webb.....	101	96	92.0	25.1	6.1	4	1876	Northport, N. Y.....	Baltimore, Md.
106109	JWKS	Sch.	Annie F. Conlon.....	591	519	147.6	34.6	16.9	0	1882	Portsmouth, N. H.....	Portsmouth, N. H.
106444		Sch.	Annie F. Kimball.....	41	38	59.3	19.5	5.7	1	1893	Boothbay, Me.....	Southwest Harbor, Me.
105764		Sch.	Annie F. Webb.....	26	21	60.0	17.7	4.0	1	1877	Newbern, N. C.....	Washington, N. C.
105661	JBFH	*Sch.	Annie L. Smith.....	1,457	1,465	200.0	40.0	24.5	3	1876	Galax, Me.....	New York, N. Y.
107321		Sch.	Annie L. Sterling.....	9	8	45.7	13.1	3.4	1	1897	Crisfield, Md.....	Perth Amboy, N. J.
107307	KNDL	Sch.	Annie M. Campbell.....	565	485	168.4	37.6	12.8	9	1897	Port Blakely, Wash.....	San Francisco, Cal.
107695	KRFV	Sch.	Annie M. Park.....	133	100	97.6	25.4	10.5	21	1901	Essex, Mass.....	Gloucester, Mass.
106863		Sch.	Annie M. Preble.....	162	97	82.5	24.2	7.3	3	1891	Addison, Me.....	Machias, Me.
212573	LDPT	Bk.	ANNIE M. REID.....	2,165	2,079	291.3	42.2	2.0	20	1892	Glasgow, Scotland.....	San Francisco, Cal.
106952		Slp.	Annie N. Gott.....	7	7	34.2	11.1	4.7	2	1892	Brookville, Me.....	Deer Isle, Me.
105273	JNBP	Sch.	Annie P. Chase.....	250	227	121.8	32.4	10.0	5	1873	Alna, Me.....	Bangor, Me.
206121		Sch.	Annie R. Shillingsburg.....	45	30	69.5	20.8	5.7	14	1909	Greenwich, N. J.....	Philadelphia, Pa.
106784		Sch.	Annie It. Todd.....	21	20	61.4	17.0	4.7	3	1890	St. Peters, Md.....	Reedville, Va.
106140		Sch.	Annie R. Ward.....	21	20	52.0	16.5	2.9	2	1882	Franklin City, Va.....	Norfolk, Va.
106773		Slp.	Annie V. Amory.....	10	10	46.0	12.8	3.0	3	1890	York County, Va.....	Newport News, Va.
107819		Sch.	Annie Lena White.....	13	7	45.0	16.0	3.1	1	1899	Lake Landing, N. C.....	Washington, N. C.
106826	KJNB	Sch.	Annie and Reuben.....	128	122	57.1	20.4	6.8	5	1891	Bath, Me.....	Deer Isle, Me.

* Formerly British ship Ada Ireland.

* Formerly British bark Annie M. Reid.

MERCHANT SAILING VESSELS OF THE UNITED STATES—Continued.

Official No.	Signal letters.	Rlg.	Name of vessel.	Gross tonnage.	Net tonnage.	Length.	Breadth.	Depth.	Crew.	When built.	Where built.	Home port (where permanent document issues).
						<i>Feet.</i>	<i>Feet.</i>	<i>Feet.</i>				
201887	KTBF	*Sch.	AVONDALE	1,411	1,051	205.5	33.7	17.1	4	1905	Newburgh, N. Y.	New York, N. Y.
106520		Sch.	Axel	42	31	66.2	22.3	5.4	5	1888	East Bay, Fla.	New Orleans, La.
106787	KHRB	Sch.	Azalea	344	327	150.0	35.0	11.0	8	1890	Eureka, Cal.	Seattle, Wash.
202360		Sch.	Azalea	25	16	52.7	20.4	4.4	5	1905	Blox, Miss.	Gulfport, Miss.
106991		Sch.	Azor	15	15	41.5	16.7	5.0	3	1892	Charleston, S. C.	Charleston, S. C.
107766		Sip.	Azorah	20	20	43.4	15.1	6.6	9	1902	Gloucester, Mass.	Gloucester, Mass.
			B.									
3328		Sch.	B. Huffy	10	9	47.5	12.7	3.5	5	1885	Somerset County, Md.	Crisfield, Md.
3265		Cat.	B. L.	5	5	28.0	12.4	3.8	0	1890	Newport, R. I.	Boston, Mass.
3808		Sip.	B. Phillips	7	7	39.0	14.5	2.8	4	1899	Flahing Creek, Md.	Crisfield, Md.
3300		Sip.	B. A. Eversham	9	9	37.5	14.7	3.3	4	1884	Cambridge, Md.	Baltimore, Md.
2995		Sch.	B. A. Wagner	53	50	68.4	22.5	7.3	4	1875	Dorchester County, Md.	Do.
3253		Sch.	B. F. Jayne	78	59	74.6	26.5	5.8	2	1883	Stonybrook, N. Y.	Greenport, N. Y.
3719		Sip.	B. F. Sulender	8	8	44.3	14.5	3.0	4	1897	Bishops Head, Md.	Crisfield, Md.
3280		Sch.	B. G. Rhode	36	22	63.9	21.4	4.3	4	1883	Rotten Bayou, Miss.	Gulfport, Miss.
3102		Sip.	B. H. Hegeman	12	11	36.4	14.4	4.2	2	1879	Port Jefferson, N. Y.	Perth Amboy, N. J.
200999		Sch.	B. H. Minch	21	11	52.7	18.2	4.7	4	1903	Dorchester, N. J.	Philadelphia, Pa.
31221		Sch.	B. H. Warford	203	193	109.4	30.8	7.2	3	1868	Tottenville, N. Y.	Fall River, Mass.
2536		Sch.	B. I. Hazard	323	349	131.8	31.1	8.4	5	1872	Port Jefferson, N. Y.	New York, N. Y.
3074	JMPD	Sch.	B. L. Layrnan	11	6	39.4	14.2	3.5	2	1977	Wolff River, Miss.	Gulfport, Miss.
3431		Sch.	B. L. Pennington	1,142	1,085	239.0	38.2	14.6	6	1889	Gibraltar, Mich.	Duluth, Minn.
2901	JFQB	Bk.	B. P. Cheney	1,322	1,200	195.9	38.5	24.2	19	1874	Bath, Md.	San Francisco, Cal.
3163		Sch.	B. P. Miles	10	9	52.5	14.1	3.2	6	1892	Monie, Md.	Crisfield, Md.
3190		Sch.	B. W. Bramble	45	42	69.4	22.5	6.0	4	1881	Baltimore, Md.	Annapolis, Md.
2608		Sch.	B. W. Jenness	356	339	155.0	29.6	10.5	6	1867	Detroit, Mich.	Chicago, Ill.
200148		Sch.	B. W. Leigh	33	33	75.4	23.5	6.4	4	1903	Orolo, Md.	Crisfield, Md.
3837	KPTQ	Sch.	Bainbridge	564	496	170.4	37.6	12.8	9	1900	Port Blakeley, Wash.	San Francisco, Cal.
3902	KRFS	Sch.	Baker Palmer	2,792	2,240	284.9	45.5	21.9	12	1901	Waldoboro, Me.	Boston, Mass.
3493		Sch.	Baltic	915	869	202.0	34.7	16.6	6	1890	West Bay City, Mich.	Milwaukee, Wis.
203381		Sip.	Baltimore	8	8	29.2	10.1	3.4	2	1906	Catano, P. R.	San Juan, P. R.
2363		Sch.	Banner	80	48	61.5	23.6	5.4	2	1839	Staten Island, N. Y.	Perth Amboy, N. J.
2991		Sch.	Bancho	53	34	59.0	19.8	5.6	2	1875	Baltimore, Md.	Newport News, Va.
3074		Sip.	Barbara	44	4	39.0	23.0	6.4	1	1890	New York, N. Y.	New York, N. Y.
20868	LBGR	Sch.	Barbara	838	746	185.5	38.0	17.0	8	1909	Chelsea, Mass.	Boston, Mass.
211095	LOVD	Sip. y.	Barbara	33	25	57.0	14.5	9.2	5	1013	Bristol, R. I.	New York, N. Y.
217780		Sch.	Barcelona	77	41	81.2	21.3	9.5	9	1914	Pensacola, Fla.	Pensacola, Fla.
201365	KTJC	*Sch.	Barry	954	865	198.6	35.0	17.6	4	1904	Noank, Conn.	Philadelphia, Pa.
3293		Sch.	Bartle Bennett	21	13	58.0	17.0	4.6	0	1884	Barren Creek Springs, Md.	Wilmington, Del.
3670	KMNF	*Sch.	Bast	693	613	173.2	35.0	14.2	3	1896	Noank, Conn.	Philadelphia, Pa.
3500	KJND	Sch.	Bayard Barnes	1,006	964	196.0	38.0	18.2	8	1891	New London, Conn.	New Haven, Conn.
3267		Sch.	Bayard Hearn	14	14	46.0	16.5	4.5	4	1883	Wicomico County, Md.	Richmond, Va.
3462	KMLN	Sch.	Bayard Hopkins	269	212	118.0	30.1	9.1	5	1895	Bath, Me.	Baltimore, Md.
2881		Sch.	Bay Queen	19	11	45.0	17.2	4.5	4	1873	Dorchester, N. J.	Philadelphia, Pa.
211199		Sch.	Bay State	189	109	112.7	25.4	12.3	23	1913	Gloucester, Mass.	Portland, Me.
3722		Sip.	Bayview	8	8	33.0	13.2	4.5	1	1889	Atlantic City, N. J.	Boston, Mass.
3745	KNEB	*Sch.	Bay Ridge	910	862	201.0	34.8	17.6	4	1898	Noank, Conn.	Boston, Mass.
3697		Sch.	Beatrice	8	8	38.8	12.6	3.3	2	1896	Solomons, Md.	Annapolis, Md.
3944		Sch.	Beatrice	14	14	41.0	13.6	4.8	4	1902	Unalaska, Alaska	St. Michaels, Alaska
125000		Sch.	Beatrice	60	57	78.5	21.8	7.7	3	1877	Stamford, Conn.	Tampa, Fla.
202561		Sch.	Beatrice	22	14	49.0	17.1	4.8	6	1902	Leesburg, N. J.	Philadelphia, Pa.
200028	KSYM	*Sch.	Beattie	1,117	1,009	221.5	35.5	18.5	4	1904	Bath, Me.	Boston, Mass.
212607	LDFR	*Sch.	Beaufort	944	922	181.4	40.0	15.4	3	1914	Wilmington, Del.	Do.
3896		Sch.	Beaver Queen	19	19	40.4	13.2	3.4	1	1899	Michigan City, Ind.	Grand Haven, Mich.
3260		Sch.	Bedsworth	23	22	57.6	17.4	4.9	2	1883	Pocomoke City, Md.	Baltimore, Md.
3466	KHBQ	*Sch.	Beechwood	841	824	186.5	35.0	15.0	3	1890	Perth Amboy, N. J.	Philadelphia, Pa.
211612	LDFV	*Sch.	Bella	944	922	181.4	40.0	15.4	3	1913	Wilmington, Del.	Boston, Mass.
3596		Sip.	Bell J. Front	10	5	35.6	14.5	3.6	4	1893	Dorchester, N. J.	Philadelphia, Pa.
3326		Sch.	Belle Chersina	11	11	39.0	13.7	3.7	2	1891	Handboro, Miss.	Gulfport, Miss.
2344		Sip.	Belle	26	1	48.0	18.0	4.4	2	1893	Boyne Point, N. J.	Newark, N. J.
3673		Sch.	Belle	5	5	28.8	8.1	3.6	1	1903	Ketchikan, Alaska	Ketchikan, Alaska
2887		Sch.	Belle Brown	217	207	124.5	27.4	9.3	6	1873	Chicago, Ill.	Milwaukee, Wis.
3775		Sch.	Belle Creole	20	14	49.6	17.9	4.1	4	1899	Deltale, Miss.	Gulfport, Miss.
202683		Sch.	Belle Foster	18	12	52.7	19.2	3.9	5	1905	Scranton, Miss.	Do.
3942		Sch.	Belle France	11	7	38.8	15.2	3.1	2	1902	Deltale, Miss.	Do.
2445		Sch.	Belle S. Byrd	10	9	54.0	13.7	3.5	3	1889	Monie, Md.	Crisfield, Md.
3724		Sch.	Belle of Epoufette	19	17	54.3	13.1	4.3	2	1897	Epoufette, Mich.	Grand Haven, Mich.
5273		Sch.	Belle of the Lake	14	10	42.2	16.5	3.2	3	1883	Blox, Miss.	Branshear, La.
212949	LFOH	Bk.	BELMONT	1,527	1,415	236.4	38.1	21.8	19	1891	Port Glasgow, Scotland	Boston, Mass.
203532	KVRB	Sch. y.	Beloved Vagabond	40	40	56.0	18.0	7.0	2	1906	Gulfport, Conn.	New York, N. Y.
203506		Sip.	Ban Hur	10	8	48.5	15.9	3.3	3	1906	Champ, Md.	Crisfield, Md.
3732		Sch.	Benefactor	827	827	173.0	36.0	18.4	3	1870	Chester, Pa.	Philadelphia, Pa.
3810	KPLR	Bkn.	Benicia	674	653	169.0	40.0	14.0	9	1899	Benicia, Cal.	San Francisco, Cal.
3811		Sip.	Benjamin F.	5	5	35.0	12.7	3.0	2	1899	Fairmount, Md.	Annapolis, Md.
2950		Sch.	Benjamin Harrison	7	7	37.5	10.2	3.3	1	1875	New Haven, Conn.	New Haven, Conn.
3903	KRGJ	Sch.	Benjamin Russell	154	127	100.9	28.0	7.1	5	1901	Leesburg, N. J.	Eastport, Me.

¹ Formerly schooner-yacht *Clytie*.

² Formerly British bark *Belmont*.

³ Formerly ga. y. *Grey Dawn*.

MERCHANT SAILING VESSELS OF THE UNITED STATES—Continued.

Official No.	Signal letters.	Rig.	Name of vessel.	Gross tonnage.	Net tonnage.	Length.	Breadth.	Depth.	Crew.	When built.	Where built.	Home port (where permanent document issues).
						Feet.	Feet.	Feet.				
201606		Slp.	Benjamin Smith	6	6	31.7	12.0	3.3	2	1903	Dawfuskie Island, S. C.	Beaufort, S. C.
3508	KJQR	Sch.	Benjamin A. Van Brunt	1,191	1,132	106.1	41.2	18.1	12	1891	Bath, Me.	Perth Amboy, N. J.
2299		Sch.	Benjamin F. Bralnerd	85	80	75.0	25.2	6.3	4	1851	Middletown, Conn.	Greenport, N. Y.
3270	KBVT	Sbp.	Benj. F. Paekard	2,153	2,013	244.2	43.2	18.2	16	1883	Bath, Me.	Port Townsend, Wash.
201799	KTRO	Sch.	Benjamin M. Wallace	77	47	82.2	22.3	9.1	18	1905	Essex, Mass.	New York, N. Y.
3948		Sch.	Benjamin W. Latham	72	43	84.0	21.4	9.8	19	1902	do.	do.
3885		Slp.	Bennett	5	5	28.6	11.2	2.0	1	1894	Port Lavaca, Tex.	Port Lavaca, Tex.
3394		Sch.	Bera Allious	15	14	41.4	15.0	3.7	1	1888	Boggy Bayou, Fla.	Pensacola, Fla.
201420	KTVJ	Sch.	Berkley	650	553	180.7	36.1	12.4	8	1904	Bath, Me.	Fall River, Mass.
3223	JWJV	Sbp.	Borlin	1,634	1,416	222.5	40.0	24.6	17	1882	Phippsburg, Me.	Portland, Oreg.
201442		Slp.	Bernloe J.	8	8	40.6	14.5	3.3	6	1904	Accomac, Va.	Crisfield, Md.
3056	JSTC	Bk.	Bertha (whaling)	177	168	99.6	25.7	11.0	27	1877	New Bedford, Mass.	New Bedford, Mass.
3250		Slp.	Bertha	9	9	33.0	13.6	3.7	1	1883	Center Island, N. Y.	New York, N. Y.
3612		Sch.	Bertha	13	12	39.8	13.0	4.5	2	1894	Olg Harbor, Wash.	Juneau, Alaska.
3780		Sch.	Bertha	7	7	32.8	10.7	2.3	2	1899	Beaufort, S. C.	Beaufort, S. C.
200735		Slp.	Bertha	10	10	33.6	11.2	5.3	1	1904	Bremen Me.	Portland, Me.
3735		Slp.	Bertha D.	8	8	38.0	11.7	2.3	1	1881	Fairhaven, Cal.	San Francisco, Cal.
3150	JVQH	Sch.	Bertha Dolbeer	242	230	125.0	31.5	9.6	7	1881	Fairhaven, Cal.	Gulport, Miss.
3360		Sch.	Bertha L.	8	8	46.0	14.5	4.0	1	1886	Wolf River, Miss.	Washington, N. C.
3018		Sch.	Bertha May	37	36	59.5	22.3	5.7	2	1878	Dorchester County, Md.	Washington, N. C.
3107		Sch.	Bertha May	8	8	47.5	11.3	3.0	2	1868	Somerset County, Md.	Annapolis, Md.
3428		Sch.	Bertha V.	58	55	67.8	22.6	5.8	2	1889	Millbridge, Me.	Machias, Me.
3234	KBCW	Sch.	Bertha D. Nickerson (whaling)	143	89	100.0	24.6	9.4	23	1883	Boothbay, Me.	New Bedford, Mass.
3696		Sch.	Bertha E. Dean	7	5	42.2	13.3	3.0	4	1896	Hooper Island, Md.	Crisfield, Md.
3656	KTQQ	Sch.	Bertha L. Barker	85	68	80.1	22.7	9.2	17	1895	Essex, Mass.	New York, N. Y.
204865	KWMP	Sch.	Bertha L. Downs	716	608	175.4	37.1	14.2	7	1908	Bath, Me.	New Haven, Conn.
3857		Sch.	Bertha L. Morton	10	6	46.7	13.0	3.0	1	1900	Morehead City, N. C.	Washington, N. C.
3731		Slp.	Bertha M. Dean	5	5	36.0	13.5	2.6	1	1897	Fishing Creek, Md.	Crisfield, Md.
3343		Sch.	Bertha M. Miller	45	42	53.0	18.9	7.1	1	1883	Essex, Mass.	Apalachicola, Fla.
3922	KVOC	Sch.	Bertha and Pearl	114	77	62.6	24.8	9.8	19	1902	Gloucester, Mass.	New York, N. Y.
2973		Sch.	Bertie	61	40	75.9	23.6	5.5	4	1875	Dorchester County, Md.	Baltimore, Md.
3798		Sch.	Bertie	12	8	47.2	14.2	3.0	1	1899	Smyrna, N. C.	Beaufort, N. C.
3301		Sch.	Bertie Baxter	55	52	61.4	23.2	5.3	4	1884	Bordentown, N. J.	Philadelphia, Pa.
3299	KORQ	Sch.	Bertie Minor	273	230	130.3	32.5	9.8	7	1884	Fairhaven, Cal.	Eureka, Cal.
201248		Slp.	Bessicus	9	9	38.0	12.0	3.3	1	1904	Atlantic City, N. J.	Somers Point, N. J.
3478	KHQT	Sch.	Bessie	640	626	168.9	33.7	15.1	3	1890	Boston, Mass.	Boston, Mass.
3487		Slp.	Bessie	9	9	35.8	12.9	2.7	1	1890	Matagorda, Tex.	Port Lavaca, Tex.
3492		Slp.	Bessie	6	6	29.0	13.0	3.4	1	1891	Patchogue, N. Y.	Patchogue, N. Y.
3623		Cat.	Bessie	6	5	26.0	11.8	3.1	1	1892	Port Republic, N. J.	Somers Point, N. J.
3496		Sch.	Bessie D.	7	7	44.1	11.5	3.0	1	1891	Smyrna, N. C.	Elizabeth City, N. C.
3358		Slp.	Bessie Ellen	7	7	27.9	11.1	4.0	1	1885	South Bristol, Me.	Cedding, Me.
3394		Sch.	Bessie Ford	25	18	56.0	17.7	5.2	2	1884	Somerset County, Md.	Reedville, Va.
3954		Sch.	Bessie Helen	11	10	35.8	12.0	2.4	1	1902	Beaufort, N. C.	Beaufort, N. C.
3725		Sch.	Bessie King	7	10	35.8	12.9	4.6	8	1897	Key West, Fla.	Key West, Fla.
3174		Sch.	Bessie Lafayette	17	12	59.3	16.3	3.0	1	1881	Crisfield, Md.	Crisfield, Md.
3668		Sch.	Bessie Lee	0	6	37.8	11.3	3.7	1	1885	Wallsville, Tex.	Galveston, Tex.
3699		Slp.	Bessie May	9	6	41.3	14.4	3.3	6	1896	Sharptown, Md.	Crisfield, Md.
210718		Sch.	Bessie May	13	10	45.6	13.2	3.2	2	1912	Shalotte, N. C.	Wilmington, N. C.
3533		Sch.	Bessie Moore	9	8	45.8	12.4	3.0	2	1891	Smyrna, N. C.	do.
3352		Sch.	Bessie Reed	28	20	66.6	13.0	4.7	3	1880	St. Michaels, Md.	Reedville, Va.
3850		Sch.	Bessie Roberts	8	8	41.8	11.2	2.4	1	1900	Morehead City, N. C.	Beaufort, N. C.
3214	JVSK	Sch.	Bessie Tankersley	23	22	56.7	17.5	5.4	2	1882	Annapolis, Md.	Baltimore, Md.
3187		Sch.	Bessie Whiting	559	475	149.8	32.1	10.8	6	1882	Port Jefferson, N. Y.	Perth Amboy, N. J.
3128		Sch.	Bessie L. Leach	30	28	54.4	20.6	5.8	4	1890	Somerset County, Md.	Baltimore, Md.
3212		Sch.	Bessie L. Stull	39	37	62.0	21.7	3.9	2	1882	Penn Grove, N. J.	Philadelphia, Pa.
3733		Sch.	Bessie M. Land	27	27	65.0	18.5	5.0	3	1897	Baltimore, Md.	Baltimore, Md.
3176		Sch.	Bessie M. Somera	13	9	51.5	14.7	3.8	1	1881	Crisfield, Md.	Crisfield, Md.
3627		Slp.	Bessie S. Kelley	7	7	30.0	13.2	4.5	1	1894	Portland, Me.	Provincetown, Mass.
3297		Sch.	Bessie and Lella	69	52	77.2	23.4	6.3	3	1884	Sharptown, Md.	New Haven, Conn.
202521		Slp.	Bessie and Loleta	7	0	40.3	14.1	3.6	4	1905	Crisfield, Md.	Crisfield, Md.
3917	KRLW	Sch.	Bethayres	955	860	195.0	35.0	17.0	4	1902	Noank, Conn.	Philadelphia, Pa.
3532		Sch.	Bottle	8	7	44.6	11.5	3.3	1	1891	Davis, N. C.	Newbern, N. C.
3905		Slp.	Bottle A.	9	7	44.6	15.0	3.1	1	1901	Marsh Market, Va.	Crisfield, Md.
3450		Sch.	Bottle May	7	7	34.0	13.0	3.2	3	1889	Liverpool, Tex.	Port Lavaca, Tex.
201447		Slp.	Bottle Smith	6	0	37.0	12.0	3.2	4	1904	Orfolo, Md.	Crisfield, Md.
3681		Sch.	Betty E.	25	10	36.2	13.3	3.6	1	1896	do.	Patchogue, N. Y.
200418	JWSV	Sch.	Bettie D.	35	10	56.8	18.7	4.0	4	1893	Biloxi, Miss.	New Orleans, La.
3226		Sch.	Bettie H.	350	339	140.0	35.5	10.9	7	1882	San Francisco, Cal.	San Francisco, Cal.
3220	JWLM	Sch.	Bettie L.	165	157	122.0	23.7	8.0	6	1882	Bridgton, N. C.	Baltimore, Md.
3294		Sch.	Bettie U. Phoebus	12	12	62.0	16.0	3.4	8	1884	Tanfler, Md.	Wilmington, Del.
3546		Slp.	Blanca	11	11	35.6	13.2	3.8	1	1861	Burlington, N. J.	Somers Point, N. J.
3285		Sch.	Blicycle	16	8	42.5	16.0	4.5	6	1884	Bridgboro, N. J.	Philadelphia, Pa.
3142		Sch.	Big Bazoo	12	11	40.7	14.6	5.9	2	1881	Pensacola, Fla.	Apalachicola, Fla.
2974	JRDH	Sch.	Big Bonanza	1,391	1,343	210.2	40.2	24.0	1	1875	Newburyport, Mass.	Tacoma, Wash.
200446		Sch.	Bill Arp	9	6	38.3	13.8	2.8	1	1903	Belhaven, N. C.	Edenton, N. C.
3576	KLQB	Sch.	Bill Nye	80	76	82.0	24.2	6.6	6	1903	Madison, Md.	Cape Charles, Va.
3595		Slp.	Bill Nye	6	5	38.0	12.2	2.7	2	1893	St. Peters, Md.	Crisfield, Md.
3475		Sch.	Birdie May	28	19	58.0	17.8	4.4	2	1890	Pocomoke City, Md.	Reedville, Va.
3628		Sch.	Blwabk	1,401	1,332	240.0	41.0	17.0	4	1894	Marine City, Mich.	Boston, Mass.

MERCHANT SAILING VESSELS OF THE UNITED STATES—Continued.

Official No.	Signal letters.	Rtg.	Name of vessel.	Gross tonnage.	Net tonnage.	Length.	Breadth.	Depth.	Crew.	When built.	Where built.	Home port (where permanent document issues).
6020	JSDW	Sch.	Black Bird.....	124	96	103.0	27.0	8.5	3	1876	City Island, N. Y.	Crisfield, Md.
2478		Sch.	Black Diamond.....	41	39	62.0	22.0	4.2	1	1861	San Francisco, Cal.	San Francisco, Cal.
206597		Sch. y.	Black Duck.....	22	22	58.7	15.7	6.4	3	1909	East Boothbay, Me.	Boston, Mass.
2418		Slp.	Black Eagle.....	21	20	49.6	14.0	5.4	6	Greenport, N. Y.
201946	KTVN	Sch. y.	Black Hawk.....	27	21	43.2	14.8	8.3	2	1905	North Haven, Mo.	Boston, Mass.
205688		Slp.	Black Hawk.....	8	8	40.0	13.0	2.7	4	1908	Hudson, Md.	Crisfield, Md.
3940	KRWT	Sch.	Blakoly.....	761	630	183.1	39.0	14.2	10	1902	Port Blakeley, Wash.	San Francisco, Cal.
3538		Sch.	Blanche.....	15	10	48.2	14.8	3.8	1	1892	Straits, N. C.	Beaufort, N. C.
3566		Sch.	Blanche.....	8	8	57.0	13.5	3.1	1	1892	St. Petersburg, Fla.	Tampa, Fla.
3799		Sch.	Blanche.....	109	78	92.6	23.8	10.0	17	1899	Essex, Mass.	Gloucester, Mass.
3820		Sch.	Blanche.....	9	42	70.6	21.0	6.0	6	1899	Seranton, Miss.	Key West, Fla.
201264		Slp.	Blanche.....	5	5	38.0	11.0	3.1	2	1904	Port Royal, Va.	Reedville, Va.
3392	KFBR	Sch.	Blanche H. King.....	1,186	1,021	192.0	42.1	17.1	8	1888	Bath, Me.	New York, N. Y.
3659		Sch.	Blanche and Ida.....	14	13	37.3	14.8	5.9	1	1895	East Boothbay, Me.	Portland, Me.
210151		Slp.	Blond.....	10	7	41.6	12.0	3.6	2	1909	Morgan City, La.	Morgan City, La.
201602		Sch.	Blondelle.....	10	10	44.0	12.7	2.8	1	1904	Smryna, N. C.	Beaufort, N. C.
2179		Sch.	Bloomer.....	61	48	64.3	21.8	6.2	2	1855	Eden, Me.	Southwest Harbor, Me.
2004		Slp.	Blue Bell.....	10	9	42.0	14.5	3.0	2	Annapolis, Md.
3590		Sch.	Blue Wing.....	19	19	62.0	18.0	4.0	3	1893	Solomons Island, Md.	Baltimore, Md.
3255		Slp.	Bob Lee.....	6	6	43.0	10.0	2.6	1	1883	Gloucester County, Va.	Newport News, Va.
2966	JRQK	Sch.	Bohemia.....	1,033	1,628	221.7	40.2	25.5	18	1875	Bath, Me.	San Francisco, Cal.
3291		Sch.	Bohemia.....	71	67	81.3	23.8	0.0	6	1894	St. Michaels, Md.	Baltimore, Md.
3883		Sch.	Bohemia.....	124	86	96.4	25.4	10.2	17	1901	Gloucester, Mass.	Gloucester, Mass.
12811		Sch.	Bohemian.....	22	21	45.3	15.2	6.9	3	1880	Boston, Mass.	Port Arthur, Tex.
2794		Sch.	Bonifouca.....	21	10	61.2	18.4	4.1	3	1872	Bonifouca, La.	New Orleans, La.
2809		Sch.	Bonita.....	20	19	52.0	15.2	4.8	7	1885	Fairhaven, Mass.	Boston, Mass.
3347		Sch.	Bonita.....	14	13	35.5	14.4	5.0	1	1886	San Francisco, Cal.	San Francisco, Cal.
2512		Sch.	Boquet.....	6	6	30.0	11.1	4.5	1	Castine, Me.
3772	KNST	Slp.	Boyd.....	473	396	166.1	34.2	10.3	2	1898	Bath, Me.	New York, N. Y.
3362		Sch.	Boyd N. Sheppard.....	32	21	60.3	19.7	5.2	6	1886	Mauricetown, N. J.	Philadelphia, Pa.
3657	KMHR	Sch.	Braddock.....	678	644	176.4	35.0	14.2	2	1895	Noank, Conn.	Fall River, Mass.
3282	KOMF	Sch.	Bradford C. French.....	968	797	184.3	37.5	19.2	8	1884	Kennebunk Port, Me.	Boston, Mass.
2895		Slp.	Brandenburg.....	72	69	65.0	27.5	7.1	1	1874	Brooklyn, N. Y.	New York, N. Y.
203599		Slp.	Bray.....	7	6	41.9	14.4	2.9	1	1900	Deeporek, Va.	Cape Charles, Va.
3928	KRPM	Sch.	Brazos.....	226	190	131.5	26.5	8.6	7	1902	Baltimore, Md.	Tampa, Fla.
205218		Sch.	Brazos y Corazon.....	33	33	68.0	19.2	7.2	4	1908	Mayaguez, P. R.	San Juan, P. R.
2009		Sch.	Breaker.....	14	13	34.8	14.2	4.7	4	1870	Key West, Fla.	Key West, Fla.
3047		Sch. y.	Breeze.....	18	17	40.0	14.0	5.0	1	1877	Boston, Mass.	Castine, Me.
200474		Sch.	Bride.....	27	27	58.4	20.1	4.1	4	1903	Dedale, Miss.	Gulfport, Miss.
2887	JNLV	Sch.	Brigadier.....	310	274	118.3	29.1	9.7	5	1873	Stockton, Me.	Portland, Me.
2876		Sch.	Brightle.....	600	570	182.0	33.2	13.0	6	1868	Cleveland, Ohio	Port Huron, Mich.
2076		Sch.	Brilliant.....	23	21	45.0	14.0	6.0	4	1835	Essex, Mass.	Deer Isle, Me.
3945	KBON	Sch.	Brins P. Pendleton.....	933	821	192.6	38.0	19.0	8	1902	Belfast, Me.	Belfast, Me.
211921		St. s.	Britannia.....	146	89	92.0	23.4	9.2	6	1914	Noank, Conn.	New York, N. Y.
3796	KFGW	Sch.	Brocton.....	567	499	175.0	34.6	11.7	3	1899	Fall River, Mass.
2856		Sch.	Brooklyn.....	70	66	80.3	23.6	5.9	4	1869	Dorchester County, Md.	Washington, D. C.
3461	KQWM	Sch.	Brookside.....	841	824	186.5	35.0	16.0	3	1890	Perth Amboy, N. J.	Philadelphia, Pa.
9880	JGWL	Sch.	Brownstone.....	176	167	105.6	27.9	8.5	5	1899	Hartford, Conn.	Hartford, Conn.
3446	KOPT	Bkn.	Bruce Hawkins.....	614	546	152.0	35.6	16.0	6	1890	East Boston, Mass.	Philadelphia, Pa.
212656		Sch.	Brynildie.....	1,532	1,409	240.6	38.0	21.7	18	1885	Glasgow, Scotland	New York, N. Y.
3945		Sch.	Bryn Mawr.....	4,294	3,853	400.0	50.2	23.9	9	1900	Chicago, Ill.	Duluth, Minn.
3747		Sch.	Buck Ridge.....	915	847	195.0	34.8	17.6	4	1898	Noank, Conn.	Philadelphia, Pa.
3562		Sch.	Buel Muir.....	10	9	61.0	13.3	3.5	5	1892	Oriele, Md.	Washington, D. C.
2394		Sch.	Buena Vista.....	32	30	57.5	21.2	3.6	2	1846	Carpenters Landing, N. J.	Perth Amboy, N. J.
212092		Slp.	Buffalo.....	7	6	31.0	12.0	2.9	2	1914	Beaufort, S. C.	Beaufort, S. C.
3331		Sch.	Burtle.....	11	6	41.7	15.0	3.5	2	1885	Bayou Boldore, Miss.	New Orleans, La.
2583		Sch.	Butcher Boy.....	348	308	147.0	29.0	11.4	6	1868	Depere, Wis.	Chicago, Ill.
3335		Sch.	Butcher Boy.....	10	9	50.0	14.4	2.8	5	1885	Cambridge, Md.	Baltimore, Md.
29412		Sch.	Byam.....	58	51	71.5	21.0	4.5	4	1859	Westfield, N. Y.	Do.
O.												
204237		Slp.	C. Corbin.....	6	6	40.0	12.3	3.0	1	1904	Sanford, Va.	Reedville, Va.
4198		Sch.	C. Taylor 3d.....	33	32	62.8	20.1	5.8	1	1853	Middletown, Conn.	Elisworth, Md.
126648		Sch.	C. Virginia.....	6	5	42.4	10.5	2.8	3	1881	Crisfield, Md.	Crisfield, Md.
126427		Sch.	C. A. Fish.....	37	20	62.3	21.9	4.5	5	1887	Portington, Miss.	Gulfport, Miss.
127619		Slp.	C. A. Francis.....	6	5	30.8	10.2	5.3	1	1902	Bristol, Mo.	Rockland, Me.
201433		Slp.	C. A. Parks.....	6	5	36.9	12.6	3.0	4	1904	Fairmount, Md.	Crisfield, Md.
127097	KMHV	Sch.	C. A. Thayer.....	452	390	156.0	36.0	11.8	8	1895	Fairhaven, Cal.	San Francisco, Cal.
6849	HFLK	Sch.	C. O. B. Clark.....	194	162	105.4	27.4	8.4	5	1886	Camden, N. J.	Bangor, Me.
5520		Slp.	C. B. Timponer.....	21	20	47.5	17.5	4.8	2	1868	Atlantic, N. Y.	Patchoque, N. Y.
126012		Slp.	C. C. Pinckney.....	65	61	64.0	22.8	4.2	2	1890	Charleston, S. C.	Charleston, S. C.
126452	KDWJ	Sch.	C. C. Wehrum.....	395	337	139.0	36.0	10.1	6	1887	Wilmington, Del.	New York, N. Y.
6999		Sch.	C. O. Wheeler.....	61	58	75.0	23.0	5.8	3	1872	St. Michaels, Md.	Reedville, Va.
125665	JSWP	Bk.	C. D. Bryant.....	929	823	172.7	37.0	21.0	13	1878	Bearsport, Me.	San Francisco, Cal.
126009		Sch.	C. E. Redfern.....	680	646	181.0	35.0	13.1	6	1890	West Bay City, Mich.	Chicago, Ill.

¹ Formerly schooner David Caril.
² Formerly schooner-yacht Caroline.

³ Formerly schooner
^a Fannie G. Warner.
^b Gill and Balrd.
^c Manchester & Hudson.

⁴ Formerly British ship Brynhilde.
⁵ Formerly schooner William G. Tutts.
⁶ Formerly schooner Dick Williams.

MERCHANT SAILING VESSELS OF THE UNITED STATES—Continued.

Official No.	Signal letters.	Rlg.	Name of vessel.	Gross tonnage.	Net tonnage.	Length.	Breadth.	Depth.	Crew.	W. & A. built	Where built.	Home port (where permanent document issues).
						Feet.	Feet.	Feet.				
127201	Slp.		C. E. Spencer.	6	6	40.0	13.6	2.8	2	1898	Orlolo, Md.	Baltimore, Md.
5828	Slp.		C. E. Trumbull.	99	94	87.0	24.6	6.5	6	1870	East Boston, Mass.	Gloucester, Mass.
127564	Slp.		C. F. Bosman.	9	9	43.9	15.4	3.7	2	1901	Pocomoke City, Md.	Crisfield, Md.
206789	Sch.		C. F. Miles.	22	19	75.0	22.0	5.0	2	1909	Orlolo, Md.	Cape Charles, Va.
127455	Slp.		C. F. Richardson.	9	9	43.0	15.4	3.5	4	1900	Pocomoke City, Md.	Crisfield, Md.
125273	JPRH	Sch.	C. F. Sargent.	1,689	1,572	220.3	41.3	17.9	19	1874	Yarmouth, Me.	New York, N. Y.
125396	Slp.		C. H. Edwards.	10	7	70.0	23.6	7.6	4	1876	Quincy, Mass.	Rockland, Me.
6962	Sch.		C. H. Haskley.	207	197	124.9	27.2	8.4	6	1858	Elkhart, Wis.	Chicago, Ill.
127571	Slp.		C. H. Mallison.	20	19	65.0	17.7	4.9	1	1901	Orlolo, Md.	Cape Charles, Va.
204941	Sch.		C. J. Peterson.	37	19	62.8	20.4	5.2	8	1908	Greenwich, N. J.	Philadelphia, Pa.
126789	Sch.		C. J. Thomson.	16	11	55.5	16.9	4.1	2	1891	St. Peters, Md.	Cape Charles, Va.
127732	Sch.		C. L. Bradford.	35	22	56.0	19.4	5.5	6	1903	Greenwich, N. J.	Philadelphia, Pa.
125079	Slp.		C. L. Huested.	9	9	34.5	13.5	3.4	1	1872	Glenwood, N. Y.	New York, N. Y.
127702	Slp.		C. L. Marie.	7	7	40.0	15.1	2.9	4	1902	Wittman, Md.	Baltimore, Md.
5165	Sch.		C. L. Place.	28	27	49.0	20.0	4.4	1	1858	San Francisco, Cal.	San Francisco, Cal.
125517	Sch.		C. M. Gillmor.	43	40	62.5	19.0	6.8	2	1876	St. George, Me.	Portland, Me.
126342	Slp.		C. M. Howell.	14	8	41.5	16.3	4.5	4	1886	Dividing Creek, N. J.	Crisfield, Md.
126450	Sch.		C. R. Lewis.	10	6	55.0	14.4	2.8	6	1887	Somerset County, Md.	Do.
127406	Sch.		C. R. Prouty.	5	5	35.0	12.0	2.7	1	1899	Indianola, Tex.	Port Lavaca, Tex.
126997	Sch.	KLGO	C. S. Holmes.	430	376	162.8	37.0	11.5	6	1863	Port Blakeley, Wash.	Seattle, Wash.
125448	Sch.		C. S. Tyler.	14	9	42.0	13.0	4.2	6	1883	Crisfield, Md.	Crisfield, Md.
5912	Slp.		C. T. Derry.	58	55	69.0	21.8	6.0	3	1871	Boston, Mass.	Boston, Mass.
126539	Sch.	KGDS	C. T. Hill.	140	133	93.0	30.2	7.5	1	1889	San Francisco, Cal.	San Francisco, Cal.
127160	Slp.		C. T. Lankford.	5	5	35.2	13.3	3.6	4	1896	Fairmount, Md.	Crisfield, Md.
126448	Slp.		C. W. Baker.	5	5	28.2	13.2	3.3	1	1887	Patchogue, N. Y.	Patchogue, N. Y.
126690	Slp.		C. W. Barnes.	7	6	37.0	13.3	3.4	2	1890	Somerset County, Md.	Crisfield, Md.
127650	Slp.		C. W. Crockett.	9	9	45.0	15.8	3.9	5	1902	Pocomoke City, Md.	Do.
213158	Sch.		C. W. Hand.	35	20	60.7	19.8	5.0	1	1915	Solomons, Md.	Philadelphia, Pa.
212600	Sch.		C. W. Mills.	371	318	141.0	31.8	11.4	9	1904	Granville, N. S.	Mobile, Ala.
127699	Slp.		C. W. Roamer.	7	5	44.0	12.0	3.0	4	1902	Dreka, Va.	Crisfield, Md.
125178	Sch.		C. W. Willey.	46	44	67.5	21.4	6.0	2	1873	Talbot County, Md.	Baltimore, Md.
126343	Slp.		C. and H. Elmer.	11	6	35.2	15.2	4.0	4	1886	Fairton, N. J.	Philadelphia, Pa.
126203	Sch.		C. W. and S. Peace.	21	13	47.3	18.0	4.9	5	1884	Cedarville, N. J.	Do.
203447	Sch.	KVPD	Cacoosing.	721	623	171.9	35.0	14.2	3	1896	Noank, Conn.	Do.
204436	Sch.	KWOP	Callosa.	756	651	180.8	35.1	14.3	3	1907	Bath, Me.	New York, N. Y.
200352	Sch.		Calro.	18	11	52.0	18.7	3.4	4	1903	Bllox, Miss.	Guilford, Miss.
126449	Sch.		Caldwell H. Colt.	64	61	79.0	21.5	9.1	6	1887	Greenpoint, N. Y.	Pensacola, Fla.
205278	Sch.	KWQO	Calhoun E. Ross.	438	375	160.0	35.2	12.2	7	1908	Milford, Del.	Wilmington, Del.
125817	Slp.		Callista.	7	7	32.0	13.0	3.1	2	1880	Bluepoint, N. Y.	Greenport, N. Y.
126824	Slp.		Callista R.	5	5	27.0	12.0	3.0	1	1891	Patchogue, N. Y.	Bridgeport, Conn.
126406	Sch.		Callia.	42	27	66.1	22.9	4.4	4	1886	Bonfouca, La.	New Orleans, La.
125080	Slp.		Callena.	12	7	37.0	15.1	4.6	4	1872	Leeburg, N. J.	Philadelphia, Pa.
127420	Slp.	KPTB	Calumet.	1,241	1,094	190.4	40.1	18.9	9	1900	Bath, Me.	Boston, Mass.
125199	Sch.		Calvert.	70	67	78.0	22.0	7.9	4	1873	Baltimore, Md.	Baltimore, Md.
127573	Slp.		Calvert.	7	7	39.0	14.5	2.6	4	1901	Cambridge, Md.	Do.
5939	Slp.	JKTV	Calvin P. Harris.	465	400	138.5	33.2	15.2	6	1871	Bath, Me.	Marblehead, Mass.
126167	Slp.		Calypso.	9	8	40.0	13.8	3.5	6	1883	Cambridge, Md.	Annapolis, Md.
126885	Slp.		Calypso.	8	8	30.0	10.0	6.4	3	1892	Bremen, Me.	Deer Isle, Me.
127014	Sch.	KRMN	Camano.	730	631	184.7	39.4	14.2	8	1902	Port Blakeley, Wash.	Port Townsend, Wash.
125077	Sch.		Camden.	694	659	190.2	33.5	14.5	4	1872	Cleveland, Ohio.	Boston, Mass.
127038	Sch.		Camella A.	14	13	45.8	14.4	3.6	3	1894	Bllox, Miss.	Guilford, Miss.
125689	Sch.	JTCN	Cameo (whaling).	243	200	111.5	27.1	10.5	23	1878	Bath, Me.	New Bedford, Mass.
201935	Sch.	KTSV	Camilla May Page.	698	567	175.9	36.5	14.2	7	1905	do.	Portland, Me.
126012	Slp.		Canary.	13	9	41.8	17.8	3.7	4	1892	Hickory Point, Miss.	New Orleans, La.
126853	Sch.		Canisteo.	671	643	158.2	33.8	15.8	3	1891	Noank, Conn.	New York, N. Y.
127478	Slp.		Cannon.	5	5	35.6	12.9	2.3	2	1900	Cambridge, Md.	Crisfield, Md.
127316	Sch.	KNVL	Canton.	531	448	167.0	34.6	11.5	4	1899	Noank, Conn.	Fall River, Mass.
200208	Sch.		Cape Horn.	57	51	85.5	21.3	10.0	8	1903	Essex, Mass.	Galveston, Tex.
201120	Sch.		Capitola.	31	31	49.2	16.2	3.0	0	1904	New Baltimore, Mich.	Detroit, Mich.
204245	Slp.		Capriolo.	7	7	35.5	12.0	5.0	3	1907	Quincy, P. R.	Cape Charles, Va.
126199	Sch.		Captain Sam.	41	39	85.9	18.0	6.6	3	1886	Baltimore, Md.	Cape Charles, Va.
126336	Sch.		Caradora.	8	8	41.8	11.2	3.5	2	1892	Cedar Keys, Fla.	Cedar Keys, Fla.
127525	Sch.	KQSN	Caradora.	58	53	74.1	22.6	5.7	3	1881	St. Michaels, Md.	Baltimore, Md.
200737	Sch.		Carenas.	1,576	1,428	245.9	43.2	19.0	5	1901	Bath, Me.	Fall River, Mass.
200737	Sch.		Carey.	31	21	57.0	19.0	5.4	6	1904	Dorchester, N. J.	Philadelphia, Pa.
125844	Sch.		Carey Saddler.	19	18	53.0	16.7	4.5	1	1880	St. Michaels, Md.	Baltimore, Md.
127669	Sch.		Carl.	7	7	30.3	12.0	2.3	1	1902	Beaufort, N. C.	Beaufort, N. C.
212900	Sch.	LFCQ	Carl F. Cressy.	806	766	186.1	38.3	15.5	7	1915	Bath, Me.	Bath, Me.
5605	Sch.		Carl W. Kenell.	21	15	62.2	18.7	5.7	2	1857	Somerset County, Md.	Crisfield, Md.
126344	Sch.	KDHIQ	Carleton Bell (whaling).	139	104	93.7	24.5	9.3	21	1896	Bath, Me.	New Bedford, Mass.
127690	Sch.		Carmelita.	20	24	45.0	13.6	5.5	4	1882	Mayaguez, P. R.	San Juan, P. R.
127693	Slp.		Carmen.	18	17	38.0	13.0	6.0	4	1883	Humacao, P. R.	Do.
204031	Slp.		Carolina.	6	6	35.8	11.0	2.6	2	1907	Puntagorda, Fla.	Key West, Fla.
211176	Slp.	LCVR	Carolina.	33	25	57.0	14.5	9.2	5	1913	Bristol, N. Y.	Wilmington, N. C.
126830	Slp.		Caroline.	13	13	36.0	12.6	5.7	2	1892	Tacoma, Wash.	Port Townsend, Wash.

1 Formerly British schooner C. W. Mills.

1 Formerly (a) schooner Cameo.
2 British schooner Cameo.

1 Formerly Spanish schooner Carmelita.

MERCHANT SAILING VESSELS OF THE UNITED STATES—Continued.

Official No.	Signal letters.	Rlg.	Name of vessel.	Gross tonnage.	Net tonnage.	Length.	Breadth.	Depth.	Crew.	When built.	Where built.	Home port (where permanent document issues).
						Feet.	Feet.	Feet.				
127676	KRVG	Sch.	Caroline	511	434	163.1	38.0	11.6	8	1902	Port Blakeley, Wash.	San Francisco, Cal.
211902		Sip.	Caroline	9	8	37.0	13.7	2.4	2	1914	Port Royal, S. O.	Beaufort, S. C.
203451		Sch.	Caroline Anderson	33	27	57.0	20.8	4.5	2	1900	Madisonville, La.	Gulfport, Miss.
126333		Sch.	Caroline Butler	49	47	63.0	23.9	6.8	2	1890	New London, Conn.	New London, Conn.
5798	JHMN	Sch.	Caroline Gray	327	277	115.7	29.8	14.1	5	1869	Rockland, Me.	Rockland, Me.
4737		Sch.	Caroline Krslecher	34	34	56.4	20.6	4.9	1	1854	Staten Island, N. Y.	Rockport, Me.
126341		Sch.	Caroline Vought	83	59	79.5	23.0	8.0	6	1890	Boothbay, Me.	Tampa, Fla.
5981		Sch.	Caroline H. Mears	32	20	55.0	18.8	5.0	7	1871	Bridgeton, N. J.	Capé Charles, Va.
127393		Sch.	Carolyn	15	10	48.0	14.0	3.0	2	1899	Beaufort, N. O.	Wilmington, N. C.
125856		Sch.	Carrie	8	8	52.0	14.0	4.0	3	1879	Calvert County, Md.	Annapolis, Md.
126060		Sch.	Carrie	101	96	93.1	23.7	6.6	4	1882	Cambridge, Md.	Wilmington, Del.
126478		Sip.	Carrie	6	5	23.5	12.3	4.3	1	1888	Noank, Conn.	New Haven, Conn.
126559		Sch.	Carrie	8	8	38.5	13.6	3.0	1	1890	Currituck County, N. O.	Elizabeth City, N. O.
125309	JQLP	Sch.	Carrie Clark	1,298	1,260	188.0	39.6	24.1	3	1874	Waldoboro, Me.	New York, N. Y.
127169		Sch.	Carrie Coulbourn	24	16	63.2	16.5	4.9	2	1896	Orlolo, Md.	Crisfield, Md.
126554		Sip.	Carrie Egnar	8	7	33.0	12.6	4.1	1	1890	Camden, N. J.	Somers Point, N. J.
126712		Sip.	Carrie H.	6	5	32.0	12.2	3.0	1	1890	Brooklyn, N. Y.	Patchogue, N. Y.
201736		Sip.	Carrie H.	6	6	32.0	12.2	3.0	1	1905	Patchogue, N. Y.	Patchogue, N. Y.
126280		Sch.	Carrie Halsey	13	8	44.0	15.8	4.1	4	1885	Leesburg, N. J.	Wilmington, Del.
91547		Sip.	Carrie L.	7	6	30.2	13.4	3.2	1	1883	Bayshore, N. Y.	Patchogue, N. Y.
126064		Sch.	Carrie L.	75	71	83.8	25.4	6.4	4	1882	Church Creek, Md.	Baltimore, Md.
127161		Sip.	Carrie Marie	8	8	39.6	14.3	3.1	3	1896	Wittman, Md.	Do.
126293		Sch.	Carrie May	35	33	60.8	20.7	5.1	2	1885	Jonesboro, Me.	Ellsworth, Me.
127009		Sch.	Carrie Moore	28	26	64.5	17.5	5.2	7	1893	Baltimore, Md.	Baltimore, Md.
125659		Sip.	Carrie N.	6	5	30.6	12.4	2.8	1	1876	Sayville, N. Y.	Greenport, N. Y.
127209		Sip.	Carrie Price	7	7	39.5	14.3	3.5	3	1897	Hollands Island, Md.	Crisfield, Md.
5774		Sch.	Carrie Revell	26	15	54.6	19.9	5.1	2	1869	Somerset County, Md.	Alexandria, Va.
126068	JWVK	Sch.	Carrie Strong	473	412	151.0	35.3	12.2	7	1882	Thomaston, Me.	Rockland, Me.
126099	KBCF	Sch.	Carrie A. Bucknam	287	235	128.0	29.2	10.5	6	1882	Verona, Me.	Castine, Me.
126413	KDQW	Sch.	Carrie A. Lane	802	703	178.3	35.9	17.3	8	1887	Bath, Me.	New York, N. Y.
203750		Sch.	Carrie B. Belle	19	7	47.5	13.8	3.0	2	1903	Avon, N. O.	Mantoe, N. O.
126280	KGRN	Sch.	Carrie O. Ware	185	155	105.4	28.7	8.4	4	1884	Cherryfield, Me.	Machias, Me.
126651	KHGM	Sch.	Carrie E. Look	530	457	154.6	35.2	12.0	6	1890	Rockland, Me.	Rockland, Me.
24229		Sch.	Carrie E. McClean	77	73	73.5	26.0	6.0	3	1851	Poughkeepsie, N. Y.	New York, N. Y.
5584		Sch.	Carrie E. Wright	59	44	77.5	23.4	5.6	3	1868	Church Creek, Md.	Newport News, Va.
4545		Sch.	Carrie F. Roberts	52	49	69.4	19.9	7.3	3	1866	Bath, Me.	Newport, R. I.
5919		Sch.	Carrie S. Allen	24	22	47.9	16.4	4.8	3	1871	Harpwell, Me.	Tampa, Fla.
126471		Sch.	Carrie S. Morse	56	42	84.0	22.5	5.7	3	1888	Pocomoke City, Md.	Crisfield, Md.
126824		Sip.	Carrie S. Rogers	6	5	25.8	10.4	4.4	1	1890	Vinal Haven, Me.	Vinal Haven, Me.
4136		Sch.	Carrie T. Rogers	12	12	39.0	13.9	4.4	1	1867	Georgetown, Me.	Do.
126423		Sch.	Carrie W. Babson	90	82	80.8	23.4	8.6	7	1887	Boothbay, Me.	Tampa, Fla.
4334		Sch.	Carrier	187	177	123.0	26.0	8.6	7	1865	Marine City, Mich.	Chicago, Ill.
5147		Sch.	Carrier Dove	54	51	69.0	22.7	5.3	3	1864	San Francisco, Cal.	San Francisco, Cal.
126375	KHPN	Sch.	Carrier Dove	707	634	188.7	39.0	14.2	9	1890	Port Blakeley, Wash.	Do.
127172		Sch.	CARRINGTON	3,180	2,861	352.0	44.2	21.8	8	1867	Chicago, Ill.	Duluth, Minn.
127601		Sch.	Carroll O.	17	11	48.6	16.9	3.4	5	1901	Biloxi, Miss.	Gulfport, Miss.
127206		Sip.	Carroll T.	7	7	37.5	14.5	3.6	2	1897	Fairmont, Md.	Reedville, Va.
127211		Sip.	Carroll Todd	6	6	39.7	12.9	3.0	4	1897	Hollands Island, Md.	Crisfield, Md.
5266		Sch.	Casler	24	15	48.5	16.5	4.7	6	1849	Cederville, N. J.	Philadelphia, Pa.
211890		Sip.	Casiano	9	8	36.5	13.7	2.3	2	1913	Port Royal, S. O.	Beaufort, S. C.
4809		Sch.	Casta Diva	13	13	40.9	12.7	4.5	2	1860	Newtown, N. Y.	Tampa, Fla.
5251	HTLW	Sch.	Catawamteak	148	110	88.0	22.8	8.8	4	1864	Rockland, Me.	Rockland, Me.
127640		Sip.	Catharina	5	5	28.9	11.9	2.4	3	1879	Galveston, Tex.	Port Lavaca, Tex.
126994		Lgt.	Catharine	6	5	37.0	9.3	3.3	1	1890	Morgan City, La.	Brashear, La.
207798		Sip.	Catharine	26	23	34.4	13.9	3.3	2	1912	St. Catherine's Island, Ga.	Savannah, Ga.
126926		Sch.	Catharine E. Shores	16	9	52.5	14.2	3.2	2	1892	Orlolo, Md.	Crisfield, Md.
4437		Sch.	Catharine	19	18	78.6	22.2	6.0	2	1833	Bath, Me.	Wilmington, Me.
127589		Sip.	Catherine	12	12	55.5	15.5	4.2	4	1901	Pocomoke City, Md.	Crisfield, Md.
208260		Sch.	Catherine	51	51	65.2	22.1	6.1	5	1911	Solomons, Md.	Annapolis, Md.
201004		Sch.	Catherine Durko	130	92	101.0	24.2	11.2	20	1904	Essex, Mass.	Glocester, Mass.
127284		Sch.	Cathleen	16	11	46.0	16.5	4.0	1	1898	Smymna, N. O.	Beaufort, N. C.
126464		Sip.	Cavaller	8	5	38.0	12.3	3.0	3	1887	Northumberland County, Va.	Reedville, Va.
126469		Sch.	Cavaller	50	48	65.0	20.1	9.3	8	1887	Glen Cove, N. Y.	Pensacola, Fla.
200909	KTFQ	Sch.	Cavaller	135	96	105.2	25.0	11.2	20	1904	Essex, Mass.	Glocester, Mass.
206641		Sch.	Cavaller	18	11	49.8	18.2	3.7	4	1909	Biloxi, Miss.	Mobile, Ala.
126781		Sch.	Caviare	62	59	74.3	20.7	8.7	7	1891	Essex, Mass.	Pensacola, Fla.
200192		Sch.	Cayuga	16	11	47.0	17.1	3.7	4	1903	Biloxi, Miss.	Mobile, Ala.
125968		Sch.	Cazador	31	30	60.1	19.5	4.2	1	1881	Wolf River, Miss.	Morgan City, La.
125352		Sch.	Cecilia	16	15	43.8	16.0	4.9	2	1874	Santa Rosa County, Fla.	Tampa, Fla.
126373		Sch.	Cecilia	47	44	66.3	21.2	6.0	3	1890	Chesertown, Md.	Reedville, Va.
127383		Sch.	Cecil	11	7	49.6	15.6	4.5	1	1899	Mount Pleasant, N. C.	Wilmington, N. C.
126234		Sch.	Cecilia Delpit	29	18	56.2	20.7	4.0	3	1884	Madisonville, La.	New Orleans, a.
5982		Sch.	Cecilia B. Sheppard	29	18	52.8	19.2	4.8	3	1870	Dorchester, N. J.	Reedville, Va.
127484		Sip.	Cecrops	7	7	36.5	13.6	2.7	2	1900	Hoopers Island, Md.	Alexandria, Va.
127622		Sch.	Celena L.	13	8	43.5	15.8	2.8	4	1902	Handshoro, Miss.	Gulfport, Miss.
125416	JROM	Bkn.	Centennial	1,288	1,138	190.4	38.0	24.0	16	1876	East Boston, Mass.	San Francisco, Cal.

1 Formerly (a) ship Carrie Clark.
 (b) German bark Anna.

2 Formerly sloop Montauk.
 3 Formerly schooner Thomas Jefferson.

MERCHANT SAILING VESSELS OF THE UNITED STATES—Continued.

Official No.	Signal letters.	Rlg.	Name of vessel.	Gross tonnage.	Net tonnage.	Length.	Breadth.	Depth.	Crew.	When built.	Where built.	Home port (where permanent document issues).
125476	JRPK	Sch.	Centennial.....	115	86	98.0	23.5	8.8	4	1870	Essex, Mass.	Eastport, Me.
125479		Sch.	Centennial.....	17	16	43.6	15.1	4.0	9	1878	Key West, Fla.	Key West, Fla.
125692		Sch.	Centennial.....	9	6	51.5	13.8	3.0	2	1878	Crisfield, Md.	Crisfield, Md.
4761		Sch.	Centurion.....	44	42	60.0	22.8	5.5	3	1857	Westfield, N. Y.	Reedville, Va.
126142		Slp.	Challenge.....	6	6	36.7	13.0	3.1	1	1883	Cape Lookout, N. C.	Cape Charles, Va.
5936		Sch.	Champion.....	34	33	68.0	20.7	5.5	5	1870	Key West, Fla.	Key West, Fla.
127621		Sch.	Champion.....	41	30	64.6	22.0	4.2	1	1902	Boggy Bayou, Fla.	Gulfport, Miss.
127059		Sch.	Champion Splitter.....	21	12	57.2	19.5	4.5	3	1894	Jordan River, Miss.	New Orleans, La.
127494		Sch.	Charles Alfred.....	30	23	63.0	20.6	4.2	2	1900	Portland, Fla.	Pensacola, Fla.
211659		Sch.	Charles Brown.....	72	64	76.0	19.5	8.2	4	1904, Japan	Unalaska, Alaska.
202612		Sch.	Charles Buckingham.....	16	7	48.0	18.1	3.3	5	1905	Biloxi, Miss.	New Orleans, La.
126143		Sch.	Charles Butler.....	56	57	79.3	25.8	5.9	3	1883	Taylor's Island, Md.	Baltimore, Md.
127076		Sch.	Charles Chambers.....	90	85	127.0	22.0	5.2	3	1895	Bath, Me.	Detroit, Mich.
126624	KHCQ	Sch.	Charles Davenport.....	1,297	1,157	199.2	41.8	20.8	10	1890	Bath, Me.	Portland, Me.
126940		Sch.	Chas. Feahney.....	24	18	49.7	20.0	4.1	2	1883	Bayou Talle, Miss.	Gulfport, Miss.
209223		Sch.	Charles Johnson.....	7	7	36.0	10.5	3.2	1	1906	Ugashak, Alaska.	Unalaska, Alaska.
5547		Sch.	Charles Lawrence.....	21	20	46.2	17.8	4.7	2	1868	Basas River, N. J.	Annapolis, Md.
127253	KNLF	Sch.	Charles Nelson.....	688	603	196.5	37.8	12.8	3	1898	Alameda, Cal.	San Francisco, Cal.
127016		Sch.	Charles Pankey.....	9	8	32.0	13.3	3.8	3	1902	Soranton, Miss.	Gulfport, Miss.
126210		Slp.	Charles Tonjes.....	66	62	62.1	27.2	7.0	1	1873	Brooklyn, N. Y.	New York, N. Y.
4372		Sch.	Charles Wall.....	629	597	194.6	34.0	13.2	6	1866	Cleveland, Ohio.	Detroit, Mich.
202377	KVBN	Sch.	Charles Whittemore.....	693	582	177.9	38.2	14.0	7	1905	Mystic, Conn.	Boston, Mass.
126628	KHDG	Sch.	Charles A. Campbell.....	1,588	1,493	228.3	40.4	21.6	10	1890	Bath, Me.	Perth Amboy, N. J.
5597		Sch.	Charles A. Pryor.....	10	6	39.0	14.5	4.0	2	1867	Orisfield, Md.	Alexandria, Va.
127495		Slp.	Charles B. Mason.....	8	6	40.0	12.0	3.0	2	1900	Hopkins, Va.	Cape Charles, Va.
126164	KBSI	Sch.	Charles C. Lator.....	280	266	127.0	33.0	5.9	5	1885	Millford, Del.	New York, N. Y.
126070	JWPQ	Sch.	Charles E. Moody.....	2,003	1,734	233.9	43.4	18.2	20	1883	Bath, Me.	Port Townsend, Wash.
126005		Sch.	Charles E. Wyman.....	234	222	132.4	29.2	8.7	5	1882	Grand Haven, Mich.	Bangor, Me.
126762	KJCQ	Bkn.	Charles F. Crooker.....	855	762	204.0	40.0	15.0	11	1890	Alameda, Cal.	San Francisco, Cal.
201205	KTIB	*Sch.	Charles F. Pritchard.....	861	763	190.0	35.3	10.1	3	1904	Bath, Me.	Philadelphia, Pa.
120135		Sch.	Charles F. Rochele.....	67	64	76.5	23.6	6.7	6	1883	Pocomoke City, Md.	Reedville, Va.
127200	KNDJ	Sch.	Charles G. Endicott.....	856	751	171.6	38.0	15.7	7	1897	Bath, Me.	Perth Amboy, N. J.
126078	JWRT	Sch.	Chas. G. Joyce.....	122	110	97.9	26.9	7.6	4	1882	Baltimore, Md.	Baltimore, Md.
125758	JTLV	Bk.	Charles G. Rice.....	607	599	164.3	32.4	18.3	10	1879	Yarmouth, Me.	New Bedford, Mass.
126350		Slp.	Charles H. Davis.....	6	6	30.0	13.1	3.6	2	1896	Patchogue, N. Y.	Greenport, N. Y.
125551		Sch.	Charles H. Gibson.....	43	30	67.6	20.8	5.4	3	1876	Oxford, Md.	Orisfield, Md.
127697	KRJV	Sch.	Charles H. Kilnok.....	622	444	180.3	35.0	12.6	6	1901	Noank, Conn.	New London, Conn.
125605		Sch.	Charles H. Richardson.....	53	51	66.8	22.3	5.7	3	1877	St. Michaels, Md.	Baltimore, Md.
125719	JTHP	Sch.	Charles H. Trickey.....	281	266	120.1	32.2	8.1	6	1879	Bath, Me.	Portland, Me.
127739		Sch.	Charles I. Covert.....	33	29	55.0	15.8	5.2	3	1903	Dorchester, N. J.	Philadelphia, Pa.
126979		Sch.	Charles J. String.....	60	57	64.0	22.0	4.5	2	1883	Bath, Me.	New York, N. Y.
127695	KSBV	*Sch.	Charles K. Nichols.....	820	772	203.0	35.5	13.2	3	1902	Bath, Me.	Wilmington, Del.
126554	KOJM	Sch.	Charles K. Schull.....	884	827	170.3	38.0	18.2	7	1889	Camden, N. J.	Philadelphia, Pa.
125923	JVHS	Sch.	Charles L. Jeffrey.....	348	296	128.0	30.5	11.7	5	1881	Boston, Mass.	Machias, Me.
126732	KJMB	Sch.	Charles L. Rohdo.....	215	180	125.2	23.8	8.4	5	1891	Sharptown, Md.	Washington, D. C.
125971		Sch.	Charles P. Finney.....	41	39	65.6	21.9	5.6	5	1881	Flanseys Wharf, Va.	Washington, Md.
126821	KLDC	Sch.	Charles R. Wilson.....	345	328	160.0	35.0	11.0	7	1891	Fairhaven, Cal.	Seattle, Wash.
203801		*Sch.	Charles S. Hearne.....	657	580	177.0	34.5	13.3	3	1907	Bethel, Del.	Wilmington, Del.
126384		Sch.	Charles T. Beauchamp.....	10	6	62.0	14.0	3.2	3	1886	Somerset County, Md.	Newport News, Va.
125143	JMWF	Sch.	Charles W. Alcott.....	296	281	132.3	36.0	9.0	6	1873	Greenport, N. Y.	New York, N. Y.
5390	JBPN	Bk.	Charles W. Morgan (whaling).....	313	298	105.6	27.7	17.6	38	1841	New Bedford, Mass.	New Bedford, Mass.
125972	JVQS	Sch.	Charles Noble Simmons.....	753	716	168.0	35.5	15.7	8	1881	Bath, Me.	New York, N. Y.
127014		Sch.	Charley C. Weaver.....	27	25	55.3	18.5	5.3	3	1893	Cappahosic, Va.	Richmond, Va.
6241	JTLV	Sch.	Charlis and Willie.....	123	117	80.9	24.0	8.2	4	1849	Damariscotta, Me.	Boston, Mass.
127575		Slp.	Charlotte.....	7	7	42.0	12.7	2.9	4	1901	Hudson, Md.	Baltimore, Md.
127077		Slp. y.	Charlotte R.....	18	17	44.0	13.9	5.3	2	1895	Chicago, Ill.	Chicago, Ill.
126077	JWRM	Sch.	Charlotte T. Sibley.....	370	358	140.2	32.4	10.8	6	1882	Belfast, Me.	Belfast, Me.
126780	KJTM	Sch.	Charlotte W. Miller.....	205	248	128.0	32.8	9.0	5	1891	Watford, Conn.	Providence, R. I.
5559		Sch.	Charry M.....	11	11	37.0	13.6	4.2	4	1866	Moriches, N. Y.	Jacksonville, Fla.
127723		Sch.	Chase.....	7	7	40.8	11.5	2.5	1	1903	Morehead City, N. C.	Boaufort, N. C.
126981		Sch.	Chasseur.....	24	14	60.2	19.6	4.0	3	1882	Biloxi, Miss.	Gulfport, Miss.
203503	LCIJ	*Sch.	Chatham.....	1,812	1,581	203.5	44.3	19.7	4	1912	Bath, Me.	Fall River, Mass.
127255		Sch.	Chattanoga.....	2,339	2,290	308.0	45.0	21.5	19	1896	West Bay City, Mich.	Marquette, Mich.
127017		Sch.	Chauncey P.....	10	13	53.0	13.6	3.5	2	1902	Shalotte, N. C.	Wilmington, N. C.
200172		Sch.	Cheechaco.....	0	0	34.0	12.2	4.0	3	1902	Nome, Alaska.	Nome, Alaska.
121787	LDIN	*Sch.	Chehaw.....	044	922	181.4	40.0	15.4	8	1913	Wilmington, Del.	Wilmington, Del.
211620		Slp.	Chelea.....	5	5	32.3	10.0	2.8	0	1909	Amityville, N. Y.	Patchogue, N. Y.
126791		Sch.	Chelton Brothers.....	10	6	50.5	13.5	3.4	1	1891	Somerset County, Md.	Elizabeth City, N. C.
126854		*Sch.	Chenung.....	671	643	158.2	33.8	15.8	3	1891	Noank, Conn.	New York, N. Y.
126855		*Sch.	Chenango.....	671	643	158.2	33.8	15.8	3	1891 do.	Do.
126698		Sch.	Cherac.....	18	17	48.3	17.2	3.7	2	1890	Wolf River, Miss.	Gulfport, Miss.
125179		Sch.	Cherubim.....	98	93	87.8	24.7	7.2	4	1873	Sussex County, Del.	Baltimore, Md.
127474		Sch.	Cherubin.....	0	0	45.5	13.0	2.0	1	1900	Beaufort, N. C.	Beaufort, N. C.
5318		Sch.	Chesapeake.....	45	46	70.0	21.6	5.6	3	1857	Somerset County, Md.	Annapolis, Md.
203702		Sch.	Chester.....	25	16	69.0	19.7	4.7	6	1905	Bay St. Louis, Miss.	Gulfport, Miss.
125159		Sch.	Chester B. Jones.....	403	470	167.0	30.3	12.0	6	1873	East Saginaw, Mich.	Port Huron, Mich.

¹ Formerly Japanese schooner Takl Maru.

² Formerly schooner Chas. T. Strann.

MERCHANT SAILING VESSELS OF THE UNITED STATES—Continued.

Official No.	Signal letters.	Rig.	Name of vessel.	Gross tonnage.	Net tonnage.	Length.	Breadth.	Depth.	Crew.	When built.	Where built.	Home port (where permanent document issued).
						Feet.	Feet.	Feet.				
125699		Sch.	Chesterfield	66	63	79.6	22.4	5.3	3	1878	Talbot County, Md.	Baltimore, Md.
127250		Sch.	Chokamauga	2,472	2,399	322.0	45.0	21.5	9	1898	West Bay City, Mich.	Cleveland, Ohio.
127580		*Sch.	Chlokaasaw	9	6	40.1	14.8	2.8	2	1901	Biloxi, Miss.	Braashear, La.
206983		Sch.	Chlocopee	55	29	72.8	21.0	8.2	8	1908	Milton, Fla.	Pensacola, Fla.
126532		Sip. y.	Chloctain	11	10	32.0	13.1	4.7	0	1890	Gloucester, Mass.	Boston, Mass.
127703		Sch.	Chloctain	2,704	2,692	342.0	46.0	21.6	8	1902	West Bay City, Mich.	Duluth, Minn.
126398	KDNV	Sch.	Childe Harold	781	674	179.6	36.0	18.1	7	1885	Bath, Me.	New Haven, Conn.
127582		*Sch.	Choctaw	8	6	36.2	14.0	2.9	3	1901	Biloxi, Miss.	Gulfport, Miss.
200256		Sch.	Christabel	12	12	42.0	15.2	4.0	1	1903	Deer Isle, Me.	Rockland, Me.
125533		Sch.	Christiana	32	31	64.9	13.9	5.1	2	1874	Chicago, Ill.	Milwaukee, Wis.
127149		Sip.	Christina	6	6	38.0	12.5	3.8	3	1896	Cape May, N. J.	Philadelphia, Pa.
5015		Sch.	Christina L.	44	42	66.7	19.5	6.3	4	1867	Duxbury, Mass.	Jacksonville, Fla.
127408	KPBO	Sch.	Churchill	655	600	178.2	38.3	14.6	9	1900	North Bend, Oreg.	San Francisco, Cal.
127333	KRNW	*Sch.	Cienfuegos	1,915	1,757	271.4	46.2	19.3	4	1902	Bath, Me.	Fall River, Mass.
5515		Sch.	Cirole	42	39	58.0	21.0	5.3	2	1867	Port Jefferson, N. Y.	Ellsworth, Me.
5486		Lgr.	Citizen	5	5	34.8	9.4	3.0	1	1856	Grand Callou, La.	Braashear, La.
125519	JTRM	Sch.	City of Augusta	580	514	149.6	35.3	15.0	7	1890	Bath, Me.	Bath, Me.
126190	KODL	Sch.	City of Baltimore	337	286	137.9	33.4	9.4	7	1894do.	Tampa, Fla.
33886		*Sch.	City of Grand Haven	200	190	127.0	26.0	9.0	5	1872do.	Milwaukee, Wis.
126991		Lgr.	City of New Orleans	9	9	40.4	12.7	3.7	2	1893	Biloxi, Miss.	New Orleans, La.
126138	KBLN	Sch.	City of Papete	399	370	145.6	32.1	12.6	7	1883	Falrhaven, Cal.	San Francisco, Cal.
125040	JLFB	*Sch.	City of San Antonio	1,223	1,223	228.0	36.6	20.3	7	1872	Chester, Pa.	Port Arthur, Tex.
125218		Sch.	City of Sheboygan	248	240	135.2	27.4	10.0	6	1871	Sheboygan, Wis.	Milwaukee, Wis.
125625	JBRH	*Sch.	City of Washington	2,410	2,283	300.5	38.4	19.2	5	1877	Chester, Pa.	New York, N. Y.
205190		Sch.	Clam	8	8	32.3	10.8	3.6	0	1908	Port Madison, Wash.	Port Townsend, Wash.
4940		Sch.	Clara	7	7	32.7	12.1	3.7	2	1866	Pensacola, Fla.	Apalachicola, Fla.
125855		Sip.	Clara	9	9	40.0	13.6	3.2	6	1890	Madison, Md.	Baltimore, Md.
126394		Sip.	Clara	8	7	32.0	12.4	3.5	1	1886	Galveston, Tex.	Galveston, Tex.
126878		Sch.	Clara	7	5	29.6	13.9	4.0	3	1862	Greenwich, N. J.	Philadelphia, Pa.
127010		Sch.	Clara	7	7	31.5	13.2	3.0	1	1893	Hockberry, La.	Morgan City, La.
127158	KMVO	*Sch.	Clara	828	748	184.2	35.1	16.8	3	1896	Bath, Me.	Boston, Mass.
127279		Sch.	Clara	24	20	55.8	14.8	4.3	2	1868	Manistee, Mich.	Grand Haven, Mich.
127497		Sch.	Clara Barton	54	45	72.6	23.1	5.2	3	1900	Holley, Fla.	New Orleans, La.
125714		Sip.	Clara Bell	10	10	36.0	13.9	3.9	2	1879	Port Jefferson, N. Y.	Bridgeport, Conn.
126395		Sip.	Clara Combs	14	13	40.0	13.0	4.0	1	1886	Cobbs Island, Va.	Cape Charles, Va.
127024		Sip.	Clara Cummin	8	8	34.5	13.6	3.3	1	1894	Great River, N. Y.	Patchogue, N. Y.
202511	KVOH	Sch.	Clara Davis	680	544	178.8	38.6	13.6	7	1905	Myatie, Conn.	New London, Conn.
127591		Sip.	Clara Dunnook	11	10	44.3	14.5	4.0	3	1901	Golden Hill, Md.	Crisfield, Md.
204811		Sip.	Clara E	12	12	30.5	14.6	4.4	1	1907	St. Peterburg, Fla.	Tampa, Fla.
127302		Sch.	Clara Estell	12	10	45.0	13.7	3.6	2	1898	North Harlow, N. O.	Newbern, N. O.
213397		Sch.	Clara Fountain	22	14	53.7	18.0	4.0	1	1915	Biloxi, Miss.	Gulfport, Miss.
126232		Sch.	Clara Garrett	42	32	68.8	20.7	5.7	3	1884	Pocomoke City, Md.	Baltimore, Md.
125589		Sch.	Clara J	90	73	71.5	24.5	6.3	3	1899	Cherryfield, Me.	Machias, Me.
127479		Sip.	Clara J	10	7	33.7	13.6	3.9	1	1900	Thunderbolt, Ga.	Savannah, Ga.
200461		Sch.	Clara J	23	16	60.3	18.5	3.0	4	1903	Biloxi, Miss.	New Orleans, La.
125762		Sch.	Clara Lacoste	14	12	46.7	15.1	3.9	2	1879	Bon Secour, Ala.	Mobile, Ala.
125884		Sip.	Clara S.	12	11	39.3	14.0	3.4	2	1890	Brooklyn, N. Y.	Perth Amboy, N. J.
126183		Sch.	Clara Tinsley	11	11	50.0	14.0	3.5	1	1883	Mathews County, Va.	Norfolk, Va.
5225		Sch.	Clara A. Benner	38	36	59.3	20.9	7.9	2	1867	Friendship, Me.	Rockland, Me.
126003	KGRP	Sch.	Clara A. Donnell	1,177	990	203.8	41.1	20.0	9	1889	Bath, Me.	Boston, Mass.
126679	KHPT	Sch.	Clara A. Phinney	490	388	152.0	34.4	11.7	7	1890do.	Mobile, Ala.
126370		Sch.	Clara B. Kennard	77	75	77.3	25.2	6.3	2	1886	North Weymouth, Mass.	Stonington, Me.
127056	KMOR	Sch.	Clara E. Randall	950	863	182.7	37.2	18.5	8	1894	Bath, Me.	Portland, Me.
203704		Sch.	Clara G. Silva	81	60	85.2	21.5	9.6	8	1906	Essex, Mass.	Pensacola, Fla.
125073		Sch.	Clara J. Howeth	28	28	63.0	20.0	5.5	4	1872	Somerset County, Md.	Reedville, Va.
125434		Sch.	Clara M. Leonard	56	53	73.8	22.0	5.9	3	1876	Oxford, Md.	Alexandria, Va.
126525		Sch.	Clara M. Utterfield	630	60	73.8	22.0	5.9	3	1862	Gloucester, Mass.	Perth Amboy, N. J.
207375		Sch.	Clara N. Havens	9	6	46.0	13.6	3.0	3	1910	Millville, N. J.	Philadelphia, Pa.
127020		Sch.	Clara P. Sewall	52	50	75.8	19.8	8.0	6	1894	Gloucester, Mass.	Pensacola, Fla.
126277		Sch.	Clara R. Harwood	58	55	71.0	20.4	5.5	8	1891do.	Do.
12594		Sch.	Clara and Mabel	34	32	54.0	18.3	8.6	2	1848	Rockaway, N. Y.	Castine, Me.
127010		Sch.	Clarence H.	17	14	54.0	14.2	4.0	2	1901	Shallotte, N. O.	Wilmington, N. C.
126550		Sch.	Clarence J. Fillmore	410	389	101.0	31.0	10.3	6	1889	West Bay City, Mich.	Port Huron, Mich.
120588		Sch.	Clarence and Eva	10	9	45.3	14.4	3.2	6	1889	Cambridge, Md.	Baltimore, Md.
126031		Sch.	Clarence	7	6	30.0	10.0	3.1	1	1883	Stratford, Conn.	Bridgeport, Conn.
205726		Sip.	Clarence Crockett	9	7	44.6	14.7	3.0	4	1908	Deep Creek, Va.	Cape Charles, Va.
126684	KLSB	Sch.	Clarence A. Holland	200	179	120.5	23.9	8.2	4	1893	Bethel, Del.	Seaford, Del.
20129	HBJR	Sch. y.	Clarina	171	171	87.9	24.4	8.6	3	1861	Bearsport, Me.	Boston, Mass.
127032	KRPS	Sch. y.	Clarissa	43	38	67.0	17.0	8.1	7	1901	East Boothbay, Me.	Philadelphia, Pa.
130332		Sip.	Clark Brothers	13	12	37.8	15.0	4.4	1	1876	Noank, Conn.	Perth Amboy, N. J.
202545		Sch.	Clark and Willie	24	21	41.9	12.9	4.6	7	1905	Oxford, Md.	Crisfield, Md.
209286		Sip.	Claud W. Bomers	8	6	42.6	14.0	3.0	2	1911	Youngs Creek, Va.	Cape Charles, Va.
126790		Sip.	Claude	11	6	36.6	14.5	3.7	3	1891	Dividing Creek, N. J.	Philadelphia, Pa.
127092		Sch.	Claudia	113	79	97.0	24.6	10.4	18	1902	Gloucester, Mass.	Gloucester, Mass.
125490		Sch.	Claudia V.	22	21	40.8	16.5	4.1	3	1876	Islip, N. Y.	Richmond, Va.
126405		Sch.	Claudy May	10	9	58.0	14.0	4.2	4	1896	Solomons Island, Md.	Crisfield, Md.
126788		Sch.	Clem	8	5	44.4	11.2	2.8	1	1891	Smyrna, N. C.	Beaufort, N. C.

1 Formerly schooner John A. Dix.

1 Formerly schooner William Butman.

1 Formerly sloop Nettie.

MERCHANT SAILING VESSELS OF THE UNITED STATES—Continued.

Official No.	Signal letters.	Rig.	Name of vessel.	Gross tonnage.	Net tonnage.	Length.	Breadth.	Depth.	Crew.	When built.	Where built.	Home port (where permanent document issues).
						Feet.	Feet.	Feet.				
126314		Sch.	Clemmie Travers	85	81	85.9	23.8	7.0	4	1885	Mathews County, Va.	Baltimore, Md.
127048		Slp.	Cleo	6	6	32.4	12.2	3.2	2	1894	Flamingo, Fla.	Key West, Fla.
205045	KWNL	*Sch.	Cleona	956	869	193.2	35.0	17.6	4	1902	Noank, Conn.	Philadelphia, Pa.
206624	LBFN	Slp. y.	Cleona	32	32	59.4	15.5	7.1	2	1902	City Island, N. Y.	New York, N. Y.
126367		Sch.	Cleopatra	11	10	34.0	14.4	3.3	0	1886	Long Point Island, Cal.	San Francisco, Cal.
126306		Sch.	Cleveland	9	9	43.0	13.0	3.4	3	1885	Pocomoke City, Md.	Reedville, Va.
127217		Slp.	Clifford C	16	13	36.3	14.9	4.2	1	1897	Colombs Island, Gz.	Savannah, Ga.
205691	KGRJ	Sch.	Clifford Oscar	15	12	49.8	16.7	4.0	3	1908	Deals Island, Md.	Crisfield, Md.
126600		Sch.	Clifford I. White	305	259	122.3	32.5	10.4	5	1889	Harrington, Me.	Machias, Md.
126348		Sch.	Clinton	23	22	50.8	17.2	4.6	2	1886	Millbridge, Me.	Belfast, Me.
204263	KWDS	Sch.	Clintonia	147	105	109.0	25.1	11.9	2	1907	Gloucester, Mass.	Gloucester, Mass.
4042		Sch.	Clipper	24	13	60.0	17.2	5.8	7	1843	Somerset County, Md.	Philadelphia, Pa.
125577		Lgr.	Clodfiller	5	5	33.8	10.5	3.1	1	1877	Little Calliou, La.	Brashear, La.
126995		Slp.	Clover	15	14	33.0	11.3	3.1	2	1888	Alexandria Bay, N. Y.	Cape Vincent, N. Y.
125380		Sch.	Clyde	13	12	37.1	16.1	4.5	5	1875	Indian Key, Fla.	Key West, Fla.
127377		Slp.	Clyde	14	10	37.0	16.1	3.8	2	1899	Shipyard, Ga.	Beaufort, S. C.
127576		Sch.	Clyde	7	7	49.0	12.4	3.3	1	1901	Oriole, Md.	Richmond, Va.
211952		Sch.	Clyde	19	15	52.5	17.6	3.7	1	1914	Bon Secour, Ala.	Mobile, Ala.
127212		Slp.	Clytia	7	7	30.5	10.0	4.5	2	1887	Little Deer Isle, Me.	Ellsworth, Me.
127585		Sch.	Clytia	10	8	31.0	21.0	6.5	3	1901	Solomons Island, Md.	Reedville, Va.
5810		Slp.	Coal Oil John	7	7	45.1	11.7	3.3	3	1910	Noank, Conn.	Crisfield, Md.
207355	LBKN	*Sch.	Coaldale	831	723	182.5	35.0	14.7	3	1910	Noank, Conn.	New York, N. Y.
127630		Sch.	Coaster	5	5	39.4	10.8	2.4	1	1902	Morehead City, N. C.	Beaufort, N. C.
206899		*Slp.	Coax Me.	6	6	29.7	10.8	2.5	2	1905	Matagorda, Tex.	Port Lavaca, Tex.
204844	KWLT	*Sch.	Cocalico	956	869	193.2	35.0	17.6	4	1907	Noank, Conn.	Philadelphia, Pa.
127031		Slp.	Cocheco	5	5	25.9	9.8	4.6	1	1894	Cushing, Me.	St. George, Me.
200855		Slp. y.	Cock Robin	19	13	45.0	12.4	6.1	1	1904	Bristol, R. I.	New Haven, Conn.
126856		*Sch.	Cochocton	971	643	168.2	33.8	15.8	3	1891	Noank, Conn.	New York, N. Y.
127760		Sch.	Color	7	5	42.0	12.0	2.5	1	1903	Beaufort, N. C.	Beaufort, N. C.
125093	JMRK	Sch.	Colin C. Baker	410	389	132.5	31.6	14.7	5	1873	Bath, Me.	Portland, Me.
127489		*Sch.	Colombo	8	6	35.7	13.9	2.7	2	1900	Delele, Miss.	Gulfport, Miss.
126712		Sch.	Col. S. A. Graham	20	14	62.0	16.5	4.6	6	1891	Shad Point, Md.	Crisfield, Md.
5879		Slp.	Col. S. H. Gover	5	7	33.0	13.9	3.3	4	1870	Baltimore, Md.	Baltimore, Md.
126410		Sch.	Col. R. Johnson Colton	10	9	56.0	12.2	4.1	4	1886	Solomons Island, Md.	Do.
126350		Sch.	Columbia	59	56	66.0	21.9	9.1	14	1891	Greenport, N. Y.	New York, N. Y.
127354	KPDV	Slp. y.	Columbia	145	118	104.8	24.2	18.1	2	1899	Bristol, R. I.	Bristol, R. I.
127363		Sch.	Columbia	21	13	47.5	16.5	4.5	6	1899	Dividing Creek, N. J.	Philadelphia, Pa.
127369	KFJN	Sch.	Columbia	663	564	181.0	38.5	13.7	10	1899	Hoguan, Wash.	San Francisco, Cal.
127375		Slp.	Columbia	7	7	39.5	14.5	3.4	4	1899	Fairmount, Md.	Crisfield, Md.
127389		Sch.	Columbia	55	45	68.2	22.3	4.9	2	1899	Norfolk, Va.	Norfolk, Va.
127392		Slp.	Columbia	11	10	32.8	12.6	5.3	4	1899	Bristol, Me.	Gloucester, Mass.
127396		Sch.	Columbia	26	25	61.2	16.8	5.2	7	1900	Key West, Fla.	Tampa, Fla.
127441		Slp.	Columbia	9	6	45.0	15.0	3.0	1	1900	Pocomoke City, Md.	Baltimore, Md.
127572		Slp.	Columbia	6	6	20.3	13.9	3.7	4	1901	Hunting Creek, Va.	Crisfield, Md.
127594		Sch.	Columbia	16	12	60.0	15.8	3.6	2	1901	Belhaven, N. C.	Washington, N. C.
200018		Slp.	Columbia	8	6	41.5	16.2	2.7	1	1903	Wysocking, N. C.	Crisfield, Md.
125285		Sch.	Columbia F. C.	49	46	79.0	22.8	6.3	3	1874	Mundy Point, Va.	Reedville, Va.
201619		Sch.	Comanche	20	13	50.3	18.4	3.7	5	1904	Nantuxo, Miss.	New Orleans, La.
4744		Sch.	Comet	54	52	63.0	23.0	5.5	3	1825	Brookhaven, N. Y.	New York, N. Y.
5907		Slp.	Comet	9	9	35.0	14.0	4.0	2	1867	Greenport, N. Y.	Sag Harbor, N. Y.
127520		Sch.	Comet	12	10	43.2	13.9	3.2	2	1901	Bayou Labate, Ala.	Gulfport, Miss.
206987		*Sch.	Comet	7	5	35.0	12.8	2.4	1	1907	Matagorda, Tex.	Corpus Christi, Tex.
4980		Slp.	Comfort	29	27	51.5	16.6	4.2	3	1867	Camden, N. J.	Tuckerton, N. J.
127126		Cat.	Comfort	5	5	24.9	11.8	3.5	1	1896	Osterville, Mass.	Chatham, Mass.
127464	KQHB	Sch.	Commerce	658	621	184.0	38.6	13.6	6	1900	Alameda, Cal.	San Francisco, Cal.
125805		Sch.	Commodore	550	510	170.8	33.8	11.8	6	1890	Carrollton, Mich.	Buffalo, N. Y.
126973		Sch.	Commodore	8	8	36.0	13.8	3.6	2	1893	Galveston, Tex.	Port Lavaca, Tex.
203940		Slp.	Commodore J. G. Hill	15	14	27.7	15.2	4.1	1	1883	Bayport, N. Y.	New York, N. Y.
208221		Sch. y.	Comrade	33	25	50.4	17.9	4.8	2	1905	Pocomoke City, Md.	Do.
126222		Slp.	Concepcion	6	5	28.6	11.8	6.0	2	1911	Nagabo, P. R.	San Juan, P. R.
4640		Sch.	Concord	22	21	51.0	17.0	5.0	3	1889	New London, Conn.	Northeast, Mass.
127607		Sch.	Concordia	27	18	56.5	19.4	4.0	3	1853	Bonfouca, La.	Gulfport, Miss.
106456	KDQB	*Sch.	Concordia	17	10	46.9	16.2	3.5	3	1902	Biloxi, Miss.	New Orleans, La.
204692	KWJR	*Sch.	Conemaugh	1,774	1,714	254.0	40.5	24.3	10	1879	Liverpool, England	Port Arthur, Tex.
127626		Sch.	Conewago	956	869	193.2	35.0	17.6	4	1907	Noank, Conn.	Philadelphia, Pa.
136255	KLBW	Sch.	Confidence	9	8	38.8	14.9	2.6	2	1902	Biloxi, Miss.	Mobile, Ala.
2972	JRCT	*Sch.	Consciliffe	444	342	149.5	33.1	12.3	6	1891	Bucksport, Me.	Do.
127130		Sch.	Connequid	1,690	1,620	280.0	36.1	20.2	10	1875	Wilmington, Del.	Port Arthur, Tex.
202127		Sch.	Connelly Bros	751	694	201.0	38.0	13.5	6	1896	Marine City, Mich.	Milwaukee, Wis.
200447		Sch.	Conqueror	139	95	107.6	25.4	11.4	23	1905	Essex, Mass.	Gloucester, Mass.
202345		Sch.	Constance	18	10	45.0	17.2	4.2	2	1903	Belhaven, N. C.	Edenton, N. C.
127175		Sch.	Constandina	9	8	30.2	9.8	4.0	3	1905	Cabo Rojo, P. R.	San Juan, P. R.
127434		Slp.	Construttion	3,862	3,629	451.8	44.2	22.3	10	1897	Superior, Wis.	Cleveland, Ohio.
125820		Sch.	Copla	11	11	35.6	13.4	5.2	4	1900	Bridgeport, Conn.	Bridgeport, Conn.
										1880	Somerset, Mass.	Annapolis, Md.

† Formerly schooner Mary F. Kelly.
 † Formerly British ship Lorny.
 † Formerly schooner-barge Atlas.

† Formerly at St. a. Brashear.
 † Formerly schooner-barge Lone Star.

† Composition bronze.

MERCHANT SAILING VESSELS OF THE UNITED STATES—Continued.

Official No.	Signal letters.	Rig.	Name of vessel.	Gross tonnage.	Net tonnage.	Length.	Breadth.	Depth.	Crew.	When built.	Where built.	Home port (where permanent document issues).
						Feet.	Feet.	Feet.				
126100		Sch.	Coquelle	103	97	92.9	29.5	6.4	5	1883	Coquelle River, Oreg.	Coos Bay, Oreg.
5921		Sch.	Coquette	12	11	39.6	11.9	5.3	1	1870	Boothbay, Me.	Casline, Me.
125750		Sch.	Cora	44	41	70.0	17.2	3.2	3	1879	Benyon Harbor, Mich.	Ellwauke, Wis.
125998		Sch.	Coras	12	9	57.5	14.0	4.0	7	1882	Calvert County, Md.	Wilmington, Del.
127226		Sch.	Coras	9	7	35.8	13.1	3.2	1	1897	Calcasieu Pass, La.	Brashear, La.
126566		Sch.	Coras A.	370	327	146.4	31.5	11.2	6	1889	Mahitowoo, Wis.	Chicago, Ill.
127690		Cat.	Coras B.	7	7	30.5	12.0	3.0	1	1897	Port Republic, N. J.	Somers Point, N. J.
125459	JRKD	Sch.	Coras Green	247	235	117.0	28.0	10.0	5	1876	Bangor, Me.	Bangor, Me.
126810		Sip.	Coras Lee	9	8	33.1	12.7	3.4	2	1891	Key West, Fla.	Key West, Fla.
126921	KLMF	Sch.	Coras M.	143	136	97.8	26.5	7.8	4	1892	Cherryfield, Me.	Machias, Me.
126812		Sip.	Coras A. Baker	8	6	36.0	14.6	3.7	3	1891	Chinoteague, Va.	Crisfield, Md.
126182		Sch.	Coras E. Moore	23	22	60.2	17.0	5.1	3	1883	Green Hill, Md.	Do.
127634	KRPC	Sch.	Coras F. Cressy	2,499	2,069	273.0	45.4	27.9	13	1902	Bath, Me.	Bath, Me.
100584	KLWR	Sch.	Corapeake	234	222	134.8	23.9	8.8	4	1894	Bethel, Del.	Beaufort, N. O.
205865		Sip.	Cordie S	6	4	43.0	14.0	3.0	1	1908	Cashville, Va.	Cape Charles, Va.
127496		Sip.	Corina	6	5	36.0	12.0	3.0	1	1908	Morgan City, La.	Brashear, La.
127474		Sip.	Cornelia	6	5	30.2	12.0	3.1	1	1874	Brooklyn, N. Y.	New York, N. Y.
125885		Sch.	Cornelia	100	95	88.0	21.0	8.2	4	1880	Clayton, N. Y.	Oswego, N. Y.
126956	KLQP	Sch. y.	CORONA	136	129	104.3	24.0	16.4	23	1893	Bristol, R. I.	New York, N. Y.
77461	KQTB	Rkm.	Coronado	1,058	970	210.5	34.1	19.2	13	1874	Sunderland, England	St. Paul, Minn.
126346	KDJB	Sch. y.	Coronet	160	152	118.7	27.0	11.7	14	1885	Brooklyn N. Y.	Portland, Me.
126455		Sch.	Coronet	10	9	52.0	13.4	3.0	4	1887	Somerset County, Md.	Crisfield, Md.
126519		Sch.	Coronet	12	5	53.2	15.1	3.4	2	1888	Fishing Island, Md.	Baltimore, Md.
125268		Sch.	Corsoia	61	58	77.6	23.2	5.1	3	1874	St. Michaels, Md.	Do.
126549		Sch.	Cosantinopoli	5	5	30.7	10.9	2.7	1	1889	Corpus Christi, Tex.	Port Lavaca, Tex.
5234		Sch.	Cosmopolitan	41	20	59.9	19.7	7.2	12	1886	St. George, Me.	Boston, Mass.
127648	KTCM	Sip. y.	Cossack	16	14	43.9	12.1	7.2	2	1902	Boston, Mass.	New York, N. Y.
201105		Sip.	Country Girl	8	8	31.8	14.0	3.8	1	1903	La Porte, Tex.	Galveston, Tex.
211433	LDCG	Sch.	Courtney O. Houck	1,027	1,357	218.9	42.7	24.6	9	1913	Bath, Me.	Bath, Me.
127070		Sch.	Covina	83	74	77.0	28.0	5.8	3	1902	San Francisco, Cal.	San Francisco, Cal.
233379		Sip.	Cory	9	9	40.8	12.9	3.3	4	1906	Ranford, Va.	Cape Charles, Va.
126169	KBWD	Sch.	Crescent	445	400	150.8	34.8	12.4	5	1883	New London, Conn.	Plymouth, Mass.
126375		Sip.	Crescent	12	11	32.0	13.8	3.0	1	1886	Brooklyn, N. Y.	Patuxent, N. Y.
200589	KSVD	Sch.	Crescent	1,443	1,334	240.4	44.0	19.0	13	1904	Fairhaven, Cal.	San Francisco, Cal.
201435		Sip.	Creston W. Ford	6	6	38.0	14.0	3.3	4	1904	Fairmount, Md.	Crisfield, Md.
127180		Sch.	Creta	2,063	1,910	288.6	44.6	19.1	7	1897	West Bay City, Mich.	Port Huron, Mich.
5582		Sip.	Crieket	8	5	35.5	12.4	3.1	2	1868	Baltimore, Md.	Wilmington, Del.
205782		Sch.	Criolla	9	9	38.5	13.3	4.0	3	1906	Maysague, P. R.	San Juan, P. R.
127337		Sch.	Cristine	15	15	35.3	14.3	5.2	1	1898	Port Blakeley, Wash.	Juneau, Alaska
127523		Sch.	Crockett	62	56	65.0	24.2	5.3	2	1901	San Francisco, Cal.	San Francisco, Cal.
127128		Cat.	Crossader	7	6	25.0	11.6	3.5	1	1896	Osterville, Mass.	Vineyard Haven, Mass.
127740	KSHW	Sch. y.	Crusader II	66	66	83.1	20.1	8.9	3	1903	New York, N. Y.	New London, Conn.
127524		Sch.	Crystal Wave	32	32	45.5	18.2	5.5	2	1896	Wilmington Island, Ga.	Savannah, Ga.
127584		Sch.	Cuba	44	42	75.5	19.6	8.6	7	1902	Essex, Mass.	Galveston, Tex.
127496		Sch.	Cuevas	44	47	39.0	16.3	2.9	3	1900	Biloxi, Miss.	Gulfport, Miss.
206268		Sch.	Culebras	70	35	77.1	21.1	9.7	8	1911	Pensacola, Fla.	Pensacola, Fla.
201673	KTPH	Sch.	Cumru	1,780	1,672	256.0	43.0	20.0	6	1905	Noank, Conn.	Philadelphia, Pa.
126170		Sch.	Curlew	32	26	66.0	19.5	5.5	5	1883	Pocomoke City, Md.	Crisfield, Md.
120810		Sip.	Curry	7	7	30.5	11.3	4.2	3	1912	Key West, Fla.	Key West, Fla.
126030		Sch.	Curtis	19	18	54.1	15.6	4.5	1	1882	St. Michaels, Md.	Crisfield, Md.
127659	KRBD	Sch. y.	Cygnut	29	26	58.1	15.0	7.7	5	1902	Roston, Mass.	New York, N. Y.
127511		Sip.	Cynthia	11	8	33.8	14.8	3.8	1	1901	Buxard Island, Ga.	Savannah, Ga.
125530		Sch.	Cynthia Jane	14	11	43.9	15.6	3.5	1	1888	St. Andrews Bay, Fla.	Pensacola, Fla.
126424		Sip.	Cyrus F. Paul	15	15	39.0	15.8	4.1	1	1875	City Island, N. Y.	New Haven, Conn.
D.												
6921		Sch.	D. Hebert	17	16	50.0	17.0	3.8	2	1876	Biloxi, Miss.	Brashear, La.
6222		Sch.	D. P.	82	78	81.0	23.1	7.2	3	1849	Belfast, Me.	Machias, Me.
6542		Sip.	D. A. Newings	8	8	34.9	12.9	3.5	2	1856	New York, N. Y.	Norfolk, Va.
6843		Sch.	D. A. Wells	56	53	62.0	18.3	6.6	2	1874	Back Bay, Mich.	Grand Haven, Mich.
167650		Sch.	D. B. Wade	9	9	43.0	12.0	2.7	1	1902	Morhead City, N. C.	Beaufort, N. C.
6801		Sch.	D. C. Adams	19	19	35.5	13.2	5.5	3	1873	Mauricetown, N. J.	Newport News, Va.
167548		Sch.	D. F. Collier	5	5	4.4	10.9	2.8	2	1876	Crisfield, Md.	Baltimore, Md.
167296	KIHR	Sch.	D. H. Rivers	1,072	963	190.8	38.7	18.1	8	1890	Thomaston, Me.	Rockland, Me.
6861	KIIRN	Sch.	D. J. Sawyer	343	283	136.8	32.4	10.8	7	1890	Jonesport, Me.	San Juan, P. R.
6732		Sch.	D. J. Wheaton	48	35	63.5	19.8	6.0	2	1875	Swansgut, Va.	Cape Charles, Va.
35311		Sch.	D. K. Clint	729	692	158.6	32.0	18.8	6	1872	East Saginaw, Mich.	Toledo, Ohio.
6924		Sch.	D. L. Filer	357	339	156.6	30.0	10.0	6	1871	Manistee, Mich.	Chicago, Ill.
167523		Sch.	D. P. Mulford	30	24	54.0	18.3	4.4	3	1876	Bridgeton, N. J.	Alexandria, Va.
167101		Sip.	D. W. White	5	6	38.4	12.3	3.2	2	1898	Deals Island, Md.	Crisfield, Md.
6174		Sch.	D. Near Taylor	24	16	56.1	15.8	4.3	2	1883	Essex, Va.	Do.
6752	JM1Q	Bg.	Dacotah	57	54	67.0	19.0	6.2	2	1856	Essex, Mass.	Boston, Mass.
167016		Sip.	Daisy (whaling)	480	383	123.0	31.6	17.1	13	1872	Brook Haven, N. Y.	New Bedford, Mass.
167176		Sip.	Daisy	7	6	30.0	11.4	3.9	2	1881	Greenport, N. Y.	Bag Harbor, N. Y.
			Daisy	5	5	26.6	11.3	2.8	1	1886	Matagorda, Tex.	Port Lavaca, Tex.
			D. P.	17	16	50.0	17.0	3.8	2	1876	Biloxi, Miss.	Brashear, La.
			D. P.	82	78	81.0	23.1	7.2	3	1849	Belfast, Me.	Machias, Me.
			D. A. Newings	8	8	34.9	12.9	3.5	2	1856	New York, N. Y.	Norfolk, Va.
			D. A. Wells	56	53	62.0	18.3	6.6	2	1874	Back Bay, Mich.	Grand Haven, Mich.
			D. B. Wade	9	9	43.0	12.0	2.7	1	1902	Morhead City, N. C.	Beaufort, N. C.
			D. C. Adams	19	19	35.5	13.2	5.5	3	1873	Mauricetown, N. J.	Newport News, Va.
			D. F. Collier	5	5	4.4	10.9	2.8	2	1876	Crisfield, Md.	Baltimore, Md.
			D. H. Rivers	1,072	963	190.8	38.7	18.1	8	1890	Thomaston, Me.	Rockland, Me.
			D. J. Sawyer	343	283	136.8	32.4	10.8	7	1890	Jonesport, Me.	San Juan, P. R.
			D. J. Wheaton	48	35	63.5	19.8	6.0	2	1875	Swansgut, Va.	Cape Charles, Va.
			D. K. Clint	729	692	158.6	32.0	18.8	6	1872	East Saginaw, Mich.	Toledo, Ohio.
			D. L. Filer	357	339	156.6	30.0	10.0	6	1871	Manistee, Mich.	Chicago, Ill.
			D. P. Mulford	30	24	54.0	18.3	4.4	3	1876	Bridgeton, N. J.	Alexandria, Va.
			D. W. White	5	6	38.4	12.3	3.2	2	1898	Deals Island, Md.	Crisfield, Md.
			D. Near Taylor	24	16	56.1	15.8	4.3	2	1883	Essex, Va.	Do.
			Dacotah	57	54	67.0	19.0	6.2	2	1856	Essex, Mass.	Boston, Mass.
			Daisy (whaling)	480	383	123.0	31.6	17.1	13	1872	Brook Haven, N. Y.	New Bedford, Mass.
			Daisy	7	6	30.0	11.4	3.9	2	1881	Greenport, N. Y.	Bag Harbor, N. Y.
			Daisy	5	5	26.6	11.3	2.8	1	1886	Matagorda, Tex.	Port Lavaca, Tex.

1 Formerly schooner Cora M.
 2 British schooner Cora M.

3 Formerly schooner Ivy Blades.
 4 Formerly schooner-yacht Colonia.

5 British ship Walkato.
 6 Formerly German bark J. C. Pfuger.
 7 bark J. C. Pfuger.

MERCHANT SAILING VESSELS OF THE UNITED STATES—Continued.

Official No.	Signal letters.	Rtg.	Name of vessel.	Gross tonnage.	Net tonnage.	Length.	Breadth.	Depth.	Crew.	When built.	Where built.	Home port (where permanent document issues).
						Feet.	Feet.	Feet.				
200257		Sch.	Daisy	8	8	12.8	3.1	3.0	0	1903	Cedar Bayou, Tex.	Galveston, Tex.
157317	KJSD	Sch.	Daisy Berlin	466	384	151.0	32.2	11.3	7	1891	Bath, Me.	Bath, Me.
157081	JWNP	Bkn.	Daisy Read	468	364	136.3	33.1	13.0	8	1882	Harrington, Me.	New York, N. Y.
157232		Sch.	Daisy S.	5	5	28.1	11.0	3.0	2	1888	Bay Point, Fla.	Apalachicola, Fla.
157247		Sch.	Daisy Woods	26	24	60.0	20.0	3.7	2	1889	Bayou Terrebonne, La.	Gulfport, Miss.
157254		Slp.	Daisy M. Tall	10	9	42.2	15.3	3.3	2	1889	Madison, Md.	Baltimore, Md.
201522		Sch.	Dakotah	22	11	53.1	20.0	3.5	5	1904	Bloxi, Miss.	New Orleans, La.
202745		Sch.	Dalo	11	11	45.2	13.0	4.5	1	1905	Atlantic, N. C.	Beaufort, N. C.
53274	LBQC	Sch.	DALLAS	1,148	1,148	264.0	35.0	22.0	9	1892	Superior, Wis.	Port Arthur, Tex.
157673		Sch.	Damascus	19	12	49.0	10.9	3.1	4	1902	Bloxi, Miss.	Gulfport, Miss.
157283	KHNW	Sch.	Dametia and Joanna	330	273	132.5	31.8	10.6	4	1890	Yarmouth, Me.	Portland, Me.
157323		Sch.	Dan	22	21	54.5	17.0	4.7	2	1891	St. Michaels, Md.	Baltimore, Md.
157608		Sch.	Daniel	60	49	64.0	21.6	4.5	3	1901	Alexandria, Va.	Alexandria, Va.
201234	KTHJ	Sch.	Daniel Bailey	231	234	134.2	29.9	9.3	4	1894	Newark, Conn.	New York, N. Y.
157640		Slp.	Daniel Cresala	15	10	45.6	17.8	3.9	1	1901	Beavertown, N. C.	Washington, N. C.
10834	JCDT	Sch.	Daniel McLoud	295	253	117.6	31.0	9.0	5	1867	Port Jefferson, N. Y.	Rockland, Me.
157026		Sch.	Daniel Sharp	20	13	46.3	16.5	4.4	5	1881	Bridgeton, N. J.	Philadelphia, Pa.
6565		Sch.	Daniel Tompkins	79	75	80.5	25.5	6.5	3	1867	Stonypoint, N. Y.	Port Amboy, N. J.
6360		Sch.	Daniel Webster	24	22	42.9	17.9	4.5	1	1867	Bath, Me.	Machias, Me.
6504		Sch.	Daniel J. Ballard	16	8	46.0	17.0	6.8	3			Alexandria, Va.
157597		Sch.	Daniel M. Bateman	18	10	44.4	16.2	4.4	5	1901	Leeburg, N. J.	Philadelphia, Pa.
157045		Sch.	Daniel W. Jones	14	13	58.2	14.5	3.0	4	1881	Crisfield, Md.	Crisfield, Md.
6303		Slp.	Daniel W. Teller	71	68	65.5	20.5	7.0	2	1859	Greenpoint, N. Y.	New York, N. Y.
157631		Slp.	Danville	7	7	38.1	13.7	2.9	4	1901	Hudson, Md.	Baltimore, Md.
212410	LDMW	Sch.	Darien	944	922	181.4	40.0	15.4	3	1914	Wilmington, Del.	Bocton, Mass.
203608		Ywl.	Darling	20	19	41.4	18.2	3.4	1	1906	Port Orange, Fla.	St. Augustine, Fla.
157230		Slp.	Dart	31	6	33.2	12.6	3.9	2	1888	Goshen, N. J.	Philadelphia, Pa.
6812		Slp.	Dartless	29	28	53.6	17.8	3.8	2	1874	Georgetown, Me.	Boston, Mass.
157074		Slp.	Dauntless	69	69	65.5	20.0	6.3	1	1882	Brooklyn, N. Y.	New York, N. Y.
157334		Slp.	Dauntless	9	8	44.7	12.0	2.8	1	1891	Cape Banks, N. C.	Beaufort, N. C.
157472		Sch.	Dauntless	50	33	77.0	20.8	6.4	2	1896	Wallville, Md.	Annapolis, Md.
157526	KNRG	Sch.	Dauntless	548	478	162.2	37.3	13.2	8	1898	Hogulam, Wash.	San Francisco, Cal.
201307		Sch.	Dauntless	15	9	48.6	18.4	3.4	3	1904	Bloxi, Miss.	Gulfport, Miss.
140530	JWCP	Sch.	David Balrd	665	632	151.8	35.8	15.9	7	1882	Bath, Me.	Philadelphia, Pa.
157341		Sch. y.	David Dixon	25	21	41.6	15.4	4.8	0	1892	Detroit, Mich.	Detroit, Mich.
157627		Sch.	David Goldstrom	21	20	62.2	17.9	5.1	2	1901	Oriole, Md.	Crisfield, Md.
157128		Sch.	David Wallace	1,103	1,075	210.8	36.4	17.8	3	1884	Cleveland, Ohio	New York, N. Y.
157073		Sch.	David R. Lake	24	15	50.6	17.4	4.6	5	1882	Bridgeton, N. J.	Philadelphia, Pa.
6449		Sch.	Dawning Light	23	16	78.6	17.3	4.9	6	1801	Dorchester, N. J.	Do.
6912		Slp.	Day	5	5	30.3	12.6	3.0	2	1872	Bayport, N. Y.	Greenport, N. Y.
157084	JWPH	Sch.	Daylight	660	571	137.4	35.4	15.9	7	1882	Belfast, Me.	New York, N. Y.
35372		Sch.	Dayton	462	439	184.2	39.0	9.8	6	1871	Marine City, Mich.	Port Huron, Mich.
204658	KWJM	Sch.	Dean E. Brown	710	621	182.7	38.0	13.7	7	1907	Rockland, Me.	New Haven, Conn.
157457	KMPL	Sch.	Defender	446	383	156.0	36.0	11.2	7	1896	Falhaven, Cal.	San Francisco, Cal.
157469		Slp.	Defender	12	8	37.0	16.3	3.6	2	1896	River Landing, N. C.	Elizabeth City, N. C.
157676		Sch.	Defender	10	10	44.0	12.6	3.0	1	1902	Smyrna, N. C.	Beaufort, N. C.
157487		Sch.	Defiance	7	6	29.5	12.4	3.8	3	1890	Key West, Fla.	Key West, Fla.
157487	KNDR	Sch.	Defiance	604	526	179.8	37.7	13.7	7	1897	Hogulam, Wash.	San Francisco, Cal.
205643		Slp.	Defiance	7	7	40.0	12.0	2.6	2	1908	Fairbank, Md.	Annapolis, Md.
212195	LDKW	Slp. y.	Defiance	87	87	91.8	22.5	10.3	2	1914	Bath, Me.	Philadelphia, Pa.
207064	LHHS	Sch.	DELAWANNA	1,290	1,290	207.3	34.0	20.5	3	1909	Camden, N. J.	New York, N. Y.
6352		Sch.	Delaware	19	10	48.8	15.2	6.0	5	1866	Philadelphia, Pa.	Philadelphia, Pa.
20428	KSRL	Sch.	DELAWARE SUN	3,703	3,470	173.6	30.4	13.0	6	1868	Detroit, Mich.	Port Huron, Mich.
157080		Sch.	Delight	9	7	43.0	12.3	3.4	2	1882	Quincy, Mass.	Philadelphia, Pa.
157575		Slp.	Della Fox	7	5	31.4	12.8	3.5	1	1900	Queen Anne County, Md.	Baltimore, Md.
157555		Slp.	Della Griffin	5	5	37.5	12.8	3.0	4	1899	Sullivan Island, S. C.	Charleston, S. C.
157223		Sch.	Della Townsend	12	7	52.0	14.5	3.8	4	1888	Holland Island, Md.	Crisfield, Md.
157150		Sch.	Dellie	20	25	52.4	10.4	5.0	3	1885	Oriole, Md.	Do.
201368		Slp.	Delina W	0	0	39.8	13.3	2.8	4	1904	Key West, Fla.	Tampa, Fla.
210848		Sch.	Delphine Cabral	110	77	101.6	23.0	11.5	19	1912	Oriole, Md.	Crisfield, Md.
157276		Sch.	Delta	209	205	134.0	28.9	10.3	6	1890	Essex, Mass.	Provincetown, Mass.
212810	LDWV	Sch.	Delta	317	250	118.3	30.5	11.9	6	1892	Algonac, Mich.	Chicago, Ill.
201136	KTGC	Sch.	Dendron	692	599	198.0	30.1	11.8	5	1904	Cheverle, N. B.	Gulfport, Miss.
157195		Sch.	Denver	33	31	62.0	16.2	6.3	2	1887	Elkton, Md.	Baltimore, Md.
201090		Sch.	Dependen	51	51	58.8	21.5	5.9	4	1905	Sacketts Harbor, N. Y.	Cape Vincent, N. Y.
157136		Sch.	Depré Bros	19	11	51.4	18.0	3.9	2	1884	Holly, Fla.	Key West, Fla.
202303		Sch. y.	Desa	49	43	56.6	18.0	6.0	6	1903	Madisonville, La.	New Orleans, La.
157606	KVHD	Sch. y.	Desada	37	35	59.9	15.8	5.0	4	1879	Boston, Mass.	Boston, Mass.
6898		Slp.	Destro	7	7	30.6	12.5	3.9	2	1876	San Juan, P. R.	San Juan, P. R.
203520		Sch.	De Soto	37	27	59.0	20.8	4.0	6	1900	Groton, Conn.	New York, N. Y.
157361		Slp.	Despatch	10	10	30.0	14.0	4.5	1	1892	Bay St. Louis, Miss.	Gulfport, Miss.
211920	LDJH	Sch.	DETROIT	1,166	1,101	251.1	37.0	19.8	3	1893	San Francisco, Cal.	San Francisco, Cal.
200691		Slp.	Detroit	6	5	30.0	13.4	3.0	2	1904	Baltimore, Md.	New York, N. Y.
											Bluffton, S. C.	Beaufort, S. C.

1 Formerly (a barge 127.

2 Formerly schooner-barge Jeanie.

3 Formerly schooner Andrew G. Pierce, Jr.

4 Formerly schooner George H. Mills.

5 Formerly schooner Luclada G. Potter.

6 Formerly schooner William L. Douglas.

7 Formerly British schooner Delta.

8 Formerly Spanish schooner Desada.

9 Formerly U. S. at s. Detroit.

† Composite.

MERCHANT SAILING VESSELS OF THE UNITED STATES—Continued.

Official No.	Signal letters.	Rtg.	Name of vessel.	Gross tonnage.	Net tonnage.	Length.	Breadth.	Depth.	Crew.	When built.	Where built.	Home port (where permanent document issues).
						Feet.	Feet.	Feet.				
157431	KMJD	*Sch.	Dovon	724	607	174.0	35.3	14.3	2	1895	Bath, Me.	Perth Amboy, N. J.
157684		Slp.	Dew Drop	8	7	40.5	12.7	3.3	1	1902	Chesconnessex, Va.	Cape Charles, Va.
157511		Cat.	Dowey	6	6	26.2	11.9	3.0	1	1898	Harwich Port, Mass.	Marblehead, Mass.
187620		Slp.	Dewey	6	6	42.8	13.7	2.8	3	1898	Deals Island, Md.	Crisfield, Md.
6302		Slp.	De Witt	25	33	46.6	19.0	6.6	1	1850	Brooklyn, N. Y.	New York, N. Y.
6111		Sch.	Dexter	51	51	75.2	22.8	5.4	3	1871	North River, N. C.	Beaufort, N. C.
157358		Sch.	Diadem	9	9	47.3	12.9	3.1	3	1892	London, England	Crisfield, Md.
157574	KPWH	Bk.	Diamond Head	1,012	952	194.2	31.2	20.2	5	1866	Morhead City, N. C.	San Francisco, Cal.
157348		Sch.	Dickie Bird	6	5	41.5	11.5	2.8	1	1892	Charleston, S. C.	Beaufort, N. C.
157138		Slp.	Diotator	9	8	35.9	13.4	3.7	2	1884	Charleston, S. C.	Charleston, S. C.
157444	KMRN	*Slp.	Dighton	262	252	142.4	31.3	8.1	2	1896	Bath, Me.	Fall River, Mass.
157036		Cat.	Dionis	6	5	26.7	11.8	4.0	1	1881	Hlyannus, Mass.	Vineyard Haven, Mass.
157395	KLVC	Sch.	Dirrtoo	3,004	2,845	312.0	45.1	25.6	28	1894	Bath, Me.	Bath, Me.
157186		Slp.	Diver	144	137	59.0	28.2	7.5	1	1886	Noank, Conn.	New London, Conn.
157018		Sch.	Dixie	17	16	48.4	16.3	5.5	0	1880	Beverly, Mass.	Gloucester, Mass.
187682		Sch.	Doll	12	9	37.8	13.0	4.2	1	1897	Brunswick, Ga.	Savannah, Ga.
6881		Sch.	Dolly Maria	17	7	49.6	12.1	3.0	4	1876	Bomerset County, Md.	Crisfield, Md.
157845		Sch.	Dolores	33	31	61.6	16.4	6.0	5	1871	Arcelo, P. R.	San Juan, P. R.
157680		Sch.	Dolores	18	12	51.2	12.2	3.8	2	1892	New Orleans, La.	New Orleans, La.
157033		Sch.	Dolphin	7	7	34.0	11.6	4.2	2	1881	Millbridge, Me.	Stonington, Me.
157079		Sch.	Dolphin	19	18	55.0	15.0	3.3	1	1882	Red Bluff, Tex.	Galveston, Tex.
157258		Sch.	Dolphin	7	6	43.5	10.5	3.0	3	1889	Annamesssex, Md.	Reedville, Va.
200614		Slp.	Dolphin	12	8	36.4	15.2	2.9	1	1904	Montgomery, Ga.	Beaufort, S. C.
200670		Slp.	Dominga	6	6	27.8	9.3	4.3	2	1908	Fajardo, P. R.	San Juan, P. R.
200317		Slp.	Dona	5	5	44.4	11.4	2.6	1	1906	Lawsonia, Md.	Reedville, Va.
157563		Slp.	Donald H. Warner	9	6	43.0	14.7	3.0	1	1900	Bahayen, N. C.	Edenton, N. C.
209232		Slp.	Donna Forester	24	18	55.0	16.3	5.2	5	1911	Orlolo, Md.	Baltimore, Md.
157290	KJCR	Sch.	Donna T. Briggs	204	168	111.2	29.3	8.6	4	1891	Myatio, Conn.	Providence, R. I.
157106		Sch.	Donzella	8	7	49.4	12.2	3.5	1	1883	Bomerset County, Md.	Philadelphia, Pa.
157134		Sch.	Dora	44	42	69.5	23.3	4.8	2	1884	San Francisco, Cal.	San Francisco, Cal.
157137		Sch.	Dora	17	16	58.4	15.8	4.4	2	1884	Annapolis, Md.	Annapolis, Md.
157468		*Sch.	Dora	828	745	184.7	35.1	16.5	3	1896	Bath, Me.	Boston, Mass.
157561	KMQB	Sch.	Dora	14	11	52.0	16.5	4.0	2	1899	Bahayen, N. C.	Richmond, Va.
157125	KOMJ	Sch.	Dora Allison	339	275	134.5	33.7	10.1	6	1884	Tottenville, N. Y.	Mobile, Ala.
206898		*Slp.	Dora G.	6	6	31.8	12.5	2.3	2	1907	Seadrift, Tex.	Port Lavaca, Tex.
6161		Slp.	Dora Dean	16	15	40.0	16.8	3.9	2	1863	Norwalk, Conn.	Bridgeport, Conn.
157466		Slp.	Dora Hall	7	5	39.0	13.3	3.1	4	1896	Fairmount, Md.	Crisfield, Md.
157449		Cat.	Dora E. Hunt	6	6	25.9	12.3	3.8	0	1893	Newport, R. I.	Newport, R. I.
157441		Sch.	Doris	26	15	51.4	18.3	5.3	1	1896	Bridgton, N. J.	Philadelphia, Pa.
157090	KBJO	Sch.	Doris	322	310	142.4	35.2	10.0	6	1903	Phippsburg, Mo.	Gulfport, Miss.
201963	KTVB	Slp. y.	Doris	41	28	61.2	15.1	10.0	3	1905	Bristol, R. I.	Boston, Mass.
157452		Sch.	Dorkele Emily	12	9	44.4	14.9	3.7	2	1897	Biloxi, Miss.	Gulfport, Miss.
157422		Sch.	Dorothy	38	38	60.2	17.2	7.6	7	1897	Essex, Mass.	Galveston, Tex.
200633		Sch.	Dorothy	70	44	79.0	21.3	8.6	0	1904do.	Pensacola, Fla.
202501		Slp.	Dorothy	10	8	47.6	15.7	3.6	6	1905	Deals Island, Md.	Crisfield, Md.
210401		Sch.	Dorothy Hilshelm	16	11	50.0	17.4	3.8	5	1912	Biloxi, Miss.	Gulfport, Miss.
157695	KSLV	Sch.	Dorothy Palmer	2,872	2,315	204.0	40.2	22.8	12	1903	Waldoboro, Me.	Boston, Mass.
201637	KTNR	Sch.	Dorothy B. Barrett	2,068	1,799	259.5	45.4	25.1	10	1901	Bath, Me.	Bath, Me.
157614		Slp.	Dos Hermanos	20	18	46.6	13.9	5.0	3	1839	St. Thomas, D. W. I.	San Juan, P. R.
6387		Sch.	Dove	16	9	44.6	15.0	4.2	2	1856	Hunting Creek, Va.	Alexandria, Va.
6906		Slp.	Dove	7	7	38.0	12.8	3.4	1	1870	Bayridge, N. Y.	Perth Amboy, N. J.
157407	KMGF	*Sch.	Draper	855	823	192.3	34.7	16.0	3	1894	Noank, Conn.	Philadelphia, Pa.
6425		Sch.	Dreadnaught	40	38	60.0	23.0	4.3	1	1866	San Francisco, Cal.	San Francisco, Cal.
6995		Sch.	Dreadnaught	0	5	45.5	10.2	2.6	2	1880	Nanticoke, Md.	Baltimore, Md.
211942		Slp.	Dreadnaught	20	15	49.5	18.8	5.4	3	1914	Bluffton, S. C.	Savannah, Ga.
157392		Sch.	Drummer	22	21	41.4	14.6	4.3	3	1893	New Berlin, Fla.	Koy West, Fla.
200798		Sch.	Duchess	26	20	50.0	10.3	3.6	3	1909	Tarpon Springs, Fla.	Tampa, Fla.
201316		Slp.	Duncan	6	5	32.3	11.5	3.0	1	1904	Collington, N. C.	Manteo, N. C.
202381		*Sch.	Dunmore	58	53	107.8	30.2	13.0	3	1905	Solomons, Md.	New York, N. Y.
157327		Sch.	Dunoch	17	17	41.8	11.9	3.0	2	1868	Hoopers Island, Md.	Annapolis, Md.
213023	LDWQ	Slp.	DUNSYRE	2,149	2,055	277.8	41.8	24.4	21	1891	Port Glasgow, Scotland	San Francisco, Cal.
210255	LCMH	Sch.	Dustin G. Cressy	862	726	182.3	38.2	15.0	7	1912	Bath, Me.	Bath, Me.
157456		Sch.	Duxbury	37	30	61.5	19.0	5.1	3	1896	Bonola, Cal.	Port Angelus, Wash.
E.												
8275		Sch.	E. Blossay	31	21	61.0	21.3	4.0	3	1860	Fish River, Ala.	New Orleans, La.
135530		Sch.	E. Wheeler	11	7	38.5	15.0	3.1	1	1860	Play Point, N. C.	Newbern, N. C.
135534		Sch.	E. A. Cranmer	17	17	44.6	17.3	5.2	0	1851	Greenbank, N. J.	Philadelphia, Pa.
136295		Sch.	E. A. Whitmore	38	36	55.1	18.5	5.4	1	1892	Millbridge, Me.	Machias, Me.
136654	KRJD	Sch.	E. B. Jackson	682	616	182.7	38.5	14.0	9	1901	Abardon, Wash.	San Francisco, Cal.
135516	JVKQ	*Sch.	E. B. Sutton	1,900	1,671	227.8	41.8	17.4	4	1881	Bath, Me.	Perth Amboy, N. J.
207902		Slp.	E. C. Collier	19	14	52.0	17.0	4.3	6	1910	Deals Island, Md.	Crisfield, Md.
135149		Sch.	E. C. Knight	71	68	85.2	20.5	8.0	4	1875	Brooklyn, N. Y.	Brunswick, Ga.
136814		Slp.	E. O. Lilly	9	0	44.0	14.8	3.0	4	1900	Marsh Markot, Va.	Crisfield, Md.
136619		Sch.	E. F. Anderson	12	9	34.0	14.7	3.7	2	1897	Allmondeville, Va.	Richmond, Va.

^a Formerly British bark Gainsborough.
^b Hawaiian bark Diamond Head.

^c Formerly Spanish schooner Dolores.
^d Formerly Spanish sloop Dos Hermanos.

^e Formerly schooner-charge Patuxent.
^f Formerly British ship Dunsyre.

MERCHANT SAILING VESSELS OF THE UNITED STATES—Continued.

Official No.	Signal letters.	Rtg.	Name of vessel.	Gross tonnage.	Net tonnage.	Length.	Breadth.	Depth.	Crew.	When built.	Where built.	Home port (where permanent document issues).
						Feet.	Feet.	Feet.				
8452		Sch.	E. F. Mead	40	38	62.0	21.8	4.7	2	1868	Nyaak, N. Y.	Perth Amboy, N. J.
136714		Sch.	E. H. Taylor	63	45	74.0	22.5	6.0	3	1898	Pocomoke City, Md.	Baltimore, Md.
200654		Sch.	E. L. Fay	35	25	54.6	22.0	4.0	1	1904	Portland, Fla.	Panama, Fla.
208213		Slp.	E. L. Lowe	5	5	26.5	11.2	3.5	2	1910	Key West, Fla.	Key West, Fla.
136711		Slp.	E. M. Hubbard	8	8	41.0	13.5	2.9	2	1898	Hudson, Md.	Baltimore, Md.
135728		Sch.	E. M. Skinner	76	72	84.7	21.0	6.2	4	1883	Churchcreek, Md.	Do.
135451		Cat.	E. O. Matthews	6	6	28.8	12.1	4.4	2	1880	Newport, R. I.	Newport, R. I.
135539		Sch.	E. P. Evans	36	34	62.5	20.2	5.6	3	1881	Pungoteague, Va.	Reedville, Va.
212013	LDRK	Bkn.	E. R. Sterling	2,577	2,351	308.2	42.9	25.1	18	1883	Belfast, Ireland	Beattie, Wash.
135294		Slp.	E. R. Tilton	6	5	27.0	11.8	3.0	1	1875	Bluepoint, N. Y.	New York, N. Y.
130705		Slp.	E. S. Crosswell	10	10	41.7	14.2	3.7	5	1893	Hartford, Conn.	Crisfield, Md.
135417		Sch.	E. S. Johnson	60	71	88.5	24.0	7.3	5	1882	Baltimore, Md.	Newport News, Va.
8769		Sch.	E. S. Wilson	24	23	50.0	16.7	6.2	1	1871	Millbridge, Mo.	Casino, Me.
136010		Sch.	E. S. Wilson	44	42	60.4	20.8	6.0	4	1888	Madsen, Md.	Baltimore, Md.
136066		Sch.	E. T. Hamor	52	50	63.8	21.8	5.9	2	1889	Eden, Mo.	Ellsworth, Me.
8938		Sch.	E. T. Judd	389	369	149.5	29.6	11.4	6	1872	Bay City, Mich.	Toledo, Ohio.
136080		Sch.	E. T. Mace	7	7	46.0	11.5	3.0	2	1889	Dorchester County, Md.	Annapolis, Md.
136707		Slp.	E. T. Riggan	6	6	38.0	13.5	2.8	1	1898	Crisfield, Md.	Cape Charles, Va.
135924		Sch.	E. W. Tunnell	63	60	76.3	20.5	8.6	7	1887	Brooklyn, N. Y.	Key West, Fla.
200413	KSRF	Sch.	E. Marie Brown	456	378	152.9	35.6	11.5	6	1903	Thomaston, Me.	Rockland, Me.
201643	KTMH	Sch.	E. Starr Jones	916	788	185.8	33.1	19.2	7	1904	do.	Do.
8024		Sch.	E. and S. Mayhew	37	35	59.5	19.5	5.3	6	1866	Leesburg, N. J.	Baltimore, Md.
135293	JSKB	Sch.	Eagle	102	97	85.4	20.5	6.5	3	1877	Stauben, Mo.	Danvers, Me.
136788		Slp.	Eagle	7	9	29.5	14.2	3.7	1	1897	Hartford, Conn.	New Haven, Conn.
136834		Sch.	Eagle	7	9	43.2	11.7	2.2	2	1901	Morhead City, N. O.	Wilmington, N. C.
137021		Sch.	Eagle	14	14	37.5	12.6	3.5	1	1902	Friday Harbor, Wash.	Port Townsend, Wash.
136798		Slp.	Eaglet	12	12	38.1	15.0	4.2	1	1900	Now Haven, Conn.	Bridgeport, Conn.
136680	KNJS	*Sch.	Eagle Hill	911	843	195.0	34.8	17.6	4	1898	Noank, Conn.	Philadelphia, Pa.
136199	KJMP	Sch.	Eagle Wing	1,232	1,070	219.7	40.1	20.8	9	1891	Kennebunk Port, Me.	New York, N. Y.
136828		Slp.	Earl	5	5	36.1	13.5	2.3	3	1899	Cambridge, Md.	Crisfield, Md.
203553		Slp.	Earl	7	6	41.8	14.0	3.0	4	1906	Deeporeek, Va.	Reedville, Va.
136682		Sch.	Earl Biscoe	41	39	79.5	22.0	3.6	2	1888	Washington, D. C.	Washington, D. C.
135507		Sch.	Early Bird	58	40	74.8	22.3	6.2	3	1880	Solomons Island, Md.	Baltimore, Md.
135710		Sch.	East Lynne	25	24	52.0	18.3	5.2	2	1883	Dorchester County, Md.	Crisfield, Md.
136727	KNVM	*Sch.	Easton	531	448	167.0	34.6	11.5	3	1899	Noank, Conn.	Fall River, Mass.
203366	KWQM	*Sch.	Easton	830	732	190.2	35.0	14.7	3	1906	do.	New York, N. Y.
209231		Slp.	Eben	27	21	64.3	18.7	5.2	6	1911	Orlolo, Md.	New York, N. Y.
135108		Sch.	Eben Parsons	81	88	80.5	22.5	8.4	4	1875	Gouster, Mass.	Crisfield, Md.
136573	KMTV	Bkn.	Echo	707	650	183.0	39.4	15.0	9	1896	North Bend, Oreg.	Boston, Mass.
136590		Sch.	Eclipse	22	19	52.0	17.2	3.4	2	1896	Dauphin Island, Ala.	San Francisco, Cal.
136739		*Sch.	Eclipse	30	26	54.0	17.5	4.0	4	1888	Oshkoah, Wis.	Mobile, Ala.
136363		Sch.	Ed MoWilliams	743	706	200.0	35.0	13.6	6	1883	West Bay City, Mich.	Marquette, Mich.
135051	JQCP	Sch.	Eddie	119	113	104.0	26.6	7.0	4	1874	Dorchester County, Md.	Crisfield, Md.
135249		Slp.	Eddie	6	6	27.0	12.5	3.0	1	1876	Norfolk, N. Y.	Norfolk, N. Y.
137022		Slp.	Eddie Collier	9	9	46.4	15.2	3.6	4	1902	Deals Island, Md.	Crisfield, Md.
135692		Sch.	Eddie Cook	10	9	43.1	14.5	3.3	6	1883	Cambridge, Md.	Baltimore, Md.
137034		Slp.	Eddie Leo	8	6	44.0	13.0	3.4	1	1902	Dreka, Va.	Crisfield, Md.
136126		Slp.	Edgar Bernard	16	15	41.5	15.7	4.3	2	1876	Glenwood, N. Y.	Perth Amboy, N. J.
136430		Sch.	Edgar Randall	62	59	75.3	20.0	8.2	7	1894	Essex, Mass.	Mobile, Ala.
208029		Sch.	Edgar W.	6	5	34.5	12.1	2.6	3	1908	Essex, Va.	Mobile, Ala.
137031	KBCG	Sch.	Edgar W. Murdock	1,451	1,215	217.3	42.7	19.9	11	1902	Rockport, Me.	Rockport, Me.
130493	KHLS	*Sch.	Edgewater	84	845	176.0	36.8	17.3	8	1880	Brooklyn, N. Y.	New York, N. Y.
135973		Slp.	Edison	14	8	42.0	15.5	4.3	4	1888	Dividing Creek, N. J.	Philadelphia, Pa.
205676		Sch.	Edison	8	5	33.5	15.5	3.2	3	1908	New Orleans, La.	New Orleans, La.
8633		Slp.	Edith	16	16	40.8	17.4	4.4	1	1870	Greenport, N. Y.	Bag Harbor, N. Y.
136371		Slp.	Edith	5	5	26.9	10.5	4.5	2	1893	Deer Isle, Me.	Casino, Me.
136737	KIPCD	*Sch.	Edith	515	460	169.8	34.4	11.6	8	1899	Noank, Conn.	New London, Conn.
136708	KPMD	*Sch.	Edith	859	706	185.8	35.2	17.1	3	1899	Bath, Me.	Boston, Mass.
136861	KQNS	Sch.	Edith	1,263	1,051	196.9	40.4	18.4	10	1901	do.	New York, N. Y.
203704		Sch.	Edith	135	119	87.0	31.5	6.0	3	1906	San Francisco, Cal.	San Francisco, Cal.
200222		Sch.	Edith A.	8	7	32.0	12.0	5.4	2	1903	Haverhill, Mass.	Newburyport, Mass.
136932		Slp.	Edith Bozman	6	6	41.0	13.6	3.5	4	1901	Orlolo, Md.	Crisfield, Md.
203571		Slp.	Edith C.	6	5	39.3	13.5	2.8	3	1906	Deeporeek, Va.	Cape Charles, Va.
203832		Slp.	Edith Clark	6	5	28.6	6.0	3.1	1	1908	Lowland, N. C.	Washington, N. O.
136638		Slp.	Edith Creighton	6	6	39.0	13.7	2.8	4	1897	Fishing Creek, Md.	Crisfield, Md.
135959		Sch.	Edith M.	6	6	46.4	11.4	3.0	2	1865	St. Peters Creek, Md.	Reedville, Va.
136763		Slp.	Edith M.	8	8	38.0	13.8	3.8	2	1899	Tyaskin, Md.	Do.
135683	KBHH	Sch.	Edith McIntyre	100	96	99.4	24.9	9.5	5	1883	Bath, Me.	Portland, Me.
136407		Sch.	Edith Maroy	27	26	69.0	19.0	6.7	3	1895	Solomons Island, Md.	Annapolis, Md.
136998		Cat.	Edith May	7	7	32.6	12.0	3.4	1	1897	Port Republic, N. J.	Tuckerton, N. J.
130403		Sch.	Edith Mulr.	13	9	54.0	14.8	4.0	2	1893	St. Peters, Md.	Crisfield, Md.
204724	KWLD	Sch.	Edith Silveira	86	54	63.0	21.4	10.8	14	1907	Essex, Mass.	Boston, Mass.
8336		Slp.	Edith Thurber	9	8	34.0	13.4	3.8	1	1857	Port Jefferson, N. Y.	Perth Amboy, N. J.
136540		Sch.	Edith E. Dennis	102	97	86.6	26.5	6.8	4	1896	Greenport, N. Y.	Greenport, N. Y.
136922		Sch.	Edith F. Todd	20	19	63.4	18.2	4.6	8	1901	Orlolo, Md.	Crisfield, Md.

a British bkn. Lord Wolsey.
 b British bkn. Columbia.
 c British bkn. Lord Wolsley.
 d Barkentine Everett G. Griggs.

2 Formerly schooner-barge N. & W. 6.
 3 Formerly schooner Edith G. Folwell.

MERCHANT SAILING VESSELS OF THE UNITED STATES—Continued.

Offical No.	Signal letters.	Rtg.	Name of vessel.	Gross tonnage.	Net tonnage.	Length.	Breadth.	Depth.	Crew.	When built.	Where built.	Home port (where permanent document issues).
						Feet.	Feet.	Feet.				
136837	KQJT	Sch.	Edith H. Symington.....	962	881	184.7	39.0	18.6	22	1900	Newburyport, Mass.	Perth Amboy, N. J.
136838		Sch.	Edith H. Verrall.....	53	51	80.0	21.0	4.4	3	1901	Acotink, Va.	Washington, D. C.
136981		Slp.	Edith L. Leonard.....	10	9	42.5	14.8	3.3	4	1889	Cambridge, Md.	Baltimore, Md.
136700		Slp.	Edith M. Clarke.....	14	14	53.0	16.5	4.2	1	1898	Inverness, Md.	Crisfield, Md.
136253	KLBR	Sch.	Edith M. Prior.....	111	78	90.8	23.4	9.7	21	1891	Essex, Mass.	New York, N. Y.
110833	KGMW	Sch.	Edith S. Cummins.....	641	544	174.5	37.5	13.3	8	1889	Thomaston, Me.	Philadelphia, Pa.
135767		Sch.	Edith W. Scott.....	42	39	61.0	21.4	6.5	7	1884	Cambridge, Md.	Baltimore, Md.
7018		Sch.	Edmond S. Conner.....	20	12	49.6	16.9	4.0	3	1841	Philadelphia, Pa.	Newport News, Va.
133098	KORO	Sch.	Edna.....	325	282	122.5	32.7	10.4	6	1889	Columbia Falls, Me.	Maclias, Me.
156509		Sch.	Edna.....	10	10	48.0	12.5	2.9	1	1895	Cedarun, N. J.	Somers Point, N. J.
136541		Slp.	Edna.....	12	8	30.5	13.4	5.9	5	1896	Beverly, Mass.	Barnes, Mass.
136652		Slp.	Edna.....	8	5	29.0	10.7	3.7	1	1887	Savannah, Ga.	Savannah, Ga.
136107		Slp.	Edna B.....	7	5	31.3	13.2	3.5	1	1890	Patchogue, N. Y.	Bridgport, Conn.
136527		Sch.	Edna B.....	7	5	35.2	11.5	3.2	2	1885	Longbeach, Miss.	Mobile, Ala.
136629		Sch.	Edna B.....	5	5	38.0	13.0	2.6	4	1896	Elliot, Md.	Crisfield, Md.
200453		Sch.	Edna D.....	20	12	57.0	17.4	3.5	4	1903	Illiot, Miss.	New Orleans, La.
136764		Slp.	Edna J.....	6	6	37.0	13.6	3.2	1	1899	Fairmont, Md.	Alexandria, Va.
136688		Sch.	Edna Watts.....	20	20	43.1	16.2	5.3	2	1898	Port Blakely, Wash.	Unalaska, Alaska.
136088		Sch.	Edna E. Lockwood.....	10	9	53.6	15.3	2.7	2	1889	Tilghmans Island, Md.	Baltimore, Md.
201403		Slp.	Edna G. Crookwell.....	6	5	37.5	13.4	3.2	4	1904	Orlolo, Md.	Crisfield, Md.
136644		Slp.	Edna J. Cox.....	6	6	37.4	13.7	2.8	2	1897	Fairmont, Md.	Annapolis, Md.
135225		Sch.	Edna M. Lore.....	33	21	54.5	19.3	5.5	10	1876	Mauricetown, N. J.	Wilmington, Del.
212828	LFBM	Bk.	Edna M. Smith.....	616	736	184.9	35.1	18.0	11	1903	Harvey Bank, New Brunswick.	Mobile, Ala.
136227		Sch.	Edna and Alice.....	22	21	53.4	17.0	4.6	2	1891	Rockhall, Md.	Baltimore, Md.
136085		Sch.	Edna and Nellie.....	13	12	51.0	14.8	3.7	2	1889	Rockville, Md.	Annapolis, Md.
210820		Sch.	Edward Foster.....	20	13	55.1	18.7	3.4	5	1912	Pascagoula, Miss.	Gulfport, Miss.
202507		Sch.	Edward L.....	18	16	51.3	15.8	3.2	3	1905	Mon Louis Island, Ala.	Mobile, Ala.
8306		Sch.	Edward Leary.....	33	22	60.0	20.7	5.8	3	1866	Somerset County, Md.	Annapolis, Md.
136915		Slp.	Edward McDaniel.....	7	7	38.9	14.8	3.7	5	1901	Orlolo, Md.	Crisfield, Md.
136037		Slp.	Edward Preston.....	6	6	29.9	12.8	3.5	1	1889	Patchogue, N. Y.	Greenport, N. Y.
136762	KPLB	Slp.	EDWARD SEWALL.....	3,206	2,916	332.0	45.3	25.5	29	1899	Bath, Me.	Bath, Me.
136532	KMPG	Sch.	Edward Smith.....	440	368	147.9	30.2	10.6	7	1896	do.	New York, N. Y.
135714	KBQW	Sch.	Edward Stewart.....	398	363	140.9	33.1	12.2	7	1883	Brewer, Me.	Bath, Me.
135730		Sch.	Edward Trevoxy.....	83	66	81.4	22.8	7.8	4	1883	Boothbay, Me.	Maclias, Me.
205872	KWSL	Sch.	Edward B. Winslow.....	3,424	2,482	318.4	50.0	23.7	12	1908	Bath, Me.	Boston, Mass.
135885		Slp.	Edward O. Burton.....	15	10	40.0	15.0	4.5	3	1880	Marous Hook, Pa.	Wilmington, Del.
135899		Sch.	Edward C. Vannaman, Jr.....	15	10	41.5	16.1	4.2	4	1886	Mauricetown, N. J.	Philadelphia, Pa.
135742		Sch.	Edward E. Barrett.....	69	65	83.2	21.2	8.5	6	1883	Brooklyn, N. Y.	Gulfport, Miss.
135875	KMVB	Sch.	Edward E. Briry.....	1,013	1,408	228.5	42.9	20.3	12	1890	Bath, Me.	Bath, Me.
76284		Sch.	Edward E. Skesele.....	199	189	122.9	26.9	9.0	6	1881	Milwaukee, Wis.	Grand Haven, Mich.
207181	LBJG	Sch.	Edward F. Clark.....	601	549	161.7	35.5	14.1	4	1910	New London, Conn.	New London, Conn.
116901	JWTO	Sch.	Edward G. Hight.....	495	413	132.5	24.5	16.9	6	1883	Petty Island, N. J.	Tampa, Fla.
136122	KHFO	Sch.	Edward H. Blake.....	544	494	164.7	34.6	13.0	8	1890	Millbridge, Me.	Bangor, Me.
200662	KSWB	Sch.	Edward H. Cole.....	1,791	1,395	228.0	43.2	20.7	12	1904	Rockland, Me.	Boston, Mass.
205024	KWND	Sch.	Edward J. Lawrence.....	3,350	2,483	320.2	50.0	23.9	12	1908	Bath, Me.	Portland, Me.
136468		Sch.	Edward J. Roberts.....	14	12	55.0	5.6	2.7	0	1894	Fish River, Ala.	Mobile, Ala.
135629		Sch.	Edward L. Martin.....	84	80	87.2	23.6	0.8	9	1882	Sussex County, Del.	Readville, Va.
137061	KSHN	Sch.	Edward R. Baird, Jr.....	279	239	132.0	28.3	9.8	6	1903	Bethel, Del.	Wilmington, Del.
209252	LOFV	Sch.	Edward R. Smith.....	535	493	158.2	34.5	14.1	10	1911	Phippsburg, Me.	Boston, Mass.
137018	KRWI	Sch.	Edward R. West.....	835	762	190.0	40.0	14.5	10	1902	Aberdeen, Wash.	San Francisco, Cal.
135692		Sch.	Edward S. Ewleth.....	89	61	83.2	22.5	8.2	4	1833	Essex, Mass.	Boston, Mass.
136892		Sch.	Edward V. Hendrixson.....	95	82	80.0	26.0	6.3	3	1901	Milford, Del.	Baltimore, Md.
203877		Sch.	Edwin.....	11	11	43.2	12.6	2.5	1	1907	Bettle, N. O.	Wilmington, N. C.
135491		Sch.	Edwin G.....	79	75	84.0	23.9	6.5	4	1881	Cambridge, Md.	Baltimore, Md.
210477	LONP	Sch.	Edwin G. Farrar.....	556	484	166.2	34.6	14.2	6	1912	Phippsburg, Me.	Hoston, Mass.
7841		Sch.	Edwin L. Pearce.....	41	39	60.5	20.8	4.6	1	1865	Brick, N. J.	Elsworth, Me.
136328	KLMO	Sch.	Edwin R. Hunt.....	1,132	1,005	191.8	38.9	19.4	8	1892	Bath, Me.	Bath, Me.
7740	HOBS	Sch.	Edwin R. Kirk.....	204	224	120.0	31.0	10.1	5	1804	Keyport, N. J.	New York, N. Y.
136784	KPRT	Sch.	Edwin and Maud.....	208	178	126.5	23.8	8.6	4	1900	Bethel, Del.	Wilmington, Del.
130156	JTLB	Sch.	Edwina.....	459	389	143.9	31.1	12.4	6	1879	Bath, Me.	Charleston, S. C.
136769		Lgr.	Edwina.....	6	5	34.0	11.6	3.4	1	1899	Morgan City, La.	Morgan City, La.
136433		Sch.	Eme.....	9	9	34.0	11.0	7.0	1	1894	Camden, Me.	Rockland, Me.
136513		Slp.	Eme.....	6	6	29.7	10.6	5.5	1	1885	Brooklin, Me.	Castine, Me.
136736		Slp.	Eme.....	6	6	35.3	13.0	3.1	1	1899	Rook Creek, Md.	Philadelphia, Pa.
136825		Slp.	Eme.....	7	7	40.3	13.5	3.4	3	1900	Orlolo, Md.	Crisfield, Md.
135236		Sch.	Eme Estelle.....	32	31	58.0	19.6	4.9	2	1876	Talbot County, Md.	Newport News, Va.
135577		Slp.	Emie K.....	9	7	40.3	14.6	3.0	2	1896	Fairmount, Md.	Reedville, Va.
136652		Slp.	Emie May.....	7	5	41.0	14.0	3.0	1	1900	Chocomaconex, Va.	Crisfield, Md.
135524		Sch.	Emie A. Chase.....	22	21	53.5	18.2	4.8	2	1881	Pocomoke City, Md.	Haltimoro, Md.
135813		Sch.	Emie E. Mace.....	10	9	43.6	14.5	3.5	4	1881	Madison, Md.	Philadelphia, Pa.
136334		Sch.	Emie M. Laird.....	18	17	60.0	16.1	4.5	4	1892	Orlolo, Md.	Crisfield, Md.
136478		Slp.	Emie and Lena.....	6	5	38.5	12.0	3.4	1	1894	Mount Vernon, Md.	Richmond, Va.
212478		Sch.	Emilia.....	41	41	56.2	20.8	7.9	3	1914	Tarpon Springs, Fla.	Tampa, Fla.
36560		Sch.	Etha.....	24	15	55.4	18.4	4.0	3	1875	Wolf River, Miss.	Gulfport, Miss.

1 Formerly schooner Robert McFarland.
 2 Formerly British bark Edna M. Smith. Lost 1915.
 3 Formerly schooner John Mea.

4 Formerly schooner Samuel J. Vrooman.
 5 Formerly schooner Nellie T. Morse.

MERCHANT SAILING VESSELS OF THE UNITED STATES—Continued.

Official No.	Signal letters.	Rlg.	Name of vessel.	Gross tonnage.	Net tonnage.	Length.	Breadth.	Depth.	Crew.	When built.	Where built.	Home port (where permanent document issues).
						Feet.	Feet.	Feet.				
136628		Slp.	Elbert	6	6	34.6	13.1	3.0	1	1901	Oxford, Md.	Baltimore, Md.
200483		Sch.	Elbert D.	23	14	57.0	17.4	3.9	4	1903	Biloxi, Miss.	New Orleans, La.
200101		Sch.	Elda	17	12	51.0	14.2	3.8	2	1903	Drummond, Mich.	Grand Haven, Mich.
203608		Slp.	Eldora	8	7	42.3	14.4	2.9	4	1906	Deepcreek, Va.	Crisfield, Md.
135636		Slp.	El Dorado	14	14	42.0	14.6	4.0	2	1882	Tottenville, N. Y.	Perth Amboy, N. J.
135992		Slp.	Eleanor	27	26	47.2	17.0	7.1	1	1888	Greenpoint, N. Y.	Norfolk, Va.
136593		Sch.	Eleanor	24	24	45.5	17.0	7.4	2	1897	Port Orange, Fla.	St. Augustine, Fla.
136929		Slp.	Eleanor	6	6	37.2	13.0	2.9	6	1901	Oxford, Md.	Baltimore, Md.
136844		Sch.	Eleanor A. Peroy	3,400	3,062	323.5	60.0	24.8	16	1900	Bath, Me.	Bath, Me.
208347		Sch.	Eleanor De Costa	114	74	60.7	24.0	11.4	22	1911	Essex, Mass.	Boston, Mass.
200427	KBRJ	Sch.	Eleanor F. Bartram	1,114	620	202.4	38.8	18.9	9	1903	East Boothbay, Me.	Do.
136338	KLNB	Sch.	Elector	119	84	95.4	24.0	10.4	22	1892	Essex, Mass.	New Bedford, Mass.
136789		Slp. y.	Electra	10	12	41.0	14.8	4.2	3	1900	Bristol, R. I.	New York, N. Y.
136231		Sch.	Electricity	17	9	48.0	17.4	4.2	3	1891	Bay St. Louis, Miss.	Mobile, Ala.
211194	LGWB	Sch. y.	Elmah	16	16	51.3	11.2	6.5	3	1913	New York, N. Y.	New York, N. Y.
208534	LBVII	Sch. y.	ELENA	206	158	112.0	26.7	17.0	22	1911	Bristol, R. I.	New London, Conn.
136042		Sch.	Eleanor Russell	15	15	60.0	16.0	4.9	2	1889	Solomons Island, Md.	Annapolis, Md.
135868		Slp.	Elovator	22	21	60.0	16.0	4.0	3	1885	Greenport, N. Y.	Greenport, N. Y.
136200		Sch.	Elgin	41	39	59.0	16.0	4.0	2	1891	Washington, N. C.	Newbern, N. C.
208190		Sch.	Eljah S. Adkins	82	60	89.7	23.8	6.4	3	1910	Salisbury, Md.	Crisfield, Md.
203030		Slp.	Elise	7	7	35.6	13.6	3.3	2	1911	Port Royal, S. C.	Beaufort, S. C.
203423	KVNT	Sch.	Elisha Atkins	1,259	1,049	202.0	40.9	21.1	9	1906	Bath, Me.	Bath, Me.
133795		Slp.	Elisha Saxton	8	8	32.3	14.1	3.7	1	1900	Patchogue, N. Y.	Bridgeport, Conn.
8793		Sch.	Elisha Day	139	132	67.5	25.4	8.4	3	1894	Gulfport, Conn.	Port Huron, Mich.
8174		Sch.	Elisha Ann	29	27	52.5	17.2	5.3	2	1867	New Bedford, Mass.	New Bedford, Mass.
135878		Sch.	Eliza Lena	10	9	43.4	18.4	2.9	4	1880	Bayou Caddy, Miss.	New Orleans, La.
135566	JVWT	Sch.	Eliza Lovensaler	159	141	90.1	25.3	8.9	5	1882	Thomaston, Me.	Thomaston, Me.
7254		Sch.	Eliza Mary	10	9	37.0	11.3	4.9	1	1838	Essex, Mass.	Rockland, Me.
8925		Slp.	Eliza Snediker	6	6	33.7	11.7	3.2	1	1873	Chelsea, N. Y.	Patchogue, N. Y.
136988		Slp.	Eliza T.	10	6	42.0	13.3	3.0	3	1902	Justisville, Va.	Reedville, Va.
8543		Slp.	Eliza A. Miller	7	15	37.3	15.8	4.1	1	1869	Patchogue, N. Y.	New York, N. Y.
8239		Slp.	Eliza A. West	9	8	35.8	13.7	3.8	2	1865	Boston, Mass.	Castine, Me.
3817	KWJP	Sch. y.	Elizabeth	10	10	41.0	13.7	5.6	2	1899	Gloucester, Mass.	New Haven, Conn.
135749		Sch.	Elizabeth	11	11	39.0	13.0	3.6	2	1883	Hunting Quarters, N. C.	Elizabeth City, N. C.
136778		Sch.	Elizabeth	228	205	112.8	30.0	9.5	4	1900	Wilmington, Del.	Ban Juan, P. R.
136854		Sch.	Elizabeth	288	262	123.4	31.0	10.0	3	1900do.	Philadelphia, Pa.
7741		Sch.	Elizabeth Ann	29	25	55.5	17.0	6.2	3	1839	Tampa, Fla.	Tampa, Fla.
135452		Sch.	Elizabeth Ann	63	65	80.2	25.8	6.4	4	1880	Barron Creek Springs, Md.	Reedville, Va.
210705		Sch.	Elizabeth Carter	35	32	63.0	18.1	5.1	3	1912	Alexandria, Va.	Washington, D. C.
209891		Sch.	Elizabeth Clarke	38	29	60.3	19.2	5.5	3	1912	Washington, D. C.	Do.
202646	KVDF	Sch.	Elizabeth Dantzer	424	361	134.0	25.9	15.4	6	1867	Glasgow, Scotland	Gulfport, Miss.
135768	KCLS	Sch.	Elizabeth Gilbert	570	482	148.3	35.0	12.0	8	1884	Bath, Me.	New York, N. Y.
8635		Slp.	Elizabeth Grafton	8	8	32.0	13.0	3.0	2	1870	Port Jefferson, N. Y.	Greenport, N. Y.
136075		Sch.	Elizabeth Hughes	10	10	51.8	13.2	3.8	2	1889	St. Peters Creek, Md.	Annapolis, Md.
136866	KQRC	Sch.	Elizabeth N.	138	102	99.0	24.4	10.7	21	1901	Essex, Mass.	Castine, Me.
136084		Sch.	Elizabeth A. Rowe	13	8	63.6	14.5	3.8	4	1882	St. Peters, Md.	Reedville, Va.
135797		Sch.	Elizabeth H. Raabo	20	19	57.5	17.0	4.1	3	1884	Back Bay, Miss.	Gulfport, Miss.
200259	KBQJ	Sch.	Elizabeth T. Doyle	781	660	174.3	36.0	18.4	7	1903	Boston, Mass.	Providence, R. I.
136530		Sch.	Elk	6	6	28.4	10.2	4.0	1	1890	Ballard, Wash.	Port Townsend, Wash.
268233	LBRW	Sch.	Elk	123	83	102.0	24.7	11.2	19	1910	Essex, Mass.	Boston, Mass.
136780	KPQM	Sch.	Elk Garden	847	749	185.7	35.3	19.2	3	1900	Bath, Me.	Philadelphia, Pa.
135863		Sch.	Ella	10	18	62.1	15.6	4.7	2	1882	Baltimore, Md.	Crisfield, Md.
135716		Sch.	Ella	26	18	62.0	18.4	6.0	3	1883	Pocomoke City, Md.	Alexandria, Va.
136139		Sch.	Ella	60	57	73.0	22.5	5.0	1	1889	Baltimore, Md.	Patchogue, N. Y.
135562		Slp.	Ella A.	10	9	35.5	13.5	3.3	1	1882	East Rockaway, N. Y.	Do.
135638		Sch.	Ella Agnes	10	9	46.7	14.5	2.8	7	1882	Cambridge, Md.	Crisfield, Md.
136266		Sch.	Ella Barnard	34	32	63.8	16.8	4.1	4	1892	Madison, Md.	Baltimore, Md.
21865		Sch.	Ella Belle	23	22	60.5	16.0	4.7	1	1869	Greenport, N. Y.	Patchogue, N. Y.
135632	JWQP	Sch.	Ella Clifton	108	02	80.0	23.0	7.3	4	1872	St. John, New Brunswick	Boston, Mass.
136184		Sch.	Ella Covington	16	15	55.0	16.0	4.1	1	1891	Currioman, Va.	Wilmington, Del.
8263		Sch.	Ella Davis	26	18	54.5	18.2	5.6	1	1872	Somerset County, Md.	Crisfield, Md.
8725		Sch.	Ella Eudora	31	29	52.2	19.0	4.9	1	1871	Mount Desert, Me.	Castine, Me.
135925		Sch.	Ella Flaherty	32	22	58.4	19.5	5.5	2	1882	Baltimore, Md.	Pope Charles, Va.
203587		Slp.	Ella Frances	6	6	43.0	14.6	3.5	2	1900	Hopkins, Va.	Crisfield, Md.
210852		Sch.	Ella G.	19	6	43.0	11.0	3.5	3	1912	Hollywood, Md.	Crisfield, Md.
136339		Sch.	Ella Gray	9	6	44.7	11.6	2.7	1	1892	Smyrna, N. C.	Annapolis, Md.
136998		Sch.	Ella Horton	7	7	42.4	10.0	3.5	1	1888	Moreshead City, N. C.	Beaufort, N. C.
135887		Sch.	Ella K.	31	21	56.6	20.8	4.4	2	1886	Jordan River, Miss.	Do.
136150		Sch.	Ella Larmore	10	9	43.5	15.2	3.3	6	1890	Cambridge, Md.	Crisfield, Md.
136041		Cat.	Ella Louise	5	5	28.0	12.5	3.8	0	1885	Hyannis, Mass.	Providence, R. I.
135260		Sch.	Ella M.	16	9	42.0	16.8	4.4	3	1876	Long Island, N. Y.	Philadelphia, Pa.
135609		Sch.	Ella May	12	11	42.0	12.4	3.4	2	1883	Patchogue, N. Y.	Perth Amboy, N. J.
136420		Sch.	Ella May	10	7	44.0	11.2	2.3	1	1894	Smyrna, N. C.	Beaufort, N. C.
135044		Sch.	Ella Strickland	41	26	60.5	21.5	5.3	3	1874	New London, Conn.	Crisfield, Md.
136920		Slp.	Ella Wilson	7	7	41.0	14.1	3.8	4	1901	Orole, Md.	Baltimore, Md.
8924		Sch.	Ella Worden	38	36	71.8	18.2	4.9	2	1873	Brooklyn, N. Y.	Newport News, Va.

1 Formerly schooner-yacht Betsey.
 2 Formerly British barkentine (a) Dania.
 3 Formerly British barkentine (b) Gallovidian.

4 Formerly schooner Edward P. Avery.
 5 Formerly schooner Rosanna.
 6 Formerly British schooner Ella Clifton.

MERCHANT SAILING VESSELS OF THE UNITED STATES—Continued.

Official No.	Signal letters.	Rlg.	Name of vessel.	Gross tonnage.	Net tonnage.	Length.	Breadth.	Depth.	Crew.	When built.	Where built.	Home port (where permanent document issues).
136355		Sch.	Ella A. Call.	50	56	60.0	22.0	5.0	2	1893	Millford, Del.	Philadelphia, Pa.
188395		Sch.	Ella O. Andrews.	53	38	59.0	22.0	4.7	5	1878	Pearlington, Miss.	Gulfport, Miss.
130851		Sch.	Ella F. Cripps.	47	47	60.2	21.9	5.8	4	1900	St. Michaels, Md.	Baltimore, Md.
7180	HFNV	Sch.	Ella F. Crowell.	164	135	93.8	26.4	7.0	5	1864	East Haven, Conn.	Rockland, Me.
136307		Sch.	Ella G. Fride.	29	27	67.5	20.7	4.8	3	1892	Pocomoko City, Md.	Crisfield, Md.
200959		Sch.	Ella L. Collins.	6	5	20.7	11.0	3.1	2	1904	Pine Key, Fla.	Key West, Fla.
136182	KJGH	Sch.	Ella L. Davonport.	543	470	151.4	34.6	12.9	6	1891	Bath, Me.	Boston, Mass.
136642		Sch.	Ella L. Sterling.	8	8	40.0	13.2	3.0	1	1897	Parsonville, Md.	Parth Amboy, N. J.
135757		Sch.	Ella M. Doughty.	75	61	80.0	27.7	7.6	5	1884	Kennebunk, Me.	Gloucester, Mass.
136222	KJRL	Sch.	Ella M. Willoy.	841	735	184.6	37.8	17.2	8	1891	Thomaston, Me.	Rockland, Me.
8956		Sch.	Ella R. Hill.	46	34	71.0	23.0	5.1	3	1873	Beaufort, N. C.	Newbern, N. C.
135865		Sch.	Ella R. Simpson.	83	79	81.0	23.4	5.6	2	1897	Millford, Del.	New York, N. Y.
137032		Slp.	Ella S. Henderson.	9	9	19.9	15.6	3.5	4	1902	Belhaven, N. C.	Elizabeth City, N. C.
135989		Sch.	Ella T. Valcan.	9	9	44.3	12.4	2.6	1	1902	Morehead City, N. C.	Beaufort, N. C.
135183		Sch.	Ella and Carrio.	51	37	60.0	22.8	5.4	3	1875	Dorchester County, Md.	Do.
135901		Sch.	Ella and Nora.	9	9	45.0	11.0	3.7	1	1885	Warehester County, Md.	Newport News, Va.
8781		Sch.	Ellaora.	33	20	53.8	16.5	5.0	0	1868	Bridgeton, N. J.	Philadelphia, Pa.
135838		Sch.	Ellen.	12	12	36.0	14.5	5.0	2	1885	San Francisco, Cal.	San Diego, Cal.
8327		Sch.	Ellen Gunderson.	35	34	58.5	22.0	4.5	1	1868	do.	San Francisco, Cal.
201394	KTJM	Sch.	Ellen Little.	999	807	188.2	39.2	11.7	9	1904	Rockland, Me.	Boston, Mass.
8613		Sch.	Ellen M.	6	6	39.7	11.1	3.0	2	1868	Seltuate, Mass.	Salem, Mass.
136669		Sch.	Ellen W.	23	23	52.8	13.8	5.0	2	1898	Holly, Wash.	Port Townsend, Wash.
135574	JWCG	Sch.	Ellen A. Swift.	131	125	88.5	24.0	9.1	20	1882	Essex, Mass.	New Bedford, Mass.
137019		Sch.	Ellen C. Burko.	92	60	90.5	23.8	10.0	19	1902	do.	Galveston, Tex.
135258		Sch.	Ellen and Alice.	36	36	63.0	20.0	5.8	2	1877	Gloucester County, Va.	Baltimore, Md.
229738		Sch.	Ellen and Mary.	142	97	109.9	25.2	12.2	18	1912	Essex, Mass.	Hoston, Mass.
136570	KMTP	Sch.	Ellenville.	858	767	194.4	34.8	10.0	3	1898	Bath, Me.	New York, N. Y.
92649		Slp.	Ellida.	9	9	31.6	14.3	3.5	1	1895	Patchogue, N. Y.	Do.
204910		Slp.	Ellot V.	8	8	36.0	12.3	2.8	1	1907	Boothbay Harbor, Me.	Boothbay, Me.
137041		Slp.	Elmer O.	6	6	35.0	12.2	2.8	5	1902	Oxford, Md.	Crisfield, Md.
137074		Sch.	Elmer E. Gray.	121	84	106.5	24.0	11.3	19	1903	Essex, Mass.	Boston, Mass.
202059	KTWJ	Sch. y.	ELMINA	135	120	103.5	25.0	14.7	22	1905	South Boston, Mass.	New Haven, Conn.
137036		Sch.	Elmo.	44	44	72.5	19.8	8.6	7	1902	Essex, Mass.	Galveston, Tex.
205584		Sch.	Eloise.	38	29	59.1	18.5	0.2	3	1908	Newbern, N. C.	Newbern, N. C.
208213		Slp.	Eloise.	24	20	64.0	18.8	4.0	6	1911	Orlolo, Md.	Crisfield, Md.
210320		Sch.	El Roy.	20	13	48.7	18.0	3.8	5	1912	Biloxi, Miss.	Gulfport, Miss.
135020		Slp.	Elsie.	22	21	50.4	14.0	4.0	2	1874	Philadelphia, Pa.	Baltimore, Md.
136939		Slp.	Elsie.	8	8	40.3	14.4	3.0	4	1901	Wittman, Md.	Do.
207475	LDMS	Sch.	Elsie E.	137	98	109.5	25.0	11.5	22	1910	Essex, Mass.	Crisfield, Md.
136832		Slp.	Elsie E.	8	8	41.0	14.5	4.0	4	1900	Hopewell, Md.	Crisfield, Md.
207848		Slp.	Elsie May.	6	6	35.8	12.6	3.0	3	1910	Orlolo, Md.	Do.
135733	KBTP	Sch.	Elsie A. Bayles.	206	252	115.5	30.5	14.0	6	1883	Port Jefferson, N. Y.	Bangor, Me.
136210		Sch.	Elsie F. Rowe.	58	35	73.0	20.5	8.4	6	1891	Essex, Mass.	Tampa, Fla.
136699		Sch.	Elsie M. Reichert.	19	9	46.2	17.1	4.7	6	1898	Bridgeton, N. J.	Philadelphia, Pa.
130690		Slp.	Elsworth.	8	8	39.0	14.3	3.1	5	1901	itudson, Md.	Baltimore, Md.
135071		Sch.	Elvina English.	27	17	55.0	18.5	4.9	0	1873	Bridgeton, N. J.	Somers Point, N. J.
135872		Sch.	Elvina E. Schoch.	24	14	51.6	18.0	5.1	5	1886	Port Norris, N. J.	Philadelphia, Pa.
203584		Slp.	Elvira C.	7	7	41.3	14.1	3.0	4	1900	Deepcreek, Va.	Crisfield, Md.
135173	JRLN	Slp.	Elwell.	1,461	1,356	212.3	39.1	24.7	15	1875	Danverscottia, Me.	Seattle, Wash.
137050		Slp.	Emerson.	10	8	33.5	14.3	3.4	3	1902	Broomes Island, Md.	Crisfield, Md.
7800		Slp.	Emery Eusan.	6	6	32.3	10.8	3.0	2	1865	Norfolk, Va.	Norfolk, Va.
137051	JFWD	Sch.	Emilia Enos.	97	66	58.0	23.9	9.5	10	1902	Essex, Mass.	Pensacola, Fla.
200301		Sch.	Emilia Gloria.	59	59	75.5	20.0	9.2	6	1903	do.	Mohla, Ala.
137038	KBGT	Sch.	Emilia.	1,069	639	216.5	35.2	18.3	4	1902	Bath, Me.	Boston, Mass.
8438		Sch.	Emilie Belle.	27	25	51.8	18.4	4.6	2	1868	Patchogue, N. Y.	Cantine, Me.
8666		Slp.	Emily.	5	5	27.4	11.6	3.1	1	1870	Seaford, N. Y.	New York, N. Y.
136578		Slp.	Emily.	8	6	42.9	14.2	2.7	2	1896	Royal Oak, Md.	Philadelphia, Pa.
136041		Slp.	Emily.	6	6	36.5	12.8	2.5	2	1901	Tilghman, Md.	Baltimore, Md.
136682		Sch.	Emily Cooney.	73	44	77.6	21.0	9.4	9	1902	Essex, Mass.	Pensacola, Fla.
7052		Sch.	Emily Jane.	17	11	39.1	16.5	4.9	4	1842	Somerset County, Md.	Wilmington, Del.
136524		Lgr.	Emily L.	0	7	33.5	14.1	3.5	1	1895	Terrebonne, La.	Brashear, La.
7987		Sch.	Emily Lundt.	34	32	58.3	20.7	4.5	1	1861	San Francisco, Cal.	San Francisco, Cal.
8765		Sch.	Emily E. Burton.	58	83	85.5	24.0	6.4	3	1871	Lewisville, Del.	Baltimore, Md.
135732	KBTD	Sch.	Emily F. Northam.	332	316	131.2	33.0	10.5	6	1883	Portland, Conn.	New York, N. Y.
135468		Slp.	Emily F. Whitney.	1,317	1,207	183.5	37.8	23.5	13	1880	Boston, Mass.	San Francisco, Cal.
136917	KRDE	Sch.	Emilia I. White.	352	296	103.7	26.7	10.7	6	1881	Machos, Me.	San Francisco, Cal.
135865	KDFH	Sch.	Emily S. Baymore.	256	231	124.0	27.0	9.0	1	1884	Dennville, N. J.	New York, N. Y.
90798		Sch.	Emily and Catharine.	102	83	82.4	25.8	0.7	3	1875	Havre de Grace, Md.	Wilmington, Del.
135650		Slp.	Emlen Hewes Green.	9	5	34.0	13.0	4.1	2	1883	Marcus Hook, Pa.	Do.
8734		Sch.	Emma.	54	46	63.5	23.7	8.4	4	1871	Stockton, Me.	Boston, Mass.
8914		Slp.	Emma.	6	6	29.7	11.5	3.0	3	1873	Newark, Md.	Capo Charles, Va.
135299		Slp.	Emma.	11	11	37.4	14.4	3.7	2	1877	South Norwalk, Conn.	Newark, N. J.
136036		Slp.	Emma.	8	7	35.5	13.5	3.4	1	1889	Dividing Creek, N. J.	Bridgetport, Conn.
136128		Sch.	Emma.	34	33	64.0	17.0	6.0	2	1890	Bencla, Cal.	Unalaska, Alaska.
136370		Sch.	Emma.	22	21	47.0	14.7	5.2	2	1892	Shokan, Alaska.	Juneau, Alaska.
136045		Slp.	Emma.	6	6	37.8	12.4	2.7	4	1901	Orlolo, Md.	Crisfield, Md.
137089		Slp.	Emma.	15	15	38.1	13.6	5.0	1	1902	Port Ludlow, Wash.	Tacoma, Wash.

1 Formerly schooner Ellen.
 2 Formerly Mexican schooner Ellen.

3 Formerly a ship Emily F. Whitney.
 4 Formerly British ship Emily F. Whitney.

5 Formerly schooner Murray Vandiver.

MERCHANT SAILING VESSELS OF THE UNITED STATES—Continued.

Official No.	Signal letters.	Rig.	Name of vessel.	Gross tonnage.	Net tonnage.	Length.	Breadth.	Depth.	Crew.	When built.	Where built.	Home port (where permanent document issues).
						<i>Feet.</i>	<i>Feet.</i>	<i>Feet.</i>				
205995		Sch.	Emma	9	6	34.0	14.4	2.0	2	1908	Vincennes, La.	Morgan City, La.
206408		Sch.	Emma	80	80	65.7	23.6	7.2	2	1909	San Diego, Cal.	San Diego, Cal.
7685		Slp.	Emma Bird	9	9	33.5	14.5	3.3	2	1864	Patchogue, N. Y.	New York, N. Y.
135780		Cat.	Emma C.	6	5	25.6	11.8	3.3	1	1884	Greenbank, N. J.	Somers Point, N. J.
136565		Slp.	Emma Clyde	8	0	39.0	10.0	3.3	1	1896	Poquoson, Va.	Newport News, Va.
136910		*Sch.	Emma Crawford	26	18	60.1	24.6	3.7	4	1901	Clio, La.	Gulfport, Miss.
136716		Slp.	Emma Frances	7	7	41.0	14.0	2.8	4	1898	Hoopers Island, Md.	Crisfield, Md.
135776		Sch.	Emma Hand	16	9	51.8	17.0	3.6	3	1884	Wolftown, Miss.	Mobile, Ala.
136286		Sch.	Emma Harvey	11	11	37.0	14.0	3.5	3	1891	Back Bay, Miss.	Gulfport, Miss.
136444		Cat.	Emma J.	5	5	22.5	11.0	3.6	1	1891	Osterville, Mass.	Vineyard Haven, Mass.
201897		Sch.	Emma Jane	10	10	42.0	13.0	3.2	1	1905	Davis, N. O.	Beaufort, N. C.
8729		Sch.	Emma Jane	42	40	67.5	20.1	6.5	6	1871	Gloucester, Mass.	Pensacola, Fla.
136207		Sch.	Emma Jane	25	24	52.4	16.0	4.5	2	1876	Bayport, N. Y.	New York, N. Y.
135464		Sch.	Emma Langhammer	28	20	57.6	18.2	5.4	8	1880	Dorchester County, Md.	Crisfield, Md.
136082		Sch.	Emma Lawrence	10	9	52.2	13.5	3.0	6	1839	St. Peters, Md.	Do.
136003		Sch.	Emma May	23	22	60.3	18.2	4.0	2	1888	Crisfield, Md.	Reedville, Va.
136925		Slp.	Emma May	7	7	41.8	14.1	3.0	4	1901	Oriole, Md.	Baltimore, Md.
8917	JMTN	Sch.	Emma McAdam	166	145	101.0	27.4	8.6	3	1872	Calais, Me.	Calais, Me.
136421		Sch.	Emma Mels	26	25	50.0	18.0	4.4	2	1894	Milford, Del.	Wilmington, Del.
135300		Sch.	Emma Southard	72	68	76.8	25.3	5.4	3	1877	Port Jefferson, N. Y.	Patchogue, N. Y.
135247		Sch.	Emma Temple	45	45	69.7	21.4	5.3	6	1876	Queen Anns County, Md.	Baltimore, Md.
7339		Sch.	Emma Virginia	41	39	72.4	20.7	5.4	2	1845	Dorchester County, Md.	Crisfield, Md.
136226		Sch.	Emma A. Faulkner	52	52	71.4	23.6	6.3	3	1891	Trigumans Island, Md.	Crisfield, Md.
7871		Sch.	Emma G. Berry	15	14	39.2	14.6	4.7	2	1866	Noank, Conn.	Portland, Me.
8014		Sch.	Emma C. Lora	18	10	50.3	16.5	4.6	6	1861	Newport, N. J.	Wilmington, Del.
135865		Sch.	Emma C. Titus	44	42	63.6	22.3	5.4	1	1885	City Island, N. Y.	Patchogue, N. Y.
136244		Sch.	Emma E. Laird	6	6	43.0	11.2	3.3	1	1891	St. Peters, Md.	Annapolis, Md.
26427		Sch.	Emma E. Tyson	356	338	157.2	39.6	9.6	6	1871	Manistee, Mich.	Detroit, Mich.
135676	KBQM	Sch.	Emma F. Angell	862	819	174.9	37.3	15.4	7	1883	Bath, Me.	New York, N. Y.
8625		Sch.	Emma F. Chase	69	65	73.7	22.5	7.6	2	1870	East Boston, Mass.	Maclias, Me.
202857		Sch.	Emma F. Newcomb	33	18	61.1	20.5	5.5	6	1906	Greenwich, N. J.	Philadelphia, Pa.
135934		Sch.	Emma J. Mestler	24	13	62.0	20.3	4.1	4	1887	Madisonville, La.	New Orleans, La.
136713		Slp.	Emma M. Bradshaw	6	6	38.0	11.6	3.3	1	(†)	Crisfield, Md.	Newport News, Va.
134522		Sch.	Emma M. Robinson	63	44	76.5	23.6	5.8	2	1881	Milford, Del.	Patchogue, N. Y.
136274		Sch.	Emma P. Clemens	11	10	37.6	14.0	3.4	3	1882	Biloxi, Miss.	Gulfport, Miss.
136296		Sch.	Emma R. Faunce	15	10	42.7	14.9	4.4	3	1902	Palmer, Md.	Annapolis, Md.
135614	JWLN	Sch.	Emma S. Briggs	294	244	123.7	33.0	9.0	5	1882	Wiscasset, Me.	Bath, Me.
200095	KSPD	Sch.	Emma S. Lord	374	300	130.8	32.2	10.5	6	1903	Millbridge, Me.	Bangor, Me.
135741		Sch.	Emma V. Willis	45	43	64.9	22.1	6.3	3	1883	St. Michaels, Md.	Baltimore, Md.
8774		Sch.	Emma W. Day	96	81	78.5	24.0	8.4	2	1871	Pembroke, Me.	Maclias, Me.
136232	KTQH	Sch.	Emma and Helen	94	62	84.7	23.0	9.2	17	1891	Essex, Mass.	New York, N. Y.
210626		Slp.	Emmer	6	6	32.0	11.5	3.0	2	1912	Key West, Fla.	Key West, Fla.
136518		Sch.	Enchantress	11	11	42.0	13.0	3.3	2	1895	Tampa, Fla.	Jacksonville, Fla.
208667	LBVT	Sch. y.	ENCANTRESS	191	171	118.4	27.1	16.6	24	1911	Neponset, Mass.	New York, N. Y.
136612	KNCD	Sch.	Encore	651	572	181.9	36.4	14.0	9	1897	North Bend, Oreg.	San Francisco, Cal.
136770	KPQL	Sch. y.	Endymion	144	116	111.6	24.4	12.7	18	1899	South Boston, Mass.	Bridgeport, Conn.
200355		Sch.	Engracla	17	16	37.6	11.8	4.0	3	1903	Mayaguez, P. R.	San Juan, P. R.
8508		Slp.	Enola	19	10	61.0	18.5	4.5	3	1869	Westhaven, Conn.	Alexandria, Va.
8632		Sch.	Enterprise	22	21	48.0	19.4	4.3	7	1869	Wicomico County, Md.	Crisfield, Md.
136931	KNPH	Sch.	Enterprise	901	838	194.0	45.0	17.6	4	1898	Noank, Conn.	Philadelphia, Pa.
202373		Sch.	Enterprise	13	10	42.3	15.0	3.1	1	1905	Bon Secour, Ala.	Mobile, Ala.
206146		Sch.	Enterprise	38	32	71.7	21.4	5.3	2	1909	Deer Isle, Me.	Deer Isle, Me.
205649		Slp.	Entusiasmo	7	7	35.0	13.0	3.8	3	1908	Mayaguez, P. R.	San Juan, P. R.
136845		Slp.	Envy	18	14	43.2	17.3	3.5	3	1900	Thunderbolt, Ga.	Savannah, Ga.
136030		Sch.	Ephraim Mulford	33	20	60.0	19.3	5.8	4	1880	Bridgeton, N. J.	Philadelphia, Pa.
136767	KPMO	*Sch.	Ephrata	954	865	193.6	35.0	17.6	4	1899	Noank, Conn.	Do.
137009		Slp.	Eretha Jackson	14	14	46.4	17.5	4.1	2	1902	Whitehaven, Md.	Newport News, Va.
136681	KNJT	Sch.	Erio	574	498	174.0	37.6	12.8	8	1898	Port Blakeley, Wash.	San Francisco, Cal.
200705		Slp.	Erma	94	79	82.5	29.2	5.0	2	1904	San Francisco, Cal.	Do.
136633		Slp.	Ernestine	5	5	36.0	12.6	2.9	2	1897	Hopewell, Md.	Philadelphia, Pa.
136914		Slp.	Erio	6	6	37.2	14.5	3.0	3	1901	Cambridge, Md.	Crisfield, Md.
136426		Sch.	Ernst Langhammer	17	10	57.0	17.0	4.2	2	1894	Pocomoke City, Md.	Baltimore, Md.
8361	JNFG	Sch.	Est T. Lee	139	139	104.0	27.5	9.0	4	1873	Calais, Me.	Calais, Me.
136697	KNQF	*Sch.	Estakne M. Phelps	3,029	2,881	194.0	45.2	25.6	3	1896	Bath, Me.	San Francisco, Cal.
136275		Sch.	Ervin J. Luce	127	121	91.0	27.4	8.4	3	1892	New London, Conn.	Gloucester, Mass.
136963	KRMG	Sch.	Espada	777	686	192.0	40.7	14.2	10	1902	Falhaven, Cal.	San Francisco, Cal.
203281		Sch.	Esperanto	140	91	107.4	25.4	11.4	23	1906	Essex, Mass.	Gloucester, Mass.
136528		Sch.	Esperanza	8	7	26.0	12.5	2.8	2	1895	Tampa, Fla.	Key West, Fla.
137007		Sch.	Esperanza	32	28	44.0	14.5	8.5	4	1881	Fajardo, P. R.	San Juan, P. R.
135246		Sch.	Espuosa	10	18	44.0	17.8	4.0	1	1876	San Francisco, Cal.	San Francisco, Cal.
136416	KGQW	Sch.	Essay	12	11	39.8	14.9	3.5	2	1893	Matagorda, Tex.	Port Lavaca, Tex.
136097		Sch.	Essex	110	84	88.7	23.8	10.2	8	1899	Essex, Mass.	Gloucester, Mass.
135109		Slp.	Estella	6	6	26.7	11.7	3.8	1	1876	Myatco, Conn.	Bridgeport, Conn.
135274		Sch.	Estella	38	36	84.8	18.3	7.2	7	1877	Noank, Conn.	Galveston, Tex.
135702		Sch.	Estella	10	9	46.1	14.0	3.3	2	1884	St. Michaels, Md.	Reedville, Va.
209119		Sch.	Estella	53	49	74.0	18.4	8.0	2	1898	Tawara, Japan	Unalaska, Alaska.

† Formerly Spanish schooner Esperanza.
 † Formerly Japanese schooner Tenyn Maru.

† Rebuilt, 1896.

MERCHANT SAILING VESSELS OF THE UNITED STATES—Continued.

Official No.	Signal letters.	Rig.	Name of vessel.	Gross tonnage.	Net tonnage.	Length.	Breadth.	Depth.	Crew.	When built.	Where built.	Home port (where permanent document issues).
						Feet.	Feet.	Feet.				
135879		Sch.	Estelle.....	15	14	42.5	14.5	3.6	5	1886	Key West, Fla.	Key West, Fla.
136236		Sip.	Estella.....	9	8	41.0	11.0	3.5	2	1881	Back Creek, Va.	Newport News, Va.
136828		Sch.	Estelle.....	11	7	40.3	14.6	3.2	3	1900	Biloxi, Miss.	New Orleans, La.
135722		Sip.	Estelle Gordy.....	7	7	32.4	10.3	2.5	2	1883	Boxlron, Md.	Crisfield, Md.
92977	KPJG	Sch.	Estelle Krieger.....	1,172	1,047	184.8	40.3	18.8	10	1899	Thomaston, Me.	Boston, Mass.
136245		Sch.	Ester.....	10	9	51.5	13.8	3.2	5	1891	St. Peters, Md.	Crisfield, Md.
136663		Sch.	Ester Anita.....	105	71	92.0	24.4	9.6	20	1898	Essex, Mass.	New York, N. Y.
136140		Sch.	Ester.....	11	9	41.0	11.6	2.7	1	1890	Unkey Island, N. C.	Cape Charles, Va.
206162	LBOD	Sch.	Ester Ann.....	753	631	181.2	37.1	14.4	7	1909	Bath, Me.	New York, N. Y.
135946	KDWB	Sch.	Ester Buhne.....	290	245	134.6	34.0	9.0	7	1887	Eureka, Cal.	Eureka, Cal.
203515		Sip.	Ester Hur.....	10	8	45.5	15.8	3.3	5	1905	Champ, Md.	Annapolis, Md.
137027		Sch.	Ester Redding.....	22	13	54.0	18.1	3.9	4	1902	Biloxi, Miss.	Gulfport, Miss.
212652		Sip.	Ester W.....	30	25	55.6	20.1	5.5	6	1914	Orlolo, Md.	Crisfield, Md.
136228		Sip.	Ethel.....	7	7	38.5	13.4	3.6	4	1891	Pocomoke City, Md.	Annapolis, Md.
136323		Sch.	Ethel.....	42	40	51.0	20.6	5.0	2	1892	Milford, Del.	Wilmington, Del.
136645		Sip.	Ethel.....	9	9	40.7	14.0	3.2	1	1897	Royal Oak, Md.	Baltimore, Md.
136773		Sch.	Ethel.....	7	5	37.0	13.3	2.8	2	1899	Mobile, Ala.	Mobile, Ala.
206326		Sch.	Ethel D.....	15	7	48.0	16.3	3.4	4	1909	Biloxi, Miss.	New Orleans, La.
136584		Sip.	Ethel E.....	6	6	36.2	13.7	3.0	4	1896	Oxford, Md.	Bridgeton, N. J.
200281		Sip.	Ethel May.....	6	6	35.0	12.0	3.5	1	1903	Jamesville, Va.	Cape Charles, Va.
201745	KTQS	Sch.	Ethel Mildred.....	96	62	86.8	22.7	10.6	20	1905	Essex, Mass.	New York, N. Y.
136273		Sip.	Ethel R.....	5	5	29.3	12.6	2.5	1	1882	Islip, N. Y.	Greenport, N. Y.
203776		Sip.	Ethel Ray.....	11	11	34.0	13.4	3.4	4	1897	Camden, N. J.	Somers Point, N. J.
202811		Sch.	Ethel Redding.....	18	15	55.0	18.9	3.6	5	1905	Biloxi, Miss.	Gulfport, Miss.
202492		Sch.	Ethel Redding.....	24	15	59.7	19.7	2.0	3	1905	Solomons, Md.	Reedville, Va.
201810		Sch.	Ethel Vall.....	18	12	54.0	18.3	4.8	2	1905	do	Annapolis, Md.
136197	KJLS	Sch.	Ethel Zane.....	498	407	165.0	36.5	11.8	8	1891	Eureka, Cal.	San Francisco, Cal.
136055		Sch.	Ethel F. Merriam.....	78	74	72.3	21.7	6.8	4	1899	Boothbay, Me.	Boston, Mass.
136931		Sch.	Ethel M. Wright.....	30	22	59.0	17.9	5.3	3	1901	Elizabeth City, N. C.	Elizabeth City, N. C.
137012		Sch.	Ethelbert.....	22	22	48.6	15.2	4.3	1	1902	St. Petersburg, Fla.	Tampa, Fla.
136943		Sip.	Ethelyn Dryden.....	9	9	45.0	15.5	3.9	5	1901	Pocomoke City, Md.	Crisfield, Md.
137057		Sch.	Ether.....	16	12	47.6	15.7	4.6	1	1902	Newbern, N. C.	Newbern, N. C.
202026		Sip.	Etna.....	6	6	38.0	13.7	3.0	2	1905	Crisfield, Md.	Reedville, Va.
135144		Sch.	Etna.....	31	30	62.0	20.5	4.6	2	1875	St. Michaels, Md.	Do
135981		Sch.	Etna.....	45	36	71.5	22.5	4.7	3	1886	Barren Creek Springs, Md.	Richmond, Va.
136940		Sip.	Etna.....	7	7	38.5	14.0	2.7	6	1901	Cambridge, Md.	Crisfield, Md.
136925		Sch.	Etta C.....	5	5	28.3	11.4	3.0	1	1900	Port Republic, N. J.	Somers Point, N. J.
136585		Sip.	Etta.....	7	5	39.5	13.0	3.0	2	1896	Crisfield, Md.	Crisfield, Md.
136974		Sch.	Etta Mildred.....	72	45	82.0	21.5	8.6	17	1902	Essex, Mass.	Gloucester, Mass.
136660		Sch.	Etta L. Thompson.....	24	22	43.8	17.6	4.7	9	1896	Key West, Fla.	Key West, Fla.
136632		Sip.	Etta and Acle.....	5	5	37.8	13.5	3.0	3	1897	Wingate, Md.	Crisfield, Md.
135257		Sch.	Ettie A. Lee.....	43	41	68.0	21.0	5.2	1	1878	Freeport, Fla.	Pensacola, Fla.
8573		Sch.	Etwi.....	37	35	64.2	20.9	6.6	3	1869	Annamesset, Md.	Baltimore, Md.
136896		Sch.	Eudora T. Wallace.....	6	6	39.8	12.0	3.0	1	1901	Morehead City, N. C.	Beaufort, N. C.
205939	KWTC	Sch.	Eugenia.....	100	66	89.5	22.8	10.9	18	1908	Gloucester, Mass.	Gloucester, Mass.
209241	LOFH	*Sch.	Eugenia Hooper.....	730	688	198.6	82.1	12.7	3	1911	Chesapeake City, Md.	Wilmington, Del.
135681		Sch.	Eugenie.....	94	89	79.2	24.1	6.8	3	1883	Milbridge, Me.	Machias, Me.
200791		Sch.	Eugenie.....	11	11	48.0	13.6	2.7	1	1904	Bmyrna, N. O.	Beaufort, N. C.
8968		Sch.	Eugie.....	82	64	94.0	24.0	5.9	3	1872	Dorchester County, Md.	Baltimore, Md.
135635		Sip.	Eugie Preston.....	10	9	42.3	14.6	3.5	4	1882	Cambridge, Md.	Crisfield, Md.
206164		Sip.	Eula C.....	8	6	35.2	13.5	3.4	2	1909	Wyaocoking, N. O.	Washington, N. C.
137006		Sch.	Eula K.....	13	10	50.0	18.8	4.6	2	1902	Elizabeth City, N. O.	Baltimore, Md.
136396		Sch.	Eulalia.....	40	38	69.8	19.8	5.2	2	1893	Cambridge, Md.	Do
135440		Cat.	Eunice.....	6	6	30.0	13.0	3.1	1	1890	Patohogue, N. Y.	Patohogue, N. Y.
136746		Sip.	Eunice.....	8	8	30.5	11.8	5.0	1	1889	Friendship, Me.	Provincetown, Mass.
8267		Sip.	Euphemia.....	18	17	45.8	17.8	4.2	1	1868	Tottenville, N. Y.	Patohogue, N. Y.
8976		Sch.	Euphemia.....	10	10	32.9	13.8	4.4	3	1873	Indian Key, Fla.	Key West, Fla.
8687		Sip.	Eureka.....	18	17	47.3	17.5	4.0	4	1870	Sayville, N. Y.	Reedville, Va.
136157		Sch.	Eureka.....	19	11	47.7	17.7	3.8	3	1890	Biloxi, Miss.	New Orleans, La.
136634		Sip.	Eva.....	5	5	37.0	13.1	2.6	3	1897	Fairmount, Md.	Crisfield, Md.
136704		Sch.	Eva.....	6	6	48.0	11.4	3.2	4	1898	Orlolo, Md.	Annapolis, Md.
136940		Sch.	Eva.....	7	7	39.1	12.9	3.1	5	1890	Cambridge, Md.	Baltimore, Md.
212847		Sip.	Eva.....	5	5	24.5	10.7	4.2	2	1914	Esjardo, P. R.	San Juan, P. R.
203358		Sip.	Eva Avina.....	17	9	45.2	15.4	6.2	8	1903	Gloucester, Mass.	Gloucester, Mass.
212652		Sch.	Eva Bramble.....	23	18	61.4	15.3	4.8	2	1881	Dorchester County, Md.	Reedville, Va.
135571		Sch.	Eva Bell.....	19	18	58.4	15.7	4.3	2	1882	do	Crisfield, Md.
8551		Sip.	Eva O.....	7	7	30.8	12.6	3.9	1	1869	Greenwich, Conn.	Bridgeton, Conn.
135952		Sch.	Eva Clarence.....	10	10	50.0	13.4	3.2	2	1887	Somerset County, Md.	Baltimore, Md.
135965		Sch.	Eva Ellen.....	5	5	35.6	10.7	2.5	2	1887	Smiths Island, Md.	Crisfield, Md.
202684		Sch.	Eva Foster.....	18	12	62.7	19.2	3.6	5	1905	Soranton, Miss.	Gulfport, Miss.
206877		Sip.	Eva O.....	11	11	32.9	13.9	3.6	2	1909	Darien, Ga.	Brunswick, Ga.
136410		Lgr.	Eva Ida.....	6	6	36.0	11.6	3.4	1	1893	Bayou Lafourche, La.	Brashear, La.
200462		Sip.	Eva M.....	7	5	31.2	13.3	3.2	1	1903	Belhaven, N. C.	Elizabeth City, N. C.
136201	KJMT	Sch.	Eva May.....	158	130	100.6	27.8	7.7	3	1891	Milbridge, Me.	Crisfield, Md.
135884		Sch.	Eva N.....	9	9	34.7	12.7	4.6	3	1885	Eastport, Me.	Eastport, Me.
135804		Sip.	Eva Sullivan.....	9	9	41.6	14.5	3.2	4	1884	Tilghmans Island, Md.	Crisfield, Md.

1 Formerly schooner Mary T. Quinby.

MERCHANT SAILING VESSELS OF THE UNITED STATES—Continued.

Official No.	Signal letters.	Rig.	Name of vessel.	Gross tonnage.	Net tonnage.	Length.	Breadth.	Depth.	Crew.	When built.	Where built.	Home port (where permanent document issues).
						Feet.	Feet.	Feet.				
135594	JWGS	Sch.	Eva A. Danonhower.....	228	216	116.0	30.2	8.7	4	1882	Camden, N. J.	Boston, Mass.
136370		Sch.	Eva A. Roberts.....	6	5	39.9	12.2	2.7	4	1890	Bishops Head, Md.	Crisfield, Md.
135886	KDLO	Sch.	Eva B. Douglass.....	1,083	910	194.0	40.5	18.3	8	1880	Bath, Me.	New York, N. Y.
135473	JVCD	Sch.	Eva D. Rose.....	104	99	59.3	23.0	7.3	3	1880	Mauricetown, N. J.	Baltimore, Md.
133919		Sch.	Eva M. Robbins.....	7	5	34.0	12.9	3.4	2	1837	Dyking Creek, N. J.	Philadelphia, Pa.
136016		Sch.	Eva S. Cullison.....	47	45	70.5	21.0	6.2	5	1889	Baltimore, Md.	Crisfield, Md.
136203		Sch.	Evalyn.....	27	26	40.7	20.6	4.3	1	1892	Mary Eather, Fla.	Pensacola, Fla.
136933		Sch.	Evelyn.....	7	7	39.2	15.2	2.8	4	1901	Wittman, Md.	Baltimore, Md.
202586		Cat.	Evelyn.....	8	8	32.0	12.5	3.5	1	1905	Port Republic, N. J.	Tuckerton, N. J.
210317		Sch.	Evelyn Desporte.....	22	13	52.7	18.0	3.8	5	1912	Biloxi, Miss.	Gulfport, Miss.
212230		Sch.	Evelyn G.....	8	8	29.8	12.3	3.0	1	1914	Mount Sinai, N. Y.	Patchogue, N. Y.
201677	KTPJ	Sch.	Evelyn W. Hinkly.....	668	558	179.4	37.1	12.5	8	1905	Bath, Me.	Portland, Me.
136337		Cat.	Everett.....	5	5	24.0	11.5	3.2	1	1882	Atlantio City, N. J.	Somers Point, N. J.
201681		Sch.	Everett.....	8	8	34.5	15.5	3.0	2	1894	Tleton, S. O.	Beaufort, S. O.
136278		Sch.	Everett Hays.....	39	37	60.0	19.2	6.0	2	1862	Benicia, Cal.	Unalaska, Alaska.
136651		Sch.	Everett A. Conary.....	5	5	28.0	9.5	5.0	2	1894	Friendship, Mo.	Stonington, Me.
135679		Sch.	Evie B. Hall.....	428	360	148.0	33.9	11.5	5	1883	Waldoboro, Me.	Rockland, Me.
136924	KBGQ	Sch.	Ewell.....	6	6	40.0	13.0	3.5	4	1901	Cambridge, Md.	Baltimore, Md.
136615		Sch.	Ewing Bradshaw.....	7	7	38.0	13.0	3.2	2	1897	Crisfield, Md.	Crisfield, Md.
136060		Sch.	Excel.....	44	34	68.0	22.3	4.5	4	1889	Handaboro, Miss.	Gulfport, Miss.
136271		Sch.	Excel.....	8	5	36.0	15.4	4.4	4	1892	Gothen, N. J.	Philadelphia, Pa.
212127	LDKN	Sch.	Exeter.....	1,780	1,672	256.0	40.0	20.0	7	1914	Noank, Conn.	Do.
8183		Sch.	Exlle.....	387	368	152.5	29.8	11.2	6	1897	Huron, Ohio.	Detroit, Mich.
136783	KPRC	Sch.	Expansion.....	645	512	170.0	30.8	12.2	9	1900	Alameda, Cal.	San Francisco, Cal.
135575		Sch.	Export.....	12	7	37.0	15.4	4.1	1	1882	Bayport, N. Y.	Cape Charles, Va.
7337		Sch.	Express.....	8	8	37.0	14.4	3.5	2	1882		Annapolis, Md.
7662		Sch.	Extra.....	53	50	63.0	24.0	5.4	3	1827	Brook Haven, N. Y.	Perth Amboy, N. J.
209076		Sch.	Extra.....	15	10	52.4	15.9	3.6	2	1909	New Orleans, La.	New Orleans, La.
F.												
120657		Sch.	F. Koppersmith.....	10	9	37.0	13.0	3.2	2	1893	Dauphin Island, Ala.	Brahear, La.
121241		Sch.	F. Orsini.....	17	9	46.6	10.3	3.8	3	1902	Biloxi, Miss.	Gulfport, Miss.
8857	JMHO	Sch.	F. A. Allen.....	535	462	145.0	34.8	15.2	6	1879	Kennebunk Port, Me.	Philadelphia, Pa.
9841		Sch.	F. A. Smith.....	77	73	79.0	28.0	8.0	4	1869	Newburyport, Mass.	Boston, Mass.
204564		Sch.	F. C. Lewis, Jr.....	6	6	39.0	14.6	3.0	4	1907	Hopkins, Va.	Crisfield, Md.
120503	JWLK	Sch.	F. C. Pendleton.....	408	340	145.7	33.2	12.3	5	1882	Bangor, Me.	Belfast, Me.
120230		Sch.	F. C. Todd.....	21	19	54.0	19.0	4.6	1	1875	Pocomoke City, Md.	Crisfield, Md.
121209		Sch.	F. F. Carpenter.....	9	9	46.0	15.9	3.9	5	1901	Deals Island, Md.	Do.
9997	JLFD	Sch.	F. H. Odorne.....	323	307	121.6	31.0	12.7	5	1871	Newburyport, Mass.	New York, N. Y.
120003		Sch.	F. M. Knapp.....	384	365	155.0	29.6	11.6	6	1867	Ferryburg, Mich.	Port Huron, Mich.
120923	KLNR	Sch.	F. R. Sharp.....	199	189	124.3	26.0	8.7	5	1892	Tottenville, N. Y.	New York, N. Y.
83253	JMBV	Sch.	F. P. Murphy.....	137	123	104.0	27.0	7.0	4	1873	Baltimore, Md.	Baltimore, Md.
120731	KGBW	Sch.	F. and T. Lupton.....	922	797	188.6	40.0	17.1	7	1888	Wilmington, Del.	New York, N. Y.
9792		Sch.	Fairfield.....	7	7	31.9	11.1	2.8	2	1893	Worcester County, Md.	Crisfield, Md.
121223	KRSP	Sch.	Fairfield.....	564	478	159.8	35.4	13.5	7	1902	Bath, Me.	New York, N. Y.
209611		Sch.	Fairy Queen.....	21	13	43.6	18.0	3.7	5	1912	Biloxi, Miss.	Gulfport, Miss.
120244		Sch.	Falcon.....	21	14	48.6	16.4	4.6	6	1876	Mauricetown, N. J.	Philadelphia, Pa.
209403	LCGF	Sch.	Fall River.....	1,759	1,545	262.4	44.1	19.5	4	1911	Bath, Me.	Fall River, Mass.
121138	KPWL	Shp.	Falls of Clyde.....	1,809	1,748	266.1	40.0	23.5	15	1878	Port Glasgow, Scotland...	San Francisco, Cal.
9892		Sch.	Fannie.....	40	38	63.1	20.5	4.1	2	1869	Bayou LaBatre, Ala.	Breastar, La.
120425		Sch.	Fannie.....	6	6	31.5	12.6	3.6	1	1878	Bellport, N. Y.	Norfolk, Va.
120598		Sch.	Fannie.....	9	8	40.7	14.3	3.2	1	1884	Cambridge, Md.	Bedford, Va.
120660		Sch.	Fannie.....	7	7	44.2	10.3	2.6	1	1896	Smyrna, N. O.	Beaufort, N. O.
211514		Sch.	Fannie.....	23	23	58.2	15.8	3.0	1	1900	Georgetown, D. C.	Alexandria, Va.
203385		Sch.	Fannie Eden.....	30	27	49.3	22.1	4.4	4	1906	Creacent, Ga.	Savannah, Ga.
121014		Sch.	Fannie F.....	32	29	59.2	20.0	4.2	0	1896	Wiscasset, Me.	Portland, Me.
120324		Sch.	Fannie Hodgkins.....	88	75	63.0	24.4	7.5	4	1878	Bath, Me.	Eastport, Me.
120565		Sch.	Fannie Inslay.....	59	56	78.0	23.2	6.0	3	1883	Church Cro. Md.	Baltimore, Md.
120229		Sch.	Fannie May.....	9	9	36.0	14.2	3.5	6	1875	Dorchester County, Md.	Crisfield, Md.
120726		Sch.	Fannie May.....	8	8	38.2	11.9	5.2	1	1888	Harpwell, Me.	Rockland, Me.
204125	KWCN	Sch.	Fannie Palmer.....	2,233	1,726	263.7	45.0	21.3	12	1907	Bath, Me.	Boston, Mass.
203122	KVJW	Sch.	Fannie Prescott.....	404	316	142.4	36.0	11.2	7	1906	Stonington, Conn.	Stonington, Conn.
120723		Sch.	Fannie C. Northern.....	7	6	37.0	13.4	3.4	2	1888	Solomons Island, Md.	Annapolis, Md.
201580		Sch.	Fannie E. Prescott.....	124	87	101.0	24.0	11.4	18	1904	Essex, Mass.	Boston, Mass.
121088		Sch.	Fannie F. Bradshaw.....	6	6	30.7	12.4	3.2	5	1893	Ewell, Md.	Crisfield, Md.
9849	JGMB	Sch.	Fannie F. Hall.....	93	89	89.0	25.2	6.9	2	1867	Stockton, Me.	Castine, Me.
201323		Sch.	Fannie L. Daugherty.....	8	8	41.3	15.0	3.0	4	1904	Crisfield, Md.	Crisfield, Md.
120627	KDFP	Sch.	Fannie and Fay.....	233	198	117.5	30.8	8.8	3	1885	New London, Conn.	Stonington, Me.
120598	JWMR	Sch.	Fanny Dillard.....	265	252	120.5	31.0	10.8	7	1882	San Francisco, Cal.	Seattle, Wash.
121104		Sch.	Fanny Fitzsimmons.....	20	15	54.0	18.6	3.7	3	1893	New Orleans, La.	New Orleans, La.
120728		Sch.	Fanny Lowery.....	18	15	58.0	16.6	4.4	3	1888	Tilghmans Island, Md.	Norfolk, Va.
121056		Sch.	Fanny Myers.....	35	21	57.0	19.0	5.2	2	1897	Dorchester, N. J.	Annapolis, Md.
120833	KJFM	Sch.	Fanny C. Bowon.....	1,007	892	202.2	38.2	16.2	8	1891	Bath, Me.	Fall River, Mass.
202291		Sch.	Farewell.....	18	11	51.6	18.8	3.7	4	1906	Biloxi, Miss.	Gulfport, Miss.
209247		Sch.	Faster.....	6	6	20.0	11.6	3.6	2	1911	Everett, Wash.	Port Townsend, Wash.

1 Formerly schooner Earl T. Mason.
 2 Formerly schooner Gen. E. A. Traversa.

3 Formerly a British ship Falls of Clyde.
 4 Hawaiian ship Falls of Clyde.

MERCHANT SAILING VESSELS OF THE UNITED STATES—Continued.

Official No.	Signal letters.	Rtg.	Name of vessel.	Gross tonnage.	Net tonnage.	Length.	Breadth.	Depth.	Crew.	When built.	Where built.	Home port (where permanent document issues).
						Feet.	Feet.	Feet.				
121050		Slp.	Father and Son	7	7	38.0	13.0	3.2	4	1897	Crisfield, Md.	Crisfield, Md.
121053		Slp.	Father and Son	6	6	38.7	13.5	2.8	4	1897	Toddville, Md.	Do.
121255		Sch.	Faustina	114	78	100.0	24.4	10.5	19	1902	Gloucester, Mass.	New York, N. Y.
120632		Sch.	Favorite	9	8	34.0	11.6	3.0	1	1886	Smyrna, N. C.	Beaufort, N. O.
120921		Sch.	Favorite	45	44	68.9	16.2	8.8	8	1892	East Boothbay, Me.	Pensacola, Fla.
121161		Sch.	Fawn	29	29	44.2	16.1	6.0	1	1900	Pierson, Wash.	San Diego, Cal.
121163		Slp.	Fawn	12	7	39.0	14.5	4.0	4	1900	Ocean View, Del.	Philadelphia, Pa.
203349		Slp.	Fay	7	6	42.0	14.0	3.0	2	1906	Deepcreek, Va.	Crisfield, Md.
120373		Sch.	Fayette N. Bradford	32	21	65.5	20.0	5.2	5	1882	Annapolis, Md.	Do.
120339		Slp.	Fayollne	5	5	23.4	12.0	3.3	0	1883	Noank, Conn.	New London, Conn.
9606		Slp.	Fearless	22	20	45.0	17.0	3.8	1	1867	California City, Cal.	San Francisco, Cal.
120623		*Slp.	Fearless	6	6	35.4	12.5	2.2	2	1890	Matagorda, Tex.	Port Lavaca, Tex.
121159	KQLO	Sch.	Fearless	736	653	182.5	38.5	14.5	9	1900	Hoquiam, Wash.	San Francisco, Cal.
9769		Sch.	Federal Hill	72	68	84.1	23.4	6.5	4	1856	Baltimore, Md.	Reedville, Va.
120167	JQMK	Bk.	Ferris S. Thompson	531	480	141.5	32.0	17.0	9	1874	Setauket, N. Y.	San Francisco, Cal.
206633	LBFW	Ywl. y.	Feu-Follet	24	24	43.0	14.8	6.1	2	1909	New York, N. Y.	New York, N. Y.
207083	LBHW	*Sch.	Ferr	303	291	145.0	32.1	8.9	5	1910	Quincy, Mass.	Do.
120997		Sch.	Finback	5	5	45.7	17.0	2.7	3	1873	Somerset County, Md.	Crisfield, Md.
210957		Sch.	Finette Hornburst	17	6	48.0	17.6	4.6	3	1913	Dividing Creek, N. J.	Philadelphia, Pa.
9447		Slp.	Fish Fly	6	6	28.0	10.3	3.0	2	1890	Norfolk, Va.	Norfolk, Va.
121231		Sch.	Fish Hawk	91	60	86.2	24.4	10.2	9	1902	Quincy, Mass.	Pensacola, Fla.
155445		Ywl. y.	Fish Hawk	16	15	41.5	13.0	5.0	1	1902	South Boston, Mass.	Boston, Mass.
121156		Slp.	Fitz Larkin	6	6	30.7	11.7	3.0	2	1900	Jamesport, N. Y.	Greenport, N. Y.
120913		Sch.	Fitz A. Oakes	24	12	51.0	15.4	6.8	8	1892	Gloucester, Mass.	Gloucester, Mass.
120119		Sch.	Five Sisters	33	32	81.8	19.1	3.2	3	1872	Ocoquan, Va.	Alexandria, Va.
212732		Slp.	Five Sons	20	13	46.5	16.5	4.2	5	1914	Hunting Creek, Va.	Baltimore, Md.
9412	HGRQ	Sch.	Fleetwing	111	111	104.9	23.3	9.3	4	1865	New York, N. Y.	Boston, Mass.
120267		Slp.	Fleetwing	9	9	35.5	13.9	3.5	2	1876	Oxford, Md.	Baltimore, Md.
120876		Sch.	Fleetwood	26	25	50.4	17.0	5.6	7	1891	Marco, Fla.	Tampa, Fla.
121206		Slp.	Fletcher J. Barnes	6	6	41.0	13.2	2.6	1	1901	Hopkins, Va.	Reedville, Va.
120809	KHQO	Sch. y.	Flour-de-lys	90	86	96.0	21.9	11.8	12	1891	Bath, Me.	New York, N. Y.
9627		Slp.	Flirt	10	13	45.5	16.0	4.6	2	1866	East Lyme, Conn.	Port Amboy, N. J.
9807		Slp.	Flirt	10	5	37.0	12.1	3.6	3	1866	Crisfield, Md.	Wilmington, Del.
121135	KPVL	*Sch.	Flora	865	769	185.2	35.1	17.3	3	1900	Bath, Me.	Boston, Mass.
120936		Slp.	Flora B.	6	5	29.9	11.1	2.9	2	1893	Jamesport, N. Y.	Greenport, N. Y.
201273		Slp.	Flora B.	7	6	39.5	13.2	3.0	3	1904	Fairmount, Md.	Crisfield, Md.
120044	JMGR	Sch.	Flora Condon	230	219	123.0	29.3	9.3	3	1872	Belfast, Me.	Boston, Mass.
120420		Slp.	Flora Elsie	35	26	65.2	19.8	5.4	2	1880	Islip, N. Y.	Alexandria, Va.
120918		Sch.	Flora Kilwan	67	51	80.0	23.8	6.6	4	1892	Baltimore, Md.	Baltimore, Md.
9801		Sch.	Flora Temple	35	23	63.5	21.0	6.6	3	1866	Somerset County, Md.	Do.
121199		Slp.	Flora Vandiger	13	7	39.6	15.6	3.9	2	1901	South Dennis, N. J.	Philadelphia, Pa.
201051	KTFB	Sch.	Flora A. Kimball	401	321	140.7	32.3	11.4	6	1904	Millbridge, Me.	Bangor, Me.
204064		Slp.	Flora A. Price	23	18	56.2	18.4	4.8	0	1910	Champ, Md.	Crisfield, Md.
200804		Sch.	Flora J. Sears	77	46	81.4	21.6	9.4	9	1904	Essex, Mass.	Pensacola, Fla.
120961	KLVO	Sch.	Flora L. Nickerson	104	68	92.8	24.5	9.8	17	1894	Do.	New York, N. Y.
203117		Sch.	Flora L. Niver	114	71	102.6	23.2	11.4	16	1912	Do.	Gloucester, Mass.
120490		Sch.	Flora and Agnes	71	56	80.0	23.6	6.2	3	1880	Pocomoke City, Md.	Reedville, Va.
9372		Slp.	Florence	93	89	68.3	27.0	6.0	1	1865	Brooklyn, N. Y.	New York, N. Y.
9975		Sch.	Florence	75	71	78.6	26.0	5.5	3	1871	Northport, N. Y.	Do.
21838		Sch.	Florence	45	43	71.0	21.6	5.1	3	1867	Somerset County, Md.	Baltimore, Md.
121144		Sch.	Florence	44	33	73.0	21.2	6.0	3	1900	Solomons, Md.	Do.
121178		Sch.	Florence	6	6	33.6	11.2	2.4	1	1900	Mitchells Point, Tex.	Port Lavaca, Tex.
200131		Slp.	Florence	15	12	42.8	14.2	4.0	2	1903	Bushy, Va.	Reedville, Va.
204054		Slp.	Florence	7	7	32.0	12.0	3.2	1	1907	Patchogue, N. Y.	Patchogue, N. Y.
212745		Slp.	Florence	8	7	37.2	14.1	3.2	4	1914	Fishing Creek, Md.	Crisfield, Md.
120804	KHMD	Sch.	Florence A.	164	128	98.5	27.4	7.2	0	1890	Cherryfield, Me.	Reedville, Va.
120595		Slp.	Florence Cox	5	5	30.2	12.6	3.2	1	1884	Patchogue, N. Y.	Greenport, N. Y.
120791	KOTJ	Sch.	Florence Credleek	732	637	164.4	35.0	13.2	7	1890	Milton, Del.	Philadelphia, Pa.
121121		Slp.	Florence Elsie	7	6	34.0	14.0	3.0	1	1890	Darle, N. C.	New York, N. Y.
207499		Sch.	Florence Ericksen	33	30	60.0	20.5	6.2	0	1910	Leesburg, N. J.	Philadelphia, Pa.
206564	LBGO	Sch.	Florence Howard	863	683	190.2	40.0	14.0	7	1909	Stonington, Conn.	New London, Conn.
9307		Slp.	Florence Kellinger	18	17	44.0	15.2	4.5	2	1866	Baybrook, Conn.	Norfolk, Va.
120742		Slp.	Florence L.	8	5	28.8	11.9	3.1	1	(f)	Somers Point, N. J.	Somerset, N. J.
121173		Slp.	Florence May	8	5	35.0	13.3	2.8	2	1898	Hoopers Island, Md.	Philadelphia, Pa.
120803		Sch.	Florence Northam	26	24	65.0	17.0	5.0	2	1890	Solomons Island, Md.	Crisfield, Md.
120954		Sch.	Florence Rosenbaum	31	19	63.5	18.2	5.1	2	1893	Orle, Md.	Newport News, Va.
120453		Slp.	Florence Ward	6	5	29.0	12.9	3.0	1	1881	Patchogue, N. Y.	Greenport, N. Y.
120900		*Slp.	Florence A. Harnden	27	25	50.9	17.3	3.8	2	1892	Woolwich, Me.	Thompson, Me.
120892		Sch.	Florence E. Stream	95	66	83.6	23.2	9.2	18	1892	Essex, Mass.	New York, N. Y.
204722	KWLD	Sch.	Florence M. Hilding	569	492	171.7	35.5	14.5	7	1907	Portland, Me.	Newark, N. J.
121260	KBHP	Sch.	Florence M. Penley	1,184	937	195.5	40.9	20.0	8	1903	Bath, Me.	Bath, Me.
120115	JNTP	Sch.	Florence and Lillian	252	211	124.0	30.3	8.0	5	1874	Leesburg, N. J.	Bangor, Me.
9338		Sch.	Flour Bluff	12	12	41.2	14.0	2.2	2	1882	Flour Bluff, Tex.	Corpus Christi, Tex.
9331		Sch.	Flower	37	22	59.7	21.0	4.8	4	1885	Bay St. Louis, Miss.	New Orleans, La.
121143		Sch.	Floyd Ella	7	7	33.0	12.6	2.8	1	1900	Galveston, Tex.	Galveston, Tex.
9482	HGSV	Sch.	Fly	113	108	90.5	26.1	6.7	6	1856	Camden, N. J.	New York, N. Y.
207069		Slp.	Fly	9	9	36.0	11.2	4.8	1	1890	Hoboken, N. J.	Bridgeport, Conn.
204192		Slp.	Flyaway	7	5	29.5	13.0	4.3	2	1906	Whitmarsh Island, Ga.	Savannah, Ga.

† Formerly yawl-yacht Oual.

‡ Formerly schooner Remedy.

† Rebuilt, 1888.

MERCHANT SAILING VESSELS OF THE UNITED STATES—Continued.

Official No.	Signal letters.	Rig.	Name of vessel.	Gross tonnage.	Net tonnage.	Length.	Breadth.	Depth.	Crew.	When built.	Where built.	Home port (where permanent document issued).
208244		Sch.	Flyer.....	18	10	41.8	16.7	3.5	1	1910	San Francisco, Cal.	San Francisco, Cal.
208493	LBTW	Slp. y.	Flying Cloud.....	28	23	50.0	14.0	9.6	4	1911	Bristol, R. I.	New Bedford, Mass.
9767		Sch.	Flying Fish.....	26	17	55.2	17.7	4.8	4	1859	Baltimore, Md.	Wilmington, Del.
120899		Slp.	Flying Leader.....	6	6	26.5	10.7	6.0	1	1895	Friendship, Me.	Portsmouth, N. H.
9280		Sch.	Foam of the Sea.....	18	17	46.8	14.9	4.9	6	1806	Philadelphia, Pa.	Key West, Fla.
121139	KPVM	Sch.	FOOHNG SUEY.....	1,068	992	203.5	34.0	19.0	3	1883	Glasgow, Scotland.	Perth Amboy, N. J.
9780		Slp.	Force.....	53	35	54.0	25.0	6.6	1	1867	Brooklyn, N. Y.	New York, N. Y.
9832		Sch.	Forest Belle.....	81	77	75.9	22.7	7.1	3	1869	Watersport, Me.	Macbias, Me.
121039	KMFJ	Sch.	Forest Belle.....	1,333	1,271	224.6	42.1	18.2	4	1895	Bath, Me.	New York, N. Y.
201500	KTLF	Sch.	Forest City.....	1,498	1,263	219.7	41.7	19.2	11	1904	Millbridge, Me.	Savannah, Ga.
121149	KQGT	Sch.	Forest Home.....	763	682	173.4	40.0	15.2	9	1900	Marshfield, Cal.	San Francisco, Cal.
121165	KQMG	Sch.	Forrester.....	663	598	184.0	38.6	13.6	10	1900	Alameda, Cal.	Do.
120745		Sch.	Forrest G. Howell.....	23	14	63.3	18.7	4.9	4	1889	Dividing Creek, N. J.	Philadelphia, Pa.
206253		Sch.	FORSTER W. MITCHELL.....	613	405	142.0	32.0	12.3	8	1909	Cleveland, Ohio	Duluth, Minn.
120547		Sch.	Fortuna.....	85	80	98.8	22.5	11.9	9	1883	Brooklyn, N. Y.	New York, N. Y.
120640	KDJV	Sch.	Fortuna.....	145	138	102.6	29.6	8.3	20	1886	Fairhaven, Cal.	Seattle, Wash.
121236		Sch.	Fortuna.....	44	44	72.5	19.6	8.6	8	1902	Essex, Mass.	Galveston, Tex.
121080	KNPM	Sch.	Foster.....	841	741	183.8	35.2	16.1	2	1898	Bath, Me.	Fall River, Mass.
207136		Sch.	Foucher D.....	14	7	47.8	16.3	3.4	4	1910	Biloxi, Miss.	New Orleans, La.
120524		Slp.	Four Boys.....	10	10	40.0	13.6	2.4	2	1862	Cambridge, Md.	Richmond, Va.
9941		Slp.	Four Brothers.....	11	10	37.0	12.2	2.6	1	1871	Manahawkin, N. J.	New York, N. Y.
120888		Slp.	Four Brothers.....	7	6	35.0	10.6	2.7	2	1887	Stockton, Md.	Cape Charles, Va.
203566		Slp.	Four Brothers.....	7	7	41.6	14.0	3.0	1	1906	Deeporeek, Va.	Do.
9970		Sch.	Four Sisters.....	19	14	47.4	16.5	4.0	2	1869	Eastville, Va.	Reedville, Va.
9597		Sch.	Fourth of July.....	49	47	60.0	22.0	5.5	2	1861	San Francisco, Cal.	San Francisco, Cal.
121055		Sch.	Fram.....	7	7	29.3	9.5	3.3	1	1897	Edison, Wash.	Tacoma, Wash.
120615		Sch.	Frano Miner.....	45	43	68.0	17.3	5.0	2	1885	Fort Howard, Wis.	Milwaukee, Wis.
120624		Sch.	Frances.....	8	8	50.8	15.4	3.1	1	1885	Somerset County, Md.	Norfolk, Va.
201838		Sch.	Frances.....	12	6	32.6	12.3	6.6	2	1905	Winthrop, Mass.	Plymouth, Mass.
209053		Slp.	Frances.....	9	9	30.0	8.4	4.4	1	1911	Lopez Island, Wash.	Seattle, Wash.
120216		Sch.	Frances Dow.....	16	9	40.5	16.7	4.0	4	1876	Islip, N. Y.	Philadelphia, Pa.
121006		Sch.	Frances Ellena.....	8	6	40.4	12.0	3.0	2	1895	Don Secour, Ala.	New Orleans, La.
121009		Sch.	Frances M.....	1,228	1,068	204.0	36.2	18.4	10	1896	Phippsburg, Me.	Bath, Me.
204970	KMNW	Slp.	Frances Y.....	16	7	29.5	14.7	3.7	2	1907	Thunderbolt, Ga.	Savannah, Ga.
120887		Slp.	Frances M. Parker.....	13	12	40.0	13.4	6.0	3	1891	Swans Island, Me.	Kennebunk Me.
201744		Sch.	Frances P. Mesquita.....	105	71	92.6	23.2	10.2	16	1905	Gluocester, Mass.	Gluocester, Mass.
120743		Sch.	Frances S. DuBois.....	23	13	52.6	17.0	4.6	6	1899	Leesburg, N. J.	Philadelphia, Pa.
204693	KWJS	Sch.	Frances V. Sawyer.....	399	324	144.7	32.2	10.8	6	1907	Millbridge, Me.	Boston, Mass.
208260		Sch.	Francis.....	11	11	43.0	13.7	4.4	5	1910	Tarpon Springs, Fla.	Tampa, Fla.
120088		Sch.	Francis Cox.....	13	11	44.3	15.2	3.7	3	1873	Mon Louis Island, Ala.	Mobile, Ala.
120805	KIHL	Sch.	Francis Goodnow.....	359	341	134.4	33.3	10.7	6	1890	Harbor View, Mass.	Boston, Mass.
120517		Sch.	Francis A. Hall.....	17	16	52.6	16.3	4.2	2	1862	Fairmount, Md.	Crisfield, Md.
120442		Sch.	Francis C. B.....	8	7	41.5	14.5	3.2	1	1880	Milton, Fla.	Penascola, Fla.
121101		Sch.	Francis J. Daniels.....	15	10	50.2	15.4	3.6	2	1899	Smyrna, N. C.	Beaufort, N. C.
201313		Sch.	Francis J. O'Hara, Jr.....	117	83	104.0	24.0	11.2	23	1904	Essex, Mass.	Gluocester, Mass.
120011		Sch.	Francis J. Legg.....	59	57	65.0	23.2	8.7	3	1891	Dorchester County, Md.	Baltimore, Md.
120293		Sch.	Francis P. Nicholls.....	27	19	59.7	18.8	3.9	3	1877	Biloxi, Miss.	Guilford, Miss.
201610		Sch.	Francis V. Sylvania.....	95	64	85.0	21.7	10.2	14	1904	Essex, Mass.	Penascola, Fla.
200155		Slp.	Francisca.....	7	7	25.2	9.7	5.0	3	1898	Mayaguez, P. R.	San Juan, P. R.
9230	HGPF	Sch.	Franconia.....	130	129	92.0	25.5	8.3	3	1862	Surry, Me.	Macbias, Me.
120556		Sch.	Frank Bateman.....	45	43	70.0	20.6	5.1	4	1883	Oxford, Md.	Annapolis, Md.
205707	KWRG	Sch.	Frank Brainerd.....	254	198	123.4	30.9	8.7	7	1008	Rookland, Me.	Hartford, Conn.
121252		Sch.	Frank Canizas.....	30	24	65.9	17.1	6.7	6	1902	Mobile, Ala.	Mobile, Ala.
120789		Sch.	Frank Folson.....	15	11	56.5	17.5	4.0	3	1889	Solomona Island, Md.	Crisfield, Md.
200233	KSQF	Sch.	Frank Huclinks.....	545	457	162.8	35.8	13.2	7	1003	Bath, Me.	New York, N. Y.
120114	JNTH	Sch.	Frank Leaming.....	257	205	120.0	32.0	9.0	6	1873	Dennisville, N. J.	Do.
120156	JQDF	Sch.	Frank Pendleton.....	1,393	1,342	200.0	39.0	25.0	3	1874	Belfast, Me.	Do.
9833		Sch.	Frank A. Williams.....	66	37	72.5	21.0	7.7	6	1809	Essex, Mass.	Charleston, S. C.
121199		Sch.	Frank B. Legg.....	6	6	46.9	11.6	2.4	2	1911	Wester, Md.	Baltimore, Md.
206120	KWVR	Sch.	Frank E. Swath.....	433	348	139.2	32.0	13.0	5	1909	Camden, Me.	Baltimore, Md.
202652		Sch.	Frank L. Lewis.....	17	8	53.3	19.3	3.4	5	1905	Biloxi, Miss.	Guilford, Miss.
200738		Sch.	Frank S. Anderson.....	50	42	70.7	23.1	4.7	1	1904	Freeport, Fla.	Do.
22284		Slp.	Frank S. Keeler.....	515	490	177.1	31.4	12.4	1	1862	Cleveland, Ohio.	New York, N. Y.
121065		Slp.	Frank Y. Bateman.....	10	7	36.4	13.4	4.0	4	1898	Mauricetown, N. J.	Philadelphia, Pa.
121239	KSIF	Sch.	Frank W. Benedict.....	54	434	155.0	35.3	12.7	5	1902	Bath, Me.	New Haven, Conn.
121125		Sch.	Frank and Theresa.....	25	15	60.5	16.8	4.8	3	1000	Leesburg, N. J.	Philadelphia, Pa.
121075	KNLG	Sch.	Franklin.....	910	842	104.0	34.8	17.6	4	1893	Noank, Conn.	Do.
121202		Sch.	Franklin.....	7	7	38.7	13.4	2.7	3	1901	Hudson, Md.	Baltimore, Md.
120787		Slp.	Franklin Broere.....	8	8	33.4	14.0	3.7	1	1889	Patchogue, N. Y.	Patchogue, N. Y.
206668		Sch.	Franklin D. Bell.....	8	6	33.2	11.6	3.0	2	1900	Avon, N. C.	Manteo, N. C.
120628		Slp.	Fred Allen.....	8	8	38.5	14.0	3.4	2	1891	Portsmouth, Va.	Norfolk, Va.
120559		Sch.	Fred Carney.....	361	342	152.2	30.4	10.5	5	1883	Milwaukee, Wis.	Ogdensburg, N. Y.
120714		Sch.	Fred Gross.....	18	12	44.3	17.0	4.3	3	1888	Bayou de Lile, Miss.	New Orleans, La.
9477	HGST	Sch.	Fred Tyler.....	114	108	98.0	21.2	7.9	2	1848	Philadelphia, Pa.	New York, N. Y.
121243	KSBR	Sch.	Fred A. Davenport.....	740	634	173.3	36.5	13.9	7	1902	Bath, Me.	Philadelphia, Pa.
120621	KIIVD	Sch.	Fred B. Inlano.....	263	214	117.1	30.3	9.3	5	1890	St. George, Me.	Eastport, Me.
120076	JIWK	Sch.	Fred C. Holden.....	137	113	96.8	27.2	7.9	6	1872	Trenton, Me.	Macbias, Me.

1 Formerly Hawaiian bark Foohing Suey.
 2 Formerly schooner Myrtle Tunnel.

3 Formerly schooner Dawn.
 4 Formerly sloop-barge S. V. Watson.

†Composite.

MERCHANT SAILING VESSELS OF THE UNITED STATES—Continued.

Official No.	Signal letters.	Rtg.	Name of vessel.	Gross tonnage.	Net tonnage.	Length.	Breadth.	Depth.	Crew.	When built.	Where built.	Home port (where permanent document issues).
						Feet.	Feet.	Feet.				
121109	KPHL	Sch.	Fred J. Wood	681	601	181.0	38.1	14.0	9	1899	Hoquiam, Wash.	San Francisco, Cal.
203571	KSTJ	Sch.	Fred W. Ayer	387	314	142.5	35.3	10.1	6	1903	Philppsburg, Me.	Bangor, Me.
121048		Sip.	Freda C. Naylor	19	6	34.0	12.4	3.6	3	1897	Bridgeton, N. J.	Philadelphia, Pa.
121203		Sip.	Freddie	7	7	38.0	13.1	2.8	4	1901	Hudson, Md.	Annapolis, Md.
120143		Sch.	Freddie Eaton	89	72	84.0	23.6	7.4	3	1874	Calais, Me.	Calais, Me.
120639		Sch.	Freddie Hayward	25	24	68.0	10.0	4.0	3	1883	Solomons, Md.	Baltimore, Md.
121099		Sip.	Freddie L. Bennett	8	8	42.0	14.5	3.2	5	1899	Inverness, Md.	Crisfield, Md.
9950		Sch.	Freddie L. Hambien	42	20	67.5	22.7	5.5	3	1871	Somerset County, Md.	Mantco, N. C.
121206	KSLB	Sch.	Frederio A. Duggan	1,137	981	195.5	39.4	18.2	9	1903	Bath, Me.	New York, N. Y.
13409		Sip. y.	Fredonia	22	21	48.2	18.0	4.8	3	1867	Greenport, N. Y.	Rockport, Me.
120658		Sch.	Freeman	13	7	39.7	14.6	4.5	5	1886	Smiths Landing, N. J.	Philadelphia, Pa.
9842		Sch.	Freighter	8	7	39.0	10.0	5.0	2	1856	Boothbay, Me.	Lubec, Me.
9520	HGVJ	Bkn.	Fremon	345	328	155.0	20.0	12.0	3	1850	Philadelphia, Pa.	New York, N. Y.
121153		Sch.	Frenchy	20	20	61.5	17.8	4.5	3	1900	Oriolo, Md.	Crisfield, Md.
120125	JPFL	Sch.	Fresno	1,244	1,149	197.3	39.0	23.1	6	1871	Riverhead, N. Y.	St. Paul, Minn.
9962		Sip.	Friendly	17	10	40.0	17.0	4.0	4	1871	Key West, Fla.	Philadelphia, Pa.
120551		Sip.	Frolic	17	17	27.8	11.7	3.8	2	1833	Key West, Fla.	Key West, Fla.
121234		Sip.	Frolle	21	13	43.5	17.0	3.8	1	1903	Skidaway Island, Ga.	Savannah, Ga.
200699	KSWD	Sch.	Frontenac	1,704	1,457	225.5	43.9	19.8	10	1904	Bath, Me.	Boston, Mass.
121230	KRTS	*Sch.	Fullerton	1,654	1,494	235.0	42.5	19.5	13	1902	Alameda, Cal.	San Francisco, Cal.
207903		Sip.	Fulton T. Mister	20	14	62.8	18.1	4.5	6	1010	Deals Island, Md.	Crisfield, Md.
120953		Sip.	Fussy	8	7	26.8	12.8	4.2	1	1893	New London, Conn.	Bridgeton, Conn.
G.												
86168		Sip.	G. Bransford, sr.	5	5	20.5	12.0	2.9	2	1891	Patchogue, N. Y.	Greenport, N. Y.
83396		Sip.	G. Vikingsen	15	14	41.3	14.7	4.3	1	1894	Pensacola, Fla.	Pensacola, Fla.
203816		Sch.	G. A. Anderson	7	7	43.5	14.3	2.0	4	1908	Bishops Head, Md.	Crisfield, Md.
85735		Sch.	G. A. Kilwan	44	42	60.3	21.8	6.4	3	1882	Mallon, Md.	Baltimore, Md.
207036		Sip.	G. A. Rayner	6	5	39.0	13.0	3.0	1	1909	Harborton, Va.	Cape Charles, Va.
85590		Sch.	G. A. Zlokia	10	10	64.3	14.8	3.6	4	1901	Oriolo, Md.	Crisfield, Md.
86446		Sip.	G. C. Bradshaw	8	8	42.0	13.0	3.3	4	1898	Exwell, Md.	Do.
86596		Sip.	G. C. Williams	8	8	41.3	15.7	4.2	4	1901	Crisfield, Md.	Do.
201257		*Sip.	G. F. Durgess	8	5	32.5	12.0	2.3	1	1904	Ollivia, Tex.	Galveston, Tex.
205616		Sip.	G. G. Vetra	6	8	30.9	13.8	3.1	3	1908	Wenona, Md.	Crisfield, Md.
85850		Sch.	G. J. Boyce	319	303	130.9	30.0	10.3	7	1834	Manitowoc, Wis.	Millwaukee, Wis.
206985	LHHC	Sch.	G. J. Cherry	633	468	156.3	33.7	13.9	7	1909	Philppsburg, Me.	Wilmington, Del.
10143		Sch.	G. M. Hopkins	73	69	77.0	21.4	7.8	4	1805	Essex, Mass.	Boston, Mass.
86013		Sch.	G. P. Leatherbury	8	8	53.6	11.7	3.0	1	1832	St. Petera Creek, Md.	Newport News, Va.
85518		Sch.	G. T. Atkinson	6	6	50.0	13.2	3.0	2	1877	Somerset County, Md.	Reedville, Va.
86383		Sch.	G. W. Bennett	27	26	68.8	20.8	5.6	2	1901	Inverness, Md.	Philadelphia, Pa.
85366		Sch.	G. W. Criel	8	14	40.3	17.4	4.7	5	1874	Bridgeton, N. J.	Crisfield, Md.
85872		Sch.	G. W. Glenn	16	12	52.6	16.5	3.6	5	1834	Accomaco County, Va.	Crisfield, Md.
85573		Sch.	G. W. McNear	99	88	68.0	27.5	5.8	2	1901	San Francisco, Cal.	San Francisco, Cal.
86180		Sch.	G. W. North	9	6	45.0	13.5	3.3	2	1891	Smiths Island, Md.	Baltimore, Md.
80480		*Sch.	G. W. Wilkes	20	13	40.8	18.0	3.8	4	1899	Biloxi, Miss.	New Orleans, La.
86537		Sip.	G. M. D. Meek	6	0	40.5	13.4	3.2	2	1900	St. Petera, Md.	Baltimore, Md.
86268		Sch.	G. Frank Miles	10	6	52.0	13.5	3.2	5	1893	Oriolo, Md.	Crisfield, Md.
204780		Sip.	Gale	6	6	25.0	8.2	2.8	2	1907	Burton, Wash.	Tacoma, Wash.
80131	KJDM	Sch.	Galilee	354	328	132.5	33.5	12.7	7	1891	Benicia, Cal.	San Francisco, Cal.
86289		Sip.	Galilee	10	9	33.0	14.4	3.5	1	1894	Patchogue, N. Y.	Patchogue, N. Y.
86370	KRBQ	Sch.	Gamble	726	626	183.7	38.0	13.8	8	1901	Port Blakeley, Wash.	Port Townsend, Wash.
83311		Sch.	Gannet	9	9	30.3	12.9	3.9	2	1894	Freeport, Fla.	Tampa, Fla.
201424		Sch.	Gant	9	6	39.5	12.3	3.5	1	1904	Morgan City, La.	Brashear, La.
85663	KSHL	Sch.	Gardiner G. Deering	1,982	1,714	251.0	44.4	25.1	9	1903	Bath, Me.	Bath, Me.
85411		Sch.	Gardner W. Farr	66	62	72.0	21.0	7.4	8	1875	Essex, Mass.	Jacksonville, Fla.
10854		*Sch.	Garbald	9	8	36.9	13.8	3.7	3	1867	Wolf River, Mass.	Gulfport, Miss.
39382		Sch.	Garbald	88	83	78.0	24.3	6.4	4	1860	New Liverpool, Mich.	Detroit, Mich.
85349		Sch.	Gaslight	39	37	55.5	22.3	4.4	1	1874	San Francisco, Cal.	San Francisco, Cal.
85449		Sch.	Gatherer	95	87	84.0	22.6	8.0	3	1870	Bath, Me.	Boston, Mass.
85341		Sip.	Gauntlat	11	10	34.0	13.4	4.4	2	1874	Boston, Mass.	Key West, Fla.
85643		Sch.	General Hancock	10	10	44.7	15.0	5.5	7	1850	Key West, Fla.	Jacksonville, Fla.
86030		Sip.	Gen'l Harrison	6	6	30.0	12.6	3.6	2	1889	Cape May, N. J.	Crisfield, Md.
85899	JVRM	*Sch.	Gen. Knox	1,587	1,550	251.1	42.4	21.8	4	1831	Thomaston, Me.	New York, N. Y.
85897		Sch.	Gen'l Logan	9	9	55.7	14.6	2.3	1	1885	Madison, Md.	Crisfield, Md.
10896		Sch.	General McClellan	23	18	49.6	18.4	4.5	8	1801	Leesburg, N. J.	Philadelphia, Pa.
10797		Sch.	General Torbert	60	64	80.5	24.4	6.2	3	1860	Greensboro, Md.	New York, N. Y.
86291	KLWP	Sch.	Gen'l E. B. Greeley	1,308	1,198	218.9	40.6	18.2	9	1864	West Haven, Conn.	New Haven, Conn.
85795		Sip.	Gen'l W. B. Hancock	7	6	32.0	13.0	2.6	1	1881	Highlands, N. J.	Newport News, Va.
85896		Sch.	Gen'l Joseph B. Beth	13	6	47.7	15.4	3.7	1	1885	Cambridge, Md.	Newport News, Va.
85020		Sch.	Gen'l Levi Harris	47	45	70.0	23.0	4.2	3	1869	Milford, Del.	Reedville, Va.
85899		Sch.	Genesta	10	5	49.6	13.6	3.3	3	1885	Somerset County, Md.	Cape Charles, Va.
85910		Sch.	Genesta	10	9	47.4	15.8	2.8	6	1885	Cambridge, Md.	Baltimore, Md.
86318		Sch.	Genesta	13	12	44.0	13.0	3.9	1	1886	Poquoson, Va.	Newport News, Va.
201490		Sch.	Genesta	89	86	90.0	22.8	8.8	15	1904	Gloucester, Mass.	Boston, Mass.
86230	KLND	Bgn.	Geneva	495	451	150.0	36.3	14.0	9	1892	Benicia, Cal.	San Francisco, Cal.

¹ Formerly (a) sloop Josie R. Smith.
(b) sloop-yacht Sunbeam.

MERCHANT SAILING VESSELS OF THE UNITED STATES—Continued.

Official No.	Signal letters.	Reg.	Name of vessel.	Gross tonnage.	Net tonnage.	Length.	Breadth.	Depth.	Crew.	When built.	Where built.	Home port (where permanent document issues).
						Feet.	Feet.	Feet.				
206630		Slp.	Geneva May	15	11	49.8	10.6	3.0	5	1908	Wenona, Md.	Crisfield, Md.
80443		Sch.	Geneva Moore	20	13	50.3	10.0	4.3	2	1823	Stratals, N. C.	Wilmington, N. C.
85826		Sch.	Geneva Newcomb	9	0	40.8	14.0	3.0	0	1884	Taylor's Island, Md.	Crisfield, Md.
86551		Slp.	Geneva R. Poland	5	5	20.5	10.5	5.1	1	1901	Friendship, Mo.	Machias, Me.
85063		Sch.	Geneveleve	9	9	33.3	10.5	5.1	1	1853	Camden, Me.	Boston, Mass.
10557		Sch.	Genou	27	25	54.6	18.0	3.5	1	1859	Fourmille Landog, Fla.	Pensacola, Fla.
85276		Sch.	Genoa	730	694	183.9	34.1	13.2	7	1873	Cleveland, Ohio	Port Huron, Mich.
86400		Slp.	George	10	5	33.0	12.5	3.1	2	1897	New Haven, Conn.	Bridgeport, Conn.
86403		Sch.	George	6	5	43.7	13.7	2.2	4	1897	Goldenhill, Md.	Baltimore, Md.
86010		Slp.	George A.	9	5	33.0	14.0	4.0	2	1888	Thunderbolt, Ga.	Savannah, Ga.
85485		Slp.	George Bishop	5	0	30.0	11.7	2.8	1	1876	Bayport, N. Y.	Patchogue, N. Y.
85371	JQNW	Sch.	George Churchman	281	242	120.0	21.1	0.7	1	1874	Greensboro, Md.	New York, N. Y.
85868	KCSW	Dk.	George Curtis	1,837	1,680	240.7	42.4	25.2	17	1884	Waldoboro, Mo.	San Francisco, Cal.
150389		Sch.	George Gross	67	64	79.5	25.5	6.0	4	1885	Athens, N. Y.	New Haven, Conn.
10407		Slp.	George Henry	46	43	63.0	22.8	0.6	1	1854	Northport, N. Y.	New York, N. Y.
85222		Slp.	George Jayno	7	5	32.1	13.4	3.5	2	1888	Patchogue, N. Y.	Cape Charles, Va.
85737		Sch.	George Knapp	68	65	74.4	24.0	5.0	3	1882	Hayorstraw, N. Y.	New York, N. Y.
86372		*Sch.	George Lea	19	12	48.5	16.4	3.7	2	1896	Madisonville, La.	New Orleans, La.
86505		*Slp.	George Leslie	29	21	62.9	17.5	4.1	1	1900	Woolwich, Me.	Bath, Me.
85783		Sch.	George Lock	32	30	69.0	19.3	5.2	2	1883	Lake Charles, La.	Idorgan City, La.
85348	JQUG	*Slp.	George Moon	917	881	172.6	36.0	20.4	3	1874	Myrtle Bridge, Conn.	New York, N. Y.
85586		Slp.	George Ross	5	5	27.0	12.0	2.8	0	1879	Patchogue, N. Y.	Greenport, N. Y.
86508		Sch.	Geo. Blover	22	16	53.5	18.0	4.5	2	1900	Smyma, N. C.	Wilmington, N. C.
85818		Sch.	George Todd	10	9	62.6	14.1	3.5	0	1883	Crisfield, Md.	Crisfield, Md.
10730		Sch.	George Washington	22	22	50.0	20.1	3.7	1	1863	San Francisco, Cal.	San Francisco, Cal.
86386		Sch.	George A. Albaugh	23	18	66.0	18.0	5.0	2	1894	Orlolo, Md.	Newport News, Va.
86264		Sch.	George O. Vandorloo	744	708	198.0	34.0	13.2	6	1893	West Bay City, Mich.	Port Huron, Mich.
85811		Sch.	George D. Edmonds	28	21	61.0	19.3	4.8	3	1883	Mathews County, Va.	Elizabeth City, N. C.
86665	KSVF	Sch.	George E. Billings	541	438	158.7	35.5	13.8	8	1904	Myrtle, Conn.	Boston, Mass.
86174	KBHM	Sch.	George E. Dudley	1,260	1,103	224.0	42.4	18.3	12	1903	Port Blakely, Wash.	San Francisco, Cal.
86348	KJVF	Sch.	George E. Hartnell	3,265	3,164	352.0	44.2	22.3	10	1896	Madison, Conn.	New Haven, Conn.
201214	KTGR	Sch.	George E. Kilnok	560	460	152.6	36.4	12.6	6	1904	Chicago, Ill.	Detroit, Mich.
86116	KHRW	Sch.	George E. Walcott	1,553	1,388	212.7	44.1	10.6	11	1890	Myrtle, Conn.	New London, Conn.
10918		Sch.	George F. Carman	36	34	55.7	19.1	6.0	3	1865	Bath, Me.	Portland, Me.
85741	JWKQ	Sch.	George H. Ames	443	378	150.0	34.0	11.0	6	1882	Patchogue, N. Y.	Greenport, N. Y.
85813		Sch.	George H. Bunker	21	20	66.5	17.0	4.8	1	1883	Waldoboro, Mo.	Castine, Me.
86363		*Sch.	GEORGE H. CORLISS	3,259	3,124	332.0	44.2	22.3	8	1896	Chicago, Ill.	Duluth, Minn.
85223		Sch.	George H. Meekins	83	62	82.5	24.0	6.7	3	1872	Dorchester County, Md.	Duluth, Minn.
86590		Slp.	Geo. L. Harcler	7	7	42.8	14.7	3.0	4	1901	Orlolo, Md.	Baltimore, Md.
86065	KGND	Sch.	George M. Grant	1,254	1,148	211.8	40.3	17.8	7	1899	Westhaven, Conn.	New Haven, Conn.
86314	KMGU	Sch.	George R. Bradford	142	135	96.4	27.4	8.0	0	1895	Essex, Mass.	Glooucester, Mass.
86005		Sch.	Geo. R. Marshall	9	9	50.7	14.3	3.0	6	1885	Monie, Md.	Cape Charles, Va.
85891	KDCM	*Sch.	George R. Skolfield	1,728	1,640	232.1	39.9	24.6	4	1885	Brunswick, Me.	Boston, Mass.
18477	JBYK	Sch.	George R. Smith	136	129	89.2	25.8	8.0	3	1867	Orrington, Me.	Plymouth, Mass.
201520	KTLS	*Sch.	George R. Stetson	675	577	176.8	35.1	14.1	3	1904	Bath, Me.	Philadelphia, Pa.
10420		Sch.	George S. Allison	114	108	88.1	27.5	6.3	4	1866	Stony Point, N. Y.	New York, N. Y.
86562		Sch.	George S. McCready	37	37	71.5	23.0	6.0	3	1901	Crisfield, Md.	Crisfield, Md.
10972		Sch.	George S. P'ago	55	52	70.0	24.0	6.1	2	1868	Astoria, N. Y.	Patchogue, N. Y.
10958		Sch.	George S. Richardson	72	68	77.8	23.7	6.0	4	1866	Snow Hill, Md.	Reedville, Va.
85838		Sch.	George T. Davis	16	15	46.0	15.2	6.8	3	1884	Isle of Wight County, Va.	Norfolk, Va.
85867		Sch.	George P. Dunean	10	9	53.3	15.2	3.8	1	1884	Mill Creek, Md.	Crisfield, Md.
85731		Sch.	George P. Garrison	35	25	64.7	21.8	4.8	2	1882	Baltimore, Md.	Baltimore, Md.
85747		Sch.	George P. Phillips	32	31	65.5	18.1	5.5	5	1882	Solomons Island, Md.	Do.
86335		Sch.	George W. Bond	28	28	69.5	20.6	5.5	3	1900	Orlolo, Md.	Cape Charles, Va.
86530		Slp.	George W. Collier	9	9	45.5	15.2	3.5	4	1900	Deals Island, Md.	Crisfield, Md.
85442		Sch.	George W. Collins	84	79	70.0	24.3	7.0	2	1876	Lamoine, Mo.	Crisfield, Md.
86670	KSMF	Sch.	George W. Elzey, Jr.	690	577	183.7	37.2	13.0	8	1903	Bath, Me.	Wilmington, Del.
86110		Slp.	George W. Jackson	10	9	41.0	15.2	3.1	2	1890	Cambridge, Md.	Philadelphia, Pa.
86140		*Sch.	George W. Lister	20	14	52.3	19.0	3.8	3	1891	Logtown, Miss.	Gulfport, Miss.
86439		Sch.	George W. McCowan	12	7	41.3	15.0	3.6	3	1898	Cedarville, N. J.	Philadelphia, Pa.
85805		Sch.	George W. Moss	25	10	64.6	16.0	5.0	2	1883	Annapolis, Md.	Reedville, Va.
85367		Slp.	George W. Moger	7	7	35.0	12.2	3.0	1	1875	Patchogue, N. Y.	New York, N. Y.
201536	KTMF	Sch.	George W. Truitt, Jr.	779	647	187.0	38.1	13.3	6	1904	Bath, Me.	Wilmington, Del.
10335		Sch.	Geo. W. Washburn	122	116	111.0	24.8	7.8	3	1883	Sackett Harbor, N. Y.	Millauke, Wis.
85887		Slp.	George W. Woolford	9	8	39.6	14.7	3.3	1	1884	Cambridge, Md.	Alexandria, Va.
208201		Sch.	George Y. Schoch	37	21	62.0	20.0	6.0	9	1910	Leesburg, N. J.	Wilmington, Del.
200191		Sch.	George and Albert	14	11	49.0	14.5	4.2	2	1906	Deer Isle, Me.	Stonington, Me.
85045	JGWM	Sch.	Georgotta Lawrence	315	299	122.0	31.7	15.1	6	1869	Brookhaven, N. Y.	Bangor, Me.
85041		Sch.	Georgia	10	9	59.9	15.3	2.0	1	1886	Tilghmans Island, Md.	Cape Charles, Va.
86279		Slp.	Georgia	9	8	27.0	12.5	4.5	0	1878	Kittery, Me.	Boston, Mass.
206224	LBCK	Sch.	Georgia	102	65	105.8	22.0	10.2	16	1909	Essex, Mass.	Glooucester, Mass.
212943	LFDP	*Sch.	Georgia	1,318	1,247	230.5	40.0	16.0	4	1915	Baltimore, Md.	Baltimore, Md.
86119	KHSP	Sch.	Georgia Gilkey	641	571	182.8	36.0	12.4	7	1890	Searsport, Me.	Mobile, Ala.
86016		Slp.	Georgia H.	7	7	30.8	12.7	3.0	1	1888	Galveston, Tex.	Galveston, Tex.
200402		Sch.	Georgia A. Gaskins	13	11	51.1	14.2	3.4	1	1903	Elizabeth City, N. C.	Elizabeth City, N. C.

1 Formerly schooner Peter Marhoff.

2 Formerly schooner Nellie Doe.

MERCHANT SAILING VESSELS OF THE UNITED STATES—Continued.

Official No.	Signal letters.	Rtg.	Name of vessel.	Gross tonnage.	Net tonnage.	Length.	Breadth.	Depth.	Crew.	When built.	Where built.	Home port (where permanent document issues).
						Feet.	Feet.	Feet.				
200202	KSQB	Sch.	Georgia D. Jenkins.....	471	398	149.6	34.3	11.8	6	1903	Phillipsburg, Me.	New York, N. Y.
86396		Slp.	Georgia and Inez.....	6	6	36.0	13.4	2.0	3	1897	Fairmount, Md.	Baltimore, Md.
202162		Sch.	Georgiana.....	122	87	102.7	24.4	11.0	21	1905	Essex, Mass.	Hoston, Mass.
86362		Slp.	Georgianna.....	16	10	42.0	14.3	6.1	1	1896	Sedgwick, Me.	Casline, Me.
86585		Slp.	Georgia.....	7	7	40.5	14.0	2.8	4	1901	Hudson, Md.	Baltimore, Md.
86639		Sch.	George Avalon.....	7	7	41.4	14.0	3.3	2	1902	Crochran, Md.	Crisfield, Md.
86201		Slp.	George O.....	6	5	28.0	13.3	3.0	1	1892	Patchogue, N. Y.	Bridgeport, Conn.
85107		Sch.	Georgetta.....	141	134	99.0	27.0	8.1	12	1870	Ellsworth, Me.	Rockland, Me.
86697	KROI	Bkn.	Georgina.....	998	870	210.0	41.0	15.7	12	1901	Fairhaven, Cal.	Ban Francisco, Cal.
76938		Slp.	Gerald C. Headley.....	11	9	37.5	14.2	3.9	3	1887	East Creek, Va.	Reedville, Va.
86203		Sch.	Gertie.....	10	9	37.0	13.2	4.0	2	1892	Handshoro, Miss.	Gulfport, Miss.
86003		Sch.	Gertie Lord.....	6	6	41.0	10.4	2.9	1	1883	Morehead City, N. C.	Newbern, N. C.
200833		Sch.	Gertie Rhodes.....	12	10	41.8	15.4	3.4	2	1904	Don Secour, La.	Mobile, Ala.
86458		Slp.	Gertie E. Collier.....	7	7	38.0	13.5	3.0	3	1899	Deals Island, Md.	Crisfield, Md.
85578		Slp.	Gertrude.....	8	8	28.9	11.5	5.0	1	1870	Rockland, Me.	Delfast, Me.
86284		Slp.	Gertrude.....	8	8	38.2	10.4	3.3	2	1894	Chincoteague, Va.	Cape Charles, Va.
86327		Sch.	Gertrude.....	9	0	43.6	11.2	3.0	2	1895	Morehead City, N. C.	Beaufort, N. C.
86603		Slp.	Gertrude.....	8	6	41.0	13.5	3.5	1	1901	Exmore, Va.	Cape Charles, Va.
210418		Sch.	Gertrude B.....	24	16	50.7	18.4	4.2	5	1912	Biloxi, Miss.	Gulfport, Miss.
86606		Sch.	Gertrude Leanon.....	15	10	43.5	16.8	3.3	3	1902do	Mobile, Ala.
86474		Slp.	Gertrude Wands.....	8	8	42.6	14.3	3.4	5	1899	Inverness, Md.	Crisfield, Md.
86607		Sch.	Gerty Rhodes.....	21	12	51.8	18.0	3.6	4	1902	Biloxi, Miss.	Gulfport, Miss.
86434	KNQD	Sch.	Gibson.....	839	736	183.7	35.2	16.2	4	1896	Bath, Me.	Fall River, Mass.
85028		Sch.	Gilbert Stancil.....	117	111	90.5	26.0	6.0	3	1899	Middletown, Conn.	Maclias, Me.
86117		Slp.	Ginesta.....	7	7	37.2	14.9	3.9	1	1890	Clearcreek, Tex.	Galveston, Tex.
85124		Slp.	Gipsy.....	9	9	36.5	13.4	2.4	2	1871	Greynort, N. Y.	Greensboro, N. Y.
85300		Slp.	Gipsy.....	6	6	30.0	12.0	2.9	2	1873	New Suffolk, N. Y.	Sag Harbor, N. Y.
85738	KOND	Sch. y.	Gitana.....	98	93	102.0	20.5	11.2	10	1882	Boston, Mass.	New York, N. Y.
20135		Sch. y.	Gitana.....	16	16	46.0	13.0	5.5	3	1903	Erie, Pa.	Buffalo, N. Y.
85710		Sch.	Gladiator.....	11	10	36.4	13.9	3.8	3	1882	Key West, Fla.	Key West, Fla.
86134	KJFW	Sch.	Gladiator.....	112	75	92.0	24.3	10.0	19	1891	Essex, Mass.	Casline, Me.
202207		Sch.	Gladiola.....	17	11	47.6	17.3	3.4	5	1905	Biloxi, Miss.	Gulfport, Miss.
86563		Slp.	Gladya.....	5	5	36.8	13.4	2.1	2	1901	Cambridge, Md.	Baltimore, Md.
110939	KJRT	Sch.	Gladya.....	726	646	163.5	35.0	17.3	7	1891	East Deering, Me.	New York, N. Y.
200366		Slp.	Gladya.....	7	5	41.5	13.3	3.1	2	1903	Justisville, Va.	Crisfield, Md.
204297		Cat.	Gladya.....	6	6	23.9	11.6	4.0	1	1907	Osterville, Mass.	Barnstable, Mass.
208030		Sch.	Gladya Marie.....	5	5	41.0	14.8	4.0	2	1910	Pocomoke City, Md.	Cape Charles, Va.
86444		Slp.	Gladya White.....	5	5	37.8	12.0	2.7	4	1896	Deals Island, Md.	Crisfield, Md.
85064	KFGG	Sch.	Glendale.....	290	281	142.2	34.0	9.0	8	1888	Fairhaven, Cal.	Ban Francisco, Cal.
86296	KMBS	Sch. y.	Glendover.....	40	38	62.2	17.6	6.8	3	1894	Nonk, Conn.	Boston, Mass.
86303	KMOJ	Sch.	Glendower.....	855	823	192.2	34.7	10.0	3	1894	Nonk, Conn.	Philadelphia, Pa.
86357		Sch. y.	Glensk.....	17	17	43.8	15.2	5.7	2	1896	Kennebunk Port, Me.	Boston, Mass.
10350		Sch.	Glide.....	28	27	60.1	16.4	0.6	4	Prize.....	Port Arthur, Tex.
86452		Slp.	Gloucester.....	18	16	41.0	18.3	4.4	1	1898	Shipyards, Ga.	Savannah, Ga.
86471		Slp.	Gloucester.....	10	10	42.5	14.2	3.5	4	1899	Hudson, Md.	Baltimore, Md.
100734	KQWD	Sch.	Goldfield.....	730	625	167.6	36.0	13.4	8	1901	Bath, Me.	Mobile, Ala.
10651		Sch.	Gold Hunter.....	54	61	65.7	21.6	5.7	2	1860	York, Me.	Ellsworth, Me.
211963		Sch.	Gold Hunter.....	6	6	33.8	11.2	2.5	2	1913	Palacios, Tex.	Port Lavaca, Tex.
85827		Sch.	Gold Spray.....	10	9	53.0	13.0	3.2	5	1883	Fox Creek, Md.	Crisfield, Md.
85785		Sch.	Golden Age.....	1,840	1,763	278.0	33.8	20.0	5	1882	Abbotts Bridge, Ohio.	Cleveland, Ohio.
86401		Sch.	Golden Gate.....	5	5	40.8	11.8	2.0	4	1896	Bath, Me.	Crisfield, Md.
85153		Slp.	Golden Rod.....	9	9	27.0	10.0	5.8	1	1900	Brooksville, Me.	Bangor, Me.
86230		Slp.	Golden Rod.....	7	7	23.1	10.6	5.0	1	1902	Friendship, Me.	Hoston, Mass.
86479		Slp. y.	Goldenrod.....	20	20	47.0	13.2	4.0	2	1893	Quincy Point, Mass.	Plymouth, Mass.
86554		Slp.	Golden Rule.....	9	7	36.0	14.2	4.0	4	1901	Accomack County, Va.	Cape Charles, Va.
86040	KGLC	Sch.	Golden Shore.....	669	620	185.1	38.5	14.2	9	1889	Port Blakely, Wash.	Ban Francisco, Cal.
20449		Sch.	Goldie.....	30	23	64.5	18.0	4.5	5	1898	Scranton, Miss.	Mobile, Ala.
86522		Sch.	Goldie O.....	22	22	60.0	18.5	4.4	2	1900	Flehing Island, Md.	Crisfield, Md.
86370		Sch.	Goldie I. Lewis.....	7	5	41.0	13.5	3.1	4	1890	Applegarth, Md.	Do.
85120		Lgr.	Good Brother.....	7	0	30.0	11.8	3.1	1	1870	Chenier Carninada, La.	Brashear, La.
200097		Sch.	Good Hope.....	77	61	88.2	21.3	10.0	6	1903	Essex, Mass.	Galveston, Tex.
203026		Sch.	Good Luck.....	100	60	94.2	23.0	9.5	18	1900	East Hoththay, Me.	Gloucester, Mass.
86394		Sch.	Good-bye.....	12	9	39.9	13.0	3.0	2	1897	Bayou Lebatre, Ala.	Gulfport, Miss.
86359	KMTF	Sch.	Goodwin Stoddard.....	887	768	183.5	38.2	16.7	8	1896	Bath, Me.	Bridgeport, Conn.
86196		Sch.	Gorman O.....	17	13	63.0	17.4	4.0	0	1892	Clomons, Md.	Crisfield, Md.
10224		Sch.	Goshawk.....	501	461	161.0	32.4	11.5	7	1900	Cleveland, Ohio.	Duluth, Minn.
86200		Sch.	Gosawk.....	18	17	46.4	12.0	8.8	2	1890	Honk, Mass.	New York, N. Y.
20472	KVLG	Sch. y.	Gosson.....	18	17	46.4	12.0	8.8	2	1890	Honk, Mass.	Bath, Me.
208640	KWBV	Sch.	Governor Brooks.....	2,628	2,019	280.7	45.8	21.5	11	1907	Bath, Me.	Gloucester, Mass.
201735	KTQR	Sch.	Gov. Foss.....	130	88	105.9	24.6	10.8	22	1911	Essex, Mass.	Boston, Mass.
85770	KBDM	Sch.	Governor Powers.....	1,962	1,479	237.2	44.3	20.8	0	1905	Rockland, Me.	Boston, Mass.
86189	KLDV	Sch.	Governor Rober.....	1,712	1,581	224.1	41.0	23.8	3	1883	Bath, Me.	Do.
85789		Sch.	Gov. Russell.....	135	129	94.6	25.0	10.4	17	1892	Essex, Mass.	Provincetown, Mass.
85508		Sch.	Governor Stockley.....	44	42	65.5	22.5	4.0	1	1883	Millford, Del.	New York, N. Y.
86416		Sch.	Governor Stone.....	9	7	30.0	12.6	3.3	2	1877	Pascagoula, Miss.	Mobile, Ala.
86432		Slp.	Grace.....	7	6	34.6	11.0	3.3	1	1898	Portsmouth, Va.	Norfolk, Va.
86514	KQFO	Cat.	Grace.....	8	8	30.6	14.2	4.4	1	1898	Port Republic N. J.	Bomers Point, N. J.
85137	JNBV	Sch.	Grace.....	877	781	186.5	35.3	17.5	3	1900	Bath, Me.	Boston, Mass.
		Sch.	Grace Davis.....	401	352	127.7	31.1	11.3	6	1873	Yarmouth, Me.	Bangor, Me.

1 Formerly sloop Julia Wallace.

2 Formerly schooner Rhode Island.

3 Formerly schooner Inez N. Carver.

† Composite.

MERCHANT SAILING VESSELS OF THE UNITED STATES—Continued.

Official No.	Signal letters.	Rig.	Name of vessel.	Gross tonnage.	Net tonnage.	Length.	Breadth.	Depth.	Crew.	When built.	Where built.	Home port (where permanent document issues).
86528		Slp.	Grace E.	5	5	28.0	8.7	5.0	2	1900	Brooklin, Me.	Brooklin, Me.
39633		Sch.	Grace Holland	629	597	189.0	33.0	12.8	7	1880	Marine City, Mich.	Buffalo, N. Y.
85998	KFD8	Sch.	Grace Seymour	633	463	166.0	34.2	16.0	8	1888	Hadlyns, Conn.	Crisfield, Md.
85336	JPQM	Sch.	Grace Van Dusen	303	243	125.6	33.1	9.0	6	1874	Millbridge, Me.	New York, N. Y.
10562		Sch.	Grace A. Hoffmire	29	28	54.8	19.8	4.0	3	1866	Nyack, N. Y.	Perth Amboy, N. J.
12819		Sch.	Grace E. Stevens	87	71	71.8	24.0	7.8	2	1853	Brook Haven, N. Y.	Casine, Me.
66242	KLPN	Sch.	Grace G. Bennett	210	199	135.5	23.9	7.8	5	1893	Bethel, Del.	Seaford, Del.
86157	KJRF	Sch.	Grace P. Willard	107	101	89.9	24.6	6.9	2	1891	West Mystic, Conn.	Providence, R. I.
85802		Slp.	Grace S. Mackey	15	14	38.7	15.1	4.2	2	1883	Port Washington, N. Y.	New York, N. Y.
86787		Slp.	Grace V. Mills	10	9	35.5	14.5	3.5	5	1882	Cambridge, Md.	Baltimore, Md.
20610		Sch.	Grace and Amy	44	44	33	65.2	22.6	1	1909	Redwood City, Cal.	San Francisco, Cal.
89333		Slp.	Gracie	11	7	38.8	15.0	4.1	3	1889	Goshen, N. J.	Philadelphia, Pa.
86107		Sch.	Gracie	26	25	58.0	17.7	5.0	2	1890	St. Michaels, Md.	Baltimore, Md.
86255		Sch.	Gracie	7	7	44.0	11.3	2.0	1	1893	Smyrna, N. C.	Beaufort, N. C.
85759		Sch.	Gracie Hell	32	20	56.0	17.3	5.0	4	1882	Freeport, Fla.	Gulfport, Miss.
86155		Sch.	Gracie J.	58	55	69.6	22.1	5.8	2	1891	Harrington, Me.	New York, N. Y.
205853		Sch.	Gracie May	104	104	99.8	25.6	6.0	3	1909	Seaford, Del.	Baltimore, Md.
90857	JRPF	Sch.	Gracie D. Chambers	379	297	133.5	33.0	9.7	6	1876	Gulford, Conn.	New York, N. Y.
86631		Sch.	Gracie and Salome Post	31	26	55.0	19.0	5.0	2	1902	Westpoint, Va.	Crisfield, Md.
203260		Sch.	Grady S.	19	13	47.5	16.7	4.0	1	1905	Boggy, Fla.	Pensacola, Fla.
86293		Sch.	Gramplan	844	802	218.0	38.0	13.2	8	1894	West Bay City, Mich.	Duluth, Minn.
86276		Sch.	Grampus	47	45	72.6	18.0	9.8	8	1893	Essex, Mass.	Houston, Tex.
86317		Sch.	Granada	1,729	1,643	247.0	40.0	21.6	1	1895	West Bay City, Mich.	Duluth, Minn.
209184	LCFB	Sch.	Granville H. Bacon	385	339	133.6	31.6	11.8	0	1911	Bethel, Del.	Seaford, Del.
10947		Sch.	Grape Shot	29	23	51.8	18.5	5.6	3	1856	Seyville, N. Y.	Alexandria, Va.
10526		Sch.	Gratide	23	14	53.2	16.3	5.0	0	1855	Philadelphia, Pa.	Philadelphia, Pa.
211098	LCVF	Slp. y.	Grayling	3	25	67.0	14.6	9.2	6	1913	Bristol, R. I.	New York, N. Y.
207084	LBJC	*Sch.	GRAZILLA	368	291	145.0	32.1	8.9	5	1910	Quincy, Mass.	Do.
86133	KJLC	Sch.	Greenleaf Johnson	390	322	141.6	35.0	12.0	0	1891	Bridgeport, Conn.	Perth Amboy, N. J.
205552	KWLB	*Sch.	Greenwood	967	880	195.6	35.0	17.6	4	1908	Noank, Conn.	New York, N. Y.
10361	HJFL	BK.	Grey Hound (whaling)	177	169	95.0	24.4	12.2	22	1851	New Bedford, Mass.	New Bedford, Mass.
202264		Sch.	Grey Hound	7	0	38.4	12.0	2.0	4	1905	Tampa, Fla.	Key West, Fla.
86669	KSJM	Sch.	Griswold I. Keeney	100	63	90.0	25.0	9.8	20	1903	Essex, Mass.	New York, N. Y.
85911		Lgr.	Grover Cleveland	9	5	40.9	13.0	3.7	2	1885	New Orleans, La.	New Orleans, La.
86099		Sch.	Grover Cleveland	32	18	60.9	19.4	5.4	11	1890	Bridgeton, N. J.	Philadelphia, Pa.
86206		Sch.	Growler	5	5	26.0	11.0	3.9	6	1892	Boston, Mass.	Boston, Mass.
85340		Sch.	Guida	15	14	42.3	15.6	5.6	0	1874	Marco, Fla.	Tampa, Fla.
86378		Sch.	Guillermo	38	38	52.0	17.4	6.0	6	1911	Caracas, D. W. I.	San Juan, P. R.
89166	KJBP	Slp. y.	Gulnars	23	22	46.0	15.2	6.3	3	1891	Mariners Harbor, N. Y.	New York, N. Y.
85885		Sch. y.	Quindred	19	18	48.3	14.2	7.5	4	1887	Boston, Mass.	Boston, Mass.
86217		Sch.	Gus Simpson	27	18	55.4	21.2	4.0	3	1899	Bayou Talla, Miss.	Gulfport, Miss.
86481		Slp.	Gussie	6	6	39.5	13.4	2.8	4	1892	Orlogs, Md.	Crisfield, Md.
200387		Sch.	Gussie C.	21	21	55.0	20.6	5.3	2	1893	Fairmount, Md.	Do.
86304		Slp.	Guy	5	5	36.2	11.3	2.7	2	1904	Marion, Md.	Do.
85602	JTNM	BK.	Guy C. Goss	1,572	1,430	213.9	39.8	24.0	20	1879	Bath, Me.	Port Townsend, Wash.
204195		Ywl. y.	Gwendolyn II	17	17	40.7	13.7	0.8	3	1907	Georgetown, Wash.	Seattle, Wash.
212982	LFGR	Sch.	Gypsum Empress	779	723	174.0	36.0	10.0	9	1893	Horton, N. B.	Mohile, Ala.
86071		Slp.	Gypsy	10	10	40.0	10.0	4.5	5	1889	Dividing Creek, N. J.	Philadelphia, Pa.
H.												
95295		Sch.	H. Bendel	73	70	71.5	25.0	5.5	2	1874	San Francisco, Cal.	San Francisco, Cal.
96571		*Sch.	H. Eppinger	96	89	80.0	27.6	6.2	2	1901	Do.	Do.
96383		Slp. y.	H. Lindsay	17	17	36.7	14.5	6.3	1	1897	Chelsea, Mass.	Boston, Mass.
95968		Sch.	H. B. Lane	10	7	42.0	13.4	3.7	1	1888	Newborn, N. C.	Newborn, N. C.
96393	KNIJ	Sch.	H. D. Bendixsen	641	570	173.5	37.4	13.6	9	1898	Fairhaven, Cal.	San Francisco, Cal.
95895		Sch.	H. F. Lanford	10	9	53.0	14.3	3.2	6	1880	Bomerset County, Md.	Crisfield, Md.
20359		Slp.	H. G. Alexander	10	8	47.5	16.0	3.0	4	1907	Baltimore, Md.	Do.
95051		Sch.	H. J. Bishop	22	21	49.4	10.9	4.4	1	1870	South Haven, N. Y.	Patuxent, N. Y.
96614	KRQC	Sch.	H. K. Hall	1,237	1,105	225.4	42.4	18.1	12	1902	Port Blakeley, Wash.	San Francisco, Cal.
95841		Slp.	H. K. Mulford	16	9	40.1	15.5	4.0	5	1885	Bridgeton, N. J.	Philadelphia, Cal.
95778		Sch.	H. K. Price	52	39	65.2	23.2	6.4	2	1883	Pocomoke City, Md.	Annapolis, Md.
96333		Slp.	H. K. Roe	6	0	28.2	12.0	3.1	2	1883	Islip, N. Y.	Greenport, N. Y.
95377		Sch.	H. L. James	115	109	93.0	27.0	7.2	3	1876	Dorchester County, Md.	Norfolk, Va.
95945		Sch.	H. L. Steelman	19	11	43.1	10.6	4.1	0	1888	Eatleville, N. J.	Philadelphia, Pa.
95719		Sch.	H. M. Rowe	39	37	60.4	16.4	5.0	3	1882	Dorchester County, Md.	Haltmore, Md.
42287		*Slp.	H. N. Conklin	481	463	140.0	35.8	12.0	1	1878	New Baltimore, N. Y.	New London, Conn.
90282		Sch.	H. P. Brown	10	8	45.0	13.5	3.3	1	1894	Avon, N. C.	Manteo, N. C.
11223		Sch.	H. S. Boynton	86	82	74.0	21.0	9.5	3	1858	Trenton, Me.	Providence, R. I.
96530		Slp.	H. S. Dulaney	8	8	39.5	14.5	4.4	4	1897	Chesconnesex, Va.	Crisfield, Md.
95792		Sch.	H. S. Alexander	402	340	138.0	32.7	10.0	7	1884	Baltimore, Md.	Tuckerton, N. J.
95587	KCHV	Sch.	H. T. Beacham	41	39	55.0	22.0	5.5	2	1880	Do.	Baltimore, Md.
95122		Sch.	H. V. Duryea	53	50	72.0	22.2	5.0	2	1871	Nyack, N. Y.	Patuxent, N. Y.
96350		Sch.	H. Hansel Tyler	5	5	39.2	13.3	2.6	4	1896	Fishing Creek, Md.	Crisfield, Md.
96328	KMRP	*Sch.	H. Hackensack	875	791	192.0	34.7	16.4	3	1896	Noank, Conn.	New York, N. Y.
95668	JVRC	Sch.	Halcyon	293	278	133.2	32.0	10.0	7	1881	Eureka, Cal.	San Francisco, Cal.
95981		Sch.	Halcyon	27	20	62.4	14.8	5.9	6	1888	Essex, Mass.	Pensacola, Fla.

1 Formerly schooner John Henry.

* Formerly schooner Mary C. Arnold.

* Formerly Spanish schooner Guillermo.

* Formerly British schooner Gypsum Empress.

MERCHANT SAILING VESSELS OF THE UNITED STATES—Continued.

Official No.	Signal letters.	Rlg.	Name of vessel.	Gross tonnage.	Net tonnage.	Length.	Breadth.	Depth.	Crew.	When built.	Where built.	Home port (where permanent document issues).
						Feet.	Feet.	Feet.				
96188		Slp.	Halcyon	6	6	30.9	13.0	2.9	1	1885	Amityville, N. Y.	Patchogue, N. Y.
201000		Ywl. y.	Halcyon	17	17	42.0	13.8	5.0	3	1904	East Boothbay, Me.	New York, N. Y.
11616		Slp.	Half Moon	41	39	47.0	21.0	6.6	1	1853	New York, N. Y.	Do.
213151		Sch.	Halki	80	66	67.7	25.8	10.4	4	1915	Tarpon Springs, Fla.	Tampa, Fla.
95260		*Sch.	Halsted	496	471	171.1	33.4	12.4	6	1873	Little Sturgeon, Wis.	Milwaukee, Wis.
96131		Sch.	Hallie K.	10	9	53.0	16.6	4.0	2	1891	Solomons, Md.	Annapolis, Md.
96587		Slp.	Hambleton	26	24	38.1	13.9	2.6	5	1901	St. Michaels, Md.	Baltimore, Md.
11873		Sch.	Hamlet	10	7	48.0	17.5	4.3	1	1867	Belport, N. Y.	New York, N. Y.
96319	KMNH	*Sch.	Hammond	663	613	173.2	35.0	14.2	3	1895	Noank, Conn.	Philadelphia, Pa.
96490	KPTF	*Sch.	Hampshire	830	735	185.5	35.3	16.4	3	1900	Bath, Me.	Do.
11333		Sch.	Hannah Grant	71	67	73.0	20.3	8.2	2	1847	Newburyport, Mass.	Machias, Me.
208411		Sch.	Hannah II	71	59	82.2	25.3	5.4	2	1911	Greenport, N. Y.	Patchogue, N. Y.
96162		Sch.	Hannah Mulford	18	11	44.4	16.4	5.0	4	1892	Dividing Creek, N. J.	Wilmington, Del.
95150		Sch.	Hannah E. Brown	97	92	98.0	27.1	8.1	2	1871	Newburgh, N. Y.	New York, N. Y.
95180		Sch.	Hannah and Ida	29	27	61.5	20.1	5.2	5	1872	Mauricefown, N. J.	Baltimore, Md.
93257		Slp.	Hanne D. Gibson	14	8	37.3	15.8	3.1	4	1893	Port Norris, N. J.	Philadelphia, Pa.
95910		Sch. y.	Harbinger	45	43	67.8	19.3	7.9	2	1884	South Boston, Mass.	Miami, Fla.
11099		Slp.	Hardsrabla	43	43	57.0	20.4	5.7	2	1850	Quincy, Mass.	Hoston, Mass.
20494		Sch.	Harmony	119	80	99.5	24.6	11.0	18	1903	Essex, Mass.	Do.
96114		*Sch.	Harold	718	682	190.0	34.0	13.0	0	1891	West Bay City, Mich.	Milwaukee, Wis.
110584	JWNO	Sch.	Harold Bekum	192	185	112.6	30.0	13.0	0	1891	Norwalk, Conn.	Seaside, Wash.
96529		Slp.	Harold Clark	10	6	45.0	17.7	3.0	1	1900	Bolhaven, N. C.	Newport News, Va.
95730	JWRV	Sch.	Harold B. Cousins	379	360	139.0	34.0	11.6	6	1882	Boston, Mass.	Portland, Me.
95215		Slp.	Harp	13	12	37.0	16.0	4.0	2	1873	Darien, Conn.	Bridgetown, Conn.
95498		Slp.	Harp	5	5	30.4	11.2	2.4	1	1877	Norfolk, Va.	Manteo, N. C.
207238		Sch.	Harriet	95	58	100.0	22.7	10.0	18	1910	Gloucester, Mass.	Gloucester, Mass.
96011		Slp.	Harriet O.	10	9	33.0	12.8	4.0	1	1889	Koyport, N. J.	New York, N. Y.
95504	JSTH	Bg.	Harriet O.	252	188	130.2	28.0	10.5	7	1878	Norfolk, Va.	Seaside, Wash.
95081		Sch.	Harriet Howarth	41	39	62.2	20.7	6.6	3	1870	Somerset County, Md.	Baltimore, Md.
11273		Sch.	Harriet Rogers	56	54	64.7	21.1	6.3	2	1846	Freeport, Me.	Rockland, Me.
11784		Slp.	Harriet Smith	27	26	52.0	18.0	6.0	3	1861	Islip, N. Y.	Reedville, Va.
96851		*Slp.	Harriet B. Shebler	25	13	49.0	17.6	3.7	1	1902	Pittsford, Me.	Bath, Me.
96161		Sch.	Harriet O. Whitehead	222	211	118.6	31.3	8.0	4	1892	Waterford, Conn.	Providence, R. I.
11293		Sch.	Harriet P. Ely	62	53	70.6	23.5	6.9	3	1892	Norwalk, Conn.	Baltimore, Md.
95237	JPCS	*Sch.	Harrisburg	1,284	1,282	248.4	37.1	18.3	3	1874	Philadelphia, Pa.	Philadelphia, Pa.
204611		Sch.	Harrison	53	53	56.4	21.1	4.0	2	1907	Do Lisle, Miss.	Gulfport, Miss.
202715	KVDS	Sch.	Harrison T. Beacham	299	266	143.0	29.0	9.0	6	1905	Baltimore, Md.	Baltimore, Md.
95280		Slp.	Harrison T. Smith	10	10	42.8	13.0	3.0	1	1873	Islip, N. Y.	Perth Amboy, N. J.
95426		Sch.	Harry	24	23	52.0	19.0	3.5	1	1876	San Francisco, Cal.	San Francisco, Cal.
96640		Sch.	Harry	19	19	47.0	18.2	2.9	1	1902	Smiths Point, Tex.	Galveston, Tex.
96471		Slp.	Harry Anderson	8	8	44.3	15.2	3.1	5	1899	Deals Island, Md.	Crisfield, Md.
96457		Slp.	Harry Collins	10	8	33.0	16.7	3.9	2	1899	Charleston, S. C.	Charleston, S. C.
203475		*Sch.	Harry E.	33	21	63.7	20.7	4.0	3	1906	Madisonville, La.	New Orleans, La.
95101	JKSM	*Sch.	Harry Morse	1,365	1,241	198.2	37.5	23.8	7	1871	Bath, Me.	Port Arthur, Tex.
95746		Sch.	Harry O. Chester	75	71	74.7	23.0	6.9	2	1883	East Machias, Me.	Boston, Mass.
96328		Slp.	Harry D. Cook	5	5	41.4	14.7	3.4	3	1902	Ortolo, Md.	Crisfield, Md.
95369		Slp.	Harry D. Hazard	5	5	29.0	11.6	3.0	1	1872	Patchogue, N. Y.	Patchogue, N. Y.
207922		Slp.	Harry F. Albaugh	24	19	56.4	18.4	3.8	0	1910	Chump, Md.	Crisfield, Md.
209568	LCHM	*Sch.	Harry F. Itooper	726	680	199.0	32.0	12.7	2	1912	Chesapeake City, Md.	Wilmington, Del.
96077	KIQL	Sch.	Harry W. Haynes	295	250	129.3	31.0	9.8	5	1890	Ellsworth, Me.	Ellsworth, Me.
96211		Sch.	Harry and Charlo.	15	9	42.0	16.2	4.7	5	1893	Leesburg, N. J.	Philadelphia, Pa.
115975	KODG	*Sch.	Harvard	1,435	1,435	218.7	39.9	24.2	5	1884	Brunswick, Me.	Boston, Mass.
95557		Sch.	Harvest Home	9	7	45.2	11.9	3.4	1	1901	Laban, Va.	Newport News, Va.
95819		Sch.	Harvester	80	76	75.3	23.5	6.9	3	1884	Jonesboro, Me.	Vinalhaven, Me.
96180	KLJP	Sch.	Harvester	106	76	90.4	23.6	9.6	17	1892	Essex, Mass.	Eastport, Me.
95976		Slp.	Harvey M.	5	5	28.0	11.5	3.2	1	1887	Glenwood, N. Y.	Bridgetown, Conn.
96463		Slp.	Harvey A. Parks	8	8	42.0	16.0	2.8	5	1899	Hollands Island, Md.	Baltimore, Md.
201849	KTMN	Sch.	Harwood Palmer	2,885	2,400	301.7	46.3	27.8	12	1904	Waldoboro, Me.	Boston, Mass.
215028	LFHJ	Sch. y.	Hawswell	27	27	62.6	14.1	9.3	2	1915	Bristol, R. I.	Providence, R. I.
11477	HKDB	*Sch.	Hatteras	788	754	171.6	33.6	18.3	3	1865	Brooklyn, N. Y.	New York, N. Y.
200209		Sch.	Hatteras	75	56	35.5	21.4	3.8	8	1902	Essex, Mass.	Galveston, Tex.
96883	KSLP	*Sch.	Hattie	1,286	1,163	230.3	39.0	17.3	4	1903	Bath, Me.	Boston, Mass.
95657		Sch.	Hattie Alma	28	27	67.6	17.6	5.2	2	1881	Somerset County, Md.	Baltimore, Md.
95705		Slp.	Hattie B.	11	7	37.6	13.7	3.7	3	1884	Bridgetown, N. J.	Wilmington, Del.
95855		Slp.	Hattie Boll	5	5	28.8	13.2	3.1	2	1873	Canoe Place, N. Y.	Greenport, N. Y.
204600		Cat.	Hattie O.	8	8	32.0	12.0	3.0	1	1901	Somers Point, N. J.	Somers Point, N. J.
95827		Sch.	Hattie Duncan	0	9	52.6	14.8	2.0	6	1884	Holland Point, Md.	Crisfield, Md.
95515	KOPM	Sch.	Hattie Dunn	435	365	145.1	35.1	11.0	0	1884	Thomaston, Me.	Rockland, Me.
96346		Slp.	Hattie Elizabeth	7	5	37.2	12.0	3.1	1	1896	Marlon, Md.	Annapolis, Md.
95627		Sch.	Hattie Etallo	17	10	55.0	16.4	4.2	2	1890	St. Michaels, Md.	Baltimore, Md.
95169		Slp.	Hattie J.	5	5	32.5	12.2	2.8	1	1872	Sayville, N. Y.	Bridgetown, Conn.
219197		Slp.	Hattie J.	10	10	30.5	15.4	3.3	1	1912	Darien, Ga.	Brunswick, Ga.
95225		Slp.	Hattie Jenks	0	0	41.0	13.4	3.7	3	1873	Port Washington, N. Y.	Philadelphia, Pa.
96320		Cat.	Hattie L.	5	5	28.5	12.0	2.0	2	1895	Cape May, N. J.	Bridgetown, N. J.
11557		Sch.	Hattie Lewis	50	48	60.2	21.8	6.1	2	1884	London, Conn.	Castine, Me.
96382		Slp.	Hattie Lloyd	11	11	48.0	16.0	3.5	2	1897	Whitehaven, Md.	Annapolis, Md.

1 Formerly schooner Ruby A. Cousins.

2 Formerly ship Sam Skolfield, 2d.

† Composite.

MERCHANT SAILING VESSELS OF THE UNITED STATES—Continued.

Official No.	Signal letters.	Rtg.	Name of vessel.	Gross tonnage.	Net tonnage.	Length.	Breadth.	Depth.	Crew.	When built.	Where built.	Home port (where permanent document issues).
95593		Slp.	Hattie Lulu	6	6	29.6	12.3	3.1	1	1880	Glenwood, N. Y.	New Haven, Conn.
96644		Slp.	Hattie Nelson	6	6	37.0	13.2	3.2	5	1902	Fruitland, Md.	Philadelphia, Pa.
95635	JVFI	Seh.	Hattie Nekerson	172	163	112.0	23.0	9.7	5	1881	Dennisville, N. J.	Crisfield, Md.
96641		Slp.	Hattie S.	7	6	37.0	13.0	3.0	2	1902	Ilushy, Va.	Reedville, Va.
96320	KMNI	*Sch.	Hattie A. Heckman	105	72	90.0	24.0	10.0	16	1895	Essex, Mass.	Gloucester, Mass.
11844		Slp.	Hattie A. Wallaco	21	20	44.5	17.7	4.4	1	1867	Sotauket, N. Y.	New York, N. Y.
95947		Seh.	Hattie B. Robbins	18	11	49.1	16.7	4.3	5	1888	Port Norris, N. J.	Philadelphia, Pa.
202508		Slp.	Hattie C. Laird	13	9	46.0	15.0	3.2	1	1905	Pocomoke City, Md.	Reedville, Va.
96427		Slp.	Hattie E. Travers	7	7	41.0	14.0	2.8	5	1898	Hoopers Island, Md.	Baltimore, Md.
95749	KBFW	Seh.	Hattie H. Barbour	301	268	121.5	32.5	11.0	3	1885	Brewer, Me.	Bangor, Me.
96292		Seh.	Hattie I. Trask	74	48	82.0	22.2	8.5	18	1895	Essex, Mass.	Gloucester, Mass.
95551		Seh.	Hattie R. Johnson	29	18	56.4	18.5	5.1	6	1879	Hridgton, N. J.	Philadelphia, Pa.
95934		Slp.	Hattie W. Mills	14	7	42.7	15.4	4.3	4	1887	Cape May, N. J.	Do.
96595		Slp.	Hattie and Eliza	11	11	33.1	12.4	6.4	2	1901	Friendship, Me.	Boothbay, Me.
95626		Seh.	Hattie and Frances	28	26	63.3	17.4	5.5	2	1880	Madison, Md.	Alexandria, Va.
205150	KWPL	*Sch.	Hauto	830	732	180.2	35.0	14.7	4	1908	Noank, Conn.	New York, N. Y.
96535	KQNG	*Sch.	Havanna	1,617	1,464	245.4	43.3	19.3	5	1900	Bath, Me.	Fall River, Mass.
96314	KMJV	*Sch.	Havorford	678	644	176.4	35.0	14.2	2	1895	Noank, Conn.	Perth Amboy, N. J.
96659	KSPB	lkn.	HAWAII	1,085	923	195.7	42.3	17.9	13	1900	Dumbarton, Scotland	San Francisco, Cal.
205146		Seh. y.	Hawaii	34	34	60.8	16.0	7.6	7	1908	Honolulu, Hawaii	Honolulu, Hawaii
202549		Slp.	Hawk	6	6	30.3	14.5	3.2	1	1905	Valona, Ga.	Brunswick, Ga.
96242		Seh. y.	Hawthorne	29	28	63.4	14.8	7.4	3	1893	Denton Harbor, Mich.	Chicago, Ill.
180725	KMBJ	*Sch.	Hawthorne	680	608	176.4	35.0	14.2	3	1896	Noank, Conn.	New York, N. Y.
11740		Seh.	Hazo	51	48	82.0	22.2	8.5	1	1885	Essex, N. Y.	Bridgeport, Conn.
96441		Seh.	Hazel	6	6	23.4	11.2	3.6	1	1899	Osterillo, Mass.	Vineyard Haven, Mass.
200292		Seh.	Hazel	21	14	64.8	18.0	4.1	4	1903	De Lisle, Miss.	New Orleans, La.
96137	KLBD	Seh.	Hazel Dell	157	112	93.8	28.4	8.5	4	1891	East Boothill, Me.	Boston, Mass.
96599		Slp.	Hazel May	8	6	40.2	12.6	4.0	2	1901	Willie Wharf, Va.	Cape Charles, Va.
96519		Slp.	Hazel P. Hawkins	9	6	44.3	12.0	2.8	1	1900	Morhead City, N. C.	Beaufort, N. C.
200648		Seh.	Hazel R. Hines	121	79	101.0	25.0	10.8	20	1904	Essex, Mass.	Gloucester, Mass.
96343		Seh.	Hazel and Marlon	5	5	43.3	10.0	2.8	4	1893	Tilghmans Island, Md.	Baltimore, Md.
95274		Seh.	Heckla	46	43	62.5	22.0	4.0	1	1874	San Francisco, Cal.	San Francisco, Cal.
95486	JBMK	Dk.	Hecla	1,629	1,435	210.6	40.2	24.3	28	1877	Bath, Me.	Do.
11328	HJVG	Seh.	Helen	149	122	97.9	27.7	8.0	4	1864	New Bedford, Mass.	Rockland, Me.
95647		Seh.	Helen	40	29	57.5	20.3	5.3	3	1881	Cambridge, Md.	Baltimore, Md.
95767		Slp.	Helen	7	6	28.0	11.4	3.7	1	1883	Noank, Conn.	Bridgeport, Conn.
96165		Seh.	Helen	29	27	45.6	17.2	6.5	2	1892	Seattle, Wash.	Seattle, Wash.
96173		Slp. y.	Helen	16	15	34.1	12.7	6.3	1	1880	East Boston, Mass.	New York, N. Y.
96552		Seh.	Helen	15	9	37.0	15.0	5.5	3	1901	Sausalito, Cal.	Skagway, Alaska
96433		Seh.	Helen	7	7	40.8	12.3	2.0	1	1902	Marshallberg, N. C.	Beaufort, N. C.
96671		Seh.	Helen	10	10	42.7	12.4	3.1	2	1903	St. Petersburg, Fla.	Tampa, Fla.
209020	LCDG	*Sch.	Helen	1,285	1,163	228.5	37.5	19.3	4	1911	Bath, Me.	Beaufort, N. C.
209687		Seh.	Helen	7	7	29.0	8.8	3.7	2	1901	New York, N. Y.	Key West, Fla.
96525		Slp.	Helen Barnes	8	8	41.5	14.4	3.8	4	1900	Hopewell, Md.	Crisfield, Md.
95774		Seh.	Helen Gertrude	8	7	48.3	12.0	3.4	4	1883	Somerset County, Md.	Baltimore, Md.
95054	JKGP	Seh.	Helen Hasbrouck	325	260	130.0	32.5	10.7	5	1870	East Haven, Conn.	New York, N. Y.
11873		Slp.	Helen Hurd	12	7	38.5	14.6	3.0	4	1857	Greenport, N. Y.	Philadelphia, Pa.
207984		Slp.	Helen Louise	7	6	37.2	12.7	3.0	3	1910	Landonville, Md.	Crisfield, Md.
96289		Slp.	Helen M.	6	6	25.9	9.1	4.7	2	1895	Penobscot, Me.	Thomaston, Me.
95659	JVMN	Seh.	Helen Montague	47	34	134.2	32.5	12.4	6	1881	Rockland, Me.	Boston, Mass.
11291	HJTL	Seh.	Helen P.	145	101	104.0	28.2	7.6	4	1864	East Haddam, Conn.	Hartford, Conn.
96654		Slp.	Helen Roo	6	6	37.0	13.0	4.8	1	1902	Bellevue, Md.	New York, N. Y.
96520		Seh.	Helen Windsor	18	18	61.2	16.9	4.5	2	1900	Oricle, Md.	Cape Charles, Va.
96256		Slp.	Helen F. Leaming	15	9	37.1	15.6	4.1	3	1894	Cape May, N. J.	Philadelphia, Pa.
203603		Seh.	Helen O. Justice	28	25	57.6	19.0	5.0	8	1908	Pocomoke City, Md.	Baltimore, Md.
11777	JDLT	Seh.	Helen G. Kling	147	126	93.0	25.3	9.0	4	1867	Calala, Me.	Boston, Mass.
96215		Seh.	Helen G. Wells	95	66	91.2	24.8	9.4	18	1893	Gloucester, Mass.	Gloucester, Mass.
200957		Seh.	Helen M. Fairlam	74	59	70.0	23.0	6.0	5	1903	Millford, Del.	Philadelphia, Pa.
211001		Seh.	Helen May Schoch	34	18	61.7	20.5	5.2	7	1914	Greenwich Piers, N. J.	Do.
11001		Seh.	Helen S. Barnes	60	57	63.8	22.3	6.4	1	1848	Westbrook, Conn.	Rockland, Me.
96492	KPRJ	Seh.	Helen W. Marth	2,265	2,020	281.6	44.8	20.9	11	1900	Bath, Me.	Bath, Me.
205029		Seh.	Helen and Rhodela	33	21	63.0	21.2	5.0	6	1908	Dorchester, N. J.	Philadelphia, Pa.
95906		Seh.	Helen and Sallie	10	11	41.5	16.6	4.3	4	1887	Estelville, N. J.	Do.
95846		Slp.	Helena	27	25	54.6	18.5	3.2	2	1887	Aina, Me.	Thomaston, Me.
96489	KPQN	*Sch.	Helena	927	828	292.2	43.2	16.9	11	1899	Fort Blakely, Wash.	Honolulu, Hawaii
95213		*Sch.	Helvella	793	753	204.5	35.6	13.8	6	1873	Tonawanda, N. Y.	Chicago, Ill.
202235	KTWP	Seh.	Helvella	499	425	157.4	36.2	12.8	6	1905	Rockland, Me.	Rockland, Me.
96225		Slp.	Houpestead	5	5	28.0	12.4	3.0	1	1889	Patohogue, N. Y.	Patohogue, N. Y.
11201		Slp.	Henrietta	8	8	30.0	13.0	3.0	4	1880	St. Michaels, Md.	Baltimore, Md.
96570		Slp.	Henrietta	7	7	35.0	10.4	4.0	1	1901	Jacksonville, Fla.	Hruswick, Ga.
213144		Seh.	Henrietta	99	62	89.0	22.1	10.9	15	1915	Essex, Mass.	Boston, Mass.
95785		Seh.	Henrietta Dach	44	42	60.5	22.0	5.7	3	1883	Cambridge, Md.	Annapolis, Md.
95881		Slp.	Henrietta Bransford	7	7	30.2	13.0	3.4	1	1881	Patohogue, N. Y.	Patohogue, N. Y.
95586		Seh.	Henrietta Collyer	58	55	77.5	22.0	5.1	2	1880	Nyack, N. Y.	New Haven, Conn.
96396		Seh.	Henrietta M.	54	45	66.0	24.5	4.9	2	1895	South San Francisco, Cal.	San Francisco, Cal.
11821	JDGF	Seh.	Henrietta Simmons	224	217	112.4	28.7	9.1	4	1865	Leesburgh, N. J.	Portland, Me.
96288	KMFD	Seh.	Henrietta A. Whitney	217	189	115.5	28.4	8.1	4	1895	Ellsworth, Me.	Ellsworth, Me.
95833		Seh.	Henrietta C. Sharrt	17	16	40.5	16.0	4.0	5	1884	Apalachicola, Fla.	Tampa, Fla.

† Formerly Chilean bark Hawaii.

* Formerly schooner-bargo Paterson.

* Formerly U. S. Navy launch Y. 382.

MERCHANT SAILING VESSELS OF THE UNITED STATES—Continued.

Official No.	Signal letters.	Rtg.	Name of vessel.	Gross tonnage.	Net tonnage.	Length.	Breadth.	Depth.	Crew.	When built.	Where built.	Home port (where permanent document issues).
90589		Slp.	Henry B.....	7	7	31.1	14.2	2.7	3	1901	Cambridge, Md.....	Crisfield, Md.
90078	KHQN	*Sch.	Henry Clay.....	841	824	186.5	35.0	16.0	3	1890	Perth Amboy, N. J.....	Philadelphia, Pa.
200752		Sch.	Henry Crocker.....	43	40	66.0	24.8	4.8	2	1904	Patchogue, N. Y.....	New York, N. Y.
95814	KCPJ	Sch.	Henry Crosby.....	411	346	144.0	33.5	12.7	7	1884	Brewer, Me.....	Mobile, Ala.
95044		Sch.	Henry Dlaston.....	41	26	73.0	19.8	5.2	4	1881	Portsmouth, Va.....	Norfolk, Va.
205188		*Sch.	Henry Endicott.....	866	758	190.6	35.1	16.2	4	1908	Bath, Me.....	Boston, Mass.
95689	JWBQ	*Sch.	Henry Failing.....	1,970	1,824	230.0	43.1	8.3	5	1882do.....	Perth Amboy, N. J.
209973		Slp.	Henry H.....	11	8	36.6	13.7	3.4	2	1908	Lacey, Ga.....	Savannah, Ga.
93114		Slp.	Henry Kreiner.....	8	6	32.0	12.7	4.0	3	1870	Bridgeton, N. J.....	Wilmington, Del.
90313	KMJQ	Sch.	Henry Lippitt.....	895	790	182.4	32.2	17.8	7	1895	Thomaston, Me.....	Philadelphia, Pa.
200069		Sch.	Henry M.....	10	9	49.4	17.2	3.6	4	1903	Blox, Miss.....	Gulfport, Miss.
96208		Slp.	Henry Ruppell.....	7	0	32.5	13.4	3.3	1	1892	Patchogue, N. Y.....	Bridgeton, Conn.
96085	KJBE	*Sch.	Henry Seymour.....	169	160	91.0	30.7	8.3	6	1890	Tottonville, N. Y.....	New York, N. Y.
95688	JWBP	*Sch.	Henry Villard.....	1,552	1,452	219.2	39.8	24.1	5	1882	Bath, Me.....	Seattle, Wash.
95408		Sch.	Henry Westermann.....	15	14	45.0	16.8	4.8	4	1875	Bald Head, N. C.....	Charleston, S. C.
95326	JQKM	Sch.	Henry Westington.....	527	482	140.2	34.2	19.1	7	1874	Newburyport, Mass.....	Boston, Mass.
96470	KPLH	Sch.	Henry Wilson.....	469	430	157.8	37.1	11.3	8	1899	Aberdeen, Wash.....	San Francisco, Cal.
95590		Sch.	Henry Witbeck.....	498	473	167.5	33.1	11.0	5	1880	Manitowoc, Wis.....	Ogdensburg, N. Y.
95681		Sch.	Henry A. Jordan.....	61	47	70.5	23.6	5.9	2	1882	Bridgeton, N. J.....	Philadelphia, Pa.
11205		Sch.	Henry A. Wise.....	17	11	57.2	15.0	4.5	2do.....	Reedville, Va.
95948		Sch.	Henry A. Wise.....	8	8	41.0	11.6	3.4	1	1887	York County, Va.....	Newport News, Va.
95772		Sch.	Henry E. Adams.....	8	8	41.0	11.6	3.4	1	1887	Bomerset County, Md.....	Crisfield, Md.
95073		Sch.	Henry E. Adams.....	18	12	59.5	17.0	4.6	2	1890	Jonestown, Md.....	Do.
200572	KSTV	Sch.	Henry F. Kregar.....	1,250	991	203.4	40.1	21.8	9	1903	Bath, Me.....	Portland, Me.
96126	KJRV	Sch.	Henry H. Chamberlain.....	245	204	122.3	30.6	8.4	4	1891	Phillipsburg, Me.....	Boston, Mass.
11996		Slp.	Henry H. Christof.....	17	16	42.9	16.7	4.0	2	1869	Westfield, N. Y.....	Bridgeton, Conn.
95397	JRIIC	Sch.	Henry H. Grant.....	248	235	123.5	29.8	8.6	6	1875	Rockyhill, Conn.....	New York, N. Y.
95733		Sch.	Henry I. Phillips.....	20	25	54.1	18.2	5.0	2	1882	Cambridge, Md.....	Baltimore, Md.
96421		Sch.	Henry J. Marsh.....	23	18	48.7	17.3	5.5	2	1898	Fairport, Va.....	Reedville, Va.
96085	KHBM	Sch.	Henry J. Smith.....	1,108	998	199.1	38.8	19.2	8	1890	Thomaston, Me.....	New York, N. Y.
96447	KPOT	Sch.	Henry O. Barrett.....	1,807	1,564	244.7	42.9	24.0	10	1899	Bath, Me.....	Bath, Me.
95219	JMWG	Sch.	Henry P. Hallock.....	138	131	90.8	27.8	6.5	3	1873	South Norwalk, Conn.....	New York, N. Y.
95344		Slp.	Henry R. Tilton.....	492	437	152.0	25.0	10.0	3	1875	Wilmington, Del.....	Do.
95013		Sch.	Henry S. Lawson.....	40	38	64.5	20.8	6.0	3	1869	Bomerset County, Md.....	Baltimore, Md.
96010	KGLB	Sch.	Henry S. Little.....	1,090	994	185.2	41.0	19.1	8	1899	Bath, Me.....	New York, N. Y.
95432		Slp.	Henry S. Little.....	10	6	38.0	13.9	3.6	3	1872	Newport, N. J.....	Wilmington, Del.
96387		Slp.	Henry S. Robbins.....	18	10	45.0	15.0	4.5	4	1897	Greenwich, N. J.....	Do.
95826		Slp.	Henry W. Ruark.....	10	9	39.0	15.0	3.3	6	1884	Taylor Island, Md.....	Crisfield, Md.
95640		Slp.	Hera.....	15	15	37.9	13.0	6.7	2	1881	Nahant, Mass.....	Boston, Mass.
95762	KBOL	Sch.	Herbert.....	114	108	91.6	26.1	6.5	0	1883	East Boston, Mass.....	Gloucester, Mass.
205374		Sch.	Herbert B.....	22	16	48.0	16.3	3.5	4	1909	Blox, Miss.....	New Orleans, La.
203381	KVQG	Sch.	Herbert May.....	384	318	140.0	33.4	10.4	5	1906	Phillipsburg, Me.....	Portland, Me.
204707		Sch.	Herbert A. Creaf.....	7	5	36.0	14.2	3.0	1	1907	Manteo, N. C.....	Manteo, N. C.
202593	KVOT	Sch.	Herbert D. Maxwell.....	772	640	185.9	38.4	14.0	7	1905	Bath, Me.....	Seaford, Del.
213354		Sch.	Herbert Loring.....	77	63	72.6	23.2	8.2	2	1916	Millbridge, Me.....	Mechanic, Me.
95360		Sch.	Herbert M. Rogers.....	77	73	78.7	22.2	8.0	4	1876	Bath, Me.....	Boston, Mass.
95637	JHIRW	*Sch.	Hercules.....	755	737	200.4	37.0	13.5	2	1870	Chester, Pa.....	Philadelphia, Pa.
95267		Sch.	Hersward.....	60	55	81.0	22.3	8.5	6	1874	Essex, Mass.....	Tampa, Fla.
95934	KFDT	Sch.	Herman F. Kimball.....	125	100	84.6	26.5	7.1	3	1888	Boothbay, Me.....	Boston, Mass.
95117		Sch.	Hermine Blum.....	52	50	60.2	23.3	4.7	2	1887	San Francisco, Cal.....	San Francisco, Cal.
96609	KRPH	*Sch.	Herdon.....	1,703	1,651	232.0	43.0	20.0	6	1902	Noank, Conn.....	Philadelphia, Pa.
11888		Sch.	Hero.....	19	18	46.4	16.2	5.0	4	1868	Koy West, Fla.....	Tampa, Fla.
95601		Slp. y.	Heaper.....	25	23	50.8	16.0	6.5	3	1880	Brooklyn, N. Y.....	Boston, Mass.
95830		Slp. y.	Heaper.....	98	93	92.0	22.0	12.0	6	1884	Chelsea, Mass.....	Do.
96384	KCTM	Slp. y.	Hettle.....	11	8	30.2	14.4	3.3	3	1897	Montgomery, Ga.....	Savannah, Ga.
42544		Slp.	Heywood.....	38	30	48.4	20.2	6.4	1	1873	New York, N. Y.....	New York, N. Y.
212985	LFGT	Sch.	Hieronimus.....	401	417	158.0	35.2	12.8	9	1904	Horton, Nova Scotia.....	Pensacola, Fla.
11094		Sch.	Highland.....	51	49	77.4	22.7	4.4	3	1869	Roslyn, N. Y.....	Perth Amboy, N. J.
95871		Sch.	Hilda.....	9	9	37.1	13.8	3.0	3	1885	Clear Creek, Tex.....	Port Lavaca, Tex.
96509		Sch.	Hilda.....	8	0	39.0	14.3	3.4	2	1900	Beranton, Miss.....	Mobile, Ala.
96591		Slp.	Hilda.....	8	8	42.5	13.9	3.2	4	1901	Hollywood, Va.....	Crisfield, Md.
90469		Slp.	Hilda.....	5	5	35.0	11.9	2.8	2	1904	Crisfield, Md.....	Do.
96532		Sch.	Hilda D.....	0	0	38.5	13.0	3.0	2	1899	Orlolo, Md.....	Alexandria, Va.
202528		Slp.	Hilda S.....	13	11	43.5	14.4	3.0	3	1900	Blox, Miss.....	Gulfport, Miss.
90432		Sch.	Hilda M. Willing.....	8	8	40.0	14.0	3.1	5	1905	Orlolo, Md.....	Crisfield, Md.
90432		Sch.	Hildeblank.....	41	35	63.0	20.1	4.4	3	1895	Blox, Miss.....	New Orleans, La.
213270	LFJW	Bkn.	Hildegard.....	622	595	170.0	29.0	17.2	10	1870	Dumbarton, Scotland.....	Mobile, Ala.
130070	KOFS	Slp. y.	Hildegard.....	42	40	64.0	19.2	6.5	2	1870	Fall, N. Y.....	New York, N. Y.
96376	KNDH	Sch. y.	HILDEGARDE.....	184	145	105.0	20.0	10.5	25	1897	Wilmington, Del.....	Philadelphia, Pa.
200710		Sch.	Hilma.....	9	7	32.0	12.2	2.4	2	1903	Lake Charles, La.....	Breaher, La.
11614		Sch.	Hiram.....	67	57	69.5	22.0	6.8	3	1810	Biddford, Mo.....	Chiala, Mo.
96160	ZLFM	Sch.	Hiram Lowell.....	127	95	65.5	24.0	11.0	8	1892	Gloucester, Mass.....	Castino, Mo.
96577		Slp.	Hobart.....	5	5	38.7	14.4	2.0	5	1901	Fishing Creek, Md.....	Baltimore, Md.
11903		Sch.	Hoboken.....	209	284	139.5	20.0	11.0	5	1868	Clayton, N. Y.....	Ogdensburg, N. Y.
96453		Sch.	Hobson.....	10	6	34.0	14.0	3.0	1	1899	Avon, N. C.....	Manteo, N. C.
11377		Slp.	Holland.....	45	36	50.5	22.0	6.4	1	1862	Greenpoint, N. Y.....	New York, N. Y.
207891		Slp.	Hombro Libro.....	14	14	38.0	14.0	7.0	0	1010	Fajardo, P. R.....	San Juan, P. R.

Formerly (a) British schooner King of Avon
(b) British schooner Hieronymus.

1 Formerly Norwegian bark Henny.

2 Formerly sloop-yacht Niantic.

MERCHANT SAILING VESSELS OF THE UNITED STATES—Continued.

Official No.	Signal letters.	Rtg.	Name of vessel.	Gross tonnage.	Net tonnage.	Length.	Breadth.	Depth.	Crew.	When built.	Where built.	Home port (where permanent document issues).
						Feet.	Feet.	Feet.				
213087		Sch.	Honeymoon	16	16	36.4	14.6	4.8	3	1915	San Diego, Cal.	San Diego, Cal.
96418	KNFF	Sch.	Honolpu	564	520	162.5	36.8	12.8	8	1808	Alameda, Cal.	San Francisco, Cal.
207461		Slp.	Hoo-Hoo	8	5	35.7	13.0	2.4	3	1905	Matagorda, Tex.	Port Lavaca, Tex.
96506		Sch. y.	Hookah	16	16	42.2	14.1	5.4	2	1900	Gloucester, Mass.	Vineyard Haven, Mass.
96168		*Sch.	Hopatcong	843	804	192.1	35.3	15.3	4	1890	Noank, Conn.	New York, N. Y.
11022		Sch.	Hopa	30	22	56.2	19.2	5.6	3	1866	Baltimore, Md.	Baltimore, Md.
95380		Slp.	Hope	7	7	35.0	11.6	3.2	1	1875	New York, N. Y.	Perth Amboy, N. J.
96386		Slp.	Hopa	7	0	33.8	15.6	3.5	2	1883	Mount Pleasant, E. C.	Charleston, S. C.
96656		Slp.	Hopa	6	5	32.0	11.8	3.2	1	1901	Franklin, La.	Morgan City, La.
202575		Sch.	Hopa	72	54	84.4	21.6	9.8	10	1905	Essex, Mass.	Pensacola, Fla.
95875	KNBT	Sch. y.	Hope Leslie	47	40	71.9	16.5	8.0	5	1886	Bath, Me.	Boston, Mass.
96661	K8FQ	Sch.	Hope Sherwood	686	522	172.8	36.6	14.0	8	1899	do.	New London, Conn.
90448		Slp.	Hopewell	16	10	41.0	17.3	4.9	1	1899	Bayard, Ga.	Savannah, Ga.
211105	LOWD	Sch. y.	Hopewell	18	10	51.3	11.2	6.5	3	1913	New York, N. Y.	New York, N. Y.
95249		Slp.	Horace Greeley	5	5	27.6	12.8	3.0	2	1873	Greenport, N. Y.	Greenport, N. Y.
201154	KTGD	*Sch.	Horace A. Allyn	359	748	190.0	35.2	16.3	3	1904	Bath, Me.	San Francisco, Cal.
200470	KBRW	Sch.	Horace A. Stone	1,370	1,237	208.5	38.6	20.7	9	1903	Brewer, Me.	Philadelphia, Pa.
200471	KWJV	Sch.	Horace M. Bickford	503	445	147.7	33.5	13.7	8	1907	Phippsburg, Me.	Boston, Mass.
95609	JTVS	Sch.	Horatio	408	389	135.1	32.2	13.7	6	1880	Bath, Me.	New York, N. Y.
205197	KWPN	Sch.	Horatio G. Foss	846	747	182.0	38.0	17.0	9	1908	Camden, N. J.	Boston, Mass.
42678		Slp.	Hornet	578	566	160.0	33.0	13.6	2	1883	Mystic River, Conn.	New London, Conn.
95837		Sch.	Hortense	5	5	33.7	13.0	3.3	3	1884	Crystal River, Fla.	Cedar Keys, Fla.
95652		Sch.	Hortense	24	13	56.6	18.7	4.0	3	1881	Ocean Springs, Miss.	New Orleans, La.
202836		Sch.	Hortense	80	52	53.4	21.0	10.5	17	1900	Essex, Mass.	Boston, Mass.
11747	JBRM	Sch.	Hortensia	189	161	105.4	29.0	9.2	5	1888	San Francisco, Cal.	San Francisco, Cal.
200890		Sch.	Howard	73	69	82.0	25.2	4.4	2	1869	San Francisco, Cal.	San Francisco, Cal.
95192		Sch.	Howard Dail	10	8	45.0	15.3	3.1	5	1909	Deep Creek, Va.	Crisfield, Md.
95619		Sch.	Howard Russell	63	40	72.0	23.7	5.7	2	1881	Leesburg, N. J.	New York, N. Y.
65858		Slp.	Howard T. Leach	10	6	40.0	14.3	3.3	4	1885	Somerset County, Md.	Philadelphia, Pa.
207630	LHNT	Sch.	Hugh de Payens	416	342	144.0	35.9	10.1	0	1910	Rockland, Me.	Rockland, Me.
201550	KTMP	Sch.	Hugh Hogan	392	355	160.0	38.8	9.8	8	1904	Marshfield, Oreg.	Portland, Oreg.
96170		Sch.	Hugh S. Oran	15	9	46.0	14.5	3.8	6	1892	Pocomoke City, Md.	Baltimore, Md.
96691	K8NG	Slp. y.	Huguenot	35	35	61.1	10.1	5.2	1	1901	New Rochelle, N. Y.	Philadelphia, Pa.
95981		Sch.	Hulda	66	62	75.5	23.5	6.0	4	1888	Cambridge Md.	Baltimore, Md.
100344	KBWJ	Sch.	Humarock	455	399	133.5	33.4	14.3	6	1883	Columbia Falls, Me.	Philadelphia, Pa.
11590		Sch.	Humboldt	57	54	68.0	19.7	7.6	2	1857	Essex, Mass.	Boston, Mass.
11720		Sch.	Huma	84	80	68.5	22.0	7.2	3	1843	Smithtown, N. Y.	Bristol, R. I.
90550		Slp. y.	Humma	14	7	35.5	14.3	2.0	2	1901	Bristol, R. I.	Philadelphia, Pa.
11264		Slp.	Hunter	7	0	36.0	14.7	4.2	3	1861	Great Egg Harbor, N. J.	Philadelphia, Pa.
95540		Slp.	Hunter	0	0	33.0	13.3	3.3	1	1878	Amityville, N. Y.	Patchogue, N. Y.
95742		Sch.	Huron	15	14	41.2	14.9	3.9	3	1883	Key West, Fla.	Key West, Fla.
96605	*Sch.	Huron	21	10	45.5	18.0	3.8	4	1902	Biloxi, Miss.	New Orleans, La.	
11850		Slp.	Hurricane	6	6	32.0	11.0	2.0	2	1868	Greenwich, Conn.	Norfolk, Va.
96467	*Sch.	Hustler	13	9	40.8	15.9	3.1	3	1899	Handsboro, Miss.	Gulftport, Miss.	
200651		Sch.	Hyacinth	25	15	52.8	18.5	4.2	4	1903	Biloxi, Miss.	Do.
200633		Sch.	Hypnotlet	19	11	43.2	16.7	5.0	4	1903	Scranton, Miss.	Pensacola, Fla.
I.												
206652	LHFT	*Sch.	I. D. Fletcher	1,034	1,034	215.0	35.0	15.7	2	1909	Sparrows Point, Md.	New York, N. Y.
106310	JWNH	*Sch.	I. F. Chapman	2,140	1,995	237.5	42.7	19.2	3	1882	Bath, Me.	Perth Amboy, N. J.
100760		Slp.	I. G. Adams	7	7	37.0	12.5	3.0	1	1902	Pleasantville, N. J.	Somers Point, N. J.
100748		Sch.	I. H. Tawes	34	33	72.0	21.0	6.4	7	1901	Oriole Md.	Cape Charles, Va.
100404		Sch.	I. T. Nichols	8	5	36.8	13.0	3.5	1	1886	Port Norris, N. J.	Philadelphia, Pa.
100170		*Sch.	I. X. L.	7	7	36.5	12.5	2.4	2	1890	Matagorda, Tex.	Port Lavaca, Tex.
100437		Sch.	I. Z. Graves	24	5	50.0	12.3	3.0	1	1888	Mundy Point, Va.	Newport News, Va.
200189		Sch. y.	Ibis	20	23	56.0	14.0	5.0	1	1903	Oleott, N. Y.	Buffalo, N. Y.
100045		Slp.	Ida	12	11	39.5	18.0	4.4	1	1872	San Francisco, Cal.	San Francisco, Cal.
100166		Sch.	Ida	46	40	65.0	20.8	5.6	4	1876	Talbot County, Md.	Crisfield, Md.
100290		Sch.	Ida	8	7	43.2	12.0	3.1	2	1881	Rockhall, Md.	Baltimore, Md.
100745		Slp.	Ida Bedsworth	7	7	39.5	14.5	3.7	4	1901	Oriole, Md.	Do.
100045		Sch.	Ida C.	27	18	58.0	20.4	8.9	4	1897	Dellale, Miss.	Mobile, Ala.
44283	*Sch.	Ida Corning	444	422	108.0	31.3	10.9	2	1881	East Saginaw, Mich.	East Saginaw, Mich.	
100110		Sch.	Ida Keith	483	405	163.3	30.0	13.0	6	1873	Bangor, Mich.	Bangor, Mich.
206920		Slp.	Ida Lawrence	10	7	31.2	13.7	3.5	1	1909	Wingstee Crossing, Ga.	Savannah, Ga.
12039		Sch.	Ida May	8	7	32.5	12.8	4.0	2	1888	Stonington, Md.	Stonington, Md.
12111		Slp.	Ida May	63	59	71.0	23.3	6.4	3	1855	Gloucester, Mass.	Castine, Me.
100657		Sch.	Ida May	70	54	72.0	21.4	7.4	4	1898	Urbana, Va.	Baltimore, Md.
203560		Slp.	Ida May	7	6	41.7	14.0	2.9	3	1906	Deeporeck, Va.	Crisfield, Md.
100093		Sch.	Ida Mey II	15	10	46.4	16.1	3.4	3	1899	Biloxi, Miss.	Gulftport, Miss.
100230		Slp.	Ida Ross	7	6	34.6	12.1	3.0	3	1879	Onancock, Va.	Reedville, Va.
100273		Slp.	Ida Virginia	12	11	37.7	14.4	4.4	2	1881	Staton Island, N. Y.	Perth Amboy, N. J.
12192		Sch.	Ida A. Thayer	35	24	62.0	20.3	5.1	2	1867	Islip, N. Y.	Crisfield, Md.
100111	JPDC	Sch.	Ida B. Gibson	235	223	121.0	32.6	9.0	6	1874	Chester, Pa.	Bangor, Me.
100432		Slp.	Ida C. Brown	8	7	42.0	14.0	3.3	3	1828	Smith Island, Md.	Norfolk, Va.
100482		Slp.	Ida L. Eaton	6	6	44.3	11.9	2.9	1	1891	Smyrna, N.C.	Beaufort, N. C.

¹ Formerly schooner Isaac Carlton.

MERCHANT SAILING VESSELS OF THE UNITED STATES—Continued.

Official No.	Signal letters.	Rig.	Name of vessel.	Gross tonnage.	Net tonnage.	Length.			Depth.	Crew.	When built.	Where built.	Home port (where permanent document issued).
						Feet.	Feet.	Feet.					
200388		Sch.	Ida M. Silva	55	55	70.3	19.7	9.0	8	1903	Essex, Mass.	Pensacola, Fla.	
95312	JPWS	Sch.	Ida O. Robinson	134	128	110.5	23.7	7.5	4	1874	Lewisville, Del.	Crisfield, Md.	
100740		Sch.	Ida S. Brooks	72	47	80.0	21.6	8.6	9	1901	Gloucester, Mass.	Pensacola, Fla.	
100689		Sip.	Ida V. Beauchamp	7	7	38.6	13.3	3.0	4	1890	Oriole, Md.	Crisfield, Md.	
12188		Sip.	Idaho	86	81	96.0	28.0	7.3	1	1864	Brooklyn, N. Y.	New York, N. Y.	
116228	JNWS	*Sch.	Idaho	1,376	1,244	243.6	38.0	20.7	4	1874	Chester, Pa.	Boston, Mass.	
202991	KVHO	Sch. y.	Idalia	34	31	59.4	16.0	8.3	5	1906	Boston, Mass.	New York, N. Y.	
100365		Sip.	Idella A. Moore	10	6	40.2	14.5	3.4	4	1894	Cambridge, Md.	Wilmington, Del.	
12487		Sch.	Idella A. Moore	55	52	66.5	22.3	6.9	4	1870	Somerset County, Md.	Annapolis, Md.	
100408		Sip.	Idle Hour	9	6	28.2	12.3	3.9	9	1875	Newport, R. I.	Boothbay, Me.	
201115		Cat.	Idler	6	6	28.2	13.0	3.2	1	1904	Patchogue, N. Y.	Patchogue, N. Y.	
100561		Sip.	Iduna	6	5	25.1	11.2	4.5	1	1890	Westport, Me.	Boothbay, Me.	
100367		Sch.	I Go	47	44	68.4	21.3	7.3	4	1884	Charleston, S. C.	Charleston, S. C.	
202589		*Sip.	Ikarlos	7	5	32.0	12.0	2.6	2	1905	Port Lavaca, Tex.	Port Lavaca, Tex.	
100496		Sip.	Ileika	10	10	34.0	13.0	3.2	3	1890	Amityville, N. Y.	Tampa, Fla.	
111237	KPHB	Sch. y.	Ilikam	51	44	61.1	17.5	7.0	3	1899	East Boothbay, Me.	New York, N. Y.	
205933		Sch.	Imelda Campbell	30	20	58.4	19.4	5.0	6	1908	Dorchester, N. J.	Philadelphia, Pa.	
100719		Sch.	Imp	8	5	35.5	13.6	3.3	3	1899	Cambridge, Md.	Do.	
208653		Sch.	Imperator	146	99	100.0	25.0	11.8	20	1912	Essex, Mass.	Gloucester, Mass.	
100222		Sip.	Imperial	9	9	35.0	12.6	3.6	1	1866	New Lots, N. Y.	Sag Harbor, N. Y.	
100634	KMVS	Sch.	Inca	1,014	901	215.5	41.3	16.5	11	1896	Port Blakely, Wash.	San Francisco, Cal.	
100417		Sip.	Independence	6	5	39.0	9.8	2.8	1	1887	Nelson Bay, N. C.	Beaufort, N. C.	
100727		Sch.	India	69	64	67.7	17.5	3.9	3	1904	Bath, Me.	San Juan, P. R.	
201230		Sch.	Indian Cliff	17	13	47.2	13.8	3.9	3	1904	Bath, Me.	Gulfport, Miss.	
190648	KNGF	*Sch.	Indian Ridge	910	842	194.0	34.8	17.6	4	1897	Noank, Conn.	Philadelphia, Pa.	
100189		Sip.	Indiana	1,487	1,413	208.9	40.0	23.9	14	1876	Bath, Me.	San Francisco, Cal.	
100567	KLBC	Sch.	Indiana	122	88	106.0	24.4	10.6	18	1893	Essex, Mass.	New Bedford, Mass.	
100710	KPVT	*Sch.	Indiana	1,628	1,506	236.3	43.3	20.6	4	1900	Bath, Me.	Boston, Mass.	
100023		Sch.	Industry	55	52	73.5	18.5	6.0	1	1870	Manitowoc, Wis.	Grand Haven, Mich.	
100307		Sch.	Inez	66	63	70.0	22.5	6.3	2	1882	Millbridge, Me.	Castine, Me.	
100788	KSNJ	Sch. y.	INGOMAR	142	113	97.0	24.2	11.0	21	1903	Bristol, R. I.	New York, N. Y.	
201383	KTJH	Sch.	Ingomar	143	103	104.8	25.7	11.4	20	1904	Essex, Mass.	Gloucester, Mass.	
100654		Sch.	Interlaken	567	538	170.0	34.2	11.0	6	1893	Algonac, Mich.	Chicago, Ill.	
200466		Sch.	Intrepid	20	12	57.0	17.4	3.5	4	1903	Biloxi, Miss.	New Orleans, La.	
100013		Sip.	Invincible	8	7	30.4	13.4	3.1	1	1871	Fire Island, N. Y.	Perth Amboy, N. J.	
2010425		Sip.	Iola II	9	9	30.1	11.7	3.0	3	1908	Boston, Mass.	Boston, Mass.	
204888		Sip.	Ioma	11	8	32.8	15.3	4.0	3	1908	Thunderbolt, Ga.	Savannah, Ga.	
100892	KPMB	Sch.	Iona Funnell	1,315	1,118	208.8	41.1	18.6	8	1899	Millbridge, Me.	Philadelphia, Pa.	
100387		Sip.	Ione	10	9	41.4	14.9	3.3	0	1885	Taylor's Island, Md.	Baltimore, Md.	
100669		Sch.	Iowa	15	9	53.0	15.0	3.1	1	1898	Beaufort, N. C.	Beaufort, N. O.	
100696	KPQB	*Sch.	Iowa	1,606	1,473	237.4	43.5	19.8	4	1900	Bath, Me.	Boston, Mass.	
100459	KGBQ	Sch.	Ira B. Ellems	305	284	123.0	28.6	8.6	0	1889	Rockland, Me.	Boothbay, Me.	
100219		Sch.	Ira L. Crockett	12	12	43.9	15.2	3.5	2	1878	Pocomoke City, Md.	Alexandria, Va.	
204576		Sip.	Ira T. Crowell	10	8	48.0	15.7	3.7	5	1907	Oriole, Md.	Crisfield, Md.	
12349		Sch.	Ira W. Hoover	50	47	64.2	22.5	6.5	2	1868	New Bridge, N. J.	New York, N. Y.	
12380		Sch.	Irene	23	12	61.0	18.5	6.6	2	1852	Port Jefferson, N. Y.	Elizabeth City, N. C.	
100178		Sip.	Irene	12	11	38.8	16.2	3.4	2	1876	Darien, Conn.	Bridgeport, Conn.	
100280		Sch.	Irene	6	5	47.0	11.0	2.6	4	1876	Crisfield, Md.	Crisfield, Md.	
100444		Cat.	Irene	7	7	26.3	12.5	4.2	1	1859	Noank, Conn.	Chatham, Mass.	
100480		Sip.	Irene	3	3	43.5	15.0	4.1	1	1890	Norfolk, Va.	Norfolk, Va.	
100721	KQMF	Sch.	Irene	772	687	186.4	39.7	14.3	11	1900	Fairhaven, Cal.	San Francisco, Cal.	
211840	LDHR	*Sch.	Irene	1,206	1,075	229.6	37.7	18.2	4	1913	Bath, Me.	Boston, Mass.	
100301		Sch.	Irene Cox	11	7	51.8	13.4	3.6	2	1884	Somerset County, Md.	Norfolk, Va.	
103456	JDBS	Sip.	Irene M.	8	7	29.0	14.3	3.2	2	1889	Mariners Harbor, N. Y.	Bridgeport, Conn.	
12356		Sch.	Irene E. Meservey	244	232	114.2	29.0	10.0	5	1866	Waldoboro, Me.	Hangor, Me.	
100686		Sip.	Irene and Ruth	8	8	41.0	14.7	3.4	2	1899	Fairmount, Md.	Annapolis, Md.	
12357		Sip.	Iris	11	10	37.2	14.5	5.2	1	1855	East Boston, Mass.	Boston, Mass.	
116081	KSRP	Sch. y.	Iris	32	30	54.0	20.5	4.7	4	1900	Dayport, N. Y.	Do.	
100457	KVRT	Sch.	Irmgard	670	614	176.6	37.8	14.4	8	1889	Port Blakely, Wash.	San Francisco, Cal.	
203629	KWWM	Sch. y.	Irolita	49	30	67.8	16.8	10.3	3	1907	Bristol, R. I.	Philadelphia, Pa.	
100275		Sch.	Iron Cliff	1,110	1,077	212.4	35.6	18.0	6	1881	Detroit, Mich.	Cleveland, Ohio.	
100413		*Sch.	Iron Queen	1,384	1,321	242.0	38.7	17.6	3	1887	Do.	New York, N. Y.	
203030	KVRF	Sip. y.	Irondequoit	20	20	24.0	12.2	7.4	2	1863	Bristol, N. Y.	Boston, Mass.	
211139	IUVK	Sch. y.	Iroquois II	33	25	57.0	14.5	9.2	6	1913	Bristol, R. I.	New York, N. Y.	
211248	LGVT	*Sch.	Irwin	1,301	1,150	228.4	33.3	19.5	3	1913	Bath, Me.	Philadelphia, Pa.	
12371		Sch.	Isaac Sherwood	73	70	76.0	20.0	6.0	4	1868	Ilavertaw, N. Y.	New York, N. Y.	
100244		Sch.	Isaac Stophenson	401	438	163.3	32.1	11.1	5	1879	Manitowoc, Wis.	Ogdensburg, N. Y.	
100390		Sch.	Isaac H. Keeler	13	9	56.5	14.5	3.9	6	1885	Somerset County, Md.	Crisfield, Md.	
202848	KVFS	Sch.	Isabel B. Wiley	775	611	160.3	37.3	17.3	8	1906	Bath, Me.	Bath, Me.	
100335		Sip.	Isabella	10	8	33.3	14.5	4.0	1	1883	Cold Spring, N. Y.	Bridgeport, Conn.	
100319	JWP'S	Sch.	Isalah K. Stetson	313	271	136.0	31.3	10.3	5	1882	Brower, Mo.	Calais, Me.	
209790		Sip.	Isa L.	17	12	40.0	15.0	7.6	2	1912	Belfast, Mo.	Belfast, Mo.	
100570		Sip. y.	Islem	10	15	38.6	14.1	4.5	1	1893	Marlow, Mass.	New Bedford, Mass.	
100643		Sip.	Ildoro Shores	7	7	42.3	14.0	3.3	4	1897	Ghance, Md.	Crisfield, Md.	

‡ Formerly schooner Hattie E. Giles.

§ Formerly at. s. State of Texas.

¶ Formerly schooner-yacht Shlyessa.

‡ Formerly schooner-yacht Regina.

§ Formerly sloop-yacht Istelena.

¶ Formerly Spanish schooner India.

‡ Formerly schooner-yacht Shawondaseo.

§ Formerly sloop-yacht Istelena.

¶ Composite.

MERCHANT SAILING VESSELS OF THE UNITED STATES—Continued.

Official No.	Signal letters.	Rig.	Name of vessel.	Gross tonnage.	Net tonnage.	Length.	Breadth.	Depth.	Crew.	When built.	Where built.	Home port (where permanent document issues).
						Feet.	Feet.	Feet.				
100785		Sch.	Island Home	45	43	58.9	20.6	4.8	3	1903	Plantation Key, Fla.	Key West, Fla.
100688		Sch.	Isle de Cuba	6	6	43.5	13.5	2.6	3	1899	Hoopers Island, Md.	Crisfield, Md.
100274		*Sch.	Isolda Book	70	66	76.2	21.5	6.2	3	1881	Manitowoc, Wis.	Grand Haven, Mich.
100239		Sch.	Itasca	75	71	72.2	24.3	5.9	2	1879	Cherryfield, Me.	Bangor, Me.
206813		Slp.	Iva	5	5	35.8	12.8	2.8	3	1902	Hunting Creek, Va.	Crisfield, Md.
100571		Sch.	Iva Manifold	28	26	53.5	18.2	5.7	2	1893	Herring Bay, Md.	Annapolis, Md.
100687		Slp.	Iva Pearl	6	6	38.5	14.3	3.0	6	1899	Elliott, Md.	Crisfield, Md.
100516		Sch.	Ivalon	13	9	51.8	13.5	3.8	1	1891	Beaufort, N. C.	Beaufort, N. C.
100583		Sch.	Ivanhoe	64	61	77.0	19.0	8.0	5	1894	Northport, N. Y.	New York, N. Y.
100691		Sch.	Ivy	11	7	48.0	13.7	3.0	1	1899	Smyrna, N. C.	Beaufort, N. C.
12026	HKOM	Sch.	Izetta	199	189	107.0	27.5	9.0	5	1865	Brewer, Me.	Bangor, Me.
J.												
12999		Slp.	J. Brown	9	9	34.0	12.6	3.8	1			New York, N. Y.
77075		Sch.	J. Chruttl	9	8	35.0	15.0	3.6	4	1892	Biloxi, Miss.	New Orleans, La.
76512		Slp.	J. Gordon	10	6	36.8	14.0	4.0	3	1884	Bridgeton, N. J.	Philadelphia, Pa.
9231		Sch.	J. Kennedy	98	83	79.0	24.0	7.0	6	1847	Surry, Me.	Machias, Me.
76826		Sch.	J. Manko	10	6	61.6	13.8	3.3	1	1889	St. Peters Creek, Md.	Washington, N. O.
213208		Sch.	J. Marshall	101	62	100.8	22.8	10.0	16	1916	Essex, Mass.	Gloucester, Mass.
76021		Sch.	J. McCaffrey	23	16	52.6	18.4	4.1	2	1878	Stonewall, Miss.	Gulfport, Miss.
77145		Sch.	J. Peterson	27	17	53.2	18.0	4.2	3	1894	Bonifouca, La.	New Orleans, La.
76391		Slp.	J. Shaw	6	6	34.0	11.0	2.6	1	1874	Smiths Landing, N. J.	Somers Point, N. J.
77382		Sch.	J. Tolley	9	7	30.0	14.4	2.6	3	1890	Flushing Creek, Md.	Crisfield, Md.
76430		Sch.	J. A. Chelton	46	34	66.0	22.5	6.0	4	1883	Pocomoke City, Md.	Do.
205848		Sch.	J. A. Crosswell	56	47	78.2	22.4	6.9	3	1906	White Haven, Md.	Do.
76475		Sch.	J. A. Holland	22	20	68.1	18.0	4.6	2	1883	Pocomoke City, Md.	Washington, D. C.
12760		Sch.	J. A. Holmes	167	159	112.3	26.5	8.7	6	1887	Mears, Mich.	Port Huron, Mich.
13245		Slp.	J. A. Mora	50	48	49.4	24.3	6.4	1	1857	Brooklyn, N. Y.	New York, N. Y.
76868		Sch.	J. B. Lozen	565	538	178.0	32.6	12.4	5	1890	Mount Clemens, Mich.	Detroit, Mich.
76359	JWNT	Dkn	J. B. Rabel	450	389	143.9	33.2	12.4	7	1882	Columbia Falls, Me.	New York, N. Y.
205631		Slp.	J. B. Vetra	15	12	50.0	16.6	4.0	4	1908	Wenona, Md.	Baltimore, Md.
76062	JTMC	*Sch.	J. B. Walker	2,136	1,984	247.1	42.2	30.0	5	1879	Thomaston, Me.	New York, N. Y.
76892		Sch.	J. C. Armiger	8	9	53.0	15.0	3.6	2	1890	Bolomons Island, Md.	Baltimore, Md.
77329		Sch.	J. C. Cansey	6	6	44.1	10.9	2.8	2	1890	Deals Island, Md.	Crisfield, Md.
76901		Sch.	J. C. Lake	9	8	51.0	13.8	3.3	5	1890	St. Peters, Md.	Do.
75547		Sch.	J. C. Smith	9	8	44.8	14.2	3.5	2	1873	Mobile, Ala.	Mobile, Ala.
76295		Sch.	J. C. Townsend	35	34	58.5	20.7	4.5	2	1871	Indiana River, Del.	Philadelphia, Pa.
76355		Sch.	J. D. Mason	11	7	39.3	12.6	3.1	1	1882	Hunting Quarters, N. C.	Beaufort, N. C.
76809	JIRLF	*Sch.	J. D. Peters	1,085	1,030	182.2	36.1	21.8	5	1875	Bath, Me.	Seattle, Wash.
200594		Sch.	J. D. Porter	9	7	40.0	12.0	3.2	2	1903	Shalotte, N. C.	Wilmington, N. C.
200336		Sch.	J. E. Davis	31	19	62.7	20.1	3.3	2	1903	Grafton, Va.	Newport News, Va.
76911	KHRD	Sch.	J. E. du Blignon	542	458	157.7	35.0	13.4	6	1890	Boston, Mass.	Boston, Mass.
77215		Sch.	J. E. Grady	12	9	37.5	10.7	5.4	3	1890	Apalachicola, Fla.	Apalachicola, Fla.
76878		Sch.	J. E. Hutson	7	7	40.0	10.3	2.8	1	1876	Yorktown, Va.	Newport News, Va.
76273		Sch.	J. E. Skylight	10	10	50.0	13.6	3.2	2	1881	Crisfield, Md.	Alexandria, Va.
77381		Slp.	J. E. Sterling	7	7	38.0	13.6	3.4	2	1899	do	Crisfield, Md.
76303		Sch.	J. E. Walker	19	18	40.0	14.7	3.7	10	1882	Cedar Keys, Fla.	Key West, Fla.
77379		Sch.	J. F. Hearn	7	7	42.0	15.0	3.0	4	1899	Wingate, Md.	Crisfield, Md.
76444		Sch.	J. F. Langhammer	31	23	60.0	19.0	5.8	2	1883	Pocomoke City, Md.	Annapolis, Md.
76442		Sch.	J. F. Morris	14	13	41.5	13.8	3.7	2	1883	Hunting Quarters, N. C.	Newbern, N. C.
76548		Slp.	J. F. Penney	14	9	37.5	16.0	4.2	4	1884	Moriches, N. Y.	Philadelphia, Pa.
76128		Sch.	J. G. Ruge	15	14	37.5	15.6	4.8	9	1890	Apalachicola, Fla.	Tampa, Fla.
76823		Sch.	J. G. Wall	98	93	86.5	27.0	7.0	12	1875	Eureka, Cal.	San Francisco, Cal.
93163		Sch.	J. H. Addison	41	41	66.2	20.2	6.2	8	1901	Solomons, Md.	Baltimore, Md.
76722		Sch.	J. H. Mead	409	388	171.0	29.0	11.0	7	1874	Sheboygan, Wis.	Caicego, Ill.
76504		*Sch.	J. H. Rutter	1,224	1,212	212.1	35.9	14.0	3	1873	Marine City, Mich.	New York, N. Y.
76817		Slp.	J. H. Still	31	29	68.2	17.8	5.0	1	1889	Bayport, N. Y.	Chocogus, N. Y.
76720		Sch.	J. I. Case	827	790	208.0	34.5	14.5	6	1874	Manitowoc, Wis.	Chicago, Ill.
77374	KNVP	Sch.	J. J. Flaherty	162	124	110.8	25.4	12.0	21	1899	Essex, Mass.	Gloucester, Mass.
77498		Sch.	J. J. Saunders	30	22	66.0	18.9	5.3	4	1901	Solomons, Md.	Annapolis, Md.
76916		Sch.	J. J. Bowen	32	30	63.0	21.0	4.3	1	1878	San Francisco, Cal.	San Francisco, Cal.
76146	JGVM	Sch.	J. K. Manning	231	228	111.0	28.2	9.7	8	1899	Wilmington, N. J.	Baltimore, Md.
77344		Slp.	J. L. Ingersoll	13	8	39.5	14.2	4.2	3	1899	Dividing Creek, N. J.	Philadelphia, Pa.
77115		Sch.	J. L. Sandlin	18	17	49.4	14.0	5.8	5	1893	Punta Gorda, Fla.	Key West, Fla.
77575		Sch.	J. M. Flechas	33	24	57.1	22.2	3.7	3	1903	Scranton, Miss.	Gulfport, Miss.
76362	JWPD	Ikkn.	J. M. Griffith	606	529	162.5	39.6	13.5	9	1882	Seabeck, Wash.	San Francisco, Cal.
76907	KHQP	Sch.	J. M. Weatherwax	384	305	140.0	27.8	11.4	8	1890	Aberdeen, Wash.	Seattle, Wash.
76201		Sch.	J. P. Robinson	53	50	71.0	23.0	5.0	3	1882	Alexandria, Va.	Alexandria, Va.
76650	JPTC	Sch.	J. R. Bodwell	224	174	100.3	20.9	8.5	6	1874	Stockton, Me.	Rockland, Me.
76321		Sch.	J. R. Carroll	14	14	45.6	14.7	4.0	1	1882	Baltimore, Md.	Newport News, Va.
76998		Sch.	J. R. Dixon	15	0	42.0	17.2	4.5	2	1870	Somerset County, Md.	Annapolis, Md.
76393		Sch.	J. R. Edwards	435	413	175.2	30.6	12.2	6	1883	Marino City, Mich.	Port Huron, Mich.
77100		Sch.	J. R. Moffett	44	30	70.0	21.0	5.4	8	1893	Pocomoke City, Md.	Reedville, Va.
13759		Sch.	J. B. Glover	56	53	72.0	20.0	7.0	2	1893	Ipswich, Mass.	Rockland, Me.
77197		Slp.	J. B. Heyward	29	26	51.0	19.8	5.9	2	1895	Charleston, S. C.	Charleston, S. C.
76433	JMIH	Sch.	J. B. Lamprey	303	250	130.0	31.0	12.0	5	1872	Salem, Mass.	New York, N. Y.
76415		Sch.	J. S. Smith	30	17	55.0	19.0	5.0	7	1872	Somerset County, Md.	Baltimore, Md.

1 Formerly schooner Francis Effen.

2 Formerly schooner Mary Edison.

MERCHANT SAILING VESSELS OF THE UNITED STATES—Continued.

Official No.	Signal letters.	Rig.	Name of vessel.	Gross tonnage.	Net tonnage.	Length.	Breadth.	Depth.	Crew.	When built.	Where built.	Home port (where permanent document issues).
						Feet.	Feet.	Feet.				
206999		Slp.	J. T. Hicks	7	5	33.0	13.6	2.0	2	1909	Palacios, Tex.	Port Lavaca, Tex.
76343		Slp.	J. T. Leonard	10	9	45.4	16.6	2.8	5	1882	Dorchester County, Md.	Crisfield, Md.
77059		Sch.	J. T. Parks	10	9	51.0	13.5	3.6	1	1892	Oriole, Md.	Newport News, Va.
77331		Slp.	J. T. Tyler	7	7	35.5	13.0	3.2	2	1898	Ewell, Md.	Crisfield, Md.
13874		Sch.	J. V. Taylor	199	189	125.0	26.2	8.9	5	1867	Winneconne, Wis.	Milwaukee, Wis.
77545		Sch.	J. W. Booth	11	11	48.5	13.6	3.3	3	1902	Punta Gorda, Fla.	Key West, Fla.
75309		Sch.	J. W. Bradley	48	45	68.4	20.5	6.7	12	1871	Bristol, Me.	New Bedford, Mass.
200339	KTDF	Sch.	J. W. Clise	845	715	185.6	41.0	14.0	10	1904	Ballard, Wash.	Port Townsend, Wash.
12506		Sch.	J. W. Fennimore	15	8	49.7	17.7	4.7	6	1853	Burlington, N. J.	Philadelphia, Pa.
77054		Sch.	J. W. Johnson	17	17	35.1	14.0	4.8	7	1892	Key West, Fla.	Tampa, Fla.
77614		Sch.	J. W. Knowles	57	52	83.0	23.0	5.8	4	1901	Sharptown, Md.	Baltimore, Md.
76758		Sch.	J. W. Lewis	19	15	45.0	14.6	4.6	2	1888	Green Point, Va.	Annapolis, Md.
77491		Slp.	J. W. Walker	7	7	42.0	14.4	4.0	4	1901	Oriole, Md.	Crisfield, Md.
204073		Sch.	J. W. Wilson	16	11	53.3	17.5	4.2	2	1907	Sallsbury, Md.	Do.
76377		Sch.	J. B. W. Curet	40	28	61.1	21.0	4.7	3	1882	Jordan River, Miss.	New Orleans, La.
77412	KQDH	Sch.	J. Arthur Lord	212	189	102.3	27.5	11.6	6	1881	Kempt, Nova Scotia	New York, N. Y.
75227		Sch.	J. Calhoun Johnson	26	18	59.1	19.1	4.8	6	1870	Accomac County, Va.	Philadelphia, Pa.
200273	KSQN	Sch.	J. Carlton Hudson	880	823	198.5	36.4	14.6	3	1903	Bath, Me.	Wilmington, Del.
76221		Sch.	J. Chester Wood	69	66	68.6	23.0	6.5	2	1881	Cherryfield, Me.	Deer Isle, Me.
13249		Sch.	J. Clark Curtin	23	22	67.2	13.8	4.5	1	1862	Bridgeport, Conn.	New York, N. Y.
77433	KQHM	Sch.	J. Edward Drake	910	789	182.6	37.3	17.5	7	1900	Bath, Me.	Philadelphia, Pa.
111429		Sch.	J. Edwin Kirwan	138	110	105.0	28.9	8.7	5	1902	Gloucester, Va.	Boston, Mass.
76743	KFHB	Sch.	J. Frank Beavey	412	336	144.0	33.9	10.2	6	1858	Bath, Me.	Do.
77155	KMBP	Sch.	J. Holmes Disall	1,529	1,363	213.0	32.8	12.1	8	1888	Camden, Me.	Philadelphia, Pa.
76373	JVPS	Sch.	J. A. Lester	414	393	134.5	34.8	11.6	5	1881	Marbletown, N. J.	Boston, Mass.
202452		Sch.	J. Lloyd Hawkridge	121	88	89.6	26.6	6.4	3	1905	Millford, Del.	Patohogue, N. Y.
76586	KDOP	Sch.	J. Manchoester Haynes	795	683	179.6	35.8	20.2	8	1885	Waldoboro, Me.	Boston, Mass.
77360	KPFN	Sch.	J. B. King & Co., No. 19	1,166	1,116	206.3	34.9	19.0	4	1899	Port Richmond, N. Y.	New York, N. Y.
77385	KPLD	Sch.	J. B. King & Co., No. 20	1,170	1,119	206.3	35.0	19.0	3	1899do.	Do.
77390	KPMG	Sch.	J. B. King & Co., No. 21	1,166	1,111	206.3	35.2	19.0	3	1899do.	Do.
12901		Sch.	J. and C. Merritt	35	33	55.0	21.1	5.4	2	1866	English Creek, N. J.	Somers Point, N. J.
209334		Sip.	Jack Johnson	7	5	33.0	13.1	3.2	2	1911	St. Helena Island, S. C.	Beaufort, S. C.
76526		Sip.	Jack O'Lantern	7	6	34.8	13.2	4.5	6	1894	Harpwell, Me.	Boston, Mass.
203820	KVTG	Sch.	Jacksonville	620	547	179.4	36.2	13.8	7	1906	Jacksonville, Fla.	Jacksonville, Fla.
76983		Sch.	Jacob Goldstrom	10	6	50.5	13.5	3.4	4	1891	Somerset County, Md.	Baltimore, Md.
77334		Sch.	Jacob Mook	20	12	47.0	18.0	4.1	3	1902	Bonfouca, La.	Gulport, Miss.
75361		Sch.	Jacob Rivet	35	23	55.3	19.0	5.1	3	1868	Bridgton, N. J.	Somers Point, N. J.
13118	HLFG	Sch.	Jacob A. Samler	1,198	1,198	175.0	37.0	23.3	9	1856	Brooklyn, N. Y.	New York, N. Y.
77478	KROL	Sch.	Jacob M. Haskell	1,773	1,362	226.8	43.2	20.5	10	1901	Rockland, Me.	Boston, Mass.
76649		Sch.	Jacob E. Barnes	8	7	44.7	11.5	2.6	1	1886	Dorchester County, Md.	Annapolis, Md.
77325		Sip.	Jacob T. Bradshaw	5	7	36.9	13.8	3.6	3	1898	Ewell, Md.	Crisfield, Md.
76970		Sip.	James Crocker	5	5	29.5	11.7	3.1	1	1887	Bayport, N. Y.	Patohogue, N. Y.
200320		Sip.	James Edson	6	5	39.0	13.0	2.9	1	1903	Hopkins, Va.	Cape Charles, Va.
77462	KQTO	Bkn.	James Johnson	1,149	993	214.0	41.3	16.6	12	1901	Seattle, Wash.	San Francisco, Cal.
77184		Sip.	James M	31	31	58.1	18.2	4.0	1	1895	Woolwich, Me.	Bath, Me.
75307		Sch.	James Manning	8	7	34.5	11.0	4.2	1	1871	Harpwell, Me.	Castine, Me.
77181		Sch.	James McLaughlin	48	46	64.0	24.3	5.0	2	1894	Tottenville, N. Y.	New York, N. Y.
76518		Sch.	James Mowatt	523	497	163.4	33.1	13.0	6	1884	Milwaukee, Wis.	Detroit, Mich.
202613		Sch.	James Munroe	25	12	53.7	19.0	4.1	3	1905	Biloxi, Miss.	Gulport, Miss.
77231		Sch.	James A. Parsons	3,422	3,162	365.5	45.8	23.2	8	1898	West Bay City, Mich.	Duluth, Minn.
75083		Sch.	James Patterson	47	45	69.0	22.0	4.5	2	1868	Nyack, N. Y.	New York, N. Y.
75287		Sch.	James Potter	40	38	55.0	18.1	7.0	7	1871	Noank, Conn.	Tampa, Fla.
75539		Sch.	James Preston	10	9	50.0	14.0	3.6	5	1884	Somerset County, Md.	Baltimore, Md.
76514	KCPV	Sch.	James Rothwell	498	473	151.1	35.0	14.3	6	1884	Yarmouth, Me.	Boston, Mass.
76627	JPNB	Sch.	James Slater	311	266	118.1	30.5	10.2	5	1874	Port Jefferson, N. Y.	Do.
77454	KQPJ	Bkn.	James Tuft	1,274	1,043	215.5	42.5	17.4	12	1901	Port Blakeley, Wash.	San Francisco, Cal.
13605	JDQN	Sch.	James Young	221	225	110.8	29.5	10.3	5	1866	Thomaston, Me.	Bath, Me.
76200		Sch.	James A. Garfield	73	50	74.5	22.0	8.0	8	1881	Bath, Me.	Gloucester, Mass.
76226		Sch.	James A. Garfield	64	61	77.0	25.5	5.2	2	1881	Nyack, N. Y.	New York, N. Y.
76290		Sch.	James A. Garfield	23	20	67.5	17.6	5.0	3	1881	Solomons Island, Md.	Baltimore, Md.
70271		Sch.	James A. Garfield	51	45	78.2	23.3	6.3	4	1881	Baltimore, Md.	Reedville, Va.
75024		Sch.	James A. Parsons	219	208	113.9	28.4	8.8	5	1860	Millsville, N. J.	Baltimore, Md.
76876		Sch.	James A. Whiting	74	59	67.0	27.0	6.6	3	1890	Somerset County, Md.	Reedville, Va.
75326		Sch.	James B. Anderson	35	23	61.0	20.6	6.3	2	1871	Frederica, Del.	Crisfield, Md.
75351	JLGN	Sch.	James B. Anderson	103	135	101.0	27.6	8.2	4	1871	Frederica, Del.	Crisfield, Md.
200599	KBVG	Sch.	James B. Drake	1,153	991	196.3	39.0	18.4	8	1904	Bath, Me.	Bath, Me.
75239		Sch.	James C. Clark	41	33	62.8	22.1	5.4	5	1870	Baltimore, Md.	Annapolis, Md.
76367		Sch.	James O. Leonard	21	13	48.8	18.3	4.9	3	1882	James Island, Md.	Philadelphia, Pa.
76062		Sch.	James E. Joutt	20	19	43.1	13.0	8.0	3	1886	Manatee, Fla.	Key West, Fla.
75188		Sch.	James F. Trott	69	50	73.8	22.9	6.2	3	1870	Dallimore, Md.	Annapolis, Md.
76363		Sch.	James G. Blaine	20	12	62.2	17.0	4.2	7	1882	Somerset County, Md.	Crisfield, Md.
77321	KNQT	Sch.	James H. Bruce	573	470	166.8	37.0	12.5	9	1898	Falhaven, Cal.	San Francisco, Cal.
200160		Sip.	James H. Cullen	6	6	38.0	12.0	3.4	1	1903	Crisfield, Md.	Crisfield, Md.
70357		Sch.	James H. Dashiell	52	49	79.0	23.5	5.7	3	1891	Madison, Md.	Do.
77106	KLSF	Sch.	James H. Hargrave	184	138	128.0	23.0	9.8	5	1893	Sharptown, Md.	Baltimore, Md.
13234		Sch.	James H. Holdano	52	50	69.4	23.4	5.7	2	1857	Greenwich, Conn.	New York, N. Y.
75622	JPKQ	Sch.	James H. Hoyt	414	393	133.3	33.0	10.3	3	1874	Easthaven, Conn.	Hingham, Mass.
76146		Sch.	James H. Lewis	37	35	63.0	22.7	5.6	4	1880	Pocomoke City, Md.	Baltimore, Md.

* Formerly British schooner Christina Moore.

* Formerly schooner Ruby and Beale.

MERCHANT SAILING VESSELS OF THE UNITED STATES—Continued.

Official No.	Signal letters.	Rlg.	Name of vessel.	Gross tonnage.	Net tonnage.	Length.			Crew.	When built.	Where built.	Home port (where permanent document issues).
						Feet.	Feet.	Feet.				
76579		Sch.	James H. Nixon.....	32	21	68.0	19.0	4.9	6	1873	Mauricetown, N. J.	Philadelphia, Pa.
76898		Slp.	James H. Turner.....	10	5	36.5	13.3	3.8	3	1890	Cambridge, Md.	Do.
76481		Sch.	James J. Lemon.....	25	15	54.2	18.9	4.4	3	1884	Wolf River, Miss.	New Orleans, La.
18398	HLPK	Sch.	James L. Maloy.....	174	147	102.0	28.5	7.9	4	1864	Milton, Del.	Boston, Mass.
207939		Sch.	James O. Sheppard.....	17	17	61.1	20.5	5.5	6	1910	Greenwich, N. J.	Philadelphia, Pa.
77492		Sch.	James O. Wright.....	33	18	61.1	17.8	4.7	2	1901	Orlolo, Md.	Alexandria, Va.
12890		Sch.	James P. Foster, Jr.....	34	32	58.9	18.5	6.2	3	1862	East Haddam, Conn.	Provincetown, Mass.
76613		Sch.	James P. Nleukirk.....	25	15	61.5	18.0	6.1	6	1886	Bridgeton, N. J.	Philadelphia, Pa.
76502		Sch.	James P. Thurston.....	16	15	45.7	15.7	4.6	2	1884	Berkley, Va.	Newport News, Va.
76337		Sch.	Jas. R. Teal.....	69	60	81.0	24.0	5.8	3	1882	Milton, Md.	Baltimore, Md.
76368		Sch.	James T. Daniel.....	9	9	47.6	12.5	3.8	4	1882	Monie, Md.	Philadelphia, Pa.
203539	KVPR	Sch.	James T. Maxwell, Jr.....	589	481	166.4	36.1	12.9	6	1906	Millbridge, Me.	Maobias, Me.
77009	KLMV	Sch.	James W. Elwell.....	1,192	1,081	196.4	39.9	18.3	9	1892	Bath, Me.	Portland, Me.
202519		Sch.	James W. Parker.....	132	98	101.0	24.4	11.0	21	1905	Essex, Mass.	Boston, Mass.
77502	KRHP	Sch.	James W. Paul, Jr.....	1,908	1,653	250.0	43.0	21.9	12	1901	Verona, Me.	Portland, Me.
76486		Sch.	James and Ella.....	90	85	52.9	23.4	8.3	4	1884	Essex, Mass.	Boston, Mass.
5893		Slp. y.	Jane.....	16	16	45.0	17.2	4.3	5	1885	South Boston, Mass.	Salena, Mass.
201484		Sch.	Jane Ann.....	10	10	37.3	13.5	4.8	6	1846	Key Vaccoa, Fla.	Key West, Fla.
76624	KTLM	Sch.	Jane Palmer.....	3,139	2,823	306.6	49.0	22.4	13	1904	Boston, Mass.	Boston, Mass.
76624		Sch.	Jane A. Smith.....	16	9	42.0	16.0	4.0	4	1886	Goshen, N. J.	Philadelphia, Pa.
7070	KLMW	Ikkn.	Jane L. Stamford.....	970	861	215.5	41.0	17.0	13	1892	Earhaven, Cal.	San Francisco, Cal.
75779		Slp.	Jane and Elizabeth.....	11	11	36.7	14.5	3.0	2	1875	Tottenville, N. Y.	Bridgeton, Conn.
76516		Sch.	Janet.....	58	44	79.2	22.7	5.6	3	1884	Oxford, Md.	Reedville, Va.
77504		Sch.	Janice.....	10	6	38.5	14.3	2.9	3	1901	Biloxi, Miss.	Gulfport, Miss.
76754		Sch.	Janie.....	11	8	46.2	12.2	3.1	1	1883	Smyrna, N. O.	Beaufort, N. C.
200123		Sch.	Janie.....	11	11	41.6	13.5	3.0	2	1603	Sneads Ferry, N. C.	Wilmington, N. C.
77163		Sch.	Janie Berry.....	29	23	60.0	18.4	3.6	2	1894	Straita, N. C.	Elizabeth City, N. C.
77360		Slp.	Jannett.....	8	6	38.0	12.0	3.0	1	1888	Leonardtown, Md.	Cape Charles, Va.
204891		Slp.	Jannie.....	14	11	54.7	14.9	4.6	1	1908	Pin Point, Ga.	Savannah, Ga.
76852		Sch.	Jay.....	18	13	45.0	17.2	4.3	5	1885	Goshen, N. J.	Wilmington, Del.
77027		Slp.	Jay E. Bee.....	7	6	30.4	11.2	3.6	2	1881	Southport, N. Y.	Greenport, N. Y.
76320		Sch.	Jean Pegal.....	9	8	40.0	11.0	3.0	1	1867	Galveston, Tex.	Galveston, Tex.
77079		Bgn.	Jeanette.....	290	217	116.0	27.2	13.2	9	1893	Bencla, Cal.	San Francisco, Cal.
208228	LBRP	Sch.	Jeanette.....	97	66	99.0	22.5	10.1	18	1910	Gloucester, Mass.	Gloucester, Mass.
76508		Slp.	Jennie.....	6	5	29.5	13.4	3.0	1	1884	Lalip, N. Y.	Patchogue, N. Y.
77178		Cat.	Jennie.....	6	6	26.2	12.5	3.6	1	1895	Port Republic, N. J.	Somers Point, N. J.
202420		Sch.	Jennie Johnson.....	17	9	55.9	17.7	3.5	5	1905	Biloxi, Miss.	Gulfport, Miss.
70992		Sch.	Jennie K.....	18	17	48.0	17.5	3.0	2	1891	Logtown, Miss.	New Orleans, La.
75618		Sch.	Jennie Mathews.....	332	316	138.0	26.0	12.0	5	1874	Port Huron, Mich.	Ogdensburg, N. Y.
77040		Slp.	Jennie P.....	6	6	31.0	12.3	2.6	1	1892	New Orleans, La.	Tampa, Fla.
76488		Slp.	Jennie R.....	10	9	34.5	14.5	3.7	1	1884	Patchogue, N. Y.	Patchogue, N. Y.
77196		Slp.	Jennie R.....	9	8	27.0	11.4	4.5	2	1895	Bristol, Me.	Boothbay, Me.
76295		Sch.	Jennie Reeves.....	15	11	44.0	16.8	4.8	4	1882	Dorchester, N. J.	Philadelphia, Pa.
76558		Slp.	Jennie Treadwell.....	8	8	33.8	14.0	3.6	2	1885	Patchogue, N. Y.	Greenport, N. Y.
76948		Slp.	Jennie V.....	6	6	28.0	12.2	2.9	2	1882	Port Republic, N. J.	New Haven, Conn.
76390		Sch.	Jennie Weaver.....	89	83	97.5	22.6	7.0	5	1882	South Haven, Mich.	Port Huron, Mich.
76965	IBRG	Sch.	Jennie A. Stubbs.....	198	159	111.8	27.0	10.7	5	1877	Lanolin, Me.	Boston, Mass.
77312	KNFD	Sch.	Jennie D. Bell.....	194	171	125.0	23.5	7.5	3	1898	Bethel, Del.	Seaford, Del.
76497		Sch.	Jennie D. Blocksom.....	9	6	40.0	12.5	3.8	3	1884	Lebanon, Del.	Wilmington, Del.
76707	KFBL	Sch.	Jennie E. Righter.....	647	565	171.0	35.4	14.6	7	1887	Madison, Conn.	New Haven, Conn.
77096		Slp.	Jennie M. Chance.....	14	8	41.6	16.3	4.3	4	1893	Mauricetown, N. J.	Philadelphia, Pa.
76438		Sch.	Jennie R. Foote.....	36	34	65.5	20.6	5.6	2	1883	Cambridge, Md.	Baltimore, Md.
76265	JVNS	Sch.	Jennie S. Hall.....	450	389	143.0	33.2	12.0	5	1881	Waldoboro, Me.	Boston, Mass.
76509		Sch.	Jennie and Edna.....	63	60	70.0	24.0	6.5	3	1884	Bencla, Cal.	San Francisco, Cal.
76947		Slp.	Jennie and Julia.....	14	13	45.6	14.0	4.9	1	1877	Kennebunk Port, Me.	Eastport, Me.
200235		Slp.	Jennings B. Rowe.....	7	7	38.0	14.5	2.9	1	1903	Shady-side, Va.	Newport News, Va.
13694		Sch.	Jenny Lind.....	52	41	60.0	21.1	5.7	3	1855	Biddeford, Me.	Deer Isle, Me.
76211		Sch.	Jeremiah Godfrey.....	653	620	177.0	34.9	14.0	6	1885	Port Huron, Mich.	Deer Isle, Me.
76548	KQBV	Sch.	Jeremiah S. Odgen.....	409	336	117.0	25.0	10.3	6	1888	New London, Conn.	New Haven, Conn.
77505		Sch.	Jeremiah N. Odgen.....	35	22	53.0	19.4	5.5	6	1901	Greenwich Pier, N. J.	Philadelphia, Pa.
76959		Slp.	Jesse Arther.....	6	6	42.6	11.2	2.8	6	1891	Smyrna, N. O.	Beaufort, N. C.
13091		Slp.	Jesse Carl.....	59	56	58.4	23.0	6.9	1	1862	Brooklyn, N. Y.	New York, N. Y.
13600	HVQL	Sch.	Jesse Hart 2d.....	275	212	117.0	28.9	10.2	4	1880	Waldoboro, Me.	Calais, Me.
3271		Sch.	Jessie Lee.....	46	32	79.0	24.0	5.1	2	1863	Madison, Md.	Elizabeth City, N. C.
13080		Slp.	Jesse E. Folk.....	31	29	45.5	22.0	5.5	1	1864	Madison, Conn.	New York, N. Y.
13338	ILPB	Sch.	Jesse L. Leach.....	247	235	110.0	30.0	9.7	6	1863	Baltimore, Md.	Do.
75197		Slp.	Jessie.....	7	0	29.6	11.9	3.5	2	1884	Tottenville, N. Y.	Boston, Mass.
76503		Slp.	Jessie.....	10	0	35.5	14.2	3.7	2	1884	Tottenville, N. Y.	New York, N. Y.
202274		Sch.	Jessie Costa.....	130	89	102.5	24.0	11.0	25	1905	Essex, Mass.	Boston, Mass.
13552		Sch.	Jessie Fremont.....	29	28	54.0	13.1	4.1	4	1853	San Francisco, Cal.	San Diego, Cal.
12910		Sch.	Jessie Irving.....	45	35	71.0	23.0	6.0	3	1866	Absecon, N. J.	Elizabeth City, N. C.
76554		Sch.	Jessie P.....	10	34	63.0	13.8	4.0	1	1884	The Narrows, Fla.	Bencla, Fla.
203628		Slp.	Jessie Price.....	15	12	50.0	16.3	4.3	2	1868	Orlolo, Md.	Baltimore, Md.
77564		Sch.	Joann Durgahn.....	59	52	68.0	21.6	7.1	2	1902	Brooksville, Me.	Stonington, Me.
76687		Sch.	Joe Sanna.....	11	10	40.0	15.9	3.8	3	1879	Madisonville, La.	Mobile, Ala.
76823	KOLT	Sch.	Joel Cook.....	401	319	146.0	34.2	10.4	6	1889	Bath, Me.	New York, N. Y.
77093	KLRD	Sch.	John A.....	282	235	131.7	32.0	9.8	5	1893	Eureka, Cal.	Seattle, Wash.

1 Formerly sloop-yacht Baccanthe.

2 Formerly sch. (a Brown & Murphy.
b Ida G. Falton.

MERCHANT SAILING VESSELS OF THE UNITED STATES—Continued.

Official No.	Signal letters.	Rig.	Name of vessel.	Gross tonnage.	Net tonnage.	Length.	Breadth.	Depth.	Crew.	When built.	Where built.	Home port (where permanent document issues).
201579	KTNB	Sch.	John Bossert	601	492	170.7	36.0	12.8	7	1904	Bath, Me.	New York, N. Y.
75999	JSWM	Sch.	John Bracewell	224	194	113.6	29.2	9.1	6	1878do.	Machias, Me.
76007		Sch.	John Bradley	41	39	66.0	21.3	5.7	3	1854	Dorchester County, Md.	Annapolis, Md.
77436		Sch.	John Branford	24	24	67.0	18.6	5.6	3	1900	Fairmount, Md.	Alexandria, Va.
13218		Slp.	John Bridge	48	48	49.5	20.4	8.2	1	1848	Brooklyn, N. Y.	New York, N. Y.
211517		Sch.	John Bush	26	26	67.8	18.0	2.7	1	1890	Alexandria, Va.	Washington, D. C.
76017		Sch.	John Buzby	12	7	43.0	16.6	4.2	5	1878	Burlington, N. J.	Philadelphia, Pa.
77223		Sch.	John Cloughen	71	46	65.0	25.0	5.0	2	1896	Millford, Del.	New York, N. Y.
13941		Slp.	John Cornwall	24	23	48.0	18.0	4.7	1	1847	Cow Bay, N. Y.	Patchogue, N. Y.
77417	KQBG	Slp.	JOHN EDA	2,842	2,706	312.0	48.1	25.0	25	1892	Glasgow, Scotland	San Francisco, Cal.
76450		Sch.	John Ethridge	10	9	51.0	12.5	3.0	2	1883	Dames Quarter, Md.	Reedville, Va.
211516		Sch.	John Fisher	30	30	75.0	19.4	2.7	1	1891	Alexandria, Va.	Washington, D. C.
209753		Sch.	John Fogarty	30	22	55.4	17.9	4.8	3	1912	Fogartyville, Fla.	Tampa, Fla.
201630	KTNP	Sch.	John Foreyth	2,198	2,067	279.4	47.4	21.5	7	1904	New London, Conn.	New London, Conn.
77252	KMWB	Sch.	John Francis	322	285	126.0	32.2	9.0	6	1897	Tottenville, N. Y.	Galveston, Tex.
77308		Sch.	JOHN FAITZ	4,693	4,447	426.0	60.0	24.0	9	1893	West Bay City, Mich.	Duluth, Minn.
77353		Slp.	John Coffman	8	8	42.6	13.1	3.0	1	1899	Cape Charles, Va.	Cape Charles, Va.
76534		Sch.	John Green	27	15	62.0	17.4	5.5	2	1876	Mystic, Conn.	Reedville, Va.
12539		Sch.	John Guyant	36	23	68.0	18.7	5.4	5	1866	Camden, N. J.	Philadelphia, Pa.
76578	KDBS	Sch.	John Hagerty	235	223	129.3	28.7	9.0	10	1885	Tottenville, N. Y.	New York, N. Y.
77270		Sch.	John Henry	7	41	41.8	14.7	2.9	4	1897	Fishing Creek, Md.	Crisfield, Md.
76988		Sch.	John Kelso	51	48	51.0	17.8	5.0	3	1872	Accomac County, Va.	Baltimore, Md.
76307		Sch.	John Martin	45	33	69.8	20.4	6.2	3	1884	Baltimore, Md.	Do.
13831		Sch.	John Nagel	66	62	71.5	24.5	5.6	1	1887	San Francisco, Cal.	San Francisco, Cal.
12703		Sch.	John Nye	66	38	73.7	21.1	7.7	6	1885	Essex, Mass.	Tampa, Fla.
77435	KQHV	Bkn.	John Palmer	1,187	1,060	223.9	42.4	17.2	12	1900	Falrhaven, Cal.	San Francisco, Cal.
78735	KFGJ	Sch.	John Pelros	405	353	147.0	34.3	10.0	8	1883	Bath, Me.	New York, N. Y.
76494		Sch.	John Schmultz	60	50	74.0	24.7	5.1	3	1884	Nyaak, N. Y.	Perth Amboy, N. J.
77358		Sch.	JOHN SKEATON	5,049	4,725	458.0	60.2	25.0	10	1899	West Superior, Wis.	Duluth, Minn.
76952	KJNR	Sch.	John Twoby	1,019	908	193.2	39.0	20.3	9	1891	Newburyport, Mass.	Philadelphia, Pa.
13922		Slp.	John Wesley	15	14	42.2	16.2	4.2	3	1863	Linwood, N. J.	Crisfield, Md.
75006		Sch.	John Wethered	69	66	76.5	23.7	6.5	3	1897	Talbot County, Md.	Do.
76495		Sch.	John Willey	8	8	39.5	12.2	3.4	2	1872	Hunting Creek, Va.	Alexandria, Va.
76556	JRVF	Sch.	John A. Beckerman	493	376	140.7	34.2	16.1	6	1870	Boston, Mass.	Boston, Mass.
77104	KMJE	Sch.	John A. Campbell	545	462	161.2	36.7	12.8	9	1865	Port Blakely, Wash.	San Francisco, Cal.
76403		Sch.	John A. English	25	24	51.0	17.8	5.0	3	1833	Leesburg, N. J.	Reedville, Va.
76816		Sch.	John A. Francomb	658	625	180.0	36.0	13.0	6	1889	West Bay City, Mich.	Duluth, Minn.
77310		Sch.	JOHN A. ROSALING	4,693	4,447	436.0	60.0	24.0	10	1898do.	Duluth, Minn.
76180		Slp.	John A. Russell	22	21	53.5	15.9	3.0	3	1880	Havre de Grace, Md.	Reedville, Va.
77588	KBMQ	Sch.	John B. Blemler	1,077	858	188.3	33.2	21.8	8	1903	Bath, Me.	Bath, Me.
75629		Sch.	John B. Hegeman	26	17	62.0	16.0	5.0	6	1872	City Island, N. Y.	Crisfield, Md.
13799		Sch.	John B. Norris	49	46	66.5	20.2	6.3	2	1868	Falrhaven Mass.	Vineyard Haven, Mass.
75404		Sch.	John C. Bowers	54	51	69.2	22.8	4.9	2	1871	Tottenville, N. Y.	New York, N. Y.
76919		Slp.	John C. Davis	6	6	32.4	12.2	3.5	1	1890	Straits, N. O.	Beaufort, N. C.
77572	KSHD	Bkn.	John C. Meyer	932	794	200.0	40.0	15.4	11	1902	Tacoma, Wash.	San Francisco, Cal.
76441		Sch.	John C. Smith	8	8	49.2	12.0	3.1	2	1884	Somerset County, Md.	Hatfield, Md.
76184		Sch.	John C. Walker	8	7	52.5	13.1	3.2	5	1880	Crisfield, Md.	Crisfield, Md.
203149	KVLC	Sch.	John D. Colwell	1,042	946	191.6	39.2	12.1	8	1906	Rockland, Mo.	Boston, Mass.
75399	JLQF	Slp.	John D. Paige	27	377	127.0	31.5	9.6	2	1872	Camden, N. J.	Wilmington, Del.
76373		Sch.	John E. Bright	27	25	54.9	18.6	4.8	5	1882	St. Michaels, Md.	Reedville, Va.
77024		Sch.	John E. Du Bois	32	30	59.3	17.0	4.8	2	1892	Havre de Grace, Md.	Baltimore, Md.
77272		Sch.	John F. Hurst	9	9	53.7	14.4	3.0	2	1897	Orlose, Md.	Crisfield, Md.
77311		Slp.	John F. Mitchell	8	8	41.0	14.8	3.6	5	1898	Crisfield, Md.	Reedville, Va.
76404		Sch.	John G. Pettis	26	25	47.0	18.4	4.0	1	1883	Islip, N. Y.	Patchogue, N. Y.
13380		Sch.	John G. Whildin	51	48	78.3	18.8	6.9	8	1839	Philadelphia, Pa.	Mobile, Ala.
76698		Sch.	John H. Hoffman	5	5	37.0	11.6	2.8	4	1887	Smiths Island, Md.	Crisfield, Md.
203770		Sch.	John H. Orr	27	17	50.5	18.0	4.8	4	1906	Greenwich, N. J.	Philadelphia, Pa.
76316		Slp.	John H. Trusty	9	9	33.4	13.8	3.8	2	1882	Patchogue, N. Y.	Bridgeport, Conn.
210838	LCIV	Sch.	John H. Winstead	841	790	197.7	35.9	14.5	3	1912	Bath, Me.	Wilmington, Del.
76914		Sch.	John J. Barlum	1,184	1,125	222.5	40.5	16.3	5	1890	Toledo, Ohio.	Cleveland, Ohio.
76910		Sch.	John J. Driscoll	17	17	53.3	16.6	4.4	4	1886	Hloxet River, Miss.	Mobile, Ala.
205662	KWRD	Sch.	John J. Fallon	125	77	103.0	24.0	12.0	18	1908	Essex, Mass.	Boston, Mass.
77257	KMWH	Sch.	John J. Perry	152	138	93.2	26.5	10.2	4	1898	Rockland, Me.	Rockland, Me.
203417		Slp.	John L. Lawrence	5	5	39.0	12.9	3.2	1	1911	Deep Creek, Va.	Cape Charles, Va.
76396		Sch.	John L. Spedden	38	28	64.2	21.1	4.7	3	1883	Cambridge, Md.	Baltimore, Md.
77328		Slp.	John L. Thomas	5	5	37.6	12.0	3.0	2	1897	Hollands Island, Md.	Crisfield, Md.
76484	KOHF	Sch.	John L. Treat	500	436	155.0	34.0	11.5	7	1884	Madison, Conn.	Marblehead, Mass.
77143		Sch.	John M. Keen	64	33	78.8	20.0	8.6	8	1894	Essex, Mass.	Pensacola, Fla.
77262		Slp.	John O. Davis	6	6	36.0	11.8	3.0	1	1890	Marion, Md.	Reedville, Va.
76764	KGBR	Sch.	John Q. Ferguson	129	122	105.2	21.0	7.0	4	1883	Shartown, Md.	Baltimore, Md.
76125	JTRC	Sch.	John R. Fell	354	281	131.8	34.1	10.4	7	1880	Bath, Me.	Boston, Mass.
77281		Slp.	John R. Jones	6	6	36.5	13.3	3.2	1	1897	Pocomoke City, Md.	Cape Charles, Va.
206980		Sch.	John R. Manta (whaling)	17	17	101.8	24.0	10.2	20	1904	Essex, Mass.	Provincetown, Mass.
76386	KBCM	Sch.	John R. Penrose	453	432	149.0	34.6	12.2	7	1883	Millford, Del.	New York, N. Y.
207001		Sch.	John R. Platter	29	29	58.4	16.0	5.8	3	1909	Key Largo, Fla.	Key West, Fla.

Formerly Hawaiian ship John Eda.

MERCHANT SAILING VESSELS OF THE UNITED STATES—Continued.

Official No.	Signal letters.	Rtg.	Name of vessel.	Gross tonnage.	Net tonnage.	Length.	Breadth.	Depth.	Crew.	When built.	Where built.	Home port (where permanent document issues).
75887		Sch.	John R. Walter.....	8	8	33.0	14.3	3.2	1	1876	Nashville, Va.	Cape Charles, Va.
75700	JQPB	Sch.	John S. Beacham.....	234	199	107.4	28.6	8.4	5	1874	Baltimore, Md.	Richmond, Va.
75863	KQTS	Bkn.	John S. Emery.....	919	803	167.7	35.7	22.1	11	1890	Boston, Mass.	Boston, Mass.
75253	JKGT	Sch.	John S. Gilmoro.....	117	111	87.9	27.2	7.1	3	1870	Mays Landing, N. J.	New Haven, Conn.
77330		Slp.	John S. Harvey.....	5	5	34.5	12.9	2.9	1	1898	Gulfport, Va.	Cape Charles, Va.
76732		Slp.	John S. Johnson.....	13	7	32.4	16.2	2.9	3	1874	Nashville, Va.	Philadelphia, Pa.
76111		Slp.	John S. Morgan.....	23	22	47.5	17.4	5.0	3	1869	Greenport, N. Y.	Perth Amboy, N. J.
76701		Sch.	John S. Myers.....	25	15	64.4	17.9	5.0	6	1867	Bridgeton, N. J.	Philadelphia, Pa.
207891	LBQG	*Sch.	John S. Pancake.....	836	762	203.0	33.5	13.5	5	1910	Seaford, Del.	Richmond, Va.
76569		*Sch.	John S. Wright.....	46	44	69.0	19.1	4.6	3	1887	Bayre de Grace, Md.	Wilmington, Del.
203387	KVRN	*Sch.	John T. Donohue.....	630	590	199.0	32.1	11.7	2	1906	Elkton, Md.	Newport News, Va.
76673		Slp.	John T. Mills.....	15	14	38.9	14.5	3.2	4	1887	Sharptown, Md.	Newport News, Va.
76682		Sch.	John T. White.....	10	9	62.0	14.3	3.3	2	1891	St. Peters, Md.	Cape Charles, Va.
76517		Slp.	John W. Balley.....	5	5	29.0	12.5	2.9	1	1884	Patchogue, N. Y.	Patchogue, N. Y.
13494		Sch.	John W. Bell.....	90	86	86.1	22.8	6.9	4	1848	New York, N. Y.	Seaford, Del.
77438	KQJF	*Sch.	John W. Chittenden.....	235	186	128.2	27.0	8.7	3	1900	Tottenville, N. Y.	New York, N. Y.
77432	KQID	Sch.	John W. Dana.....	556	478	159.9	35.5	12.8	6	1900	Phippsburg, Me.	Boston, Mass.
76479		Sch.	John W. Dean.....	30	28	59.0	18.8	4.8	3	1883	Taylors Island, Md.	Baltimore, Md.
77372		Slp.	John W. Dize.....	5	5	39.0	12.2	3.2	1	1890	Crisfield, Md.	Cape Charles, Va.
77488		Slp.	John W. Parker.....	6	6	38.3	14.3	3.0	4	1901	Fishing Creek, Md.	Crisfield, Md.
13374		Sch.	John W. Paul.....	28	25	60.3	19.1	5.0	2	1855	Bridgeton, N. J.	Perth Amboy, N. J.
75644		Sch.	John W. Stout.....	41	39	63.6	13.7	4.5	1	1874	Nyack, N. Y.	New York, N. Y.
76238		Sch.	John W. Wright.....	24	24	62.0	17.4	5.6	2	1869	Wilmington, Va.	Milwaukee, Wis.
76227		Slp.	John W. Wright.....	5	5	31.0	11.4	2.6	2	1881	Isle of Wight County, Va.	Norfolk, Va.
75905		Sch.	John F. A. Cunningham.....	24	15	52.7	16.8	4.8	2	1870	Somerset County, Md.	Alexandria, Va.
75917		Sch.	John R. P. Moore.....	99	94	86.7	27.1	6.5	4	1877	Snowhill, Md.	Baltimore, Md.
204292		Sch.	John Hays Hammond.....	132	92	101.9	24.5	11.8	20	1907	Essex, Mass.	Glooucester, Mass.
75841	JRSM	Bk.	John and Wmthrop (whaling).	338	321	114.4	28.5	16.2	35	1876	Bath, Me.	San Francisco, Ca.
77437		Sch.	Jolly Traveler.....	13	11	43.8	15.8	3.2	2	1900	Biloxi, Miss.	Gulfport, Miss.
12581	HKPF	Sch.	Jonathan Cono.....	122	116	101.6	23.6	8.0	3	1855	Camden, N. J.	New York, N. Y.
13943		Slp.	Jordan.....	25	24	45.0	17.5	6.0	2	1868	Patchogue, N. Y.	Somers Point, N. J.
208428	LBTP	Sch.	Jorgina.....	103	62	103.3	22.0	10.4	20	1911	Essex, Mass.	Glooucester, Mass.
75821		Sch.	Joseph Franklin.....	7	7	50.0	10.2	3.5	4	1876	Somerset County, Md.	Crisfield, Md.
209009		Sch.	Jos. Lawrence, Jr.....	12	12	51.3	18.4	3.4	4	1911	Beymour, Miss.	Gulfport, Miss.
77835		Sch.	Jos. Mazzini.....	49	46	40.3	13.6	3.4	3	1898	Do.	Do.
77137		Sch.	Joseph Murray.....	69	66	63.0	24.6	4.9	2	1894	Millford, Del.	Patchogue, N. Y.
211831		Slp.	Joseph O.....	8	8	37.0	13.7	2.4	2	1913	Port Royal, S. C.	Beaufort, S. C.
201649	*Sch.	Joseph F. Clinton.....	553	534	188.0	30.0	12.6	3	1904	Pocomoke City, Md.	Philadelphia, Pa.	
201647	Sch.	Joseph L. Mulford, Jr.....	34	19	65.0	20.0	6.0	6	1904	Milton, Del.	Do.	
202680	KVDL	Sch.	Joseph P. Cooper.....	315	288	150.4	28.2	10.2	6	1905	Sharptown, Md.	Wilmington, Del.
77168		Sch.	Joseph S. Faulkner.....	30	29	69.3	19.3	4.6	2	1894	Thighmans Island, Md.	Crisfield, Md.
76422		Sch.	Joseph T. Brennan.....	27	26	54.0	17.7	5.3	1	1883	Madison, Md.	Reedville, Va.
76164		Sch.	Joseph W. Brooks.....	24	23	66.0	15.8	4.1	3	1880	Dorchester County, Md.	Baltimore, Md.
76477		Sch.	Jos. W. Brooks.....	10	9	43.6	14.6	3.2	4	1883	Madison, Md.	Do.
75840		Slp.	Josephine.....	8	8	32.4	14.3	3.3	1	1870	Christlan Hook, N. Y.	Patchogue, N. Y.
76230		Sch.	Josephine.....	19	18	54.8	16.0	4.4	3	1881	St. Michaels, Md.	Baltimore, Md.
76631		Sch.	Josephine.....	16	14	49.5	14.0	8.2	4	1886	Meyers, Fla.	Koy West, Fla.
76837		Sch.	Josephine.....	7	7	37.5	13.3	3.3	3	1890	Hog Island, Tex.	Port Lavaca, Tex.
76994		Lgr.	Josephine.....	5	5	30.0	9.7	2.8	1	1890	Terabonno Parish, La.	Breaux, La.
77218	KMQT	Sch.	Josephine.....	940	842	189.0	36.8	17.2	7	1896	Belfast, Me.	Philadelphia, Pa.
77421		Slp.	Josephine.....	8	8	31.1	11.4	5.9	2	1900	Friendship, Me.	Boston, Mass.
96277	Slp. y.	Josephine.....	32	31	49.2	17.9	6.9	2	1894	Northport, N. Y.	New York, N. Y.	
76765		Sch.	Josephine Byrd.....	10	10	49.9	15.1	3.8	6	1888	Crisfield, Md.	Crisfield, Md.
207210		Sch.	Josephine De Costa.....	114	84	96.5	24.0	11.4	18	1910	Essex, Mass.	Boston, Mass.
202580		Sch.	Josephine Delmas.....	26	19	55.0	19.9	4.0	5	1905	Handsboro, Miss.	Gulfport, Miss.
77209		Sch.	Josephine Kcas.....	22	17	47.6	15.0	4.4	2	1895	Bishopville, Md.	Alexandria, Va.
77248		Sch.	Josephine Lopez.....	44	35	65.0	22.3	4.8	4	1896	Handsboro, Miss.	Mobile, Ala.
77058		Sch.	Josephine Meester.....	41	26	63.2	23.7	4.1	5	1893	do.	New Orleans, La.
76771		Sch.	Josephine Smith.....	13	9	45.0	16.0	3.9	2	1876	Bollport, N. Y.	Cape Charles, Va.
75888	JSDQ	*Sch.	Josephus.....	1,408	1,340	213.0	39.2	24.4	3	1876	Newcastle, Me.	New York, N. Y.
13016		Sch.	Joseph.....	129	114	99.8	24.0	7.1	4	1863	Holland, Mich.	Milwaukee, Wis.
13359		Sch.	Joshua Green.....	30	10	57.0	18.0	3.4	2	1880	Philadelphia, Pa.	Newport News, Va.
76225		Sch.	Josiah S. Newcomb.....	22	21	57.0	19.0	5.0	6	1881	Bridgeton, N. J.	Philadelphia, Pa.
13878		Slp.	Josio.....	6	6	34.0	12.0	3.0	1	1888	New York, N. Y.	Norfolk, Va.
75213		Sch.	Josio.....	83	78	75.1	25.3	6.6	2	1870	Columbia Falls, Mo.	Machias, Me.
201743		Sch.	Josie D.....	14	11	50.0	16.4	3.6	2	1904	Lookwood Folly, N. C.	Wilmington, N. C.
205752	KWRN	Sch.	Josie and Phebe.....	137	88	107.9	25.8	12.2	27	1908	Essex, Mass.	Boston, Mass.
211039		Sch.	Joven Dolores.....	8	8	38.9	9.7	5.1	2	1912	Barceloneta, P. R.	San Juan, P. R.
201705		Slp.	Joven Nautila.....	12	11	27.5	12.7	4.3	3	1904	Fajardo, P. R.	Do.
208629	Slp. y.	Joyant.....	16	10	48.0	11.5	7.2	1	1911	Bristol, R. I.	Providence, R. I.	
20029		Sch.	Joyce Rebecca.....	32	30	49.0	16.0	7.9	1	1837	New London, Conn.	Rockland, Me.
200492		Sch.	Juanita.....	17	17	48.5	14.0	5.4	4	1903	Culebra, P. R.	San Juan, P. R.
77103	KLRV	Slp. y.	JUBILEE.....	100	95	104.1	22.8	8.6	18	1893	Boston, Mass.	Boston, Mass.
77132		Sch.	Jubilee.....	92	61	85.0	22.4	9.0	18	1894	Glooucester, Mass.	Glooucester, Mass.
77234		Slp.	Jubilee.....	12	8	46.3	18.7	4.5	2	1890	Charleston, S. C.	Charleston, S. C.
201533	KTMD	Sch.	Judge Boyce.....	65	58	177.8	37.4	13.5	6	1904	Bath, Me.	Wilmington, Del.

1 Formerly sloop-yacht Hullo.

2 Formerly schooner Planter.

MERCHANT SAILING VESSELS OF THE UNITED STATES—Continued.

Official No.	Signal letters.	Rig.	Name of vessel.	Gross tonnage.	Net tonnage.	Length.	Breadth.	Depth.	Crew.	When built.	Where built.	Home port (where permanent document issues).
						Feet.	Feet.	Feet.				
12896		Sch.	Judge Harrington.....	52	50	66.8	21.5	5.5	2	1849	Jones Creek, Del.....	New York, N. Y.
77001	KLCR	Sch.	Judique.....	121	89	98.2	24.0	10.8	8	1891	Essex, Mass.....	Eastport, Me.
12613		Sch.	Julia.....	82	78	85.5	23.8	6.3	2	1854	Dorchester County, Md.....	Annapolis, Md.
75347		Sch.	Julia.....	15	9	51.0	18.7	3.2	3	1871	Shieldsboro, Miss.....	New Orleans, La.
77302		Sch.	Julia.....	12	8	49.0	14.3	3.6	1	1898	Smyrna, N. O.....	Beaufort, N. C.
209339		Sch.	Julia.....	16	16	47.0	15.9	4.9	4	1911	Mayaguez, P. R.....	San Juan, P. R.
204155		Slp.	Julia A.....	10	6	27.0	12.8	4.9	1	1907	Skidaway Island, Ga.....	Savannah, Ga.
211568		Sch.	Julia Estrella.....	37	37	60.0	18.0	7.5	5	1913	Mayaguez, P. R.....	San Juan, P. R.
76825	KGLV	Sch.	Julia Frances.....	183	174	112.9	27.8	8.6	4	1889	Kennebunk Port, Me.....	Ellsworth, Me.
77393		Sch.	Julia H.....	23	14	53.5	24.3	4.3	3	1896	Marionville, La.....	New Orleans, La.
76519		Slp.	Julia Hamilton.....	8	8	36.0	14.2	3.4	3	1884	Barron Creek Springs, Md.....	Annapolis, Md.
205843		Sch.	Julia Hamilton.....	26	23	50.0	17.4	4.8	5	1885	Solomons Island, Md.....	New Orleans, La.
77569		Sch.	Julia L.....	19	12	46.8	17.2	3.1	4	1903	Biloxi, Miss.....	New Orleans, La.
13025	HLGG	Sch.	Julia A. Berkelo.....	168	160	105.5	25.0	7.9	4	1896	East Haven, Conn.....	Providence, R. I.
76155		Sch.	Julia A. Lawson.....	10	6	51.8	12.8	3.4	5	1880	Crisfield, Md.....	Crisfield, Md.
76504		Sch.	Julia A. Newcomb.....	33	21	57.3	19.2	5.3	5	1884	Bridgton, N. J.....	Philadelphia, Pa.
77275		Sch.	Julia E. Ruark.....	6	6	45.3	14.0	2.8	3	1897	Appigarth, Md.....	Crisfield, Md.
75164		Sch.	Julia and Annie.....	42	31	64.5	21.5	6.4	2	1869	Talbot County, Md.....	Annapolis, Md.
75376		Slp.	Julian.....	6	5	27.6	11.2	3.3	1	1871	Greenwich, Conn.....	Bridgeport, Conn.
77491		Sch.	Julian T. Bradshaw.....	34	32	72.6	21.5	6.2	3	1901	Orlolo, Md.....	Crisfield, Md.
202551		Slp.	Juliet.....	8	8	29.5	15.5	3.2	1	1904	Valona, Ga.....	Brunswick, Ga.
76533		Sch.	Juliet L. Hopkins.....	78	74	83.0	24.0	6.2	3	1893	Cambridge, Md.....	Baltimore, Md.
76847		Sch.	Juliette.....	16	14	50.5	24.3	3.6	1	1886	Mayaguez, Fla.....	Pensacola, Fla.
213178		Slp.	Julia.....	11	11	44.0	13.3	4.4	1	1915	Mayaguez, P. R.....	San Juan, P. R.
13236		Slp.	Julita.....	30	28	43.5	22.0	5.5	2	1864	Madison, Conn.....	New York, N. Y.
202040		Sch.	July.....	13	7	47.0	15.8	3.0	4	1911	Biloxi, Miss.....	Gulfport, Miss.
202581	MKTQ	Sch.	Junio.....	119	85	96.0	24.0	10.8	18	1905	Gloucester, Mass.....	Gloucester, Mass.
75308		Slp.	Jupiter.....	8	7	35.0	13.3	3.3	2	1871	Boothbay, Me.....	Castine, Me.
			K.									
126047	KQBJ	Sch.	Ka Mo.....	108	108	96.0	27.5	7.6	6	1882	San Francisco, Cal.....	Honolulu, Hawaii.
161151		Slp.	Kalulani.....	13	12	35.3	12.7	4.8	2	1892do.....	Do.
206208	LBGJ	Sip. y.	† Kalliga.....	27	18	49.0	13.0	8.5	3	1909	Bristol, R. I.....	Boston, Mass.
200324		Sch.	Kangaroo.....	9	5	42.0	14.8	2.8	3	1903	Biloxi, Miss.....	Gulfport, Miss.
212475		Sch.	Kanuga.....	26	17	56.2	19.5	4.0	5	1914do.....	Do.
208603	LBVN	Sch. y.	KARINA.....	521	521	168.2	33.5	18.5	26	9111	Port Richmond, N. Y.....	Boston, Mass.
14004		Sch.	Kate.....	81	77	81.5	23.5	6.8	2	1864	Kent County, Md.....	Reedville, Va.
14301		Sch.	Kate.....	39	37	65.4	22.6	3.4	3	1872	Freeport, Fla.....	Pensacola, Fla.
161147		Slp.	Kate.....	24	24	46.0	12.4	3.6	1	1900	Clayton, N. Y.....	Cape Vincent, N. Y.
14487	KGNH	Sch.	Kate Darlington.....	185	128	97.8	28.0	7.1	5	1889	Baltimore, Md.....	Baltimore, Md.
14270		Sch.	Kate Johnson.....	21	20	49.4	16.9	5.4	2	1872	Somerset County, Md.....	Norfolk, Va.
14287		Sch.	Kate F. Vickery.....	42	40	63.0	21.6	6.0	3	1873do.....	Baltimore, Md.
14403		Sch.	Kate H. Tighman.....	64	40	65.2	18.8	5.8	3	1890	Winneco County, Md.....	Reedville, Va.
14431		Sch.	Kate L. Gledas.....	26	26	64.6	18.8	4.2	2	1884	Oxford, Md.....	Baltimore, Md.
14446		Sch.	Kate L. Pray.....	50	56	68.0	21.3	6.5	2	1880	Eden, Me.....	Fall River, Mass.
14299		Sch.	Kate R. Waters.....	38	37	65.1	21.1	4.9	4	1873	Accomac County, Va.....	Baltimore, Md.
161200		Slp.	Katherine Marlo.....	10	10	38.7	11.4	6.5	2	1902	Cushing, Mo.....	Deer Isle, Me.
14464		Slp.	Kathleen.....	5	5	28.2	11.0	4.7	2	1887	Friendship, Me.....	Charleston, S. C.
101063		Sch.	Kathleen.....	18	13	58.6	17.2	4.4	2	1894	Fairmount, Md.....	Alexandria, Va.
161187		Slp.	Kathleen.....	6	6	37.4	14.0	3.3	3	1901	Fishing Creek, Md.....	Crisfield, Md.
200787		Sch.	Kathleen.....	11	11	46.2	12.8	2.5	1	1904	Morehead City, N. C.....	Beaufort, N. C.
200891		Slp.	Kathleen.....	9	9	33.0	12.5	3.6	1	1901	Somers Point, N. J.....	Somers Point, N. J.
161159		Slp.	Kathryn.....	12	12	50.0	16.8	4.2	6	1901	Crisfield, Md.....	Reedville, Va.
200513		Sch.	Kathryn B.....	32	24	64.8	22.0	3.9	1	1903	Bagdad, Fla.....	Pensacola, Fla.
209718		Sch.	Kathryn E. Riggin.....	22	17	52.0	18.4	4.0	5	1898	Whitehaven, Md.....	Baltimore, Md.
210908		Slp.	Kate.....	7	7	32.3	10.5	3.3	1	1913	Beaufort, S. C.....	Beaufort, S. C.
161006		Sch.	Kate Almond.....	43	41	65.9	19.3	4.7	3	1890	Sharpton, Md.....	Crisfield, Md.
14457		Sch.	Katie C.....	25	16	53.0	18.8	5.0	4	1887	Lebanon, Del.....	Wilmington, Del.
161190		Slp.	Katie Cannon.....	6	6	37.5	14.0	3.2	4	1901	Fishing Creek, Md.....	Crisfield, Md.
206907		Sch.	Katie Durm.....	26	17	53.3	17.0	5.1	2	1909	Baltimore, Md.....	Baltimore, Md.
161046		Sch.	Katie Everett.....	0	0	53.5	11.4	3.2	5	1893	Nanticoke, Md.....	Crisfield, Md.
14421		Slp.	Katie Marla.....	13	13	39.0	14.6	3.6	1	1883	East Rockaway, N. Y.....	Do.
101166		Sch.	Katie May.....	6	6	41.5	13.0	2.8	2	1900	Bishops Head, Md.....	Do.
209214		Slp.	Katie Rowe.....	28	21	56.3	18.8	5.4	6	1911	Orlolo, Md.....	Do.
161051		Sch.	Katie S.....	78	74	75.5	27.0	5.4	2	1894	San Francisco, Cal.....	San Francisco, Cal.
161031		Slp.	Katie and Edith.....	3	6	46.0	15.0	3.7	6	1896	Whitehaven, Md.....	Annapolis, Md.
14414		Sch.	Katie and Ella.....	30	32	65.2	19.3	5.2	5	1883	Solomons Island, Md.....	Baltimore, Md.
212108	LDKM	Sch. y.	KATOURA.....	313	313	140.0	30.0	21.1	30	1914	Bristol, R. I.....	New York, N. Y.
14473	KGIM	Sch. y.	KATRINA.....	62	59	73.0	20.1	10.3	4	1888	City Island, N. Y.....	Do.
161181		Slp.	Katie W.....	27	21	47.1	17.8	5.8	3	1901	Isle of Hope, Ga.....	Savannah, Ga.
161032		Sch.	Katy.....	18	17	37.5	18.0	4.0	3	1892	Shipyard, Ga.....	Do.
161050	KLWV	Sch.	Kearsarge.....	106	73	00.8	24.3	9.6	20	1894	Essex, Mass.....	New York, N. Y.
161212		Cat.	Kenderton.....	7	7	34.0	12.0	3.5	1	1901	Atlantic City, N. J.....	Potomac, N. Y.
14422	KBBC	Sch.	Kennebec.....	2,048	1,850	237.7	43.3	26.0	6	1883	Bath, Me.....	Boston, Mass.
14447	KDLF	Sch.	Kennebec.....	187	157	103.7	27.4	0.4	5	1886	Irewer, Me.....	Calais, Me.

† Formerly (a) American schooner Canton.

‡ Formerly Hawaiian schooner Ka Me.

§ Formerly Hawaiian sloop Kalulani.

¶ Formerly sloop-yacht Adventurers.

† Composite.

MERCHANT SAILING VESSELS OF THE UNITED STATES—Continued.

Official No.	Signal letters.	Rig.	Name of vessel.	Gross tonnage.	Net tonnage.	Length.	Breadth.	Depth.	Crew.	When built.	Where built.	Home port (where permanent document issued).
161220		Slp.	Kenneth Page	9	5	47.0	16.6	3.5	4	1902	Belhaven, N. C.	Edenton, N. C.
14115		Slp.	Kensington	16	10	40.5	16.4	4.5	5	1842	Philadelphia, Pa.	Philadelphia, Pa.
44008		Sch.	Kent Island	43	34	64.9	21.1	5.3	2	1865	Kent Island, Md.	Annapolis, Md.
76111	KNML	*Sch.	Kentucky	1,576	1,472	245.2	44.3	19.2	4	1898	Bath, Me.	Boston, Mass.
161192	KRJK	Sch.	Kenwood	929	797	184.5	37.3	18.6	8	1901	Boston, Mass.	Do.
14477		Sch.	Keasle C. Price	25	17	55.6	18.0	6.0	6	1888	Rock Creek, Md.	Crisfield, Md.
14065		Sch.	Kewaunee	206	172	123.8	27.4	8.3	6	1866	Port Huron, Mich.	Marquette, Mich.
86101		*Ywl. y.	Klaora	16	15	43.9	12.0	8.0	2	1889	Boston, Mass.	New York, N. Y.
161181	KQWL	*Sch.	Kimberton	955	866	196.0	35.0	17.6	4	1901	Noank, Conn.	Philadelphia, Pa.
161216	KRPF	Sch.	Kineo	119	83	98.0	24.0	10.6	16	1902	Gloucester, Mass.	Gloucester, Mass.
161227	K9LF	Sch.	KINEO	2,128	1,967	246.5	45.3	22.9	11	1903	Bath, Me.	Bath, Me.
161003	KIHD	Sch.	King Cyrus	717	630	189.6	38.4	14.7	9	1890	Port Blakeley, Wash.	San Francisco, Cal.
14437		Slp.	King Fisher	7	7	37.6	10.3	3.3	1	1885	Fatchogue, N. Y.	Savannah, Ga.
161081		Slp.	Kingstler	17	11	34.9	15.4	3.0	1	1898	Wilmington Island, Ga.	Beaufort, N. C.
161029		Igr.	King Kutter	5	5	34.3	11.0	4.3	1	1892	Morgan City, La.	Brashar, La.
101129		Slp.	Kip	5	5	25.0	9.6	5.5	1	1899	Jonesport, Me.	Machias, Me.
161084		Sch.	Kirk Daugherty	24	17	66.8	18.0	4.9	6	1896	Pocomoke City, Md.	Baltimore, Md.
14331		Slp.	Kit Carson	16	14	45.5	15.5	4.5	2	1900	Huntington, N. Y.	Savannah, Ga.
161004		Cat.	Kitty Clover	5	5	26.8	12.5	3.3	1	1894	Westoreak, N. J.	Somers Point, N. J.
161139		Slp.	Klondike	7	7	41.5	13.5	3.0	4	1897	Pocomoke City, Md.	Baltimore, Md.
21515		*Sch.	Klondike	18	18	60.6	17.0	3.0	2	1901	Alexandria, Va.	Alexandria, Va.
47145		*Sch.	Knickerbocker	2,381	2,366	262.1	51.1	23.6	6	1893	Bath, Me.	Perth Amboy, N. J.
101126	KPGF	*Sch.	Knickerbocker	954	865	193.6	35.0	17.6	3	1899	Noank, Conn.	Philadelphia, Pa.
161076	KMJQ	Sch.	Kodlak	146	125	105.0	25.3	9.3	7	1895	Benicia, Cal.	San Francisco, Cal.
101184	KRDN	Dkn.	Kohala	301	278	194.8	39.9	15.8	11	1901	Firhaven, Cal.	San Francisco, Cal.
14497		Sch.	Kohinoor	841	824	185.6	35.0	16.1	3	1890	Perth Amboy, N. J.	Philadelphia, Pa.
161195	KRMP	Dkn.	Koko Head	1,084	1,011	221.0	42.0	17.0	13	1902	Oakland, Cal.	San Francisco, Cal.
161180	KQWB	Sch.	Kona	670	642	184.0	38.5	14.0	10	1910	Alameda, Cal.	Do.
161188		*Ywl. y.	Kraken	22	21	47.5	14.9	6.5	2	1896	Fairhaven, Mass.	Greensport, N. Y.
161005	KHPJ	Dkn.	Kremlin	786	698	161.0	30.2	17.3	8	1890	Bath, Me.	Boston, Mass.
136011		Sch.	Kwasind	65	62	78.5	21.9	9.0	8	1888	City Island, N. Y.	Pensacola, Fla.
L.												
140466		Slp.	L. Drew	8	5	35.5	13.8	3.2	3	1881	Somers Point, N. J.	Philadelphia, Pa.
141310		Sch.	L. Farica	16	16	41.6	18.5	4.2	1	1893	Santa Rosa Sound, Fla.	Pensacola, Fla.
140398		Cat.	L. Roberta	5	5	26.5	11.9	3.2	1	1876	Osterville, Mass.	Vineyard Haven, Mass.
203960		Slp.	L. Witt	12	12	44.0	14.0	3.0	1	1907	Peletier, N. C.	Beaufort, N. C.
140651	JWGT	Sch.	L. A. Plummer	364	336	129.7	32.2	12.4	7	1882	Bath, Me.	New Bedford, Mass.
14746		Sch.	L. A. Stotser	23	22	48.1	17.6	4.8	2	1864	Somers Point, N. J.	Stonington, Me.
16970		Sch.	L. B. Coates	189	179	116.1	25.5	8.1	6	1874	Saugatuok, Mich.	Port Huron, Mich.
16944		Sch.	L. B. Platt	39	27	61.6	22.2	6.3	3	1873	Dorchester County, Md.	Baltimore, Md.
16703		Sch.	L. C. Spencer	44	42	64.0	20.8	6.4	3	1870	do.	Crisfield, Md.
140571		Sch.	L. E. Coulbourn	19	13	49.0	19.3	4.3	3	1882	Somerset County, Md.	Do.
140130	JROQ	Sch.	L. E. Williams	100	95	85.5	22.1	7.5	4	1875	Wicomico County, Md.	Do.
206228		Sch.	L. E. Yates	37	21	62.3	20.4	5.2	6	1903	Greenwich, N. J.	Philadelphia, Pa.
141434		Sch.	L. F. Potty	35	25	65.5	18.7	6.0	4	1890	Madison, Md.	Baltimore, Md.
15916		Sch.	L. J. Cox	44	31	61.0	20.5	6.2	3	1873	Wilmington, Del.	Annapolis, Md.
140840		Sch.	L. J. Mulr	10	9	51.0	13.1	3.5	6	1886	Somerset County, Md.	Philadelphia, Pa.
140852		Sch.	L. J. Oliver	25	14	55.0	17.3	4.0	2	1886	Portsmouth, Va.	Elizabeth City, N. C.
16763	JKVM	Sch.	L. L. Hamlin	147	140	100.0	26.0	8.8	4	1871	Calais, Me.	Bridgport, Conn.
141840		Slp.	L. T. Boggs	8	6	44.0	13.5	3.0	6	1903	Onancock, Va.	Crisfield, Md.
115122		Sch.	L. T. Spicer	84	66	86.5	23.6	5.8	4	1873	Wicomico, Md.	Do.
16680	JPHK	Sch.	L. T. Whitmore	290	240	120.9	30.1	10.0	7	1874	Rockland, Me.	Stonington, Me.
140432		Sch.	L. W. Bethel	7	6	29.4	11.8	4.3	5	1890	Key West, Fla.	Key West, Fla.
140574		Sch.	L. W. Courtney	7	6	48.0	11.8	3.0	2	1888	Mundy Point, Va.	Reedville, Va.
150848		Sch.	L. Wood Bennett	10	9	45.7	14.7	2.9	1	1896	Somerset County, Md.	Newport News, Va.
140336		Sch.	L. & W. - B. C. Co., No. 1	8	8	45.8	14.4	7.8	2	1875	Crisfield, Md.	Baltimore, Md.
126892		*Sch.	L. & W. - B. C. Co., No. 2	852	817	192.1	34.6	16.0	3	1892	Noank, Conn.	New York, N. Y.
200291		*Sch.	L. & W. - B. C. Co., No. 1	858	866	193.9	35.0	17.6	3	1903	do.	Do.
126873		*Sch.	L. & W. - B. C. Co., No. 3	852	817	192.1	34.6	16.0	3	1892	do.	Do.
126890		*Sch.	L. & W. - B. C. Co., No. 4	635	634	159.8	33.0	16.0	3	1892	do.	Do.
126891		*Sch.	L. & W. - B. C. Co., No. 5	635	634	159.8	33.9	16.0	3	1892	do.	Do.
126906		*Sch.	L. & W. - B. C. Co., No. 6	635	634	159.8	33.9	16.0	3	1892	do.	Do.
126907		*Sch.	L. & W. - B. C. Co., No. 7	635	634	159.8	33.9	16.0	3	1892	do.	Do.
127357	KPFW	*Sch.	L. & W. - B. C. Co., No. 8	635	601	193.7	35.0	17.6	3	1899	do.	Do.
126920		*Sch.	L. & W. - B. C. Co., No. 9	635	634	159.8	33.0	16.0	3	1892	do.	Do.
126937		*Sch.	L. & W. - B. C. Co., No. 10	862	828	194.6	34.0	16.0	3	1893	do.	Do.
126997		*Sch.	L. & W. - B. C. Co., No. 11	862	828	194.6	34.0	16.0	3	1893	do.	Do.
127002		*Sch.	L. & W. - B. C. Co., No. 12	862	828	194.6	34.6	16.0	3	1893	do.	Do.
127366		*Sch.	L. & W. - B. C. Co., No. 14	833	801	193.7	35.0	17.6	3	1899	do.	Do.
127433	KQDH	*Sch.	L. & W. - B. C. Co., No. 15	833	801	193.7	35.0	17.6	3	1900	do.	Do.
141838	KVQJ	Sch. y.	La Paloma	26	20	42.0	15.6	0.1	6	1894	San Francisco, Cal.	Honolulu, Hawaii.
204296	LBMQ	Sch. y.	La Viajera	35	35	67.0	17.5	7.3	2	1907	Dockton, Wash.	Seattle, Wash.
141842		Sch. y.	Lacey	9	8	43.7	14.6	2.7	1	1902	Wit, N. C.	Beaufort, N. C.
15851		Slp.	Laconto	19	18	60.0	14.1	4.4	1	1872	Sayville, N. Y.	Greenport, N. Y.

1 Formerly sloop-yacht (a Gossip.
 2 Formerly schooner (b Kathelmina.
 3 Formerly schooner Elbridge T. Gorry.

4 Formerly schooner (a Sidney A. White.
 5 Formerly schooner (b Alexander McCollough.
 6 Formerly schooners C. R. R. of N. J., Nos. 1 to 12, 14 and 15, respectively.

MERCHANT SAILING VESSELS OF THE UNITED STATES—Continued.

Official No.	Signal letters.	Rtg.	Name of vessel.	Gross tonnage.	Net tonnage.	Length.	Breadth.	Depth.	Crew.	When built.	Where built.	Home port (where permanent document issued).
141029		Sch.	Lady Thoroughgood.....	16	15	63.0	16.6	4.0	1	1890	St. Peters, Md.	Newport News, Va.
201948		Sip. y.	Ladrona.....	19	14	44.8	12.4	5.3	3	1905	Bristol, R. I.	Salem, Mass.
200529		Sch.	Lady Florence.....	8	7	33.0	13.1	3.2	2	1903	Mandeville, La.	New Orleans, La.
141186		Sch.	Lady Grant.....	10	7	38.3	13.7	3.5	1	1891	Atlantic, N. C.	Washington, N. C.
140736		Sip.	Lady Harrington.....	8	8	43.5	14.5	3.5	6	1884	Madison, Md.	Crisfield, Md.
141667		Sch.	Lady Jones.....	7	7	45.0	13.5	2.7	4	1898	Elliot, Md.	Baltimore, Md.
141770		Sch.	Lady Moulton.....	11	7	45.6	10.6	2.6	1	1901	San Diego, Cal.	San Diego, Cal.
140836		Sch.	Lady of Fox Creek.....	9	8	48.0	12.0	3.0	3	1874	Dorchester County, Md.	Crisfield, Md.
140268		Sip.	Lady of the Lake.....	7	6	33.8	14.0	3.4	3	1877	do.	Baltimore, Md.
206347	LBDJ	Sch.	Laforest L. Simmons.....	132	104	88.9	27.8	7.6	4	1909	Millford, Del.	Fall River, Mass.
212474		Sch.	Lagoda.....	26	16	56.2	19.5	4.0	5	1914	Blox, Mass.	Gulfport, Miss.
141150	KVRB	Sch.	Laguna.....	285	228	135.2	33.0	14.0	7	1891	Port Jefferson, N. Y.	New York, N. Y.
141722	KQWF	Bkn.	Lahaina.....	1,067	994	217.0	42.0	17.0	13	1901	Oakland, Cal.	San Francisco, Cal.
141580		Sch.	Lakeside.....	39	32	68.4	18.6	3.8	2	1899	Mount Clemens, Mich.	Detroit, Mich.
201879		Sch.	Lala G.....	20	19	52.2	15.8	3.3	2	1913	Atlanta, N. C.	Reaout, N. C.
15694	JPKF	Sch.	Lancaster.....	1,283	1,204	248.4	37.1	18.3	4	1874	Philadelphia, Pa.	Boston, Mass.
15647		Sch.	Lanclott.....	34	33	56.2	21.3	5.3	5	1872	Baltimore, Md.	Washington, D. C.
141765	KRHW	Sch.	Langhorne.....	955	866	195.0	35.0	17.6	4	1901	Noank, Conn.	Philadelphia, Pa.
15990	JPMD	Sch.	Lanfe Cobb.....	243	200	120.4	29.1	9.6	4	1874	Brewer, Me.	Calais, Me.
205074	KWNV	Sch.	Lansford.....	830	732	180.2	35.0	14.7	3	1908	Noank, Conn.	New York, N. Y.
141605		Sch.	Laona.....	6	6	36.5	11.7	3.1	3	1897	Wittman, Md.	Baltimore, Md.
203497	KVQD	Ywl. y.	Laoca.....	32	32	57.3	15.4	7.2	4	1906	Gloucester, Mass.	New York, N. Y.
201266		Sip.	Lassy Thirgue.....	8	6	49.0	10.6	3.4	2	1894	Yorktown, Va.	Newport News, Va.
141350	KMCG	Sch.	Latona.....	109	71	65.2	23.6	9.6	22	1894	Essex, Mass.	New York, N. Y.
14510		Sch.	Laura.....	37	35	63.3	23.0	5.7	3	1816	Dorchester County, Md.	Annapolis, Md.
141531		Sip.	Laura.....	6	6	30.6	9.6	3.4	2	1898	New Wakeham, Wash.	Juneau, Alaska.
15705		Sip.	Laura Collins.....	9	8	36.0	12.6	3.0	2	1870	Norfolk, Va.	Norfolk, Va.
140620		Sip.	Laura G.....	13	8	42.2	15.7	4.3	4	1886	Port Norris, N. J.	Philadelphia, Pa.
76369	JVRH	Sch.	Laura Haldt.....	522	452	152.5	35.0	13.5	7	1882	Wilmington, Del.	Do.
15615		Sch.	Laura A. Mulr.....	28	27	54.5	18.5	5.7	2	1899	Somerset County, Md.	Baltimore, Md.
141106	KHWN	Sch.	Laura C. Anderson.....	960	766	183.2	38.5	17.6	7	1891	Bath, Me.	Philadelphia, Pa.
140813		Sch.	Laura F. B.....	7	7	37.4	13.4	3.3	1	1896	Blackwater, Fla.	Pensacola, Fla.
141761		Sip.	Laura J. Barkley.....	6	6	37.0	13.9	3.0	4	1901	Fishing Creek, Md.	Crisfield, Md.
141246		Sch.	Laura M. Buckson.....	28	17	55.4	19.2	5.6	6	1892	Greenwich, N. J.	Philadelphia, Pa.
209249		Sip.	Laura M. Evans.....	13	8	42.7	15.3	3.6	5	1911	Crisfield, Md.	Crisfield, Md.
15321		Sch.	Laura S. Hatch.....	124	118	101.0	24.0	7.3	3	1867	Hartford, Conn.	Fall River, Mass.
15650		Sch.	Laura and Marion.....	49	46	61.9	19.2	6.9	1	1897	Bristol, Me.	Portland, Me.
140965		Sch.	Laura.....	6	6	26.3	11.4	3.7	5	1884	Key West, Fla.	Key West, Fla.
141223	KTVG	Sch.	Laurens Clayton.....	79	75	56.0	24.0	7.0	5	1892	Cambridge, Md.	Annapolis, Md.
140016		Sch.	Laurens E. Bramble.....	60	47	64.5	22.2	6.3	2	1874	Dorchester County, Md.	Annapolis, Md.
48562		Sip.	Laurence.....	449	427	161.0	32.5	11.0	2	1897	New London, Conn.	New London, Conn.
209931	LOBF	Sch.	Laverna.....	141	95	106.1	25.2	12.0	22	1911	Essex, Mass.	Gloucester, Mass.
15638		Sch.	Lavinia Thoms.....	12	8	39.1	12.5	3.7	1	1873	Straits, N. O.	Beaufort, N. C.
141257	KLPH	Sch.	Lavinia M. Snow.....	354	292	133.0	31.7	10.9	6	1893	Rockland, Me.	Rockland, Me.
15660		Sch.	Lavolta.....	674	173	104.0	28.0	11.4	4	1870	Ellsworth, Me.	Ellsworth, Me.
140686		Sch.	Lawrence Murdock.....	204	42	75.6	21.2	7.2	3	1882	Essex, Mass.	Castine, Me.
211673		Sch.	Laz Lopez, Jr.....	23	15	63.5	18.9	3.7	5	1913	Blox, Miss.	Gulfport, Miss.
141195		Sch.	Leader.....	31	30	57.5	15.8	4.0	3	1892	Algonac, Mich.	Detroit, Mich.
141365		Sch.	Leader.....	21	20	45.6	15.9	5.0	7	1894	Marco, Fla.	Jacksonville, Fla.
141498		Sch.	Leader.....	8	6	40.3	11.3	3.9	1	1897	South River, N. O.	Beaufort, N. C.
141878		Sip.	Leader.....	33	23	47.4	18.6	5.0	2	1896	Burnt Pot Island, Ga.	Savannah, Ga.
202828		Sip.	Leader.....	6	5	31.0	13.0	2.4	2	1925	Hilton Head, S. C.	Beaufort, S. C.
15625		Sch.	Leader Jane.....	22	16	61.4	18.1	4.2	2	1869	Shieldboro, Miss.	New Orleans, La.
141616		Sip.	Lee.....	5	5	42.1	12.0	2.4	2	1896	Fishing Creek, Md.	Crisfield, Md.
210389	LONG	Sch.	Leesport.....	963	876	195.0	35.0	17.6	4	1912	Noank, Conn.	Philadelphia, Pa.
140315		Sch.	Lehl.....	6	6	31.0	12.5	4.3	1	1878	Bear Island, Me.	Brooklin, Me.
140495		Sch.	Lehman Blum.....	29	20	63.0	18.6	4.8	3	1881	Susex County, Del.	Crisfield, Md.
141577		Sch.	Lella.....	7	7	31.0	10.0	2.5	3	1898	Georgetown, S. C.	Georgetown, S. C.
141746	KRDP	Sch.	Lejok.....	371	297	134.6	32.0	10.8	6	1901	Millbridge, Me.	Ellsworth, Me.
141101		Sch.	Lela Boyle.....	23	15	48.5	17.3	5.1	5	1890	Millville, N. J.	Philadelphia, Pa.
140740		Sip.	Lella Wyandotto.....	9	8	41.7	14.4	3.6	2	1884	Cambridge, Md.	Baltimore, Md.
141094		Sch.	Lemuel Kirwan.....	39	39	75.6	21.1	5.0	2	1901	Chester, Md.	Crisfield, Md.
140797		Sch.	Lena.....	6	6	49.3	10.8	2.8	2	1881	Somerset County, Md.	Reedville, Va.
200204		Sch.	Lena.....	6	6	32.5	10.6	3.4	2	1903	Carrabelle, Fla.	Apalachicola, Fla.
211834		Sip.	Lena.....	9	8	35.3	13.7	4.0	2	1913	Fort Royal, S. C.	New York, N. Y.
207270		Sch.	Lena D.....	58	49	76.0	23.2	5.4	2	1910	Pocomoke City, Md.	New York, N. Y.
141612		Sip.	Lena Louise.....	7	7	39.5	13.8	3.4	4	1899	Fairmount, Md.	Baltimore, Md.
141563		Sip.	Lena May.....	5	5	36.0	13.4	2.6	4	1898	Hopewell, Md.	Crisfield, Md.
200665		Sip.	Lena Schroder.....	5	5	36.8	11.8	2.8	3	1903	Orlola, Md.	Do.
140673		Sch.	Lena Willing.....	63	50	72.7	22.7	5.7	3	1883	Bethel, Del.	Do.
200092		Sch.	Lena W. H.....	18	12	47.7	16.6	3.7	2	1904	Pearlington, Miss.	Gulfport, Miss.
140418		Sip.	Lena S. Mills.....	10	0	41.4	14.8	3.5	5	1880	Cambridge, Md.	Baltimore, Md.
140960		Sip.	Lentis.....	10	7	39.1	15.1	3.1	1	1888	do.	Cape Charles, Va.
141037		Sch.	Lenora.....	16	15	67.0	15.2	4.2	2	1889	Chance, Md.	Baltimore, Md.
204498		Sip.	Lenora.....	8	6	41.3	14.3	3.0	4	1907	Deep Creek, Va.	Crisfield, Md.
141312		Sch.	Leo.....	8	7	31.4	11.7	3.2	4	1893	Everglade, Fla.	Key West, Fla.
141513		Sch.	Leo H. Tolley.....	6	6	40.1	13.7	2.8	5	1897	Fishing Creek, Md.	Baltimore, Md.

1 Formerly sloop-yacht Suzetta III.

1 Formerly schooner Job H. Jackson.

MERCHANT SAILING VESSELS OF THE UNITED STATES—Continued.

Official No.	Signal letters.	Hlg.	Name of vessel.	Gross tonnage.	Net tonnage.	Length.	Breadth.	Depth.	Crew.	When built.	Where built.	Home port (where permanent document issues).
						Feet.	Feet.	Feet.				
200975		Sch.	Leon	7	6	44.0	12.5	2.5	1	1904	Newport, Va.	Reedville, Va.
200988		*Slp.	Leon	6	6	34.4	12.0	2.2	2	1906	Matagorda, Tex.	Port Lavaca, Tex.
207033		*Sch.	Leon S. Corbeau	37	24	61.7	22.0	3.6	1909	Scranton, Miss.	Gulfport, Miss.	
205765		Slp.	Leonard	7	6	38.4	12.6	3.1	1908	Ortolo, Md.	Cape Charles, Va.	
140269		Sch.	Leonard	17	10	51.0	15.8	3.8	1877	Mathews County, Va.	Newport News, Va.	
141821		Sch.	Leonora C.	11	7	35.9	14.8	3.8	1899	Bay St. Louis, Miss.	Gulfport, Miss.	
207775		Sch.	Leonora Silvelra	106	63	92.6	23.4	11.0	18	1912	Essex, Mass.	Boston, Mass.
236897		*Slp.	Leonora F.	8	8	31.7	13.2	3.0	2	1900	Port Lavaca, Tex.	Brownsville, Tex.
141157	KJSC	Sch.	Leora M. Thurlow	213	178	106.8	29.0	8.3	5	1891	Bath, Me.	Machias, Me.
141831		Slp.	Lero	7	5	38.5	13.0	3.5	2	1899	Justaville, Va.	Reedville, Va.
140467		Sch.	Leroy	27	25	53.3	18.7	4.7	2	1881	St. Michaels, Md.	Alexandria, Va.
211624		Sch.	Leroy Woodburn	49	49	68.5	22.2	5.3	3	1913	Solomons Island, Md.	Annapolis, Md.
141496		Slp.	Lealle C. Thompson	9	9	29.2	11.5	5.4	2	1897	Bristol, Me.	Deer Isle, Me.
141328		Sch.	Leta	22	13	67.8	21.9	3.5	4	1894	Logtown, Miss.	Gulfport, Miss.
140203		Sch.	Letlor D.	26	26	48.0	14.0	5.7	3	1876	Gloucester, Mass.	Marblehead, Mass.
141132		Sch.	Lettle	29	28	53.3	17.2	9.1	4	1888	Kodiak, Alaska	Unalaska, Alaska.
206409		Sch.	Lettle	27	27	57.0	16.5	6.2	4	1909	do.	do.
141201		Sch.	Lettle G. Howard	59	56	74.6	21.0	8.4	26	1893	Essex, Mass.	Pensacola, Fla.
14643	HMDK	Sch.	Lettitia (whaling)	245	233	112.0	28.5	10.4	26	1867	Salem, Mass.	San Francisco, Cal.
14616		Sch.	Levi Rawson	361	343	144.0	30.0	11.0	9	1861	Black River, Ohio	Port Huron, Mich.
140746		Sch.	Levi B. Phillips	10	9	43.0	15.1	3.1	6	1884	Taylor, Md.	Baltimore, Md.
141194		Sch.	Levi B. Phillips	87	66	86.7	23.8	7.0	4	1892	Cambridge, Md.	do.
140270	JENV	Ik.	Levi G. Burgess	1,616	1,475	217.5	41.2	24.5	16	1877	Thomaston, Me.	Portland, Ore.
141177	KJWQ	Sch.	Levin J. Meryel	183	174	125.5	23.8	7.5	4	1891	Bethel, Del.	Wilmington, Del.
15777		Sch.	Levin S. Wallaco	23	22	68.2	17.4	5.4	4	1871	Somerset County, Md.	Reedville, Va.
140169		Sch.	Lewis Taulana	34	32	67.0	19.4	5.7	2	1876	Bridgeton, N. J.	Crisfield, Md.
141739		Sch.	Lewis C. Leaming	52	39	53.0	20.6	5.7	3	1901	South Dennis, N. J.	Philadelphia, Pa.
207552		Sch.	Lewis C. Worrell	55	47	74.0	21.6	5.1	8	1910	Compton, Md.	Washington, D. C.
141401	KMJN	Sch.	Lewis H. Goward	1,191	1,054	205.6	39.4	19.8	8	1895	Bath, Me.	Bath, Me.
201886	KTSD	*Sch.	Lewis H. St. John	1,741	1,620	225.4	42.3	23.7	4	1885	Parraboro, Nova Scotia	New York, N. Y.
140616	KBJD	Sch.	Lewis K. Cottingham	624	484	142.5	34.0	13.1	6	1883	Camden, N. J.	Rockland, Me.
141814		Sch.	Lewis M. Thomas	66	37	77.0	22.0	6.0	4	1902	Pocomoke City, Md.	Baltimore, Md.
14801		Sch.	Lewis H. French	35	33	64.7	18.8	6.4	1	1871	Bristol, Me.	Southwest Harbor, Me.
203635		Sch.	Loxington	25	16	62.0	19.7	4.7	6	1906	Bay St. Louis, Miss.	Gulfport, Miss.
14808		Sch.	Libbie B.	10	10	38.0	13.3	4.0	1	1868	Hrooklyn, N. Y.	Sag Harbor, N. Y.
140510		Sch.	Libbie Nau	236	198	129.0	26.0	10.0	1	1867	Greenbush, Wis.	Milwaukee, Wis.
207782		Slp.	Libbie W.	5	5	27.3	12.0	2.8	1	1882	Patchogue, N. Y.	Patchogue, N. Y.
16900		Sch.	Libertad	23	23	57.0	16.0	5.3	4	1910	Mayaguez, P. R.	San Juan, P. R.
140174		Sch.	Liberty	16	15	42.5	17.3	4.2	5	1870	Key West, Fla.	Key West, Fla.
141280		Sch.	Liberty	13	12	34.6	13.8	4.1	1	1870	Vallejo, Cal.	San Francisco, Cal.
141438	KMBW	*Slp.	Liberty	5	5	29.4	10.8	3.5	1	1893	Galveston, Tex.	Galveston, Tex.
141963	KBMC	*Sch.	Liberty	850	760	193.3	35.0	10.0	3	1896	Bath, Me.	New York, N. Y.
203164		Sch.	Liberty	42	37	52.0	19.3	3.0	2	1903	do.	do.
141018		Slp.	Lida Ward	5	5	37.5	13.2	3.2	1	1899	Bluffton, S. C.	Charleston, S. C.
206924		Slp.	Lieutenant	6	0	36.8	12.0	2.8	3	1910	Crisfield, Md.	Reedville, Va.
140210		Sch.	Lightning	31	21	60.3	18.2	6.5	7	1877	Bedsworth, Md.	do.
140819	KTQJ	Sch.	Lilla B. Fernald	82	43	81.4	22.6	9.2	16	1880	Bmyrna, Del.	Baltimore, Md.
14802		Sch.	Lillian	69	64	85.4	24.6	7.0	3	1873	Boothbay, Me.	New York, N. Y.
140167		Sch.	Lillian	39	37	60.0	18.0	6.0	2	1876	Boothbay, Me.	Machias, Me.
140719		Slp.	Lillian	7	7	31.5	14.4	3.2	2	1884	Boothbay, Me.	Southwest Harbor, Me.
141102		Sch.	Lillian	8	6	45.0	12.2	3.1	1	1892	Patchogue, N. Y.	Greenport, N. Y.
141760		Slp.	Lillian	10	8	40.1	14.5	3.1	3	1901	Bmyrna, N. C.	Beaufort, N. C.
202657		Sch.	Lillian	129	95	100.9	24.0	11.0	22	1905	St. Michaels, Md.	Philadelphia, Pa.
141224		Sch.	Lillian A.	29	21	69.0	17.4	4.8	3	1896	Essex, Mass.	Beaton, Mass.
141047		Sch.	Lillian C.	10	10	54.0	17.1	3.0	2	1900	Soranton, Miss.	Gulfport, Miss.
209175		Slp.	Lillian and Earl	10	7	43.4	15.0	4.0	6	1911	Bloxil, Miss.	New Orleans, La.
16740		Slp.	Lillie	11	11	36.0	14.0	4.2	2	1871	Inverness, Md.	Crisfield, Md.
16937		Sch.	Lillie	43	41	67.8	24.4	6.0	4	1873	Lynn, Mass.	Boston, Mass.
140630		Slp.	Lillie	10	9	45.2	14.2	3.7	2	1883	Key West, Fla.	Tampa, Fla.
204124		Slp.	Lillie	8	8	35.7	11.3	3.2	2	1883	Tlghmanns Island, Md.	Baltimore, Md.
140160		Sch.	Lillie	10	9	36.0	12.3	4.3	2	1896	Snowhill, Md.	Cape Charles, Va.
141058		Sch.	Lillo Allico	29	23	61.5	17.2	4.2	1	1890	Franklin, Cal.	Unalaska, Alaska.
141825		Sch.	Lillo Amarda	6	0	30.0	12.0	3.5	1	1890	Harpwell, Mo.	Portland, Me.
140879		Sch.	Lillie Bell	5	5	43.2	10.0	2.6	1	1890	Port Republic, N. J.	Somors Point, N. J.
202441		Slp.	Lillie C.	11	9	30.4	14.4	3.3	2	1890	Morahead City, N. C.	Beaufort, N. C.
140201		Sch.	Lillie Clark	8	8	52.0	13.2	3.0	4	1870	Crescent, Ga.	Savannah, Ga.
15937		Sch.	Lillie Ernestine	68	56	74.0	24.2	0.4	2	1872	Somerset County, Md.	Baltimore, Md.
140701		Sch.	Lillie Francis	9	9	46.0	13.0	3.0	2	1884	Port Jefferson, N. Y.	Patchogue, N. Y.
141242		Slp.	Lillie H.	10	10	31.0	14.0	4.1	3	1892	Somerset County, Md.	Baltimore, Md.
140110		Sch.	Lillie Helen	7	9	44.9	16.3	4.5	4	1873	Montgomery, Ga.	Savannah, Ga.
141827		Slp.	Lillie Lewis	10	7	41.0	13.0	3.2	3	1898	Townoreek, Md.	Wilmington, Del.
141321		Sch.	Lillie May	11	10	44.0	12.0	3.8	2	1894	Crisfield, Md.	Crisfield, Md.
14933		Sch.	Lillie Schmidt	33	14	65.1	23.2	3.7	4	1873	Accotink, Va.	Newport News, Va.
146801		Sch.	Lillie Sterling	10	0	42.0	14.1	3.7	1	1885	Bonhouca, La.	New Orleans, La.
141610		Sch.	Lillie W.	11	7	41.8	14.2	3.2	2	1899	Pocomoke City, Md.	Newport News, Va.

1 Formerly British ship Charles S. Whitney.

MERCHANT SAILING VESSELS OF THE UNITED STATES—Continued.

Official No.	Signal letters.	Rig.	Name of vessel.	Gross tonnage.	Net tonnage.	Length.	Breadth.	Depth.	Crew.	When built.	Where built.	Home port (where permanent document issues).
140687		Slp.	Lillie D. Dayton	6	6	33.4	9.6	2.5	2	1898	Chincoteague, Va.	Crisfield, Md.
140666		Sch.	Lillie D. Smith	14	9	56.6	15.3	3.8	1	1888	Somerset County, Md.	Cape Charles, Va.
203717		Slp.	Lillie E. Shores	14	10	51.8	16.6	3.3	6	1908	Orolo, Md.	Crisfield, Md.
200777		Slp.	Lillie F. Evans	8	7	47.0	15.0	3.5	2	1904	Alexandria, Va.	Reedville, Va.
200342		Slp.	Lillie G. Spicer	7	7	38.2	15.0	3.1	3	1903	Taylor Island, Md.	Baltimore, Md.
16836	JLQW	Sch.	Lillie O. Walls	174	165	100.0	23.0	8.1	3	1872	Stonybrook, N. Y.	Do.
141658		Slp.	Lillie R. Parker	7	7	40.0	14.6	2.6	5	1898	Hoopers Island, Md.	Crisfield, Md.
140698		Sch.	Lillie W. Owings	69	66	51.5	21.0	6.2	4	1883	Baltimore, Md.	Hitchmond, Va.
15799		Slp.	Lillie	5	5	33.0	11.8	2.9	1	1869	Bluepoint, N. Y.	Greenport, N. Y.
140855		Sch.	Lilly Belle	35	30	58.2	20.1	4.8	2	1882	Freeport, Fla.	Pensacola, Fla.
16872		Sch.	Lilly E.	191	182	123.6	25.0	8.0	5	1869	Manitou, Wis.	Chicago, Ill.
211810		Slp.	Lilly May	5	5	33.0	11.7	3.0	2	1893	Bluffton, S. C.	Beaufort, S. C.
14845		Slp.	Lilly Merle	6	6	29.1	11.3	2.9	1	1906	Brook Haven, N. Y.	Norfolk, Va.
140550	JWKII	Sch.	Lilly	142	135	102.5	23.8	8.8	6	1882	San Francisco, Cal.	San Francisco, Cal.
141388		Sch.	Lily P.	9	7	34.0	14.0	3.4	1	1895	Kinnokot, N. C.	Elizabeth City, N. C.
141030		Sch.	Lily of the Valley	10	6	52.0	15.8	2.7	5	1889	Tilghmans Island, Md.	Crisfield, Md.
81080		Sch. y.	Limit	38	38	57.0	18.0	4.5	7	1900	Miami, Fla.	Key West, Fla.
208003		Slp.	Lina	7	6	43.0	14.6	3.0	1	1910	Deep Creek, Va.	Crisfield, Md.
140972		Sch.	Lina James	10	10	47.6	15.3	4.1	4	1888	Crisfield, Md.	Do.
141146		Slp.	Lina and Elsey	5	5	34.5	12.0	2.5	3	1891	Do.	Do.
140582	JWRD	Slp.	Linah O. Kamitar	443	421	132.3	33.2	14.4	6	1882	Bilh, Mo.	Port Amboy, N. J.
140732		Sch.	Lincoln	41	39	54.9	19.3	5.9	1	1891	Newbridge, Mo.	Bath, Mo.
141350	KMGN	Sch.	Lincoln	855	823	192.2	47.7	16.0	9	1894	Norfolk, Va.	Philadelphia, Pa.
141367		Slp. y.	Linda	9	8	36.0	14.0	5.5	1	1888	Bancila, Cal.	Tacoma, Wash.
213326		Slp.	Linda A.	11	7	28.8	13.6	4.0	2	1915	Shipyard, Ga.	Savannah, Ga.
200423		Sch.	Linda D.	27	17	59.0	18.7	4.2	4	1903	Illoxi, Miss.	New Orleans, La.
141047		Slp.	Linda B.	6	6	42.5	10.5	3.0	1	1890	North River, N. C.	Beaufort, N. C.
206074		Sch.	Linnæa	32	25	47.9	18.8	7.0	2	1908	San Francisco, Cal.	San Francisco, Cal.
141303		Slp.	Linnot	7	7	28.4	10.6	3.2	2	1891	Chuokatuok, Va.	Reedville, Va.
140090		Sch.	Linton	10	9	42.0	11.0	2.8	2	1884	Key West, Fla.	Key West, Fla.
163197		Slp.	Linwood	15	8	39.7	15.8	2.7	1	1907	Bath, Mo.	Bath, Mo.
202748		Slp.	Lion	7	6	31.7	12.4	3.1	1	1905	St. Helena Island, S. C.	Beaufort, S. C.
140928		Sch.	Little Annie	18	10	48.7	16.3	3.6	4	1888	Freeport, Fla.	Gulfport, Miss.
140901		Sch.	Little Holt	8	7	32.3	11.8	3.5	3	1888	Bromen, Mo.	Plymouth, Mass.
140491		Sch.	Little Blanco	41	39	54.9	19.3	5.9	1	1891	York County, Va.	Cape Charles, Va.
14885		Slp.	Little Brother	10	9	35.8	14.2	4.9	2	1873	Charleston, S. C.	Charleston, S. C.
141001		Sch.	Little Charley	7	6	33.0	14.0	3.2	2	1889	Galveston, Tex.	Port Lavaca, Tex.
141176		Sch.	Little Dora	9	8	37.5	14.6	2.8	1	1891	Smithpoint, Tex.	Galveston, Tex.
141620		Slp.	Little Esther	12	6	38.0	13.0	4.0	2	1898	Ophelia, Va.	Reedville, Va.
141609		Sch.	Little Gerlie	10	10	60.5	15.6	3.1	4	1897	Elliott, Md.	Crisfield, Md.
204255		Slp. y.	Little Hope	15	15	45.1	12.0	5.0	2	1900	Marblehead, Mass.	Marblehead, Mass.
140825		Sch.	Little Jennie	9	9	51.0	15.0	3.5	4	1884	Calvert County, Md.	Baltimore, Md.
141076		Sch.	Little John	11	7	40.2	14.4	3.2	3	1900	Illoxi, Miss.	Gulfport, Miss.
200303		Sch.	Little Mart	17	15	44.0	13.4	4.3	1	1903	Fulchers Landing, N. C.	Wilmington, N. C.
141823		Sch.	Little May	6	6	33.0	11.2	3.4	2	1901	Apalachicola, Fla.	Apalachicola, Fla.
141581		Sch.	Little Willie	8	5	42.0	13.2	2.8	2	1899	Illoxi, Miss.	Gulfport, Miss.
200424		Sch.	Livelihood	46	38	71.7	21.4	5.1	3	1903	Deer Isle, Me.	Bangor, Me.
140420		Sch.	Live Oak	10	6	42.9	15.6	3.1	2	1890	New Orleans, La.	Gulfport, Miss.
140776		Slp.	Lizzie	10	9	43.8	14.9	2.5	5	1885	Madison, Md.	Baltimore, Md.
141049		Sch.	Lizzie	11	10	40.7	10.0	2.6	1	1890	Smyrna, N. C.	Beaufort, N. C.
141070		Slp.	Lizzie	5	5	30.5	11.8	3.0	4	1890	Cambridge, Md.	Baltimore, Md.
141500		Slp.	Lizzie II	7	7	37.3	14.0	3.7	4	1897	Fairmount, Md.	Crisfield, Md.
141510		Slp.	Lizzie B.	6	6	30.8	12.9	3.1	2	1897	Pocomoke City, Md.	Cape Charles, Va.
140711		Sch.	Lizzie Bell	44	41	60.0	20.3	5.6	3	1884	New Grotna, N. J.	Tuckerton, N. J.
15787		Slp.	Lizzie Brown	5	5	31.0	12.2	3.5	1	1871	Spotwater, Oreg.	Seattle, Wash.
16850		Sch.	Lizzie Burt	27	18	55.0	18.8	4.5	0	1872	Dividing Creek, N. J.	Crisfield, Md.
141014		Sch.	Lizzie Catherine	11	8	41.2	14.6	3.1	2	1899	Illoxi, Miss.	New Orleans, La.
141116	KJOH	Sch.	Lizzie Griffin	107	71	73.3	24.0	10.0	8	1891	Essex, Mass.	Bangor, Me.
15965	JPBH	Sch.	Lizzie Lane	231	210	116.8	20.8	9.2	0	1874	Seasport, Me.	Belfast, Me.
15338		Sch.	Lizzie Leo	92	87	70.0	23.0	8.1	18	1858	Tronton, Mo.	New Bedford, Mass.
200900		Sch.	Lizzie Leo	45	30	68.8	22.7	5.8	2	1901	Inverness, Md.	Crisfield, Md.
140445		Slp.	Lizzie May	10	8	34.9	14.5	3.4	3	1890	Highshore, N. Y.	Philadelphia, Pa.
140109		Sch.	Lizzie Mriele	6	6	28.0	10.0	3.0	1	1874	Killary, Mo.	Madison, Mo.
140749		Sch.	Lizzie Pion	95	91	94.8	30.6	6.4	6	1884	Parkerburg, Oreg.	San Francisco, Cal.
140213		Sch.	Lizzie Theresa	53	53	67.5	25.0	5.6	2	1870	Vallojo, Cal.	Do.
140876	KDVT	Sch.	Lizzie Vance	442	383	148.5	38.1	11.3	8	1887	Port Blakely, Wash.	Do.
141820		Slp.	Lizzie A. Stanley	6	6	25.5	9.7	4.7	2	1902	Printhship, Mo.	Castine, Me.
141221	KLJB	Sch.	Lizzie A. Williams	188	170	125.0	23.7	7.5	4	1892	Bothel, Del.	Wilmington, Del.
141191		Sch.	Lizzie B. Adams	61	53	75.5	20.2	0.4	7	1892	Essex, Mass.	Galveston, Tex.
140440		Sch.	Lizzie C.	62	87	70.4	24.5	7.3	3	1881	Brower, Mo.	Eastport, Me.
15605	IIMNG	Sch.	Lizzie D. Small	160	167	109.3	27.2	8.2	5	1866	Camden, N. J.	Bangor, Me.
141102	KIIV	Sch.	Lizzie E. Dennison	523	452	141.5	33.0	14.0	7	1890	East Deering, Me.	Mobile, Ala.
140854		Sch.	Lizzie J. Call	206	180	110.9	30.4	8.2	5	1886	Portsmouth, N. H.	Portsmouth, N. H.
16310		Sch.	Lizzie J. Clark	13	46	63.5	20.8	6.1	2	1867	Pembroke, Me.	Castine, Me.
202370		Sch.	Lizzie J. Cox	23	17	67.0	18.5	5.0	2	1905	Fishing Island, Md.	Crisfield, Md.
140101		Sch.	Lizzie J. Jones	63	60	70.0	21.9	7.9	12	1873	Houseter, Mass.	Beaufort, Ga.
16737		Sch.	Lizzie J. Robbins	16	9	45.8	10.4	4.8	5	1885	Mauricetown, N. J.	Philadelphia, Pa.
141760	KHLO	Sch.	Lizzie M. Parsons	655	571	171.0	35.3	13.3	7	1902	Bath, Mo.	Crisfield, Md.

1 Formerly schooner Louisa McDonald.

1 Formerly schooner Wahlelo.

† Composite.

MERCHANT SAILING VESSELS OF THE UNITED STATES—Continued.

Official No.	Signal letters.	Rig.	Name of vessel.	Gross tonnage.	Net tonnage.	Length.	Breadth.	Depth.	Crew.	When built.	Where built.	Home port (where permanent document issues).
						Feet.	Feet.	Feet.				
15490		Sch.	Lizzie M. Spicer	44	41	67.0	21.0	4.9	2	1858	Dorchester County, Md.	Newport News, Va.
141632		Slp.	Lizzie S. Johnson	8	6	43.2	14.0	3.4	1	1890	Pocomoke City, Md.	Crisfield, Md.
140332	JTDC	Sch.	Lizzie V. Hall	195	185	116.0	30.0	8.5	3	1878	Frederica, Del.	Baltimore, Md.
140258	JBLV	Shp.	Llewellyn J. Morse	1,392	1,271	198.2	36.6	24.2	18	1877	Brewer, Me.	San Francisco, Cal.
141862		Slp.	Lloyd Cox	6	6	37.8	13.2	2.0	2	1898	Upper Fairmount, Md.	Roadville, Va.
141297		Slp.	Lloyd Hudgins	6	6	32.0	9.3	3.0	1	1893	Norfolk, Va.	Norfolk, Va.
141834		Sch.	Lockwood	6	6	36.0	12.9	2.0	1	1897	Oxford, Md.	Baltimore, Md.
141748	KRFD	Sch.	Logan	955	890	195.0	35.0	17.6	4	1901	Noank, Conn.	Philadelphia, Pa.
141287		Sch.	Lola	42	23	72.2	24.4	3.9	5	1893	Logtown, Miss.	Gulfport, Miss.
141757		Slp.	Lola	6	6	36.6	13.4	2.6	3	1901	Oxford, Md.	Crisfield, Md.
141448		Slp.	Lola B.	7	5	38.8	13.1	3.1	2	1896	St. Peters, Md.	Annapolis, Md.
141668		Slp.	Lola S.	9	4	45.8	15.3	3.2	4	1900	Pocomoke City, Md.	Crisfield, Md.
201021		Sch.	Lola M. Candago	44	38	50.0	10.0	6.8	1	1912	Bluehill, Me.	Catline, Me.
141447		Slp.	Lola	8	5	40.5	13.4	3.2	4	1896	Inverness, Md.	Crisfield, Md.
201422		Slp.	Lola	9	7	42.0	14.0	3.5	1	1904	Mearsville, Va.	Do.
211879		Sch.	Lola G.	20	19	62.3	15.8	3.3	1	1913	Atlantic, N. C.	Beaufort, N. C.
140844		Sch.	Lola Taylor	18	5	66.0	16.2	2.3	1	1880	Westmoreland County, Va.	Annapolis, Md.
141817		Sch.	Lola E. Bennett	25	28	69.0	20.8	5.8	3	1902	Inverness, Md.	Baltimore, Md.
135557		Sch.	Lolla	28	26	68.0	20.7	4.2	3	1882	Jordan River, Miss.	New Orleans, La.
202720		Slp.	Lon V. Stephens	13	11	41.0	14.9	3.6	1	1898	Port Republic, N. J.	Someers Point, N. J.
140305		Sch.	Lonsome Girl	12	12	37.1	14.2	4.2	3	1878	Key West, Fla.	Tampa, Fla.
202842		Sch.	Lonsome Girl	11	11	37.2	14.2	3.3	1	1900	Holley, Fla.	Pensacola, Fla.
141025	KONM	Sch.	Longfellow	267	228	127.0	30.5	9.1	0	1889	Bath, Me.	New Bedford, Mass.
140750		Sch.	Lorena	16	11	48.0	14.8	3.6	1	1884	Core Sound, N. C.	Elizabeth City, N. C.
141303		Slp.	Lorena B.	8	8	36.0	12.5	3.0	1	1893	South Norwalk, Conn.	Bridgeport, Conn.
141729		Sch.	Lorena D.	14	9	48.8	15.0	3.3	1	1901	Beaufort, N. C.	Washington, N. C.
213117		Slp.	Lorenzo	6	6	28.3	11.7	4.6	3	1914	Aguilre, P. R.	San Juan, P. R.
141028		Sch.	Lottie	9	8	39.7	14.1	3.0	1	1889	Old River, Tex.	Galveston, Tex.
141250		Sch.	Lottie	8	8	44.8	12.3	2.6	1	1893	Smyrna, N. C.	Beaufort, N. C.
141622		Slp.	Lottie	8	0	38.6	12.3	3.5	1	1899	Orlando, Md.	Newport News, Va.
141207		Slp.	Lottie B.	5	5	30.7	11.6	2.7	2	1891	Jamesport, N. Y.	Greenport, N. Y.
207901		Slp.	Lottie Bell	20	14	53.0	18.0	4.8	0	1910	Deals Island, Md.	Crisfield, Md.
141625	KPLT	Sch.	Lottie Bonnett	666	490	170.0	37.0	12.8	1	1899	Port Blakeley, Wash.	San Francisco, Cal.
141699		Sch.	Lottie May	6	6	30.0	11.9	3.6	1	1883	Bristol, Me.	New London, Conn.
141169		Sch.	Lottie E. White	10	9	51.0	14.3	3.6	5	1891	St. Peters, Md.	Crisfield, Md.
140738		Sch.	Lottie E. White	47	40	64.9	23.0	5.7	4	1884	Wicomico County, Md.	Baltimore, Md.
140321		Sch.	Lottie L. Thomas	74	16	65.0	17.3	4.9	3	1883	Madison, Md.	Annapolis, Md.
141452		Sch.	Lottie M. Leach	30	21	65.2	18.8	5.0	3	1890	Solomons Island, Md.	Baltimore, Md.
141050		Sch.	Lottie S. Haskins	68	65	70.5	20.4	8.5	9	1890	Essex, Mass.	Pensacola, Fla.
140509		Sch.	Lottie S. Morton	57	44	73.2	21.4	7.7	10	1882	Do.	New York, N. Y.
140107		Sch.	Lottie and Annie	95	91	86.0	26.5	0.6	3	1876	St. Michaels, Md.	Baltimore, Md.
14674		Sch.	Lotus	270	241	136.0	28.6	9.0	6	1807	Depere, Wis.	Grand Haven, Mich.
22269	HQSR	Sch. y.	Lotus	27	20	66.0	16.9	6.6	3	1867	Bristol, R. I.	New London, Conn.
140979		Sch.	Lou	12	12	38.0	12.2	3.0	1	1883	San Diego, Cal.	San Diego, Cal.
140847		Sch.	Lou Sullivan	10	9	48.8	14.3	3.0	5	1880	Tighmans Island, Md.	Annapolis, Md.
206891		Sch.	Lou C. Ross	6	6	40.7	10.5	2.1	1	1909	Kitty Hawk, N. C.	Manteo, N. C.
141073		Slp.	Louis	0	0	31.3	13.3	2.9	2	1885	Amyville, N. Y.	Greenport, N. Y.
203294		Sch.	Louis Bossert	11	11	39.6	11.7	4.4	1	1906	Ballard, Wash.	Seattle, Wash.
200861	KTDL	Sch.	Louis Dalson	005	488	169.0	36.2	12.8	7	1904	Bath, Me.	New York, N. Y.
16510		Sch.	Louis Dalson	14	14	42.0	16.0	3.0	2	1867	Morgans Point, Tex.	Galveston, Tex.
141232		Sch.	Louis Felber	18	12	69.2	16.0	4.4	2	1892	Orlando, Md.	Newport News, Va.
141760		Sch.	Louis G.	9	0	38.4	14.0	2.9	2	1901	Biloxi, Miss.	Gulfport, Miss.
201258		Slp.	Louis Hunter	0	5	34.0	12.7	2.7	2	1904	Bluffton, S. C.	Beaufort, S. C.
210830		Slp.	Louis Paul	8	7	36.0	13.1	3.0	0	1912	Port Royal, S. C.	Do.
140221		Sch.	Louis and Roslo	77	48	78.9	22.7	7.7	17	1877	Bath, Me.	New London, Conn.
16091		Sch.	Louisa	17	10	38.8	15.1	4.4	6	1870	Koy West, Fla.	Tampa, Fla.
140507		Sch.	Louisa	31	29	54.6	19.0	5.4	3	1882	Madison, Md.	Annapolis, Md.
140333		Slp.	Louisa	6	0	32.0	12.4	3.4	1	1880	Goat Island, S. C.	Charleston, S. C.
16007		Sch.	Louisa Francis	73	61	72.0	21.9	5.0	2	1866	Carroll County, N. C.	Charleston, S. C.
140545		Sch.	Louisa Follies	72	69	70.0	22.7	7.0	6	1883	Essex, Mass.	Bridgeport, Conn.
141839		Slp.	Louisa Wyatt	5	5	31.0	12.9	3.3	1	1902	Bellvue, N. C.	Washington, N. C.
140770		Sch.	Louisa J. Evans	5	0	30.2	12.0	3.0	1	1885	Bayville, N. Y.	New York, N. Y.
201002		Sch.	Louisa R. Sylva	131	92	101.0	21.4	11.4	23	1904	Essex, Mass.	Provincetown, Mass.
15105		Slp.	Louise	11	11	30.0	14.2	3.0	2	Greenport, N. Y.
15088		Sch.	Louise	24	23	51.5	20.2	3.8	1	1870	Kings Ranch, Cal.	San Francisco, Cal.
16973		Sch.	Louise	46	43	68.5	23.0	4.8	4	1874	Nyaok, N. Y.	New York, N. Y.
85808		Sch.	Louise	60	62	79.0	23.4	6.3	4	1883	Baltimore, Md.	Annapolis, Md.
141201	KLGD	Sch.	Louise	245	328	150.0	35.0	10.0	7	1892	Fairhaven, Cal.	(San Francisco, Cal.
141071		Slp.	Louise	8	8	41.0	14.3	4.0	4	1900	Hopewell, Md.	Crisfield, Md.
141621		Slp.	Louise Miles	0	0	40.0	12.6	3.0	4	1899	Crab Island, Md.	Do.
141457		Sch.	Louise Travers	32	25	70.0	19.5	5.7	4	1890	Solomons Island, Md.	Baltimore, Md.
140867		Sch.	Louise F. Harper	62	62	80.1	22.6	9.2	0	1887	Harkers Island, N. C.	Pensacola, Fla.
212647	LD9G	Sch.	Louise M. Richard	441	379	144.3	34.0	12.1	7	1909	Port Groville, N. B.	Gulfport, Miss.
141089		Sch.	Louise M. Willard	10	0	54.5	13.3	3.5	2	1890	St. Peters, Md.	Annapolis, Md.
15041	JNMT	Bk.	Louisianna	1,436	1,343	202.4	40.0	21.4	14	1873	Bath, Me.	Port Townsend, Wash.
200454		Sch.	Louisianna	20	12	47.0	17.4	3.5	4	1903	Biloxi, Miss.	New Orleans, La.
16812		Sch.	Lovo D. Cobb	23	21	55.0	16.5	4.2	2	1871	Cape Hatteras, N. C.	Washington, N. C.

1 Formerly U. S. Navy yawl (no name).
2 Formerly schooner E. T. C. Gaspard.

3 Formerly sloop-yacht Baldo.
4 Formerly schooner Gen'l E. I. F. Harcastle.

5 Formerly British schooner Earl Grey.

MERCHANT SAILING VESSELS OF THE UNITED STATES—Continued.

Official No.	Signal letters.	Flag.	Name of vessel.	Gross tonnage.	Net tonnage.	Length.	Breadth.	Depth.	Crew.	W & a built.	Where built.	Home port (where permanent document issues).
						Feet.	Feet.	Feet.				
141759	Sip.	Loveldell.....	14	9	36.9	14.1	4.0	1	1901	Shipyard, Ga.....	Savannah, Ga.
145055	Sch.	Lovina North.....	21	11	57.0	10.0	4.5	2	1882	Dorchester County, Md.....	Annapolis, Md.
212871	LFOB	Bkn.	Lovina.....	939	879	180.5	37.2	18.5	18	1891	Horton, N. S.....	New York, N. Y.
200922	KTOV	Sch.	Lucania.....	147	104	108.9	25.0	11.8	18	1904	Gloucester, Mass.....	Boston, Mass.
140498	JVQL	Sch.	Lucia Porter.....	332	234	130.1	31.7	10.4	0	1881	Belfast, Me.....	Portland, Me.
140097	Sch.	Lucia A. Simpson.....	227	125	127.0	28.0	8.7	5	1875	Manitowoc, Wis.....	Milwaukee, Wis.
140069	JQSB	Sch.	Lucie Wheatley.....	189	180	113.8	29.5	8.2	5	1875	Frederica, Del.....	New York, N. Y.
140245	Sip.	Lucille.....	8	8	34.0	13.3	3.0	1	1877	Bayshore, N. Y.....	Do.
14703	Sip.	Lucinda.....	25	23	48.0	16.3	6.5	3	1851	Capshaw, Va.....	Newport News, Va.
204797	Sip.	Lucinda.....	7	5	28.7	11.0	3.9	2	1907	Bristol, Me.....	Charleston, S. C.
141152	KJHG	Sch.	Lucinda Sutton.....	1,486	1,330	225.0	40.9	18.0	10	1891	Westhaven, Conn.....	Boston, Mass.
141613	KNVQ	Sch.	Lucinda I. Lowell.....	110	77	93.0	24.0	9.7	21	1899	Essex, Mass.....	Gloucester, Mass.
15771	Sch.	Lucretia.....	17	12	60.0	15.3	4.0	2	1871	Ocracoke, N. C.....	Newbern, N. C.
141112	KJUII	Sch.	Luoy.....	309	294	142.0	34.0	9.0	7	1890	Fairhaven, Cal.....	Juneau, Alaska.
141674	Sip.	Luoy.....	8	5	30.0	11.4	3.0	2	1898	Irrington, Va.....	Reedville, Va.
141810	*Sch.	Luoy.....	73	65	100.6	23.8	5.2	2	1902	Delray, Mich.....	Detroit, Mich.
141807	*Sip.	Luoy D.....	9	5	35.3	13.5	2.3	1	1903	Woolwich, Me.....	Portland, Me.
140969	KGBP	Sch.	Luoy May.....	104	96	84.8	25.4	6.6	3	1888	Cherryfield, Me.....	Machias, Me.
201501	Sch.	Luoy May.....	12	12	45.0	11.9	3.0	1	1904	Brynna, N. C.....	Washington, N. C.
141810	Sip.	Luoy V.....	20	15	40.0	15.1	3.9	4	1897	Wickman, Md.....	Crisfield, Md.
16407	Sch.	Luoy J. Stewart.....	7	5	51.8	18.2	4.8	1	1869	Greenport, N. Y.....	Crisfield, Md.
210018	Sip.	Luoy M. Fletcher.....	27	25	36.0	13.2	2.8	4	1896	Hoopers Island, Md.....	Baltimore, Md.
140518	Sch.	Luoy V. Fletcher.....	30	29	67.1	18.1	5.4	6	1882	Solomons Island, Md.....	Baltimore, Md.
140747	Sch.	Luoy and Willie.....	17	9	48.0	17.0	4.3	5	1884	Leesburg, N. J.....	Philadelphia, Pa.
141681	KQFW	Sch.	Ludlow.....	762	643	155.4	38.9	14.3	9	1900	Port Blakely, Wash.....	San Francisco, Cal.
200285	*Sch.	Lue Ella.....	8	8	37.7	13.5	2.4	2	1903	Seadrift, Tex.....	Port Lavaca, Tex.
140684	Sch.	Luella Niekerson.....	25	25	48.4	18.0	4.0	1	1884	Port Jefferson, N. Y.....	Barnstable, Mass.
141876	Sch.	Lula B.....	5	5	27.0	11.6	2.0	2	1900	Horse Island, Fla.....	Key West, Fla.
141824	Sip.	Lula Dell.....	7	0	40.0	13.4	3.0	4	1902	Justaville, Va.....	Crisfield, Md.
141352	Lgr.	Lula D.....	0	0	35.0	11.8	3.1	1	1894	Little Callou, La.....	Brashear, La.
141630	Sip.	Lula Marlon.....	8	8	30.0	11.2	5.4	1	1899	Friendship, Me.....	Castine, Me.
140789	Sch.	Lula Rea.....	9	9	55.0	14.1	2.9	5	1885	Cambridge, Md.....	Annapolis, Md.
141073	Sip.	Lula and Etima.....	0	0	44.5	15.4	3.8	4	1900	Pocomoke City, Md.....	Crisfield, Md.
15728	Sip.	Lulu.....	24	23	49.2	18.4	5.0	1	1871	Greenport, N. Y.....	Newbern, N. C.
141288	Sch.	Lulu.....	10	9	36.0	14.0	3.5	1	1873	Glouwood, N. Y.....	Bridgport, Conn.
210802	Sch.	Lulu M. Phillips.....	0	0	31.0	10.9	2.7	1	1892	Anglesea, N. J.....	Reedville, Va.
21730	Sch.	Lulu M. Phillips.....	61	53	77.5	22.0	5.6	3	1913	Bethel, Del.....	Wilmington, Del.
141410	Sch.	Lulu W. Eppe.....	179	122	100.0	19.1	8.0	3	1863	Hamburg, Pa.....	Baltimore, Md.
141437	Sip.	Lulu.....	81	70	61.8	23.7	0.7	2	1895	Ellaworth, Me.....	Ellsworth, Me.
141437	Sip.	Lulu.....	10	8	41.5	10.5	3.0	2	1896	Timberneck Creek, Va.....	Newport News, Va.
16701	Sip.	Luona.....	0	8	35.5	12.4	3.5	1	1871	New York, N. Y.....	Perth Amboy, N. J.
141234	Sch.	Luray.....	19	14	59.5	16.3	4.5	2	1892	Orlolo, Md.....	Cape Charles, Va.
141590	Sch.	Lurena.....	8	0	41.0	12.0	2.8	1	1899	Brynna, N. C.....	Washington, N. C.
140605	Sch.	Lurlino.....	49	47	75.0	21.2	6.9	5	1883	San Francisco, Cal.....	San Diego, Cal.
141197	Sch.	Luther Bateman.....	84	21	58.4	19.3	5.7	6	1891	Bridgeton, N. J.....	Philadelphia, Pa.
141107	Sch.	Luther Hornby.....	16	9	57.0	15.2	4.3	6	1891	St. Peters, Md.....	Crisfield, Md.
140981	KQJW	Sch.	Luther T. Garretson.....	572	461	140.0	34.0	15.0	7	1884	Milville, N. J.....	Boston, Mass.
149430	JVFW	*Sch.	Luzon.....	1,359	1,182	205.8	40.2	24.0	20	1881	Boston, Mass.....	Baltimore, Md.
141642	KPTV	Sch.	Lydia.....	545	512	170.0	38.8	12.2	8	1900	Alameda, Cal.....	San Francisco, Cal.
141034	Sip.	Lydia.....	7	7	20.7	11.0	4.4	1	1889	Atlantic City, N. J.....	Providence, R. I.
212815	Sip.	Lydia T.....	8	8	31.2	11.4	5.4	2	1907	Waldoboro, Me.....	Newport, R. I.
140737	Sch.	Lydia Beauchamp.....	7	6	47.0	12.3	3.4	2	1884	Somerset County, Md.....	Newport News, Va.
140357	Sch.	Lydia Grant.....	20	24	47.0	17.0	5.2	1	1879	Kennebunk, Me.....	Machias, Me.
140138	JUIIM	Sch.	Lydia Middleton.....	197	167	120.0	33.3	9.9	5	1875	Barnegat, N. J.....	New York, N. Y.
140377	Sip.	Lydia Van Name.....	12	11	38.7	16.4	4.4	1	1879	Tottonville, N. Y.....	Perth Amboy, N. J.
140084	JQTN	Sch.	Lydia H. Roper.....	321	305	140.0	34.0	10.5	6	1875	Norfolk County, Va.....	Norfolk, Va.
141016	KUMQ	Sch.	Lydia M. Deering.....	1,224	1,063	204.7	41.1	21.1	9	1889	Bath, Me.....	Bath, Me.
140539	Sch.	Lydia M. Webster.....	47	45	63.5	21.2	6.1	1	1882	Castine, Me.....	Castine, Me.
208276	LHBF	Sch.	Lydia McJellan Baxter.....	1,352	1,153	209.2	40.3	21.8	9	1911	Bath, Me.....	Bath, Me.
141081	KHMQ	Sch.	Lynman M. Law.....	1,300	1,154	211.1	40.3	18.1	9	1890	Westhaven, Conn.....	New Haven, Conn.
M.												
91090	Sch.	M. Estello.....	7	7	47.7	11.0	2.0	2	1878	Crisfield, Md.....	Reedville, Va.
91738	Sip.	M. Gardner.....	14	9	35.7	16.2	4.0	2	1884	Milkenbeck, Va.....	Baltimore, Md.
92082	Sch.	M. Garibaldi.....	23	15	53.3	19.0	3.0	3	1895	Jordan River, Miss.....	Gulfport, Miss.
90550	Sch.	M. Geoghegan.....	10	0	50.0	12.0	3.8	2	1873	Dorchester County, Md.....	Reedville, Va.
93294	KRVII	Sch.	M. Turner.....	810	763	185.0	42.2	15.0	10	1902	Bonita, Cal.....	San Francisco, Cal.
91190	JTMV	Sch.	M. A. Aehorn.....	308	287	127.5	30.9	11.0	7	1879	Rookland, Me.....	Mobile, Ala.
91060	Sch.	M. A. Boston.....	47	45	70.0	18.7	0.7	10	1878	Newburyport, Mass.....	Savannah, Ga.
91185	Sch.	M. A. Coulbourn.....	10	10	56.4	14.3	3.4	3	1870	Somerset County, Md.....	Crisfield, Md.
92241	Sch.	M. A. Roberts.....	9	9	82.0	15.0	3.8	3	1890	Solomons Island, Md.....	Alexandria, Va.
92230	Sch.	M. A. Sommers.....	8	26	68.5	18.0	5.0	3	1890	Madison, Md.....	Baltimore, Md.
211005	Sch.	M. B. Davis.....	18	18	53.0	15.0	3.4	1	1913	Barris, N. C.....	Beaufort, N. C.
91889	Sip.	M. C. Richardson.....	5	5	54.6	11.0	2.4	1	1888	Barb Creek, Va.....	Norfolk, Va.
92335	KPBR	Sch.	M. D. Crosby.....	2,114	1,884	284.4	43.9	21.0	9	1899	Bath, Me.....	Bath, Me.
92454	Sch.	M. E. Chilton.....	23	19	58.4	18.4	4.8	5	1892	Pocomoke City, Md.....	Richmond, Va.

1 Formerly British barkentine Lovina.

2 Formerly schooner Reading R. R. No. 34.

MERCHANT SAILING VESSELS OF THE UNITED STATES—Continued.

Official No.	Signal letters.	Rig.	Name of vessel.	Gross tonnage.	Net tonnage.	Length.	Breadth.	Depth.	Crew.	When built.	Where built.	Home port (where permanent document issues).
						Feet.	Feet.	Feet.				
91549		Sch.	M. E. Dennis	31	30	60.3	18.8	5.7	5	1883	Pocomoke City, Md.	Baltimore, Md.
91087	JTBV	Sch.	M. E. Eldridge	252	240	101.7	30.2	10.8	4	1878	Portsmouth, N. H.	Barnstable Mass.
92579		Sch.	M. I. Wilcox	41	41	76.4	16.5	5.5	2	1894	Chaufmont, N. Y.	Cape Vincent, N. Y.
93268		Sch.	M. J. Daugherty	17	17	49.0	17.2	5.2	2	1902	Crisfield, Md.	Crisfield, Md.
92573		Sch.	M. J. Fitzsimmons	39	39	58.6	21.3	4.8	1	1894	Tottenville, N. Y.	New York, N. Y.
91728		Sch.	M. J. Lee	28	27	65.5	18.0	4.0	2	1884	Norfolk, Va.	Norfolk, Va.
17246		Sch.	M. J. Sewall	44	42	58.8	18.5	6.0	3	1860	Boothbay, Me.	Jacksonville, Fla.
92491		Sch.	M. L. Clarko	23	15	54.2	18.0	4.4	3	1893	New Orleans, La.	Tampa, Fla.
92182		Sch.	M. M. Davis	9	9	55.6	15.3	3.5	5	1890	Solomons Island, Md.	Crisfield, Md.
90079	JHDL	Sip.	M. M. Hamilton	111	105	84.8	26.2	7.2	2	1859	Harpwell, Me.	Portland, Me.
91728		Sip.	M. M. Travors	11	9	43.5	15.0	4.1	0	1884	Key West, Fla.	Baltimore, Md.
20789		Sip.	M. S. Quay II	17	12	60.0	18.0	4.9	2	1906	Atlanta City, N. J.	Romers Point, N. J.
91908		Sip.	M. V. I. Chase	9	8	29.5	13.7	4.0	1	1887	Noank, Conn.	Bridgewater, Conn.
91469	JWIB	Sch.	M. V. B. Chase	457	390	143.3	35.5	12.5	6	1882	Bath, Me.	New York, N. Y.
92352		Sch.	M. D. and Bella Mulford	30	18	55.2	19.1	5.5	6	1891	Bridgeton, N. J.	Philadelphia, Pa.
76061		Sch.	Mabel	27	26	60.0	20.0	4.5	2	1879	Berkeley, Va.	Beaufort, N. C.
91316		Sch.	Mabel	40	37	54.0	18.7	6.8	1	1881	Millbridge, Me.	Machias, Me.
91715		Sch.	Mabel	51	48	70.2	21.9	6.3	3	1884	Baltimore, Md.	Baltimore, Md.
93089		Sip.	Mabel	6	6	38.2	13.7	2.6	2	1900	Cambridge, Md.	Do.
93343	KSFJ	Sch.	Mabel Gale	782	619	183.5	39.4	15.0	10	1902	Port Blakeley, Wash.	San Francisco, Cal.
92750		Sip.	Mabel Somers	5	5	36.5	12.0	3.0	3	1896	Crisfield, Md.	Crisfield, Md.
91089		Sch.	Mabel C. Snow	15	14	41.2	15.0	3.7	2	1878	Camden, Me.	Belfast, Me.
92718		Sch.	Mabel F. Goss	95	83	78.5	25.9	8.0	3	1860	Port Greville, N. S.	Boston, Mass.
92310		Sch.	Mabel E. Judin	46	31	69.5	16.4	4.8	6	1884	Key West, Fla.	Baltimore, Md.
91819		Sch.	Mabel E. Loro	16	10	43.6	16.6	4.2	4	1885	Bridgeton, N. J.	Wilmington, Del.
92376	KJVG	Sch.	Mabel L. Moyers	750	608	188.4	34.5	17.3	12	1891	Bearsport, Mo.	Belfast, Me.
91109	JWTD	Sch.	Mabel L. Phillips	860	838	172.8	40.1	17.4	2	1879	Bath, Me.	New York, N. Y.
90046		Sch.	Mabel and Edith	48	46	64.0	23.0	5.1	2	1868	San Francisco, Cal.	San Francisco, Cal.
92691	KMFQ	Sch.	Mabel and Ruth	190	166	125.3	23.8	7.6	3	1896	Bethel, Del.	Wilmington, Del.
200622		Sip.	McCormick	68	57	70.5	22.2	5.6	2	1904	Bath, Me.	Bath, Me.
204305	KWGC	Sch.	Macunglo	956	869	193.2	50.5	17.6	4	1907	Noank, Conn.	Philadelphia, Pa.
91116	JTGD	Sip.	Molaurin	1,374	1,312	200.8	39.0	24.0	15	1879	Newburyport, Mass.	San Francisco, Cal.
92699		Sch.	Molcan	13	9	47.6	14.3	3.3	2	1899	Little River, Ala.	Mobilie, Ala.
212784		Sch.	Madalene F. Mears	22	16	56.1	16.8	5.0	8	1914	Pocomoke City, Md.	Cape Charles, Va.
201448		Sip.	Madolene	7	7	28.5	11.5	3.0	1	1904	Anclote, Fla.	Cedar Keys, Fla.
92429		Sch.	Madge A. Burko	7	7	45.2	11.4	2.6	3	1892	Punta Gorda, Fla.	Key West, Fla.
95251	JNRQ	Sch.	Mageander	229	182	103.0	30.5	9.0	5	1873	Roundout, N. Y.	Baltimore, Md.
93229		Sch.	Maggie	7	0	34.9	9.7	2.7	2	1901	Key Largo, Fla.	Sag Harbor, N. Y.
90273		Sip.	Maggie	72	69	87.0	23.0	5.0	3	1871	Dorchester County, Md.	Baltimore, Md.
90538		Sip.	Maggie	7	7	36.2	13.0	3.1	2	1873	Do.	Do.
91071		Sch.	Maggie	43	41	50.4	20.1	7.1	2	1878	Boston, Mass.	Boston, Mass.
92146		Sch.	Maggie	8	8	32.4	12.6	3.8	3	1889	Soranton, Miss.	Tampa, Fla.
92946		Sip.	Maggie	10	6	32.8	12.1	4.6	1	1891	Aina, Me.	Bath, Me.
93184		Sip.	Maggie	7	6	40.3	13.5	3.0	4	1901	Hopkins, Va.	Crisfield, Md.
93325		Sch.	Maggie	8	8	44.0	12.7	2.5	1	1902	Smyrna, N. C.	Beaufort, N. C.
211837		Sip.	Maggie	0	8	37.0	13.7	2.4	2	1913	Port Royal, S. C.	Beaufort, S. C.
93212		Sch.	Maggie Andrews	9	7	47.0	13.0	3.1	1	1901	Wit, N. C.	Beaufort, N. C.
204412		Sip.	Maggie Heaman	9	5	40.0	15.5	2.7	1	1906	Wysocking, N. C.	Washington, N. C.
92978		Sip.	Maggie O.	7	5	39.0	13.7	3.0	1	1899	Gulfport, Va.	Alexandria, Va.
92893		Sch.	Maggie F.	12	7	44.8	15.8	8.0	2	1898	Logtown, Miss.	New Orleans, La.
93320		Sip.	Maggie Florence	6	6	59.5	13.3	2.9	2	1902	Hopkins, Va.	Crisfield, Md.
90222		Sch.	Maggie J.	35	7	38.4	14.0	3.0	2	1876	Kinnecott, N. O.	Wilmington, Del.
93320		Sch.	Maggie K.	37	27	67.0	21.0	4.1	3	1902	Biloxi, Miss.	Gulfport, Miss.
92001		Sch.	Maggie Leo	6	0	40.0	10.2	3.1	2	1888	Fishneck, Va.	Reedville, Va.
93354		Sip.	Maggie Leo	10	8	51.0	16.0	3.8	1	1903	Pocomoke City, Md.	Crisfield, Md.
207826		Sip.	Maggie Leo	5	5	36.0	11.0	2.9	3	1908	Inverness, Md.	Do.
92038		Sch.	Maggie Pearl	12	10	59.0	14.3	3.0	0	1888	Hollands Island, Md.	Do.
200320		Sip.	Maggie Ruth	7	0	39.0	13.5	3.0	3	1903	Chesconnessex, Va.	Do.
90059	JPTM	Sch.	Maggie Todd	130	120	103.0	20.8	8.3	4	1873	Calais, Mo.	Calais, Mo.
90843		Sch.	Maggie F. Corbett	31	23	57.0	19.0	4.9	2	1875	Newtown, Md.	Wilmington, Del.
91534		Sch.	Maggie E. Davis	44	31	66.5	21.3	6.1	3	1883	Baltimore, Md.	Richmond, Va.
92180		Sip.	Maggie E. Illinois	8	8	31.0	13.8	3.2	1	1890	Keyport, N. J.	Perth Amboy, N. J.
92333		Sch.	Maggie E. Smith	10	9	51.0	14.3	3.4	2	1891	St. PETERS, Md.	St. PETERS, Md.
92522		Sch.	Maggie H. Myers	24	14	50.9	18.1	5.2	5	1891	Bridgeton, N. J.	Philadelphia, Pa.
17629		Sch.	Maggie V. Hartman	35	34	65.0	22.3	4.4	1	1893	Bakersfield, Cal.	San Francisco, Cal.
92676		Sch.	Maggie and Ruth	7	6	42.0	10.8	2.4	3	1895	Dorchester, N. J.	Philadelphia, Pa.
93372		Sch.	Maggie	50	48	70.0	20.8	6.2	8	1870	City Island, N. Y.	Key West, Fla.
91800		Sip.	Maggie	10	9	43.1	14.9	3.2	7	1885	Dorchester County, Md.	Baltimore, Md.
92740		Sch.	MAONA	3,259	3,124	332.0	44.2	22.3	8	1890	Chicago, Ill.	Duluth, Minn.
92102		Sip.	Magnet	12	12	39.0	13.5	5.0	2	1882	Boston, Mass.	Boston, Mass.
91497		Sch.	Magnetico	1,940	1,770	204.0	38.5	22.4	0	1882	Cleveland, Ohio	Port Huron, Mich.
90015		Sch.	Magnolia	47	44	61.0	22.2	4.5	1	1869	San Francisco, Cal.	San Francisco, Cal.
91571		Sch.	Magnolia	51	48	66.3	22.8	5.9	3	1883	Cambridge, Md.	Baltimore, Md.
92098		Sch. y.	Magnolia	16	15	40.3	15.0	6.1	3	1889	Gloucester, Mass.	Boston, Mass.
92496		Sch.	Magnolia	46	44	64.9	20.3	5.1	4	1893	Key West, Fla.	Key West, Fla.
93078		Lgr.	Magnolia	5	5	33.6	11.0	2.0	1	1900	Morgan City, La.	Brashear, La.
203028	KVIR	Sch.	MAGNOLIA	681	663	171.0	31.0	15.0	8	1906	Camden, N. J.	Port Arthur, Tex.

1 Formerly schooner Joseph Allen.

2 Formerly British schooner Lizale B.

3 Formerly *sloop Umbageus.

4 Formerly schooner Henry H. Pitts.

MERCHANT SAILING VESSELS OF THE UNITED STATES—Continued.

Official No.	Signal letters.	Rig.	Name of vessel.	Gross tonnage.	Net tonnage.	Length.	Breadth.	Depth.	Crew.	When built.	Where built.	Home port (where permanent document issues).
200778	KTBO	Sch.	Magnus Manson.	1,751	1,520	223.0	43.2	22.0	11	1904	Bath, Me.	New Haven, Conn.
92481		Sch.	Maguire.	9	9	40.0	16.3	3.3	2	1892	Northumberland Co., Va.	Newport News, Va.
92811	KMOH	*Sch.	Maghanoy.	855	823	192.3	34.7	16.0	3	1894	Noank, Conn.	Philadelphia, Pa.
206345		Sip. y.	Mag-Pé.	18	18	48.6	11.5	4.8	2	1909	Terminal Island, Cal.	San Francisco, Cal.
93110	KQFW	Sch.	Mahekona.	738	653	182.6	38.5	14.5	9	1901	Hoguliam, Wash.	Do.
92894		*Sch.	MAIA.	3,804	3,442	376.0	48.2	23.4	8	1898	Chicago, Ill.	Duluth, Minn.
91507	JWQO	Sch.	Maid of Orleans.	180	171	110.2	29.5	9.8	7	1882	San Francisco, Cal.	Seattle, Wash.
17908		Sip.	Maid of the Mist.	6	6	29.3	11.7	2.6	1	1868	Galveston, Tex.	Galveston, Tex.
92844		Sch.	MAIDA.	3,474	3,210	375.2	44.2	22.6	8	1898	West Superior, Wis.	Duluth, Minn.
17279		Sip.	Mall.	13	8	38.8	14.9	4.3	6	1846	Camden, N. J.	Philadelphia, Pa.
16239		Sch.	Maine.	24	14	46.4	13.7	6.6	4	1845	Essex, Mass.	Machias, Me.
18416		Sch.	Maine.	25	12	42.6	18.6	4.0	0	1865	Leesburg, N. J.	Wilmington, Del.
91961	KDMP	Sch.	Maine.	190	181	105.4	28.0	8.6	0	1893	Bath, Me.	Washington, D. C.
210751	LQMP	*Sch.	Maine.	1,110	1,046	217.7	40.0	14.7	3	1912	South Boston, Mass.	Baltimore, Md.
92294		Sip. y.	Majest.	6	6	28.8	9.6	5.0	1	1887	Fairmount, Md.	Alexandria, Va.
93182		Sch.	Majest.	26	25	67.3	19.6	5.5	3	1901	do.	Portland, Me.
92200	KHJD	Sch.	Major Plokanda.	984	873	148.6	37.9	12.1	7	1890	East Deering, Me.	San Francisco, Cal.
93264	KRQP	Bko.	Makawell.	899	821	194.0	39.5	17.5	12	1902	Oakland, Cal.	Tacoma, Wash.
92894		Sch.	Makoutoff.	64	57	74.5	22.7	7.0	8	1896	Benicia, Cal.	Boston, Mass.
93011	KP8D	Sch.	Malcolm Baxter, Jr.	1,732	1,479	226.3	45.0	20.8	9	1900	Camden, Me.	Nome, Alaska.
202250		Sch.	Malroe.	12	10	41.3	13.0	4.4	3	1905	Unalakleet, Alaska	Bath, Me.
92924	KNWM	*Sch.	Malvern.	844	745	185.4	35.3	10.2	3	1899	Bath, Me.	Port Amboy, N. J.
200556		Sch.	Malvina.	17	18	43.0	15.8	4.4	3	1903	Koy West, Fla.	Koy West, Fla.
92404		Sch.	Malvina S. Anderson.	43	28	73.2	23.3	4.3	5	1892	Hamden, Miss.	St. Louis, Mo.
92420		Sch.	Mamie.	11	11	36.7	14.7	3.4	3	1892	Bagdad, Fla.	Key West, Fla.
93337		Sip.	Mamie Lee.	10	10	39.0	12.2	3.4	1	1902	Hayford, Va.	Cape Charles, Va.
207920		Sip.	Mamie Miter.	24	12	46.2	18.4	4.8	3	1914	Charm, Md.	Crisfield, Md.
91295		Sch.	Mamie A. D.	12	11	45.6	16.4	3.8	2	1880	Madisonville, La.	Gulfport, Miss.
91737		Sch.	Mamie P. Robinson.	10	0	39.2	14.3	3.5	3	1884	Patuxent Island, Md.	Baltimore, Md.
91718		Cat.	Mamie and Kittle.	6	5	30.5	13.2	3.0	1	1883	Talohogus, N. Y.	Pathogue, N. Y.
91177		Cat.	Mamy Rosa.	5	5	28.0	12.5	2.0	1	1879	do.	Do.
202570	KVCQ	*Sch.	Manatawney.	721	623	177.0	35.0	14.2	4	1905	Noank, Conn.	Philadelphia, Pa.
17171		Sch.	Manaway.	63	60	68.5	23.3	5.8	3	1867	Camden, N. J.	Reedville, Va.
92896		*Sch.	MANDA.	3,250	3,121	352.0	44.2	22.3	8	1896	Chicago, Ill.	Duluth, Minn.
201639	KTPQ	Sip.	MANOA REVA.	2,214	2,052	284.5	42.6	24.7	20	1901	Olasgow, Scotland.	New York, N. Y.
93165	KRCJ	*Sch.	Manheim.	955	866	165.0	35.0	17.3	4	1901	Noank, Conn.	Philadelphia, Pa.
91605		Sch.	Manie Hall.	11	10	51.1	13.8	3.4	1	1883	Somerset County, Md.	Richmond, Va.
91843	KOBM	Sch.	Manie Saunders.	270	234	125.0	32.0	8.0	4	1883	Marshallville, N. J.	Ellsworth, Me.
92818		Sip.	Manie D. Bradshaw.	0	0	47.0	15.8	3.1	1	1897	Topswell, Md.	Crisfield, Md.
92921	KNVS	Sch.	MANILA.	731	647	182.1	39.8	14.7	6	1892	North Bend, Oreg.	San Francisco, Cal.
92950		Sch.	MANILA.	5,039	4,667	436.0	60.2	24.5	10	1890	Chicago, Ill.	Duluth, Minn.
92835		Sch.	MANILA.	12	8	45.3	14.3	3.2	1	1897	Wt. N. C.	Beaufort, N. C.
92389	KLCM	Bkn.	Mannie Swan.	770	648	166.0	30.1	18.5	0	1892	Camden, Me.	New York, N. Y.
201213		Sip. y.	Manzanita.	7	7	28.5	11.8	3.7	1	1904	Tacoma, Wash.	Seattle, Wash.
92828	KNFV	*Sch.	Maple Hill.	011	843	104.4	34.8	17.0	4	1897	Noank, Conn.	Philadelphia, Pa.
207927		Sip.	Mar Antl.	6	6	22.4	9.7	5.0	3	1910	Culebra Island, P. R.	San Juan, P. R.
92878		Sch.	Marblehead.	10	10	48.0	14.0	3.2	1	1868	Smyrna, N. O.	Washington, N. O.
91707		Sip.	March.	0	0	33.0	13.8	3.7	1	1884	Princess Bay, N. Y.	New York, N. Y.
206057		Sip.	March Galo.	6	5	38.0	12.2	2.7	3	1906	Hunting Creek, Va.	Crisfield, Md.
93083	KRDV	Sip. y.	Marchionessa.	31	25	54.0	15.6	6.0	2	1900	Bristol, R. I.	Tuckerton, N. J.
92638		*Sch.	MARCIA.	2,237	2,132	302.0	40.2	10.6	8	1895	Chicago, Ill.	Duluth, Minn.
91566		Sch.	Marula Bailey.	73	69	73.0	22.0	6.4	3	1883	Columbia Falls, Me.	Machias, Me.
92943		Sip.	Marous.	7	7	42.0	14.3	3.4	2	1893	Fairmount, Md.	Alexandria, Va.
90914		Sch.	Marcus L. Godfrey.	24	10	52.0	17.8	4.0	6	1876	Dorchester, N. J.	Philadelphia, Pa.
201814	KTLR	Sch.	Marcus L. Urran.	1,890	1,578	251.7	44.3	24.1	10	1901	Philppburg, Mo.	Boston, Mass.
90146		Sch.	Marcus L. Ward.	62	59	70.0	23.3	6.0	3	1870	Newark, N. J.	Port Amboy, N. J.
200124		Sch.	Margaratha L. P.	24	15	50.0	10.0	3.0	3	1903	Bonnyon, La.	New Orleans, La.
90067	JQVD	Sch.	Margaret.	117	111	82.7	27.4	7.5	2	1869	Cherryfield, Me.	Machias, Me.
93004		*Sch.	Margaret.	228	205	112.8	30.0	0.5	6	1900	Wilmington, Del.	San Juan, P. R.
93032		Sch.	Margaret.	115	70	04.2	24.0	0.8	18	1900	Essex, Mass.	Gloucester, Mass.
93097		Sch.	Margaret.	283	262	123.4	31.0	10.0	3	1900	Wilmington, Del.	Philadelphia, Pa.
121210	KRHO	Sch.	Margaret.	1,476	1,239	217.1	41.0	10.0	8	1901	Millbridge, Me.	Port Amboy, N. J.
201018		Sip. y.	Margaret.	18	13	45.0	12.4	0.1	2	1904	Bristol, R. I.	New York, N. Y.
91033		Sch.	Margaret Ann.	8	7	36.6	15.2	3.6	1	1877	Edenton, N. C.	Manteo, N. C.
92117		Sch.	Margaret O.	58	55	60.0	25.0	5.0	2	1859	San Francisco, Cal.	San Francisco, Cal.
202607		Sch.	Margaret D.	19	10	58.2	17.4	3.6	5	1905	Bloxot, Mass.	New Orleans, La.
202597		Sch.	Margaret Dillon.	77	48	60.0	11.4	2.8	3	1878	Smith Island, Md.	Boston, Mass.
91100		Sch.	Margaret Dora.	8	8	50.0	11.4	2.8	3	1878	Smith Island, Md.	Crisfield, Md.
201087	KTFG	Sch.	Margaret Haskell.	2,114	1,870	282.3	48.0	20.5	12	1904	Candon, Me.	Boston, Mass.
201378	KTJG	Sch.	Margaret Thomas.	1,427	1,161	201.1	40.7	10.0	11	1904	Thomaston, Me.	do.
93102		Sch.	Margaret A. Travors.	37	37	71.3	21.3	0.0	4	1901	Salisbury, Md.	Baltimore, Md.
92556	KLTQ	Sch.	Margaret B. Roper.	414	357	148.1	36.1	10.4	0	1893	Bath, Me.	New York, N. Y.
96089	KHVM	Sch.	Margaret B. Roper.	701	671	158.3	35.5	18.0	8	1890	Harrington, Mo.	do.
207405		Sch.	Margaret M. Donohue.	695	655	199.3	32.1	11.7	2	1910	Pikton, Md.	Wilmington, Del.
93240		Sch.	Margaret P. Dennis.	20	25	65.5	20.7	5.7	2	1902	Pocomoke City, Md.	Crisfield, Md.
90440		Sch.	Margaret and F. Moore.	42	30	66.2	22.7	5.7	3	1872	James Island, Md.	Annapolis, Md.
93145		Sip.	Margarete.	15	15	49.5	15.8	4.6	2	1901	Pocomoke City, Md.	Baltimore, Md.
92076	KGFM	Sch.	Margaret (whaling).	138	107	92.2	22.7	8.8	23	1839	Essex, Mass.	New Bedford, Mass.

1 Formerly schooner N. R. Godfrey. 2 Formerly British bark Pyreneas.

3 Formerly schooner Frances C. Tunnell.

4 Formerly barkentine Herbert Fuller.

MERCHANT SAILING VESSELS OF THE UNITED STATES—Continued.

Official No.	Signal letters.	Rig.	Name of vessel.	Gross tonnage.	Net tonnage.	Length.	Breadth.	Depth.	Crew.	When built.	Where built.	Home port (where permanent document issued).
						Feet.	Feet.	Feet.				
93175		Sch.	Margie Patello	15	11	65.0	16.2	4.4	1	1901	Oriole, Md.	Capa Charles, Va.
93315		Slp.	Margie B.	6	6	37.6	12.8	3.2	4	1902	Monie, Md.	Baltimore, Md.
91599	KBJV	Sch.	Marguerite	109	87	88.0	23.6	8.4	2	1883	Essex, Mass.	Boston, Mass.
92001	KFIII	Sch. y.	Marguerite	76	65	86.7	20.2	10.7	7	1888	Boston, Mass.	New York, N. Y.
92133	KGQL	Sch.	Marguerite	1,563	1,407	234.6	46.0	20.8	10	1889	Bath, Md.	Fall River, Mass.
205466		Slp.	Marguerite	7	7	38.6	11.9	3.8	1	1908	East Moriches, N. Y.	Patchogue, N. Y.
92927		Sch.	Marguerite G.	7	7	40.7	13.5	3.5	2	1899	Bon Secour, Ala.	Mobile, Ala.
206130		Slp.	Marguerite	7	7	32.3	13.0	2.9	3	1910	Port Royal, S. C.	Beaufort, S. C.
91146		Sch.	Maria	64	61	70.0	25.3	6.0	2	1879	Newark, N. J.	Greenport, N. Y.
92907		Slp.	Maria	6	6	30.0	11.6	4.2	2	1894	Bayridge, N. Y.	Somera Point, N. J.
92657		Slp.	Maria	6	6	31.6	10.7	3.3	1	1894	Seattle, Wash.	Wrangell, Alaska.
206550		Slp.	Maria Amparo	19	19	48.0	17.6	6.0	4	1908	Mayaguez, P. R.	San Juan, P. R.
93232		Slp.	Maria Artau	18	18	39.0	12.0	6.0	3	1901	San Juan, P. R.	Do.
91494		Sch.	Maria Avery	17	17	66.7	16.5	4.6	6	1882	Pocomoke City, Md.	Crisfield, Md.
91839		Slp.	Maria D.	12	11	36.0	15.0	3.3	5	1886	Springs, N. Y.	Bag Harbor, N. Y.
206521		Slp.	Maria Dolores	7	7	36.0	14.0	5.8	5	1882	Conce, P. R.	San Juan, P. R.
90059		Sch.	Maria L. Davis	61	58	72.3	22.5	6.0	2	1869	Greenport, N. Y.	Castine, Me.
17804		Sch.	Marian	86	81	78.9	20.1	6.1	3	1860	Millville, N. J.	Greenport, N. Y.
206091	KWVN	Sch. y.	Marian	39	34	60.5	18.6	7.7	1	1909	San Francisco, Cal.	San Francisco, Cal.
92741		Slp.	Mario	8	6	41.7	13.5	3.2	3	1896	Inverness, Md.	Crisfield, Md.
92823		Sch.	Mario	74	66	81.6	24.1	6.4	2	1897	Sharptown, Md.	Philadelphia, Pa.
91303		Sch.	Mario Chevallier	48	46	57.5	25.2	4.5	1	1881	San Francisco, Cal.	San Francisco, Cal.
212476		Sch.	Mario Foster	23	14	53.1	18.0	3.0	5	1914	Biloxi, Miss.	Gulfport, Miss.
92928		Slp.	Mario McDowell	7	7	42.6	13.8	3.0	1	1899	Pocomoke City, Md.	Reedville, Va.
92821		Slp.	Mario Somers	7	7	40.1	13.7	3.0	3	1897	Crisfield, Md.	Crisfield, Md.
90022		Slp.	Marietta	11	11	36.5	15.2	3.3	2	1868	Islip, N. Y.	Perth Amboy, N. J.
207608		Slp. y.	Margold	22	19	52.4	13.5	7.1	3	1910	Hoston, Mass.	New York, N. Y.
93305		Slp.	Mario	6	6	26.0	15.4	5.0	2	1901	Culebra, P. R.	San Juan, P. R.
16846		Sch.	Marion	73	69	81.0	24.0	6.4	4	1896	Kingston, N. Y.	Norfolk, Va.
92532		Slp.	Marion	11	7	37.3	15.5	4.3	1	1893	Islip, N. Y.	Annapolis, Md.
92048	KFDN	Sch.	Marion	954	865	193.0	35.0	17.6	4	1899	Noank, Conn.	Philadelphia, Pa.
200947	KBVW	Sch.	Marion	663	684	175.1	28.6	18.8	3	1868	Dundee, Scotland	New York, N. Y.
201363		Slp.	Marion	8	8	32.0	13.7	3.0	1	1904	Bridgeport, Conn.	Bridgeport, Conn.
93001	KPNI	Sch.	Marion Chappell	1,695	1,494	243.3	43.8	22.0	3	1899	Noank, Conn.	New London, Conn.
92827	KNFII	Slp.	Marion Collcutt	1,737	1,510	248.6	37.8	23.3	16	1882	Glasgow, Scotland	San Francisco, Cal.
91824		Sch.	Marion Mayne	16	10	46.0	16.8	4.4	4	1896	Leesburg, N. J.	Philadelphia, Pa.
204006		Sch.	Marion R.	40	23	65.0	18.2	7.0	6	1907	Jacksonville, Fla.	Tampa, Fla.
91140		Sch.	Marion L. Curtis	28	27	47.2	18.8	4.5	1	1879	City Island, N. Y.	Patchogue, N. Y.
93239	KRMG	Sch.	Marion N. Cobb	459	360	180.7	34.9	11.8	7	1902	Rockland, Me.	Rockland, Me.
90988		Sch.	Marion W. Page	702	670	193.0	34.0	13.8	8	1876	Milan, Ohio	Duluth, Minn.
93269		Sch.	Mariposa	95	81	96.0	27.0	6.3	2	1902	San Francisco, Cal.	San Francisco, Cal.
92590		Slp. y.	Marigulla	18	17	41.0	13.6	6.2	3	1889	South Boston, Mass.	New York, N. Y.
203774		Sch.	Marjorie	24	16	57.9	17.9	4.1	4	1906	Beaufort, N. C.	Beaufort, N. C.
211951		Sch.	Marjorie D.	8	8	36.9	17.9	4.1	4	1914	Biloxi, Miss.	Gulfport, Miss.
202118	KTVR	Sch.	Marjorie A. Spencer	421	336	141.7	32.4	11.5	6	1905	Millbridge, Me.	Bangor, Me.
123606	KOVC	Sch.	Mark Pendleton	534	456	146.4	34.7	12.8	8	1890	Bath, Me.	New York, N. Y.
92050		Sch.	Mark Stevens	10	10	54.0	14.0	3.1	6	1888	St. Peters, Md.	Crisfield, Md.
92069		Sch.	Marsala	80	54	76.0	22.1	8.4	16	1890	Essex, Mass.	Gloucester, Mass.
93021		Sch.	MARSALA	5,039	4,667	436.0	50.2	24.2	10	1900	Chicago, Ill.	Duluth, Minn.
17223		Sch.	Marshall O. Wells	68	84	73.5	25.5	7.0	2	1867	Greenport, N. Y.	New York, N. Y.
92697		Sch.	MARTHA	3,256	3,121	332.0	44.2	22.3	8	1896	Chicago, Ill.	Duluth, Minn.
92803		Sch.	Martha	91	77	118.0	24.0	6.8	7	1897	Orange, Tex.	Port Arthur, Tex.
204220		Sch.	Martha	23	14	47.9	16.7	6.2	2	1905	San Francisco, Cal.	San Francisco, Cal.
213223		Slp.	Martha	6	5	27.0	12.0	3.2	1	1903	Fort Republic, N. J.	Tuckerton, N. J.
90339		Slp.	Martha Ann	37	34	68.6	26.2	6.2	2	1871	Northport, N. Y.	New York, N. Y.
17333		Sch.	Martha A. Avery	18	10	45.8	16.5	4.3	4	1884	Baltimore, Md.	Philadelphia, Pa.
17877		Sch.	Martha A. Avery	32	30	57.5	18.0	6.6	3	1884	Baltimore, Md.	Annapolis, Md.
17650		Slp.	Martha C. Hurrite	52	50	65.0	23.5	6.3	2	1864	Frederice, Del.	New York, N. Y.
17048		Sch.	Martha D. Reid	60	47	60.0	22.6	6.8	3	1853	Washington, N. J.	Newport, R. I.
17038		Sch.	Martha Davis	14	13	44.0	15.2	3.1	1	1868	Straits, N. C.	Alexandria, Va.
91520		Sch.	Martha Ellen	49	47	68.7	22.0	4.8	2	1882	Sharptown, Md.	Baltimore, Md.
202529		Slp.	Martha F.	13	10	37.5	15.0	4.3	4	1905	Whitemarsh Island, Ga.	Savannah Ga.
93327		Slp.	Martha M.	13	9	36.0	15.5	4.1	2	1902	Harris Neck, Ga.	Do.
200110		Sch.	Martha Meerwald	27	10	51.0	19.0	5.0	6	1909	Dorchester, N. J.	Philadelphia, Pa.
92810		Slp.	Martha M. Lewis	6	6	38.8	14.1	2.5	4	1897	Wingate, Md.	Crisfield, Md.
93122	KQSH	Sch.	Martha P. Small	2,178	1,903	264.6	45.7	21.5	11	1901	Bath, Me.	Bath, Me.
91024		Sch.	Martha W. Jump	19	18	46.5	16.2	4.3	2	1877	St. Michaels, Md.	Newport News, Va.
91473		Sch.	Martin Anderson	32	20	58.1	19.2	6.1	6	1882	Bridgeton, N. J.	Philadelphia, Pa.
17954		Slp.	Martin A. Mott	15	14	39.6	16.2	4.1	1	1868	Patchogue, N. Y.	New London, Conn.
91608		Sch.	Martin Sylvester	28	28	61.4	17.9	6.1	5	1883	Baltimore, Md.	Annapolis, Md.
91482		Sch.	Martin Wagner	33	32	60.1	20.4	6.5	3	1882	Pocomoke City, Md.	Crisfield, Md.
202641		Sch.	Marvel	14	9	49.0	18.2	3.1	5	1905	Biloxi, Miss.	Gulfport, Miss.
90247		Sch.	Mary	8	7	33.0	11.5	4.3	1	1811	Portsmouth, N. H.	St. George, Me.
92322		Slp.	Mary	52	50	72.5	24.0	3.5	2	1891	San Francisco, Cal.	San Francisco, Cal.
92589		Sch.	Mary	6	6	32.0	12.5	3.1	1	1894	Lacrosse, La.	Brashear, La.
93216		Sch.	Mary	62	38	70.3	17.2	3.0	5	1901	St. Michael, Alaska	St. Michael, Alaska.
200739		Sch.	Mary	140	93	113.8	25.7	12.0	24	1912	Essex, Mass.	Boston, Mass.
212774		Slp.	Mary	7	6	30.8	10.8	3.3	2	1914	Beaufort, S. C.	Beaufort, S. C.

1 Formerly Spanish schooner Maria Artau.
 2 British bark Glenlyon.
 3 Formerly Italian bark Angela E. Maria.

4 Formerly British ship Kilbrannan.
 5 Formerly schooner Cactus.

MERCHANT SAILING VESSELS OF THE UNITED STATES—Continued.

Official No.	Signal letters.	Rig.	Name of vessel.	Gross tonnage.	Net tonnage.	Length.	Breadth.	Depth.	Crew.	When built.	Where built.	Home port (where permanent document issues).
						Feet.	Feet.	Feet.				
92412		Slp.	Mary A.	6	6	29.2	13.3	3.4	1	1892	Atlantic City, N. J.	Somers Point, N. J.
93366		Sch.	Mary Agnes	6	6	37.0	10.6	2.4	1	1903	Beaufort, N. C.	Beaufort, N. C.
90747		Slp.	Mary Alice	13	7	41.0	15.5	4.0	4	1875	Patchogue, N. Y.	Philadelphia, Pa.
10491		Sch.	Mary Anna	16	14	41.8	15.5	4.1	2	1865	Northport, N. Y.	Perth Amboy, N. J.
16972		Slp.	Mary Bell	8	8	31.0	13.4	3.4	1	1864	Bellport, N. Y.	Bridgeport, Conn.
17597		Slp.	Mary Bell	6	6	29.5	11.9	2.6	1	1865	Brook Haven, N. Y.	Norfolk, Va.
90369		Sch.	Mary Brewer	94	89	78.9	21.1	8.1	3	1852	Casting, Me.	Rockland, Me.
92804		Sch.	Mary Britton	5	5	41.0	12.0	2.6	4	1890	Crisfield, Md.	Crisfield, Md.
91570		Sch.	Mary Buckley	124	117	98.5	28.5	6.4	5	1883	Tottenville, N. Y.	New York, N. Y.
8694	JPON	Sch.	Mary Curdie	435	391	138.7	32.5	14.5	21	1874	Kennebunk Port, Me.	New Bedford, Mass.
206063	KWVD	Sch.	Mary Da Costa	101	69	88.6	22.8	10.4	16	1909	Gloucester, Mass.	Boston, Mass.
92360		Slp.	Mary E.	8	8	30.2	13.0	4.0	2	1885	Hoston, Mass.	Bridgeport, Conn.
03186		Slp.	Mary E.	6	5	30.0	13.0	2.6	3	1901	Hopkins, Va.	Annapolis, Md.
201604		Sch.	Mary E.	10	10	45.2	12.0	2.5	1	1905	Beaufort, N. C.	Newbern, N. C.
17479		Sch.	Mary Eliza	22	21	46.0	17.5	4.6	1	1855	East Hartford, Conn.	Bangor, Me.
91205		Sch.	Mary Eliza	9	9	49.0	12.0	3.0	4	1870	Somerset County, Md.	Baltimore, Md.
17454		Sch.	Mary Elizabeth	22	21	40.0	14.0	5.0	2	1852	Sallsbury, Mass.	Gloucester, Mass.
92113		Slp.	Mary Elizabeth	10	10	41.9	15.6	2.8	2	1899	Cambridge, Md.	Baltimore, Md.
16067		Sch.	Mary Ellen	53	50	67.1	21.7	5.5	3	1859	Baltimore, Md.	Do.
90977		Slp.	Mary Ellen	7	6	33.5	11.1	3.2	1	1891	Do.	Do.
01878		Sch.	Mary Ellen	10	9	42.0	11.0	3.1	2	1896	Gloucester County, Va.	Norfolk, Va.
92127		Sch.	Mary Ellen	8	8	32.2	11.9	4.2	3	1880	Key West, Fla.	Key West, Fla.
93396		Slp.	Mary Ellen	11	8	33.0	12.2	3.2	1	1902	Lake Charles, La.	Port Arthur, Tex.
200435		Sch.	Mary Ellen	17	17	39.6	14.2	4.6	2	1903	Whatecom, Wash.	Port Townsend, Wash.
91410		Sch.	Mary Emma	6	6	42.5	16.3	3.6	3	1882	Bonfouca, La.	New Orleans, La.
01156		Slp.	Mary Emma	11	10	34.6	14.0	3.8	1	1878	Greenwich, Conn.	Newark, N. J.
91583		Slp.	Mary Emma	12	12	36.5	14.2	3.0	2	1883	Keyport, N. J.	New York, N. Y.
92048		Slp.	Mary Emma	10	5	40.1	13.8	3.6	3	1888	Cambridge, Md.	Philadelphia, Pa.
90616		Sch.	Mary Emmor	61	39	76.5	22.6	4.8	3	1873	Port Jefferson, N. Y.	Cape Charles, Va.
90090		Sch.	Mary Etta	28	27	51.0	20.0	5.0	3	1849	Wilcomco County, Md.	Baltimore, Md.
92899		Sch.	Maryetta	11	8	42.4	13.8	3.1	2	1896	East Fowl River, Ala.	Mobile, Ala.
206257		Sch.	Mary Eva	10	7	37.4	13.9	3.0	1	1909	Grand Lake, La.	Brashear, La.
92359		Sch.	Mary Eyrelett	19	18	45.0	15.6	3.9	3	1883	Brunawick, Ga.	Savannah, Ga.
90260		Sch.	Mary Francis	29	28	43.0	21.0	3.7	3	1877	San Francisco, Cal.	San Francisco, Cal.
92904		Sch.	Mary Francis	41	37	52.0	21.0	3.9	3	1899	Alexandria, Va.	Alexandria, Va.
90568		Sch.	Mary Gaillard	37	37	67.8	20.7	5.6	3	1873	Bridgton, N. J.	New York, N. Y.
17291		Slp.	Mary Gray	47	45	56.0	22.6	6.7	1	1848	Norwich, Conn.	New York, N. Y.
92743		Slp.	Mary Hazel	8	8	40.0	13.7	3.1	4	1896	Wittman, Md.	Baltimore, Md.
90248		Sch.	Mary Jane	13	12	39.5	12.7	5.1	2	1871	Friendship, Me.	Machias, Me.
90774		Slp.	Mary Jane	9	8	31.8	11.0	2.8	1	1875	Patchogue, N. Y.	New York, N. Y.
17371		Sch.	Mary Langdon	116	97	78.6	22.1	8.5	3	1845	Thomaston, Me.	Rockland, Me.
18400		Slp.	Mary Lavinia	9	8	32.6	14.7	3.0	1	1861	Greenwich, Conn.	Bridgeport, Conn.
75430	JMIF	Sch.	Mary Lee	130	104	98.8	23.8	8.2	4	1872	Laurel, Del.	Washington, D. C.
90601		Sch.	Mary Ludwig	68	65	81.5	19.7	6.0	2	1874	South Haven, Mich.	Grand Haven, Mich.
92331		Sch.	Mary Manda	6	5	36.7	11.7	3.0	3	1891	Somerset County, Md.	Crisfield, Md.
91491		Sch.	Mary Milla	6	5	43.0	10.0	3.1	3	1882	Dorchester County, Md.	Baltimore, Md.
92230		Sch.	Mary Ruffin	9	9	47.2	13.1	3.1	1	1891	Morehead City, N. C.	Beaufort, N. C.
90631		Sch.	Mary S.	24	20	49.0	16.4	4.2	2	1875	Strals, N. C.	Washington, N. C.
93201		Slp.	Mary S.	7	7	40.0	14.1	2.7	4	1901	Wittman, Md.	Baltimore, Md.
203430		Sch.	Mary S.	12	12	38.1	12.5	6.0	2	1906	Rowley, Mass.	Newburyport, Mass.
203600		Slp.	Mary Sue	8	8	42.4	14.6	3.0	4	1906	Deepcreek, Va.	Crisfield, Md.
90836		Slp.	Mary Underhill	0	0	29.0	13.3	3.3	1	1874	Oyster Bay, N. Y.	Bridgeport, Conn.
92747		Slp.	Mary V.	8	8	40.7	14.4	3.5	4	1896	Fairbank, Md.	Baltimore, Md.
01356		Sch.	Mary Vickers	68	64	70.7	23.2	6.2	3	1881	Oxford, Md.	Crisfield, Md.
91077		Sch.	Mary Virginia	5	5	44.0	10.4	2.8	2	1877	Somerset County, Md.	Reedville, Va.
17170	HNRM	Sch.	Mary Weaver	222	187	110.0	20.8	0.0	4	1807	Philadelphia, Pa.	Portland, Me.
91721		Sch.	Mary Weeley	6	6	45.5	11.4	3.0	2	1884	Somerset County, Md.	Annapolis, Md.
91368	JVMC	Bkn.	Mary Winkelman	522	482	165.3	30.9	13.0	0	1891	Seabeck, Wash.	San Francisco, Cal.
01988		Sch.	Mary Woolson	708	673	179.1	34.8	13.2	6	1888	West Bay City, Mich.	Port Huron, Mich.
30460		Slp.	Mary A. Bickley	13	8	42.0	15.2	4.6	3	1871	Dorchester, N. J.	Philadelphia, Pa.
13846		Sch.	Mary A. Bird	40	38	62.0	22.4	4.6	5	1867	Frederica, Del.	New York, N. Y.
90930		Sch.	Mary A. Bernadette	40	40	68.0	22.4	4.0	2	1900	San Francisco, Cal.	San Francisco, Cal.
91458	JWDQ	Sch.	Mary A. Fisher	118	110	95.5	26.0	6.4	4	1882	Bayrsville, N. J.	Baltimore, Md.
92918		Sch.	Mary A. Gleason	65	32	78.4	21.3	8.0	13	1899	Essex, Mass.	New York, N. Y.
90770		Sch.	Mary A. Gregory	87	83	84.6	23.8	6.6	2	1875	Chicago, Ill.	Chicago, Ill.
91446	JWCR	Sch.	Mary A. Hall	381	341	143.0	33.0	11.0	7	1882	Belfast, Mo.	Stonington, Me.
93915		Sch.	Mary A. Heywood	33	31	60.0	17.8	4.7	2	1871	Brooklyn, N. Y.	Annapolis, Md.
92373		Sch.	Mary A. Manuel	7	7	35.0	14.0	2.9	3	1891	Bllox, Miss.	Gulfport, Miss.
92025	KMDQ	Sch.	Mary A. Whalen	131	127	108.0	25.0	11.2	22	1895	Essex, Mass.	Boston, Mass.
20483		Slp.	Mary A. White	74	70	74.0	24.0	6.0	4	1883	Boston, Mass.	Gloucester, Mass.
92023		Sch.	Mary B. Greer	79	40	85.2	21.4	0.1	10	1908	Essex, Mass.	Panacola, Fla.
91574		Sch.	Mary B. Mitchell	1,229	1,129	211.7	37.0	18.3	6	1888	West Bay City, Mich.	Boston, Mass.
91683	KBLR	Sch.	Mary B. Wellington	428	365	129.7	31.0	15.1	6	1883	New Bedford, Mass.	Kilsworth, Me.
206777		Sch.	Mary C. Sharp	15	8	40.6	16.0	4.1	4	1884	Bridgton, N. J.	Philadelphia, Pa.
91891		Slp.	Mary E. Adams	21	13	35.0	17.0	5.4	6	1893	Dorchester, N. J.	Do.
206210		Slp.	Mary E. Burns	8	8	32.1	13.8	3.6	1	1905	Engelhard, N. C.	Ellisabeth City, N. C.
93941		Sch.	Mary E. Cooney	88	87	85.0	22.6	10.2	10	1903	Gloucester, Mass.	Panacola, Fla.
202012		Slp.	Mary E. Cranston	8	7	43.3	14.3	3.0	1	1900	Deepcreek, Va.	Cape Charles, Va.

1 Formerly schooner Ellen Tobin.

2 Formerly schooner John McGinnis.

3 Formerly schooner John M. Clayton.

MERCHANT SAILING VESSELS OF THE UNITED STATES—Continued.

Official No.	Signal letters.	Rtg.	Name of vessel.	Gross tonnage.	Net tonnage.	Length.	Breadth.	Depth.	Crew.	When built.	Where built.	Home port (where permanent document issues).
90186		Sch.	Mary E. Cuff	41	39	62.0	21.3	4.8	2	1870	Glanwood, N. Y.	East Norwalk, Conn.
91420		Sch.	Mary E. Fohio	22	21	61.5	10.5	4.2	2	1882	Dorchester County, Md.	Baltimore, Md.
92915	KNSM	Sch.	Mary E. Foster	950	839	202.2	40.2	15.9	11	1898	Port Blakely, Wash.	Honolulu, Hawaii.
17679		Sch.	Mary E. Hoyle	34	20	58.5	17.8	5.0	5	1868	Noank, Conn.	Tampa, Fla.
92254	KJBW	Sch.	Mary E. Lynch	185	158	98.7	28.0	8.5	4	1890	Newcastle, Me.	Deer Isle, Me.
16884		Sch.	Mary E. Mills	44	42	60.0	21.3	5.3	2	1860	Staten Island, N. Y.	Patohogue, N. Y.
91351	JVKN	Sch.	Mary E. Morso	644	593	169.7	36.4	13.5	8	1881	Bath, Me.	New York, N. Y.
92319	KJPW	Sch.	Mary E. Olya	224	212	108.5	29.0	8.4	5	1891	do.	Bath, Me.
92633	KMPH	Sch.	Mary E. Palmer	1,520	1,377	221.0	42.0	19.7	10	1895	do.	Portland, Me.
17703	JDQR	Sch.	Mary E. Ponnell	251	100	110.0	28.1	11.2	5	1868	do.	Portland, Me.
92329		Sch.	Mary E. Reeves	9	0	45.5	12.3	3.1	1	1891	do.	Portland, Me.
201272		Sch.	Mary E. Silveira	63	63	85.0	22.4	10.2	17	1904	Gloucester, Mass.	Gloucester, Mass.
91023		Sch.	Mary E. Smith	33	32	62.3	17.8	5.8	2	1877	Newburyport, Mass.	Portland, Me.
91600		Sch.	Mary E. Stevenson	18	10	55.0	15.0	4.7	2	1883	Somerset County, Md.	Reedville, Va.
91833		Slp.	Mary E. Stone	10	10	32.5	13.0	4.0	3	1880	Gloucester, Mass.	Newburyport, Mass.
92903		Slp.	Mary E. Tyler	8	8	42.0	14.5	2.8	4	1898	Fishing Creek, Md.	Crisfield, Md.
91397		Sch.	Mary E. Webb	11	11	40.0	12.0	5.3	4	1882	Castine, Me.	Gloucester, Mass.
91714		Sch.	Mary E. Wrightson	0	9	40.1	14.0	3.4	2	1884	St. Michaels, Md.	Baltimore, Md.
93213	KRIQ	Sch.	Mary F. Barrett	1,833	1,664	241.4	43.3	24.7	9	1901	Bath, Me.	Bath, Me.
200220	KSND	Sch.	Mary F. Curtis	121	85	101.3	24.0	11.2	10	1903	Essex, Mass.	Gloucester, Mass.
90445		Sch.	Mary F. Cushman	86	75	78.0	24.0	6.5	2	1872	Mount Desert, Me.	Machias, Me.
135204		Sch.	Mary F. Howlitt	27	15	68.0	19.0	6.0	0	1876	Philadelphia, Pa.	Philadelphia, Pa.
200648		Sch.	Mary F. Sears	112	69	121.8	23.0	10.6	13	1912	Gloucester, Mass.	Gloucester, Mass.
92595		Sch.	Mary F. Smith	8	8	30.0	12.0	4.3	2	1894	Ellsworth, Me.	Vinal Haven, Me.
91229		Sch.	Mary G. Beattie	63	60	70.0	24.0	6.0	3	1880	City Island, N. Y.	New Haven, Conn.
201321	KTIP	Sch.	Mary G. Dautzler	490	421	150.7	35.3	10.0	7	1915	Gulfport, Miss.	Gulfport, Miss.
91166		Sch.	Mary H. Cookoo	16	15	46.6	17.1	4.0	1	1879	Dorchester County, Md.	Crisfield, Md.
92820		Slp.	Mary I. Woldsen	7	5	38.4	14.0	3.2	1	1897	Fairmount, Md.	Elizabeth City, N. C.
90962		Sch.	Mary J. Bond	35	23	61.0	20.7	6.1	3	1874	Crisfield, Md.	Baltimore, Md.
93270		Sch.	Mary J. Haynie	15	11	52.0	20.0	3.0	3	1902	Elizabeth City, N. C.	Newport News, Va.
91889		Sch.	Mary J. Lewis	14	9	52.0	14.2	4.0	4	1886	Somerset County, Md.	Crisfield, Md.
92705		Sch.	Mary J. Robbins	23	13	52.0	17.5	5.5	0	1897	Dorchester, N. J.	Philadelphia, Pa.
91830		Slp.	Mary J. Sampers	7	7	32.3	14.2	3.3	1	1880	Patohogue, N. Y.	Patohogue, N. Y.
91091		Sch.	Mary J. Ward	11	7	31.0	12.8	5.1	4	1887	Essex, Mass.	Gloucester, Mass.
200749	LHOK	Sch.	Mary L. Baxter	1,036	820	183.4	38.0	18.0	10	1909	Bath, Me.	Bath, Me.
91699		Sch.	Mary L. Cooper	0	5	49.0	13.2	3.5	3	1882	Talbot County, Md.	Wilmington, Del.
92149		Sch.	Mary L. Gardner	9	6	50.0	13.2	3.5	3	1889	Somerset County, Md.	Crisfield, Md.
90260		Sch.	Mary L. Harly	49	46	68.5	20.8	7.2	0	1871	Hootbay, Me.	Pensacola, Fla.
91403		Slp.	Mary L. Robbins	15	8	40.5	15.5	4.4	4	1882	Cedarville, N. J.	Philadelphia, Pa.
91394		Sch.	Mary L. Vetra	21	16	64.4	16.2	4.2	4	1881	Cambridge, Md.	Crisfield, Md.
200482		Slp.	Mary M. Clark	10	10	45.5	16.5	3.0	2	1903	Whitehaven, Md.	do.
91725		Slp.	Mary M. Owens	6	6	31.0	12.0	2.8	1	1884	Norfolk County, Va.	Norfolk, Va.
209187		Sch.	Mary P. Goulart	110	80	101.0	24.0	10.8	17	1911	Gloucester, Mass.	Gloucester, Mass.
93108	KTNM	Sch.	Mary P. Mosquita	85	57	84.5	22.7	9.0	17	1901	Essex, Mass.	New York, N. Y.
91158		Sch.	Mary V. Rowe	8	7	50.0	12.4	3.0	6	1879	Somerset County, Md.	Crisfield, Md.
93000	KPNB	Sch.	Mary W. Bowen	2,163	1,907	246.1	46.5	21.0	10	1900	Bath, Me.	Fall River, Mass.
90527		Sch.	Mary W. Mears	33	21	57.5	18.0	5.0	5	1873	Bridgeton, N. J.	Philadelphia, Pa.
201423		Slp.	Mary W. Sommers	6	7	41.9	14.0	3.5	3	1904	Mearsville, Va.	Crisfield, Md.
92581	KLWII	Sch.	Mary P. H. O. Dow	1,264	1,207	208.5	40.2	16.5	10	1894	Bath, Me.	New York, N. Y.
90002	JARB	Sch.	Mary Ann McCann	178	169	101.8	27.4	8.7	4	1899	Bangor, Me.	Castine, Me.
92287		Sch.	Mary Ann Rebecca	18	17	53.0	14.4	4.5	1	1871	Hatteras, N. C.	Norfolk, Va.
90550		Sch.	Mary Ann Shen	50	48	78.7	21.2	3.6	3	1873	Ocoquan, Va.	Washington, D. C.
92230		Sch.	Mary Ella Small	25	23	51.2	20.0	4.0	1	1890	Big Platty Creek, N. C.	Elizabeth City, N. C.
90703		Sch.	Mary Ellen Cook	132	120	118.0	25.0	7.0	4	1875	Grand Haven, Mich.	Milwaukee, Wis.
205081	KWFB	Sch.	Mary Manson Griener	715	699	175.0	37.0	14.1	8	1908	Bath, Me.	New Haven, Conn.
17778		Sch.	Mary and Alceo	33	23	57.0	20.8	6.3	2	1867	Somerset County, Md.	Newport News, Va.
92378		Slp.	Mary and Edna	5	5	26.0	8.0	5.0	2	1888	Bremen, Me.	Deer Isle, Me.
91099		Slp.	Mary and Ella	0	0	20.0	13.4	3.3	1	1883	Patohogue, N. Y.	Bridgeton, Conn.
92040		Slp.	Mary and Ella Hager	0	5	32.2	12.7	3.1	3	1895	Dorchester, N. J.	Philadelphia, Pa.
91357		Sch.	Mary and Ellen	30	27	64.4	20.8	6.3	6	1881	Baltimore, Md.	Crisfield, Md.
92032		Slp.	Mary and Inoz	11	8	46.0	15.0	4.0	1	1899	Pocomoke City, Md.	Cape Charles, Va.
17291		Sch.	Mary and Margaret	21	13	45.3	16.0	4.3	0	1854	Newport, N. J.	Philadelphia, Pa.
92815		Slp.	Mary and Susan	6	6	40.0	14.3	2.8	3	1882	Talbot Island, Md.	Crisfield, Md.
92751		Slp.	Mary and Susan	8	8	42.0	14.8	3.4	4	1896	Cabin Creek, Md.	Baltimore, Md.
92249		Sch.	Mary and Pearl Whitfield	10	11	40.0	18.3	4.0	3	1890	Gainesville, Miss.	New Orleans, La.
92111		Sch.	Maryland	22	21	57.6	17.0	4.7	2	1889	Pocomoke City, Md.	Newport News, Va.
93160		Sch.	Maryland	10	9	38.0	9.7	2.5	2	1901	Brick House, Va.	Richmond, Va.
201009		Sch.	Maryland	121	80	103.0	24.0	10.8	20	1904	Essex, Mass.	New York, N. Y.
201788		Sch.	Maryland	24	10	51.9	10.4	4.1	5	1905	Handboro, Miss.	New Orleans, La.
204710		Sch.	Maryland	17	17	40.0	15.0	4.4	2	1907	Oxford, Md.	Baltimore, Md.
211838		Slp.	Maryland	7	0	34.0	13.7	2.0	2	1913	Bluffton, S. C.	Beaufort, S. C.
92510		Sch.	Mascot	5	5	41.8	11.2	2.7	2	1893	Sallsbury, Md.	Baltimore, Md.
93144		Slp.	Mascot	24	18	53.3	10.4	3.2	2	1901	Phippaburg, Me.	Newport, R. I.
90157		Slp.	Masonio Guido	10	0	42.5	15.2	3.6	4	1870	Crisfield, Md.	Crisfield, Md.
90804		Sch.	Mastor Marino	39	37	60.0	21.4	4.6	1	1870	San Francisco, Cal.	San Francisco, Cal.

1 Formerly schooner Mary E.

3 Formerly schooner Ellen Welsinger.

6 Formerly schooner General Whiting.

MERCHANT SAILING VESSELS OF THE UNITED STATES—Continued.

Official No.	Signal letters.	Rig.	Name of vessel.	Gross tonnage.	Net tonnage.	Length.	Breadth.	Depth.	Crew.	When built.	Where built.	Home port (where permanent document issues).
						Feet.	Feet.	Feet.				
92954		Sch.	Matanzas.....	2,600	2,525	324.0	45.5	21.5	8	1899	West Bay City, Mich.	Duluth, Minn.
93319		Sch.	Matchless.....	107	73	53.7	23.6	10.6	21	1902	Essex, Mass.	Provincetown, Mass.
91651		Sch.	Matilda.....	37	28	60.6	21.1	5.8	10	1887	Marion, Md.	Reedville, Va.
20221		Sch.	Matilda.....	192	92	79.0	20.0	6.2	3	1905	San Francisco, Cal.	San Francisco, Cal.
01163		Sch.	Matilda.....	60	47	65.8	21.0	5.4	2	1879	Smyrna, Del.	Richmond, Va.
85764		Sch.	Mattie.....	58	50	72.0	23.5	5.8	3	1882	Patchogue, N. Y.	New Haven, Conn.
91842		Slp.	Mattie.....	9	6	40.0	13.9	3.5	2	1885	Solomons Island, Md.	Philadelphia, Pa.
92919		Sch.	Mattie.....	12	12	40.6	13.0	3.7	4	1899	Miami, Fla.	Key West, Fla.
200614		Slp.	Mattie.....	10	9	33.6	14.3	4.8	2	1004	Charleston, S. C.	Charleston, S. C.
91653		Slp.	Mattie B.....	10	6	36.8	14.0	4.0	3	1884	Cedarville, N. J.	Philadelphia, Pa.
92390		Slp.	Mattie Groswell.....	7	7	42.0	13.5	3.0	1	1899	Orolo, Md.	Crisfield, Md.
92355		Sch.	Mattie J.....	10	7	40.3	14.2	3.3	2	1899	Biloxi, Miss.	Gulfport, Miss.
91856		Slp.	Mattie Lee.....	7	6	34.4	13.1	3.3	2	1880	Pocomoke City, Md.	Reedville, Va.
92308		Sch.	Mattie May.....	7	7	36.0	10.8	3.4	1	1891	Hatteras, N. C.	Maneio, N. C.
209752		Slp.	Mattie May.....	10	10	39.2	15.9	3.0	1	1912	Darion, Ga.	Brunswick, Ga.
91615	KOBT	Sch.	Mattie Newman.....	354	282	82.7	24.9	9.6	10	1887	Yorktown, Va.	New York, N. Y.
92820		Sch.	Mattie A. Walton.....	7	7	39.6	13.8	3.0	3	1897	Crisfield, Md.	Washington, D. C.
91695		Sch.	Mattie F. Dean.....	48	32	68.0	25.0	5.8	3	1884	Madison, Md.	Washington, D. C.
91570	KBIH	Sch.	Mattie J. Allen.....	220	190	120.8	30.0	8.9	6	1883	Yarmouth, Mo.	Mochlis, Me.
90448		Sch.	Mattie L. Ford.....	32	20	56.2	10.1	5.0	3	1872	Bridgeton, N. J.	Hillmore, Md.
76820	KGLN	Sch.	Mattie L. Johnson.....	598	574	170.0	30.3	14.0	3	1889	Boothbay, Me.	Wilmington, Del.
92386		Slp.	Mattie L. Tyler.....	5	5	35.5	12.6	2.0	3	1899	Pocomoke City, Md.	Cape Charles, Va.
91000		Sch.	Mattie P. Flavell.....	33	22	61.4	10.3	5.8	6	1887	Bridgeton, N. J.	Somers Point, N. J.
16682		Sch.	Maud.....	32	19	50.7	21.2	4.1	4	1867	Bonfouca, La.	New Orleans, La.
17904		Sch.	Maud.....	13	12	42.0	14.0	4.2	2	1868	Annamesser, Md.	Reedville, Va.
91539		Sch.	Maud.....	33	24	61.0	21.4	4.2	3	1883	Marous Hook, Pa.	Wilmington, Del.
93318		Slp.	Maud.....	8	8	41.0	14.4	3.7	6	1902	Monie, Md.	Crisfield, Md.
212771		Slp.	Maud.....	7	7	33.7	11.6	3.2	2	1914	Beaufort, S. C.	Beaufort, S. C.
92745		Slp.	Maud Bennett.....	10	6	43.7	14.9	3.6	1	1896	Crisfield, Md.	Annapolis, Md.
20190		Slp.	Maud.....	16	11	55.2	14.6	3.6	2	1905	Atlantic City, N. J.	Somers Point, N. J.
91644		Slp.	Maud Muller.....	9	8	37.4	14.6	3.7	4	1883	Wicomico County, Md.	Crisfield, Md.
93099	KQGM	Sch.	Maude Palmer.....	1,745	1,485	231.6	42.6	23.5	10	1900	Bath, Me.	Boston, Mass.
91537		Sch.	Maud S.....	45	43	59.1	11.9	6.1	2	1883	Millbridge, Me.	Vinalhaven, Me.
91541		Sch.	Maud S.....	79	44	79.6	23.0	8.2	5	1883	Bath, Me.	Eastport, Me.
91594		Sch.	Maud S.....	25	17	59.0	17.1	4.9	2	1883	Pocomoke City, Md.	Washington, D. C.
91734		Slp.	Maud S.....	9	9	42.5	14.9	3.6	2	1884	Dorchester County, Md.	Cape Charles, Va.
92613		Cat.	Maud S.....	5	5	20.3	11.8	3.0	2	1886	Somers Point, N. J.	Wilmington, Del.
205460		Sch.	Maud Thomas.....	44	38	72.0	21.3	0.7	3	1908	White Haven, Md.	Crisfield, Md.
91699	KIIQS	Sch.	Maud B. Krunn.....	687	633	159.1	35.5	10.7	10	1883	Bath, Me.	Boston, Mass.
91314		Sch.	Maud B. Murray.....	17	16	43.2	15.0	5.3	2	1881	Boothbay, Me.	GloUCESTER, Mass.
92837		Slp.	Maud E. Talmage.....	8	8	40.7	15.9	3.7	1	1898	Gulfport, Va.	Cape Charles, Va.
203802		Sch.	Maud F. Silva.....	59	57	85.0	22.6	10.2	11	1904	GloUCESTER, Mass.	Pensacola, Fla.
91693	KOHV	Sch.	Maud H. Dudley.....	393	327	139.3	33.2	10.7	6	1884	Bath, Me.	Bath, Me.
91544		Sch.	Maud M. Robbins.....	14	7	44.0	16.0	4.4	3	1883	Port Norris, N. J.	Philadelphia, Pa.
92739		Slp.	Maud V. Jones.....	5	5	23.4	12.8	2.9	1	1891	Patchogue, N. Y.	Patchogue, N. Y.
91789		Slp.	Maud V. Mills.....	10	9	41.0	14.5	3.5	1	1885	Dorchester County, Md.	Cape Charles, Va.
210111	LONK	Sch.	Maurice R. Shaw.....	803	803	200.0	35.0	12.4	3	1912	Chesapeake City, Md.	Philadelphia, Pa.
92982		Sch.	Maurice W. Costen.....	9	9	52.0	14.0	2.8	5	1899	Monie, Md.	Annapolis, Md.
93204		Sch. y.	Mavis.....	32	31	59.7	15.0	7.8	4	1901	East Boothbay, Me.	New York, N. Y.
92694	KMLT	Sch.	Mawema.....	453	392	150.0	36.0	11.8	10	1805	Fairhaven, Cal.	San Francisco, Cal.
92440		Sch.	Maxie.....	85	68	93.1	23.0	5.8	1	1902	Freeport, Fla.	Pensacola, Fla.
93003	KRLD	Sch.	Maxine Elliot.....	111	75	65.0	24.0	10.0	17	1901	Essex, Mass.	GloUCESTER, Mass.
92218		Sch.	May.....	8	7	44.8	12.8	3.0	2	1890	Jones Creek, Md.	Annapolis, Md.
93393		Sch.	May.....	21	18	55.0	10.4	4.8	2	1903	Southport, N. C.	Wilmington, N. C.
203570		Slp.	May.....	7	6	32.0	13.4	2.0	1	1903	Non Secour, Ala.	Gulfport, Miss.
20293		Sch.	May.....	7	7	34.8	12.8	2.6	2	1902	Corpus Christi, Tex.	Port Aransas, Tex.
91811		Sch.	May B. Biman.....	16	0	44.0	15.6	4.4	3	1888	Bayton, N. C.	Philadelphia, Pa.
92338		Sch.	May Bell.....	10	10	46.5	12.0	3.0	1	1891	North River, N. C.	Beaufort, N. C.
93313		Sch.	May Belle.....	23	13	54.0	18.1	3.0	4	1902	Biloxi, Miss.	Gulfport, Miss.
16536		Sch.	May Flower.....	25	14	55.5	10.4	4.1	2	Prize.....	Newport News, Va.
91890		Sch.	May Flower.....	42	40	61.0	20.4	4.0	2	1886	Keyport, N. J.	Perth Amboy, N. J.
91897		Sch.	May Flower.....	0	0	50.0	14.0	2.8	3	1880	Calvert County, Md.	Crisfield, Md.
92005		Sch.	May Flower.....	90	86	80.6	20.5	6.2	3	1888	San Francisco, Cal.	San Francisco, Cal.
92548		Sch.	May Flower.....	10	10	53.0	15.0	3.0	5	1893	St. Peters, Md.	Crisfield, Md.
92825		Slp.	May Flower.....	0	5	40.0	12.5	4.2	2	1897	Tappahannock, Va.	Reedville, Va.
93263		Slp.	May Flower.....	6	0	27.0	11.0	4.0	2	1901	Fajardo, P. R.	San Juan, P. R.
200240		Sch.	May Flower.....	18	11	49.9	17.3	3.8	4	1903	Biloxi, Miss.	Gulfport, Miss.
201163		Sch.	May Flower.....	15	15	33.0	11.2	4.7	8	1903	Rio Grande, P. R.	San Juan, P. R.
202118		Sch.	Mayflower.....	8	8	35.3	12.2	3.2	1	1910	Nukicok, Alaska	St. Michael, Alaska
93320		Sch.	May Queen.....	23	13	55.7	16.0	4.4	2	1902	Nowbern, N. C.	Washington, N. C.
204530		Sch.	May R. Paterson.....	58	34	64.0	22.6	6.4	8	1907	Essex, Mass.	Oxford, N. Y.
93102	KQNO	Sch.	May V. Neville.....	1,101	1,042	105.0	40.2	18.4	8	1901	Bath, Me.	New Haven, Conn.
92664	KJBSQ	Sch.	May and Anna Beswick.....	140	106	65.0	27.0	0.0	4	1891	Milford, Del.	Washington, D. C.
93120		Sch.	Mayaguezana.....	44	42	59.0	16.0	7.0	0	1878	Mayaguez, I. H.	San Juan, P. H.
201687		Slp.	Maynard II.....	8	0	31.4	10.6	5.4	2	1905	Bremen, Me.	Castine, Me.

* Formerly schooner Grace Bailey.

* Formerly schooner Joel F. Sheppard.

* Formerly bark Amy.

* Formerly Spanish schooner Mayaguezana.

MERCHANT SAILING VESSELS OF THE UNITED STATES—Continued.

Official No.	Signal letters.	Rig.	Name of vessel.	Gross tonnage.	Net tonnage.	Length.	Breadth.	Depth.	Crew.	When built.	Where built.	Home port (where permanent document issued).
						Feet.	Feet.	Feet.				
210170		Sip. y.	Medora.....	23	23	62.2	14.5	7.5	6	1012	New York, N. Y.	New York, N. Y.
91924		Sch.	Medora Fishor.....	60	63	69.0	23.4	5.0	2	1887	South River, N. Y.	Patchogue, N. Y.
17221		Sip.	Meltowax.....	37	35	58.4	19.8	5.0	3	1850	Brookhaven, N. Y.	Greenport, N. Y.
212378		Sip.	Mejor.....	6	6	27.7	11.0	4.1	1	1914	Falardo, P. R.	San Juan, P. R.
206737	LBGJ	Sch.	Melbourn P. Smith.....	650	528	174.7	35.8	13.0	7	1909	Millbridge, Me.	New York, N. Y.
91509		Sip.	Mells and Bee.....	6	6	35.6	13.7	3.3	4	1882	Dorchester County, Md.	Crisfield, Md.
91777	JTWM	Sch.	Melissa Trask.....	236	198	113.2	20.2	9.7	4	1880	Brewer, Me.	Ellsworth, Me.
90323		Sip.	Melissa Washington.....	10	9	30.5	15.2	3.4	2	1871	Somerset County, Md.	Baltimore, Md.
91204		Sch.	Melissa Webster.....	10	0	47.5	12.3	3.3	2	1873do.....	Tappahannock, Va.
93198		Sip.	Melissa W. Lawrence.....	10	10	48.0	15.5	4.2	6	1901	Oilole, Md.	Crisfield, Md.
17884		Sch.	Melissa and Wesley.....	33	31	55.8	17.6	5.9	3	1864	Somerset County, Md.	Reedville, Va.
91309		Sch.	Mellita.....	68	68	88.0	20.5	5.6	4	1881	Mantowoc, Wis.	Detroit, Mich.
90628		Sch.	Melrose.....	24	23	52.0	20.4	3.6	1	1875	San Francisco, Cal.	San Francisco, Cal.
93272	KRBM	Sch.	Melrose.....	615	542	175.4	37.9	13.9	8	1902	Hoquiam, Wash.	Do.
93195		Sip.	Melson.....	7	7	39.0	13.4	3.2	4	1901	St. Peters, Md.	Crisfield, Md.
90657		Sch.	Melvin S. Ilacou.....	614	584	182.0	33.5	13.6	6	1874	Yermlinton, Ohio	Cleveland, Ohio.
10412		Sch.	Melvina.....	270	257	133.5	27.9	10.2	6	1863	Sheboygan, Wis.	Port Huron, Mich.
92142		Sch.	Melvina.....	36	35	62.2	22.3	3.2	1	1858	San Francisco, Cal.	San Francisco, Cal.
91890		Sch.	Mena Branch.....	5	5	45.9	13.1	3.4	1	1888	Sanford, N. C.	Newport, N. C.
92931		Sch.	Menard Bros.....	20	12	53.9	18.0	4.2	3	1889	Bayou LaCombe, La.	New Orleans, La.
200310		Sch.	Mendocino.....	79	60	87.0	21.0	4.0	6	1903	Gloucester, Mass.	Galveston, Tex.
91551		Sch.	Menominee.....	455	433	166.2	33.1	10.9	5	1883	Millwaukee, Wis.	Ogdensburg, N. Y.
91153		Sch.	Mentor.....	82	78	73.5	23.6	6.7	3	1879	Phillipsburg, Me.	Castine, Me.
155201	KJQF	Sch. y.	Mercedes.....	22	21	46.6	16.2	5.2	0	1891	Tottenville, N. Y.	Boston, Mass.
205529		Sch.	Mercedes Baltar.....	19	11	50.0	17.7	3.8	4	1908	Biloxi, Miss.	Gulfport, Miss.
92905		Sip.	Merl.....	5	5	35.0	12.6	3.1	1	1890	Hopewell, Md.	Annapolis, Md.
92039		Sch. y.	Merlin.....	21	20	44.0	14.4	6.0	2	1883	Fort Howard, Wis.	Millwaukee, Wis.
92187	KIIFN	Sch. y.	Merlin.....	06	02	96.1	23.3	10.2	11	1889	Boston, Mass.	Boston, Mass.
92585	KMFV	Sch.	Merriam.....	855	823	193.1	34.7	16.0	3	1894	Noank, Conn.	Philadelphia, Pa.
203197		Sch.	Merrima.....	640	595	182.6	35.0	12.0	4	1916	Cocoonoke City, Md.	Baltimore, Md.
92527		Sip.	Marty.....	7	6	28.1	11.8	4.8	2	1893	Cape Elizabeth, Me.	Portland, Me.
93000		Sch.	Messenger.....	9	8	45.9	13.1	3.4	2	1878	Somerset County Md.	Newport, N. C.
100255		Sch.	Metacomb.....	852	810	178.0	34.1	17.6	3	1380	Detroit, Mich.	New York, N. Y.
92304	KJNF	Sch.	Metear.....	600	618	177.3	38.4	13.5	9	1891	Port Blakeley, Wash.	San Francisco, Cal.
93340		Sch.	Metear.....	14	13	44.2	12.5	3.2	1	1902	Smyrna, N. O.	Beaufort, N. C.
200325		Lgr	Metear.....	7	5	35.0	11.4	3.2	1	1903	Morgan City, La.	Brashear, La.
204750		Sch.	Metear.....	7	7	38.0	14.0	2.3	2	1907	Matagorda, Tex.	Port Lavaca, Tex.
92726	KMBQ	Sch.	Metha Nelson.....	460	399	166.0	30.0	11.9	8	1896	Falhaven, Cal.	San Francisco, Cal.
92701	KMQR	Sch.	Methobeseo.....	376	318	136.4	31.4	11.8	6	1895	Rockland, Me.	Rockland, Me.
93111	KQRJ	Sch.	Metfno.....	112	112	112.1	31.0	9.8	4	1901do.....	Do.
93093		Sip.	Metompink.....	11	11	45.0	16.6	4.2	1	1900	Guilford, Va.	Cape Charles, Va.
91941		Sch.	Miami.....	38	36	56.0	20.7	4.4	1	1897	Alameda, Cal.	San Francisco, Cal.
91269		Sch.	Michael Martin.....	30	19	66.0	18.5	5.5	7	1890	Baltimore, Md.	Wilmington, Del.
91307		Sch.	Middlesex.....	618	587	186.0	32.5	12.4	7	1881	St. Clair, Mich.	Cleveland, Ohio.
92289		Sip.	Mignon.....	5	5	27.1	11.3	3.3	7	1891	Key West, Fla.	Key West, Fla.
75730		Sch.	Mike Corry.....	260	361	163.6	29.3	10.8	6	1874	Two Rivers, Wis.	Port Huron, Mich.
93048	KQDJ	Sch. y.	Milladi.....	31	26	56.7	15.2	8.0	4	1900	South Boston, Mass.	Rohmond, Va.
92008		Sip.	Millcah A. Parks.....	7	7	40.0	13.7	3.0	2	1894	Fairmount, Md.	Alexandria, Va.
201610		Sip.	Mildred.....	9	5	32.0	11.8	0.3	2	1904	Wiscasset, Me.	Stonington, Me.
208729		Sch.	Mildred.....	81	67	82.0	22.0	5.5	4	1911	Solomons, Md.	Washington, D. C.
24558		Sch.	Mildred Addison.....	35	33	67.6	21.5	5.1	2	1870	Somerset County, Md.	Baltimore, Md.
93317		Sip.	Mildred II.....	8	8	42.5	14.4	3.9	4	1902	Orpole, Md.	Crisfield, Md.
92962		Sip.	Mildred Bennett.....	8	8	42.0	14.2	3.3	4	1899	Fairmount, Md.	Cape Charles, Va.
92468		Sip.	Mildred Goudy.....	24	22	44.5	16.1	3.9	1	1892	Kennebunk, Me.	Portland, Me.
92690		Sch.	Mildred May.....	54	53	69.4	22.4	0.1	3	1896	Brooksville, Mo.	Dear Isle, Me.
93333		Sch.	Mildred May.....	59	53	60.1	22.2	5.6	4	1902	Elizabeth City, N. C.	Baltimore, Md.
200011		Sch.	Mildred Robinson.....	121	86	98.4	24.2	11.4	17	1903	Essex, Mass.	Boston, Mass.
92271		Sch.	Millard.....	80	52	83.0	23.0	6.2	2	1891	Athens, N. Y.	Boston, Mass.
92814		Sch.	Millard.....	6	6	37.0	12.4	0.6	6	1897	Carthage, Mo.	Crisfield, Md.
90202		Sch.	Millie Frank.....	6	47	68.5	23.8	5.9	3	1870	Port Jefferson, N. Y.	Newport News, Va.
92205	KJDP	Sch.	Millie R. Hohannan.....	686	579	162.5	30.0	13.2	7	1891	Millford, Del.	Philadelphia, Pa.
91389		Sch.	Milton Ross.....	18	17	52.1	15.6	4.5	3	1881	Baltimore, Md.	Newport News, Va.
93191		Sip.	Milton F. Yeakel.....	7	7	42.0	14.2	3.3	4	1901	St. Peters, Md.	Crisfield, Md.
93299		Sch.	Milton B. Lanford.....	18	18	63.5	17.0	4.8	2	1902	Orpole, Md.	Newport News, Va.
203289		Sip. y.	Mimosa II.....	18	15	48.5	12.0	0.5	2	1903	South Boston, Mass.	New York, N. Y.
92922		Sch.	Mina Perry.....	18	12	54.5	15.8	3.0	1	1890	Smyrna, N. O.	Beaufort, N. C.
93130	KQTR	Sch.	Mindoro.....	670	642	184.0	38.5	14.0	0	1901	Alameda, Cal.	San Francisco, Cal.
208298		Sch.	Mineola.....	55	27	70.7	20.8	8.4	8	1910	Milton, Fla.	Pensacola, Fla.
16628		Sch.	Minerva.....	222	211	123.5	20.7	9.8	5	1893	Black River, Ohio.	Chicago, Ill.
91091		Sch.	Minerva Ann.....	6	6	43.0	11.3	2.8	2	1878	Crisfield, Md.	Newport News, Va.
201200	KTOV	Sch.	Mingo.....	954	865	193.0	35.0	17.6	5	1904	Noank, Conn.	Philadelphia, Pa.
201620	KTLW	Sch.	Mingo.....	397	371	170.5	27.0	0.6	6	1904	Newburgh, N. Y.	Port Arthur, Tex.
92508		Sch.	Mingo.....	712	681	198.5	54.0	12.0	6	1893	Marion, Mich.	Buffalo, N. Y.
90558		Sch.	Minnichahn.....	10	0	66.2	12.7	2.8	4	1873	Cambridge, Md.	Crisfield, Md.
16510		Sch.	Minncola.....	68	64	69.3	21.2	7.0	2	1860	Ellsworth, Me.	Bangor, Me.
91270		Sip.	Minnic.....	9	8	41.7	15.1	1.1	5	1880	Cambridge, Md.	Baltimore, Md.

1 Formerly schooner-yacht Oriole.

2 Formerly schooner Iron State.

3 Formerly schooner J. O. Thayer.

4 Formerly schooner Thos. H. Bailey Brown.

MERCHANT SAILING VESSELS OF THE UNITED STATES—Continued.

Official No.	Signal letters.	Rig.	Name of vessel.	Gross tonnage.	Net tonnage.	Length.	Breadth.	Depth.	Crew.	When built.	Where built.	Home port (where permanent document issues).
						Feet.	Feet.	Feet.				
91978		Slp.	Minnie	7	7	30.7	11.7	3.2	1	1887	Linwood, N. J.	Somers Point, N. J.
92307		Slp.	Minnie	6	6	36.7	11.6	3.1	2	1896	Smiths Island, Md.	Reedville, Va.
92308		Slp.	Minnie	5	5	36.5	12.9	2.1	2	1893	Crisfield, Md.	Crisfield, Md.
90898		Slp.	Minnie A.	7	6	28.5	12.5	3.3	2	1876	Greenport, N. Y.	Greenport, N. Y.
202689		Sch.	Minnie Avant.	48	41	66.0	22.4	4.9	3	1905	Pascagoula, Miss.	Gulfport, Miss.
91956		Slp.	Minnie Blanche.	8	7	36.0	12.4	2.6	1	1887	Pocomoke City, Md.	Reedville, Va.
201450		Slp.	Minnie Blanche.	5	5	38.0	13.0	2.8	3	1903	Whitehaven, Md.	Crisfield, Md.
16498		Sch.	Minnie Chace.	34	32	54.1	19.1	5.7	2	1883	Fall River, Mass.	Castine, Me.
92044		Slp.	Minnie Estelle.	6	6	31.0	11.5	2.6	2	1888	Pocomoke City, Md.	Reedville, Va.
16666		Sch.	Minnie Grey.	10	9	42.4	12.8	3.8	2	1886	Mobile, Ala.	Apalachicola, Fla.
91167		Sch.	Minnie Kershaw.	10	10	49.4	11.4	3.0	2	1879	Washington, D. C.	Reedville, Md.
92733		Slp.	Minnie May.	7	7	40.6	13.3	3.3	2	1896	Oricle, Md.	Crisfield, Md.
91550		Sch.	Minnie Mueller.	199	189	120.0	26.4	9.7	4	1883	Fort Howard, Wis.	Chicago, Ill.
93323		Sch.	Minnie Otis.	29	23	56.7	22.7	4.4	4	1893	Logtown, Miss.	Baltimore, Md.
91838		Sch.	Minnie S.	34	24	56.6	18.4	5.3	3	1883	Solomons Island, Md.	Baltimore, Md.
16651		Sch.	Minnie Blauson.	317	271	190.0	29.0	10.0	6	1867	Green Bay, Wis.	New York, N. Y.
203546		Slp.	Minnie V.	10	8	45.3	15.7	3.0	3	1906	Wenona, Md.	Crisfield, Md.
93096	KQJM	Sch.	Minnie A. Calne.	880	779	195.5	41.0	15.2	9	1900	Seattle, Wash.	San Francisco, Cal.
91387		Sch.	Minnie B. Chambers.	8	5	40.5	9.7	3.2	3	1881	Tappahannock, Va.	Reedville, Va.
91666		Sch.	Minnie E. Orton.	431	410	172.0	31.0	11.6	6	1884	Marine City, Mich.	Port Huron, Mich.
92791		Slp.	Minnie M. North.	7	7	40.5	14.3	3.0	3	1897	Hills Point, Md.	Philadelphia, Pa.
93073		Slp.	Minnie M. Thompson.	8	8	42.8	14.0	3.5	3	1900	Kent Island, Md.	Crisfield, Md.
85762		Sch.	Minnie May Kirwan.	56	53	75.7	23.7	6.7	3	1882	Whitehaven, Md.	Baltimore, Md.
91550		Sch.	Minnie and Emma.	88	71	93.0	24.0	6.4	4	1883	Pocomoke City, Md.	Newport News, Va.
91508		Sch.	Minnie and Helen.	27	26	64.7	17.2	4.6	3	1882	Talbot County, Md.	Baltimore, Md.
93323		Sch.	Minnie and Maud.	29	17	51.6	18.0	4.4	1	1902	Elisabeth City, N. C.	Baltimore, Md.
16149		Sch.	Minstrel.	50	48	58.7	17.7	7.0	3	1843	Lexen, Mass.	Manteo, N. C.
204244		Sch.	Mions.	25	16	69.0	19.7	4.7	6	1907	Bay St. Louis, Miss.	Gulfport, Miss.
212428		Sch.	Miracle.	22	15	66.8	18.3	3.9	5	1914	Seymour, Miss.	Do.
206713		Slp.	Miramar.	5	5	24.8	9.6	4.0	3	1909	Culebra, P. R.	San Juan, P. R.
93396		Sch.	Miriam.	54	40	81.0	22.7	6.0	2	1903	Madison, Md.	Cape Charles, Va.
91154		Sch.	Mischief.	43	41	61.5	19.9	5.9	3	1879	Wilmington, Del.	Marblehead, Mass.
92201		Cat.	Mischief.	7	7	27.3	12.3	3.0	1	1882	Osterville, Mass.	Vineyard Haven, Mass.
202665		Sch.	Mischief.	8	7	38.0	13.2	2.6	2	1902	Biloxi, Miss.	Mobile, Ala.
202591		Sch.	Mississippi.	25	17	50.6	19.2	4.0	5	1905	Dellale, Miss.	New Orleans, La.
93158		Sch.	Missouri.	18	18	56.0	16.5	3.3	2	1901	Smyrna, N. O.	Beaufort, N. C.
92558		Sch.	Missouri Stiglets.	17	10	53.4	17.9	3.0	2	1893	Stonewall, Miss.	Gulfport, Miss.
91217		Slp.	Mist.	6	6	31.3	11.1	3.3	1	1890	Canarste, N. Y.	Patuxent, N. Y.
92296		Slp.	Mispah.	6	6	29.4	11.2	5.5	1	1891	Friendship, Me.	Schias, Me.
92166		Sch.	Mitico.	777	738	194.0	34.6	14.0	7	1890	Marine City, Mich.	Duluth, Minn.
17785		Lgr.	Mlada Boyvina.	9	5	55.8	12.2	3.4	2	1866	Madisonville, La.	New Orleans, La.
91374		Sch.	Mobjack.	8	8	43.0	11.8	3.0	4	1874	Somerset County, Md.	Crisfield, Md.
202378		Sch.	Mocking Bird.	38	27	70.0	22.4	5.3	3	1906	Salisbury, Md.	Do.
92406		Slp.	Modoo.	6	6	34.0	11.5	2.8	1	1872	Bellport, N. Y.	Patuxent, N. Y.
92513		Slp.	Mogul.	9	9	30.5	11.7	5.5	2	1893	Bremen, Me.	Provincetown, Mass.
117077	KRDT	Slp. y.	Mohican.	10	10	46.8	11.5	6.2	1	1901	Boston, Mass.	Boston, Mass.
201603	KTNG	*Sch.	Mollno.	964	865	193.6	35.0	17.6	4	1894	Noank, Conn.	Philadelphia, Pa.
92817		Slp.	Mollie A.	6	6	40.0	13.4	3.0	4	1897	Hollands Island, Md.	Crisfield, Md.
92972		Slp.	Mollie E.	6	6	41.5	14.0	2.8	4	1899	do	Do.
92790		*Sip.	Mollie Hogan.	23	23	56.3	15.0	4.5	2	1897	Alexandria Bay, N. Y.	Cape Vincent, N. Y.
91360		Slp.	Mollie E. Leonard.	10	9	42.8	15.6	3.0	6	1881	Dorchester County, Md.	Baltimore, Md.
91991		Sch.	Mollie S. Bell.	10	10	52.0	13.4	5.3	2	1891	Somerset County, Md.	Manteo, N. C.
203704		Sch.	Mollie V. Leonard.	59	48	82.5	22.8	6.1	3	1894	Cambridge, Md.	Baltimore, Md.
207547		Sch. y.	Molliton.	18	18	46.5	14.0	6.2	5	1910	San Francisco, Cal.	San Francisco, Cal.
202070		Sch.	Molly.	8	8	31.8	13.4	5.0	1	1905	Osterville, Mass.	Vineyard Haven, Mass.
201058	KTFE	Sch.	Momle T.	590	475	189.2	36.5	13.3	7	1904	Mystic, Conn.	Wilmington, Del.
127649	KQWR	Sch. y.	Monataka.	26	23	56.2	15.4	6.7	3	1901	Boston, Mass.	Boston, Mass.
92930	KPHL	*Sch.	Monitor.	955	866	193.0	35.0	17.0	4	1899	Noank, Conn.	Philadelphia, Pa.
93161	KLBT	*Sch.	Monitor.	137	100	109.0	25.4	10.8	21	1901	Essex, Mass.	Gloucester, Mass.
201270		Sch.	Mono.	142	126	89.0	31.0	7.2	3	1904	San Francisco, Cal.	San Francisco, Cal.
208280	LBSQ	*Sch.	Monocacy.	973	904	202.2	40.1	14.4	3	1911	Elkton, Md.	Baltimore, Md.
16518		Sch.	Monomoy.	25	24	44.2	17.1	6.8	2	1829	Somerset, Mass.	Stonington, Me.
90252		Slp.	Monsoon.	8	8	36.8	14.0	3.0	2	1871	Jamesport, N. Y.	Sag Harbor, N. Y.
93052	KQDT	Ywl. y.	Monsoon.	18	18	40.7	14.7	4.0	1	1900	Brunswick, Ga.	Norfolk, Va.
201038	KTNS	Sch.	Monterey.	1,854	1,694	206.0	39.5	24.0	11	1878	Southampton, England	San Francisco, Cal.
91703		Sch.	Montezuma.	72	69	73.3	26.2	5.9	2	1884	San Francisco, Cal.	Do.
93397		Sch.	Montezuma.	2,722	2,710	349.0	48.0	21.6	8	1903	West Bay City, Mich.	Duluth, Minn.
211897		Slp.	Monsa.	8	8	37.0	13.7	2.4	2	1914	Port Royal, S. O.	Beaufort, B. C.
93349		Sch.	Moanang.	117	72	99.0	24.0	11.4	20	1903	Gloucester, Mass.	Gloucester, Mass.
16886	HNQ	Sch.	Moonlight.	108	100	107.9	30.3	9.3	6	1855	Halleville, N. J.	Catale, Me.
91038		Sch.	Moonlight.	10	9	54.0	13.8	3.7	6	1877	Somerset County, Md.	Crisfield, Md.
91686		Sch.	Moravia.	1,067	1,014	213.3	39.8	16.8	8	1888	West Bay City, Mich.	Duluth, Minn.
93190		Lgr.	Morgan City.	7	5	36.0	11.5	3.2	1	1901	Berwick, La.	Brashear, La.
90897		Sch.	Morning Light.	35	33	67.8	22.4	4.6	8	1876	Camden, N. J.	Baltimore, Md.
16791	HNDB	Rk.	Morning Star (whaling).	238	228	104.0	25.6	15.1	31	1853	Dartmouth, Mass.	New Bedford, Mass.

1 Formerly schooner Mollie B. Chambers.

2 Formerly schooner G. W. Robertson.

3 Formerly sloop-yacht Suzette.

4 Formerly schooner George F. Scannell.

5 Formerly schooner-yacht Colleen Dawn.

6 Formerly British ship Cypromene.

MERCHANT SAILING VESSELS OF THE UNITED STATES—Continued.

Official No.	Signal letters.	Rig.	Name of vessel.	Gross tonnage.	Net tonnage.	Length.	Breadth.	Depth.	Crew.	When built.	Where built.	Home port (where permanent document issues).
						Feet.	Feet.	Feet.				
203331		Sch.	Morning Star.....	121	85	99.0	24.0	11.6	22	1906	Essex, Mass.	Gloucester, Mass.
92477		Sch.	Morning Star.....	34	32	65.3	18.4	4.3	2	1892	Grays Creek, Md.	Newport News, Va.
92245	KHSQ	Sch.	Morris and Cliff.....	132	125	84.2	23.5	7.2	3	1890	Rockland, Me.	Rockland, Me.
205818		Slp.	Morrison O.....	7	7	38.4	13.8	2.7	5	1908	Thomas, Md.	Crisfield, Md.
211492		*Sch.	Moslem.....	963	870	195.0	35.0	17.6	4	1913	Noank, Conn.	Philadelphia, Pa.
91042	JSRF	Rg.	Motley.....	590	530	142.3	31.5	17.4	8	1877	Maclias, Me.	New York, N. Y.
91968		Sch.	Mount Hope.....	1,105	989	204.0	42.4	19.7	7	1887	Camden, Me.	Do.
209721	LCHW	*Sch.	Mount Hope.....	1,801	1,684	244.7	44.1	19.9	4	1912	Ithaca, Mo.	Fall River, Mass.
93114		Sch.	Mount Vernon.....	49	46	64.5	21.4	5.6	4	1901	Elliotts Key, Fla.	Key West, Fla.
17767		Sch.	Mountain View.....	43	41	61.0	24.2	4.5	1	1867	San Francisco, Cal.	San Francisco, Cal.
92081	KMLQ	Sch.	Muriel.....	636	483	162.0	36.8	11.8	9	1895	Alameda, Cal.	Do.
93152	KQWO	Sch. y.	MURIEL.....	72	72	83.6	20.4	11.5	15	1901	Shooter Island, N. Y.	New York, N. Y.
201188		Sch.	Muriel.....	120	83	104.9	21.3	11.3	22	1904	Essex, Mass.	Boston, Mass.
92419		*Sch.	Musconetcong.....	843	804	192.1	35.3	15.3	3	1890	Noank, Conn.	New York, N. Y.
91758		Sch.	Myron Butman.....	424	403	104.3	31.2	10.2	2	1935	Gibraltar, Mich.	Milwaukee, Wis.
93310		Slp.	Myrtle.....	9	9	30.0	11.7	5.7	2	1902	Friendship, Me.	Belfast, Me.
205812		Slp.	Myrtle.....	8	8	40.2	14.5	2.9	4	1908	Hudson, Md.	Baltimore, Md.
201304		Sch.	Myrtle Lewis.....	20	13	60.3	17.8	3.7	5	1904	Biloxi, Miss.	Gulfport, Miss.
200396		Slp.	Myrtle Virginia.....	6	5	40.0	13.0	2.8	1	1903	Chester, Va.	Cape Charles, Va.
90672		Sch.	Mystery.....	28	17	55.8	18.7	4.5	2	1876	Stratton, N. C.	Newbern, N. C.
91454	JWFM	Slp. y.	Mystery.....	37	35	69.5	18.3	6.7	3	1882	Ialip, N. Y.	Ellsworth, Me.
91791		Slp.	Mystery.....	6	6	30.6	13.0	2.4	1	1885	Tres Palacios, Tex.	Port Lavaca, Tex.
92342		Sch.	Mystery.....	15	14	36.6	12.8	4.1	3	1891	Rhodes Key, Fla.	Key West, Fla.
92566		Sch.	Mystery.....	5	5	37.4	0.7	2.4	1	1894	Shallotte, N. C.	Wilmington, N. C.
201418	KTFS	Sch.	Mystery.....	114	78	98.5	23.8	11.2	9	1904	Gloucester, Mass.	Gloucester, Mass.
205968		Slp.	Mystery.....	10	8	104.9	13.9	3.8	1	1908	Beaumont, Tex.	Port Arthur, Tex.
92473		Sch.	Mystic.....	10	11	56.0	10.1	4.2	5	1892	Orleans, Md.	Crisfield, Md.
205824	KWSJ	Sch.	Mystic (whaling).....	259	202	123.0	30.1	10.7	22	1908	Myrao, Conn.	New Bedford, Mass.
92776		Slp.	Mystic Belle.....	8	8	34.5	11.0	6.0	2	1897	Brooklin, Me.	Portsmouth, N. H.
N.												
10586	IJNP	Sch.	N. E. Ayer.....	249	199	114.9	29.8	8.7	5	1865	Milton, Del.	Bangor, Me.
18790	JPMH	Sch.	N. H. Burrow.....	252	239	125.0	32.0	9.5	5	1874	Oreenbank, N. J.	New York, N. Y.
130940		Sch.	N. J. Mercodes.....	7	5	33.3	14.0	3.1	2	1901	Avon, N. C.	Elizabeth City, N. C.
130631		Slp.	Nalad.....	9	9	29.7	13.0	4.3	1	1893	Greenport, N. Y.	Greenport, N. Y.
130914		Slp.	Nanoy O.....	11	8	34.8	15.2	3.0	2	1901	Harris Neck, Ga.	Savannah, Ga.
130605		Sch.	Nancy Haikes.....	10	0	62.5	14.2	3.2	2	1892	Orleans, Md.	Heedville, Va.
130295		Slp.	Nancy L. Cosler.....	14	8	40.0	15.2	4.2	4	1884	Bridgeton, N. J.	Philadelphia, Pa.
130239		Sch.	Nannio Gertrudo.....	31	28	55.1	19.3	5.4	3	1882	Sojomonas Island, Md.	Baltimore, Md.
141055		*Sch.	Nantlooke.....	730	642	202.0	33.0	13.2	3	1900	Elkton, Md.	Parth Anboy, N. J.
205800		*Sch.	Nantlooke.....	771	735	203.6	35.4	13.0	4	1908	Sharptown, Md.	Baltimore, Md.
130857	KWRQ	Slp. y.	Narcisatus.....	23	23	50.5	15.4	6.4	3	1900	New York, N. Y.	Boston, Mass.
206268		Slp.	Narcisatus.....	8	8	30.1	11.6	4.0	1	1908	Camden, Me.	Bangor, Me.
130329	KCVT	Sch.	Nat Meador.....	278	224	119.8	29.8	10.3	5	1885	Wiscasset, Me.	Bath, Me.
130708		Slp.	Natalio.....	6	5	28.8	9.8	4.0	3	1885	Kennebunk, Me.	Boston, Mass.
206338		Slp.	Natalio.....	10	8	37.0	14.0	3.3	2	1911	Port Royal, S. C.	Beaufort, S. C.
211861		Sch.	Natalio Hammond.....	110	67	102.7	22.9	11.1	19	1913	Essex, Mass.	Gloucester, Mass.
130377		Slp.	Natalio Lucus.....	6	0	20.0	12.8	3.2	2	1887	Patchogue, N. Y.	Sag Harbor, N. Y.
130997		Sch.	Natalio J. Nelson.....	117	78	97.0	24.0	11.8	18	1903	Essex, Mass.	Provincetown, Mass.
130954		Sch.	Nathan F. Cobb.....	7	6	39.0	13.0	2.8	1	1902	Oyster, Va.	Cape Charles, Va.
130600		Slp.	Native.....	0	0	40.0	11.4	2.5	1	1892	Smyrna, N. C.	Beaufort, N. C.
208286		Slp.	Native.....	18	18	47.0	16.5	5.5	8	1910	Mayaguez, P. R.	San Juan, P. R.
130080		Slp.	Nautilus.....	9	9	38.2	14.0	3.6	5	1876	Abaco, N. Y.	Annapolis, Md.
130542		Sch. y.	Nautilus.....	21	21	52.0	13.5	9.3	4	1891	Brooklyn, N. Y.	Boston, Mass.
203390		Sch.	Navahoe.....	16	8	49.0	18.0	3.3	4	1900	Biloxi, Miss.	New Orleans, La.
130230		Sch.	Navigawaw.....	8	8	27.6	12.9	4.0	1	1882	Ellsworth, Me.	Castine, Me.
130580		*Sch.	Nay Aug.....	843	804	192.1	35.3	15.3	3	1890	Noank, Conn.	New York, N. Y.
130473		Slp. y.	Nebula.....	16	15	35.0	12.2	7.7	2	1885	Boston, Mass.	Boston, Mass.
210647		Slp.	Ned.....	7	7	37.8	11.1	3.4	2	1912	Sherwood, Md.	Baltimore, Md.
203991		Sch.	Nell Johnson.....	41	21	65.7	20.0	6.5	11	1907	Greenwich, N. J.	Philadelphia, Pa.
204010	KWHH	Slp. y.	Nellth.....	21	13	40.0	10.7	8.2	3	1907	Bristol, R. I.	S. W. Harbor, Me.
18699		Slp.	Nellth.....	9	9	35.0	14.0	3.5	2	1808	New York, N. Y.	Perth Amboy, N. J.
18782	JNSB	Sch.	Nellth.....	142	134	108.0	26.0	7.1	3	1873	Church Creek, Md.	Wilmington, Del.
130120		Sch.	Nellth.....	12	11	35.0	13.6	4.4	1	1878	Thvorton, R. I.	Boston, Mass.
130358		Slp.	Nellth.....	9	9	36.0	13.6	3.7	4	1886	Cambridge, Md.	Baltimore, Md.
130832		Sch.	Nellth.....	8	7	37.0	15.0	3.1	1	1890	East Fowl River, Ala.	Mobile, Ala.
130049		Sch.	Nellth.....	9	5	42.6	12.8	2.3	3	1901	Swanboro, N. C.	Beaufort, N. C.
130225		Slp.	Nellth H.....	23	21	52.0	17.1	3.5	1	1884	Woolwich, Me.	Bath, Me.
130560		Slp.	Nello C.....	5	5	27.0	12.5	3.8	2	1878	Bluepoint, N. Y.	New York, N. Y.
130434	KDPS	Sch.	Nellie Dixon.....	111	68	101.9	23.4	9.1	22	1889	Boston, Mass.	Boston, Mass.
18793	JPKD	Sch.	Nellie Eaton.....	118	99	87.5	26.0	8.1	4	1874	Calais, Me.	Do.
130480		Slp.	Nellie Florence.....	6	6	44.0	11.5	3.0	1	1890	Smyrna, N. C.	Beaufort, N. C.
18768	JMHC	Sch.	Nellie Grant.....	130	132	93.8	26.0	9.0	4	1873	Ellsworth, Me.	Ellsworth, Me.
130538		Sch.	Nellie Grant.....	19	18	43.0	15.3	7.0	4	1891	Harpwell, Me.	Tampa, Fla.
130431		Slp.	Nellie Hayes.....	6	6	31.2	13.1	3.2	1	1886	Bayport, N. Y.	Patchogue, N. Y.

1 Formerly schooner George Nevinger.

* Formerly schooner-barge Lewis Thompson.

MERCHANT SAILING VESSELS OF THE UNITED STATES—Continued.

Official No.	Signal letters.	Rig.	Name of vessel.	Gross tonnage.	Net tonnage.	Length.	Breadth.	Depth.	Crew.	When built.	Where built.	Home port (where permanent document issues).
						Feet.	Feet.	Feet.				
209579		Sch.	Nellie L.	19	11	49.1	17.1	4.0	4	1912	Biloxi, Miss.	Gulfport, Miss.
130748		Sch.	Nellie Lee	9	7	35.0	12.2	4.0	2	1897	Poquoson, Va.	Richmond, Va.
130063		Slp.	Nellie Pinder	6	6	25.6	12.0	4.0	3	1876	Key West, Fla.	Key West, Fla.
18731		Sch.	Nellie Redington	84	775	203.9	33.8	13.9	9	1872	Cleveland, Ohio	Buffalo, N. Y.
130294		Sch.	Nellie Reed	16	9	54.5	13.6	4.3	3	1883	Somerset County, Md.	Alexandria, Va.
209257		Sch.	Nellie Rich	45	43	67.0	23.0	4.3	1	1874	San Francisco, Cal.	San Francisco, Cal.
130007		Slp.	Nellie Somers	8	6	42.0	14.4	3.0	2	1911	Hunting Creek, Va.	Cape Charles, Va.
130043		Slp.	Nellie White	7	7	40.0	14.1	3.5	5	1901	St. Peters, Md.	Annapolis, Md.
130899		Sch.	Nellie Wood	12	12	38.8	13.0	4.1	1	1901	Newell, Wash.	Tacoma, Wash.
130281		Slp.	Nellie E. Nichols	10	9	40.1	14.2	3.4	4	1683	Cambridge, Md.	Reedville, Va.
209215		Slp.	Nellie L. Byrd	22	18	53.6	16.7	4.8	6	1911	Orloie, Md.	Crisfield, Md.
130270	KBNH	Sch.	Nellie W. Craig	492	468	146.0	35.4	14.0	6	1883	Port Jefferson, N. Y.	New York, N. Y.
130533		Sch.	Nellie and Mary	21	13	49.3	17.0	4.9	0	1891	Bridgeton, N. J.	Philadelphia, Pa.
130268		Sch.	Nellie and Mattie	23	13	58.3	18.2	4.2	2	1883	Bridgeton, N. J.	Wilmington, Del.
130498		Sch.	Nelly Bly	57	54	78.0	23.0	5.0	2	1890	Solomons Island, Md.	Crisfield, Md.
130009		Sch.	Nels Johnson	18	17	49.3	16.6	4.1	1	1892	Biloxi, Miss.	Gulfport, Miss.
202886		Sch.	Nelson	34	31	46.3	16.2	5.2	2	1893	Pottsville, N. Y.	Albany, N. Y.
17670		Sch.	Nelson Bloom	540	621	197.7	31.2	11.3	0	1863	Cleveland, Ohio	Toledo, Ohio
130211		Sch.	Nelson O. Holland	664	636	187.0	31.8	11.2	6	1881	Marine City, Mich.	Port Huron, Mich.
20847		Sch.	Nelson W. Flek	108	101	99.0	22.1	5.0	1	1903	ChAMPLAIN, N. Y.	Plattsburgh, N. Y.
130205		Sch.	Nelson Y. McFarland	69	65	71.6	21.5	7.0	3	1881	Essex, Mass.	Castine, Me.
130825		Slp.	Neona	8	5	30.7	12.8	3.0	1	1899	Skidaway Island, Ga.	Savannah, Ga.
130639	KIIDM	Slp. y.	Neptune	32	30	47.0	16.5	0.0	6	1890	Boston, Mass.	Boston, Mass.
19101	HNVW	Sch.	Neptune	109	92	84.0	23.7	7.7	4	1850	East Machias, Me.	Machias, Me.
18692		Sch.	Neptune	44	42	69.0	21.9	6.1	3	1871	Accomac County, Va.	Baltimore, Md.
130425		Slp.	Neptune	6	6	31.5	14.0	3.0	2	1888	Montgomery, Ga.	Savannah, Ga.
130794		Sch.	Neptune	12	8	46.5	13.7	3.6	1	1898	Smyrna, N. O.	Newbern, N. C.
203304	KVNF	Sch.	Neshaminy	721	623	177.0	35.0	14.2	3	1906	Noank, Conn.	Philadelphia, Pa.
203480	KWQS	Sch.	Nesquehoning	697	580	195.0	35.0	17.6	3	1908	do.	New York, N. Y.
130070		Coat.	Neslor	8	8	24.3	11.2	4.0	1	1894	Hartford, Mass.	Vineyard Haven, Mass.
130892		Sch.	Neslor	7	5	38.8	10.8	2.6	1	1900	Beaufort, N. C.	Beaufort, N. C.
130071		Sch.	Nettie	12	12	40.0	14.0	3.0	2	1870	San Bernard, Tex.	Port Lavaca, Tex.
130273		Sch.	Nettie	65	62	69.1	24.7	6.9	2	1883	San Francisco, Cal.	San Francisco, Cal.
205462		Slp.	Nettie Belle	9	8	37.3	14.0	3.3	2	1903	Savage Island, S. C.	Beaufort, B. C.
130277		Sch.	Nettie Cummings	7	7	49.1	11.3	3.0	3	1883	Talbot County, Md.	Baltimore, Md.
130902		Sch.	Nettie Franklin	102	68	93.2	24.8	9.6	11	1901	Essex, Mass.	Pensacola, Fla.
202722		Slp.	Nettie May	6	6	40.2	11.6	2.3	1	1905	Beaufort, N. C.	Beaufort, N. C.
130317	KORV	Sch.	Nettie Shipman	338	287	118.3	35.0	10.0	0	1884	Port Jefferson, N. Y.	New York, N. Y.
130320		Sch.	Nettie A. Foxwell	10	9	50.0	13.0	3.2	4	1884	Dorchester County, Va.	Baltimore, Md.
130754		Sch.	Nettie B. Greenwell	36	36	72.0	19.3	5.3	3	1897	Madison, Md.	Do.
130344		Slp.	Nettie J. Booth	10	9	41.0	14.5	3.5	6	1885	Dorchester County, Md.	Do.
130005		Slp.	Nettie J. Luce	16	10	43.0	17.0	4.5	1	1870	New London, Conn.	Reedville, Va.
204841		Slp.	Nettie K. Mitchell	8	8	36.0	13.0	3.2	1	1907	Port Republic, N. J.	Somers Point, N. J.
130269		Sch.	Nettie R. Evans	22	21	49.0	18.3	6.1	2	1883	Sharptown, Md.	Crisfield, Md.
130490		Sch.	Nettie	5	5	30.0	10.0	4.0	0	1854	Gloucester, Mass.	Salem, Mass.
130487		Sch.	Nettie	16	9	49.0	16.0	3.5	4	1902	Soranton, Miss.	Gulfport, Miss.
130706		Sch.	Neva Pearl	15	15	43.4	16.2	4.5	2	1895	Straits, N. O.	Beaufort, N. C.
130094		Slp.	Nevada	16	15	43.0	17.0	4.8	2	1876	New London, Conn.	New Haven, Conn.
201653		Sch.	Nevada	13	13	45.0	13.0	3.0	1	1904	Smyrna, N. O.	Beaufort, N. C.
200573		Sch.	New Design	17	10	48.5	18.4	3.9	4	1903	Biloxi, Miss.	Gulfport, Miss.
130428		Sch.	New Hope	7	5	34.0	12.4	2.8	2	1888	do.	Mohle, Ala.
18408		Sch.	New Jersey	27	19	60.2	18.5	4.6	2	1863	Leesburg, N. J.	Crisfield, Md.
65063		Sch.	New Jersey	1,347	1,177	230.1	37.1	22.8	3	1877	Barrow, England	Perth Amboy, N. J.
130974		Sch.	New Port	9	8	35.7	13.5	3.4	4	1902	Bon Secour, Ala.	Moble, Ala.
201445		Sch.	New Resident	11	6	44.0	16.2	3.1	3	1904	Biloxi, Miss.	Gulfport, Miss.
130851		Sch.	New Return	15	11	45.3	17.0	3.5	4	1900	Chilato, Miss.	Morgan City, La.
201490		Sch.	New Rival	15	0	43.0	17.0	3.6	3	1904	Biloxi, Miss.	Gulfport, Miss.
130557		Slp.	New Three Brothers	6	0	37.0	12.0	3.5	1	1886	Bayou Long La.	Morgan City, La.
130283		Sch.	New Vanco	24	23	52.1	16.4	4.1	5	1883	Soranton, Miss.	Key West, Fla.
130822	KIFCS	Sch.	Newburgh	524	481	135.8	32.8	15.8	3	1888	Windsor, Nova Scotia	New York, N. Y.
18507		Sch.	Newell B. Hawes	59	80	80.0	23.0	7.7	4	1868	Chelsea, Mass.	Boston, Mass.
130330		Slp.	Newport	312	275	153.4	31.3	8.3	2	1901	Dath, Me.	Fall River, Mass.
211425	Hg. y.	Sch.	Niagara	160	52	114.5	28.5	8.8	10	1813	Erie, Pa.	Erie, Pa.
130454		Slp.	Nicoy A. Brooks	10	0	42.2	15.2	3.3	2	1880	Madison, Md.	Crisfield, Md.
18601		Sch.	Nicholas Mohrhol	68	55	75.0	24.0	6.8	4	1860	Poughkeepsie, N. Y.	Newark, N. J.
203000		Sch.	Night Hawk	9	6	39.5	12.6	3.7	2	1912	Bethel, Del.	Crisfield, Md.
130676		Sch.	Nimrod	14	11	42.4	16.2	5.0	3	1900	Freeport, Fla.	Tampa, Fla.
206510		Sch.	Nimrod	9	10	39.0	12.8	3.0	1	1908	Kotikak, Alaska	Unalakleet, Alaska
130981		Slp.	Nina	14	7	34.2	12.9	3.4	2	1900	Holvidero, Ga.	Savannah, Ga.
130841		Sch.	Nina M.	14	11	48.0	15.0	0.0	1	1899	Beaufort, N. C.	Beaufort, N. C.
130874	KQFH	Sch.	Nineta M. Porcella	501	468	161.8	35.6	12.7	6	1903	Millbridge, Me.	Portland, Me.
130722		Slp.	Nolle North	8	8	43.0	14.5	3.5	2	1896	Tilghmans Island, Md.	Baltimore, Md.
202249		Sch.	Nokatak	20	18	48.0	16.4	0.2	3	1905	Unalakleet, Alaska	St. Michael, Alaska.

¹ Formerly schooner Meteor.

² Formerly British ship Yarkand.

³ Formerly Russian ship Yarkand.

⁴ Formerly schooner Newburgh.

⁵ Rebuilt 1913.

⁶ Formerly British schooner Newburgh.

⁷ Rebuilt 1913.

MERCHANT SAILING VESSELS OF THE UNITED STATES—Continued.

Official No.	Signal letters.	Rig.	Name of vessel.	Gross tonnage.	Net tonnage.	Length.	Breadth.	Depth.	Crew.	Where built.	Home port (where permanent document issues).	
						Feet.	Feet.	Feet.				
210402		Sch.	Noll M.	21	14	56.6	17.9	3.9	5	1912	Seymour, Miss.	Gulfport, Miss.
130944		Slp.	Nona May	7	6	41.9	13.3	2.0	1	1900	Draka, Va.	Cape Charles, Va.
130681		Slp.	Nona and Alice.	6	6	39.5	13.2	3.0	3	1894	Fairmount, Md.	Crisfield, Md.
18602		Sch.	Nonpareil.	43	41	59.7	21.7	7.7	4	1858	Mystlo, Conn.	Key West, Fla.
130827		Sch.	Nora Belle	7	6	32.0	13.5	2.9	2	1899	Bon Secour, Ala.	Mobile, Ala.
130945		Sch.	Nora Phillips.	32	31	75.5	20.7	5.4	4	1901	Solomons, Md.	Crisfield, Md.
130726		Sch.	Nora E. Lawson	8	6	60.0	11.8	3.3	5	1896	Monie, Md.	Do.
200290		Sch.	Noreta L.	16	11	52.0	17.1	3.2	4	1903	Biloxi, Miss.	New Orleans, La.
200785	KTBD	Sch.	Norfolk.	689	538	197.9	30.0	11.8	2	1904	Elkton, Md.	Baltimore, Md.
130950		Sch.	Norma	36	34	70.5	21.5	6.3	2	1901	Salisbury, Md.	Annapolis, Md.
130478		Sch.	Norma R.	37	23	65.0	18.5	5.3	2	1890	Solomons, Md.	Do.
130103	JSWG	Sk.	Normandy	1,209	1,067	188.0	38.0	24.2	13	1877	Damariscotta, Me.	New York, N. Y.
130131	JTBR	Sch.	Normandy	643	432	154.0	35.4	13.2	8	1878	Bath, Me.	New York, N. Y.
202920	KVQR	Sch.	Norseman	50	53	88.5	22.8	10.4	10	1906	Essex, Mass.	Gulfport, Miss.
130497		Sch.	North America	13	12	37.0	14.8	3.6	4	1890	Biloxi, Miss.	Crisfield, Md.
18006		Sch.	North Carolina	96	78	88.0	22.0	6.8	3	1856	Dorchester County, Md.	Crisfield, Md.
77004	KLDH	Sch.	North East	1,061	1,035	200.0	38.0	17.6	4	1901	Wilmington, Del.	Philadelphia, Pa.
203616	KVQT	Sch.	Northland	2,047	1,702	242.4	44.1	22.0	12	1906	Rockland, Me.	Rockland, Me.
18409		Sch.	North Star	25	16	46.2	18.5	4.8	7	1867	Dorchester, N. J.	Philadelphia, Pa.
130665		Sch.	North Star	6	5	32.0	10.7	3.3	2	1893	Menominee, Mich.	Marquette, Mich.
130686		Sch.	North Star	6	7	38.0	9.0	4.5	1	1895	Sitka, Alaska	Juneau, Alaska
76550	KOVG	Sch.	North West	818	569	145.4	34.9	16.9	4	1894	Baltimore, Md.	Philadelphia, Pa.
18136	HNVQ	Sch.	Northern Light	139	116	90.0	26.0	9.0	4	1865	Tramont, Me.	Boston, Mass.
130266		Slp.	Northern Light	33	33	65.8	19.0	3.6	2	1863	Alas, Me.	Portland, Me.
130821		Sch.	Northern Light	40	40	78.0	17.3	6.8	3	1899	Chamont, N. Y.	Cape Vincent, N. Y.
130110		Slp.	Northern Light	9	6	40.7	12.5	3.7	2	1892	Alexandria, Va.	Alexandria, Va.
130457		Sch.	Norton	104	99	82.2	25.5	6.5	8	1859	York, Me.	Salem, Mass.
18735		Sch.	Norwalk	5	5	40.7	9.8	3.0	3	1872	Crisfield, Md.	Alexandria, Va.
130292		Sch.	Norwich	17	10	47.6	18.4	4.7	1	1883	Fresport, Fla.	Pensacola, Fla.
130649	KLTW	Sch.	Nourmahal	115	86	99.0	25.0	9.6	22	1894	Essex, Mass.	New York, N. Y.
130610	KQJH	Sch.	NUMBER ONE.	1,120	1,059	187.0	38.0	17.0	3	1900	Wilmington, Del.	Rockland, Me.
130917	KQJD	Sch.	NUMBER TWO.	1,120	1,059	187.0	38.0	17.0	5	1900	Wilmington, Del.	Rockland, Me.
130618	KQDO	Sch.	NUMBER THREE.	1,120	1,059	187.0	38.0	17.0	5	1900	do.	Do.
130886	KQID	Sch.	NUMBER FOUR.	1,120	1,059	187.0	38.0	17.0	4	1900	do.	Do.
130770	KNMD	Sch.	NUMBER FIVE.	909	796	192.7	34.7	17.0	5	1896	Bath, Me.	Baltimore, Md.
130890	KQLS	Sch.	NUMBER FIVE.	1,120	1,059	187.0	38.0	17.0	5	1900	Wilmington, Del.	Rockland, Me.
130805	KQPN	Sch.	NUMBER SIX.	1,120	1,059	187.0	38.0	17.0	5	1901	do.	Do.
130798	KNSP	Sch.	NUMBER SEVEN.	936	793	193.0	34.9	17.0	5	1896	Bath, Me.	Baltimore, Md.
204020		Sch.	No. 7.	957	939	185.0	34.3	17.1	5	1907	Port Richmond, N. Y.	Rockland, Me.
130824	KNTG	Sch.	Number Eight	924	810	193.0	34.9	17.1	5	1899	Bath, Me.	Baltimore, Md.
130767	KNSJ	Sch.	Number Ten	997	804	189.2	35.3	17.2	5	1898	do.	Do.
130811	KNWR	Sch.	Number Twelve	930	803	194.0	35.1	17.2	5	1890	do.	Do.
130813	KPBC	Sch.	Number Fourteen	927	807	192.8	35.0	17.4	5	1899	do.	Do.
130817	KPBB	Sch.	Number Fifteen	912	796	192.1	34.8	17.3	5	1899	do.	Do.
130820	KPDQ	Sch.	Number Seventeen	935	813	192.7	35.0	17.4	5	1899	do.	Do.
130834	KPID	Sch.	Number Eighteen	936	817	189.3	35.1	18.1	5	1899	do.	Do.
130840	KPIJ	Sch.	Number Nineteen	932	823	189.0	35.1	18.0	5	1899	do.	Do.
130844	KPLW	Sch.	Number Twenty	940	831	190.3	35.3	18.1	5	1899	do.	Do.
130910	KQRM	Sch.	Number Twenty-one	905	773	195.0	34.3	17.5	5	1901	Baltimore, Md.	Do.
3792	KPDB	Sch.	Number Twenty-three	1,035	929	207.0	35.2	18.4	4	1899	Bath, Me.	Do.
203469	KVPJ	Sch.	NUMBER TWENTY-FOUR.	1,563	1,320	227.0	38.1	19.6	6	1906	Cumdon, N. J.	Do.
203545		Sch.	NUMBER TWENTY-FIVE.	1,566	1,320	227.0	38.1	19.6	6	1906	do.	Do.
208426	IBTN	Sch.	NUMBER TWENTY-SEVEN.	1,290	1,290	207.3	34.0	20.5	5	1911	do.	Do.
130863	KQCF	Sch.	Nuuanu	1,020	756	203.2	34.0	19.0	12	1882	Loth, Scotland	Seattle, Wash.
130521		Sch.	Nymph	14	10	44.7	10.2	3.0	3	1890	Biloxi, Miss.	New Orleans, La.
O.												
155173	KGPF	Sch.	O. H. Brown	1,051	959	187.2	41.3	19.0	6	1889	Bath, Me.	Porth Amboy, N. J.
155227	KLNJ	Sch.	O. M. Kellogg	303	331	160.0	35.0	11.8	7	1892	Fairhaven, Cal.	San Francisco, Cal.
126152		Sch.	O. N. Bennett	104	99	88.8	24.0	6.0	4	1883	Cambridge, Md.	Crisfield, Md.
155308	KNFC	Sch.	Oak Hill	910	843	194.1	34.8	17.0	4	1897	Noank, Conn.	Philadelphia, Pa.
19106		Sch.	Oak Leaf	505	375	100.1	31.2	10.7	2	1890	Cleveland, Ohio	Milwaukee, Wis.
19055	HPKV	Sch.	Oakes Ames	274	269	118.0	30.8	7.0	5	1892	Noank, Conn.	Portland, Me.
19390		Sch.	Oakland	57	45	41.1	21.6	7.0	4	1872	St. Michaels, Md.	Annapolis, Md.
155444	KIPM	Sch.	Oakland	418	383	148.0	35.0	6.5	7	1902	San Francisco, Cal.	Portland, Oreg.
155307	KQNR	Sch.	Oakley C. Curtis	2,374	2,000	205.0	40.2	22.0	12	1901	Bath, Me.	Portland, Me.
155017	JTVR	Sch.	Oakwoods	137	130	60.3	27.3	7.8	3	1880	Kennebunk Port, Me.	Nowport, N. I.
19410	JPMG	Sch.	Occidental	1,532	1,424	210.0	39.8	24.7	3	1874	Bath, Me.	Boston, Mass.
202633		Slp.	Ocean Lily	7	7	30.0	14.0	3.4	1	1905	Pinkney Island, B. C.	Beaufort, N. C.
203010		Sch.	Ocean Queen	23	15	62.2	18.2	3.7	4	1911	Biloxi, Miss.	Gulfport, Miss.
155167	KGCS	Sch.	Ocean Vaueo	445	384	148.5	36.1	11.3	7	1838	Port Blakely, Wash.	San Francisco, Cal.
155309		Slp.	Oceanic	6	0	37.4	13.3	3.0	2	1897	Fairmount, Md.	Crisfield, Md.
155311		Sch.	Oceanic	6	0	45.0	14.4	3.1	3	1897	Applegate, Md.	Do.
155173	KGPF	Sch.	O. H. Brown	1,051	959	187.2	41.3	19.0	6	1889	Bath, Me.	Porth Amboy, N. J.
155227	KLNJ	Sch.	O. M. Kellogg	303	331	160.0	35.0	11.8	7	1892	Fairhaven, Cal.	San Francisco, Cal.
126152		Sch.	O. N. Bennett	104	99	88.8	24.0	6.0	4	1883	Cambridge, Md.	Crisfield, Md.
155308	KNFC	Sch.	Oak Hill	910	843	194.1	34.8	17.0	4	1897	Noank, Conn.	Philadelphia, Pa.
19106		Sch.	Oak Leaf	505	375	100.1	31.2	10.7	2	1890	Cleveland, Ohio	Milwaukee, Wis.
19055	HPKV	Sch.	Oakes Ames	274	269	118.0	30.8	7.0	5	1892	Noank, Conn.	Portland, Me.
19390		Sch.	Oakland	57	45	41.1	21.6	7.0	4	1872	St. Michaels, Md.	Annapolis, Md.
155444	KIPM	Sch.	Oakland	418	383	148.0	35.0	6.5	7	1902	San Francisco, Cal.	Portland, Oreg.
155307	KQNR	Sch.	Oakley C. Curtis	2,374	2,000	205.0	40.2	22.0	12	1901	Bath, Me.	Portland, Me.
155017	JTVR	Sch.	Oakwoods	137	130	60.3	27.3	7.8	3	1880	Kennebunk Port, Me.	Nowport, N. I.
19410	JPMG	Sch.	Occidental	1,532	1,424	210.0	39.8	24.7	3	1874	Bath, Me.	Boston, Mass.
202633		Slp.	Ocean Lily	7	7	30.0	14.0	3.4	1	1905	Pinkney Island, B. C.	Beaufort, N. C.
203010		Sch.	Ocean Queen	23	15	62.2	18.2	3.7	4	1911	Biloxi, Miss.	Gulfport, Miss.
155167	KGCS	Sch.	Ocean Vaueo	445	384	148.5	36.1	11.3	7	1838	Port Blakely, Wash.	San Francisco, Cal.
155309		Slp.	Oceanic	6	0	37.4	13.3	3.0	2	1897	Fairmount, Md.	Crisfield, Md.
155311		Sch.	Oceanic	6	0	45.0	14.4	3.1	3	1897	Applegate, Md.	Do.

1 Formerly (a schooner Nonpareil. 2 Formerly schooner Julia Rollins. 3 Formerly (a British bark Highland Glon. 4 Formerly U. S. Q. M. D. schooner Nonpareil. 5 Formerly schooner-barge Black, Bheridan, Wilson Co., No. C. 6 Formerly (a Hawaiian bark Nuuanu. 7 Formerly barge Whuyah. 8 Formerly schooner Carrie and Belle.

MERCHANT SAILING VESSELS OF THE UNITED STATES—Continued.

Official No.	Signal letters.	Rig.	Name of vessel.	Gross tonnage.	Net tonnage.	Length.	Breadth.	Depth.	Crew.	When built.	Where built.	Home port (where permanent document issues).
						Feet.	Feet.	Feet.				
155333		Slp.	Ocoola.....	28	23	45.7	13.7	5.3	3	1898	Charleston, S. C.	Charleston, S. C.
19380	JMFR	Sch.	Odeh.....	141	134	97.2	26.2	7.5	5	1873	Bowdoinham, Mo.	Calais, Mo.
205686		Slp. y.	Odysseus II.....	17	17	49.0	11.5	9.2	2	1909	New York, N. Y.	Marblehead, Mass.
155371	KPND	Sch.	Ohio.....	1,029	1,000	237.5	43.4	20.1	4	1896	Bath, Mo.	Boston, Mass.
202582		Sch.	Okanoan.....	27	17	50.2	10.2	4.1	5	1905	Do Lisle, Miss.	New Orleans, La.
155290	KMLV	Sch.	Okolona.....	721	606	186.4	39.0	13.9	8	1895	Port Blakely, Wash.	Port Townsend, Wash.
19494		Slp.	Ola D.....	24	23	60.5	16.7	3.6	1	1874	Westport, Mo.	Manchas, Mo.
155366		Sch.	Old Dominion.....	10	14	49.5	16.1	3.5	3	1890	Biloxi, Miss.	New Orleans, La.
19350	JLKN	Sch.	Oleander.....	1,802	1,727	255.5	42.5	20.0	4	1872	Wilmington, Del.	New York, N. Y.
155458		Sch.	Oley.....	36	23	66.8	23.4	3.7	3	1903	Do Lisle, Miss.	Gulfport, Miss.
200780	KTBF	Sch.	Olga.....	1,780	1,072	250.0	43.0	20.0	6	1904	Noank, Conn.	Philadelphia, Pa.
155404		Sch.	Olga F.....	31	22	60.0	18.2	4.4	4	1903	Biloxi, Miss.	New Orleans, La.
208171		Sch.	Olga M.....	60	60	70.0	19.8	8.0	5	1895	Mtsato, Japan	Unalaska, Alaska.
201017		Sch.	Olga V.....	14	10	33.0	16.1	2.0	1	1905	San Francisco, Cal.	San Francisco, Cal.
211451		Sch.	Ollie.....	70	10	33.0	16.1	2.0	1	1913	Palacios, Tex.	Port Lavaca, Tex.
155272		Slp.	Olympia.....	6	5	36.0	12.8	3.0	2	1894	Crisfield, Md.	Crisfield, Md.
200605		Cat.	Olyve.....	7	7	31.0	12.5	4.0	1	1904	Port Republic, N. J.	Somers Point, N. J.
18325		Sch.	Olyve Branch.....	9	87	80.0	17.0	7.3	3	1891	Franklin, Mo.	Ellsworth, Mo.
18336		Sch.	Olyve Branch.....	5	5	39.0	13.1	3.5	2	1873	Masono, Va.	Beaville, Va.
155334		Slp.	Olivo.....	5	5	37.8	11.7	2.7	4	1898	Orlando, Md.	Crisfield, Md.
155267		Slp.	Olivo Mulford.....	12	7	34.0	13.7	3.5	3	1894	Bridgeton, N. J.	Philadelphia, Pa.
155101		Sch.	Olivo V. Smith.....	8	8	47.0	12.7	3.4	5	1884	Somerset County, Md.	Crisfield, Md.
155381		Slp.	Oliver.....	5	5	36.4	12.3	2.8	3	1900	Crisfield, Md.	Do.
155082		Sch.	Oliver Gertrude.....	17	17	54.0	16.4	4.3	2	1883	Do.	Annapolis, Md.
155230		Sch.	Olivette.....	33	31	68.0	10.0	6.6	3	1892	Yankaria, Fla.	Key West, Fla.
155452		Sch.	Olivette.....	22	13	64.0	18.1	3.0	4	1902	Biloxi, Miss.	Gulfport, Miss.
18017		Sch.	Olivvia.....	14	13	49.7	17.8	4.0	2	1870	Wolf River, Miss.	Do.
155355		Sch.	Olivvia R.....	8	6	35.2	13.9	2.9	2	1899	Biloxi, Miss.	Brashear, La.
155254		Sch.	Ollie.....	7	7	42.0	11.6	2.7	1	1894	Morehead City, N. C.	Beaufort, N. C.
155367		Sch.	Olympia.....	14	14	43.8	15.2	3.4	1	1899	Smyrna, N. C.	Beaufort, N. C.
155441		Slp.	Olympia.....	7	7	35.4	11.6	3.1	1	1901	Franklin, N. Y.	Patchogue, N. Y.
155228	KLHM	Bk.	Olympia.....	1,469	1,353	224.4	42.1	21.3	15	1892	Bath, Mo.	San Francisco, Cal.
19339	KJRL	Sch.	Omaha.....	116	110	89.3	25.3	8.3	3	1871	Hancock, Mo.	Castino, Mo.
155135		Slp.	Omaha.....	8	8	30.0	10.0	4.0	1	1887	South Brooklyn, N. Y.	New York, N. Y.
155405		Sch.	Omaha.....	8	8	30.7	11.8	5.4	2	1901	Bremen, Mo.	Portsmouth, N. H.
155262	KMCH	Sch.	Omega.....	584	522	103.2	39.3	13.5	8	1894	North Bend, Ore.	San Francisco, Cal.
201348	KTHS	Sch.	Onato.....	140	105	101.0	24.6	11.8	22	1904	Essex, Mass.	Hoston, Mass.
155081	KDPR	Bk.	Onaway.....	932	885	173.9	36.2	20.0	13	1883	Yarmouth, Mo.	Do.
155355	KPDJ	Sch. y.	Onawda.....	18	18	43.2	15.3	6.4	4	1888	Burlington, Vt.	Marblehead, Mass.
203818		Slp.	One.....	25	25	58.0	13.6	6.0	1	1892	Amityville, N. Y.	Patchogue, N. Y.
18920		Sch.	Onelda.....	201	160	134.1	24.3	9.2	6	1857	Ashtabula, Ohio	Marquette, Mich.
155361		Sch.	Onelda.....	8	8	40.7	13.4	3.3	2	1888	Beaumont, Tex.	Gulfport, Miss.
200498		Sch.	Onelda.....	20	13	49.6	17.1	4.2	4	1903	Biloxi, Miss.	New Orleans, La.
211387	LDBT	Sch.	Ontelance.....	739	612	177.0	35.0	14.3	3	1913	Noank, Conn.	Philadelphia, Pa.
19210		Sch.	Onward.....	11	7	42.0	12.3	3.8	1	1897	Elizabeth City, N. C.	Portau, N. C.
155021		Slp.	Onward.....	17	16	50.0	15.7	4.0	1	1878	Alna, Mo.	Portland, Mo.
155293		Slp.	Onward.....	9	9	42.0	14.5	3.7	5	1896	Harrison, Md.	Annapolis, Md.
213077		Sch.	Opal B.....	10	10	35.5	14.1	3.0	2	1914	Palacios, Tex.	Port Lavaca, Tex.
19044		Sch.	Opella.....	53	50	67.0	23.6	5.7	1	1893	Cold Spring, N. Y.	Port Amboy, N. J.
155104		Sch.	Ora May.....	6	6	31.0	12.0	3.0	2	1884	Biloxi, Miss.	Mohile, Ala.
18905		Sch.	Oradone.....	5	5	30.0	0.3	3.0	1	1874	Hunting Quarters, N. C.	Beaufort, N. C.
18913		Sch.	Orbit.....	20	22	57.7	19.5	5.3	0	1845	Dorchester County, Md.	Annapolis, Md.
155342		Slp.	Oregon.....	10	10	43.0	13.0	3.2	4	1898	Hudson, Md.	Hallimore, Md.
155317		Sch.	Oregon.....	11	10	45.0	12.8	3.0	1	1898	Beaufort, N. C.	Beaufort, N. C.
155426		Slp.	Oregon.....	8	7	40.0	14.0	3.4	1	1901	Hopkins, Va.	Capo Charles, Va.
212496		Sch.	Oregon.....	7	6	81.0	13.4	3.1	2	1914	Biloxi, Miss.	Gulfport, Miss.
19416	JQCH	Bk.	Oriental.....	1,083	1,550	220.1	42.2	24.0	17	1874	Bath, Mo.	San Francisco, Cal.
155103		Slp.	Oriental.....	6	6	32.0	12.0	3.2	2	1891	Nox County, N. C.	Florence, N. C.
155013		Sch.	Oriole.....	9	17	50.2	15.5	4.3	1	1881	Haltimere, Md.	Beaville, Va.
205385		Sch.	Oriole.....	145	104	115.5	25.0	12.0	22	1908	Essex, Mass.	Gloucester, Mass.
155022		Sch.	Orion.....	14	13	42.8	15.0	4.5	1	1870	New Orleans, La.	Mohile, Ala.
205601		Slp.	Orizonto.....	7	7	32.1	13.0	5.3	2	1909	Ponce, P. R.	San Juan, P. R.
155427	KIEP	Sch.	Orlando V. Wooten.....	677	573	167.2	36.2	13.0	8	1901	Bath, Mo.	New York, N. Y.
201688	KTFN	Sch.	Orleans.....	761	605	180.0	38.0	13.0	7	1905	Do.	Hoston, Mass.
206351		Sch.	Orlo.....	10	10	53.0	12.0	3.8	2	1900	Marysville, Wash.	Seattle, Wash.
18960	HPGD	Sch.	Orozimbo.....	147	121	97.0	25.0	8.8	3	1854	Gouldsboro, Mo.	Hoston, Mass.
191146	KPVQ	Sch. y.	Osana.....	53	53	87.0	18.0	11.8	5	1900	Brooklyn, N. Y.	New York, N. Y.
155280		Slp.	Osbon.....	7	6	34.0	12.0	3.0	1	1890	Kitty Hawk, N. C.	Elizabeth City, N. C.
19295		Sch.	Osborn Curtis.....	43	45	68.0	22.7	5.0	4	1899	Squan, N. J.	Port Amboy, N. J.
203242		Sch.	Oscar.....	51	49	70.0	21.4	4.6	3	1908	Washington, D. C.	Washington, D. C.
155235		Sch.	Oscar G.....	230	193	128.3	23.2	10.9	7	1892	Seranton, Miss.	Mohile, Ala.
155108		Sch.	Oscar and Hattie.....	85	81	50.0	22.3	8.0	5	1884	Essex, Mass.	Seattle, Wash.
155432		Sch.	Oscola.....	50	27	71.0	19.8	8.1	0	1901	Milton, Fla.	Panacea, Fla.
19439		Sch. y.	Osprey.....	27	27	51.8	17.6	5.4	1	1875	Noank, Conn.	New York, N. Y.
155335	KNBJ	Sch.	Otis.....	202	238	121.0	30.3	9.9	7	1868	Seranton, Miss.	Gulfport, Miss.

1 Formerly Japanese schooner Saikai Maru.

2 Formerly schooner-yacht Klirn.

MERCHANT SAILING VESSELS OF THE UNITED STATES—Continued.

Official No.	Signal letters.	Rtg.	Name of vessel.	Gross tonnage.	Net tonnage.	Length.	Breadth.	Depth.	Crew.	When built.	Where built.	Home port (where permanent document issues).	
155423		Sch.	Otis Hubbard.....	23	23	59.8	19.0	4.4	2	1901	Elliott, Md.	Crisfield, Md.	
19185	JBVP	Sch. y.	Ottronto.....	105	99	79.7	23.3	8.3	3	1899	Surry, Me.	Boston, Mass.	
20799		Sch.	Ouille.....	21	18	51.4	17.1	4.8	3	1912	Balshaps Head, Md.	Crisfield, Md.	
155232	KLJQ	Sch.	Osillo Fjord.....	247	247	130.0	31.0	9.6	18	1892	Balshaps Head, Md.	San Francisco, Cal.	
19437		Sch.	Our Son.....	720	684	182.1	35.1	13.0	7	1875	Black River, Ohio	Buffalo, N. Y.	
155435		*Sch.	Ox.....	12	0	40.7	13.4	2.9	2	1902	Ocean Springs, Miss.	Gulfport, Miss.	
200353		Sch.	Oxalis.....	25	10	52.7	18.5	4.0	4	1903	Bllox, Miss.	Do.	
155340	KPBV	*Sch.	Oxford.....	830	735	184.9	35.2	16.2	3	1899	Bath, Me.	Perth Amboy, N. J.	
155171		Sch.	Oystermen.....	51	49	71.2	20.6	6.1	3	1889	St. Michaels, Md.	Annapolis, Md.	
P.													
20492		Sch.	P. F. Leach.....	50	37	69.5	21.7	6.0	4	1873	Baltimore, Md.	Baltimore, Md.	
3726		Slp.	P. H. Tawes.....	10	10	44.0	15.1	3.0	3	1897	Wittman, Md.	Crisfield, Md.	
160509		*Slp.	P. M. Bowie.....	8	8	35.0	12.7	2.5	2	1890	Matagorda, Tex.	Port Lavaca, Tex.	
4705		Slp.	P. R. R. 200.....	50	53	72.8	22.7	6.4	1	1839	New Bedford, Mass.	New York, N. Y.	
54924		*Sch.	Pacific.....	309	309	169.0	27.1	10.8	3	1901	Elkton, Md.	Baltimore, Md.	
209018		Sch.	Pacific.....	29	17	58.0	20.2	4.1	4	1911	Bay St. Louis, Miss.	Gulfport, Miss.	
150552	KJVM	Bk.	Pactolus.....	1,673	1,504	223.7	41.2	24.0	18	1891	Bath, Me.	San Francisco, Cal.	
150783		Slp.	Page and Donald.....	7	7	40.3	14.0	3.0	2	1897	Holland Island, Md.	Crisfield, Md.	
150621		Sch.	Paisley.....	1,046	994	211.0	35.0	16.6	8	1893	West Bay City, Mich.	Duluth, Minn.	
150824	KJGV	Sch. y.	Paladin.....	28	28	68.2	15.4	9.0	3	1899	Brooklyn, N. Y.	New York, N. Y.	
150058	JRPL	*Sch.	Palmira.....	1,260	1,251	197.4	38.8	24.2	0	1870	Bath, Me.	Nacoma, Wash.	
206800		Sch.	Panorues.....	18	14	48.7	16.0	4.5	8	1909	Tarpon Springs, Fla.	Tampa, Fla.	
212695	LDTQ	*Sch.	Panuco.....	046	046	57.2	17.4	30.0	20.3	9	1914	New Orleans, La.	Port Arthur, Tex.
150545		Yvl. y.	Papoose.....	15	14	44.0	12.6	9.6	3	1888	South Boston, Mass.	Oswego, N. Y.	
150997		Sch.	Paragon.....	116	80	97.6	24.2	11.4	18	1903	Essex, Mass.	Gloucester, Mass.	
150721	KMSO	*Sch.	Parado.....	875	701	192.0	34.7	16.4	3	1896	Noank, Conn.	New York, N. Y.	
212657	LDSV	Shp.	Pass of BALMAHA.....	1,571	1,498	245.4	38.8	22.0	20	1888	Glasgow, Scotland	Do.	
20051		Sch.	Pathway.....	19	11	40.1	17.1	3.8	0	1861	Mauritown, N. J.	Philadelphia, Pa.	
200424		Slp.	Patra.....	10	10	47.0	17.3	5.4	4	1909	Mayaguez, P. R.	San Juan, P. R.	
150601		Sch.	Patrik F. Prendergast.....	20	17	61.0	16.8	4.9	2	1892	St. Michaels, Md.	Baltimore, Md.	
150772		Sch.	Patriot.....	91	68	81.6	22.4	8.8	18	1898	Essex, Mass.	Gloucester, Mass.	
160857		Slp. y.	Pankwila.....	7	17	39.8	14.3	5.0	3	1900	South Boston, Mass.	Stonington, Conn.	
209756		Sch.	Paul.....	6	5	42.2	11.2	3.3	1	1894	Rookhall, Md.	Baltimore, Md.	
150497		Sch.	Paul Jones.....	9	6	50.1	13.1	3.6	2	1887	Somerset County, Md.	Baltimore, Md.	
150223		Sch.	Paul C. Joslin.....	30	13	43.0	11.0	5.0	0	1884	Dorchester, N. J.	Annapolis, Md.	
150331		Sch.	Paul and Willie.....	35	33	57.8	21.7	4.5	6	1884	San Francisco, Cal.	San Francisco, Cal.	
203362		Sch.	Pauline.....	0	5	37.8	9.5	3.2	1	1900	Kochkonut, Alaska	St. Michael, Alaska.	
150057		Slp.	Pauline.....	7	7	43.0	11.5	2.5	1	1894	Cape Saitiks, N. C.	Beaufort, N. C.	
150705		Slp.	Pauline.....	8	8	32.3	13.2	4.6	1	1893	Bridgeport, Conn.	Bridgeport, Conn.	
150709		Sch.	Pauline.....	76	51	82.0	22.2	8.4	16	1885	Essex, Mass.	Gloucester, Mass.	
150926		Slp.	Pauline.....	8	8	41.0	16.0	3.5	4	1901	Crisfield, Md.	Crisfield, Md.	
201620		Sch.	Pawnee.....	20	13	50.3	19.4	3.7	5	1904	Handsboro, Miss.	Mobile, Ala.	
150532	KPJH	*Sch.	Paxinos.....	954	865	193.6	35.0	17.6	4	1899	Noank, Conn.	Philadelphia, Pa.	
150845	KPMT	*Sch.	Paxtang.....	954	865	193.6	35.0	17.6	4	1899 do	Do.	
19928		Sch.	Pearl.....	35	34	62.0	21.5	4.5	3	1901	Nysack, N. Y.	Crisfield, Md.	
20475		Sch.	Pearl.....	21	20	48.8	13.3	5.8	2	1874	Grand Haven, Mich.	Marquette, Mich.	
150239		Sch.	Pearl.....	21	20	53.0	15.2	6.3	7	1881	East Bay, Fla.	Tampa, Fla.	
150590		Slp.	Pearl.....	10	10	34.9	14.0	4.0	1	1883	Noank, Conn.	New Haven, Conn.	
150361		Slp.	Pearl.....	9	8	42.3	14.5	3.4	4	1885	Madison, Md.	Wilmington, Del.	
150791		Slp.	Pearl.....	5	5	27.8	11.0	2.0	2	1885	Patohogin, N. Y.	Greenport, N. Y.	
205891		Sch.	Pearl.....	27	18	58.4	19.0	3.0	5	1908	Dalls, Miss.	New Orleans, La.	
148374		Sch.	Pearl Cullon.....	10	20	68.0	22.0	4.8	3	1894	Marous Hook, Pa.	Perth Amboy, N. J.	
20390		Sch.	Pearla and Lella.....	10	0	37.5	14.5	4.0	2	1871	Chester, Pa.	Philadelphia, Pa.	
150959		Slp.	Pedrito.....	17	15	37.2	12.3	7.0	3	1980	Tortola, P. R.	San Juan, P. R.	
150034		Sch.	Pedro Varela (wimling).....	89	85	83.0	23.0	8.7	18	1853	Somerset, Mass.	New Bedford, Mass.	
150167	JTGH	Sch.	Peerless.....	244	232	127.0	33.0	0.0	0	1878	Gardiner, Oreg.	San Francisco, Cal.	
150321		Sch.	Peerless.....	10	18	42.0	15.8	4.0	0	1884	Marco, Fla.	Key West, Fla.	
151000	KBLT	Slp. y.	Pellegrina.....	19	17	47.1	13.6	0.5	2	1903	Boston, Mass.	Philadelphia, Pa.	
20391		Sch.	Pennaquid.....	63	65	67.1	21.8	0.5	1	1870	Hatol, Mo.	Portland, Mo.	
203577	KVQC	Sch.	Pendleton Sisters.....	909	879	207.0	38.0	10.8	8	1909	Belfast, Mo.	New York, N. Y.	
211051	LDDM	*Sch.	Penn.....	1,840	1,708	204.8	41.1	20.1	4	1913	Bath, Me.	Philadelphia, Pa.	
211123	LCVH	*Sch.	Penny Paek.....	739	610	17.0	35.0	11.5	3	1910	Noank, Conn.	Philadelphia, Pa.	
20468		Sch.	Penokee.....	32	293	139.2	26.3	11.2	1	1872	Mt. Vernon, Va.	Boston, Mass.	
19693		Sch.	Penacola.....	24	23	52.0	18.8	5.4	5	1862	Somerset County, Md.	Relierville, Va.	
204594		Slp.	Peplito.....	7	7	35.5	13.0	3.7	3	1907	Mayaguez, P. R.	San Juan, P. R.	
150580		*Sch.	Pequest.....	843	804	192.1	35.3	15.3	3	1891	Noank, Conn.	New York, N. Y.	
24419	HSHD	*Sch.	Pequot.....	705	662	220.2	35.7	14.3	4	1861	New York, N. Y.	New London, Conn.	
150489	KHDS	Sch.	Percy Birdsall.....	1,127	891	191.0	39.0	17.6	0	1899	Wilmington, Del.	Perth Amboy, N. J.	
150916		Slp.	Percy E. Shores.....	7	7	35.0	16.4	3.4	4	1901	Deal Island, Md.	Crisfield, Md.	
200172		Slp.	Percy R. Chaso.....	7	7	39.0	13.0	3.0	1	1903	Crisfield, Md.	Crisfield, Md.	
203680		Sch.	Perla.....	10	10	38.8	14.0	4.5	3	1906	Huquoron, P. R.	Newport News, Va.	

1 Formerly sloop Rena.
 2 Formerly sloop Cornelia.

3 Formerly Dutch bark Henriette Haasman.
 4 Formerly Belgian schooner Panuco.
 5 Formerly British ship Pass of Balmaha.

6 Formerly schooner Thomas J. Clayton.
 7 Formerly Spanish schooner Pedrito.
 8 Formerly U. S. R. C. schooner James Campbell.

MERCHANT SAILING VESSELS OF THE UNITED STATES—Continued.

Official No.	Signal letters.	Rig.	Name of vessel.	Gross tonnage.	Net tonnage.	Length.	Breadth.	Depth.	Crew.	When built.	Where built.	Home port (where permanent document issues).
						Feet.	Feet.	Feet.				
160554		Slp.	Perry Bell.....	8	8	41.0	13.4	3.4	3	1891	Pocomoko City, Md.	Reedville, Va.
160957	KRTB	Sch.	Perry Betzer.....	1,392	1,268	216.8	42.0	17.8	9	1902	Bridgeport, Conn.	Bridgeport, Conn.
201559	KTMV	Sch.	Ferrel A. Colwell.....	516	440	180.5	35.2	12.0	0	1004	Milwaukee, Wis.	New York, N. Y.
160474		Sch.	Veshtigo.....	637	573	201.0	34.4	12.0	0	1889	Newburgh, N. Y.	Port Huron, Mich.
20478	JPHV	Sch.	Peter O. Schultz.....	437	373	129.6	32.0	15.4	0	1874	Newburgh, N. Y.	Boston, Mass.
160853		Sch.	Peter R. Payntor.....	25	10	63.6	17.6	5.3	7	1899	Easington, Pa.	Philadelphia, Pa.
160897		Sch.	Petra.....	40	38	66.0	18.0	7.0	6	1850	San Juan, P. R.	San Juan, P. R.
19665		Sch.	Petrel.....	78	74	90.6	23.0	5.9	3	1864	Pulnoyville, N. Y.	Milwaukee, Wis.
160550		Slp.	Petrel.....	5	5	27.6	9.6	4.9	1	1891	Brooksville, Me.	Deer Isle, Me.
160865		Slp. y.	Petrel.....	19	19	48.0	13.4	8.2	3	1899	Marblehead, Mass.	New York, N. Y.
160915		Slp.	Petrel.....	8	8	38.2	14.0	3.7	1	1901	Dayville, N. J.	Perth Amboy, N. J.
160990		Sch.	Petrel.....	5	5	35.0	10.2	2.6	2	1903	Wit, N. O.	Newborn, N. C.
160393		Sch.	Phoebe H. Somers.....	9	9	39.2	13.0	2.0	1	1884	Stelmanville, N. J.	Somers Point, N. J.
20432		Sch.	Phillip Ford.....	32	20	68.0	19.3	4.9	4	1873	Dorchester, N. J.	Philadelphia, Pa.
160375		Sch.	Phillip Kirkwood.....	42	28	69.5	23.3	5.2	5	1876	Onancock, Va.	Crisfield, Md.
160183		Sch.	Philip Mehrhof.....	56	56	55.0	15.0	6.0	0	1879	Nyack, N. Y.	Provincetown, N. J.
160860		Sch.	Phillip P. Manta.....	70	43	81.0	22.0	0.0	16	1922	Essex, Mass.	San Francisco, Cal.
160837	EPLN	Sch.	Philippine.....	523	491	162.5	36.8	12.2	8	1899	Alameda, Cal.	San Francisco, Cal.
200190	KBPT	Sch.	Phillips M. Brooks.....	243	243	132.5	28.2	10.1	7	1903	Madison, Md.	Crisfield, Md.
160920		Sch.	Phlomena.....	20	12	55.1	18.8	3.7	2	1901	Dollalo, Miss.	Gulfport, Miss.
160408	KDVL	Sch.	Phineas W. Sprague.....	788	708	175.9	35.1	13.0	7	1887	Thomaston, Me.	Rockland, Me.
160388		Sch.	Phoebe B. Towneend.....	20	14	55.4	18.1	5.0	0	1880	Bridgeport, N. J.	Philadelphia, Pa.
160795	KNQV	*Sch.	Phoenix.....	901	838	194.0	35.0	17.6	3	1898	Noank, Conn.	Do.
205709		Slp.	Phyllis.....	10	8	45.6	15.6	3.4	4	1908	Orlole, Md.	Baltimore, Md.
18991		Slp.	Piano.....	6	6	31.0	13.0	2.9	1	1865	Port Jefferson, N. Y.	Bridgeport, Conn.
160387		Lgr.	Picayuno.....	6	6	32.0	10.8	3.3	1	1880	Torrebonne Parish, La.	Morgan City, La.
160376		Slp.	Plocina.....	7	7	32.0	13.2	3.0	1	1886	Patchogue, N. Y.	Patchogue, N. Y.
210791	LOWG	*Sch.	Plokering.....	739	642	177.6	35.0	14.6	3	1912	Noank, Conn.	Philadelphia, Pa.
210798		Slp.	Plokering.....	8	7	36.3	13.2	3.4	2	1913	Port Royal, S. C.	Beaufort, S. C.
207469		Slp.	Piers and Hartung.....	16	16	44.5	10.0	3.1	1	1910	Roxford, Me.	Boothbay, Me.
160785		*Sch.	Pilgrim.....	215	1,123	227.1	35.2	10.2	3	1897	Bath, Me.	New York, N. Y.
212701	LDTV	Bk.	Pitcom f.....	1,829	1,610	245.7	27.6	22.6	15	1893	Port Glasgow, Scotland.	Boston, Mass.
160342		Slp.	Pitcom f.....	10	9	30.6	14.5	3.3	5	1884	Cambridge, Md.	Crisfield, Md.
160476		Sch.	Pilot.....	9	8	20.0	12.7	3.5	1	1889	Cheboygan, Mich.	Marquette, Mich.
160605		Slp.	Pilot Boy.....	8	7	29.0	11.3	5.3	1	1892	Bremen, Mo.	Rockland, Me.
160469		Sch.	Pinola.....	81	77	72.0	25.4	6.5	3	1889	Honola, Cal.	San Francisco, Cal.
160629		Slp.	Plnta.....	13	13	42.0	14.0	4.0	2	1893	Yorktown, Va.	Norfolk, Va.
160281		Sch.	Pioneer.....	83	58	81.0	23.0	9.2	4	1892	Essex, Mass.	Boston, Mass.
160422		Sch.	Pittt Sing.....	9	9	34.0	11.0	5.2	3	1897	San Francisco, Cal.	Unalaska, Alaska.
203157	KVLP	*Sch.	Pitttown.....	406	440	180.0	30.0	14.0	2	1906	Sharptown, Md.	New York, N. Y.
20488		Sch.	Plute.....	45	45	61.9	23.0	4.0	1	1874	San Francisco, Cal.	San Francisco, Cal.
16322		Sch.	Plan.....	24	24	45.8	17.8	5.5	1	1885	Accomac County, Va.	Baltimore, Md.
160374	KDLF	Bk.	Planter.....	524	498	163.7	37.5	13.5	11	1880	Port Ludlow, Wash.	San Francisco, Cal.
211140	LOVM	Slp. y.	Pleono.....	33	25	67.0	14.5	9.2	5	1913	Bristol, R. I.	New York, N. Y.
160638		Sch.	Pluck.....	0	0	43.0	12.0	2.5	2	1893	Tilghmans Island, Md.	Baltimore, Md.
160984		Slp.	Pluma.....	6	6	29.8	10.2	4.8	2	1901	Culebra, P. R.	San Juan, P. R.
160760		Sch.	Plunger.....	5	0	43.4	13.8	2.6	4	1897	Iroopersville, Md.	Crisfield, Md.
160231		Slp.	Pocahontas.....	49	46	40.0	21.2	7.0	3	1881	Ryo, N. Y.	Newport, R. I.
204240		Slp.	Pocahontas.....	9	9	20.0	11.0	0.4	1	1907	Vinalhaven, Mo.	Vinalhaven, Mo.
20473	JPDN	Sch.	Pochasset.....	254	241	112.6	30.4	10.4	4	1874	Myrtle, Conn.	Providence, R. I.
202355		*Sch.	Pocono.....	608	628	150.0	34.5	10.0	3	1905	Newburgh, N. Y.	New York, N. Y.
202810	KVFF	*Sch.	Pocopson.....	721	623	177.0	35.0	14.2	3	1900	Noank, Conn.	Philadelphia, Pa.
160378		*Sch.	Pohatcong.....	843	804	192.1	35.3	15.3	3	1890	do.	New York, N. Y.
200001	KWVO	Ywl. y.	Polaris.....	34	24	67.0	15.3	7.3	5	1903	Bristol, R. I.	Chicago, Ill.
19717		Sch.	Polly.....	15	15	61.4	10.6	6.3	3	1865	Amesbury, Mass.	Boston, Mass.
20249		Slp.	Poly.....	18	18	45.8	14.6	4.0	2	1923	Sodus Point, N. Y.	Oswego, N. Y.
212822	LEFG	Sch.	Portloch.....	2,253	2,139	234.4	24.0	24	24	1893	Bristol, Ireland.	San Francisco, Cal.
160760		Slp.	Port Itos.....	13	13	35.4	14.3	3.3	4	1897	Soranton, Miss.	Bellef, Ala.
160165		Sch.	Poor Jim.....	7	7	34.0	13.3	3.0	2	1870	Konobunk Port, Me.	Belfast, Me.
160823		Sch.	Port Costa.....	72	62	70.5	20.8	5.0	2	1899	San Francisco, Cal.	San Francisco, Cal.
160811		Sch.	Port Admiral.....	38	30	60.0	20.2	5.3	1	1892	Port Townsend, Wash.	Seattle, Wash.
160350		Sch.	Portland Packet.....	91	73	70.8	23.8	7.3	2	1885	East Doring, Mo.	Mount Desert Ferry, Me.
211309		Sch.	Portland.....	10	10	40.0	14.0	3.8	3	1913	Rincon, P. R.	San Juan, P. R.
205075	KWRF	*Sch.	Potomac.....	823	772	203.4	35.0	13.0	3	1908	Elkton, Md.	Baltimore, Md.
160000	JQMF	*Sch.	Pottsville.....	1,283	1,204	248.4	37.1	18.3	18	1874	Philadelphia, Pa.	Boston, Mass.
200317		Slp.	Poughkeepsie.....	11	7	31.6	15.0	3.1	3	1903	Shipyard, Ga.	Hamport, B. C.
160843		Sch. y.	Poquessing.....	33	33	65.4	18.2	5.6	1	1899	Atlantic City, N. J.	Patchogue, N. Y.
160530	KPQS	Sch.	Power.....	1,204	1,142	200.0	35.0	10.6	4	1900	Port Richmond, N. Y.	New York, N. Y.
20259		Sch.	Pravin.....	7	7	30.0	12.1	3.0	3	1905	Apalachicola, Fla.	Apalachicola, Fla.
160839		Sch.	Preceptor.....	123	80	103.8	23.0	8.8	19	1890	Essex, Mass.	Duxcester, Mass.
160687	JIVE	Sch.	Premier.....	307	292	111.7	33.4	10.8	11	1876	Port Ludlow, Wash.	San Francisco, Cal.
207472	LMMH	Sch.	Premier.....	138	07	100.7	25.2	11.8	22	1910	Essex, Mass.	Glooucester, Mass.
19738		Sch.	President Fillmore.....	12	12	39.4	12.7	3.8	8	Tampa, Fla.
20169		Sch.	President A. Johnson.....	70	55	70.2	23.7	6.0	4	1869	Dorchester County, Md.	Baltimore, Md.
160608		Sch.	Dreston.....	25	17	62.0	17.5	5.5	4	1892	Solomons Island, Md.	Do.

1 Formerly Spanish schooner Petra.
 2 Formerly British bark Gael.
 3 Formerly schooner Edward A. Rich.

4 Formerly schooner-barge Annapolis.
 5 Formerly sloop-yacht Peerless.
 6 Formerly sloop-yacht Irolla.

7 Formerly British ship Pollaloch.
 8 Lost 1915.

MERCHANT SAILING VESSELS OF THE UNITED STATES—Continued.

Official No.	Signal letters.	Rig.	Name of vessel.	Gross tonnage.	Net tonnage.	Length.	Breadth.	Depth.	Crew.	When built.	Where built	Home port (where permanent document issues).
150679	KMGC	*Sch.	Preston	855	823	192.6	34.7	10.0	3	1894	Noank, Conn.	Philadelphia, Pa.
150974		Sch.	Preston Lewis	26	26	69.0	20.6	5.7	3	1902	Inverness, Md.	Baltimore, Md.
19652		Sch.	Pride	22	20	56.0	15.6	5.5	2	1858	Charleston, S. C.	Tampa, Fla.
150891		Sch.	Prince	7	7	37.4	12.0	2.6	1	1901	Beaufort, N. C.	Beaufort, N. C.
136893		Sch. y.	Princess	72	72	83.7	20.4	11.3	13	1901	Shooters Island, N. Y.	Boston, Mass.
150307		Sip.	Princess	24	23	55.0	17.5	4.3	3	1883	Bristol, Me.	Thomaston, Me.
209746		Sch.	Princess	16	5	53.3	14.6	3.9	1	1912	Cromanton, Fla.	Jacksonville, Fla.
203140		Sip.	Princeton	21	14	60.0	16.5	4.5	3	1906	Atlantic City, N. J.	Somers Point, N. J.
76187		Sch.	Priscilla	73	70	89.0	23.0	5.5	4	1893	Barkers Landing, Del.	Wilmington, Del.
150353	KDHP	Sch. y.	Priscilla	75	71	85.7	22.6	8.6	11	1885	Wilmington, Del.	Cleveland, Ohio
150426		Sip.	Priscilla	10	10	34.2	14.0	4.2	1	1888	Patchogue, N. Y.	Bridgetown, Conn.
150511		Sch.	Priscilla	77	53	80.2	22.2	8.0	9	1891	Gloucester, Mass.	New York, N. Y.
150678		Sch. y.	Priscilla	16	15	47.0	12.2	7.5	1	1894	South Boston, Mass.	Boston, Mass.
201428		Sch.	Priscilla	7	7	38.0	11.4	2.4	1	1904	Beaufort, N. C.	Beaufort, N. C.
150658		Sch.	Privatour	21	19	45.0	15.4	2.0	4	1893	Cocoa, Fla.	Key West, Fla.
150049		Sch.	Prize	28	18	54.0	18.0	5.0	6	1875	Bridgetown, N. J.	Philadelphia, Pa.
211230		Sch.	Progress	117	78	95.7	23.2	11.8	22	1913	Essex, Mass.	Provincetown, Mass.
150540	KJRG	Sch.	Prosper	605	512	177.0	38.5	13.5	8	1891	Port Blakeley Wash.	San Francisco, Cal.
150599	KLJR	Sch.	Prosper	241	229	128.0	32.6	8.0	11	1892	Perth Amboy, N. J.	Do.
150758		Sip.	Protection	8	8	36.9	14.5	4.8	1	1897	Bridgetown, Conn.	Bridgetown, Conn.
150952		Sch.	Proteus	47	32	74.6	23.4	4.6	5	1892	Handaboro, Miss.	New Orleans, La.
150630		Sch.	Providencia	16	15	45.0	10.8	5.8	3	1896	Rio Grande, P. R.	San Juan, P. R.
150973	KSDJ	Sch.	PURE OIL COMPANY No. 3.	1,054	1,011	221.0	42.0	17.0	13	1902	Oakland, Cal.	San Francisco, Cal.
162424		*Sch.	PURITAN	754	743	172.4	34.2	13.2	3	1905	Wilmington, Del.	Philadelphia, Pa.
150360		Sch.	Puritan	10	5	53.5	15.3	2.8	4	1885	Cambridge, Md.	Do.
150365	KDGR	Sch.	Puritan	110	110	85.5	28.7	7.3	3	1886	Belfast, Me.	Southwest Harbor, Me.
150385		Sch.	Puritan	15	10	48.0	16.0	4.4	1	1886	Somerset County, Md.	Crisfield, Md.
150547		Sip.	Puritan	7	7	27.3	12.6	3.6	1	1890	Red Bank, N. J.	Perth Amboy, N. J.
150706		Sip. y.	Python	21	21	44.7	15.6	5.5	1	1868	Brooklyn, N. Y.	New York, N. Y.
Q.												
200165	KVLF	Sch. y.	*QUEEN	160	97	92.0	24.8	15.1	18	1906	Bristol, R. I.	Philadelphia, Pa.
20613		Sip.	Queen Clipper	7	6	30.8	11.4	3.3	1	1896	Savannah, Ga.	Savannah, Ga.
207589	IBNQ	Sch. y.	Queen Mab	63	49	62.8	17.8	11.4	6	1910	Bristol, R. I.	New York, N. Y.
20664		Sch.	Queen of the Fleet	13	12	42.0	15.0	3.6	2	1891	Biloxi, Miss.	Gulfport, Miss.
20450		Sch.	Queen of the Ocean	9	7	48.8	15.0	3.0	1	1872	Somerset County, Md.	Annapolis, Md.
115335		Sch.	Qulokstep	282	268	140.8	25.3	10.2	6	1874	Green Bay, Wis.	Chicago, Ill.
202801		Sip.	Qulokstep	9	7	36.9	14.7	2.6	2	1906	Buck Island, S. C.	Beaufort, S. C.
20589		Sch.	Qulok Time	43	41	65.0	22.0	6.5	3	1883	Pocomoke City, Md.	Annapolis, Md.
20608		Sch.	Qulok Time	10	9	52.0	14.1	8.2	2	1893	St. Peters, Md.	Cape Charles, Va.
205778		Sip.	Qulok Time	5	5	39.5	12.2	2.8	3	1907	Deep Creek, Va.	Crisfield, Md.
20615	KNOJ	Sch. y.	QUISSETTA	62	62	78.9	18.0	9.3	10	1896	Newburgh, N. Y.	Boston, Mass.
20585		Sch.	Qui Viva	9	9	54.0	15.6	8.6	4	1881	Solomons, Md.	Baltimore, Md.
204961		Sip.	Quook See Wo.	30	15	59.5	16.0	5.5	2	1908	San Francisco, Cal.	San Francisco, Cal.
20633		Sch.	Quo Vadis	8	8	35.2	13.9	4.0	4	1902	Cedar Keys, Fla.	Key West, Fla.
R.												
110532		Sch.	R. Botsford	499	474	167.1	32.0	10.8	7	1882	Lorain, Ohio	Cleveland, Ohio
110307	JPLQ	Sch.	R. Bowers	435	373	150.5	33.5	12.2	6	1879	Camden, Me.	Boston, Mass.
110530		Sch.	R. A. Dodson	22	15	54.0	16.5	4.7	2	1882	St. Michaels, Md.	Baltimore, Md.
209239		Sip.	R. A. Meredith	10	7	39.2	13.8	3.9	5	1911	Rumbley, Md.	Crisfield, Md.
111134		Sch.	R. B. Haynie	21	22	64.6	19.1	5.0	2	1896	Solomons, Md.	Annapolis, Md.
110074		Sch.	R. B. Leeds	34	22	67.8	17.3	5.1	3	1872	Williamsburg, N. Y.	Newport News, Va.
110178		Sch.	R. B. Spedden	84	80	85.6	24.0	6.8	3	1874	Dorchester County, Md.	Baltimore, Md.
210624	LOPT	Sch.	R. B. Whitto	481	411	147.4	32.4	13.5	16	1912	Millbridge, Me.	Do.
111303	KQHG	Sch.	R. O. Slade	673	601	170.5	38.7	14.0	10	1900	Aberdeen, Wash.	San Francisco, Cal.
110537		Sip.	R. E. English	13	5	42.0	14.8	4.6	3	1882	Marous Hook, Pa.	Wilmington, Del.
211878		Sip.	R. E. Leo	5	5	24.0	10.0	2.8	1	1913	Key West, Fla.	Key West, Fla.
110551		Sch.	R. E. Powell	65	49	63.8	22.0	6.3	4	1882	Whites Landing, Md.	Crisfield, Md.
110722		Sch.	R. G. Cleveland	20	19	45.0	17.2	4.6	2	1887	Baltimore, Md.	Annapolis, Md.
110301		Sch.	R. H. Daugherty	18	12	59.5	17.5	4.4	2	1891	Madison, Md.	Crisfield, Md.
111432		Sip.	R. J. Alton	12	12	45.0	15.8	4.6	6	1902	Orle, Md.	Do.
111323	KQNH	*Sch.	R. J. Camp	703	703	170.0	35.0	12.3	3	1900	Bothe, Del.	Wilmington, Del.
110731		Sch.	R. J. Waller	0	8	42.0	12.0	3.0	1	1883	Somerset County, Md.	Norfolk, Va.
21514		Sch.	R. J. Loper	24	23	48.0	18.0	4.0	2	1859	Marshallville, N. J.	Do.
111127		Sip.	R. L. Millos	8	5	39.0	13.1	3.3	4	1890	Orle, Md.	Crisfield, Md.
110617		Sch.	R. M. Blundon	43	40	71.0	19.0	6.0	7	1883	Northumberland County, Va.	Baltimore, Md.
110708		Sch.	R. N. Eisey	6	0	40.5	10.7	2.0	3	1828	Taylor Island, Md.	Annapolis, Md.
111257	KQCG	lik.	R. P. RITHET	1,007	1,043	200.5	38.0	19.0	13	1892	Glasgow, Scotland	San Francisco, Cal.

1 Formerly schooner Courier.

2 Formerly schooner-yacht (a) Elmna,
(b) Nancy.
3 Formerly schooner John B. Connor,
(a) sloop-yacht Priscilla,
(b) schooner-yacht Elma.

4 Formerly Spanish schooner Providencia.

5 Formerly schooner-yacht (a) Queen,
(b) Irollia.
6 Formerly schooner-yacht Vagrant.

7 Formerly schooner B. Anderson.

8 Formerly Hawaiian bark R. P. Rithet.

† Composite.

MERCHANT SAILING VESSELS OF THE UNITED STATES—Continued.

Official No.	Signal letters.	Rig.	Name of vessel.	Gross tonnage.	Net tonnage.	Length.	Breadth.	Depth.	Crew.	When built.	Where built.	Home port (where permanent document issues).
						Feet.	Feet.	Feet.				
21905		Slp.	R. T. Osborn	9	9	34.5	14.0	3.5	1	1869	Freeport, N. Y.	Norfolk, Va.
111005	KLMT	Sch.	R. T. Rundlett	271	219	124.6	32.1	8.7	5	1892	Wiscasset, Me.	Baltimore, Md.
110529		Sch.	R. V. Lane	28	26	65.5	20.2	5.0	2	1884	Queens Creek, Va.	Newport News, Va.
111440		Sch.	R. W. Blanchard	10	8	44.5	14.6	3.0	1	1902	Davies, N. C.	Beaufort, N. C.
111245		Sch.	R. W. Taylor	12	9	46.0	13.2	2.7	1	1859	Monticello City, N. C.	Tampa, Fla.
111351		Sch.	R. W. West	20	13	57.0	15.7	4.0	2	1901	Monticello, Va.	Reedville, Va.
111055		Slp.	R. and M. Corson	10	8	35.4	13.9	3.2	2	1894	Millville, N. J.	Philadelphia, Pa.
111169	KNQP	Sch.	Rachel W. Stevens	1,211	1,032	195.5	40.4	18.4	8	1898	Bath, Me.	Hartford, Conn.
111225	LOWP	Sch. y.	Radian	46	38	73.0	17.4	0.8	8	1913	Boston, Mass.	New York, N. Y.
111090	KMJO	*Sch.	Radnor	678	644	178.4	35.0	14.2	2	1895	Noank, Conn.	Perth Amboy, N. J.
200805		Slp.	Rae Hall	9	9	33.0	11.0	3.8	1	1900	Cape May, N. J.	Somers Point, N. J.
210570	LCPD	*Sch.	Rahn	932	794	191.5	34.4	17.5	3	1912	Bath, Me.	New York, N. Y.
110000		Sch.	Railroad	36	35	53.9	19.5	6.3	1	1872	Castine, Me.	Portland, Me.
111256		*Sch.	Rainbow	10	6	38.0	14.2	3.1	3	1899	Delsie, Miss.	Gulfport, Miss.
213226		Slp.	Rainbow	5	5	29.1	12.0	3.5	1	1904	Port Republic, N. J.	Tuokerton, N. J.
211010		Sch.	Ralph Brown	118	78	96.4	23.3	11.6	17	1914	Essex, Mass.	Gloucester, Mass.
111037		Sch.	Ralph Russell	73	45	83.0	22.0	8.5	10	1894	Essex, Mass.	Do.
110316		Sch.	Ralph E. Eaton	68	46	73.5	22.0	7.5	5	1888	Bandon, Oreg.	Tampa, Fla.
110770		Sch.	Ralph J. Long	60	35	67.4	27.4	5.7	5	1888	Boston, Mass.	Port Townsend, Wash.
110350		Sch.	Ralph K. Grant	47	45	65.5	20.1	6.2	2	1878	Ellsworth, Me.	Bristol, Me.
110315	JGQP	Sch.	Ralph M. Hayward	604	538	152.0	33.6	15.3	6	1877	Waldoboro, Me.	Boston, Mass.
202496		Slp.	Ralph T. Webster	10	8	47.7	15.3	3.5	5	1905	Orleans, Md.	Crisfield, Md.
110982		Slp.	Ramona	6	6	31.0	10.3	4.5	3	1892	Sedgwick, Me.	Stonington, Me.
111002		Sch.	Ramona	88	58	86.0	23.2	9.2	17	1892	Essex, Mass.	Gloucester, Mass.
111389		Sch.	Ramsey Bros	14	9	46.0	16.7	3.4	2	1901	Ocean Springs, Miss.	Gulfport, Miss.
111210	KNWL	*Sch.	Randolph	567	499	175.0	34.6	11.7	2	1899	Noank, Conn.	Fall River, Mass.
21783		Slp.	Ranger	9	8	32.6	13.9	3.5	1	1895	Norfolk, Va.	Norfolk, Va.
110657		Slp.	Ranger	6	6	27.0	9.1	5.9	1	1890	Swans Island, Me.	Castine, Me.
202509		Slp.	Rasa Augusta	10	8	47.6	15.3	3.5	5	1905	St. Peters, Md.	Crisfield, Md.
110481		Sch.	Rattler	45	31	72.9	22.2	5.0	3	1881	Worcester County, Md.	Annapolis, Md.
111033		Sch.	Rattler	6	6	29.0	12.3	3.6	2	1894	Umbrella Key, Fla.	Key West, Fla.
110720		Sch.	Rattlesnake	60	35	39.4	10.5	2.6	2	1886	Beth, N. C.	Wilmington, N. C.
307030		Sch.	Ray	12	12	42.8	14.1	3.5	1	1909	Wallsville, Tex.	Galveston, Tex.
110206		Sch.	Ray R. Neukirk	33	29	58.3	19.0	5.0	9	1873	Bridgeton, N. J.	Wilmington, Del.
110593		Sch.	Raymond	28	27	52.0	18.0	5.0	4	1883	St. Michaels, Md.	Reedville, Va.
111031		*Slp.	Raymond	183	174	102.8	29.7	7.8	4	1893	New London, Conn.	Hartford, Conn.
111248		Slp.	Raymond G.	5	5	30.5	12.0	2.8	2	1899	Orleans, Md.	Baltimore, Md.
111376		Slp.	Raymond S.	6	0	40.8	13.5	2.4	3	1901	Tilghmans Island, Md.	Do.
200246		Sch.	Ray	65	60	66.0	20.0	9.2	5	1910	Catano, P. R.	San Juan, P. R.
110150	JNWR	*Sch.	Reading	1,283	248.4	248.4	37.1	18.3	3	1874	Philadelphia, Pa.	Philadelphia, Pa.
212639		Sch.	Reading	138	92	105.6	25.0	11.6	22	1914	Essex, Mass.	Boston, Mass.
21780		Sch.	Reaper	42	39	60.2	20.7	4.8	2	1850	South Millford, Del.	New York, N. Y.
111240		Slp.	Reba May	0	0	39.0	13.0	3.3	4	1899	Crisfield, Md.	Crisfield, Md.
21022		Sch.	Rebecca	21	20	47.7	17.0	5.2	4	1895	Somerset County, Md.	Baltimore, Md.
21171		Slp.	Rebecca	14	14	38.3	15.6	4.2	2	1884	Charleston, S. C.	Charleston, S. C.
111332		Sch.	Rebecca McLain	79	49	83.8	22.7	9.0	15	1901	Essex, Mass.	Boston, Mass.
303494		Sch.	Rebecca Palmer	32	29	71.7	22.3	5.0	8	1900	Sallsbury, Md.	Crisfield, Md.
111328	KQPV	Sch.	Rebecca Palmer	2,555	2,125	260.4	46.1	23.1	12	1901	Rockland, Me.	Boston, Mass.
110928		Sch.	Rebecca Smith	0	8	40.0	14.2	3.3	3	1892	Alexandria, Va.	Crisfield, Md.
110764		Sch.	Rebecca O. Schoch	27	18	57.7	18.7	5.3	0	1888	Bridgeton, N. J.	Somers Point, N. J.
110682		Sch.	Rebecca F. Brunyate	21	12	48.5	10.5	4.8	0	1885	Mauricetown, N. J.	Philadelphia, Pa.
21518	HQLD	Sch.	Rebecca G. Whilldin	220	188	105.5	28.5	9.5	5	1853	Millford, Del.	Calais, Me.
110650		Sch.	Rebecca J. White	10	0	51.5	13.6	3.7	5	1884	Somerset County, Md.	Crisfield, Md.
110408	JTPD	Sch.	Rebecca M. Walls	500	510	145.0	34.0	16.3	0	1870	Milton, Del.	Portland, Me.
111071	KMOP	Sch.	Rebecca R. Douglas	475	399	138.8	33.9	9.5	0	1894	Bath, Me.	Philadelphia, Pa.
110704		Slp.	Rebecca T. Ruark	10	10	47.3	15.7	3.7	3	1880	Taylor Island, Md.	Baltimore, Md.
110654		Sch.	Reble and Ella	14	8	40.0	15.0	4.5	4	1894	Loeburg, N. J.	Philadelphia, Pa.
110503		Slp.	Reckless	31	20	62.1	17.4	4.0	2	1880	Havre de Grace, Md.	Baltimore, Md.
110419		Slp.	Recreation	0	0	39.3	14.6	3.5	0	1884	Baltimore, Md.	Baltimore, Md.
21045		Sch.	Recreation	14	14	42.7	15.8	4.3	4	1870	Bridgeton, Conn.	Boston, Mass.
110533		Sch.	Red Fin	10	10	41.8	10.0	3.4	2	1881	Greenwich, Conn.	New York, N. Y.
201275		Slp.	Red Rock	177	150	107.5	43.0	5.5	5	1904	San Francisco, Cal.	San Francisco, Cal.
5571		Sch.	Red, White, and Blue	38	30	70.0	16.3	8.0	3	1887	Oakley, Mich.	Port Huron, Mich.
200002	LODM	Sch.	Reedville	235	212	130.0	26.3	8.8	6	1911	Pocomoke City, Md.	Reedville, Va.
20084		Sch.	Reflector	21	18	60.2	18.1	5.0	3	1903	Scranton, Miss.	Mobile, Ala.
210740		Slp.	Regalo	7	7	33.0	10.5	4.0	2	1912	Culebra Island, P. R.	San Juan, P. R.
110920	KJWF	Sch.	Regina	114	90	87.8	25.5	7.0	4	1891	Machias, Me.	Machias, Me.
111380	KRCQ	Sch.	Regina	147	111	111.0	25.7	11.0	9	1901	Essex, Mass.	Castine, Me.
202878		Sch.	Regina Edna	11	7	41.8	14.7	3.1	2	1900	Bay St. Louis, Miss.	Gulfport, Miss.
110552		Sch.	Regulator	43	34	63.0	20.1	5.0	2	1882	Byrna, N. C.	Charleston, S. C.
110617		Slp.	Reliance	6	5	30.9	12.0	2.8	1	1884	Norfolk County, Va.	Norfolk, Va.
110538		Slp.	Relta Cator	17	0	45.4	16.1	4.3	2	1883	James Island, Md.	Reedville, Va.
30229		Sch.	Reliance	8	8	38.8	13.1	3.4	4	1903	Deni Island, Md.	Crisfield, Md.
20310		Slp.	Reliance	0	0	38.8	13.2	3.0	3	1903	Leamont, Va.	Do.
20445		Sch.	Reliance	13	11	45.0	15.0	3.2	2	1903	Mon Louis, Ala.	Mobile, Ala.
20314		Slp.	Reliance	7	7	41.0	14.3	3.7	4	1904	Fishing Creek, Md.	Baltimore, Md.
202710		Slp.	Reliance	8	7	34.5	12.5	4.6	1	1905	Culler, Me.	Machias, Me.
111000		Slp.	Remora	7	7	20.7	11.0	6.8	2	1892	North Haven, Mo.	Bath, Me.

MERCHANT SAILING VESSELS OF THE UNITED STATES—Continued.

Official No.	Signal letters.	Rtg.	Name of vessel.	Gross tonnage.	Net tonnage.	Length.	Breadth.	Depth.	Crew.	When built.	Where built.	Home port (where permanent document issued).
111260	KPQW	*Sch.	Remus.....	531	464	167.0	34.6	11.5	2	1900	Noank, Conn.....	Fall River, Mass.
111181		Sch.	Reua A. Callow.....	30	22	67.2	18.6	5.7	2	1897	Orlando, Md.....	Cape Charles, Va.
200857		Sch.	Reua A. Perry.....	78	40	70.5	21.6	9.4	15	1904	East Boothbay, Me.....	Pensacola, Fla.
111169	KNFT	Sch.	Repeat.....	455	410	148.9	34.4	12.0	7	1897	North Bend, Ore.....	Honolulu, Hawaii.
110160		Sch.	Reporter.....	83	69	78.5	22.8	8.0	4	1874	Essex, Mass.....	Boston, Mass.
111315	KQLR	Sch.	Republo.....	801	680	174.4	38.2	17.0	7	1900	Thomaston, Mo.....	Rockland, Me.
21052		Sch.	Rescuo.....	60	57	69.4	19.7	7.5	2	1854	Essex, Mass.....	Machias, Me.
110877		Sch.	Rescuo.....	27	19	60.7	18.2	5.0	2	1890	Pocomoko City, Md.....	Baltimore, Md.
111392	KRMF	Sch.	Resoluto.....	684	610	182.2	39.5	14.2	10	1902	Hogquam, Wash.....	San Francisco, Cal.
212167	LDKT	Slp. y.	Resolute.....	93	69	91.5	21.6	12.0	27	1914	Bristol, R. I.....	New York, N. Y.
206714		Slp.	Resplendor.....	5	5	26.0	10.2	4.7	3	1909	Bath, Me.....	San Juan, P. R.
119730		Slp.	Restless.....	31	30	54.1	18.0	4.5	3	1887	Bath, Me.....	Marblehead, Mass.
110777		Sch.	Restless.....	12	12	45.5	11.9	3.5	1	1888	Emyrna, N. C.....	Newborn, N. C.
110853		Slp.	Restless.....	18	8	42.0	10.4	3.8	4	1887	Capo May, N. J.....	Philadelphia, Pa.
110963		Slp.	Restless.....	8	8	30.8	14.0	4.8	0	1892	San Diego, Cal.....	San Diego, Cal.
111393		*Sch.	Restless.....	9	0	38.4	14.0	2.9	2	1902	Biloxi, Miss.....	Brashear, La.
111146		Sch.	Reenit.....	1	0	37.0	12.4	4.3	1	1896	Detroit, Mich.....	Grand Haven, Mich.
110384		Sch.	Resumption.....	293	278	143.4	20.0	10.3	4	1879	Milwaukee, Wis.....	Marquette, Mich.
111168		Slp.	Reia May.....	6	6	40.0	12.7	3.2	3	1897	Deals Island, Md.....	Crisfield, Md.
111224		Sch.	Retriovo.....	31	31	61.7	17.2	5.6	3	1899	Mobile, Ala.....	Tampa, Fla.
110507	JVRQ	Bkn.	Retriovo.....	547	470	161.8	37.0	13.5	9	1881	Seabock, Wash.....	San Francisco, Cal.
110498	JVPM	Bhp.	Revenue.....	1,024	1,601	229.2	41.0	27.1	17	1881	Kennebunk, Mo.....	Astoria, Ore.
21100		Sch.	Rex.....	24	6	41.6	14.0	3.2	3	1907	Justville, Va.....	Southwest Harbor, Me.
205816	KWRY	Slp.	Rex.....	6	6	41.6	14.0	3.2	3	1907	Essex, Mass.....	Crisfield, Md.
212688	LDSW	Slp.	Rhine.....	134	93	102.0	24.4	12.0	18	1908	Essex, Mass.....	Gloucester, Mass.
21893	JQQF	Sch.	Rhoda Holmes.....	375	328	128.4	33.9	10.9	0	1859	Coopers Point, N. J.....	Boston, Mass.
111460		Sch.	Rhoda Virginia.....	18	18	50.3	17.8	3.0	3	1903	Madison, Md.....	Machias, Me.
111357		Slp.	Rhoda M. Parker.....	6	0	37.0	14.3	2.7	4	1901	Fishing Creek, Md.....	Crisfield, Md.
21998		Slp.	Rhode Island.....	7	7	33.0	13.0	4.0	2	1878	Newport, R. I.....	Newport, R. I.
207254	LBJQ	Sch.	Rhodora.....	116	81	103.0	23.5	11.0	20	1910	Essex, Mass.....	Gloucester, Mass.
111030		*Slp.	Richard.....	183	174	102.8	20.7	7.8	4	1893	New London, Conn.....	Hartford, Conn.
204653		Sch.	Richard.....	134	90	103.0	25.0	11.0	23	1907	Essex, Mass.....	Gloucester, Mass.
110808	KUGV	Sch.	Richard Cromwell.....	118	112	98.5	26.5	0.6	5	1888	Madison, Md.....	Baltimore, Md.
200473	KSTC	Sch.	Richard Linthcum.....	101	101	121.5	24.8	9.0	6	1903	Church Creek, Md.....	Do.
111394		Sch.	Richard Robbins, sr.....	28	16	49.5	18.3	5.4	0	1902	Greenwich, N. J.....	Philadelphia, Pa.
110496		Sch.	Richard Smith.....	10	13	61.3	15.0	4.2	0	1881	Dorchester County, Md.....	Crisfield, Md.
110010		Sch.	Richard Tall.....	40	47	69.7	22.5	5.0	4	1871	Do.....	Alexandria, Va.
21656		Sch.	Richard Vaux.....	24	10	49.5	17.2	4.7	5	1869	Newport, N. J.....	Philadelphia, Pa.
209125		Sch.	Richard D. Loro.....	36	10	63.5	20.5	5.5	0	1911	Greenwich, N. J.....	Do.
206365	LDDM	Sch.	Richard W. Clark.....	503	437	148.0	33.8	13.8	9	1909	Phillipsburg, Mo.....	New Bedford, Mass.
111094	KMLS	*Sch.	Richardson.....	693	613	173.2	35.0	14.2	3	1895	Noank, Conn.....	Philadelphia, Pa.
200175	LBCF	Sch.	Richmond.....	288	205	135.3	26.5	0.0	6	1909	Sharptown, Md.....	Baltimore, Md.
205680		Sch.	Riley W.....	19	16	57.0	18.0	3.5	2	1908	Fish River, Ala.....	Mobile, Ala.
209210		Slp.	Ringold Brothers.....	29	22	55.0	19.2	5.3	0	1911	Orlando, Md.....	Crisfield, Md.
21730		Sch.	Rio Grande.....	55	41	70.4	23.5	5.5	3	1862	Dorchester County, Md.....	Annapolis, Md.
21670		Sch.	Riploy.....	68	64	70.7	19.4	7.8	2	1854	Beverly, Mass.....	Boston, Mass.
110244		Sch.	Ripple.....	6	6	29.2	11.2	4.0	1	1874	Eastport, Me.....	Thomaston, Mo.
110628		Sch.	Rising Sun.....	6	6	33.0	10.0	2.6	1	1883	Morgan City, La.....	Baltimore, Md.
209943		Slp. y.	Rissa.....	19	19	39.3	14.3	5.2	1	1904	Gloucester, Mass.....	Brashear, La.
21908		Sch.	Rival.....	34	33	53.5	21.7	4.5	1	1859	San Francisco, Cal.....	San Francisco, Cal.
110591		*Slp.	Rival.....	20	25	51.0	17.4	3.5	1	1883	Yarmouth, Mo.....	Eastport, Me.
111146		Slp.	Rival.....	10	10	41.0	13.2	3.3	1	1897	Clayton, N. Y.....	Capo Vincent, N. Y.
130470	KIICN	Sch.	Rivarsko.....	893	845	170.0	30.8	17.3	4	1890	Brooklyn, N. Y.....	New York, N. Y.
111162		Slp.	River View.....	6	0	41.0	13.1	2.8	4	1897	Bishops Head, Md.....	Crisfield, Md.
203763		Sch.	Rizzo.....	10	10	44.9	10.6	3.8	3	1900	Bonfouca, La.....	New Orleans, La.
111213		Slp.	Roamer.....	10	0	41.7	14.1	3.7	2	1899	Churchton, Md.....	Baltimore, Md.
111378		Sch.	Roamer.....	7	5	43.5	12.3	2.8	1	1901	Smyrna, N. C.....	Beaufort, N. C.
110831	KJHQ	Sch.	Rob Roy.....	785	684	171.0	38.0	17.3	7	1891	Gamilton, N. J.....	Philadelphia, Pa.
21913		Sch.	Robbie Hunter.....	67	64	65.0	23.7	5.2	2	1870	San Francisco, Cal.....	San Francisco, Cal.
111360		Sch.	Robbins.....	7	7	60.0	12.0	2.6	5	1901	Taylor's Island, Md.....	Baltimore, Md.
73550	JNV8	Sch.	Robert.....	153	147	111.2	23.0	8.6	4	1874	Laurel, Del.....	Baltimore, Md.
21881		Sch.	Robert Blair.....	78	73	75.0	25.0	0.1	2	1868	Havretaw, N. Y.....	New York, N. Y.
201778		Sch.	Robert Bond.....	30	17	39.3	14.8	4.8	2	1881	Greenwich, N. J.....	Philadelphia, Pa.
206841		Sch.	Robert Fulton.....	7	7	35.5	12.0	3.2	2	1907	East Bay, Fla.....	Pensacola, Fla.
111260		Sch.	Robert Hood.....	22	10	58.0	21.1	4.2	4	1900	Logtown, Miss.....	New Orleans, La.
110975		Sch.	Robert Houry.....	60	31	62.0	22.0	3.8	4	1892	San Francisco, Cal.....	San Francisco, Cal.
110301		Slp.	Robert Lambdin.....	0	0	30.7	12.4	3.0	3	1870	St. Michaels, Md.....	Philadelphia, Pa.
110837	KQNW	Sch.	Robert Lawers.....	732	690	185.1	30.2	14.3	12	1880	Port Blakely, Wash.....	San Francisco, Cal.
26010	HSTN	Sch.	Robert McCulloch.....	151	125	90.0	20.7	7.4	0	1858	Norwalk, Conn.....	Baltimore, Md.
21981		Sch.	Robert Pettis.....	65	62	70.0	22.0	7.5	3	1870	Essex, Conn.....	Bath, Me.
7021		Sch.	Robert W.....	93	82	82.0	25.0	7.0	4	1817	Piermont, N. Y.....	Bangor, Me.
110887	KIHWQ	Sch.	Robert A. Snyder.....	375	302	138.4	33.1	10.0	5	1891	Millford, Del.....	Philadelphia, Pa.
110241		Sch.	Robert C. Christopher.....	6	0	44.0	11.0	2.6	3	1875	Oxford, Md.....	Crisfield, Md.
110174		Sch.	Robert F. Bradford.....	63	61	67.2	23.0	5.4	2	1881	Dorchester County, Md.....	Orion, N. O.
110335		Sch.	Robert H. Cowan.....	25	24	48.7	15.0	0.0	2	1872	Southport, N. C.....	Christon, S. O.

1 Formerly British ship Rhine.
 2 Formerly yawl-yacht Explorer.
 3 Formerly schooner-barge N. and W. 3.

4 Formerly schooner John A. Curtis.
 5 Formerly schooner Wm. F. Burden.
 6 Formerly schooner, a Entire.
 7 Formerly schooner, a Robert A. Klunor.

8 Bronze and aluminum.
 9 Composite.

MERCHANT SAILING VESSELS OF THE UNITED STATES—Continued.

Official No.	Signal letters.	Rig.	Name of vessel.	Gross tonnage.	Net tonnage.	Length.	Breadth.	Depth.	Crew.	When built.	Where built.	Home port (where permanent document issues).
						Feet.	Feet.	Feet.				
200416	KBRG	Sch.	Robert H. McCurdy.....	735	602	178.0	37.2	13.0	7	1903	Rockland, Mo.	Boston, Mass.
110814		Sch.	Robert H. Smith.....	9	6	38.0	11.5	3.8	2	1887	Essex County, Va.	Reedville, Va.
21976		Sch.	Robert J. Poulson.....	29	19	69.2	20.4	4.0	2	1870	Accomac County, Va.	Crisfield, Md.
110639		Sch.	Robert J. Waller.....	9	9	49.0	13.8	3.4	3	1889	Monie, Md.	Reedville, Va.
110430		*Sch.	Robert L. Fryer.....	627	601	178.0	33.3	11.3	6	1880	Detroit, Mich.	Chicago, Ill.
110502		Sch.	Robert L. Rogers.....	45	30	60.0	22.0	6.5	4	1883	Somerset County, Md.	Capo Charles, Va.
111371		Slp.	Robert L. Tawes.....	9	9	45.0	15.0	4.0	1	1901	Pocomoke City, Md.	Do.
202899	KVDBQ	Sch.	Robert P. Murphy.....	607	572	175.3	37.1	13.5	6	1905	Bath, Mo.	Bath, Mo.
111223	KPDF	Sch.	Robert R. Hind.....	604	520	162.5	34.8	12.8	8	1899	Alameda, Cal.	San Francisco, Cal.
110500		Sch.	Robert T. Lore.....	33	20	60.4	19.9	5.7	6	1831	Bridgeton, N. J.	Philadelphia, Pa.
209217		Slp.	Robert W. Cole.....	25	20	54.7	18.3	5.1	6	1911	Orlolo, Md.	Crisfield, Md.
111372		Sch.	Robt. Jno. Bewleek.....	105	80	80.0	20.5	6.0	4	1901	Millford, Del.	New Haven, Conn.
111368		Sch.	Robert and Arthur.....	110	78	95.2	24.0	10.6	10	1902	Essex, Mass.	Boston, Mass.
110601		Sch.	Robert and Jennie.....	50	47	62.5	23.0	6.1	1	1883	San Francisco, Cal.	San Francisco, Cal.
110124		Sch.	Robert and Mary.....	26	24	55.5	18.0	4.9	3	1871	Baltimore, Md.	Baltimore, Md.
212894		Sch.	Robert and Richard.....	140	80	108.8	24.8	11.1	21	1915	Essex, Mass.	Glucester, Mass.
111347	KQVF	*Sch.	Robesonia.....	955	867	194.0	35.0	17.0	4	1901	Noank, Conn.	Philadelphia, Pa.
21867		Sch.	Robin Hood.....	99	94	100.0	17.4	7.8	6	1868	Hainburg, Pa.	Reedville, Va.
125240		Sch.	Rock.....	46	22	64.3	23.0	6.2	4	1873	Port Jafferson, N. Y.	Newport News, Va.
110657		Sch.	Rock Island.....	28	27	54.0	20.0	6.5	6	1864	San Francisco, Cal.	San Francisco, Cal.
111330	KQFG	*Sch.	Rockland.....	481	403	103.6	34.3	10.4	2	1901	Bath, Mo.	Fall River, Mass.
21671		Slp.	Rocky Mountain.....	45	43	55.1	23.2	5.0	2	1860	Cape Elizabeth, Me.	Culala, Mo.
110050	JLQO	Sch.	Roger Drury.....	360	307	120.2	32.0	11.4	6	1872	East Boston, Mass.	Boston, Mass.
111251		Slp.	Roland B. French.....	6	0	35.5	12.9	3.0	3	1809	Fairmount, Md.	Baltimore, Md.
213007		Slp.	Roma.....	6	5	32.8	9.5	3.3	5	1915	Jersey City, N. J.	New York, N. Y.
110038		Sch.	Romance.....	32	17	56.9	17.4	6.0	3	1872	Bath, Me.	Boston, Mass.
202878		Sch.	Romance.....	130	96	108.0	25.2	11.0	17	1900	Essex, Mass.	Glucester, Mass.
24583		Sch.	Romeo.....	298	288	140.0	26.0	11.0	6	1867	Marine City, Mich.	Port Huron, Mich.
111373		Slp.	Rona C. Hammond.....	9	0	40.9	13.3	4.1	3	1901	Bedsworth, Md.	Crisfield, Md.
111108	KMQP	*Sch.	Rondout.....	831	704	181.0	35.3	16.1	3	1890	Bath, Me.	New York, N. Y.
111367		Slp.	Rosevelt.....	6	6	36.0	14.0	2.5	3	1901	Cambridge, Md.	Baltimore, Md.
110328		Sch.	Rosa A.....	40	22	64.3	23.0	6.2	4	1883	Biloxi, Miss.	New Orleans, La.
21202		Sch.	Rosa Belle.....	115	115	100.0	20.0	6.2	4	1864	Milwaukee, Wis.	Milwaukee, Wis.
111244		Sch.	Rosa Lambert.....	25	18	48.0	17.1	6.1	6	1899	Essexington, Va.	Philadelphia, Pa.
210601		Sch.	Rosa Maria.....	41	41	67.0	20.3	7.2	4	1912	Mayaguez, P. R.	San Juan, P. R.
110994		Sch.	Rosa Pearl.....	10	9	63.5	13.5	3.7	5	1892	Orlolo, Md.	Alexandria, Va.
111049		Sch.	Rosa Pierce.....	8	8	41.5	13.2	3.0	1	1893	North River, N. C.	Beaufort, N. C.
209218		Sch.	Rosalina.....	33	33	60.0	18.8	5.8	4	1911	Mayaguez, P. R.	San Juan, P. R.
21264		Sch.	Rosalie.....	16	14	36.5	14.0	4.4	5	1880	Key West, Fla.	Key West, Fla.
110854		Slp.	Rosalie.....	12	12	37.0	13.0	4.0	1	1890	Charleston, S. C.	Charleston, S. C.
111010		Sch.	Rosalie M.....	8	7	33.0	12.0	3.0	2	1893	Biloxi, Miss.	Port Lavaca, Tex.
111293	KQDL	Sch.	Rosamond.....	1,030	985	201.0	41.0	17.0	11	1900	Benicia, Cal.	San Francisco, Cal.
202525	KVOJ	Sch.	Roscoe B. Miller.....	20	10	63.0	17.0	4.5	6	1893	Buenavista, N. J.	Philadelphia, Pa.
110714		Sch.	Rose Dorothea.....	147	108	108.7	24.0	12.0	23	1905	Essex, Mass.	Provincetown, Mass.
111234		Slp.	Rose Eulalie.....	6	5	36.0	11.3	3.3	1	1886	Little Calicut, La.	Washport, La.
110804		Sch.	Rose E. Chalton.....	16	13	42.0	14.2	3.3	2	1899	Landonville, Md.	Alexandria, Va.
21208		Slp.	Rosehelle.....	8	8	44.0	11.9	4.0	1	1888	Smyrna, N. C.	Beaufort, N. C.
110773		Sch.	Rosbud.....	32	31	62.1	19.4	6.2	2	1856	Guilford, Conn.	Greenport, N. Y.
212598	LDPM	Cat.	Rosbud.....	6	5	26.8	11.0	4.4	1	1885	Osterville, Mass.	Vineyard Haven, Mass.
111201		Sch.	Roseway.....	291	244	120.0	28.4	12.4	10	1907	Shelburne, Nova Scotia.	Mobile, Ala.
110490		Sch.	Rose Agnes.....	6	6	41.3	12.0	2.6	3	1896	Blahops Heat, Md.	Baltimore, Md.
110681		Sch.	Rosie Beatrice.....	25	24	54.8	18.5	4.7	0	1881	Madison, Md.	Crisfield, Md.
110658		Sch.	Rosie H. (whaling).....	73	69	72.0	25.5	6.0	10	1892	Alameda, Cal.	San Francisco, Cal.
21622		*Slp.	Rosy Dawn.....	24	22	45.0	15.9	4.0	2	1890	Powdoinham, Mo.	Portland, Me.
110600	KHIF	Sch.	Rough and Ready.....	56	53	69.0	24.4	6.1	3	1864	San Francisco, Cal.	San Francisco, Cal.
111150		Sch.	Rover.....	126	119	92.5	26.3	8.0	4	1883	Cambridge, Md.	Crisfield, Md.
111438		*Slp.	Rover.....	7	7	36.2	11.4	3.3	1	1897	Alexandria Bay, N. Y.	Capo Vincent, N. Y.
218903		Sch.	Rover.....	14	11	37.9	17.3	4.5	1	1902	Harris Neck, Ga.	Bavannah, Ga.
110709		Sch.	Rover.....	16	8	45.0	16.8	2.9	2	1903	Bay St. Louis, Miss.	Guilford, Miss.
110690		Sch.	Rowena.....	16	15	40.0	13.3	2.2	4	1892	Flushing, N. Y.	New York, N. Y.
111374		Slp.	Rowena.....	6	0	33.6	12.2	2.5	5	1901	Norona, Fla.	Key West, Fla.
110563		Sch.	Roxanna Frances.....	60	45	81.2	23.2	6.4	3	1883	St. Michaels, Md.	Baltimore, Md.
110025		Sch.	Roxie J. Connor.....	10	10	60.0	14.6	3.0	4	1869	Pocomoke City, Md.	Annapolis, Md.
213228		Slp.	Roy.....	0	0	20.4	12.2	3.3	1	1901	Magnolia, Del.	Crisfield, Md.
111440		Sch.	Roy F.....	7	7	32.1	13.3	3.4	1	1901	Port Republic, N. J.	Tuckerton, N. J.
110919	KJNW	Sch.	Ruby.....	314	298	140.0	34.0	9.0	7	1891	Blackwater, Fla.	Tampa, Fla.
21219		Sch.	Ruby Somers.....	36	208	64.3	16.4	6.8	1	1840	Fairhaven, Cal.	San Francisco, Cal.
110770		Sch.	Rozella.....	60	48	60.0	21.2	6.5	2	1888	Essex, Mass.	San Francisco, Cal.
110603		Slp.	Ruby.....	6	6	31.9	13.2	3.2	1	1897	Greenport, N. Y.	Bridgeton, Conn.
111100		Slp.	Ruby.....	6	0	37.8	12.3	2.5	4	1897	Hudson, Md.	Baltimore, Md.
111232		Sch.	Ruby Torry.....	12	8	30.4	14.2	3.2	3	1899	Biloxi, Miss.	Washport, La.
110850		Sch.	Ruby G. Ford.....	9	0	45.0	16.0	2.9	4	1891	Fairmount, Md.	Crisfield, Md.
211520		Sch.	Russel.....	120	0	77.0	23.3	11.8	20	1913	Essex, Mass.	Glucester, Mass.
110600		Sch.	Ruzael L.....	20	16	33.5	17.6	4.0	1	1892	Dorchester County, Md.	Crisfield, Md.

1 Formerly schooner Charley Banks.

2 Formerly schooner Tallor.

3 Formerly British schooner Roseway.

4 Formerly schooner-yacht Jesse, official number 75648.

5 U. S. Engineer schooner Alice.

† Rebuilt, 1888.

MERCHANT SAILING VESSELS OF THE UNITED STATES—Continued.

Official No.	Signal letters.	Rig.	Name of vessel.	Gross tonnage.	Net tonnage.	Length.	Breadth.	Depth.	Crew.	When built.	Where built.	Home port (where permanent document issues).
						Feet.	Feet.	Feet.				
110999		Sch.	Russell C.	10	9	52.0	15.0	3.1	6	1892	Oxford, Md.	Baltimore, Md.
111416		Sch.	Russell De Hughtett	32	27	65.6	19.2	5.6	3	1902	Madison, Md.	Do.
111370		Sch.	Russell A. Wingate	31	31	66.8	19.4	5.4	4	1901	do	do
205763		Slp.	Russell and Alice	10	12	49.4	15.7	4.2	3	1908	Orlolo, Md.	Crisfield, Md.
111013		Sch.	Ruth	7	7	29.6	12.4	3.4	5	1893	Key West, Fla.	Key West, Fla.
111061		Sch.	Ruth	7	7	43.6	12.0	2.7	1	1894	Smyrna, N. O.	Beaufort, N. C.
111128		Slp.	Ruth	8	8	39.0	13.7	3.2	3	1890	Fairbank, Md.	Baltimore, Md.
111166		Sch.	Ruth	10	7	47.0	13.6	3.1	1	1897	Smyrna, N. O.	Monte, N. O.
111307		Slp.	Ruth	11	11	20.7	12.5	3.8	2	1900	Port Royal, S. C.	Beaufort, S. C.
111365		Slp.	Ruth	8	8	43.2	14.5	3.7	4	1901	Orlolo, Md.	Crisfield, Md.
111382		Sch.	Ruth	16	11	47.6	17.0	3.3	4	1901	Dellisto, Miss.	Gulfport, Miss.
203570		Slp.	Ruth	17	5	39.0	14.0	3.0	1	1900	Deeporeek, Va.	Crisfield, Md.
208341		Slp.	Ruth	16	14	43.6	15.8	4.3	2	1910	Broomes Island, Md.	Annapolis, Md.
210733		Sch.	Ruth	90	56	85.4	22.1	10.8	16	1912	Essex, Mass.	Hoston, Mass.
111250		Slp.	Ruth O.	6	6	37.0	13.6	3.2	3	1899	Fairmount, Md.	Baltimore, Md.
75849		Sch.	Ruth Decker	122	85	98.9	27.0	6.6	3	1870	Port Jefferson, N. Y.	Elizabeth City, N. C.
205428		Slp.	Ruth Logan	10	10	52.0	12.6	6.0	6	1908	Friensholm, Me.	Waldboro, Me.
111122		Sch.	Ruth Robinson	28	20	25.0	10.0	4.0	6	1896	Madison, Md.	Crisfield, Md.
110167	JPGH	Sch.	Ruth Robinson	496	452	130.0	33.0	12.2	5	1874	Portland, Conn.	Hoston, Mass.
213090	LFHR	Bk.	Ruth Stark	1,057	998	210.2	34.0	19.2	12	1873	Hunderland, England	Do.
110082		Sch.	Ruth A. Price	69	66	73.3	23.8	7.9	5	1873	Somerset County, Md.	Baltimore, Md.
212668		Slp.	Ruth A. Thomas	30	25	56.4	19.7	5.6	6	1914	Orlolo, Md.	Crisfield, Md.
200241		Sch.	Ruth A. Welles	31	12	74.0	20.0	8.0	9	1903	Pensacola, Fla.	Pensacola, Fla.
202500	KVCG	Sch.	Ruth B. Cobb	620	530	182.6	37.2	13.6	7	1005	Rockland, Me.	New York, N. Y.
201587	KTNO	Sch.	Ruth E. Merrill	3,003	2,359	301.0	48.2	23.7	12	1901	Bath, Me.	Portland, Me.
111334	KSWR	Sch.	Ruth E. Pember	95	68	92.3	22.8	0.7	20	1901	Tottenville, N. Y.	New York, N. Y.
206921		Cat.	Ruth V.	6	6	28.7	13.3	2.4	1	1894	Atlantio City, N. J.	Thuckerton, N. J.
213013		Sch.	Ruth & Margaret	118	77	102.5	23.2	11.4	17	1915	Essex, Mass.	Gloucester, Mass.
111341	KQTM	Sch.	Rutherford	953	806	195.0	35.0	17.6	4	1901	Noank, Conn.	Philadelphia, Pa.
200745		Gen.	Ruthie	22	14	54.4	17.3	4.2	3	1904	Biloxi, Miss.	New Orleans, La.
S.												
115408		Sch.	S. Chase	15	10	48.6	15.5	4.0	2	1875	Somerset County, Md.	Baltimore, Md.
110118		Sch.	S. Greenwood	15	14	36.4	14.1	5.4	3	1895	Noank Conn.	New York, N. Y.
23141		Sch.	S. Sawyer	69	66	72.4	22.7	6.0	2	1850	Bristol, Md.	Alexandria, Va.
116595		Sch.	S. A. Holland	10	10	50.0	14.7	3.3	6	1893	Marlon, Md.	Crisfield, Md.
23712		Slp.	S. B. Rogart	6	6	30.0	12.0	2.8	2	1867	Patohogus, N. Y.	Greenport, N. Y.
116447		Sch.	S. C. Kemble	25	15	49.6	18.4	4.0	2	1875	Newport, N. J.	Reedville, Va.
117084		Slp.	S. O. Kirk	8	8	45.0	14.2	3.5	4	1901	Dreax, Va.	Crisfield, Md.
117033		Sch.	S. D. WARRINER	2,170	2,125	300.0	41.6	20.1	10	1901	West Bay City, Mich.	Cleveland, Ohio.
23817		Sch.	S. E. Barnes	44	41	65.0	20.8	4.8	4	1899	Westfield, N. Y.	New York, N. Y.
118198		Sch.	S. E. Coulbourn	27	18	57.2	19.4	5.9	2	1879	Somerset County, Md.	Alexandria, Va.
23812		Sch.	S. F. Kirwan	83	79	84.8	23.0	6.3	4	1870	Dorchester County Md.	Crisfield, Md.
118852		Slp.	S. F. Smith	6	6	40.0	13.7	2.8	2	1897	Dames Quarter, Md.	Do.
116145	KOMH	Bkn.	S. O. Wilder	604	557	168.8	37.3	14.0	9	1887	Port Blakeley, Wash.	San Francisco, Cal.
118850		Slp.	S. H. Mills	20	10	45.4	17.4	4.7	6	1892	James Point, Md.	Baltimore, Md.
206694		Slp.	S. H. Tolley	8	7	42.0	15.3	2.7	4	1900	Fishing Creek, Md.	Crisfield, Md.
23823		Sch.	S. J. Delan	36	23	69.4	20.0	5.2	3	1860	Iellp, N. Y.	Cape Charles, Va.
23132		Sch.	S. J. Lindsey	80	76	68.0	20.2	11.4	2	1860	Harrington, Me.	Rockland, Me.
115660		Sch.	S. J. Stevons	10	6	44.0	10.8	3.7	4	1877	Rock Hall, Md.	Baltimore, Md.
23701		Sch.	S. J. Tilden	613	582	172.0	32.0	13.4	6	1860	Cleveland, Ohio	Chicago, Ill.
115502		Sch.	S. K. Parke	5	5	47.0	13.0	3.0	4	1876	Somerset County, Md.	Baltimore, Md.
115551		Sch.	S. L. Bowen	24	16	61.3	19.0	4.6	2	1877	Wicomco County, Md.	Alexandria, Va.
110130	KDNQ	Bkn.	S. N. Castle	514	464	165.8	35.1	13.7	12	1890	Port Blakeley, Wash.	San Francisco, Cal.
107828		Sch.	S. N. Co. Co.	3,230	2,902	366.9	51.0	22.2	9	1899	Cleveland, Ohio	Chicago, Ill.
116528	LDVW	Sch.	S. O. Co. No. 87	1,381	1,116	241.2	37.0	18.4	7	1892	Buffalo, N. Y.	New York, N. Y.
116763	LDWB	Sch.	S. O. Co. No. 81	1,774	1,462	234.0	40.5	23.0	9	1897	Buffalo, N. Y.	Do.
210928	LCPD	Sch.	S. O. Co. No. 83	2,440	2,040	250.0	43.0	20.0	8	1913	Cleveland, Ohio.	Do.
211212	LCWS	Sch.	S. O. Co. No. 81	2,441	2,040	250.0	43.0	20.0	10	1913	do	Do.
211035	LDWC	Sch.	S. O. Co. No. 85	2,441	2,042	250.0	43.0	20.0	10	1913	Loran, Ohio	Do.
116870	LDWF	Sch.	S. O. Co. No. 80	1,102	999	208.7	33.1	16.0	10	1899	West Superior, Wis.	Do.
200771	LDWG	Sch.	S. O. Co. No. 88	2,005	1,612	250.0	43.0	23.0	9	1912	Loran, Ohio.	Do.
210389	LCPH	Sch.	S. O. Co. No. 89	2,452	2,052	250.0	43.0	20.0	10	1912	do	Do.
210710	LCHJ	Sch.	S. O. Co. No. 90	2,451	2,052	250.0	43.0	20.0	10	1912	do	Do.
141608	KSHP	Sch.	S. O. Co. No. 91	2,019	1,851	246.6	42.0	21.2	12	1900	West Superior, Wis.	San Francisco, Cal.
200140	KSPJ	Sch.	S. O. Co. No. 92	3,248	3,044	302.4	43.3	28.0	10	1903	Port Richmond, N. Y.	New York, N. Y.
117195	KSCL	Sch.	S. O. Co. No. 93	2,473	1,857	280.1	46.4	23.4	12	1902	Bath, Me.	San Francisco, Cal.
200789	KTDI	Sch.	S. O. Co. No. 94	4,107	3,934	300.5	50.0	27.0	14	1904	Shooters Island, N. Y.	New York, N. Y.
200255	KTDJ	Sch.	S. O. Co. No. 95	4,212	3,793	300.5	50.0	27.0	15	1904	do	San Francisco, Cal.
105132	KFCV	Sch.	S. O. Co. No. 121	952	652	200.4	34.0	15.4	6	1912	Port Richmond, N. Y.	New York, N. Y.
116190		Sch.	S. O. Co. of N. Y., No. 66	880	880	192.1	30.1	14.4	3	1888	Chester, Pa.	Do.

1 Formerly schooner Joalo Crowley.

1 Formerly schooner-barge S. O. of N. Y., No. 57.

1 Formerly {a — bark Rakal,
b British bark Rakal.1 Formerly schooner-barge {a S. O. Co., No. 81
b Sabine.1 Formerly *schooner {a Antrim,
b S. O. Co. No. 90.

1 Formerly schooner-barge

1 Formerly schooner-barge

1 Formerly schooner-barge {a S. O. Co., No. 93,
b P. C. O. Co., No. 3.* Formerly st. s. Standard,
§ Steel.

MERCHANT SAILING VESSELS OF THE UNITED STATES—Continued.

Official No.	Signal letters.	Rig.	Name of vessel.	Gross tonnage.	Net tonnage.	Length.			Depth.	Crew.	When built.	Where built.	Home port (where permanent document issues).
						Feet.	Feet.	Feet.					
116599	KLTB	*Sch.	S. O. Co. of N. Y., No. 63....	1,043	1,599	249.0	37.0	20.0	8	1893	Chester, Pa.	New York, N. Y.	
23983		Slp.	S. S. Rowe.....	50	48	61.1	23.4	5.0	2	1871	Boston, Mass.	Boston, Mass.	
204088	KWOH	*Sch.	S. T. Co. No. 2.....	526	420	148.5	36.0	12.2	3	1907	Bath, Me.	Bath, Me.	
204654		*Sch.	S. T. Co. No. 4.....	526	421	150.7	35.9	12.3	3	1907	do.	Do.	
116583		Sch.	S. V. Turner.....	5	5	37.6	9.4	2.6	1	1879	York County, Va.	Newport News, Va.	
116572		Sch.	S. W. Darby, Jr.....	48	46	70.0	23.0	4.5	4	1879	Millford, Del.	Baltimore, Md.	
116558		Sch.	S. J. D. Wilson.....	33	32	55.1	18.1	5.2	2	1885	Madison, Md.	Do.	
117086		Slp. y.	Sabina.....	17	17	47.4	13.0	4.4	1	1901	Grassy Point, N. Y.	New York, N. Y.	
118446		Sch.	Sachem.....	9	8	33.4	12.5	3.7	3	1891	Greenback, Va.	Cape Charles, Va.	
204996		Sch.	Sads.....	56	49	78.5	24.0	5.6	3	1908	Pocomoke City, Md.	Patchogue, N. Y.	
116374	KHTS	Sch.	Sadie.....	310	294	142.0	34.0	9.0	7	1890	Fairhaven, Cal.	San Francisco, Cal.	
118958		Slp.	Sadie.....	7	7	31.6	10.6	5.0	4	1900	Cushing, Me.	Gloosster, Mass.	
201600		Sch.	Sadie.....	10	10	44.2	13.3	2.7	1	1904	Atlantic, N. C.	Beaufort, N. C.	
202452		Slp.	Sadie.....	8	8	33.5	10.5	3.1	1	1905	St. Michael, Alaska.	St. Michael, Alaska.	
200998		Slp.	Sadie D.....	6	6	37.8	10.5	3.8	1	1904	North Harbor, N. C.	Beaufort, N. C.	
201014		Slp.	Sadie D.....	6	5	41.0	14.0	2.5	3	1904	Checonnessex, Va.	Crisfield, Md.	
205692		Slp.	Sadie Frnnds.....	15	12	49.8	16.6	3.9	5	1908	Deals Island, Md.	Do.	
116018		Slp.	Sadie M.....	14	14	43.5	15.5	4.2	1	1894	Patchogue, N. Y.	Patchogue, N. Y.	
210884		Sch.	Sadie May.....	10	9	44.0	14.5	3.0	2	1913	Shallotte, N. C.	Wilmington, N. C.	
116290		Sch.	Sadie Page.....	10	9	53.5	15.5	2.6	6	1899	Highmans Island, Md.	Baltimore, Md.	
116336		Sch.	Sadie A. Kimball.....	53	51	63.2	16.0	3.1	3	1894	Boothbay, Me.	Portland, Me.	
116328	KIIFJ	Sch.	Sadie O. Sumner.....	672	586	178.7	37.5	14.1	8	1890	Thomaston, Me.	Thomaston, Me.	
117172		Sch.	Sadie F. Lewis.....	25	25	58.0	19.6	5.6	9	1902	Inverness, Md.	Baltimore, Md.	
115587		Sch.	Sadie E. K. Gibson.....	9	8	51.0	13.6	3.0	6	1877	Somerset County, Md.	Crisfield, Md.	
202266		Sch.	Sadie and Alice.....	11	7	36.2	12.5	5.5	4	1904	Boston, Mass.	Boston, Mass.	
118440		Slp.	Sadie and Maud.....	7	6	24.5	12.0	3.9	1	1885	Hyannis, Mass.	Hyannis, Mass.	
167506		Sch.	SADAMORE.....	3,250	2,926	369.4	45.0	22.6	10	1898	Cleveland, Ohio.	Cleveland, Ohio.	
116742		Slp.	Saginaw.....	7	6	37.9	13.2	3.0	1	1896	Crisfield, Md.	Cape Charles, Va.	
204778		Sch.	Sallor's Joy.....	16	8	46.3	17.6	3.6	4	1903	Biloxi, Miss.	Gulfport, Miss.	
116138		Lgr.	St. Agnes.....	8	7	37.3	13.0	3.2	1	1896	Little Caillou, La.	Morgan City, La.	
115905		Sch.	St. Bartolomeo.....	27	18	56.8	20.0	4.0	3	1892	Bayou Bois Dore, Miss.	Gulfport, Miss.	
22952	HRKN	Sch.	St. Croix.....	234	190	110.0	28.6	9.3	8	1806	Calais, Me.	Boston, Mass.	
116588	JPHI	*Sch.	St. David.....	1,576	1,476	213.4	40.6	17.2	6	1877	Bath, Me.	Seattle, Wash.	
116335	JWBF	Shp.	St. Francis.....	1,868	1,757	231.4	41.8	17.7	17	1882	do.	Do.	
115949	KBBF	*Sch.	St. James.....	1,536	1,453	218.5	41.3	23.7	5	1883	do.	Tacoma, Wash.	
116362	KHPV	Bk.	St. Katherine.....	1,201	1,090	212.8	39.3	19.1	13	1890	do.	San Francisco, Cal.	
23901	JIDG	Shp.	St. Nicholas.....	1,798	1,587	200.9	42.8	19.8	10	1869	do.	Astoria, Oreg.	
116372	KHTG	*Sch.	St. Nicholas.....	841	824	183.5	35.0	16.0	3	1890	Port Amboy, N. J.	Philadelphia, Pa.	
116300	JQDN	Shp.	St. Paul.....	1,693	1,624	224.2	42.1	19.7	14	1874	Bath, Me.	Port Townsend, Wash.	
212782	LDVS	Bkn.	St. Paul.....	471	439	134.9	33.0	15.0	7	1890	Newport, N. S.	Mobile, Ala.	
116294		Sch.	St. Peter.....	8	7	34.7	12.9	3.2	2	1889	Jordan River, Miss.	Gulfport, Miss.	
23506		Sch.	St. Thomas.....	62	59	71.4	25.0	5.5	2	1868	San Francisco, Cal.	San Francisco, Cal.	
111331	LBDG	Slp. y.	Sakuntala.....	17	15	44.8	12.3	6.5	2	1901	Boston, Mass.	Boston, Mass.	
117196	K80M	Sch.	Salem.....	767	698	194.0	41.0	15.0	11	1902	San Francisco, Cal.	San Francisco, Cal.	
200505	K80M	Sch.	Sallabury.....	597	485	167.7	35.8	12.3	9	1903	Bath, Me.	Crisfield, Md.	
116900	K8TL	Sch.	Salle.....	20	20	54.8	14.3	4.7	2	1899	Spring Lake, Mich.	Chicago, Ill.	
23659	KPMQ	Slp. y.	Salle Ann.....	31	29	55.1	16.9	4.5	3	1869	Talbot County, Md.	Annapolis, Md.	
116672		Cat.	Salle B.....	7	7	28.7	13.0	4.0	1	1893	Philadelphia, Pa.	Bridgeton, N. J.	
12421		Sch.	Salle Burton.....	60	57	74.5	23.2	5.2	4	1864	Penn Grove, N. J.	Bridgeton, Conn.	
126758		Slp.	Salle C.....	7	5	30.2	12.0	3.3	2	1897	Woodland, Del.	Bridgeton, N. J.	
116388		Sch.	Salle Guy.....	54	45	62.1	22.8	4.8	1	1891	Freeport, Fla.	Pensacola, Fla.	
116634		Slp.	Salle Mason.....	7	7	25.8	12.1	3.8	1	1894	Soullville, N. J.	Somora Point, N. J.	
116859		Slp.	Salle Mitchell.....	6	6	35.5	12.1	3.2	2	1898	Crisfield, Md.	Crisfield, Md.	
117067	KROF	Sch.	Salle C. Marvill.....	568	540	173.9	37.2	13.3	7	1901	Sharptown, Md.	New York, N. Y.	
115190	JNOF	Sch.	Salle E. Ludlam.....	237	199	113.7	30.3	9.3	5	1873	Qoshon, N. J.	Boston, Mass.	
110181		Sch.	Salle L. Allender.....	10	9	51.6	13.5	3.3	1	1887	Cambridge, Md.	Philadelphia, Pa.	
116383		Sch.	Salle L. Bramble.....	10	9	60.0	14.7	3.5	6	1890	Whitehaven, Md.	Baltimore, Md.	
115854		Sch.	Salle M. Burton.....	27	19	58.9	19.0	6.4	8	1877	Maroushook, Pa.	Newport News, Va.	
116868		Sch.	Salle M. Russell.....	41	34	60.5	21.5	4.5	2	1883	Drawbridge, Del.	Patchogue, N. Y.	
115312		Slp.	Salle R. A.....	14	8	44.2	13.1	4.5	4	1881	Camden, N. J.	Philadelphia, Pa.	
115327		Slp.	Salle R.....	29	28	58.2	19.4	4.0	3	1872	Port Washington, N. Y.	Cape Charles, Va.	
22437	HOVG	Sch.	Sally W. Ponder.....	107	102	80.6	25.4	6.4	2	1855	Millton, Del.	New York, N. Y.	
116501	KLGB	Sch.	Sally Purnell Beawlok.....	125	119	85.0	20.5	6.0	4	1892	Millford, Del.	Reedville, Va.	
116364	KHFG	Sch.	Salyator.....	467	385	100.0	36.0	11.6	9	1890	Eureka, Cal.	Seattle, Wash.	
117080	KRFM	Sch.	Samar.....	710	673	189.0	38.5	14.0	10	1901	Alameda, Cal.	San Francisco, Cal.	
23660		Sch.	Sann Flint.....	499	474	147.7	34.1	12.7	5	1863	Toledo, Ohio	Port Huron, Mich.	
115927		Slp.	Sann Seed.....	12	12	48.8	13.0	3.0	2	1883	Portsmouth, Va.	Norfolk, Va.	
22970	HRTW	Sch.	Sannuel Castner, Jr.....	239	200	110.8	29.3	10.0	6	1863	Millford, Del.	Baltimore, Md.	
116997	KDHW	Sch.	Sannuel Dillaway.....	739	623	167.4	35.2	17.0	8	1880	Bath, Me.	Boston, Mass.	
115520		Slp.	Sannuel Hannors.....	10	0	38.4	13.0	3.0	3	1877	Newport, N. J.	Philadelphia, Pa.	
23969	JKTH	Sch.	Sannuel Hart.....	210	176	104.0	29.3	9.9	5	1871	Waldoboro, Mo.	Thomaston, Me.	
116470		Sch.	Sannuel Lako.....	20	16	62.0	15.3	5.2	0	1892	Bridgeton, N. J.	Philadelphia, Pa.	
23703		Sch.	Sannuel Wood.....	51	49	74.5	22.5	7.0	3	1897	Keyport, N. J.	Baltimore, Md.	
115814	JV8G	Sch.	Sannuel B. Hubbard.....	803	333	132.3	33.3	13.0	0	1881	New London, Conn.	Stonington, Me.	
116513		Slp.	Sannuel C. Bond.....	8	7	30.0	13.4	4.2	2	1892	Stratford, Conn.	Bridgeton, Conn.	
116120		Cat.	Sannuel C. Wloke.....	7	6	31.6	13.0	3.0	1	1890	Patchogue, N. Y.	Savannah, Ga.	

† Formerly schooner David Z. Norton.

‡ Formerly British barkentine St. Paul.

§ Formerly sloop-yacht Ranger.

MERCHANT SAILING VESSELS OF THE UNITED STATES—Continued.

Official No.	Signal letters.	Rtg.	Name of vessel.	Gross tonnage.	Net tonnage.	Length.	Breadth.	Depth.	Crew.	When built.	Where built.	Home port (where permanent document issues).
						Feet.	Feet.	Feet.				
23680		Sch.	Samuel D. Lankford	41	39	62.6	20.9	6.1	4	1898	Somerset County, Md.	Baltimore, Md.
116225		Sch.	Samuel E. Egerton	10	9	40.1	15.0	3.0	6	1873	Onancock, Va.	Do.
116558		Slp.	Samuel J. Tilden	7	7	37.8	13.9	2.7	4	1876	Meesongo, Va.	Crisfield, Md.
116741		Sch.	Samuel J. Tilden	6	6	49.0	11.4	3.0	1	1876	Crisfield, Md.	Reedville, Va.
110380		Sch.	Samuel P. Bowers	626	526	173.7	30.2	13.4	3	1889	Smyrna, N. O.	Beaufort, N. O.
117180	KRWM	Sch.	Samuel S. Smyth	10	9	53.0	13.9	3.4	2	1889	Bath, Me.	New York, N. Y.
116997		Sch.	Samuel S. Somers	18	11	57.6	15.3	4.1	2	1882	Monk, Md.	Crisfield, Md.
115904		Sch.	Samuel S. Thorp	528	434	150.0	35.0	15.2	7	1881	Crisfield, Md.	Do.
116762	JVFW	Sch.	Samuel T. White	20	19	50.5	17.6	4.4	2	1883	City Island, N. Y.	Perth Amboy, N. J.
116970		Sch.	Samuel W. Hathaway	1,038	906	206.5	38.3	18.4	8	1892	Pocomoke City, Md.	Annapolis, Md.
117188	KSCF	Sch.	Samurl	33	25	57.0	14.5	9.2	5	1902	Brewer, Me.	Boston, Mass.
211097	LCVG	Slp. y.	San Joaquin	1,651	1,623	219.8	41.6	24.2	3	1913	Bristol, R. I.	New York, N. Y.
115504	J8CB	*Sch.	San Jose	14	14	40.0	13.0	5.5	3	1870	Freeport, Me.	Do.
204246		Sch.	San Mateo	15	14	41.5	14.0	4.4	1	1907	Rio Grande, P. R.	San Juan, P. R.
23203		Sch.	San Snipe	58	55	67.0	23.8	5.5	2	1854	San Francisco, Cal.	Port Townsend, Wash.
116888		Sch.	Sandy Hook	100	101	89.4	23.9	7.3	4	1882	St. Michaels, Md.	Wilmington, Del.
23838	J1QN	Sch.	Santa Clara	1,636	1,453	209.5	40.0	25.5	18	1870	East Haddam, Conn.	Baltimore, Md.
116560	JRNP	Slp. y.	Santa Maria	7	7	30.0	12.0	3.0	1	1870	Bath, Me.	San Francisco, Cal.
201755		Sch.	Santa Marta	7	7	27.0	9.5	3.9	3	1893	Marquette, Mich.	San Juan, P. R.
116964	KPTH	Sch.	Santa Paula	650	632	183.1	30.3	10.1	7	1904	Guamaca, P. R.	San Juan, P. R.
116893		Sch.	Santiago	2,000	2,625	324.0	45.0	21.5	12	1900	Falhaven, Cal.	San Francisco, Cal.
110973	KQCL	Sch.	SANTIAGO	979	928	198.1	36.1	19.8	11	1899	West Bay City, Mich.	Buffalo, N. Y.
116454		Sch.	Sanxon Hubbard	11	8	58.0	15.1	3.0	6	1885	Belfast, Ireland	San Francisco, Cal.
116799		Slp.	Sapho	13	13	35.0	14.0	3.0	3	1891	Solomons Island, Md.	Crisfield, Md.
207193		Slp.	Sara	6	6	32.5	12.8	3.8	3	1898	Tampa, Fla.	New York, N. Y.
117070		Slp.	Sarah	6	6	36.3	11.9	2.7	1	1901	Boqueron, P. R.	San Juan, P. R.
23039		Slp.	Sarah Allen	27	26	43.8	17.6	5.3	2	1901	Swansboro, N. C.	Beaufort, N. O.
116236		Sch.	Sarah Allen	10	8	39.4	12.5	4.1	1	1854	Greenport, N. Y.	Greenport, N. Y.
116347	JQRD	Sch.	Sarah Eaton	199	164	110.0	29.0	9.0	4	1883	Stratts, N. O.	Beaufort, N. O.
115984		Slp.	Sarah Elder	18	17	45.0	16.5	4.5	1	1874	Calais, Me.	Calais, Me.
23745		Slp.	Sarah Elizabeth	8	8	37.7	12.1	3.5	1	1872	Key Port, N. J.	Patohogue, N. Y.
23468		Slp.	Sarah Ellsworth	19	18	44.0	17.4	4.6	2	1874	City Island, N. Y.	Perth Amboy, N. J.
116069		Sch.	Sarah Frances	9	8	54.7	12.8	3.2	2	1868	Patohogue, N. Y.	Patohogue, N. Y.
116135		Sch.	Sarah Frances	8	7	41.4	10.0	2.8	1	1885	Tilghmans Island, Md.	Newport News, Va.
22268		Sch.	Sarah Franklin	41	39	50.4	17.3	0.5	2	1880	North River, N. O.	Beaufort, N. O.
202703		Sch.	Sarah Kennedy	23	15	53.9	19.8	3.7	6	1840	Essex, Mass.	Rockland, Me.
22770		Sch.	Sarah Maria	48	45	65.0	22.2	5.4	2	1905	Biloxi, Miss.	Gulfport, Miss.
23502	J1VO	Sch.	Sarah Quinn	113	106	88.0	27.7	7.2	3	1850	Cold Spring, N. Y.	Patohogue, N. Y.
116917		Slp.	Sarah Taylor	5	5	34.0	13.4	2.7	4	1868	Tuckerton, N. J.	Cold Spring, N. Y.
116217		Sch.	Sarah Virginia	8	8	44.0	12.2	3.4	4	1899	Dames Quarter, Md.	Baltimore, Md.
24184		Sch.	Sarah A. Blaisdell	113	106	84.3	24.1	8.3	3	1873	Dorchester County, Md.	Crisfield, Md.
116439		Sch.	Sarah A. Colson	26	14	53.8	19.4	4.9	0	1840	Columbia, Me.	Bangor, Me.
23271	J0HK	Sch.	Sarah A. Reed	188	112	100.0	28.0	8.0	4	1870	Marous Hook, Pa.	Philadelphia, Pa.
116515		Sch.	Sarah B. Chanco	11	6	32.0	12.0	3.6	3	1898	Calais, Me.	Calais, Me.
116088	KD4W	Sch.	Sarah E. Lee	103	74	38.2	23.0	6.0	6	1894	Essex, Mass.	Fall River, Mass.
23858		Slp.	Sarah E. Lockwood	12	11	38.0	14.6	4.3	2	1886	Greenwich, Conn.	Perth Amboy, N. J.
116003		Slp.	Sarah F. Lawson	8	5	36.4	14.7	3.3	1	1884	Barren Creek Spring, Md.	Charleston, S. C.
115414		Sch.	Sarah F. Midyett	23	22	48.8	15.8	4.0	2	1876	Coro Sound, N. O.	Washington, N. O.
116013	J1GC	Sch.	Sarah L. Davis	180	149	100.0	25.9	8.8	5	1871	Belfast, Me.	Maclias, Me.
22627		Sch.	Sarah L. Thompson	91	86	81.5	25.5	7.0	3	1866	Easthaven, Conn.	Providence, R. I.
115566		Sch.	Sarah M. McNamara	43	41	61.0	22.4	6.5	7	1877	Tobacco Stalk, Md.	Baltimore, Md.
116093		Slp.	Sarah M. Rogers	6	6	31.4	12.0	2.7	2	1872	Moriches, N. Y.	Greenport, N. Y.
116700		Sen.	Sarah T. Keel	17	18	54.0	20.4	4.3	3	1870	Wolf River, Miss.	Gulfport, Miss.
208528		Sch.	Sarah T. Sharp	27	10	46.0	16.0	4.3	5	1911	Dorchester, N. J.	Philadelphia, Pa.
116787		Sch.	Sarah W. Wingate	34	34	70.8	19.4	5.2	3	1897	Madison, Md.	Baltimore, Md.
115982		Sch.	Sarah Ann Carpenter	65	68	76.9	25.8	5.1	4	1883	Tottenville, N. Y.	New York, N. Y.
115819		Slp.	Sarah Jane Wright	11	10	37.0	12.4	4.0	2	1882	Stafford County, Va.	Stafford, Va.
115933	JQFN	Sch.	Sarah and Lucy	252	192	114.0	33.2	9.0	6	1874	Waco Creek, Va.	Eastport, Me.
211872	L1H1V	*Sch.	Satilla	944	922	181.4	40.0	15.4	3	1913	Wilmington, Del.	Boston, Mass.
117087	KRQQ	*Sch.	Saucun	955	806	195.0	35.0	17.0	4	1901	Noank, Conn.	Philadelphia, Pa.
110020		Sch.	Saucy Jane	10	9	45.6	14.3	3.9	2	1884	Somerset County, Md.	Baltimore, Md.
200229	K8QD	Sch.	Sausalito	367	326	142.5	35.5	10.0	7	1903	San Francisco, Cal.	Portland, Oreg.
200481		Sch. y.	Sausalito	94	60	80.0	23.0	7.0	3	1903	Greenwich, N. J.	New York, N. Y.
212550	L1P1H	*Sch.	Savannah	944	922	181.4	40.0	15.4	3	1914	Wilmington, Del.	Boston, Mass.
116731		Slp.	Savoy	11	11	39.8	15.4	5.0	2	1890	Bridgeport, Conn.	Bridgeport, Conn.
203089	KVJL	Sch.	Sawyer Brothers	347	270	129.0	32.3	10.3	0	1900	Millbridge, Mo.	Maclias, Me.
116403	KJLN	Ywl. y.	Sayonara	23	23	63.0	12.6	0.4	14	1891	Boston, Mass.	New York, N. Y.
116860		Sch.	Scarborough	34	20	59.9	19.8	5.2	3	1898	Leesburg, N. J.	Philadelphia, Pa.
117004		Slp.	Schley	7	7	30.3	14.1	2.0	5	1900	Cambridge, Md.	Crisfield, Md.
117183		Slp.	Schley	15	12	37.0	13.3	4.8	3	1902	Charleston, S. O.	Charleston, S. O.
116312	KQVQ	*Sch.	Schuylkill	841	824	180.5	35.0	16.0	0	1890	Perth Amboy, N. J.	Perth Amboy, N. J.
116167		Sch.	Scotia	903	858	210.0	34.5	13.4	6	1873	Cleveland, Ohio	Buffalo, N. Y.
115500		Sch.	Scottish Chief	8	8	62.0	13.3	3.4	0	1870	Somerset County, Md.	Crisfield, Md.

1 Formerly a British bark Santiago.
 6 Hawaiian bark Santiago.

1 Formerly schooner Tangent.

† Composite.

MERCHANT SAILING VESSELS OF THE UNITED STATES—Continued.

Official No.	Signal letters.	Rig.	Name of vessel.	Gross tonnage.	Net tonnage.	Length.	Breadth.	Depth.	Crew.	When built.	Where built.	Home port (where permanent document issues).
						Feet.	Feet.	Feet.				
130854	KPTO	*Sch.	Soranton.	496	412	163.5	34.2	10.5	3	1900	Bath, Me.	New York, N. Y.
116870		Slp.	Soraomer.	20	15	42.7	16.5	4.3	1	1898	Half Moon, Ga.	Savannah, Ga.
23436		Slp.	Scud.	7	6	30.2	11.5	4.6	0	1866	Boston, Mass.	Boston, Mass.
115082		Slp.	Scud.	12	12	36.6	14.7	4.6	3	1873	Bristol, Me.	Salem, Mass.
115701		Sch.	Scud.	28	27	60.2	18.2	4.0	1	1880	Edon, Me.	Ellsworth, Me.
116306		Slp.	Scud.	7	6	30.5	11.2	3.2	1	1889	Damariscotta, Me.	Boothbay, Me.
117041		Sch. y.	Scud.	10	16	45.7	13.2	6.5	1	1901	South Boston, Mass.	Boston, Mass.
115632	JTDV	*Sch.	Scully.	1,542	1,542	216.0	40.1	24.4	19	1878	Nowcastle, Mo.	Perth Amboy, N. J.
116078		Sch.	Sea Bird.	9	9	57.5	12.5	2.8	4	1885	Cambridge, Md.	Crisfield, Md.
116183		Slp.	Sea Bird.	9	8	38.2	12.0	3.6	2	1887	Collington, N. C.	Manteo, N. C.
116584		Sch.	Sea Bird.	9	8	37.6	13.6	4.0	2	1894	Whitehaven, Md.	Alexandria, Va.
116885		Sch.	Sea Bird.	7	6	39.0	12.6	2.8	3	1899	East Fowl River, Ala.	New Orleans, La.
116365		Slp.	Seabright.	6	6	24.6	9.0	5.2	2	1889	Orick, Md.	Ellsworth, Me.
116746		Slp.	Seabright.	8	6	41.3	13.0	3.2	4	1893	Essex, Mass.	Pensacola, Fla.
117148		Sch.	Seaconnet.	65	40	78.5	20.8	9.2	9	1902	Essex, Mass.	Pensacola, Fla.
141268		Slp.	Sea Fox.	5	5	27.3	12.4	3.0	1	1887	Patchogue, N. Y.	Now Haven, Conn.
116216	KFGO	Sch. y.	Sea Fox.	101	96	96.5	23.9	12.0	15	1888	Wilmington, Del.	New York, N. Y.
207100		Slp.	Sea Fox.	9	7	30.0	13.6	4.0	2	1891	Monument Beach, Mass.	Port Lavaca, Tex.
116133		Sch.	Sea Gull.	9	9	36.0	13.8	3.0	4	(†)	Atlantic City, N. J.	Norfolk, Va.
116398		Slp.	Sea Gull.	5	5	23.0	8.9	5.0	2	1887	Deer Isle, Me.	Deer Isle, Me.
206919		*Slp.	Sea Hopper.	8	8	35.0	13.0	2.5	2	1900	Olivia, Tex.	Port Lavaca, Tex.
115572	JSPW	*Sch.	Sea King.	1,491	1,361	210.8	39.4	24.1	16	1877	Bowdoinham, Me.	Perth Amboy, N. J.
116790		Slp.	Sea King.	6	6	39.5	12.5	2.8	6	1897	Hudson, Md.	Crisfield, Md.
116923		Sch.	Sea Lion.	9	6	35.0	14.8	2.7	2	1899	Bay St. Louis, Miss.	Gulfport, Miss.
117176		Slp.	Sea Witch.	10	10	34.1	11.0	4.0	1	1902	Ballard, Wash.	Port Townsend, Wash.
23366	KHGR	Sch.	Seaman's Bride.	28	17	64.0	16.3	5.8	6	1833	Somerset County, Md.	Philadelphia, Pa.
126552	KQNT	Sch.	Bedgwick.	605	473	165.3	30.1	13.2	8	1890	Thomson, Mo.	New York, N. Y.
117018	KPQR	Sch.	Seguin.	405	333	143.7	33.5	10.9	5	1901	Philipsburg, Mo.	Portland, Me.
116940		Sch.	Sehome.	680	620	182.3	37.9	13.3	9	1899	New Whatcom, Wash.	San Francisco, Cal.
211728		Sch.	Seminole.	72	39	80.0	21.0	9.1	10	1913	Pensacola, Fla.	Pensacola, Fla.
22480	KLOT	Sch.	Senator.	25	24	48.2	15.5	5.5	2	1837	Essex, Mass.	Stonington, Me.
116563	KDTB	Sch.	Senator.	110	74	94.8	24.5	10.2	18	1893	Essex, Mass.	Stonington, Me.
116163	KOVD	*Sch.	Senator Saulsbury.	107	77	80.0	23.3	9.0	18	1887	Boston, Mass.	Gloucester, Mass.
116029		Sch.	Seneca.	2,208	2,070	283.7	42.0	24.6	3	1854	Chester, Pa.	New York, N. Y.
23729		Sch.	Senora.	64	62	71.3	21.7	5.7	3	1565	Talbot County, Md.	Annapolis, Md.
201161		Slp.	Senorita.	7	7	32.0	12.2	3.8	2	1895	Hoboken, N. J.	Barnstable, Mass.
116349	KHMO	Sch.	Sequoia.	341	324	150.0	35.0	11.0	7	1890	Fairhaven, Cal.	San Francisco, Cal.
116367		Sch.	Seraphina O.	44	43	66.2	20.7	5.6	12	1890	Bay Point, Fla.	Koy West, Fla.
116339		Sch.	Soth Nyman.	46	47	62.5	20.6	5.3	2	1890	Gouldsboro, Me.	Castine, Me.
116370	JRBI	Sch.	Seth M. Todd.	104	163	114.0	20.5	9.6	4	1875	Calais, Me.	Calais, Me.
117194		Slp.	Seth T. Bozman.	5	5	37.0	12.7	2.9	3	1902	Monie, Md.	Crisfield, Md.
116160	JMDH	Sch.	Seth W. Smith.	198	167	114.0	28.2	9.3	5	1872	Calais, Me.	Calais, Me.
205899	KWSN	*Sch.	# 700.	934	881	187.2	34.0	16.3	4	1908	Camden, N. J.	Perth Amboy, N. J.
205946	KWTD	*Sch.	# 701.	934	881	187.2	34.0	16.3	4	1908	do.	do.
205947	KWTF	*Sch.	# 702.	934	881	187.2	34.0	16.3	4	1908	do.	do.
205965	KWTH	*Sch.	# 703.	934	881	187.2	34.0	16.3	4	1908	do.	do.
206007	KWTO	*Sch.	# 704.	934	881	187.2	34.0	16.3	4	1909	do.	do.
206008	KWTR	*Sch.	# 705.	934	881	187.2	34.0	16.3	4	1909	do.	do.
206032	KWVB	*Sch.	# 706.	934	881	187.2	34.0	16.3	4	1909	do.	do.
206031	KWVD	*Sch.	# 707.	934	881	187.2	34.0	16.3	4	1909	do.	do.
206024	KWTV	*Sch.	# 740.	680	617	167.3	35.6	12.8	3	1912	Philadelphia, Pa.	do.
206872		*Sch.	# 741.	680	617	167.3	35.6	12.8	3	1912	do.	do.
206873		*Sch.	# 742.	680	617	167.3	35.6	12.8	3	1912	do.	do.
3803	KPIH	*Sch.	# 780.	926	824	187.4	34.2	18.1	3	1899	Bath, Me.	do.
3806	KPIV	*Sch.	# 781.	931	823	188.1	34.2	18.1	2	1899	do.	do.
3827	KPRM	*Sch.	# 782.	924	819	188.3	34.2	18.0	3	1900	do.	do.
3832	KPSQ	*Sch.	# 783.	923	795	188.6	34.2	18.2	4	1900	do.	do.
3838	KPVJ	*Sch.	# 784.	919	808	189.4	34.0	18.0	2	1900	do.	do.
136781		*Sch.	# 785.	495	492	154.0	31.0	15.0	2	1900	Perth Amboy, N. J.	do.
157538	KPNG	*Sch.	# 786.	495	492	141.6	31.0	15.0	3	1899	do.	do.
61285		*Slp.	# 787.	455	453	139.5	33.0	10.9	2	1890	Elkton, Md.	do.
31442		*Slp.	# 788.	560	549	166.0	32.2	13.6	2	1882	Perth Amboy, N. J.	do.
31440		*Slp.	# 789.	542	524	166.3	32.2	13.1	3	1880	do.	do.
31438		*Slp.	# 790.	542	524	166.0	32.6	13.0	2	1880	Tottenville, N. Y.	do.
31437		*Slp.	# 791.	540	523	167.0	32.4	13.0	2	1880	Perth Amboy, N. J.	do.
31434		*Slp.	# 792.	532	514	170.0	32.0	12.0	2	1880	do.	do.
31435		*Slp.	# 793.	629	611	163.7	32.4	12.1	2	1880	do.	do.

† Formerly schooner-barge Norton.
 † Formerly schooner-yacht Bilbyl.
 † Formerly ship State of Maine.
 † Formerly s. s. Lavinia.
 † Formerly schooner Carrie T. Balano.
 † Formerly schooner-barge Bear Creek.
 † Formerly schooner-barge Buffalo.
 † Formerly schooner-barge Beekton.
 † Formerly schooner-barge Bellewood.
 † Formerly schooner-barge Blackwood.
 † Formerly schooner-barge Buok Mountain.

†† Formerly schooner-barge Bloomsbury.
 †† Formerly schooner-barge Herkshiro.
 †† Formerly schooner-barge Bath.
 †† Formerly schooner-barge Bangor.
 †† Formerly schooner-barge (s) Bonavides.
 †† Formerly schooner-barge Black Diamond.
 †† Formerly schooner-barge Rec.
 †† Formerly schooner-barge Rokley.
 †† Formerly schooner-barge (s) Drifton.
 †† Formerly schooner-barge (s) Black Tom.

†† Formerly sloop-barge Marline.
 †† Formerly sloop-barge Hafflo.
 †† Formerly sloop-barge Honanza.
 †† Formerly sloop-barge Haffio.
 †† Formerly sloop-barge Brunetto.
 †† Formerly sloop-barge Hivavo.
 †† Formerly sloop-barge Barotot.
 † Rebuilt, 1886.
 † Sidel.

MERCHANT SAILING VESSELS OF THE UNITED STATES—Continued.

Official No.	Signal letters.	Rtg.	Name of vessel.	Gross tonnage.	Net tonnage.	Length.	Breadth.	Depth.	Crew.	When built.	Where built.	Home port (where permanent document issues).
						Feet.	Feet.	Feet.				
31455		*Slp.	1704	434	421	146.6	32.3	12.3	2	1882	Perth Amboy, N. J.	Perth Amboy, N. J.
31459		*Slp.	1705	466	456	146.2	32.7	12.7	2	1882	do	Do.
31451		*Slp.	1706	455	442	147.0	32.4	12.3	2	1882	do	Do.
31447		*Slp.	1707	417	403	140.0	32.6	12.3	3	1881	do	Do.
31448		*Slp.	1708	449	435	145.0	33.0	14.4	2	1881	do	Do.
116080		Sch.	Beyern	780	762	206.0	35.3	13.4	3	1885	Bayou LaCombe, La.	Gulfport, Miss.
204802	KWLR	*Sch.	8hamokin	829	823	193.0	35.2	13.7	3	1907	Sharptown, Md.	Baltimore, Md.
201006	KWQD	*Sch.	8hamokin	829	823	193.0	35.2	13.7	3	1904	Elkton, Md.	Perth Amboy, N. J.
115790		Sch.	Shamrock	37	35	59.6	20.4	5.2	2	1881	Somerset County, Md.	Cape Charles, Va.
116171		Sch.	Shamrock	25	23	50.5	19.0	4.5	11	1887	Biloxi, Miss.	Tampa, Fla.
116909		Slp.	Shamrock	11	6	36.8	13.8	4.3	3	1899	Dividing Creek, N. J.	Philadelphia, Pa.
116920		Slp.	Shamrock	6	6	37.5	13.8	3.0	4	1899	Fairmount, Md.	Crisfield, Md.
117071		Slp.	Shamrock	5	5	37.5	13.3	3.0	2	1901	Hunting Creek, Va.	do
202793		Slp.	Shamrock	7	6	33.1	14.1	2.9	2	1905	Block Island, S. C.	Beaufort, S. C.
116958		Slp. y.	Shark	31	23	55.9	14.2	11.0	5	1900	Bristol, R. I.	Beaufort, S. C.
116963	KPTG	*Sch.	Sharon	482	406	163.6	34.2	10.3	4	1900	Bath, Me.	Beaufort, S. C.
23781		Sch.	Sharpshooter	54	51	74.4	24.0	5.7	2	1867	Glenwood, N. Y.	do
116506		Sch.	Shasta	65	61	82.0	26.0	6.1	3	1892	Benicia, Cal.	Patohogue, N. Y.
107721	KRMQ	*Sch. y.	Shawmut	23	24	54.0	17.0	7.5	4	1892	South Boston, Mass.	San Francisco, Cal.
116560		Sch.	Shearwater	20	15	52.0	18.0	4.2	2	1877	St. Michaels, Md.	Boston, Mass.
116466		Sch.	Sheffeyld	64	61	73.8	20.6	8.7	8	1891	Gloucester, Mass.	Newbern, N. C.
116653		Slp.	Sheldrake	5	5	55.0	13.7	3.1	1	1892	Bridgeport, Conn.	Newbern, N. C.
116370	KHBT	*Sch.	Shenandoah	3,406	3,154	299.7	49.1	19.9	4	1890	Bath, Me.	Perth Amboy, N. J.
117254	KSLR	*Sch.	SHENANGO	2,365	1,824	298.0	44.8	21.9	13	1903	do	Port Arthur, Tex.
22492		Sch.	Shepherdess	24	23	47.0	14.5	5.0	1	1846	Essex, Mass.	Portland, Me.
117211		Slp.	Sherman	12	7	38.0	15.0	4.2	3	1902	Dorchester, N. J.	Philadelphia, Pa.
116464		*Sch.	Shlokahlny	836	800	100.7	33.9	15.9	3	1891	Noank, Conn.	New York, N. Y.
207197	LBJK	Slp. y.	Shlmina	34	21	58.0	14.3	9.1	6	1910	Bristol, R. I.	Beaufort, S. C.
206235	LBON	Sch. y.	Shiyessa IV	58	43	73.5	18.0	9.6	5	1909	Boston, Mass.	Boston, Mass.
116329		Sch.	Sidney	73	6	47.2	18.2	4.0	3	1890	Madisonville, La.	New Orleans, La.
204560	KWHS	*Sch.	Sidney O. Thomas	146	648	180.9	35.1	14.1	3	1907	Bath, Me.	New York, N. Y.
116764		Sch.	Sidney R. Higgin	3,200	2,912	355.4	44.0	22.2	9	1897	Chenango, Ohio	New York, N. Y.
116740		Slp.	Sidney T. Marshall	10	10	55.0	14.1	3.8	6	1896	Orlando, Md.	Duluth, Minn.
116655		Slp.	Signal	5	5	38.1	12.9	3.0	3	1894	Crisfield, Md.	Crisfield, Md.
22634		Sch.	Silas	63	51	62.8	22.0	6.0	2	1828	Hempstead, N. Y.	Patohogue, N. Y.
117085		Slp.	Sigsbee	9	9	47.0	15.8	3.8	5	1901	Deals Island, Md.	Crisfield, Md.
22665		Sch.	Silas Brainard	74	65	69.0	25.3	7.8	2	1845	Portland, Conn.	New London, Conn.
116797		Sch.	Silas Stearns	41	39	67.5	19.8	7.0	6	1897	Milton, Fla.	Pensacola, Fla.
116834	KNMF	*Sch.	Silver Brook	904	842	104.0	34.8	17.6	4	1898	Noank, Conn.	Philadelphia, Pa.
116310		Slp.	Silver City	6	6	26.5	12.4	3.1	3	1896	Meriden, Conn.	Sag Harbor, N. Y.
116154	JMCD	Sch.	Silver Spray	194	163	101.7	28.5	9.5	4	1873	Addison, Me.	Machias, Me.
116907		Slp.	Silver Spray	10	9	40.5	14.6	3.5	2	1883	Cambridge, Md.	Annapolis, Md.
116848		Sch.	Silver Spray	21	20	52.0	16.2	3.3	13	1894	Sponge Harbor, Fla.	Tampa, Fla.
116738		Slp.	Silver Spray	6	5	40.8	18.9	3.7	4	1896	Crisfield, Md.	Crisfield, Md.
202391		Slp.	Silver Spray	6	6	32.0	13.0	3.1	1	1905	Avon, N. C.	Patohogue, N. Y.
116301		Sch.	Silver Star	20	18	62.0	18.0	3.6	2	1874	Cocconut, N. Y.	Alexandria, Va.
115816		Sch.	Silver Wave	28	27	62.4	18.0	5.4	2	1881	Lebanon, Del.	Annapolis, Md.
116045		Slp.	Silve	5	5	26.1	12.5	3.4	1	1885	City Island, N. Y.	Bridgeport, Conn.
116350		Sch.	Simmons	62	60	76.5	23.0	6.2	3	1890	Cambridge, Md.	Crisfield, Md.
116328		Slp.	Simon Banks	9	9	31.5	14.8	3.7	1	1890	Southport, Conn.	Bridgeport, Conn.
200793	KTBH	Sch.	Singleton Palmer	2,869	2,367	294.9	45.4	28.2	12	1904	Waldoboro, Me.	Boston, Mass.
202708		Sch.	Sloux	17	9	50.3	18.8	3.0	5	1606	Biloxi, Miss.	New Orleans, La.
115959	KTBR	Sch.	Sir Knight	80	44	79.4	23.0	7.9	15	1885	Boothbay, Me.	New York, N. Y.
116741		Sch.	SIR ISAAC LOTRIAN BELL	3,418	3,168	305.5	45.8	23.0	8	1896	West Bay City, Mich.	Duluth, Minn.
116769		Slp.	Sirocco	5	5	24.7	10.1	4.8	1	1897	Friendship, Me.	Deer Isle, Me.
116888		Slp.	Sirona	17	17	43.9	13.2	7.7	2	1899	South Boston, Mass.	Boston, Mass.
116859		Sch.	Sisters	23	22	59.0	15.9	4.1	3	1882	St. Michaels, Md.	Baltimore, Md.
206356		Slp. y.	Sitwash	19	19	40.7	11.4	4.9	2	1911	Terminal Island, Cal.	Los Angeles, Cal.
116360		Ont.	Skidbrook	5	5	52.0	13.1	1	1899	Patohogue, N. Y.	Alexandria, Va.	
116301	LGWR	*Sch.	Skidbrook	739	619	172.4	35.0	16.5	3	1913	Noank, Conn.	Philadelphia, Pa.
212903	LDTE	Rk.	Skoda	744	658	168.0	37.0	18.1	9	1893	Kingsport, Nova Scotia	Philadelphia, Pa.
209406		Slp.	Skopelos	5	5	28.5	11.3	3.3	4	1910	Tarpon Springs, Fla.	Key West, Fla.
116915		Sch.	Smith K. Martin	60	33	73.7	22.7	5.8	3	1899	Pocomoke City, Md.	Crisfield, Md.
117118	KBDG	Sch.	Smuggler	110	91	103.0	24.2	10.0	18	1902	Essex, Mass.	Gloucester, Mass.
204224	KWDM	*Sch.	Smyrna	741	620	181.3	34.1	14.2	3	1907	Ithaca, Me.	New York, N. Y.
212970	LDRN	Bk.	Snouden	1,711	1,033	214.3	34.1	21.5	15	1877	Port Glasgow, Scotland	Boston, Mass.
203848		Slp.	Snow Fleet	20	18	47.7	17.0	4.0	1	1907	St. Helena Island, S. C.	Beaufort, S. C.
116716	JTCH	Sch.	Snow and Burgess	1,055	1,528	228.5	41.5	24.7	11	1878	Thomaston, Me.	Beaufort, S. C.
116547		Sch.	Sodonia Curly	79	75	01.0	23.3	0.1	3	1892	Alexandria, Va.	Alexandria, Va.
116760		Sch.	Sothe Fournica	22	10	46.0	15.5	4.8	1	1897	West Bay City, Mich.	Grand Haven, Mich.
116890		Ywl. y.	Sothace	40	37	60.2	20.0	4.0	2	1899	Patohogue, N. Y.	New York, N. Y.
116354	JWHF	*Sch.	Southern	1,515	1,384	213.7	40.1	24.1	3	1879	Bath, Me.	do
116911	KPHR	*Sch.	Southern	830	712	154.0	35.2	16.2	2	1899	do	Fall River, Mass.
116714	KMRI	*Slp.	Somerset	283	253	143.4	31.3	8.1	2	1896	do	do
201808	KTRM	*Sch.	Somerset	609	607	200.0	30.2	12.0	2	1905	Elkton, Md.	Baltimore, Md.
212905		Sch.	Somerville	120	82	103.2	24.7	11.4	23	1915	Essex, Mass.	Boston, Mass.

1 Formerly sloop-bargo Bristol.
 2 Formerly sloop-bargo Brooklyn.
 3 Formerly sloop-bargo Boston.
 4 Formerly sloop-bargo Blue Bird.

5 Formerly sloop-bargo Black Bird.
 6 Formerly schooner-bargo L. A. Dempsey.
 7 Formerly schooner-yacht.
 8 Formerly schooner-yacht.
 9 Tammany.

10 Formerly British barkentine Skoda.
 11 Formerly British bark Bowden.
 12 Formerly yawl-yacht Sommerheim.
 13 Composite.

MERCHANT SAILING VESSELS OF THE UNITED STATES—Continued.

Official No.	Signal letters.	Rig.	Name of vessel.	Gross tonnage.	Net tonnage.	Length.	Breadth.	Depth.	Crew.	When built.	Where built.	Home port (where permanent document issues).
116657		Slp.	Sophie.....	5	5	27.3	10.6	3.3	2	1894	Key West, Fla.	Key West, Fla.
117122		Slp.	Sophie.....	8	8	35.2	12.7	3.3	1	1898	St. Andrews, Fla.	Tampa, Fla.
208412		Slp.	Sophie.....	6	5	33.0	12.7	3.1	2	1910	Charleston, S. C.	Charleston, S. C.
117099	KRHV	Sch.	Sophie Christenson.....	675	570	180.6	38.9	13.4	10	1901	Port Blakeley, Wash.	San Francisco, Cal.
116948		Slp.	Sophy and Ina.....	15	9	39.0	14.7	4.4	4	1900	Mauricetown, N. J.	Philadelphia, Pa.
117231		Sch.	Sorento.....	35	35	65.6	17.9	5.0	6	1903	Tampa, Fla.	Tampa, Fla.
201823	KTRW	Sch.	South East.....	869	835	203.0	35.0	18.0	6	1905	Jacksonville, Fla.	Jacksonville, Fla.
201376		Sch.	South Lake.....	24	22	46.5	17.4	4.2	1	1888	Washington, N. C.	Washington, N. C.
115542	KTJF	Sch.	South Land.....	869	835	203.0	35.0	18.0	4	1904	Jacksonville, Fla.	Philadelphia, Pa.
201521	KTLV	Sch.	South Side.....	7	7	32.0	13.1	3.2	1	1871	Islip, N. Y.	New York, N. Y.
23984		Sch.	South West.....	869	835	203.0	35.0	18.0	5	1904	Jacksonville, Fla.	Jacksonville, Fla.
115710		Sch.	Southern City.....	28	36	62.4	20.3	6.4	4	1871	Somerset County, Md.	Baltimore, Md.
117190		Sch.	Southern Cross.....	47	47	69.5	18.8	6.4	5	1880	Brooklyn, N. Y.	Perth Amboy, N. J.
116728		Sch.	Southern Girl.....	11	6	38.0	14.8	3.1	2	1902	Biloxi, Miss.	Gulport, Miss.
22013		Sch.	Southern States.....	27	15	62.2	19.0	4.4	3	1896	do.	Do.
117207		Sch.	Sparkling Sea.....	27	26	52.4	17.6	6.0	3	1856	Somerset County, Md.	Baltimore, Md.
211177	LOVS	Slp. y.	Sparta.....	15	14	53.0	15.0	3.4	4	1902	St. Andrews Bay, Fla.	Tampa, Fla.
23922	JKLS	Slp.	Spartan.....	33	25	57.0	14.5	9.2	5	1913	Bristol, R. I.	New York, N. Y.
11842		Sch.	Spartel.....	132	126	91.0	27.0	7.6	6	1868	Pombrake, Me.	Eastport, Me.
118758		Sch.	Speed.....	47	44	67.1	23.3	6.1	3	1882	Russum, Md.	Baltimore, Md.
18016		Sch.	Speedwell.....	25	23	51.5	17.4	4.4	3	1893	Marco, Fla.	Jacksonville, Fla.
201850		Sch.	Spina.....	69	66	66.9	23.9	9.7	3	1884	Bay Ridge, N. Y.	Vinohayton, Me.
116378	KHWD	Sch.	Spider.....	6	6	30.6	10.8	2.8	1	1912	Idlulalik, Alaska.	St. Michael, Alaska.
115493		Sch.	Spokane.....	633	570	183.0	38.5	13.2	9	1890	Port Blakeley, Wash.	Port Townsend, Wash.
116690		Slp.	Spray.....	6	6	31.0	13.0	3.0	2	1876	Brooklyn, N. Y.	Greenport, N. Y.
201107	KTOH	Sch.	Spray.....	6	5	31.0	12.0	2.6	1	1895	Currituck, N. C.	Elizabeth City, N. C.
117040	KQTP	Sch.	Spring.....	1,790	1,672	256.0	43.0	20.0	7	1904	Noank, Conn.	Philadelphia, Pa.
116765		Sch.	Springfield.....	633	538	172.0	36.1	13.7	3	1901	Bath, Me.	Moble, Ala.
117181		Sch.	Springwell.....	8	7	29.0	12.5	3.9	3	1897	Key West, Fla.	Key West, Fla.
23902		Sch.	Squanto.....	133	95	105.0	24.6	10.8	17	1902	Essex, Mass.	Plymouth, Mass.
118634	JTFB	Sch.	Stafford.....	199	189	112.0	25.6	9.6	6	1868	Tonawanda, N. Y.	Milwaukee, Wis.
117187		Sch.	Standard.....	1,534	1,461	212.0	40.2	24.6	7	1878	Phillipburg, Me.	San Francisco, Cal.
203923	KWSV	Slp.	Stanley Norman.....	10	10	47.6	15.3	4.0	5	1902	Salisbury, Md.	Crisfield, Md.
118941		Sch.	Stanley M. Seaman.....	1,060	963	189.0	39.4	20.0	6	1908	Rockland, Me.	Hoston, Mass.
115080		Sch.	Stanon.....	23	12	46.5	18.4	5.4	6	1893	Bridgeton, N. J.	Philadelphia, Pa.
115143		Slp.	Star.....	11	11	37.0	15.0	4.0	1	1870	San Francisco, Cal.	San Francisco, Cal.
115182		Sch.	Star.....	5	5	27.0	12.6	2.9	1	1873	Bridgeton, Conn.	Bridgeton, Conn.
115884		Sch.	Star.....	47	45	62.2	23.0	4.5	1	1873	Vallejo, Cal.	San Francisco, Cal.
212335		Sch.	Star.....	6	6	34.7	12.9	3.8	2	1863	Moble, Ala.	Key West, Fla.
23049		Sch.	Star.....	43	35	64.3	10.0	7.0	7	1914	Pascagoula, Miss.	Moble, Ala.
3882	KQTL	Slp.	Starlight.....	18	10	43.7	17.0	4.7	6	1867	Greenport, N. Y.	Philadelphia, Pa.
127343	KPON	Bk.	Star of Alaska.....	1,862	1,590	256.3	38.5	17.5	18	1886	Glasgow, Scotland.	San Francisco, Cal.
107429	KNTH	Bk.	Star of Chile.....	1,001	874	202.0	34.2	21.2	12	1868	Dundee, Scotland.	Do.
161135	KPQO	Bk.	Star of England.....	2,121	1,806	284.0	39.0	23.5	17	1893	Dumbarton, Scotland.	Do.
116976	KQON	Sch.	Star of Finland.....	1,699	1,423	225.7	42.3	20.0	17	1899	Bath, Me.	Do.
96490	KQWR	Sch.	Star of France.....	1,766	1,514	258.0	38.0	22.8	17	1877	Belfast, Ireland.	Do.
96431	KQCT	Bk.	Star of Greenland.....	2,143	1,974	270.0	43.1	23.0	21	1892	Glasgow, Scotland.	Do.
81699	KQOV	Bk.	Star of Holland.....	2,131	1,975	284.7	39.7	23.5	19	1885	Belfast, Ireland.	Do.
136801	KPWF	Bk.	Star of Iceland.....	1,611	1,476	267.3	40.1	26.3	17	1896	Port Glasgow, Scotland.	Do.
116976	KQVJ	Bk.	Star of India.....	1,318	1,247	205.5	35.2	23.4	16	1863	Ramsay, Scotland.	Do.
107724	KPWW	Bk.	Star of Italy.....	1,784	1,497	251.5	38.2	22.9	16	1877	Belfast, Ireland.	Do.
96501	KQVT	Sch.	Star of Lapland.....	3,381	3,006	332.4	45.4	26.1	33	1902	Bath, Me.	Do.
107655	KQOR	Sch.	Star of Peru.....	1,027	976	190.2	33.0	20.2	16	1863	Sunderland, England.	Do.
116977	KQWH	Sch.	Star of Poland.....	3,288	2,987	332.2	45.4	26.1	34	1901	Bath, Me.	Do.
14404	KQNB	Sch.	Star of Russia.....	1,981	1,898	275.5	42.2	24.2	19	1874	Belfast, Ireland.	Do.
116014		Sch.	Star of Scotland.....	2,598	2,233	300.2	45.1	24.2	29	1887	Port Glasgow, Scotland.	Do.
116641		Sch.	Star of Zealand.....	3,292	2,987	332.3	45.4	26.0	30	1901	Bath, Me.	Do.
203591		Sch.	Steelman R. Lee, Jr.....	17	10	46.0	16.2	4.3	0	1894	Worcester, N. J.	Philadelphia, Pa.
117189		Sch.	Stella.....	5	5	28.4	12.3	3.4	1	1894	West Creek, N. J.	Somera Point, N. J.
118327		Sch.	Stella.....	7	6	38.5	13.3	2.6	1	1906	Deeporeck, Va.	Crisfield, Md.
202455		Sch.	Stella Allen.....	17	8	44.0	12.4	2.8	1	1862	Morhead City, N. C.	Beaufort, N. C.
115455		Sch.	Stella Mors.....	22	17	49.7	18.3	3.7	2	1882	Galveston, Miss.	Gulport, Miss.
115495		Sch.	Stella Mors.....	51	45	66.0	23.0	3.6	2	1905	Rockport, Tex.	Port Lavaca, Tex.
115409		Sch.	Stephen Chas.....	45	44	63.2	22.3	4.8	2	1870	Dorchester County, Md.	Baltimore, Md.
23339		Sch.	Stephen Taber.....	45	44	63.2	22.3	4.8	2	1871	Glenwood, N. Y.	Patohoc, N. Y.
		Sch.	Stephen A. Douglass.....	21	20	55.0	17.5	4.6	0	1861	Philadelphia, Pa.	Baltimore, Md.

Formerly (a) British ship Balclutha.
 (b) Hawaiian ship Himalaya.
 (c) American bark Himalaya.
 Formerly (a) British bark La Escoosa.
 (b) American bark Coalinga.
 (c) British ship Blairmore.
 Formerly (a) American bark Abby Palmer.
 (b) bark Kalulan.
 Formerly (a) British ship Star of France.
 (b) Hawaiian ship Star of France.
 (c) Hawaiian ship Hawaiian Isles.
 Formerly (a) ship Hawaiian Isles.

Formerly (a) British ship Zamindar.
 (b) German ship Gildomister.
 (c) American bark Homeward Bound.
 Formerly (a) British bark Willcott.
 (b) Hawaiian bark Willcott.
 (c) American bark Willcott.
 Formerly (a) British ship Euterpe.
 (b) Hawaiian ship Euterpe.
 (c) American bark Euterpe.
 Formerly (a) British ship Star of Italy.
 (b) Hawaiian ship Star of Italy.
 Formerly ship Atlas.

Formerly (a) British bark Himalaya.
 (b) Hawaiian bark Himalaya.
 (c) American bark Himalaya.
 Formerly ship Aene.
 Formerly (a) British ship Star of Russia.
 (b) Hawaiian ship Star of Russia.
 Formerly (a) British ship Kenilworth.
 (b) American ship Kenilworth.
 Formerly ship Astral.

MERCHANT SAILING VESSELS OF THE UNITED STATES—Continued.

Official No.	Signal letters.	Rlg.	Name of vessel.	Gross tonnage.	Net tonnage.	Length.		Breadth.	Depth.	Crew.	When built.	Where built.	Home port (where permanent document issued).
						Feet.	Feet.						
115132	JMSH	Sch.	Stephen J. Watts.....	105	99	84.0	25.8	7.3	3	1873	Jonesport, Me.....	Boston, Mass.	
23447		Sch.	Sterling.....	63	60	72.0	22.7	7.5	8	1863	Essex, Mass.....	Mobile, Ala.	
204469		Sch.	Sterling Sisters.....	23	15	61.0	16.2	4.0	2	1904	Selden, Va.....	Cape Charles, Va.	
207460	LBMN	Sch.	Silieto.....	130	99	105.7	24.8	11.7	20	1900	Gloucester, Mass.....	Gloucester, Mass.	
116922	KQGS	Sch.	Stinson.....	603	603	182.0	33.5	13.8	9	1900	Ballard, Wash.....	Seattle, S. G.	
202550		Sch.	Stonewall.....	6	5	37.7	14.8	3.0	1	1905	Bluffton, S. C.....	Beaufort, S. G.	
116835		Sch.	Stonewall Jackson.....	0	5	30.0	11.7	3.2	4	1882	Cambridge, Md.....	Baltimore, Md.	
15228		Sch.	Stony Brook.....	161	96	71.5	25.4	8.0	3	1861	Stonybrook, N. Y.....	Itokland, Mo.	
23271		Sch.	Storm King.....	30	34	53.3	18.2	0.3	4	1856	Harpwell, Mo.....	Danmarksctta, Mo.	
23900		Sch.	Storm Petrel.....	174	165	160.9	27.5	10.8	4	1870	Ellsworth, Me.....	Ellsworth, Me.	
116288		Sch.	Stormy Petrel.....	5	5	27.0	11.0	3.0	1	1887	Woodsburg, N. Y.....	Hartford, Conn.	
116690	KMJL	*Sch.	Strafford.....	078	044	176.4	35.0	14.2	2	1895	Noank, Conn.....	Perth Amboy, N. J.	
115677		Sch.	Stranger.....	0	0	40.0	11.0	3.0	2	1893	Tilghman's Island, Md.....	Annapolis, Md.	
116898		Sch.	Stranger.....	0	0	35.4	11.8	5.0	1	1879	Brooklyn, N. Y.....	New York, N. Y.	
152281	L DVP	*Hkn.	*Stranger.....	622	610	149.3	34.8	15.0	7	1893	Bridgewater, Nova Scotia.....	Mobile, Ala.	
116162	KMPF	*Sch.	*Stroudsburg.....	093	013	173.2	35.0	14.2	5	1890	Noank, Conn.....	New York, N. Y.	
116178		Sch.	Sudie D.....	10	9	45.7	12.5	3.1	1	1891	Cove Neck, N. C.....	New York, N. Y.	
116932		Sch.	Sue.....	0	5	39.8	8.8	3.0	2	1873	Lamberton, N. J.....	Wilmington, Del.	
115245	KMFW	Sch.	Sullivan Sawin.....	855	823	192.8	34.7	16.0	3	1894	Noank, Conn.....	Philadelphia, Pa.	
202771	JPFM	Sch.	Sullivan Sawin.....	076	590	147.0	33.0	10.0	0	1874	Bath, Me.....	New York, N. Y.	
116730		Sch.	Sun.....	8	8	20.0	0.6	3.0	1	1900	Seattle, Wash.....	Seattle, Wash.	
116320	KIHV	Sch.	Sunbeam.....	22	10	40.3	17.0	4.3	3	1880	Tuckerton, N. J.....	Baltimore, Md.	
212482		Sch.	Sunbeam.....	11	0	42.8	10.0	3.3	3	1914	Do Lisle, Miss.....	Quilford, Miss.	
145153		Sch.	Sunflower.....	28	22	63.0	17.0	4.0	2	1877	Middlesex County, Va.....	Holmwood, Va.	
115200	JNGB	Sch.	Sunlight.....	367	349	122.5	32.0	0.7	6	1873	East Haven, Conn.....	New York, N. Y.	
116090		Sch.	Sunlight.....	24	17	62.6	18.2	5.1	0	1890	Bridgeton, N. J.....	Philadelphia, Pa.	
23635		Sch.	Sunny South.....	49	47	70.0	22.0	0.0	3	1860	Baltimore, Md.....	Reedville, Va.	
115894		Sch.	Sunny South.....	23	20	67.2	18.3	4.8	2	1881	Pocomoko City, Md.....	Baltimore, Md.	
116117		Sch.	Sunny South.....	7	7	44.0	12.3	3.2	1	1891	Morhead City, N. C.....	Newbern, N. C.	
116210		*Sch.	Sunrise.....	23	21	60.5	14.1	3.7	3	1889	Milwaukee, Wis.....	Milwaukee, Wis.	
22482		Sch.	Sunshine.....	73	47	62.3	20.5	7.7	0	1865	Essex, Mass.....	Houston, Tex.	
117051		Sch. y.	Sunshine.....	41	31	62.0	20.2	7.4	4	1901	East Boothbay, Me.....	Boston, Mass.	
116033		Sch.	Superior.....	8	8	33.1	12.7	3.3	2	1884	Koy West, Fla.....	Koy West, Fla.	
117027		Sch.	Susaleo.....	0	0	32.4	13.3	3.0	1	1900	Charleston, S. C.....	Charleston, S. C.	
22531		Sch.	Susan Jane.....	49	35	60.0	23.0	5.5	5	1861	Tuckerton, N. J.....	Philadelphia, Pa.	
23688		Sch.	Susan Leach.....	15	15	44.4	17.5	4.0	1	1868	Patohogue, N. Y.....	Elizabeth City, N. C.	
117103		Sch.	Susan May.....	10	7	40.0	15.4	2.8	0	1901	Pocomoko City, Md.....	Crisfield, Md.	
116094		Sch.	Susan A. Bryan.....	44	42	68.0	20.0	5.3	5	1880	St. Michaels, Md.....	Charleston, S. C.	
116144		Sch.	Susan E. Porter.....	37	24	60.0	21.6	4.3	3	1887	Pocomoko City, Md.....	Newborn, N. O.	
116981		Sch.	Susan L. Watson.....	38	19	63.0	18.4	5.3	2	1900	Bolomons Island, Md.....	Crisfield, Md.	
116899	JWTM	Sch.	Susan E. Jlokerling.....	310	310	135.0	32.0	10.8	4	1882	Dellaist, Mo.....	Stonington, Mo.	
116817		Sch.	Susanah.....	17	0	44.4	10.2	4.2	1	1882	Manteo, N. C.....	Washington, N. O.	
116489		Sch.	Susie.....	7	7	32.1	11.7	3.4	2	1892	Koy West, Fla.....	Koy West, Fla.	
116919		Sch.	Susie.....	11	11	35.7	13.3	5.8	1	1900	Friendship, Md.....	Rockland, Mo.	
117078		Sch.	Susie Dryden.....	0	0	45.3	15.0	4.0	5	1901	Pocomoko City, Md.....	Crisfield, Md.	
116971		Sch.	Susie Gray.....	8	0	44.0	14.7	2.9	1	1900	Cape Charles, Va.....	Cape Charles, Va.	
11614		Sch.	Susie Lee.....	7	7	41.4	13.8	3.0	3	1899	Holland Island, Md.....	Baltimore, Md.	
116265		Sch.	Susie N.....	8	0	33.8	14.0	3.7	3	1889	Greenville, N. Y.....	Cape Charles, Va.	
117021	KQRS	Sch.	Susie H. Dantzler.....	220	173	120.0	30.5	7.5	0	1901	Soranton, Miss.....	Quilford, Miss.	
23910		Sch.	Susie C. Raynor.....	34	18	58.1	10.2	5.4	0	1871	Littlebrook, Del.....	Philadelphia, Pa.	
116074		Sch.	Susie E. Parries.....	17	17	65.0	15.0	4.0	2	1885	Oxford, Md.....	Baltimore, Md.	
116944	KHQM	Sch.	Susie H. Davidson.....	540	482	149.7	35.3	14.3	7	1893	Camden, N. J.....	New York, N. Y.	
116865	JWKB	Sch.	Susie P. Oliver.....	272	236	128.0	32.3	0.2	6	1882	Bucksport, Mo.....	Hanger, Mo.	
117011		Sch.	Swan.....	7	7	29.0	14.1	3.4	2	1900	Shipyards, Ga.....	Savannah, Ga.	
117012		Sch.	Swan.....	8	8	38.9	13.3	2.4	2	1901	Mitchellville, Va.....	Koy West, Fla.	
117072		Sch.	Swansboro.....	22	20	64.8	17.4	3.0	2	1895	Swansboro, N. O.....	Baltimore, Md.	
117010		Sch.	Swatow.....	4	4	32.1	11.7	3.4	2	1892	Koy West, Fla.....	Koy West, Fla.	
21092		Sch.	Sybil.....	0	0	25.0	10.0	6.1	1	1901	Mattacumbe, Fla.....	Koy West, Fla.	
116101		Sch.	Sylvan Bell.....	14	8	43.5	10.5	4.3	5	1888	Dividing Creek, N. J.....	Philadelphia, Pa.	
208132	LBRH	Sch.	Sylvan.....	130	99	105.0	24.8	11.0	23	1910	Gloucester, Mass.....	Gloucester, Mass.	
116798		Sch.	Sylvia.....	8	8	27.5	10.8	5.9	2	1906	Friendship, Md.....	Provincetown, Mass.	
209920		Sch.	Sylvia.....	0	0	32.0	11.0	2.8	1	1904	Lake Charles, La.....	Port La Vaca, Tex.	
116968		Sch.	Syven.....	17	17	41.0	12.4	0.2	2	1890	East Boothbay, Mo.....	Boston, Mass.	
T.													
24450		Sch.	T. Alonzo.....	23	22	43.0	18.0	3.8	1	1860	San Francisco, Cal.....	San Francisco, Cal.	
145600		Sch. y.	T. Ellis.....	34	32	12.0	13.0	0.7	2	1891	San Pedro, Cal.....	Los Angeles, Cal.	
24207	HHSW	Sch.	T. Towner (whaling).....	197	152	97.0	25.5	10.4	0	1860	New Haven, Conn.....	New Bedford, Mass.	
145100		Sch.	T. B. Husted.....	27	17	52.0	18.1	5.0	0	1870	Newport, N. J.....	Bridgeton, N. J.	
24831		Sch.	T. D. Purnell.....	12	01	70.0	23.5	5.8	3	1900	Dorchester County, Md.....	Crisfield, Md.	
145001		Sch.	T. E. Welles.....	04	10	40.0	15.3	3.4	3	1871	Soranton, Miss.....	Mobile, Ala.	
145213		Sch.	T. G. Cruise.....	07	02	85.0	24.0	0.0	3	1890	Tuckaloo, N. J.....	Romora Point, N. J.	
205443	KWQR	*Sch.	*T. J. Hooper.....	722	697	204.0	35.2	13.5	2	1906	Sharptown, Md.....	Wilmington, Del.	
145449		Sch.	T. L. Dawson.....	10	0	43.1	13.8	3.1	1	1887	St. Michaels, Md.....	Cape Charles, Va.	
116917	KPFT	Sch.	T. M. Nicholson.....	128	90	05.1	24.4	10.8	23	1899	Essex, Mass.....	Castino, Mo.	

* Formerly schooner Luma.
 * Formerly British barkentine Stranger.

* Formerly schooner-barge Otto.
 * Formerly schooner Thomas J. Jackson.

* Formerly a schooner T. Towner.
 * Formerly British schooner T. Towner.

MERCHANT SAILING VESSELS OF THE UNITED STATES—Continued.

Official No.	Signal letters.	Rtg.	Name of vessel.	Gross tonnage.	Net tonnage.	Length.	Breadth.	Depth.	Crew.	Where built.	Home port (where permanent document issues).	
						Feet.	Feet.	Feet.				
24880		Sch.	T. O. Ladow	24	15	40.0	15.4	4.0	6	1869	Dorchester, N. J.	Philadelphia, Pa.
145260		Sch.	T. O. Smith	46	41	64.0	20.5	4.8	2	1881	Islip, N. Y.	New York, N. Y.
145265		Sch.	T. R. Creamer	25	17	65.0	17.7	4.0	2	1881	Whitehaven, Md.	Annapolis, Md.
24853	JKLW	Sch.	T. W. Allan	113	95	83.9	20.1	7.5	4	1870	Dennysville, Mo.	Calais, Me.
145346		Sch.	T. W. Hush	10	0	40.0	14.0	3.4	4	1883	Fairmount, Md.	Baltimore, Md.
145391	KOVJ	Sch.	T. W. Dunn	707	634	103.3	35.4	10.6	0	1884	Thomaston, Me.	Philadelphia, Pa.
145392		Sch.	T. W. Spencer	71	67	74.5	25.0	0.7	1	1874	Cornwall, N. Y.	New York, N. Y.
210727	LCQK	Sch.	Tabor	963	870	105.0	31.0	17.0	4	1912	Noank, Conn.	Philadelphia, Pa.
145393	JYKO	Sch.	Tacoma	1,738	1,671	222.2	41.0	17.7	14	1881	Bath, Me.	San Francisco, Cal.
145394		Sch.	Tacoma	165	71	66.4	21.2	10.0	18	1900	Essex, Mass.	Glooucester, Mass.
227201	KVDR	Sch.	Tamanand	231	623	177.0	35.0	14.2	3	1935	Noank, Conn.	Philadelphia, Pa.
202212	KWPR	Sch.	Tanqua	530	732	189.2	35.0	14.7	3	1903	do	New York, N. Y.
212673	LDTF	Sch.	TAMICO	1,091	1,073	248.8	40.1	18.1	13	1900	do	Port Arthur, Tex.
21511		Sch.	Tanuscot	28	27	50.1	16.8	0.3	5	1863	Boothbay, Me.	Boston, Mass.
202716		Sch.	Tausy Bitters	43	37	58.5	23.7	5.4	3	1903	Essex, Conn.	Harristable, Mass.
203169	KYLI	Sch. y.	Taurmina	62	56	78.7	19.0	10.2	9	1903	do	do
211670	LDGN	Sch.	Tarratine	289	230	130.5	34.1	9.1	0	1913	Rockland, Me.	Rockland, Me.
24613		Slp.	Tartar	12	12	36.8	13.5	3.0	1	1869	do	Plymouth, Mass.
24625		Sch.	Tartar	43	40	68.0	24.5	4.5	1	1869	San Francisco, Cal.	San Francisco, Cal.
145870	KQWH	Sch.	Tartar	172	135	113.9	25.8	12.0	20	1901	Essex, Mass.	Glooucester, Mass.
145954	KSDV	Sch.	Taurus	651	614	101.1	40.0	13.4	8	1902	Marshfield, Ore.	San Francisco, Cal.
145962		Sch.	Tauscot	33	33	69.0	17.0	8.0	2	1874	Upper Cascade, Wash.	Port Townsend, Wash.
145759		Slp.	Tensor	6	6	31.7	11.3	2.6	1	1891	Sayville, N. Y.	Bridgeport, Conn.
145993		Sch.	Telegram	45	43	70.7	20.9	6.0	7	1879	Myrtle, Conn.	Tampa, Fla.
24601		Slp.	Telegram	26	24	47.5	15.0	5.0	4	1879	Belport, N. Y.	Greenport, N. Y.
202211		Sch.	Telephonia	14	14	35.5	15.0	5.2	1	1909	San Diego, Cal.	San Diego, Cal.
145160		Sch.	Telephonia	20	19	48.0	14.3	5.4	3	1878	Kennebunk Port, Me.	Boston, Mass.
145288		Slp.	Telephone	13	13	35.4	15.0	6.1	2	1883	Charleston, S. C.	Charleston, S. C.
129903		Sch. y.	Tellor	16	15	35.5	14.5	4.0	2	1888	New York, N. Y.	New York, N. Y.
21517	JBGL	Sch.	Telumah	230	191	114.3	29.1	10.1	6	1866	Danverscott, Me.	Bangor, Me.
210013	LCPQ	Sch.	Tenple	963	870	105.0	35.0	17.0	4	1912	Noank, Conn.	Philadelphia, Pa.
202677		Sch.	Teresa L.	18	10	74.2	17.4	3.6	5	1905	Hixoi, Miss.	New Orleans, La.
145018		Sch.	Teresa and Alice	62	35	72.5	20.0	0.2	0	1902	Essex, Mass.	Mohlio, Ala.
145273		Sch.	Tentonia	694	601	177.0	32.0	12.5	6	1881	Marine City, Mich.	Port Huron, Mich.
145872	Sfp. y.	Sch.	Teva	24	15	61.3	14.5	6.7	1	1893	East Boothbay, Me.	Vinalhaven, Me.
203040		Sch.	Texas	6	6	35.0	15.0	2.4	1	1908	Geardiff, Tex.	Port Lavaca, Tex.
203090		Slp.	Texas	6	6	35.3	15.0	2.4	1	1908	Matagorda, Tex.	do
145333		Sch.	Thalia	62	47	81.3	22.0	9.0	2	1892	Glooucester, Mass.	Astoria, Ore.
145431		Sch.	The Belle	20	10	40.2	16.5	3.5	5	1884	Lockport, La.	Provincetown, Mass.
145383		Lgr.	The Ocean	0	0	37.0	12.1	3.0	1	1884	Louree, Mass.	Charleston, S. C.
145685		Slp.	The Owl	0	0	30.0	13.0	3.0	2	1858	Calhoun, S. C.	Blounting, Me.
202670		Slp.	The Tensor	7	6	32.7	13.0	3.8	2	1908	Rockland, Me.	Port Lavaca, Tex.
145639	ICLPQ	Sch.	Thelma	625	419	157.3	35.0	13.2	0	1893	Ocean City, N. J.	Somors Point, N. J.
145875		Sch.	Thelma	0	0	31.1	12.4	2.8	2	1850	Michells Point, Tex.	Cape Charles, Va.
145948		Slp.	Thelma	8	8	36.9	12.5	4.0	1	1901	Beaufort, N. C.	Beaufort, N. C.
203650		Slp.	Thelma	0	7	45.0	13.0	3.7	1	1903	Ft. Worth, Va.	Philadelphia, Pa.
201595		Sch.	Thelma	12	12	44.0	14.0	2.8	1	1904	Fairbank, Md.	Crisfield, Md.
202298		Slp.	Thelma	6	6	35.7	12.2	2.5	3	1909	Hedsworth, Md.	Quilport, Miss.
208863		Slp.	Thelma	6	6	34.5	14.3	3.4	2	1899	Hixoi, Miss.	Elizabeth City, N. C.
145812		Sch.	Thelma G.	10	8	47.0	10.0	8.4	1	1903	Kinnokcot, N. C.	Crisfield, Md.
145959		Sch.	Thelma G.	12	6	45.0	10.0	8.4	1	1897	Applegarth, Md.	Crisfield, Md.
145763		Sch.	Thelma G. Roberts	0	0	45.3	14.0	2.7	3	1897	Halfast, Me.	Boston, Mass.
202471	KVOB	Sch.	Theoline	691	350	185.0	38.4	18.4	7	1905	Noank, Conn.	New London, Conn.
145852	KQHL	Sch.	Theodora Palmer	1,648	910	106.4	40.5	17.0	2	1900	Marine City, Mich.	Port Huron, Mich.
145254		Sch.	Theodora S. Fassett	621	580.8	81.9	31.9	11.0	0	1881	San Francisco, Cal.	San Francisco, Cal.
145140		Sch.	Theresa	24	23	62.5	21.0	3.5	2	1877	Germantown, N. C.	Washington, N. C.
145155		Sch.	Theresa	15	16	45.0	16.1	3.7	1	1877	Hixoi, Miss.	New Orleans, La.
145620		Sch.	Theresa	20	12	45.5	16.8	3.0	4	1902	Whitehaven, Md.	Crisfield, Md.
205081		Sch.	Theresa and Ethel	23	18	57.6	17.7	5.0	0	1910	Port Republic, N. J.	Somors Point, N. J.
202176		Slp.	Thetis	7	7	32.0	11.4	3.0	1	1905	East Boothbay, Me.	Portland, Me.
201015		Sfp. y.	Thetis	10	11	42.0	15.3	6.8	1	1907	Cambridge, Me.	Haltuoro, Md.
145497		Slp.	Thetis	10	0	41.3	14.5	3.6	6	1889	Essex, Mass.	Quilport, Miss.
145445		Sch.	Thetis	13	13	54.0	15.1	3.0	14	1902	Essex, Mass.	Boston, Mass.
145600		Sch.	Thomas Bradford	72	69	70.4	21.9	6.0	11	1895	Crolo, Md.	Crisfield, Md.
202233		Slp.	Thomas Clyde	27	21	51.5	18.2	2.0	3	1897	City Island, N. Y.	Port Amboy, N. J.
145133		Slp.	Thomas Collins	13	12	30.0	14.0	4.4	2	1877	Black River, Ohio.	Port Huron, Mich.
24915		Sch.	Thomas Dawn	549	622	170.8	31.7	13.5	7	1872	Thomaston, Mo.	Bath, Me.
24910		Sch.	Thomas Hix	69	94	77.4	27.5	8.3	4	1847	Milford, Del.	Philadelphia, Pa.
145335		Sch.	Thomas Humphreys	84	49	77.4	23.4	5.5	5	1833	Cambridge, Md.	Crisfield, Md.
145111		Sch.	Thomas Roland	64	60	85.0	23.0	0.3	4	1882	Beaufort, N. C.	Haltuoro, Md.
24637		Sch.	Thomas Thomas	43	20	67.4	10.7	5.0	3	1867	Bmyrna, N. C.	Beaufort, N. C.
145653		Sch.	Thomas Thomas	6	0	39.2	10.4	2.3	1	1903	Milton, Del.	Philadelphia, Pa.
145876	KJOB	Sch.	Thomas Winsmore	435	331	144.4	34.2	10.6	0	1931	Carters Creek, Va.	Baltimore, Md.
203158		Sch.	Thomas A. Jones	50	47	80.0	23.7	6.3	3	1911	Camden, N. J.	Ridgmont, Va.
145470		Sch.	Thomas A. Rogers	27	18	54.8	17.2	5.5	4	1897	Taylor Island, Md.	Chincoteague, Va.
145347		Sch.	Thomas B. Gator	40	34	63.2	23.0	6.2	1	1893	do	do

(a) British schooner Franco Marie.
 (b) Bolivian schooner Franco Marie.
 (c) schooner Franco Marie.

(a) Frigate.
 (b) Josephine.

MERCHANT SAILING VESSELS OF THE UNITED STATES—Continued.

Official No.	Signal letters.	Rig.	Name of vessel.	Gross tonnage.	Net tonnage.	Length.	Breadth.	Depth.	Crew.	When built.	Where built.	Home port (where permanent document issued).
						Feet.	Feet.	Feet.				
145252	JVHP	Sch.	Thomas B. Garland.....	348	276	126.6	32.0	11.4	6	1881	Bath, Mo.	Tampa, Fla.
145682		Slp.	Thomas B. Heed.....	10	0	31.1	12.2	5.5	1	1895	Friendship, Me.	Plymouth, Mass.
145302		Sch.	Thomas B. Schall.....	55	52	75.3	22.9	6.5	3	1852	Baltimore, Md.	Redeville, Va.
24992		Sch.	Thomas B. Taylor.....	63	53	87.1	23.8	6.9	3	1873	Wicomico County, Md.	Do.
145301		Sch.	Thomas C. Baskett.....	77	73	83.7	23.8	6.2	4	1882	Dorchester County, Md.	Crisfield, Md.
145358		Sch.	Thomas C. Baskett.....	44	28	69.0	19.2	8.0	2	1883	Noank, Conn.	Providence, R. I.
145591		Sch.	Thos. E. Taylor.....	10	9	56.0	15.2	4.1	1	1891	Solomons Island, Md.	Cape Charles, Va.
145549	KHGB	Sch.	Thomas F. Pollard.....	707	617	157.5	34.0	17.0	7	1890	Dennville, N. J.	New York, N. Y.
145514		Sch.	Thomas G. Duncan.....	9	9	55.3	15.4	3.0	1	1890	Solomons Island, Md.	Crisfield, Md.
24020		Sch.	Thomas H. Brice.....	48	40	73.0	21.0	6.0	3	1850	Baltimore, Md.	Bridgeport, Conn.
24978		Sch.	Thomas H. Howland.....	298	283	138.8	20.0	11.1	6	1872	Manitowoc, Wis.	Port Huron, Mich.
145310		Sch.	Thomas H. Kirby.....	28	26	61.1	17.6	5.1	3	1882	St. Michaels, Md.	Annapolis, Md.
145578	KJGR	Sch.	Thomas H. Lawrence.....	374	322	134.7	33.3	11.0	5	1891	Boston, Mass.	Hoston, Mass.
201841		Sch.	Thomas J. Carroll.....	71	45	82.8	21.5	8.8	10	1905	Essex, Mass.	Pensacola, Fla.
24905		Sch.	Thomas J. Dall.....	66	63	82.4	23.5	5.5	3	1869	Dorchester County, Md.	Annapolis, Md.
24727		Sch.	Thomas J. Parks.....	26	18	53.5	18.0	5.6	2	1865do.	Redeville, Va.
24909		Sch.	Thomas J. Soward.....	75	65	87.0	25.0	6.6	3	1894do.	Baltimore, Md.
145371	KJON	Sch.	Thomas J. Shryock.....	117	4	67.0	23.7	7.7	4	1894	Bethel, Conn.	Wilmington, Del.
145345	KDPW	Sch.	Thomas J. James.....	390	329	143.9	35.0	11.0	7	1853	New Haven, Conn.	New York, N. Y.
145234		Sch.	Thomas L. Parker.....	628	596	186.9	33.0	13.5	3	1881	Manitowoc, Wis.	Do.
145527		Sch.	Thomas M. Froman.....	10	9	57.7	14.6	3.0	7	1889	Madison, Md.	Baltimore, Md.
145910	KHLQ	Ikcn.	Thos. P. Emigh.....	1,040	923	211.6	42.4	16.4	12	1902	Tacoma, Wash.	San Francisco, Cal.
145256		Sch.	Thomas R. Powley.....	15	14	67.0	14.5	3.9	2	1881	Cambridge, Md.	Annapolis, Md.
24911		Sch.	Thomas R. Woolley.....	104	99	90.0	26.0	5.0	4	1872	Keyport, N. J.	New London, Conn.
202367	KVJD	Sch.	Thomas B. Gorton.....	140	92	100.0	25.4	11.5	21	1905	Essex, Mass.	Gloucester, Mass.
145365		Slp.	Thomas S. Lee.....	12	6	40.0	15.7	4.2	4	1884	Loesburg, N. J.	Philadelphia, Pa.
202609		Sch.	Thomas S. Martin.....	32	10	49.5	15.3	5.3	1	1905	Cappaboozie, Va.	Hickman, Va.
145322		Slp.	Thomas S. Price.....	6	6	41.5	14.0	2.8	4	1899	Holland Island, Md.	Annapolis, Md.
24715		Sch.	Thomas W. Moore.....	32	23	69.7	20.5	5.5	1	1866	Dorchester County, Md.	Do.
24500	JOFM	Sch.	Thomas W. H. White.....	213	159	114.6	29.6	9.3	6	1867	Tuckerton, N. J.	Bath, Mo.
145705	KMND	Sch.	Thompson.....	623	613	172.2	35.0	14.2	3	1895	Noank, Conn.	Philadelphia, Pa.
70383		Slp.	Thompson Bros.....	12	10	17.2	13.8	3.0	2	1852	Hlandsboro, Miss.	Mobilo, Ala.
24937		Sch.	Three Brothers.....	340	333	135.5	25.9	12.0	6	1873	Black River, Ohio	Toledo, Ohio
145241		Sch.	Three Brothers.....	64	61	77.0	24.0	5.5	3	1881	Pocomoko City, Md.	Baltimore, Md.
145387		Sch.	Three Brothers.....	7	6	33.4	10.0	2.4	1	1884	St. Mary County, Md.	Alexandria, Va.
201630		Slp.	Three Brothers.....	7	7	30.3	16.5	3.2	2	1904	Danfusko Island, S. C.	Beaufort, S. C.
211781		Sch.	Three Brothers.....	8	6	33.0	11.5	4.5	4	1913	New Orleans, La.	New Orleans, La.
145207		Lgr.	Three Friends.....	8	8	38.2	12.8	3.0	1	1870	Torobonne, La.	Brashear, La.
145647		Sch.	Three Friends.....	5	5	40.6	10.2	2.3	1	1893	Deauffort, N. C.	Beaufort, N. C.
145601	KJWH	Sch.	Three Marys.....	1,151	1,024	193.7	40.0	17.5	9	1891	Bath, Mo.	New York, N. Y.
145825		Slp.	Three Partners.....	7	7	189.8	13.9	3.5	4	1890	Pocomoko City, Md.	Redeville, Va.
145676		Sch.	Three Pot.....	14	9	45.7	14.2	4.2	2	1894	Morehead City, N. C.	Beaufort, N. C.
145820		Sch.	Three Samuels.....	11	7	40.8	13.9	3.0	1	1899	Beaufort, N. C.	Do.
24411		Sch.	Three Sisters.....	39	29	65.0	19.0	4.0	4	1856	Worcester County, Md.	Greenport, N. Y.
24506		Sch.	Three Sisters.....	30	23	63.0	19.0	4.0	3	1856	Dorchester County, Md.	Baltimore, Md.
145303		Sch.	Three Sisters.....	65	61	63.0	22.0	6.0	2	1874	Milford, Del.	Stonington, Me.
145335		Sch.	Three Sisters.....	23	14	62.0	16.2	4.6	6	1884	Dorchester, N. J.	Philadelphia, Pa.
145730		Slp.	Three Sisters.....	7	5	38.2	12.8	3.3	2	1890	Crisfield, Md.	Crisfield, Md.
201463		Sch.	Three Sisters.....	28	24	47.2	18.7	5.4	3	1904	Sorantown, Miss.	New Orleans, La.
145161		Sch.	Three Sons.....	58	50	80.0	24.0	6.2	4	1878	Nowtown, Md.	Crisfield, Md.
145787		Slp.	Tid. Davis.....	8	8	31.8	12.6	4.8	2	1898	Stamford, Conn.	New York, N. Y.
24924		Sch.	Tidal Wave.....	30	18	55.0	18.3	5.1	0	1872	Manitowoc, N. J.	Philadelphia, Pa.
202562	KVON	Sch.	Tilton.....	694	473	173.0	30.2	13.8	7	1905	Myrtle, Conn.	Boston, Mass.
145258		Slp.	Tigor.....	5	5	27.8	13.0	3.4	1	1869	Norwalk, Conn.	Bridgeport, Conn.
212702	LDTW	Slp.	Timandra.....	1,670	1,487	245.6	38.8	22.4	15	1885	Glasgow, Scotland	Boston, Mass.
203931	KWBQ	Sch. y.	Timandra.....	41	37	64.6	16.7	9.2	3	1907	Boston, Mass.	Do.
240431	KRNT	Slp.	Timothy Field.....	147	147	98.5	27.4	8.0	3	1894	Drewer, Me.	Hockland, Me.
145818	KPGD	Sch.	Tipton.....	830	729	184.6	35.2	16.1	9	1894	Bath, Me.	Black River, Mass.
14603		Sch.	Tolana.....	108	100	64.0	22.0	9.2	22	1899	Essex, Mass.	Gloucester, Mass.
145013		Sch.	Tolyanna.....	830	800	191.7	39.3	15.0	3	1891	Noank, Conn.	New York, N. Y.
145376	KJHT	Sch.	Tofa.....	631	635	172.9	35.2	13.1	7	1891	Bath, Me.	Mobilo, Ala.
216853	LCTK	Sch.	Tohlekon.....	730	642	177.5	35.0	17.6	2	1913	Noank, Conn.	Philadelphia, Pa.
145607		Sch.	Tokio.....	1,385	1,316	222.2	38.0	19.0	8	1839	West Bay City, Mich.	Cleveland, Ohio.
24117		Sch.	Toledo.....	31	29	68.3	21.2	4.1	2	1857	Bridgeport, N. J.	Perth Amboy, N. J.
145410	KDJG	Sch.	Tom Heattie.....	140	133	93.7	28.3	7.4	3	1880	Bath, Me.	New Haven, Conn.
200455		Slp.	Tom Cat.....	13	10	83.2	14.1	3.0	1	1903	Danfusko Island, S. C.	Beaufort, S. C.
145373		Sch.	Tony Faust.....	47	36	71.0	22.4	6.0	3	1884	Pocomoko City, Md.	Crisfield, Md.
145432		Sch.	Tony Faust.....	10	9	62.5	13.0	3.5	2	1880	Dorchester County, Md.	Redeville, Va.
24944		Slp.	Torinontor.....	10	9	87.0	14.0	4.0	1	1880	Welsh Point, Conn.	New London, Conn.
207603		Sch.	Tottenville.....	643	643	175.0	35.1	13.3	6	1910	Tottenville, N. Y.	Philadelphia, Pa.
203022		Slp.	Troy.....	7	6	35.3	13.0	3.7	2	1903	Bluffton, S. C.	Beaufort, S. C.
24883		Slp.	Treder.....	12	9	38.3	15.0	4.0	4	1860	Dorchester, N. J.	Philadelphia, Pa.
24485		Slp.	Treveler.....	32	30	67.0	20.0	4.3	1	1894	Yorba Buena Island, Cal.	San Francisco, Cal.
24465		Slp.	Treasurer.....	9	5	37.0	14.0	3.0	4	1850	Fairton, N. J.	Wilmington, Del.
201119		Sch.	Trenton.....	83	54	87.0	21.6	10.2	5	1904	Essex, Mass.	New York, N. Y.

1 Formerly schooner J. T. Liddle.

2 Formerly British ship Timandra.

3 Formerly schooner yacht ^aBanger.4 Formerly schooner yacht ^bValkyra.

5 Formerly schooner Kernwood.

MERCHANT SAILING VESSELS OF THE UNITED STATES—Continued.

Official No.	Signal letters.	Rtg.	Name of vessel.	Gross tonnage.	Net tonnage.	Length.	Breadth.	Depth.	Crew.	When built.	Where built.	Home port (where permanent document issues).
						Feet.	Feet.	Feet.				
145058		Sch.	Tres Hermanos.....	22	21	64.0	19.4	4.4	3	1874	Mandeville, La.	New Orleans, La.
202470		Sch.	Tressels.....	10	10	45.0	12.0	2.7	1	1905	Atlantic, N. C.	Charleston, S. C.
145688		Sch.	Trilly.....	12	12	51.0	12.3	4.2	2	1901	Anacortes, Wash.	Juneau, Alaska.
24432		Sch.	Trilo.....	18	9	43.4	16.3	4.0	6	1851	Burlington, N. J.	Philadelphia, Pa.
145046		Sch.	Triton.....	71	67	74.5	22.2	7.0	4	1875	Essex, Mass.	Manchester, Me.
200425		Slp.	Triton.....	17	11	38.0	16.3	4.1	1	1903	Harle Neck, Ga.	Savannah, Ga.
24054		Sch.	Triumph.....	10	16	44.0	15.1	4.8	1	East Boston Mass.	Vinoyard, Mass.
24576		Slp.	Triumph.....	5	5	24.8	10.1	3.7	1	1857	Westerly, R. I.	Providence, R. I.
145651		Sch.	Triumph.....	27	26	66.1	18.9	6.1	2	1893	Tilghmans Island, Md.	Baltimore, Md.
145898		Slp.	Triumph.....	7	7	39.4	13.3	2.9	4	1901	Hudson, Md.	San Juan, P. R.
145942		Slp.	Triunfo.....	6	6	23.0	10.2	4.5	3	1900	Penco, P. R.	St. Augustine, Fla.
145699		Ywl.	Trocheo.....	8	8	30.0	11.0	2.9	1	1894	Wayland, Fla.	Wayland, Fla.
261888		Ywl. y.	Trojan.....	22	22	47.2	15.2	5.2	1	1910	Oakland, Cal.	Los Angeles, Cal.
24335		Sch.	Trople.....	18	12	47.8	10.2	6.3	2	1851	Somerset County, Md.	Port Arthur, Mich.
24624		Lgr.	Trovatoro.....	0	0	32.7	10.0	3.3	1	1860	Proctorville, La.	Morgan City, La.
69363		Sch.	Troy.....	493	462	187.4	30.8	10.2	0	1872	Marino City, Mich.	Port Huron, Mich.
145642		Sch.	Tuljankun.....	49	47	61.0	10.5	6.5	2	1893	Benicia, Cal.	San Francisco, Cal.
201470		Sch.	Tullp.....	18	11	52.3	10.1	3.4	4	1904	Scranton, Miss.	Gulfport, Miss.
202662		Sch.	Tulpehocken.....	721	623	177.0	35.0	14.2	3	1905	Noank, Conn.	Philadelphia, Pa.
307638	KVDH	Sch.	Tulsa.....	607	607	164.8	32.1	12.8	2	1909	Port Richmond, N. Y.	Port Arthur, Tex.
145622	LBIHP	Sch.	Tunkhannock.....	843	804	192.0	35.3	15.3	3	1891	Noank, Conn.	New York, N. Y.
202600		Sch.	Tuscarora.....	17	9	50.3	18.8	3.7	5	1905	Blount, Miss.	New Orleans, La.
24030		Sch.	Tullio Dayton.....	37	34	56.5	21.1	5.1	3	1853	Patchogue, N. Y.	Crisfield, Md.
212691	LD-3	Sch.	Tullio.....	869	715	193.0	34.7	13.7	0	1880	Port Glasgow, Scotland.	Port Arthur, Tex.
145414		Sch.	Twilight.....	9	8	45.8	12.2	3.4	2	1885	Somerset County, Md.	Annapolis, Md.
145510		Sch.	Two Sisters.....	606	747	201.2	35.0	14.0	5	1899	East Saginaw, Mich.	Ogdensburg, N. Y.
203810		Sch.	Two.....	33	33	62.0	10.4	4.4	2	1891	Auntysville, N. Y.	Patchogue, N. Y.
145081		Sch.	Two Brothers.....	10	0	47.0	13.0	3.4	3	1875	Somerset County, Md.	Crisfield, Md.
145600		Sch.	Two Brothers.....	7	7	34.7	13.7	3.0	2	1891	Corpus Christi, Tex.	Corpus Christi, Tex.
145680		Sch.	Two Brothers.....	6	6	36.0	0.4	2.4	1	1891	Beaufort, N. C.	Beaufort, N. C.
145695		Slp.	Two Brothers.....	8	8	31.0	8.8	5.5	2	1893	Chillicothe, Ill.	Marquette, Mich.
145631		Slp.	Two Davids.....	10	0	33.8	14.1	3.8	3	1883	Cocarrville, N. J.	Crisfield, Md.
145581		Sch.	Two Forty.....	41	39	67.8	17.6	6.8	7	1891	Essex, Mass.	Tampa, Fla.
145637		Lgr.	Two Friends.....	6	5	30.0	10.0	2.8	1	1893	Morgan City, La.	Morgan City, La.
145938		Slp.	Two Friends.....	15	15	40.0	10.4	4.0	2	1903	Beaufort, S. C.	Beaufort, S. C.
21930		Sch.	Two Sisters.....	19	0	40.6	14.0	3.0	4	1872	Millford, Del.	Alexandria, Va.
145110		Slp.	Two Sisters.....	0	0	31.0	13.0	3.2	1	1880	Patchogue, N. Y.	Patchogue, N. Y.
145013		Sch.	Two Sisters.....	0	0	44.7	14.7	3.7	2	1891	Pass Manchac, La.	Gulfport, Miss.
145720		Slp.	Two Sisters.....	0	7	43.1	14.5	3.5	4	1890	Tilghmans Island, Md.	Baltimore, Md.
145704		Slp.	Two Sisters.....	10	8	32.5	13.3	2.6	4	1893	Key Largo, Fla.	Key West, Fla.
145888		Sch.	Two Sisters.....	7	0	37.7	13.0	3.2	2	1901	St. Andrews Bay, Fla.	Gulfport, Tex.
145053		Sch.	Two Sons.....	33	19	57.5	20.2	4.4	3	1875	Madisonville, La.	Gulfport, Miss.
145955		Sch.	Two Sons.....	7	5	32.5	13.6	3.3	3	1902	Mandeville, La.	New Orleans, La.
145697		Sch.	TYRONE.....	2,117	1,802	300.8	41.0	21.0	10	1895	Cleveland, Ohio.	Cleveland, Ohio.
U.												
25145		Sch.	U. B. Grant.....	24	16	49.2	17.3	5.5	2	1865	Talbot County, Md.	Annapolis, Md.
25287		Sch.	U and I.....	7	7	27.1	10.8	3.2	1	1891	Port Townsend, Wash.	Port Townsend, Wash.
25349		Sch.	Uberta.....	13	12	39.3	13.5	5.0	3	1872	Empjard, P. R.	San Juan, P. R.
201828		Slp.	Ulla.....	8	8	35.0	15.0	3.5	2	1907	Brooklyn, N. Y.	Savannah, Ga.
25050		Slp.	Una.....	65	63	63.1	25.0	7.3	1	1850	Brooklyn, N. Y.	New York, N. Y.
25241		Slp.	Una.....	10	7	40.0	13.3	4.8	3	1881	Patchogue, N. Y.	Philadelphia, Pa.
25271		Slp.	Una.....	8	0	20.0	11.0	5.2	3	(1)	Somers Point, N. J.	Cape Charles, Va.
25300		Slp.	Una.....	7	8	32.0	13.0	3.0	1	1891	Hayshore, N. Y.	Patchogue, N. Y.
25021		Sch.	Unadilla.....	395	370	153.6	30.0	13.4	5	1893	Cleveland, Ohio.	Cleveland, Ohio.
25314	KPJF	Sch. y.	Unca.....	30	30	56.5	10.4	6.4	4	1898	Tottonville, N. Y.	New York, N. Y.
25216		Sch.	Uncle Dan.....	10	10	34.5	12.4	3.4	2	1875	Somers Point, N. J.	Philadelphia, Pa.
26200		Slp.	Undino.....	10	10	34.2	12.5	3.4	4	1873	Chincoteague, Va.	Iceville, Va.
25222		Sch.	Undino.....	8	8	25.0	14.0	3.2	2	1870	Don Secour, Ala.	Mobile, Ala.
26247		Slp.	Undino.....	6	6	29.6	11.0	3.0	1	1882	Somers Point, N. J.	Somers Point, N. J.
23285		Slp.	Undino.....	5	5	20.4	12.0	3.3	3	1882	New York, N. Y.	Cape Charles, Va.
25044		Slp.	Union.....	71	68	78.6	24.0	4.0	3	1852	Boston, Mass.	Boston, Mass.
25044		Slp.	Union.....	26	24	52.0	17.0	6.7	3	1854	Somerset County, Md.	Baltimore, Md.
202344		Slp.	Union.....	7	6	38.5	13.0	3.0	3	1885	Julesburg, Va.	Cape Charles, Va.
25317	KPDG	Sch.	Upton.....	843	740	184.0	35.0	16.2	3	1899	Rath, Me.	Port Huron, Mich.
60090		Sch.	Uzanta.....	524	498	160.0	20.0	12.0	6	1873	New Jerusalem, Ohio.	Port Huron, Mich.
25261		Sch.	Urbano.....	10	0	54.7	15.0	2.0	2	1885	Cambridge, Md.	Annapolis, Md.
25062		Sch.	Uriah F. Washburn.....	90	83	80.0	27.0	6.3	2	1860	Stonypoint, N. Y.	Perth Amboy, N. J.
V.												
26968		Sch.	V. M. Fauria.....	32	31	62.0	21.0	4.7	4	1870	Madisonville, La.	Gulfport, Miss.
211285	LDBF	Sch. y.	VAGRANT.....	178	134	90.0	24.8	16.0	11	1913	Bristol, R. I.	New York, N. Y.
212138	LDKP	Sch.	Vale Royal.....	944	922	181.4	40.0	15.4	3	1914	Wilmington, Del.	Boston, Mass.
101834		Sch.	Valentine Cosier.....	20	14	50.7	18.0	5.0	0	1884	Bridgeton, N. J.	Philadelphia, Pa.
268250	LBIIV	Sch.	Valeto.....	139	97	106.4	25.0	11.8	21	1910	Essex, Mass.	Provincetown, Mass.

1 Formerly (a) British bark Bolivia.
(b) Belgian schooner Tuxpan.

2 Formerly Spanish schooner Uberta.

† Rebuilt, 1888.

MERCHANT SAILING VESSELS OF THE UNITED STATES--Continued.

Official No.	Signal letters.	Rtg.	Name of vessel.	Gross tonnage.	Net tonnage.	Length.	Breadth.	Depth.	Crew.	Where built.	Home port (where permanent document issued).	
						Feet.	Feet.	Feet.				
161931		Slp.	Vallant	10	10	40.0	13.0	3.0	1	1002	Smyrna, N. O.	Beaufort, N. O.
25897		Slp.	Vallent	7	7	33.0	12.3	3.2	2	1873	Tomis River, N. J.	New York, N. Y.
161604	KGFP	Sch.	Valkyrja (whaling)	139	104	62.6	24.1	10.2	20	1850	Hootibay, Mo.	Portland, Me.
101770		Slp.	Valkyrjo	7	7	39.0	15.7	3.0	1	1890	Wittman, Md.	Baltimore, Md.
161011		Sch.	Vailla Redding	18	12	32.4	15.7	3.4	3	1889	Bloxh, Miss.	Gulfport, Miss.
200110		Sch. y.	Vainoro	37	34	65.2	16.0	8.2	4	1903	South Boston, Mass.	Chicago, Ill.
161774		Slp. y.	Vaonena	19	17	49.0	13.0	4.0	2	1896	Racine, Wis.	Do.
204918		Sch.	Vanessa	130	84	101.8	24.7	12.1	22	1907	Essex, Mass.	Boston, Mass.
25889		Sch.	Vanguard	45	25	67.3	20.4	6.7	3	1867	Bristol, Me.	Portland, Me.
212344		Slp. y.	Vauntle	90	09	95.9	22.5	10.0	30	1014	Boston, Mass.	New York, N. Y.
161870	KQMC	Sch.	Van Allens Houghton	2,120	1,005	204.4	40.5	22.5	13	1900	Camden, Me.	Boston, Mass.
101015	KGRN	Sch.	Van Lear Black	634	540	159.3	35.8	12.0	0	1880	Baltimore, Md.	Jacksonville, Fla.
101562		Slp.	Van Wyck	08	04	60.5	27.0	7.0	2	1887	Brooklyn, N. Y.	New York, N. Y.
212477		Sch.	Vastiky	43	43	61.2	21.2	8.1	3	1914	Tarpon Springs, Fla.	Tampa, Fla.
61109		Slp.	Vasty	383	373	120.0	32.0	10.5	2	1882	Myrtle River, Conn.	New London, Conn.
161841		Sch.	Vaughan	25	25	63.0	18.0	4.7	2	1890	Madison, Md.	Baltimore, Md.
101033		Slp. y.	Vayu II	10	10	44.5	12.0	6.2	6	1902	West Myrtle, Conn.	Baltimore, Md.
101000		Sch.	Veatless	6	6	40.0	15.5	3.0	1	1885	Charlottesville, Va.	Philadelphia, Pa.
25952	JVII	Sch.	Vega	245	233	117.0	32.0	10.0	7	1884	Chokoloskee, Fla.	San Francisco, Cal.
161730		Slp.	Vega	8	7	28.5	10.0	4.1	3	1893	Chelsea, Mass.	Boston, Mass.
111430		Slp. y.	Vega	22	22	62.0	13.0	7.0	4	1902	West Myrtle, Conn.	Do.
208133		Sch.	Vehna II	26	17	62.5	19.8	3.0	5	1910	Bloxh, Miss.	Gulfport, Miss.
210660		Slp.	Vencedor	7	7	34.0	14.0	4.1	3	1912	Hoqueron, P. R.	San Juan, P. R.
25855		Sch.	Venezia	20	14	64.0	18.4	4.0	2	1873	Wolf River, Miss.	Gulfport, Miss.
206081		Slp.	Venle	00	0	32.0	11.0	3.0	1	1900	Patchogue, N. Y.	Patchogue, N. Y.
211141	LCVN	Slp. y.	Ventura	33	25	67.0	14.5	9.2	6	1913	Bristol, R. I.	New York, N. Y.
161635		Slp.	Ventura	10	15	45.5	12.0	7.5	4	1890	South Boston, Mass.	Gloucester, Mass.
25961		Slp.	Venturo	0	0	30.8	12.0	3.0	1	1877	Windsor, N. Y.	Bridgeport, Conn.
161914		Slp.	Venturo	5	5	25.0	10.1	4.1	2	1902	Friendship, Mo.	Boston, Mass.
101535		Sch.	Venus	33	20	62.2	19.1	4.0	2	1885	Hattoras, N. O.	Newborn, N. O.
101838		Sch.	Venus	13	13	53.0	13.8	3.5	6	1901	St. Michaels, Md.	Newborn, N. O.
201641		Slp.	Venus	6	6	34.5	11.4	2.3	1	1904	Davis, N. O.	Kovsner, N. O.
101039		Slp.	Venus de Milo	6	5	32.0	10.0	3.0	1	1904	Jannetto, Ia.	Irashour, Ia.
161770		Slp.	Vera	11	5	35.5	13.1	3.1	3	1894	St. Peters, Md.	Crisfield, Md.
211673		Sch.	Vera	7	8	43.0	11.0	3.0	1	1913	Darion, Ga.	Bavannah, Ga.
212672	LDTC	Sch.	Vera Cruz	1,031	1,810	208.1	42.1	23.0	13	1851	Liverpool, England	Port Arthur, Tex.
101802		Slp.	Vera D.	0	0	38.2	13.4	2.7	3	1897	Hopewell, Md.	Crisfield, Md.
101635		Sch.	Verdouna	0	0	51.0	14.0	3.9	3	1890	Monie, Md.	Do.
25935		Sch.	Vernola Ann	48	30	75.0	22.7	5.0	3	1876	Baltimore, Md.	Baltimore, Md.
202493		Slp.	Vernultor	14	10	45.9	16.0	3.5	2	1905	Knoch, Va.	Rockville, Va.
161804		Slp.	Vernon	21	16	39.3	17.0	4.2	2	1899	Shipyard, Ga.	Bavannah, Ga.
207621		Slp.	Vernon Daniel	23	18	66.2	16.4	4.8	6	1910	Champ, Md.	Crisfield, Md.
161701		Sch.	Vesta	113	110	110.0	24.7	8.5	10	1896	City Island, N. Y.	Bridgeport, Conn.
25944		Beh.	Vesta G.	24	10	48.0	10.8	4.4	0	1893	Cedar Grove, Fla.	Jacksonville, Fla.
25544		Beh.	Victor	45	43	58.8	20.0	6.0	2	1830	Saybrook, Conn.	Brooklyn, Mo.
25954		Sch.	Victor	0	0	39.0	13.0	3.5	1	1875	East Bay, Fla.	Pensacola, Fla.
161772		Cat.	Victor	0	0	35.0	12.5	4.0	2	1896	Osterville, Mass.	Newport, R. I.
101896		Slp.	Victor	0	7	46.0	15.0	3.0	1	1901	Hopkins, Va.	Cape Charles, Va.
161928	KBCV	Sch.	Victor G. Records	203	203	134.5	28.3	9.7	6	1902	Sharptown, Md.	Philadelphia, Pa.
25010		Sch.	Victoria	38	24	60.5	20.4	4.3	4	1858	Covington, La.	New Orleans, La.
161725		Beh.	Victoria D.	15	10	45.1	10.4	4.0	2	1893	Do. Isle, Miss.	Do.
25012		Sch.	Victory	34	32	63.2	10.5	5.8	2	1840	Hampden, N. H.	Castino, Me.
101035		Sch.	Vigilance	13	12	40.0	14.7	3.0	0	1902	Key West, Fla.	Key West, Fla.
161789		Cat.	Vigilant	5	5	24.4	12.0	2.0	1	1895	Cape May, N. J.	Bridgeport, N. J.
101892		Slp.	Vigilant	14	10	35.4	15.1	3.7	2	1901	Bradway Island, Ga.	Bavannah, Ga.
101078		Sch.	Viking	05	40	70.0	20.6	8.0	13	1892	Gloucester, Mass.	Boston, Mass.
161818		Slp.	Viking	10	10	35.5	13.5	4.0	1	1898	Atlantic City, N. J.	Bomera Point, N. J.
201523		Slp.	Viking	7	5	40.0	13.0	3.0	0	1904	Cape Charles, Va.	Cape Charles, Va.
25953		Sch.	Ville du Havre	8	8	47.3	13.0	3.2	0	1878	Crisfield, Md.	Crisfield, Md.
25957		Sch.	Village Belle	21	10	20.0	10.0	4.0	1	1893	Bonomer County, Md.	Greenport, N. Y.
161744		Slp.	Village Belle	6	5	20.0	11.5	4.0	2	1893	Dunbarton, Scotland	Philadelphia, Pa.
212767	LDWM	Slp.	VINCENT	1,004	1,770	207.0	40.1	23.0	20	1894	Port Republic, N. J.	New York, N. Y.
213227		Slp.	Vinilla	5	5	25.5	12.1	3.2	1	1900	Port Republic, N. J.	Tuckerton, N. J.
25898	JQDF	Sch.	Vineyard	215	170	113.3	30.0	9.0	4	1874	Gouldsboro, Me.	Calais, Me.
25873		Slp.	Vinnio	11	10	36.5	13.7	3.5	1	1873	Greenport, N. Y.	Cape Charles, Va.
101605		Sch.	Viola	8	8	45.9	13.2	3.5	6	1882	Crisfield, Md.	Redville, Va.
161614		Sch.	Viola	12	8	42.5	15.3	3.3	1	1885	Santa Rosa Bound, Fla.	Pensacola, Fla.
101898		Slp.	Viola	8	0	39.5	12.0	3.2	2	1900	Brooma Island, Md.	Redville, Va.
201460		Slp.	Viola	5	5	36.5	12.2	2.7	4	1901	Fairmount, Md.	Crisfield, Md.
207523	LBND	Hgn.	Viola	103	130	111.0	26.4	11.8	6	1910	Essex, Mass.	Portland, Me.
161840		Sch.	Viola Hana	20	14	49.2	16.8	5.0	2	1892	Mayon Tall, Miss.	Gulfport, Miss.
101018		Slp.	Violet	10	10	31.8	14.2	4.0	2	1890	Cold Spring, N. J.	Philadelphia, Pa.
161778		Slp.	Violet E.	8	8	30.4	13.4	3.1	1	1890	Wittman, Md.	Baltimore, Md.
161846		Slp.	Violet W.	5	5	37.0	11.8	2.8	6	1899	Oriole, Md.	Crisfield, Md.
101732		Slp.	Vira Evelyn	13	12	41.5	13.0	6.0	2	1894	Swans Island, Mo.	Kestport, Me.

† Formerly sloop-yacht Rosale.

‡ Formerly.
§ British schooner Glenhit.
¶ Holigan schooner Glenhit.
* schooner Glenhit.† Formerly British ship Vincent.
‡ Hull of bronze.

MERCHANT SAILING VESSELS OF THE UNITED STATES—Continued.

Official No.	Signal letters.	Rig.	Name of vessel.	Gross tonnage.	Net tonnage.	Length.	Breadth.	Depth.	Crew.	When built.	Where built.	Home port (where permanent document issued).
101825		Slp.	Virell	5	5	35.0	12.6	2.8	4	1898	Orlolo, Md.	Baltimore, Md.
101891		Sch.	Virgie May	9	7	45.6	12.5	2.5	1	1901	Beaufort, N. C.	Beaufort, N. C.
101803		Sch.	Virgie G. Dean	9	6	40.6	13.7	2.7	1	1897	Bishops Head, Md.	Crisfield, Md.
101845		Sch.	Virgie P. Travers	7	7	41.0	14.0	2.4	1	1899	Fishing Creek, Md.	Do.
101032		Sch.	Virgil	12	12	50.3	14.0	3.3	1	1902	Wit, N. C.	Beaufort, N. C.
8786		Sch.	Virginia	31	21	54.4	19.0	5.0	7	1871	Mauricetown, N. J.	Philadelphia, Pa.
23809		Slp.	Virginia	9	7	35.0	13.0	3.4	1	1899	Baltimore, Md.	Annapolis, Md.
23918		Sch.	Virginia	8	8	42.5	13.0	3.4	1	1875	Crisfield, Md.	Crisfield, Md.
25079		Sch.	Virginia	9	9	37.8	11.5	3.3	2	1881	Key West, Fla.	Key West, Fla.
101523		Sch.	Virginia	56	52	82.3	23.4	6.4	3	1883	Greensboro, Md.	Baltimore, Md.
101645		Sch.	Virginia	54	52	76.0	25.6	3.5	2	1891	San Francisco, Cal.	San Francisco, Cal.
101857	KWVQ	Ywl. y.	Virginia	74	60	81.0	19.4	14.2	0	1900	Bristol, R. I.	Philadelphia, Pa.
101900		Slp.	Virginia	6	6	30.3	13.9	2.2	3	1901	Cambridge, Md.	Baltimore, Md.
101929	KSDL	Sch.	Virginia	685	541	170.0	35.8	12.8	9	1902	Alameda, Cal.	San Francisco, Cal.
203078	KVJG	Sch. y.	Virginia	62	42	60.0	18.0	9.8	0	1900	Bristol, R. I.	Omaha, Neb.
205734		Slp.	Virginia	6	6	39.0	13.2	2.7	4	1905	Deep Creek, Va.	Crisfield, Md.
206550		Slp.	Virginia	8	8	33.8	13.0	3.0	1	1909	Valona, Ga.	Brunswick, Ga.
207772	LBPQ	Sch.	Virginia	108	73	102.2	23.0	10.2	21	1910	Essex, Mass.	Boston, Mass.
101697		Sch.	Virginia Belle	10	9	49.5	13.8	3.7	3	1892	Tilghmans Island, Md.	Baltimore, Md.
95835		Sch.	Virginia Carroll	97	93	91.0	22.0	6.0	4	1884	Pocomoke City, Md.	Reedville, Va.
23914		Sch.	Virginia Daro	10	8	43.0	14.0	3.0	1	1875	Hatteras, N. C.	Washington, N. C.
203133		Sch.	Virginia Daro	47	46	70.5	20.5	6.0	4	1911	Port Republic, N. J.	Washington, D. C.
203304		Sch.	Virginia Lyons	57	57	74.2	19.6	9.0	0	1903	Kear, Mass.	Mobila, Ala.
101783		Sch.	Virginia M.	9	6	44.0	11.9	2.7	2	1890	Atlanta, N. C.	Washington, N. C.
101867	KQLH	Sch.	Virginia Palmor	840	777	100.4	40.3	13.1	2	1903	Noank, Conn.	New London, Conn.
101630		Sch.	Virginia R.	7	6	35.4	12.3	2.7	1	1902	Wit, N. C.	Beaufort, N. C.
23894	JPRO	Sch.	Virginia Rutlon	280	233	130.0	32.7	0.7	6	1874	Nyack, N. Y.	Reedville, Md.
25502		Sch.	Virginia Viokers	20	19	46.2	17.4	4.7	2	1817	Dorchester County, Md.	Baltimore, Md.
101923		Slp.	Virginia W.	8	8	44.0	14.4	3.7	4	1902	Orlolo, Md.	Crisfield, Md.
201473		Slp.	Virginia W.	6	6	37.5	13.5	3.3	3	1904	Gulfport, Va.	Do.
101919		Slp.	Virginia D. Mayo	10	9	43.1	14.0	3.2	6	1890	Cambridge, Md.	Do.
101590		Sch.	Virginia G. Holland	20	24	60.0	18.0	5.0	0	1882	Pocomoke City, Md.	Reedville, Va.
101630		Slp.	Virginia L. Johnson	8	8	43.0	14.5	3.5	5	1884	Dorchester County, Md.	Baltimore, Md.
23833		Sch.	Vision	8	8	32.8	14.0	3.0	7	1881	Barasota, Fla.	Key West, Fla.
213284		Slp.	Vision	8	8	28.0	12.2	3.3	1	1905	Port Republic, N. J.	Washington, N. J.
203295		Sch.	Vitrio	765	702	105.6	30.0	15.5	3	1911	Noank, Conn.	New York, N. Y.
20301		Sch.	Viren	20	13	49.0	17.3	4.1	6	1900	Do Liso, Miss.	Gulfport, Miss.
101072	KLIV	Sch.	Volante	125	119	87.0	25.6	7.0	5	1891	North Bend, Ore.	Heath, Wash.
101801		Sch.	Volcano	20	17	45.0	15.6	4.8	3	1897	San Francisco, Cal.	San Francisco, Cal.
101571		Sch.	Voluntear	16	14	46.1	15.5	2.1	1	1850	Atlantic City, N. J.	Homers Point, N. J.
101577		Sch.	Voluntear	10	5	40.0	14.0	3.0	4	1887	Solomons Island, Md.	Philadelphia, Pa.
101590		Sch.	Voluntear	707	778	170.0	40.0	12.0	2	1888	New London, Conn.	New London, Conn.
101608		Slp.	Voluntear	12	11	37.0	15.2	4.0	7	1880	Atlantic City, N. J.	Homers Point, N. J.
101639		Sch.	Voluntear	10	9	51.3	14.9	3.0	7	1890	Cambridge, Md.	Norfolk, Va.
101690		Slp.	Voluntear	12	11	33.0	15.5	4.2	1	1892	Montgomery, Ga.	Bavannah, Ga.
101901		Slp.	Voluntear	8	6	41.0	14.5	3.0	1	1901	Chesconnessex, Va.	Cape Charles, Va.
205527		Sch.	Voluntear	16	8	45.8	17.0	3.4	4	1903	Hoxit, Miss.	Gulfport, Miss.
101784		Ywl.	Volusia	19	19	48.8	16.7	6.2	6	1893	New Hymryn, Fla.	Key West, Fla.
W.												
81004	KDFV	Bk.	W. B. Flint	835	740	178.4	35.4	17.7	13	1885	Hath, Mo.	Scallo, Wash.
80576		Sch.	W. D. Cash	0	0	39.0	12.8	4.0	3	1870	Mario, Fla.	Tampa, Fla.
2935		Sch.	W. D. Hoaseok	330	272	151.5	30.0	10.4	6	1872	Shoebogyan, Wis.	Milwaukee, Wis.
26381		Sch.	W. D. Mangam	89	72	75.0	24.7	0.0	3	1852	Taunton, Mass.	Dauger, Me.
81580		Sch.	W. K. Pearson	8	8	45.0	14.4	2.3	4	1897	Hoopersville, Md.	Reedville, Va.
80935	JWIK	Sch.	W. F. Halcock	2,128	2,032	240.8	43.8	19.3	4	1882	Hath, Mo.	New York, N. Y.
81100	KQV	Sch.	W. F. Jewett	474	407	153.7	37.7	12.0	8	1897	Port Ludlow, Wash.	San Francisco, Cal.
212728	LDVM	Sch.	W. H. Baxter	399	330	134.0	34.0	12.4	7	1893	Windsor, Nova Scotia.	Gulfport, Miss.
80328		Slp.	W. H. Brown	62	59	57.5	20.2	7.0	1	1873	Brooklyn, N. Y.	New York, N. Y.
81000		Sch.	W. H. Buren	11	7	41.0	12.9	3.5	1	1883	Hunting Quarters, N. C.	Washington, N. C.
81029		Sch.	W. H. French	92	88	77.0	23.4	6.5	4	1895	Herkley, Va.	Newport News, Va.
80407		Sch.	W. H. Kenney	28	20	58.0	22.0	4.6	3	1872	Nowtown, Md.	Norfolk, Va.
81761	KQW	Sch.	W. H. Marston	1,169	1,110	219.0	42.5	17.5	13	1901	San Francisco, Cal.	Portland, Ore.
81340	KVJ	Sch.	W. H. Talbot	810	743	188.6	40.2	15.1	10	1891	Port Blakeley, Wash.	San Francisco, Cal.
81698		Sch.	W. H. Todd	5	5	38.5	12.2	2.2	2	1890	Bishops Head, Md.	Crisfield, Md.
81660		Sch.	W. H. Whitting	5	5	39.5	13.0	2.4	3	1899	do.	Do.
81502		Slp.	W. J. Bradshaw	7	7	39.0	13.0	3.5	3	1897	Crisfield, Md.	Reedville, Va.
81597		Sch.	W. J. Bryan	15	0	45.2	17.4	3.7	2	1897	Silver Hill, Miss.	Gulfport, Miss.
200248		Slp.	W. J. Lovett	0	0	20.2	12.2	4.4	2	1903	Apalachicola, Fla.	Apalachicola, Fla.
81292		Sch.	W. J. Lowery	0	0	55.0	15.0	3.5	2	1890	Solomons Island, Md.	Reedville, Va.
212355		Sch.	W. J. Mathews	69	63	81.4	24.0	5.8	3	1914	Chincoteague, Va.	Cape Charles, Va.
81735	KQNV	Sch.	W. J. Patterson	045	609	171.8	38.6	13.0	11	1901	Aberdeen, Wash.	San Francisco, Cal.
201419		Sch.	W. J. Townsend	40	36	59.0	22.1	4.8	3	1904	Elizabeth City, N. C.	Baltimore, Md.
81497		Sch.	W. K. Moore	618	588	180.0	34.3	11.8	0	1894	Algonac, Mich.	Dubu, Minn.
81408		Slp.	W. M. Dunbar	8	6	33.0	13.2	2.0	2	1892	Matagorda, Tex.	Port Lavaca, Tex.

† Former schooner Elolso Moore.

‡ Formerly schooner-yacht 1/2 Irollia.

§ Formerly schooner-yacht 1/2 Princess.

† Formerly schooner Bertha Barnes.

‡ Formerly British schooner W. H. Baxter.

† Lost, 1016.

MERCHANT SAILING VESSELS OF THE UNITED STATES—Continued.

Official No.	Signal letters.	Rig.	Name of vessel.	Gross tonnage.	Net tonnage.	Length.	Breadth.	Depth.	Crew.	When built.	Where built.	Home port (where permanent document issued).
80804		Sch.	W. O. Goodman.....	324	308	Feet. 144.3	Feet. 30.6	Feet. 10.3	0	1882	Manitowoc, Wis.....	Boston, Mass.
81008		Slp.	W. O. Livingston.....	0	0	41.7	13.9	3.2	3	1898	Doal Island, Md.....	Crisfield, Md.
26370		Sch.	W. O. Nottleton.....	55	52	60.0	21.5	7.0	2	1859	Easthayon, Conn.....	New Haven, Conn.
81710	KQJII	Sch.	W. R. Peckins.....	178	143	101.0	20.9	0.0	5	1000	Millbridge, Me.....	Manchester, Me.
207220		Sch.	W. S. Meckle.....	21	14	49.0	17.5	4.2	3	1010	De Lisle, Miss.....	Gulfport, Miss.
81041		Sch.	W. S. Rowley.....	12	11	45.0	12.0	3.0	2	1884	Nansemond County, Va.....	Norfolk, Va.
81633		Slp.	W. S. Schley.....	5	5	38.2	12.7	3.0	2	1898	Capitola, Md.....	Crisfield, Md.
203632		Slp.	W. S. Schley.....	7	0	45.0	14.0	3.0	1	1898	Pocomoko City, Md.....	Cape Charles, Va.
80014		Slp.	W. W. Truitt.....	14	13	37.0	12.4	3.1	3	1863	Worcester County, Md.....	Crisfield, Md.
81601		Sch.	W. L. BARTON JENNEY.....	3,422	3,280	305.6	45.8	23.0	8	1897	West Bay City, Mich.....	Duluth, Minn.
80991	KHIIJ	Sch.	W. B. and W. L. Truok.....	418	393	142.5	34.0	13.2	5	1867	Boston, Mass.....	Boston, Mass.
39580	K9GF	Sch.	Wabash.....	1,180	1,044	185.0	30.8	23.4	4	1858	Dunnisphia, Mo.....	Baltimore, Md.
80681		Sch.	Wade Hampton.....	10	10	45.5	17.5	3.3	4	1877	Pearlington, Miss.....	Gulfport, Miss.
81658		Sch.	Walf.....	12	12	40.0	13.3	3.4	3	1890	Eden, Fla.....	Koy West, Fla.
201181		Sch.	Waldo L. Stream.....	122	81	102.3	21.4	11.4	21	1904	Essex, Mass.....	Glocester, Mass.
26358		Sch.	Waleska.....	71	69	50.0	20.2	0.7	2	1860	Shoboygan, Wis.....	Grand Haven, Mich.
203792		Sch.	Wallcut.....	38	674	180.0	42.0	14.0	7	1898	Portland, Oreg.....	Seattle, Wash.
80510		Sch.	Walter.....	100	05	90.0	25.5	0.2	3	1876	Churohorek, Md.....	Crisfield, Md.
81486		Sch.	Walter.....	17	10	44.0	13.5	0.0	2	1893	Ontonagon, Mich.....	Marquette, Mich.
80927		Sch.	Walter Clyde.....	0	8	45.0	12.3	3.3	1	1882	Oxford, Md.....	Richmond, Va.
81500		Slp.	Walter P.....	0	0	30.0	12.8	2.5	1	1895	Phillipsburg, Mo.....	Bath, Me.
62858		Sch.	Walter A. Sherman.....	610	493	163.4	32.8	12.1	5	1882	Bullalo, N. Y.....	Ogdensburg, N. Y.
81678		Slp.	Walter A. Venable.....	9	9	43.0	15.0	3.5	4	1897	Harrison, Md.....	Baltimore, Md.
80908		Sch.	Walter E. Avery.....	23	17	37.4	13.0	4.4	3	1883	Pocomoko City, Md.....	Baltimore, Md.
81139		Slp.	Walter H. Hinson.....	15	14	0	10.4	4.4	5	1887	Brighton, N. J.....	Brighton, N. J.
81082		Sch.	Walter M. Johnson.....	25	15	61.5	18.0	5.1	0	1885	Bridgeton, N. J.....	Philadelphia, Pa.
81246	K9IIJ	Sch.	Waltham.....	523	448	165.0	35.0	12.0	7	1889	Boston, Mass.....	Boston, Mass.
80450		Sch.	Walton.....	11	10	40.2	14.5	3.4	1	1874	Beaufort, N. C.....	Reedville, Va.
81675		Slp.	Wanda.....	0	0	43.8	15.2	3.0	2	1897	Wiltman, Md.....	Annapolis, Md.
205327		Sch.	Wanda.....	39	39	70.0	10.2	4.3	4	1908	Millwaukee, Wis.....	Millwaukee, Wis.
80665	J8VK	Ik.	Wanderer (whaling).....	303	283	110.2	27.0	15.8	37	1878	Matapoisett, Mass.....	New Bedford, Mass.
81320		Slp.	Wanderer.....	8	7	31.0	10.3	5.5	1	1880	Brooksville, Me.....	Eastport, Me.
81335		Slp.	Wanderer.....	0	0	32.0	13.5	3.5	1	1891	Patohogue, N. Y.....	Patohogue, N. Y.
81801		Slp.	Wanderer.....	17	17	45.0	13.0	5.0	3	1903	Beaufort, S. C.....	Beaufort, S. C.
26261		Sch.	Ward B. Smith.....	19	12	44.5	10.5	4.0	5	1865	Norwalk, Conn.....	Philadelphia, Pa.
80987	K9OII	Sch.	Warner Moore.....	443	351	143.3	33.5	15.1	6	1883	Nowburyport, Mass.....	Richmond, Va.
81695	K9IIF	Slp.	Warren.....	284	220	141.4	31.4	8.4	2	1898	Bath, Me.....	Fall River, Mass.
81123		Slp.	Warren.....	0	0	39.3	11.0	5.5	1	1890	Boothbay, Me.....	Portland, Me.
81039	K9NQ	Sch.	Warren Adams.....	607	597	193.4	35.1	13.1	8	1884	Rowdottman, Mo.....	Philadelphia, Pa.
80723	J9IIF	Sch.	Warren B. Potter.....	368	311	130.0	32.4	12.0	5	1879	Bath, Me.....	Rockland, Me.
81440		Slp.	Warren B. Miller.....	10	5	47.0	16.5	4.5	5	1893	Fredricka, Del.....	Philadelphia, Pa.
205794		Sch.	Washako.....	78	47	89.0	21.2	10.0	13	1906	Chelsea, Mass.....	Boston, Mass.
81001		Sch.	Washington.....	70	60	70.5	21.5	8.0	0	1884	Brooklyn, N. Y.....	New York, N. Y.
01180	JTLR	Sch.	Washington.....	1,724	1,605	221.3	41.5	25.5	3	1870	Bath, Me.....	Do.
203703		Slp.	Washington.....	708	674	180.0	42.0	14.0	5	1898	Portland, Oreg.....	Tacoma, Wash.
03005		Sch.	Washucena.....	710	075	180.0	42.0	14.0	5	1898do.....	Seattle, Wash.
80923		Sch.	Waap.....	5	5	38.5	0.0	3.0	2	1873	Dorchester County, Md.....	Crisfield, Md.
26800		Sch.	Watchman.....	69	85	70.0	23.0	7.3	3	1847	Seaville, Mo.....	Boston, Mass.
81032		Sch.	Water Lily.....	19	18	58.7	17.2	4.2	2	1834	Mill Creek, Md.....	Crisfield, Md.
81220		Slp.	Water Lily.....	12	7	40.8	15.7	3.0	3	1889	Dividing Creek, N. J.....	Philadelphia, Pa.
81581		Slp.	Water Lily.....	7	7	39.8	14.7	3.1	2	1897	Crapo, Md.....	Baltimore, Md.
81639		Sch.	Water Lily.....	0	0	37.8	13.0	2.0	4	1897	Baxls Island, Va.....	Crisfield, Md.
81782	KIIFG	Sch.	Watson A. West.....	818	747	192.5	40.0	14.2	10	1901	Aberdeen, Wash.....	San Francisco, Cal.
30223		Sch.	Wavo.....	30	19	50.3	17.5	5.3	2	1840	Somerset County, Va.....	Baltimore, Md.
26294		Sch.	Wavo.....	34	25	64.8	18.1	6.2	3	1803	Accomac County, Va.....	Do.
12667	KCFM	Sch. y.	Wavo Crest.....	63	60	84.3	23.0	7.0	3	1894	Philadelphia, Pa.....	Cape Vincent, N. Y.
80683		Sch.	Wavelot.....	32	30	57.0	20.2	4.1	1	1878	San Francisco, Cal.....	San Francisco, Cal.
202313	KVIG	Sch.	WAWERLY.....	1,000	950	180.5	35.0	17.8	3	1905	Port Richmond, N. Y.....	New York, N. Y.
204300	KWFM	Sch.	Wawenock.....	325	288	135.0	34.3	0.8	0	1907	Rockland, Me.....	Rockland, Me.
81576	KNDS	Sch.	Wayona.....	468	413	150.0	30.0	12.3	8	1897	Fairhaven, Cal.....	Seattle, Wash.
80881		Sch.	Wayno.....	708	629	189.0	34.4	13.6	8	1893	St. Clair, Mich.....	Duluth, Minn.
81621	KMJR	Sch.	Wayno.....	820	761	174.0	35.4	10.0	3	1895	Bath, Me.....	Perth Amboy, N. J.
80420		Slp. y.	Wayward.....	20	19	42.3	10.0	4.8	4	1874	Rye, N. Y.....	Boston, Mass.
81372		Slp.	Webster.....	5	5	35.5	11.5	3.0	4	1892	Crisfield, Md.....	Newport News, Va.
81539	KMIB	Sch.	Weohawken.....	448	382	145.5	34.4	11.1	4	1890	Bath, Me.....	New York, N. Y.
80870		Slp.	Welomo.....	0	5	48.1	12.1	3.4	7	1852	Key West, Fla.....	Crisfield, Md.
203404		Sch.	Wellam Lake.....	14	10	48.1	14.5	3.4	7	1903	Brynna, N. O.....	Beaufort, N. O.
81531		Slp.	Wenham Lake.....	12	12	37.0	13.0	4.5	2	1890	Glocester, Mass.....	Glocester, Mass.
80429		Slp.	Wenonah.....	8	8	31.5	12.0	3.5	1	1874	Grenport, N. Y.....	New Haven, Conn.
80165	JKCH	Sch.	Wesley Abbott.....	144	137	95.0	27.0	8.5	3	1870	Ellsworth, Me.....	Ellsworth, Me.
200788		Sch.	Wesley W. Bennett.....	23	11	60.0	10.0	8.3	5	1904	Cape Porpoise, Me.....	Vinal Haven, Me.
81350	KJWN	Sch.	West Point.....	1,213	1,108	220.0	38.7	22.3	3	1860	Glasgow, Scotland.....	New York, N. Y.
20265		Slp.	Westchester.....	0	0	35.4	12.2	2.3	2	1860	Norwalk, Conn.....	Perth Amboy, N. J.
80577	JHSN	Sch.	Western Belle.....	1,097	1,071	183.3	38.1	22.5	3	1870	Bath, Me.....	Boston, Mass.

(a) bark B. D. Metcalf.

1 Formerly (b) Norwegian bark B. D. Metcalf.
 (c) schooner-barge Senator Penrose.
 2 Formerly schooner Wm. F. Green & Son.

3 For Herley schooner-barge Manuel Magano.

4 Formerly (a) schooner Junata.
 (b) schooner Wavo Crest.
 (c) British schooner Wavo Crest.

5 Formerly British bark The Bruce.

MERCHANT SAILING VESSELS OF THE UNITED STATES—Continued.

Official No.	Signal letters.	Rig.	Name of vessel.	Gross tonnage.	Net tonnage.	Length.	Breadth.	Depth.	Crew.	When built.	Where built.	Home port (where permanent document issued).
						Feet.	Feet.	Feet.				
81710		Slp.	Wheatley.....	7	7	41.0	13.0	2.8	4	1000	Indson, Md.	Annapolis, Md.
211196	LOWF	Sch. y.	Whiteaway.....	16	16	51.3	11.2	6.5	3	1913	New York, N. Y.	New York, N. Y.
81357		Slp.	Whistler.....	8	7	33.0	12.3	3.5	1	1892	Bridgeport, Conn.	Bridgeport, Conn.
81327		Slp.	White Foam.....	10	10	39.0	13.5	3.1	1	1885	Islip, N. Y.	Patchogue, N. Y.
80333		Sch.	White Cap.....	8	8	31.3	14.0	4.8	1	1873	Cassine, Me.	Ellsworth, Me.
100642	KNFD	Sch. y.	White Heather.....	16	10	42.0	13.5	6.3	1	1897	Tottenville, N. Y.	Boston, Mass.
81577		Sch.	White Squadron.....	10	8	41.0	8.0	3.0	3	1897	Key Largo, Fla.	Key West, Fla.
81505		Slp.	White Star.....	8	8	30.0	11.2	5.0	3	1895	Seattle, Wash.	Seattle, Wash.
20732		Sch.	White Wing.....	23	12	49.6	17.6	4.0	5	1807	Dividing Creek, N. J.	Crisfield, Md.
81170		Sch.	White Wing.....	17	17	47.7	14.8	4.8	8	1888	Marco, Fla.	Key West, Fla.
81707		Slp.	White Wing.....	24	24	38.0	15.0	5.8	4	1881	Curacao, D. W. I.	San Juan, P. I.
201455		Sch.	White Wing.....	13	10	47.0	10.4	3.2	3	1004	Biloxi, Miss.	Gulfport, Miss.
81210	KOHD	Sch.	White Wings.....	648	585	168.0	33.4	17.2	7	1889	Baltimore, Md.	Philadelphia, Pa.
81760		Sch.	White Wings.....	17	14	44.5	10.3	5.0	3	1001	Cleatwater, Fla.	Tampa, Fla.
81821		Sch.	White Wings.....	11	11	39.4	13.0	2.6	2	1902	South Haven, Mich.	Grand Haven, Mich.
81041		Slp.	White's Yacht.....	7	7	40.5	13.0	3.4	4	1524	Deals Island, Md.	Crisfield, Md.
201733	KWLM	Sch.	Widaco.....	950	860	193.2	30.3	17.0	4	1007	Norfolk, Conn.	Philadelphia, Pa.
80938		Sch.	Widgoon.....	22	21	56.2	16.7	4.5	2	1878	Brookn, N. Y.	Baltimore, Md.
80938		Sch.	Widgoon.....	43	41	65.8	20.5	5.0	3	1882	Whitehaven, Md.	Do.
201928		Ywl. y.	Wilah.....	32	32	45.0	19.0	5.8	1	1910	Chicago, Ill.	Chicago, Ill.
81579		Slp.	Wilber.....	5	5	38.0	12.4	2.9	4	1897	Ewell, Md.	Crisfield, Md.
81843	KSDH	Sch.	Wilbert L. Smith.....	848	710	184.0	40.5	14.2	10	1002	Ballard, Wash.	Port Townsend, Wash.
81727		Slp.	Wilbur A. Morse.....	11	11	32.0	12.5	0.4	3	1000	Friendship, Mo.	Boothbay, Me.
80302		Sch.	Wild Flower.....	55	52	71.5	23.0	5.2	3	1872	Dorchester County, Md.	Baltimore, Md.
20201		Sch.	Wild Pigeon.....	40	44	63.0	10.3	7.2	2	1852	Essex, Mass.	Machias, Me.
81704		Sch.	Wild Pigeon.....	5	5	29.0	0.7	4.5	2	1901	Machiasport, Me.	Do.
80624		Slp.	Wild Rose.....	10	15	50.0	14.0	3.0	1	1877	Alna, Me.	Wiscasset, Me.
81753		Sch.	Wild Turkey.....	13	8	42.0	14.9	3.7	2	1001	Biloxi, Miss.	Gulfport, Miss.
202283		Sch.	Wilds I.....	10	10	52.0	17.1	3.2	4	1903	Do.	New Orleans, La.
81400		Sch.	Wilhelmina N.....	23	15	45.3	13.3	3.8	3	1892	New St. Louis, Miss.	Do.
80283	JIVQ	Slp.	Willard.....	1,678	1,620	239.6	47.0	10.5	6	1880	Staufon, N. Y.	New York, N. Y.
81785		Slp.	Willard.....	0	0	30.0	12.9	2.8	3	1001	Itadson, Md.	Philadelphia, Pa.
203417		Sch.	Willard.....	44	39	60.0	20.0	3.5	2	1005	Ballsbury, Md.	Hilchmond, Va.
80641	JFTK	Dx.	Will W. Case.....	582	551	143.1	31.7	7.0	12	1877	Rockland, Mo.	Port Townsend, Wash.
20302		Sch.	William Aldrich.....	177	107	153.7	25.2	17.0	0	1850	Two Rivers, Wis.	Milwaukee, Wis.
81395		Sch.	William Austin.....	0	0	40.7	11.0	2.7	4	1892	Crisfield, Md.	Crisfield, Md.
81834	KRYT	Sch.	William Hilsco.....	309	290	133.1	31.2	3.3	5	1002	Rockland, Mo.	Rockland, Mo.
81853	KBVG	Sch.	William Booth.....	545	435	170.0	30.0	12.8	0	1905	Mystic, Conn.	New London, Conn.
81350	KLHP	Sch.	Wm. Bowden.....	778	695	183.0	38.8	15.4	8	1892	Port Blakely, Wash.	San Francisco, Cal.
57050		Sch.	Wm. Brako.....	316	302	143.2	26.9	11.0	6	1867	Marine City, Mich.	Port Huron, Mich.
202178		Sch.	Wm. Bronner, Jr.....	18	15	40.0	10.3	4.5	7	1905	Oriole, Md.	Crisfield, Md.
80180		Sch.	William Huelock.....	54	51	70.5	23.0	5.0	4	1872	Tottenville, N. Y.	New York, N. Y.
80160	JQLO	Sch.	William Cobb.....	424	335	128.4	32.0	15.5	5	1874	Dighton, Mass.	Chelsea, Me.
80672		Sch.	William Curry.....	17	16	43.1	14.5	4.2	7	1881	Key West, Fla.	Miami, Fla.
81201		Slp.	William Curry.....	11	11	40.1	15.1	3.8	3	1888	Gillette, Md.	Crisfield, Md.
81107		Sch.	William Dennis.....	18	10	42.8	10.0	4.4	5	1886	Port Norris, N. J.	Philadelphia, Pa.
80312		Sch.	William Doves.....	11	7	43.2	15.3	3.4	1	1872	Crisfield, Md.	Elizabeth City, N. C.
80185		Slp.	William E.....	7	7	31.5	12.2	3.3	2	1871	New Bridge, N. Y.	New York, N. Y.
81091		Sch.	William H.....	10	5	53.4	15.4	3.0	3	1885	Cambridge, Md.	Wilmington, Del.
210537		Sch.	William Hays.....	70	34	70.4	21.2	0.0	8	1912	Pensacola, Fla.	Pensacola, Fla.
80843		Sch.	Wm. Hill.....	11	0	41.1	13.7	3.5	2	1891	Hunting Quarters, N. C.	Manteo, N. C.
81720		Slp.	William J.....	5	5	40.5	12.8	3.0	2	1899	Allen, Md.	Crisfield, Md.
81405		Sch.	William Jarrett.....	5	5	43.5	10.8	2.8	3	1892	Holland Islands, Md.	Baltimore, Md.
80118	JJTB	Sch.	William Johnson.....	63	49	65.0	23.6	5.6	2	1832	Nyack, N. Y.	New York, N. Y.
80285		Sch.	William Jones.....	302	253	120.2	30.9	0.9	6	1872	East Boston, Mass.	Bangor, Me.
20669		Sch.	William Keene.....	63	69	68.2	20.2	7.5	2	1868	Danverscott, N. C.	Machias, Me.
81404	KMDB	Sch.	William Lamborn.....	156	148	112.0	27.0	8.0	6	1894	Church Creek, Md.	Heedville, Va.
80340		Sch.	William Layton.....	17	16	43.1	14.5	4.2	7	1881	Key West, Fla.	Baltimore, Md.
80338		Sch.	Wm. Lesham.....	25	17	43.0	18.0	4.0	2	1873	Accomac County, Va.	Sano Charles, Va.
80025		Sch.	William McDaniell.....	16	14	59.0	15.4	4.3	5	1852	Crisfield, Md.	Crisfield, Md.
80650		Sch.	William McKenny.....	44	41	67.2	22.1	5.9	4	1877	Queen Anne County, Md.	Heedville, Va.
81572		Slp.	William McKinley.....	5	5	35.0	12.2	2.0	4	1597	Crisfield, Md.	Crisfield, Md.
81402		Sch.	Wm. Martin.....	41	27	64.0	23.0	5.3	4	1892	Grasshopper Point, Miss.	Gulfport, Miss.
80203	JLMB	Sch.	William Mason.....	405	388	144.6	33.5	14.0	5	1872	Wilmington, Del.	Harnstable, Mass.
80513	JQVH	Sch.	William Matheson.....	111	72	88.3	23.8	0.0	5	1875	Essex, Mass.	Cassine, Me.
20853		Slp.	William May.....	12	11	30.3	13.0	3.6	2	1853	Norfolk, Va.	Norfolk, Va.
81799	KRLN	Sch.	Wm. Nottingham.....	1,204	1,062	211.7	42.3	10.5	11	1902	Ballard, Wash.	Seattle, Wash.
80442		Sch.	William Oliver.....	94	89	92.0	25.0	6.4	3	1874	Dorchester County, Md.	Baltimore, Md.
81708	KQFB	Sch.	William Olsen.....	523	491	162.8	36.8	12.2	10	1900	Alameda, Cal.	San Francisco, Cal.
81675		Slp.	William O.....	7	7	39.5	15.0	3.0	6	1859	Holland Island, Md.	Heedville, Va.
81707		Slp.	William O.....	8	8	40.5	13.0	2.9	3	1890	Harrison, Md.	Philadelphia, Pa.
80230		Sch.	William Pughdon.....	41	27	60.4	21.0	4.8	6	1869	Schellenger Landing, N. J.	Do.
204547		Sch.	William Russell.....	63	59	81.4	23.4	6.6	2	1907	Pocomoke City, Md.	Heedville, Va.
80384		Sch.	William Schmluk.....	49	46	62.0	22.0	6.4	3	1873	Bocomet County, Md.	Baltimore, Md.
201118		Sch.	William Shillingsburg 3d.....	45	20	65.2	21.2	0.3	14	1909	Greenwich, N. J.	Philadelphia, Pa.
80553		Sch.	Wm. Sommers.....	61	58	78.5	23.2	6.2	4	1883	Baltimore, Md.	Baltimore, Md.
201530		Sch.	William Tell.....	15	8	42.0	10.5	3.4	3	1004	Biloxi, Miss.	New Orleans, La.

1 Formerly Spanish sloop White Wing.

1 Formerly barge B. Gardner.

MERCHANT SAILING VESSELS OF THE UNITED STATES—Continued.

Official No.	Signal letters.	Rtg.	Name of vessel.	Gross tonnage.	Net tonnage.	Length.	Breadth.	Depth.	Crew.	When built.	Where built.	Home port (where permanent document issues).
						Feet.	Feet.	Feet.				
26079		Sch.	William Thomas	100	92	73.6	24.2	7.6	3	1849	Brookhaven, N. Y.	Calais, Me.
26272		Sch.	William Vauls	35	22	56.0	10.4	5.5	6	1905	Greenwich, N. J.	Philadelphia, Pa.
26254		Slp.	William Westley	7	7	34.0	13.0	3.2	5	1874	Crisfield, Md.	Baltimore, Md.
80850		Sch.	Wm. A. Egerton	23	22	63.1	18.3	4.1	2	1881	Somerset County, Md.	Do.
80952		Sch.	Wm. A. Graves	74	70	81.0	20.9	7.0	6	1883	Norfolk, Va.	Norfolk, Va.
12140	KQFS	Sch.	William A. Graber	137	100	110.5	25.3	11.2	23	1900	Essex, Mass.	New Bedford, Mass.
81547		Sch.	William A. Morso	77	77	82.0	22.6	8.8	18	1896	do	Boston, Mass.
80448	JQCF	Slp.	William B. Foster	9	9	25.4	13.0	3.5	1	1870	Tuckerton, N. J.	Perth Amboy, N. J.
81174		Sch.	William B. Herliok	499	474	146.6	34.0	19.0	6	1874	Newburyport, Mass.	Boston, Mass.
200731		Slp.	Wm. B. Stitts	19	12	47.0	10.0	4.5	6	1888	Port Norris, N. J.	Philadelphia, Pa.
80564		Slp.	Wm. C. Davis	5	5	28.8	12.1	3.4	2	1904	Apalachicola, Fla.	Apalachicola, Fla.
209351	LOKJ	Sch.	William C. Loro	710	607	180.3	18.0	5.0	2	1876	Bridgeton, N. J.	Philadelphia, Pa.
30333		Sch.	William C. May	33	31	67.5	18.8	4.8	2	1857	Bath, Me.	Do.
80232	JLGM	Sch.	Wm. C. Prullt	9	9	32.5	12.5	3.4	2	1860	Worcester County, Md.	Castine, Me.
80275	JLQR	Sch.	Wm. D. Hillton	324	243	124.5	32.2	11.1	6	1871	Bath, Me.	Capo Charles, Va.
206992	LDDH	Sch.	William D. Marshall	454	358	139.1	33.7	14.0	5	1872	Wilmington, Del.	Bangor, Me.
70991		Slp.	William E. Burnham	772	643	190.0	37.4	15.0	8	1909	Rockland, Me.	Boothbay, Me.
91980	KDFL	Sch.	Wm. E. Cox	25	23	46.1	17.3	5.6	1	1883	Milford, Del.	New Haven, Conn.
81574		Sch.	William E. Downes	763	638	104.0	37.3	18.0	7	1885	Bath, Me.	Perth Amboy, N. J.
81231		Slp.	Wm. E. Earl	5	5	37.2	13.4	2.6	4	1897	Blahops Head, Md.	Crisfield, Md.
208109	LBRD	Sch.	Wm. E. James	42	30	63.0	20.5	5.7	9	1880	Madison, Md.	Philadelphia, Pa.
81627		Sch.	William E. Litchfield	642	472	164.8	34.4	14.1	7	1910	Phillipsburg, Mo.	Boston, Mass.
80535		Slp.	Wm. E. Parks	6	6	30.0	14.0	3.5	2	1898	Upper Fairmount, Md.	Alexandria, Va.
80180		Sch.	William E. Price	38	30	50.8	20.7	6.3	2	1874	Somerset County, Md.	Annapolis, Md.
81700		Sch.	Wm. E. Ward	9	9	30.8	12.1	3.4	3	1881	Crisfield, Md.	Crisfield, Md.
81848	KHIN	Sch.	Wm. F. Garms	1,094	072	215.5	40.7	16.0	4	1901	Essex, Wash.	San Francisco, Cal.
81789		Slp.	Wm. F. Kling	2	2	41.0	13.0	3.0	1	1902	Hunting Creek, Va.	Crisfield, Md.
80782		Sch.	William F. Knox	22	21	60.0	13.4	5.0	2	1901	Orloto, Md.	Capo Charles, Va.
81158		Sch.	William F. Miller	81	81	69.1	22.5	5.4	3	1880	New London, Conn.	Staten, Mass.
80824	JVGS	Sch.	William F. Vilas	21	12	58.0	10.2	4.5	4	1887	Pocomoke City, Md.	Crisfield, Md.
80209		Sch.	William G. Irwin	343	330	135.0	32.8	13.0	8	1881	San Francisco, Cal.	Seattle, Wash.
110029		Sch.	Wm. G. Vance	17	17	38.8	15.3	4.4	8	1871	Koy West, Fla.	Koy West, Fla.
81305		Sch.	William H. Barnes	85	81	79.8	25.2	6.1	4	1869	Nyaok, N. Y.	New York, N. Y.
81618	KMJJ	Sch.	Wm. H. Borry	27	10	60.0	19.0	5.0	6	1892	Solomons Island, Md.	Philadelphia, Pa.
81343	KLJH	Sch.	William H. Clifford	1,693	1,350	221.0	43.5	19.0	10	1895	Bath, Me.	Bath, Me.
80674		Sch.	William H. Davoport	236	214	123.5	30.5	8.0	5	1892	Phillipsburg, Mo.	Boston, Mass.
80160		Slp.	William H. Davidson	10	7	33.2	12.0	5.0	2	1878	New London, Conn.	Boston, Mass.
80762		Sch.	William H. Flimney	29	29	49.0	20.4	4.0	5	1870	Accomac County, Va.	Baltimore, Md.
81625		Slp.	Wm. H. Hall	15	14	43.0	15.4	4.2	2	1870	Baltimore, Md.	Do.
81008		Sch.	William H. Jewell	40	44	62.2	21.6	5.5	2	1853	Nyaok, N. Y.	Rockland, Me.
80914		Sch.	Wm. H. Killman	19	13	60.0	18.0	4.4	3	1898	Pocomoke City, Md.	Readville, Va.
80860		Sch.	Wm. H. Maguire	9	9	49.2	15.0	2.8	2	1883	Somerset County, Md.	Annapolis, Md.
80423		Sch.	Wm. H. Maguire	43	30	69.1	20.0	5.2	3	1882	Oxford, Md.	Readville, Va.
80710		Sch.	Wm. H. McGeck	25	23	63.3	18.2	4.5	3	1881	Somerset County, Md.	Baltimore, Md.
80700		Sch.	Wm. H. Meekins	73	69	87.0	23.5	6.5	3	1874	Oxford, Md.	Crisfield, Md.
80954	KHPM	Sch.	Wm. H. Michael	48	30	65.4	21.4	5.7	4	1870	Queen Anne County Md.	Baltimore, Md.
81689	KPGF	Sch.	William H. Oakes	70	07	74.7	21.7	7.6	13	1878	Essex, Mass.	New York, N. Y.
81315	KJDQ	Sch.	William H. Smith	2,485	2,343	232.4	43.3	19.5	7	1883	Bath, Me.	Port Townsend, Wash.
80152		Sch.	Wm. H. Smith	660	496	170.4	37.0	12.8	9	1899	Port Blakely, Wash.	San Francisco, Cal.
81055		Sch.	William H. Sumner	672	489	165.0	35.5	13.0	7	1891	Candon, Mo.	New York, N. Y.
81670		Sch.	Wm. H. Taylor	37	28	65.0	21.1	6.1	3	1870	Tobacco Bluck, Md.	Crisfield, Md.
81401		Slp.	William H. Whiting	25	23	69.0	20.0	5.0	4	1884	Pocomoke City, Md.	Do.
81078	KDOW	Sch.	William J. Bryan	13	8	39.5	13.9	3.0	4	1897	Dorchester, N. Y.	Philadelphia, Pa.
203230	LHRB	Sch.	William J. Orfith	17	11	69.0	15.6	4.4	2	1892	Orloto, Md.	Capo Charles, Va.
80330	JMBH	Sch.	Wm. J. Lermund	897	707	181.8	30.0	15.5	4	1885	Thomaston, Mo.	New York, N. Y.
80223		Sch.	William L. Donohue	955	052	109.3	32.1	11.7	2	1910	Elkton, Md.	Wilmington, Del.
80553		Sch.	William L. Elkins	241	220	121.4	31.0	8.4	5	1873	Dennsville, N. J.	New York, N. Y.
81673		Sch.	William L. Franklin	123	117	90.5	20.7	7.1	4	1871	Baltimore, Md.	Calais, Me.
21701	LDQT	Sch.	William L. Peek	77	73	80.2	20.2	6.3	5	1867	Cold Spring, N. Y.	New York, N. Y.
80992		Slp.	Wm. L. Webster	6	4	41.5	13.4	3.0	4	1890	Deal Island, Md.	Crisfield, Md.
81663		Sch.	William M. Critchett	514	471	157.6	34.1	14.2	0	1913	Phillipsburg, Mo.	Boston, Mass.
81100	JPRG	Sch.	William M. Harned	6	6	28.5	13.4	3.2	1	1885	Patheoguo, N. Y.	Bridgeton, Conn.
80255		Sch.	Wm. M. Powell	69	37	78.5	23.2	6.2	3	1883	Finney, Va.	Baltimore, Md.
80177		Sch.	William M. Riche	69	50	78.4	22.0	6.0	3	1895	City Island, N. Y.	Bridgeton, Conn.
80255		Sch.	Wm. M. Ward	13	8	40.0	15.4	2.2	2	1886	Urbans, Va.	Readville, Va.
81335		Sch.	William P. Hood	665	632	168.4	30.4	10.0	6	1880	Bath, Me.	Fall River, Mass.
80911		Sch.	Wm. P. Whyte	9	8	43.0	12.8	3.3	4	1882	Crisfield, Md.	Crisfield, Md.
81784		Slp.	Wm. R. Pritchett	4	7	35.5	13.7	3.4	2	1859	Cambridge, Md.	Annapolis, Md.
12020		Sch.	Wm. S. Kirby	46	43	71.1	23.4	5.0	2	1882	Pocomoke City, Md.	Norfolk, Va.
81351		Sch.	William S. Tompkins	71	67	78.7	21.3	6.0	3	1850	Milton, Del.	New York, N. Y.
81338		Slp.	Wm. S. White	8	8	42.5	14.8	3.4	3	1801	Deals Island, Md.	Crisfield, Md.
80074		Sch.	Wm. T. Banks	15	0	67.0	15.7	4.4	3	1891	St. Peters, Md.	Baltimore, Md.
81338	KJBR	Sch.	William T. Parker	178	160	105.0	28.0	7.0	5	1891	Milton, Del.	Philadelphia, Pa.
80674		Sch.	Wm. W. Hoekett	65	62	77.3	23.0	5.0	4	1860	Dorchester County, Md.	Readville, Va.
80161		Sch.	Wm. W. McDaniel	38	27	62.2	20.1	6.3	2	1870	Somerset County, Md.	Alexandria, Va.
81825	KRFG	Sch.	Wm. Phos. Moore	291	261	134.3	28.8	10.1	5	1902	Hotheh, Del.	Wilmington, Del.

1 Formerly schooner Frances Whalen.

2 Formerly schooner Rebecca D.

3 Formerly schooner James R. Mittholl.

MERCHANT SAILING VESSELS OF THE UNITED STATES—Continued.

Official No.	Signal letters.	Reg.	Name of vessel.	Gross tonnage.	Net tonnage.	Length.	Breadth.	Depth.	Crew.	When built.	Where built.	Home port (where permanent document issued).
81639	Slp.	William and Josie.....	6	6	40.2	14.5	2.8	2	1898	Hopside, Va.....	Reedville, Va.
80772	Sch.	William and John.....	73	69	77.6	23.4	5.7	4	1880	Dorchester County, Md.....	Crisfield, Md.
81665	KPJM	*Sch.	Williamsburg.....	319	319	159.6	31.3	0.4	3	1899	Williamsburg, Va.....	New York, N. Y.
80160	Slp.	Willie.....	16	15	44.0	16.5	4.2	3	1870	Rockaway, N. Y.....	Do.
81404	Sch.	Willie Clarence.....	10	9	51.5	14.4	3.2	2	1892	Orlole, Md.....	Annapolis, Md.
211717	Sch.	Willie Ewing.....	24	10	64.5	17.9	4.1	5	1913	Biloxi, Miss.....	Gulf Port, Miss.
20763	Sch.	Willie Smith.....	32	30	65.9	17.5	6.4	2	1866	Harpwell, Mo.....	Lubeo, Mo.
80971	Sch.	Willie T.....	6	5	34.1	11.3	3.0	1	1883	Kinnebeck, N. C.....	Elizabeth City, N. C.
81238	Sch.	Willie F. Price.....	20	13	54.8	16.9	4.4	2	1889	Somerset County, Md.....	Annapolis, Md.
80958	Sch.	Willie F. Thomas.....	25	17	53.0	17.5	5.4	2	1883	Dorchester County, Md.....	Baltimore, Md.
81015	Sch.	Willie H. White.....	30	22	65.0	18.5	5.3	3	1883	Solemons Island, Md.....	Annapolis, Md.
81662	Slp.	Willie L. Bennett.....	8	8	42.0	14.3	3.4	4	1899	Inverness, Md.....	Crisfield, Md.
81555	KMVL	Sch.	Willie L. Maxwell.....	315	260	131.0	32.7	0.5	6	1896	Franklin, Mo.....	Calais, Mo.
81208	Slp.	Willie.....	7	7	42.0	10.8	3.2	1	1889	Smyrna, N. C.....	Beaufort, N. C.
81832	KRVD	Sch.	Willie A. Holden.....	1,188	1,040	210.8	42.2	10.3	12	1902	Ballard, Wash.....	Seattle, Wash.
80811	Slp.	Willie B.....	0	0	28.0	12.0	3.0	1	1881	Greenport, N. Y.....	Bridgeport, Conn.
105272	JNBL	Sch.	Willie & Guy.....	109	109	101.0	29.0	8.2	5	1873	Bolton, Mo.....	Machina, Mo.
81714	Slp.	Willie A. Florence.....	0	0	45.5	14.5	3.2	4	1900	Druka, Va.....	Crisfield, Md.
80945	JWTK	Sch.	Winchester.....	303	241	128.5	30.0	0.1	0	1883	Bath, Mo.....	Elsworth, Mo.
202306	Sch.	Winchester.....	12	7	45.0	15.0	3.1	0	1903	Key St. Louis, Miss.....	Boston, Mass.
212925	LDTF	†Ckt.	Wynbrust.....	1,531	1,431	241.0	28.1	17	17	1891	Sunderland, England.....	Boston, Mass.
85147	Sch.	Wynbrust.....	40	38	61.0	17.5	6.4	1	1872	Bath, Mo.....	Dear Isle, Mo.
80883	Sch.	Winfield.....	12	11	38.0	14.0	3.5	7	1882	Key West, Fla.....	Tampa, Fla.
80817	JVNK	Sch.	Wing and Wing.....	141	134	104.0	30.0	8.2	2	1881	San Francisco, Cal.....	San Francisco, Cal.
81648	Sch.	Wilfred.....	11	8	40.0	13.8	3.0	3	1899	Ion Secour, Ala.....	Brashear, La.
81691	KPVN	Sch. y.	Winnebago.....	17	14	52.0	14.0	0.0	2	1900	North Haven, Mo.....	Boston, Mass.
81300	KJIRQ	Sch.	Winneganco.....	257	213	120.7	30.4	8.2	5	1890	Phillipsburg, Mo.....	Eastport, Mo.
81173	Sch.	Winnie Davis.....	23	14	63.0	10.0	4.0	3	1887	Hansboro, Miss.....	Gulfport, Miss.
81069	Slp.	Winnie A. Small.....	25	23	63.5	17.0	3.0	2	1885	Atna, Mo.....	Bath, Mo.
81060	Sch.	Winnie H. Windsor.....	26	25	63.1	17.2	6.2	2	1894	Solemons Island, Md.....	Annapolis, Md.
81857	KPOB	Sch.	Winslow.....	656	496	170.4	37.0	12.8	0	1899	Port Blakely, Wash.....	San Francisco, Cal.
203960	KVWR	Slp. y.	Winsome.....	49	30	67.8	18.4	10.3	0	1907	Bristol, R. I.....	Philadelphia, Pa.
213437	Slp.	Wunder.....	6	4	47.5	18.4	3.9	5	1914	Baytown, Miss.....	Gulfport, Miss.
81818	Sch.	Wynona.....	24	0	25.0	12.0	3.0	1	1902	Osterville, Mass.....	Vineyard Haven, Mass.
80972	KBMO	Sch.	Woodbury M. Snow.....	107	102	73.4	21.4	7.5	3	1883	Rockland, Mo.....	Rockland, Mo.
211521	JVNI	Sch.	Woodrow.....	7	7	32.4	11.8	4.7	4	1913	Key West, Fla.....	Key West, Fla.
80852	Sch.	Woodward Abraham.....	744	670	160.0	35.0	10.1	0	1881	Waldoboro, Mo.....	New York, N. Y.
210641	†TNIH	*Sch.	Worcester.....	625	594	200.0	30.1	12.0	2	1901	Elkton, Md.....	Baltimore, Md.
80835	Sch.	Wren.....	10	0	47.2	10.7	3.0	2	1873	Hayou Lacombe, La.....	New Orleans, La.
80802	JVDM	†Ikn.	Wrestler.....	470	409	148.5	31.0	13.3	10	1850	Port Ludlow, Wash.....	San Francisco, Cal.
200630	Sch.	Wyando'to.....	21	12	51.0	18.2	3.0	4	1901	Biloxi, Miss.....	New Orleans, La.
207010	LBHO	Sch.	Wyoming.....	9,730	3,036	329.5	50.1	30.1	12	1909	Bath, Mo.....	Bath, Mo.
28120	Slp. y.	Wyvern.....	18	17	52.0	12.9	8.0	3	1887	South Boston, Mass.....	Boston, Mass.
X.												
27012	*Sch.	X 10 U S.....	23	22	41.0	15.7	4.0	2	1888	South Haven, Mich.....	Grand Haven, Mich.
27010	KMVL	Slp. y.	Xara.....	17	17	41.4	13.6	8.1	2	1828	South Boston, Mass.....	Newark, N. J.
Y.												
27657	Slp.	Yacht.....	13	7	49.0	15.6	3.0	1	1893	Cambridge, Md.....	Cape Charles, Va.
27658	Sch.	Yakima.....	108	71	90.6	24.6	10.4	10	1902	Essex, Mass.....	Pensacola, Fla.
27657	Slp.	Yankoo Girl.....	87	83	80.8	25.0	6.8	5	1860	Harpwell, Mo.....	Vinalhaven, Mo.
27667	Slp.	Yankoo Star.....	20	22	57.5	18.7	3.7	1	1890	Atna, Mo.....	Wiscasset, Me.
210273	LCMK	*Sch.	Yardloy.....	003	670	105.0	35.1	17.0	4	1912	Noank, Conn.....	Philadelphia, Pa.
115414	JTOK	*Sch.	Yonassco.....	1,267	1,257	228.4	33.0	20.4	2	1879	Philadelphia, Pa.....	Do.
27681	Slp.	Yosperado.....	7	6	27.9	9.3	5.0	2	1901	Mayaguez, P. R.....	San Juan, P. R.
27629	Slp.	Yolanda.....	0	0	30.4	12.3	5.0	1	1880	Boothbay, Me.....	Boothbay, Me.
27689	Sch.	Yonabel.....	30	34	69.0	16.0	6.0	5	1881	Vega Baja, P. R.....	San Juan, P. R.
210720	Sch.	Yucatan.....	84	82	93.0	22.3	11.0	0	1912	Essex, Mass.....	Gloucester, Mass.
Z.												
28096	Sch.	Z. E. Layton.....	60	51	70.0	23.5	5.3	3	1881	Madison, Md.....	Crisfield, Md.
203899	Slp.	Zalla M.....	10	8	32.5	14.0	3.4	1	1901	Bothesda, Ga.....	Savannah, Ga.
28110	KDVW	Sch.	Zampa.....	335	322	145.7	30.0	10.4	7	1887	Port Madison, Wash.....	San Francisco, Cal.
28100	Sch.	Zarota.....	0	0	51.8	11.8	3.8	2	1882	Dames Quarter, Md.....	Baltimore, Md.
203718	Slp.	Zella.....	13	0	40.3	17.0	3.4	0	1903	Deale Island, Md.....	Crisfield, Md.
28097	Sch.	Zenna.....	0	8	51.7	11.8	3.0	2	1881	Oxford, Md.....	Candlen, N. J.
207850	Sch.	Zonia.....	28	10	60.5	10.2	4.4	4	1910	Biloxi, Miss.....	Gulfport, Miss.
28143	Sch.	Zonith.....	26	20	51.0	15.2	0.0	3	1900	Hanlon, Ore.....	St. Michael, Alaska.
28070	Slp.	Zephyr.....	13	12	39.0	16.2	4.1	2	1873	Mathews County, Va.....	Norfolk, Va.
28005	Sch.	Zingara.....	0	0	43.8	16.3	4.0	6	1852	Anne Arundel County, Md.....	Crisfield, Md.
208900	Sch.	Zera and Anna.....	80	73	83.8	23.8	8.3	4	1910	Sharptown, Md.....	Crisfield, Md.
28137	KRDN	Sch. y.	Zubrah.....	60	42	68.2	10.2	0.2	4	1901	South Boston, Mass.....	New York, N. Y.

1 Formerly schooner A. W. Pills.

2 Formerly schooner William F. Collins.

3 Formerly British bark Windrush.

4 Formerly schooner-yacht Haze.

5 Formerly barkentine Wrestler.

6 Formerly Nicaraguan barkentine Wrestler.

7 Formerly cutter-yacht Zlgomer.

8 Formerly steamer Santo Domingo.

9 Formerly Spanish schooner Ysabela.

† Composite.

PART II.

ALPHABETICAL LIST

OF

MERCHANT STEAM VESSELS OF THE UNITED STATES.

1915.

ALPHABETICAL LIST

OF

MERCHANT STEAM VESSELS OF THE UNITED STATES.

(Steel vessels in SMALL CAPITALS, iron vessels in *Italics*.)

ABBREVIATIONS:

St. s.—steam screw.
St. p.—steam side-wheel.

*St. p.—steam stern-wheel.
St. c.—steam catamaran.

y.—yacht.
⊙—equipped with wireless apparatus.

Abbreviations for service column.—Pas, passenger; Frt, freight; Tow, towing; Fer, ferry; Chl, cable; Cnl, canal; Cod, cod or mackerel; Ctl, cattle; Drg, dredge; Elev, elevator; Frb, fire boat; Fsh, fishing; Lgt, lighter; Msc, miscellaneous; Oys, oyster; Plt, patrol; Pld, pile driver; Pnt, pilot boat; Pol, police boat; Prs, prospecting; Spg, sponge; T, Test, torpedo testing; Ten, tender; Tnk, tanker; Wat, water boat; Whl, whaling; Wrk, wrecking; Yot, yacht.
"Rebuilt," followed by year, indicates that year of building is unknown.

Official No.	Signal letters.	Rtg.	Name of vessel.	Gross tonnage.	Net tonnage.	Length.	Breadth.	Depth.	Service.	Crew.	Indicated horsepower.	When built.	Where built.	Home port (where permanent document issued).
A.														
204340		St. s.	A.	20	17	53.0	11.0	0.0	Pas.	4	100	1907	New York, N. Y.	New York, N. Y.
201921		St. o.	A. BALDWIN	199	199	127.0	53.0	7.5	Fer.	11	280	1905	Jeffersonville, Ind.	New Orleans, La.
107480		St. s.	A. Foster	93	85	79.5	24.0	5.5	Frt.	4	51	1899	Fremont, Ohio	Sandusky, Ohio.
106710		St. s.	A. McVittie	2,040	1,852	249.0	42.0	23.4	Frt.	18	800	1890	Detroit, Mich.	Ogdensburg, N. Y.
106552		St. p.	A. Wehrle, Jr.	421	291	143.2	26	9.0	Pas.	14	333	1890	Sandusky, Ohio.	Cleveland, Ohio.
207074		St. s.	A. A. AUGUSTUS	6,390	4,869	301.0	57.0	30.0	Frt.	22	1,760	1909	Lorain, Ohio	Cleveland, Ohio.
105938		St. s.	A. A. Bellinger	14	7	43.0	11.2	2.0	Tow.	1	1850	1850	Buffalo, N. Y.	Buffalo, N. Y.
210368	LCNH	St. s.	A. A. RAYNER	2,458	1,605	217.0	43.7	20.5	Frt.	28	1012	1888	Ecotose, Mich.	Philadelphia, Pa.
200223		St. s.	A. B. Carpenter	141	82	97.8	23.8	9.0	Fsh.	0	250	1912	Winslow, Wash.	Pt. Townsend, Wash.
107037		St. s.	A. B. Covington	50	31	63.6	17.4	7.2	Tow.	5	1893	1893	Washington, N. C.	Norfolk, Va.
105994		St. s.	A. C. Adams	41	20	62.8	16.0	9.0	Tow.	5	1891	1891	Buffalo, N. Y.	Duluth, Minn.
107294		St. s.	A. C. Brown	22	15	48.0	15.5	5.2	Pas.	2	1897	1897	Tottenville, N. Y.	Albany, N. Y.
100111		*St. p.	A. C. Fresno	205	175	110.0	27.5	4.5	Frt.	10	200	1880	San Francisco, Cal.	San Francisco, Cal.
106518		St. s.	A. C. Rose	150	75	100.0	22.0	9.0	Tow.	17	380	1888	Philadelphia, Pa.	Baltimore, Md.
200181		St. s.	A. D. DAVIDSON	1,040	957	241.0	41.1	18.8	Pas.	10	650	1903	Wyandotte, Mich.	Duluth, Minn.
211083		St. s.	A. D. MACTHER	1,709	1,039	244.0	43.0	21.8	Frt.	18	1000	1913	do	Ogdensburg, N. Y.
201733		*St. p.	A. D. Chappell	122	122	116.0	24.8	5.4	Frt.	17	1007	1907	Macon, Ga.	Savannah, Ga.
203120		St. s.	A. P. NEWLETON	0,280	5,000	528.0	55.3	30.0	Frt.	22	1,800	1903	Wyandotte, Mich.	Oswego, N. Y.
107778		St. s.	A. P. BREWANT	3,043	3,019	356.0	60.0	28.0	Frt.	21	1,800	1902	West Bay City, Mich.	Detroit, Mich.
105780		St. p.	A. P. Beach	173	120	83.0	43.0	9.2	Fer.	6	200	1878	Athens, N. Y.	Albany, N. Y.
157374		St. s.	A. F. Marroll	131	15	54.0	13.0	5.5	Oys.	4	1893	1893	South Norwalk, Conn.	New York, N. Y.
203303		St. s.	A. G. Bigelow	40	27	74.0	20.4	0.0	Tow.	0	1900	1900	Seranton, Mass.	Cedar Keys, Fla.
107738		St. s.	A. G. BROWER	3,582	2,778	316.0	49.2	24.0	Pas.	21	539	1902	Chicago, Ill.	Oswego, N. Y.
205585		St. s.	A. G. Prontiss	46	25	68.8	17.2	7.3	Pas.	4	150	1912	Kennobunk, Mo.	Portland, Me.
107768		St. s.	A. H. Payson	188	93	109.5	24.0	12.0	Tow.	0	800	1902	Oakland, Cal.	San Francisco, Cal.
107248		St. s.	A. J. Beardsley	90	60	80.0	18.0	8.5	Tow.	2	1890	1890	Bridgport, Conn.	Paducah, Ky.
206300		St. s.	A. L. Page	01	57	99.3	22.7	0.2	Pas.	8	10	1900	Crittendon, Va.	Norfolk, Va.
106947		St. s.	A. M. Brauncell	34	17	55.2	15.0	0.0	Tow.	3	1892	1892	Bordentown, N. J.	Philadelphia, Pa.
207501		St. s.	A. M. BYERS	0,361	4,811	501.0	51.0	30.0	Frt.	22	1,700	1910	Cleveland, Ohio.	Duluth, Minn.
107830		St. o.	A. M. HALLIDAY	207	207	121.0	59.0	7.7	Fer.	0	450	1903	Jeffersonville, Ind.	New Orleans, La.
203714		St. s.	A. M. SCOTT	163	163	150.0	20.0	5.8	Tow.	11	1000	1900	Charleston, W. Va.	Kansas City, Mo.
209505		St. s.	A. M. Stimpson	774	465	193.0	42.5	13.0	Frt.	21	600	1911	North Bond, Ore.	San Francisco, Cal.
135021	LOHK	St. s.	A. M. Smith	18	18	69.4	16.5	6.4	Tow.	5	1890	1890	Philadelphia, Pa.	Hartford, Conn.
127391		St. s.	A. M. BREWANT	49	34	56.4	15.6	8.7	Fer.	2	1890	1890	Buffalo, N. Y.	New York, N. Y.
203720		*St. p.	A. R. Budd	149	149	145.2	29.7	5.2	Tow.	12	1000	1900	Marion, Ohio	Pittsburgh, Pa.
109071		St. s.	A. R. Colborn	251	151	129.9	27.7	0.5	Frt.	6	240	1882	Saugatuck, Mich.	Port Huron, Mich.
107559		St. p.	A. R. Heath	48	42	73.0	19.4	4.1	Pas.	0	1901	1901	do	Grand Haven, Mich.
105145		St. s.	A. T. Borrell	71	43	78.7	17.2	7.0	Fsh.	27	1871	1871	Bordentown, N. J.	Nowport, R. I.
106025		St. s.	A. W. Colton	92	49	81.0	18.0	10.0	Tow.	5	1891	1891	Buffalo, N. Y.	Duluth, Minn.
209271		St. s.	A. W. Lubbock	62	35	61.7	15.0	8.1	Fsh.	0	60	1911	Sturgeon Bay, Wis.	Milwaukee, Wis.
107267		St. s.	A. W. OSBORNE	3,823	2,630	403.0	45.0	24.3	Frt.	22	1,425	1897	Cleveland, Ohio	Cleveland, Ohio.
201133		St. s.	A. W. Smith	61	44	70.4	18.6	8.0	Tow.	5	1891	1891	Athens, N. Y.	New York, N. Y.
107339		St. s.	A. W. Storret	201	139	99.8	21.2	0.7	Frt.	12	75	1898	Seattle, Wash.	Tacoma, Wash.
121011		St. s.	A. W. Whitman	150	75	93.0	22.4	10.4	Tow.	0	224	1880	Camden, N. J.	New Orleans, La.
107409		St. s.	A. A. C. Tessier	30	15	53.7	13.0	7.4	Fsh.	0	1898	1898	Milwaukee, Wis.	Milwaukee, Wis.

1 Formerly st. s. Dexter K. Cole.
2 Formerly st. s. Mabel Virghula.

3 Formerly st. s. C. Persons Sons.
4 Formerly St. s. Andrew Carnegie.

5 Formerly st. s. Anna E. Fay.
6 Formerly st. s. a C. C. Clarko.
7 New York Central No. 3.

MERCHANT STEAM VESSELS OF THE UNITED STATES—Continued.

Official No.	Signal letters.	Rig.	Name of vessel.	Gross tonnage.	Net tonnage.	Length.	Breadth.	Depth.	Service.	Crew.	Indicated horsepower.	When built.	Where built.	Home port (where permanent document issues).
						Feet.	Feet.	Feet.						
211345	LDBR	St. s.	A. Brooke Taylor.....	295	169	146.0	23.3	11.0	Tow.	28	600	1013	Wilmington, Del.....	Reedville, Va.
212338		St. s.	A. and M. Link.....	18	12	45.0	13.3	5.6	Fsh.	3	60	1847	Charlevoix, Mich.....	Grand Haven, Mich.
212312	LDRJ	St. y.	ABANGARZ.....	4,034	3,084	378.8	50.3	32.2	Pas.	02	3,650	1009	Belfast, Ireland.....	New York, N. Y.
107390		St. y.	Abbeville.....	61	35	86.0	15.5	7.5	Yct.	2	1838	Fall River, Mass.....	Bridgeport, Conn.
107593	KPPD	St. s.	Aberdeen.....	499	394	169.8	34.2	11.8	Pas.	0	423	1899	Aberdeen, Wash.....	San Francisco, Cal.
209852	LOJS	St. s.	ABERDEEN.....	116	69	88.0	16.0	11.5	Fsh.	10	370	1012	Seattle, Wash.....	Seattle, Wash.
204888		St. s.	ABNER C. HARDING.....	98	34	74.0	20.0	11.0	Tow.	7	1,000	1007	Chicago, Ill.....	Duluth, Minn.
202876		St. s.	ABRAHAM STEARN.....	0,657	5,140	625.0	55.0	31.0	Frt.	20	1,760	1900	Superior, Wis.....	Cleveland, Ohio.
107640		St. s.	Abram P. Skidmore.....	73	30	81.0	18.4	8.3	Tow.	9	1880	Kingston, N. Y.....	New York, N. Y.
200103		St. s.	ABRAM S. HEWITT.....	223	161	110.0	24.4	12.0	Frb.	6	620	1903	Camden, N. J.....	Do.
213174	LFJP	St. s.	ACHILLES.....	11,081	5,970	614.0	65.2	36.5	Frt.	09	7,200	1916	Sparrows Point, Md.....	Baltimore, Md.
100843		St. s.	Aconc.....	128	103	94.0	17.6	8.7	Col.	5	76	1891	Lookport, N. Y.....	New York, N. Y.
107622	KQPF	St. s.	Aconc.....	418	269	184.0	34.0	11.6	Frt.	10	400	1901	Alameda, Cal.....	San Francisco, Cal.
202696		St. p.	Acorn.....	60	60	80.0	20.0	4.0	Pas.	3	1905	Daytonport, Iowa.....	Des Moines, Iowa.
109489		St. s.	Active.....	73	41	69.0	17.0	8.0	Fsh.	4	1887	New Britain, N. J.....	Reedville, Va.
106389		St. s.	Active.....	77	58	64.8	16.8	5.7	Fsh.	0	1888	Port Jervis, N. Y.....	Patchogue, N. Y.
106912		St. s.	Active.....	60	30	60.0	18.0	8.5	Tow.	0	1892	Philadelphia, Pa.....	Philadelphia, Pa.
107448		St. s.	Active.....	67	34	73.8	18.1	7.5	Tow.	0	1890	Tacoma, Wash.....	Seattle, Wash.
201250		St. y.	Actus.....	99	57	107.7	15.0	8.9	Yct.	11	1,050	1907	Hoston, Mass.....	Hoston, Mass.
107883		St. s.	Ada.....	35	23	54.7	16.0	7.1	Tow.	3	1900	Mallison, Md.....	Baltimore, Md.
200313		St. p.	Adam Given.....	48	48	71.0	20.0	4.0	Tow.	5	1900	Blox City, Iowa.....	St. Joseph, Mo.
203239		St. s.	ADAM E. CORNELIUS.....	4,300	3,730	420.0	52.0	24.0	Frt.	21	1,800	1908	St. Clair, Mich.....	Buffalo, N. Y.
106832		St. s.	Adamant.....	141	112	92.2	17.4	0.7	Frt.	3	76	1891	Lookport, N. Y.....	Albany, N. Y.
107106		St. s.	Adamant Plaster.....	24	16	62.8	16.9	4.2	Frt.	3	1894	New Haven, Conn.....	New Haven, Conn.
106419		St. s.	Addie Richardson.....	14	10	45.1	11.7	3.8	Tow.	1	1889	Monmouth Beach, N. J.....	New York, N. Y.
106356		St. s.	Addie V.....	21	11	67.7	14.6	6.8	Oys.	2	1885	Bayville, N. Y.....	Bridgeport, Conn.
212703		St. s.	Addie V. II.....	60	38	62.0	18.0	0.0	Tow.	4	150	1914	Bridgeport, Conn.....	Do.
205624		St. s.	Addie L. Lowndes.....	131	69	83.4	26.6	0.1	Oys.	0	150	1908	Portsmouth, N. Y.....	Do.
6822		St. s.	Adelanto.....	184	125	117.0	18.0	0.2	Fsh.	28	300	1874	North, Conn.....	Reedville, Va.
20960		St. s.	Adelanto.....	61	30	71.0	18.0	7.0	Tow.	4	1864	Bordentown, N. J.....	New York, N. Y.
75520		St. p.	Adelanto.....	355	213	140.2	44.2	0.7	Pas.	12	485	1875	Greenville, N. Y.....	Philadelphia, Pa.
23254	KBND	St. y.	Adelante.....	141	71	125.0	26.6	10.0	Yct.	10	600	1883	Chester, Pa.....	New York, N. Y.
210768	LQWV	St. s.	ADELINE SMITH.....	2,163	1,248	288.8	44.6	19.0	Frt.	34	1,800	1912	Newport News, Va.....	Empire, Oreg.
107230		St. p.	Adirondeack.....	3,044	2,848	388.2	60.0	12.1	Pas.	100	4,000	1896	Brooklyn, N. Y.....	New York, N. Y.
105900		St. s.	Admiral.....	107	63	80.0	22.5	8.2	Frt.	4	350	1880	Do.
106921	KLPM	St. y.	Admiral.....	123	88	117.7	19.1	0.9	Yct.	10	350	1892	East Providence, It. I.....	Hoston, Mass.
110162		St. s.	Admiral.....	71	48	72.0	18.3	8.6	Tow.	6	1881	Newburgh, N. Y.....	New York, N. Y.
200045		St. s.	Admiral.....	68	39	88.5	18.0	6.0	Frt.	8	1903	Wilmington, Del.....	Philadelphia, Pa.
204500		St. p.	Admiral.....	69	47	118.0	20.0	3.0	Pld.	11	76	1906	Wabasha, Minn.....	St. Paul, Minn.
107392		St. p.	Admiral Dawoy.....	69	47	118.0	20.0	3.0	Pld.	11	76	1906	Brownsville, Pa.....	Cheltenham, Ohio.
107417	KNRS	St. s.	ADMIRAL DEWEY.....	2,104	1,330	280.0	30.1	22.7	Pas.	35	2,820	1889	Philadelphia, Pa.....	Portland, Me.
107522		St. s.	ADMIRAL DEWEY.....	152	103	65.7	21.0	11.6	Tow.	0	930	1900	Port Richmond, N. Y.....	New York, N. Y.
3064	KUGU	St. s.	ADMIRAL EVANS.....	2,393	1,507	283.1	38.4	22.8	Pas.	45	2,000	1901	Toledo, Ohio.....	Portland, Me.
107425	KNBW	St. s.	ADMIRAL FARHAUT.....	2,141	1,301	280.0	30.1	22.7	Pas.	50	2,660	1893	Philadelphia, Pa.....	Do.
107423	KNBQ	St. s.	ADMIRAL SCILEY.....	2,104	1,330	280.0	36.1	22.7	Pas.	50	2,660	1898	Do.
51788	KRGF	St. s.	ADMIRAL WATSON.....	2,009	1,255	253.1	38.4	22.8	Pas.	44	2,000	1902	Toledo, Ohio.....	Do.
7711		St. p.	Adonis.....	485	365	174.4	28.0	8.6	Pas.	17	1863	Jersey City, N. J.....	New York, N. Y.
107742		St. s.	Adonia.....	40	27	57.7	17.2	0.9	Tow.	4	1902	Athens, N. Y.....	Marblehead, Mass.
212089		St. s.	ADRIAN ISBLIN.....	2,072	1,346	244.0	43.0	20.5	Frt.	16	1,000	Wyandotte, Mich.....	Gardensburg, N. Y.
201910		St. s.	ADRIATIC.....	113	70	78.0	20.0	10.0	Tow.	0	300	1907	Philadelphia, Pa.....	Philadelphia, Pa.
201720		St. s.	ADRIATIC.....	4,045	3,065	420.0	62.0	28.0	Frt.	20	1,600	1907	Lorain, Ohio.....	Cleveland, Ohio.
155377		St. s.	Adroit.....	92	63	94.0	23.2	0.3	Fsh.	27	1900	Pocomoke City, Md.....	Wilmington, N. O.
201622	KWJD	St. y.	ADROIT.....	147	100	138.8	15.6	10.3	Yct.	10	1907	New York, N. Y.....	New York, N. Y.
106145	KDDJ	St. s.	Advance.....	2,604	1,650	295.0	33.4	23.4	Pas.	60	1,600	1883	Chester, Pa.....	Do.
107469		St. p.	Advance.....	64	36	69.0	16.8	0.1	Pas.	4	1899	Paulsbo, Wash.....	Tacoma, Wash.
107763		St. p.	Advance.....	98	80	120.0	23.0	4.0	Pas.	20	140	1902	Dubuque, Iowa.....	Kansas City, Mo.
201839		St. p.	Advances.....	10	13	39.2	12.0	4.0	Tow.	1	1907	Houquiam, Wash.....	Seattle, Wash.
208162		St. s.	Advanco.....	167	113	107.5	22.7	11.0	Pas.	0	600	1911	Holomans Island, Md.....	Washington, D. C.
211811		St. p.	Advanco.....	77	7	100.0	18.0	4.0	Tow.	4	221	1913	Paducah, Ky.....	Louisville, Ky.
120730		St. s.	Adelanto.....	14	7	65.0	8.7	4.3	Pas.	0	1888	City Island, N. Y.....	Chicago, Ill.
201293		St. p.	Aetna.....	130	82	81.0	24.8	4.0	Frt.	3	100	1907	San Francisco, Cal.....	San Francisco, Cal.
106621		St. s.	Afognak.....	67	30	77.0	20.0	8.0	Fsh.	3	1880	San Francisco, Cal.....	San Francisco, Cal.
213125	KWTM	St. y.	Agawa.....	602	161	162.2	27.6	16.1	Yct.	33	1,350	1907	Leith, Scotland.....	New York, N. Y.
6965		St. s.	Agnes.....	64	28	73.5	18.5	7.6	Pas.	4	1878	Brooklyn, N. Y.....	Do.
207288		St. s.	Agnes.....	30	21	68.0	14.0	4.0	Tow.	2	180	1905	Houquiam, Wash.....	Portland, Oreg.
110724		St. s.	Agnes W.....	1,603	1,165	264.0	33.1	17.7	Frt.	16	850	1887	Milwaukee, Wis.....	Milwaukee, Wis.
107540		St. s.	AGUIRRE.....	41	28	69.4	17.6	5.3	Frt.	2	1900	Baltimore, Md.....	San Juan, P. R.
201781		St. s.	Agusta.....	23	16	48.4	12.7	0.0	Fsh.	4	18	1907	Manitowoc, Wis.....	Manitowoc, Wis.
106218		St. s.	Aid.....	7	7	50.0	11.0	6.2	Tow.	6	1880	Jeffersonville, Ind.....	Pittsburgh, Pa.

1 Formerly British st. s. Abangarz.
 2 Formerly st. y. Italawa.
 3 Formerly st. s. Dalsey.
 4 Formerly at. s. Union.
 5 Formerly at. p. J. Putnam Bradlee.
 6 Formerly st. y. (a) Utowana.
 7 Formerly st. y. (b) Oneda.

8 Formerly st. y. (a) Admiral.
 9 Formerly st. y. (b) Red Cross.
 10 Formerly st. s. Robert Burnett.
 11 Formerly st. s. Luckman.
 12 Formerly st. s. Watson.
 13 Formerly st. s. Blinn.
 14 Formerly st. p. (a) Elias Hancock.
 15 Formerly st. p. (b) J. S. Warden.
 16 Princeton.

17 Formerly st. s. Ollyo Branch.
 18 Formerly st. y. Winchester.
 19 Formerly st. p. Anno Russell.
 20 Formerly at. y. Floss.
 21 Formerly at. s. Daylight.
 22 Formerly st. s. Roswell P. Flower.

MERCHANT STEAM VESSELS OF THE UNITED STATES—Continued.

Official No.	Signal letters.	Rtg.	Name of vessel.	Gross tonnage.	Net tonnage.	Length.	Breadth.	Depth.	Service.	Crew.	Indicated horsepower.	When built.	Where built.	Home port (where permanent document issues).
103082		St. y.	Aida	27	13	65.4	13.5	5.5	Yot.	3	60	1882	Bath, Me.	Providence, R. I.
150202		St. s.	Aida	37	18	89.0	12.9	5.8	Frt.	4	1882	Bristol, R. I.	Cape Vincent, N. Y.
1936		St. p.	Air Line	71	52	73.0	20.0	6.5	Per.	3	1857	Philadelphia, Pa.	Albany, N. Y.
6255		St. p.	Ajax	630	489	208.4	31.8	9.2	Per.	19	666	1863	Koyport, N. J.	New York, N. Y.
205055		St. s.	AJAX	175	71	103.0	22.0	12.5	Frt.	8	600	1908	Seattle, Wash.	San Francisco, Cal.
107475	KPHJ	St. y.	Akela	72	49	98.7	14.0	8.4	Yot.	6	1899	New York, N. Y.	Bridgeport, Conn.
210992	LCTN	St. s.	Akutan	167	158	101.6	24.2	10.0	Tow.	6	350	1913	North Bend, Oreg.	Portland, Oreg.
106995		St. s.	ALABAMA	1,938	1,370	293.8	64.0	10.0	Pas.	51	3,400	1893	Sparrows Point, Md.	Baltimore, Md.
201440		St. p.	Alabama	137	137	137.5	27.7	4.3	Pas.	14	125	1904	Gadsden, Ala.	Mobile, Ala.
207138		St. s.	ALABAMA	2,620	1,684	250.0	45.5	20.1	Pas.	24	2,000	1910	Mantoloking, Wis.	Duluth, Minn.
210741		St. p.	Alabama	2,250	1,570.0	32.0	6.0	Pas.	45	1912	Point Pleasant, W. Va.	St. Louis, Mo.
13007	KQNJ	St. s.	Alameda	2,621	1,951	204.5	35.3	23.2	Tnk.	28	1,150	1901	Chicago, Ill.	Port Arthur, Tex.
106184	KBML	St. s.	Alameda	3,158	1,839	314.0	41.0	17.3	Pas.	62	3,500	1883	Philadelphia, Pa.	New Orleans, La.
145640		St. y.	Alameda	1,113	777	88.5	17.8	6.0	Yot.	6	1893	Baltimore, Md.	San Francisco, Cal.
211808		St. p.	ALAMEDA	2,302	1,320	273.0	42.3	15.3	Per.	18	2,600	1913	Oakland, Cal.	San Francisco, Cal.
101198	KBQR	St. s.	Alamo	2,942	2,238	329.0	45.5	21.5	Pas.	47	1,800	1883	Chester, Pa.	New York, N. Y.
93295		St. s.	Alarin	22	10	54.1	12.1	5.4	Tow.	2	1902	Hood River, Oreg.	Portland, Oreg.
107743		St. s.	Alarin	31	21	50.1	13.5	5.8	Frt.	2	50	1902	Astoria, Oreg.	Astoria, Oreg.
205681		St. p.	Alarin	40	40	97.0	23.5	2.8	Tow.	10	1908	Morgan City, La.	Morgan City, La.
105135		St. s.	Alaska	986	692	212.6	32.0	13.9	Frt.	13	478	1871	Buffalo, N. Y.	Detroit, Mich.
105973		St. s.	Alaska	229	121	141.8	21.0	10.0	Feb.	23	1881	Boothbay, Me.	Newport, R. I.
10 538		St. s.	Alaska	46	23	65.5	19.0	7.9	Tow.	7	60	1888	San Francisco, Cal.	Wrangell, Alaska.
107370	KRNV	St. s.	ALASKAN	8,671	5,621	470.1	67.2	31.5	Frt.	44	3,000	1902	do	New York, N. Y.
105998		St. p.	Albany	1,415	816	314.0	40.0	10.1	Pas.	65	3,200	1880	Wilmington, Del.	Do.
106240		St. p.	Albany	1,039	825	183.5	35.3	13.3	Frt.	8	800	1883	Newburgh, N. Y.	Do.
106721		St. s.	Albany	9	9	40.0	12.0	6.5	Tow.	2	1890	Buffalo, N. Y.	Buffalo, N. Y.
210724		St. y.	Albany	98	98	120.0	21.0	2.5	Pas.	12	1912	Madison, Ind.	Louisville, Ky.
126543		St. s.	Albatross	40	27	63.6	15.6	7.6	Fsh.	4	1889	Cleveland, Ohio	Cleveland, Ohio
107720		St. s.	Albatross	15	10	42.0	13.7	3.0	Tow.	1	1901	Bellhaven, N. C.	Washington, N. C.
107854		St. p.	Albatross	87	65	96.0	29.5	4.2	Pas.	4	90	1880	Portage, Wis.	Millwaukee, Wis.
204805		St. p.	ALBATROSS	1,103	1,103	308.0	53.8	7.6	Frt.	10	760	1907	Dubuque, Iowa	Vicksburg, Miss.
205240	KWPS	St. s.	Albatross	280	194	127.0	20.1	13.8	Tow.	12	750	1908	Baltimore, Md.	Baltimore, Md.
106528		St. p.	Albetmarlo	7	6	50.5	11.8	2.0	Frt.	5	1888	Avoca, N. C.	Edenton, N. C.
106699		St. s.	Albetmarlo	75	37	64.0	17.0	8.0	Tow.	6	1889	Norfolk, Va.	Norfolk, Va.
106803		St. s.	Albetmarlo	377	147	185.0	25.0	8.8	Pas.	10	200	1891	Wilmington, Del.	Do.
212060		St. p.	Albert	68	68	104.3	38.0	3.7	Fer.	5	100	1914	Dravosburg, Pa.	Pittsburgh, Pa.
105527		St. s.	Albert Brown	108	71	103.0	18.0	6.1	Fsh.	23	1875	Bristol, Me.	Wilmington, Del.
107250		St. p.	Albert Hanson	92	46	95.4	20.4	4.3	Tow.	11	1890	Franklin, La.	Drashear, La.
105977		St. s.	Albert Soper	349	268	143.5	28.3	10.5	Frt.	10	295	1881	Port Richmond, N. Y.	Millwaukee, Wis.
211785		St. s.	ALBERT J. STONE	300	208	110.4	28.6	13.0	Frt.	8	500	1913	Port Richmond, N. Y.	New York, N. Y.
200091		St. s.	ALBERT M. MARSHALL	1,640	987	241.0	41.1	18.8	Frt.	19	650	1903	Wyandotte, Mich.	Duluth, Minn.
106553		St. s.	Albert Y. Gowen	266	176	124.0	26.0	6.5	Drg.	7	300	1888	Loralin, Ohio	Detroit, Mich.
109103		St. s.	Alberta	23	13	50.6	13.4	4.8	Oys.	5	1883	Norwalk, Conn.	Cape Charles, Va.
107119		Rt. s.	Alberta	8	0	48.3	10.5	3.8	Tow.	3	40	1899	Franklin, Ia.	Port Arthur, Tex.
106107		St. s.	Alberta M.	87	71	79.5	15.5	7.0	Pas.	4	1883	Athens, N. Y.	New York, N. Y.
106003		St. p.	Albertina	653	407	174.2	33.0	8.7	Pas.	13	635	1882	Greenpoint, N. Y.	Perth Amboy, N. J.
107443		St. s.	Alilou	155	101	94.2	19.6	4.6	Frt.	7	77	1898	Coupeville, Wash.	Seattle, Wash.
111494		St. p.	Alblon	688	516	102.0	31.3	9.3	Pas.	18	1,880	1902	Noank, Conn.	New York, N. Y.
107234		St. y.	Aleina	34	27	68.3	12.4	5.8	Yot.	3	65	1896	New Haven, Conn.	Buffalo, N. Y.
110528		St. y.	Aloyon	25	17	64.7	10.6	5.0	Yot.	1	1893	Bristol, R. I.	New York, N. Y.
204060	KWBV	St. s.	ALEXON	420	262	185.6	30.0	17.6	Yot.	30	350	1907	Boston, Mass.	Do.
107727		St. s.	Alden S. Swan	136	83	125.0	22.0	8.0	Fsh.	25	250	1892	Pocomoke City, Md.	Cape Charles, Va.
105414		St. s.	Alert	23	11	40.2	13.3	0.1	Tow.	8	1874	Chicago, Ill.	Chicago, Ill.
106337		St. s.	Alert	75	37	80.2	20.0	9.5	Tow.	6	1885	Benola, Cal.	San Francisco, Cal.
100308		St. p.	Alert	158	158	130.0	24.1	4.2	Tow.	16	1885	Jeffersonville, Ind.	Mobile, Ala.
100703		St. s.	Alert	51	25	67.6	17.5	8.1	Tow.	5	1890	Philadelphia, Pa.	Philadelphia, Pa.
106768		St. p.	Alert	124	79	81.1	18.0	4.1	Pas.	3	80	1890	Banda, Oreg.	Marshfield, Oreg.
107227		St. s.	ALERT	42	29	71.4	17.0	6.2	Fsh.	11	100	1896	Buffalo, N. Y.	Chicago, Ill.
202504		St. p.	Alert	48	48	86.4	20.4	3.0	Tow.	15	1905	Dahl, Ohio	Louisville, Ky.
204737		St. f.	Alert	16	12	51.0	11.6	3.0	Pas.	4	1907	Cedar Keys, Fla.	Cedar Keys, Fla.
211572	LDGT	St. s.	Alert	99	47	80.0	10.9	7.8	Frt.	8	400	1913	New London, Conn.	New London, Conn.
106625		St. s.	Alert	35	10	59.9	19.0	7.0	Fsh.	6	60	1889	Benola, Cal.	San Francisco, Cal.
211143		St. s.	Alex Brown	119	81	80.0	24.8	9.0	Tow.	6	300	1913	Tottenville, N. Y.	Corpus Christi, Tex.
207630		St. s.	Alex J. Sullivan	18	12	69.0	18.0	5.8	Pas.	3	53	1910	Detroit, Mich.	Detroit, Mich.
106771		St. s.	Alex Y. Hanna	44	22	64.3	15.5	6.9	Frt.	11	1890	Philadelphia, Pa.	Philadelphia, Pa.
107465		St. s.	Alexander	01	02	68.8	11.3	2.2	Pac.	3	1869	Vergennes, Vt.	Burlington, Vt.
107372		St. s.	ALEXANDER McDOWGALL	3,686	2,662	413.0	60.0	22.0	Frt.	25	1,700	1898	West Superior, Wis.	Duluth, Minn.
201402		St. s.	Alexander Wylie	51	35	70.0	21.2	6.2	Tow.	8	200	1904	Saranton, Miss.	Cedar Keys, Fla.
92030		St. s.	Alexandra S. Stewart	38	10	64.3	15.6	6.7	Frt.	7	1888	Saugatuck, Mich.	New Orleans, La.
145605		St. s.	Alexandra Stewart	29	20	48.0	14.1	7.0	Tow.	3	1903	Buffalo, N. Y.	New York, N. Y.

¹ Formerly st. y. Perrella.
² Formerly st. p. J. D. H. Marlin.
³ Formerly st. p. Howard Carroll.
⁴ Formerly st. s. Northtown.
⁵ Formerly st. y. The Half Moon.
⁶ Formerly st. s. Maja.
⁷ Formerly st. s. C. K. Edson.
⁸ Formerly U. S. Engineer st. p.
⁹ Formerly st. p. Richmond.
¹⁰ Formerly st. y. Squib.
¹¹ Formerly st. p. Alert.
¹² Formerly U. S. Engineer st. p. Alert.
¹³ Formerly st. s. May Flower.
¹⁴ Formerly st. s. Theo. O. Knight.

MERCHANT STEAM VESSELS OF THE UNITED STATES—Continued.

Official No.	Signal letters.	Rig.	Name of vessel.	Gross tonnage.	Net tonnage.	Length.	Breadth.	Depth.	Service.	Crew.	Indicated horsepower.	When built.	Where built.	Home port (where permanent document issues).
						Feet.	Feet.	Feet.						
205106		St. s.	ALEXIS W. THOMPSON..	6,436	4,070	504.0	55.0	23.7	Frt.	23	1,800	1908	Bay City, Mich.	Cleveland, Ohio.
107551		St. s.	Alfred Mitchell.....	1,751	1,650	255.0	39.5	21.0	Frt.	22	1,032	1900	St. Clair, Mich.	Duluth, Minn.
205686		St. s.	ALFRED B.....	33	22	64.2	14.5	5.7	Fsh.	4	75	1903	Buffalo, N. Y.	Detroit, Mich.
202613		St. s.	Alfred W.....	66	19	60.2	17.0	10.0	Tow.	5	250	1905	Green Bay, Wis.	Duluth, Minn.
106950		St. s.	Alfred J. Murray.....	27	13	47.0	14.4	6.0	Tow.	3	1892	Brooklyn, N. Y.	New York, N. Y.
106539		St. s.	Alfred P. Wright.....	2,207	1,899	280.0	41.5	22.3	Frt.	17	800	1888	Cleveland, Ohio.	Duluth, Minn.
105147		St. s.	Alfred and Edwin.....	102	70	99.0	21.6	7.7	Frt.	0	108	1872	Philadelphia, Pa.	Newark, N. J.
105595	JRPT	St. s.	Algers.....	2,294	1,788	281.0	38.1	20.2	Frt.	23	000	1876	Wilmington, Del.	Philadelphia, Pa.
106022		St. s.	Algoma.....	486	370	127.0	33.0	11.1	Pas.	10	750	1881	Detroit, Mich.	Grand Haven, Mich.
103927		St. s.	Algona.....	92	63	95.0	18.5	5.5	Pas.	0	160	1880	Buffalo, N. Y.	Ogdensburg, N. Y.
106774	KINP	St. s.	Algonquin.....	2,832	2,257	276.0	43.0	19.0	Pas.	60	1,250	1890	Philadelphia, Pa.	New York, N. Y.
105879		St. s.	Algo.....	37	18	55.2	17.3	3.0	Tow.	4	1850	Brooklyn, N. Y.	Do.
106884		St. s.	Algo.....	35	21	63.5	14.0	5.0	Tow.	4	1891	Grand Haven, Mich.	Grand Haven, Mich.
106978		St. s.	Algo.....	30	10	68.0	18.2	7.8	Tow.	6	140	1892	Alameda, Cal.	Seattle, Wash.
107253		St. d.	Algo.....	400	200	160.0	33.0	8.0	Pas.	29	400	1895	St. Michael, Alaska.	St. Michael, Alaska.
107325		St. s.	Algo.....	116	64	91.0	23.0	10.3	Tow.	7	550	1897	Wilmington, Del.	Newport News, Va.
107327		St. s.	Algo.....	65	27	61.6	16.2	0.0	Tow.	4	1897	Tacoma, Wash.	Juneau, Alaska.
107570		St. d.	Algo.....	149	140	125.3	27.4	6.0	Fer.	7	210	1900	Ilamos, La.	New Orleans, La.
107796		St. s.	Algo.....	72	49	76.5	17.7	8.5	Tow.	10	100	1902	Baltimore, Md.	Baltimore, Md.
107850	KSLQ	St. y.	Algo.....	134	91	117.1	17.6	8.6	Frt.	10	1903	Port Richmond, N. Y.	New York, N. Y.
140834		St. s.	Algo.....	80	64	83.0	23.0	0.0	Yct.	0	1880	Tottenville, N. Y.	Do.
200902		St. p.	Algo.....	130	130	130.0	25.0	4.0	Pas.	12	350	1904	Clinton, Iowa.	Des Moines, Iowa.
200905		St. p.	Algo.....	262	145	110.0	24.5	4.0	Pas.	14	100	1909	Seattle, Wash.	St. Michael, Alaska.
202224		St. s.	Algo.....	31	0	48.0	14.4	0.0	Fsh.	2	75	1903	Nacknaek, Alaska.	Uvalaska, Alaska.
105185		St. p.	Algo Brown.....	531	531	103.0	34.0	4.0	Tow.	40	1871	Pittsburg, Pa.	Pittsburg, Pa.
107684		St. s.	Algo C.....	31	27	63.0	18.0	3.0	Fsh.	7	1901	Manitowoc, Wis.	Grand Haven, Mich.
106477		St. s.	Alice D.....	25	12	60.0	12.0	5.7	Tow.	7	1887	Stillwater, Minn.	St. Paul, Minn.
107464		St. s.	Alice Howard.....	77	45	73.1	10.6	6.2	Pas.	4	1899	Peaks Island, Me.	Portsmouth, N. H.
201178		St. p.	Alice May.....	97	68	81.6	25.0	4.4	Tow.	7	115	1907	Vancouver, Mo.	Bangor, Me.
202195		St. s.	Alice R.....	31	21	53.7	15.6	0.0	Tow.	3	1905	New Baltimore, N. Y.	Capo Vincent, N. Y.
212103		St. s.	ALICE STAFFORD.....	141	90	83.0	23.4	12.0	Tow.	5	625	1914	Manitowoc, Wis.	Manitowoc, Wis.
106330		St. s.	Alice L. Barr.....	60	25	83.8	18.8	6.0	Pas.	10	1884	Cincinnati, Ohio.	Evansville, Ind.
106469		St. p.	Alice M. Gill.....	264	202	127.0	28.0	10.0	Frt.	6	300	1887	Grand Haven, Mich.	Sandusky, Ohio.
86601		St. s.	Alice.....	281	110	150.0	27.0	4.0	Tow.	14	763	1901	Jeffersonville, Ind.	Pittsburgh, Pa.
107692		St. s.	Alice.....	43	29	71.5	15.3	7.0	Fsh.	3	1901	East Boston, Mass.	Machias, Me.
127680	KRWD	St. y.	ALICIA.....	174	118	128.0	19.8	10.4	Yct.	15	700	1902	New York, N. Y.	Wilmington, Del.
212522		St. p.	ALQUIPPA.....	191	191	152.0	29.1	4.8	Tow.	14	600	1914	Pittsburgh, Pa.	Pittsburgh, Pa.
107696	KJDM	St. s.	Allak.....	115	73	91.0	23.5	10.0	Frt.	11	225	1901	Alameda, Cal.	San Francisco, Cal.
106260		St. s.	Al-K.....	1,259	888	230.1	33.2	23.3	Pas.	38	600	1884	Bath, Me.	Seattle, Wash.
106019	JVMG	St. s.	Allegheny.....	1,704	1,070	250.0	38.5	16.6	Frt.	26	1,500	1881	Philadelphia, Pa.	Baltimore, Md.
130408	KFGM	St. y.	Allegheny.....	127	67	112.2	18.1	10.7	Yct.	12	300	1888	Brooklyn, N. Y.	New York, N. Y.
207702		St. s.	ALLEGHENY.....	3,898	2,967	350.0	40.0	31.0	Frt.	27	1,700	1910	Wyandotte, Mich.	Erle, Pa.
105778		St. s.	Allenton.....	24	12	57.7	11.3	5.6	Tow.	3	1878	Buffalo, N. Y.	Duluth, Minn.
115663		St. s.	Allentown.....	46	23	68.0	16.8	7.0	Tow.	5	62	1879	Tottenville, N. Y.	Portsmouth, N. H.
106443	KDNC	St. s.	Alliance.....	3,905	2,364	335.0	42.0	15.0	Pas.	94	3,200	1886	Chester, Pa.	New York, N. Y.
107217	KMVD	St. s.	Alliance.....	679	431	104.4	35.0	12.0	Pas.	19	637	1890	Fairhaven, Cal.	San Francisco, Cal.
107089		St. s.	Allo R.....	10	0	37.0	14.5	4.0	Tow.	3	1891	Milton, Fla.	Pensacola, Fla.
106925		St. s.	Allo E. Shipman.....	39	28	01.0	14.4	5.6	Tow.	7	95	1892	Manitowoc, Wis.	Manitowoc, Wis.
107369		St. p.	Alma.....	41	41	100.0	21.0	3.8	Tow.	7	1893	Leavenworth, Ind.	Evansville, Ind.
107053		St. s.	Alma.....	165	110	110.0	21.0	5.0	Pas.	0	1901	Fairfield, N. O.	Elizabeth City, N. C.
202883		St. p.	Alma.....	201	201	160.0	37.8	4.0	Pas.	10	400	1905	Mobile, Ala.	Mobile, Ala.
204000		St. p.	Alma.....	36	30	65.4	17.7	2.8	Pas.	0	1907	Point Pleasant, W. Va.	Evansville, Ind.
208620		St. s.	Alma.....	15	22	41.0	14.0	5.3	Pas.	0	1900	Brunswick, Ga.	Jacksonville, Fla.
212393		St. s.	Almora.....	73	49	70.4	18.5	7.3	Tow.	3	145	1914	Tacoma, Wash.	Seattle, Wash.
100361		St. s.	Almora.....	19	13	55.3	12.4	4.2	Pas.	2	1885	Clifton, N. Y.	Albany, N. Y.
212633	LDRV	St. s.	ALMIRANTE.....	5,010	3,120	378.8	50.3	29.1	Pas.	93	3,050	1909	Belfast, Ireland.	New York, N. Y.
208614		St. s.	Almont.....	0	8	31.0	0.8	3.4	Frt.	2	15	1911	Georgetown, S. C.	Georgetown, S. O.
207397	LDKS	St. y.	ALMOHA.....	650	329	180.1	35.0	17.0	Yct.	38	400	1910	Quincy, Mass.	New York, N. Y.
206130		St. s.	ALPENA.....	2,880	1,787	358.0	47.2	27.0	Frt.	20	1,400	1909	Wyandotte, Mich.	Detroit, Mich.
107258		St. s.	Alpha.....	10	7	30.0	7.7	3.0	Frt.	1	1897	Seattle, Wash.	Seattle, Wash.
107658		St. s.	Alpha.....	36	16	53.9	14.2	0.4	Tow.	4	1901	Rohardson, Wash.	Do.
107691		St. s.	Alpha.....	35	24	57.7	15.8	0.5	Tow.	3	1901	Solomous, Md.	Philadelphia, Pa.
101060		St. s.	Alpha.....	112	67	90.2	17.8	8.5	Chl.	4	125	1837	Rochester, N. Y.	New York, N. Y.
128852		St. s.	Alpha.....	303	207	101.6	25.5	8.0	Frt.	5	260	1881	Philadelphia, Pa.	Bonners Point, N. J.
204578		St. s.	Alpha.....	8	5	41.0	10.3	3.3	Frt.	3	18	1900	Portsmouth, Va.	Newport News, Va.
107427		St. s.	Alphard.....	32	21	55.0	15.4	0.5	Tow.	4	1893	Manitowoc, Wis.	Manitowoc, Wis.

1 Formerly st. s. N. Y. Centl. Ltg. Co. No. 7.
 2 Formerly st. s. Lizzio M. Conkila.
 3 Formerly *st. p. Valoria.

4 Formerly *st. p. G. W. Thomas.
 5 Formerly st. y. Coranto.
 6 Formerly st. y. Issaquena.
 7 Formerly (a) st. y. Narod.
 8 Formerly (b) st. y. Avoncl.

9 Formerly st. s. Sallio P. Lindermann.
 10 Formerly st. p. Mary E. Slaples.
 11 Formerly British st. s. Alnhaute.
 12 Formerly st. s. Kirk B. Blanehard.
 13 Formerly st. s. Conoho.

MERCHANT STEAM VESSELS OF THE UNITED STATES—Continued.

Official No.	Signal letters.	Rtg.	Name of vessel.	Gross tonnage.	Net tonnage.	Length.	Breadth.	Depth.	Service.	Crew.	Indicated horsepower.	When built.	Where built.	Home port (where permanent document issues).
81678		St. s.	Alright	48	28	Feet.	Feet.	Feet.	Fsh.	5	1899	Battery Park, Va.	Petersburg, Va.
106890		St. s.	Alta	8	5	37.0	10.5	3.9	Tow.	1	1899	Eagle Harbor, Wash.	Pt. Townsend, Wash.
204506	KWVG	St. s.	ALTAHAMA	2,047	2,046	300.0	41.0	25.8	Frt.	28	1,200	1908	Quincy, Mass.	New York, N. Y.
211886		St. p.	Althema	184	179	133.0	20.8	8.6	Frt.	10	150	1913	Lumber City, Ga.	Brunswick, Ga.
116372		St. p.	Althea	26	13	69.0	12.0	5.7	Yol.	3	1893	Boston, Mass.	Capo Vincent, N. Y.
210447		St. p.	Althea	29	18	63.3	16.0	2.7	Frt.	2	12	1912	Nome, Alaska	Nome, Alaska.
204109		St. p.	Allou	800	800	241.1	38.0	7.3	Pas.	41	1,350	1906	Jefferson, Ind.	St. Louis, Mo.
107453		St. p.	Alloua	328	241	123.4	29.7	4.8	Fsh.	8	150	1899	Portland, Oreg.	Pt. Townsend, Wash.
211453		St. s.	ALTON C. DUSTIN	7,078	5,600	625.0	58.1	27.8	Frt.	18	1,800	1913	Lorain, Ohio	Cleveland, Ohio.
105485		St. s.	Altoona	03	31	77.2	10.1	0.0	Tow.	0	1875	Camden, N. J.	Philadelphia, Pa.
106738		St. s.	Alva B.	83	41	73.0	18.5	10.6	Tow.	4	1890	Buffalo, N. Y.	Buffalo, N. Y.
206090		St. s.	ALVA C. DINKEY	7,514	5,623	680.0	59.0	32.0	Frt.	26	1,880	1909	Lorain, Ohio	Duluth, Minn.
120478		St. s.	Alvah H. Houshell	120	60	101.5	21.5	0.8	Tow.	9	375	1882	Fly Mountain, N. Y.	Norfolk, Va.
107557		St. s.	Alvah S. Chisholm, Jr.	478	265	150.0	35.0	8.0	Frt.	7	400	1900	Marine City, Mich.	Sandusky, Ohio.
216807		St. s.	ALVARADO	89	38	104.0	16.6	7.4	Pas.	20	600	Clydebank, Scotland	New Orleans, La.
121201	LJDS	St. s.	ALVARADO	1,522	940	240.0	41.5	17.0	Frt.	24	1,000	Long Beach, Cal.	San Francisco, Cal.
107622		St. s.	Alvin Brown	17	8	48.0	12.0	6.0	Tow.	3	1884	Richmond, Va.	New York, N. Y.
107633	KQPG	St. s.	ALVINA	526	318	180.5	26.0	10.0	Yol.	32	1,200	1901	Wilmington, Del.	Duluth, Minn.
106687		St. p.	Alvina	469	443	144.0	33.6	6.0	Pas.	14	200	1889	San Francisco, Cal.	San Francisco, Cal.
107153		St. p.	Alvlyso	197	168	115.0	23.0	6.0	Frt.	6	75	1895	Sausalito, Cal.	Do.
202709		St. p.	Alys Gray	32	32	73.6	17.7	2.8	Pas.	11	1905	Madison, Ind.	Louisville, Ky.
92574		St. y.	Anabel	29	10	69.1	11.7	6.4	Yol.	3	1894	Nysack, N. Y.	New York, N. Y.
107828	KSGW	St. s.	Annekassett	266	181	121.0	30.6	9.9	Frt.	9	575	1902	Tomkins Cove, N. Y.	Do.
105836		St. s.	Anngansett	145	03	117.0	18.4	7.7	Fsh.	23	1879	Kennebunk, Me.	Capo Charles, Va.
209970		St. s.	Anngansett	300	172	151.8	24.1	13.0	Fsh.	64	700	1912	Hookland, Mo.	Newport, R. I.
107592	LCKII	St. s.	Annada Moore	121	83	100.0	21.8	8.6	Tow.	9	1900	Soranton, Miss.	Mobile, Ala.
204837		St. s.	Annada F. Lanciault	155	108	82.0	24.4	8.0	Oys.	9	1907	Greenport, N. Y.	New Haven, Conn.
201937		St. s.	AMASA STONE	6,282	4,980	525.0	55.2	31.0	Frt.	20	1,800	1905	Wyandotte, Mich.	Cleveland, Ohio.
30089		St. s.	AMAZON	3,702	2,680	316.0	46.2	25.0	Frt.	21	1,100	1897	Chicago, Ill.	Do.
107448		St. s.	AMAZONS	2,228	1,930	235.0	44.0	21.0	Frt.	18	800	1893	West Hay City, Mich.	Duluth, Minn.
105837		St. s.	Amelia	123	74	81.0	27.6	8.7	Frt.	6	250	1879	Brooklyn, N. Y.	Duluth, Minn.
107817		St. s.	Amelia	29	20	74.0	16.0	5.3	Pas.	4	1903	Mobile, Ala.	Mobile, Ala.
201404		St. s.	Amelia	16	11	41.8	14.0	5.6	Pas.	5	1904	Soranton, Miss.	New Orleans, La.
105573		St. s.	America	107	53	91.5	20.6	9.5	Tow.	7	350	1875	Brooklyn, N. Y.	Norfolk, Va.
106838	KJFB	St. s.	AMERICA	2,171	1,748	274.7	42.2	13.0	Frt.	19	700	1889	Buffalo, N. Y.	Buffalo, Minn.
107140		St. p.	America	818	667	156.0	36.6	13.3	Fer.	0	600	1895	Chester, Pa.	New York, N. Y.
107302		St. s.	AMERICA	123	83	80.2	21.0	12.3	Tow.	4	490	1897	Buffalo, N. Y.	Buffalo, N. Y.
107367		St. s.	AMERICA	937	593	182.6	31.0	11.0	Pas.	30	450	1898	Wyandotte, Mich.	Duluth, Minn.
107420		St. p.	America	427	399	200.0	38.0	6.5	Pas.	54	600	1898	Jeffersonville, Ind.	Chicago, Ill.
209161		St. s.	America	141	96	89.0	27.3	8.5	Pas.	6	310	1903	Tomkins Cove, N. Y.	New York, N. Y.
205073		St. s.	AMERICA	297	258	134.2	32.0	7.0	Drg.	8	180	1908	Buffalo, N. Y.	Buffalo, N. Y.
210348		St. s.	America	97	62	105.0	18.5	6.7	Pas.	5	160	1912	Portland, Oreg.	Portland, Oreg.
109170		St. s.	American	20	13	47.0	12.4	6.0	Tow.	4	1870	Philadelphia, Pa.	Philadelphia, Pa.
107391		St. s.	AMERICAN	5,591	3,643	408.8	61.1	30.3	Frt.	46	3,000	1900	Chester, Pa.	New York, N. Y.
201596		St. p.	American	171	158	142.5	28.0	4.7	Pas.	20	478	1904	New Decatur, Ala.	Nashville, Tenn.
212487		St. p.	AMERICAN	88	60	72.4	20.2	10.0	Tow.	6	400	1914	Ferrysburg, Mich.	Cleveland, Ohio.
85018		St. s.	Americana	108	73	100.5	22.1	7.3	Mso.	8	323	1850	Mystlo Bridge, Conn.	New Haven, Conn.
205096		St. s.	AMERICANA	1,009	658	203.0	45.0	15.8	Pas.	21	1,120	1908	Buffalo, N. Y.	Buffalo, N. Y.
107788		St. s.	Amerind	25	17	48.0	12.0	4.8	Pas.	1	90	1902	Tacoma, Wash.	Seattle, Wash.
211906	LJDF	St. s.	AMOLCO	3,074	1,912	317.1	40.0	23.8	Tnk.	35	1,300	1914	Quincy, Mass.	Boston, Mass.
212163		St. p.	Amos Lay	39	23	50.8	15.1	6.0	Frt.	2	75	1914	Massena, N. Y.	Ogdensburg, N. Y.
86299		St. p.	Amphion	401	341	209.0	28.3	0.1	Pas.	18	607	1893	Port Richmond, N. Y.	New York, N. Y.
208894		St. s.	Amsterdam	23	16	50.4	12.4	5.9	Tow.	3	30	1901	Schenectady, N. Y.	Albany, N. Y.
200618		St. p.	Amy Hewes	85	85	116.0	25.0	3.2	Pas.	8	1903	Franklin, La.	Brashear, La.
106662		St. s.	Anabel	47	34	65.3	16.0	7.0	Fsh.	7	1892	Manitowoc, Wis.	Grand Haven, Mich.
107461	KPIDM	St. y.	Anago	17	10	54.4	10.4	5.3	Yol.	3	1899	South Boston, Mass.	New York, N. Y.
17125	KIRNT	St. s.	ANCON	9,600	6,185	489.8	58.0	28.9	Pas.	98	4,000	1902	Sparrows Point, Md.	Do.
106481		St. s.	ANCON	1,673	1,254	268.0	38.1	17.0	Frt.	12	850	1892	Cleveland, Ohio	Marquette, Mich.
107300		St. p.	ANDREW CHRISTY	830	622	170.0	48.0	7.4	Fer.	0	1,000	1897	Jeffersonville, Ind.	St. Louis, Mo.
106734		St. s.	Andrew A. Molan	23	11	50.5	15.0	7.2	Tow.	3	1890	West Bay City, Mich.	Port Huron, Mich.
208478		St. s.	ANDREW J. GREEN	115	55	80.2	21.0	10.3	Tow.	10	550	1911	Ferrysburg, Mich.	Chicago, Ill.
208154		St. s.	Andrew J. Ward	30	10	62.0	10.9	7.2	Tow.	3	125	1910	Boston, Mass.	Hoston, Mass.
209107		St. s.	ANDREW S. UPSON	4,442	3,120	380.0	52.0	28.0	Frt.	23	1,440	1909	Cleveland, Ohio.	Duluth, Minn.
107225		St. s.	Andy	63	30	69.8	17.2	8.6	Tow.	8	250	1896	Benton Harbor, Mich.	Chicago, Ill.
106639		St. s.	Angeles	62	44	58.5	17.7	8.3	Tow.	18	1889	Port Angeles, Wash.	Portland, Oreg.
106390		St. s.	Angella B. Niekorsson	69	30	82.0	15.3	6.8	Fali.	14	1880	Boothbay, Me.	Provincetown, Mass.
107491		St. s.	ANGELINE	4,600	3,441	414.0	50.0	23.0	Frt.	20	1,150	1899	Wyandotte, Mich.	Cleveland, Ohio.
106693		St. s.	Angle and Nellie	45	34	64.5	16.0	6.5	Tow.	5	1882	Wilmington, Del.	Brunswick, Ga.
105896		St. s.	Angler	18	9	54.1	12.2	5.2	Tow.	2	1880	Detroit, Mich.	Marquette, Mich.
105373		St. s.	Anita	14	9	49.0	10.0	2.5	Pas.	1	1872	Peekskill, N. Y.	New York, N. Y.

¹ Formerly st. s. Wright and Willis.

² Formerly st. y. ^a Stellar.

³ Formerly st. y. ^b Chic.

⁴ Formerly st. s. Frederick E. Ives.

⁵ Formerly ^a Spanish s. s. Alvarado (prize).

⁶ U. S. N. st. s. Alvarado.

⁷ Formerly st. y. Margaret.

⁸ Formerly st. s. Irwin.

⁹ Formerly st. s. G. W. Danielson.

¹⁰ Formerly st. p. Glen.

¹¹ Formerly ga. s. B. B. Odell, Jr.

¹² Formerly st. s. Shawmut.

MERCHANT STEAM VESSELS OF THE UNITED STATES—Continued.

Official No.	Signal letters.	Rtg.	Name of vessel.	Gross tonnage.	Net tonnage.	Length.	Breadth.	Depth.	Service.	Crew.	Indicated horsepower.	When built.	Where built.	Home port (where permanent documents issued).	
106984		St. s.	Ann Arbor, No. 2.....	1,144	572	264.2	63.0	14.2	Pas.	27	325	1892	Toledo, Ohio.....	Grand Haven, Mich.	
107418		St. s.	ANN ARBOR, No. 3...⊙	1,877	996	258.3	62.3	16.3	Pas.	21	1,200	1898	Cleveland, Ohio.....	Do.	
208295		St. s.	ANN ARBOR, No. 4...⊙	1,884	1,082	259.0	62.0	19.0	Pas.	27	1,170	1906do.....	Do.	
208261		St. s.	ANN ARBOR, No. 6...⊙	2,884	1,001	360.0	56.3	18.0	Per.	45	3,000	1910	Toledo, Ohio.....	New York, N. Y.	
208335		St. p.	Ann Balley.....	38	38	70.3	22.4	3.4	Fer.	1	1909	Point Pleasant, W. Va.....	Cincinnati, Ohio.	
106709		St. s.	Anna.....	39	19	55.0	14.5	0.8	Fsh.	3	1899	Berkley, Va.....	Norfolk, Va.	
106966		St. s.	Anna.....	25	12	62.0	14.2	5.0	Fsh.	5	1892	Grand Haven, Mich.....	Grand Haven, Mich.	
205712		St. s.	Anna.....	21	14	44.8	12.0	5.0	Fsh.	5	24	1908	Mantowoc, Wis.....	Milwaukee, Wis.
211815		St. s.	Anna.....	19	13	40.0	12.0	4.4	Fsh.	2	52	1913	Menominee, Mich.....	Do.
107831		St. s.	Anna B.....	9	6	33.0	9.0	4.0	Pas.	1	1903	Long Branch, Wash.....	Tacoma, Wash.	
107789		St. s.	Anna Barron.....	82	56	76.8	19.2	7.5	Tow.	5	120	1902	Astoria, Ore.....	Portland, Ore.	
150293		St. s.	Anna Dollo.....	61	41	62.5	15.3	5.5	Pas.	1883	Bath, Me.....	Castine, Me.	
107673		St. p.	Anna E.....	92	58	80.0	19.0	3.0	Mso.	8	1895	Oshkosh, Wis.....	Milwaukee, Wis.	
107670	KRDJ	St. s.	Anna W.....	204	139	103.5	25.5	10.5	Tow.	10	500	1901	Philadelphia, Pa.....	Wilmington, Del.	
107846		St. s.	ANNA C. MINCH.....	4,285	3,229	380.0	50.0	28.0	Frt.	20	1,460	1903	Cleveland, Ohio.....	Cleveland, Ohio.	
210216		St. s.	ANNA C. WILSON.....	100	68	91.0	20.4	7.0	Pas.	7	150	1912	Saugatuck, Mich.....	Grand Haven, Mich.	
201451	KTLC	St. s.	Anna E. Combes.....	138	114	113.6	23.2	0.6	Frt.	7	160	1904	East Rockaway, N. Y.....	Hridgeport, Conn.	
106429		St. s.	Anna F. Owen.....	22	15	53.9	12.4	5.6	Fsh.	7	1886	Youngstown, N. Y.....	Buffalo, N. Y.	
201280		St. s.	Anna J. Brooks.....	48	32	68.0	17.8	7.0	Tow.	5	1904	New Baltimore, N. Y.....	New York, N. Y.	
106053		St. s.	Anna S. Cooper.....	85	42	91.9	21.5	7.3	Tow.	7	1882	New Orleans, La.....	Calro, Ill.	
106693		St. p.	Annapolis.....	877	483	202.5	65.2	14.3	Pas.	20	1,200	1889	Baltimore, Md.....	Baltimore, Md.	
116539		St. p.	Annapolis.....	485	338	174.0	28.0	6.6	Pas.	25	466	1892do.....	Do.	
201088		St. j.	ANNE ARUNDEL.....	705	630	174.0	30.0	10.2	Pas.	44	500	1904	Baltimore, Md.....	Baltimore, Md.	
211892		St. s.	Anne W.....	84	29	88.0	21.7	5.2	Tow.	3	300	1913	Portland, Ore.....	Portland, Ore.	
105997		St. s.	Annex.....	16	13	36.0	10.0	3.7	Tow.	3	1881	Rondout, N. Y.....	Albany, N. Y.	
237353		St. s.	Annie.....	15	10	50.5	12.5	7.0	Tow.	1865	New Baltimore, N. Y.....	Do.	
106164		St. s.	Annie.....	27	13	57.1	15.0	6.8	Tow.	5	1883	Baltimore, Md.....	Baltimore, Md.	
106271		St. s.	Annie.....	75	37	71.0	18.0	8.0	Tow.	4	1884	Alexandria, Va.....	Toledo, Ohio.	
106333		St. s.	Annie.....	78	48	75.0	20.5	9.2	Tow.	6	1880	Lorain, Ohio.....	Cleveland, Ohio.	
106664		St. s.	Annie.....	23	11	60.0	11.0	6.0	Tow.	8	1892	Cedar Bayou, Tex.....	Houston, Tex.	
136750		St. s.	Annie.....	72	45	97.0	23.3	0.5	Frt.	4	75	1899	Pocomoke City, Md.....	Norfolk, Va.	
208000		St. p.	Annie.....	29	29	55.3	27.0	3.2	Pld.	3	1900	Bay City, Mich.....	Port Huron, Mich.	
208226		St. s.	Annie B.....	9	7	52.0	10.2	3.4	Frt.	3	15	1911	Mill Creek, N. C.....	Wilmington, N. C.	
206116		St. p.	Annie Comings.....	464	414	151.4	32.6	5.4	Tow.	13	380	1909	Vancouver, Wash.....	Portland, Ore.	
106136		St. s.	Annie D.....	20	10	54.0	13.0	4.5	Fsh.	4	1886	Saugatuck, Mich.....	Milwaukee, Wis.	
105106		St. s.	Annie Laura.....	244	180	133.0	24.6	10.7	Frt.	10	285	1871	Marine City, Mich.....	Sandusky, Ohio.	
203255		St. s.	Annie M.....	48	33	49.1	16.7	4.5	Oys.	3	35	1898	Warwick, R. I.....	Providence, R. I.	
93039		St. s.	Annie E. Flannery.....	44	30	60.0	17.3	7.0	Tow.	6	150	1900	Albany, N. Y.....	New York, N. Y.	
105777		St. s.	Annie E. Gallup.....	141	74	116.0	18.7	9.3	Fsh.	23	1878	Fall River, Mass.....	Wilmington, Del.	
13887		St. s.	Annie L. Smith.....	43	23	61.3	15.5	7.0	Tow.	4	220	1868	Chicago, Ill.....	Detroit, Mich.	
202702		St. s.	ANNIE L. VANSICVER.....	194	132	127.0	27.0	7.5	Pas.	10	500	1905	Camden, N. J.....	Elizabeth City, N. C.	
105768		St. s.	Annie L. Wilcox.....	149	70	117.5	19.2	8.7	Fsh.	23	170	1878	Mystic, Conn.....	New London, Conn.	
107163		St. s.	Anodyne.....	13	6	36.0	9.9	4.3	Pas.	2	1895	Bristol, Mo.....	Rockland, Me.	
200224	KTOW	St. y.	ANONA.....	146	87	117.3	17.5	10.2	Yet.	10	500	1904	Hoston, Mass.....	Detroit, Mich.	
107301		St. s.	ANSON M. BANGS.....	178	68	101.0	23.0	12.2	Tow.	11	900	1897	Wilmington, Del.....	Cleveland, Ohio.	
207031		St. p.	Antelope.....	160	101	100.0	23.0	5.0	Fer.	3	1909	Samoa, Cal.....	New York, N. Y.	
107008		St. s.	Anthony Groves, jr.....	605	366	199.2	23.2	8.6	Pas.	26	520	1833	Philadelphia, Pa.....	Philadelphia, Pa.	
141585		St. s.	Antletam.....	67	40	85.5	18.8	8.2	Mso.	4	150	1890	Port Jefferson, N. Y.....	New York, N. Y.	
212930	LFBT	St. s.	ANTILLA.....⊙	3,652	2,346	358.0	45.0	27.7	Frt.	46	1,600	1904	West Hartlepool, Eng.....	Do.	
204018	KWBN	St. s.	ANTILLES.....⊙	6,878	4,326	410.0	53.2	25.6	Pas.	130	5,000	1907	Philadelphia, Pa.....	Do.	
95383		St. s.	Antoinette.....	221	130	101.5	24.3	8.5	Pas.	7	300	1888	Athens, N. Y.....	Do.	
211623		St. p.	Anton Wilbert.....	37	36	80.9	18.4	3.0	Tow.	5	160	1913	Houma, La.....	Morgan City, La.	
105923		St. p.	Apache.....	925	723	235.0	42.3	8.5	Pas.	41	500	1880	Oakland, Cal.....	San Francisco, Cal.	
107852	KQVN	St. y.	APACHE.....⊙	4,145	3,205	326.5	45.1	20.5	Pas.	86	5,000	1906	Philadelphia, Pa.....	New York, N. Y.	
107440	KNWF	St. s.	APHRODITE.....	1,147	654	262.5	35.0	20.1	Yet.	60	3,200	1890	Bath, Mo.....	Do.	
2578		St. p.	Apollo.....	365	272	150.3	25.0	8.9	Pas.	10	492	1841	Koyport, N. J.....	Mohile, Ala.	
107164		St. s.	Apollo.....	105	56	96.2	19.8	9.8	Pas.	10	350	1895	Baltimore, Md.....	Baltimore, Md.	
91540		St. s.	Appamattox.....	65	30	110.0	72.0	5.5	Pas.	10	74	1833	Norfolk, Va.....	Petersburg, Va.	
210463		St. p.	Aquehoua.....	290	217	102.3	31.8	10.4	Fer.	5	189	1912	Newburgh, N. Y.....	New York, N. Y.	
106589		St. s.	Aquidneck.....	58	20	69.3	17.9	7.4	Tow.	3	150	1880	Hoston, Mass.....	New London, Conn.	
205214		St. s.	Aquilo.....	48	33	78.2	18.3	5.7	Pas.	2	180	1900	Houghton, Wash.....	Seattle, Wash.	
76601		St. s.	Arabian.....	92	40	52.7	19.0	9.4	Tow.	7	1887	Camden, N. J.....	Philadelphia, Pa.	
201545	KTML	St. s.	Araba.....	155	91	109.5	24.5	12.0	Tow.	0	750	1904	San Francisco, Cal.....	New York, N. Y.	
107228	KVRB	St. s.	ARAGON.....	1,450	1,072	247.7	42.0	14.8	Frt.	23	650	1890	Wyandotte, Mich.....	Do.	
107665	KRBY	St. s.	ARAPAZO.....⊙	4,145	3,205	336.5	46.1	20.5	Frt.	80	6,000	1901	Philadelphia, Pa.....	Do.	
153310	KNJV	St. y.	ARCADE.....	110	75	110.4	17.0	9.5	Yet.	7	550	1893	Brooklyn, N. Y.....	Chicago, Ill.	

1 Formerly st. s. Percy V.

2 Formerly st. s. J. H. Randerson.

3 Formerly st. p. Sassafras.

4 Formerly st. s. a Susie Gldnoy.

5 Formerly st. s. M. Henderer.

6 Formerly st. y. Layrock.

7 Formerly a British st. s. Turistan.

8 Formerly c. Cuban st. s. Antilla.

9 Formerly st. s. Huntington.

10 Formerly st. p. Black Bird.

11 Formerly st. p. Sea Gull.

12 Formerly st. s. Martha E. Deckerman.

13 Formerly st. s. Jas. McCauloy.

14 Formerly st. y. Osceola.

† Composite.

MERCHANT STEAM VESSELS OF THE UNITED STATES—Continued.

Official No.	Signal letters.	Reg.	Name of vessel.	Gross tonnage.	Net tonnage.	Length.	Breadth.	Depth.	Service.	Crew.	Indicated horsepower.	When built.	Where built.	Home port (where permanent document issues).
105013		St. s.	Arcaia	560	415	180.0	26.2	8.6	Pas.	17	250	1878	San Francisco, Cal.	San Francisco, Cal.
106017		St. s.	Archer	98	65	80.0	22.8	6.4	Tow.	0		1880	Fall River, Mass.	Fall River, Mass.
100548		St. s.	Archey Crossinall	51	25	70.0	17.5	7.4	Tow.	4		1888	Jersey City, N. J.	New York, N. Y.
203000		St. s.	Archie Tegtmeyer	40	27	54.0	14.0	6.8	Fsh.	6	50	1911	Manitowoc, Wis.	Milwaukee, Wis.
203761		St. p.	Arcola	73	46	110.0	19.4	3.7	Tow.	10		1899	Stillwater, Minn.	St. Paul, Minn.
105576		St. p.	Arctic	394	284	145.0	30.0	7.8	For.	0	453	1879	Wilmington, Del.	Wilmington, Del.
106040		St. s.	Arctic	71	42	76.5	18.1	0.1	Tow.	4	285	1881	Manitowoc, Wis.	Duluth, Minn.
106090		St. s.	Arctic	33	16	53.0	15.0	0.7	Tow.	5		1882	Camden, N. J.	Philadelphia, Pa.
106728		St. s.	Arctic	52	35	61.0	10.0	7.0	Fsh.	4	60	1890	Alameda, Cal.	San Francisco, Cal.
106906		St. s.	Arctic	23	17	50.0	17.5	3.3	Pld.	1		1801	Sandusky, Ohio.	Sandusky, Ohio.
107620		*St. p.	Arctic	18	18	60.0	10.4	3.0	Pas.	3		1901	Muscatingo, Iowa.	Des Moines, Iowa.
107640	KQTD	St. s.	Arctic	392	277	145.0	32.0	11.0	Pas.	19	350	1901	Bay City, Oreg.	San Francisco, Cal.
203099		St. s.	Arctic	9	6	30.8	10.0	4.4	Frt.	3		1906	Buffalo, N. Y.	Buffalo, N. Y.
211002	LFFQ	St. s.	Arctic	167	99	111.5	25.3	11.0	Tow.	0	400	1913	Engle Harbor, Wash.	Seattle, Wash.
202867		St. s.	ARCIUS	7,159	5,714	514.0	40.0	27.1	Frt.	24	1,500	1908	West Bay City, Mich.	Cleveland, Ohio.
77295		St. s.	Arden	51	34	51.0	15.5	5.6	Oys.	5	50	1898	Essex, Mass.	New York, N. Y.
22797		St. p.	Arden	1,309	1,203	190.0	35.0	12.8	Fer.	0	650	1865	New York, N. Y.	New York, N. Y.
107760		St. s.	Arden	106	72	100.2	22.0	7.0	Fsh.	18	125	1902	Baltimore, Md.	Do.
212904	LFGN	St. s.	ARDMORE	7,129	4,207	449.5	50.6	29.0	Tnk.	34	2,400	1913	Rostock, Germany	Do.
107230		*St. p.	Argand	96	90	132.6	24.0	6.0	Pas.	8		1896	Levanua, Ohio.	Wheeling, W. Va.
90500		St. s.	Argo	105	45	95.5	20.5	9.0	Tow.	9	300	1873	Hartford, Conn.	New London, Conn.
107157		St. s.	Argo	721	490	102.0	35.0	12.8	Frt.	14	600	1895	Detroit, Mich.	Cleveland, Ohio.
105603		St. s.	Argonauta	71	35	80.0	18.5	8.1	Mso.	4		1870	Camden, N. J.	Wilmington, N. C.
201427		St. s.	Argosy	48	33	69.0	16.0	7.4	Pas.	2		1904	Buffalo, N. Y.	Buffalo, N. Y.
106821		St. s.	Argus	25	15	60.0	12.2	5.9	Oys.	3		1891	Port Jefferson, N. Y.	Bridgeport, Conn.
107577	KQTP	St. s.	ARIVILL	2,951	1,880	320.3	40.7	24.5	Tnk.	31	1,800	1892	West Hartlepool, Eng.	San Francisco, Cal.
107834	KSFH	St. y.	ARIA	192	130	143.1	18.4	11.1	Yot.	18		1903	New York, N. Y.	Hanger, Mo.
1734		St. s.	ARINE	11	22	8.8	11.4	6.0	Tow.	4		1898	Buffalo, N. Y.	Calro, Ill.
107767	KIPII	St. y.	ARINNE	245	168	110.0	20.0	10.0	Yot.	21	125	1902	Wilmington, Del.	New York, N. Y.
95740		St. s.	Arlet	62	26	70.3	18.0	7.8	Tow.	5		1883	Philadelphia, Pa.	Bath, Me.
106032		St. s.	Arlet	201	110	95.0	28.0	11.1	For.	7	360	1881	Detroit, Mich.	Detroit, Mich.
202831		St. s.	Arlet	63	43	58.3	17.5	5.1	Pas.	3	160	1012	Tacoma, Wash.	Tacoma, Wash.
106247	KCDJ	St. s.	Artes	114	57	89.5	20.1	9.0	Tow.	0	375	1884	Philadelphia, Pa.	New London, Conn.
107740		*St. p.	Arlon	60	60	85.0	26.0	3.5	For.	2		1902	Point Pleasant, W. Va.	Cincinnati, Ohio.
204267	KWFH	St. s.	Arlosa	262	178	108.0	25.0	12.2	Tow.	12	500	1907	Camden, N. J.	New York, N. Y.
1708		St. s.	Arizona	765	601	189.4	32.5	13.4	Frt.	12	558	1868	Cleveland, Ohio.	Buffalo, N. Y.
106069		St. s.	Arizona	201	121	120.5	22.0	11.3	Fsh.	23		1882	Myrtle, Conn.	Newport, R. I.
126551		St. s.	Arizona	1,041	801	203.5	40.0	13.5	Frt.	20	1,000	1889	Manitowoc, Wis.	Duluth, Minn.
107821	KSGM	St. s.	ARIZONAN	8,071	5,021	470.1	57.2	31.5	Frt.	44	3,000	1903	San Francisco, Cal.	New York, N. Y.
211849		*St. p.	Arllet A	33	33	80.0	16.0	5.0	Tow.	5	150	1913	Lookmoor, Pa.	Houston, Tex.
206601		St. s.	ARINGTON	1,446	983	260.2	35.1	19.5	For.	7	1,600	1903	Port Richmond, N. Y.	New York, N. Y.
207930	LFFM	St. s.	ARINOTON	2,431	1,431	211.0	43.2	27.3	Yot.	25	1,400	1910	Wyandotte, Mich.	Boston, Mass.
85797		St. s.	Arin and Hamer	237	130	105.1	16.7	6.5	Pas.	5		1883	Brooklyn, N. Y.	Elizabeth City, N. C.
685		St. s.	Armitago Hearty	39	189	117.4	17.0	7.0	Frt.	0	200	1863	Philadelphia, Pa.	New York, N. Y.
157141		*St. s.	ARMORICA	30	16	57.0	15.2	5.8	Frt.	4		1885	Glenwood, N. Y.	Norfolk, Va.
107353		*St. p.	Arnold	692	359	181.0	36.5	6.7	Pas.	28	700	1898	Unalaska, Alaska.	St. Michael, Alaska.
211420	LDCII	St. s.	AROLINE	1,410	830	221.1	41.1	16.0	Pas.	40	1,250	1913	San Francisco, Cal.	San Francisco, Cal.
105105		St. s.	Aroma Mills	84	62	100.0	20.2	6.2	Tow.	4	175	1872	Camden, N. J.	New York, N. Y.
203007		St. y.	Aroostook	78	63	73.3	18.0	7.0	Yot.	5		1903	New York, N. Y.	Boston, Mass.
01377		St. s.	Arrow	60	25	70.0	17.5	7.4	Tow.	5		1881	Brooklyn, N. Y.	New York, N. Y.
107155		St. p.	Arrow	365	182	165.3	28.0	6.5	Pas.	14	600	1895	Wyandotte, Mich.	Sandusky, Ohio.
107650		St. s.	Arrow	14	9	46.2	10.4	5.0	Pas.	2		1901	Frankfort, Mich.	Grand Haven, Mich.
107691	KIIFQ	St. y.	Arrow	82	60	120.8	12.3	8.5	Yot.	12		1901	Nynack, N. Y.	New York, N. Y.
107810		St. s.	Arrow	318	180	147.0	22.5	9.2	Pas.	23	1,000	1903	Portland, Oreg.	San Francisco, Cal.
212190		St. s.	Arrow	41	20	53.2	15.1	7.5	Fsh.	5	60	1890	Ludington, Mich.	Grand Haven, Mich.
107258		*St. p.	Artemus Gates	40	70	85.0	18.0	3.0	For.	4		1894	Chicago, Iowa.	Grand Haven, Mich.
106683		St. s.	Arthur	90	18	55.7	14.1	7.4	Fsh.	5	125	1899	Manitowoc, Wis.	Grand Haven, Mich.
106720		St. s.	Arthur	25	13	54.0	15.0	6.6	Tow.	2		1890	East Baginaw, Mich.	Marquette, Mich.
107094		St. s.	Arthur	33	22	54.1	15.2	6.7	Tow.	4		1894	Athens, N. Y.	New York, N. Y.
106040		St. s.	Arthur D.	21	10	48.8	13.7	7.3	Tow.	3		1899	Buffalo, N. Y.	Buffalo, N. Y.
13161		St. p.	Arthur-Kill	147	91	88.0	25.0	8.0	For.	5	173	1861	Athens, N. Y.	New York, N. Y.
101605		St. s.	Arthur Kill	65	64	70.2	19.0	0.2	Pas.	5	350	1905	Totenville, N. Y.	Do.
207005		St. s.	ARTHUR ONN.	2,745	2,117	334.0	41.3	21.8	Frt.	20	800	1893	Chicago, Ill.	Duluth, Minn.
203970		*St. p.	Arthur S.	45	38	85.0	17.0	3.1	Tow.	3		1917	Fulton, Ill.	Chicago, Ill.
219407		St. s.	ARTHUR SCHOTT-KOPF.	15	7	42.3	10.1	5.0	Tow.	2	75	1914	Buffalo, N. Y.	Buffalo, N. Y.
106351		St. s.	Arthur Woods	37	18	54.6	15.0	6.0	Tow.	3		1835	do.	Cleveland, Ohio.
107848		St. s.	Assuney Bank	2,128	1,447	297.2	50.0	15.4	Pas.	78	5,000	1903	Philadelphia, Pa.	New York, N. Y.
107291		St. s.	ASSUMURNE	115	78	83.2	19.0	9.2	Tow.	11	325	1895	do.	Philadelphia, Pa.
201030		St. p.	Ashburnham	446	317	130.2	27.5	11.2	Tow.	15	600	1905	Boston, Mass.	Boston, Mass.
210977		*St. p.	Asiby No. 2.	43	43	80.0	10.0	3.8	Tow.	4	80	1912	Glasgow, Mo.	St. Louis, Mo.

1 Formerly st. s. James B. Wood.

2 Formerly st. s. J. W. Stubbs.

3 Formerly st. p. Susquehanna.

4 Formerly German st. s. Delphin.

5 Formerly st. s. M. R. Brazos.

6 Formerly British st. s. Argyle.

7 Formerly st. s. Harry Roussel.

8 Formerly st. s. City of Racine.

9 Formerly st. s. Geo. H. Reeves.

10 Formerly st. s. Dream.

11 Formerly st. s. Governor Hill.

12 Formerly st. s. Maggie Moran.

13 Formerly st. p. J. C. Doughty.

† Composite.

MERCHANT STEAM VESSELS OF THE UNITED STATES—Continued.

Official No.	Signal letters.	Rtg.	Name of vessel.	Gross tonnage.	Net tonnage.	Length.	Breadth.	Depth.	Service.	Crew.	Indicated horsepower.	When built.	Where built.	Home port (where permanent document issues).
106904	KJCM	St. a.	Asher J. Hudson	136	63	92.0	21.9	10.0	Tow.	0	370	1891	Camden, N. J.	Wilmington, Del.
106227		St. s.	Ashland	132	108	95.0	17.9	6.0	Canl.	0	110	1883	Bufileo, N. Y.	Bufileo, N. Y.
1496		St. s.	Ashland	97	67	87.4	19.6	6.8	Tow.	2	40	1867	Do.	Milwaukee, Wis.
201187		St. s.	Ashland	64	43	61.0	10.6	8.4	Tow.	0	40	1903	Tottenville, N. Y.	Baltimore, Md.
243216		St. s.	ASHLEY	240	163	109.2	21.0	14.7	Tow.	7	850	1936	Wilmington, Del.	New York, N. Y.
242969		St. s.	Ashabula	65	31	63.7	17.0	11.0	Tow.	8	500	1915	Cleveland, Ohio	Duluth, Minn.
201133	KBRN	St. s.	ASHTABULA	2,670	1,525	333.0	56.0	21.6	Frt.	26	3,000	1906	St. Clair, Mich.	Cleveland, Ohio.
107493	KQLW	St. s.	ASTRAL	616	418	157.0	30.0	10.6	Tow.	20	1,000	1903	Philadelphia, Pa.	New York, N. Y.
210112		St. s.	ASUNCION	2,106	1,328	242.0	42.0	20.6	Tnk.	23	1,250	1900	Loralin, Ohio.	San Francisco, Cal.
212631	LDRW	St. s.	Atalanta	147	100	111.7	23.0	6.7	Pas.	6	520	1913	Tacoma, Wash.	Tacoma, Wash.
107610		St. s.	ATHENS	4,061	3,091	378.8	50.3	32.2	Pas.	92	3,650	1900	Bellast, Ireland.	New York, N. Y.
106731	KHCS	St. s.	Athlon	167	107	112.4	19.7	7.0	Tow.	7	185	1900	Portland, Oreg.	Seattle, Wash.
107216	KMQD	St. s.	Atkins Hughes	115	57	88.7	10.0	10.2	Pas.	8	300	1890	Philadelphia, Pa.	Philadelphia, Pa.
101912		St. y.	ATLANTA	2,094	1,399	225.3	42.1	14.2	Pas.	40	2,351	1899	Do.	Baltimore, Md.
201232		St. b.	Atlanta	49	33	60.6	17.9	6.7	Ycl.	8	200	1902	New York, N. Y.	St. Marys, Ga.
106139		St. p.	ATLANTIC	930	736	100.0	36.0	13.3	For.	8	515	1885	Houghton, Wash.	Seattle, Wash.
107129		St. s.	Atlanta	33	10	57.5	17.0	0.7	Pas.	5	185	1894	Brooklyn, N. Y.	New York, N. Y.
107677		St. s.	Atlanta	167	76	93.0	27.2	8.4	Pas.	6	200	1900	Baltimore, Md.	Baltimore, Md.
107732		St. s.	Atlanta	31	21	61.3	15.0	4.3	Tow.	3	100	1901	Herkley, Va.	Norfolk, Va.
111059		St. s.	Atlanta	188	117	103.3	23.7	7.0	Pas.	10	425	1894	Hookland, Me.	Baltimore, Md.
111153		St. s.	Atlanta	95	61	65.0	22.3	7.2	Pas.	8	1897	1897	Roundout, N. Y.	Hranswick, Ga.
200331	KSRD	St. y.	ATLANTIC	303	206	144.5	29.5	13.1	Yct.	30	1000	1903	Shooters Island, N. Y.	Hridgeport, Conn.
200351		St. d.	ATLANTIC	600	253	140.0	30.2	13.2	Drg.	35	1000	1903	Camden, N. J.	Philadelphia, Pa.
201591	KDNF	St. s.	ATLANTIC	129	87	81.7	20.5	0.0	Tow.	2	600	1901	Philadelphia, Pa.	Do.
212187	LDMB	St. s.	ATLANTIC	5,398	3,394	357.7	51.3	27.7	Frt.	41	2,400	1914	Quincy, Mass.	New York, N. Y.
126185		St. p.	Atlantic City	422	326	145.0	30.0	0.0	For.	6	1,000	1893	Wilmington, Del.	Philadelphia, Pa.
106782		St. s.	Atlantic City	71	47	84.3	20.6	6.3	Frt.	6	1890	1890	Nowark, N. J.	Wilmington, N. C.
209751	LCJR	St. s.	ATLANTIC CITY	927	630	182.1	28.4	12.6	Pas.	20	600	1912	Port Richmond, N. Y.	Philadelphia, Pa.
213282	LEJG	St. s.	ATLANTIC SUN	2,333	1,707	262.0	30.0	24.1	Frt.	29	1,200	1893	Houghton on Tyne, Eng.	Do.
106150		St. s.	Atlanta	197	106	109.2	23.2	8.0	Frt.	9	185	1887	Mount Clemens, Mich.	Detroit, Mich.
106158		St. s.	Atlas	33	16	56.0	16.0	0.0	Tow.	4	184	1864	Philadelphia, Pa.	New York, N. Y.
86291		St. s.	Atlas	32	10	61.5	15.2	0.0	Tow.	4	1892	1892	Baltimore, Md.	Baltimore, Md.
107130	KNFW	St. s.	ATLAS	2,005	1,145	248.0	40.1	22.5	Frt.	27	1,750	1899	Chosler, Pa.	San Francisco, Cal.
107478		St. s.	Atlas	169	85	60.0	20.6	7.1	Frt.	6	600	1899	South Portland, Me.	Portland, Me.
115511		St. p.	Atlas	596	410	212.0	29.0	3.0	Pas.	18	730	1882	Noank, Conn.	New York, N. Y.
208338		St. s.	Atlas	33	23	60.0	16.4	7.1	Psh.	3	90	1911	Erls, Ia.	Erls, Ia.
107773		St. p.	Attaquin	112	61	80.1	20.0	6.3	Pas.	0	140	1898	Boston, Mass.	Savannah, Ga.
208101		St. b.	AUNURN	211	164	97.4	30.5	13.5	Tow.	7	750	1910	Port Richmond, N. Y.	New York, N. Y.
107286		St. s.	Aucolesco	167	94	107.8	24.9	8.0	Pas.	0	150	1897	South Portland, Me.	Portland, Me.
206101		St. s.	Androy	72	40	69.1	18.2	4.0	Pas.	2	100	1909	Tacoma Wash.	Tacoma, Wash.
106350		St. s.	Aug. Demarest	122	112	92.9	17.8	8.0	Canl.	3	85	1888	Bufileo, N. Y.	Rochester, N. Y.
211820		St. s.	August Johnson	208	113	101.0	29.0	8.7	Frt.	10	300	1913	Tottenville, N. Y.	New York, N. Y.
103440		St. s.	August A. Zernhard	94	47	85.3	19.0	0.4	Tow.	9	390	1883	Philadelphia, Pa.	Wilmington, Del.
206161		St. p.	August Wohl	41	44	91.1	18.1	3.3	Pas.	10	60	1909	Herrmann, Mo.	St. Louis, Mo.
106310		St. s.	Augusta	41	23	77.8	10.0	7.4	Mso.	0	150	1887	Bristol, R. I.	New York, N. Y.
106390		St. s.	Augusta	78	44	70.2	20.2	7.0	Frt.	0	1888	1888	Oreata, Oreg.	Port Townsend, Wash.
107520	KPRII	St. s.	AUGUSTA	2,372	1,613	245.0	40.0	15.0	Pas.	49	3,294	1900	Philadelphia, Pa.	Baltimore, Md.
136390		St. y.	Augusta	28	16	62.7	11.0	5.6	Yct.	3	1893	1893	Boston, Mass.	Jacksonville, Fla.
202410		St. p.	AUGUSTA	512	290	156.0	34.0	5.0	Frt.	13	1005	1905	Augusta, Ga.	Savannah, Ga.
207878		St. s.	AUGUSTA	29	19	53.3	11.0	4.0	Tow.	3	100	1910	Philadelphia, Pa.	Philadelphia, Pa.
201900		St. s.	Augustino	160	88	101.5	23.1	11.0	Tow.	7	630	1908	Baltimore, Md.	Do.
126451		St. s.	Augustus	67	33	77.0	18.2	8.1	Tow.	6	1887	1887	Bath, Me.	Boston, Mass.
200883		St. s.	AUGUSTUS B. WOLVIN	0,585	6,311	610.0	60.0	32.0	Frt.	21	2,000	1904	Loralin, Ohio.	Cleveland, Ohio.
20370		St. s.	Augustus J. Phillips	129	88	104.5	22.0	8.8	Pas.	8	325	1903	South Roundout, N. Y.	Albany, N. Y.
107661	KBDF	St. y.	Aunt Polly	200	159	142.6	18.0	7.3	Frt.	8	1000	1900	Brooklyn, N. Y.	Greenport, N. Y.
107807		St. s.	Aurora	424	233	162.3	34.0	11.0	Pas.	17	1000	1892	Keokuk, Oreg.	San Francisco, Cal.
1547	HWDB	St. p.	Aurora	74	61	204.0	27.8	10.0	Pas.	10	1862	1862	Kayport, N. J.	New York, N. Y.
106369		St. s.	Aurora	400	328	145.0	30.0	7.5	Pas.	24	380	1885	San Francisco, Cal.	San Francisco, Cal.
107671		St. s.	Aurora	98	49	103.0	22.9	5.3	Pas.	10	1894	1894	Washington, N. C.	Petersburg, Va.
203360	KVNM	St. s.	AURORA	234	159	98.0	25.0	12.0	Tow.	7	600	1900	Camden, N. J.	New York, N. Y.
203357		St. p.	Aurum	20	16	60.0	10.8	3.2	Frt.	1	30	1904	Golovin, Alaska	Nome, Alaska
30924		St. s.	AUSTRALIA	3,845	2,877	370.0	48.2	23.4	Frt.	21	1,000	1897	Chicago, Ill.	Cleveland, Ohio.
216290		St. s.	Automato	85	57	72.0	23.4	0.1	Tow.	0	1004	1904	Athens, N. Y.	New York, N. Y.
106513		St. p.	Avalon	600	462	101.0	31.0	0.0	Pas.	20	400	1888	Wilmington, Del.	Baltimore, Md.
107171		St. s.	Avalon	20	14	70.1	14.4	5.0	Fer.	5	1895	1895	Nyaak, N. Y.	Romers Point, N. J.
210010	LOPR	St. s.	Avalon	891	512	100.0	41.0	13.7	Pas.	21	650	1912	Hoguliam, Wash.	San Francisco, Cal.

¹ Formerly st. s. A. O. Van Raalte.

² Formerly st. s. George P. Taylor.

³ Formerly British st. s. Atenas.

⁴ Formerly st. y. (a) Vixon.

⁵ Formerly st. s. (b) Adroit.

⁶ Formerly st. s. (a) Augusta.

⁷ Formerly st. s. (b) Solicitor.

⁸ Formerly st. s. Ruth.

¹ Formerly st. s. Robert Main.

² Formerly st. p. Colorado.

³ Formerly Belgian st. s. Iris.

⁴ Formerly st. s. George II., Jr.

⁵ Formerly st. p. Sam Sloan.

⁶ Formerly st. s. David II.

⁷ Formerly st. s. Ivaldo.

¹¹ Formerly st. y. (a) Augusta.

¹² Formerly st. (b) Bersele Ross.

¹³ Formerly st. y. Egret.

¹⁴ Formerly st. s. Sea King.

¹⁵ Formerly st. s. Cochecco.

¹⁶ Formerly st. p. Matcawan.

¹⁷ Formerly st. s. Haverstraw.

¹⁸ Formerly st. s. James McAllister.

MERCHANT STEAM VESSELS OF THE UNITED STATES—Continued.

Official No.	Signal letters.	Rlg.	Name of vessel.	Gross tonnage.	Net tonnage.	Length.	Breadth.	Depth.	Service.	Crew.	Indicated horsepower.	When built.	Where built.	Home port (where permanent document issued).
						Feet.	Feet.	Feet.						
107813		St. p.	Avoca	7	6	56.6	11.8	1.9	Fsh.	4	1902	Avoca, N. C.	Elizabeth City, N. C.
105733		St. s.	Avon	1,417	1,147	251.1	35.4	15.1	Frt.	10	800	1877	Buffalo, N. Y.	Ogdensburg, N. Y.
106627		St. s.	Aztec	834	653	180.0	33.3	13.9	Frt.	12	785	1859	Marino City, Mich.	Duluth, Minn.
107547	KPWD	St. s.	AZTEC	3,727	2,345	349.2	43.0	26.6	Fsh.	41	4,400	1894	Newcastle, England	New York, N. Y.
107775		St. s.	Aztec	26	13	58.0	12.0	5.0	Tow.	3	1902	Picolata, Fla.	Jacksonville, Fla.
107784	KRVJ	St. y.	Aztec	848	576	221.4	30.0	15.3	Yct.	53	1902	Elizabeth, N. J.	Boston, Mass.
B.														
204341		St. s.	B.	26	17	53.0	11.6	0.0	Pas.	3	100	1907	New York, N. Y.	New York, N. Y.
92992		St. p.	B. B.	97	72	100.0	24.0	3.0	Fer.	4	1899	Jeffersonville, Ind.	Chicago, Ill.
3651		St. s.	B. B. Inman	89	60	81.0	19.0	10.0	Tow.	3	375	1885	Port Huron, Mich.	Duluth, Minn.
85620		St. s.	B. B. Odell, Jr.	42	21	64.0	12.5	7.3	Tow.	4	1830	Eddyville, N. Y.	New York, N. Y.
206900		St. p.	B. B. Phillips	50	80	108.0	22.5	4.1	Frt.	6	1909	Lumber City, Ga.	Brussels, Ga.
204381		St. s.	B. F. BERRY	6,188	4,775	480.0	52.0	30.0	Frt.	24	1,600	1908	Lorain, Ohio	Duluth, Minn.
2801		St. s.	B. F. BRUCE	35	17	68.2	15.1	7.7	Tow.	3	1873	Buffalo, N. Y.	Chicago, Ill.
202839		St. s.	B. F. JONES	6,939	5,492	530.0	50.2	32.0	Frt.	21	1,700	1906	Ecorse, Mich.	Duluth, Minn.
205738		St. p.	B. F. JONES, JR.	91	91	133.0	20.0	4.5	Frt.	12	450	1938	Pittsburgh, Pa.	Pittsburgh, Pa.
211175		St. s.	B. F. Macomber	180	77	138.0	22.8	10.5	Fsh.	30	675	1913	Noank, Conn.	Newport, R. I.
208382		St. p.	B. F. YOAKUM	1,103	1,103	308.0	53.8	7.0	Pas.	11	750	1910	Dubuque, Iowa	St. Louis, Mo.
76694		St. p.	B. L. Winchell	1,343	1,276	361.0	41.0	11.5	Fer.	19	790	1887	Wilmington, Del.	Do.
209735	LCJD	St. s.	B. H. B. Hubbard, jr.	276	142	141.5	22.8	11.3	Frt.	29	600	1912	Reedville, Va.
3195		St. s.	B. S. Cronin	10	8	41.3	11.7	5.8	Tow.	3	1892	Brooklyn, N. Y.	New York, N. Y.
3045		St. p.	B. S. Ford	417	318	104.5	27.2	8.5	Pas.	31	584	1877	Wilmington, Del.	Baltimore, Md.
3233		St. s.	B. T. Haviland	103	61	90.5	21.0	10.0	Tow.	10	271	1883	Brooklyn, N. Y.	Duluth, Ohio
3971		St. s.	B. LYMAN SMITH	4,271	3,017	380.0	50.0	28.0	Frt.	21	1,600	1903	Lorain, Ohio	New York, N. Y.
3520		St. s.	Baby	20	10	53.0	10.5	3.8	Tow.	3	1891	Berkley, Va.	Oswego, N. Y.
206420		St. p.	Baby Ross	30	30	70.0	20.2	3.1	Tow.	5	80	1909	Fort Benton, Mont.	Washington, D. C.
203488		St. s.	BARYLON	1,310	890	188.5	45.1	10.5	Fer.	7	1,000	1906	Wilmington, Del.	Great Falls, Mont.
3957		St. s.	BARUDA	132	90	85.0	19.1	11.0	Tow.	7	350	1902	Seattle, Wash.	San Diego, Cal.
105102		St. s.	Balley	24	15	46.5	14.0	5.7	Tow.	3	1872	Elizabethport, N. J.	New York, N. Y.
204289		St. p.	Balley Gatzert	612	530	194.3	32.8	8.0	Pas.	34	1,300	1907	Portland, Ore.	Portland, Ore.
213253		St. s.	BAINBRIDGE	313	202	107.7	25.0	8.4	Pas.	10	650	1915	Seattle, Wash.	Seattle, Wash.
212944	LPDW	St. s.	BALHOA	015	372	160.0	29.1	12.5	Pas.	35	800	1901	Pasley, Scotland	San Diego, Cal.
3752		St. p.	Bald Eagle	468	468	200.5	34.2	5.5	Pas.	40	498	1899	Madison, Ind.	St. Louis, Mo.
202003		St. p.	Baldwin	218	137	109.0	23.7	5.2	Pas.	6	99	1905	Mobile, Ala.	Pensacola, Fla.
201095		St. s.	BALL BROTHERS	5,733	4,438	480.0	52.0	39.0	Frt.	23	1,600	1905	Lorain, Ohio	Duluth, Minn.
2413	KLDS	St. y.	BALLYMENA	145	72	134.7	17.5	11.5	Yct.	12	800	1888	Bristol, R. I.	New York, N. Y.
2570		St. p.	Ballo	637	443	161.4	32.5	11.9	Fer.	6	325	1863	Greenpoint, N. Y.	New York, N. Y.
3181		St. p.	Ballo	398	289	145.0	30.0	7.3	Fer.	6	600	1891	Wilmington, Del.	Philadelphia, Pa.
3634		St. s.	BALTO	72	30	72.0	17.0	8.1	Tow.	4	1894	Philadelphia, Pa.	Do.
206917		St. s.	Baltic	131	78	99.0	23.0	0.0	Frt.	0	300	1909	Millard, Del.	New York, N. Y.
2650		St. s.	Baltimore	50	29	80.6	18.5	7.0	Tow.	0	600	1852	Baltimore, Md.	Baltimore, Md.
3207		St. p.	Baltimore	1,080	922	102.0	30.0	12.6	Fer.	7	625	1882	Wilmington, Del.	New York, N. Y.
3584		St. s.	BALTIMORE	177	83	105.3	22.1	10.5	Tow.	17	500	1893	Sparrows Point, Md.	Baltimore, Md.
203700		St. s.	BALTIMORE	81	55	84.5	18.0	8.2	Tow.	5	330	1906	Baltimore, Md.	Do.
208787		St. s.	BALTIMORE	45	31	61.0	16.0	8.0	Fsh.	0	55	1911	Lorain, Ohio	Chicago, Ill.
90312		St. s.	Bangor	188	100	121.0	25.0	7.6	Frt.	7	250	1871	Portland, Conn.	New York, N. Y.
204328	KWFT	St. s.	Bandon	612	350	172.8	39.7	11.0	Frt.	19	1907	North Bend, Ore.	San Francisco, Cal.
212571	LDPII	St. s.	BANTU	4,188	2,601	390.0	47.0	28.3	Frt.	38	2,700	1901	Walsend-on-Tyne, Eng.	New York, N. Y.
3699		St. s.	Bantu	19	9	53.0	12.0	3.5	Tow.	3	1893	Washington, N. C.	New York, N. Y.
8844	KPWF	St. s.	BARACOUTA	2,162	1,749	275.0	35.5	10.0	Pas.	43	1,000	1883	Glasgow, Scotland	New York, N. Y.
140889		St. p.	Barrett	013	620	210.0	37.0	6.0	Tow.	36	1,500	1889	Madison, Ind.	Cincinnati, Ohio
3280		St. s.	Bartholdi	25	17	62.0	12.3	4.4	Pas.	3	1884	Brooklyn, N. Y.	Washington, D. C.
79642		St. p.	BART TULLY	63	63	109.0	21.3	5.6	Tow.	16	225	1891	Dubuque, Iowa	Memphis, Tenn.
201104		St. s.	BATAVIA	202	168	98.1	28.3	7.0	Frt.	5	250	1904	Buffalo, N. Y.	Buffalo, N. Y.
205010		St. s.	BATH	204	102	89.0	25.1	12.2	Tow.	4	600	1908	Newport News, Va.	New York, N. Y.
7721	LDWS	St. p.	Bath City	74	39	83.3	10.5	5.2	Tow.	4	1901	Sturgeon Bay, Wis.	Detroit, Mich.
212880	KWSF	St. s.	BATON ROUGE	4,073	3,004	378.0	52.5	28.1	Frt.	29	1,500	1913	Newcastle-on-Tyne, Eng.	New York, N. Y.
3141		St. s.	Battler	153	104	108.4	22.0	0.4	Tow.	10	385	1881	Philadelphia, Pa.	Do.
14407		St. s.	Bauerlino	33	10	62.6	15.0	0.0	Tow.	5	1882	Camden, N. J.	Do.
212888	LFCH	St. s.	BAYAMO	3,290	2,054	350.0	45.0	24.1	Fer.	45	490	1898	W. Hartlepool, England	Do.
3068	JFHG	St. p.	Bay City	1,283	933	230.0	30.8	13.0	Fer.	13	800	1878	San Francisco, Cal.	San Francisco, Cal.
127432		St. s.	Bay Island	99	07	61.2	12.5	5.9	Pas.	3	1900	Pacoma, Wash.	Pacoma, Wash.
3340		St. s.	Bay Point	23	17	57.7	10.8	4.3	Tow.	2	1894	Fall River, Mass.	Portsmouth, N. H.
186205	KJVV	St. s.	Bay Point	1,369	1,075	265.0	33.0	24.0	Fer.	10	850	1891	West Superior, Wis.	Belfast, Me.
210174		St. p.	Bay Queen	136	136	147.1	28.0	4.0	Pas.	14	125	1912	Ironton, Ohio	Cincinnati, Ohio
2300		St. s.	Bay Ridge	112	70	87.0	19.0	7.8	Fer.	6	1907	Wilmington, Del.	New York, N. Y.
95243		St. s.	Bay Ridge	15	7	44.2	12.1	6.0	Tow.	3	60	1872	Buffalo, N. Y.	Do.

1 Formerly Hawaiian st. s. Aztec.

2 Formerly st. p. Mary Hill.

3 Formerly st. s. Henry B. Heath.

4 Formerly st. p. John W. Garrett.

5 Formerly st. s. Annie Williams.

6 Formerly Mexican st. s. Manuel Herreras.

7 Formerly st. y. Ballymena.

8 Formerly st. y. Hellmere.

9 Formerly st. s. Lantre.

10 Formerly st. s. Middlesex.

11 Formerly British st. s. Bantu.

12 Formerly British st. s. Barracouta.

13 Formerly Hawaiian st. s. Barracouta.

14 Formerly st. p. Louis Houck.

15 Formerly st. p. Joy Patton.

16 Formerly st. s. J. Bommer.

17 Formerly German st. s. Osage.

18 Formerly st. s. Kensington.

19 Formerly British st. s. Turkistan.

20 Formerly Cuban st. s. Bayamo.

21 Formerly st. s. Crest.

22 Formerly st. s. E. B. Bartlett.

23 Formerly st. s. H. M. Green.

24 Formerly st. s. South Baltimore.

25 Formerly st. s. Jack T.

MERCHANT STEAM VESSELS OF THE UNITED STATES—Continued.

Official No.	Signal letters.	Rtg.	Name of vessel.	Gross tonnage.	Net tonnage.	Length.	Breadth.	Depth.	Service.	Crew.	Indicated horsepower.	When built.	Where built.	Home port (where permanent document issues).
204213		St. s.	BAY RIDGE.....	862	686	182.3	45.0	10.6	For.	10	1,000	1007	Wilmington, Del.	New York, N. Y.
3480		St. p.	Bay State.....	21	21	63.0	25.0	3.0	Pld.	3		1874	Baginaw, Mich.	Port Huron, Mich.
3645	KMFD	St. p.	Bay State.....	2,202	1,555	281.2	42.1	15.6	Pas.	74	1,200	1895	Bath, Mo.	Boston, Mass.
76333	KHJF	St. s.	BAY STATE.....	1,245	914	265.0	36.0	22.0	Frt.	10	800	1890	Superior, Wis.	Belfast, Mo.
10334	KJFS	St. s.	BAY VIEW.....	1,390	1,075	265.0	33.0	24.0	Frt.	30	825	1891	West Superior, Wis.	Do.
212341	LDWT	St. s.	BAYWAY.....	5,083	3,051	385.3	62.4	28.6	Tnc.	39	1,500	1913	Klail, Germany.....	New York, N. Y.
209741	LOFV	St. s.	BAYAMON.....	2,651	1,992	247.0	43.7	29.3	Frt.	28	1,350	1912	Ecorse, Mich.	Do.
208113		St. s.	Bayfield.....	75	42	71.5	18.0	0.7	Tow.	0		1909	Bayfield, Wis.	Duluth, Minn.
211559		St. s.	BAYONNE.....	1,344	907	182.8	46.2	17.0	For.	14	1,450	1913	Wilmington, Del.	New York, N. Y.
3781		St. p.	BAYONNE CITY.....	414	339	125.0	30.0	9.0	For.	6	228	1899	do.	Do.
77418		St. s.	Baysinger.....	62	42	74.9	17.6	7.0	Pas.	9		1900	Manitowoc, Wis.	St. Louis, Mo.
3932		St. s.	BEAR.....	31	13	44.0	11.0	6.5	Pas.	4		1901	Douglas, Alaska.....	Tacoma, Wash.
207042	LBHM	St. s.	BEAR.....	4,607	2,779	357.5	47.0	26.4	Pas.	70	4,000	1910	Newport News, Va.	San Francisco, Cal.
76351		St. s.	Beatrice.....	29	11	47.4	16.0	6.3	Tow.	3		1882	Essex, Mass.	Boston, Mass.
209733		St. s.	Beatrice Paer.....	80	60	67.0	18.0	9.6	Frt.	4	353	1912	Anacortes, Wash.	Pt. Townsend, Wash.
202794		St. s.	Beatrice Bush.....	212	124	94.0	25.3	12.6	Tow.	7	750	1905	Noank, Conn.	New York, N. Y.
3547		St. s.	Beaver.....	29	19	48.0	15.1	6.0	Psh.	6		1892	Ballard, Wash.	Seattle, Wash.
115920		St. p.	Beaver.....	70	49	60.0	13.5	5.6	Pas.	9	162	1893	Westerly, R. I.	Moluth, Ala.
155225		St. s.	Beaver.....	121	80	98.4	16.6	6.6	Pas.	11	350	1892	Grand Haven, Mich.	Grand Haven, Mich.
202833		St. p.	Beaver.....	421	367	152.0	31.0	6.6	Pas.	11	500	1906	Portland, Oreg.	Portland, Oreg.
207043	LBHN	St. s.	BEAVER.....	4,507	2,779	357.5	47.0	20.4	Pas.	80	4,000	1910	Newport News, Va.	San Francisco, Cal.
3684		St. p.	Beaver Tall.....	284	196	110.0	26.0	11.0	For.	9	175	1896	Wilmington, Del.	Newport, R. I.
3514		St. p.	Beder.....	25	25	66.0	16.0	3.0	Tow.	3		1891	Moline, Ill.	Peoria, Ill.
3251		St. s.	Bee.....	241	104	109.4	20.3	14.0	Tow.	0	400	1883	Tottenville, N. Y.	New York, N. Y.
204481	KWHF	St. s.	Bee.....	662	375	175.5	38.4	12.6	Frt.	10	450	1907	Aberdeen, Wash.	San Francisco, Cal.
77186		St. s.	Beechnut.....	125	105	90.4	15.7	5.5	Chl.	6	60	1893	Canajoharie, N. Y.	Albany, N. Y.
205705		St. s.	Bolderoy.....	14	10	35.5	10.7	3.6	Tow.	2	12	1908	Hoodsport, Wash.	Tacoma, Wash.
206266	LBCQ	St. s.	BELFAST.....	2,157	1,147	320.6	40.0	18.1	Pas.	120	4,000	1909	Bath, Me.	Boston, Mass.
204735		St. s.	BELHAVEN.....	95	65	77.5	19.5	7.5	Tow.	9	250	1907	Philadelphia, Pa.	New York, N. Y.
3759		St. p.	Bella.....	370	185	140.0	33.0	8.0	Pas.	23	400	1896	St. Michael, Alaska.....	St. Michael, Alaska.
3324		St. s.	Bella.....	37	19	60.0	13.5	5.6	Pas.	9	162	1895	Benton Harbor, Mich.	Duluth, Minn.
3710		St. s.	Bello.....	23	10	59.0	15.6	6.5	Tow.	4		1897	New Baltimore, N. Y.	New York, N. Y.
10052		St. s.	Bello McWilliams.....	68	34	73.9	17.8	8.0	Tow.	0		1894	Brooklyn, N. Y.	Do.
207321		St. p.	Belle Vernon.....	90	90	122.0	22.0	4.0	Frt.	12	10	1910	Paducah, Ky.	St. Louis, Mo.
3654		St. p.	Bello of Calhoun.....	451	451	180.9	36.4	4.7	Pas.	52	525	1895	St. Louis, Mo.	Do.
3740		St. p.	Bello of the Bonds.....	405	374	210.0	32.0	7.4	Pas.	34	800	1898	Jeffersonville, Ind.	Do.
81313	KJDN	St. s.	Bellingham.....	333	249	136.0	20.0	10.0	Pas.	11		1891	Portland, Oreg.	Seattle, Wash.
91405	JWOB	St. s.	Beluga.....	508	409	141.8	31.3	16.7	Whl.	41	297	1882	Bath, Mo.	San Francisco, Cal.
3126	JTBL	St. s.	Belvedere.....	440	339	140.0	31.3	17.2	Whl.	42		1890	do.	Seattle, Wash.
3414		St. s.	Belvidere.....	106	63	82.0	20.2	9.8	Pas.	6	350	1888	South Amboy, N. J.	New York, N. Y.
3690		St. p.	Belvidere.....	29	17	80.0	14.5	3.0	Pas.	5	24	1896	Hertford, N. O.	Elizabeth City, N. C.
3390		St. p.	Bon Hur.....	284	284	105.0	30.5	4.8	Pas.	10	421	1887	Harrison, Ohio.....	Vicksburg, Miss.
3425		St. s.	Bon Hur.....	12	6	40.0	11.2	5.1	Tow.	1		1889	Portland, Me.	Portland, Me.
203502		St. p.	Bon Hur.....	46	29	76.0	12.8	3.0	Frt.	4	40	1906	Nono, Alaska.....	Nono, Alaska.
215252	IFGK	St. s.	BENITO JUAREZ.....	503	364	165.0	24.8	11.1	Pas.	27	100	1896	Stockton, Cal.	San Diego, Cal.
200600		St. p.	Benjamin.....	25	18	60.0	14.0	3.2	Pas.	3		1904	Moline, Ill.	Chicago, Ill.
3642		St. s.	Benjamin Franklin.....	489	360	144.8	28.8	10.1	Pas.	13	600	1894	Tottenville, N. Y.	New York, N. Y.
203448		St. s.	BENJAMIN B. OBELL.....	2,011	1,169	203.6	48.8	17.3	Pas.	52	2,500	1911	Wilmington, Del.	Do.
204944		St. s.	BENNINGTON.....	2,285	1,393	244.0	43.2	27.0	Frt.	22	1,350	1908	Ecorse, Mich.	Ogdensburg, N. Y.
3787		St. s.	Berenice.....	68	39	89.7	18.0	6.0	Pas.	0		1899	Mobilio, Ala.	New York, N. Y.
3418		St. s.	BEROEN.....	1,120	740	220.4	37.0	10.0	For.	7	800	1888	Newburgh, N. Y.	Do.
3770	KNRL	St. s.	BERKELEY.....	1,945	1,245	201.4	40.2	14.1	For.	20	1,450	1898	San Francisco, Cal.	San Francisco, Cal.
3930		St. s.	BERKELEY.....	1,076	648	201.2	39.0	10.2	Pas.	30	1,300	1902	Richmond, Va.	New York, N. Y.
3175	JVNR	St. s.	Berkshire.....	2,014	1,433	250.0	38.5	10.0	Pas.	36	1,500	1891	Philadelphia, Pa.	Baltimore, Md.
211149		St. p.	BERKSHIRE.....	4,300	2,918	422.0	50.6	12.9	Pas.	130	5,000	1913	Richmond, Va.	New York, N. Y.
204606	KWJO	St. s.	BERN.....	224	152	104.6	24.0	11.8	Tow.	12	600	1907	Philadelphia, Pa.	Philadelphia, Pa.
210611		St. s.	Bernard.....	74	50	69.7	13.8	8.4	Tow.	6	290	1912	Brooklyn, N. Y.	Do.
202751	KVDW	St. s.	BERNARDVILLE.....	181	129	105.0	24.8	11.1	Tow.	0	840	1900	Port Richmond, N. Y.	New York, N. Y.
3801		St. p.	Bernice.....	51	51	75.0	18.0	10.0	Tow.	9		1899	Clinton, Iowa.....	Evansville, Ind.
3898		St. s.	Bernice.....	18	15	49.0	14.6	4.8	Frt.	3		1901	Norfolk, Va.	Norfolk, Va.
136351		St. s.	Bernice.....	26	13	49.0	14.0	7.5	Tow.	3	84	1893	Brooklyn, N. Y.	New York, N. Y.
3639		St. p.	Bertha.....	92	92	130.0	23.0	3.8	Tow.	13	207	1894	Pittsburgh, Pa.	Pittsburgh, Pa.
3780	KPCW	St. s.	Bertha.....	620	752	185.5	32.5	22.1	Pas.	32	600	1896	Alameda, Cal.	Tacoma, Wash.
202925		St. s.	Bertha.....	60	20	68.0	10.0	7.6	Tow.	4	125	1900	Galveston, Tex.	Galveston, Tex.
210501		St. p.	Bertha H.....	69	49	118.0	24.0	3.0	Gns.	10	223	1912	Nashville, Tenn.	Nashville, Tenn.
201912	KTSJ	St. s.	BERWIND.....	2,589	1,607	283.0	39.3	22.5	Frt.	31	800	1893	Sunderland, England.....	New York, N. Y.
3500		St. s.	Bessie.....	116	79	100.4	25.8	7.1	Pas.	6	100	1892	Athens, N. Y.	Do.
3899		St. s.	Bessie H. Dantzier.....	108	74	90.0	22.0	11.0	Tow.	10	500	1901	Soranton, Miss.	Quitport, Miss.
135984		St. s.	BETHLEHEM.....	2,633	1,902	290.0	40.8	13.6	Pas.	23	1,500	1888	Cleveland, Ohio.....	Buffalo, N. Y.
161708		St. s.	Bethulla.....	67	28	81.4	10.1	8.4	Frt.	7		1893	Boston, Mass.	Boston, Mass.
3770		St. p.	BETSY ANN.....	296	200	165.0	39.0	5.5	Pas.	18	336	1890	Dubuque, Iowa.....	New Orleans, La.

1 Formerly st. s. Joseph L. Colby.
 2 Formerly st. s. A. D. Thomson.
 3 Formerly German st. s. Mohawk.
 4 Formerly st. p. B. M. Shanley.
 5 Formerly *ga. p. J. B. Bradwell.
 6 Formerly st. s. Joe Call.

7 Formerly st. p. (a) Sadle.
 8 Formerly st. p. (b) Caloosa.
 9 Formerly st. s. Oyal Agitator.
 10 Formerly st. s. John Owens.
 11 Formerly st. s. Olive Baker.
 12 Formerly st. s. Willapa.
 13 Formerly st. s. Mary and Helen.

14 Formerly Mexican st. s. Juarez.
 15 Formerly British st. s. Boston City.
 16 Formerly st. s. E. P. Willbur.
 17 Formerly st. y. Varuna.
 † Whaleback.
 ‡ Turbine.

MERCHANT STEAM VESSELS OF THE UNITED STATES—Continued.

Official No.	Signal letters.	Rtg.	Name of vessel.	Gross tonnage.	Net tonnage.	Length.	Breadth.	Depth.	Service.	Crew.	Indicated horse-power.	When built.	Where built.	Home port (where permanent document issues).
						Feet.	Feet.	Feet.						
3064		St. s.	Betsy Ross.....	33	22	57.7	15.5	6.7	Tow.	4	180	1003	Boston, Mass.	Deer Isle, Me.
202321		St. s.	Betsy Ross.....	39	26	54.2	16.1	7.5	Tow.	2	140	1005	Boston, Mass.	Boston, Mass.
77485		St. s.	Betty.....	22	15	48.0	13.8	5.0	Tow.	6	1901	Athens, N. Y.	Albany, N. Y.
205108	KWPT	St. p.	Betty Alden.....	775 ¹	447	183.1	31.0	11.5	Pass.	25	1,000	1908	Boston, Mass.	Boston, Mass.
3189		St. p.	Beverly.....	439	318	145.0	30.0	7.8	Fer.	0	612	1882	Wilmington, Del.	Philadelphia, Pa.
3329	KDFB	St. s.	Beverly.....	1,413	1,012	222.9	35.7	22.2	Pass.	40	1885	Baltimore, Md.	New York, N. Y.
200637		St. s.	Big Four.....	20	13	49.5	14.0	4.0	Tow.	7	1901	Georgetown, S. C.	Georgetown, S. C.
211541	LDFG	St. s.	Bilow.....	218	119	117.8	22.5	11.4	Fsh.	18	450	1013	Quincy, Mass.	Boston, Mass.
212705		St. s.	Bilow.....	30	21	56.8	14.0	4.3	Pass.	2	160	1837	Wilmington, Del.	Do.
05712		St. s.	Binghamton.....	2,143	1,549	265.5	39.7	13.2	Frt.	19	850	1882	Buffalo, N. Y.	Buffalo, N. Y.
201741		St. s.	BINGHAMTON.....	1,462	676	187.5	43.4	16.5	Fer.	7	1,400	1905	Newport News, Va.	New York, N. Y.
210292		St. s.	Bird.....	24	16	55.3	13.0	5.7	Fer.	3	75	1912	Manitowoc, Wis.	Grand Haven, Mich.
205071		St. s.	Birmingham.....	99	48	53.4	14.5	6.0	Fsh.	6	50	1910	Erie, Pa.	Chicago, Ill.
3748		St. s.	Birmingham.....	99	48	53.4	14.5	6.0	Tow.	12	1881	Wilmington, Del.	Jacksonville, Fla.
3308		St. s.	Bismarck.....	124	62	64.0	22.2	10.0	Tow.	7	425	1888	Philadelphia, Pa.	New York, N. Y.
3370		St. s.	Black Diamond.....	91	65	98.3	17.5	7.7	Frt.	2	1887	Wilmington, Del.	Philadelphia, Pa.
3937		St. s.	Black Diamond.....	619	482	152.0	35.7	11.0	Lgt. 8	410	1402	Cleveland, Ohio	Chicago, Ill.	
212100	LDKJ	St. s.	BLACK DIAMOND.....	243	129	97.7	26.6	13.5	Frt.	7	250	1914	Port Elizabeth, N. Y.	New York, N. Y.
3622		St. s.	Black Hawk.....	31	17	80.0	15.0	6.8	Tow.	4	1894	Stillwater, Minn.	Vicksburg, Miss.
206594		*St. p.	Black Hawk.....	125	125	135.0	27.5	4.5	Pass.	18	200	1909	Wabasha, Minn.	Des Moines, Iowa.
3866		St. p.	Black Prince.....	159	100	91.6	10.0	4.0	Pass.	6	90	1001	Evoret, Wash.	Pe. Townsend, Wash.
3721		St. s.	Black Rock.....	1,097	1,536	237.0	43.0	23.0	Frt.	17	650	1837	Port Huron, Mich.	Chicago, Ill.
204875		St. s.	Black River.....	8	7	62.0	11.0	2.8	Frt.	3	1907	Strawhorn Landing, N. C.	Wilmington, N. C.
212637		*St. p.	Black Swan.....	47	47	75.0	22.0	4.3	Frt.	0	1914	Abbeville, Ga.	Savannah, Ga.
211943		*St. s.	BLANSTOWN.....	490	312	123.0	35.0	12.0	Frt.	12	900	1914	Elizabethport, N. J.	New York, N. Y.
3070		St. s.	Blanche.....	64	47	63.4	17.9	10.0	Tow.	9	1878	Philadelphia, Pa.	Wilmington, N. C.
3108		St. s.	Blanche.....	54	27	70.8	18.0	7.8	Tow.	4	1881	Boston, Mass.	Boston, Mass.
3257		St. s.	Blanche.....	97	61	81.0	21.3	0.0	Pass.	0	1883	Nowhera, N. C.	Norfolk, Va.
3831		St. s.	Bluncho A.....	8	5	49.0	8.0	4.0	Tow.	2	1900	Morgan City, La.	Morgan City, La.
3693		St. s.	Bluncho B.....	8	7	30.0	11.0	3.0	Fsh.	2	1894	West Bay City, Mich.	Sandusky, Ohio.
3573		St. s.	Blunco.....	31	0	61.5	15.0	4.7	Frt.	2	1893	Marshfield, Ore.	San Francisco, Cal.
3608		St. s.	Blazer.....	40	23	72.0	18.0	7.0	Pass.	4	1893	Apalachicola, Fla.	Apalachicola, Fla.
3201		St. p.	Block Island.....	757	560	187.2	33.0	11.0	Pass.	14	350	1882	Noank, Conn.	New London, Conn.
3405		St. s.	Blood.....	16	7	41.4	11.8	4.5	Pass.	3	1888	Boston, Mass.	Marblehead, Mass.
110494		St. s.	Bloomsburg.....	87	43	79.4	23.5	8.8	Frt.	4	100	1881	Wilmington, Del.	New York, N. Y.
3839		St. s.	Blue Jay.....	18	12	43.0	13.0	0.2	Mso.	2	1900	Fall River, Mass.	Boston, Mass.
76481		*St. s.	Blue Ridge.....	60	44	78.5	18.4	8.0	Mso.	4	1873	Philadelphia, Pa.	New York, N. Y.
204025		*St. p.	Blue Spot.....	87	57	115.0	23.0	3.7	Tow.	12	1907	Point Pleasant, W. Va.	Paducah, Ky.
2792		St. s.	Blue Stone.....	20	14	53.0	12.0	5.0	Tow.	2	1865	Philadelphia, Pa.	New York, N. Y.
2730		St. s.	Blue Stone Co.....	21	10	55.0	13.5	6.1	Tow.	3	1869	Malden, N. Y.	Do.
3188		*St. p.	Boaz.....	623	623	193.0	44.4	0.5	Tow.	50	1882	Pittsburgh, Pa.	Pittsburgh, Pa.
3720		*St. p.	Bob Dudley.....	190	150	160.0	20.0	3.8	Pass.	29	185	1897	Jeffersonville, Ind.	Nashville, Tenn.
213032		St. s.	Bob Lee.....	9	7	37.5	9.2	3.8	Pass.	1	10	1915	Burlington, Iowa	Des Moines, Iowa.
209150		*St. p.	BOB LEE, Jr.....	260	120	143.0	32.9	5.0	Pass.	10	300	1911	Memphis, Tenn.	New York, N. Y.
2807		St. s.	Bob Stephenson.....	18	9	50.0	13.4	6.1	Tow.	6	1872	Buffalo, N. Y.	Grand Haven, Mich.
3262		St. s.	Bob Teed.....	45	22	61.2	18.7	8.7	Tow.	0	1883	Saugatuck, Mich.	Milwaukee, Wis.
107408		St. s.	BOHEMIA.....	117	70	84.0	10.0	8.8	Tow.	8	450	1898	Philadelphia, Pa.	Philadelphia, Pa.
203260		St. s.	Bohemian.....	72	41	84.0	16.7	8.0	Frt.	3	350	1906	Boston, Mass.	Hartford, Conn.
3314	KDBQ	St. s.	Bohrar.....	234	117	127.1	23.2	0.0	Tow.	0	1885	Philadelphia, Pa.	New York, N. Y.
212010		St. s.	Bolo.....	12	9	35.5	10.0	4.2	Frt.	2	20	1914	Hoquiam, Wash.	Seattle, Wash.
3795		St. s.	Bon Accord.....	42	28	67.3	14.4	5.0	Tow.	9	85	1899	Georgetown, S. C.	Jacksonville, Fla.
3626		St. s.	Bon Ami.....	220	149	108.2	21.8	0.4	Pass.	16	240	1894	Saugatuck, Mich.	Milwaukee, Wis.
3554		St. s.	Bonita.....	73	49	110.2	16.6	0.6	Yot.	0	1832	Dotfort, Mich.	Do.
3630		St. s.	Bonita.....	28	13	50.0	12.5	0.0	Fsh.	4	1894	Boston, Mass.	Boston, Mass.
3846		St. s.	Bonita.....	32	20	58.0	15.0	7.5	Tow.	0	1900	Eagle Harbor, Wash.	San Francisco, Cal.
3722		*St. p.	Boone.....	41	41	81.2	22.4	3.0	Fer.	2	1897	South Point, Ohio.	Cincinnati, Ohio.
3812		St. p.	Boone No. 5.....	39	39	64.7	34.5	4.2	Fer.	3	1900	Constance, Ky.	Louisville, Ky.
204233	KWBN	St. s.	BOOTHBAY.....	334	224	126.0	33.0	10.0	Pass.	11	600	1907	Philadelphia, Pa.	Boston, Mass.
2021		St. s.	Border City.....	84	67	87.3	24.0	8.1	Frt.	4	175	1872	Fall River, Mass.	New York, N. Y.
3407		*St. p.	Borealis Hex.....	89	89	121.5	22.0	4.3	Pass.	4	1888	Stillwater, Minn.	Morgan City, La.
203335	LCFS	St. s.	BORINGEN.....	2,551	1,992	247.0	43.7	29.3	Frt.	31	1,350	1911	Ecorse, Mich.	Wilmington, Del.
200941	KTDG	St. s.	BOSTON.....	3,620	2,461	292.0	63.0	20.4	Frt.	76	5,000	1904	Quincy, Mass.	Fall River, Mass.
210990		St. s.	BOSTON.....	4,181	3,283	350.0	48.1	30.0	Frt.	20	2,000	1915	Cosco, Mich.	Buffalo, N. Y.
130512	KHSB	St. s.	Bozell.....	311	185	125.0	23.0	14.7	Tow.	12	650	1910	Cordon, N. Y.	Boston, Mass.
3010		St. s.	Bozker.....	125	85	67.5	23.0	10.3	Tow.	6	200	1902	Tottenville, N. Y.	New York, N. Y.
20244		St. s.	Bozker No. 2.....	170	122	95.4	25.8	11.3	Frt.	11	570	1904	Do.	Do.
3009		St. s.	BOUND BROOK.....	1,016	601	200.0	44.0	17.3	Fer.	8	1,000	1901	Wilmington, Del.	Do.
3485		St. p.	Bowery Bay.....	432	338	130.0	32.8	11.0	Fer.	5	464	1890	Oreenpoint, N. Y.	Do.
204497	KWHN	St. s.	Bowdoin.....	760	448	192.1	38.8	13.8	Frt.	21	1907	Prosper, Ore.	San Francisco, Cal.
3828	KPHW	St. s.	Bowhead.....	381	213	133.5	29.5	10.1	Frt.	14	265	1871	Christiana, Norway	Do.
201410		*St. p.	Bowling Green.....	123	123	122.0	32.0	5.0	Pass.	22	580	1904	Joffersonville, Ind.	Evansville, Ind.
3777	KPBF	St. s.	Boxer.....	210	121	113.7	25.3	13.5	Tow.	14	550	1899	East Boston, Mass.	Philadelphia, Pa.

1 Formerly st. s. John Duff.

2 Formerly st. s. Baltimore.

3 Formerly st. s. H. J. Jewett.

4 Formerly st. s. Minnie R.

5 Formerly Mexican st. s. Asturias.

6 Formerly st. s. Bertha Wallace.

7 Formerly st. s. Ridgway Park.

8 Formerly st. s. Jacob Myers.

9 Formerly st. s. Edwin Hawley.

10 Formerly st. s. Albert H. Ellis.

11 Formerly st. s. H. and W. 2.

12 Formerly st. s. Robert Rogers.

13 Formerly Norwegian st. s. Haardraede.

MERCHANT STEAM VESSELS OF THE UNITED STATES—Continued.

Official No.	Signal letters.	Rig.	Name of vessel.	Gross tonnage.	Net tonnage.	Length.	Breadth.	Depth.	Service.	Crew.	Indicated horsepower.	When built.	Where built.	Home port (where permanent document issued).
212587	LDQK	St. s.	BRABANT.....	2,773	1,758	309.3	40.2	28.2	Tnk.	27	1,500	1890	Newcastle, Eng.	Port Arthur, Tex.
3833		*St. p.	Braddock.....	150	85	135.0	21.0	4.0	Pas.	14	1900	Elizabeth, Pa.	Pittsburgh, Pa.
213121	LFCT	St. s.	BRADFORD.....	6,303	3,931	426.9	54.6	29.8	Tnk.	33	2,500	1908	Jarrow, Eng.	New York, N. Y.
207685		St. s.	Bradley.....	112	63	73.0	19.8	8.2	Tow.	5	1910	Perth Amboy, N. J.	Do.
3753		St. s.	Bradwell.....	30	27	64.0	18.2	8.4	Tow.	5	1898	Mantoloking, N. J.	New Orleans, La.
202277		St. s.	Bramble.....	20	8	48.4	11.2	4.5	Pas.	2	1870	Baltimore, Md.	Elizabeth City, N. C.
2002		St. s.	Brandon.....	47	23	72.0	10.2	7.3	Tow.	4	1874	New York, N. Y.
3915		St. s.	BRANDON.....	1,062	639	200.5	37.0	17.3	Pas.	20	1,200	1902	Wilmington, Del.	Do.
207301	LFM Q	St. s.	BRANDON.....	2,431	1,431	244.0	43.2	27.2	Frt.	20	1,400	1910	Wyandotte, Mich.	Boston, Mass.
3318		St. s.	Brandywine.....	407	215	177.5	25.1	8.5	Pas.	14	1,000	1885	Wilmington, Del.	Wilmington, Del.
77136		St. s.	Brandywine.....	57	28	65.2	17.0	8.8	Tow.	7	1891	Philadelphia, Pa.	Philadelphia, Pa.
3925		St. s.	BRANSFORD.....	4,657	3,390	414.0	50.0	29.0	Frt.	23	1,500	1902	West Bay City, Mich.	Cleveland, Ohio.
3467	KJFC	St. s.	BRAZIL.....	2,180	1,635	270.1	40.2	21.0	Frt.	19	1,000	1890	Buffalo, N. Y.	Duluth, Minn.
204660	KWJN	St. s.	BRAZOS.....	6,390	4,077	401.0	51.0	20.3	Pas.	90	0,250	1907	Newport News, Va.	New York, N. Y.
211613	LDFFH	St. s.	BREAKER.....	248	119	117.8	22.5	11.0	Fsh.	18	450	1913	Quincy, Mass.	Boston, Mass.
3120	JFRS	St. s.	Breakwater.....	1,005	793	201.0	30.0	19.3	Frt.	40	1,432	1880	Chester, Pa.	San Francisco, Cal.
204704	KWLF	St. s.	BREKIN.....	149	65	69.0	16.0	6.0	Frt.	24	1907	Milton, Del.	Wilmington, Del.
3523		St. s.	BREMEN.....	1,262	822	210.0	40.2	10.0	Fer.	7	1,000	1891	Newburgh, N. Y.	New York, N. Y.
202090		St. p.	Brewster.....	447	348	130.5	27.5	11.2	Fer.	7	500	1903	Boston, Mass.	Boston, Mass.
203341		St. s.	BRIDGTON.....	240	163	109.2	24.0	14.7	Tow.	7	700	1900	Wilmington, Del.	New York, N. Y.
211905		St. s.	BRIDGTON.....	774	520	142.6	38.1	14.0	Fer.	6	700	1913	Philadelphia, Pa.
120775		St. s.	Brier.....	87	59	99.7	16.5	6.2	Cal.	4	1882	Chicago, Ill.	Chicago, Ill.
3581		St. s.	Brigantine.....	67	44	86.0	18.0	4.8	Pas.	0	1893	Philadelphia, Pa.	Charleston, S. C.
2884		St. s.	Brilliant.....	44	22	64.5	16.0	7.2	Tow.	4	1873	New York, N. Y.
3955		St. s.	BRIILLIANT.....	81	65	74.0	18.0	0.0	Tow.	0	600	1903	Philadelphia, Pa.
211620	LDGB	St. s.	BRIILLIANT.....	2,490	1,290	250.0	43.0	20.0	Tnk.	27	1,300	1913	Lorain, Ohio.	New York, N. Y.
212601	LDQV	St. s.	BRINDILLA.....	4,170	2,650	354.1	45.1	30.0	Tnk.	31	1,700	1894	Bredow, Germany	Do.
3849		St. p.	BRINKHOFF.....	317	200	111.0	27.5	11.5	Fer.	5	300	1899	Newburgh, N. Y.	Albany, N. Y.
3417		St. s.	Bristol.....	103	51	83.0	10.0	8.2	Tow.	10	442	1889	Philadelphia, Pa.	Perth Amboy, N. J.
3402		St. s.	Bristol.....	48	24	69.0	16.0	6.0	Fer.	6	1893	Philadelphia, Pa.
3870		St. s.	Bristol.....	48	21	67.0	10.0	6.2	Pas.	4	1901	Bristol, Mo.	Bridport, Conn.
21471		St. p.	Bristol.....	424	260	175.1	27.0	0.0	Pas.	20	400	1897	Wilmington, Del.	Philadelphia, Pa.
202005		St. p.	BRISTOL.....	257	181	106.3	24.0	11.2	Tow.	2	225	1905	Newport, R. I.
212678		St. s.	BRISTOL.....	284	193	118.3	24.0	13.5	Frt.	13	200	1914	Port Richmond, N. Y.	Pall River, Mass.
3105		St. s.	Britannia.....	115	78	100.0	21.0	0.5	Tow.	7	325	1870	Newburgh, N. Y.	Albany, N. Y.
3231		St. s.	Britannia.....	60	33	70.0	16.0	7.8	Tow.	4	1883	Baltimore, Md.	Apalachicola, Fla.
3500	KPIG	St. s.	BRITANNIA.....	249	150	126.5	25.0	12.5	Tow.	10	650	1890	Sparrows Point, Md.	Baltimore, Md.
100447		St. s.	BRITANNIA.....	24	10	59.8	14.0	6.1	Frt.	4	100	1897	New Orleans, La.	Mobile, Ala.
203237		St. s.	BRITANNIA.....	701	401	164.0	45.0	17.0	Pas.	21	1,500	1900	Wyandotte, Mich.	Detroit, Mich.
211621		St. s.	BRITANNIA.....	140	80	92.0	23.4	9.2	Tow.	5	315	1914	Noank, Conn.	New York, N. Y.
3493		St. s.	BRITON.....	2,348	1,875	296.2	40.4	21.1	Frt.	25	1,200	1891	Cleveland, Ohio.	Duluth, Minn.
78120		St. p.	Broadway.....	755	570	170.0	34.7	13.0	Fer.	6	530	1869	New York, N. Y.	New York, N. Y.
157088		St. s.	BROOKLYN.....	1,267	909	178.2	11.0	22.4	Fer.	38	1882	Baltimore, Md.	Do.
204732		St. s.	BROKATE.....	140	112	91.4	26.2	6.2	Frt.	5	45	1900	Toledo, Ohio.	Detroit, Mich.
3284		St. s.	Bronx.....	32	10	59.5	16.5	6.3	Tow.	4	1894	Brooklyn, N. Y.	Boston, Mass.
120580		St. p.	Bronx.....	445	337	141.1	20.0	9.2	Fer.	6	415	1881	New York, N. Y.
150588		St. s.	Bronx.....	57	45	78.4	17.5	6.8	Pas.	0	60	1892	Mystic, Conn.	Albany, N. Y.
200990		St. s.	Bronx.....	11	7	47.6	10.7	4.0	Pas.	3	(?)	New York, N. Y.	New York, N. Y.
202349		St. s.	Bronx.....	1,954	1,320	246.4	40.1	18.4	Fer.	15	3,500	1905	Sparrows Point, Md.	Do.
202380		St. s.	Bronx.....	218	148	98.3	28.0	12.0	Tow.	7	1,000	1911	Newburgh, N. Y.	Do.
211528		St. s.	Bronx.....	51	30	57.3	20.0	7.0	Tow.	5	100	1913	Tottenville, N. Y.	Do.
3313		St. p.	BROOKLYN.....	930	736	100.0	30.0	13.3	Fer.	8	515	1885	Brooklyn, N. Y.	Do.
3019		St. s.	BROOKLYN.....	154	105	90.7	22.2	11.2	Tow.	0	345	1902	Newburgh, N. Y.	Do.
31705		St. s.	BROOKLYN.....	333	210	137.0	34.1	10.5	Pas.	18	450	1901	Abdeen, Wash.	San Francisco, Cal.
202110		St. s.	BROOKLYN.....	1,054	1,329	240.4	40.1	18.4	Fer.	15	3,500	1905	Sparrows Point, Md.	New York, N. Y.
207864	LDQF	St. s.	BROOKLYN.....	184	131	91.7	24.1	12.1	Fer.	7	800	1910	Philadelphia, Pa.	Do.
3744		St. s.	Bruce.....	10	7	58.2	11.0	3.5	Tow.	4	1882	Washington, N. C.	Washington, N. C.
3206		St. s.	Brunette.....	10	5	33.0	10.4	4.0	Fer.	3	1882	Canton, Mo.	Boston, Mass.
3749	KNJD	St. s.	Brunswick.....	512	349	161.3	34.4	12.2	Pas.	21	1898	1898	North Bend, Oreg.	San Francisco, Cal.
81540		St. s.	Brunswick.....	89	67	00.0	22.0	0.0	Frt.	5	1890	Wilmington, Del.	Georgetown, S. C.
130098	JSIT	St. s.	Brunswick.....	2,205	1,667	273.0	38.0	23.2	Frt.	27	1,600	1877	Chester, Pa.	Tampa, Fla.
3040		St. s.	Dryn Mawr.....	74	60	77.0	19.5	8.7	Tow.	7	250	1903	Camden, N. J.	Philadelphia, Pa.
3835	KPBT	St. s.	Buccaneer.....	220	120	114.1	25.0	14.5	Tow.	12	700	1900	Boston, Mass.	Baltimore, Md.
3040		*St. p.	Buck Lindsay.....	14	14	60.0	13.0	4.0	Tow.	2	57	1902	Decatur, Ala.	Brashear, La.
3174		St. s.	Buckeye.....	87	59	61.6	18.8	7.1	Pas.	5	40	1890	Seattle, Wash.	Seattle, Wash.
3043		*St. p.	Buckeye.....	74	74	103.1	25.4	3.3	Fer.	1	1890	West Wheeling, Ohio.	Pittsburgh, Pa.
3871		St. s.	Buckeye.....	32	22	55.8	14.2	6.4	Fsh.	3	1901	Lorain, Ohio.	Cleveland, Ohio.
210217		St. s.	Buckeye Belle.....	14	9	59.3	12.3	3.0	Pas.	2	14	1895	Toledo, Ohio.	Do.

1 Formerly (a) Gorman st. s. Oestemünde.

(b) Belgian st. s. Drabant.

2 Formerly German st. s. Hesperus.

3 Formerly st. s. W. P. Runyon.

4 Formerly U. S. Lighthouse st. s. Bramble.

5 Formerly st. s. John Reese.

6 Formerly st. s. Floe.

7 Formerly German st. s. Washington.

8 Formerly st. p. Suc.

9 Formerly (a) st. s. Britannia.

(b) Br. st. s. Britannia.

10 Formerly st. s. Independent.

11 Formerly st. p. (a) James Flak, Jr.

(b) Passaic.

12 Formerly st. s. Danville.

13 Formerly st. p. F. P. James.

14 Formerly st. s. Osprey.

15 Formerly st. s. (a) Wille.

(b) Penn Dell.

(c) st. s. Niagara.

16 Formerly (a) U. S. Niagara

(c) st. s. Niagara.

† It built, 1902.

MERCHANT STEAM VESSELS OF THE UNITED STATES—Continued.

Official No.	Signal letters.	Rtg.	Name of vessel.	Gross tonnage.	Net tonnage.	Length.	Breadth.	Depth.	Services.	Crew.	Indicated horsepower.	When built.	Where built.	Home port (where permanent document issues).
3914		St. s.	Buckingham	25	17	60.0	12.5	0.0	Mso.	4	1901	Belle Isle, La.	Port Arthur, Tex.
212747	LDPW	St. s.	BUENAVENTURA	4,881	3,064	405.0	62.4	27.4	Frt.	39	3,800	1013	Howden on Tyne, Eng.	New York, N. Y.
2809		St. s.	Buffalo	70	39	82.0	10.8	8.0	Tow.	5	1873	Brooklyn, N. Y.	Do.
3704		St. p.	BUFFALO	1,021	765	102.0	30.0	14.0	Fov.	8	800	1897	Wilmington, Del.	Do.
3505		St. s.	BUFFALO	3,951	3,272	351.7	50.5	23.0	Frt.	22	2,257	1893	Buffalo, N. Y.	Buffalo, N. Y.
202683		St. s.	BUFFALO	431	279	101.0	30.2	11.2	Lgt.	0	300	1005	Newport News, Va.	New York, N. Y.
210571		St. s.	BUFFALO	71	37	68.7	17.0	11.0	Tow.	1	300	1012	Cleveland, Ohio	Duluth, Minn.
3381		St. s.	Bulgaria	1,889	1,480	280.3	30.0	21.0	Frt.	10	900	1887	West Bay City, Mich.	Detroit, Mich.
3551		St. s.	Bull River	15	12	30.7	10.4	4.0	Tow.	2	1871	Charleston, S. O.	Charleston, S. O.
157403		St. s.	Bulley	69	40	81.0	21.0	10.2	Tow.	8	1894	Camden, N. J.	New York, N. Y.
204204	KWDT	St. s.	BUNKER HILL	4,770	2,576	375.0	62.2	30.2	Pas.	107	5,000	1007	Philadelphia, Pa.	Boston, Mass.
130633		St. s.	Burgard	13	7	39.0	0.2	4.0	Tow.	2	1893	Buffalo, N. Y.	Buffalo, N. Y.
200140		St. s.	Burger	47	32	60.0	18.0	8.2	Feh.	7	560	1003	Manitowoc, Wis.	Grand Haven, Mich.
13429		St. p.	Burlington	578	506	211.8	27.8	0.0	Pas.	17	1,100	1857	Wilmington, Del.	Philadelphia, Pa.
204945		St. s.	BURLINGTON	2,285	1,393	244.0	43.2	27.0	Frt.	23	1,350	1908	Escore, Mich.	Ogdensburg, N. Y.
201748		St. s.	Burton	122	83	92.8	20.0	0.1	Pas.	0	1905	Tacoma, Wash.	Seattle, Wash.
3732		St. s.	BURTON E. COE	42	20	61.7	14.5	4.9	Tow.	5	1897	Tampa, Fla.	Apalachicola, Fla.
211721		St. s.	Butte	64	64	68.2	22.2	5.0	Pas.	4	125	1013	Astoria, Ore.	Astoria, Ore.
200443		St. s.	Butterfly	39	27	75.0	13.5	4.2	Pas.	2	1903	Portland, Ore.	Portland, Ore.
C.														
203731		St. s.	C. F.	8	0	42.5	10.7	3.0	Pas.	1	76	1906	Tacoma, Wash.	Seattle, Wash.
96607		*St. p.	C. Brusso	55	55	82.0	20.0	3.0	C. Tow.	4	1903	Muscatine, Iowa	Des Moines, Iowa.
126715		St. p.	C. Gallagher	80	43	79.0	20.0	9.0	Pas.	9	1891	Athens, N. Y.	New York, N. Y.
200353		*St. p.	C. Minsinger	170	143	122.0	24.0	5.9	Tow.	0	300	1909	Portland, Ore.	Portland, Ore.
212028	LDRS	St. s.	C. A. CANFIELD	6,350	3,809	403.0	65.5	33.0	Tnk.	34	2,610	1013	Newcastle on Tyne, Eng.	Los Angeles, Cal.
126948		St. s.	C. A. Lorman	41	20	59.0	10.9	8.0	Tow.	3	325	1893	Detroit, Mich.	Detroit, Mich.
208893		St. s.	C. A. Mattison	20	18	57.0	15.5	0.0	Feh.	2	35	1911	Erie, Pa.	Sandusky, Ohio.
120467		St. s.	C. A. Melstor	23	11	64.0	13.5	0.0	Feh.	3	1887	Grand Haven, Mich.	Grand Haven, Mich.
125917		St. s.	C. H. Leigh	118	93	94.8	17.0	3.0	Cnl.	1	1881	Rochester, N. Y.	Burlington, N. J.
127688		St. s.	C. H. Smith	22	15	52.0	12.0	0.0	Tow.	3	1902	Everett, Wash.	Pt. Townsend, Wash.
126488		St. s.	C. B. Strohn	25	16	40.3	14.7	5.3	Tow.	5	1888	West Bay City, Mich.	Grand Haven, Mich.
206210		*St. p.	C. C. Bowyer	73	72	117.8	22.3	3.0	Pas.	5	90	1909	Point Pleasant, W. Va.	Wheeling, W. Va.
127139		St. s.	C. C. Cherry	54	37	68.7	10.4	7.0	Tow.	0	1896	Seattle, Wash.	Seattle, Wash.
116802		St. s.	C. D. Parmelee	91	65	70.3	21.0	7.7	Oys.	0	144	1888	New Haven, Conn.	Providence, R. I.
126998		St. s.	C. D. Thompson	91	45	81.0	10.2	11.0	Tow.	8	350	1893	Port Huron, Mich.	Marquette, Mich.
208873		St. s.	C. E. Bush	20	14	40.0	12.9	5.0	Tow.	2	25	1011	Newburgh, N. Y.	Plattsburgh, N. Y.
126887		St. s.	C. F. Hollman	2,050	1,709	201.0	41.0	10.8	Frt.	17	1,050	1892	West Bay City, Mich.	Port Huron, Mich.
204485		St. s.	C. F. Diepman, Jr.	33	23	67.5	14.0	7.3	Pas.	3	1907	Ferrysburg, Mich.	Detroit, Mich.
127299		St. s.	C. F. Mischler	18	12	51.2	14.0	5.4	Feh.	4	1898	Ashstahula, Ohio	Erie, Pa.
212846		St. s.	C. G. Ackerman	69	67	73.2	22.3	9.7	Tow.	8	300	1913	Tufftonville, N. Y.	New York, N. Y.
202323		St. s.	C. H. CONOVER	203	138	99.0	30.0	12.0	Frt.	7	1905	Athens, N. Y.	Chicago, Ill.
126011		St. s.	C. H. Dimmors	133	105	95.4	17.8	9.1	Cnl.	4	90	1882	do.	Buffalo, N. Y.
126001		St. s.	C. H. Green	694	349	102.6	33.1	12.8	Frt.	14	530	1881	East Enginaw, Mich.	do.
127765		St. s.	C. H. Little	324	241	144.0	28.0	8.0	Frt.	0	175	1903	Detroit, Mich.	Detroit, Mich.
200630		St. s.	C. H. Moore	45	31	72.2	16.0	0.6	Tow.	3	1906	Galveston, Tex.	Galveston, Tex.
127945		St. s.	C. H. Starko	317	266	149.5	30.1	0.7	Frt.	10	410	1881	Millwaukee, Wis.	Port Huron, Mich.
127309		St. s.	C. J. Bos	34	23	59.0	14.6	6.5	Feh.	5	1898	Ferrysburg, Mich.	Grand Haven, Mich.
127662		*St. p.	C. J. Reynolds	71	71	112.2	22.1	2.0	Tow.	9	1901	Proctorsville, Ohio	New Orleans, La.
127037		St. s.	C. L. Doynton	103	51	86.7	21.6	12.1	Tow.	7	892	1894	Port Huron, Mich.	Duluth, Minn.
126677		St. s.	C. L. Haines	125	99	94.0	17.8	8.8	Cnl.	5	150	1890	Lookport, N. Y.	New York, N. Y.
125220		St. s.	C. L. Marchal	108	60	92.5	22.4	8.0	Frt.	7	100	1874	Brooklyn, N. Y.	Do.
120117		St. s.	C. M. Charnley	83	41	78.0	19.0	9.0	Tow.	8	1882	Manitowoc, Wis.	Chicago, Ill.
127608		St. s.	C. M. DEFWY	170	110	94.7	23.1	11.1	Tow.	0	500	1901	Newburgh, N. Y.	New York, N. Y.
128220		St. s.	C. N. Kimpfand	101	65	91.1	22.0	11.4	Tow.	10	350	1892	Camden, N. J.	Do.
126082		St. s.	C. P. Raymond	111	65	85.0	21.5	9.7	Feh.	7	250	1895	do.	Do.
126031		St. s.	C. S. Conklin	70	48	55.2	18.2	5.4	Oys.	7	1881	South Norwalk, Conn.	Bridgport, Conn.
126935		*St. p.	C. U. Shopard	25	12	62.0	18.0	3.3	Tow.	0	1892	Jacksonville, Fla.	Cedar Key, Fla.
127208		St. s.	C. W. Badley	32	17	64.0	15.3	6.5	Frt.	5	1897	Charleston, S. O.	Charleston, S. C.
208798		St. s.	C. W. ADWELL	503	212	104.0	37.0	17.5	Frt.	12	400	1911	Superior, Wis.	Detroit, Mich.
212183		St. s.	C. W. Desmond	47	32	67.0	17.0	6.4	Fsh.	0	60	1914	Erie, Pa.	Buffalo, N. Y.
126722		St. s.	C. W. Jacob	2,062	1,714	298.0	41.0	21.0	Frt.	17	1,000	1891	West Bay City, Mich.	Chicago, Ill.
126574	KDMP	St. s.	C. W. Morse	509	254	154.4	30.0	17.6	Frt.	17	1,050	1880	Bath, Me.	New York, N. Y.
200894		St. p.	C. W. MORSE	4,307	2,800	411.1	60.8	12.8	Pas.	126	1903	Wilmington, Del.	Do.
127051		St. s.	C. W. Ridley	10	7	41.2	11.6	4.6	Frt.	2	1894	Alexandria, Va.	Norfolk, Va.
127029		St. s.	C. W. WATSON	4,300	3,364	380.0	50.0	28.0	Frt.	22	1,450	1902	Lorain, Ohio	Duluth, Minn.
203582		St. s.	C. W. RUSSELL HUBBARD	6,839	5,389	632.0	86.0	31.0	Frt.	20	1906	Cleveland, Ohio	Cleveland, Ohio.
127028		St. s.	C. S. Co. ALPHA	132	85	88.8	18.0	9.0	Frt.	2	300	1895	do.	New York, N. Y.
201038	KTFD	St. s.	Cabrillo	611	387	182.0	32.0	13.5	Pas.	12	1,600	1904	San Pedro, Cal.	Los Angeles, Cal.

¹ Formerly British st. s. Buena Ventura.

² Formerly st. s. (a) Dorothy Annan.

³ Formerly st. s. (b) Geo. D. Kuper.

⁴ Formerly st. s. Nettle Blaker.

⁵ Formerly st. p. John A. Warner.

⁶ Formerly ga. s. Jessie Irlarkins.

⁷ Formerly *st. p. H. W. B.

⁸ Formerly st. s. (a) C. E. Everts.

⁹ Formerly st. s. (b) Jas. A. Lawrence.

¹⁰ Formerly British st. s. C. A. Canfield.

¹¹ Formerly st. s. Richard W. Law.

¹² Formerly st. s. City of Paris.

¹³ Formerly st. s. Henry A. Hawgood.

[†] Composite.

MERCHANT STEAM VESSELS OF THE UNITED STATES—Continued.

Official No.	Signal letters.	Rtg.	Name of vessel.	Gross tonnage.	Net tonnage.	Length.	Breadth.	Depth.	Service.	Crew.	Indicated horsepower.	When built.	Where built.	Home port (where permanent document issues).
127548		St. y.	Cachalot.....	174	150	91.1	21.4	5.6	Yct.	7	1001	1901	Nyaak, N. Y.	New York, N. Y.
122852	LDWK	St. s.	CACIQUE.....	6,202	4,543	394.2	52.3	28.8	Frt.	34	2,100	1010	Sunderland, England.	Do.
122045	LFBT	St. s.	CADDO.....	6,329	3,562	414.5	55.2	30.7	Tnk.	30	3,000	1012	Newcastle-on-Tyne, Eng.	Do.
127664		St. p.	Cadet.....	80	80	117.0	21.0	4.0	Tov.	13	1902	1902	Elizabeth, Pa.	Pittsburgh, Pa.
126876		St. s.	CADILLAC.....	1,263	1,068	183.0	37.2	15.3	Frt.	19	485	1892	South Chicago, Ill.	Duluth, Minn.
127559		St. s.	Cadillac.....	10	11	60.2	13.0	5.8	Frt.	2	1901	1901	Detroit, Mich.	Buffalo, N. Y.
201551		St. s.	Cadillac.....	29	16	61.3	14.2	7.0	Tow.	6	1904	1904	Jacksonville, Fla.	Jacksonville, Fla.
202654	LDSQ	St. s.	CALAMARES.....	7,782	4,555	470.4	55.3	23.1	Pas.	133	3,500	1913	Belfast, Ireland.	New York, N. Y.
209763		St. s.	CALCITE.....	3,000	2,459	416.0	54.2	23.0	Frt.	20	1,700	1912	Wyandotte, Mich.	Detroit, Mich.
204804		St. s.	CALDERA.....	6,328	4,686	504.0	54.0	26.9	Frt.	22	1,800	1908	Bay City, Mich.	Duluth, Minn.
210652		St. s.	Caldera.....	41	23	62.0	17.0	0.6	Fsh.	4	40	1912	Erle, Pa.	Sandusky, Ohio.
81191		St. s.	Caladonia.....	2,107	1,609	277.2	42.0	24.7	Frt.	16	1,030	1888	Marine City, Mich.	Buffalo, N. Y.
126004		St. s.	Caladonia.....	21	12	45.0	13.3	6.2	Wat.	4	1892	1892	Brooklyn, N. Y.	New York, N. Y.
122914	LFDG	St. y.	CALIFORNIA.....	7,574	4,593	455.0	58.0	31.0	Frt.	40	2,500	1936	Sunderland, England	New York, N. Y.
06394	KBNM	St. y.	CALIFORNIA.....	299	203	179.5	22.2	12.0	Yct.	25	2,000	1903	Brooklyn, N. Y.	Los Angeles, Cal.
127446	KQDV	St. s.	CALIFORNIAN.....	5,707	3,716	413.0	51.0	22.0	Frt.	44	2,400	1900	San Francisco, Cal.	New York, N. Y.
202157		St. s.	Callista.....	192	110	117.0	22.0	5.8	Pas.	6	600	1911	Dockton, Wash.	Seattle, Wash.
127409		St. s.	Callender.....	84	57	72.6	17.6	6.2	Pas.	5	1900	1900	Portland, Ore.	Pt. Townsend, Wash.
212642	LDSF	St. s.	CALORIA.....	4,095	2,543	369.3	50.9	30.3	Tnk.	32	1,800	1900	Newcastle, England	New York, N. Y.
140642		St. s.	Calumet.....	35	22	83.0	11.0	4.2	Pas.	5	1870	1870	Ogdensburg, N. Y.	Edenton, N. C.
126838		St. s.	Calumet.....	62	31	73.0	19.6	9.1	Tow.	7	1892	1892	Milwaukee, Wis.	Milwaukee, Wis.
127643		St. y.	Calumet.....	17	6	50.0	11.0	4.9	Yct.	2	75	1902	East Hoothbay, Mo.	Boston, Mass.
201027	KTDQ	St. y.	CALUMET.....	153	87	115.9	17.5	10.3	Yct.	12	1,000	1901	Hoston, Mass.	New York, N. Y.
204447		St. s.	CALUMET.....	4,928	3,073	420.0	52.2	23.0	Frt.	20	1,650	1907	Wyandotte, Mich.	Cleveland, Ohio.
90549	KRLB	St. y.	Calumet II.....	39	20	81.2	12.0	6.4	Yct.	6	1901	1901	New York, N. Y.	Balem, Mass.
127606		St. s.	CALVERT.....	889	604	180.0	40.0	10.3	Pas.	37	1,500	1902	Philadelphia, Pa.	Baltimore, Md.
263492		St. s.	CALVERT.....	103	91	63.1	21.0	11.5	Tow.	6	350	1911	Beth, Md.	Do.
85611	KBNB	St. s.	CALVERT GRAY.....	40	23	71.0	16.0	9.0	Frt.	8	400	1880	Norfolk, Va.	Elizabeth City, N. C.
127768		St. s.	CALVIN AUSTIN.....	3,826	2,853	298.0	60.8	17.8	Pas.	68	2,700	1903	Wilmington, Del.	Boston, Mass.
126337		St. s.	Calvin Tomkins.....	187	120	131.0	28.0	7.5	Frt.	6	470	1888	Port Amboy, N. J.	Newark, N. J.
105818		St. s.	Calvin Whiteley.....	21	13	55.7	13.5	5.7	Tow.	3	1876	1876	Philadelphia, Pa.	Baltimore, Md.
204435		St. y.	Calypso.....	60	41	89.0	14.2	7.9	Yct.	0	600	1907	Cayuga, N. Y.	Oswego, N. Y.
212919	LFDK	St. s.	CAMAGUEY.....	3,071	2,359	358.0	45.0	24.2	Frt.	42	1,850	1903	W. Hartlepool, England.	New York, N. Y.
202070		St. s.	Camano.....	92	62	106.0	18.0	6.1	Pas.	5	1906	1906	Coupeville, Wash.	Seattle, Wash.
5909		St. s.	Cambrla.....	127	97	88.7	20.8	6.8	Oys.	7	1871	1871	Greenport, N. Y.	Greenport, N. Y.
126180		St. s.	Cambrla.....	89	46	84.0	18.6	9.8	Tow.	6	475	1883	Charleston, S. C.	Savannah, Ga.
127100		St. y.	Cambrla.....	48	24	94.0	12.8	5.4	Yct.	3	1894	1894	Oakhosh, Wis.	Milwaukee, Wis.
126668		St. s.	Cambridge.....	834	692	163.3	37.5	10.1	Pas.	27	600	1890	Baltimore, Md.	Baltimore, Md.
127157		St. s.	CAMDEN.....	757	515	146.8	38.0	13.2	Fer.	7	600	1890	Elizabeth, N. J.	Philadelphia, Pa.
204987	KWOO	St. s.	CAMDEN.....	2,153	1,143	320.5	41.0	23.5	Pas.	110	4,000	1907	Bath, Me.	Hoston, Mass.
210374	LOND	St. s.	CAMINO.....	3,308	2,036	298.5	41.0	23.5	Pas.	29	2,050	1912	Long Beach, Cal.	San Francisco, Cal.
207479		St. s.	CANADIANA.....	974	427	209.7	45.0	15.8	Pas.	25	1,100	1910	Buffalo, N. Y.	Buffalo, N. Y.
86004		St. p.	Canarsie.....	228	175	125.7	23.7	8.5	Pas.	6	1888	1888	Westerly, R. I.	New York, N. Y.
126390		St. s.	Canisteo.....	505	639	182.2	34.3	12.2	Frt.	12	400	1886	Mount Clemens, Mich.	Detroit, Mich.
202149		St. s.	CANOPUS.....	4,978	3,770	402.0	50.0	24.0	Frt.	22	1,500	1903	St. Clair, Mich.	Cleveland, Ohio.
127074	KMGW	St. s.	CAPE ANN.....	718	597	171.0	28.0	14.2	Pas.	24	1,600	1895	Philadelphia, Pa.	Hoston, Mass.
126278	KQWF	St. p.	Cape Charles.....	781	460	252.5	36.1	13.0	Drg.	22	1,100	1885	Wilmington, Del.	Quilport, Miss.
207392	LBMD	St. s.	CAPE CHARLES.....	290	201	125.0	25.0	12.5	Pas.	12	800	1910	Camden, N. J.	Capo Charles, Va.
127452	KQFV	St. s.	Cape Cod.....	557	335	151.0	32.1	12.5	Pas.	20	1,000	1900	Essex, Mass.	New York, N. Y.
130617		St. p.	Cape Girardeau.....	691	591	120.0	35.0	0.0	Pas.	39	721	1892	Joffersonville, Ind.	St. Louis, Mo.
127556		St. p.	CAPE MAY.....	714	632	156.0	30.0	13.0	Fer.	6	620	1901	Wilmington, Del.	Philadelphia, Pa.
127352		St. s.	Capella.....	18	9	52.0	11.2	4.8	Frt.	1	1899	1899	Sitka, Alaska	Winnell, Alaska.
103501		St. s.	Capeleton.....	99	62	82.6	24.8	7.8	Frt.	1	1890	1890	Philadelphia, Pa.	New York, N. Y.
157507		St. p.	Capital City.....	652	348	150.2	32.0	9.0	Pas.	11	63	1898	Port Hakeley, Wash.	Portland, Ore.
208044		St. p.	Capital City.....	1,142	701	220.0	42.0	9.3	Pas.	20	1,200	1910	San Francisco, Cal.	San Francisco, Cal.
201104	KVFT	St. y.	CAPITOLA.....	123	83	137.6	19.5	9.7	Yct.	7	600	1904	Toledo, Ohio.	Port Huron, Mich.
127311		St. p.	Captain.....	23	19	57.4	15.3	3.5	Tow.	0	60	1898	Bayou de Galce, La.	New Orleans, La.
81635		St. s.	Captain Bud.....	203	138	124.5	20.2	9.3	Tow.	5	598	1893	Dubuque, Iowa.	Do.
126011		St. p.	Capt. Fritz.....	57	20	99.8	21.6	3.4	Pas.	5	1892	1892	Moss Point, Miss.	Pensacola, Fla.
208899		St. s.	Capt. Hal.....	19	11	47.0	11.3	8.4	Tow.	2	35	1911	Beaumont, Tex.	Port Arthur, Tex.
125968		St. s.	Captain Sam.....	92	59	92.0	21.5	8.8	Tow.	12	1873	1873	Philadelphia, Pa.	Do.
203735		St. s.	Capt. Toby.....	20	14	46.0	14.4	5.7	Tow.	4	75	1906	Solomons, Md.	Washington, D. C.
127001		St. s.	Captain Visger.....	29	15	84.7	12.8	4.4	Pas.	4	1895	1895	Alexandria Bay, N. Y.	Do.
126369		St. p.	Capt. Weber.....	690	569	174.5	36.5	8.0	Pas.	39	350	1892	San Francisco, Cal.	San Francisco, Cal.
200511		St. s.	Capt. Worden.....	12	8	47.5	11.0	4.0	Pas.	3	25	1900	Seattle, Wash.	Nome, Alaska.
126410		St. s.	Capt. M. De Puy.....	136	108	94.6	17.8	9.0	Onl.	4	1887	1887	Buffalo, N. Y.	New York, N. Y.

1 Formerly British st. s. Cacique.
 2 Formerly (a German st. s. Aderna.
 3 Formerly British st. s. Winnipeg.
 4 Formerly st. s. Calamares.
 5 Formerly st. s. William B. Morley.
 6 Formerly British st. s. Alcoa.
 7 Formerly st. y. Hauoli.
 8 Formerly German st. s. Chatham.

9 Formerly st. y. Lancelot.
 10 Formerly st. s. Geo. W. Roper.
 11 Formerly st. s. A. A. Somers Kapella.
 12 Formerly Cuban st. s. Camaguey.
 13 Formerly st. p. Golden Star.
 14 Formerly st. s. George H. Russell.
 15 Formerly st. s. (a New Idelwild.
 16 Spread Eagle.

17 Formerly st. s. Advance.
 18 Formerly st. p. Dalton.
 19 Formerly st. s. William K. Kavanagh.
 20 Formerly U. S. Q. M. D. st. s. Capt. Worden.
 † Composite.
 ‡ Turbine.

MERCHANT STEAM VESSELS OF THE UNITED STATES—Continued.

Official No.	Signal letters.	Rtg.	Name of vessel.	Gross tonnage.	Net tonnage.	Length.	Breadth.	Depth.	Service.	Crew.	Indicated horsepower.	When built.	Where built.	Home port (where permanent document issues).
127460		St. s.	CAPTAIN THOMAS WILSON.	4,710	3,950	Feet. 420.5	Feet. 60.0	Feet. 24.0	Frt.	22	1,300	1900	Port Huron, Mich.	Cleveland, Ohio.
201645 4992	KTNW	St. s. St. s.	CAPTAIN A. F. LUCAS. Capt. Thos. A. P. Champlin.	4,188 24	3,252 12	300.0 64.7	60.0 13.4	21.5 5.8	Tnk. Tow.	31 3	2,800	1904 1862	Richmond, Va. Camden, N. J.	San Francisco, Cal. Baltimore, Md.
202027		*St. p.	Car Float No. 2.	1,374	1,374	265.5	50.2	13.0	Frt.	13	600	1905	Oakland, Cal.	San Francisco, Cal.
127246		St. s.	Cara.	10	13	53.0	10.8	5.8	Yot.	2	1898	1898	Portland, Mo.	Pittsburgh, Pa.
126570	KGMT	St. s.	Caracas.	2,880	1,850	311.0	40.2	20.5	Pns.	69	2,000	1889	Philadelphia, Pa.	Wilmington, Del.
127700		*St. p.	Carcon.	85	85	117.0	23.0	4.5	Tow.	13	289	1902	Elizabeth, Pa.	Pittsburgh, Pa.
127235	KNHW	St. s.	Carib.	19	13	52.0	10.2	5.0	Yot.	3	1898	1908	New York, N. Y.	New York, N. Y.
208503		*St. p.	Caribon.	40	28	57.0	14.9	3.0	Frt.	4	21	1910	Fairbanks, Alaska.	Nome, Alaska.
127187		St. s.	Carlin.	20	3	45.1	12.4	5.2	Fsh.	3	1893	1903	Port Angeles, Wash.	Ketchikan, Alaska.
126575		St. s.	Carl.	33	10	57.0	15.8	7.0	Tow.	3	1889	1889	Milwaukee, Wis.	Cleveland, Ohio.
127678	KRGV	St. s.	CARLISLE.	644	438	157.0	20.0	17.5	Tow.	10	500	1901	Philadelphia, Pa.	Philadelphia, Pa.
205505	KWIT	St. s.	Carlos.	865	541	198.4	39.2	14.8	Pns.	24	700	1905	San Francisco, Cal.	New York, N. Y.
125680		St. s.	Carlotta.	22	11	56.0	13.5	4.5	Pns.	2	1878	1878	Ipswich, Mass.	Salem, Mass.
02720		St. p.	CARMANIA.	321	103	175.0	20.0	7.5	Pns.	14	1890	1890	Newport News, Va.	Louisville, Ky.
203557	LBHK	St. s.	Carmin.	633	401	170.0	38.0	12.3	Frt.	10	1000	1900	Aberdeen, Wash.	San Francisco, Cal.
200039	KSNV	St. s.	CARMINA.	260	148	140.1	21.6	11.6	Yot.	18	900	1903	South Boston, Mass.	New York, N. Y.
116130	KNPB	St. s.	Carol.	32	21	69.5	12.0	7.2	Yot.	3	1891	1891	Nyaok, N. Y.	Do.
25702		St. s.	Carolina.	30	19	65.7	14.2	4.3	Tow.	5	1887	1887	Richmond, Va.	Norfolk, Va.
06172		St. s.	Carolina.	1,304	887	220.0	40.0	13.0	Pns.	20	1,000	1892	Philadelphia, Pa.	Duluth, Minn.
141440	KMTB	St. s.	CAROLINA.	5,993	3,125	381.5	47.8	10.7	Pns.	47	5,000	1890	Newport News, Va.	New York, N. Y.
208344		St. s.	CAROLINA.	334	201	121.0	27.1	8.0	Pns.	18	225	1911	Do.	Norfolk, Va.
6428		St. p.	Carolin.	182	162	104.0	25.0	4.3	Pns.	6	35	1868	Hudson City (Alvardo), Cal.	San Francisco, Cal.
76781		St. s.	Carolin.	63	45	72.5	18.5	7.4	Tow.	6	1875	1875	Brooklyn, N. Y.	New York, N. Y.
85711		St. s.	Carolina.	61	30	70.7	15.7	7.2	Fsh.	0	1882	1882	Grand Haven, Mich.	Grand Haven, Mich.
127405		St. s.	Carolina.	30	21	60.4	15.0	8.0	Tow.	0	20	1890	Ilwaco, R. I.	Providence, R. I.
212423	LDNC	St. s.	CAROLINE.	339	230	103.0	24.0	12.0	Yot.	10	1,000	1914	New York, N. Y.	Toledo, Ohio.
205484		St. s.	Caroline Vinyard.	95	05	92.2	20.5	0.2	Frt.	5	125	1908	Milford, Del.	Wilmington, Del.
210278	LCMN	St. s.	CAROLYN.	3,140	2,443	313.0	40.1	22.0	Frt.	32	1,200	1912	Newport News, Va.	New York, N. Y.
201270	KTIF	St. s.	CAROLYN.	2,241	1,414	289.5	38.2	19.0	Frt.	27	800	1889	Whitby, Eng.	Boston, Mass.
5874		St. s.	Carrie.	27	13	55.4	14.0	0.7	Tow.	4	1869	1869	New Brunswick, N. J.	New York, N. Y.
125741		St. s.	Carrie.	45	22	78.4	16.3	4.2	Frt.	5	1870	1870	Espy, Pa.	Wilmington, Del.
128877		St. s.	Carrie A. Ramsay.	84	42	70.0	18.0	0.0	Tow.	8	150	1892	Perth Amboy, N. J.	Providence, R. I.
120150		St. s.	Carrie A. Hyerson.	72	44	66.0	17.5	7.8	Pns.	8	130	1883	Grand Haven, Mich.	Chicago, Ill.
210109		*St. p.	Carrie H. Selwing.	63	63	100.7	24.0	3.8	Frt.	11	1912	1912	Plaquemine, La.	Brashear, La.
127127		St. s.	Carrie and Mildred.	22	11	50.4	12.5	5.7	Tow.	4	60	1890	South Bristol, Mo.	Gloucester, Mass.
127005		St. s.	CARRIE.	1,749	1,380	280.3	40.0	10.0	Frt.	22	450	1822	Newburgh, N. Y.	New Orleans, La.
212650	LDSN	St. p.	CARRILLO.	5,012	3,169	378.8	50.3	20.1	Pns.	90	3,650	1911	Belfast, Ireland.	New York, N. Y.
201230		St. s.	Carroll.	74	50	65.5	10.0	8.0	Tow.	4	87	1907	New Hallmore, N. Y.	Do.
212584	LDQH	St. s.	CARTAGO.	4,037	3,103	378.8	49.8	29.0	Pns.	02	3,650	1903	Belfast, Ireland.	Do.
127605		St. s.	Cartor H. Harrison.	70	20	71.0	10.0	5.2	Pns.	0	1901	1901	Chicago, Ill.	Chicago, Ill.
127088		St. s.	Casado.	32	49	72.0	10.5	0.7	Tow.	3	1895	1895	Buffalo, N. Y.	Buffalo, N. Y.
200810		*St. p.	Casado.	34	21	64.0	11.4	3.2	Pns.	3	1904	1904	Snohomish, Wash.	Seattle, Wash.
209580		*St. p.	Casados.	407	350	160.0	30.8	0.5	Tow.	3	850	1912	Portland, Oreg.	Portland, Oreg.
125307		St. s.	Casco.	41	20	70.8	10.8	0.8	Tow.	3	1873	1873	Kalghns Point, N. J.	Portland, Me.
76824		St. s.	Caso.	2,278	1,901	280.0	42.5	22.0	Frt.	9	1,500	1880	Cleveland, Ohio.	Cleveland, Ohio.
204019	KWMB	St. s.	Caspar.	648	362	175.1	38.3	12.4	Frt.	18	450	1907	Aberdeen, Wash.	San Francisco, Cal.
205618	LCHH	St. s.	CASPIAN.	125	85	80.0	21.0	10.2	Tow.	0	500	1912	Camden, N. J.	Philadelphia, Pa.
126424		St. s.	Caslo.	31	15	50.0	14.0	0.4	Tow.	3	111	1887	New London, Conn.	New London, Conn.
126310		St. s.	CASTALA.	3,087	2,178	304.5	40.0	24.5	Frt.	21	1,500	1890	Cleveland, Ohio.	Cleveland, Ohio.
126334		*St. p.	Castalia.	60	30	110.0	22.0	3.7	Tow.	10	1832	1832	Stout City, Iowa.	Pittsburgh, Pa.
206238		St. s.	CASTANET.	60	32	69.3	14.4	7.0	Fsh.	3	69	1902	Ferryburg, Mich.	Cleveland, Ohio.
126552		St. s.	Casino.	46	35	71.1	14.5	5.0	Pns.	3	4	1880	Brewer, Mo.	Belfast, Mo.
136010		St. p.	CASTLETON.	1,587	1,157	224.8	18.0	13.0	Fer.	10	1,200	1888	Baltimore, Md.	New York, N. Y.
80179		St. s.	Castor.	73	30	74.0	10.0	8.4	Tow.	4	1891	1891	Perth Amboy, N. J.	Wilmington, N. C.
127261	KNLO	St. s.	Catania.	3,269	2,635	307.4	35.7	22.0	Frt.	32	1881	1881	Glasgow, Scotland.	San Francisco, Cal.
211941		St. s.	CATAACT.	185	125	89.4	25.0	12.3	Frt.	20	550	1914	Hallmore, Md.	Hallmore, Md.
127168	KMWJ	St. s.	CATAWISSA.	558	352	153.0	20.0	18.0	Tow.	10	1,000	1890	Wilmington, Del.	Philadelphia, Pa.
125552		St. s.	Catharine.	60	30	74.0	18.0	8.0	Tow.	7	1870	1870	Philadelphia, Pa.	Jacksonville, Fla.
205035		St. s.	Catharino.	31	21	60.0	10.0	4.0	Tow.	5	40	1908	Wilmington, N. C.	Wilmington, N. C.
01375		St. s.	Catharine L. Kennedy.	39	19	61.0	10.8	4.8	Pns.	0	1881	1881	Apalachicola, Fla.	Apalachicola, Fla.
3700		St. s.	Catharino.	55	25	75.5	10.4	0.0	Pns.	8	1897	1897	Biloxi, Miss.	New Orleans, La.
128071		St. s.	Catharino.	101	111	100.4	18.1	8.1	Pns.	6	130	1893	Bath, Me.	Boston, Mass.
201332		*St. p.	Catherino.	80	80	126.7	25.0	3.0	Drg.	6	1904	1904	Charlton, Ohio.	Wheeling, W. Va.

1 Formerly { a ga st. p. Margaret.
b Mexican st. p. Tlacotalpan.
c st. p. Marci.
2 Formerly st. y. { a Silva,
b Oelsha.
3 Formerly st. s. Virginia,
a Hartford,
b U. S. Q. M. D. Torry.
4 Formerly st. s. { a Hartford,
c Hartford,
d Charles H. Hackley.

5 Formerly st. s. { a La Grande Duchesse,
b City of Savannah.
6 Formerly st. s. { a John Mitchell,
b Glen Island.
7 Formerly st. s. Geo. D. Sanford, Jr.
8 Formerly British st. s. Parkgate.
9 Formerly British st. s. Carrillo.
10 Formerly Vm. H. Keeler.
11 Formerly British st. s. Cartago.
12 Formerly st. s. Charles A. Warren.

13 Formerly st. s. James C. Lookwood.
14 Formerly st. s. Capastano.
15 Formerly st. p. Erastus Wilman.
16 Formerly st. s. { a Grace S. Ramsay,
b Grace S. Ramsay.
17 Formerly Gorman st. s. Catania.
18 Formerly st. s. M. Brash.
19 Formerly st. s. Biloxi.

MERCHANT STEAM VESSELS OF THE UNITED STATES—Continued.

Official No.	Signal letters.	Rtg.	Name of vessel.	Gross tonnage.	Net tonnage.	Length.	Breadth.	Depth.	Service.	Crew.	Indicated horsepower.	When built.	Where built.	Home port (where permanent document issues).
212504		*St. p.	Catherino.....	85	59	93.7	19.5	2.0	Pass.	5	43	1914	Madison, Ind.	Evansville, Ind.
127134		*St. p.	Catherino Davis.....	334	210	135.0	26.5	4.0	Pass.	18	276	1896	Marlotta, Ohio	Pittsburgh, Pa.
211510		St. s.	Catherino Johnson.....	196	99	100.0	29.0	8.1	Frt.	10	350	1913	Millford, Del.	New York, N. Y.
107435		St. s.	Catherino Moran.....	117	80	81.3	22.0	9.0	Pass.	4	475	1899	Athens, N. Y.	Do.
130532		St. s.	Catherino T.....	85	42	76.6	10.7	9.0	Tow.	5	1891	1891	Tottenville, N. Y.	Do.
201661		*St. p.	Catherino P. L.....	67	67	98.5	18.1	3.3	Tow.	7	35	1904	Knoxville, Tenn.	Chattanooga, Tenn.
212027		St. y.	CATSKILL.....	1,400	952	183.7	33.7	16.1	Frt.	8	1,600	1914	Newburgh, N. Y.	New York, N. Y.
127260		St. y.	Cayadotta.....	39	10	60.7	13.9	7.3	Yct.	3	147	1898	Noank, Conn.	Barnstable, Mass.
127355		St. s.	Cayuga.....	81	66	92.4	16.9	8.3	Pass.	4	175	1899	New York, N. Y.	New York, N. Y.
127750		St. p.	Cazadero.....	1,682	991	228.5	33.0	17.0	Frt.	14	1,600	1903	Alameda, Cal.	San Francisco, Cal.
201163		St. s.	Ceell.....	69	40	70.0	17.3	7.0	Tow.	4	1904	1904	Solomons, Md.	Baltimore, Md.
204205		St. s.	Ceell W.....	15	10	35.5	10.5	4.0	Fsh.	1	1905	1905	Northport, Mich.	Grand Haven, Mich.
201414		St. s.	Ceelle.....	23	19	62.0	12.0	2.3	Pass.	9	125	1904	Alhambra, La.	New Orleans, La.
126028		St. s.	Ceella.....	98	49	62.2	20.0	8.6	Tow.	1	1892	1892	Cannon, N. J.	Charleston, S. C.
127342		St. s.	Ceella.....	12	0	45.0	10.4	3.5	Pass.	1	1899	1899	San Francisco, Cal.	San Francisco, Cal.
120132		St. s.	Celexine.....	23	11	50.4	14.4	6.3	Tow.	3	1883	1883	Newburgh, N. Y.	Pensacola, Fla.
211948	LDJM	St. s.	Cello.....	943	570	202.3	40.2	14.7	Pass.	30	800	1913	St. Helena, Ore.	San Francisco, Cal.
211815		*St. p.	Celina.....	95	95	138.0	23.0	3.5	Pass.	8	205	1913	Burnside, Ky.	Louisville, Ky.
150528		*St. p.	Central City.....	51	51	90.4	24.5	3.0	Fer.	15	1801	1801	Marlotta, Ohio	Pittsburgh, Pa.
2931		St. p.	Central States.....	63	31	74.0	18.0	8.4	Fer.	5	1872	1872	Brooklyn, N. Y.	New York, N. Y.
127718	KBFD	St. s.	Centralia.....	487	324	160.5	30.0	12.5	Pass.	19	475	1902	Alameda, Cal.	San Francisco, Cal.
126994		St. s.	CENTURION.....	3,401	2,728	360.0	45.2	21.0	Frt.	21	2,200	1893	West Bay City, Mich.	Cleveland, Ohio
125904		St. p.	Cepheus.....	882	578	213.0	32.4	11.5	Pass.	21	900	1881	Chester, Pa.	New York, N. Y.
200373		St. s.	CePHEUS.....	4,551	3,451	410.0	50.0	21.0	Frt.	22	1,600	1903	West Bay City, Mich.	Cleveland, Ohio
126327		St. s.	Ceres.....	350	263	121.6	20.5	14.3	Fly.	9	300	1900	Cutler, Me.	New York, N. Y.
121200		St. s.	Ceres.....	12	12	45.5	14.3	4.8	Yct.	2	275	1914	Norwalk, Conn.	Do.
125903	JVGN	St. p.	Ceres.....	611	500	137.2	35.1	16.0	Pass.	6	1,000	1904	Wilmington, Del.	Do.
200374		St. p.	Cetus.....	847	680	213.3	32.0	10.0	Pass.	21	1,605	1881	Philadelphia, Pa.	Do.
127600		St. s.	CETUS.....	7,220	3,252	416.0	50.0	23.0	Frt.	22	1,300	1903	Superior, Wis.	Cleveland, Ohio
125768	JTND	St. s.	Challenge.....	54	29	68.0	18.8	7.4	Tow.	5	1901	1901	Ballard, Wash.	Seattle, Wash.
210091		*St. p.	Chalmers.....	18	18	60.0	14.0	2.3	Tow.	4	50	1912	Philadelphia, Pa.	New York, N. Y.
127335		St. s.	Champion.....	342	159	122.7	35.2	11.1	Wrk.	10	600	1899	Mudis Landing, Ill.	St. Louis, Mo.
202082		*St. p.	Champion.....	477	431	189.0	36.0	6.8	Frt.	15	70	1905	Stockton, Cal.	San Francisco, Cal.
206918		St. s.	Champion.....	98	65	88.5	22.6	5.8	Pass.	4	400	1902	Hoquiam, Wash.	Pt. Townsend, Wash.
127579		*St. p.	Champion No. 3.....	66	66	95.9	25.7	3.5	Fer.	3	1901	1901	Mason City, W. Va.	Wheeling, W. Va.
207144	LDJD	St. s.	Chancellor.....	353	187	122.0	31.5	11.0	Tow.	8	150	1910	Tottenville, N. Y.	New York, N. Y.
127094		St. s.	Channing.....	51	28	60.3	17.0	7.0	Tow.	5	1895	1895	Boston, Mass.	Boston, Mass.
76327		*St. p.	Chaparron.....	95	65	120.0	22.0	4.0	Pass.	21	1884	1884	Chambersburg, Ohio	Evansville, Ind.
200357		*St. p.	Charbon.....	98	68	115.0	24.1	4.5	Yct.	15	300	1904	Clinton, Iowa	Des Moines, Iowa
110801		St. y.	Charavi.....	30	25	72.1	13.5	4.8	Yct.	3	1890	1890	Greenport, N. Y.	New York, N. Y.
127641		St. s.	CHARLES BEATTY.....	956	814	211.0	40.5	13.4	Frt.	15	900	1902	Toledo, Ohio	Cleveland, Ohio
125084		*St. p.	Charles Brown.....	544	544	200.0	33.0	0.0	Tow.	21	1872	1872	Pittsburgh, Pa.	Pittsburgh, Pa.
205193		*St. p.	Charles Bureau.....	99	56	80.0	18.0	2.7	Frt.	4	50	1908	Okanogan, Wash.	Pt. Townsend, Wash.
127305		St. s.	CHARS. CLARKE.....	211	144	108.0	22.0	11.8	Frt.	12	600	1899	Camden, N. J.	Galveston, Tex.
211352		St. s.	CHARLES HEIDEN.....	717	446	151.5	35.2	14.6	Frt.	12	400	1913	Ecorse, Mich.	Detroit, Mich.
90392		St. s.	Charles Horn.....	847	682	182.8	42.9	13.0	Frt.	11	750	1883	Millwaukee, Wis.	Grand Haven, Mich.
203918		St. s.	CHARLES HUBBARD.....	4,846	4,287	438.7	52.0	23.9	Frt.	22	2,000	1907	Toledo, Ohio	Oawego, N. Y.
126800		St. s.	Charles Kllam.....	24	12	48.8	13.5	0.0	Tow.	5	1891	1891	Bordenstown, N. J.	New York, N. Y.
121303		St. s.	Charles L.....	31	22	61.8	10.6	7.7	Fsh.	5	123	1911	Erle, Pa.	Erle, Pa.
126621		St. p.	Charles Maclester.....	624	462	105.0	30.0	10.0	Pass.	18	1,150	1890	Wilmington, Del.	Washington, D. C.
143161		St. s.	Charles McAllester.....	136	95	94.0	21.0	10.4	Tow.	11	350	1878	Philadelphia, Pa.	New York, N. Y.
128517		St. s.	Charles McVea.....	331	263	123.0	24.1	10.0	Pass.	13	450	1883	Saugatuck, Mich.	Grand Haven, Mich.
213075		St. s.	Charles McNeill.....	90	47	77.7	18.5	8.8	Yct.	4	300	1904	Philadelphia, Pa.	New York, N. Y.
1474		St. s.	Charles McWilliams.....	83	41	84.0	19.4	8.4	Tow.	0	1862	1862	Philadelphia, Pa.	Do.
200249		St. s.	Charles Mann.....	79	47	77.0	21.7	9.5	Tow.	0	1903	1903	South Portland, Mo.	Boston, Mass.
211749		*St. p.	Charles May.....	94	94	134.8	23.9	3.5	Frt.	18	150	1913	West Bend, Ala.	Mobile, Ala.
205000		St. s.	Chas. Reed.....	44	22	67.5	17.1	7.3	Fsh.	1	20	1908	Sandusky, Ohio	Detroit, Mich.
126250		St. s.	Charles Runyon.....	78	39	77.7	10.0	0.0	Tow.	6	275	1884	Tottenville, N. Y.	New York, N. Y.
203184		St. s.	Charles Weston.....	0,096	5,611	649.0	66.0	26.0	Frt.	24	2,000	1906	West Bay City, Mich.	Nlagara Falls, N. Y.
126561		St. s.	Charles A. Eddy.....	2,075	1,532	281.0	40.8	20.7	Frt.	16	1,275	1899	Detroit, Mich.	Grand Haven, Mich.
204077		St. s.	Charles A. Fox.....	07	45	62.0	20.0	8.4	Tow.	6	1907	1907	Tottenville, N. Y.	New York, N. Y.
209135		St. s.	Charles A. Potter.....	24	17	50.5	14.2	0.2	Fsh.	3	45	1910	Ashabula, Ohio	Sandusky, Ohio
126381		St. s.	Charles A. Schultz.....	25	16	54.5	15.2	5.2	Fer.	2	1890	1890	Newburgh, N. Y.	Albany, N. Y.
127404		*St. p.	Chas. B. Pearce.....	150	97	132.0	33.0	4.0	Pass.	0	1899	1899	Augusta, Ky.	Louisville, Ky.
125103		St. s.	Charles B. Sanford.....	151	75	105.0	24.0	11.5	Pass.	24	1871	1871	Lockport, N. Y.	Nowport, R. I.
125074		St. s.	Charles C. Ryan.....	28	14	52.0	14.6	5.4	Tow.	5	1891	1891	Poughkeepsie, N. Y.	Grand Haven, Mich.
150673		St. s.	Charles C. Wing.....	20	13	50.2	15.0	6.3	Tow.	1	1894	1894	Santa Rosa, Fla.	Pensacola, Fla.
211482		St. p.	Charles E. Cassan.....	307	250	139.1	31.4	5.5	Pass.	7	550	1913	Walker on Tyne, Eng.	Los Angeles, Cal.
212716	LDVF	St. s.	CHARLESE. HARWOOD.....	3,178	1,911	320.0	45.1	20.3	Frt.	31	1,060	1913		

1 Formerly st. s. Edith B.

2 Formerly st. s. Arthur W. Palmor.

3 Formerly st. s. Central Lig. Co. No. 10.

4 Formerly st. s. New York Central No. 19.

5 Formerly st. p. Pioneer City.

6 Formerly st. s. Bladde.

7 Formerly st. s. Frank W. Gilohrst.

8 Formerly brig. Eliza Stevens.

9 Formerly st. s. Henry B. Sill.

10 Formerly st. p. J. O. Korr.

11 Formerly st. s. Rialto.

12 Formerly (as st. s. Jim Sherriff.

13 (as st. s. Peters.

14 Formerly st. s. Transfer No. 1.

15 Formerly st. s. Alert.

16 Formerly st. s. Preston E. Andrews.

17 Formerly British st. s. Charles E. Harwood.

MERCHANT STEAM VESSELS OF THE UNITED STATES—Continued.

Official No.	Signal letters.	Rtg.	Name of vessel.	Gross tonnage.	Net tonnage.	Length.	Breadth.	Depth.	Service.	Crew.	Indicated horsepower.	When built.	Where built.	Home port (where permanent document issues).
204016		St. s.	CHARLES E. WILLIAMS	98	67	75.4	21.0	10.5	Tow.	6	500	1907	Ferrysburg, Mich.	Duluth, Minn.
120191	KCDM	St. s.	Charles F. Mayer	1,218	885	230.5	37.0	18.5	Frt.	22	900	1884	Wilmington, Del.	Baltimore, Md.
126540		St. s.	Chas. H. Augur	25	13	58.0	13.4	6.8	Fsh.	4		1889	Grand Haven, Mich.	Milwaukee, Wis.
126053		St. s.	Charles H. Bradley	804	624	201.0	37.0	13.6	Frt.	13	800	1890	West Bay City, Mich.	Port Huron, Mich.
127290		*St. p.	Chas. H. Hamilton	535	297	190.0	38.0	5.5	Pas.	32	240	1897	St. Michael, Alaska.	St. Michael, Alaska.
127188		*St. p.	CHAS. H. ORGAN	160	160	135.3	30.0	5.0	Pas.	14	436	1897	Dubuque, Iowa.	Memphis, Tenn.
127046		St. s.	Chas. H. Perkins	118	93	91.0	17.4	9.0	Col.	3	85	1894	Lookport, N. Y.	New York, N. Y.
208622		St. s.	Chas. H. Pike	20	14	45.0	14.0	4.5	Tow.	2	49	1911	Croton on Hudson, N. Y.	Albany, N. Y.
126003		St. s.	Charles H. Scott	147	100	61.4	22.0	11.1	Tow.	6	357	1882	Brooklyn, N. Y.	New York, N. Y.
17015		St. p.	Charles H. Werner	340	225	143.0	23.5	8.7	Pas.	25	65	1884	Staten Island, N. Y.	Baltimore, Md.
85030		St. s.	Charles J. Baker	19	9	52.5	13.0	0.5	Tow.	4		1880	Baltimore, Md.	Do.
201054	KTFG	St. s.	Charles J. Colonna	231	157	123.5	22.0	10.5	Fsh.	8	450	1904	Berkley, Va.	Reedville, Va.
127449		St. s.	Chas. J. Davis	40	27	60.0	16.2	7.0	Tow.	5		1900	New Baltimore, N. Y.	New York, N. Y.
207345		St. s.	CHARLES L. HUTCHINSON	6,377	4,860	504.0	54.0	30.0	Frt.	25	1,760	1910	Lorain, Ohio.	Duluth, Minn.
208515		St. s.	Charles M. Greiner	45	27	67.2	18.4	7.0	Tow.	4	300	1911	Portland, Ore.	Portland, Ore.
211740		St. s.	Charles M. Hytel	62	42	61.0	15.0	0.0	Fsh.	6	78	1913	Sturgeon Bay, Wis.	Milwaukee, Wis.
127752		St. s.	CHARLES M. WANNER	3,812	2,733	370.0	48.0	24.0	Pas.	21	1,200	1903	Chicago, Ill.	Oswego, N. Y.
126950		St. s.	Charles M. Whitlock	49	31	82.6	14.7	4.0	Pas.	8		1901	Point Caswell, N. C.	Wilmington, N. C.
126980		St. s.	Chas. N. White	115	84	93.2	17.5	9.0	Col.	3	35	1888	Phoenix, N. Y.	Buffalo, N. Y.
204806		St. s.	CHARLES O. JENKINS	6,285	4,827	504.0	54.2	31.0	Frt.	25	1,650	1907	Wyandotte, Mich.	Cleveland, Ohio.
211689	LDGP	St. s.	Charles P. Grounough	236	145	128.5	27.4	15.3	Frt.	14	900	1913	Lookport, N. Y.	Boston, Mass.
126000		St. s.	Chas. P. Kuper	51	25	62.5	17.0	8.0	Tow.	4		1892	Totenville, N. Y.	New York, N. Y.
126908		St. s.	Charles P. Stricker	22	15	50.8	13.5	6.2	Fsh.	2		1892	Buffalo, N. Y.	Sandusky, Ohio.
208092		St. s.	Charles R. Stewart	98	67	74.8	22.7	9.5	Tow.	6	300	1911	Port Richmond, N. Y.	New York, N. Y.
125165		St. s.	Charles R. Stone	65	27	75.0	18.0	7.0	Tow.	4		1873	Philadelphia, Pa.	Do.
127420		St. s.	CHARLES R. VAN HISE	5,117	3,073	458.0	50.2	25.0	Frt.	25	1,750	1900	West Superior, Wis.	Duluth, Minn.
202889		St. s.	CHARLES S. IEBARD	6,291	4,854	504.0	54.0	30.0	Frt.	24	1,600	1906	Cleveland, Ohio.	Cleveland, Ohio.
127647		St. s.	CHARLES S. NEFF	692	800	200.0	38.0	11.0	Pas.	13	600	1901	Port Huron, Mich.	Milwaukee, Wis.
201283		St. s.	CHARLES T. CRAWFORD	171	110	97.4	23.9	11.0	Frt.	7	700	1915	Port Richmond, N. Y.	New York, N. Y.
204789		St. s.	Charles T. Gallagher	63	52	85.4	21.8	9.8	Tow.	6	345	1904	South Portland, Me.	Boston, Mass.
201233		St. s.	CHAS. W. KOTCHER	4,961	3,632	420.0	52.0	28.0	Frt.	24	1,500	1907	Lorain, Ohio.	Duluth, Minn.
206033	LHFR	St. s.	Charles W. Parker, Jr.	277	142	125.2	26.0	15.5	Tow.	13	700	1909	Bath, Me.	Boston, Mass.
120959		St. s.	Chas. W. Russell	29	14	55.0	15.0	0.5	Tow.	4		1893	New Baltimore, N. Y.	New York, N. Y.
201711		St. s.	Charles Henry McWilliams	161	110	93.7	25.5	10.3	Tow.	10	900	1905	Totenville, N. Y.	Do.
126019		St. s.	Charleston	141	106	92.0	17.5	9.2	Col.	2	100	1890	Buffalo, N. Y.	Buffalo, N. Y.
126201		St. s.	Charley Forris	54	27	69.8	17.0	8.8	Tow.	7		1884	Oswego, N. Y.	Duluth, Minn.
200047		St. s.	Charlie	10	5	43.0	11.6	5.0	Frt.	1	60	1903	St. George, Me.	Portland, Me.
126061		*St. p.	Charlie Clark	99	99	131.0	23.6	4.3	Tow.	14		1882	Pittsburgh, Pa.	Pittsburgh, Pa.
200690		*St. p.	Charlie Kremer	77	49	95.0	15.0	2.7	Tow.	5	35	1908	Louisville, Ky.	Louisville, Ky.
125314		St. s.	Charles Lawrence	48	24	74.0	17.3	7.2	Tow.	4		1874	Philadelphia, Pa.	Albany, N. Y.
125820		St. s.	Charles J. Gnewuch	32	16	55.3	14.2	6.7	Tow.	3		1890	Grand Haven, Mich.	Port Huron, Mich.
22380		St. s.	Charles O. Smith	63	39	74.0	17.0	8.3	Tow.	2		1863	Cleveland, Ohio.	Grand Haven, Mich.
127071	KMFP	St. y.	Charletta	17	12	55.2	11.0	5.7	Yot.	2		1895	Nyaok, N. Y.	Cape Vincent, N. Y.
127461		*St. p.	Charlotto	171	171	160.0	31.0	4.0	Drq.	14		1900	Brownsville, Pa.	Pittsburgh, Pa.
209220		St. s.	Charlotto	41	25	62.0	17.6	6.6	Tow.	4	110	1912	Erle, Pa.	Erle, Pa.
210304		St. s.	Charlotto	59	37	83.3	16.8	5.2	Pas.	4	75	1912	Buffalo, N. Y.	Buffalo, N. Y.
212853	LDQP	St. s.	CHARLTON HALL	4,749	2,969	400.0	50.0	27.2	Frt.	37	2,200	1907	Port Glasgow, Scotland.	New York, N. Y.
5521		St. s.	Charlin	47	23	66.0	17.0	7.0	Tow.	4	225	1896	Philadelphia, Pa.	Do.
126598		*St. p.	Charon	97	97	110.0	30.0	3.4	Fer.	6		1889	Brownsville, Pa.	Wheeling, W. Va.
203098		St. s.	CHASE S. OSBORN	492	334	128.4	25.2	12.6	Tow.	0	181	1906	Ferrysburg, Mich.	Cleveland, Ohio.
204112		St. s.	Chase S. Osborn	59	21	64.9	13.2	4.3	Fsh.	14		1907	Petoskey, Mich.	Duluth, Minn.
209509		*St. p.	Chasiang	62	69	133.7	28.7	4.0	Tow.	10	175	1911	Bridgeport, Ala.	Memphis, Tenn.
126487		St. p.	CHATEAUGAY	742	578	196.0	29.7	9.4	Pas.	23	1,000	1888	Shelburne, Vt.	Burlington, Vt.
93200		*St. p.	Chatlanooqa	220	220	180.0	35.0	4.9	Pas.	25	231	1901	Lyons, Iowa.	Chattanooga, Tenn.
207695		St. s.	CHIATANOGA	47	32	61.0	10.0	8.0	Fsh.	12	55	1910	Lorain, Ohio.	Chicago, Ill.
127461	KBBI	St. s.	CHATAUQUA	1,372	932	200.6	45.8	15.9	Fer.	6	900	1891	Philadelphia, Pa.	New York, N. Y.
126882		St. s.	CHEKERTOWAGA	331	186	126.3	24.7	15.3	Tow.	12	500	1902	Port Richmond, N. Y.	Perth Amboy, N. J.
127627	KQSU	St. s.	Chethalls	65	37	73.0	16.0	7.0	Fsh.	4		1890	Cosmopolis, Wash.	Seattle, Wash.
127647		*St. p.	Chethalls	603	421	183.3	37.5	14.8	Pas.	23	675	1901	Fairhaven, Cal.	San Francisco, Cal.
126920	KLJC	St. s.	Chelsea	244	154	125.1	20.5	4.9	Pas.	8	159	1902	Wenatchee, Wash.	Seattle, Wash.
127340		St. s.	Cheltenham	594	418	164.0	34.2	10.8	Pas.	22	675	1892	Wilmington, Del.	New London, Conn.
125338		St. s.	CHELTENHAM	113	77	84.3	19.0	0.2	Tow.	6	200	1893	Philadelphia, Pa.	Philadelphia, Pa.
126391	KDNP	St. s.	Cherokee	40	20	68.0	10.2	7.0	Tow.	4	250	1877	Baltimore, Md.	Baltimore, Md.
126990		St. s.	Cherokee	2,550	1,960	264.0	43.0	18.8	Pas.	43	1,283	1886	Philadelphia, Pa.	New York, N. Y.
127227	KSUI	St. y.	Cherokee	1,177	636	209.7	35.2	13.9	Frt.	15	750	1899	Marine City, Mich.	Port Huron, Mich.
120216		*St. p.	Cherokoo	82	50	102.2	15.6	8.5	Yot.	9		1903	New York, N. Y.	New York, N. Y.
126247		St. s.	Cherokoo	711	609	179.2	40.2	7.0	Frt.	12	400	1912	Oakland, Cal.	San Francisco, Cal.
126247		St. s.	Chesapeake	316	201	132.8	24.1	8.0	Pas.	22	200	1884	Baltimore, Md.	Baltimore, Md.
127413	KIPN	St. s.	CHESEAPEAKE	1,101	732	210.0	32.0	23.3	Frt.	17	950	1900	Wilmington, Del.	Do.

1 Formerly st. p. *fa* Martha Washington.

2 Formerly st. p. *b* U. S. Lighthouse tender Violet.

3 Formerly st. s. George J. Norris.

4 Formerly st. s. Chas. J. Rono.

5 Formerly st. s. C. Offerman.

6 Formerly st. s. Albert J. Stone.

7 Formerly st. s. William J. Dalloy.

8 Formerly st. s. Cristobal.

9 Formerly st. s. Phoenix.

10 Formerly st. o. *b* Carrie Stewart.

11 Formerly st. s. S. S. Runagan.

12 Formerly st. s. Charlton Hall.

13 Formerly st. s. Choboygan.

14 Formerly st. p. Megiddo.

15 Formerly st. s. John G. McCullough.

16 Formerly st. s. Camilla.

17 Composite.

MERCHANT STEAM VESSELS OF THE UNITED STATES—Continued.

Official No.	Signal letters.	Rig.	Name of vessel.	Gross tonnage.	Net tonnage.	Length.	Breadth.	Depth.	Service.	Crew.	Indicated horsepower.	When built.	Where built.	Home port (where permanent document issues).
127757		St. s.	Chesapeake	145	83	Feet. 125.0	Feet. 19.6	Feet. 8.5	Oys.	8	250	1903	Baltimore, Md.	Reedville, Va.
201520		*St. p.	Chesapeake	223	223	110.4	41.8	5.7	Per.	4	150	1904	Point Pleasant, W. Va.	Louisville, Ky.
212448		St. p.	Cheslymo	50	32	54.3	26.6	3.5	Per.	1	50	1914	New London, Conn.	Hartford, Conn.
4994		St. s.	Chester	89	89	35.0	10.4	4.0	Frt.	7	78	1856	Chester, Pa.	Norfolk, Va.
110737		St. s.	Chester	20	10	51.0	13.7	5.5	Tow.	3	1887	Brooklyn, N. Y.	Albany, N. Y.
126510		St. s.	CHESTER	353	240	150.0	33.0	5.4	Pas.	22	754	1838	Dubuque, Iowa.	Kansas City, Mo.
127201		*St. p.	Chester	130	98	101.0	20.0	3.8	Pas.	4	1897	Portland, Ore.	Portland, Ore.
127620		St. s.	CHESTER	419	285	140.6	27.0	9.7	Frt.	0	400	1902	Chester, Pa.	Philadelphia, Pa.
204938		St. s.	CHESTER	263	179	100.2	30.4	11.4	Frt.	5	350	1908	Port Richmond, N. Y.	New York, N. Y.
204526		St. s.	CHESTER A. CONGDON	6,530	4,813	532.0	50.2	25.5	Frt.	19	6,500	1917	South Chicago, Ill.	Duluth, Minn.
127370		St. s.	CHESTER W. CHAPIN	2,868	1,822	312.0	64.0	16.0	Pas.	82	4,200	1899	Sparrows Point, Md.	New London, Conn.
89091		St. s.	Chicago	78	12	81.4	18.2	7.0	Frb.	12	1882	West Bay City, Mich.	Chicago, Ill.
125338		St. p.	Chicago	740	589	205.1	30.0	12.0	Frt.	15	500	1874	Manitowoc, Wis.	Duluth, Minn.
126009		St. s.	Chicago	40	20	60.4	17.8	8.7	Tow.	8	1882	Manitowoc, Wis.	Chicago, Ill.
126309		St. s.	Chicago	88	44	82.7	10.0	9.2	Tow.	7	1885	Camden, N. J.	Baltimore, Md.
127509		St. s.	CHICAGO	1,334	907	193.3	40.0	15.3	Per.	17	1901	Port Richmond, N. Y.	New York, N. Y.
127590		St. s.	CHICAGO	3,195	2,523	401.0	42.3	25.8	Frt.	39	2,500	1912	Buffalo, N. Y.	Buffalo, N. Y.
204943		St. s.	CHICAGO	410	129	130.0	24.6	15.6	Fsh.	50	600	1906	Seattle, Wash.	Seattle, Wash.
3968		St. s.	CHICAGO HARBOR No. 4	58	39	63.3	17.5	0.0	Tow.	3	1903	Ferrysburg, Miss.	Chicago, Ill.
130927		St. y.	Chihota	27	18	75.7	10.7	6.3	Yot.	0	1901	Bristol, R. I.	New York, N. Y.
200433		St. s.	CHICORA	207	171	124.5	33.0	8.0	Pas.	4	200	1909	Buffalo, N. Y.	Duluth, Minn.
126961	KLRF	St. s.	Chlef	220	153	102.0	23.0	10.5	Tow.	13	600	1893	Wilmington, Del.	New York, N. Y.
207557		St. s.	Chlef	34	10	59.0	16.6	0.4	Pas.	2	250	1910	Fatrhaven, Cal.	Eureka, Cal.
209235		St. s.	CHEF WAWATAM	2,090	1,703	338.8	62.0	20.7	Frt.	30	4,500	1911	Toledo, Ohio.	Grand Haven, Mich.
127531		St. s.	Chignik	10	0	48.0	12.5	4.0	Tow.	1	1932	San Francisco, Cal.	San Francisco, Cal.
127230	KNJB	St. y.	Chilhowee	95	64	110.0	10.4	0.8	Yot.	7	1893	Baltimore, Md.	Baltimore, Md.
127622	KROT	St. s.	Chilkat	172	98	115.5	24.0	10.5	Tow.	11	250	1901	San Francisco, Cal.	San Francisco, Cal.
202485		St. p.	Chilo	94	94	135.0	24.7	4.0	Pas.	18	1905	Point Pleasant, W. Va.	Wheeling, W. Va.
127262		St. s.	CHINA	5,060	3,180	440.4	48.1	32.8	Pas.	163	5,500	1893	Govan, Scotland.	New York, N. Y.
212892	KNLT	St. p.	CHINGA	6,395	4,044	491.0	42.3	25.8	Frt.	39	2,500	1912	Sunderland, England.	Do.
127338	LFCK	St. s.	Chinook	188	127	111.0	25.0	5.0	Frt.	4	125	1903	San Francisco, Cal.	San Francisco, Cal.
126542		St. s.	Chinook	21	10	59.0	14.5	4.3	Fsh.	3	1889	Astoria, Ore.	Seattle, Wash.
204010		St. s.	Chinook	153	95	117.6	21.0	6.3	Pas.	5	300	1907	Friday Harbor, Wash.	Do.
208343		St. p.	Chilopa	50	50	63.0	21.0	3.7	Pas.	7	100	1911	Apalachicola, Fla.	Apalachicola, Fla.
75818		St. s.	Chippewa	13	21	66.5	10.5	7.0	Frt.	2	80	1875	Philadelphia, Pa.	Do.
127440	KVRW	St. s.	CHIPPWEA	1,111	644	200.0	34.4	10.8	Pas.	24	1,000	1900	Toledo, Ohio.	Seattle, Wash.
200005		St. y.	Chippewa	34	23	84.0	12.5	0.8	Yot.	2	1903	Albany, N. Y.	New York, N. Y.
201920		St. s.	CHIPPWEA	2,696	2,155	275.0	40.1	10.5	Frt.	27	5,000	1905	Philadelphia, Pa.	Do.
206249		St. p.	Chippewa	452	285	109.0	23.0	10.0	Pas.	5	800	1884	Buffalo, N. Y.	Marquette, Mich.
126874		St. s.	CHOCATAW	1,573	1,250	208.9	35.1	17.9	Frt.	12	704	1892	Cleveland, Ohio.	Do.
127320		St. p.	Chocoway	99	89	124.0	24.9	2.3	Pas.	18	1899	Dardanelle, Ark.	Vicksburg, Miss.
201871		St. s.	Chocoway	44	44	85.0	24.8	4.0	Pas.	1	50	1908	Poplar Bluff, Mo.	St. Louis, Mo.
120101		St. p.	Chocwank	345	232	130.7	25.2	4.7	Fsh.	23	225	1883	Baltimore, Md.	Baltimore, Md.
4918		St. s.	Chowan	33	18	63.0	10.0	0.0	Tow.	2	1862	Philadelphia, Pa.	Norfolk, Va.
150185		St. s.	Christiana Balm	33	17	54.5	15.0	0.0	Tow.	3	1879	Camden, N. J.	Newark, N. J.
81295		St. s.	Christino	33	10	50.7	15.8	7.1	Tow.	4	1860	Athens, N. Y.	Do.
127583		St. s.	CHRISTOPHER	4,200	3,137	410.0	48.0	24.0	Frt.	20	1,500	1901	West Superior, Wis.	Chicago, Ill.
126952		St. s.	CHRISTOPHER COLUMBUS	1,511	945	302.0	42.0	24.0	Pas.	25	2,800	1893	Superior, Wis.	Duluth, Minn.
127285		St. s.	Christopher Columbus	41	10	75.0	18.5	7.0	Fsh.	3	1898	San Francisco, Cal.	San Francisco, Cal.
4870	HDSB	St. p.	Chrystenah	571	417	190.5	30.2	9.3	Pas.	17	1,015	1860	Nyaok, N. Y.	New York, N. Y.
207414	JVBQ	St. y.	CIARRETTA	99	97	125.3	14.8	8.7	Yot.	10	85	1905	Boston, Mass.	Boston, Mass.
126029		St. s.	Cimbria	275	187	110.7	30.0	7.0	Pas.	12	250	1882	Brower, Mo.	Bridgeport, Conn.
128303		St. s.	CINCINNATI	1,255	927	103.2	40.5	15.4	Frt.	10	650	1891	Elizabeth, N. J.	New York, N. Y.
207651		St. s.	CINCINNATI	47	33	01.0	10.0	8.0	Fsh.	12	65	1910	Lorain, Ohio.	Chicago, Ill.
126781		St. s.	CINCINNATI	45	8	44.7	12.8	4.7	Fsh.	3	1891	Cleveland, Ohio.	Cleveland, Ohio.
208123		St. p.	City Ice Boat No. 1	381	230	177.3	26.0	12.3	Ice.	22	1,500	1860	Philadelphia, Pa.	Philadelphia, Pa.
208124		St. p.	City Ice Boat No. 2	471	290	185.7	30.3	12.5	Ice.	22	1,800	1865	Do.	Do.
91867		St. s.	City Point	141	99	78.7	24.2	7.1	Oys.	7	1886	Stratford, Conn.	Greenport, N. Y.
127557		*St. p.	City St. Joseph	182	182	162.0	30.0	5.0	Pas.	31	438	1901	St. Joseph, Mo.	New York, N. Y.
126974		St. p.	CITY OF ALPENA II	1,735	1,232	206.2	69.8	13.4	Pas.	85	2,400	1893	Wyandotte, Mich.	Detroit, Mich.
203103		St. s.	City of Angeles	258	101	128.1	21.3	8.6	Frt.	10	500	1900	Terminal Island, Cal.	Port Angeles, Wash.
211709		St. s.	CITY OF ANNAPOLIS	1,023	1,127	201.0	53.1	14.1	Pas.	40	2,500	1913	Sparrows Point, Md.	Baltimore, Md.
201103	KTFN	St. s.	CITY OF ATLANTA	5,433	4,111	377.5	40.0	15.8	Pas.	44	5,000	1904	Chester, Pa.	Savannah, Ga.
125868	JVBF	St. s.	City of Augusta	2,860	1,920	300.0	40.2	17.0	Pas.	44	2,400	1880	Do.	Do.
202801		St. p.	City of Augusta	330	252	150.0	31.3	6.5	Pas.	12	300	1909	Boston, Mass.	Boston, Mass.
203578	LBTD	St. s.	CITY OF BALTIMORE	2,379	1,017	297.5	40.5	18.2	Pas.	63	2,750	1911	Sparrows Point, Md.	Baltimore, Md.
127029	KLWN	St. p.	City of Bangor	1,661	1,113	277.0	38.0	14.2	Pas.	99	1,600	1894	Boston, Mass.	Boston, Mass.
127181		St. s.	CITY OF BANGOR	4,202	3,038	445.5	44.8	23.0	Frt.	20	1,235	1890	West Bay City, Mich.	Duluth, Minn.
504332		*St. p.	City of Beardstown	52	52	62.5	16.0	3.8	Tow.	5	1907	Beardstown, Ill.	Peoria, Ill.

1 Formerly st. s. Royal.

2 Formerly *st. p. Cherokee.

3 Formerly st. s. Salt Lake City.

4 Formerly st. s. W. H. Alley.

5 Formerly st. s. Bonito.

6 Formerly st. y. Niagara III.

7 Formerly st. s. Favorite.

8 Formerly of British st. s. China.

9 Formerly of Hawaiian st. s. China.

10 Formerly British st. s. Chinocha.

11 Formerly st. s. Venus.

12 Formerly st. s. J. W. Husted.

13 Formerly U. S. R. O. st. p. Fessenden.

14 Formerly st. s. Pallas.

15 Formerly st. s. Wm. H. Walker.

16 Formerly st. s. Mikado.

17 Formerly st. p. City of Alpena.

18 Formerly st. s. City of Long Beach.

MERCHANT STEAM VESSELS OF THE UNITED STATES—Continued.

Official No.	Signal letters.	Rig.	Name of vessel.	Gross tonnage.	Net tonnage.	Length.	Breadth.	Depth.	Service.	Crew.	Indicated horsepower.	When built.	Where built.	Home port (where permanent document issues).
						Feet.	Feet.	Feet.						
200910		St. p.	CITY OF BENTON HARBOR.	1,280	811	251.8	30.6	14.4	Pas.	42	3,000	1804	Toledo, Ohio.	Chicago, Ill.
126717		St. s.	City of Berlin.	2,051	1,711	208.0	41.0	21.0	Frt.	10	1,250	1891	West Bay City, Mich.	Detroit, Mich.
200689		St. s.	City of Bluffton.	48	30	70.3	17.3	4.9	Pas.	5	1904	Pritchardville, S. C.	Norfolk, Va.
125701		St. p.	City of Boston.	487	243	148.5	20.0	12.2	Fer.	4	666	1890	Boston, Mass.	Boston, Mass.
140644		St. s.	City of Boyne.	121	82	87.8	19.7	7.8	Pas.	6	45	1883	Grand Haven, Mich.	Grand Haven, Mich.
126386		St. p.	City of Brockton.	2,771	1,911	271.2	43.4	18.1	Frt.	33	2,250	1886	Chelsea, Mass.	Fall River, Mass.
127132		St. p.	City of Buffalo.	2,940	1,604	340.3	43.7	17.0	Pas.	93	5,500	1896	Wyandotte, Mich.	Cleveland, Ohio.
210535		St. p.	City of Calro.	73	73	117.0	27.4	3.4	Fer.	4	100	1912	Jeffersonville, Ind.	St. Louis, Mo.
126844		St. s.	City of Carrabelle.	12	6	41.2	12.7	4.8	Tow.	4	1872	Carrabelle, Fla.	Apalachicola, Fla.
200530		St. p.	City of Champaign.	9	0	41.0	11.3	3.1	Fer.	2	10	1907	Osage City, Mo.	St. Louis, Mo.
157279		St. s.	City of Cheboygan.	247	163	98.0	29.9	10.0	Pas.	13	425	1890	Cleveland, Ohio.	Grand Haven, Mich.
125256		St. p.	City of Chester.	504	253	148.0	29.0	0.8	Fer.	8	625	1874	Wilmington, Del.	Boston, Mass.
126492		St. s.	City of Chester.	611	327	185.6	29.0	0.0	Pas.	12	950	1888	Wilmington, Del.
127325		St. p.	City of Cincinnati.	816	645	300.0	39.0	6.0	Pas.	29	1,890	1899	Jeffersonville, Ind.	Louisville, Ky.
204080		St. p.	CITY OF CLEVELAND III.	4,668	2,403	390.0	64.2	22.3	Pas.	146	0,000	1907	Wyandotte, Mich.	Detroit, Mich.
202271		St. p.	City of Columbia.	189	127	126.0	20.2	0.0	Frt.	10	1905	Columbia, S. C.	Georgetown, S. C.
200840	KTBS	St. s.	CITY OF COLUMBUS.	5,433	4,111	377.5	40.0	15.8	Pas.	67	5,000	1904	Chester, Pa.	Savannah, Ga.
126540		St. p.	CITY OF DETROIT II.	1,019	1,454	286.0	40.8	14.0	Pas.	75	2,800	1859	Wyandotte, Mich.	Detroit, Mich.
209571		St. p.	CITY OF DETROIT III.	0,061	3,328	455.8	55.5	22.5	Pas.	200	9,000	1912	Do.
136822		St. s.	City of Dover.	101	98	114.6	21.0	6.0	Pas.	12	190	1900	Milford, Del.	Philadelphia, Pa.
127242		St. p.	City of Erie.	2,498	1,280	316.0	44.0	18.0	Pas.	100	2,200	1898	Wyandotte, Mich.	Cleveland, Ohio.
200923		St. p.	City of Eufaula.	210	210	101.0	37.7	4.9	Pas.	32	225	1912	Apalachicola, Fla.	Apalachicola, Fla.
127330		St. p.	City of Eugene.	347	222	141.0	24.5	4.5	Pas.	9	1899	Eugene, Ore.	Portland, Ore.
127035	KMCQ	St. s.	CITY OF EVERETT.	2,695	1,039	340.0	42.1	22.9	Tnk.	28	2,300	1894	Everett, Wash.	New York, N. Y.
127487		St. s.	City of Everett.	212	111	134.0	21.0	0.8	Pas.	19	323	1900	Seattle, Wash.
126088		St. p.	City of Fall River.	2,633	1,722	262.0	42.4	17.3	Frt.	35	2,000	1883	Chelsea, Mass.	Fall River, Mass.
126139		St. s.	City of Gloucester.	660	395	162.6	28.0	11.1	Pas.	22	500	1883	Brooklyn, N. Y.	Boston, Mass.
210005	KULV	St. s.	CITY OF GRAND RAPIDS.	3,081	1,672	291.0	43.0	27.0	Pas.	78	4,000	1912	Cleveland, Ohio.	Chicago, Ill.
127110		St. p.	City of Hawkinsville.	175	114	132.0	28.4	4.0	Frt.	10	1896	Abbeville, Ga.	Cedar Keys, Fla.
127467		St. p.	City of Huntington.	68	68	84.3	20.8	3.0	Fer.	2	1900	Middleport, Ohio.	Cincinnati, Ohio.
126081		St. p.	City of Jacksonville.	459	395	160.5	32.5	0.0	Pas.	31	300	1882	Wilmington, Del.	New York, N. Y.
126725		St. p.	City of Jeffersonville.	161	161	150.0	34.0	6.3	Fer.	5	647	1891	Jeffersonville, Ind.	Louisville, Ky.
200954	LCKF	St. s.	City of Lewes.	254	125	130.0	23.7	11.3	Frt.	25	495	1912	Milford, Del.	Wilmington, Del.
127023		St. p.	City of Louisville.	1,681	1,141	301.0	42.7	7.0	Pas.	31	2,254	1894	Jeffersonville, Ind.	Cincinnati, Ohio.
127035	KLWV	St. s.	CITY OF LOWELL.	2,975	1,877	322.3	49.7	17.7	Fer.	92	4,000	1894	Bath, Mo.	New London, Conn.
126684		St. p.	City of Lynn.	340	170	117.3	25.8	10.9	Fer.	4	351	1878	Boston, Mass.
126988		St. p.	CITY OF MACKINAC II.	1,749	1,277	260.0	69.2	13.4	Pas.	85	2,400	1893	Wyandotte, Mich.	Detroit, Mich.
127760	KSLD	St. s.	CITY OF MACON.	5,311	3,990	377.5	49.0	15.8	Pas.	64	5,000	1903	Chester, Pa.	Savannah, Ga.
126089		St. p.	City of Malden.	487	243	150.0	29.1	12.0	Fer.	4	669	1882	Chelsea, Mass.	Boston, Mass.
126314		St. s.	City of Marietta.	341	235	174.2	23.3	9.1	Pas.	12	208	1890	Manitowoc, Wis.	Milwaukee, Wis.
127640	KWPQ	St. s.	CITY OF MARSHFIELD.	6,232	3,631	314.2	53.0	27.0	Pas.	46	5,000	1922	Chester, Pa.	Savannah, Ga.
200213		St. s.	City of Milford.	204	179	127.3	24.0	7.0	Pas.	19	330	1906	Milford, Del.	New York, N. Y.
127294		St. p.	City of Mobile.	209	209	170.0	31.0	4.2	Pas.	50	160	1888	Mobile, Ala.	Mobile, Ala.
207302	LBKQ	St. s.	CITY OF MONTGOMERY.	5,425	4,025	371.0	49.7	15.4	Pas.	72	2,300	1910	Newport News, Va.	Savannah, Ga.
126213		St. s.	City of Mt. Clemens.	132	67	104.5	23.3	7.5	Frt.	7	300	1884	Mount Clemens, Mich.	Cleveland, Ohio.
205200		St. p.	City of Muskegon.	91	91	127.0	28.5	4.7	Pas.	14	125	1908	Jeffersonville, Ind.	St. Louis, Mo.
126899		St. s.	City of Naples.	2,340	1,073	301.0	42.6	22.8	Frt.	10	1,100	1892	West Bay City, Mich.	Buffalo, N. Y.
126338		St. p.	City of Nantux.	60	56	89.0	21.0	3.0	Fer.	3	1885	Rock Island, Ill.	Chicago, Ill.
126408		St. s.	City of New Baltimore.	111	70	94.0	20.0	0.0	Tow.	0	1876	Marine City, Mich.	Milwaukee, Wis.
125730		St. p.	City of Newburgh.	418	301	133.0	29.5	10.8	Fer.	5	600	1870	Newburgh, N. Y.	Albany, N. Y.
208414	LBTM	St. s.	CITY OF NORFOLK.	2,379	1,617	297.5	46.5	10.2	Pas.	63	2,760	1911	Sparrows Point, Md.	Baltimore, Md.
127272		St. s.	City of Olympia.	51	29	50.4	16.9	7.0	Tow.	4	1898	Olympia, Wash.	It. Townsend, Wash.
126604	JSWK	St. s.	City of Pahrump.	3,404	2,102	345.0	38.0	10.9	Pas.	70	2,000	1878	Chester, Pa.	New York, N. Y.
141014		St. p.	City of Pahrump.	248	248	107.4	34.4	6.9	Pas.	15	744	1899	Harmer, Ohio	Washington, Pa.
126548		St. s.	City of Pahrump.	95	67	93.2	17.4	4.0	Fer.	1	1876	Paris, Ind.
127165	KMVT	St. s.	City of Philadelphia.	548	409	140.0	26.7	10.0	Pas.	14	350	1898	Wilmington, Del.	Key West, Fla.
207201		St. s.	CITY OF PHILADELPHIA.	749	435	192.9	32.0	11.8	Pas.	24	1,250	1910	Wilmington, Del.
130507		St. p.	City of Portsmouth.	457	303	145.0	30.0	10.0	Fer.	4	600	1888	Norfolk, Va.
125979	JYRN	St. s.	City of Pueblo.	2,623	1,712	320.0	38.0	10.0	Pas.	30	2,300	1881	Philadelphia, Pa.	New York, N. Y.
126760		St. p.	City of Reading.	670	445	145.0	30.1	11.0	Fer.	5	1,000	1889	Wilmington, Del.	Philadelphia, Pa.
211710		St. s.	CITY OF RICHMOND.	1,023	1,127	261.0	53.1	14.1	Pas.	40	2,600	1913	Sparrows Point, Md.	Baltimore, Md.
127545	KQWG	St. p.	City of Richmond.	1,690	1,020	274.3	38.5	14.4	Pas.	80	1,600	1901	East Boston, Mass.	Boston, Mass.
120333		St. p.	CITY OF ST. LOUIS.	1,023	1,324	272.0	40.0	14.0	Pas.	76	2,600	1880	Wyandotte, Mich.	Detroit, Mich.
126627		St. p.	City of St. Joseph.	1,439	1,012	254.0	34.0	13.0	Pas.	40	1,200	1890	West Bay City, Mich.	Chicago, Ill.
207463	LBKR	St. s.	CITY OF ST. LOUIS.	5,425	4,025	371.0	49.7	15.4	Pas.	70	2,300	1910	Newport News, Va.	Savannah, Ga.
127458		St. s.	City of Salem.	105	137	104.0	23.5	0.0	Frt.	11	125	1900	Wilmington, Del.	Philadelphia, Pa.
208321		St. s.	City of Sarasota.	120	75	76.2	26.0	4.0	Pas.	7	85	1911	Tampa, Fla.	Tampa, Fla.
204437	KWQQ	St. s.	CITY OF SAVANNAH.	6,654	4,379	351.5	49.4	15.8	Pas.	65	5,000	1888	Savannah, Ga.	Savannah, Ga.
126530		St. p.	City of Seattle.	272	180	121.5	33.2	8.0	Fer.	4	270	1888	Portland, Ore.	San Francisco, Cal.
126035	KRIJ	St. s.	City of Seattle.	1,462	827	244.0	40.0	15.0	Pas.	60	2,500	1890	Philadelphia, Pa.	New York, N. Y.
127066		St. p.	City of Shelton.	190	138	99.8	20.5	0.0	Pas.	10	300	1885	Shelton, Wash.	Tacoma, Wash.
204940		St. p.	City of Shreveport.	170	170	104.0	30.3	4.0	Pas.	28	200	1908	Bon Secour, Ala.	New Orleans, La.

1 Formerly st. s. Lou A. Cummings.
 2 Formerly st. s. Duluth.
 3 Formerly st. p. City of Cleveland.
 4 Formerly st. p. City of Detroit.

5 Formerly st. s. (a Emma Reis.
 6 Formerly st. s. (b Caroline.
 7 Formerly st. p. City of Mackinac.
 8 Formerly st. p. Liberty.

9 Formerly st. s. City of Henry.
 10 Formerly st. p. City of Cleveland.
 11 Formerly st. p. City of Chicago.
 12 Formerly st. p. Lucille.

MERCHANT STEAM VESSELS OF THE UNITED STATES—Continued.

Official No.	Signal letters.	Rtg.	Name of vessel.	Gross tonnage.	Net tonnage.	Length.	Breadth.	Depth.	Service.	Crew.	Indicated horsepower.	When built.	Where built.	Home port (where permanent document issues).
						Feet.	Feet.	Feet.						
127731		St. a.	CITY OF SOUTH HAVEN ¹	1,710	1,169	247.7	40.3	21.7	Pas.	60	2,000	1903	Toledo, Ohio.	Grand Haven, Mich.
203910		St. s.	City of Stamford	427	260	140.8	35.0	0.8	Frt.	13	450	1907	Konnectunkport, Me.	New York, N. Y.
125470	JRMP	St. s.	City of Sydney	3,016	1,965	339.0	40.2	20.5	Pas.	67	2,760	1875	Chester, Pa.	Do.
101570		St. s.	City of Tampa	88	49	86.2	19.3	4.5	Pas.	0	80	1837	Mason City, W. Va.	Pensacola, Fla.
126875		St. p.	City of Taunton	2,831	1,998	283.0	43.0	18.2	Frt.	40	2,800	1892	Chelsea, Mass.	Fall River, Mass.
126733		St. p.	City of Toledo	699	389	212.0	31.7	12.8	Pas.	40	1,350	1891	Toledo, Ohio.	Detroit, Mich.
126241		St. s.	City of Topoka	1,057	740	198.0	35.2	18.0	Pas.	54	800	1884	Chester, Pa.	New York, N. Y.
6523	KOPL	St. s.	City of Troy	1,153	925	214.5	35.2	12.8	Frt.	14	650	1871	Cleveland, Ohio.	Chicago, Ill.
206015		St. p.	City of Vancouver	460	398	142.2	34.7	8.5	Per.	0	300	1909	St. Johns, Ore.	Portland, Ore.
145113		St. s.	City of Watervliet	39	22	61.5	15.0	3.5	Per.	2	80	1875	Lansingburg, N. Y.	Albany, N. Y.
207202		St. s.	City of Wilmington	749	435	192.9	32.0	11.8	Per.	24	1,250	1910	Wilmington, Del.	Wilmington, Del.
126245		St. s.	City of Yonkers	170	115	107.0	28.0	8.8	Frt.	0	250	1884	Athens, N. Y.	New York, N. Y.
125662		St. p.	City of the Straits	1,094	811	234.0	36.0	13.0	Pas.	60	1,800	1878	Wyandotto, Mich.	Detroit, Mich.
125594		St. a.	Clara	75	40	78.5	23.0	7.1	Frt.	0	0	1877	Tottenville, N. Y.	New York, N. Y.
126411	KGWJ	St. y.	Clara	45	22	90.0	11.4	7.3	Yct.	4	0	1887	Bristol, R. I.	Baltimore, Md.
127650		St. y.	Clara	21	10	60.0	12.0	5.1	Yct.	3	0	1890	Ithaca, N. Y.	Oswego, N. Y.
127636		St. a.	Clara	24	16	47.0	14.2	6.0	Tow.	3	0	1902	Bordentown, N. J.	Philadelphia, Pa.
13670		St. s.	Clara B.	53	30	66.0	16.2	8.0	Fsh.	6	0	1899	Vermillion, Ohio.	Grand Haven, Mich.
126378		St. p.	Clara Brown	100	111	99.8	22.1	4.1	Pas.	0	100	1880	Acama, Wash.	Pt. Townsend, Wash.
127532		St. p.	Clara Hawes	44	27	65.0	14.0	3.0	Frt.	0	0	1891	Ballard, Wash.	Do.
126111		St. a.	Clara May	31	11	61.0	13.0	4.0	Tow.	0	0	1883	Lake Charles, La.	Galveston, Tex.
20460		St. s.	Clara McWilliams	50	25	62.0	17.6	7.0	Tow.	3	225	1874	Brooklyn, N. Y.	New Haven, Conn.
126586		St. s.	Clara A. Elliott	21	13	60.2	12.3	6.0	Fsh.	5	0	1882	Saugatuck, Mich.	Grand Haven, Mich.
126204		St. a.	Clara A. McIntyre	44	22	48.2	12.0	4.0	Tow.	5	0	1884	Buffalo, N. Y.	Richmond, Va.
125899		St. a.	Clara E. Uhler	43	21	65.2	17.3	7.3	Pas.	4	0	1881	Philadelphia, Pa.	Boston, Mass.
145404		St. a.	Claremont	25	12	45.5	15.4	5.9	Tow.	4	0	1885	Brooklyn, N. Y.	New York, N. Y.
203012		St. s.	Claremont	1,138	774	180.0	38.0	10.0	Per.	15	2,000	1907	Alameda, Cal.	San Francisco, Cal.
77319		St. a.	Clarence Hlakslee	87	59	86.2	20.0	9.0	Tow.	8	0	1898	Solomons, Md.	New Haven, Conn.
205430		St. s.	CLARENCE FIX	89	61	81.4	18.4	7.2	Pas.	3	120	1908	Buffalo, N. Y.	Buffalo, N. Y.
127390		St. a.	CLARENCE A. BLACK	4,521	3,474	413.4	50.2	24.5	Frt.	25	1,200	1898	Lorain, Ohio.	Duluth, Minn.
96305		St. a.	Clarence B. Mitchell	47	32	77.3	14.5	8.1	Frt.	3	0	1897	Boston, Mass.	Boston, Mass.
211679		St. s.	Clarence M. Lamb	29	17	61.5	16.5	7.6	Fsh.	4	90	1913	Erie, Pa.	Toledo, Ohio.
126370		St. a.	Claribel	23	11	55.0	13.0	6.3	Tow.	3	0	1875	Belleville, N. J.	Richmond, Va.
126740		St. s.	Claribel	50	24	74.0	16.0	6.6	Tow.	8	230	1891	Benton Harbor, Mich.	New Orleans, La.
211550		St. s.	Clatwa	49	33	81.8	20.8	5.3	Pas.	4	350	1913	Dockton, Wash.	Seattle, Wash.
200498		St. s.	Claude	47	32	77.4	17.8	0.9	Pas.	8	250	1907	Soranton, Miss.	Mobile, Ala.
127431	KI'WG	St. a.	CLAUDINE	846	615	178.0	32.0	15.1	Pas.	57	1,000	1890	Glasgow, Scotland.	Honolulu, Hawaii.
127018		St. a.	Clay Foreman	35	10	62.7	15.2	0.4	Tow.	5	100	1902	Elizabeth City, N. C.	Elizabeth City, N. C.
120442		St. a.	Clay	10	0	40.5	10.8	4.2	Tow.	5	0	1887	Indian River, Mich.	Grand Haven, Mich.
80581		St. p.	Clécote	228	126	123.0	30.0	6.5	Frt.	20	0	1901	Alajuela, Cal.	San Francisco, Cal.
80556		St. p.	Clermont	87	87	124.0	23.2	3.0	Tow.	10	0	1901	Wabasha, Minn.	Evansville, Ind.
126986	KI'GW	St. p.	Clermont	298	203	164.9	25.6	10.6	Pas.	8	800	1892	Brooklyn, N. Y.	New York, N. Y.
209651		St. p.	CLERMONT	1,864	1,174	271.5	39.2	11.5	Pas.	45	1,500	1911	Newburgh, N. Y.	Do.
34200		St. a.	Clifford	212	142	115.1	28.5	7.8	Frt.	0	1890	Rockyhill, Conn.	Hartford, Conn.	
203044		St. a.	CLIFFORD F. MOLL	5,141	3,894	444.0	50.2	29.0	Frt.	23	1,550	1909	Ecorse, Mich.	Buffalo, N. Y.
126520		St. s.	CLYTON	148	101	101.0	16.1	8.0	Pas.	7	300	1888	Chester, Pa.	New York, N. Y.
33833		St. s.	CLYTON	119	77	89.0	27.4	8.0	Frt.	7	225	1872	Brooklyn, N. Y.	Do.
207180		St. p.	CLYTON	58	55	95.0	19.6	4.3	Frt.	11	193	1910	Lockport, La.	New Orleans, La.
4570	JCMV	St. p.	Clinton	580	407	182.0	32.8	11.8	Per.	0	300	1892	New York, N. Y.	New York, N. Y.
5455		St. p.	Clinton	1,187	717	220.0	34.5	18.2	Pas.	27	500	1893	Wilmington, Del.	Jacksonville, Fla.
127221		St. a.	Clinton	28	19	57.9	10.1	4.7	Wat.	2	0	1898	East Rockaway, N. Y.	New York, N. Y.
127233		St. a.	CLINTON	40	27	53.7	10.4	6.4	Tow.	4	0	1898	Newburgh, N. Y.	Albany, N. Y.
127245		St. s.	Clinton	124	62	90.0	24.0	0.2	Frt.	6	110	1898	Mount Clemens, Mich.	Sandusky, Ohio.
207230		St. s.	Clinton	7	7	35.4	10.6	2.9	Frt.	2	12	1910	Clinton, Tenn.	Chattanooga, Tenn.
127232		St. s.	CLIO	217	136	108.3	23.0	0.6	Pas.	10	105	1898	Philadelphia, Pa.	Norfolk, Va.
127297		St. p.	CLIO	34	34	64.0	15.0	4.3	Pas.	5	0	1898	St. Michael, Alaska	St. Michael, Alaska.
203660		St. s.	CLIO	199	135	109.0	23.0	0.0	Tow.	7	210	1909	Philadelphia, Pa.	Wilmington, Del.
120499		St. p.	Clippor	91	91	113.8	25.0	3.4	Tow.	11	0	1888	Haines Landing, W. Va.	New Orleans, La.
127079		St. p.	Clippor	185	111	124.0	21.6	3.5	Tow.	13	0	1895	Pittsburgh, Pa.	Pittsburgh, Pa.
203061		St. s.	Clippor	32	22	64.2	16.0	6.0	Frt.	3	85	1910	Alford, Del.	Philadelphia, Pa.
106775		St. y.	Clifton	150	102	125.5	26.0	6.9	Pas.	12	0	1890	Mathews Bluff, S. C.	Beaufort, S. C.
127148		St. y.	Cloella	27	18	60.2	11.5	5.5	Yct.	3	0	1890	Boston, Mass.	Washington, D. C.
157623		St. y.	CLOVER	26	18	75.7	10.7	5.3	Yct.	3	0	1901	Bristol, R. I.	Cape Vincent, N. Y.
122080		St. p.	Clyde	70	79	125.0	19.0	4.0	Frt.	18	402	1870	Dubuque, Iowa	Nashville, Tenn.
125951		St. s.	Clyde	0	5	21.6	10.0	4.0	Pas.	2	0	1880	Haverhill, Mass.	Newburyport, Mass.
127049		St. p.	Clyde	388	335	175.0	33.0	5.2	Pas.	36	374	1894	Jeffersonville, Ind.	St. Louis, Mo.
209213		St. p.	Clyde	99	99	135.0	24.0	5.0	Tow.	13	0	1903	Brownsville, Pa.	Pittsburgh, Pa.

¹ Formerly st. s. Volunteer.
² Formerly st. s. Thomas Rath.
³ Formerly st. p. City of Detroit.
⁴ Formerly st. s. Edward K.
⁵ Formerly st. s. Petrolia.
⁶ Formerly st. s. Theresa.

⁷ Formerly st. s. { a Cresano.
{ b Owen J. McWilliams.
⁸ Formerly st. y. Helen.
⁹ Formerly Hawaiian rt. s. Claudine.
¹⁰ Formerly st. s. Guataia.
¹¹ Formerly st. s. Gazello.

¹² Formerly { a st. y. Clermont.
{ b st. p. Charming.
¹³ Formerly U. S. S. Commodore Morris.
¹⁴ Formerly { a st. p. Alpha.
{ b st. s. Clayton.
¹⁵ Formerly st. y. Dawn.
¹⁶ Composite.

MERCHANT STEAM VESSELS OF THE UNITED STATES—Continued.

Official No.	Signal letters.	Rtg.	Name of vessel.	Gross tonnage.	Net tonnage.	Length.	Breadth.	Depth.	Service.	Crew.	Indicated horsepower.	When built.	Where built.	Home port (where permanent document issued).
205540		*St. p.	Clyde	72	72	95.1	19.0	4.6	Frt.	0	1908	Lumber City, Ga.	Brunswick, Ga.
211092		*St. p.	Clyde	8	8	53.5	11.7	1.9	Tow.	1	20	1911	Brimland, Ky.	Paducah, Ky.
205340		*St. p.	Clyde	107	107	67.0	26.0	5.1	Frt.	11	1911	Dublin, Ga.	Brunswick, Ga.
207935	LBNW	St. s.	COALINGA	875	563	103.0	38.0	13.1	Frt.	10	400	1910	Oakland, Cal.	San Francisco, Cal.
212911	LFCW	St. s.	COALINGA	7,318	4,770	471.0	65.0	32.9	Tnk.	48	3,400	1902	West Hartlepool, Eng.	Do.
127454	KQOB	St. s.	COAMO	4,384	2,815	377.2	40.1	21.9	Pas.	93	3,600	1891	Glasgow, Scotland	New York, N. Y.
162010		St. s.	Coastor	579	353	175.2	38.0	12.3	Frt.	10	1905	Aberdeen, Wash.	San Francisco, Cal.
127415	K'ISR	St. s.	Coastwise	268	182	109.3	24.5	15.0	Tow.	14	600	1900	Perth Amboy, N. J.	Perth Amboy, N. J.
207187	L'NJI	St. s.	COASTWISE	4,016	2,444	359.0	49.2	25.9	Frt.	31	1,700	1910	Camden, N. J.	Boston, Mass.
126886		St. s.	CONORUS	2,165	1,602	275.5	40.1	20.0	Frt.	21	1,170	1892	Buffalo, N. Y.	Erle, Pa.
125135		St. s.	Coe F. Young	65	33	74.3	10.0	8.0	Tow.	7	1872	Sloughsburg, N. Y.	Albany, N. Y.
127398		St. s.	Cohannet	60	34	71.2	20.0	7.9	Tow.	3	1900	Rath, Mo.	Fall River, Mass.
81445		St. s.	Coleraine	99	49	75.5	21.9	9.0	Tow.	10	1893	Wilmington, Del.	New York, N. Y.
212689	*St. p.	Collor	134	134	137.9	27.0	3.7	Tow.	11	350	1914	Dravosburg, Pa.	Pittsburgh, Pa.	
125918		St. s.	Collingo	1,601	1,280	251.5	38.3	19.7	Frt.	15	790	1891	Cleveland, Ohio	Oswego, N. Y.
126546		St. s.	Collis	205	102	110.0	27.0	13.0	Frt.	7	600	1890	San Francisco, Cal.	Los Angeles, Cal.
202225		St. s.	Collis	20	7	46.0	12.0	4.0	Fsh.	2	50	1899	do	Unalaska, Alaska
62036	KPBW	St. s.	COLON	5,667	4,193	360.0	50.0	10.0	Pas.	110	5,000	1890	Philadelphia, Pa.	New York, N. Y.
212899	LFCP	St. s.	COLON	1,530	957	253.0	32.9	23.8	Pas.	45	1,200	1892	Rotterdam, Holland	San Diego, Cal.
127653		St. s.	COLONEL	3,879	3,044	358.0	50.0	28.0	Frt.	14	1,000	1901	Wyandotte, Mich.	Detroit, Mich.
126801	*St. p.	Col. Ledyard	203	101	94.0	46.3	8.0	Fer.	7	350	1891	Nonnk, Conn.	Ncw London, Conn.	
211702		St. s.	COLONEL WARD	41	28	55.4	16.1	7.0	Tow.	4	200	1913	Buffalo, N. Y.	Buffalo, N. Y.
127743	KSNJ	St. s.	COL. E. L. DRAKE	4,205	3,307	360.0	50.0	21.5	Tnk.	22	5,000	1903	Philadelphia, Pa.	San Francisco, Cal.
200185		St. s.	COL. JAMES M. SCHOOON-MAKER	8,603	6,650	590.0	64.2	34.2	Frt.	22	2,500	1911	Ecorse, Mich.	Detroit, Mich.
126983		St. s.	COL. JOHN F. GAYNOR	153	70	91.5	21.0	10.4	Tow.	14	500	1893	Philadelphia, Pa.	New York, N. Y.
107474	KPHF	St. y.	COLONIA	259	151	103.7	22.3	10.9	Yot.	20	2,000	1899	Chester, Pa.	Do.
127700		St. s.	Colonia	200	130	103.5	23.2	10.9	Lgt.	10	350	1892	Brooklyn, N. Y.	Do.
127089		St. s.	Colonia	110	80	91.2	17.4	8.7	Fer.	3	125	1895	Baldwinsville, N. Y.	Oswego, N. Y.
205911		St. s.	Colonia	22	13	65.7	11.3	3.6	Pas.	5	20	1899	Indian River, Mich.	Pittsburgh, Pa.
106826		St. s.	Colorado	45	22	70.0	16.0	6.2	Tow.	5	1891	St. Louis, Mo.	St. Louis, Mo.
125734	JTKO	St. s.	Colorado	2,764	2,022	306.0	30.6	21.6	Pas.	42	1,600	1879	Chester, Pa.	New York, N. Y.
126284		St. p.	Colorado	833	641	171.0	30.7	13.4	Fer.	6	600	1885	Wilmington, Del.	Do.
5497		St. p.	Columbia	586	416	154.0	31.7	12.3	Fer.	8	325	1897	Brooklyn, N. Y.	Do.
91772		St. s.	COLUMBIA	255	142	133.6	30.0	8.0	Pas.	8	350	1885	Wyandotte, Mich.	Duluth, Minn.
116244		St. s.	Columbia	62	31	74.0	17.1	9.0	Tow.	4	1888	Buffalo, N. Y.	Buffalo, N. Y.
125144		St. s.	Columbia	96	48	87.0	20.0	0.0	Tow.	5	1872	Brooklyn, N. Y.	Philadelphia, Pa.
125507		St. p.	Columbia	603	535	220.0	34.0	7.2	Pas.	20	409	1876	Wilmington, Del.	Do.
125614		St. p.	Columbia	388	284	141.0	30.0	7.7	Fer.	6	437	1877	do	Do.
125947		St. s.	Columbia	1,373	1,083	235.4	35.0	18.9	Frt.	16	450	1881	Cleveland, Ohio	Buffalo, N. Y.
126576		St. s.	Columbia	130	104	92.7	17.4	0.2	Onl.	4	1899	Lockport, N. Y.	Do.
126823		St. s.	Columbia	132	70	102.0	24.3	11.3	Tow.	6	250	1891	North Bend, Ore.	Seattle, Wash.
126801		St. s.	Columbia	96	65	101.2	20.7	7.0	Fer.	4	300	1892	Grand Haven, Mich.	Grand Haven, Mich.
126882		St. s.	Columbia	83	41	81.0	17.2	7.0	Fsh.	4	1892	do	Marquette, Mich.
126903		St. s.	Columbia	10	9	60.5	13.3	4.4	Fer.	3	1892	Middletown, Conn.	Gloucester, Mass.
127050		St. p.	Columbia	810	660	150.0	36.0	13.3	Fer.	6	500	1895	Chester, Pa.	New York, N. Y.
127116		St. s.	COLUMBIA	84	57	77.0	18.0	9.0	Tow.	8	1890	Philadelphia, Pa.	Philadelphia, Pa.
127192		St. p.	Columbia	222	222	165.5	33.0	5.0	Pas.	22	423	1897	Clinton, Iowa	Peoria, Ill.
127243	*St. p.	Columbia	73	73	80.5	18.8	3.8	Tow.	12	1898	Osgo City, Mo.	St. Louis, Mo.	
127320		St. s.	Columbia	9	5	25.8	10.6	2.7	Frt.	2	1894	Falrhaven, Wash.	Pt. Townsend, Wash.
127364	KPHQ	St. y.	COLUMBIA	682	349	179.4	33.0	20.1	Yot.	35	1,200	1899	Elizabeth, N. J.	New York, N. Y.
127422		St. s.	COLUMBIA	92	47	80.2	20.1	8.1	Tow.	3	810	1900	Ferryburg, Mich.	Detroit, Mich.
127436		St. p.	Columbia	82	82	117.3	24.0	4.6	Pas.	12	1900	Stillwater, Minn.	St. Augustine, Fla.
127665		St. s.	COLUMBIA	968	749	200.0	45.0	18.0	Pas.	20	2,000	1902	Wyandotte, Mich.	Detroit, Mich.
136685		St. s.	Columbia	106	72	90.0	20.6	10.6	Tow.	12	1898	Madison, Md.	Norfolk, Va.
202431	*St. p.	Columbia	241	215	131.2	25.4	5.0	Pas.	19	350	1905	Wanatchee, Wash.	Seattle, Wash.	
126972	KWDD	St. s.	COLUMBIA	2,382	1,673	269.0	47.0	14.8	Pas.	49	3,000	1907	Camden, N. J.	Baltimore, Md.
204308		St. s.	Columbia	114	90	106.0	18.5	6.8	Pas.	4	100	1907	Portland, Ore.	Seattle, Wash.
204678	*St. p.	Columbia	69	41	60.3	18.9	4.0	Tow.	3	75	1907	Northport, Wash.	Pt. Townsend, Wash.	
210291	LCMQ	St. s.	COLUMBIA	1,923	1,188	238.7	41.2	20.8	Pas.	25	1,300	1912	Wilmington, Del.	San Francisco, Cal.
204601	KWIV	St. s.	COLUMBIAN	8,579	5,598	472.3	67.2	32.3	Pas.	44	4,000	1907	San Francisco, Cal.	New York, N. Y.
209203		St. p.	Colusa	795	737	177.5	41.0	0.3	Frt.	10	275	1911	do	San Francisco, Cal.
212859	LDWH	St. s.	COLUSA	5,732	3,622	408.0	55.2	26.8	Pas.	58	3,000	1913	Port Glasgow, Scotland	Do.
127207		St. s.	Colwell	20	11	57.0	13.0	3.5	Frt.	2	1897	Ilwaco, Wash.	Pt. Townsend, Wash.
126316	KDFO	St. s.	Comal	2,034	2,251	320.0	42.8	21.5	Pas.	28	1,900	1895	Chester, Pa.	New York, N. Y.
127111	KMLR	St. s.	COMANCHE	3,856	2,477	348.5	46.0	18.9	Pas.	82	3,628	1895	Philadelphia, Pa.	Do.
207715		St. s.	Comanche	78	51	80.4	17.2	6.0	Pas.	4	1895	Baldwinsville, N. Y.	Georgetown, S. O.
211319		St. s.	COMANCHE	647	350	133.7	23.6	18.6	Frt.	22	400	1913	Buffalo, Wash.	Seattle, Wash.
127301		St. s.	Comet	18	13	60.0	12.4	4.2	Fsh.	2	1899	Buffalo, N. Y.	Cleveland, Ohio.
127563		St. s.	Comot	77	47	74.6	22.0	6.1	Pas.	4	1901	Portland, Me.	Portland, Me.

1 Formerly British st. s. Peetan.

2 Formerly (a) British st. s. Californian.

3 Formerly (b) st. s. Californian.

4 Formerly st. s. Wallace B. Flint.

5 Formerly st. s. Cumberland.

6 Formerly (a) German st. s. Erna.

7 Formerly (b) Dutch st. s. Konigen Wilhelmina.

8 Formerly (c) Mexican st. s. Ramon Corral.

9 Formerly st. s. Alberta.

10 Formerly st. s. (a) Archie Parker.

11 Formerly st. s. (b) Ella St. Clair.

12 Formerly st. s. Mascotto.

13 Formerly st. s. (a) S. W. Gee.

14 Formerly st. s. (b) Yale.

15 Formerly st. s. E. J. Codd.

16 Formerly British st. s. Colusa.

MERCHANT STEAM VESSELS OF THE UNITED STATES—Continued.

Official No.	Signal letters.	Rig.	Name of vessel.	Gross tonnage.	Net tonnage.	Length.	Breadth.	Depth.	Service.	Crew.	Indicated horsepower.	When built.	Where built.	Home port (where permanent document issues).
207972		*St. p.	Comol	42	42	100.0	20.3	3.4	Frt.	5	300	1010	Paducah, Ky.	Paducah, Ky.
205083		St. s.	COMET	104	70	72.3	20.0	0.6	Tow.	8	350	1910	Hartford, Conn.	Hartford, Conn.
211398	LBBV	St. s.	COMET	2,486	1,258	250.0	43.0	26.0	Tnk.	21	1,300	1913	Lomlin, Ohio.	New York, N. Y.
116671		St. s.	Commander	160	90	103.8	24.8	8.9	Pas.	6	150	1895	South Portland, Me.	Do.
126662		St. s.	Commander	99	49	70.3	21.7	0.6	Pas.	6	1893	Wilmington, Del.	Do.
125645		St. s.	Commerce	112	98	99.0	10.0	6.0	Drig.	4	148	1878	Milwaukee, Wis.	Toledo, Ohio.
127570		St. s.	Commerce	127	85	85.1	16.8	8.0	Igt.	0	200	1901	Athens, N. Y.	New York, N. Y.
203357		St. s.	COMMERCE	289	190	114.6	33.0	13.0	Frt.	0	125	1911	Manitowoc, Wis.	Chicago, Ill.
210227		*St. p.	Commerce	32	24	76.0	15.9	3.0	Tow.	8	60	1912	Mount Carmel, Ill.	St. Louis, Mo.
207410	LBJKJ	St. s.	COMMISSIONER	403	274	122.3	35.4	12.6	Frt.	14	750	1910	Port Richmond, N. Y.	New York, N. Y.
125452		St. s.	Commodore	2,082	1,927	260.5	42.2	15.4	Frt.	20	700	1875	Cleveland, Ohio.	Chicago, Ill.
126412		St. s.	Commodore	125	70	96.0	30.8	8.5	Frt.	5	60	1887	Wilmington, Del.	New York, N. Y.
127353		St. p.	Commodore	32	32	70.0	18.0	3.0	Fer.	2	1893	Lake City, Minn.	St. Paul, Minn.
127821		St. s.	Commodore Bartlett	58	39	77.8	15.2	5.5	Fsh.	12	1901	Croton, N. Y.	Baltimore, Md.
205260		St. s.	Commodore Perry	43	29	62.0	15.7	6.7	Fsh.	0	80	1908	Erie, Pa.	Erie, Pa.
205149	KWPFJ	St. p.	COMMONWEALTH	5,680	2,500	437.9	65.0	10.3	Pas.	250	5,000	1908	Philadelphia, Pa.	Fall River, Mass.
80410		St. s.	Commonpaw	93	54	98.8	20.8	7.0	Tow.	0	242	1872	Koyport, N. J.	New York, N. Y.
206490	LBDQ	St. y.	Companion	129	88	88.7	14.9	7.0	Yot.	3	150	1909	Wilmington, Cal.	Los Angeles, Cal.
206499		St. y.	Companion	27	21	53.0	11.2	4.3	Yot.	1	60	1909	Sandusky, Ohio.	Sandusky, Ohio.
203617	KVRH	St. s.	Comport	180	122	96.4	30.4	9.7	Frt.	0	240	1866	Totenville, N. Y.	New York, N. Y.
126556		St. s.	Compton	213	144	93.4	27.0	8.0	Fsh.	17	1893	Wilmington, Del.	Wilmington, N. C.
127407	KFSB	St. s.	COMUS	4,828	3,000	329.4	48.3	15.8	Pas.	75	3,800	1900	Newport News, Va.	New York, N. Y.
126549		St. p.	Conanicut	353	241	123.5	28.0	10.0	Fer.	8	225	1888	Wilmington, Del.	Newport, R. I.
126710	KHHB	St. s.	CONCHO	3,724	2,640	329.5	47.0	21.2	Pas.	40	2,600	1891	Choslar, Pa.	New York, N. Y.
127289	KWVS	St. s.	CONCORD	353	196	128.0	26.3	15.0	Tow.	13	1893	Philadelphia, Pa.	Fall River, Mass.
127697	KBOD	St. s.	Concord	248	149	123.0	28.5	9.8	Frt.	13	160	1902	Boston, Mass.	Boston, Mass.
130420	KJQV	St. s.	Concord	1,248	697	246.0	40.0	15.5	Pas.	55	1,700	1891	Wilmington, Del.	New York, N. Y.
127381		*St. p.	Condor	177	177	130.0	30.0	5.0	Tow.	12	574	1899	Paducah, Ky.	Chicago, Ill.
136374	KLRJ	St. y.	Condor	107	134	149.1	20.1	9.7	Yot.	16	830	1893	Nyaok, N. Y.	New York, N. Y.
203558		St. s.	CONEMAUOH	3,593	2,047	350.0	46.0	31.0	Frt.	27	1,700	1909	Wyandotte, Mich.	Erie, Pa.
203669		St. s.	CONESTOGA	1,726	1,562	252.8	36.0	16.2	Frt.	16	473	1878	Cleveland, Ohio.	Milwaukee, Wis.
209624	KBVL	St. s.	CONESTOGA	617	420	168.0	29.1	17.0	Tow.	10	1,000	1904	Sparrows Point, Md.	Philadelphia, Pa.
91106		St. s.	Coney Island	80	79	72.1	18.6	4.4	Pas.	5	1878	Espy, Pa.	New York, N. Y.
127037		St. s.	Coney Island	51	15	61.1	14.5	5.6	Fsh.	3	1894	Gravesend, N. Y.	Do.
126194		St. s.	Confidence	63	58	68.5	17.1	7.3	Tow.	0	1892	Bordentown, N. J.	Do.
127307		St. s.	Confidence	65	33	78.7	18.3	8.0	Pas.	0	1898	Baltimore, Md.	Boston, Mass.
121442	LBOH	St. s.	CONGRESS	7,985	4,012	423.8	54.9	17.4	Pas.	175	7,000	1913	Camden, N. Y.	New York, N. Y.
127000		St. s.	Conneaut	62	31	69.0	18.0	10.2	Tow.	4	1893	Buffalo, N. Y.	Buffalo, N. Y.
205871		St. s.	CONNELLY BROTHERS	9	0	37.0	10.8	4.5	Frt.	3	10	1908	do.	do.
126645		St. s.	Conqueror	18	9	45.0	13.5	6.0	Tow.	4	1890	Brooklyn, N. Y.	Norfolk, Va.
127533		St. s.	Conqueror	21	14	42.9	14.2	6.5	Tow.	4	1901	Long Island City, N. Y.	New York, N. Y.
211105		St. s.	CONRAD STANKE	151	104	82.0	22.0	13.2	Tow.	0	600	1913	Manitowoc, Wis.	Milwaukee, Wis.
125267		*St. p.	Constance	422	377	161.5	32.0	6.5	Pas.	29	75	1874	San Francisco, Cal.	San Francisco, Cal.
68507		St. s.	Constitution	46	35	72.0	16.5	0.0	Tow.	6	1900	Green Bay, Wis.	Duluth, Minn.
126945		St. y.	Contaluta	38	19	75.2	13.0	5.0	Yot.	3	1893	Detroit, Mich.	Detroit, Mich.
201602	KTNW	St. s.	Continental	52	65	84.8	17.6	8.0	Mso.	5	1905	Port Jefferson, N. Y.	New York, N. Y.
126399		*St. p.	Contra Costa	4,453	3,270	414.3	67.2	18.9	Fer.	10	6,000	1914	Oakland, Cal.	San Francisco, Cal.
201026		St. p.	Control	103	65	118.5	27.4	4.2	Tow.	5	350	1904	Jeffersonville, Ind.	St. Louis, Mo.
123182		St. s.	Conroy	78	59	82.5	10.0	4.2	Tow.	7	1873	Philadelphia, Pa.	Baltimore, Md.
126468		*St. p.	Convoy	170	170	146.0	26.5	3.7	Tow.	11	421	1888	Madison, Ind.	Louisville, Ky.
121278		*St. p.	Cooper	23	23	40.0	10.4	3.0	Fer.	2	25	1914	Brookins, Ark.	St. Louis, Mo.
125735		St. p.	Cooper's Point	389	261	141.0	30.0	7.7	Fer.	0	453	1870	Wilmington, Del.	Philadelphia, Pa.
121940	LDRM	St. s.	COPPENAME	3,191	2,027	339.5	42.6	21.0	Pas.	70	2,500	1908	Belfast, Ireland	New York, N. Y.
205472		St. s.	Coquille	77	60	70.7	15.7	7.9	Pas.	3	160	1908	Coquille, Oreg.	Coos Bay, Oreg.
127163	KMVQ	St. s.	Coquille River	415	265	146.2	34.2	12.4	Pas.	20	290	1896	Proser, Oreg.	San Francisco, Cal.
126228		St. s.	Cora A. Sheldon	64	27	65.1	16.6	0.2	Tow.	8	1884	Saugatuck, Mich.	Marquette, Mich.
125369		St. s.	Cora L. Staples	92	46	100.0	20.3	6.2	Tow.	0	1872	Wilmington, Del.	Fall River, Mass.
125568		St. s.	Cora P. White	124	76	117.0	18.0	0.0	Fsh.	21	1877	Fall River, Mass.	Somers Point, N. J.
17129		St. s.	CORALIA	4,330	3,351	413.2	48.0	24.0	Frt.	25	1,350	1896	Cleveland, Ohio.	Duluth, Minn.
201065		St. s.	Cordova	18	12	41.0	11.8	4.7	Frt.	3	35	1904	Klingman, Alaska.	Ketchikan, Alaska.
205455		St. s.	CORNOVA	2,273	1,400	239.7	41.2	20.0	Pas.	25	1,200	1912	Wilmington, Del.	Townsend, Wash.
127300		St. s.	Corolla	69	52	84.3	16.0	6.2	Pas.	8	1892	Castile, Mo.	Castile, Mo.
130400		St. s.	Corolla	65	34	68.5	16.0	8.0	Tow.	8	1890	Philadelphia, Pa.	Philadelphia, Pa.
127221	KBEV	St. y.	Cordatula	54	36	80.1	16.0	0.0	Yot.	5	1903	New York, N. Y.	New York, N. Y.
210187		*St. p.	Corker	100	100	130.0	30.0	3.7	Pas.	10	125	1912	Jeffersonville, Ind.	Cincinnati, Ohio.
121382		St. s.	Cormorant	11	23	69.0	18.0	5.0	Fsh.	4	93	1914	Erie, Pa.	Erie, Pa.
92660	KNJW	St. y.	Cornella	60	40	87.7	15.1	8.4	Yot.	2	1898	New York, N. Y.	Chicago, Ill.
125920		St. s.	Cornella	41	21	66.2	16.0	7.3	Tow.	4	1891	Totenville, N. Y.	Portland, Me.
126018		St. s.	Cornella	39	10	61.6	16.0	8.3	Pas.	4	1882	Buffalo, N. Y.	Oswego, N. Y.
203402		St. s.	Cornella	285	163	128.0	30.0	9.1	Frt.	8	1906	Nonak, Conn.	New York, N. Y.

1 Formerly st. s. Babascodegan.

2 Formerly st. s. Fleetwood.

3 Formerly st. s. Wm. H. Payne.

4 Formerly st. s. Norfolk.

5 Formerly st. y. Embia.

6 Formerly st. s.

7 Formerly st. s. (a) Modjeska.

8 Formerly st. s. (b) Storm Signal.

9 Formerly st. s. (c) Island Belle.

10 Formerly st. s. (d) Amanda.

11 Formerly st. s. Gladys Nau.

12 Formerly British st. s. Coppenamo.

13 Formerly st. s. Frank K. Escherick.

14 Formerly st. y. (a) Margaret.

15 Formerly st. y. (b) Laurita.

16 Composite.

MERCHANT STEAM VESSELS OF THE UNITED STATES—Continued.

Official No.	Signal letters.	Rtg.	Name of vessel.	Gross tonnage.	Net tonnage.	Length.	Breadth.	Depth.	Service.	Crew.	Indicated horsepower.	When built.	Where built.	Home port (where permanent document issues).
						<i>Feet.</i>	<i>Feet.</i>	<i>Feet.</i>	<i>Tow.</i>					
127417		St. s.	Cornelia Cook	51	27	73.0	18.4	5.6	Tow.	7	1900	Portland, Oreg.	Seattle, Wash.
124890		St. s.	Cornelius Van Cott	41	26	64.0	14.5	5.9	Tow.	4	1881	Brooklyn, N. Y.	New York, N. Y.
205535		St. s.	CORNELIUS W. LAWRENCE.	172	117	92.8	22.4	11.5	Fbt.	12	600	1908	Newburgh, N. Y.	Do.
86017		St. s.	Cornell	65	32	72.0	17.4	10.0	Tow.	5	1888	Buffalo, N. Y.	Buffalo, N. Y.
127451		St. s.	CORNELL	5,082	3,956	454.0	50.2	24.5	Frt.	25	2,000	1900	South Chicago, Ill.	Duluth, Minn.
200400		St. s.	CORNELL	435	298	149.7	28.1	15.2	Tow.	12	1902	Shooter Island, N. Y.	Albany, N. Y.
204980		St. s.	CORNINO	294	192	89.0	25.1	12.2	Tow.	7	600	1908	Newport News, Va.	New York, N. Y.
213068	LFBD	St. s.	CORNINO	5,073	3,028	385.7	52.4	28.5	Tnk	33	1,500	1913	Dietrichsdorf, Germany.	Do.
81561		St. p.	Corona	350	350	150.0	30.0	6.0	Fer.	10	1897	Jeffersonville, Ind.	Louisville, Ky.
128850		St. s.	Corona	51	18	64.3	17.0	6.0	Tow.	5	1892	Duluth, Minn.	Duluth, Minn.
205580		St. p.	Corona	16	10	67.1	16.0	3.0	Fas.	8	75	1908	Alya, Fla.	Key West, Fla.
124373		St. p.	Coronado	308	222	100.0	26.0	0.2	Fer.	5	75	1886	San Francisco, Cal.	San Diego, Cal.
127468	KQIT	St. s.	Coronado	578	381	186.1	36.2	12.5	Fas.	21	550	1900	Aberdeen, Wash.	San Francisco, Cal.
208330		St. s.	CORONAL	3,063	1,942	335.0	46.8	22.7	Frt.	33	1,500	1911	Newport News, Va.	New York, N. Y.
208175	LBRN	St. s.	Correccion	778	422	159.7	36.5	12.0	Fas.	15	1910	Noank, Conn.	Do.
126184		St. s.	Corair	95	47	82.5	18.0	8.5	Tow.	9	1884	Camden, N. J.	Pittsburgh, Pa.
127328	KNWS	St. y.	CONSAIR	1,136	772	270.0	33.3	20.9	Yot.	52	4,550	1899	Newburgh, N. Y.	New York, N. Y.
126023		St. s.	Consea	368	306	145.5	26.2	7.5	Fas.	21	293	1882	Wilmington, Del.	Baltimore, Md.
126474		St. s.	Corsea	2,364	1,786	299.5	40.8	21.0	Frt.	21	1,200	1888	Cleveland, Ohio	Cleveland, Ohio
24964		St. s.	CORLAND	80	40	87.7	19.0	6.0	Tow.	4	1868	Brooklyn, N. Y.	New York, N. Y.
161077		St. s.	CORLAND	48	33	68.2	17.3	0.6	Tow.	4	1895	Buffalo, N. Y.	Oswego, N. Y.
200470	KQHC	St. s.	CORLAND	4,651	3,451	418.0	50.0	24.0	Frt.	23	1,500	1903	West Bay City, Mich.	Cleveland, Ohio
127423		St. s.	CORWIN	447	239	138.0	24.0	13.2	Fas.	20	250	1870	Portland, Oreg.	Seattle, Wash.
01664	KCID	St. y.	Cosetta	42	21	80.0	12.8	7.8	Yot.	4	1884	Bristol, R. I.	Jacksonville, Fla.
126741	KJNP	St. s.	COSTA RICA	1,783	1,166	221.5	36.0	19.3	Fas.	38	700	1891	Chester, Pa.	San Francisco, Cal.
126201		St. p.	Courier	200	290	163.8	32.2	4.0	Fas.	18	347	1885	Freedom, Pa.	Cincinnati, Ohio
127170	KNBL	St. y.	COURIER	03	44	91.3	15.8	8.5	Yot.	9	1897	South Boston, Mass.	Washington, D. C.
206200		St. s.	COURTNEY I.	48	33	61.0	16.0	8.0	Fsh.	5	65	1909	Lorain, Ohio	Chicago, Ill.
127397	KPQQ	St. s.	COVINGTON	401	100	135.0	27.5	15.7	Fas.	10	900	1899	Philadelphia, Pa.	Boston, Mass.
125678		St. p.	Coxsackie	77	41	68.4	33.4	7.4	Fer.	3	1878	New Baltimore, N. Y.	Albany, N. Y.
202136		St. s.	Craig	32	21	53.5	15.0	7.0	Tow.	4	190	1905	Toledo, Ohio	Buffalo, N. Y.
202704		St. s.	CRANFORD	1,197	814	191.4	44.0	15.8	Fer.	8	1,000	1905	Wilmington, Del.	New York, N. Y.
122880	LDQC	St. s.	CRASTER HALL	4,319	2,768	380.0	50.0	26.2	Frt.	37	2,000	1909	Port Glasgow, Scotland.	Do.
110611		St. s.	Cream City	570	418	166.0	32.0	12.1	Frt.	10	450	1881	Trenton, Mich.	Milwaukee, Wis.
200217		St. s.	Credenda	19	11	52.6	14.0	5.0	Fas.	2	1884	Prairies, N. J.	Philadelphia, Pa.
126243		St. s.	Credmoor	34	23	67.0	16.5	0.4	Tow.	3	1903	Haverhill, N. Y.	Dear Isle, Me.
91927		St. p.	Crescent	160	166	132.0	21.0	3.5	Tow.	1	392	1877	Point Harmer, Ohio	Pittsburgh, Pa.
204254	KWDR	St. s.	CROCLE	0,754	4,302	407.0	53.0	26.7	Fas.	140	1907	Quincy, Mass.	New York, N. Y.
115270		St. s.	Crescent	68	40	71.9	18.0	8.0	Tow.	5	1872	Philadelphia, Pa.	Do.
126641		St. s.	Crescent	71	50	77.2	10.1	0.0	Frt.	0	1890	Grand Haven, Mich.	Duluth, Minn.
127013		St. s.	CRESCENT	253	130	121.5	23.5	0.9	Fas.	8	100	1893	Jacksonville, Fla.	Jacksonville, Fla.
207404		St. s.	CRESCENT	385	297	135.0	34.0	9.6	Frt.	5	200	1910	Buffalo, N. Y.	Buffalo, N. Y.
200160		St. s.	Crescent	22	15	67.5	10.5	2.8	Fas.	2	25	1909	Honnors Ferry, Idaho	Great Falls, Mont.
127170		St. s.	CRESCENT CITY	4,213	3,076	406.0	48.2	23.0	Frt.	25	1,600	1897	Chicago, Ill.	Duluth, Minn.
145134		St. s.	Crescent City	140	100	107.0	22.8	6.0	Fas.	14	1877	Northport, N. Y.	Apalachicola, Fla.
02362		St. s.	Cresco	90	45	84.0	20.4	8.0	Tow.	5	1891	Berkley, Va.	Philadelphia, Pa.
110520		St. s.	Crosswell	35	15	60.0	15.0	5.8	Tow.	4	1882	East Saginaw, Mich.	New York, N. Y.
208353	LHWJ	St. s.	Crest	244	113	114.3	22.5	11.6	Fsh.	18	1911	Quincy, Mass.	Boston, Mass.
83715	JWBH	St. s.	Crest	2,350	1,651	267.0	40.5	16.4	Fas.	34	1,800	1882	Chester, Pa.	Baltimore, Md.
204587		St. s.	CRETE	0,184	4,764	480.0	52.0	30.0	Frt.	20	1,600	1907	Lorain, Ohio	Cleveland, Ohio
211044		St. s.	CHICKET	1,136	773	210.0	41.0	15.4	Fas.	21	950	1913	Alameda, Cal.	San Francisco, Cal.
200448	KBRQ	St. s.	CRISFIELD	230	160	110.5	24.1	12.6	Tow.	16	604	1903	Sparrows Point, Md.	Cape Charles, Va.
209600	LJWJ	St. y.	CRISTINA	450	272	161.3	26.3	15.0	Yct.	25	500	1912	Wilmington, Del.	Boston, Mass.
145934	KRSV	St. s.	CRISTORAL	9,600	0,185	489.5	68.0	28.9	Fas.	08	4,000	1902	Sparrows Point, Md.	New York, N. Y.
4010		St. s.	Croatan	22	12	53.6	14.8	4.4	Tow.	4	1894	Chester, Pa.	Norfolk, Va.
96423		St. p.	Crockett	1,023	903	221.1	46.0	8.0	Frt.	14	500	1898	Stockton, Cal.	San Francisco, Cal.
212572		St. s.	CROFTON HALL	5,773	3,681	405.2	52.1	27.9	Fas.	60	2,500	1913	Port Glasgow, Scotland.	New York, N. Y.
136077		St. s.	CROLONA	103	81	101.2	23.2	9.4	Tow.	6	486	1896	Seattle, Wash.	San Francisco, Cal.
126017		St. s.	Crosby	35	17	66.4	15.0	0.8	Tow.	0	1889	Henton Harbor, Mich.	Duluth, Minn.
128533		St. s.	Crotan	54	27	64.5	18.4	7.0	Wat.	3	1881	Athens, N. Y.	New York, N. Y.
202947		St. p.	Crown Hill	356	134	132.0	27.0	4.6	Tow.	12	100	1891	Jeffersonville, Ind.	Cincinnati, Ohio
208844		St. p.	Crucho	281	110	160.0	27.0	4.0	Tow.	13	1904	do	Pittsburgh, Pa.
126364		St. s.	Cruiser	63	33	70.0	10.0	6.1	Tow.	3	1880	North Bend, Oreg.	Portland, Oreg.
126397		St. s.	CRUISER	341	240	152.0	30.0	5.0	Tow.	18	1890	Pittsburgh, Pa.	Pittsburgh, Pa.
200860		St. p.	Cruisair	89	89	117.0	23.0	4.1	Tow.	11	1904	Elizabeth, Pa.	Do.

- 1 Formerly st. s. Grace Danforth.
 2 Formerly German st. s. Mohican.
 3 Formerly *st. p. W. C. Ilte.
 4 Formerly st. s. Titan.
 5 Formerly st. s. Katharine T. Wilbur.
 6 Formerly st. s. J. L. Weeks.
 7 Formerly U. S. R. C. Thomas Corwin.
 8 Formerly st. y. Marina.

- 9 Formerly British st. s. Craster Hall.
 10 Formerly st. s. Rhoda Emily.
 11 Formerly *st. p. Mink No. 2.
 12 Formerly *st. p. Clara Cavett.
 13 Formerly st. s. Sammie.
 14 Formerly st. p. Harry IIII.
 15 Formerly st. s. Mercy B.

- 16 Formerly st. s. Robert Boyd.
 17 Formerly st. s. Guyandotte.
 18 Formerly st. s. Tremont.
 19 Formerly st. p. H. J. Corcoran.
 20 Formerly British st. s. Crofton Hall.
 21 Formerly st. s. Ernest A. Hamill.
 22 Formerly *st. p. Charley Jutte.
 † Turbine.

MERCHANT STEAM VESSELS OF THE UNITED STATES—Continued.

Official No.	Signal letters.	Rig.	Name of vessel.	Gross tonnage.	Net tonnage.	Length.	Breadth.	Depth.	Service.	Crew.	Indicated horsepower.	When built.	Where built.	Home port (where permanent document issued).	
						Feet.	Feet.	Feet.							
207839		St. s.	Crustacean	12	12	45.0	15.2	4.0	Fsh.	2	1010	Swans Island, Mo.	Castine, Mo.	
202693		St. s.	Crystal	24	10	39.0	10.2	4.9	Fah.	2	18	Manitowoc, Wis.	Milwaukee, Wis.	
203750		St. y.	Cub	31	21	64.0	9.6	7.2	Yot.	4	46	Massena, N. Y.	Ogdensburg, N. Y.	
127524	KQSM	St. s.	Cuba	594	268	150.5	29.4	17.7	Tow.	21	1,050	1901	Bath, Mo.	Fall River, Mass.	
204273		St. s.	Cuokoo	28	10	51.7	13.7	5.3	Tow.	5	1907	Saugatuck, Mich.	Grand Haven, Mich.	
15405		St. s.	Cumberland	50	25	75.4	17.5	6.5	Tow.	4	1898	Philadelphia, Pa.	Rockland, Mo.	
127257	KNHD	St. s.	CUMBERLAND	377	209	135.0	27.0	15.0	Tow.	16	810	1898	Baltimore, Md.	Baltimore, Md.	
207368		St. s.	Cumberland	115	67	87.5	20.9	11.2	Tow.	0	600	1910	Rockland, Me.	Portland, Me.	
203114	LBRF	St. s.	CURRIER	4,711	2,860	370.0	62.1	27.0	Tnk.	30	2,100	1910	Quincy, Mass.	New York, N. Y.	
127282		St. s.	Curlin	85	58	86.5	19.2	8.8	Tow.	8	1898	Cramer Hill, N. J.	Philadelphia, Pa.	
126696		St. s.	Curtis Bay	133	60	90.0	22.3	10.5	Tow.	0	470	1890	Newburgh, N. Y.	Haltmore, Md.	
212706	LDVT	St. s.	CUSHING	6,894	4,320	426.8	64.4	30.4	Tnk.	40	2,600	1903	Jarrow, Eng.	New York, N. Y.	
201012		St. s.	CUYLER ADAMS	5,785	4,497	474.0	62.0	29.0	Frt.	25	1,600	1904	Lorain, Ohio	Duluth, Minn.	
128511		St. s.	Cygnat	43	35	62.2	16.4	6.0	Pas.	4	1876	Noank, Conn.	New York, N. Y.	
129711		St. s.	Cygnat	25	12	50.5	13.8	5.4	Pas.	3	1891	Boston, Mass.	Philadelphia, Pa.	
203404		St. s.	Cygnat	60	40	69.0	15.8	6.2	Frt.	3	1900	Indian River, Mich.	Detroit, Mich.	
126600		St. p.	Cygnus	857	555	212.8	31.4	11.3	Pas.	22	900	1881	Chester, Pa.	New York, N. Y.	
200114		St. s.	CYANUS	4,725	3,393	410.0	60.0	28.0	Frt.	22	1,500	1904	Lorain, Ohio	Cleveland, Ohio.	
129418		St. s.	Cynthia	34	16	53.8	15.8	6.0	Tow.	4	1890	Baltimore, Md.	Baltimore, Md.	
127106	KVLW	St. y.	CYNTHIA	103	70	120.0	17.5	0.0	Yot.	8	350	1895	Detroit, Mich.	New York, N. Y.	
127531		St. s.	Cynthia	26	10	62.1	17.0	4.8	Fos.	3	1900	Saybrook, Conn.	New Haven, Conn.	
125994		St. s.	Cynthia No. 2	108	54	62.4	10.5	0.0	Por.	7	600	1882	Philadelphia, Pa.	Savannah, Ga.	
127162		St. s.	Cyphus	31	21	53.3	16.2	6.0	Pol.	5	1890	South Boston, Mass.	Philadelphia, Pa.	
211690	LDGQ	St. y.	CYPRUS	1,280	874	247.2	28.0	23.4	Yot.	48	2,600	1913	Seattle, Wash.	San Francisco, Cal.	
D.															
157175		St. s.	D. Dussault	55	39	70.5	19.3	5.0	Drg.	3	1880	Sandusky, Ohio.	Toledo, Ohio.	
157257		St. p.	D. Elsie	64	40	109.5	15.0	8.7	Tow.	10	1911	Evansville, Ind.	Evansville, Ind.	
203760		St. s.	D. G. Shaw	64	43	77.0	19.4	6.7	Tow.	4	300	Toledo, Ohio.	Toledo, Ohio.	
6997		St. p.	D. D. Kelley	550	275	150.5	33.2	12.2	Pas.	6	1870	Boston, Mass.	Boston, Mass.	
157690		St. s.	D. O. Kerr	5,531	3,091	468.0	62.0	28.0	Frt.	24	1,800	1903	West Superior, Wis.	Cleveland, Ohio.	
200602		St. s.	D. J. Swends	143	71	96.2	23.4	10.4	Erb.	12	600	1888	Chicago, Ill.	Chicago, Ill.	
6939		St. s.	D. M. Key	16	8	50.7	12.0	6.2	Tow.	3	1877	Glenwood, N. Y.	Washington, D. C.	
201810		St. s.	D. M. PHILBIN	0,272	4,826	504.0	61.0	26.7	Frt.	24	1,800	1905	West Bay City, Mich.	Duluth, Minn.	
66470	KPNT	St. s.	D. N. Luckenbach	2,029	1,851	330.2	38.3	20.2	Frt.	28	1,304	1883	Newcastle, England.	New York, N. Y.	
157271		St. s.	D. N. Rannels	37	18	68.0	15.3	6.9	Tow.	3	1890	Port Huron, Mich.	Cleveland, Ohio.	
203970		St. s.	D. O. Mills	6,508	4,850	532.0	68.2	32.0	Frt.	21	1,800	1907	Ecorse, Mich.	Do.	
27687		St. s.	D. P. Perry	37	29	74.8	14.4	6.6	Pas.	4	130	1902	Manitowoc, Wis.	Grand Haven, Mich.	
157509		St. p.	D. R. Campbell	719	409	176.1	35.4	6.9	Frt.	27	700	1898	Seattle, Wash.	St. Michael, Alaska.	
203610		St. s.	D. R. Hanna	7,023	6,491	532.0	66.0	31.0	Pas.	21	1,700	1906	Lorain, Ohio	Cleveland, Ohio.	
157390		St. s.	D. E. Arnold	63	46	68.5	20.5	9.7	Tow.	9	600	1893	Tottenville, N. Y.	New York, N. Y.	
157378		St. s.	D. F. Heller	64	32	68.0	20.0	9.3	Tow.	6	1903	Bayou Harbor, Mich.	Marquette, Mich.	
205762		St. p.	D. T. Lane	135	135	141.3	29.0	4.3	Tow.	12	600	1908	Dana, W. Va.	Cincinnati, Ohio.	
200550		St. s.	D. W. Hughes	7	7	41.0	8.5	4.0	Tow.	2	1903	Chatanooga, Tenn.	Chatanooga, Tenn.	
212800	LFJ	St. s.	D. DACIA	3,544	2,329	334.8	48.0	24.6	Frt.	37	1,350	1900	Walsend-on-Tyne, Eng.	Marquette, Mich.	
211501		St. s.	Dally	254	172	116.2	25.1	8.6	Pas.	7	900	1913	Tacoma, Wash.	Tacoma, Wash.	
157004		St. s.	Daisy	10	6	37.0	12.4	4.2	Tow.	3	1880	Brooklyn, N. Y.	New York, N. Y.	
157014		St. s.	Daisy	33	10	60.1	13.4	6.4	Frt.	7	1880	New Orleans, La.	New Orleans, La.	
157245		St. s.	Daisy	6	6	34.0	10.3	4.0	Oys.	1	1889	Patchogue, N. Y.	Bridgeport, Conn.	
157470		St. s.	Daisy	30	20	60.0	12.0	4.5	Tow.	2	1897	Peekskill, N. Y.	New York, N. Y.	
205082	KWPC	St. s.	Daisy	679	379	176.0	38.7	14.0	Frt.	20	375	1908	Bandon, Ore.	San Francisco, Cal.	
203174		St. s.	Daisy Freeman	37	25	69.0	16.8	6.5	Pas.	5	100	1910	Tottenville, N. Y.	New York, N. Y.	
203430	KVGF	St. s.	Daisy Gadsby	613	456	173.5	38.6	13.3	Frt.	23	1906	Fairhaven, Cal.	San Francisco, Cal.	
202224	KTWJ	St. s.	Daisy Gadsby	818	478	189.5	41.1	14.3	Frt.	18	550	1911	Hogulam, Wash.	Do.	
211723	LDHB	St. s.	Daisy Mitchel	012	305	68.5	37.5	13.0	Frt.	20	1903	Fairhaven, Cal.	Do.	
157500		St. s.	Daisy Putnam	886	476	201.2	41.0	14.0	Frt.	21	650	1903	Arden, Wash.	Do.	
157021		St. s.	Daley E. Smith	53	46	65.4	20.0	5.2	Oys.	6	1881	New Haven, Conn.	Greenport, N. Y.	
157592		St. p.	Dakota	653	407	147.0	34.9	12.0	Fer.	6	400	1880	Brooklyn, N. Y.	New York, N. Y.	
210753	LCQR	St. s.	DAKOTA	6,657	4,068	407.7	63.7	28.1	Frt.	64	4,000	1912	Sparrrows Point, Md.	Do.	
207330		St. p.	Dalles City	345	284	151.0	27.3	0.8	Pas.	27	750	1910	Portland, Ore.	Portland, Ore.	
117163		St. s.	Dalzellino	135	92	92.0	22.4	11.0	Pas.	7	300	1902	Noank, Conn.	New York, N. Y.	
115163		St. s.	Damarin	55	35	67.0	13.7	7.2	Pas.	5	1873	Bath, Me.	Bath, Me.	
126767		St. s.	Dana	118	59	84.7	20.2	8.0	Frt.	4	1891	Boston, Mass.	New York, N. Y.	
157205		St. s.	Dandy	116	67	92.8	20.0	0.6	Tow.	6	425	1888	Camden, N. J.	Formandinn, Fla.	
157339		St. s.	Dan W. Miller	10	8	39.8	13.0	3.9	Tow.	2	1899	Toledo, Ohio	Toledo, Ohio.	
204613		St. p.	Daniel	66	66	95.3	25.7	3.3	Pas.	2	1907	Clarrington, Ohio	Pittsburgh, Pa.	
201110	KWOL	St. s.	Daniel Korn	297	112	153.2	26.9	11.6	Tow.	12	390	1870	Baltimore, Md.	Portland, Ore.	
200554		St. p.	Daniel Lindsey	65	52	111.0	22.7	3.3	Drg.	15	125	1902	Nashville, Tenn.	Nashville, Tenn.	
204877		St. s.	Daniel McAllister	63	63	75.0	22.2	8.1	Tow.	7	1903	Athens, N. Y.	New York, N. Y.	
203507		St. s.	Daniel McElroy	151	102	89.0	28.6	8.1	Frt.	7	250	1900	Tomkins Cove, N. Y.	Do.	
6652		St. s.	Daniel Wheeler	216	115	131.0	29.5	9.0	Frt.	0	175	1878	Mobile, Ala.	Do.	
126647	KIIFW	St. s.	Daniel Willard	361	180	134.6	25.6	15.3	Tow.	17	800	1890	Camden, N. J.	Mobile, Ala.	
<p>1 Formerly st. s. L. A. Belknap. 3 Formerly U. S. S. Thistle. 11 Formerly st. s. Clara M.</p> <p> (a) Chauncey M. Depew. 4 Formerly st. s. Sylvania. 12 Formerly st. s. Samuel E. Bouker.</p> <p>2 Formerly st. s. 5 (a) British st. s. Lilburn Tower. 13 Formerly st. s. Samoset.</p> <p> (b) New York Central No. 2. 6 (b) Spanish st. s. Pedro. 14 Formerly st. s. Catherine James.</p> <p> (c) Gerard H. Keller, Jr. 7 (c) st. s. Hector. 15 Formerly U. S. L. H. st. s. Manzanita.</p> <p>8 Formerly German st. s. Prometheus. 8 Formerly st. s. York. 16 Formerly st. s. Carbonero.</p> <p>9 Formerly st. s. Sahara. 9 Formerly German st. s. Dacla.</p> <p>10 Formerly Joseph C. Gilchrist.</p>															

MERCHANT STEAM VESSELS OF THE UNITED STATES—Continued.

Official No.	Signal letters.	Rtg.	Name of vessel.	Gross tonnage.	Net tonnage.	Length.	Breadth.	Depth.	Service.	Crew.	Indicated horsepower.	When built.	Where built.	Home port (where permanent document issues).
205340		St. s.	DANIEL B. MEACHAM.	6,971	5,492	530.0	66.2	32.0	Frt.	27	1,800	1908	Ecorse, Mich.	Buffalo, N. Y.
203507		St. s.	DANIEL J. MORRELL.	7,239	5,419	530.0	68.0	27.4	Frt.	25	2,000	1900	West Bay City, Mich.	Cleveland, Ohio.
157655		St. s.	Dan'l K. Jackson.	71	57	81.2	22.2	4.7	Frt.	10	500	1903	Washington, D. C.	Washington, D. C.
150333		St. s.	Daniel J. Holbard.	159	79	68.5	22.0	8.3	Tow.	10	500	1875	Cleveland, Ohio.	Marquette, Mich.
150480		St. s.	Daniel W. Mack.	48	24	62.0	17.7	7.0	Tow.	5	1889	1889	Brooklyn, N. Y.	New York, N. Y.
90113		St. s.	Dannle.	20	10	48.0	13.0	5.0	Tow.	3	1869	1869	Philadelphia, Pa.	Philadelphia, Pa.
201092		St. s.	Darling.	227	135	104.3	20.2	10.0	Tow.	15	800	1904	Abordcen, Wash.	Pt. Townsend, Wash.
206116		St. s.	Darling.	163	111	98.0	21.0	0.9	Pas.	6	400	1909	Tacoma, Wash.	Tacoma, Wash.
157535		St. p.	Darling.	78	78	102.0	22.3	4.0	Tow.	13	1859	1859	Parkersburg, W. Va.	Pittsburgh, Pa.
157635		St. s.	Dart.	21	14	42.0	14.2	0.5	Tow.	4	1901	1901	Long Island City, N. Y.	New York, N. Y.
208721		St. s.	Dart.	74	50	57.2	17.4	5.2	Pas.	3	145	1911	Caledonia, Wash.	Tacoma, Wash.
157548		St. p.	Dartmouth.	420	353	126.0	27.0	11.3	Fer.	4	425	1899	East Boston, Mass.	Boston, Mass.
6890		St. p.	Dauntless.	301	178	149.0	32.6	8.0	Fer.	6	450	1870	Wilmington, Del.	Philadelphia, Pa.
157201		St. s.	Dauntless.	11	5	45.5	10.4	4.8	Tow.	2	1887	1887	Berkley, Va.	Norfolk, Va.
157353		St. p.	Dauntless.	612	501	174.6	36.5	8.0	Frt.	10	350	1892	San Francisco, Cal.	San Francisco, Cal.
157308	KWHT	St. s.	DAUNTLESS.	153	70	102.0	20.7	10.0	Tow.	9	500	1893	Camden, N. J.	Newport News, Va.
157491		St. s.	Dauntless.	9	12	9	7	4.5	Tow.	4	1897	1897	Middletown, Ohio.	Pittsburgh, Pa.
157543		St. s.	Dauntless.	125	85	93.1	17.7	5.0	Pas.	2	234	1890	Tacoma, Wash.	Pt. Townsend, Wash.
157637		St. s.	Dauntless.	123	83	97.2	22.0	10.0	Tow.	9	300	1901	Baltimore, Md.	Baltimore, Md.
200465	KSRT	St. s.	DAUNTLESS.	269	144	121.5	24.5	16.0	Pas.	12	700	1903	San Francisco, Cal.	San Francisco, Cal.
201004		St. p.	Davenport.	105	155	112.5	36.5	3.5	Fer.	8	300	1904	Rook Island, Ill.	Chicago, Ill.
210507	LCNQ	St. s.	Davenport.	011	625	200.1	40.0	14.5	Frt.	24	760	1912	North Bend, Oreg.	San Francisco, Cal.
4741		St. s.	David.	87	07	72.0	25.5	0.0	Frt.	3	1835	1835	Mount Pleasant, N. Y.	Albany, N. Y.
212557		St. s.	David Bosman.	130	88	70.9	24.1	10.5	Tow.	6	41	1914	Noank, Conn.	New York, N. Y.
211005		St. s.	DAVID CAMPBELL.	242	164	117.5	25.0	12.0	Frb.	20	1,200	1913	Portland, Oreg.	Portland, Oreg.
201795		St. s.	David Gibb.	31	20	52.0	12.8	6.0	Tow.	3	1907	1907	Charleston, S. C.	Charleston, S. C.
207183		St. s.	DAVID SCANNELL.	244	140	120.0	26.0	10.0	Frb.	7	915	1909	San Francisco, Cal.	San Francisco, Cal.
203258		St. p.	David Swain.	140	92	136.6	26.0	4.5	Pas.	10	450	1903	Stillwater, Minn.	Peoria, Ill.
157349		St. s.	David A. Hoody.	94	63	93.8	23.0	8.0	Frb.	8	1902	1902	Noank, Conn.	New York, N. Y.
157678		St. s.	David H. Dearborn.	125	62	62.0	22.4	14.0	Pas.	5	100	1893	Danvers, Md.	Do.
9390		St. s.	David K. Phillips.	116	73	125.6	18.6	10.0	Fsh.	3	1877	1877	Brooklyn, N. Y.	Reedville, Va.
130336		St. s.	David T. Roche.	120	72	40.2	14.0	0.0	Wal.	2	1885	1885	Brooklyn, N. Y.	New York, N. Y.
212389	LDMT	St. s.	David W. Burbage.	290	147	139.6	24.2	11.5	Fsh.	27	500	1914	Millford, Del.	Wilmington, Del.
116243		St. s.	David W. Mills.	925	654	202.0	34.0	13.2	Frt.	12	1874	1874	Cleveland, Ohio.	Port Huron, Mich.
202031		St. s.	DAVID Z. NORTON.	6,007	4,260	480.0	52.0	30.0	Frt.	19	1,600	1906	do.	Cleveland, Ohio.
157473		St. s.	Dawn.	23	9	54.0	17.3	5.0	Pas.	4	1897	1897	Scranton, Miss.	Mobilio, Ala.
212234		St. s.	Dawn.	70	48	55.0	19.5	3.3	Pas.	2	120	1914	Houghton, Wash.	Seattle, Wash.
70121		St. y.	Day Dream.	30	18	89.3	13.5	5.0	Yct.	3	1890	1890	Oreenpoint, N. Y.	Boston, Mass.
157201		St. s.	Davton.	400	340	105.7	30.3	0.0	Frt.	6	300	1891	Wilmington, Del.	New York, N. Y.
213095	LFCR	St. s.	DAYTON.	5,335	3,352	370.0	60.1	32.4	Tnk.	30	1,600	1907	South Shields, England.	Do.
205333		St. p.	Deapolis.	77	77	100.9	25.9	3.8	Tow.	0	38	1908	Bismarck, N. Dak.	Pembina, N. Dak.
157583		St. p.	Deatur No. 1.	48	43	105.0	19.0	2.7	Pas.	11	1900	1900	Decatur, Ala.	Memphis, Tenn.
203156		St. s.	Deep Water.	17	12	72.0	19.0	5.5	Tow.	3	80	1907	Morgan City, La.	Morgan City, La.
157436		St. s.	DEFENDE.	87	50	85.3	18.0	8.9	Frt.	0	250	1895	Baltimore, Md.	Plattsburg, N. Y.
157454		St. s.	Defender.	30	24	62.7	15.2	7.4	Tow.	5	1896	1896	Long Island City, N. Y.	New York, N. Y.
157677		St. s.	Defender.	25	17	63.2	16.2	5.8	Tow.	0	1900	1900	Tacoma, Wash.	Seattle, Wash.
200609		St. s.	Defender.	48	33	61.0	16.0	0.2	Tow.	4	250	1909	Astoria, Oreg.	Pt. Townsend, Wash.
141021	KGPH	St. s.	Defiance.	255	127	122.0	22.2	14.2	Tow.	7	750	1899	Camden, N. J.	San Francisco, Cal.
157096		St. s.	Defiance.	42	21	64.0	16.2	7.1	Tow.	4	1883	1883	Philadelphia, Pa.	New York, N. Y.
157488		St. s.	Defiance.	85	58	60.5	16.0	5.0	Pas.	4	1897	1897	Tacoma, Wash.	Seattle, Wash.
157683	KSOD	St. s.	Defiance.	154	104	107.0	22.5	10.7	Tow.	9	370	1903	Baltimore, Md.	Baltimore, Md.
212755		St. s.	Do Grasse.	22	16	43.0	13.5	6.0	Tow.	3	60	1914	Buffalo, N. Y.	Ogdensburg, N. Y.
157196		St. p.	Do Koyon.	399	399	232.3	37.0	0.1	Fer.	8	876	1894	Jeffersonville, Ind.	Memphis, Tenn.
157196		St. s.	Deland.	136	109	94.7	17.8	9.0	Chl.	4	88	1887	Lookport, N. Y.	Buffalo, N. Y.
157097		St. s.	Delaware.	99	40	89.0	20.0	0.3	Tow.	5	230	1893	South Amboy, N. J.	New York, N. Y.
156192		St. s.	DELAWARE.	3,001	2,225	65.0	10.2	7.4	Tow.	4	1891	1891	Philadelphia, Pa.	Philadelphia, Pa.
202925		St. s.	DELAWARE.	1,007	820	350.0	40.0	25.0	Frt.	27	1,805	1905	Ecorse, Mich.	Ecorse, Mich.
203811	KVTD	St. s.	DELAWARE.	1,007	1,362	250.5	40.0	20.0	Frt.	27	1,200	1907	Wilmington, Del.	New York, N. Y.
211346	LDHS	St. s.	Delaware.	242	124	129.3	22.0	10.4	Frt.	28	400	1913	Pocomoke City, Md.	Wilmington, Del.
212140		St. s.	DELAWARE.	807	518	139.8	35.0	14.8	Fer.	7	700	1914	Wilmington, Del.	Philadelphia, Pa.
203502	KVJF	St. s.	Dell.	080	693	227.4	39.2	18.0	Pas.	24	600	1906	Winslow, Wash.	Ketchikan, Alaska.
157656		St. s.	Della.	65	37	74.0	18.0	7.5	Tow.	6	1902	1902	Scranton, Miss.	Galveston, Tex.
157608	KQGF	St. s.	DELMAR.	204	138	122.3	20.0	11.7	Pas.	14	873	1900	Newburgh, N. Y.	Cape Charles, Va.
157205	LFQG	St. s.	Del Norte.	450	270	158.0	32.2	12.5	Pas.	19	308	1890	Thibour, Cal.	San Francisco, Cal.
116786		St. s.	DELROS W. COOK.	3,308	2,007	326.5	44.0	29.3	Frt.	20	1,500	1897	Buffalo, N. Y.	Buffalo, N. Y.
6508		St. s.	Delta.	31	23	61.2	13.3	6.3	Tow.	3	225	1883	Philadelphia, Pa.	Bath, Me.
157100		St. s.	Delta.	47	23	64.9	18.9	8.7	Tow.	3	1883	1883	Saugatuck, Mich.	Buffalo, N. Y.
157224		St. s.	Delta.	40	31	69.0	17.7	4.8	Tow.	5	1883	1883	Stanwood, Wash.	Pt. Townsend, Wash.
157455		St. s.	DELTA.	146	98	70.7	17.0	11.1	Frt.	2	325	1899	Elizabeth, N. J.	New York, N. Y.
202403		St. p.	DELTA.	203	237	120.3	26.0	4.4	Pas.	14	125	1909	St. Michael, Alaska.	St. Michael, Alaska.
205202		St. s.	DELVOE.	313	212	115.0	28.0	14.0	Frb.	20	950	1911	Hatlimore, Md.	Baltimore, Md.

1 Formerly st. s. P. L. Johnson.

2 Formerly st. s. S. O. Co. No. 10.
(a Pearl.)

3 Formerly st. s. (a Minnie.)
(b J. McAiter.)

4 Formerly st. s. Charles Lynch.

5 Formerly st. s. Nellie.

6 Formerly st. s. Sparta.

7 Formerly st. y. Julia.

8 Formerly German st. s. Harpot.

9 Formerly st. s. L. Luckenbach.

10 Formerly st. s. Owen Brady.

11 Formerly st. s. Starrucca.

12 Formerly (a st. s. Linda.)

13 Formerly (b U. S. Delta.)

MERCHANT STEAM VESSELS OF THE UNITED STATES—Continued.

Official No.	Signal letters.	Rig.	Name of vessel.	Gross tonnage.	Net tonnage.	Length.	Breadth.	Depth.	Service.	Crew.	Indicated horsepower.	When built.	Where built.	Home port (where permanent document issues).	
206182		St. s.	DENMARK.....	5,448	4,434	440.0	86.0	28.0	Frt.	21	1,600	1909	Toledo, Ohio.....	Oswego, N. Y.	
207182		St. s.	DENNIS T. SULLIVAN...	244	140	120.0	20.0	10.0	Frb.	7	945	1903	San Francisco, Cal.	San Francisco, Cal.	
205008		St. s.	Denny Brothers.....	63	53	97.0	22.0	6.4	Frb.	2	160	1911	Milford, Del.....	Philadelphia, Pa.	
212000		St. y.	Dentist.....	120	82	64.0	22.0	4.5	Yct.	4	35	1913	Sitka, Alaska.....	Juneau, Alaska.	
167390		St. s.	Deamond.....	456	355	149.1	30.5	6.5	Frt.	4	300	1892	Port Huron, Mich.	Milwaukee, Wis.	
212872	LFOD	St. s.	DE SOTO.....	6,268	3,637	418.7	63.2	29.0	Tnk.	34	2,600	1902	Port Glasgow, Scotland.	New York, N. Y.	
167210		St. s.	Despatch.....	127	71	93.5	28.0	8.0	Tow.	5	175	1888	South Ambly, N. J.	Do.	
167550	KPMF	St. s.	Despatch.....	1,101	837	175.0	36.0	14.0	Pas.	19	400	1899	Fairhaven, Cal.	Seattle, Wash.	
211780		St. s.	Despatch.....	105	133	100.5	29.7	9.8	Frt.	6	450	1913	Milford, Del.....	New York, N. Y.	
201607		St. s.	DETROIT.....	2,098	1,307	290.0	64.1	20.0	Frb.	17	1,800	1904	Ecorse, Mich.	Detroit, Mich.	
167544		*St. p.	Dewey.....	30	26	68.0	20.6	3.0	Tow.	4	1899	Portland, Fla.	Pensacola, Fla.	
167663		St. s.	Dewey.....	13	0	45.0	11.6	4.0	Pas.	3	1899	Dexter, N. Y.	New York, N. Y.	
85584		St. s.	Dewing Company.....	125	72	90.5	21.5	6.4	Frt.	7	80	1870	Wilmington, Del.	Do.	
167684		St. s.	DE WITT O. IVINS.....	121	82	81.6	10.0	8.8	Pas.	8	500	1900	Philadelphia, Pa.	Do.	
167683		St. s.	Diamond.....	18	12	49.0	11.4	3.0	Feh.	4	1902	Muskegon, Mich.	Milwaukee, Wis.	
206321		St. p.	Diamond.....	62	39	72.5	28.0	5.7	Tow.	6	1909	Cambridge, Me.	Portland, Me.	
120385		*St. p.	Diamond O.....	316	276	142.5	27.4	6.8	Pas.	10	1887	Portland, Oreg. 1	Portland, Oreg.	
211230	LOWN	St. y.	DIANA.....	573	392	221.3	37.7	17.0	Frt.	42	1,200	1896	Glasgow, Scotland.	New York, N. Y.	
102554		*St. p.	Dick Clyde.....	70	70	95.8	17.4	3.0	Pas.	12	1881	Rock Island, Ill.	St. Louis, Mo.	
92800		*St. p.	Dick O. Papa.....	98	86	120.0	23.0	4.6	Tow.	10	1897	Madison, Ind.	Do.	
167663		St. s.	Dictator.....	90	65	75.0	20.9	9.5	Tow.	6	1899	Tottenville, N. Y.	New York, N. Y.	
20018		*St. p.	Diamond.....	225	212	120.0	25.0	5.0	Frt.	9	175	1898	San Francisco, Cal.	San Francisco, Cal.	
135874		St. s.	Dilone.....	33	10	60.0	10.0	6.6	Tow.	1	1880	Philadelphia, Pa.	Boston, Mass.	
167637		St. s.	Director.....	21	14	43.5	14.0	6.3	Tow.	2	1899	Long Island City, N. Y.	Philadelphia, Pa.	
167303		St. s.	Dispatch.....	24	13	62.0	13.8	6.1	Feh.	2	1891	Astoria, Oreg.	Seattle, Wash.	
200081		*St. p.	Dispatch.....	250	167	111.4	24.5	4.7	Pas.	5	1903	Parksburgh, Oreg.	Empire, Oreg.	
208045		St. s.	Dispatch.....	46	31	63.0	16.5	7.4	Tow.	3	160	1910	Solomons, Md.	Baltimore, Md.	
201816		*St. p.	Dixie.....	50	31	72.0	13.1	4.3	Pas.	3	1904	Omro, Wis.	Milwaukee, Wis.	
201730		*St. p.	Dixie.....	85	85	108.0	21.7	3.0	Frt.	11	1904	New Albany, Ind.	Paducah, Ky.	
202008		St. s.	Dixie.....	74	50	75.0	18.5	8.9	Tow.	7	280	1905	Madison, Md.	Philadelphia, Pa.	
204187		St. s.	Dixie.....	37	20	60.0	14.0	4.0	Frt.	7	1907	Georgetown, S. C.	Georgetown, S. C.	
204430		St. s.	Dixie.....	20	0	53.4	14.0	5.0	Tow.	3	1907	Sheraton, Ind.	Gonsacola, Fla.	
208163		*St. p.	Dixie.....	66	58	89.5	15.0	5.5	Tow.	2	80	Madison, Miss.	Evansville, Ind.	
212850		St. s.	Dixie.....	128	87	98.0	20.0	7.0	Pas.	7	1914	Croton on Hudson, N. Y.	Tampa, Fla.	
212768	LDTT	St. s.	DOCHRA.....	4,309	2,763	370.0	61.0	25.7	Frt.	39	2,000	1906	Newcastle, Eng.	New York, N. Y.	
167615		St. s.	Doctor.....	20	16	66.5	13.5	5.6	Feh.	4	1901	Erie, Pa.	Erie, Pa.	
167011		St. s.	Dr. David Kennedy.....	10	10	40.1	13.1	4.3	Tow.	4	1880	Roundout, N. Y.	Albany, N. Y.	
6079		*St. p.	Dr. Frederick Hill.....	160	160	140.4	30.8	4.3	Frt.	5	307	1870	Metropolis, Ill.	St. Louis, Mo.	
201951		St. s.	Dr. Geo. J. Moser.....	77	52	60.7	20.7	9.0	Tow.	7	1904	Tottenville, N. Y.	New York, N. Y.	
9637		St. s.	Dr. S. N. Briggs.....	22	11	57.0	14.5	5.8	Tow.	3	60	1890	Philadelphia, Pa.	New London, Conn.	
92343	KLSP	St. y.	DOLPHIN.....	74	42	100.2	16.1	8.2	Yct.	5	1893	Wilmington, Del.	Chicago, Ill.	
106938	KLID	St. s.	DOLPHIN.....	821	498	213.0	32.0	15.0	Pas.	60	1,500	1892	do	Pt. Townsend, Wash.	
167183		St. s.	Dolphin.....	149	88	87.5	22.4	8.7	Tow.	18	1880	Astoria, Oreg.	Juneau, Alaska.	
167448		St. s.	Dolphin.....	47	32	99.8	17.3	6.3	Tow.	4	1890	Brooklyn, N. Y.	Lubeo, Mo.	
208988		St. s.	Dolphin.....	13	0	43.2	12.0	4.0	Tow.	2	30	1911	Hogulum, Wash.	Juneau, Alaska.
167476		*St. p.	Dolphin No. 3.....	664	355	155.0	32.0	5.0	Tow.	18	809	1897	Jaffersonville, Ind.	Memphis, Tenn.	
167019		St. s.	Dou.....	11	8	44.0	12.0	4.5	Feh.	3	1901	Erie, Pa.	Erie, Pa.	
205741		St. s.	Donald E.....	5	5	31.3	8.3	3.8	Pas.	1	12	1904	Portage Entry, Mich.	Marquette, Mich.
167000		St. s.	Dora.....	320	217	112.0	27.2	13.2	Pas.	13	80	1880	San Francisco, Cal.	Pt. Townsend, Wash.	
208076		*St. p.	Dora.....	77	64	70.3	15.8	4.1	Pas.	2	65	1910	Randolph, Oreg.	Cooch Bay, Oreg.	
167338	KDDQ	St. s.	Dorchester.....	2,637	1,875	291.0	40.0	15.3	Pas.	38	1,600	1889	Wilmington, Del.	Baltimore, Md.	
210650		St. p.	DORCHESTER.....	1,085	680	192.0	30.2	10.2	Pas.	50	1,000	1912	Sparrows Point, Md.	Do.	
205272	KWQH	St. s.	Doris.....	730	421	178.5	40.0	13.3	Pas.	19	20	1908	Raymond, Wash.	San Francisco, Cal.	
96345		St. s.	Dorothy.....	52	35	60.0	18.1	7.5	Tow.	5	110	1896	Tottenville, N. Y.	New York, N. Y.	
110413		St. s.	Dorothy.....	74	57	72.6	16.2	6.0	Pas.	5	1891	Westerly, R. I.	Hironswlok, Ga.	
167505		*St. p.	Dorothy.....	120	62	75.3	21.0	3.8	Frt.	7	1898	Seattle, Wash.	Tacoma, Wash.	
167605		St. s.	Dorothy.....	90	62	72.4	10.7	5.0	Pas.	4	1901	Buffalo, N. Y.	Buffalo, N. Y.	
167621		St. s.	Dorothy.....	33	22	71.5	15.6	6.2	Pas.	6	1901	Soranton, Miss.	Galveston, Tex.	
167662	KRSQ	St. s.	DOROTHY.....	2,214	1,628	294.2	42.2	19.3	Frt.	27	850	1898	West Hartlepool, Eng.	New York, N. Y.	
200176		St. s.	DOROTHY.....	30	19	82.0	12.7	7.8	Tow.	6	1892	Harrodslet, Mo.	St. Joseph, Mo.	
201397	KTJQ	St. s.	DOROTHY.....	505	287	147.0	24.8	10.8	Frt.	17	1891	Bergen Norway.	Wilmington, Del.	
206570		*St. p.	Dorothy.....	57	57	80.0	22.0	3.9	Frt.	4	60	1900	Boonville, Mo.	Kansas City, Mo.	
212341		*St. p.	Dorothy Adgate.....	37	37	91.0	18.6	3.2	Tow.	4	1914	Antiquity, Ohio.	New York, N. Y.	
121020		*St. p.	Dorothy Barrett.....	391	246	160.0	29.0	4.5	Tow.	10	428	1890	Pittsburgh, Pa.	Cincinnati, Ohio.	
120597	KDIPQ	St. s.	Dorothy Bradford.....	1,740	1,107	228.9	38.0	22.0	Pas.	30	1,453	1890	Philadelphia, Pa.	Boston, Mass.	

1 Formerly German st. s. Phoebus.
 2 Formerly st. s. Greenwch.
 3 Formerly st. p. Fannie.
 4 Formerly st. p. Nellie.
 5 Formerly *st. p. Mary Isay.
 6 Formerly *st. p. Queen of the Yukon.
 7 Formerly st. s. Emma S. Bradford.
 8 Formerly st. p. Marie.
 9 Formerly st. p. Nellie.

10 Formerly British st. s. Doohra.
 11 Formerly at. y. a) Marlette.
 b) Judge.
 c) Albatross.
 d) Reheman.
 12 Formerly at. s. a) Al Foster.
 b) The Foster.
 13 Formerly st. s. H. B. Moore, Jr.

14 Formerly st. s. a) Surf City.
 b) Pauline.
 15 Formerly British st. s. Willsters.
 16 Formerly U. S. Eng. *st. p. Melissa.
 17 Formerly Norwegian st. s. Iberia.
 18 Formerly *st. p. Fred Hartweg.
 19 Formerly st. s. Charlotte.

MERCHANT STEAM VESSELS OF THE UNITED STATES—Continued.

Official No.	Signal letters.	Rtg.	Name of vessel.	Gross tonnage.	Net tonnage.	Length.	Breadth.	Depth.	Service.	Crew.	Indicated horsepower.	When built.	Where built.	Home port (where permanent document issues).
212510		St. s.	Dorothy Hallbert	28	24	53.6	14.0	5.2	Tow.	1	75	1914	Hooquiam, Wash.	Seattle, Wash.
157185		St. s.	Dorothy F. Wueker	221	128	120.2	23.8	10.8	Feb.	27	450	1897	Pocomoke City, Md.	Reedville, Va.
157289		St. s.	Dot.	6	5	36.4	7.0	3.0	Mar.	1		1891	Bervlek, La.	Brashear, La.
157064		St. s.	Douglas	230	123	120.2	22.0	8.7	Apr.	8	250	1882	Saugatuck, Mich.	Detroit, Mich.
76076		St. s.	Douglas Alexander	243	168	100.0	22.0	7.0	Apr.	8	109	1870	Philadelphia, Pa.	New York, N. Y.
157532		St. s.	DOUGLASS Houghton.	5,332	4,034	450.0	50.0	24.2	Apr.	25	2,300	1899	Cleveland, Ohio	Duluth, Minn.
145547		St. s.	Dovo	47	32	74.5	17.0	5.1	Apr.	4		1889	Portland, Ore.	Seattle, Wash.
8668		St. s.	Dover	51	25	80.0	18.0	7.0	Tow.	6		1870	New Brunswick, N. J.	New York, N. Y.
157318		*St. p.	Dover	244	191	150.0	33.5	3.5	Pas.	30	160	1891	Sacramento, Cal.	San Francisco, Cal.
202405		St. s.	Downer	65	44	61.7	19.0	8.0	Tow.	4		1905	Tottenville, N. Y.	New York, N. Y.
212567		St. s.	Downer V	61	41	58.5	18.7	9.0	Tow.	4	260	1914	Do.	Do.
203613		St. s.	Downer VIII	64	43	62.0	18.5	8.1	Tow.	4	300	1909	Do.	Do.
208901		St. s.	Downer IX	70	48	65.3	19.7	8.1	Tow.	5	150	1911	Do.	Do.
202256		St. s.	Downer X	69	47	65.4	19.7	8.1	Tow.	4	160	1911	Do.	Do.
157031		St. s.	Dreadnaught	31	15	69.8	15.4	0.0	Tow.	5		1881	Cleveland, Ohio	Duluth, Minn.
110332		St. p.	Dreamland	1,285	978	272.0	37.0	10.8	Pas.	29	1,697	1878	Willungton, Del.	Baltimore, Md.
157501		*St. p.	Dredg. No. 1	282	222	100.0	20.2	0.7	Frt.	0	61	1898	Portland, Ore.	Pt. Townsend, Wash.
100692		St. s.	Dresden	99	49	76.2	18.5	9.0	Tow.	7		1889	Gloucester, Mass.	Portland, Mo.
201072		St. s.	Dresden	30	18	61.0	10.6	5.8	Frt.	2		1899	Clemens, N. Y.	Albany, N. Y.
6955		St. s.	Drusilla M. Cox	33	19	58.7	10.2	6.0	Tow.	2		1878	Philadelphia, Pa.	New York, N. Y.
157113		St. s.	Du Bois	130	107	95.0	17.8	0.0	Cnl.	6	65	1883	Buffalo, N. Y.	Buffalo, N. Y.
157620	KRFJ	St. s.	Dubols	223	161	105.4	25.4	12.0	Tow.	11	460	1901	Tottenville, N. Y.	New York, N. Y.
205205		*St. p.	Duhquo	747	747	256.0	50.7	6.2	Pas.	63	858	1909	Dubuque, Iowa	Chicago, Ill.
110880	KMHC	St. y.	Duless	65	33	98.6	13.3	8.0	Yol.	7		1895	Brantree, Mass.	New York, N. Y.
140891		St. s.	Duless	50	24	68.0	13.8	5.0	Fsh.	7		1887	Geneva, N. Y.	Port Huron, Mich.
157699		St. s.	Duless	7	5	37.0	8.2	3.0	Mar.	20		1906	Peoria, Ill.	Peoria, Ill.
202853		St. s.	Duffy	12	0	50.0	0.0	3.0	Pas.	2		1906	Georgetown, S. C.	Georgetown, S. C.
205728		*St. p.	Duffy	98	98	118.1	24.8	4.0	Tow.	0	396	1909	Marietta, Ohio	Louisville, Ky.
200593		St. s.	DULUTH	4,623	3,785	351.6	50.2	20.0	Frt.	23	1,600	1903	Chicago, Ill.	Buffalo, N. Y.
157090		St. s.	Duncan City	170	89	104.4	18.5	9.3	Tow.	5	250	1883	Manitowoc, Wis.	Chicago, Ill.
157127		St. s.	Duncan Robertson	37	23	62.5	15.0	0.8	Tow.	5		1884	Grand Haven, Mich.	Duluth, Minn.
207694		St. s.	DUNKIRK	71	37	68.7	17.0	11.0	Tow.	5	250	1910	Cleveland, Ohio	Do.
207960		St. s.	DUNKIRK	41	28	65.4	10.0	6.0	Fsh.	0	125	1910	Dunkirk, N. Y.	Buffalo, N. Y.
200635		*St. p.	Duplin	69	37	69.3	20.5	3.8	Pas.	9		1904	Chilquapi, N. C.	Wilmington, N. C.
95967		*St. p.	Duquesno	622	622	213.2	34.3	5.0	Tow.	33	1,420	1887	Cincinnati, Ohio	Pittsburgh, Pa.
157418	KMFT	St. y.	Duquesno	82	41	116.6	16.7	8.9	Yol.	11		1895	Bristol, R. I.	St. Louis, Mo.
202727		*St. p.	Dura	22	22	60.0	14.5	3.5	MSO.	4		1905	Deweyville, Tex.	Port Arthur, Tex.
157301		St. s.	Dutchess	21	10	40.0	13.0	5.4	Tow.	2		1891	Newburgh, N. Y.	Albany, N. Y.
207745		St. s.	Dutchess	598	405	131.0	50.0	14.0	Fer.	5	700	1910	Do.	Do.
201345		St. s.	Duval	348	316	112.0	40.5	10.0	Fer.	12	200	1904	Jacksonville, Fla.	Jacksonville, Fla.
E.														
212416		St. s.	E. Antoni	47	26	69.5	10.4	7.0	Fsh.	12	175	1914	Sausalito, Cal.	San Francisco, Cal.
136542		*St. p.	E. Douglas	93	93	112.0	24.0	4.0	Tow.	25		1896	Wabasha, Minn.	Mobile, Ala.
210114		St. s.	E. GUNNELL	688	498	102.0	35.6	10.0	Frt.	0	1,600	1912	Manitowoc, Wis.	Chicago, Ill.
8854		St. s.	E. A. Packer	72	36	84.0	21.3	7.8	Tow.	0		1872	Philadelphia, Pa.	New York, N. Y.
130315		St. s.	E. A. Shores, Jr.	510	390	178.0	34.2	10.2	Frt.	14	450	1892	Shohoygan, Wis.	Detroit, Mich.
205044		*St. p.	E. A. Voligt	85	85	125.0	24.0	3.5	Frt.	6	250	1908	Paducah, Ky.	Paducah, Ky.
93150		St. s.	E. H. Malone	14	10	37.4	14.0	4.3	Pas.	4	200	1903	Camden, N. J.	Georgetown, S. C.
130652		St. s.	E. C. Baker	153	70	102.0	21.0	9.0	Tow.	10	550	1889	Philadelphia, Pa.	Albany, N. Y.
207816		St. s.	E. C. DRIMPY	87	38	77.0	20.0	10.5	Tow.	4	400	1910	Cleveland, Ohio	Chicago, Ill.
136192		St. s.	E. C. POPE	2,637	2,064	317.2	42.2	20.5	Frt.	20	1,160	1901	Wyandotte, Mich.	Detroit, Mich.
205790		St. s.	E. D. Halon	65	37	70.0	17.0	7.0	Tow.	7	150	1908	Belfast, Mo.	Duluth, Minn.
135110		St. s.	E. D. Holton	24	12	58.8	14.0	6.7	Tow.	2		1874	Millwaukee, Wis.	Marquette, Mich.
135317		St. s.	E. E. Simpson	109	54	93.4	20.1	10.8	Tow.	11	250	1877	Camden, N. J.	Panacula, Fla.
157405		*St. p.	E. F. Jackson	45	45	90.0	10.0	3.0	Tow.	4		1894	Pittsburgh, Pa.	Pittsburgh, Pa.
207692		St. s.	E. G. Halemam	71	65	72.0	14.5	4.5	Pas.	2	70	1910	St. Johns, Ore.	Portland, Ore.
89861		St. s.	E. G. Crosby	2,142	1,457	203.0	40.0	24.0	Pas.	65	630	1881	Wyandotte, Mich.	Millwaukee, Wis.
130357		St. s.	E. G. Maxwell	88	50	96.3	20.0	8.0	Tow.	8		1893	Grand Haven, Mich.	Duluth, Minn.
135239		St. s.	E. H. Heath	90	75	100.8	17.0	7.0	Cnl.	4		1876	Lockport, Ill.	Chicago, Ill.
136258		St. s.	E. H. Jackson	81	63	80.6	16.0	10.7	Pas.	5		1891	Charleston, S. C.	Charleston, S. C.
137060		St. s.	E. H. UTELEY	6,257	4,801	501.0	54.2	31.0	Frt.	21	1,650	1910	Wyandotte, Mich.	Duluth, Minn.
203108		St. s.	E. J. Codd	141	90	125.0	22.0	9.0	Fsh.	23	300	1903	Pocomoke City, Md.	New London, Conn.
212765		St. s.	E. J. BAHLING	0,637	5,140	635.5	55.0	31.0	Frt.	22		1906	Superior, Wis.	Duluth, Minn.
204108		St. s.	E. J. Lawry, Jr.	70	48	73.1	23.7	9.0	Frt.	6	46	1914	Choboygan, Mich.	Grand Haven, Mich.
136083		St. s.	E. J. McCormack	117	68	97.0	20.0	9.0	Frt.	6	390	1907	Millport, Pa.	New York, N. Y.
136968		St. s.	E. J. Tull	110	73	112.0	18.0	7.7	Fsh.	24	200	1902	Pocomoke City, Md.	Reedville, Va.
136968		St. s.	E. K. Bishop	44	29	71.0	10.4	4.5	Frt.	5		1902	Newbern, N. C.	Wilmington, N. C.
135980		St. s.	E. L. Levy	142	71	104.5	21.5	8.0	Tow.	10	550	1888	Philadelphia, Pa.	Albany, N. Y.

1 Formerly st. s. John E. Tygart.
 2 Formerly st. s. Typhoon.
 3 Formerly st. s. Edmond L. Levy.
 4 Formerly st. p. fa Republic.
 5 Formerly st. p. 6 Cape May.

1 Formerly st. s. A. W. Chesterton.
 2 Formerly st. y. fa Hajan.
 3 Formerly st. y. fa Marcella.
 4 Formerly st. s. Loretta English.
 5 Formerly ga. s. Carrie M. Dudley.

6 Formerly *st. p. H. M. Hixie.
 7 Formerly st. s. Morris.
 8 Formerly *st. p. Dowling & Sons.
 9 Formerly st. s. Naomi.
 10 Formerly st. s. Edith.

MERCHANT STEAM VESSELS OF THE UNITED STATES—Continued.

Official No.	Signal letters.	Rtg.	Name of vessel.	Gross tonnage.	Net tonnage.	Length.	Breadth.	Depth.	Service.	Crew.	Indicated horsepower.	When built.	Where built.	Home port (where permanent document issues).
207443	KNTS	St. s.	E. L. PIERCE	5,494	4,153	<i>Feet.</i> 444.0	<i>Feet.</i> 60.2	31.0	Frt.	22	1,900	1910	Ecorse, Mich.	Cleveland, Ohio.
136724		St. s.	E. L. RUSSELL	206	100	103.0	22.6	12.2	Tow.	13	600	1899	Camden, N. J.	Port Arthur, Tex.
263540		St. s.	E. L. WALLACE	4,936	3,078	420.0	52.2	29.0	Frt.	22	1,600	1906	Ecorse, Mich.	Detroit, Mich.
135180		St. s.	E. M. D. A.	44	21	71.0	17.8	7.0	Fsh.	6	180	1891	Grand Haven, Mich.	Chicago, Ill.
135476		St. s.	E. M. MILLAR	91	49	60.4	20.0	9.4	Tow.	5	1889	Athens, N. Y.	New York, N. Y.
208546		St. s.	E. M. PIERCE	112	61	71.0	20.0	12.5	Tow.	4	750	1899	Cleveland, Ohio.	Cleveland, Ohio.
136970		St. s.	E. N. SAUNDERS	4,305	3,360	380.0	60.0	28.0	Frt.	22	1,450	1902	Lorain, Ohio	Duluth, Minn.
212345		St. s.	E. N. SMITH	20	12	48.8	13.0	0.5	Frt.	1	40	1914	Buffalo, N. Y.	Buffalo, N. Y.
130145		St. s.	E. P. DICKSON	17	9	48.5	11.7	4.4	Pas.	2	1888	Laconia, N. H.	Ellsworth, Me.
204065		St. s.	E. P. RIPLEY	170	91	115.5	24.0	11.6	Tow.	6	1907	Marshfield, Ore.	San Francisco, Cal.
130152	St. s.	E. S. ATWOOD	94	47	84.4	21.0	9.7	Tow.	5	1890	Noank, Conn.	New York, N. Y.	
96147	St. s.	E. S. BOOTH	38	19	54.0	10.1	6.8	Tow.	4	1892	Philadelphia, Pa.	Baltimore, Md.	
130522	St. s.	E. T. DOUGLASS	137	63	91.4	17.7	9.0	Cnl.	3	103	1895	Buffalo, N. Y.	New York, N. Y.	
130712	St. s.	E. T. WILLIAMS	97	48	81.0	21.0	9.0	Pas.	7	1898	Baltimore, Md.	Do.	
135953	St. s.	E. V. McCauley	130	68	96.5	20.5	10.8	Tow.	9	350	1887	Camden, N. J.	Norfolk, Va.	
136872	St. s.	E. W. EDWARDS	181	99	122.5	20.4	9.8	Fsh.	28	220	1901	Baltimore, Md.	Reedville, Va.	
130293	St. s.	E. W. MARIS	27	13	51.0	14.1	8.0	Fsh.	4	80	1896	West Bay City, Mich.	Baltimore, Md.	
130726	St. s.	E. W. OGDEN	3,665	3,019	375.0	45.8	23.2	Frt.	20	1,285	1902	Buffalo, N. Y.	Cleveland, Ohio.	
137026	St. s.	E. W. SUTTON, JR.	33	22	69.1	13.2	6.0	Fsh.	5	1902	Buffalo, N. Y.	Buffalo, N. Y.	
96464	St. s.	E. A. S. CLARKE	4,377	222	410.0	60.0	24.0	Frt.	20	1,700	1899	Cleveland, Ohio.	Cleveland, Ohio.	
136877	St. s.	E. HENSON DENNIS	100	64	100.0	19.2	9.8	Fsh.	28	1901	Pocomoke City, Md.	Cape Charles, Va.	
201588	St. s.	E. CLAY TITMUS	91	41	72.0	18.0	8.4	Tow.	3	200	1904	Baltimore, Md.	Baltimore, Md.	
136530	St. s.	E. FRANK COE	153	104	103.1	28.0	7.8	Frt.	6	270	1895	Athens, N. Y.	New York, N. Y.	
200930	*St. p.	E. STANLEY HOLLAND	71	71	103.0	22.0	3.5	Tow.	10	1904	Parkersburg, W. Va.	Chicago, Ill.	
130732	St. s.	E. WARREN REED	156	82	122.2	19.8	9.7	Fsh.	24	220	1899	Pocomoke City, Md.	Reedville, Va.	
77317	*St. p.	Eagle	183	183	145.0	28.0	4.0	Tow.	13	375	1898	Jeffersonville, Ind.	St. Louis, Mo.	
135056	St. s.	Eagle	65	43	61.3	21.4	5.8	Frt.	3	1887	Glocester, Mass.	Glocester, Mass.	
136901	St. y.	Eagle	49	33	70.2	15.4	4.4	Yot.	2	1901	Groton, N. Y.	Savannah, Ga.	
200030	St. s.	Eagle	10	11	47.0	14.0	5.0	Fsh.	3	16	1903	Erie, Pa.	Erie, Pa.	
201070	St. s.	Eagle	14	9	60.0	10.0	6.0	Fsh.	4	80	1896	West Pocono, Wis.	Do.	
210799	St. s.	Eagle	40	27	61.0	15.5	7.0	Fsh.	0	75	1912	Milwaukee, Wis.	Milwaukee, Wis.	
135758	St. s.	Eagle	366	339	160.4	23.4	8.5	Frt.	9	175	1884	Wilmington, Del.	Boston, Mass.	
135999	St. s.	Easby	23	14	60.1	15.0	0.4	Tow.	5	1883	Baltimore, Md.	Baltimore, Md.	
81290	St. s.	East Chester	39	19	67.1	18.5	6.5	Tow.	4	85	1890	Tottenville, N. Y.	New York, N. Y.	
211424	St. s.	East Hampton	407	208	102.8	20.6	12.7	Fsh.	60	900	1913	Rockland, Me.	Portland, Me.	
110734	St. s.	EASTERN	211	79	105.0	21.0	14.2	Tow.	10	400	1896	Newport News, Va.	Wilmington, Del.	
135072	St. p.	<i>Eastern Shore</i>	791	654	170.0	35.0	9.5	Pas.	33	800	1883	Wilmington, Del.	Baltimore, Md.	
136981	St. p.	EASTERN STATES	3,077	1,660	350.0	44.0	10.9	Pas.	130	4,200	1902	Wyandotte, Mich.	Detroit, Mich.	
200031	St. s.	EASTLAND	1,961	1,218	205.0	38.2	10.5	Pas.	75	3,000	1903	Port Huron, Mich.	Grand Haven, Mich.	
136568	St. s.	EASTON	490	313	164.8	30.0	9.7	Pas.	26	500	1896	Baltimore, Md.	Duluth, Minn.	
205883	St. s.	EASTON	465	316	96.8	30.1	12.3	Frt.	9	250	1908	Wilmington, Del.	New York, N. Y.	
136912	St. s.	EASTPORT	94	33	76.0	19.5	0.5	Fsh.	4	1901	Dennysville, Me.	Lubec, Me.	
110527	St. s.	Eastport	22	13	63.0	16.2	4.5	Pas.	3	1882	Philadelphia, Pa.	Philadelphia, Pa.	
136994	*St. p.	Eatough	50	50	64.5	10.5	3.5	Fsh.	6	90	1902	John, Ill.	John, Ill.	
135641	St. s.	Echo	136	68	103.8	21.0	10.0	Tow.	12	450	1883	Camden, N. J.	Mobile, Ala.	
136701	St. s.	Echo	50	38	60.5	18.2	7.3	Tow.	5	1900	Tacoma, Wash.	Tacoma, Wash.	
211626	*St. p.	Echo	6	0	39.1	9.0	2.4	Tow.	1	25	1913	Bonnois Mills, Mo.	St. Louis, Mo.	
201728	*St. p.	Ellipse	99	99	139.4	29.3	4.1	Pas.	12	300	1905	Dubuque, Iowa.	Pittsburgh, Pa.	
204271	*St. p.	Economic	58	58	93.4	20.2	3.9	Tow.	8	40	1907	Rome, Ga.	Mobile, Ala.	
205648	St. s.	Ecorse	52	35	60.0	18.0	8.6	Pas.	1	7	1908	Ecorse, Mich.	Elizabeth City, N. C.	
135993	*St. p.	Ed Davison	92	92	122.0	25.0	4.1	Drp.	10	1888	Pittsburgh, Pa.	Pittsburgh, Pa.	
206775	*St. p.	Ed Myer	66	66	124.8	22.0	3.0	Pas.	21	100	1909	Jeffersonville, Ind.	St. Louis, Mo.	
135869	St. s.	Eddie	17	8	47.0	13.0	0.0	Tow.	3	40	1885	Baltimore, Md.	Boston, Mass.	
136000	St. s.	Eddie H. Garrison	38	19	61.0	16.2	6.8	Tow.	5	1883	Brooklyn, N. Y.	New York, N. Y.	
150223	St. s.	Ed. F. Murray	54	27	68.7	17.5	8.1	Tow.	8	1881	Athens, N. Y.	
2759	St. s.	Edenton	205	216	120.0	22.4	8.3	Pas.	12	28	1871	Philadelphia, Pa.	Baltimore, Md.	
13121	St. s.	Edgar	26	16	60.0	10.0	0.0	Pas.	3	50	1901	San Francisco, Cal.	San Francisco, Cal.	
136895	St. s.	Edgar	46	28	81.9	16.0	8.0	Pas.	7	1901	Senatobia, Miss.	Senatobia, Miss.	
8523	St. s.	Edgar Baxter	60	30	68.2	17.5	8.6	Tow.	4	1869	Chester, Pa.	New York, N. Y.	
201101	St. s.	EDGAR F. CONEY	153	104	102.0	20.8	10.0	Tow.	8	1,000	1904	Camden, N. J.	Tampa, Fla.	
136173	St. s.	Edgar F. Luckenbach	272	130	120.2	28.0	14.0	Tow.	10	2,000	1891	New York, N. Y.	
211338	St. s.	EDGAR H. VANCE	2,521	1,523	291.0	44.0	19.6	Frt.	23	1,500	1913	Long Beach, Cal.	Do.	
136640	St. s.	Edgecombe	59	30	94.0	19.0	5.7	Pas.	5	1897	Tottenville, N. Y.	Elizabeth City, N. C.	
115850	St. p.	Edgemont	1,400	818	241.0	37.1	14.0	Pas.	5	1,200	1882	Dart, Mo.	Hartford, Conn.	
76088	St. y.	Edgewater	20	10	62.8	13.0	0.0	Yot.	2	1887	Shilabury, Mass.	Bridgeport, Conn.	
136971	St. s.	EDGEWATER	709	482	140.0	30.0	15.5	Frt.	6	850	1902	Wilmington, Del.	New York, N. Y.	
201371	*St. p.	Edison	137	93	85.0	20.5	4.1	Frt.	5	1904	Edison, Wash.	St. Townsend, Wash.	
210661	St. s.	EDISON LIGHT	2,649	1,699	247.0	43.7	23.0	Frt.	25	1,350	1912	Ashtabula, Ohio.	Boston, Mass.	
134120	St. s.	Edith	15	7	46.2	6.7	4.2	Tow.	3	1873	Philadelphia, Pa.	Norfolk, Va.	
134521	St. s.	Edith	192	78	120.0	24.0	8.0	Frt.	9	325	1882	San Francisco, Cal.	Seattle, Wash.	
136496	St. s.	Edith	37	25	68.8	19.0	6.5	Tow.	4	1897	Tottenville, N. Y.	New York, N. Y.	
136858	St. s.	Edith	2,360	1,405	276.4	37.3	27.4	Frt.	37	1,000	1883	Sunderland, England.	St. Townsend, Wash.	
136452	St. s.	Edith Beard	34	17	67.4	16.0	0.5	Tow.	3	1894	Brooklyn, N. Y.	New York, N. Y.	

1 Formerly st. s. St. Clair.
 2 Formerly st. s. Harry A. Berwind.
 3 Formerly st. s. H. O. Frick.
 4 Formerly st. s. Hunter.
 5 Formerly *st. p. Frank Tyler.

6 Formerly *st. p. Julien Poydras.
 7 Formerly st. s. West Farms.
 8 Formerly st. s. Somers N. Smith.
 9 Formerly st. s. Relief.
 10 Formerly st. s. Pontiac.

11 Formerly (a st. p. Bristol.
 12 Formerly (b barge Bristol.
 13 Formerly st. p. State of Maine
 14 Formerly st. y. Josie M.
 15 Formerly British st. s. Glenochill.

MERCHANT STEAM VESSELS OF THE UNITED STATES—Continued.

Official No.	Signal letters.	Rtg.	Name of vessel.	Gross tonnage.	Net tonnage.	Length.	Breadth.	Depth.	Service.	Crew.	Indicated horsepower.	When built.	Where built.	Home port (where permanent document issues).
136594		St. s.	Edith Goddard Winship.	30	21	63.	16.	6.1	Tow.	4	1897	Baltimore, Md.	Baltimore, Md.
136600		St. s.	Edmund Parkin.	34	19	69.0	18.2	5.2	Tow.	5	1898	Newbern, N. C.	Newbern, N. C.
76332		St. s.	Edna.	63	20	74.0	17.0	7.0	Tow.	6	1892	Philadelphia, Pa.	New York, N. Y.
136565		St. s.	Edna.	39	20	53.0	12.0	6.0	Tow.	4	1883	Seattle, Wash.	Seattle, Wash.
136335		St. s.	Edna.	23	11	49.8	14.0	5.8	Tow.	3	1892	Philadelphia, Pa.	Philadelphia, Pa.
137029		St. s.	Edna.	28	19	55.0	14.0	5.8	Tow.	3	1902	Mobile, Ala.	Mobile, Ala.
211377		*St. p.	Edna.	14	9	41.0	9.0	2.1	Pass.	1	20	1913	Chester, Ill.	St. Louis, Mo.
212150		*St. p.	Edna.	22	22	64.7	19.0	3.0	Per.	3	75	1911	Jeffersonville, Ind.	Do.
136869		St. s.	Edna Chaso.	113	71	70.5	19.4	6.8	Oys.	10	125	1904	Northport, N. Y.	New York, N. Y.
136515		St. s.	Edna O.	154	67	92.5	23.0	7.5	Tow.	8	700	1896	Cleveland, Ohio.	Duluth, Minn.
209270		*St. p.	Edna Riley.	16	16	64.1	15.9	2.0	Pass.	2	100	1911	Louis, Ky.	Vicksburg, Miss.
8836		St. s.	Edna B. King.	29	14	55.0	15.5	6.4	Tow.	4	1872	Philadelphia, Pa.	Newark, N. J.
136363		St. s.	Edna V. Crow.	161	109	98.0	25.0	11.0	Tow.	7	600	1901	Noank, Conn.	Norfolk, Va.
120755		St. s.	Edward.	37	18	57.5	16.0	7.0	Tow.	5	1899	Jersey City, N. J.	New York, N. Y.
8978		St. s.	Edward Annah.	46	23	75.0	17.0	6.1	Tow.	4	1873	Philadelphia, Pa.	Do.
80737		St. s.	Edward Begley.	39	19	65.0	17.0	7.0	Tow.	4	1870	Pawburgh, N. Y.	Newark, N. J.
136252		St. s.	Edward Buckley.	414	313	154.3	31.7	10.0	Frt.	12	500	1891	Manitowoc, Wis.	Grand Haven, Mich.
209567		St. s.	Edward O.	41	28	62.0	17.6	6.0	Fsh.	2	190	1912	Erie, Pa.	Cleveland, Ohio.
135223		St. s.	Edward Clark.	212	185	109.0	23.5	8.4	Pass.	8	450	1876	Philadelphia, Pa.	New York, N. Y.
136214		St. s.	Edward Gillen.	57	28	68.5	18.0	10.3	Tow.	6	1891	Buffalo, N. Y.	Duluth, Minn.
212756	LDVH	St. s.	Edward Peirce.	4,337	3,228	354.2	42.0	27.4	Frt.	33	1,700	1914	Newport News, Va.	Boston, Mass.
135600		St. s.	Edward Smith.	700	523	194.0	30.0	12.0	Frt.	13	720	1893	Marine City, Mich.	Buffalo, N. Y.
200010		St. s.	Edward A. James.	37	17	58.7	17.0	5.2	Pass.	8	50	1893	Chicago, Ill.	Chicago, Ill.
209327		St. s.	Edward A. Uhrig.	0,611	5,019	640.0	56.0	31.0	Pass.	21	1,720	1907	Superior, Wis.	Cleveland, Ohio.
76501		St. s.	Edward E. Gillen.	35	30	67.4	16.4	8.0	Tow.	4	150	1872	Buffalo, N. Y.	Milwaukee, Wis.
136540		St. s.	Edward C. Murray.	83	41	79.8	19.0	8.0	Tow.	5	1891	Elm Park, N. Y.	New York, N. Y.
137317		St. s.	Edward J. Herwind.	193	131	101.4	22.0	12.5	Pass.	6	650	1902	Port Richmond, N. Y.	Do.
215831	LDVM	St. s.	Edward L. Doheny.	0,170	3,791	415.0	54.0	32.7	Tuk.	35	450	1913	Walker on Tyne, Eng.	Los Angeles, Cal.
86446		St. s.	Edward L. Fuller.	62	28	170.0	18.0	8.0	Tow.	4	1898	Wilmington, Del.	Buffalo, N. Y.
208272		St. s.	Edward J. McKeever, Jr.	223	104	128.0	22.2	10.0	Fsh.	25	275	1910	Noank, Conn.	Tucker, N. J.
213162		St. s.	Edward K.	44	30	65.0	18.0	6.8	Fsh.	6	180	1915	Erie, Pa.	Cleveland, Ohio.
96017		St. s.	Edward M. Timmins.	68	47	82.0	18.5	7.8	Pass.	0	1895	Sleightsburg, N. Y.	New York, N. Y.
202870		St. s.	Edward N. Saunders, Jr.	0,057	5,140	625.0	65.0	31.0	Frt.	20	1,760	1906	Superior, Wis.	Cleveland, Ohio.
135221		St. s.	Edward P. Avery.	11	5	46.2	12.2	4.0	Tow.	1	1870	Fairhaven, Conn.	Norfolk, Va.
136991		St. s.	Edward P. Recor.	308	232	123.0	30.0	0.0	Frt.	8	450	1902	Marine City, Mich.	Sandusky, Ohio.
209572		St. s.	Edward B. Atwood.	111	76	82.3	21.7	10.2	Tow.	5	250	1911	Tottenville, N. Y.	New York, N. Y.
25320		St. s.	Edward P. Dalzell.	96	65	78.0	20.3	10.1	Tow.	6	1900	Brooklyn, N. Y.	Do.
211508		St. s.	Edward T. Jeffery.	1,678	1,025	218.0	42.0	10.0	Per.	20	2,500	1913	Onklind, Cal.	San Francisco, Cal.
233419		St. s.	Edward Y. Townsend.	7,439	5,073	696.0	63.0	32.0	Frt.	25	1,878	1909	Superior, Wis.	Cleveland, Ohio.
201862		St. s.	Edwin Brandt.	124	84	83.0	21.0	10.1	Tow.	7	550	1905	Tottenville, N. Y.	New York, N. Y.
210323		St. s.	Edwin A. Fisher.	63	63	79.4	21.0	6.4	Tow.	0	425	1912	Newburgh, N. Y.	Albany, N. Y.
130810		St. s.	Edwin O.	8	7	51.0	9.0	4.0	Pass.	3	1898	Stillwater, Minn.	St. Paul, Minn.
135156		St. s.	Edwin Dayton.	95	51	90.7	20.0	8.2	Frt.	0	1881	Mystlo Bridge, Conn.	Newport, R. I.
135071		St. s.	Edwin Terry.	90	45	84.5	19.4	10.2	Tow.	8	1883	Camden, N. J.	Albany, N. Y.
127205		St. s.	Edwin B. Gardner.	122	99	86.8	17.1	6.2	Pass.	5	175	1897	Monroe, Mich.	Do.
200666		St. s.	Edwin F. Holmes.	4,787	3,617	420.0	60.0	28.0	Frt.	23	1,500	1904	Loralin, Ohio.	Cleveland, Ohio.
136322		St. s.	Edwin H. Mead.	248	124	122.4	26.0	12.0	Tow.	12	750	1892	Newburgh, N. Y.	Albany, N. Y.
157601		St. s.	Edwin L. Booth.	4,026	3,584	412.0	51.5	28.0	Frt.	20	1,200	1906	Wyandotte, Mich.	Detroit, Mich.
209502		St. s.	Edwin N. Orr.	83	48	75.1	20.0	0.7	Tow.	5	250	1900	Boston, Mass.	Boston, Mass.
204030		St. s.	Edwin P. Pillsbury.	5,144	3,818	420.0	61.2	20.0	Frt.	21	1,650	1907	Wyandotte, Mich.	Cleveland, Ohio.
136389		St. s.	Edwin B. Bruant.	150	75	105.0	22.3	10.0	Frb.	6	400	1893	Brooklyn, N. Y.	Philadelphia, Pa.
135155		St. s.	Edwin B.	41	22	63.7	17.4	7.0	Tow.	0	1875	Cleveland, Ohio.	Duluth, Minn.
75704		St. p.	Edwin.	02	02	129.0	14.0	3.8	Tow.	19	254	1875	Industry, Pa.	Duluth, Minn.
209090		St. s.	Edwin.	81	65	64.7	21.0	6.2	Tow.	5	150	1903	Tottenville, N. Y.	Paduach, Ky.
136662	KRIC	St. s.	El Alina.	4,614	2,897	391.7	48.3	22.0	Frt.	43	3,800	1901	Newport News, Va.	New York, N. Y.
136755		St. s.	El Migo.	150	82	90.2	22.0	12.0	Tow.	6	490	1899	Newport News, Va.	Do.
8210		St. p.	El Capitan.	082	669	191.0	33.0	11.5	Per.	12	250	1863	San Francisco, Cal.	San Francisco, Cal.
137059	KVTM	*St. p.	El Capitan.	88	88	109.8	20.0	3.5	Frt.	8	1903	St. Louis, Mo.	New Orleans, La.
208810		St. s.	El Chico.	152	103	81.6	21.2	12.0	Tow.	0	550	1907	Wilmington, Del.	New York, N. Y.
136010	KPMH	St. s.	El Cim.	4,008	2,921	391.3	48.3	15.8	Frt.	52	4,200	1899	Newport News, Va.	Do.
136771	KRDQ	St. s.	El Dia.	4,013	2,899	391.7	48.3	15.8	Frt.	51	3,800	1901	Do.	Do.
136987		St. s.	El Isto.	290	107	101.0	25.1	10.3	Pass.	13	950	1902	New Orleans, La.	New Orleans, La.
136064	KDLV	St. s.	El Mar.	3,531	2,539	331.8	42.0	22.6	Frt.	41	2,100	1889	Philadelphia, Pa.	New York, N. Y.
135907	KDMN	St. s.	El Monte.	3,531	2,501	331.8	42.0	22.0	Frt.	39	2,000	1886	Do.	Do.
207417	LJQK	St. s.	El Mundo.	0,008	3,747	405.0	63.1	27.4	Frt.	64	5,500	1910	Newport News, Va.	Do.
130754	KJH	St. s.	El Norte.	4,004	2,925	391.0	48.3	15.8	Frt.	53	4,200	1899	Do.	Do.
208166	LJHM	St. s.	El Occidente.	6,008	3,747	405.0	63.1	27.4	Frt.	01	5,500	1910	Do.	Do.

1 Formerly st. s. James D. Nicol.
 2 Formerly st. s. Fred J. Fenner.
 3 Formerly st. s. Walter J. Tlee.
 4 Formerly st. s. Flo Queen.
 5 Formerly st. s. Sheldon Parks.
 6 Formerly st. s. (a) N. Y. Central Ltg. Co. No. 20.
 (b) New York Central No. 20.
 (c) George P. Taylor.

1 Formerly British st. s. Edward L. Doheny.
 (a) Gem.
 (b) S. O. C. No. 11.
 (c) Wm. J. Peoples.
 (d) Gem.
 2 Formerly st. s. Hewitt Boyce.

10 Formerly st. s. Abraham Stearn.
 11 Formerly st. s. Unity.
 12 Formerly st. s. Cellina.
 13 Formerly st. s. David M. Whitney.
 14 Formerly *st. p. Jacob Heatherington.

MERCHANT STEAM VESSELS OF THE UNITED STATES—Continued.

Official No.	Signal letters.	Rtg.	Name of vessel.	Gross tonnage.	Net tonnage.	Length.	Breadth.	Depth.	Service.	Crew.	Indicated horsepower.	When built.	Where built.	Home port (where permanent document issues).	
209080	LBRC	St. s.	EL ORIENTE.....	6,608	3,747	405.6	53.1	27.4	Frt.	60	5,500	1910	Newport News, Va.	New York, N. Y.	
135800	KCRG	St. s.	El Paso.....	3,631	2,561	331.8	42.0	22.0	Frt.	39	2,000	1884	Philadelphia, Pa.	Do.	
136302		St. y.	El Placita.....	25	12	64.8	12.7	6.1	Yot.	4		1892	Boston, Mass.	Mt. Desert Ferry, Me.	
36385		St. s.	EL PRIMERO.....	102	73	111.5	17.8	8.0	Yot.	4	225	1893	San Francisco, Cal.	Tacoma, Wash.	
211893		St. s.	EL KEY.....	150	106	85.0	23.5	11.4	Frt.	6	250	1914	Elizabethport, N. J.	New York, N. Y.	
136662		St. s.	El Rio.....	10	6	65.3	12.3	4.9	Pas.	4		1898	Mobilie, Ala.	Mobilie, Ala.	
136761	KPJW	St. s.	EL RIO.....	4,604	2,918	391.0	48.3	15.8	Frt.	50	4,200	1899	Newport News, Va.	New York, N. Y.	
210635	LCPV	St. s.	EL SEGUNDO.....	3,663	2,223	371.7	46.2	27.5	Tnk.	30	1,800	1912	Camden, N. J.	San Francisco, Cal.	
136561	KRHL	St. s.	EL SERIO.....	4,616	2,909	391.7	48.3	15.8	Frt.	54	3,500	1901	Newport News, Va.	New York, N. Y.	
207781	LHPK	St. s.	EL SOL.....	6,008	3,747	405.6	53.1	27.4	Frt.	64	5,500	1910	Do.	Do.	
136747	KPHH	St. s.	EL SUR.....	4,672	2,903	390.0	48.3	15.6	Frt.	43	4,300	1899	Do.	Do.	
136882	KQTV	St. s.	EL VALLE.....	4,605	2,898	391.7	48.3	15.8	Frt.	44	4,300	1901	Do.	Do.	
136906		St. s.	EL VIVO.....	199	107	101.9	25.1	10.3	Pas.	13	950	1902	New Orleans, La.	New Orleans, La.	
206587		St. s.	Eleanor.....	9	6	33.6	10.2	4.0	Fsh.	3	0	1904	Marinette, Wis.	Marinette, Wis.	
204727		St. s.	ELIA.....	4,963	3,621	420.0	52.0	28.0	Frt.	18	1,500	1907	Cleveland, Ohio.	Cleveland, Ohio.	
135985		St. p.	Elheron.....	360	268	113.1	25.0	0.8	Pas.	14	300	1888	Nyak, N. Y.	Perth Amboy, N. J.	
202014		St. s.	ELBERT II. GARY.....	6,331	4,988	557.8	66.0	20.5	Frt.	25	1,800	1905	Chicago, Ill.	Duluth, Minn.	
200101		St. s.	Elda.....	29	29	51.0	14.2	3.8	Tow.	2		1903	Drummond, Mich.	Grand Haven, Mich.	
92800		St. s.	Eleanor.....	23	23	56	79.6	14.7	0.1	Tow.	5		1897	Middletown, Conn.	Norfolk, Va.
134303		St. s.	Eleanor.....	63	14	65.8	10.0	0.8	Frt.	2		1892	Salem, Mass.	Bath, Me.	
136482		St. s.	Eleanor.....	28	14	63.4	13.5	5.0	Pas.	5		1894	Soranton, Miss.	Gulfport, Miss.	
206255		St. s.	ELLEANOR.....	28	11	55.2	13.0	11.1	Tow.	4	40	1903	New Orleans, La.	Gulvoston, Tex.	
202858		St. s.	Eleanor Bush.....	212	124	64.0	25.3	13.0	Tow.	7	800	1906	Nonak, Conn.	New York, N. Y.	
136610		St. s.	Eleanor May.....	33	37	46.4	15.0	3.5	Pas.	8		1883	Sallybury, Mass.	Boston, Mass.	
205122		St. s.	Eleanor O'Riordan.....	38	19	52.5	11.0	6.6	Tow.	3	285	1908	Chelsea, Mass.	Do.	
135765		St. s.	Eleanor F. Peck.....	357	218	105.0	30.0	8.0	Frt.	3		1884	Brooklyn, N. Y.	New London, Conn.	
135576		St. s.	Electa.....	64	27	64.9	11.5	5.2	Pas.	4		1882	Brower, Me.	Boston, Mass.	
136948		St. s.	Electro.....	81	65	60.0	17.3	5.0	Pas.	4		1901	Astoria, Oreg.	Astoria, Oreg.	
116275		St. s.	Elena.....	37	17	62.0	17.0	5.2	Pas.	4	80	1889	Pettys Island, N. J.	Newport News, Va.	
136984		St. p.	Eleanora.....	97	87	126.8	23.0	3.8	Pas.	14		1902	Heardstown, Ill.	New York, N. Y.	
106177		St. s.	Eleu.....	71	36	78.2	10.5	9.8	Tow.	4		1883	San Francisco, Cal.	San Francisco, Cal.	
136229		St. y.	Elf.....	20	13	65.8	12.0	0.3	Yot.	4		1890	Providence, R. I.	New York, N. Y.	
136985		St. s.	Elfrida.....	44	39	60.0	17.0	0.5	Tow.	7		1902	Tacoma, Wash.	Tacoma, Wash.	
136800	KPVR	St. y.	ELFRIDA.....	146	99	123.5	18.2	10.1	Yot.	12	800	1900	New York, N. Y.	Burlington, Vt.	
206287	KSQT	St. y.	ELORON.....	103	70	105.1	16.2	8.5	Yot.	9	450	1903	City Island, N. Y.	Huffalo, N. Y.	
136782		St. s.	El B. Conine.....	117	80	85.7	21.0	10.4	Tow.	10	650	1900	Wilmington, Del.	Albany, N. Y.	
35952		St. s.	Elhan Bunker.....	45	33	73.0	17.2	5.0	Pas.	3		1887	Eddyville, N. Y.	Do.	
136155	KHQD	St. s.	Eliza Thomson.....	896	448	105.1	28.0	20.0	Pas.	20	650	1888	Newcastle, England	Tacoma, Wash.	
136550		St. p.	Eliza.....	250	157	110.0	25.0	3.1	Pas.	14		1890	Jeffersonville, Ind.	Pittsburgh, Pa.	
201801		St. s.	Eliza Hancock.....	27	14	60.0	14.0	0.1	Tow.	5		1905	Portsmouth, Va.	Norfolk, Va.	
8756		St. p.	Elizabeth.....	297	192	124.0	24.5	0.0	Fer.	5	300	1870	Do.	Do.	
136120		St. s.	Elizabeth.....	25	12	68.5	14.0	0.0	Tow.	2	60	1890	San Francisco, Cal.	San Francisco, Cal.	
136902		St. s.	Elizabeth.....	69	58	85.2	21.2	5.7	Frt.	5		1901	Baltimore, Md.	Bridgeport, Conn.	
206554	KSTQ	St. s.	Elizabeth.....	363	284	142.0	35.8	0.0	Pas.	17	350	1903	San Francisco, Cal.	San Francisco, Cal.	
206845	KTIW	St. s.	Elizabeth.....	26	16	63.1	13.0	5.0	Yot.	2	145	1904	Hoston, Mass.	Marlborough, Mass.	
201490		St. y.	ELIZABETH.....	1,197	814	101.4	44.0	15.8	Frt.	7	1,400	1904	Wilmington, Del.	New York, N. Y.	
71212		St. s.	Elizabeth H.....	39	27	64.4	15.5	7.0	Tow.	4		1890	Tuckerton, Pa.	Philadelphia, Pa.	
212823		St. s.	Elizabeth F.....	23	15	67.9	12.5	5.0	Tow.	0	60	1914	Fairfield, Md.	Baltimore, Md.	
136336		St. s.	Elizabeth G.....	24	18	66.7	12.0	6.7	Fsh.	4		1892	Manistee, Mich.	Manistee, Mich.	
136838		St. s.	ELIZABETH HYDE.....	39	27	68.0	14.7	7.3	Pas.	7		1900	Ferrysburg, Mich.	New Orleans, La.	
205338		St. s.	Elizabeth Stewart.....	15	10	44.4	14.0	5.0	Tow.	4	75	1908	Newburgh, N. Y.	New York, N. Y.	
7012		St. s.	Elizabeth Washburn.....	69	39	71.8	24.8	6.1	Lgt.	0		1863	Haverstraw, N. Y.	Do.	
136272		St. s.	Elizabeth M. Froelich.....	144	97	116.0	10.2	9.0	Fsh.	25	80	1892	Baltimore, Md.	Recdville, Va.	
136900		St. s.	Elizabeth Monroe Smith.....	204	144	124.0	22.6	7.0	Pas.	4	300	1889	Philadelphia, Pa.	Philadelphia, Pa.	
212370		St. s.	ELIZABETH MONROE SMITH.....	330	228	129.6	29.0	7.9	Frt.	11	750	1915	Elizabeth, N. J.	New York, N. Y.	
26654		St. s.	Elizabeth T. McGuirk.....	38	19	64.0	15.0	7.0	Tow.	5	100	1863	Philadelphia, Pa.	Do.	
136841		St. p.	Elk.....	29	29	64.1	14.7	0.0	Pas.	7		1900	Soranton, Miss.	New Orleans, La.	
136894		St. p.	Elk.....	21	14	60.0	17.5	2.0	Msc.	4		1901	Franklin, La.	Morgan City, La.	
213114		St. p.	Elk.....	97	65	75.0	20.5	4.4	Tow.	4	150	1915	Pittsburg, Cal.	San Francisco, Cal.	
136972		St. s.	Elk No. 1.....	61	51	66.7	15.5	7.2	Pas.	6		1898	Pt. Townsend, Wash.	Pt. Townsend, Wash.	
137007		St. s.	Elkader.....	31	21	61.0	10.0	4.0	Pas.	2	100	1902	Portland, Oreg.	Portland, Oreg.	
136987		St. s.	Ella.....	193	70	93.7	22.0	6.0	Pas.	7	938	1898	Wilmington, Del.	New York, N. Y.	
136928		St. s.	Ella.....	27	18	67.7	18.0	6.5	Pas.	2		1893	Boston, Mass.	Boston, Mass.	
136683		St. s.	Ella.....	25	22	66.5	12.2	0.0	Pas.	2		1898	Grand Rapids, Mich.	Chicago, Ill.	
207047		St. p.	Ella.....	42	42	54.0	17.3	3.5	Tow.	4	30	1909	Plaquemine, La.	Morgan City, La.	
210169		St. s.	ELLA.....	67	66	67.0	17.0	7.3	Pas.	5	75	1909	New York, N. Y.	Wilmington, N. C.	
136380		St. s.	Ella Andrea.....	94	32	73.2	17.2	7.2	Pas.	8		1870	Philadelphia, Pa.	New Orleans, La.	
135588		St. s.	Ella T.....	115	109	108.8	27.2	6.5	Drg.	5	139	1882	Port Clinton, Ohio.	Toledo, Ohio.	
137092		St. p.	Ella May.....	66	66	92.0	21.1	1.0	Tow.	6		1903	St. Louis, Mo.	Kansas City, Mo.	
136033		St. s.	Ella Rohlf.....	144	98	75.6	20.0	7.4	Pas.	8		1889	San Francisco, Cal.	Ketchikan, Alaska.	

1 Formerly (a) st. s. Minnie May.
 (b) st. s. U. S. Eng. Eleanor.
 2 Formerly st. s. (a) Sea Haven.
 (b) Hon. Boies Penrose.
 3 Formerly (a) st. s. Alert.
 (b) Hawaiian st. s. Eleu.

4 Formerly at. s. Glenorio.
 5 Formerly Norwegian st. s. Italia.
 6 Formerly st. y. Jule.
 7 Formerly st. s. John B. Patton.
 8 Formerly st. s. Kerbaugh.

9 Formerly st. s. (a) William Cramp.
 (b) Carston Offerman.
 c) Hewitt Bolco.

MERCHANT STEAM VESSELS OF THE UNITED STATES—Continued.

Official No.	Signal letters.	Rig.	Name of vessel.	Gross tonnage.	Net tonnage.	Length.	Breadth.	Depth.	Service.	Crew.	Indicated horsepower.	When built.	Where built.	Home port (where permanent document issued).
135527		St. s.	Ella G. Stone.....	42	21	62.0	15.4	9.0	Tow.	4	1881	Algonno, Mich.....	Duluth, Minn.
135740		St. p.	Ellen.....	328	220	133.0	24.8	7.4	Fer.	5	120	1883	Vulfojo, Cal.....	San Francisco, Cal.
135843		*St. p.	Ellen.....	57	39	65.5	10.0	0.3	Tow.	2	1885	Fairhaven, Cal.....	Do.
136358		St. s.	Ellen.....	319	194	121.0	30.0	8.0	Frt.	8	190	1893	Milwaukee, Wis.....	Milwaukee, Wis.
213130		*St. p.	Ellen.....	45	41	63.1	14.1	3.0	Pas.	2	53	1016	Pasco, Wash.....	Seattle, Wash.
207394		St. s.	Ellen.....	41	23	59.2	12.5	6.1	Pas.	5	1010	Brunswick, Ga.....	Brunswick, Ga.
136554		St. s.	Ellen Gertrude.....	14	10	52.0	13.0	5.0	Fsh.	4	1896	Harbor Springs, Mich.....	Port Huron, Mich.
211850		*St. p.	Ellen R.....	93	95	110.0	20.3	4.2	Tow.	6	125	1913	Paducah, Ky.....	Paducah, Ky.
201623		St. s.	Ellen B.....	37	32	62.7	21.5	8.0	Frt.	4	1904	Newborn, N. C.....	Newborn, N. C.
136148		St. s.	Ellen A. O'Day.....	139	83	93.5	17.0	9.4	Cnl.	4	1887	Lockport, N. Y.....	Buffalo, N. Y.
135606		St. s.	Ellen M. Roman.....	73	36	70.4	10.7	8.6	Tow.	0	1883	Athens, N. Y.....	Albany, N. Y.
208119		St. s.	Ellonora.....	20	19	40.0	11.8	5.0	Tow.	1	35	1912	Iloquiam, Wash.....	Seattle, Wash.
85455		St. s.	Elliott.....	45	30	68.1	10.0	7.0	Fri.	4	1876	Newburgh, N. Y.....	New York, N. Y.
137079		St. s.	Ellwood.....	77	52	88.0	19.5	8.2	Pas.	0	1903	Belle Isle, La.....	Morgan City, La.
212865		St. s.	Ellis.....	25	17	60.0	14.8	5.5	Tow.	4	175	1914	Mobile, Ala.....	Houston, Tex.
208268	LHSD	St. s.	ELM CITY.....	379	249	118.2	27.0	11.3	Frt.	0	80	1010	Port Richmond, N. Y.....	New Haven, Conn.
135581		St. s.	Elmer.....	31	15	60.8	16.0	6.8	Tow.	4	1882	Mount Clemens, Mich.....	Toledo, Ohio.
201556	KTMH	St. s.	ELMER A. KEELER. (C)	236	160	111.4	23.0	12.0	Tow.	10	700	1004	Port Richmond, N. Y.....	New York, N. Y.
201684		St. s.	Elmina.....	1,400	675	187.5	43.4	10.5	Fer.	7	1,400	1005	Newport News, Va.....	Do.
136191		*St. p.	Elmore.....	493	467	160.0	31.0	4.5	Pas.	20	125	1895	Portland, Ore.....	Portland, Ore.
210921		St. s.	Eloise.....	74	50	67.8	15.9	4.0	Pas.	4	65	1913	Washington, N. C.....	Washington, N. C.
136295	KNPH	St. y.	ELREHA.....	201	136	131.7	21.5	10.0	Frt.	18	800	1893	Edinboro, Pa.....	New York, N. Y.
201418		St. s.	Elsa.....	7	7	31.9	11.6	5.0	Pas.	1	1005	Seattle, Wash.....	Seattle, Wash.
137078	KSMH	St. y.	Elsa II.....	99	77	100.3	18.9	9.0	Yct.	10	375	1903	Port Jefferson, N. Y.....	Pittsburgh, Pa.
136455		St. s.	Elsa M.....	14	7	41.5	11.3	4.2	Fsh.	4	1893	Oshkosh, Wis.....	Milwaukee, Wis.
8715		St. s.	Elsie.....	49	21	73.7	17.2	7.2	Tow.	4	1871	East Boston, Mass.....	Salem, Mass.
136368		St. s.	ELSIE.....	39	19	57.0	14.8	7.2	Pas.	4	1893	Baltimore, Md.....	Baltimore, Md.
80701		St. s.	Elsie K.....	15	15	60.8	15.0	6.0	Tow.	4	1870	Yatacaw, N. J.....	Nowark, N. J.
136927		St. s.	Elsie Nell.....	41	28	62.2	16.0	8.0	Fsh.	8	1901	Sturgeon Bay, Wis.....	Duluth, Minn.
209129		St. s.	Elsie Nell.....	27	19	52.8	15.4	6.0	Fsh.	3	35	1911	Eric, Pa.....	Chicago, Ill.
136657		St. s.	Eltner.....	19	7	49.7	12.4	5.9	Fsh.	5	1897	Portland, Me.....	Portland, Me.
37549		St. s.	Elva.....	257	174	113.0	22.1	11.2	Tow.	5	1892	Elkton, Md.....	New York, N. Y.
86059		St. s.	Elva.....	85	50	60.5	18.5	9.0	Pas.	8	1889	Chicago, Ill.....	Marquette, Mich.
136709		*St. p.	Elva.....	30	30	60.0	20.3	3.0	Pas.	10	1899	Leavenworth, Ind.....	St. Louis, Mo.
213089		St. s.	EMILANE.....	171	230	121.3	30.0	8.2	C. Tst.	35	215	1893	Bath, Mo.....	New York, N. Y.
7235		St. s.	EMERALD.....	383	261	162.5	25.8	8.1	Pas.	0	450	1857	New York, N. Y.....	Do.
211882		St. p.	EMERALD.....	12	8	58.1	10.0	3.8	Pas.	3	50	1887	San Francisco, Cal.....	San Francisco, Cal.
136904		St. s.	Emloy D.....	13	9	50.0	11.3	4.4	Tow.	2	1902	Norfolk, Va.....	Wilmington, N. C.
8741		St. s.	Emily.....	25	12	59.5	13.5	0.4	Pas.	4	1871	Philadelphia, Pa.....	Wilmington, Del.
136195		*St. p.	Emily.....	68	68	89.0	32.0	3.0	Frt.	3	1891	Jeffersonville, Ind.....	Cincinnati, Ohio.
136719		St. s.	Emily Jung.....	32	9	65.7	14.1	0.0	Pas.	7	1898	Asconson, La.....	Pittsburgh, Pa.
202370		St. s.	Emily L.....	12	8	44.0	11.5	4.0	Fsh.	5	17	1893	Stamaco, Wis.....	Milwaukee, Wis.
135682		St. s.	Emily Mansfield.....	94	63	70.0	20.0	6.8	Oys.	4	1883	New Haven, Conn.....	New Haven, Conn.
211372		St. s.	Emily Marie.....	40	27	66.5	16.0	8.0	Tow.	3	100	1880	Tottenville, N. Y.....	Philadelphia, Pa.
135139		St. s.	Emily A. Foote.....	113	75	109.0	17.8	7.2	Oys.	25	1875	Boothbay, Me.....	Reedville, Va.
135131		St. s.	Emily.....	69	70	81.0	23.6	5.9	Pas.	0	1880	Athens, N. Y.....	Portland, Me.
136890		*St. p.	Emma.....	60	60	85.1	22.1	3.0	Tow.	12	1901	Evansville, Ind.....	Evansville, Ind.
261404		St. s.	Emma.....	9	7	53.0	11.2	2.4	Pas.	2	50	1903	Bohemia, Fla.....	Fonsicola, Fla.
136225		St. p.	Emma Giles.....	549	444	178.0	30.5	7.5	Pas.	20	400	1887	Baltimore, Md.....	Baltimore, Md.
136130		St. s.	Emma K.....	32	10	59.0	10.5	5.8	Tow.	8	1890	Glen Cove, N. Y.....	Norfolk, Va.
210694		St. s.	Emma N.....	14	10	41.4	11.5	4.8	Pas.	2	45	1912	Chicago, Ill.....	Chicago, Ill.
8902		St. s.	Emma J. Kennedy.....	57	28	78.0	18.2	7.0	Tow.	4	1873	Philadelphia, Pa.....	Newark, N. J.
135621		St. s.	Emma Kate Ross.....	127	63	101.2	20.0	10.0	Tow.	11	360	1882	Camden, N. J.....	New York, N. Y.
136133		St. s.	Emmeline.....	137	69	82.8	22.0	0.0	Pas.	8	120	1890	Ashtabula, Ohio.....	Brunswick, Ga.
205155		*St. p.	Emmett Small.....	157	157	125.3	27.5	5.0	Frt.	9	1903	Macon, Ga.....	Jacksonville, Fla.
136818		St. s.	Emogene.....	18	12	52.0	11.0	4.2	Tow.	3	1900	Monahan, Wash.....	Pt Townsend, Wash.
136093		St. s.	Empire.....	41	20	67.2	16.0	0.0	Tow.	4	1889	Athens, N. Y.....	Albany, N. Y.
136621		St. s.	EMPIRE CITY.....	4,118	3,268	405.4	48.0	21.4	Frt.	25	1,535	1897	Cleveland, Ohio.....	Duluth, Minn.
136806	KODP	St. y.	Empress.....	79	31	81.0	13.7	8.2	Yct.	4	1900	Irlstol, I. I.....	New York, N. Y.
203148	KVIB	St. y.	EMROSE.....	108	134	140.4	21.0	13.3	Yct.	2	900	1900	Wilmington, Del.....	Do.
203561		St. s.	EMROSE.....	67	45	66.5	16.4	4.3	Pas.	2	50	1911	Bhilton, Wash.....	Tacoma, Wash.
206078	KWVI	St. y.	Enaj.....	62	70	80.0	17.5	8.2	Yct.	5	75	1909	Bristol, R. I.....	New Haven, Conn.
204932		St. s.	ENAMERON.....	45	25	61.0	24.0	0.0	Fer.	3	50	1889	London, England.....	San Juan, P. R.
136773		St. p.	ENAVON.....	2,014	1,633	245.0	47.4	11.5	Fer.	25	1,000	1888	San Francisco, Cal.....	San Francisco, Cal.
136531	KMPH	St. s.	ENDEAVOR.....	315	244	130.0	23.2	7.4	Pas.	15	500	1890	Philadelphia, Pa.....	Newport News, Va.
136071	KNHP	St. s.	Endron.....	61	43	80.3	14.1	8.7	Frt.	0	1898	New York, N. Y.....	Hoston, Mass.
107100		St. s.	ENERGIE.....	76	52	72.2	18.0	9.2	Tow.	8	1895	Philadelphia, Pa.....	New York, N. Y.
130527		St. s.	ENRGY.....	491	331	101.0	30.5	10.0	Frt.	6	1891	Elm Park, N. Y.....	Newark, N. J.

1 Formerly st. s. E. L. Mason.
 2 Formerly st. s. Ella G. O'Day.
 3 Formerly st. s. Wauwata.
 4 Formerly st. s. Wesley Stony.

5 Formerly st. s. Fonda.
 6 Formerly st. y. Glad Tidings.
 7 Formerly U. S. Q. M. D. Nantasket.
 8 Formerly U. S. Eng. General A. A. Humphreys.

9 Formerly st. y. Eugenia.
 10 Formerly st. s. Anthracite.
 11 Formerly (st. s. N. Y. Central Lg. Co., No. 10.
 12 Formerly (st. s. N. Y. Central, No. 10.
 † Composite.

MERCHANT STEAM VESSELS OF THE UNITED STATES—Continued.

Official No.	Signal letters.	Rlg.	Name of vessel.	Gross tonnage.	Net tonnage.	Length.	Breadth.	Depth.	Service.	Crew.	Indicated horsepower.	When built.	Where built.	Home port (where permanent document issues).
						Feet.	Feet.	Feet.	Tow.					
127347		St. s.	Engels	34	23	68.0	16.0	0.5	Tow.	3	1899	Athens, N. Y.	Albany, N. Y.
208351		St. s.	Engine 31	103	70	81.1	21.0	8.7	Frh.	0	375	1911	East Boston, Mass.	Boston, Mass.
208352		St. s.	Engine 41	178	121	97.9	27.0	10.4	Frh.	7	1895	do	Do.
208353		St. s.	Engine 47	179	122	101.7	27.4	10.3	Frh.	7	600	1909	do	Do.
127167		St. p.	Englewood	484	351	135.0	31.8	12.0	Per.	6	420	1896	Wilmington, Del.	New York, N. Y.
204531		St. p.	Enoch Pratt	571	395	165.4	48.0	8.3	Pass.	27	325	1878	Baltimore, Md.	Baltimore, Md.
13442		St. s.	Enquirer	59	59	94.5	20.7	4.4	Tow.	10	1907	Catlettsburg, Ky.	Louisville, Ky.
135781		St. s.	Enterprise	81	30	70.8	17.0	9.6	Tow.	5	1893	Philadelphia, Pa.	Philadelphia, Pa.
136898	KQRD	St. s.	Enterprise	21	18	43.0	12.9	5.3	Tow.	4	1884	Port Townsend, Wash.	Seattle, Wash.
136930		St. s.	Enterprise	2,075	1,681	318.8	37.4	20.6	Pass.	37	1,600	1882	Newcastle, England.	San Francisco, Cal.
137058		St. p.	Enterprise	153	104	70.5	20.2	11.0	Lgt.	0	300	1901	Dayton, N. J.	New York, N. Y.
200312		St. p.	Enterprise	297	183	100.0	33.0	5.5	Tow.	18	1903	Elizabeth, Pa.	Pittsburgh, Pa.
200835		St. s.	Enterprise	129	92	84.5	17.1	3.6	Pass.	4	1903	Wenatchee, Wash.	Pt. Townsend, Wash.
209352	LCFV	St. s.	Enterprise	40	27	61.2	14.5	6.0	Fsh.	8	1904	Fall River, Mass.	Boston, Mass.
135991		St. s.	Eocene	2,117	1,150	250.0	43.0	23.0	Tnk.	20	1,300	1911	Cleveland, Ohio.	New York, N. Y.
200670		St. s.	Equator	95	55	81.5	22.0	8.0	Fsh.	8	1889	Benicia, Cal.	Seattle, Wash.
136300		St. s.	Eran Dantziar	27	18	61.3	14.7	5.5	Pass.	7	1904	Seranton, Miss.	Gulfport, Miss.
204740		St. s.	Eraustus Day	69	34	70.1	10.5	10.1	Tow.	4	1893	Buffalo, N. Y.	Cleveland, Ohio.
205312		St. p.	ERASTUS WELLS	641	411	188.5	32.2	7.0	Pass.	28	540	1907	Grafton, Ill.	St. Louis, Mo.
136024		St. s.	ERASTUS C. KNIGHT	47	32	56.5	15.3	7.0	Tow.	3	159	1903	Buffalo, N. Y.	Erie, Pa.
135735		St. s.	ERICSSON	585	344	108.2	23.3	9.2	Pass.	26	600	1897	Philadelphia, Pa.	Philadelphia, Pa.
135078		St. s.	Erie	29	18	49.0	14.8	6.7	Tow.	3	1883	Brooklyn, N. Y.	New York, N. Y.
136402		St. s.	Erie	41	20	60.3	10.0	8.1	Fsh.	2	1888	Sandusky, Ohio.	Sandusky, Ohio.
137042		St. s.	Erie	23	20	60.0	10.0	8.5	Tow.	8	1897	Detroit, Mich.	Chicago, Ill.
203503		St. s.	Erie	21	10	67.0	14.0	5.4	Fsh.	4	100	1902	Erie, Pa.	Erie, Pa.
202		St. s.	ERIE	290	198	124.0	28.4	7.4	Mso.	8	1900	Buffalo, N. Y.	Do.
136427		St. s.	Erin	17	33	75.0	18.3	7.0	Tow.	5	1861	Chester, Pa.	New York, N. Y.
120757		St. s.	Erna	64	37	61.5	13.1	4.0	Tow.	3	60	1904	Benton Harbor, Mich.	Milwaukee, Wis.
207017		St. s.	Ernest Le Duc	9	0	45.2	11.0	4.2	Tow.	2	1883	Erie, Pa.	Duluth, Minn.
134000		St. s.	ERWIN L. FISHER	1,184	805	220.0	40.0	15.3	Frt.	15	800	1910	Toledo, Ohio.	Cleveland, Ohio.
212003	LDRF	St. s.	Escarot	10	9	64.8	13.3	4.5	Tow.	3	1878	Pawtuoket, R. I.	Eastport, Me.
136870	KQIN	St. s.	ESPARTA	3,207	2,103	330.0	44.5	13.0	Frt.	48	2,750	1904	Belfast, Ireland.	New York, N. Y.
200020		St. s.	ESPERANZA	4,702	2,048	341.0	47.7	10.9	Pass.	90	5,000	1901	Philadelphia, Pa.	Do.
132886		St. s.	Esperanza	17	11	45.0	10.4	4.3	Tow.	5	50	1903	New Orleans, La.	Do.
138856		St. s.	Essex	334	224	158.0	31.8	7.0	Frt.	5	45	1892	Cleveland, Ohio.	Cleveland, Ohio.
130138	KJLW	St. s.	Essex	375	255	141.5	25.0	12.2	Pass.	30	450	1885	Baltimore, Md.	Baltimore, Md.
135420		St. s.	Essex	260	181	04.0	30.1	12.0	Fer.	10	600	1913	Toledo, Ohio.	Detroit, Mich.
91019		St. s.	Estello	164	109	123.0	18.3	10.6	Fsh.	10	1880	East Decring, Mo.	Itedville, Va.
136512		St. s.	Ethor	137	103	95.6	17.8	9.0	Cnl.	4	60	1887	Buffalo, N. Y.	Buffalo, N. Y.
136938		St. s.	Ethor	27	21	40.1	14.0	5.9	Tow.	3	1895	Camden, N. J.	Baltimore, Md.
137011		St. s.	Ethor	16	10	38.0	10.0	4.0	Fsh.	4	15	1901	Milwaukee, Wis.	Milwaukee, Wis.
200705		St. s.	Ethor	7	5	42.3	10.4	2.7	Frt.	2	35	1902	Chincoteague, Va.	Cape Charles, Va.
212276		St. p.	Ethor	12	8	41.2	9.0	4.2	Tow.	2	30	1907	Ripley, Mich.	Marquette, Mich.
205432		St. s.	Ethor Phillips	40	24	64.5	17.0	2.8	Pass.	3	20	1914	Shoal Creek, Ark.	St. Louis, Mo.
130670		St. s.	Ethor Stewart	11	7	35.5	11.4	5.4	Tow.	2	107	1908	Solonons, Md.	Haltimore, Md.
83535		St. p.	Ethel	98	77	119.0	27.2	4.0	Frt.	5	80	1901	Washington, N. O.	Georgetown, S. C.
107710		St. s.	Ethel	93	63	72.1	19.2	5.5	Tow.	6	1891	Athens, N. Y.	Salem, Mass.
130413		St. s.	Ethel	25	12	65.5	13.2	5.0	Pass.	4	1893	Seranton, Miss.	Mobile, Ala.
130493		St. s.	Ethel	28	16	60.0	10.0	0.3	Fsh.	4	1895	Naam, Conn.	Gloucester, Mass.
137005		St. s.	Ethel	260	101	145.0	20.0	8.0	Frt.	4	200	1902	Wilmington, Del.	Philadelphia, Pa.
211763		St. s.	Ethel	25	10	49.2	13.0	4.6	Tow.	3	35	1901	Savannah, Ga.	Charleston, S. C.
145620		St. s.	Ethel Dalloy	60	25	60.0	17.7	8.0	Frt.	5	1892	Perth Amboy, N. J.	New York, N. Y.
135703		St. s.	Ethel J.	21	10	60.4	13.7	5.5	Fsh.	2	1884	Fairport, Ohio.	Duluth, Minn.
130120		St. s.	Ethel J. Pryor	18	9	45.9	12.4	5.0	Tow.	4	1890	Houghton, Mich.	Marquette, Mich.
203622		St. p.	Etna	41	40	59.8	11.4	3.6	Pass.	2	30	1906	Portland, Oreg.	Portland, Oreg.
106578		St. s.	Etta May	99	49	76.5	16.5	4.7	Frt.	6	1888	Port Jefferson, N. Y.	Hridgeport, Conn.
2672		St. s.	Etta McIntroy	118	80	95.0	21.0	8.6	Frt.	0	181	1897	Philadelphia, Pa.	New York, N. Y.
200075		St. s.	Eugen Loesch	19	11	45.7	14.0	5.6	Fsh.	4	1903	Erie, Pa.	Erie, Pa.
202910		St. p.	Eugene	73	65	102.0	22.7	4.2	Pass.	8	80	1906	Whitfield, Fla.	Pensacola, Fla.
203187		St. s.	Eugene	20	13	56.0	13.2	4.0	Pass.	4	1900	Mobile, Ala.	Mobile, Ala.
130741		St. s.	EUGENE GRABELL	157	103	92.0	20.0	8.2	Frt.	10	250	1899	Camden, N. J.	New York, N. Y.
130489	KMDV	St. s.	EUGENE HUGHES	111	55	84.5	19.0	9.0	Tow.	11	350	1895	Toledo, Ohio.	Toledo, Ohio.
202711		St. s.	EUGENE ZIMMERMAN	5,630	4,772	488.0	62.0	31.0	Frt.	23	1,200	1905	Toledo, Ohio.	Toledo, Ohio.
130131		St. s.	Eugene C. Hart	622	470	152.5	25.0	9.4	Pass.	20	250	1890	Manitowoc, Wis.	Grand Haven, Mich.
127682	KRWV	St. s.	EUGENE F. MORAN	164	111	91.0	22.0	0.4	Tow.	0	1,000	1902	Philadelphia, Pa.	New York, N. Y.

1 Formerly st. s. C. Rissberger.

1 Formerly st. p. City of Englewood.

1 Formerly st. s. William J. Sewall.

1 Formerly st. s. Ethromold.

1 Formerly Gorman st. s. St. Georg.

(a American Eagle.

1 Formerly st. s. N. Y. Centl. Lig. Co. No. 1.

(c New York Central No. 1

1 Formerly st. s. Fred B. Hall.

1 Formerly British st. s. Esparta.

1 Formerly st. s. bt. M. and J. Tracy.

(a Ella B.

(c Stewart.

1 Formerly st. s. p. Ohio.

1 Formerly st. s. Allison Briggs.

1 Formerly st. s. Throes Brothers.

1 Formerly st. s. Albert J. Hoyt.

(a Bruce.

(c Peter Hagani.

1 Formerly st. s. Charles E. Matthews.

MERCHANT STEAM VESSELS OF THE UNITED STATES—Continued.

Official No.	Signal letters.	Rlg.	Name of vessel.	Gross tonnage.	Net tonnage.	Length.	Breadth.	Depth.	Service.	Crew.	Indicated horsepower.	When built.	Where built.	Home port (where permanent document issues).
135002		St. s.	Eugene F. Price.....	168	90	121.5	18.9	8.8	Fsh.	17	1874	Bristol, Mo.....	Newport, R. I.
206147		St. s.	EUGENE J. HUFFINGTON	7,628	5,830	680.0	68.0	32.0	Frt.	25	1,880	1909	Lorain, Ohio.....	Duluth, Minn.
210564		*St. p.	EUGENE Dana Smith.....	99	99	121.6	26.4	4.0	Tow.	10	260	1913	Dana, W. Va.....	Cincinnati, Ohio.
85339		St. s.	Eugenia.....	10	5	39.8	11.0	5.8	Mso.	3	1874	Buffalo, N. Y.....	Alexandria, Va.
115110		St. s.	Eugenia.....	15	7	43.0	12.0	6.0	Tow.	2	1865do.....	Providence, R. I.
200588	K SVC	St. y.	Eugenia.....	94	64	97.2	18.0	8.8	Yet.	8	250	1904	Bristol, R. I.....	Fall River, Mass.
136692	KNPJ	St. s.	EUREKA.....	353	186	128.0	26.3	15.0	Tow.	24	1858	Philadelphia, Pa.	New York, N. Y.
136740	KQ GJ	St. s.	EUREKA.....	2,122	1,399	237.5	42.0	21.4	Frt.	20	1899	Lorain, Ohio.....	New York, N. Y.
137077		St. s.	Eureka.....	48	33	70.0	19.0	7.5	Tow.	5	1903	Athens, N. Y.....	Do.
207020		St. s.	EUREKA.....	44	30	64.6	10.0	6.4	Fsh.	3	100	1909	Buffalo, N. Y.....	Cleveland, Ohio.
210334	LCMS	St. s.	Eureka.....	471	306	149.8	35.0	12.5	Frt.	8	725	1912	Bath, Me.....	Weston, Mass.
208325		*St. p.	Eutaw.....	65	65	106.0	23.4	3.0	Fas.	0	1909	Vicksburg, Miss.	New Orleans, La.
136020		St. s.	Eva.....	27	13	55.1	18.1	4.0	Fas.	4	1889	Moss Point, Miss.	Coos Bay, Oreg.
136450		St. p.	Eva.....	150	66	90.4	19.4	4.0	Fas.	2	1894	Portland, Oreg.	Evansville, Ind.
136502		*St. p.	Eva Ewart.....	35	35	61.0	20.0	4.0	Fer.	4	1900	Vavay, Ind.....	Evansville, Ind.
80939		St. s.	Eva May.....	48	33	68.7	17.4	8.2	Pas.	5	1882	Athens, N. Y.....	New York, N. Y.
212051	LF GJ	St. s.	EVANGELINE.....	4,360	2,442	350.7	46.0	30.3	Pas.	123	5,900	1912	Govan, Scotland.....	Boston, Mass.
203353		*St. p.	Evansville.....	144	144	120.2	30.0	6.2	Pas.	28	6,001	1906	Madsen, Ind.....	Evansville, Ind.
136505		St. s.	Eveleth.....	42	28	50.5	15.0	7.2	Tow.	4	1897	Gloucester, Mass.	Gloucester, Mass.
107183	KN GS	St. y.	Evelyn.....	93	53	108.0	10.1	8.7	Yet.	10	300	1895	South Boston, Mass.	New York, N. Y.
136591		St. s.	Evelyn.....	48	27	64.8	10.0	8.0	Tow.	5	1880	New Baltimore, N. Y.	Do.
136620	KN CS	St. s.	Evelyn.....	1,003	1,185	252.8	30.3	24.5	Frt.	27	700	1883	Southampton, England	Do.
141213		St. s.	Evelyn.....	40	28	73.2	14.0	6.0	Frt.	2	1892	Nyaok, N. Y.....	Do.
155354	JW CB	St. y.	Evelyn.....	110	75	193.3	17.3	8.4	Yet.	11	640	1892	Bristol, R. I.....	Do.
210094	LCK Q	St. s.	EVELYN.....	3,140	2,443	318.0	40.1	22.0	Frt.	32	1,200	1912	Newport News, Va.	Do.
136628		St. s.	Eveiling Star.....	37	19	69.1	10.0	7.2	Tow.	3	1897	Bordentown, N. J.....	Philadelphia, Pa.
204570	KW HT	St. s.	EVELETT.....	5,120	3,113	373.2	52.7	20.8	Frt.	45	2,700	1907	Quincy, Mass.....	Boston, Mass.
137013		*St. p.	Evergreen.....	90	60	116.5	22.5	3.5	Pas.	13	1902	Parkersburg, W. Va.	Cincinnati, Ohio.
202792		St. s.	Eversley Childs.....	130	88	76.5	27.8	8.0	Frt.	0	200	1906	Tomkins Cove, N. Y.	New York, N. Y.
135209		St. s.	Excelsior.....	229	129	110.0	29.3	10.8	Fer.	8	360	1870	Detroit, Mich.....	Detroit, Mich.
135477		St. s.	Excelsior.....	65	32	74.0	18.0	8.1	Tow.	5	1881	Athens, N. Y.....	New York, N. Y.
135598		St. s.	Excelsior.....	92	04	104.3	18.4	6.1	Cnl.	8	1882	Lockport, Ill.....	Chicago, Ill.
135620	JW NR	St. s.	Excelsior.....	3,642	1,876	340.0	42.5	23.5	Pas.	53	1,900	1882	Willington, Del.	New York, N. Y.
136325		St. s.	Excelsior.....	73	30	72.5	10.2	10.5	Tow.	8	1892	Buffalo, N. Y.....	Duluth, Minn.
136354	KLP G	St. s.	Excelsior.....	620	291	175.5	35.0	13.0	Frt.	20	365	1893	Fureka, Cal.....	Portland, Oreg.
136816		St. s.	Excelsior.....	597	406	143.1	33.9	10.1	Hlr.	7	300	1900	West Haven, Conn.	New York, N. Y.
136825		St. s.	Expert.....	22	7	61.8	19.3	6.7	Tow.	5	1901	Madisonville, La.	New Orleans, La.
136807		*St. p.	Expert.....	578	578	185.5	35.0	6.1	Tow.	26	1898	Madison, Ind.....	Pittsburgh, Pa.
136800		St. y.	Ezra Cornell.....	30	15	72.0	11.4	7.4	Yet.	3	1900	Ithaca, N. Y.....	Cape Vincent, N. Y.

F.

210784		St. s.	F. Mansfield & Sons Co.,	214	88	100.0	29.0	8.4	Frt.	7	300	1912	Millford, Del.....	Perth Amboy, N. J.
210330		*St. y.	F. Weyerhaeuser.....	210	216	140.0	31.0	4.5	Yet.	12	603	1893	Rock Island, Ill.....	Chicago, Ill.
210962		St. s.	F. A. Churchman.....	64	38	73.4	17.8	9.4	Tow.	5	1894	Philadelphia, Pa.	Philadelphia, Pa.
200610	KSV R	St. s.	F. A. Kilburn.....	997	612	201.2	20.7	20.0	Pas.	23	1,000	1904	Fairhaven, Cal.....	San Francisco, Cal.
121184		*St. p.	F. B. Jones.....	303	271	143.4	27.0	9.2	Tow.	8	1901	Portland, Oreg.....	Portland, Oreg.
200560		St. s.	F. B. Squire.....	4,582	3,691	410.0	50.2	24.0	Frt.	24	2,600	1903	Port Huron, Mich.	Cleveland, Ohio.
129083		St. p.	F. C. Latrobe.....	726	352	200.0	65.0	14.0	Pas.	34	1,000	1870	Baltimore, Md.....	Baltimore, Md.
211170		St. s.	F. C. Woodworth.....	50	78	65.0	15.4	5.0	Tow.	4	1901	West Webster, N. Y.	Rochester, N. Y.
204114		St. s.	F. D. Merchant.....	12	8	42.4	10.8	4.0	Tow.	2	1905	Alanson, Mich.....	Grand Haven, Mich.
111123		St. s.	F. D. UNDERWOOD.....	3,314	2,499	310.5	44.0	27.8	Frt.	21	1,500	1896	Buffalo, N. Y.....	Buffalo, N. Y.
127357		St. s.	F. E. Hartveit.....	355	288	134.3	31.0	7.0	Frt.	9	412	1899	Toledo, Ohio.....	Detroit, Mich.
211061		St. p.	F. G. Hurroughs.....	102	81	120.0	20.0	5.0	Pas.	12	160	1897	Conway, S. C.....	Georgetown, S. C.
200822	KTB Q	St. s.	F. H. Beckwith.....	195	118	130.7	22.0	0.3	Fsh.	23	1904	Pocomoke City, Md.....	New London, Conn.
212254		St. s.	F. H. Gilmer.....	15	10	41.0	11.0	4.4	Tow.	4	22	1914	Virginia, Minn.....	Duluth, Minn.
129601		St. s.	F. H. Groves.....	20	13	40.4	15.0	0.4	Wat.	3	1886	Athens, N. Y.....	New York, N. Y.
211001		St. s.	F. J. Haynes.....	27	18	60.0	14.2	7.5	Tow.	5	1895	Port Huron, Mich.	Detroit, Mich.
209191	LCFD	St. s.	F. J. LISMAN.....	2,291	1,696	217.0	43.7	23.4	Frt.	24	1,300	1911	Ecorse, Mich.....	Philadelphia, Pa.
203051		St. s.	F. J. Purdy.....	28	15	59.5	16.0	6.6	Tow.	2	175	1903	Portland, Me.....	Boston, Mass.
212071		*St. p.	F. K. Ouelin.....	718	409	176.1	35.4	5.9	Pas.	30	700	1898	Seattle, Wash.....	St. Michael, Alaska.
212118		St. s.	F. M. Osborne.....	4,399	3,377	390.0	60.0	23.0	Frt.	22	1,450	1902	Lorain, Ohio.....	Duluth, Minn.
207528		*St. p.	F. M. Owens.....	129	129	155.0	35.3	6.0	Pas.	20	1910	Albany, Ark.....	New Orleans, La.
80173		St. s.	F. M. Stinson.....	28	14	60.6	14.0	6.6	Tow.	4	1873	Pittsburgh, Pa.	New York, N. Y.
119125		*St. p.	F. M. Wallace.....	628	628	210.0	35.0	6.0	Tow.	35	1,250	1872	Pittsburgh, Pa.	Pittsburgh, Pa.
200520		St. s.	F. O. Farnshaw.....	33	10	54.8	11.1	0.2	Tow.	8	1886	Bangatuck, Mich.....	Chicago, Ill.
211684		St. s.	F. P. JONES.....	1,706	1,050	244.0	43.0	21.8	Frt.	10	1,000	1913	Wyandotte, Mich.....	Ogdensburg, N. Y.

1 Formerly at. s. Goldenlith Mald No. 2.
 2 Formerly at. s. Suratogn.
 3 Formerly *st. p. Luella.
 4 Formerly at. s. William Fuller.
 5 Formerly British st. s. Evangeline.
 (a) Alcedo.
 (b) Viola.
 6 Formerly st. y. (c) Doll.
 (d) Viola.
 7 Formerly British st. s. Badsworth.

8 Formerly st. y. Linta.
 (a) Altair.
 9 Formerly st. y. (b) Orienta.
 10 Formerly st. s. Ramapo.
 (c) City of Rosford.
 11 Formerly at. s. (d) John Roberts.
 12 Formerly st. s. P. H. Doyen.
 13 Formerly st. s. Walter W. Hetta.
 14 Formerly *st. p. Oakland.
 † Composite.

MERCHANT STEAM VESSELS OF THE UNITED STATES—Continued.

Official No.	Signal letters.	Rig.	Name of vessel.	Gross tonnage.	Net tonnage.	Length.	Breadth.	Depth.	Service.	Crew.	Indicated horsepower.	When built.	Where built.	Home port (where permanent document issues).
						<i>Feet.</i>	<i>Feet.</i>	<i>Feet.</i>						
120720		St. s.	F. R. Buell.....	951	743	194.0	55.5	15.0	Frt.	13	400	1888	Mount Clemens, Mich...	Buffalo, N. Y.
207283		St. s.	F. T. HAZARD.....	5,454	4,453	444.0	56.2	31.0	Frt.	22	1,600	1910	Cleveland, Ohio.....	Cleveland, Ohio.
204464	KWIC	St. s.	F. S. Loop.....	794	34	103.0	39.0	13.6	Frt.	21	1,000	1907	Marshfield, Oreg.....	San Francisco, Cal.
201476		*St. p.	F. S. Warren.....	34	34	72.5	18.0	2.8	Tow.	10	1904	Berwick, Ia.....	Brashear, Ia.
121074		St. s.	F. S. Willard.....	97	69	92.1	17.2	8.0	Fsh.	23	1893	South Portland, Me.....	Newport, R. I.
0493		St. s.	F. W. Bruce.....	290	201	129.0	23.0	7.6	Frt.	0	350	1860	Wilmington, Del.....	Philadelphia, Pa.
120834		St. s.	F. W. Fletcher.....	495	314	101.0	32.0	11.3	Frt.	13	400	1891	Marine City, Mich.....	Grand Haven, Mich.
19301		St. s.	F. W. Gillett.....	28	14	64.5	15.1	7.1	Tow.	4	1869	Iron River, Ohio.....	Duluth, Minn.
209893		*St. p.	F. W. Tucker No. 2.....	52	52	89.2	21.0	3.8	Tow.	0	60	1912	Black Rock, Ark.....	St. Louis, Mo.
104527		St. s.	F. Y. Robertson.....	65	44	65.8	18.2	0.1	Tow.	4	1888	Tottenville, N. Y.....	New York, N. Y.
121060		St. s.	Fairfield.....	53	30	60.0	17.5	7.0	Tow.	5	1898	Tacoma, Wash.....	Tacoma, Wash.
121141		St. s.	Fairfield.....	131	83	116.0	18.2	0.1	Fsh.	30	225	1900	Pocomoke City, Md.....	Heedville, Va.
203535		St. s.	Fairhope.....	68	73	100.0	10.0	6.5	Gas.	10	1899	Wilmington, Del.....	New Orleans, La.
120702		*St. p.	Fairhaven.....	337	212	130.2	25.5	6.2	Gas.	10	100	1889	Tacoma, Wash.....	Seattle, Wash.
121013		St. s.	Fairhaven.....	270	227	140.0	26.5	10.0	Frt.	5	300	1896	Chelsea, Mass.....	New Bedford, Mass.
205054	KWNI	St. s.	Fairhaven.....	751	437	185.5	39.0	14.0	Frt.	20	450	1908	North Bend, Oreg.....	San Francisco, Cal.
3620		St. s.	Fairmount.....	59	29	74.8	17.0	9.0	Tow.	3	1894	Charlovoix, Mich.....	Grand Haven, Mich.
120910		St. s.	Fairmount.....	21	12	54.0	15.0	6.1	Tow.	3	45	1892	Cambridge, Md.....	New York, N. Y.
162163		*St. p.	Fairmont.....	62	62	102.0	22.5	4.0	Tow.	14	150	1905	Guyandotte, W. Va.....	St. Louis, Mo.
111202	KPQJ	St. s.	Fair Oaks.....	768	633	109.0	38.0	13.1	Gas.	22	555	1900	Hogquam, Wash.....	San Francisco, Cal.
212720		St. s.	FAIRPORT.....	65	31	68.7	17.0	11.0	Tow.	4	400	1914	Cleveland, Ohio.....	Duluth, Minn.
120404		St. s.	Falcon.....	130	88	122.5	15.0	0.6	Gas.	10	200	1880	Wilmington, Del.....	Apalachicola, Fla.
120503		St. s.	Falcon.....	46	23	108.0	15.0	0.0	Oys.	2	1884	South Norwalk, Conn.....	New York, N. Y.
120632		St. s.	Falcon.....	117	59	100.0	23.0	9.5	Gas.	7	200	1886	San Francisco, Cal.....	San Francisco, Cal.
120687		St. s.	Falcon.....	82	60	90.2	10.7	6.8	Gas.	4	1887	Buffalo, N. Y.....	Detroit, Mich.
121227		St. s.	Falcon.....	43	29	60.0	17.0	6.5	Gas.	5	1902	Tacoma, Wash.....	Tacoma, Wash.
203095	KWTF	St. s.	FALCON.....	1,638	955	249.0	41.0	29.0	Frt.	27	1,000	1908	Seattle, Wash.....	San Francisco, Cal.
203476		St. s.	FALCON.....	34	19	68.0	14.7	5.0	Fsh.	2	80	1891	San Francisco, Cal.....	San Francisco, Cal.
211538		St. s.	Falcon.....	50	34	62.0	18.0	6.0	Fsh.	2	300	1913	Hallimore, Md.....	Hallimore, Md.
121092		*St. p.	Falls City.....	235	235	132.0	32.6	6.0	Gas.	22	160	1898	Cincinnati, Ohio.....	Vicksburg, Miss.
120887		*St. p.	Falls.....	302	201	150.0	27.0	4.7	Tow.	16	1894	Pittsburgh, Pa.....	Pittsburgh, Pa.
106297		*St. p.	Falmouth.....	37	18	61.0	15.4	6.7	Tow.	3	1884	Brooklyn, N. Y.....	Portland, Me.
121180		St. s.	Famous.....	39	26	53.5	16.0	5.7	Tow.	4	1901	Lacquer, Wash.....	Pt. Townsend, Wash.
120376		St. s.	Fanehon.....	13	6	45.4	12.3	4.5	Tow.	3	1870	Grand Island, N. Y.....	Duluth, Minn.
120648		St. s.	Fannie.....	292	224	132.0	22.9	7.6	Frt.	14	250	1886	Wilmington, Del.....	Perth Amboy, N. J.
209452		St. s.	Fannie M.....	39	14	69.9	16.0	5.0	Fsh.	4	65	1911	Pocomoke City, Md.....	Cape Charles, Va.
120337		St. s.	Fannie Woodall.....	167	140	112.0	21.5	7.0	Frt.	12	140	1878	Wilmington, Del.....	New York, N. Y.
120249		St. s.	Fannie M. Gilbert.....	26	13	51.0	14.0	6.0	Tow.	3	1876	Georgetown, D. O.....	Norfolk, Va.
120259		St. s.	Fanny M. Rose.....	33	17	75.4	14.2	5.6	Gas.	8	1893	Grand Haven, Mich.....	Grand Haven, Mich.
203559		St. s.	Fannelle Stewart.....	15	10	44.4	14.0	5.0	Tow.	4	75	1908	Newburgh, N. Y.....	New York, N. Y.
120330		St. s.	Fanny Sprague.....	39	46	105.0	10.0	7.9	Fsh.	5	1872	South Boston, Mass.....	Reedville, Va.
145000		*St. p.	Farnier.....	99	07	101.0	21.2	4.5	Frt.	6	1903	Wilmington, N. C.....	Charleston, S. C.
77565		St. s.	Farnsworth.....	41	28	74.0	17.5	7.1	Tow.	9	1902	Beranton, Miss.....	Galveston, Tex.
120294		St. s.	Farnsworth.....	34	17	64.5	15.3	6.5	Tow.	5	1877	Allowaytown, N. J.....	Bath, Me.
0982		St. p.	Farragut.....	647	455	153.0	33.2	12.1	Fer.	0	325	1871	Brooklyn, N. Y.....	New York, N. Y.
120814		St. s.	Farragut.....	47	23	66.0	18.0	7.3	Fsh.	3	80	1890	San Francisco, Cal.....	San Francisco, Cal.
120772		St. s.	Fashion.....	48	20	64.2	16.3	7.3	Fsh.	7	1889	St. Joseph, Mich.....	Duluth, Minn.
6835		St. p.	Favorite.....	260	260	132.0	28.2	9.8	Gas.	10	150	1868	Utanladdy, Wash.....	Pt. Townsend, Wash.
120459		St. s.	Favorite.....	20	11	42.4	11.4	6.3	Tow.	5	1881	Chinook, Wash.....	Do.
120067		St. s.	Favorite.....	390	271	127.6	30.6	8.2	Gas.	11	450	1894	Toumkins Cove, N. Y.....	Tampa, Fla.
121130		St. s.	Favorite.....	40	27	63.7	16.2	7.2	Tow.	8	1898	Baltimore, Md.....	Baltimore, Md.
203953		St. s.	Favorite.....	81	63	72.4	15.0	4.0	Gas.	2	1900	Coquille City, Oreg.....	Empire, Oreg.
121033		St. s.	FAVORITE.....	1,223	691	180.7	43.0	20.0	Frt.	5	1907	Duluth, Minn.....	Duluth, Minn.
121105		*St. p.	Fawn.....	40	40	65.0	18.5	3.3	Tow.	7	1896	Evanston, Ind.....	Vicksburg, Miss.
121026		St. s.	Fawn.....	24	16	65.0	18.5	3.3	Tow.	2	1896	Appleton, Wis.....	Milwaukee, Wis.
0983		St. s.	Fay.....	26	18	65.0	19.8	3.4	Pld.	3	1893	Uxton, Mo.....	Bath, Me.
120256		St. s.	Fearless.....	16	0	68.0	11.0	4.0	Tow.	0	1871	Brooklyn, N. Y.....	Georgetown, S. C.
120043		St. s.	Fearless.....	121	82	103.0	17.8	8.0	Fsh.	23	1877	Fall River, Mass.....	Wilmington, Del.
120945		St. s.	FEARLESS.....	28	17	66.2	14.8	6.8	Fsh.	6	1893	Manitowoc, Wis.....	Milwaukee, Wis.
120939		St. s.	FEARLESS.....	050	471	100.0	35.0	15.0	Frt.	0	450	1893	Wilmington, Del.....	Philadelphia, Pa.
121098		St. s.	FEARLESS.....	107	85	99.0	22.7	12.0	Tow.	0	600	1890	San Francisco, Cal.....	San Francisco, Cal.
121166		St. s.	Fearless.....	80	59	70.0	21.3	0.3	Tow.	7	1900	Tacoma, Wash.....	Tacoma, Wash.
121052	KNQB	St. y.	FELICIA.....	213	145	143.2	20.1	10.0	Yet.	17	1,600	1898	Brooklyn, N. Y.....	Providence, R. I.
76204		St. s.	Felix Carbray.....	691	451	218.0	32.0	12.8	Frt.	14	500	1891	Buffalo, N. Y.....	Camden, N. J.
120810		*St. p.	FERNEROLD.....	544	644	244.0	34.0	7.2	Gas.	39	740	1890	Dubuque, Iowa.....	New York, N. Y.
120841		St. s.	Ferdinand Schlesinger.....	2,007	2,091	305.7	43.4	20.7	Frt.	17	1,000	1891	Milwaukee, Wis.....	Milwaukee, Wis.
203443		St. p.	Ferdinando George.....	1,312	829	240.0	47.4	16.7	Fer.	7	2,000	1909	Bath, Mo.....	Portland, Mo.
204179		St. s.	Ferrywood.....	1,160	759	101.3	38.1	19.2	Fer.	15	2,000	1907	Oakland, Cal.....	San Francisco, Cal.
201320		*St. p.	Fidalgoo.....	393	235	110.0	26.0	0.0	Frt.	10	1904	Lacquer, Wash.....	Pt. Townsend, Wash.
120192		St. s.	Fidelity.....	152	103	93.0	22.5	9.0	Gas.	4	1873	Brooklyn, N. Y.....	New York, N. Y.
207616		St. s.	Fidelity.....	28	10	67.0	14.7	3.8	Tow.	3	80	1910	Newport, Wash.....	Pt. Townsend, Wash.
205438	KWQP	St. s.	Fifield.....	634	440	173.0	39.0	12.1	Gas.	23	600	1908	North Bend, Oreg.....	San Francisco, Cal.
121238	KABU	St. s.	FINLAND.....	12,808	7,711	660.0	65.0	21.2	Gas.	267	10,300	1902	Philadelphia, Pa.....	New York, N. Y.

1 Formerly st. s. Ontario.

2 Formerly *st. p. T. L. Morse.

3 Formerly st. s. Old Fellow.

4 Formerly st. s. Annie L.

5 Formerly U. S. M. II, S. st. s. William Welch.

6 Formerly st. s. Ben Campbell.

7 Formerly st. s. Robert Dollar.

8 Formerly st. s. A. Demersal.

9 Formerly st. s. Shanley.

10 Formerly *st. p. Tar Heel.

11 Formerly st. s. John W. Auchincloss.

12 Formerly st. s. John C. Gault.

MERCHANT STEAM VESSELS OF THE UNITED STATES—Continued.

Official No.	Signal letters.	Rtg.	Name of vessel.	Gross tonnage.	Net tonnage.	Length.	Breadth.	Depth.	Service.	Crew.	Indicated horsepower.	When built.	Where built.	Home port (where permanent document issues).
						<i>Feet.</i>	<i>Feet.</i>	<i>Feet.</i>						
202037		St. s.	FIREFIGHTER.....	192	130	91.3	23.4	13.1	Frb.	10	1005	Wilmington, Del.....	Washington, D. C.
121270		St. s.	FIREPROOFER.....	173	118	103.0	21.4	12.0	Tow.	0	400	1003	Baltimore, Md.....	Porth Amboy, N. J.
120960		St. s.	Fish Hawk.....	13	0	55.3	2.2	2.1	Pas.	2	1893	Edenton, N. C.....	Elizabeth City, N. C.
120397		St. s.	Fisherman.....	18	0	54.1	12.2	5.2	Fsh.	0	1890	Detroit, Mich.....	Grand Haven, Mich.
203503	KVTC	St. s.	Flaurence Ward.....	260	162	105.0	24.4	14.2	Frt.	10	85	1007	Fairhaven, Cal.....	New York, N. Y.
81145		St. s.	Fleetwood.....	1,687	1,175	205.5	40.5	10.4	Frt.	17	1,350	1887	West Bay City, Mich.....	Buffalo, N. Y.
121213		St. s.	Fleetwood.....	74	35	73.8	10.0	4.0	Pas.	4	1002	Aberdeen, Wash.....	Seattle, Wash.
200150		St. s.	FLEMINGTON.....	220	149	98.0	24.5	13.8	Tow.	2	600	1003	Philadelphia, Pa.....	New York, N. Y.
120027		St. s.	Flora.....	17	8	39.2	12.4	5.5	Wat.	3	1872	Roston, Mass.....	Boston, Mass.
120418		St. p.	Flora.....	185	04	141.0	30.5	4.0	Frt.	30	160	1835	Sacramento, Cal.....	San Francisco, Cal.
121167		St. s.	Flora Brown.....	15	8	40.7	10.7	3.3	Tow.	3	1000	Southbend, Wash.....	Pt. Townsend, Wash.
0550		St. s.	Florence.....	20	13	71.0	14.0	4.0	Pas.	5	1869	Baltimore, Md.....	Grand Haven, Mich.
20035	KLMT	St. y.	Florence.....	104	71	107.0	18.2	12.0	Yct.	9	250	1002	Bristol, R. I.....	New York, N. Y.
120519		St. s.	Florence.....	102	75	81.0	18.3	5.7	Oys.	0	60	1882	Seatauket, N. Y.....	Bridgeport, Conn.
120557		St. s.	Florence.....	30	18	50.0	15.0	7.0	Tow.	4	1883	Boston, Mass.....	Portland, Me.
120771		St. s.	Florence.....	20	14	57.0	10.5	3.0	Tow.	2	15	1874	New York, N. Y.....	Pensacola, Fla.
120001		St. s.	Florence.....	110	07	84.0	27.0	7.5	Frt.	4	40	1892	Wilmington, Del.....	New York, N. Y.
121107		St. s.	Florence.....	249	168	115.0	24.0	8.0	Frt.	5	100	1890do.....	Do.
121220		St. p.	Florence.....	30	30	80.5	10.8	2.8	Tow.	10	1002	Harvey, La.....	New Orleans, La.
205125		St. s.	Florence D.....	23	10	60.0	11.0	5.0	Tow.	2	60	1908	Pekin, Ill.....	St. Louis, Mo.
121281		St. s.	Florence K.....	143	87	93.0	20.0	6.5	Frt.	8	1003	Tacoma, Wash.....	Seattle, Wash.
210357	LOPJ	St. s.	FLORENCE LUCKEN- bach.....	4,059	3,009	401.8	52.2	27.3	Frt.	35	2,750	1910	Glasgow, Scotland.....	New York, N. Y.
121153		St. p.	Florida Marmot.....	263	263	155.0	30.8	5.0	Tow.	10	832	1000	Point Pleasant, W. Va.....	Cincinnati, Ohio.
203510		St. s.	Florida W.....	35	24	55.7	10.0	6.5	Tow.	2	1004	New Baltimore, N. Y.....	Albany, N. Y.
121120		St. y.	Florito.....	63	30	87.0	13.8	7.0	Yct.	0	1000	Bristol, R. I.....	New York, N. Y.
120792		St. p.	Florida.....	140	127	113.7	23.4	4.8	Tow.	8	280	1890	Pensacola, Fla.....	Pensacola, Fla.
120920	KLFD	St. s.	Florida.....	1,500	1,032	230.0	35.5	18.5	Tnk.	22	1,200	1887	Port Glasgow, Scotland.....	Port Arthur, Tex.
121032		St. p.	Florida.....	818	667	150.0	30.0	13.3	Frt.	0	600	1890	Chester, Pa.....	New York, N. Y.
121134		St. s.	Florida.....	67	39	89.0	18.2	0.5	Pil.	12	1000	Scranon, Mass.....	Port Arthur, Tex.
201029	KWJF	St. s.	FLORIDA.....	2,185	1,480	208.0	45.0	10.1	Pas.	54	2,600	1007	Sparrows Point, Md.....	Baltimore, Md.
120554		St. s.	Florino.....	90	25	99.8	25.3	5.0	Frt.	14	201	1891	New Orleans, La.....	New Orleans, La.
121247		St. p.	Floyd.....	60	56	102.0	10.7	3.2	Frt.	12	100	1014	Bormets Mills, Mo.....	St. Louis, Mo.
120282		St. p.	Flushing.....	621	353	103.0	32.5	0.5	Fer.	0	300	1890	Wilmington, Del.....	New York, N. Y.
120004		St. s.	Flushing.....	49	24	69.4	17.0	7.0	Tow.	0	84	1877	Totenville, N. Y.....	Do.
27041		St. s.	Flyer.....	22	18	61.8	14.8	4.8	Pas.	1	1892	Porter, Oreg.....	Marshallfield, Oreg.
120370		St. s.	Flyer.....	452	289	170.0	21.0	15.0	Pas.	23	1891	Portland, Oreg.....	Seattle, Wash.
131003	KSHH	St. s.	Flyer.....	60	34	110.4	12.2	7.0	Yct.	12	1933	New York, N. Y.....	Newport, H. I.
145031		St. s.	Flyer.....	45	30	71.2	15.8	0.0	Tow.	3	1894	Brooklyn, N. Y.....	Boston, Mass.
207910	LWJQ	St. s.	FOAM.....	214	114	114.3	22.5	11.0	Fsh.	18	500	1910	Quincy, Mass.....	Do.
203577		St. s.	FORLELL.....	40	31	54.6	15.8	7.5	Fsh.	0	200	1908	Ferrysburg, Mich.....	Milwaukee, Wis.
210782		St. s.	Forest T. Crosby.....	81	24	74.0	20.3	0.7	Tow.	0	300	1912	Seattle, Wash.....	Seattle, Wash.
120680		St. s.	Forest Queen.....	138	69	100.8	22.2	7.2	Pas.	8	180	1887	Athens, N. Y.....	Portland, Me.
207622		St. s.	Forrester.....	39	24	58.3	10.0	5.0	Tow.	3	175	1910	Hoquiam, Wash.....	Pt. Townsend, Wash.
212187		St. p.	Forrester.....	169	103	95.5	21.8	4.9	Frt.	7	200	1914	Mount Vernon, Wash.....	Seattle, Wash.
28037		St. s.	Forsth Bros.....	80	43	90.5	20.8	8.1	Tow.	5	475	1801	Albany, N. Y.....	New York, N. Y.
121113		St. p.	Fort Bragg.....	317	275	165.0	35.0	6.0	Pas.	18	60	1899	Fort Bragg, Cal.....	San Francisco, Cal.
207985	LBQP	St. s.	Fort Bragg.....	703	445	151.0	40.0	14.3	Pas.	22	1910	Fairhaven, Cal.....	Do.
201583		St. s.	Fort Gaines.....	114	114	120.3	28.8	4.2	Frt.	13	160	1907	Apalachicola, Fla.....	Apalachicola, Fla.
141741		St. s.	Fort Meigs.....	108	95	115.0	29.0	0.0	Pas.	4	150	1901	Oskosh, Wis.....	Toledo, Ohio.
210771		St. p.	Fort Sneller.....	1,130	801	210.2	42.0	0.3	Pas.	40	1,200	1919	San Francisco, Cal.....	San Francisco, Cal.
121272		St. p.	FORTUNA.....	1,150	83	103.0	23.0	8.5	Pas.	8	200	1003	Chicago, Ill.....	Philadelphia, Pa.
202052		St. s.	Fortuna.....	69	30	70.5	18.0	7.9	Tow.	7	225	1000	Solonons, Md.....	Do.
202854		St. s.	Fortuna.....	81	55	106.0	21.0	4.8	Ing.	3	1900	Seattle, Wash.....	Seattle, Wash.
209101		St. s.	Fortuna.....	23	10	43.0	12.0	5.0	Fsh.	5	40	1011	Manitowoc, Wis.....	Milwaukee, Wis.
120590		St. s.	Forward.....	18	9	41.0	11.8	5.7	Tow.	3	1884	Brooklyn, N. Y.....	New York, N. Y.
120342		St. s.	Fox.....	35	12	08.0	17.0	5.0	Tow.	8	1878	Philadelphia, Pa.....	New Orleans, La.
121198		St. s.	Fox.....	20	13	48.0	13.5	5.5	Pas.	2	120	1901	San Francisco, Cal.....	San Francisco, Cal.
121148		St. p.	Fram.....	22	22	71.7	18.8	3.2	Tow.	14	1000	East Grand Forks, Minn.....	Pembina, N. Dak.
203210		St. s.	Fram.....	17	11	43.0	11.4	3.0	Tow.	1	75	1000	Hoquiam, Wash.....	Pt. Townsend, Wash.
202220		St. s.	Fram.....	60	17	40.0	10.8	0.0	Fsh.	5	130	1910	Necknack, Alaska.....	Unalakleet, Alaska.
120525		St. s.	FRANCES.....	80	40	80.5	17.0	8.4	Pas.	9	209	1833	Sparrows Point, Md.....	Baltimore, Md.
202043		St. p.	Frances.....	608	543	174.0	35.0	8.3	Frt.	20	500	1905	San Francisco, Cal.....	San Francisco, Cal.
208000		St. s.	Frances.....	38	31	55.0	10.0	4.0	Frt.	3	23	1910do.....	Do.
121020		St. s.	Frances.....	50	41	57.0	20.2	0.3	Pas.	3	250	1914	Northbay Harbor, Mo.....	Boston, Mass.
202420	KVHH	St. s.	FRANCES HYDO.....	739	383	174.0	39.1	12.7	Frt.	13	1905	Bath, Mo.....	Philadelphia, Pa.
141253		St. p.	FRANCIA.....	50	40	84.0	21.2	3.0	Fer.	2	1892	Manchester, Ohio.....	Cincinnati, Ohio.
212805	LDWIT	St. s.	FRANCIS HANIFY.....	2,588	1,552	294.0	45.1	22.5	Tnk.	30	1,750	1914	Wilmington, Del.....	San Francisco, Cal.
209910		St. s.	FRANCIS WILBAR.....	4,682	3,368	416.0	60.0	23.0	Frt.	21	1,600	1904	Cleveland, Ohio.....	Cleveland, Ohio.

1 Formerly st. s. William H. Gratwick.

2 Formerly st. s. Quikstop.

3 Formerly U. S. Q. M. D. at. s. Barranca.

4 Formerly British st. s. Damara.

5 Formerly at. y. Florence.

6 Formerly British at. s. Hondo.

7 Formerly st. s. Yarow.

8 Formerly st. y. (a) Niagara IV.

(b) Elnada II.

9 Formerly (a) st. s. Tourist.

(b) U. S. Eng. Tourist.

(c) st. s. Zouavo

10 Formerly (d) st. s. U. S. Zouave.

(e) st. s. Zouave.

11 Formerly st. p. Le Favre.

12 Formerly st. s. Edward O. Gummo.

13 Formerly st. p. Little Lads.

† Composite.

MERCHANT STEAM VESSELS OF THE UNITED STATES—Continued.

Official No.	Signal letters.	Rig.	Name of vessel.	Gross tonnage.	Net tonnage.	Length.	Breadth.	Depth.	Service.	Crew.	Indicated horsepower.	When built.	Where built.	Home port (where permanent document issues).
120937		St. s.	Francis A. Bird.....	14	7	<i>Feet.</i> 40.0	<i>Feet.</i> 12.8	<i>Feet.</i> 6.2	Tow.	2	1893	Buffalo, N. Y.....	Buffalo, N. Y.
203346		St. s.	FRANCIS B. HACKETT....	194	120	98.0	24.6	14.0	Tow.	8	1,000	1909	Ferrysburg, Mich.....	Detroit, Mich.
203337		St. s.	Francis O. Horsey.....	70	47	77.6	21.7	9.5	Tow.	6	325	1903	South Portland, Me.....	Boston, Mass.
203917		St. s.	FRANCIS E. HOUSE.....	7,709	5,043	685.0	60.2	27.5	Frt.	24	1,800	1907	Chicago, Ill.....	Duluth, Minn.
120033		St. s.	Francis J. Ward.....	40	20	60.1	17.0	7.3	Tow.	3	1872	East Boston, Mass.....	Boston, Mass.
201802		St. s.	FRANCIS J. ROBBINS....	4,222	3,038	380.0	50.0	28.0	Frt.	21	1,000	1905	Cleveland, Ohio.....	Cleveland, Ohio.
120552		St. s.	Frank.....	26	13	57.5	14.8	6.4	Tow.	4	1833	Baltimore, Md.....	Jacksonville, Fla.
120338		St. s.	Frank.....	61	30	75.8	17.8	7.0	Tow.	8	1893	Rondout, N. Y.....	Albany, N. Y.
203762		St. s.	Frank Braeger.....	16	11	37.8	10.7	4.2	Fsh.	4	15	1906	Manitowoc, Wis.....	Manitowoc, Wis.
207254		St. s.	*FRANK BILLIOS.....	5,464	4,163	444.0	58.2	31.0	Frt.	23	1,700	Ecorse, Mich.....	Cleveland, Ohio.
204334		St. s.	Frank B.....	6	46.0	0.4	6.6	Tow.	1907	Piquette, La.....	Brashear, La.	
211652		St. s.	Frank Dean.....	283	203	105.1	28.1	11.1	Frt.	5	230	1913	Woolawken, N. J.....	New York, N. Y.
121204		*St. p.	Frank Fowler.....	67	67	103.8	21.0	4.0	Tow.	5	1901	Newport, Ky.....	Pittsburgh, Pa.
120033	KLHQ	St. p.	Frank Jones.....	1,634	1,078	253.2	30.3	13.8	Fas.	50	1,200	1892	Bath, Mo.....	New York, N. Y.
200385		St. s.	Frank Lenahan.....	35	24	60.0	16.3	7.7	Tow.	2	150	1911	Buffalo, N. Y.....	Buffalo, N. Y.
121016		St. s.	FRANK ROCKEFELLER....	2,750	2,013	366.5	45.0	25.0	Frt.	25	2,000	1896	Superior, Wis.....	Duluth, Minn.
121176		St. s.	Frank S., Jr.....	23	10	59.4	13.5	5.0	Fsh.	2	1901	Buffalo, N. Y.....	Sandusky, Ohio.
210028	LOKR	St. s.	Frank Somers.....	309	145	144.4	24.2	9.8	Frt.	30	500	1912	Wilmington, Del.....	Tuckerton, N. J.
120830		St. s.	FRANK W.....	93	46	74.8	18.0	11.5	Tow.	6	1891	Buffalo, N. Y.....	Buffalo, N. Y.
120709		St. s.	Frank Woods.....	384	310	120.0	25.2	10.0	Fas.	12	300	1888	Saugatuok, Mich.....	Grand Haven, Mich.
202770		St. s.	FRANK O. BALL.....	0,909	5,459	630.0	58.2	32.0	Frt.	25	1,700	1906	Ecorse, Mich.....	Duluth, Minn.
209997		St. s.	FRANK O. OSBORN.....	681	345	165.0	37.0	10.5	Frt.	14	600	1912	Cleveland, Ohio.....	Detroit, Mich.
202334		St. s.	FRANK D. PHELPS.....	83	57	90.8	20.0	8.1	Frt.	6	200	1893	Chautmont, N. Y.....	Duluth, Minn.
121237		St. s.	FRANK B. BROWN.....	45	30	63.8	18.2	6.6	Oys.	3	25	1902	Praetford, Conn.....	New Haven, Conn.
120706		St. p.	FRANK B. KIRBY.....	532	374	105.8	30.0	10.2	Fas.	22	1,400	1890	Windsor, Mich.....	Detroit, Mich.
212090	LDKH	St. s.	FRANK H. BUCK.....	0,076	3,850	403.8	55.5	31.7	Frt.	40	2,000	1914	San Francisco, Cal.....	San Francisco, Cal.
121187		St. s.	FRANK H. PRAVEY.....	5,002	3,871	430.0	50.0	28.5	Frt.	22	1,700	1901	Lorain, Ohio.....	Duluth, Minn.
203280		St. s.	FRANK M. HILLEY.....	178	121	110.0	23.0	10.0	Frt.	4	200	1906	Greenwich, N. J.....	Philadelphia, Pa.
120801		St. s.	FRANK P. GELKEN.....	35	22	69.0	15.2	6.6	Fsh.	5	1891	Grand Haven, Mich.....	Grand Haven, Mich.
120333		St. s.	FRANK R. CRANO.....	10	8	47.8	12.0	6.2	Tow.	6	1878	Chicago, Ill.....	Chicago, Ill.
9200		St. s.	FRANK S. BUTLER.....	38	19	65.0	14.5	7.0	Tow.	3	1865do.....	Oswego, N. Y.
121205		St. s.	FRANK T. HOFFELFINGER	4,897	3,630	430.0	50.2	24.5	Frt.	19	1,700	1901do.....	Duluth, Minn.
204910		St. s.	FRANK T. LANE.....	169	80	83.5	23.0	7.3	Oys.	7	1907	Port Jefferson, N. Y.....	New Haven, Conn.
121219		St. s.	FRANK W. HART.....	4,307	3,161	380.0	50.0	28.0	Frt.	22	1,450	1902	Lorain, Ohio.....	Duluth, Minn.
120128		St. s.	FRANK W. ROOSE.....	34	28	54.0	10.4	5.4	Fas.	3	1883	Greenbush, N. Y.....	Albany, N. Y.
200639		St. s.	FRANK and Helen Mc-Avoy	75	51	72.9	19.5	6.5	For.	5	1903	Brooklyn, N. Y.....	New York, N. Y.
121008		St. s.	FRANK and Lloyd.....	16	8	48.7	12.6	5.8	Tow.	3	1895	Lisboe, Mo.....	Eastport, Mo.
120558		St. s.	Frankie.....	119	98	104.4	22.6	7.4	Frt.	5	1883	Wilmington, Del.....	Wilmington, Del.
120610		St. s.	Franklin Edson.....	112	63	90.0	18.6	8.7	Fas.	5	300	1885	Brooklyn, N. Y.....	New York, N. Y.
120748		St. s.	Fred B.....	16	8	47.0	14.2	5.0	Tow.	3	1889	West Bay City, Mich.....	Toledo, Ohio.
121115		St. s.	Fred Braemer.....	19	10	47.0	13.5	5.0	Tow.	3	1899	Millford, Del.....	Camden, N. J.
121161		St. s.	Fred Dracs.....	28	10	58.2	13.8	6.0	Tow.	8	1900	Chicago, Ill.....	Chicago, Ill.
121250		St. s.	Fred Dracoll.....	30	17	64.0	14.3	4.6	Fsh.	3	1902	Lorain, Ohio.....	Sandusky, Ohio.
200739		*St. p.	Fred Hall.....	88	88	121.0	28.0	8.2	Tow.	4	361	1912	Cincinnati, Ohio.....	Cincinnati, Ohio.
20738		*St. p.	Fred Hudson.....	137	87	124.2	20.0	5.0	Frt.	8	284	1910	Hokery, Pa.....	Pittsburgh, Pa.
209387		*St. p.	Fred Huskey.....	18	13	72.0	15.6	2.7	Frt.	5	60	1911	Hobbs Island, Ala.....	Chattanooga, Tenn.
120313		St. s.	Fred Merour.....	1,224	960	232.0	35.5	18.2	Frt.	16	550	1882	Buffalo, N. Y.....	Ogdensburg, N. Y.
119372	KQOJ	St. s.	*FRED R. LUCKENBACH..	2,026	1,028	317.5	40.2	24.1	Frt.	30	1,250	1888	South Shields, England.....	New York, N. Y.
193531		St. s.	*Fred Stebbins.....	97	64	80.0	20.0	9.4	Tow.	5	1891	Newburgh, N. Y.....	Do.
212343		St. s.	Fred B. Dalzell.....	159	108	92.0	24.8	10.8	Fas.	7	600	1914	Tottenville, N. Y.....	Do.
25319		St. s.	*Fred B. Dalzell, Jr.....	96	65	78.9	20.3	10.1	Tow.	5	1900	Brooklyn, N. Y.....	Do.
121233		St. s.	Fred B. Randall.....	60	41	67.1	14.4	4.7	Fas.	3	1889	Bornhardt Bay, N. Y.....	Patohogue, N. Y.
121162	KQJB	St. s.	FRED E. RICHARDS.....	357	174	121.4	20.5	14.7	Tow.	14	790	1900	Philadelphia, Pa.....	Rockland, Me.
120877		St. s.	Fred E. Seammell.....	32	16	54.7	15.7	7.0	Tow.	4	95	1891	Brooklyn, N. Y.....	Nowark, N. J.
204937		St. s.	FRED O. HARTWELL.....	0,223	4,805	514.0	58.0	25.6	Frt.	25	2,000	1908	Toledo, Ohio.....	Duluth, Minn.
129146		St. s.	FRED M. LAWTONCO.....	124	92	80.0	17.5	9.8	Cnl.	3	75	1893	Buffalo, N. Y.....	Rochester, N. Y.
18970	JPHK	St. s.	FREDERICK.....	203	256	117.8	28.0	6.8	Fas.	1	220	1894	Philadelphia, Pa.....	Wilmington, Del.
93500		St. s.	*Frederick de Barry.....	1,872	1,309	287.6	84.0	23.0	Fas.	35	1,100	1874	Wilmington, Del.....	Haltimere, Md.
120137		St. p.	Frederick de Barry.....	395	323	161.0	24.2	8.0	Fas.	30	800	1891do.....	New York, N. Y.
120374		St. s.	Fredk. Janson.....	28	14	68.0	15.6	5.0	Tow.	0	1884	Philadelphia, Pa.....	Wilmington, Del.
120702		St. s.	Frederick Koch.....	30	10	79.0	15.9	0.0	Fsh.	5	1860	Milwaukee, Wis.....	Milwaukee, Wis.
121208		St. s.	FREDERICK B. WILLS.....	4,897	3,630	430.0	50.0	24.5	Frt.	20	1,700	1901	South Chicago, Ill.....	Duluth, Minn.
200601		St. s.	Frederick D. Underwood	217	147	106.6	23.1	11.6	Tow.	11	900	1912	Port Richmond, N. Y.....	Haltimere, Md.
202245		St. s.	Frederick G. Bourne.....	286	104	118.6	23.0	10.2	Frt.	10	1935	Newburgh, N. Y.....	New York, N. Y.
211513		St. s.	FREDERICK U. ROBBINS..	140	95	83.0	23.4	12.9	Tow.	7	600	1913	Manitowoc, Wis.....	Manitowoc, Wis.
121002	KMLF	Ut. y.	FREELANCE.....	132	90	116.0	20.7	10.7	Yot.	0	752	1835	Elizabethport, N. J.....	New York, N. Y.
203792		St. s.	Free Lance.....	51	30	77.7	14.8	3.4	Pas.	4	1900	Port Myers, Fla.....	Key West, Fla.
201068		St. s.	FREEMOLD.....	220	149	98.0	24.5	13.8	Tow.	12	600	1903	Philadelphia, Pa.....	New York, N. Y.
93033		St. p.	*Freemont.....	90	90	112.5	20.4	5.0	Fas.	8	1900	St. Joseph, Mich.....	Stoux City, Iowa.

1 Formerly st. s. William B. Kerr.
2 Formerly st. s. Champlain.
3 Formerly at. s. Chestor G. Ham.

4 Formerly
5 Formerly
6 Formerly
7 Formerly
8 Formerly
9 Formerly

a British st. s. Charter Tower.
b Hawaiian st. s. San Mateo.
c at. s. San Mateo.
d at. s. New York Central No. 18.
e at. s. Alloc E. Conway.

10 Formerly at. s. Union.
11 Formerly at. s. Hudson.
12 at. s. May Graham.
13 Formerly at. p.
14 Do.

MERCHANT STEAM VESSELS OF THE UNITED STATES—Continued.

Official No.	Signal letters.	Rtg.	Name of vessel.	Gross tonnage.	Net tonnage.	Length.	Breadth.	Depth.	Service.	Crew.	Indicated horsepower.	When built.	Where built.	Home port (where permanent document issues).
121267		St. s.	Friday	7	0	41.0	9.6		Mso.	1	1003		Ramos, La.	Brashear, La.
210337	LCIT	St. s.	FRIEDA	2,993	1,633	209.6	45.1	25.4	Frt.	24	2,000	1012	Quincy, Mass.	New York, N. Y.
208774		St. s.	Frollo	36	24	67.0	10.0	5.0	Pas.	3	50	1011	Croton on Hudson, N. Y.	Albany, N. Y.
120750		St. s.	FRONTENAC	2,003	1,070	270.4	40.2	10.8	Frt.	20	820	1889	Cleveland, Ohio	Marquette, Mich.
121018		*St. p.	Frontenac	146	146	138.0	20.8	5.0	Pas.	10	600	1896	Wahesha, Minn.	St. Paul, Minn.
121111		*St. p.	Fruto	429	392	175.0	34.0	5.0	Pas.	22	325	1899	Oakland, Cal.	San Francisco, Cal.
0981		St. p.	Fulton	647	457	163.0	33.2	12.1	Per.	6	325	1871	Brooklyn, N. Y.	New York, N. Y.
120325		*St. p.	Fulton	63	63	129.0	19.0	3.0	Tow.	10	1000	1891	Madison, Ind.	Pittsburgh, Pa.
121064	KNQT	St. s.	Fulton	605	393	152.7	33.5	11.4	Frt.	18	204	1898	Fairhaven, Cal.	Seattle, Wash.
207060	LHHQ	St. s.	FULTON	229	166	93.3	25.2	12.1	Tov.	7	850	1909	Port Richmond, N. Y.	New York, N. Y.
208824		St. s.	Fulton	158	93	101.4	29.0	8.6	Frt.	7	350	1911	Tottenville, N. Y.	Perth Amboy, N. J.
121007		St. s.	Fulton Market	158	77	132.8	28.0	6.6	Pas.	13	500	1895	Noank, Conn.	New York, N. Y.
G.														
203163		*St. p.	G. M.	51	51	89.5	17.0	3.0	Frt.	14	80	1906	Arrowrook, Mo.	Kansas City, Mo.
86336		St. s.	G. Vasa	328	5	20.2	10.7	3.8	Tow.	2	1885		Poulabo, Wash.	Tacoma, Wash.
206123		St. p.	G. A. HOECKLING	3,022	1,633	155.2	30.0	9.1	Frt.	18	600	1909	Ecorse, Mich.	Sandusky, Ohio
86559		St. s.	G. A. FLAGG	0,361	2,128	334.0	42.0	22.7	Pas.	21	1,223	1901	West Superior, Wis.	Cleveland, Ohio
206923		St. s.	G. A. TOMLINSON	0,361	4,892	504.0	51.0	30.0	Frt.	22	1,750	1900	Lorain, Ohio	Buffalo, N. Y.
89348		St. s.	G. B. OHS	25	10	52.0	15.6	5.2	Tow.	2	1896		East Providence, R. I.	Calais, Me.
76485		St. s.	G. C. Adams	80	40	83.0	20.0	7.0	Tow.	8	1878		Jersey City, N. J.	Albany, N. Y.
39775		St. s.	G. C. Cleveland	134	91	85.0	20.5	10.2	Tow.	6	224	1884	Philadelphia, Pa.	Milwaukee, Wis.
86383		St. s.	G. C. Lindauer	453	237	168.1	36.1	11.5	Frt.	10	398	1901	Ahordeen, Wash.	San Francisco, Cal.
86383		St. s.	G. F. IRADY	238	205	107.4	23.0	7.4	Pas.	10	130	1897	Philadelphia, Pa.	New York, N. Y.
86290		St. s.	G. F. Dorlekan	27	13	51.0	10.0	3.3	Tow.	7	1894		Elizabeth City, N. C.	Elizabeth City, N. C.
86675		St. s.	G. H. Brymann	60	41	75.6	10.4	0.4	Tow.	3	400	1903	Toledo, Ohio	Toledo, Ohio
120780		St. s.	G. H. Dalzell	93	40	84.0	10.6	9.6	Tow.	4	1889		Philadelphia, Pa.	New York, N. Y.
208301		St. s.	G. H. McNeal	244	138	128.1	21.0	11.0	Fsh.	29	450	1011	Milford, Del.	Reedville, Va.
86610		St. s.	G. J. GRAMMER	4,471	3,703	418.0	48.0	28.0	Frt.	21	1,200	1902	West Superior, Wis.	Cleveland, Ohio
211708		*St. p.	G. K. Flesher	91	91	135.0	27.0	3.6	Pas.	10	250	1013	Parkersburg, W. Va.	Evansville, Ind.
202772		*St. p.	G. K. Wentworth	325	285	145.0	23.6	7.0	Tow.	6	600	1905	Portland, Ore.	Portland, Ore.
205292		St. s.	G. P. Marlin	26	18	61.2	14.4	3.8	Pas.	4	30	1908	Arrowrook, Mo.	Perla, Ill.
86463		St. s.	G. R. Green	18	12	48.2	11.4	4.0	Fsh.	4	1874		Milwaukee, Wis.	Marquette, Mich.
85527		St. s.	G. B. Sherman	92	62	75.0	30.0	8.0	Frt.	4	1890		Champlain, N. Y.	Houses Point, N. Y.
86548		St. s.	G. S. Allyn	211	136	156.4	20.0	10.7	Fsh.	10	1878		Myrtle, Conn.	Reedville, Va.
206720		St. s.	G. W. DECKER	77	62	68.1	10.6	8.0	Tow.	8	1900		Newburgh, N. Y.	Albany, N. Y.
200655		*St. p.	G. W. Hill	363	267	190.0	30.0	5.0	Pas.	30	600	1909	Jeffersonville, Ind.	St. Louis, Mo.
206617		St. s.	G. W. Huff	40	40	81.0	24.0	4.0	Pas.	10	1904		Poplar Bluff, Mo.	Do.
86272		*St. p.	G. W. Joyce	25	17	43.2	11.7	4.5	Fsh.	5	24	1909	Gills Rock, Wis.	Milwaukee, Wis.
206624		St. s.	G. W. Lyon	74	74	115.0	22.0	4.0	Tow.	10	1893		Tell City, Ind.	Kansas City, Mo.
207621		*St. p.	G. W. Nixon	30	36	101.0	19.7	3.7	Tow.	2	70	1912	Hales Bar, Tenn.	Louisville, Ky.
206597		*St. p.	G. W. Robertson	204	168	150.0	40.0	4.5	Pas.	25	100	1910	Helena, Ark.	Memphis, Tenn.
86655		St. s.	G. W. Williams	90	9	74.9	10.0	3.0	Tow.	7	25	1912	Rogers Incline, Ala.	Mobile, Ala.
86171		St. s.	G. M. A. Thomas	34	60	89.7	25.8	4.8	Pas.	12	100	1902	Madisonville, La.	New Orleans, La.
76014		St. s.	G. M. A. Hornmann	34	17	61.6	14.6	6.5	Fsh.	5	1891		Milwaukee, Wis.	Milwaukee, Wis.
86667		St. p.	G. V. S. Quackonbush	248	103	127.5	40.5	7.0	Frt.	8	296	1878	New Baltimore, N. Y.	Albany, N. Y.
207490		*St. p.	G. WATSON FRENCH	3,883	2,025	358.0	60.0	24.0	Frt.	25	1,300	1003	West Bay City, Mich.	Duluth, Minn.
127202		St. y.	Gadsden	10	10	58.5	12.5	3.0	Tow.	6	20	1910	Gadsden, Ala.	Mobile, Ala.
208130		St. y.	Galvota	74	50	91.8	15.0	8.0	Yct.	8	1897		Tottenville, N. Y.	New York, N. Y.
121300	LDSV	St. s.	Galatea	7	7	48.0	10.2	3.0	Pas.	1	1907		Bellhaven, N. C.	Washington, N. C.
86127		St. s.	GALLATEA	307	195	159.0	24.8	14.1	Yct.	14	800	1914	Wilmington, Del.	Detroit, Mich.
207230		*St. p.	Gallon	237	140	105.7	30.3	0.6	Tow.	4	300	1891	Philadelphia, Pa.	New York, N. Y.
86509		St. s.	Gamecock	404	400	160.1	33.0	7.8	Tow.	0	1,000	1910	Portland, Ore.	Portland, Ore.
80172		St. s.	GANOQA	204	139	96.0	20.7	11.3	Tow.	13	600	1900	Port Richmond, N. Y.	Perth Amboy, N. J.
85425		St. p.	Gard. B. Reynolds	45	22	61.3	15.5	7.0	Tow.	5	1891		Philadelphia, Pa.	Norfolk, Va.
85592		St. p.	Garden City	835	575	171.2	33.8	14.0	Per.	11	500	1872	Chester, Pa.	New York, N. Y.
86050		St. p.	Garden City	1,050	730	208.0	37.0	13.6	Frt.	14	625	1870	San Francisco, Cal.	San Francisco, Cal.
86251		*St. p.	Gardlo Eastman	100	100	112.0	22.0	3.7	Pas.	14	1000	1902	St. Ignace, Ill.	San Francisco, Cal.
85010		St. s.	Garland	248	22	65.0	14.3	6.5	Frt.	5	1893		Bath, Mo.	Bridgely, Conn.
212925	LFBK	St. s.	Garland	171	167.2	29.3	11.7	7.7	Frt.	8	370	1890	Detroit, Mich.	Detroit, Mich.
210878		St. s.	GARGOYLE	4,433	2,810	363.7	60.1	27.0	Tnk.	40	2,600	1902	Greenock, Scotland	New York, N. Y.
77106		St. s.	GARY	71	30	73.4	18.6	10.2	Tow.	8	300	1012	Cleveland, Ohio	Chicago, Ill.
85685	JVND	St. s.	Gaspeo	113	56	83.2	22.0	10.3	Tow.	0	300	1893	Wilmington, Del.	Providence, R. I.
86151	KJCC	St. p.	Gaston	846	403	212.0	31.5	10.0	Frt.	14	600	1881	do.	Baltimore, Md.
85539		St. s.	Gay Head	701	443	203.0	34.0	11.6	Pas.	20	1,062	1801	Philadelphia, Pa.	New Bedford, Mass.
85500		St. s.	Gazello	20	14	63.0	13.0	6.2	Tow.	2	1878		Buffalo, N. Y.	Marquette, Mich.
86235		St. s.	Gazello	10	5	35.8	0.0	4.3	Fsh.	0	1876		Lynn, Mass.	Philadelphia, Pa.
86565		St. s.	Gazello	40	23	60.0	13.0	5.2	Tow.	4	1892		Newborn, N. C.	Norfolk, Va.
		St. s.	Gazello	9	9	65.0	10.0	3.0	Pas.	6	1901		Allegheny, Pa.	Pittsburgh, Pa.

1 Formerly st. s. ^a J. H. Rutter. ^b New York Central Ltg. Co., No. 9. ^c New York Central, No. 9.

1 Formerly st. s. ^a Frank W. Munn. ^b George Hill. ^c Formerly st. p. J. G. Sanders.

1 Formerly st. y. Carrio. ^a Formerly German st. s. Pennoll. ^b Formerly st. s. James McCaldin.

MERCHANT STEAM VESSELS OF THE UNITED STATES—Continued.

Official No.	Signal letters.	Rig.	Name of vessel.	Gross tonnage.	Net tonnage.	Length.	Breadth.	Depth.	Services.	Crew.	Indicated horsepower.	When built.	Where built.	Home port (where permanent document issues).
						Feet.	Feet.	Feet.						
111136		St. s.	Galaha.....	47	32	74.9	13.2	8.3	Fsh.	8	1897	New York, N. Y.....	Boston, Mass.
211003	LDFR	St. y.	GEM.....	201	113	140.2	18.0	10.1	Yot.	16	2,300	1913	Boston, Mass.....	New York, N. Y.
86056		St. s.	GENERAL.....	332	201	130.0	25.1	9.4	Fer.	13	460	1889	Brooklyn, N. Y.....	Newport, R. I.
212695		St. s.	Gen'l Alexander.....	55	37	68.3	17.8	7.2	Tow.	3	125	1901	San Francisco, Cal.....	San Francisco, Cal.
86541	KQMH	St. s.	General Friable.....	544	340	160.8	20.3	11.9	Tow.	24	1,000	1900	Now Whatcom, Wash.....	Do
203974		St. s.	GENERAL GARRITSON.....	6,785	5,371	620.0	64.0	25.2	Frt.	24	2,000	1907	West Bay City, Mich.....	Cleveland, Ohio.
207059		St. p.	General Hancock.....	677	307	155.0	33.0	13.5	Fer.	0	600	1887	Long Beach, Cal.....	Hoston, Mass.
208250	LBBO	St. s.	GENERAL HUDDARD.....	2,183	1,398	268.0	42.1	19.0	Fer.	23	1,250	1910	Long Beach, Cal.....	New York, N. Y.
130126	JTFK	St. p.	Gen'l Lincoln.....	398	248	160.6	28.2	8.8	Pas.	17	760	1878	Chelsea, Mass.....	Boston, Mass.
10526		St. s.	Gen'l McCallum.....	1,396	1,165	238.6	27.0	13.8	Ctl.	7	800	1864	Glasgow, Scotland.....	New York, N. Y.
201162		St. s.	Gen'l McClellan.....	18	12	49.6	11.2	5.0	Tow.	3	1904	New York, N. Y.....	Do
85627		St. s.	General Newton.....	40	20	63.7	16.8	6.6	Tow.	5	1880	Athens, N. Y.....	Do
85519		St. p.	General Pierson.....	485	485	202.0	42.0	7.2	Fer.	16	882	1877	Metropolis, Ill.....	Memphis, Tenn.
80022		St. s.	GENERAL PUTNAM.....	285	168	122.6	20.0	9.0	Pas.	10	325	1902	Wilmington, Del.....	New York, N. Y.
201568		St. p.	General Spencer.....	53	33	54.0	17.6	4.0	Fer.	2	1904	Hartford, Conn.....	Hartford, Conn.
207060		St. s.	General Sumner.....	703	478	190.2	37.6	14.2	Fer.	6	700	1900	Boston, Mass.....	Boston, Mass.
204510		St. s.	Gen'l Washington.....	97	63	85.2	20.0	4.4	Fer.	6	220	1880	Astoria, Ore.....	Astoria, Ore.
85696		St. s.	Gen'l G. Mott.....	48	24	75.0	17.0	8.0	Tow.	5	1881	Bordentown, N. J.....	Norfolk, Va.
203337	KVNL	St. s.	GENERAL G. M. SOBREL.....	169	115	92.0	21.5	10.8	Tow.	7	500	1906	Chester, Pa.....	New York, N. Y.
85930		St. s.	Gen'l I. J. Wistar.....	60	30	69.8	18.2	8.0	Tow.	4	1886	Philadelphia, Pa.....	Do
150584		St. s.	General J. B. Carr.....	167	99	110.0	23.0	6.0	Fer.	5	250	1892	Rondout, N. Y.....	Tampa, Fla.
10514		St. s.	Gen'l Franz Sigel.....	60	52	72.0	20.6	7.8	Fer.	5	280	1863	New York, N. Y.....	New York, N. Y.
86501		St. s.	GENERAL ORLANDO M. POE.....	5,619	4,144	470.0	50.0	29.0	Frt.	25	2,300	1900	Cleveland, Ohio.....	Duluth, Minn.
86534		St. s.	GENESEE.....	204	139	96.0	20.7	11.3	Tow.	13	600	1000	Port Richmond, N. Y.....	Perth Amboy, N. J.
86540	KQMF	St. y.	GENESEE.....	212	171	110.0	27.7	13.7	Yot.	19	140	1900	Elizabeth, N. J.....	Rochester, N. Y.
120435		St. s.	Geneseo.....	134	97	94.0	17.7	8.8	Cnl.	3	80	1887	Buffalo, N. Y.....	New York, N. Y.
8626		St. s.	Genesla.....	85	42	75.0	19.0	9.0	Tow.	5	1873	Philadelphia, Pa.....	Do
71277		St. s.	Gonyea.....	109	74	89.7	20.0	10.3	Tow.	7	450	1897	Brooklyn, N. Y.....	Do
207105		St. p.	Gen'y B.....	97	63	98.2	20.0	4.4	Fer.	0	112	1910	Asford, Ore.....	Jacksonville, Fla.
86320		St. s.	Gonyevya.....	48	24	75.8	16.0	7.7	Pas.	4	1895	Now Bedford, Mass.....	New York, N. Y.
86722		St. s.	George Burnham.....	332	219	149.0	29.0	10.1	Fer.	14	350	1880	Green Bay, Wis.....	Cleveland, Ohio.
80142		St. s.	George Cooper.....	53	26	68.0	18.4	9.0	Tow.	5	1891	Manitowoc, Wis.....	Buffalo, N. Y.
261323		St. p.	George Cowling.....	208	208	140.0	26.0	4.5	Pas.	20	135	1904	Metropolis, Ill.....	St. Louis, Mo.
85661		St. s.	George Curtis.....	194	65	121.2	20.3	11.0	Fid.	23	1881	Boothbay, Me.....	Newport, R. I.
80422		St. s.	George Dewey.....	45	26	44.3	16.6	4.7	Phd.	9	1898	Now Suffolk, N. Y.....	Greenport, N. Y.
86561		St. p.	George Dowsy.....	49	34	70.0	18.0	4.0	Phd.	9	1901	do.....	Do
86032		St. s.	George Dittly.....	28	19	66.1	14.6	5.2	Pas.	2	1902	Buffalo, N. Y.....	Buffalo, N. Y.
206828		St. s.	GEORGE EDWARD.....	49	34	68.0	16.0	7.1	Fer.	3	125	1909	do.....	Cleveland, Ohio.
86748		St. s.	George Field.....	29	14	58.8	16.0	6.2	Tow.	2	1882	do.....	Albany, N. Y.
210735	LOQM	St. s.	GEORGE HAWLEY.....	2,649	1,699	247.0	43.7	28.6	Frt.	25	1,350	1912	Ashabula, Ohio.....	Boston, Mass.
86509		St. s.	George Hudson.....	149	103	130.4	19.0	9.0	Fah.	24	1880	Kennebunk, Me.....	Newport, R. I.
85313		St. s.	George King.....	532	330	176.4	32.7	12.4	Fer.	12	680	1874	Marine City, Mich.....	Port Huron, Mich.
86340	KMNQ	St. s.	Geo. 1.....	691	401	175.0	27.4	18.5	Fer.	17	400	1885	San Francisco, Cal.....	San Francisco, Cal.
204407		St. p.	Geo. Matheson No. 2.....	121	121	118.0	25.4	6.1	Tow.	10	1907	Point Pleasant, W. Va.....	Louisville, Ky.
85712		St. s.	George Pankratz.....	63	39	72.0	20.0	8.6	Tow.	3	1882	Manitowoc, Wis.....	Ozawego, N. Y.
86367		St. s.	GEORGE STEPHENSON.....	4,563	3,562	407.4	49.3	23.8	Frt.	25	1,700	1890	West Bay City, Mich.....	Duluth, Minn.
80470		St. s.	George T.....	42	28	66.3	15.6	7.0	Tow.	7	1890	Tacoma, Wash.....	Seattle, Wash.
208226		St. s.	George A. Hibbard.....	65	44	68.8	17.9	7.0	Pas.	0	800	1910	Boston, Mass.....	Hoston, Mass.
80160		St. p.	George A. Madill.....	613	613	265.0	45.0	7.0	Fer.	20	1,600	1891	Jeffersonville, Ind.....	St. Louis, Mo.
86671		St. s.	GEORGE B. LEONARD.....	4,037	2,844	390.0	60.0	23.0	Pas.	22	1,800	1903	Chicago, Ill.....	Ozawego, N. Y.
200667		St. s.	GEORGE H. MCCLELLAN.....	256	174	109.0	28.1	13.0	Frb.	8	600	1904	Camden, N. J.....	New York, N. Y.
80351		St. s.	Geo. B. Raser.....	554	401	169.0	36.0	10.0	Lgt.	4	200	1890	Ashabula, Ohio.....	Cleveland, Ohio.
89734		St. s.	George B. Roe.....	42	21	64.6	16.0	7.0	Tow.	4	1882	Capo Elizabeta, N. Y.....	New York, N. Y.
85347		St. s.	Geo. C. Tobias.....	37	19	64.4	16.6	6.0	Tow.	4	1874	Tappan, N. Y.....	Baltimore, Md.
203300		St. s.	Geo. C. Howe.....	1,650	955	230.0	41.0	16.0	Fer.	19	600	1903	Chicago, Ill.....	Duluth, Minn.
85779		St. s.	Geo. C. Markham.....	309	240	141.1	28.0	10.5	Fer.	12	350	1893	Brooklyn, Wis.....	Baltimore, Md.
86518		St. s.	Geo. O. Van Tuxl, Jr.....	21	14	45.0	13.9	5.0	Pas.	3	1900	Albany, N. Y.....	Albany, N. Y.
85892		St. s.	Geo. D. Seymour.....	76	38	60.0	17.0	10.0	Tow.	0	1875	Buffalo, N. Y.....	Ogdensburg, N. Y.
210590	LOPM	St. s.	GEORGE P. WARREN.....	2,306	1,010	210.7	43.8	25.3	Frt.	26	1,250	1912	Toledo, Ohio.....	Boston, Mass.
86470		St. s.	Geo. E. Lathimer.....	27	10	60.0	16.2	4.4	Pac.	2	1890	Buffalo, N. Y.....	Albany, N. Y.
86010		St. p.	George E. Starr.....	472	330	148.2	28.0	8.7	Pas.	18	372	1870	Seattle, Wash.....	Pt. Townsend, Wash.
204225		St. s.	GEORGE F. BAKER.....	7,210	5,456	686.0	68.0	25.6	Frt.	25	1,800	1907	Suppor, Wis.....	Duluth, Minn.
120105		St. s.	GEORGE F. BROWNELL.....	2,015	1,778	325.7	41.2	14.0	Fer.	17	1,000	1888	Buffalo, N. Y.....	Buffalo, N. Y.
86555		St. s.	Geo. F. Haller.....	185	107	101.0	21.5	8.5	Ten.	16	250	1901	Alameda, Cal.....	San Francisco, Cal.
85321		St. s.	Geo. F. Morse.....	153	109	112.0	18.5	10.7	Lt.	27	1878	East Decring, Me.....	New York, N. Y.
203285	KDML	St. s.	George F. McCaffrey.....	156	108	85.9	27.0	10.6	Fer.	11	50	1906	Tomkins Cove, N. Y.....	Do
212471		St. s.	George F. Pierce.....	252	165	121.2	24.0	7.4	Fer.	13	250	1914	Milford, Del.....	Wilmington, Del.
201090	KTQB	St. s.	Geo. F. RANDOLPH.....	211	144	112.0	23.0	11.2	Tow.	8	600	1905	Baltimore, Md.....	Baltimore, Md.

1 Formerly st. y. (a) Raynham.
 1 Formerly U. S. N. Eng. General Alexander.
 1 Formerly st. p. Nahant.

4 Formerly st. s. Priam.
 4 Formerly st. o. Lt. Charles Hamilton.
 4 Formerly st. s. Egbert Myers.
 4 Formerly st. s. John Taylor..

6 Formerly st. s. Chemung.
 6 Formerly st. s. (a) George F. Morse.
 6 Formerly st. s. (b) Edward J. McKeever.
 10 Formerly st. s. Pilney Flak.

MERCHANT STEAM VESSELS OF THE UNITED STATES—Continued.

Official No.	Signal letters.	Rig.	Name of vessel.	Gross tonnage.	Net tonnage.	Length.	Breadth.	Depth.	Services.	Crew.	Indicated horsepower.	When built.	Where built.	Home port (where permanent document issues).
202088		St. s.	GEORGE G. BARNUM...	0,272	4,826	504.0	54.0	26.7	Frt.	25	1,800	1905	West Bay City, Mich.....	Duluth, Minn.
204251		St. s.	GEORGE G. CRAWFORD...	7,071	6,106	585.0	60.0	32.0	Frt.	25	1,880	1907	Lorain, Ohio.....	Do.
85141		St. s.	George H. Bradley	90	71	100.0	19.0	8.2	Feh.	20	1871	Bath, Me.....	Reedville, Va.
85171		St. p.	George H. Power	207	165	95.0	24.6	0.0	Fer.	3	208	1869	Athens, N. Y.....	Albany, N. Y.
6818		St. s.	George I. Forsyth	62	31	78.0	18.0	7.0	Tow.	4	1870	Philadelphia, Pa.....	New York, N. Y.
86543		St. s.	Geo. K. Kirkham	95	64	70.1	20.5	9.7	Pas.	4	1870	Athens, N. Y.....	Do.
86602		St. s.	Geo. L. Craig	3,762	3,130	370.8	50.2	24.2	Frt.	19	1,000	1903	Toloso, Ohio.....	Detroit, Mich.
206876	LDGS	St. s.	George L. Potter	220	149	112.3	24.1	11.5	Tow.	11	600	1909	Baltimore, Md.....	Baltimore, Md.
86332		St. s.	George M. Long	68	56	75.0	17.5	7.4	Ovs.	0	95	1805	Nonak, Conn.....	Providence, R. I.
86330		St. s.	George N. Orr	2,872	2,280	320.0	42.2	21.8	Frt.	20	1,000	1890	Chicago, Ill.....	Duluth, Minn.
92204		St. s.	Geo. N. Southwick	57	28	69.0	17.0	7.0	Tow.	5	1891	Alexandria, Va.....	Albany, N. Y.
86511		St. s.	George P. Squires	218	137	142.7	22.7	8.8	Fsh.	23	315	1900	Baltimore, Md.....	Reedville, Va.
206740		St. s.	Geo. R. Murray	65	37	60.2	17.0	7.5	Tow.	4	200	1909	Camden, N. J.....	Philadelphia, Pa.
200702		St. s.	George R. Potter	133	60	77.0	20.3	8.8	Frb.	0	350	1887	Buffalo, N. Y.....	Buffalo, N. Y.
86545		St. s.	Geo. R. Vosburg	100	60	75.5	20.0	8.7	Frt.	6	1900	Portland, Oreg.....	Astoria, Oreg.
86870		St. s.	George R. West	22	11	54.6	13.4	6.0	Fsh.	6	1885	Milwaukee, Wis.....	Grand Haven, Mich.
86845		St. s.	Geo. S. Donaldson	13	6	44.2	13.5	0.0	Tow.	4	1883	Buffalo, N. Y.....	Buffalo, N. Y.
110637		St. s.	George S. Tico	74	60	83.2	18.1	8.0	Tow.	5	1885	Newburgh, N. Y.....	New York, N. Y.
202385		St. s.	George T. Nelles	83	42	81.7	21.7	11.0	Tow.	5	500	1900	Cleveland, Ohio.....	Duluth, Minn.
85320		St. s.	Geo. W. Childs	107	63	100.8	20.4	0.0	Tow.	12	338	1874	Camden, N. J.....	Philadelphia, Pa.
85150	JLHW	St. s.	George W. Clyde	1,848	1,514	250.0	35.0	10.2	Frt.	25	500	1872	Philadelphia, Pa.....	New York, N. Y.
86321	JPHW	St. s.	Geo. W. Elder	1,709	1,224	250.0	38.5	21.0	Pas.	40	1874	Chester, Pa.....	San Francisco, Cal.
85743		St. s.	George W. Elder	73	30	70.8	10.5	0.0	Tow.	5	1882	Petersburg, Va.....	New York, N. Y.
204835	KWLS	St. s.	GEORGE W. FENWICK...	2,002	1,103	277.0	43.0	17.3	Frt.	22	1,350	1907	Newport News, Va.....	Do.
100860		St. p.	George W. Loft	507	400	130.7	31.6	11.8	Fer.	5	425	1891	Wilmington, Del.....	Do.
86582		St. s.	GEORGE W. PEAVEY...	4,097	3,601	490.0	50.0	28.5	Pas.	20	1,700	1901	Cleveland, Ohio.....	Duluth, Minn.
202106		St. s.	GEORGE W. PERKINS...	6,400	4,022	658.2	56.0	26.5	Frt.	25	1905	Superior, Wis.....	Do.
10977		St. s.	George W. Pratt	41	20	70.5	17.5	6.8	Tow.	8	1863	Rondout, N. Y.....	Albany, N. Y.
116600		St. s.	George W. Simons	84	47	81.5	17.5	4.4	Pas.	3	1895	Portland, Oreg.....	Portland, Oreg.
86744		St. s.	George W. Smith	34	17	59.5	16.0	0.4	Tow.	0	1862	Brooklyn, N. Y.....	Philadelphia, Pa.
80105		St. s.	Geo. W. Washburn	208	140	123.0	0.0	13.8	Tow.	12	800	1890	Newburgh, N. Y.....	Albany, N. Y.
80467	KPJT	St. s.	Georges Crook	398	184	123.0	23.7	10.7	Tow.	10	880	1899	Port Richmond, N. Y.....	Baltimore, Md.
86336		St. s.	GEORGETOWN	1,358	100	245.0	40.2	15.3	Frt.	18	1,600	1900	Buffalo, N. Y.....	Buffalo, N. Y.
86901		St. s.	Georgia	1,740	1,188	280.0	40.0	15.0	Pas.	49	1,350	1887	Wilmington, Del.....	Hartford, Conn.
86624		St. s.	Georgia	255	173	110.2	22.0	0.2	Pas.	15	201	1824	Tacoma, Wash.....	Juneau, Alaska.
125873		St. s.	Georgia	895	303	195.7	34.4	12.0	Frt.	20	750	1880	Manitowoc, Wis.....	Duluth, Minn.
212238		St. s.	Georgia	70	43	59.6	14.0	5.0	Pas.	2	75	1914	Bellingham, Wash.....	Seattle, Wash.
86426		St. p.	Georgia Leo	595	340	178.0	33.0	5.0	Pas.	38	730	1868	Jeffersonville, Ind.....	New York, N. Y.
207705	LBPN	St. s.	GEORGIAN	6,600	4,010	411.5	53.7	28.1	Frt.	40	2,000	1910	Sparrows Point, Md.....	Do.
212280		St. s.	Georgiana	242	108	145.0	22.0	7.1	Pas.	2	600	1914	Portland, Oreg.....	Portland, Oreg.
212840	LFBS	St. s.	GEORGIANA	4,590	2,840	350.0	51.1	26.1	Frt.	35	1,700	1909	West Hartlepool, Eng.....	Bayannah, Ga.
203101		St. p.	George Hurton	382	342	153.5	31.5	0.5	Pas.	21	300	1904	Vancouver, Wash.....	Portland, Oreg.
140680		St. s.	George S.	37	37	82.5	18.5	3.5	Tow.	5	100	1884	Savannah, Ill.....	St. Louis, Mo.
86247		St. s.	Gerald C.	30	18	62.5	14.0	7.0	Fsh.	8	1893	Wyandotte, Mich.....	Bandusky, Ohio.
77540		St. s.	Gerard H. Keller	108	74	89.1	21.8	10.9	Pas.	5	1902	Tottenville, N. Y.....	New York, N. Y.
80122		St. s.	GERMAN	2,348	1,876	290.2	40.4	21.1	Frt.	22	1,200	1890	Cleveland, Ohio.....	Duluth, Minn.
86220		St. s.	GERMANIA	78	30	75.0	17.5	8.1	Tow.	9	1872	Sparrows Point, Md.....	New York, N. Y.
210760	LCQT	St. s.	GERMANTOWN	610	384	183.5	30.1	18.2	Tow.	10	1,100	1912	Wilmington, Del.....	Philadelphia, Pa.
86488	KPRB	St. s.	Gerry	273	133	102.0	24.0	10.5	Tow.	14	700	1900	do.....	Wilmington, Del.
86028		St. s.	Gerlo Story	82	31	70.5	20.0	8.0	Tow.	2	68	1880	San Francisco, Cal.....	San Francisco, Cal.
2958		St. s.	Gertrude	45	22	62.0	17.8	7.2	Tow.	4	1875	Brooklyn, N. Y.....	New York, N. Y.
85815		St. s.	Gertrude	122	61	88.2	22.5	10.3	Tow.	7	350	1883	do.....	New London, Conn.
80382		St. s.	Gertrude	34	18	68.0	15.4	6.5	Pas.	0	1897	Soranon, Miss.....	Galveston, Tex.
86307		St. s.	Gertrude	13	0	57.3	12.5	4.0	Mso.	2	1897	Borwyok, La.....	Brashear, La.
86423		St. s.	Gertrude	17	11	38.5	11.0	4.5	Pas.	2	1808	Now Whitcomb, Wash.....	Pt. Townsend, Wash.
86540		St. s.	Gertrude	39	27	62.8	15.0	6.5	Pas.	4	1900	Soranon, Miss.....	Port Arthur, Tex.
208710		St. s.	GERTRUDE T.	37	25	65.0	15.0	0.0	Fsh.	3	100	1911	Erle, Pa.....	Erle, Pa.
86557		St. s.	Gettysburg	837	404	209.0	35.0	14.6	Frt.	6	550	1887	Trenton, Mich.....	Detroit, Mich.
86147	KPJQ	St. s.	GETTYSBURG	657	351	165.0	29.0	18.0	Tow.	10	1,000	1898	Wilmington, Del.....	Philadelphia, Pa.
85790		St. s.	Giant	10	6	36.0	13.2	4.0	Tow.	2	1885	Buffalo, N. Y.....	Duluth, Minn.
116124		St. s.	Giant	40	21	60.0	15.0	7.0	Fer.	4	1900	Wilmington, Mass.....	New York, N. Y.
86570		St. s.	Gifford	63	43	69.0	10.0	7.0	Pas.	4	1901	Manitowoc, Wis.....	Grand Haven, Mich.
86570		St. s.	Gilbert R. Green	137	100	95.7	17.8	8.0	Cnl.	4	107	1887	Lockport, N. Y.....	Ceswego, N. Y.
206834		St. s.	Gillen Brothers	181	97	105.8	29.0	0.0	Frt.	5	400	1909	Wilmington, Del.....	New York, N. Y.
86945		St. y.	Giralda	184	145	169.3	20.0	11.7	Yot.	0	400	1890	Port Jefferson, N. Y.....	Do.
85203		St. s.	Gladiator	206	60	115.8	22.3	12.0	Tow.	8	700	1871	Port Huron, Mich.....	Duluth, Minn.
85434		St. s.	Gladiator	67	39	70.1	19.3	7.3	Tow.	0	1870	St. Marys, Ga.....	Wilmington, N. C.
86020	KPILN	St. s.	Gladiator	163	111	110.0	22.0	11.5	Tow.	0	500	1888	Hoston, Mass.....	New York, N. Y.
8718		St. s.	Gladiator	24	12	60.0	13.0	6.2	Tow.	3	1871	Philadelphia, Pa.....	Philadelphia, Pa.

1 Formerly st. s. Scopas.
 2 Formerly st. s. Lo Grand S. De Grmf.
 3 Formerly st. s. Chlot.
 4 Formerly st. s. M. B. Harlow.
 5 Formerly st. s. R. H. Williams, jr.

6 Formerly st. p. Annex 5.
 7 Formerly st. s. Sadie B.
 8 Formerly st. s. City of Ludington.
 9 Formerly British st. s. Harfield.
 10 Formerly st. p. Lino Hanson.

11 Formerly st. p. John K. Gilkinson.
 12 Formerly st. s. Ben.
 13 Formerly st. s. Samuel Little.
 14 Formerly st. s. Edith.

MERCHANT STEAM VESSELS OF THE UNITED STATES—Continued.

Official No.	Signal letters.	Rig.	Name of vessel.	Gross tonnage.	Net tonnage.	Length.	Breadth.	Depth.	Service.	Crew.	Indicated horsepower.	When built.	Where built.	Home port (where permanent document issues).
						Feet.	Feet.	Feet.	Fer.					
208294		*St. p.	Gladys.....	61	61	63.7	23.0	3.6	Fer.	4	160	1911	Jeffersonville, Ind.	St. Louis, Mo.
209728		St. s.	Gladys.....	39	18	70.1	15.9	4.0	Pas.	4	50	1911	Fort Myers, Fla.	Key West, Fla.
86097		St. y.	Gleam.....	31	16	68.5	11.0	5.4	Yel.	2	1880	Weymouth, Mass.	New York, N. Y.
86374		*St. p.	Gleaner.....	714	570	185.0	35.0	5.0	Tow.	18	1893	Madison, Ind.	Paducah, Ky.
204548		*St. p.	Gleaner.....	477	279	140.0	30.0	6.7	Pas.	14	1907	Stamwood, Wash.	Seattle, Wash.
205783		St. s.	Gleaner.....	143	71	97.4	23.8	10.0	Tow.	4	400	1908	Bandon, Oreg.	San Francisco, Cal.
85703		St. s.	Glen Cove.....	447	23	66.0	17.0	7.0	Tow.	4	1882	Tottenville, N. Y.	New York, N. Y.
86278		St. s.	Glendale.....	29	26	40.0	12.0	4.4	Tow.	2	1893	Turkey Island, Va.	Norfolk, Va.
86045		St. s.	Glenm.....	175	92	103.0	21.8	4.4	Pas.	0	300	1889	South Haven, Mich.	Rochester, N. Y.
85948		St. s.	Glenville.....	268	209	100.5	25.0	8.0	Pas.	10	90	1886	Brooklyn, N. Y.	New York, N. Y.
85988		St. s.	Glide.....	30	20	64.0	13.0	5.0	Tow.	4	1881	Bordentown, N. J.	Newbern, N. C.
86503		St. s.	Globe.....	137	62	61.1	25.0	7.0	Frt.	0	350	1900	Richmond, Me.	New York, N. Y.
128845		St. s.	Gloria.....	13	0	42.5	10.0	4.8	Tow.	2	1891	North, Mass.	Boston, Mass.
86239	KLTO	St. s.	GLOVESSTER.....	2,641	1,073	272.7	42.7	13.0	Pas.	30	2,600	1893	Parrot's Point, Md.	Baltimore, Md.
85977		St. s.	Gogeblo.....	1,680	1,312	227.2	40.4	10.5	Frt.	15	2,208	1887	West Bay City, Mich.	Detroit, Mich.
85816		*St. p.	Gold.....	334	292	140.0	30.0	7.0	Pas.	13	200	1883	San Francisco, Cal.	San Francisco, Cal.
86104		St. s.	Golden.....	44	22	63.9	17.0	8.0	Tow.	7	1892	Milwaukee, Wis.	Duluth, Minn.
79276		St. s.	Golden Age.....	35	24	54.0	15.8	7.0	Tow.	5	1881	Greenpoint, N. Y.	New York, N. Y.
212530		*St. p.	Golden Eagle.....	9	9	40.5	10.8	2.8	Pas.	2	10	1911	Des Moines, Iowa.	Des Moines, Iowa.
92592	KLWT	St. y.	Golden Flecco.....	49	33	75.1	13.5	6.7	Yel.	7	1894	Morris Heights, N. Y.	New York, N. Y.
211031		*St. p.	Golden Flecco.....	60	60	134.0	20.0	3.0	Pas.	8	125	1913	Paducah, Ky.	St. Louis, Mo.
86104		St. s.	Golden Gate.....	231	137	99.6	10.6	14.8	Pas.	9	200	1891	Sausalito, Cal.	Portland, Oreg.
269411		*St. p.	Golden Girl.....	77	77	93.4	23.5	3.7	Frt.	10	250	1911	Cloverport, Ky.	Louisville, Ky.
10316		St. s.	Golden Ray.....	20	10	48.9	13.8	5.7	Tow.	4	1894	Buffalo, N. Y.	New York, N. Y.
86138		St. s.	Golden Rod.....	35	17	62.1	16.5	6.8	Tow.	4	1891	Noank, Conn.	Do.
86250		St. s.	Golden Rod.....	71	52	76.4	15.2	6.0	Pas.	5	50	1893	Brower, Me.	Castine, Me.
86184		St. s.	Golden Rule.....	369	19	107.7	13.7	7.1	Tow.	4	1891	Noank, Conn.	New York, N. Y.
86549		St. s.	Goldaboro.....	99	50	100.0	20.5	5.0	Frt.	6	1901	Camden, N. J.	Newbern, N. C.
204800	KWLP	St. s.	GOLIAH.....	414	221	134.0	27.1	15.2	Tow.	13	600	1907	Camden, N. Y.	Seattle, Wash.
206616		St. s.	Goodwin No. 14.....	143	97	85.3	20.0	10.0	Tow.	10	140	1909	Tottenville, N. Y.	New York, N. Y.
86328		*St. p.	Gopher.....	98	50	84.5	22.0	4.5	Frt.	7	100	1895	Jacksonville, Fla.	Philadelphia, Pa.
85722		St. s.	Gordan Rowe.....	208	79	82.7	18.0	0.0	Oys.	6	1882	New Haven, Conn.	New Haven, Conn.
39713		St. s.	Gordon.....	130	190	102.5	24.2	10.0	Frt.	6	125	1898	Noank, Conn.	New York, N. Y.
292532		*St. p.	Gordon Fawcett.....	45	45	90.0	18.0	3.8	Tow.	7	1905	Kenmare, N. Dak.	Pembina, N. Dak.
213000	LFIB	St. s.	GORDONA.....	181	184	110.0	20.9	15.9	Frt.	14	1,000	1915	Port Richmond, N. Y.	New York, N. Y.
201635		St. s.	GOSHEN.....	1,450	992	205.5	43.5	10.4	Fer.	7	1,000	1905	Wilmington, Del.	Do.
203183	KVLQ	St. s.	Gosnell.....	181	99	103.0	24.3	9.4	Pas.	6	1900	Noank, Conn.	New Bedford, Mass.
33972		St. p.	Gouldaboro.....	469	469	200.0	52.4	9.0	Fer.	14	1,400	1893	St. Louis, Mo.	New York, N. Y.
204314	KWPN	St. s.	GOVERNOR.....	5,250	2,401	391.9	48.2	19.7	Pas.	140	5,000	1907	Camden, N. J.	Do.
86216		St. s.	GOVERNOR Bodwell.....	140	79	101.7	19.2	7.7	Pas.	9	253	1892	Rockland, Me.	Rockland, Me.
203584	KVQ	St. s.	GOVERNOR CONN.....	2,522	1,550	289.1	54.0	18.0	Pas.	84	1900	Chester, Pa.	Boston, Mass.
86483	KPLG	St. s.	GOVERNOR DINGLEY.....	3,820	2,850	298.0	60.8	17.8	Pas.	95	2,500	1899	do.	Do.
136819		St. s.	Gov. Douglas.....	40	23	60.0	10.4	0.4	Pas.	0	1900	Essex, Mass.	Rockland, Me.
86245		St. s.	Gov. Flower.....	103	51	88.0	10.0	0.0	Tow.	8	175	1893	Perth Amboy, N. J.	Perth Amboy, N. J.
85526		St. s.	Gov. Irwin.....	82	50	77.0	18.5	10.4	Tow.	4	250	1878	San Francisco, Cal.	San Francisco, Cal.
207162		St. s.	Gov. Markham.....	79	54	81.8	19.0	0.1	Tow.	4	250	1892	do.	Do.
212402		St. s.	Gov. Martin H. Glynn.....	133	75	80.4	17.8	0.9	Frt.	5	75	1914	Tonawanda, N. Y.	Buffalo, N. Y.
200440		St. s.	GOVERNOR PENNY-PACER.....	132	80	84.8	20.0	10.0	Mso.	7	500	1903	Philadelphia, Pa.	Philadelphia, Pa.
207601		St. s.	Governor Russell.....	713	485	160.5	37.0	13.0	Fer.	0	700	1898	Boston, Mass.	Boston, Mass.
202143		St. p.	Gov. Winthrop.....	485	389	134.0	30.0	11.5	Fer.	11	1905	Noank, Conn.	New London, Conn.
25973		St. s.	Gowanda.....	130	103	95.4	19.0	8.8	Chil.	3	100	1880	Ithaca, N. Y.	New York, N. Y.
85850		St. s.	Gowanus.....	10	5	36.9	10.7	5.3	Tow.	2	1881	Brooklyn, N. Y.	Do.
204330		St. s.	GOVANUS.....	892	596	182.3	30.0	16.0	Frt.	1,000	1907	Wilmington, Del.	Do.
7058		St. s.	Graco.....	57	39	70.2	17.5	7.0	Tow.	0	1892	Baltimore, Md.	Baltimore, Md.
86192		St. s.	Graco.....	13	7	48.5	12.3	4.8	Fah.	3	1892	Buffalo, N. Y.	Cleveland, Ohio.
56032		*St. p.	Graco Barton.....	194	160	100.0	20.0	0.6	Pas.	5	60	1890	San Francisco, Cal.	San Francisco, Cal.
210918	LCTG	St. s.	GRACE DOLLAR.....	1,327	800	221.5	40.2	14.0	Pas.	20	900	1913	Long Beach, Cal.	Portland, Me.
10697		St. s.	Grace Dorner.....	65	48	70.9	17.5	6.7	Fer.	3	1898	Buffalo, N. Y.	Port Huron, Mich.
86080		St. s.	Grace Morgan.....	21	10	40.0	13.0	5.7	Fah.	2	1890	Noank, Conn.	Rockland, Me.
86476		St. s.	Grace Thurston.....	52	35	68.0	18.0	0.7	Tow.	6	1899	Evoret, Wash.	Pt. Townsend, Wash.
201241		*St. p.	Grady.....	68	68	95.0	20.0	3.4	Tow.	8	1904	Franklin, La.	Irishear, La.
200149		St. s.	GRAEME STEWART.....	309	30	104.0	28.2	16.0	Frt.	17	1,320	1908	Maulitowoc, Wis.	Chicago, Ill.
20163		St. s.	Graham.....	40	11	65.4	16.2	7.4	Tow.	8	100	1891	Benton Harbor, Mich.	Do.
210153		*St. p.	Grahamona.....	413	413	149.5	30.0	4.5	Pas.	12	700	1912	Portland, Oreg.	Portland, Oreg.
202513		*St. p.	Grand.....	124	116	130.3	32.3	5.0	Pas.	20	225	1908	Grand Rapids, Mich.	Memphis, Tenn.
200340		*St. p.	Grand Callou.....	50	50	72.0	13.5	4.6	Tow.	5	1903	Grand Forks, N. Dak.	Brusher, La.
86332		*St. p.	Grand Forks.....	99	99	123.0	20.5	4.1	Pas.	15	1911	Grand Forks, N. Dak.	Brusher, La.
200007		St. s.	GRAND HAVEN.....	2,320	1,478	306.0	64.4	17.3	Pas.	37	4,000	1903	Toledo, O.	Milwaukee, Wis.
297917		St. s.	GRAND ISLAND.....	222	161	102.2	29.0	11.2	Fer.	4	250	1910	Buffalo, N. Y.	Buffalo, N. Y.
85871		*St. p.	Grand Isle.....	61	37	115.5	18.5	3.7	Fer.	17	1899	Ashwood, La.	New Orleans, La.
85841		St. p.	Grand Republic.....	1,760	1,308	282.6	41.6	13.1	Pas.	45	1,800	1878	Brooklyn, N. Y.	New York, N. Y.

1 Formerly st. y. Fauzane.

2 Formerly st. s. J. J. Driscoll.

3 Formerly st. y. Maspell.

4 Formerly st. s. Medina.

5 Formerly a U. S. monitor Chokoaaw.

6 Formerly b barge Chokoaaw.

7 Formerly ga. s. Empress.

8 Formerly st. s. Governor Irwin.

9 Formerly st. o. bt. Venus.

10 Formerly st. s. Emma.

11 Formerly Col. Graham.

12 Composite.

13 Turbine.

MERCHANT STEAM VESSELS OF THE UNITED STATES—Continued.

Official No.	Signal letters.	Rtg.	Name of vessel.	Gross tonnage.	Net tonnage.	Length.	Breadth.	Depth.	Service.	Crew.	Indicated horsepower.	When built.	Where built.	Home port (where permanent document issues).
						Feet.	Feet.	Feet.						
86282		St. a.	Grandon	47	33	59.7	16.5	7.2	Pas.	3	26	1893	Toledo, Ohio	Sandusky, Ohio.
12667		St. a.	Grantham I. Taggart	85	42	81.0	10.7	9.5	Tow.	6	1890	Brooklyn, N. Y.	Savannah, Ga.
86267		St. s.	GRANVILLE A. RICHARDSON.	2,237	1,790	265.6	40.0	25.0	Frt.	24	1,000	1893	Buffalo, N. Y.	Buffalo, N. Y.
			Gratitude.	214	156	133.8	20.0	7.0	Pas.	10	260	1880	Philadelphia, Pa.	Norfolk, Va.
85607		St. s.	Gray Eagle	42	42	101.0	21.3	3.0	Frt.	6	98	1912	Knoxville, Tenn.	Chattanooga, Tenn.
209644		*St. p.	Grayling	17	8	54.0	13.5	6.0	Tow.	6	1876	Buffalo, N. Y.	Port Huron, Mich.
85444		St. s.	Grayling	16	7	44.0	12.9	4.5	Tow.	4	1889	West Bay City, Mich.	Williamington, N. C.
86044		St. s.	Graywood	015	607	105.0	39.2	16.7	Pas.	21	500	1907	Fairhaven, Cal.	San Francisco, Cal.
201271	KTID	St. s.	Grays Harbor	659	374	172.0	32.0	12.4	Frt.	18	500	1907	Aberdeen, Wash.	Do.
204650	KWJL	St. s.	GRAYSON	2,551	1,992	247.0	43.7	29.3	Frt.	28	1,350	1911	Philadelphia, Pa.	Do.
209330	KWFT	St. s.	GREAT NORTHERN	8,255	4,184	509.5	63.1	21.0	Pas.	200	20,000	1914	Philadelphia, Pa.	Williamington, Del.
212710	LDVH	St. s.	GRECIAN	2,827	1,994	263.3	42.0	36.0	Pas.	38	2,820	1900	Williamington, Del.	Baltimore, Md.
86401	KTSF	St. s.	GREENBRIER	3,331	2,139	345.0	41.2	29.6	Frt.	45	1,750	1893	Wartlepool, England	Williamington, Del.
212726	LDVK	St. s.	Greendale	05	95	139.0	20.0	3.0	Pas.	17	200	1909	Point Pleasant, W. Va.	Cincinnati, Ohio.
200752	*St. p.	St. d.	Greenland	204	204	244.0	31.9	6.4	Pas.	31	1903	Marlotta, Ohio.	Do.
200115		St. p.	Greensport	1,413	1,266	244.2	35.2	12.8	Pas.	63	1,000	1866	New York, N. Y.	New York, N. Y.
22152	IIQNM	St. d.	Greensborough	163	111	117.5	21.5	6.8	Frt.	6	1892	Baltimore, Md.	Philadelphia, Pa.
86228		St. a.	Greenville	30	15	61.7	15.0	6.1	Tow.	4	1883	Brooklyn, N. Y.	New York, N. Y.
203139		St. a.	Greenwich	70	48	62.6	20.5	8.0	Tow.	0	150	1906	Tottenville, N. Y.	Do.
209650		St. s.	GREENWICH	83	59	66.0	18.1	10.0	Tow.	7	500	1911	Camden, N. J.	Philadelphia, Pa.
85921	KDJL	St. a.	Greenwood	105	144	114.0	31.0	9.0	Frt.	12	110	1886	San Francisco, Cal.	San Francisco, Cal.
86445		*St. p.	Greenwood	270	270	168.5	30.0	4.4	Pas.	24	235	1898	Parkersburg, W. Va.	Cincinnati, Ohio.
200372		St. d.	Grota	7	40	90.0	13.0	8.0	Yot.	5	1903	Poughkeeps, N. Y.	Albany, N. Y.
86170	KLFV	St. y.	Groton	154	141	109.0	20.5	4.8	Pas.	8	1891 do.	Washington, D. C.
204601		St. s.	GREY EAGLE	66	44	84.0	14.1	7.9	Pas.	9	1907	Salem, Oreg.	Portland, Oreg.
85238		St. s.	Grayhound	40	27	64.5	16.0	7.0	Tow.	9	1902	New York, N. Y.	Corpus Christi, Tex.
86100		*St. p.	Grayhound	107	183	130.3	18.5	6.4	Pas.	7	180	1872	Philadelphia, Pa.	Baltimore, Md.
86621		St. d.	GREYHOUND	1,392	748	276.0	38.0	15.0	Pas.	50	1,824	1902	Portland, Oreg.	Tacoma, Wash.
207505	*St. p.	St. d.	Grayhound	132	132	117.5	27.7	4.2	Pas.	15	350	1910	Wyandotte, Mich.	Detroit, Mich.
10502		St. a.	Graylock	87	59	70.5	21.7	6.4	Frt.	7	1866	Point Pleasant, W. Va.	Wheeling, W. Va.
86140		St. a.	GRIFPIN	1,870	1,526	266.0	38.2	10.6	Frt.	22	900	1891	Port Richmond, N. Y.	Perth Amboy, N. J.
107504		St. a.	Griswold	133	91	62.2	25.0	7.0	Pas.	10	200	1899	Cleveland, Ohio.	Duluth, Minn.
205018		St. a.	GROVER CLEVELAND	59	40	63.0	16.1	7.0	Pas.	19	160	1908	Albany, N. Y.	Boston, Mass.
130494		St. s.	Grignon	23	10	82.4	9.6	7.0	Pas.	3	1890	Buffalo, N. Y.	Buffalo, N. Y.
212310	LSGB	St. s.	GUANTANAMO	3,292	2,070	350.1	46.5	24.7	Frt.	40	500	1910	Poughkeeps, N. Y.	Albany, N. Y.
208031		St. s.	Guantanamo	124	84	100.4	20.0	10.0	Frt.	11	500	1896	West Hurlepool, Eng.	New York, N. Y.
106424		St. a.	Guiding Star	20	14	61.0	23.8	6.1	Pas.	0	64	1883	Doston, Mass.	Boston, Mass.
15362		St. s.	Guiding Star	105	71	80.3	21.1	9.0	Pas.	6	225	1899	Oswego, N. Y.	Elizabeth City, N. C.
86400	KVSP	St. y.	GUINEVERE	499	290	171.2	32.5	18.7	Yot.	32	750	1908	Philadelphia, Pa.	New York, N. Y.
213009	LSHV	St. s.	GULFCOAST	5,188	3,202	383.0	51.2	30.1	Tnk.	38	2,500	1915	Noank, Conn.	Do.
212524	LDNR	St. s.	GULF LIGHT	5,188	3,202	383.0	51.2	30.1	Tnk.	30	2,500	1914	Boston, Mass.	Do.
210514	LDNR	St. s.	GULF OIL	5,188	3,202	383.0	51.2	30.1	Tnk.	44	2,500	1912 do.	Do.
86656	KSFV	St. a.	GULFPORT	224	182	102.0	24.0	11.7	Tow.	8	500	1903	Philadelphia, Pa.	Gulfport, Miss.
212378	LDTH	St. a.	GULFSTREAM	5,188	3,202	383.0	51.2	30.1	Tnk.	36	2,500	1914	Camden, N. J.	Port Arthur, Tex.
86493		St. a.	Gull	24	16	54.1	13.0	8.0	Fsh.	3	1900	Loran, Ohio	Cleveland, Ohio.
86230		St. a.	Gunderson Bros.	46	23	75.0	13.9	7.6	Fsh.	6	1892	Sheboygan, Wis.	Chicago, Ill.
86674		*St. p.	Guntorsville	204	204	140.0	28.0	4.0	Pas.	21	1903	Jeffersonville, Ind.	Nashville, Tenn.
212250		St. s.	Gurnet	05	49	65.6	18.0	6.3	Pas.	2	175	1914	Hookbay Harbor, Me.	Hymouth, Mass.
167503		St. a.	Quero Brown	119	86	84.6	22.5	6.1	Pas.	11	300	1898	San Francisco, Cal.	Nome, Alaska.
86576		St. s.	GUY C. MAJOR	174	118	66.7	28.3	9.0	Frt.	0	95	1901	Newburgh, N. Y.	New York, N. Y.
201204	KWPL	St. s.	GWALIA	415	282	130.0	27.5	15.0	Tow.	13	900	1907	Philadelphia, Pa.	Boston, Mass.
86407		St. s.	Gwynn	43	29	56.5	17.3	6.0	Tow.	6	132	1902	Tacoma, Wash.	It. Townsend, Wash.
86345		St. a.	GWYNEDD	115	78	88.2	10.0	10.2	Tow.	5	325	1896	Philadelphia, Pa.	Philadelphia, Pa.
86037		St. a.	Gypsum	81	40	76.0	22.5	8.3	Frt.	5	1889	Perth Amboy, N. J.	New York, N. Y.
86039		St. a.	Gypsum	141	111	94.3	17.8	9.5	Cnl.	3	75	1889	Lookport, N. Y.	Do.
203583	KVQH	St. s.	GYPNUM KING	581	331	161.9	29.6	18.2	Tow.	20	1,100	1906	Port Richmond, N. Y.	Do.
			II.											
95220		St. a.	H. Chapel	23	11	54.2	15.6	5.8	Tow.	2	1873	Philadelphia, Pa.	Portland, Me.
205145		St. s.	H. DAIKKE	020	409	152.0	34.0	10.0	Mec.	0	450	1908	Manitowoc, Wis.	Chicago, Ill.
96548		St. s.	H. Ewio	62	42	70.5	16.5	8.7	Fsh.	7	1901	Forysburg, Mich.	Milwaukee, Wis.
96006		St. a.	H. Houghten	210	161	126.0	37.0	8.2	Frt.	11	250	1889	West Bay City, Mich.	Detroit, Mich.
204870	*St. p.	St. s.	H. J.	16	16	45.7	14.7	3.0	Tow.	3	1907	Maquonien, Ia.	Morgan City, La.
130426		St. s.	H. A. Baxter	37	43	62.2	19.5	9.5	Tow.	6	1889	Milford, Del.	Mobile, Ala.

† Formerly (a) St. a. C. K. Buckley.
 † Formerly (b) M. H. S. St. a. Charles Foster.
 † Formerly St. s. George J. Gould.
 † Formerly St. p. (a) Gratitude.
 † Formerly St. p. (b) Captain Miller.
 † Formerly St. s. Harold Dollar.
 † Formerly St. p. (a) Star of the East.
 † Formerly St. p. (b) Sagadahoc.

† Formerly St. y. Ridgmont.
 † Formerly St. a. Alice May.
 † Formerly St. y. No. 12.
 † Formerly (a) British St. s. Registan.
 † Formerly (b) Cuban St. s. Guantanamo.
 † Formerly St. y. Alda.

† Formerly St. s. La Fayette Markle.
 † Formerly St. y. Visitor II.
 † Formerly St. a. Dawson City.
 † Formerly St. a. Nath'l P. Doane.
 † Composite.
 † Lost, 1915.

MERCHANT STEAM VESSELS OF THE UNITED STATES—Continued.

Official No.	Signal letters.	Rig.	Name of vessel.	Gross tonnage.	Net tonnage.	Length.	Breadth.	Depth.	Service.	Crew.	Indicated horsepower.	When built.	Where built.	Home port (where permanent document issues).
06459		St. s.	H. A. Moldrum.....	68	47	71.0	20.3	7.6	Tow.	4	1899	Buffalo, N. Y.	Duluth, Minn.
06663		St. s.	H. B. HAWOOD.....	4,655	3,386	414.0	50.0	28.0	Frt.	23	1,500	1903	Lorain, Ohio.	Cleveland, Ohio.
200300		St. s.	H. B. KENNEDY.....	499	216	179.2	28.1	11.3	Pas.	15	2,000	1900	Portland, Oreg.	Seattle, Wash.
06477		St. p.	H. B. PLANT.....	189	70	125.5	21.7	7.4	Pas.	22	440	1899	Jacksonville, Fla.	Tampa, Fla.
06030		St. s.	H. B. Rawson.....	54	37	71.0	17.6	7.0	Tow.	4	275	1889	Tottonville, N. Y.	New York, N. Y.
211021		St. s.	H. B. Turner.....	21	13	64.0	11.0	4.0	Tow.	4	65	1013	Newbern, N. C.	Newbern, N. C.
126376	KDMB	St. s.	H. O. Rowe & Co.....	500	340	144.8	28.4	10.0	Oys.	12	600	1886	Port Jefferson, N. Y.	New Haven, Conn.
201238		St. p.	H. O. Scott.....	59	37	76.0	16.5	4.0	Tow.	4	30	1904	Omro, Wis.	Milwaukee, Wis.
206912		St. s.	H. C. Splane.....	34	23	47.0	15.5	0.7	Tow.	2	80	1903	Hoston, Mass.	Boston, Mass.
203984		St. s.	H. C. Whitman.....	70	70	115.4	21.0	4.4	Tow.	9	185	1903	Crescent, La.	New Orleans, La.
207440		St. s.	H. C. Wild.....	40	21	69.8	16.4	5.5	Tow.	8	300	1910	Chicago, Ill.	Chicago, Ill.
05285		St. s.	H. D. Dornberry.....	778	509	101.4	33.5	13.4	Frt.	10	625	1874	East Saginaw, Mich.	Toto, Ohio.
06335		St. s.	H. D. Mould.....	49	33	67.0	18.0	7.0	Tow.	4	1898	Athens, N. Y.	Albany, N. Y.
06223		St. s.	H. E. Hamlin.....	43	21	71.1	17.7	6.3	Fsh.	17	120	1893	Bath, Me.	Newport, R. I.
209071		St. p.	H. E. Myrtle.....	47	47	104.1	19.0	3.2	Pas.	13	03	1911	Hermann, Mo.	St. Louis, Mo.
06230		St. s.	H. E. Runnels.....	889	629	178.0	35.0	13.2	Frt.	14	375	1893	Port Huron, Mich.	Buffalo, N. Y.
06475		St. p.	H. E. Wright.....	583	536	182.1	31.6	6.5	Frt.	14	180	1899	Stookton, Cal.	San Francisco, Cal.
05803	KOMV	St. s.	H. F. Dimock.....	2,625	1,786	271.8	47.0	10.2	Frt.	26	2,000	1884	Philadelphia, Pa.	Hoston, Mass.
05985		St. s.	H. G. Brooks.....	20	14	57.7	14.0	5.8	Fsh.	4	1883	Buffalo, N. Y.	Port Huron, Mich.
06092		St. s.	H. G. DALTON.....	1,614	910	265.0	41.0	18.0	Frt.	10	000	1903	West Superior, Wis.	Duluth, Minn.
212740		St. s.	H. G. SMITH.....	20	12	48.0	13.0	6.5	Frt.	1	40	1914	Buffalo, N. Y.	Buffalo, N. Y.
11999		St. s.	H. H. Bhnna.....	97	53	95.5	23.0	10.0	Tow.	3	1869	San Francisco, Cal.	San Francisco, Cal.
213168		St. s.	H. H. Colle.....	70	44	75.5	22.5	0.3	Frt.	0	350	1915	Lascouita, Miss.	Gulfport, Miss.
04023		St. s.	H. H. Newkirk.....	27	18	47.0	14.4	6.4	Tow.	4	1880	Poughkeepsie, N. Y.	New York, N. Y.
06562		St. s.	H. J. Dornbos.....	44	30	63.6	15.0	7.8	Fsh.	5	1901	Forysburg, Mich.	Grand Haven, Mich.
05868		St. s.	H. M. Van Ellis.....	28	10	55.4	13.0	0.0	Fsh.	4	1885	Shelbyville, Wis.	Port Huron, Mich.
06039	KHCD	St. s.	H. M. Whitney.....	2,706	1,700	271.8	43.0	10.2	Frt.	27	2,800	1890	Philadelphia, Pa.	Hoston, Mass.
06575		St. s.	H. O. Warren.....	26	17	51.0	10.6	5.5	Tow.	3	1893	Oshkosh, Wis.	Milwaukee, Wis.
06289		St. s.	H. P. Bigelow.....	46	37	67.0	14.3	8.5	Pas.	4	1893	Baldwinsville, N. Y.	Ogdensburg, N. Y.
203980		St. s.	H. P. McINTOSH.....	6,735	5,371	620.0	54.0	26.2	Frt.	24	2,000	1907	West Day City, Mich.	Cleveland, Ohio.
204604		St. s.	H. P. BOPÉ.....	5,750	4,422	640.0	54.0	30.0	Frt.	21	2,200	1907	Superior, Wis.	Do.
208323		St. p.	H. S. Chamberlain.....	99	99	135.5	25.5	3.5	Tow.	10	250	1911	Jeffersonville, Ind.	Chattanooga, Tenn.
05831		St. s.	H. S. Lockwood.....	52	26	60.0	20.5	6.0	Oys.	0	1884	South Norwalk, Conn.	Greenport, N. Y.
05942		St. s.	H. S. Nichols.....	77	34	74.6	20.0	0.1	Tow.	5	1883	Athens, N. Y.	Gloucester, Mass.
09136		St. s.	H. M. C. Smith.....	98	49	81.5	19.5	8.0	Tow.	6	1891	Camden, N. J.	Jacksonville, Fla.
214467		St. s.	H. W. Carter.....	24	23	62.0	11.4	0.2	Tow.	4	1913	Oshkosh, Wis.	Milwaukee, Wis.
06029		St. p.	Hannam.....	352	298	123.5	31.2	10.5	Fer.	6	348	1889	Greenpoint, N. Y.	New York, N. Y.
100700		St. s.	Haber Bros.....	94	47	84.0	21.1	0.8	Tow.	0	150	1890	Athens, N. Y.	Do.
11653		St. s.	Hackensack.....	124	88	90.0	22.5	7.8	Frt.	0	100	1863	Belleville, N. J.	Baltimore, Md.
05811		St. s.	Haldco.....	17	9	46.2	14.0	5.1	Tow.	2	1884	Froport, Mo.	Muchas, Me.
200706		St. s.	Hainesport.....	67	40	72.0	18.4	8.0	Tow.	7	120	1904	Madison, Md.	Philadelphia, Pa.
130230		St. s.	Haleyton.....	52	39	100.0	13.0	0.5	Mso.	7	1882	Poughkeepsie, N. Y.	New York, N. Y.
140095		St. s.	Haleyton.....	89	44	109.3	10.5	8.0	Yct.	5	1875	Brooklyn, N. Y.	Do.
203973	KWBF	St. y.	HALOYON.....	101	109	125.5	18.3	11.1	Yct.	13	1907	New York, N. Y.	Chicago, Ill.
10583		St. p.	Halo.....	53	47	94.0	20.4	3.4	Pas.	10	1901	Harvey, La.	New Orleans, La.
09148		St. s.	HAMBURG.....	1,260	833	216.2	40.2	16.7	Frt.	7	750	1891	Newburgh, N. Y.	New York, N. Y.
200440		St. s.	Hamburg-American Line No. 2.....	52	35	60.0	17.8	7.0	Tow.	5	1903	Tottenville, N. Y.	Do.
211187		St. s.	HAMBURG - AMERICAN LINE No. 2.....	281	193	111.8	27.0	14.4	Frt.	8	1,100	1913	Port Richmond, N. Y.	Do.
211010		St. s.	HAMBURG - AMERICAN LINE No. 3.....	20	13	54.7	10.0	4.4	Pas.	2	70	1913	New York, N. Y.	Do.
11456		St. p.	HAMILTON.....	584	301	153.2	33.0	11.9	Fer.	8	325	1892	Brooklyn, N. Y.	Do.
05820		St. s.	HAMILTON.....	341	300	131.1	25.2	0.0	Pas.	8	90	1884	Wilmington, Del.	Elizabeth City, N. C.
90439	KNWF	St. s.	HAMILTON.....	3,723	2,430	351.8	42.0	17.0	Fer.	05	3,500	1899	Chester, Pa.	New York, N. Y.
200582		St. s.	HAMILTON.....	48	43	74.0	17.2	8.2	Tow.	0	200	1901	Baltimore, Md.	Baltimore, Md.
06171		St. s.	HAMILTON A. Mathes.....	48	24	62.0	17.8	7.3	Tow.	4	1892	Boston, Mass.	Boston, Mass.
203719		St. s.	HAMMONTON.....	704	519	141.0	38.1	13.2	Fer.	7	1,000	1900	Camden, N. J.	Philadelphia, Pa.
211858	I,DJB	St. s.	HAMPDEN.....	4,725	2,770	369.0	50.1	28.0	Frt.	30	2,100	1914do.....	Boston, Mass.
202001		St. s.	Hampton.....	48	17	63.0	10.3	8.2	Tow.	0	150	1905	Turkey Island, Vt.	Philadelphia, Pa.
96321		St. s.	HAMPTON ROADS.....	450	288	150.0	25.0	12.0	Pas.	12	750	1890	Wilmington, Del.	New York, N. Y.
90428		St. p.	Hannah.....	1,130	588	222.8	42.0	0.2	Pas.	60	1,000	1898	Unalaska, Alaska	St. Michael, Alaska.
212235		St. p.	HANOVER.....	407	200	170.0	32.0	8.0	Pas.	26	650	1914	Wilmington, Del.	New Orleans, La.
05705		St. s.	Hanson H. Keys.....	23	14	59.5	14.5	0.3	Pas.	4	1893	Baltimore, Md.	Baltimore, Md.
155330		St. s.	HAPPY DAYS.....	16	13	52.3	13.8	5.2	Tow.	3	1898	Athens, N. Y.	New York, N. Y.
202600		St. y.	HAPPY DAYS.....	43	40	65.0	12.8	3.8	Yct.	5	1905	Croton, N. Y.	Georgetown, S. C.
202244		St. s.	Happy Home.....	14	9	42.5	14.0	3.6	Tow.	2	1905	Raber, Mich.	Marquette, Mich.
05000		St. s.	HARBINGER.....	54	39	105.2	19.0	4.2	Pas.	4	1869	Baltimore, Md.	Elizabeth City, N. C.
211160		St. s.	Harbinger.....	33	23	56.0	18.0	3.6	Pld.	5	25	1913	Erle, Pa.	Erle, Pa.
96652		St. p.	Harbor Belle.....	179	117	98.8	20.5	4.5	Pas.	0	1902	Aberdeon, Wash.	Seattle, Wash.

1 Formerly st. s. (a City of Bridgeport, b Rosalie, c Acoma, d E. O. Co. No. 3, e Naja, f Edith, g Eugenie.

1 Formerly (a sch. Lookout, b U. S. Fish Commission sch. Aloyon, c Formerly st. s. Frank Stors.

1 Formerly st. s. Mary Lee, (a O. V. Sage, b Tom & Joe.

MERCHANT STEAM VESSELS OF THE UNITED STATES—Continued.

Official No.	Signal letters.	Reg.	Name of vessel.	Gross tonnage.	Net tonnage.	Length.	Breadth.	Depth.	Service.	Crew.	Indicated horsepower.	When built.	Where built.	Home port (where permanent document issued).
207337		*St. p.	Harbor Queen.....	120	70	86.2	20.9	4.8	Frt.	3	125	1910	Aberdeen, Wash.....	Ft. Townsend, Wash.
212281		St. s.	Hardack.....	19	13	57.5	12.0	6.2	Tow.	1	100	1914	Portland, Oreg.....	Portland, Oreg.
130850		*St. p.	Hardwood.....	80	80	102.0	23.0	4.0	Pas.	8	1900	Lyons, Iowa.....	St. Louis, Mo.
86415		St. s.	Hardy.....	429	289	158.5	34.0	11.4	Pas.	18	1898	San Francisco, Cal.....	San Francisco, Cal.
135490		St. s.	Harford.....	59	29	73.5	18.0	7.0	Tow.	5	1881	Camden, N. J.....	Philadelphia, Pa.
106720		St. s.	Harlom.....	20	13	43.0	13.5	6.5	Tow.	2	1890	Buffalo, N. Y.....	Buffalo, N. Y.
96019		St. s.	Harlom River.....	28	17	53.9	13.2	6.8	Tow.	4	1889	Brooklyn, N. Y.....	New York, N. Y.
99167		St. s.	Harlom River No. 1.....	50	30	64.3	16.2	6.8	Pas.	4	1892	New York, N. Y.....	Do.
90352		St. s.	Harlom River No. 2.....	49	33	62.6	16.7	7.4	Pas.	4	1890	do.....	Do.
10490		St. s.	Harlom River No. 3.....	63	43	67.3	16.5	7.8	Pas.	4	1901	do.....	Do.
150537		St. s.	Harlom River No. 4.....	57	30	65.6	17.4	7.7	Tow.	4	1881	Lyndhurst, N. J.....	Do.
05501		St. s.	Harold.....	34	17	58.7	15.7	6.6	Tow.	5	1877	Fall River, Mass.....	Savannah, Ga.
05988	KIJL	St. s.	Harold.....	186	93	100.3	24.2	12.5	Tow.	9	600	1889	New London, Conn.....	New London, Conn.
96925		St. s.	Harold.....	19	9	51.0	13.4	4.6	Tow.	2	1895	Brunswick, Mo.....	Portland, Me.
118530		St. s.	Harold.....	15	7	41.3	12.2	6.0	Tow.	2	1882	Buffalo, N. Y.....	Buffalo, N. Y.
206950		St. s.	Harold II.....	11	7	39.0	11.0	5.0	Fsl.	1	17	1900	Camden, Mo.....	Camden, Mo.
90669		St. s.	Harold J.....	33	21	64.0	16.0	7.2	Fsl.	8	1901	Erie, Pa.....	Buffalo, N. Y.
96635		St. s.	HAROLD B. N.YE.....	4,250	3,052	380.0	50.0	28.0	Frt.	21	1,450	1902	Lorain, Ohio.....	Cleveland, Ohio.
80501		St. s.	Harriet.....	50	38	67.8	16.5	7.5	Tow.	6	297	Boston, Mass.....	New London, Conn.
96620		*St. p.	Harriet.....	159	159	135.0	27.0	4.4	Drg.	7	1902	Parkersburg, W. Va.....	Pittsburgh, Pa.
96689		St. s.	HARRIET.....	55	29	63.6	18.7	7.0	Pas.	4	150	1903	Wilmington, Del.....	Wilmington, Del.
136694		*St. s.	Harriet.....	80	20	58.0	12.9	6.1	Frt.	5	1895	Middletown, Conn.....	Baltimore, Md.
203694		St. s.	Harriet.....	87	87	100.0	25.5	4.0	Tow.	5	175	1900	Wabasha, Minn.....	Chicago, Ill.
212412		*St. p.	Harriet G.....	35	24	60.0	16.0	6.1	Fsl.	0	90	1914	Erie, Pa.....	Cleveland, Ohio.
203391		St. s.	Harriet L.....	28	10	58.0	12.5	6.0	Fsh.	4	60	1906	Ponsauke, Wis.....	Milwaukee, Wis.
96360		St. s.	Harriet M.....	11	8	51.3	11.3	3.0	Fsl.	3	1897	Chicago, Ill.....	Grand Haven, Mich.
96505		St. s.	HARRISBURG.....	225	93	88.0	22.0	12.2	Tow.	6	650	1900	Wilmington, Del.....	New York, N. Y.
95509		*St. p.	HARRY.....	37	34	76.0	19.0	4.0	Tow.	4	1878	Franklin, La.....	Morgan City, La.
90187		St. s.	HARRY.....	49	32	73.5	17.8	7.8	Tow.	5	1892	Rondout, N. Y.....	Albany, N. Y.
90390		*St. p.	HARRY BROWN.....	604	381	205.0	42.0	5.3	Tow.	50	1898	Pittsburgh, Pa.....	Pittsburgh, Pa.
202900		St. s.	HARRY COULBY.....	6,435	4,930	649.0	56.1	32.0	Frt.	25	1,900	1900	Wyandotte, Mich.....	Oswego, N. Y.
213004		St. s.	HARRY DAVIS.....	96	45	99.8	22.6	6.4	Frt.	7	150	1915	Milford, Del.....	Wilmington, Del.
96486		St. s.	HARRY GREENWOOD.....	27	18	67.0	14.3	5.7	Pas.	4	1900	Seranton, Mass.....	Cincinnati, Ohio.
96302		St. s.	HARRY LEE.....	34	23	74.8	18.6	6.9	Pas.	4	1894	St. Marys, Ga.....	Jacksonville, Fla.
90308	KPQT	St. s.	Harry Luckenbach.....	2,703	1,709	299.0	49.0	24.5	Frt.	25	1,160	1881	W. Hartlepool, England.....	New York, N. Y.
126958		*St. p.	Harry Lynds.....	27	27	64.0	18.0	3.0	Pas.	3	1892	White Cloud, Kans.....	St. Joseph, Mo.
96228		St. p.	Harry Nichols.....	40	27	54.2	15.2	7.0	Tow.	4	1893	New Hallmore, N. Y.....	New York, N. Y.
05873		*St. p.	HARRY NO. 2.....	48	48	93.0	16.5	3.2	Tow.	3	1893	Pittsburgh, Pa.....	Pittsburgh, Pa.
207361		St. s.	HARRY SCHAUBEL, JR.....	34	17	57.0	14.0	6.0	Tow.	3	1886	Philadelphia, Pa.....	Philadelphia, Pa.
205702		St. s.	HARRY YATES.....	0,077	4,027	501.0	56.0	26.0	Frt.	22	1,500	1910	St. Clair, Mich.....	Buffalo, N. Y.
96554		St. p.	HARRY A. BIERWIND.....	6,034	4,927	532.0	58.3	32.0	Frt.	24	1,800	1908	Ecorse, Mich.....	Duluth, Minn.
90394		St. s.	HARRY B. HOLLINS.....	1,019	642	180.5	37.3	14.2	Fer.	5	700	1901	Newburgh, N. Y.....	New York, N. Y.
96311		St. s.	HARRY O. LYDON.....	67	19	69.0	18.5	7.2	Tow.	8	1898	Benton Harbor, Mich.....	Chicago, Ill.
96113		St. s.	HARRY H. HOYD.....	30	24	68.5	15.0	7.2	Fsh.	0	1895	Buffalo, N. Y.....	Detroit, Mich.
116806		*St. p.	Harry M. Hall.....	60	30	65.4	16.5	7.7	Tow.	4	1892	Philadelphia, Pa.....	Philadelphia, Pa.
145620		St. s.	HARRY P. JONES.....	140	119	116.0	22.0	4.6	Tow.	13	1888	Pittsburgh, Pa.....	Pittsburgh, Pa.
96735		St. s.	HARRY R. WHEELER.....	40	24	63.8	17.3	7.9	Tow.	5	1892	Jersey City, N. J.....	New York, N. Y.
90472		St. s.	HARSHBURN.....	112	56	85.0	20.5	6.8	Tow.	4	200	1882	South Amboy, N. J.....	Do.
208900		St. s.	HARTS ISLAND.....	1,488	1,012	243.3	45.7	12.5	Pas.	67	1,000	1893	Baltimore, Md.....	Hartford, Conn.
96507		St. s.	HARVARD.....	60	45	80.7	17.0	7.4	Pas.	0	175	1910	West New Brighton, N. Y.....	New York, N. Y.
204372	KWGD	*St. s.	HARVARD.....	5,054	4,061	461.0	50.2	29.5	Frt.	25	1,800	1900	Wyandotte, Mich.....	Duluth, Minn.
204715		St. s.	HARVARD.....	3,737	2,317	376.0	61.3	20.2	Pas.	135	10,000	1906	Chester, Pa.....	New York, N. Y.
96459		*St. p.	HARVARD.....	75	51	71.0	17.0	8.0	Tow.	0	1907	Buffalo, N. Y.....	Buffalo, N. Y.
210311		St. s.	Harvost Queen.....	585	511	187.0	39.8	0.0	Pas.	28	1900	Portland, Oreg.....	Portland, Oreg.
208243		*St. p.	Harvester.....	638	402	152.0	36.2	6.8	Frt.	14	100	1912	Stanwood, Wash.....	Seattle, Wash.
96249		St. s.	HARVEY.....	81	55	70.0	16.2	8.5	Fsl.	5	200	1910	Ferrysburg, Mich.....	Milwaukee, Wis.
90399		St. s.	HARVEY WATSON.....	23	16	56.0	13.9	0.2	Pas.	4	1893	Saugatuck, Mich.....	Grand Haven, Mich.
202977		St. s.	HARVEY D. GOULDER.....	150	78	78.8	23.3	11.6	Tow.	5	1898	Buffalo, N. Y.....	Duluth, Minn.
90160		St. s.	HARVEY D. GOULDER.....	0,817	5,210	625.0	55.9	31.0	Frt.	18	1,700	1900	Lorain, Ohio.....	Do.
20075		St. s.	HARVEY H. BROWN.....	2,673	1,874	351.1	46.8	21.0	Pas.	10	1,450	1894	Wyandotte, Mich.....	Detroit, Mich.
96440		St. s.	HARVEY J. KENDALL.....	308	207	148.7	31.7	8.0	Tow.	10	375	1892	Morgan City, La.....	Port Huron, Mich.
96440		St. p.	HARVING.....	24	7	59.0	12.0	4.8	Tow.	7	1904	Madisonville, La.....	New Orleans, La.
200778		*St. p.	Hassalo.....	561	503	181.3	30.8	8.4	Pas.	28	1899	Portland, Oreg.....	Portland, Oreg.
96440		St. s.	Hassayampa.....	64	25	60.0	18.0	7.0	Tow.	3	1910	Sault Ste. Marie, Mich.....	Duluth, Minn.
96334		St. s.	Hattoras.....	290	189	131.3	21.2	8.6	Pas.	11	100	1896	Eddyville, N. Y.....	Bridgeport, Conn.
96044		St. s.	Hattie.....	22	11	51.0	13.9	5.7	Msc.	10	1890	Noank, Conn.....	Newport, I. I.
145460		*St. s.	Hattie.....	10	5	51.0	10.0	3.8	Tow.	3	1887	Paducah, Ky.....	Pittsburgh, Pa.
206908		*St. p.	Hattie II.....	59	37	50.4	14.2	3.4	Frt.	5	1906	Seattle, Wash.....	Juneau, Alaska.
93353		St. s.	Hattie Bell.....	27	19	60.8	14.7	4.7	Oys.	3	1902	Bridgeport, Conn.....	New York, N. Y.

1 Formerly *st. p. Neptune.
 2 Formerly st. s. Grace Dollar.
 3 Formerly st. s. Edwin D. Hartley.
 4 Formerly st. s. Adam Homer.
 5 Formerly st. s. Lyndhurst.
 6 Formerly st. s. Preston.
 7 Formerly st. s. Samuel M. Sloan.

8 Formerly st. s. William Woolley.
 9 Formerly st. y. Hannah.
 a British, Surrey.
 b British, Michigan.
 c Norwegian, Michigan.
 d American, Michigan.
 e Formerly st. s. C. D. Menely.

18 Formerly *st. p. R. M. Blackburn.
 19 Formerly st. s. Theresa Verdon.
 20 Formerly st. s. Thomas Hield.
 21 Formerly st. s. Martha J. Sutter.
 t Turbino.
 { Composite.

MERCHANT STEAM VESSELS OF THE UNITED STATES—Continued.

Offical No.	Signal letters.	Rig.	Name of vessel.	Gross tonnage.	Net tonnage.	Length.	Breadth.	Depth.	Service.	Crew.	Indicated horsepower.	When built.	Where built.	Home port (where permanent document issues).
96220		*St. p.	Hattie Darling.....	14	14	60.0	14.0	3.0	Tow.	3	1893	Rock Island, Ill.	Dubuquo, Iowa.
95997		St. s.	Hattie Gago.....	80	42	70.5	20.0	8.0	Tow.	0	90	1889	San Francisco, Cal.	San Francisco, Cal.
141716	KQVF	St. s.	HATTIE LUCKENBACH. (C)	4, 417	3, 616	331.5	47.0	25.0	Frt.	33	1, 450	1901	Sparrows Point, Md.	New York, N. Y.
95760		St. s.	Hattie Lloyd.....	34	28	68.0	12.3	4.4	Frt.	3	1883	Duluth, Minn.	Duluth, Minn.
06038		St. s.	Hattie Thomas.....	60	55	87.0	21.7	6.8	Frt.	4	1890	New Haven, Conn.	New York, N. Y.
203791	KVBT	St. s.	HAYANA..... (C)	6, 391	3, 963	413.0	50.2	17.5	Pass.	138	5, 000	1907	Philadelphia, Pa.	Do.
8440		St. s.	Haven.....	930	638	175.6	24.7	10.4	Pass.	15	1857	Brooklyn, N. Y.	Do.
95852		St. s.	Haven Belle.....	100	82	114.5	23.7	6.0	Pass.	21	70	1885	Philadelphia, Pa.	Do.
96534	KQMW	St. s.	HAWAIIAN..... (C)	5, 597	3, 651	440.8	51.1	30.3	Frt.	46	5, 000	1900	Chester, Pa.	Do.
05057		*St. p.	Hazel.....	78	63	84.0	37.0	6.0	Pass.	4	1888	Lake Charles, La.	Lake Charles, La.
96293		St. s.	Hazel.....	11	8	49.0	10.0	4.0	Tow.	2	24	1893	Washburn, Wis.	Marquette, Mich.
96332		St. s.	Hazel.....	92	71	80.9	17.7	6.4	Pass.	4	1890	Harbor Springs, Mich.	Port Huron, Mich.
95964		St. s.	Hazel Dell.....	44	25	64.0	16.7	7.1	Tow.	4	1888	New Baltimore, N. Y.	Gloucester, Mass.
96209		*St. p.	Hazel Rice.....	101	101	125.0	22.6	4.3	Tow.	10	254	1895	Marletta, Ohio.	St. Louis, Mo.
203563		St. s.	Hazel Weir.....	60	41	60.0	12.0	4.0	Tow.	2	65	1906	Portland, Oreg.	Portland, Oreg.
96547		St. s.	Hazel L. Watson.....	10	10	70.0	10.0	3.0	Pass.	0	1901	Allegheny, Pa.	Pittsburgh, Pa.
91880		St. s.	Healy.....	97	48	93.6	22.0	9.2	Tow.	8	1886	Perth Amboy, N. J.	New York, N. Y.
107847		St. s.	Healy-Tibbitts.....	45	26	70.0	18.0	3.0	Tow.	3	225	1903	San Francisco, Cal.	San Francisco, Cal.
201328		*St. p.	Hook.....	05	65	80.0	20.4	4.9	Pass.	12	1904	Jacksonville, Fla.	Jacksonville, Fla.
95584		St. s.	Hook.....	1, 110	909	224.0	34.3	17.0	Frt.	15	767	1882	Buffalo, N. Y.	Ogdenburg, N. Y.
96217		St. s.	Hook.....	23	14	62.0	11.0	3.0	Frt.	2	30	1897	Brower, Mo.	Castine, Me.
96374		St. s.	Hook.....	7	6	41.7	0.0	3.0	Fsh.	2	1897	Roche Harbor, Wash.	Seattle, Wash.
141593		St. s.	Hook.....	58	70	90.0	22.8	6.2	Frt.	5	1899	Coal Landing, Va.	New York, N. Y.
211243		St. s.	HENOK WICKWIRE.....	83	77	67.6	20.0	9.2	Pass.	3	150	1913	Buffalo, N. Y.	Buffalo, N. Y.
15570		St. s.	Helen.....	28	19	47.2	13.4	0.2	Tow.	3	1869	Philadelphia, Pa.	Philadelphia, Pa.
05004		St. p.	Helen.....	550	471	150.0	28.0	7.3	Pass.	27	225	1871	Wilmington, Del.	Baltimore, Md.
96361		St. s.	Helen.....	113	63	89.0	23.0	10.0	Tow.	12	650	1897	Newport News, Va.
96555		St. s.	Helen.....	90	67	70.0	15.5	9.0	Tow.	7	250	1901	Camden, N. J.	Philadelphia, Pa.
201703		St. s.	Helen.....	43	17	68.0	15.0	7.0	Tow.	4	1905	Wallsville, Tex.	Galveston, Tex.
212488		St. s.	Helen.....	10	6	47.0	8.0	4.2	Fsh.	2	40	1914	Peoria, Ill.	Peoria, Ill.
204208		St. s.	Helen Beitel.....	62	42	78.6	16.6	6.2	Pass.	3	1899	Wilmington, Del.	Philadelphia, Pa.
23509		*St. p.	Helen Blair.....	213	213	160.4	29.0	6.3	Pass.	20	439	1897	Marletta, Ohio.	Des Moines, Iowa.
120654		St. s.	Helen O.....	622	460	180.0	35.0	12.4	Frt.	14	600	1874	Chatham, Ontario.	Detroit, Mich.
96227		St. s.	Helen Denham.....	60	34	81.0	11.0	3.5	Tow.	8	1889	Keels, Fla.	Red Key, Fla.
210871		*St. p.	Helen E.....	33	33	105.0	19.7	3.0	Pass.	5	1913	Point Hanson, W. Va.	Pittsburgh, Pa.
96010		St. s.	Helen Euphano.....	178	86	122.0	20.4	9.3	Fsh.	30	270	1902	Pocomoke City, Md.	Reedville, Va.
90378		St. s.	Helen Henderson.....	57	83	86.2	19.2	9.2	Tow.	15	475	1871	Philadelphia, Pa.	Mobile, Ala.
207740		St. s.	Helen K.....	22	14	57.0	13.8	5.0	Tow.	8	40	1910	Lake Charles, La.	Brimshar, La.
213361		*St. p.	Helen Lane.....	143	143	136.3	24.8	6.1	Pass.	10	100	1915	Dana, W. Va.	Cincinnati, Ohio.
96270		St. s.	Helen Taylor.....	43	33	50.4	30.2	3.8	Frt.	0	1894	Grand Haven, Mich.	Grand Haven, Mich.
96664		*St. p.	Helen White.....	174	174	148.0	27.0	4.0	Tow.	11	1903	Slatersville, W. Va.	Pittsburgh, Pa.
201067		St. s.	Helen B. Moran.....	99	07	77.0	21.0	9.8	Tow.	5	600	1908	Tottenville, N. Y.	New York, N. Y.
203860	KVPW	St. s.	Helen M. Field.....	321	218	133.8	28.3	12.8	Wrk.	14	760	1904	Essex, Mass.	Do.
162281	KTPG	St. s.	Helen P. Drow.....	280	178	134.6	32.2	10.5	Pass.	18	1904	Hoquiam, Wash.	San Francisco, Cal.
95970		St. s.	Helena.....	2, 083	1, 578	275.6	40.2	20.3	Frt.	14	1, 175	1888	Sheboygan, Wis.	Chicago, Ill.
96538	KRWV	St. y.	Helena.....	94	73	110.0	17.2	10.4	Yct.	10	200	1902	South Brower, Mo.	Bangor, Me.
96500	KPWT	St. s.	HELENE.....	618	392	170.0	30.8	14.8	Pass.	45	443	1897	San Francisco, Cal.	Honolulu, Hawaii.
203859	KVPS	St. s.	Helena.....	672	307	172.1	38.0	13.2	Frt.	17	450	1906	Hoquiam, Wash.	San Francisco, Cal.
96601	KRNP	St. s.	HELENA.....	304	207	161.0	22.3	12.0	Yct.	27	1, 200	1902	New York, N. Y.	New York, N. Y.
203822		St. s.	Heloise.....	28	19	65.0	10.0	3.8	Mso.	2	1900	Labadieville, La.	Branshar, La.
201310		St. s.	HEMLOCK.....	4, 796	3, 501	420.0	62.0	24.4	Frt.	20	1907	Hay City, Mich.	Cleveland, Ohio.
203563		St. s.	HEMPSTEAD.....	1, 310	890	188.5	45.1	16.5	Frt.	7	1, 600	1906	Wilmington, Del.	Philadelphia, Pa.
210030		*St. p.	Henderson.....	430	372	180.0	31.0	7.1	Frt.	10	800	1912	Portland, Oreg.	Portland, Oreg.
203424		St. p.	HENDRICK HUDSON.....	2, 847	1, 698	370.1	45.1	13.4	Pass.	65	6, 200	1906	Newburgh, N. Y.	New York, N. Y.
96410		St. s.	HENDRICK S. HOLDEN.....	4, 444	3, 091	408.4	50.0	24.3	Frt.	20	1, 600	1898	Cleveland, Ohio.	Cleveland, Ohio.
210311	LGMK	St. s.	Henlopen.....	251	125	130.0	23.7	11.3	Fsh.	27	495	1912	Milford, Del.	Wilmington, Del.
96216		St. s.	Henlopen.....	090	039	208.8	35.1	12.4	Frt.	14	390	1885	Milwaukee, Wis.	Milwaukee, Wis.
210772	LCHD	St. s.	Henrietta.....	170	122	104.3	23.1	19.8	Tow.	10	650	1912	Wecms, Va.	Philadelphia, Pa.
96592		St. s.	Henrietta.....	63	29	72.5	18.2	8.7	Tow.	4	1898	San Francisco, Cal.	San Francisco, Cal.
96491		St. s.	Henrietta.....	222	161	97.1	25.4	8.7	Frt.	7	1889	Hoaton, Mass.	Newark, N. J.
05372		St. s.	Henry Beck.....	50	40	67.1	15.0	7.0	Tow.	0	1870	Buffalo, N. Y.	Charleston, B. C.
150587		St. s.	HENRY CORN.....	2, 234	1, 574	320.0	42.0	25.0	Frt.	23	1, 400	1902	New York, N. Y.	Duluth, Minn.
20271		St. s.	Henry Gillen.....	74	60	65.2	19.0	8.0	Tow.	5	1905	New Baltimore, N. Y.	New York, N. Y.
96230		St. s.	Henry Gust.....	37	18	60.0	15.0	0.0	Fsh.	0	1893	Milwaukee, Wis.	Milwaukee, Wis.
96120		*St. p.	Henry Harlow.....	162	162	160.0	29.0	3.2	Pass.	28	268	1898	Jeffersonville, Ind.	Nashville, Tenn.
95697		St. s.	Henry J.....	42	20	63.0	18.0	6.2	Oys.	0	1882	Norwalk, Conn.	Bridgport, Conn.
96225		St. s.	Henry Koerber, Jr.....	84	67	69.0	10.7	5.8	Pass.	2	1902	Buffalo, N. Y.	Buffalo, N. Y.
115325		St. s.	Henry Leo.....	65	44	73.8	18.0	8.3	Tow.	5	1873	Chester, Pa.	New York, N. Y.
96221		St. s.	Henry Lloyd.....	20	16	50.1	12.2	4.8	Tow.	5	1880	Brooklyn, N. Y.	Georgetown, S. C.

1 Formerly st. s. Lyra.

2 Formerly st. s. Erastus Corning.

3 Formerly st. s. Ada Warren.

4 Formerly st. s. (a) Lilly and Howard.

5 Formerly st. s. (b) Ernest Rudolph.

6 Formerly st. s. Laura.

7 Formerly U. S. M. H. S. st. s. Louis Pasteur.

1 Formerly st. p. Urania.

2 Formerly (a) British st. s. Quebec.

3 Formerly (b) st. s. F. E. Epliner.

4 Formerly st. s. Mary Louise.

5 Formerly st. s. Pavnee.

6 Formerly Hawaiian st. s. Helene.

7 Formerly st. s. George H. Dycer, sr.

11 Formerly st. s. John T. Donohue.

12 Formerly st. s. Pillsbury.

13 Formerly st. s. Chas. C. Wong.

14 Formerly st. s. (a) Scandinavian.

15 Formerly st. s. (b) Chas. F. Harris.

MERCHANT STEAM VESSELS OF THE UNITED STATES—Continued.

Official No.	Signal letters.	Reg.	Name of vessel.	Gross tonnage.	Net tonnage.	Length.	Breadth.	Depth.	Service.	Crew.	Indicated horsepower.	When built.	Where built.	Home port (where permanent license issued).
						Feet.	Feet.	Feet.						
95333		St. p.	Henry Marquand	395	395	195.8	45.0	6.0	Per.	16	1,220	1873	Jeffersonville, Ind.	St. Louis, Mo.
201357		St. s.	Henry Maurer	46	28	54.0	10.2	6.0	Tow.	4	184	1904	Tottenville, N. Y.	Boston, Mass.
96381		St. s.	Henry O'Brien	64	43	61.0	19.6	8.4	Tow.	9	1903	1903	do.	New York, N. Y.
204130		St. s.	HENRY PHIPPS	7,240	5,450	580.0	68.0	27.5	Frt.	24	2,000	1907	West Bay City, Mich.	Duluth, Minn.
95495		St. s.	Henry Preston, sr.	38	10	61.5	10.0	6.0	Pas.	4	1882	1882	Greenpoint, N. Y.	New York, N. Y.
05770		St. p.	Henry Sackman	610	610	254.0	48.0	6.0	Frt.	18	1,000	1833	Jeffersonville, Ind.	St. Louis, Mo.
200317		St. s.	Henry Steers	177	104	100.9	20.8	11.0	Tow.	13	427	1900	Pocomoke City, Md.	New York, N. Y.
96584		St. s.	HENRY STEINBUENNER	4,719	3,955	420.0	60.0	24.0	Frt.	22	1,891	1891	Port Huron, Mich.	Cleveland, Ohio.
209605		St. s.	Henry W.	81	44	72.0	21.0	6.0	Tow.	8	225	1871	Green Bay, Wis.	Duluth, Minn.
05120		St. s.	Henry Williams	38	19	67.0	19.0	6.3	Tow.	3	1871	1871	Philadelphia, Pa.	Cafala, Mo.
209303	LCKB	St. s.	HENRY WILLIAMS	1,861	1,392	229.0	39.1	20.1	Frt.	24	750	1912	Wilmington, Del.	Baltimore, Md.
96337		St. s.	HENRY A. HAHER	45	33	70.0	17.0	5.7	Pas.	3	1890	1890	Newburgh, N. Y.	Philadelphia, Pa.
202543		St. p.	HENRY A. LAUGHLIN	85	85	135.0	24.0	4.1	Tow.	9	1905	1905	Pittsburgh, Pa.	Pittsburgh, Pa.
95850		St. s.	Henry A. Peck	45	22	68.5	17.0	7.2	Tow.	4	1882	1882	City Island, N. Y.	Newark, N. J.
100278		St. s.	Henry B. Hall	1,152	962	212.6	35.0	17.9	Frt.	15	400	1881	Detroit, Mich.	Ogdensburg, N. Y.
202143		St. s.	HENRY C. FRICK	6,490	5,010	549.0	56.0	26.4	Frt.	25	1905	1905	West Bay City, Mich.	Duluth, Minn.
96356		St. s.	HENRY C. HAARSTICK	220	154	115.0	22.0	10.0	Tow.	8	600	1897	Jeffersonville, Ind.	St. Louis, Mo.
132724	KBQC	St. s.	Henry C. Howe	220	135	120.0	23.4	8.5	Pas.	6	248	1833	Port Jefferson, N. Y.	New Haven, Conn.
105140		St. s.	Henry D. McCord	69	37	73.8	17.5	8.1	Tow.	4	1872	1872	Philadelphia, Pa.	New York, N. Y.
213149		St. s.	Henry E. Gillen	96	49	75.0	20.0	12.5	Tow.	9	400	1915	Ashabula, Ohio	Milwaukee, Wis.
95934		St. s.	Henry F. Brower	30	15	60.0	15.0	6.0	Fsh.	3	1882	1882	Grand Haven, Mich.	Do.
203332		St. s.	HENRY H. ROOFERS	7,053	5,444	580.0	58.0	27.4	Frt.	25	1,800	1900	Chicago, Ill.	Duluth, Minn.
211608	LDPS	St. s.	Henry H. Middle	230	151	100.8	30.0	11.4	Tow.	12	700	1910	St. Helens, Ore.	Portland, Ore.
161750		St. s.	Henry L. Joyce	810	660	156.0	35.0	13.3	Fer.	6	1895	1895	Chester, Pa.	New York, N. Y.
96591		St. s.	Henry L. Kortler	39	15	46.2	11.1	6.5	Tow.	5	1890	1890	Baltimore, Md.	Charleston, S. C.
207181		St. s.	Henry N. Du Bois	161	111	87.5	25.8	11.0	Tow.	6	500	1910	Tottenville, N. Y.	New York, N. Y.
212820	LFBN	St. s.	HENRY N. FLAGLER	2,699	878	336.7	59.0	18.7	Frt.	40	2,700	1914	Philadelphia, Pa.	Do.
96457		St. s.	Henry S. Beard	119	81	84.7	22.2	10.1	Tow.	10	350	1900	Brooklyn, N. Y.	Do.
211015	LCTQ	St. s.	HENRY T. SCOTT	1,590	915	211.5	42.7	14.5	Frt.	22	1,250	1913	San Francisco, Cal.	San Francisco, Cal.
06149		St. s.	Henry W. Grady	7	7	34.8	11.5	3.3	Frt.	2	1892	1892	Siralts, N. O.	Wilmington, N. C.
95937		St. s.	Herald	37	17	58.8	14.5	6.7	Tow.	4	1855	1855	Aberdeen, Wash.	Portland, Ore.
201850		St. s.	Herald	6	6	33.0	11.7	4.0	Mso.	1	1938	1938	New Haven, Conn.	New Haven, Conn.
203376		St. s.	Herbert	12	8	20.5	9.0	3.0	Pas.	0	12	1006	Anvik, Alaska	St. Michael, Alaska.
203842		St. p.	Herbert	24	15	41.5	12.5	3.8	Tow.	1	25	1898	San Francisco, Cal.	San Francisco, Cal.
203910		St. p.	Herbert	63	63	132.0	10.3	3.0	Drg.	13	129	1907	Nashville, Tenn.	Nashville, Tenn.
205355		St. s.	Herbert	65	37	68.5	15.7	7.8	Fsh.	5	75	1908	Ferrysburg, Mich.	Grand Haven, Mich.
207913		St. s.	Herbert	313	201	128.4	31.9	10.1	Frt.	4	1910	1910	Nonw, Conn.	Boston, Mass.
212538		St. s.	Herbert L.	35	21	60.0	16.6	6.1	Fsh.	0	90	1914	Erlo, Pa.	Cleveland, Ohio.
209269		St. s.	Herbert E. Keller	67	39	63.5	18.8	8.0	Tow.	4	200	1911	Tottenville, N. Y.	New York, N. Y.
212607	LDTR	St. s.	HENBERT G. WYLIE	4,292	2,670	360.0	60.2	28.7	Tnk.	31	2,000	1912	Walker-on-Tyne, Eng.	Los Angeles, Cal.
208887	LCBD	St. s.	Herbert G. Edwards	323	145	165.6	23.1	12.0	Fsh.	32	760	1911	Rockland, Me.	Newport, R. I.
92227		St. s.	Hercules	54	36	78.0	18.4	7.0	Tow.	5	1890	1890	Borlontown, N. J.	Newark, N. J.
95443		St. s.	Hercules	110	50	111.4	22.8	10.0	Tow.	8	350	1876	Camden, N. J.	Aubany, N. Y.
05516		St. s.	Hercules	66	48	90.0	21.0	11.0	Tow.	6	1878	1878	San Francisco, Cal.	San Francisco, Cal.
96154		St. p.	Hercules	800	696	200.0	37.0	12.1	Fer.	0	915	1893	Bath, Mo.	Portland, Mo.
06143		St. p.	Hercules	600	293	160.3	34.0	8.0	Pas.	13	1899	1899	Portland, Ore.	Portland, Ore.
162813		St. s.	Hercules	233	164	102.5	32.0	8.8	Lgt.	6	1000	1000	Bath, Mo.	Boston, Mass.
201801	KWLQ	St. s.	Hercules	414	221	134.9	20.1	15.5	Tow.	12	600	1907	Camden, N. J.	San Francisco, Cal.
6384		St. p.	Hercules Carrel	217	217	137.0	28.2	6.2	Tow.	6	434	1871	Cincinnati, Ohio	Cincinnati, Ohio.
212905	LDPC	St. s.	HEREDIA	4,943	3,103	378.8	49.8	20.0	Pas.	62	3,050	1908	Holfast, Ireland.	New York, N. Y.
91705	KCQH	St. s.	Herman	410	229	131.3	29.0	12.9	Wil.	31	100	1894	Bath, Mo.	San Francisco, Cal.
96398		St. p.	Herman	456	164	165.0	36.0	6.0	Pas.	28	450	1898	Dutch Harbor, Alaska	St. Michael, Alaska.
207246	LBJP	St. s.	HERMAN FRASCH	3,803	2,381	315.0	48.4	27.1	Frt.	32	2,100	1910	Quincy, Mass.	New York, N. Y.
207750		St. p.	Herman Hiltz	180	113	115.0	25.2	5.5	Frt.	5	80	1910	Oshkosh, Wis.	Milwaukee, Wis.
95910		St. s.	Herman Livingston	59	30	67.0	17.0	6.2	Pas.	2	1887	1887	Athens, N. Y.	Albany, N. Y.
05698		St. s.	Herman Reisinger	20	16	69.4	14.3	6.2	Fsh.	3	1893	1893	Millbridge, Mo.	Boothbay, Mo.
05903	KDHY	St. s.	Herman Winter	2,625	1,768	271.8	41.1	10.2	Frt.	20	2,000	1887	Philadelphia, Pa.	Boston, Mass.
81203		St. s.	Herman H. Hettler	789	530	210.0	31.7	13.2	Frt.	14	1890	1890	West Bay City, Mich.	Chicago, Ill.
05330		St. s.	Herman S. Caswell	114	63	82.8	17.7	7.3	Pas.	8	108	1878	Noank, Conn.	New York, N. Y.
210372		St. p.	Hermann	35	35	89.0	16.6	2.4	Fer.	5	40	1912	Herman, Mo.	St. Louis, Mo.
96011	KDPV	St. s.	Hermosa	483	331	139.0	23.0	11.6	Pas.	12	325	1902	Wilmington, Cal.	Los Angeles, Cal.
11151		St. s.	Hero	21	10	52.5	12.9	6.5	Frt.	3	1887	1887	San Francisco, Cal.	Seattle, Wash.
203746		St. s.	Heron	55	37	62.0	17.4	7.7	Tow.	4	1904	1904	Long Island City, N. Y.	New York, N. Y.
107487	KDJB	St. s.	Hilfent	290	140	130.0	20.3	16.3	Pas.	28	200	1879	Brooklyn, N. Y.	Do.
125330		St. s.	Hersoy	48	24	70.0	15.5	7.2	Tow.	6	1872	1872	Philadelphia, Pa.	Portland, Mo.
10390		St. s.	Hertford	287	239	120.9	20.4	7.1	Pas.	11	126	1891	Norfolk, Va.	Norfolk, Va.
05612		St. s.	Hessie	54	39	80.0	14.4	4.8	Pas.	0	1889	1889	Tottenville, N. Y.	Jacksonville, Fla.
96495		St. s.	Hessie	60	45	85.4	10.0	4.3	Pas.	0	1900	1900	Port Amboy, N. J.	Brunswick, Ga.

1 Formerly st. p. H. S. McComb.
 2 Formerly st. s. George Hughes.
 3 Formerly st. s. Iron Duke.
 4 Formerly st. s. Nonowantuo.
 5 Formerly st. s. Atalanta.
 6 Formerly st. p. Vermont.
 7 Formerly st. p. Alexandria.

8 Formerly British st. s. Herbert O. Wylie.
 9 Formerly st. s. Majestic.
 10 Formerly st. p. Champion No. 8.
 11 Formerly British st. s. Heredia.
 12 Formerly st. s. Morning Star.

13 Formerly st. s. Waller Vall.
 14 Formerly st. s. Klawack.
 15 Formerly st. p. Aloha.
 16 Formerly st. s. Charles H. Hersoy.
 17 Formerly st. s. Olive.

MERCHANT STEAM VESSELS OF THE UNITED STATES—Continued.

Official No.	Signal letters.	Rig.	Name of vessel.	Gross tonnage.	Net tonnage.	Length.	Breadth.	Depth.	Service.	Crew.	Indicated horsepower.	When built.	Where built.	Home port (where permanent document issues).
91403		*St. p.	Hottlo.	110	119	111.3	40.2	0.5	Fer.	11	280	1898	New Orleans, La.	New Orleans, La.
93690		St. s.	Hetty Agnes.	82	49	76.5	20.5	0.1	Frt.	8		1882	Boston, Mass.	Boston, Mass.
96368	KNBS	St. y.	HIAWATHA.	219	149	147.1	21.1	11.4	Yot.	22	1,000	1897	New York, N. Y.	Detroit, Mich.
200500		St. p.	Hiawatha.	69	47	65.6	17.0	7.9	Tow.	5	250	1903	Tottenville, N. Y.	New York, N. Y.
200729		*St. p.	Hiawatha.	129	54	89.0	23.5	4.0	Pas.	18	120	1904	East Palatka, Fla.	Boston, Mass.
200958		St. p.	Hiawatha.	85	53	65.0	18.0	4.2	Pas.	5		1901	St. Paul, Minn.	St. Paul, Minn.
206800		St. s.	Hiawatha.	13	11	36.4	13.0	5.0	Frt.	3		1999	Warren, R. I.	Providence, R. I.
208258		*St. p.	Hibernia.	90	96	120.0	24.0	4.0	Tow.	0	230	1910	Paducah, Ky.	Paducah, Ky.
208859		St. s.	Hiron-Brider.	465	310	99.8	30.1	12.3	Frt.	0	250	1908	Wilmington, Del.	New York, N. Y.
209933		St. s.	Higginson Mfg. Co. No. 1.	148	100	99.5	18.3	10.3	Lgt.	1		1901	Newburgh, N. Y.	Albany, N. Y.
18199		St. p.	HIGHLANDER.	1,310	851	213.3	30.0	14.0	Frt.	23	2,000	1902	Wilmington, Del.	New York, N. Y.
98421		St. p.	Highlander.	135	70	82.5	25.4	8.2	Fer.	3	175	1913	Greenpoint, N. Y.	New York, N. Y.
98545		St. s.	Hilda.	23	10	53.0	11.3	0.0	Tow.	2	80	1901	San Francisco, Cal.	San Francisco, Cal.
208231		St. s.	Hilda.	18	10	42.0	11.0	0.0	Fsh.	3	15	1910	Manitowoc, Wis.	Manitowoc, Wis.
96405		St. s.	Hildegardo.	149 ¹	102	90.0	10.0	0.2	Pas.	8		1898	Westerly, R. I.	Fernandina, Fla.
92094		St. s.	Hillsboro.	46	28	74.2	14.7	0.5	Frt.	5		1889	City Island, N. Y.	Jacksonville, Fla.
96603		St. s.	Hilo.	13	7	48.0	10.0	5.0	Tow.	2		1901	Hilo, Hawaii.	Honolulu, Hawaii.
202782	KVFD	St. s.	Hilton.	2,021	1,810	340.0	37.3	27.2	Frt.	40	1,800	1880	Middlesbrough, England.	San Francisco, Cal.
11767		St. s.	Hilton.	160	141	110.0	26.4	7.4	Frt.	11	110	1807	East Saginaw, Mich.	Pt. Huron, Mich.
208889	LCBH	St. s.	HILTON.	3,102	2,423	313.5	40.0	22.0	Frt.	28	1,200	1911	Newport News, Va.	New York, N. Y.
96578		St. s.	Hlnokley.	211	177	114.4	21.0	10.0	Frt.	0	150	1901	Chamont, N. Y.	Oswego, N. Y.
95771		St. s.	Hlnton.	90	45	85.3	19.0	0.4	Tow.	7		1907	Philadelphia, Pa.	Newport News, Va.
96247	KLWF	St. y.	Hlronello.	35	20	74.0	13.0	7.0	Yot.	0		1833	Nyaack, N. Y.	Buffalo, N. Y.
96530		St. s.	Hooknock.	163	83	76.3	26.8	10.4	Fer.	3	200	1901	Bath, Mo.	Bath, Mo.
119429		St. s.	Hookninniqua.	137	63	126.3	23.8	10.0	Tow.	3	400	1893	Newburgh, N. Y.	New York, N. Y.
129000		St. p.	Holland.	1,148	871	230.7	33.8	12.3	Fer.	51	1,600	1881	Wyandotte, Mich.	Chicago, Ill.
209145		St. s.	HOLLIS M.	48	33	61.0	10.0	8.0	Fsh.	5	65	1909	Lorain, Ohio.	Do.
96407		St. s.	Holyonko.	108	144	97.0	21.0	7.5	Pas.	7		1893	Greenport, N. Y.	Greenport, N. Y.
90142		St. s.	Homier.	501	331	140.0	33.8	17.0	Pas.	20	250	1891	Bandon, Oreg.	San Francisco, Cal.
96268		St. s.	HOMER.	68	34	74.5	15.3	7.0	Tow.	7		1894	Newburgh, N. Y.	Jacksonville, Fla.
209910		St. s.	Homier.	15	8	42.0	11.4	5.0	Tow.	1	45	1909	St. Johns, Oreg.	Portland, Oreg.
03920	KDTC	St. s.	Homier Ramsdell.	1,181	823	225.0	32.5	11.8	Pas.	49	1,200	1887	Newburgh, N. Y.	New York, N. Y.
21759		*St. p.	Homier Smith.	721	332	235.0	40.0	5.0	Pas.	40	1,500	1914	Jeffersonville, Ind.	Pittsburgh, Pa.
205201	KVBF	St. s.	HONDURAS.	2,350	1,401	247.8	43.0	27.0	Frt.	27		1908	Buffalo, N. Y.	New York, N. Y.
96660	KSFG	St. s.	HONEYBROOK.	373	253	120.2	29.0	15.2	Tow.	16	500	1902	Philadelphia, Pa.	Do.
208040	LBQT	St. s.	HONOLULU.	7,039	4,421	414.5	53.7	32.1	Pas.	58	4,000	1910	Sparrows Point, Md.	Do.
110201		St. p.	Hontz.	30	30	80.0	18.0	3.3	Tow.	8	100	1912	Evansville, Ind.	Vicksburg, Miss.
93318		St. s.	Hoo Hoo.	20	10	51.0	0.0	3.2	Tow.	1		1895	Portland, Oreg.	Portland, Oreg.
96521		St. s.	Hoo Hoo.	33	17	65.0	12.0	0.0	Tow.	1	5	1902	Buffalo Bluff, Fla.	Jacksonville, Fla.
202033		St. s.	HOOPER AND MASON.	5,811	4,578	601.0	41.2	31.0	Frt.	25	2,000	1905	Ecorse, Mich.	Duluth, Minn.
203052		St. s.	HOPATCONG.	988	672	177.2	39.0	15.8	Fer.	7	1,200	1906	Wilmington, Del.	New York, N. Y.
96452		St. s.	Hopo.	0	0	37.7	12.0	4.5	Fsh.	2		1899	Wrangell, Alaska.	Wrangell, Alaska.
207087		St. s.	Hopo.	16	10	37.2	12.0	4.2	Fsh.	4	25	1893	Ashtabula, Ohio.	Millwaukee, Wis.
96404		St. s.	Hoquiam.	41	20	62.3	15.0	5.2	Tow.	3		1898	Hoquiam, Wash.	Pt. Townsend, Wash.
203308	KVPM	St. s.	Hoquiam.	614	440	174.0	33.2	13.3	Frt.	10		1904	Fairhaven, Cal.	San Francisco, Cal.
96606		St. s.	HONACE S. WILKINSON.	3,860	3,057	370.0	48.2	24.0	Pas.	21	530	1902	Chicago, Ill.	Oswego, N. Y.
96004		St. s.	Hornot.	14	9	50.0	11.8	4.0	Pas.	3		1883	Brooklyn, N. Y.	New York, N. Y.
203917		St. s.	Hornot.	660	402	170.0	38.0	12.5	Frt.	10		1900	Aberdeen, Wash.	San Francisco, Cal.
115886		St. s.	Hortense.	15	7	49.3	12.0	4.7	Tow.	2		1870	Brooklyn, N. Y.	Newark, N. J.
96350		*St. p.	Homier.	53	52	65.0	18.4	3.0	Tow.	10	100	1901	Paducah, Ky.	Evansville, Ind.
96616		St. s.	Hough's Neck.	60	41	60.1	18.4	0.5	Pas.	4	130	1903	Boston, Mass.	Boston, Mass.
203640		*St. p.	Houma.	105	102	130.0	23.8	4.8	Pas.	17	65	1908	Madisonville, La.	New Orleans, La.
213094	LFHT	St. s.	HOUSTONIC.	3,143	2,022	329.7	41.0	27.1	Frt.	28	1,550	1891	Glasgow, Scotland.	New York, N. Y.
950		St. s.	Howard.	105	67	114.5	22.2	10.0	Tow.	8	300	1864	Wilmington, Del.	Duluth, Minn.
95631		St. s.	Howard.	43	21	64.8	17.4	7.0	Tow.	4		1881	Philadelphia, Pa.	New York, N. Y.
95920		St. s.	Howard.	70	47	88.0	22.4	4.8	Frt.	5	25	1887	Newbern, N. C.	Newbern, N. C.
96049		St. s.	Howard.	143	80	60.4	22.5	7.0	Frt.	4	62	1890	Wilmington, Del.	New York, N. Y.
96308	KMIIN	St. s.	HOWARD.	3,581	2,278	310.5	42.0	16.0	Pas.	47	2,500	1885	do.	Baltimore, Md.
210880		St. s.	Howard C. Moore.	168	103	88.2	25.5	11.2	Tow.	0	500	1913	Tottenville, N. Y.	New York, N. Y.
212307		St. s.	Howard Jones.	35	22	61.2	16.6	7.2	Fsh.	4	100	1914	Erle, Pa.	Erle, Pa.
203013		St. s.	Howard Reeder.	60	41	67.5	18.0	8.1	Tow.	7	250	1908	Baltimore, Md.	Baltimore, Md.
96521		St. s.	HOWARD L. SHAW.	4,001	3,082	435.5	51.5	28.0	Frt.	25	1,150	1900	Wyandotte, Mich.	Duluth, Minn.
213353		St. s.	HOWARD M. HANNA, JR.	6,201	4,859	591.0	51.0	30.0	Frt.	21	1,700	1911	Cleveland, Ohio.	Cleveland, Ohio.
96318		St. s.	Howell.	73	49	70.0	20.1	7.0	Tow.	8	300	1873	Philadelphia, Pa.	Providence, R. I.
212914	IDQF	St. s.	HOWICK HALL.	4,022	3,064	400.8	51.5	27.0	Frt.	44	2,300	1910	Fort Glasgow, Scotland.	New York, N. Y.
209913		St. s.	Huhert J. Dolan.	130	81	92.0	17.8	0.8	Frt.	5	150	1912	Buffalo, N. Y.	Albany, N. Y.
95555		St. s.	Hudson Taylor.	39	28	87.0	13.0	4.0	Pas.	5		1870	Philadelphia, Pa.	Do.
1853		St. s.	Hugh.	22	11	55.0	13.0	4.0	Frt.	3	100	1868	do.	Rockland, Me.

1 Formerly st. s. Bayonne.
 2 Formerly st. p. (a) William G. Payne.
 (b) Bridgeport.
 3 Formerly st. y. (a) Marguerite.
 (b) U. S. Eng. Hillsboro.
 4 Formerly (a) British st. s. Triumph.
 (b) Spanish st. s. Gaudiano.
 5 Formerly st. s. Robert Lockhart.

6 Formerly st. p. City of Milwaukee.
 7 Formerly st. s. Callahan.
 8 Formerly st. s. Bnap.
 9 Formerly (a) German st. s. Fleckhuben.
 (b) German st. s. Cecilia.
 10 Formerly (a) st. s. Admiral D. B. Porter.
 (b) British st. s. Howard.

11 Formerly st. s. (a) Howard.
 (b) N. S. Briggs.
 12 Formerly st. s. (a) Harry.
 (b) Nellie.
 13 Formerly British st. s. Howick Hall.
 14 Formerly st. s. A. F. Cappella.

MERCHANT STEAM VESSELS OF THE UNITED STATES—Continued.

Official No.	Signal letters.	Rlg.	Name of vessel.	Gross tonnage.	Net tonnage.	Length.	Breadth.	Depth.	Service.	Crew.	Indicated horsepower.	When built.	Where built.	Home port (where permanent document issues).	
						Feet.	Feet.	Feet.	Tow.						
65965		St. s.	Hugh Bond	10	5	32.6	10.6	5.4	Tow.	2		1883	Brooklyn, N. Y.	New York, N. Y.	
203906		St. s.	Huon KENNEDY	7,004	5,500	532.0	59.0	31.0	Frt.	24	1,760	1907	Lorain, Ohio	Cleveland, Ohio.	
85793		St. p.	Hugh O'Brien	045	322	163.6	23.0	12.7	Pas.	0		1884	Boston, Mass.	Boston, Mass.	
204105	KWVY	St. s.	Hugh Ross	119	81	83.0	32.0	10.0	Tow.	8	900	1907	Noank, Conn.	Bangor, Me.	
201150		St. s.	Hugh Stooker	39	21	53.0	15.3	8.0	Fsh.	5	25	1904	Cleveland, Ohio	Chicago, Ill.	
80135		St. s.	Hugh C. Barrett	46	31	57.5	17.0	8.1	Tow.	3		1874	Philadelphia, Pa.	Newark, N. J.	
202783	KVFG	St. s.	Huon I. Bond, Jr.	212	144	112.0	20.1	11.2	Tow.	11	600	1900	Baltimore, Md.	Baltimore, Md.	
80777		St. s.	Hugh R. Hlavey	474	389	173.5	30.7	12.0	Frt.	14	450	1880	Detroit, Mich.	Detroit, Mich.	
120580		St. p.	Huguenot	481	345	111.5	29.5	11.6	Fer.	8	900	1881	Newburgh, N. Y.	New York, N. Y.	
145109		St. s.	Huron	32	25	76.1	15.9	5.0	Pas.	3		1876	Brooklyn, N. Y.	Grand Haven, Mich.	
96351	KMWP	St. s.	Humboldt	1,075	688	213.1	31.0	15.7	Pas.	43	1,400	1890	Fairhaven, Cal.	Eureka, Cal.	
95783		St. s.	Hunter	119	68	89.5	21.2	10.4	Frt.	8	400	1883	Coos Bay, Oreg.	Seattle, Wash.	
207577		St. p.	Hunter	53	45	62.0	10.0	3.8	Tow.	12	89	1010	Vicksburg, Miss.	Vicksburg, Miss.	
96681	KSMG	St. s.	Huntington	315	216	120.4	28.0	0.8	Pas.	8	350	1903	Noank, Conn.	New York, N. Y.	
208067		St. s.	Huntington	85	58	66.4	21.0	0.3	Tow.	6	150	1910	Tottenville, N. Y.	Do.	
200557		St. p.	Huntsville	172	172	138.2	20.2	3.4	Pas.	18	420	1903	Guntersville, Ala.	Nashville, Tenn.	
96669		St. s.	Huntsaur W. Smith	4,063	3,415	414.0	50.0	28.0	Pas.	23	1,600	1903	Lorain, Ohio	Swego, N. Y.	
94125		St. s.	Huron	1,093	1,302	233.0	47.0	22.2	Frt.	15	900	1900	Do.	Huffalo, N. Y.	
96458	KSDT	St. s.	Huron	3,318	2,500	291.2	43.1	20.6	Frt.	58	5,000	1902	Philadelphia, Pa.	New York, N. Y.	
157173		St. p.	Huron	538	402	201.4	32.5	0.4	Pas.	30	600	1885	Cleveland, Ohio	Detroit, Mich.	
212080		St. s.	Huron	4,810	3,051	415.0	60.0	27.5	Frt.	20	1,800	1911	Ecorse, Mich.	Do.	
11570		St. s.	Huron City	368	277	167.8	25.0	10.8	Frt.	12	375	1867	Sandusky, Ohio	Port Huron, Mich.	
202189		St. s.	Husted	16	9	51.0	10.0	4.0	Pas.	2		1905	Waverly Mills, S. C.	Georgetown, S. C.	
96146		St. s.	Hustler	102	119	92.0	30.7	0.5	Frt.	7	250	1891	Athens, N. Y.	New York, N. Y.	
96570		St. s.	Hustler	19	11	56.0	13.0	4.4	Tow.	4		1901	Soranton, Miss.	Houston, Tex.	
115120		St. s.	Hustler	26	14	60.0	11.8	7.0	Tow.	3		1875	Baltimore, Md.	Norfolk, Va.	
205178		St. p.	Hustler	40	73	104.6	23.5	4.7	Tow.	8	175	1908	Portland, Oreg.	Portland, Oreg.	
207697		St. p.	Hustler	92	42	60.0	14.0	4.0	Tow.	0		1910	New Orleans, La.	Brashear, La.	
212155		St. p.	Hustler	35	35	78.0	11.1	3.4	Tow.	2	90	1914	Olasgow, Mo.	Kansas City, Mo.	
203011		St. e.	H. Jacobs	77	65	72.0	31.8	4.9	Fer.	4		1903	Berwick, La.	Brashear, La.	
64509	KRWV	St. s.	Huyans	3,753	2,092	333.5	47.0	25.0	Frt.	35	1,600	1900	Sparrows Point, Md.	San Francisco, Cal.	
200234	KWVP	St. s.	Hyak	193	118	134.0	22.2	5.8	Pas.	9	750	1902	Portland, Oreg.	Seattle, Wash.	
96948		St. s.	Hydrault	30	20	71.3	11.6	0.8	Pas.	1		1900	Tottenville, N. Y.	New York, N. Y.	
211521		St. s.	Hydro	1,282	872	172.0	40.0	19.0	Frt.	11	500	1913	Manitowoc, Wis.	Chicago, Ill.	
I.															
202855		St. s.	I. E. Brown	133	105	72.3	22.2	8.0	Oys.	0	50	1900	Tottenville, N. Y.	Bridgeport, Conn.	
100368	KPML	St. s.	J. H. Merritt	359	214	111.0	28.0	13.0	Wrk.	21	625	1881	Do.	New York, N. Y.	
100031		St. s.	J. N. Foster	355	277	131.0	20.2	11.5	Frt.	11	550	1872	Port Huron, Mich.	Millwaukee, Wis.	
100277		St. s.	J. P. Marseeann	31	20	61.4	15.5	5.2	Oys.	1		1881	Tottenville, N. Y.	New York, N. Y.	
100597		St. s.	J. Watson Stephenson	639	501	172.0	35.0	11.0	Frt.	15	405	1895	West Bay City, Mich.	Marquette, Mich.	
100351		St. s.	L. and M. C.	90	67	95.3	17.0	0.8	Can.	8		1883	Lockport, Ill.	Chicago, Ill.	
100715	KQFL	St. s.	Lagna	712	459	189.0	32.4	12.0	Frt.	22	750	1900	Fairhaven, Cal.	San Francisco, Cal.	
12163		St. s.	Ida	39	19	61.0	13.7	5.0	Tow.	5		1873	Philadelphia, Pa.	Charleston, S. O.	
100070		St. s.	Ida	30	20	59.4	14.8	5.1	Tow.	4		1873	Berkley, Va.	Norfolk, Va.	
100281		St. p.	Ida	765	593	190.0	51.6	0.8	Pas.	20	400	1881	Wilmington, Del.	Albany, N. Y.	
100395		St. p.	Ida	28	28	62.0	22.3	4.4	Fer.	3		1882	Communipaw, N. J.	New York, N. Y.	
111182		St. p.	Ida May	278	175	140.0	32.0	3.5	Pas.	20	400	1898	Stockton, Cal.	St. Michael, Alaska.	
100354		St. s.	Ida Patton	28	13	74.8	13.8	4.0	Tow.	4		1881	Dubuquo, Iowa	New Orleans, La.	
100152		St. s.	Ida W	32	10	64.0	16.5	7.8	Tow.	3	125	1889	San Francisco, Cal.	San Francisco, Cal.	
100755		St. s.	Ida M. Chuse	38	26	51.7	15.5	7.5	Pas.	2		1901	East Boston, Mass.	Boston, Mass.	
12168		St. s.	Ida M. Stevens	22	12	41.5	11.2	0.5	Tow.	0		1860	Buffalo, N. Y.	Grand Haven, Mich.	
100681	KWNT	St. y.	Idalia	201	111	151.0	20.0	11.2	Tow.	18	1,100	1899	Chester, Pa.	New York, N. Y.	
100381		St. s.	Ideal	40	32	60.5	12.9	5.4	Fer.	3		1885	Buffalo, N. Y.	Duluth, Minn.	
201716		St. p.	Ideal	38	38	70.0	10.0	3.5	Pas.	4	75	1905	Clinton, Iowa	St. Paul, Minn.	
202732		St. s.	Ideal	140	101	80.5	21.8	10.9	Tow.	0	650	1906	Tottenville, N. Y.	New York, N. Y.	
203169		St. p.	Idea	9	8	63.5	12.1	2.3	Pas.	2		1870	Farmann, Mo.	St. Louis, Mo.	
200222		St. p.	Ilder	98	61	64.0	16.8	5.7	Pas.	9	50	1911	Fairbanks, Alaska	Eagle, Alaska.	
212313		St. p.	Idowild	260	260	157.5	36.0	5.0	Pas.	15	400	1914	Memphis, Tenn.	Memphis, Tenn.	
100012		St. y.	Iduna	21	14	53.3	12.0	5.5	Yel.	1		1896	South Boston, Mass.	Philadelphia, Pa.	
167178	KDMH	St. s.	Ida	83	40	101.3	16.5	0.0	Pas.	0		1880	Newburgh, N. Y.	Baltimore, Md.	
110699	KDJP	St. y.	Idahil	159	111	137.7	20.5	8.5	Yel.	11	150	1880	Brooklyn, N. Y.	St. Louis, Mo.	
100680		St. s.	ILLINOIS	2,127	1,463	225.0	40.0	21.7	Pas.	35	1,350	1899	Chicago, Ill.	Duluth, Minn.	
100740		St. p.	Illmols	168	139	130.0	20.0	4.8	Pol.	13	300	1901	Chicago, Ill.	Peoria, Ill.	
200003		St. s.	ILLINOIS	287	31	107.0	21.2	13.0	Frb.	10	500	1893	Chicago, Ill.	Chicago, Ill.	
211267	LOWJ	St. s.	ILLINOIS	5,225	3,275	300.0	52.1	30.8	Tnk.	35	2,890	1913	Newport News, Va.	New York, N. Y.	
212542		St. s.	ILLINOIS	99	61	71.0	20.0	12.5	Tow.	4	750	1914	Cleveland, Ohio	Duluth, Minn.	
5970		St. s.	Iona Hogg	90	69	96.0	18.8	10.2	Pas.	8		1872	Philadelphia, Pa.	Galveston, Tex.	

1 Formerly st. s. McAllister Bros.
 2 Formerly st. s. William C. Nicol.
 3 Formerly st. s. (a) W. H. Gratelek.
 (b) John C. Pringle.
 4 Formerly st. s. Fishkill-on-Hudson.
 5 Formerly st. y. (a) Truant.
 (b) Pilgrim.

6 Formerly st. s. Darlus Colon.
 7 Formerly st. s. S. M. Johnson.
 (a) Rideout.
 8 Formerly *st. p. (a) British, Rideout.
 (c) Rideout.
 9 Formerly *st. p. H. L.

10 Formerly (a) st. y. Dagmar.
 (b) U. S. M. H. S. st. s. John M. Woodworth.
 11 Formerly st. y. Rova.
 12 Formerly st. a. Cynthia.
 † Rope ferry.

MERCHANT STEAM VESSELS OF THE UNITED STATES—Continued.

Official No.	Signal letters.	Rig.	Name of vessel.	Gross tonnage.	Net tonnage.	Length.	Breadth.	Depth.	Service.	Crew.	Indicated horsepower.	When built.	Where built.	Home port (where permanent document issues).
81515		St. y.	Imogene.....	28	21	75.0	10.0	6.1	Yct.	3	1866	Poughkeepsie, N. Y.	New York, N. Y.
20805	KTOP	St. s.	Imperial.....	160	109	107.5	21.0	11.0	Tow.	8	600	1904	Baltimore, Md.	Albany, N. Y.
207168		St. s.	Imperial.....	35	24	54.0	15.0	5.4	Fsh.	4	90	1910	Millwaukee, Wis.	Millwaukee, Wis.
100234		St. s.	Inca.....	103	51	92.0	20.0	9.5	Tow.	6	600	1870	Philadelphia, Pa.	Drumwlok, Ga.
100654	KNFM	St. y.	Inca.....	95	64	103.7	16.0	9.7	Yct.	7	1898	Boston, Mass.	New York, N. Y.
100683		St. s.	Independent.....	49	30	87.9	17.5	6.0	Tow.	6	1899	Everett, Wash.	Seattle, Wash.
100713		*St. p.	Independent.....	176	111	132.0	25.0	4.0	Drq.	11	1900	Brownsville, Pa.	Pittsburgh, Pa.
100739		St. s.	INDEPENDENT.....	164	112	96.2	21.0	12.5	Tow.	8	850	1901	Port Richmond, N. Y.	New Orleans, La.
208322	LBSW	St. s.	Independent.....	18	17	54.0	11.2	5.0	Frt.	2	1901	Alexandria Bay, N. Y.	Cape Vincent, N. Y.
208322		St. s.	Independent.....	263	151	125.5	25.8	11.4	Fsh.	9	600	1911	Tacoma, Wash.	Seattle, Wash.
208357		St. s.	India.....	9	5	60.0	9.0	2.8	Tow.	1	25	1910	Corvallis, Ore.	Portland, Ore.
77285		St. s.	INDIAN.....	72	49	72.0	17.0	8.1	Frt.	6	1897	Philadelphia, Pa.	Philadelphia, Pa.
100455	KQVF	St. s.	Indian.....	2,110	1,424	207.0	38.0	20.0	Fas.	33	1,500	1930	Wilmington, Del.	Baltimore, Md.
212720		St. s.	Indian.....	30	20	40.1	12.0	5.2	Fsh.	3	20	1914	Manitowoc, Wis.	Manitowoc, Wis.
100471		St. s.	Indiana.....	1,177	961	201.0	35.4	14.8	Frt.	20	1,000	1893	Duluth, Minn.
100717		St. p.	Indiana.....	838	414	284.0	45.0	0.0	Fas.	29	1,450	1900	Jeffersonville, Ind.	Cincinnati, Ohio.
208915		St. s.	INDIANA.....	-98	36	74.0	20.0	11.0	Tow.	8	403	1911	Cleveland, Ohio.	Chicago, Ill.
20920	KVDJ	St. s.	INDIANAPOLIS.....	765	520	190.0	32.0	18.0	Fas.	23	1,500	1904	Toledo, Ohio.	Seattle, Wash.
100425		St. s.	Indienne.....	26	15	77.4	11.0	5.1	Pas.	3	1888	Poughkeepsie, N. Y.	Cape Vincent, N. Y.
100614		St. s.	Indolent.....	78	42	85.0	16.0	8.0	Yct.	6	1896	Weymouth, Mass.	New York, N. Y.
203782	KVSR	St. s.	INDUSTRY.....	163	111	87.0	23.0	12.0	Tow.	7	637	1906	Port Richmond, N. Y.	Do.
210890		St. s.	Industry.....	443	301	126.8	32.0	8.0	Frt.	8	450	1912	Tottenville, N. Y.	Perth Amboy, N. J.
111717		St. s.	INDUS.....	3,871	2,997	356.0	60.0	28.0	Frt.	20	1,600	1901	West Bay City, Mich.	Cleveland, Ohio.
208382	*St. p.	Inland Empire.....	416	375	151.0	32.1	4.8	Fas.	15	1000	1908	Cello, Ore.	Portland, Ore.	
208507	*St. p.	Inooko Flyer.....	9	5	38.0	10.0	2.0	Frt.	1	10	1908	Nome, Alaska.	Nome, Alaska.	
86102		St. s.	Inspector.....	30	20	51.2	14.1	6.5	Mso.	4	1893	Jordanstown, N. J.	Philadelphia, Pa.
06130		St. s.	Integrity.....	137	63	96.8	22.1	10.2	Tow.	13	302	1891	Philadelphia, Pa.	New York, N. Y.
100235		St. s.	International.....	101	68	82.0	23.4	7.0	Frt.	6	90	1870	Do.
100462	KQFW	St. s.	International.....	400	200	130.0	20.0	16.2	Tow.	18	725	1890	Philadelphia, Pa.
100740		St. s.	International.....	590	401	141.4	34.2	18.1	Flr.	0	300	1901	West Haven, Conn.	New York, N. Y.
206611		St. s.	International.....	17	12	60.0	9.3	5.0	Fas.	2	40	1901	Red Wing, Minn.	Duluth, Minn.
212420	LDBB	St. s.	INTERNATIONAL.....	1,815	1,343	243.3	43.1	17.0	Frt.	23	750	1914	Ecorse, Mich.	New York, N. Y.
213478	LFKQ	St. s.	INTERNATIONAL.....	1,709	1,146	243.3	43.1	17.0	Frt.	21	750	1916	Detroit, Mich.
203911		St. s.	Interstate.....	130	88	85.7	23.0	9.0	Tow.	7	600	1907	W. New Brighton, N. Y.	New York, N. Y.
110381		St. s.	Interstate Park.....	135	70	95.9	16.5	0.7	Pas.	7	115	1883	Boston, Mass.	Do.
127421		St. s.	Intrepid.....	123	65	83.5	21.2	10.3	Tow.	8	360	1900	Hallard, Wash.	San Francisco, Cal.
110839		St. s.	Intrepid.....	119	59	91.0	22.5	10.0	Tow.	13	398	1887	Philadelphia, Pa.	New York, N. Y.
200741	KBVT	St. y.	INTREPID.....	330	224	135.0	28.0	17.9	Yct.	15	230	1903	Newburgh, N. Y.	Do.
211835	LDIP	St. s.	INVINCIBLE.....	231	135	95.1	26.3	12.1	Tow.	0	1,100	1913	Baltimore, Md.	Do.
100383		St. s.	Iola.....	31	17	57.0	16.0	4.5	Fas.	4	1885	Big Skookum, Wash.	Seattle, Wash.
202257		St. s.	Iolanda.....	83	31	75.0	19.5	6.0	Fas.	3	120	1905	San Francisco, Cal.	San Francisco, Cal.
100703		St. y.	Iona.....	30	21	75.0	10.0	7.0	Yct.	3	1900	Hristol, R. I.	St. Louis, Mo.
205400	*St. p.	Ione.....	431	257	129.0	20.4	6.7	Pas.	0	500	1908	Newport, Wash.	Seattle, Wash.	
201558		*St. p.	Ione.....	389	339	147.4	30.5	5.0	Fas.	31	650	1911	Vancouver, Wash.	Portland, Ore.
201359	KTIW	St. s.	IONIAN.....	212	144	101.5	23.0	12.5	Tow.	0	600	1901	Camden, N. J.	Philadelphia, Pa.
212144	LDKR	St. s.	IOWAN.....	0,010	4,001	497.7	53.7	28.1	Frt.	49	4,000	1914	Sparrows Point, Md.	New York, N. Y.
100520		St. s.	Ira.....	56	28	71.5	16.4	0.0	Mso.	6	1891	Norfolk County, Va.	Savannah, Ga.
100323		St. s.	Ira H. Hedges.....	76	38	76.0	18.0	9.2	Tow.	8	1883	Camden, N. J.	Albany, N. Y.
209618		St. s.	Iralda.....	90	50	106.2	18.7	5.5	Fas.	4	130	1906	Portland, Ore.	Portland, Ore.
100377		St. s.	Irene.....	11	5	42.0	11.0	5.2	Tow.	2	1893	Brooklyn, N. Y.	New York, N. Y.
100772		*St. p.	Irene.....	165	69	81.4	16.0	3.8	Frt.	4	113	1899	Seattle, Wash.	Seattle, Wash.
100729	KQTH	St. y.	IRENE.....	160	113	143.4	18.0	10.0	Yct.	16	1901	New York, N. Y.	New York, N. Y.
100741		St. s.	Irene.....	30	20	68.5	15.5	6.1	Tow.	0	150	1901	Madison, Md.	Baltimore, Md.
100777		St. s.	Irene.....	31	25	79.2	21.0	8.5	Fas.	0	1902	Tacoma, Wash.	Do.
210103		St. s.	Irene.....	24	16	42.2	13.0	6.4	Yct.	3	1912	Hoguen, Wash.	Do.
207487	LBMT	St. y.	IRENE II.....	135	91	97.3	17.0	0.4	Yct.	0	450	1910	New York, N. Y.	Pittsburgh, Pa.
201188		St. s.	Irene Elaine Davis.....	217	147	104.8	28.0	8.0	Frt.	11	200	1907	New Baltimore, N. Y.	New York, N. Y.
100295		St. s.	Iris.....	65	32	75.0	18.0	7.0	Fas.	5	1881	Camden, N. J.	Do.
200671	*St. p.	Iris.....	42	42	70.0	16.4	3.2	Tow.	8	1834	Keokuk, Iowa.	St. Paul, Minn.	
210524		St. s.	Irma.....	21	14	51.0	21.3	4.4	Tow.	3	20	1913	Goos Port, La.	Morgan City, La.
200583	*St. p.	Iron City.....	90	99	102.0	22.0	3.4	Tow.	8	230	1912	Parkersburg, W. Va.	Pittsburgh, Pa.	
210550		St. s.	Iron Duke.....	30	10	83.0	13.4	4.0	Tow.	4	125	1912	Dana, W. Va.	Cincinnati, Ohio.
100400	*St. p.	Ironton.....	71	71	90.8	27.0	3.9	Fas.	7	1895	Lovanna, Ohio.	Wheeling, W. Va.	
200864	*St. p.	Ironton.....	70	62	90.0	28.0	3.7	Frt.	3	1909	Point Pleasant, W. Va.	Louisville, Ky.	

1 Formerly st. y. Willawalla.

(a) st. y. Inca.

2 Formerly U. S. S. Inca.

3 Formerly st. s. Capt. Dave Wagener.

4 Formerly st. s. John I. Brady.

5 Formerly st. s. Iako Shore.

6 Formerly st. s. Iatlic Kllman.

7 Formerly st. s. Henry W. Palmer.

8 Formerly st. s. Rockland.

9 Formerly st. s. Charles Counselman.

10 Formerly st. s. Lowell M. Palmer.

11 Formerly st. s. Columbia.

12 Formerly st. y. (a) Irene.

13 Formerly st. y. (b) Inca.

14 Formerly U. S. Eng. *st. p. Iris.

MERCHANT STEAM VESSELS OF THE UNITED STATES—Continued.

Official No.	Signal letters.	Rtg.	Name of vessel.	Gross tonnage.	Net tonnage.	Length.	Breadth.	Depth.	Service.	Crew.	Indicated horsepower.	When built.	Where built.	Home port (where permanent document issued).
14484	KQJP	St. p.	Iroquois.....	1,652	1,271	258.0	37.6	13.1	Pas.	39	1,400	1880	Bath, Me.....	New York, N. Y.
100438	KQGN	St. s.	Iroquois.....	3,601	2,873	324.0	40.3	19.1	Pas.	74	1,810	1883	Philadelphia, Pa.....	Do.
100730	KVSB	St. s.	Iroquois.....	1,169	705	214.0	34.4	21.2	Pas.	24	1,000	1901	Toledo, Ohio.....	Seattle, Wash.
204856		*St. p.	Iroquois.....	437	347	158.3	38.2	6.6	Frt.	10	600	1907	Alameda, Cal.....	San Francisco, Cal.
106845		St. s.	Irving F. Ross.....	27	18	49.0	15.4	0.6	Tow.	2		1898	East Boston, Mass.....	Boston, Mass.
96052		St. s.	Irving F. Keller.....	40	31	62.0	17.5	7.5	Tow.	4		1890	Brooklyn, N. Y.....	New York, N. Y.
100707		St. s.	ISAAC I. ELLWOOD.....	5,904	4,520	478.0	52.0	30.0	Frt.	25	1,800	1900	West Bay City, Mich.....	Duluth, Minn.
100581		St. p.	Isabel.....	421	312	155.2	20.5	0.4	Pas.	17	650	1894	Noank, Conn.....	Bridgeport, Conn.
208911	LCBM	St. s.	ISABELA.....	3,063	1,942	335.0	46.8	22.7	Frt.	33	1,500	1911	Newport News, Va.....	New York, N. Y.
211817		St. s.	Isabell.....	30	22	59.3	16.3	0.4	Fsh.	4	40	1913	Erle, Pa.....	Erle, Pa.
211890		St. s.	Isabell C.....	18	12	50.0	14.9	5.5	Fsh.	0	100	1913	Manitowoc, Wis.....	Marquette, Mich.
100207		St. s.	Isabella.....	78	78	103.0	21.6	7.3	Tow.	8		1880	Evansville, Ind.....	Evansville, Ind.
100309		St. s.	Isabella.....	38	25	66.4	15.0	6.1	Frt.	3		1832	Athens, N. Y.....	Albany, N. Y.
107470	KPGJ	St. y.	ISABELLA.....	110	81	128.3	17.2	0.0	Yer.	11	750	1899	Morris Heights, N. Y.....	New York, N. Y.
213102		St. s.	Isabella II.....	248	141	100.8	25.0	11.1	Frt.	0	150	1916	Chaumont, N. Y.....	Swego, N. Y.
201254		St. s.	Isabella.....	43	29	73.0	16.4	6.0	Fsh.	5	60	1904	Alexandria Bay, N. Y.....	Port Huron, Mich.
104449		St. s.	Isabella J. Boyce.....	338	310	138.0	26.6	11.0	Frt.	11	425	1880	Manitowoc, Wis.....	Detroit, Mich.
100770		*St. p.	Isabelle.....	182	70	87.3	20.2	4.1	Frt.	12	150	1902	St. Michael, Alaska.....	St. Michael, Alaska.
203304		St. s.	ISNPEMING.....	6,024	5,470	530.0	56.2	32.0	Frt.	22	1,700	1904	Ecors, Mich.....	Marquette, Mich.
100322		St. s.	Iels.....	36	18	57.0	10.0	0.0	Tow.	4		1853	Brooklyn, N. Y.....	Bridgeport, Conn.
100650		St. s.	ISIS.....	691	402	140.0	32.1	10.0	Klr.	9	300	1898	Camden, N. J.....	New York, N. Y.
100768	KLNJ	St. y.	ISIS.....	377	256	180.4	24.8	13.5	Yct.	40		1902	Nowburgh, N. Y.....	Boston, Mass.
100704		St. s.	Islam.....	11	7	50.0	10.3	3.5	Tow.	1		1906	Alameda, Cal.....	San Francisco, Cal.
100243		St. s.	Island Hello.....	235	110	100.5	20.0	5.8	Pas.	7		1879	Alexandria Bay, N. Y.....	Cape Vincent, N. Y.
100190		St. s.	Island Belle.....	153	100	93.0	18.4	7.5	Pas.	7	150	1891	Buffalo, N. Y.....	Portland, Me.
100610		St. p.	Island Queen.....	1,446	1,230	281.4	42.6	8.6	Pas.	24	950	1890	Cincinnati, Ohio.....	Cincinnati, Ohio.
100328		St. s.	Islander.....	110	63	104.2	10.0	6.8	Pas.	8	250	1883	Bath, Me.....	Providence, R. I.
100601		St. s.	Islander.....	291	174	114.8	23.6	0.4	Pas.	11	300	1895	Boston Harbor, Mich.....	Marquette, Mich.
100754	KLJT	St. s.	Islander.....	248	168	110.1	30.0	0.3	Frt.	6	60	1901	Tonkins Cove, N. Y.....	Bridgeport, Conn.
130448		St. s.	Islander.....	61	60	90.4	22.4	6.0	Frt.	9		1890	Adams Wharf, N. J.....	New York, N. Y.
201240		St. s.	Islander.....	192	87	72.0	18.0	0.0	Pas.	0	200	1904	Newhall, Wash.....	Seattle, Wash.
201700		St. s.	Islander.....	273	153	111.0	21.0	7.8	Pas.	12		1907	Charleston, S. C.....	Beaufort, S. C.
205017		St. s.	Islander.....	75	30	80.0	10.7	6.8	Pas.	5	250	1908	East Boothbay, Me.....	Bath, Me.
100535		St. s.	ISLAY.....	26	13	60.0	13.0	5.0	Tow.	2	125	1892	Superior, Wis.....	Duluth, Minn.
212557		St. s.	Isteshoro.....	110	07	74.5	18.0	6.8	Pas.	5	250	1914	Rockland, Me.....	Castine, Me.
100555		St. s.	Isteshord.....	27	15	40.2	14.4	5.2	Pas.	2	35	1893	Brower, Me.....	Damariscotta, Me.
100770		*St. p.	Isteton.....	616	534	107.6	36.0	7.5	Pas.	30	900	1902	Wood Island, Cal.....	San Francisco, Cal.
207650		St. s.	Isobel.....	30	20	58.8	14.4	5.0	Frt.	3	00	1910	Warroad, Minn.....	Duluth, Minn.
211983		St. s.	Issaquah.....	288	106	111.1	38.2	8.0	Pas.	5	260	1914	Seattle, Wash.....	Seattle, Wash.
205039	KWNG	St. s.	ISTHMIAN.....	5,404	3,443	383.3	50.0	20.2	Frt.	38	2,760	1908	San Francisco, Cal.....	New York, N. Y.
100610		*St. p.	Istrotina.....	253	160	120.0	25.0	6.0	Frt.	10	125	1890	Jeffersonville, Ind.....	New Orleans, La.
82017	JKPD	St. s.	Itasca.....	1,411	988	231.0	37.8	14.2	Pas.	23	1,100	1871	Wilmington, Del.....	Mohawk, Ala.
200319		*St. p.	Itasca.....	34	23	62.7	18.0	3.3	Fog.	7	60	1903	Baudette, Minn.....	St. Paul, Minn.
110955		St. s.	Itasca.....	105	62	62.7	20.5	10.7	Tow.	7	578	1891	Brooklyn, N. Y.....	New York, N. Y.
203492		St. s.	ITHACA.....	1,462	676	187.5	43.4	10.5	Frt.	7	1,400	1906	Newport News, Va.....	Do.
100455		St. s.	Ithiel.....	31	15	40.0	15.8	5.0	Oys.	3		1880	Port Jefferson, N. Y.....	Bridgeport, Conn.
100504		St. s.	Iva.....	30	15	62.3	14.0	0.2	Tow.	2		1891	Dover, N. H.....	Portsmouth, N. H.
100493		St. s.	Ivanhoe.....	14	10	50.0	10.7	3.0	Pas.	2		1891	Baltimore, Md.....	Baltimore, Md.
100705		St. y.	Ivy.....	39	20	80.0	11.5	4.8	Yct.	3		1901	Detroit, Mich.....	Detroit, Mich.
100712	KQHD	St. s.	Iwalani.....	588	239	147.0	27.5	11.5	Frt.	28	230	1881	San Francisco, Cal.....	Honolulu, Hawaii.
100011	KNFB	St. s.	IZADAL.....	203	127	103.0	22.5	11.0	Frt.	5	176	1897	do.....	New York, N. Y.
212248		St. s.	Izimo.....	8	8	46.1	8.8	3.0	Frt.	2	12	1914	Dolbi, Ohio.....	Louisville, Ky.
J.														
77097		St. s.	J. Arnold.....	23	11	51.2	14.5	6.0	Tow.	2		1893	Albany, N. Y.....	Albany, N. Y.
201287		*St. p.	J. M.....	39	24	81.0	16.0	3.4	Tow.	4		1907	Diamond Bluff, Wis.....	Des Moines, Iowa.
207222	LWJN	St. s.	J. A. CHANSLOR.....	4,938	3,121	378.0	52.1	29.5	Tnk.	41	2,000	1910	Newport News, Va.....	San Francisco, Cal.
75708		*St. p.	J. A. Donaldson.....	300	300	158.0	27.0	6.0	Tow.	24		1873	Pittsburgh, Pa.....	Pittsburgh, Pa.
212991	LFQW	St. s.	J. A. MOFFETT.....	0,621	4,012	419.4	54.2	31.0	Tnk.	40	3,000	1915	San Francisco, Cal.....	San Francisco, Cal.
202632		St. p.	J. A. Munroe.....	83	57	61.0	20.0	3.8	Pld.	2		1905	Astoria, Oreg.....	Astoria, Oreg.
208631	LHVR	St. s.	J. A. Palmer, Jr.....	282	192	144.4	22.5	11.2	Fsh.	10	450	1911	Wilmington, Del.....	Reedville, Va.
203305		St. s.	J. A. Reynolds.....	74	60	65.2	10.0	8.0	Tow.	4		1906	New Baltimore, N. Y.....	New York, N. Y.
77644		St. s.	J. A. Stunders.....	192	143	67.5	20.0	7.1	Frt.	4		1902	Saunderstown, R. I.....	Newport, R. I.
203200		St. s.	J. A. Valentin.....	17	11	35.7	11.3	3.8	Fsh.	6		1899	Hammond, Mich.....	Grand Haven, Mich.
96280		St. s.	J. B. A.....	51	61	94.0	15.5	5.0	Tow.	0		1894	Evansville, Ind.....	Evansville, Ind.
201613		St. s.	J. B. Camors.....	25	17	54.0	14.0	0.0	Tow.	8	75	1904	New Orleans, La.....	Boston, Mass.
203014		*St. p.	J. B. Chanico.....	65	38	81.0	10.0	3.0	Tow.	4		1906	Franklin, Ia.....	Brashear, Ia.
206005		St. s.	J. B. Jones.....	7	7	45.3	11.2	3.7	Msc.	2	25	1880	Sandy Hill, N. Y.....	Wilmington, N. C.
77387		*St. p.	J. B. Finley.....	670	670	209.8	42.8	7.0	Tow.	60		1880	Elizabeth, Pa.....	Pittsburgh, Pa.
77425		*St. p.	J. B. Lewis.....	162	162	144.4	26.0	4.4	Tow.	17	600	1900	Middletown, Ohio.....	New Orleans, La.
202687	KVDP	St. s.	J. B. Stetson.....	837	521	181.0	39.4	13.4	Pas.	26		1905	Winstow, Wash.....	San Francisco, Cal.

1 Formerly st. p. Kennebec.
 2 Formerly *st. p. Henry Hoehn.
 3 Formerly st. s. Gilbert M. Edgett.
 4 Formerly st. y. (a) Arla.
 (b) Wauandah.

5 Formerly st. s. Island Wanderer.
 6 Formerly st. s. Elizabeth Vaucler.
 7 Formerly st. s. William Crane.
 8 Formerly st. s. William H. Wilbur.

9 Formerly Hawaiian st. s. Iwalani.
 10 Formerly *st. p. Joseph Walton.
 11 Formerly st. s. Herbert Moran.

MERCHANT STEAM VESSELS OF THE UNITED STATES—Continued.

Official No.	Signal letters.	Rlg.	Name of vessel.	Gross tonnage.	Net tonnage.	Length.	Breadth.	Depth.	Services.	Crew.	Indicated horsepower.	When built.	Where built.	Home port (where permanent document issues).
76400		St. s.	J. O. Ames	537	347	160.2	29.2	13.2	Tow.	11	1,000	1882	Manitowoc, Wis.	Milwaukee, Wis.
76623		*St. p.	J. C. Allee	87	87	101.0	19.4	3.8	Tow.	6	6	1886	Rock Island, Ill.	Vicksburg, Miss.
76656		St. s.	J. C. Austin	143	111	95.0	17.7	8.8	Can.	3	75	1856	Lockport, N. Y.	New York, N. Y.
130648	KJMW	*St. p.	J. C. Burdett	85	83	92.0	18.0	3.4	Pas.	3	300	1893	Pittsburgh, Pa.	New Orleans, La.
76807		St. s.	J. O. Ford	608	303	172.0	32.9	12.0	Pas.	14	1,859	1889	Grand Haven, Mich.	Pt. Huron, Mich.
76730		St. s.	J. O. Fullerton	16	11	62.6	10.7	5.8	Pas.	2	750	1888	Buffalo, N. Y.	Buffalo, N. Y.
76417		St. s.	J. O. Hartt	222	111	115.7	27.0	11.1	Tow.	12	1,883	1883	Philadelphia, Pa.	Albany, N. Y.
120349		St. s.	J. O. Reichart	77	38	79.2	18.0	8.6	Tow.	5	1,886	1886	Camden, N. J.	New York, N. Y.
75707		*St. p.	J. C. Risber	98	93	132.2	20.1	4.4	Tow.	24	1,873	1873	Pittsburgh, Pa.	Pittsburgh, Pa.
203203		St. s.	J. C. Ritchie	173	162	114.1	21.6	0.9	Frt.	9	125	1906	Milford, Del.	Norfolk, Va.
233212		St. s.	J. D. Houston	9	7	53.8	12.0	3.2	Msc.	3	26	1906	Berwick, La.	New Orleans, La.
77011		St. s.	J. D. McFadden	15	7	45.0	11.5	0.0	Frt.	3	1892	1892	Duluth, Minn.	Duluth, Minn.
77157		St. s.	J. D. Patterson	12	9	47.0	11.4	4.2	Tow.	3	1894	1894	Bordertown, N. J.	Baltimore, Md.
76787		*St. p.	J. D. Peters	880	788	206.5	38.0	8.1	Pas.	22	600	1889	Stockton, Cal.	San Francisco, Cal.
206109		*St. p.	J. D. Wyker	8	8	69.6	17.7	2.0	Fer.	3	39	1909	Decatur, Ala.	Mobile, Ala.
211885		St. s.	J. E. Bennett	33	17	61.6	18.0	3.3	Frt.	4	25	1913	Newbern, N. C.	Newbern, N. C.
76752		St. s.	J. E. Boyden	87	52	85.4	10.0	0.8	Tow.	5	1888	1888	Seattle, Wash.	Seattle, Wash.
76777		St. s.	J. E. James	14	32	45.3	12.4	0.0	Frt.	2	1,838	1838	Boston, Mass.	Boston, Mass.
203433		St. s.	J. F. Durston	0,309	4,833	60.3	51.0	30.0	Frt.	24	1,760	1908	Cleveland, Ohio.	Cleveland, Ohio.
203160		St. s.	J. F. Durston	4,701	3,500	440.0	62.0	28.0	Frt.	18	1,000	1908	Superior, Wis.	Oswego, N. Y.
201474		St. s.	J. F. Schoellkopf	28	19	60.3	14.0	0.9	Tow.	3	1,004	1904	Niagara Falls, N. Y.	Buffalo, N. Y.
77448		St. s.	J. O. Rose	77	62	88.1	19.0	8.0	Tow.	8	1,900	1900	Newburgh, N. Y.	Albany, N. Y.
203941		St. s.	J. H. Bartow	0,310	5,021	504.0	54.2	31.0	Frt.	20	1,650	1907	Wyandotte, Mich.	Erle, Pa.
76573		St. s.	J. H. Devereux	1,018	1,312	243.3	37.0	10.4	Pas.	10	600	1885	Cleveland, Ohio.	Boston, Mass.
204392		St. s.	J. H. Driscoll	27	19	60.0	15.0	0.3	Fsh.	3	1,007	1907	Lorain, Ohio.	Sandusky, Ohio.
208194		*St. p.	J. H. Monge	300	300	188.0	50.0	6.8	Pas.	25	250	1910	Jeffersonville, Ind.	Vicksburg, Miss.
77993		St. s.	J. H. Reich	39	27	63.4	10.0	7.2	Pas.	8	1,900	1900	Baltimore, Md.	Baltimore, Md.
203628		St. s.	J. H. Sheadle	0,624	5,470	530.0	56.2	32.0	Frt.	24	1,700	1900	Ecorse, Mich.	Murqueto, Mich.
76884		St. s.	J. H. Wade	1,863	1,502	265.0	38.1	10.1	Frt.	17	600	1890	Cleveland, Ohio.	Cleveland, Ohio.
201190		St. s.	J. H. Williams	90	61	75.0	19.5	11.0	Tow.	9	1,904	1904	Newburgh, N. Y.	Albany, N. Y.
76201		St. s.	J. J. Evans	14	32	45.3	12.4	0.0	Tow.	2	1,831	1831	Tonawanda, N. Y.	Milwaukee, Wis.
110393		St. s.	J. J. Hagerty	15	20	75.3	17.7	0.4	Oys.	4	1,833	1833	Tottenville, N. Y.	New York, N. Y.
204624		St. s.	J. J. Sullivan	7,077	5,611	532.0	50.0	31.0	Frt.	24	1,760	1907	Cleveland, Ohio.	Cleveland, Ohio.
203377		St. s.	J. J. Turner	0,832	6,370	632.0	60.0	31.0	Frt.	23	1,700	1900	Lorain, Ohio.	Do.
77307		*St. p.	J. K. Davison	162	103	127.0	27.0	3.5	Drg.	11	1,898	1898	Pittsburgh, Pa.	Pittsburgh, Pa.
107523		St. s.	J. K. Dimmick	4,651	3,547	423.0	51.0	28.0	Frt.	21	1,899	1899	Wyandotte, Mich.	Detroit, Mich.
203771		*St. p.	J. L. Dykes	20	26	84.7	14.0	3.0	Pas.	7	40	1900	Kingston, Tenn.	Mobile, Ala.
77530	KITBN	St. s.	J. L. Luckennacht	4,020	3,102	428.9	47.7	18.3	Frt.	33	3,000	1880	Glasgow, Scotland.	New York, N. Y.
76162		St. s.	J. L. Miner	23	11	53.7	13.8	0.5	Tow.	2	1,890	1890	Detroit, Mich.	Detroit, Mich.
70439		St. s.	J. L. Williams	61	25	67.4	10.4	0.2	Tow.	8	1,833	1833	Buffalo, N. Y.	Duluth, Minn.
76703		St. s.	J. M. Colman	70	60	71.5	18.4	7.4	Tow.	7	80	1887	Seattle, Wash.	Seattle, Wash.
77333		*St. p.	J. M. Grubbs	44	44	80.8	20.2	2.9	Pas.	12	1,893	1893	Delhi, Ohio.	Cincinnati, Ohio.
77510	KRNI	St. s.	J. M. Guffey	2,820	1,693	292.2	40.2	23.5	Tnk.	28	1,300	1902	Camden, N. J.	Port Arthur, Tex.
201905		*St. p.	J. M. Hudson	114	114	117.0	22.0	4.3	Tow.	9	200	1908	Morriston, Ohio.	Pittsburgh, Pa.
77532		St. s.	J. M. Jenks	4,644	3,381	414.0	50.0	28.0	Frt.	23	1,600	1902	Lorain, Ohio.	Cleveland, Ohio.
207749		*St. p.	J. N. Pharr	70	79	115.7	24.0	4.0	Tow.	10	1,810	1810	Berwick, La.	Brashear, La.
203940		St. s.	J. N. Teal	513	456	160.0	34.4	5.4	Pas.	21	600	1907	Portland, Ore.	Portland, Ore.
77400		*St. p.	J. O. Cole	113	113	125.0	25.0	4.6	Tow.	14	1,900	1900	Cincinnati, Ohio.	Cincinnati, Ohio.
77581		*St. p.	J. O. Watson	32	32	89.0	18.7	3.5	Pas.	3	1,903	1903	Brownsville, Pa.	Pittsburgh, Pa.
77290		*St. p.	J. P. Light	785	451	170.1	35.4	6.9	Pas.	20	240	1893	Seattle, Wash.	St. Michael, Alaska.
206222		St. s.	J. P. McAllister	133	50	90.0	22.0	10.7	Tow.	5	250	1909	Newport News, Va.	New York, N. Y.
203472		St. s.	J. P. Manning	68	39	63.3	17.3	9.0	Frt.	4	1,000	1900	Ferryburg, Mich.	Cleveland, Ohio.
207250		St. s.	J. P. Morgan, Jr.	7,821	5,824	580.0	58.0	32.0	Frt.	25	1,850	1910	Lorain, Ohio.	Duluth, Minn.
77471		*St. p.	J. P. Schuh	117	112	107.0	20.0	4.4	Tow.	9	260	1901	Mobile, Ala.	Mobile, Ala.
76493		St. s.	J. P. Thomas	79	48	62.0	18.0	6.0	Oys.	0	1,834	1834	New Haven, Conn.	Greenport, N. Y.
77420		*St. p.	J. P. Williams	50	80	84.1	20.7	4.0	Pas.	11	1,900	1900	Bainbridge, Ga.	Pensacola, Fla.
202851		*St. p.	J. Q. Dickinson	143	143	135.0	24.5	6.1	Pas.	18	1,800	1800	Point Pleasant, W. Va.	Wheeling, W. Va.
201351		*St. p.	J. R. Burn No. 2	91	91	95.0	19.0	3.0	Fer.	7	30	1901	Lorain, Ala.	Chattanooga, Tenn.
77133		*St. p.	J. R. McDonald	137	121	101.0	25.5	6.0	Pas.	0	180	1890	Stockton, Cal.	San Francisco, Cal.
77138		St. s.	J. R. Sprankle	44	23	68.7	10.2	7.5	Tow.	4	1,894	1894	Cleveland, Ohio.	Cleveland, Ohio.
205570		St. s.	J. R. Ware	63	68	107.8	20.5	2.8	Tow.	4	1,911	1911	Cincinnati, Ohio.	Cincinnati, Ohio.
77283		*St. p.	J. R. Wells	92	92	110.6	20.0	4.0	Frt.	10	103	1898	Tusculum, Mo.	St. Louis, Mo.
206605		St. s.	J. B. Ashley	0,301	4,789	504.0	64.0	30.0	Frt.	24	1,800	1909	Lorain, Ohio.	Duluth, Minn.
77313		St. s.	J. S. Cronin	82	72	80.7	10.8	7.5	Frt.	0	1,803	1803	Saugatuck, Mich.	Milwaukee, Wis.
77580		St. s.	J. S. Keeffe	1,040	944	238.7	41.0	19.2	Frt.	10	600	1903	Buffalo, N. Y.	Duluth, Minn.
77135		St. s.	J. B. Lamson	10	11	43.5	14.0	5.1	Tow.	4	1,894	1894	Bordertown, N. J.	Philadelphia, Pa.
200169		St. s.	J. B. Packard	168	114	90.5	20.0	11.6	Tow.	0	600	1900	Tottenville, N. Y.	Providence, R. I.
76144		*St. p.	J. T. Davis	124	124	122.5	32.5	4.1	For.	4	76	1880	Grafton, Ill.	St. Louis, Mo.
201459		*St. p.	J. T. Hatfield	153	153	144.5	28.8	6.6	*Tow.	10	648	1904	Point Pleasant, W. Va.	Louisville, Ky.
77457		St. s.	J. T. Hutchinson	3,620	2,274	340.0	48.0	28.0	Frt.	20	1,300	1901	Cleveland, Ohio.	Cleveland, Ohio.
206980	KTDP	*St. p.	J. T. Mott	780	410	109.0	31.0	12.1	Pas.	27	600	1904	Boston, Mass.	Boston, Mass.
77263		St. s.	J. T. Solomon	19	11	61.3	12.0	5.0	Tow.	6	1,897	1897	Bojomon, Md.	Washington, D. C.

1 Formerly st. s. J. O. Porrett.
 2 Formerly *st. p. Nello England.
 (a) Chauncey M. Dopew.
 3 Formerly st. s. N. Y. Central Lig. Co. No. 10.
 (c) New York Central No. 10.

4 Formerly st. s. Hambler.
 5 Formerly st. s. J. Q. Riddle.
 6 Formerly st. s. Admiral.

7 Formerly German st. s. Saalo.
 8 Formerly *st. p. B. A. Boyle.
 9 Formerly st. s. John Twolly, Jr.

MERCHANT STEAM VESSELS OF THE UNITED STATES—Continued.

Offical No.	Signal letters.	Rtg.	Name of vessel.	Gross tonnage.	Net tonnage.	Length.	Breadth.	Depth.	Service.	Crew.	Indicated horsepower.	When built.	Where built.	Home port (where permanent document issues).
						Feet.	Feet.	Feet.						
200543		St. s.	J. T. Sherman	89	52	70.5	20.5	9.2	Pas.	3		1903	Noank, Conn.	New Bedford, Mass.
76207		St. s.	J. V. Taylor	40	20	60.8	15.6	8.6	Tow.	4		1881	Buffalo, N. Y.	Chicago, Ill.
77124		St. s.	J. W. Branning	31	15	54.3	13.0	5.0	Pas.	3		1894	Portsmouth, Va.	Elizabeth City, N. C.
76890		St. s.	J. W. Callister	35	24	60.4	13.6	5.7	Fsh.	8		1890	Grand Haven, Mich.	Chicago, Ill.
75773		St. s.	J. W. French	129	66	114.0	18.5	9.2	Fsh.	27		1876	Damariscotta Me.	New York, N. Y.
204443		St. p.	J. W. Hill	36	36	88.0	18.0	3.0	Frt.	5	20	1907	Knoxville, Tenn.	Mobile, Ala.
76413		St. s.	J. W. Parmelee	30	15	60.0	12.9	7.1	Fsh.	0		1883	Saugatuck, Mich.	Grand Haven, Mich.
201360	KTJB	St. s.	J. W. Perry	130	88	85.5	22.1	10.3	Pas.	0		1904	Fort Richmond, N. Y.	Galveston, Tex.
76111		St. s.	J. W. Thompson	17	8	47.0	13.0	6.0	Tow.	4		1880	Baltimore, Md.	Baltimore, Md.
206638	LBFV	St. s.	J. W. Thompson	150	126	101.0	21.5	11.0	Tow.	8	500	1909	Camden, N. J.	St. Louis, Mo.
76450		St. s.	J. W. Westcott	522	451	169.2	30.7	11.9	Frt.	12	250	1883	Marine City, Mich.	Detroit, Mich.
77538		St. s.	J. W. Wesson	108	74	82.4	25.4	7.5	Frt.	5	175	1902	Perth Amboy N. J.	New York, N. Y.
204993		St. s.	J. J. II. Brown	5,069	3,787	432.0	62.0	28.0	Frt.	22	1,500	1908	Lorain, Ohio	Buffalo, N. Y.
130345		St. s.	J. S. W. Holton	62	31	68.7	16.0	7.4	Tow.	4		1892	Philadelphia, Pa.	Philadelphia, Pa.
157298		St. s.	J. Alvah Clark	130	65	90.0	19.0	10.0	Tow.	0	216	1891	Newport News, Va.	Norfolk, Va.
77053		St. s.	J. Fred Lohman	98	49	82.2	20.5	9.5	Tow.	6		1892	Athens, N. Y.	New York, N. Y.
212795		St. s.	J. Hooker Hammersley	70	38	80.0	10.0	7.0	Pas.	3	60	1914	Croton on Hudson, N. Y.	Albany, N. Y.
76651		St. s.	J. Howard Lowndes	72	45	75.0	18.9	6.5	Oys.	0		1880	South Norwalk, Conn.	Greenport, N. Y.
203155		St. s.	J. PIERPONT MORGAN	7,161	5,630	680.0	68.0	27.4	Frt.	25	1,800	1906	Chicago, Ill.	Duluth, Minn.
77400		St. s.	J. Rich Steers	164	111	67.1	24.1	8.0	Frt.	13	700	1899	Rosey City, N. J.	New York, N. Y.
76827		St. p.	Jack Jovan	235	189	140.0	20.0	3.5	Fsh.	30	100	1880	Escoment, Cal.	San Francisco, Cal.
19171		St. s.	Jack Jovan	44	22	61.4	16.0	8.5	Tow.	0		1864	Buffalo, N. Y.	New Haven, Conn.
203905	KVWF	St. s.	Jacob Luckenbach	2,793	1,741	310.0	40.0	29.0	Frt.	20	950	1881	Sunderland, England	New York, N. Y.
76021	KIIVJ	St. s.	Jacob Paulsen	97	43	82.0	19.0	9.0	Tow.	0		1890	Philadelphia, Pa.	Savannah, Ga.
76574		St. p.	Jacob H. Tremper	571	432	180.0	30.2	8.7	Pas.	17	568	1885	Greenpoint, N. Y.	New York, N. Y.
77237		St. s.	Jacob M. Heath	41	28	57.2	10.0	6.0	Tow.	4		1896	Tottenville, N. Y.	Do.
204815		St. s.	Jacon T. Kopp	0,035	4,630	480.0	61.2	31.2	Frt.	23	1,600	1907	Ecorse, Mich.	Buffalo, N. Y.
76200		St. p.	Jamaica	435	320	143.0	32.0	8.8	Fer.	5	550	1882	Wilmington, Del.	New York, N. Y.
75922		St. s.	James Anderson	111	66	70.0	26.4	7.1	Frt.	2	31	1877	Boston, Mass.	Boston, Mass.
77444		St. s.	JAMES BATTLE	198	123	110.0	25.2	13.0	Frb.	12	1,160	1900	Wyandotte, Mich.	Detroit, Mich.
80343		St. s.	James Beard	80	67	73.5	17.2	6.3	Fer.	3		1873	Au Sable, Mich.	Port Huron, Mich.
77101		St. s.	James Burns	25	17	62.8	13.0	5.0	Fsh.	3		1893	Buffalo, N. Y.	Cleveland, Ohio.
76722		St. s.	James Byers	54	27	69.0	17.0	8.2	Tow.	3		1883	Do.	Buffalo, N. Y.
203285		St. s.	JAMES CORHOAN	0,971	5,482	530.0	50.2	32.0	Frt.	27	1,800	1908	Ecorse, Mich.	Buffalo, N. Y.
204888		St. s.	JAMES DUANE	82	50	73.5	17.4	11.0	Frt.	12	900	1868	Newburgh, N. Y.	New York, N. Y.
206602		St. s.	JAMES EDWARD	826	507	223.2	29.3	10.5	Tow.	4	300	1909	Ferrysburg, Mich.	Duluth, Minn.
25949		St. s.	James Everard	93	53	101.8	18.8	9.5	Pas.	0	440	1878	Newburgh, N. Y.	New York, N. Y.
76067		St. s.	James Hay	35	22	56.2	15.4	7.3	Tow.	0		1879	Buffalo, N. Y.	Grand Haven, Mich.
77021		St. s.	James Herron	44	22	65.0	15.7	7.8	Tow.	5		1893	Bordentown, N. J.	Burlington, N. J.
204182		St. p.	James John	114	60	90.0	28.0	0.1	Fer.	0	75	1907	St. Johns, Oreg.	Portland, Oreg.
14260		St. s.	James Kay	34	23	64.6	14.8	6.0	Tow.	4		1872	Philadelphia, Pa.	New York, N. Y.
76621		St. s.	James Laughlin	28	28	71.5	15.0	4.5	Tow.	5		1877	Pittsburgh, Pa.	Mobile, Ala.
203056		St. s.	JAMES LAUHLIN	0,939	5,492	530.0	56.2	32.0	Frt.	27	1,800	1906	Ecorse, Mich.	Duluth, Minn.
77293		St. p.	James Leo	569	493	204.0	36.0	5.0	Pas.	38	1,140	1883	Jeffersonville, Ind.	New York, N. Y.
211921		St. s.	James Logan	201	136	90.8	31.0	0.7	Frt.	7	300	1914	West New Brighton, N. Y.	Do.
76844		St. s.	James McDougall	49	24	66.2	17.3	7.0	Tow.	4		1890	Brooklyn, N. Y.	Do.
110541		St. s.	James McWilliams	149	74	118.0	22.2	10.4	Tow.	10	590	1882	Newburgh, N. Y.	Do.
77305		St. p.	James Moran	602	371	188.0	31.0	5.2	Tow.	35		1815	Pittsburgh, Pa.	Pittsburgh, Pa.
18937		St. s.	James Morgan	69	41	49.0	17.2	5.8	Tow.	5		1822	Poughkeepsie, N. Y.	New Haven, Conn.
76218		St. s.	James Roy	45	23	60.0	14.5	6.0	Tow.	4		1869	Philadelphia, Pa.	New York, N. Y.
76954		St. a.	James Van Alst	10	0	43.7	13.2	0.0	Tow.	3		1891	Brooklyn, N. Y.	Do.
75603		St. s.	James Watt	74	37	80.0	18.5	8.5	Tow.	5	370	1873	Chester, Pa.	Do.
77230		St. s.	JAMES WATT	4,090	3,105	405.0	48.0	23.5	Frt.	25	2,000	1896	Cleveland, Ohio	Duluth, Minn.
77380		St. s.	James Woolley	92	45	80.8	21.0	0.0	Tow.	0		1899	East Boston, Mass.	Boston, Mass.
77134		St. p.	Jas. A. Curney	199	145	130.4	25.2	7.0	Pas.	10	600	1894	Mobile, Ala.	Mobile, Ala.
210912		St. s.	JAMES A. FAIRRELL	7,705	5,967	580.0	68.0	32.0	Frt.	21	1,850	1913	Lorain, Ohio	Duluth, Minn.
76229		St. s.	James A. Fairfield	41	20	64.5	16.6	7.3	Tow.	5		1881	Athens, N. Y.	New York, N. Y.
77128		St. s.	Jas. A. Morris	20	13	61.5	15.0	5.4	Tow.	2		1894	New Baltimore, N. Y.	Albany, N. Y.
202920		St. s.	James A. Walsh	169	111	62.4	29.7	8.7	Frt.	6		1906	Tottenville, N. Y.	New York, N. Y.
77010		St. s.	JAMES H. COLGATE	1,713	1,318	308.0	38.0	7.0	Frt.	22	1,000	1892	West Superior, Wis.	Duluth, Minn.
86307		St. s.	JAMES H. LEAD	3,740	2,070	490.5	42.8	21.3	Frt.	22	1,300	1894	Superior, Wis.	Do.
81373		St. a.	JAMES D. NELSON	2,234	1,671	320.0	42.0	25.0	Frt.	22	1,000	1892	Superior, Wis.	Do.
201821		St. s.	JAMES C. WALLACE	0,684	5,403	532.0	60.0	31.0	Frt.	21	2,000	1905	Lorain, Ohio	Cleveland, Ohio.
201061		St. s.	JAMES E. DAVIDSON	0,200	4,043	604.0	54.2	31.0	Frt.	25	2,000	1905	Ecorse, Mich.	Duluth, Minn.
111151		St. s.	James E. Leo	40	25	58.2	14.4	7.0	Tow.	4		1897	Portsmouth, Va.	Richmond, Va.
210261		St. s.	James F. Davis	193	131	100.0	25.4	0.4	Frt.	4	150	1912	Saugatuck, Mich.	Grand Haven, Mich.
201506		St. s.	Jas. O. Conway	63	43	67.8	18.7	8.0	Tow.	4		1907	New Baltimore, N. Y.	New York, N. Y.
202800		St. s.	JAMES H. CASSIDY	110	61	82.0	22.2	12.4	Tow.	3	300	1912	Cleveland, Ohio	Duluth, Minn.
77411		St. s.	James H. Clark	45	31	60.8	17.3	7.4	Tow.	5		1900	Buffalo, N. Y.	Tampa, Fla.

- 1 Formerly st. s. (a) J. W. French.
 2 Formerly st. s. (b) Stephen W. McKeever.
 3 Formerly st. s. T. J. Scully.
 4 Formerly st. s. Eva M. Wall.
 5 Formerly st. s. (a) Dorothy.
 6 Formerly st. s. (b) New York Central No. 3.
 7 Formerly st. s. John Fleming.

- 8 Formerly (a) Belgian st. s. Hermann.
 9 Formerly (b) Norwegian st. s. Hero.
 10 Formerly (c) st. s. Success.
 11 Formerly st. s. Wesley Hawkins.
 12 Formerly st. s. Vedette.
 13 Formerly st. s. Kate Miller.

- 14 Formerly st. s. (a) Robert A. Paoker.
 15 Formerly (b) Cheektowaga.
 16 Formerly st. s. Turtle.
 17 Formerly st. s. Globe.
 18 Formerly st. s. Washburn.
 19 Formerly st. s. Roy.
 20 Formerly st. s. N. R. Randerson.

MERCHANT STEAM VESSELS OF THE UNITED STATES—Continued.

Official No.	Signal letters.	Rig.	Name of vessel.	Gross tonnage.	Net tonnage.	Length.	Breadth.	Depth.	Service.	Crew.	Indicated horsepower.	Where built.	Home port (where permanent document issues).
						Feet.	Feet.	Feet.					
76657		St. s.	James H. Hogan.....	32	17	62.4	14.8	5.0	Tow.	3	1850	Jersey City, N. J.	New Haven, Conn.
77541		St. s.	JAMES H. HOYT.....	4,303	3,234	411.2	60.0	23.0	Frt.	24	1902	West Superior, Wis.	Cleveland, Ohio.
75114		St. s.	James H. Martin.....	54	37	72.1	15.1	8.2	Tow.	4	1869	Cleveland, Ohio.	Milwaukee, Wis.
76581		St. s.	James H. Prentice.....	635	398	167.0	35.0	12.2	Frt.	12	600	Trenton, Mich.	Port Huron, Mich.
77589		St. s.	JAMES H. REED.....	5,598	4,125	448.0	52.2	29.0	Frt.	24	1,400	Wyandotte, Mich.	Cleveland, Ohio.
77261		St. s.	James H. Scott.....	20	13	42.0	14.0	6.7	Tow.	4	1897	Albany, N. Y.	Albany, N. Y.
77499		St. s.	JAMES J. HILL.....	0,025	4,678	478.0	52.0	30.0	Frt.	25	1,300	Lorain, Ohio.	Duluth, Minn.
76851		St. s.	James J. Leagan.....	34	17	52.3	14.8	6.8	Tow.	4	1859	Newburgh, N. Y.	New York, N. Y.
130884		St. s.	James J. McClure.....	85	42	70.3	20.0	9.8	Tow.	5	1862	Do.	Do.
207178		St. p.	Jas K. Averill.....	28	19	50.0	14.0	4.0	Frt.	4	125	Champlain, N. Y.	Rouses Point, N. Y.
206206		*St. p.	James L. Hale.....	60	38	75.0	16.0	3.0	Tow.	9	75	Jeffersonville, Ind.	Mobile, Ala.
206559		St. s.	James L. Morgan.....	181	123	100.2	28.0	10.5	Frt.	6	400	Port Richmond, N. Y.	New York, N. Y.
75761	JQWS	St. p.	James M. Donahue.....	730	592	210.0	32.4	9.7	Fer.	8	1,130	San Francisco, Cal.	San Francisco, Cal.
202057		St. s.	James M. Gifford.....	108	100	128.0	19.2	10.0	Fsh.	25	1005	Greenport, N. Y.	New London, Conn.
75980		St. p.	James M. Waterbury.....	412	308	144.0	32.4	9.5	Fer.	5	650	Wilmington, Del.	New York, N. Y.
202890		*St. s.	James N. Knipe.....	109	74	69.1	22.8	9.6	Tow.	3	325	Camden, N. J.	Philadelphia, Pa.
207148		*St. p.	James N. Trigg.....	166	166	158.2	28.2	4.1	Pas.	22	180	Deatur, Ala.	Chatanooga, Tenn.
77213		St. s.	James O. Carter.....	29	17	58.8	13.6	6.4	Tow.	4	1899	Solomons Island, Md.	Washington, D. C.
76183		St. s.	James P. Donaldson.....	491	309	160.0	30.0	11.5	Frt.	12	620	Marino City, Mich.	Port Huron, Mich.
207559		*St. s.	James P. McNeill.....	78	52	72.0	21.3	8.2	Frt.	4	150	Grassy Point, N. Y.	New York, N. Y.
76415		*St. p.	James P. Pearson.....	49	49	63.0	19.0	8.1	Pas.	4	1858	Molton, Ill.	Chicago, Ill.
201833		St. s.	James P. Stuart.....	69	40	67.0	20.3	8.5	Tow.	3	1893	Brooklyn, N. Y.	New York, N. Y.
201811		St. s.	JAMES P. WALLIS.....	5,630	4,772	488.6	52.0	31.0	Frt.	24	2,000	Toledo, Ohio.	Cleveland, Ohio.
77566		St. s.	JAMES R. ELLIOTT.....	210	114	110.0	25.0	12.0	Frb.	12	175	Port Huron, Mich.	Detroit, Mich.
203853		St. s.	JAMES R. SINCLAIR.....	71	36	73.6	18.5	10.2	Tow.	7	400	Chicago, Ill.	Duluth, Minn.
203658		St. s.	JAMES S. DONAHUE.....	4,705	3,644	420.0	52.0	24.3	Frt.	24	1,800	West Bay City, Mich.	Do.
162144		St. s.	James S. Higgins.....	382	240	141.8	34.2	11.1	Pas.	18	1003	Ahordeen, Wash.	San Francisco, Cal.
77434	KQHS	St. s.	JAMES S. WHITNEY.....	2,707	1,926	278.5	43.0	20.0	Frt.	26	2,000	Wilmington, Del.	Boston, Mass.
14011		St. p.	James T. Brett.....	490	408	184.5	28.5	8.3	Pas.	23	678	Koyport, N. J.	New York, N. Y.
77042		St. s.	James T. Furber.....	28	17	57.0	14.8	4.6	Pas.	3	1892	Konebunk, Mo.	Portland, Mo.
77210		St. s.	Jas. T. Martin.....	47	32	60.0	16.0	8.0	Tow.	2	1890	Port Huron, Mich.	Cleveland, Ohio.
76293		St. s.	James W. Follette.....	750	533	207.2	35.0	12.0	Frt.	16	1881	Gibraltar, Mich.	Buffalo, N. Y.
212781		St. s.	James W. Follette.....	129	80	59.3	17.8	9.0	Frt.	6	150	Tombawanda, N. Y.	Do.
201223		St. s.	James W. Johnson.....	111	68	110.2	22.0	7.0	Frt.	13	225	Phonix, Del.	Do.
76737		St. s.	James W. Morse.....	132	105	95.6	18.0	8.8	Cnl.	3	75	Phonix, N. Y.	Paris Amboy, N. J.
110122		St. p.	James W. Lockworth.....	85	42	118.0	17.7	5.8	Pas.	4	1880	Northport, N. Y.	New York, N. Y.
77242		*St. p.	JAMES Y. WADSWORTH.....	390	390	165.4	33.0	4.5	Tow.	19	1,650	McKees Rocks, Pa.	St. Louis, Mo.
76440		St. s.	Jamesburg.....	75	37	82.0	18.2	8.8	Tow.	0	1833	South Amboy, N. J.	Philadelphia, Pa.
77127	KLVJ	St. s.	JAMESTOWN.....	2,898	2,120	299.5	40.0	16.8	Pas.	42	3,197	Chester, Pa.	New York, N. Y.
201817		St. s.	JAMESTOWN.....	1,638	1,045	206.0	44.0	17.4	Fer.	6	1007	Port Richmond, N. Y.	Do.
200033		St. s.	Janio E. Smith.....	50	34	72.7	16.3	6.8	Fsh.	6	60	Ashtabula, Ohio.	Cleveland, Ohio.
203302		St. s.	Jannel L.....	12	8	39.4	13.2	4.4	Tow.	1	30	Seattle, Wash.	Seattle, Wash.
77114		St. s.	Jared Darlington.....	57	28	65.6	17.3	7.0	Tow.	4	1893	Bordentown, N. J.	Philadelphia, Pa.
212821	LDVO	St. s.	JAVARY.....	1,249	782	235.5	34.3	17.4	Frt.	24	150	Bunderland, Eng.	New York, N. Y.
75117		St. s.	Jay Gould.....	810	523	218.8	35.0	11.5	Frt.	12	600	Buffalo, N. Y.	Rochester, N. Y.
72358		St. s.	Jay Morse.....	68	49	70.4	18.2	9.8	Tow.	21	1897	Do.	Marquette, Mich.
201129		St. s.	JAY C. MORSE.....	0,649	5,087	532.0	68.0	31.0	Frt.	18	1,700	Hralol, N. Y.	Cleveland, Ohio.
77246		St. y.	Jean.....	28	10	71.8	10.5	5.0	Yot.	3	1897	Hralol, N. Y.	New York, N. Y.
206503	LBFO	St. s.	JEAN.....	3,125	2,391	311.0	46.1	21.8	Frt.	31	1,300	Newport News, Va.	New York, N. Y.
77356	KPCM	St. s.	JEFFERSON.....	3,723	2,392	351.8	42.0	17.0	Pas.	70	3,450	Chester, Pa.	Do.
107245		St. o.	JEFFERSON.....	99	99	84.9	30.0	5.5	Fer.	7	1890	Donaldsonville, La.	New Orleans, La.
201073	KSTP	St. s.	Jefferson.....	1,015	895	207.0	40.0	22.7	Pas.	54	800	Taconia, Wash.	P. Townsend, Wash.
212001		St. s.	Jeka.....	35	24	48.0	14.5	0.8	Fsh.	4	50	Manltowoc, Wis.	Milwaukee, Wis.
121025		St. s.	Jekyl Island.....	64	42	84.0	10.0	0.0	Pas.	4	1890	Peckskill, N. Y.	Brunswick, Ga.
76718	KFOL	St. s.	Jennio.....	127	69	69.5	23.3	8.6	Frt.	8	60	Benloia, Cal.	San Francisco, Cal.
77253		St. s.	Jenna.....	20	14	45.8	12.0	0.7	Tow.	2	1897	East Boston, Mass.	Dornton, Mass.
76042		St. s.	Jennie Wilson.....	77	38	78.5	18.0	8.9	Pas.	7	1878	Camden, N. J.	New Orleans, La.
75008		St. s.	Jeremiah Smith.....	97	136	80.3	22.6	7.3	Pas.	9	95	Westhaven, Conn.	Greenport, N. Y.
75338		St. s.	Jerome B. Klug.....	97	64	73.0	13.5	9.1	Frt.	4	1878	Brooklyn, N. Y.	New York, N. Y.
205710		*St. p.	JERRY CENTRAL.....	1	1	65.0	11.0	3.1	Tow.	7	850	Brooklyn, N. Y.	Chatanooga, Tenn.
206227		St. s.	JERRY CENTRAL.....	217	148	102.0	29.4	11.0	Tow.	7	1012	Brooklyn, N. Y.	New York, N. Y.
13158		St. p.	Jersey City.....	952	842	102.0	34.0	13.0	Fer.	1	625	Brooklyn, N. Y.	Do.
106763		*St. p.	Jesse.....	81	22	104.0	23.4	5.4	Pas.	10	1890	Madisonville, La.	New Orleans, La.
76801		St. s.	Jesse Enoch.....	23	10	61.8	14.0	5.4	Fsh.	4	1888	Ashtabula, Ohio.	Chicago, Ill.
77362		St. s.	JESSE SPALDING.....	1,013	850	220.0	40.0	14.0	Frt.	10	800	West Bay City, Mich.	Do.
76909		St. s.	Jesso Tyson.....	27	13	57.8	15.0	0.2	Pas.	4	1890	Baltimore, Md.	Baltimore, Md.
76599		St. s.	Jessie Clayton.....	56	28	72.0	18.0	6.2	Oys.	5	1885	Norwalk, Conn.	New York, N. Y.
200018		St. s.	Jessie Harkins.....	88	74	88.0	15.5	6.0	Pas.	3	146	Vancouver, Wash.	Portland, Oreg.

- 1 Formerly st. s. Fortuna.
 2 Formerly *st. p. H. A. Barnard.
 3 Formerly st. s. Joseph H. Moran.
 4 Formerly st. p. Koyport.
 5 Formerly st. s. Jessie H. Farwell.

- 6 Formerly st. s. William Nimsen.
 7 Formerly st. p. W. Johnson.
 8 Formerly st. p. Ripple.
 9 Formerly (a British st. s. Hartenach.
 10 Formerly (a British st. s. Javary.

- 11 Formerly st. o. Ascension.
 12 Formerly st. s. Fenlon.
 13 Formerly st. s. Alice.

MERCHANT STEAM VESSELS OF THE UNITED STATES—Continued.

Official No.	Signal letters.	Rig.	Name of vessel.	Gross tonnage.	Net tonnage.	Length.	Breadth.	Depth.	Service.	Crew.	Indicated horsepower.	When built.	Where built.	Home port (where permanent document issues).
76437		St. y.	Jessie N.	19	12	60.2	10.0	4.1	Yot.	3	1883	Alexandria Bay, N. Y.	Cape Vincent, N. Y.
127349		*St. d.	Jewel	49	49	102.0	17.0	3.5	Pas.	14	1899	Goconda, Ill.	Vicksburg, Miss.
203138		*St. p.	Jewel	81	81	116.0	22.0	4.7	Pas.	11	1906	Clarlington, Ohio	Pittsburgh, Pa.
203602	KVQW	St. s.	Jim Butler	642	343	180.0	38.0	12.0	Frt.	21	350	1906	Aberdeen, Wash.	New York, N. Y.
76250		*St. p.	Jim Brown	89	89	135.0	24.2	4.0	Tow.	12	403	1881	Pittsburgh, Pa.	Pittsburgh, Pa.
76598		*St. p.	Jim Wood	525	402	169.0	32.2	6.8	Tow.	30	1885	do	Do.
77249		*St. p.	Jim T. Dully, jr.	97	67	120.0	26.0	3.8	Tow.	12	1897	Jeffersonville, Ind.	Evansville, Ind.
76231		St. s.	Joanna	143	102	112.0	25.0	7.3	Pas.	6	290	1881	Marcus Hook, Pa.	Newark, N. J.
76535		St. s.	Joe	18	12	44.5	10.0	4.0	Tow.	6	1884	Vanouse, Ark.	New Orleans, La.
76750		*St. p.	Joe Fowler	350	350	182.0	31.0	5.5	Pas.	22	520	1888	Jeffersonville, Ind.	Wheeling, W. Va.
76513		St. s.	Joe Harris	60	33	72.5	17.5	10.0	Tow.	4	1873	Cleveland, Ohio	Cleveland, Ohio.
211828		*St. p.	Joe Horton Hall	150	150	158.0	28.0	4.0	Pas.	18	330	1913	Jeffersonville, Ind.	Nashville, Tenn.
77338		*St. p.	Joe Wheeler	131	131	165.8	33.5	3.5	Pas.	22	160	1898	Chattanooga, Tenn.	Chattanooga, Tenn.
203403		St. s.	Joe S. Morrow	4,895	3,000	420.0	52.0	28.0	Frt.	20	1,500	1907	Lorain, Ohio	Duluth, Minn.
202560	KVCP	St. s.	John Poulsen	650	423	179.1	39.1	13.5	Frt.	20	1905	Everett, Wash.	San Francisco, Cal.
212093		St. s.	JOHANNA	14	0	36.0	11.3	4.0	Fsh.	3	10	1914	Ludington, Mich.	Grand Haven, Mich.
4890		St. s.	John	43	21	66.1	16.0	6.0	Tow.	4	1864	New York, N. Y.	Philadelphia, Pa.
203672		St. p.	John A.	10	10	69.0	10.3	2.0	Tow.	5	1906	Salvisa, Ky.	Louisville, Ky.
202730		St. s.	John Arhuckle	207	114	95.0	25.3	12.0	Tow.	7	700	1905	Noank, Conn.	New York, N. Y.
201031		St. s.	John Campbell	83	40	64.0	18.0	8.0	Tow.	3	130	1904	Perth Amboy, N. J.	Do.
200680		St. s.	JOHN CREBAR	1,550	955	241.0	41.0	15.0	Frt.	10	600	1903	Chicago, Ill.	Duluth, Minn.
77331		*St. p.	John Cudalay	810	481	182.3	32.0	5.0	Pas.	34	240	1898	Unalaska, Alaska	St. Michaels, Alaska.
77408		St. s.	John Cudahy	107	60	85.5	21.2	10.3	Tow.	0	250	1900	Ballard, Wash.	St. Townsend, Wash.
76118		St. s.	John Demesen	39	15	75.0	15.5	9.0	Pas.	4	1900	Toledo, Wis.	Milwaukee, Wis.
77430		St. s.	John Desmond	44	30	69.8	16.3	0.4	Fsh.	10	1900	Buffalo, N. Y.	Buffalo, N. Y.
76282		St. s.	John Dippel	28	28	60.0	14.0	5.0	Tow.	4	1881	Pittsburgh, Pa.	Pittsburgh, Pa.
77530		St. s.	John Douglass	62	35	62.5	17.0	7.5	Tow.	5	1902	Tottenville, N. Y.	New York, N. Y.
201973		St. s.	JOHN DUNN, JR.	6,100	4,802	514.0	58.0	25.0	Frt.	22	3,000	1908	Toledo, Ohio	Oswego, N. Y.
77469		St. p.	JOHN ENGLISH	1,022	613	180.4	37.3	14.2	Frt.	5	700	1901	Newburgh, N. Y.	New York, N. Y.
77226		St. s.	JOHN ERICSSON	3,200	2,378	390.0	48.0	27.0	Frt.	23	2,000	1890	Superior, Wis.	Duluth, Minn.
13170		St. s.	John Fuller	70	45	78.0	18.3	8.0	Tow.	0	1864	Philadelphia, Pa.	New York, N. Y.
135471	KDDB	St. s.	John Garrett	118	70	90.4	10.4	11.1	Tow.	8	500	1880	Newburgh, N. Y.	Do.
77563		St. s.	John Glen	40	27	67.5	10.0	7.0	Tow.	3	1902	Athens, N. Y.	Bridgeport, Conn.
208144		St. s.	John Howard	38	25	70.7	14.5	5.0	Pas.	4	150	1874	Boston, Mass.	Boston, Mass.
208084		St. s.	John Hussador	210	143	97.7	26.7	12.5	Tow.	0	1,500	1910	Sturgeon Bay, Wis.	Milwaukee, Wis.
77412		St. s.	John Lahn, Jr.	12	8	40.0	11.0	4.7	Fsh.	4	1900	Kewaunee, Wis.	Do.
77382		St. s.	JOHN LAMBERT	1,550	929	241.0	41.0	15.0	Frt.	10	600	1903	Chicago, Ill.	Duluth, Minn.
76064		St. s.	John Leatham	75	38	80.0	17.0	8.5	Tow.	0	1878	Sturgeon Bay, Wis.	Milwaukee, Wis.
96347		*St. p.	John Lee	181	181	160.0	30.0	4.1	Pas.	25	258	1890	Jeffersonville, Ind.	New York, N. Y.
6971		St. s.	John Luntz	223	156	116.0	31.0	5.0	Pas.	3	1871	Philadelphia, Pa.	Baltimore, Md.
77571		St. s.	John McCracken	123	52	82.0	22.0	8.4	Pas.	7	1902	Ballard, Wash.	Portland, Oreg.
202011		St. s.	John Mahar	20	14	44.0	12.4	6.4	Tow.	2	1905	Tonawanda, N. Y.	Buffalo, N. Y.
76152		St. s.	John Martin	20	12	67.2	13.5	6.0	Tow.	5	1871	Algonac, Mich.	Duluth, Minn.
200662		St. s.	John Miller	21	15	65.0	14.2	5.0	Tow.	5	45	1909	Solomons, Md.	Washington, D. C.
76109		St. s.	John Navagh	10	0	40.0	13.4	0.3	Tow.	5	1883	Buffalo, N. Y.	Duluth, Minn.
77373		St. s.	John Nichols	110	81	84.8	22.7	9.8	Pas.	0	450	1890	Athens, N. Y.	New York, N. Y.
76870		St. s.	John Oates	1,451	1,225	212.0	30.0	22.0	Pas.	14	627	1890	Detroit, Mich.	Chicago, Ill.
10214		St. s.	John Otis	301	254	148.7	27.4	10.5	Frt.	14	400	1864	Chicago, Ill.	Detroit, Mich.
76818		St. s.	John Owen	2,127	1,609	281.0	41.0	20.0	Frt.	18	975	1880	Vynudotto, Mich.	Do.
77410		St. s.	John Papow	20	14	41.7	13.2	6.2	Tow.	2	1900	Buffalo, N. Y.	Buffalo, N. Y.
76768		St. s.	John Plankinton	1,821	1,401	267.0	40.0	21.0	Frt.	15	750	1880	West Bay City, Mich.	Detroit, Mich.
204632		*St. p.	John Quill	270	270	168.0	35.0	4.0	Pas.	40	240	1907	Jeffersonville, Ind.	Mohilo, Ala.
202010		*St. p.	John Ross	91	94	121.0	22.0	4.5	Pas.	0	75	1905	Chattanooga, Tenn.	Chattanooga, Tenn.
76753		St. s.	John Rugee	1,210	950	216.5	35.1	18.7	Frt.	15	617	1883	Milwaukee, Wis.	Ogdensburg, N. Y.
136729		St. s.	John Rugee	99	97	78.0	20.7	10.2	Pas.	8	1899	Port Richmond, N. Y.	New York, N. Y.
130772	KIPMJ	St. s.	JOHN SCULLY	413	209	130.0	20.1	15.5	Tow.	10	1,000	1899	Camden, N. J.	Perth Amboy, N. J.
207310		St. s.	John Sealy	113	59	88.0	20.4	0.4	Tow.	12	350	1910	West Lake, La.	Galveston, Tex.
77587	KSNF	St. s.	JOHN SHARPLES	1,041	910	255.0	41.0	18.0	Frt.	18	900	1903	West Superior, Wis.	Port Huron, Mich.
202010		St. s.	JOHN SHERWIN	7,159	5,743	614.0	51.0	27.1	Frt.	24	1,500	1900	West Bay City, Mich.	Cleveland, Ohio.
76116		St. s.	John Sparks	22	11	40.1	14.5	5.0	Tow.	4	1883	Tottenville, N. Y.	New York, N. Y.
202191		St. s.	JOHN STANTON	0,120	4,668	601.0	64.0	30.0	Frt.	20	1,000	1905	Lorain, Ohio	Cleveland, Ohio.
76661		St. s.	John Taxls	22	11	62.5	18.2	6.1	Tow.	3	1869	Chester, Pa.	Newport News, Va.
202800		St. s.	JOHN WEAVER	1,769	1,203	219.2	45.2	18.0	Frt.	39	5,000	1890	Philadelphia, Pa.	Philadelphia, Pa.
77170	KMGV	St. s.	John Weaver	251	171	124.0	28.0	10.0	Frt.	5	425	1883	Essex, Mass.	New York, N. Y.
77250		St. s.	John A. Aliber	32	18	70.3	14.2	5.4	Pas.	7	1897	Saugus, Mich.	Grand Haven, Mich.
77224		St. s.	John A. Honkor	119	80	84.3	21.8	10.0	Pas.	7	415	1890	Noank, Conn.	New York, N. Y.
76628		St. s.	John A. Dash	13	0	62.0	12.0	4.5	Fsh.	3	40	1880	Erie, Pa.	Erie, Pa.
205220		St. s.	JOHN A. DONALDSON	4,315	3,110	380.0	60.0	28.0	Frt.	21	1,300	1908	Lorain, Ohio	Cleveland, Ohio.
77570		St. s.	John A. Hart No. 2	0	0	45.0	8.0	1.0	Tow.	2	30	1903	Chattanooga, Tenn.	Chattanooga, Tenn.
210767	LCQV	St. s.	JOHN A. HOOPER	2,214	1,321	283.3	44.0	22.5	Frt.	30	1,700	1912	Wilmington, Del.	San Francisco, Cal.
77542	KRVC	St. s.	JOHN A. HUGHES	157	107	90.0	25.5	10.8	Tow.	8	600	1902	Camden, N. J.	Philadelphia, Pa.
212404		St. s.	John A. Shaw	82	50	82.7	10.8	8.1	Tow.	3	250	1914	Astoria, Oreg.	Astoria, Oreg.
190201		St. s.	John A. Seely	78	39	93.0	22.0	8.0	Tow.	7	230	1910	Newburgh, N. Y.	New York, N. Y.

1 Formerly *st. p. City of Goconda.

2 Formerly st. s. (a) Champion.

3 Formerly st. s. (b) Westwood.

4 Formerly st. s. E. Luckenbach.

5 Formerly st. p. H. W. Dutton.

6 Formerly st. s. Columbia.

7 Formerly st. s. G. J. Truesdell.

8 Formerly st. s. (a) Edward T. Dalzell.

9 Formerly st. s. (b) Ches. R. Norman.

10 Formerly st. s. Echo.

11 Formerly st. s. (a) Isabel E. Willbur.

12 Formerly st. s. (b) Cattasauqua.

† Composite.

MERCHANT STEAM VESSELS OF THE UNITED STATES—Continued.

Official No.	Signal letters.	Rig.	Name of vessel.	Gross tonnage.	Net tonnage.	Length.	Breadth.	Depth.	Service.	Crew.	Indicated horsepower.	When built.	Where built.	Home port (where permanent documents issued).
						Feet.	Feet.	Feet.						
211687		St. s.	John A. Stynfinger	117	44	66.0	22.4	4.0	Frt.	3	60	1913	Bay City, Mich.	Port Huron, Mich.
75461		St. p.	John A. Wood	687	687	108.0	40.0	7.0	Tow.	38	1870	1870	Pittsburgh, Pa.	Pittsburgh, Pa.
76769		St. s.	John B. Astel	70	33	80.0	18.0	8.0	Tow.	7	1875	1875	Philadelphia, Pa.	Toledo, Ohio.
91857		St. s.	John B. Breyman	69	46	71.0	18.0	9.5	Tow.	9	1885	1885	Manitowoc, Wis.	Do.
71483	KQTF	St. s.	John B. Collins	325	238	117.3	22.8	10.9	Tow.	4	256	1901	Tottenville, N. Y.	Perth Amboy, N. J.
203277		St. s.	John B. Cowle	6,014	5,134	525.0	58.0	31.0	Frt.	20	1,760	1910	Lorain, Ohio.	Oswego, N. Y.
77326		St. s.	John B. Illnton	309	150	149.6	23.9	10.9	Fsh.	29	650	1912	Pocomoke City, Md.	Reedville, Va.
79239		St. p.	John O. Harr	546	316	144.6	28.2	4.8	Pas.	25	160	1898	Unalaska, Alaska.	St. Michael, Alaska.
77292		St. s.	John C. Bradley	45	22	60.0	17.0	7.7	Tow.	3	1881	1881	Philadelphia, Pa.	Philadelphia, Pa.
200507		St. s.	John C. Mann	33	16	60.0	15.5	6.9	Tow.	3	1898	1898	Ashtand, Wis.	Grand Haven, Mich.
211990	LDJR	St. s.	John C. Stuart	163	111	88.4	25.5	11.0	Tow.	8	760	1911	Port Richmond, N. Y.	New York, N. Y.
05227		St. s.	John D. Archibold	8,374	6,364	458.3	60.0	28.0	Tnk.	47	2,800	1911	Newport News, Va.	Do.
76571		St. s.	John D. Dalloy	79	54	75.9	18.0	0.6	Tow.	5	1873	1873	Chester, Pa.	Do.
211540		St. s.	John D. Dewar	52	41	72.0	18.5	7.0	Frt.	4	35	1885	Ludington, Mich.	Chicago, Ill.
212517	LDNQ	St. s.	John D. Johnson	50	34	63.0	16.0	0.0	Fer.	3	15	1913	Marino City, Mich.	Detroit, Mich.
70740		St. s.	John D. Rockefeller	8,374	6,364	458.3	60.0	28.0	Tnk.	49	2,800	1914	Newport News, Va.	New York, N. Y.
159833		St. s.	John D. Schoonmaker	53	37	80.6	18.2	8.1	Tow.	8	1888	1888	Rowdout, N. Y.	Perth Amboy, N. J.
202427		St. s.	John E. Berwind	138	69	87.2	22.0	0.8	Tow.	10	300	1902	Tollens, N. Y.	New York, N. Y.
77003		St. s.	John E. Meyer	133	90	78.4	21.8	12.0	Tow.	7	600	1910	Perryburg, Mich.	Duluth, Minn.
204113		St. s.	John E. McAllister	70	48	95.0	10.4	7.4	Tow.	5	1891	1891	Charleston, N. C.	New York, N. Y.
201352		St. p.	John E. Reysburn	91	63	75.0	17.0	10.0	Frb.	0	200	1911	Wilmington, Del.	Philadelphia, Pa.
0903		St. s.	John F. Caples	192	157	100.0	30.5	7.0	Fer.	3	75	1904	Portland, Oreg.	Portland, Oreg.
77507		St. p.	John F. Dumphy	28	22	61.0	13.2	5.1	Frt.	3	1876	1876	Poughkeepsie, N. Y.	New York, N. Y.
200557	KSTR	St. s.	John F. Klein	92	92	125.5	23.0	4.3	Tow.	11	1902	1902	Hrowsville, Pa.	Pittsburgh, Pa.
77419		St. s.	John F. Lewis	157	107	90.0	20.5	10.8	Tow.	8	600	1904	Camden, N. J.	Philadelphia, Pa.
76877		St. s.	John F. May	62	42	70.3	17.6	0.8	Tow.	0	1900	1900	Manitowoc, Wis.	St. Louis, Mo.
77543		St. s.	John F. Smith	235	142	120.0	24.0	0.0	Pas.	8	265	1890	Wilmington, Del.	Philadelphia, Pa.
116340		St. s.	John G. Chandler	110	50	61.0	20.2	11.4	Tow.	8	1902	1902	Bath, Mo.	Boston, Mass.
70424		St. s.	John G. McCullough	1,895	1,604	235.0	40.1	21.5	Pas.	24	1,000	1899	Buffalo, N. Y.	Buffalo, N. Y.
71164	KMWD	St. s.	John H. Borda	104	97	114.5	20.0	10.5	Tow.	12	850	1883	Newburgh, N. Y.	Albany, N. Y.
76335		St. s.	John H. Batlle	243	121	117.9	23.0	13.0	Pit.	7	600	1894	Newport News, Va.	Savannah, Ga.
77021		St. s.	John H. Butler	24	12	67.0	13.3	4.0	Tow.	4	1886	1886	Kingston, N. Y.	New York, N. Y.
203529		St. s.	John H. Jeffery, Jr.	12	0	41.7	12.0	7.5	Tow.	3	1892	1892	Duluth, Minn.	Duluth, Minn.
210001		St. s.	John H. Small	40	29	68.0	10.2	4.4	Tow.	4	80	1900	Manteo, N. C.	Elizabeth City, N. C.
203995		St. s.	John H. Sullivan	820	562	163.0	35.5	14.3	Fer.	5	1,000	1912	Newburgh, N. Y.	Boston, Mass.
77450		St. s.	John I. Clark	50	44	62.0	15.5	0.5	Tow.	3	1907	1907	Solomons, Md.	Norfolk, Va.
206270		St. s.	John J. Albright	4,805	3,298	416.0	60.0	28.0	Frt.	20	1,700	1901	Cleveland, Ohio.	Cleveland, Ohio.
201563		St. s.	John J. Barlum	0,419	4,924	594.0	54.0	30.0	Frt.	19	1,760	1909	Lorain, Ohio.	Do.
77183		St. s.	John J. Boland	0,035	4,330	480.0	54.2	31.2	Frt.	22	1,600	1907	Ecorse, Mich.	Buffalo, N. Y.
200463		St. s.	John J. Hagan	20	10	45.8	13.8	6.7	Tow.	4	1894	1894	Philadelphia, Pa.	Philadelphia, Pa.
77239		St. p.	John J. Hargo	40	31	71.1	16.8	7.0	Tow.	5	175	1903	New Baltimore, N. Y.	New York, N. Y.
210107		St. s.	John J. Healy	450	241	175.0	30.0	6.9	Pas.	8	600	1912	Camden, N. J.	St. Michael, Alaska.
71710		St. s.	John J. McWilliams	3,400	2,808	352.0	44.8	22.8	Frt.	20	1,100	1895	East Bay City, Mich.	Philadelphia, Pa.
205211		St. s.	John J. Timmins	145	87	91.0	23.5	10.0	Tow.	0	350	1908	Noank, Conn.	New York, N. Y.
208013		St. p.	John J. Weltor	30	39	60.5	18.3	4.4	Tow.	4	150	1910	Victoria, Tex.	Port Lavaca, Tex.
207658		St. s.	John J. White	23	13	64.0	13.4	5.0	Frt.	4	45	1910	Whitehall, N. Y.	New York, N. Y.
77410		St. s.	John K. Cowen	100	109	105.0	21.5	10.3	Tow.	17	350	1900	Baltimore, Md.	Baltimore, Md.
200332		St. s.	John L. Ingalls	98	67	93.3	21.8	0.4	Pas.	12	1903	1903	Soranton, Miss.	New York, N. Y.
76930		St. s.	John L. Lawrence	220	150	157.8	21.2	10.0	Fal.	23	1877	1877	New London, Conn.	Newport, R. I.
210505		St. p.	John L. Lowry	105	105	100.0	31.0	6.0	Pas.	32	276	1913	Kvansville, Ind.	Evansville, Ind.
211110		St. s.	John L. Wado	35	24	54.0	15.3	7.1	Oys.	5	100	1896	Athens, N. Y.	New York, N. Y.
200703		St. s.	John M. Hutchinson	90	45	75.0	20.8	9.3	Frb.	10	1893	1893	Buffalo, N. Y.	Buffalo, N. Y.
203204		St. s.	John M. Kerchev	732	443	101.0	37.1	11.5	Fer.	11	350	1906	Ecorse, Mich.	Detroit, Mich.
200730		St. s.	John M. Mucky	60	50	71.0	20.0	12.0	Tow.	5	600	1910	Cleveland, Ohio.	Duluth, Minn.
201020		St. s.	John M. Worth	432	370	135.0	30.0	6.8	Fer.	8	600	1908	Tottenville, N. Y.	New London, Conn.
77314		St. s.	John P. Randerson	28	20	54.5	14.5	5.0	Tow.	2	1898	1898	New Baltimore, N. Y.	New Haven, Conn.
207251		St. s.	John P. Reiss	0,432	4,063	504.0	54.0	30.0	Frt.	23	1,760	1910	Lorain, Ohio.	Duluth, Minn.
77110		St. s.	John P. Smith	40	25	50.7	12.0	3.1	Tow.	4	1893	1893	Hartwick, Ia.	Port Arthur, Tex.
76176		St. p.	John S. Hopkins	593	452	203.0	35.3	7.0	Pas.	22	694	1880	Pittsburgh, Pa.	Kvansville, Ind.
77508		St. p.	John S. Summers	60	60	108.2	21.3	3.4	Tow.	10	1901	1901	Parkersburg, W. Va.	Caro, Ill.
200590		St. s.	John T. Haro	14	14	50.5	28.0	1.7	Fer.	1	1911	1911	Lynchburg, Tex.	Houston, Tex.
77371		St. s.	John T. Welch	50	40	63.0	18.0	7.2	Tow.	5	1890	1890	Tottenville, N. Y.	Albany, N. Y.
76973		St. s.	John V. Craven	183	125	100.4	23.5	8.1	Frt.	7	125	1891	Wilmington, Del.	Perth Amboy, N. J.
201023		St. s.	John W. Aulincloss	49	33	76.1	18.8	7.8	Tow.	7	1904	1904	Soranton, Miss.	Cedar Keys, Fla.
204792		St. p.	John W. Callahan	202	202	183.0	34.0	6.6	Pas.	20	1907	1907	Apalachicola, Fla.	Apalachicola, Fla.
76672		St. s.	John W. Dodge	50	40	50.0	17.0	4.4	Oys.	5	45	1887	Pawtucket, R. I.	Providence, R. I.
211796		St. s.	John W. Frodericks, Jr.	211	193	123.0	20.0	7.2	Frt.	5	50	1913	Wilmington, N. C.	Wilmington, N. C.
13768		St. s.	John W. Garrett	252	221	124.4	23.0	8.2	Frt.	0	310	1867	Wilmington, Del.	Philadelphia, Pa.

¹ Formerly st. s. John H. Starlin.
² U. S. Q. M. D. Resolute.
³ U. S. Q. M. D. Captain Holly.
⁴ Formerly st. s. Marinotto.
⁵ Formerly *st. p. (a John C. Harr.
⁶ British, John C. Harr.

⁷ Formerly st. s. Henry A. Crawford.
⁸ Formerly (a st. s. Port Chester.
⁹ Formerly (a st. s. Richard F. Young.
¹⁰ Formerly st. s. John Harlin.

¹¹ Formerly (a st. y. Dashaway.
¹² (b st. s. Sentinel.
¹³ Formerly st. s. S. C. Reynolds.
¹⁴ Formerly st. s. J. E. Randerson.
¹⁵ Formerly st. s. Robert White.

MERCHANT STEAM VESSELS OF THE UNITED STATES—Continued.

Official No.	Signal letters.	Rig.	Name of vessel.	Gross tonnage.	Net tonnage.	Length.	Breadth.	Depth.	Service.	Crew.	Indicated horsepower.	When built.	Where built.	Home port (where permanent document issues).
77407		St. s.	JOHN W. GATES.....	5,040	4,440	Feet. 478.0	Feet. 52.0	Feet. 30.0	Frt.	25	1,500	1900	Lorain, Ohio.....	Duluth, Minn.
76896		St. s.	JOHN W. MOORE.....	1,001	1,689	246.0	40.0	21.0	Frt.	17	775	1890	Toledo, Ohio.....	Cleveland, Ohio.
109458		St. s.	John Chester Morrison.....	48	24	70.4	16.9	7.5	Tow.	3	1897	South Rondout, N. Y.	Rockland, Me.
77139		St. s.	John Tway Brusstar.....	107	77	105.0	19.5	8.5	Ovs.	7	200	1894	Baltimore, Md.	Reedville, Va.
77420		St. s.	JOHNSTOWN.....	225	63	88.0	22.0	12.2	Tow.	5	650	1900	Wilmington, Del.	New York, N. Y.
77440		St. s.	Jones.....	29	11	43.4	11.2	5.3	Wat.	3	1900	Charleston, S. O.	Charleston, S. O.
76578		St. p.	Joppa.....	607	483	190.0	31.1	0.0	Pas.	31	400	1885	Wilmington, Del.	Baltimore, Md.
77473		St. s.	Joppato.....	28	18	65.4	15.0	6.0	Fsh.	7	1901	Newburyport, Mass.	Gloucester, Mass.
77601		St. s.	Jordan.....	90	61	70.4	17.3	6.2	Pas.	5	1901	Portland, Ore.	Astoria, Ore.
76245		St. s.	José Trombly.....	10	11	50.5	12.0	4.2	Fsh.	4	1881	Sebewaing, Mich.	Port Huron, Mich.
140994		St. s.	Joseph.....	38	25	57.5	16.2	6.8	Tow.	3	1838	Tottenville, N. Y.	Philadelphia, Pa.
300433		St. o.	Joseph Bisso.....	110	110	113.0	25.0	0.0	Frt.	7	275	1903	Patterson, La.	New Orleans, La.
204631		St. s.	Joseph Block.....	6,460	4,933	649.0	56.0	26.5	Frt.	20	2,000	1907	Bay City, Mich.	Chicago, Ill.
77431		St. p.	Joseph Kellogg.....	462	342	139.2	26.5	7.2	Pas.	11	1900	Portland, Ore.	Portland, Ore.
206160		St. s.	Joseph MEDILL.....	309	30	104.0	23.2	10.0	Frb.	17	1,320	1908	Manitowoc, Wis.	Chicago, Ill.
211591	LDFP	St. s.	Joseph O'Riordan.....	99	60	81.1	20.0	9.9	Pas.	9	225	1893	Boston, Mass.	Boston, Mass.
76810		St. s.	Joseph Peano, sr.....	80	43	82.2	21.0	8.0	Tow.	9	1888	Tottenville, N. Y.	New York, N. Y.
76908		St. s.	Joseph Rathborne.....	51	25	62.1	15.5	6.5	Tow.	7	1890	New Orleans, La.	Guilford, Miss.
212208		St. s.	Joseph Seep.....	72	11	62.0	18.7	9.0	Tow.	5	300	1914	Greenport, N. Y.	Pittsburgh, Pa.
202825		St. s.	JOSEPH BELLWOOD.....	0,741	5,269	625.0	55.0	31.0	Frt.	20	1,600	1906	Lorain, Ohio.....	Cleveland, Ohio.
201047	KTDW	St. s.	Joseph Wharton.....	245	101	126.0	22.3	9.8	Fsh.	26	335	1904	Wilmington, Del.	Reedville, Va.
207422		St. s.	JOSEPH WOOD.....	6,360	4,921	604.0	54.0	30.0	Frt.	20	1,760	1910	Lorain, Ohio.....	Cleveland, Ohio.
110029		St. s.	Joseph F. Hellows.....	315	153	160.0	23.0	11.3	Fsh.	29	760	1912	Pocomoke City, Md.	Reedville, Va.
202635		St. s.	JOSEPH G. BUTLER, JR.....	0,588	5,174	625.0	55.0	31.0	Frt.	23	1,760	1905	Lorain, Ohio.....	Cleveland, Ohio.
140180		St. s.	Joseph H. Davis.....	130	64	105.2	19.6	8.7	Fsh.	5	1870	Danvers, Va.	Reedville, Va.
211545		St. s.	Joseph J. O'Irlen.....	32	21	48.6	16.8	6.3	Two.	4	200	1913	Tottenville, N. Y.	New York, N. Y.
77284		St. p.	JOSEPH J. O'DONOHUE.....	901	568	174.4	35.0	13.0	Fer.	6	650	1898	Chester, Pa.....	Do.
77375		St. s.	Joseph M. Clark.....	93	63	80.2	20.7	9.3	Tow.	7	1899	Baltimore, Md.	Norfolk, Va.
201977		St. s.	Jos. F. Stout.....	29	29	63.0	15.2	6.7	Fsh.	3	50	1908	Sandusky, Ohio.....	Sandusky, Ohio.
201493	KTLN	St. s.	JOSEPH W. FORDNEY.....	3,667	2,297	344.5	48.0	31.0	Frt.	30	2,100	1901	Newcastle, England	New York, N. Y.
77359		St. s.	Joseph W. Ross.....	27	18	49.1	15.4	6.5	Tow.	2	1890	East Boston, Mass.	Boston, Mass.
76299		St. s.	Josephico.....	59	39	69.0	21.0	6.2	Pas.	8	100	1885	Stratford, Conn.	Bridgport, Conn.
77385	KPOM	St. s.	JOSEPHINE.....	074	557	215.0	30.2	10.0	Wat.	44	3,200	1890	Philadelphia, Pa.	Philadelphia, Pa.
77513		St. s.	Josephine.....	33	12	53.0	14.4	3.0	Tow.	3	1901	Mount Pleasant, S. O.	Charleston, S. O.
130743	KNCH	St. y.	Josephine.....	52	35	99.2	17.7	7.0	Yet.	6	1837	Bristol, R. I.	Capo Vincent, N. Y.
202044		St. p.	JOSEPHINE.....	40	25	50.0	17.0	9.0	Tow.	4	1905	Manitowoc, Wis.	Marquette, Mich.
75902		St. p.	Josh Cook.....	384	384	165.0	30.0	5.0	Tow.	22	1876	Pittsburgh, Pa.	St. Louis, Mo.
76782		St. s.	Joshua Lovett.....	169	84	111.2	22.0	11.0	Tow.	10	450	1888	Boston, Mass.	New York, N. Y.
203473		St. s.	JOSHUA W. RHODES.....	4,871	3,580	420.0	52.0	28.0	Frt.	21	1,470	1900	Lorain, Ohio.....	Cleveland, Ohio.
204720		St. s.	JOSEPH G. MUNRO.....	0,071	5,482	630.0	55.2	32.0	Frt.	21	1,800	1907	Ecorse, Mich.	Buffalo, N. Y.
76974		St. s.	JOSEPH.....	73	73	65.0	25.0	0.0	Frt.	11	1801	Jeffersonville, Ind.	New Orleans, La.
205161		St. s.	Joslo.....	81	50	85.3	24.5	5.2	Pas.	11	90	1908	Madisonville, La.	Do.
76569		St. p.	Joslo I. K.....	27	27	71.5	14.6	3.6	Fer.	3	1884	Chamberlain, S. Dak.	Pombina, N. Dak.
204200		St. y.	JOYANCE.....	119	80	131.3	10.0	8.2	Yet.	12	1907	New York, N. Y.	New York, N. Y.
66324	KWDV	St. y.	Juanita.....	109	74	118.0	16.0	0.3	Yet.	11	430	1890	Nyack, N. Y.	New York, N. Y.
203640	KMPV	St. s.	Juanita B.....	27	19	60.0	13.7	7.0	Yet.	3	25	1909	Lenora, Wash.	Seattle, Wash.
201657		St. s.	Juanita.....	19	11	46.2	15.0	4.2	Tow.	2	12	1905	Drummond, Mich.	Marquette, Mich.
77364		St. s.	Julia.....	10	11	60.7	12.3	4.5	Pas.	2	1890	Weymouth, Mass.	Rockland, Me.
77524		St. y.	Julia.....	41	23	68.8	12.0	7.0	Yet.	4	1902	New York, N. Y.	New York, N. Y.
207359	LHKP	St. y.	Julia.....	44	20	63.3	14.0	7.2	Yet.	2	200	1910	Boston, Mass.	Boston, Mass.
77390		St. y.	Julia B.....	23	17	70.0	8.4	8.0	Yet.	0	1899	Stillwater, Minn.	St. Paul, Minn.
201790		St. s.	Julia B.....	95	65	71.5	19.0	4.0	Pas.	4	110	1907	Astoria, Ore.	Astoria, Ore.
200169		St. p.	Julia B.....	835	511	158.7	38.0	6.0	Frt.	28	800	1908	Seattle, Wash.	St. Michael Alaska.
150583		St. s.	Julia Safford.....	05	04	110.0	23.0	6.6	Fer.	4	250	1892	Rondout, N. Y.	Albany, N. Y.
76400		St. s.	Julia A. Bratnard.....	16	15	64.5	12.2	0.0	Tow.	2	1872	Albany, N. Y.	Do.
105359		St. s.	Julia C. Flannery.....	37	25	66.8	10.0	7.1	Mec.	3	1874	New York, N. Y.
77076		St. s.	Julia C. Hainnell.....	104	19	55.2	14.5	0.0	Fsh.	5	1893	Manitowoc, Wis.	Milwaukee, Wis.
66640		St. s.	JULIA C. MORAN.....	101	111	91.0	22.0	9.4	Tow.	10	1,600	1902	Philadelphia, Pa.	New York, N. Y.
77230		St. s.	Julian J. Fleetwood.....	42	42	60.0	14.6	0.5	Tow.	7	1909	Philadelphia, Pa.	Philadelphia, Pa.
210773		St. p.	JULIA S. WASH.....	570	490	169.0	50.0	7.0	Fer.	7	1,000	1912	Jeffersonville, Ind.	St. Louis, Mo.
77035		St. p.	Julietta.....	132	78	95.0	23.1	7.5	Pas.	8	115	1892	Bath, Me.	Portsmouth, N. H.
85780		St. s.	Julietta.....	23	10	69.2	10.8	5.0	Pas.	3	1883	Oswego, N. Y.	New York, N. Y.
77160		St. s.	Julietta W. Murray.....	50	28	60.0	17.0	6.7	Tow.	5	1894	Portsmouth, Va.	Norfolk, Va.
77089		St. s.	Julius Elbert.....	42	21	60.0	15.0	5.0	Tow.	7	1893	Biloxi, Miss.	New Orleans, La.
202152		St. p.	Julius F. Silber.....	69	69	101.8	21.3	3.7	Pas.	20	1905	Hermann, Mo.	Kansas City, Mo.
207687		St. s.	June.....	23	10	51.0	14.5	0.0	Pas.	4	85	1910	Chenega, Alaska	Cordova, Alaska.
76685		St. s.	Junata.....	111	65	91.0	20.5	0.5	Tow.	6	200	1874	Brooklyn, N. Y.	New York, N. Y.
77274	KNFH	St. s.	JUNATA.....	3,465	2,537	310.0	42.0	16.0	Pas.	44	2,600	1907	Wilmington, Del.	Baltimore, Md.
77413		St. p.	JUNATA.....	160	95	130.3	24.0	4.0	Tow.	14	1900	Elizabeth, Pa.	Pittsburgh, Pa.
201768		St. s.	JUNATA.....	4,333	2,610	346.0	45.0	28.0	Pas.	44	3,000	1905	Cleveland, Ohio.....	Erie, Pa.

1 Formerly U. S. Eng. st. s. A. A. Humphreys.

2 Formerly U. S. Eng. st. s. Atlantic.

3 Formerly st. s. (a) Loreto K.

4 Formerly st. s. Mary Melvaine.

5 Formerly st. s. Arthur H. Hawgood.

6 Formerly st. s. Lizzie Wymen.

7 Formerly U. S. Eng. st. s. Beaumont.

8 Formerly U. S. Eng. st. s. Belmont.

9 Formerly U. S. Eng. st. s. Irene.

10 Formerly st. y. Cavalier.

11 Formerly st. y. Illawatha.

12 Formerly st. s. Pilot.

13 Formerly st. s. Alexander Barkley.

14 Formerly st. s. Harry G. Runkle.

15 Formerly George H. Hasleton.

MERCHANT STEAM VESSELS OF THE UNITED STATES--Continued.

Official No.	Signal letters.	Htg.	Name of vessel.	Gross tonnage.	Net tonnage.	Length.	Breadth.	Depth.	Service.	Crew.	Indicated horsepower.	When built.	Where built.	Homo port (where permanent document issues).
207997		St. s.	Juninta	14	9	59.9	8.7	4.8	Pas.	2	84	1893	Detroit, Mich.	Marquette, Mich.
77394		*St. p.	Junior	33	33	69.3	16.7	5.4	Tow.	7	1899	Kansas City, Mo.	St. Joseph, Mo.
203270		St. s.	Juniper	339	310	135.0	33.8	10.4	Msc.	9	1896	Sturgeon Bay, Wis.	Cleveland, Ohio.
75496		St. s.	Juniper	23	11	50.9	13.8	4.5	Tow.	6	1873	Norfolk, Va.	Norfolk, Va.
75872		St. s.	Junio	62	31	81.0	17.6	7.2	Tow.	9	1870	Camden, N. J.	Savannah, Ga.
76024		St. s.	Junio	84	42	78.5	18.1	9.3	Tow.	7	1878do.....	Philadelphia, Pa.
76047		St. s.	Junio	80	40	83.5	18.4	8.5	Pas.	0	1879do.....	New Orleans, La.
76131		St. s.	Junio	28	14	58.3	13.1	6.6	Msc.	2	1880	Bath, Me.	Bath, Me.
136428		St. s.	Junio	75	37	74.0	18.5	8.9	Pas.	9	300	1894	Boston, Mass.	Boston, Mass.
203054		St. s.	Junio	32	20	60.8	14.2	5.3	Pas.	2	1906	Marshfield, Ore.	Coos Bay, Ore.
77459		St. s.	Jupiter	3,719	2,769	340.0	48.0	28.0	Frt.	20	1,450	1901	Lorain, Ohio.	Cleveland, Ohio.
207631		St. s.	Jupiter	29	17	61.5	16.5	7.5	Fsh.	6	1910	Erie, Pa.	Erie, Pa.
K.														
213010		*St. p.	K. L. Ames	184	158	119.0	20.8	5.4	Fsh.	3	275	1915	Seattle, Wash.	Seattle, Wash.
207685		*St. p.	K & L	36	30	68.0	18.6	4.0	Per.	0	170	1910	Mayesville, Ky.	Louisville, Ky.
14408		St. p.	Kaaterakili	1,301	855	272.0	33.0	9.8	Pas.	37	1882	Athens, N. Y.	Albany, N. Y.
201174		St. p.	Kabekona	148	93	110.2	22.5	4.0	Pas.	5	200	1907	Stillwater, Minn.	St. Paul, Minn.
161082	KMQV	St. s.	Kadlak	114	55	100.0	22.5	9.7	Frt.	27	350	1896	Alameda, Cal.	San Francisco, Cal.
161149		St. s.	Kaena	35	24	61.5	16.0	6.0	Frt.	2	1878	San Francisco, Cal.	Honolulu, Hawaii.
161133	KPNF	St. s.	Kalibani	384	243	140.5	30.0	12.0	Frt.	34	325	1896	Alameda, Cal.	Do.
96334	KRTJ	St. y.	KAJERUNA	147	107	131.2	17.0	10.3	Yot.	11	1902	Brooklyn, N. Y.	New York, N. Y.
161107	KNLP	St. y.	Kaleda	79	47	90.4	15.4	8.3	Yot.	12	1898	Boston, Mass.	Buffalo, N. Y.
206874		*St. y.	Kalltan	195	195	135.0	32.0	4.5	Yot.	12	300	1909	Rock Island, Ill.	Rock Island, Ill.
14429		St. y.	Kalkuska	670	555	178.0	33.8	15.5	Frt.	13	585	1884	St. Clair, Mich.	Chicago, Ill.
161037		St. y.	Kalolala	42	21	80.0	14.0	10.1	Yot.	7	1893	Bristol, R. I.	New Orleans, La.
200853		St. s.	Kamishak	21	8	54.5	14.5	5.3	Tow.	2	80	1904	Alameda, Cal.	San Francisco, Cal.
211001	LOTF	St. s.	KANAK	234	121	110.8	25.4	0.8	Tow.	8	275	1913do.....	Do.
161038		*St. p.	Kanawha	429	429	180.0	35.2	5.2	Pas.	29	414	1890	Ironton, Ohio.	Wheeling, W. Va.
161123	KPDW	St. y.	KANAWIA	475	323	203.4	24.4	14.8	Yot.	31	3,200	1899	New York, N. Y.	New London, Conn.
161199	KRNQ	St. s.	KANAWIA	2,182	1,906	243.5	43.4	23.5	Frt.	27	900	1902	Port Huron, Mich.	Belfast, Mo.
93145	KBFP	St. s.	KANSAS	7,013	5,131	491.0	53.3	24.0	Frt.	89	1902	Camden, N. J.	New York, N. Y.
5848		St. s.	Kansas	835	588	185.5	33.3	12.0	Pas.	45	750	1870	Cleveland, Ohio.	Chicago, Ill.
14488	KORV	St. s.	Kansas City	3,079	2,163	327.0	45.0	18.8	Pas.	70	4,000	1889	Chesler, Pa.	San Francisco, Cal.
14427	KOLB	St. s.	Karluk	321	247	125.0	27.0	14.2	Whl.	4	150	1884	Bonola, Cal.	New York, N. Y.
161143		St. y.	Karna	98	10	78.3	12.3	8.0	Yot.	4	1900	Odenburg, N. Y.	Ogdenburg, N. Y.
161078		St. s.	KATAIDIN	1,350	1,103	239.1	38.0	14.0	Frt.	21	1,250	1895	West Bay City, Mich.	New York, N. Y.
161130		St. s.	Katahdin	44	23	63.0	17.0	8.3	Tow.	5	1899	Seattle, Wash.	Seattle, Wash.
204225	KVNW	*St. s.	KATAHDIN	2,690	2,155	275.0	40.1	19.5	Frt.	27	5,000	1906	Philadelphia, Pa.	New York, N. Y.
210502		*St. p.	Kato	15	15	64.0	18.6	3.7	Pas.	1	15	1912	St. Louis, Mo.	Vicksburg, Miss.
161116		St. p.	KATE ADAMS	595	555	240.0	40.0	6.0	Pas.	30	1,250	1898	Jeffersonville, Ind.	Memphis, Tenn.
161021		St. s.	Kate Buckley	21	10	47.0	13.4	0.0	Tow.	7	1891	Brooklyn, N. Y.	New York, N. Y.
14467		St. s.	Kate Cannon	50	25	63.7	18.7	7.9	Tow.	10	1887	Norfolk, Va.	Savannah, Ga.
14374		St. s.	Kate Jones	122	01	102.5	20.0	10.0	Tow.	7	1870	Camden, N. J.	Toledo, Ohio.
14040		St. s.	Kate Williams	164	110	112.0	20.0	0.8	Tow.	8	300	1862	Cleveland, Ohio.	Marquette, Mich.
14401		St. s.	Kato O. Stevens	101	52	85.0	25.5	0.8	Oys.	9	215	1887	Stratford, Conn.	Bridgeport, Conn.
145319		St. s.	Katharine	10	7	47.2	10.0	4.0	Tow.	2	1893	Shelton, Conn.	New York, N. Y.
161218		St. s.	Katharine	19	13	58.8	14.4	5.3	Mso.	5	1902	Branton, Mass.	Brashear, La.
203703		St. s.	Katharine G.	45	21	64.0	16.3	0.0	Pas.	0	140	1906	Georgetown, S. C.	Jacksonville, Fla.
161201		St. s.	Katharine	44	30	78.0	18.0	8.0	Pow.	8	1902	Orange, Tex.	Port Arthur, Tex.
205002	KWNH	St. s.	Katharine	531	293	160.4	36.0	12.5	Frt.	18	1908	Fairhaven, Cal.	San Francisco, Cal.
206613		*St. p.	Katharine	89	01	105.1	21.8	4.3	Frt.	0	160	1909	Augusta, Ga.	Savannah, Ga.
205218		*St. p.	Katherine	73	73	117.7	21.0	4.0	Tow.	5	95	1910	Guild, Tenn.	Pittsburgh, Pa.
160143		St. s.	Kathryn	35	17	60.0	15.4	0.4	Tow.	3	1875	Philadelphia, Pa.	Philadelphia, Pa.
161037		St. s.	Kathryn	84	57	77.9	20.0	0.2	Tow.	4	1890	Tottenville, N. Y.	New York, N. Y.
161033		St. s.	Kato	89	45	80.3	20.0	0.0	Tow.	4	1892	Baltimore, Md.	Norfolk, Va.
205931		*St. p.	Kato O.	85	81	101.5	21.0	4.0	Frt.	8	1908	Dublin, Ga.	Brunswick, Ga.
14345		St. s.	Kato Cook	39	10	57.5	15.2	5.8	Tow.	3	1876	Parkhurst, Ore.	Coos Bay, Ore.
205299		St. s.	Kato Harrison	9	0	32.5	10.3	3.3	Tow.	4	15	1903	Green Bay, Wis.	Milwaukee, Wis.
14118		St. s.	Kato Voigt	18	0	50.0	13.0	6.5	Tow.	2	1883	Wilmington, Del.	Philadelphia, Pa.
161011		St. y.	Katina	20	10	73.0	19.0	4.0	Yot.	5	1909	Bristol, R. I.	New York, N. Y.
211417		St. y.	Katrina	31	18	61.3	14.4	5.3	Yot.	1	150	1902do.....	New York, N. Y.
14105		St. y.	Katy	93	42	70.0	18.4	8.5	Tow.	7	1868	San Francisco, Cal.	Seattle, Wash.
130127		St. p.	Keansburg	498	259	173.5	29.1	0.0	Pas.	7	1,000	1878	Chelsea, Mass.	Perth Amboy, N. J.
161055		St. s.	Keansargo	16	8	55.0	12.0	0.0	Fsh.	4	1891	Boston, Mass.	Boothbay, Me.
161061		St. s.	KEANSARGE	3,092	2,721	328.0	44.2	23.0	Frt.	20	1,500	1894	Chicago, Ill.	Duluth, Minn.
136156	KQUH	St. s.	Ke Au Hou	263	192	117.5	28.5	0.0	Pas.	30	198	1891	Port Blakely, Wash.	Honolulu, Hawaii.
161222		St. s.	Keoughtan	50	20	74.0	20.0	5.3	Oys.	0	1903	Pocomoke City, Md.	Newport News, Va.
212391		St. s.	KELLEY ISLAND	881	414	155.0	38.0	11.0	Frt.	13	924	1914	Lorain, Ohio.	Sandusky, Ohio.
203494	KVNQ	St. y.	KEBITOU	185	100	123.4	20.0	10.7	Yct.	15	600	1901	Boston, Mass.	New York, N. Y.
135918		St. s.	Kelpio	43	26	72.5	20.2	5.2	Pas.	4	1874	Salisbury, Mass.	Fall River, Mass.

1 Formerly at. s. Erastus Baldwin.
 2 Formerly Hawaiian st. s. Kaena.
 3 Formerly st. y. (a) Hanell.
 4 Formerly st. y. (b) Beaulieu.
 5 Formerly st. s. Massachusetts.
 6 Formerly st. s. (a) Chumplin.
 7 Formerly at. s. (b) City of Charlevoix.

(a) at. s. Kate Jones.
 (b) U. S. S. Beaulieu.
 (c) U. S. Q. M. D. General Ayres.
 1 Formerly at. s. Theo.
 2 Formerly st. s. Ivanhoe.
 3 Formerly U. S. S. Katy.

4 Formerly st. p. Nantasket.
 5 Formerly (a) schooner Eyas.
 6 Formerly (b) Hawaiian st. s. Ke Au Hou.
 7 Formerly st. s. Everett.
 8 Composite.

MERCHANT STEAM VESSELS OF THE UNITED STATES—Continued.

Official No.	Signal letters.	Rtg.	Name of vessel.	Gross tonnage.	Net tonnage.	Length.	Breadth.	Depth.	Service.	Crew.	Indicated horsepower.	When built.	Where built.	Home port (where permanent document issues).	
						<i>Feet.</i>	<i>Feet.</i>	<i>Feet.</i>							
80440		St. s.	Kemp.....	49	24	68.5	17.0	7.0	Tow.	0	1873	New Baltimore, N. Y.	Portland, Me.	
202304		St. s.	1 Kenmore.....	118	80	101.5	20.8	9.4	Tow.	8	350	1905	Baltimore, Md.	Philadelphia, Pa.	
101178	KQTW	St. s.	2 KENNEBEC.....	2,183	1,013	243.5	43.2	24.0	Frt.	24	900	1901	Port Huron, Mich.	New York, N. Y.	
211348		St. s.	3 Kenneth L. McNeal.....	331	104	146.7	21.0	11.4	Fsh.	30	700	1913	Solomons, Md.	Reedville, Va.	
210162		St. s.	4 KENOSIA.....	72	38	68.7	17.0	11.0	Tow.	4	330	1912	Cleveland, Ohio.	Duluth, Minn.	
200203		St. s.	5 KENSINGTON.....	3,782	3,130	370.8	50.2	24.2	Frt.	24	1,000	1903	Toledo, Ohio.	Buffalo, N. Y.	
208320		St. s.	6 Kensington.....	78	53	73.0	19.9	8.3	Frt.	6	150	1911	West New Brighton, N. Y.	Philadelphia, Pa.	
212570	LDPO	St. s.	7 KENTIA.....	4,682	3,020	400.0	60.0	27.2	Frt.	38	2,450	1903	Port Glasgow, Scotland.	New York, N. Y.	
207489	LBMV	St. s.	8 KENTUCKIAN.....	6,606	4,016	414.5	63.7	28.0	Pas.	40	2,000	1010	Sparrows Point, Md.	New York, N. Y.	
109300		St. s.	9 Kentucky.....	80	43	77.1	10.4	13.0	Tow.	5	1881	Chicago, Ill.	Buffalo, N. Y.	
201444		*St. p.	10 Kentucky.....	191	191	176.0	33.0	5.0	Pas.	5	50	1904	Jeffersonville, Ind.	St. Louis, Mo.	
204789		*St. p.	11 Kentucky.....	378	378	183.0	33.0	5.0	Pas.	20	155	1907	Madison, Ind.	Louisville, Ky.	
204670		*St. p.	12 Keokuk.....	111	111	138.0	30.0	4.0	Pas.	8	300	1907	Yabasha, Minn.	Des Moines, Iowa.	
116162		St. s.	13 Keros.....	21	9	45.0	14.3	4.7	Tow.	4	1887	East Portland, Ore.	Seattle, Wash.	
161119	KNWB	St. s.	14 KERSIAW.....	2,599	1,767	274.0	42.0	16.2	Pas.	40	3,100	1899	Wilmington, Del.	Baltimore, Md.	
161027		St. y.	15 Kestrel.....	21	14	50.0	12.3	5.2	Yct.	2	1892	Charlestown, Mass.	Rouses Point, N. Y.	
161165		St. s.	16 Kowaunee.....	133	67	95.0	24.0	8.4	Pas.	4	90	1900	Kewaunee, Wis.	Port Huron, Mich.	
90288	JKNG	St. p.	17 Koyport.....	515	363	171.2	23.0	9.4	Pas.	15	724	1871	Brooklyn, N. Y.	Perth Amboy, N. J.	
205598		St. s.	18 KEYPORT.....	405	310	99.8	30.1	12.3	Frt.	4	250	1908	Wilmington, Del.	New York, N. Y.	
161014		St. s.	19 KEYSTONE.....	94	54	87.5	10.0	11.0	Tow.	8	1891	Buffalo, N. Y.	Chicago, Ill.	
161016		St. s.	20 Keystone.....	21	14	55.6	11.3	5.6	Pas.	2	1891	St. Leonards Creek, Md.	Baltimore, Md.	
161046		St. s.	21 Keystone.....	21	13	53.3	10.0	5.0	Pas.	5	0	1893	Rock, N. Y.	Portland, Mo.
161214		St. s.	22 Keystone.....	18	13	58.5	14.0	5.2	Fsh.	4	40	1902	Erie, Pa.	Erie, Pa.	
14478		St. s.	23 Kiekmull.....	59	20	52.5	17.4	4.7	Oys.	6	40	1888	Noank, Conn.	Providence, R. I.	
209401	LCGD	St. s.	24 KILAUEA.....	1,338	800	240.0	30.1	17.0	Frt.	45	2,000	1911	San Francisco, Cal.	Honolulu, Hawaii.	
200393		St. s.	25 Kimball.....	23	16	67.0	14.1	5.6	Pas.	0	1903	Sarantou, Miss.	Mobile, Ala.	
212117		*St. p.	26 Kimball.....	88	58	97.0	32.2	3.0	Pas.	0	150	1914	Arkansas City, Ark.	St. Louis, Mo.	
161157	KQBP	St. s.	27 Kinau.....	975	773	105.0	33.0	16.0	Pas.	64	650	1883	Philadelphia, Pa.	Honolulu, Hawaii.	
107755		St. s.	28 Kin Davo.....	98	67	80.4	20.4	7.0	Frt.	4	1902	Saugateuk, Mich.	Milwaukee, Wis.	
205668		St. s.	29 Kluettlo.....	91	55	70.0	21.0	9.0	Frt.	8	1908	Noank, Conn.	New York, N. Y.	
70900		St. s.	30 Kingston.....	48	32	50.5	10.5	5.4	Frt.	4	1893	Norwalk, Fla.	Albany, N. Y.	
161039		St. s.	31 King Philip.....	270	197	138.3	23.3	8.0	Pas.	10	600	1893	Both, Me.	Boston, Mass.	
14259		St. s.	32 Kingfisher.....	103	70	98.3	15.9	9.6	Fsh.	26	1872	Bristol, N. I.	Reedville, Va.	
161141		St. s.	33 Kingfisher.....	21	7	45.0	13.0	4.5	Tow.	2	1900	San Francisco, Cal.	Seattle, Wash.	
161017	KRWG	St. s.	34 KINGFISHER.....	263	141	130.0	24.0	14.5	Tow.	4	530	1902	Newburgh, N. Y.	Portland, Mo.	
14420	KIQV	St. p.	35 Kingston.....	1,064	813	193.5	36.0	13.3	Fer.	7	800	1883	Newburgh, N. Y.	New York, N. Y.	
157407		St. s.	36 Kingston.....	1,071	110	81.0	21.5	6.7	Fer.	5	30	1901	Tacoma, Wash.	Seattle, Wash.	
161108		St. s.	37 Kingston.....	72	53	74.7	22.8	7.2	Fsh.	5	125	1902	Kennebunk Port, Mo.	Providence, R. I.	
201032		*St. p.	38 Kinsler.....	62	52	61.6	22.8	3.9	Tow.	8	1905	Dubuque, Iowa.	St. Louis, Mo.	
161125	KRTD	St. y.	39 Kismet.....	140	71	117.0	18.5	11.0	Yct.	12	700	1899	Wilmington, Del.	New York, N. Y.	
203160		St. s.	40 Kiteap.....	105	123	127.5	22.0	7.6	Pas.	11	750	1906	Portland, Ore.	Seattle, Wash.	
161161		St. p.	41 Kittery.....	139	87	83.6	30.6	9.1	Fer.	5	230	1900	Kennebunk Port, Mo.	Portsmouth, N. H.	
161209		St. s.	42 Kittle Downs.....	20	14	63.0	12.4	4.4	Fsh.	2	1902	Buffalo, N. Y.	Buffalo, N. Y.	
161001		St. s.	43 Kittle Downs.....	34	16	63.2	16.4	6.1	Tow.	4	150	1890	Ashtabula, Ohio.	Cleveland, Ohio.	
25516		St. p.	44 Kitley Knight.....	236	106	136.0	22.0	6.0	Pas.	20	312	1860	Greenpoint, N. Y.	Baltimore, Md.	
206301	LHGP	St. s.	45 Klamath.....	1,083	662	207.5	41.0	16.4	Pas.	33	1909	Fairhaven, Cal.	San Francisco, Cal.	
205787		St. s.	46 Kiliyam.....	125	65	59.0	22.0	9.0	Tow.	4	300	1903	Hendon, Ore.	Cosco Bay, Ore.	
161100		St. s.	47 Klondike.....	30	25	56.5	16.4	7.2	Tow.	6	1894	Tuckerton, Pa.	Key West, Fla.	
101073		*St. p.	48 Klondike.....	73	73	110.5	20.3	4.0	Pas.	10	1891	Marquette, Ohio.	Cincinnati, Ohio.	
101114		*St. p.	49 Klondyke.....	406	242	120.8	27.5	5.8	Pas.	12	100	1899	Dutch Harbor, Alaska.	St. Michael, Alaska.	
03336	KRMB	St. y.	50 KLOTAWAH.....	88	50	96.7	16.6	7.7	Yct.	7	1902	New York, N. Y.	Washington, D. C.	
14292		St. s.	51 Knickerbocker.....	123	61	103.2	23.0	9.4	Tow.	7	500	1873	Philadelphia, Pa.	Albany, N. Y.	
203772	KVSM	St. s.	52 Knickerbocker.....	104	102	130.0	32.0	10.0	Frt.	0	1907	Noank, Conn.	New York, N. Y.	
14495		St. s.	53 Knight Templar.....	38	10	62.1	16.7	7.4	Tow.	4	1890	Milwaukee, Wis.	Milwaukee, Wis.	
201387		St. s.	54 Knuto Nelson.....	40	27	72.0	14.3	5.0	Pas.	7	1904	Warroad, Minn.	Duluth, Minn.	
209709	LCIF	St. s.	55 KODIAK.....	140	69	100.0	19.2	12.4	Whl.	0	375	1912	Seattle, Wash.	St. Paul, Minn.	
209228		St. s.	56 Kogginging.....	16	0	40.0	11.0	4.4	Fsh.	3	50	1901	Alameda, Cal.	Unalaska, Alaska.	
14470		St. s.	57 Komuk.....	49	27	72.0	17.5	6.7	Tow.	0	1888	Newburgh, N. Y.	Jacksonville, Fla.	
115769		St. s.	58 Konga.....	672	482	215.0	31.0	20.2	Frt.	12	450	1891	Bay City, Mich.	Buffalo, N. Y.	
161106	KRNC	St. s.	59 KOREA.....	11,276	6,659	551.7	63.2	21.8	Pas.	282	18,000	1902	Newport News, Va.	New York, N. Y.	
161106		*St. p.	60 Kotzebue.....	30	28	47.7	15.5	3.5	Tow.	4	40	1893	Sausalito, Cal.	Nome, Alaska.	
161208	KHSC	St. s.	61 KROON.....	12,800	7,789	530.0	30.2	21.3	Pas.	257	0,200	1902	Philadelphia, Pa.	Union, N. Y.	
207780	LHPP	St. s.	62 KULSHAN.....	926	673	170.3	30.0	20.7	Pas.	24	1,250	1910	Seattle, Wash.	Seattle, Wash.	
161140	KPSM	St. s.	63 KYCHAK.....	1,063	610	200.2	35.5	16.0	Pas.	23	1,000	1900	Portland, Ore.	San Francisco, Cal.	
201151		St. y.	64 Kwaslud.....	67	46	92.0	16.5	8.0	Yct.	2	200	1904	Toledo, Ohio.	Chicago, Ill.	
L.															
110618		St. s.	L. Brethead.....	32	10	61.6	16.2	7.6	Tow.	0	1883	Toledo, Ohio.	Milwaukee, Wis.	
141582		*St. p.	L. McNeill.....	145	71	93.3	22.2	5.7	Pas.	14	75	1890	Jacksonville, Fla.	Jacksonville, Fla.	
200158		St. s.	L. Horeoe.....	117	75	85.5	22.0	6.0	Frt.	10	1903	Hoquiam, Wash.	Empire, Ore.	
201031		St. s.	L. A. B.....	14	10	40.0	12.1	4.7	Pas.	1	1905	Perth Amboy, N. J.	New York, N. Y.	

1 Formerly st. s. Wm. Kemp.
 2 Formerly st. s. Active.
 3 Formerly British st. s. Kentia.
 4 Formerly st. s. Alpha.
 5 Formerly st. s. San Juan.
 6 Formerly st. p. Murtius Vineyard.
 7 Formerly Hawaiian st. s. Kihau.

8 Formerly st. s. Adde Wade.
 9 Formerly st. s. Henry O. Crow.
 10 Formerly (as st. s. Jeanette,
 11 Formerly st. s. Morris Block.
 12 Formerly st. s. DeSance.
 13 Formerly *st. p. May Stewart.
 14 Formerly st. p. Van Corlear the Trumpeter.

15 Formerly *st. p. Vesper.
 16 Formerly st. y. Margaret.
 17 Formerly st. s. (a) Saginaw Valley.
 18 Formerly st. s. (b) Mordion.
 19 Formerly st. y. Manzanito.

MERCHANT STEAM VESSELS OF THE UNITED STATES—Continued.

Official No.	Signal letters.	Rig.	Name of vessel.	Gross tonnage.	Net tonnage.	Length.	Breadth.	Depth.	Service.	Crew.	Indicated horsepower.	When built.	Where built.	Home port (where permanent document issues).
203321	KVNO	St. s.	L. B. Shaw.....	330	205	162.0	23.2	10.5	Frt.	8	250	1906	Wilmington, Del.....	Newport, R. I.
205129		St. s.	L. O. SABIN.....	98	34	74.0	20.0	11.0	Frt.	13	800	1908	Chicago, Ill.....	Duluth, Minn.
141793		St. s.	L. C. SMITH.....	4,702	3,418	414.0	50.0	29.0	Pas.	23	1,600	1902	West Bay City, Mich.....	Oswego, N. Y.
213131		St. s.	L. C. Ward.....	37	25	61.0	18.5	3.7	Frt.	2	40	1015	Vanceboro, N. C.....	Newbern, N. C.
141349		*St. p.	L. E. PATTON.....	94	92	126.0	24.5	4.5	Tow.	8	1894	Dubuque, Iowa.....	New Orleans, La.
211657		St. s.	D. E. Thompson.....	22	15	60.0	14.3	4.7	Tow.	2	125	1913	Portland, Oreg.....	Portland, Oreg.
209608		*St. p.	L. G. Neal.....	43	43	80.1	22.1	3.3	Tow.	6	40	1912	Des Arc, Ark.....	St. Louis, Mo.
141890		St. s.	L. G. Powell.....	143	121	105.0	27.5	6.0	Drp.	6	100	1903	Marine City, Mich.....	Detroit, Mich.
140541		St. s.	L. H. Cutler.....	30	20	84.0	19.3	3.0	Frt.	4	1882	Switz Creek, N. C.....	Newbern, N. C.
202634		St. s.	L. H. MARRERO.....	143	163	118.0	53.0	7.5	Frt.	9	250	1905	Jeffersonville, Ind.....	New Orleans, La.
116266		St. s.	L. L. Barth.....	683	491	183.0	35.0	13.8	Frt.	14	355	1889	West Bay City, Mich.....	Chicago, Ill.
141326		St. s.	L. P. SMITH.....	73	36	67.0	18.2	9.1	Tow.	5	1894	Cleveland, Ohio.....	Duluth, Minn.
141684		St. p.	L. S. THORNE.....	1,217	1,217	304.0	57.0	7.3	Fer.	20	980	1898	Dubuque, Iowa.....	New York, N. Y.
203252		St. s.	L. T. Brogan.....	55	30	66.5	18.4	10.0	Tow.	0	100	1906	Cleveland, Ohio.....	Millwaukee, Wis.
210720	LCQJ	St. s.	L. V. STODDARD.....	2,306	1,616	246.7	43.8	25.3	Fer.	25	1,250	1912	Toledo, Ohio.....	Boston, Mass.
141847	KSIIJ	St. s.	L. Y. Schermerhorn.....	174	118	98.3	22.7	11.4	Tow.	9	550	1903	Camden, N. J.....	Philadelphia, Pa.
116606		St. s.	L. Edward Illnes.....	982	790	203.0	37.3	14.1	Frt.	15	605	1893	Marine City, Mich.....	Chicago, Ill.
141701		St. s.	L. and L.....	21	10	46.4	15.5	5.1	Frt.	4	1901	Charleston, S. C.....	Charleston, S. C.
76909	KNVT	St. y.	LA BELLE.....	140	70	110.0	18.7	11.2	Yot.	9	450	1889	East Boston, Mass.....	Cleveland, Ohio.
206189		St. s.	LA BELLE.....	0,407	4,870	604.0	54.0	30.0	Fer.	25	1,760	1909	Loran, Ohio.....	Do.
209642		*St. p.	La Conter.....	67	64	65.0	16.8	3.1	Frt.	1	50	1912	La Conter, Wash.....	Seattle, Wash.
157363		St. s.	La Crose.....	81	40	78.0	17.8	5.8	Tow.	1	150	1901	New Orleans, La.....	Newark, N. J.
203654		St. p.	La Florida.....	50	23	75.3	19.6	4.2	Mso.	5	50	1906	Jacksonville, Fla.....	Do.
141050		St. s.	L. A. JAMES.....	1,035	1,596	266.0	38.0	19.0	Frt.	22	735	1890	Cleveland, Ohio.....	Duluth, Minn.
140630	KJFD	St. s.	LACKAWANNA.....	2,015	1,595	260.0	39.2	21.6	Fer.	10	800	1888	Camden, N. J.....	Huffalo, N. Y.
141676	KQJR	St. s.	LACKAWANNA.....	340	231	137.1	25.0	14.7	Tow.	5	600	1900	Camden, N. J.....	New York, N. Y.
202552		St. s.	LACKAWANNA.....	857	583	177.2	39.0	15.8	Fer.	7	1,400	1905	Wilmington, Del.....	Do.
140773		St. s.	Ladoga.....	61	35	98.8	12.7	7.4	Frt.	6	250	1885	Bristol, R. I.....	Do.
141621		St. s.	Lady Bussey.....	12	8	52.0	10.2	4.4	Mso.	2	1897	Ramos, La.....	Brashear, La.
141394		St. s.	Lady Jane.....	21	14	55.4	12.7	5.9	Tow.	5	1895	Charlovoix, Mich.....	New Orleans, La.
140885		St. s.	Lady Winnett.....	141	110	95.4	17.3	8.3	Cnl.	4	120	1887	Lockport, N. Y.....	New York, N. Y.
81471		St. s.	Lafayette.....	42	21	64.4	15.7	6.3	Tow.	6	1894	Buffalo, N. Y.....	Buffalo, N. Y.
141432		St. s.	LAGONDA.....	3,647	3,017	375.6	45.8	23.3	Fer.	19	1,250	1896	West Bay City, Mich.....	Cleveland, Ohio.
141853		*St. p.	Lagunitas.....	767	767	250.0	36.6	10.7	Frt.	9	400	1903	Oakland, Cal.....	San Francisco, Cal.
129420		St. s.	Lakland.....	2,425	1,813	280.0	40.0	20.0	Pas.	30	1,200	1887	Cleveland, Ohio.....	San Francisco, Cal.
3140		St. s.	Lake Fort.....	1,829	1,603	202.2	35.0	15.4	Frt.	20	1880	Wyandotte, Mich.....	Do.
140876		St. s.	Lake Worth.....	21	12	65.0	14.0	3.0	Pas.	4	1887	Jacksonville, Fla.....	Koy West, Fla.
116026		St. s.	LAKEWOOD.....	1,917	1,677	207.0	38.5	15.8	Frt.	20	1884	Wyandotte, Mich.....	Port Huron, Mich.
141723		St. s.	LAKEWOOD.....	1,016	501	200.0	44.0	17.3	Fer.	8	1,500	1901	Wilmington, Del.....	New York, N. Y.
140941	KFGS	St. s.	Lakmo.....	629	404	170.8	38.8	12.6	Frt.	10	360	1888	Port Madison, Wash.....	San Francisco, Cal.
141078		St. s.	Lamberts Point.....	10	6	44.4	9.8	3.0	Tow.	2	1867	Philadelphia, Pa.....	Elizabeth City, N. C.
106040	KBNT	St. s.	Lampasas.....	2,942	2,230	329.0	45.5	21.5	Pas.	4	1,800	1883	Chester, Pa.....	New York, N. Y.
141217		St. p.	LANCASTER.....	910	692	205.4	50.1	10.7	Pas.	30	880	1892	Sparrows Point, Md.....	Baltimore, Md.
141802		St. s.	LANCASTER.....	223	145	92.0	22.0	12.0	Tow.	0	600	1902	Richmond, Va.....	New York, N. Y.
209390		*St. p.	Lancaster.....	48	48	89.0	18.0	3.0	Tow.	3	250	1912	Kingston Mines, Ill.....	Peoria, Ill.
141067		St. s.	Langel Boys.....	387	280	161.0	30.0	11.2	Frt.	13	447	1890	St. Clair, Mich.....	Port Huron, Mich.
209272		St. s.	Lanrios.....	31	21	61.0	13.2	5.8	Fsh.	4	67	1911	Mantolow, Wis.....	Millwaukee, Wis.
141160		St. s.	LANTIAN.....	25	12	67.7	13.3	6.7	Pas.	10	1891	Baltimore, Md.....	Baltimore, Md.
140870		St. s.	Lansing.....	1,611	1,247	251.0	41.4	7.3	Frt.	0	450	1887	Trenton, Mich.....	New London, Conn.
200395	KSVE	St. s.	LANSING.....	4,540	3,428	380.4	47.2	27.6	Trk.	38	1890	Newcastle, England.....	San Francisco, Cal.
141706		St. s.	Lapwing.....	34	23	63.2	15.0	0.3	Pas.	4	1901	Mobile, Ala.....	Mobile, Ala.
141670	KSML	St. s.	LARIMER.....	3,737	2,398	352.5	40.4	20.2	Trk.	31	2,700	1903	Camden, N. J.....	Port Arthur, Tex.
141653	KQDG	St. s.	Lassell.....	1,972	1,225	302.4	34.2	24.6	Frt.	25	188	1879	Newcastle, England.....	New York, N. Y.
207935	LHQM	St. s.	LATOUCHE.....	2,532	1,481	240.0	41.0	28.0	Pas.	23	800	1910	Seattle, Wash.....	Seattle, Wash.
141418		*St. p.	Laura.....	38	38	83.3	10.4	3.6	Pas.	4	1895	Arrowrock, Mo.....	Brashear, La.
141703		St. s.	Laura.....	50	34	70.0	19.4	8.6	Tow.	0	1901	Boranton, Miss.....	Gulfport, Miss.
140650		St. s.	Laura B.....	80	40	85.3	10.8	8.6	Tow.	4	1883	Philadelphia, Pa.....	Wilmington, Del.
141122		St. s.	Laura D.....	135	122	101.8	27.1	5.7	Drp.	7	171	1891	Toledo, Ohio.....	Toledo, Ohio.
141183		*St. p.	Lauranco.....	62	68	88.0	26.2	3.8	Fer.	6	1891	Madison, Ind.....	Louisville, Ky.
141134		St. s.	Laurol.....	61	35	72.7	19.0	6.0	Oys.	6	1891	Tottonville, N. Y.....	Bridgeport, Conn.
11852		Lt. s.	Laurol.....	67	67	65.7	10.8	7.0	Tow.	9	165	1903	New Orleans, La.....	Hillsburgh, Pa.
11850		St. s.	Laurol.....	41	28	52.2	15.8	0.7	Tow.	3	125	1903	South Bend, Wash.....	Seattle, Wash.
116044		St. s.	Lavello Young.....	29	13	55.9	12.2	7.3	Pas.	0	1898	Baltimore, Md.....	Baltimore, Md.
11629		*St. p.	Lavello Young.....	508	390	140.0	32.0	6.0	Pas.	20	340	1898	Portland, Oreg.....	Engle, Alaska.
11500		St. s.	Lavinia.....	29	19	58.0	13.0	3.6	Pas.	5	1897	Palatka, Fla.....	Jacksonville, Fla.
105883		St. p.	Laurence.....	451	298	140.2	30.0	7.0	Fer.	12	460	1880	Philadelphia, Pa.....	Charleston, S. C.
111369		St. p.	Lawrence.....	259	129	106.0	33.0	7.4	Pas.	7	200	1895	Jacksonville, Fla.....	Houston, Tex.
207670		St. s.	Lawrence M. Sullivan.....	207	140	107.9	31.0	10.0	Frt.	5	200	1909	Brooklyn, N. Y.....	Newark, N. Y.
140313		St. s.	Leader.....	44	22	68.0	17.4	7.5	Tow.	5	1878	Philadelphia, Pa.....	New York, N. Y.
110151		St. s.	Leader.....	50	29	72.0	18.5	8.2	Tow.	5	1881	Hoston, Mass.
110718		*St. p.	Leader.....	236	150	141.0	32.0	0.5	Pas.	18	550	1884	Stockton, Cal.....	San Francisco, Cal.
201617		*St. p.	Leader.....	45	45	89.0	20.0	3.2	Tow.	4	1907	Dulhi, Ohio.....	Cincinnati, Ohio.

¹ Formerly st. s. H. S. Wilhelm.² Formerly st. s. Santa Maria.³ Formerly st. y. Jathnel.⁴ Formerly st. s. Daniel McEwen, Jr.⁵ Formerly st. s. Woodbury.⁶ Formerly st. s. (a) V. & J. Connel.⁷ Formerly st. s. (b) America.⁸ Formerly st. s. Cambria.⁹ Formerly st. s. Boston.¹⁰ Formerly st. s. Syracuse.¹¹ Formerly U. S. O. & G. S. st. s. Sagadahoc.¹² Formerly British st. s. British Queen.¹³ Formerly British st. s. Laseell.¹⁴ Formerly st. p. Atlantic.¹⁵ Composite.

MERCHANT STEAM VESSELS OF THE UNITED STATES—Continued.

Official No.	Signal letters.	Rig.	Name of vessel.	Gross tonnage.	Net tonnage.	Length.	Breadth.	Depth.	Service.	Crew.	Indicated horsepower.	When built.	Where built.	Home port (where permanent document issued).	
209227		St. s.	Leader.....	27	9	48.0	13.5	5.0	Fsh.	3	70	1909	Nacknaok, Alaska.....	Unalaska, Alaska.	
205234		St. p.	Leander Choate.....	270	170	121.0	32.2	7.2	Pas.	13	350	1908	Oshkosh, Wis.....	Milwaukee, Wis.	
141893		St. s.	Leander Wilcox.....	205	101	126.0	22.3	0.2	Fsh.	23	230	1903	Noank, Conn.....	New London, Conn.	
205142		St. p.	Leavenworth.....	42	42	80.0	10.7	3.8	Tow.	8	100	1908	Leavenworth, Kans.....	Kansas City, Mo.	
141813		St. s.	Le Baron.....	102	62	84.0	21.5	0.0	Tow.	16	400	1893	Wilmington, Del.....	Plymouth, Mass.	
202733		St. s.	Le Baron H. Jenkins.....	30	24	52.9	15.0	0.8	Tow.	2	175	1905	Boston, Mass.....	Boston, Mass.	
201663		St. s.	Lee Kimball, Jr.....	58	39	89.7	18.7	7.0	Tow.	7	200	1904	Soranton, Miss.....	Gulfport, Miss.	
141100		St. p.	Leo H. Brooks.....	86	86	140.5	23.0	3.4	Pas.	7	8	1890	Evansville, Ind.....	Pittsburgh, Pa.	
209804		St. s.	Leclaman.....	20	19	53.5	14.3	0.5	Pas.	2	35	1900	Provomont, Mich.....	Grand Haven, Mich.	
141524	KNQR	St. s.	LEFLANAW.....	1,623	1,377	273.8	30.3	21.4	Pas.	32	1,150	1900	Nowcastle, England.....	New York, N. Y.	
141857	KSJT	St. y.	Legonia.....	120	89	114.0	18.9	9.0	Yot.	8	250	1903	Baltimore, Md.....	Do.	
206837	LHFP	St. s.	LEGNONIA H.....	241	119	140.4	21.5	13.3	Yot.	20	1900	Wilmington, Del.....	Baltimore, Md.	
140124		St. s.	Lehigh.....	1,404	1,035	238.2	30.1	15.4	Frt.	15	523	1899	Wyandotte, Mich.....	Cleveland, Ohio.	
141611	KPVI	St. s.	LEMON.....	410	303	132.0	26.0	13.4	Tow.	15	735	1900	Port Richmond, N. Y.....	Perth Amboy, N. J.	
141650	KQBR	St. s.	Lehua.....	170	129	112.0	21.1	8.1	Frt.	10	175	1870	San Francisco, Cal.....	San Francisco, Cal.	
201123		St. s.	Leldhøiser Bros.....	28	20	60.0	15.0	0.2	Fsh.	3	1907	Lorain, Ohio.....	Port Huron, Mich.	
207810		St. s.	Lella.....	10	8	45.0	11.0	3.0	Frt.	3	18	1900	Georgetown, S. C.....	Georgetown, S. C.	
201628	KTMO	St. s.	LENAPE.....	637	433	157.7	20.0	17.2	Tow.	10	1,000	1904	Camden, N. J.....	Philadelphia, Pa.	
210760	LCRH	St. s.	LENAPE.....	5,170	3,980	376.7	50.1	20.0	Pas.	101	3,500	1912	Newport News, Va.....	New York, N. Y.	
140402		St. s.	Lenoir.....	133	100	101.3	20.7	5.8	For.	7	60	1887	Baltimore, Md.....	Bridgeport, Conn.	
140520		St. s.	Leo.....	89	41	83.8	18.0	7.7	Pas.	8	1882	Philadelphia, Pa.....	New Orleans, La.	
141533		St. p.	Leon.....	038	402	181.0	30.5	0.7	Pas.	26	4	700	1898	San Francisco, Cal.....	St. Michael, Alaska.
141874		St. s.	Leona H.....	10	11	44.9	14.0	4.0	Tow.	4	1903	Washington Harbor, Wis.....	Milwaukee, Wis.	
141981		St. s.	Leonard Brightman.....	120	87	117.0	19.0	8.0	Fsh.	23	1874	Bristol, Mo.....	Greenport, N. Y.	
140120		St. s.	Leonard J. Busby.....	97	45	80.4	20.8	0.0	Tow.	6	1880	Athens, N. Y.....	Albany, N. Y.	
207272		St. s.	LEONARD H. MILLER.....	0,201	4,021	601.0	4.0	30.0	Frt.	20	1,760	1910	Cleveland, Ohio.....	Cleveland, Ohio.	
201630		St. s.	LEONARD C. HANNA.....	0,350	4,022	601.0	51.0	30.0	Frt.	25	1,600	1905	do.....	Do.	
141350		St. s.	Leonard J. Busby.....	120	68	90.7	26.3	0.7	Tow.	0	350	1891	Tomkins Cove, N. Y.....	New York, N. Y.	
141894		St. p.	Leona.....	9	7	60.0	10.4	2.5	Pas.	1	1903	Parkersburg, W. Va.....	Pittsburgh, Pa.	
136350		St. s.	LEONIA.....	613	407	145.0	32.0	14.4	For.	0	500	1893	Wilmington, Del.....	New York, N. Y.	
141815		St. s.	Leonora.....	27	13	61.0	14.0	5.2	Mso.	3	1893	Lake Charles, La.....	Brashear, La.	
141835		St. p.	Leonora.....	67	41	55.2	12.5	5.0	Pas.	9	1902	Caloosa, Fla.....	Koy York, N. Y.	
141511		St. s.	Leota.....	30	24	50.5	10.0	3.5	Frt.	4	1898	Alameda, Cal.....	St. Michael, Alaska.	
205840	KWSB	St. p.	Leroy.....	209	142	129.0	22.8	8.8	Tow.	7	400	1874	Boston, Mass.....	Pensacola, Fla.	
207990		St. p.	Leroy.....	69	69	120.0	20.0	4.0	Pas.	13	203	1910	Point Pleasant, W. Va.....	Pittsburgh, Pa.	
211876		St. p.	Lesch.....	433	272	189.0	33.0	8.3	Fsh.	8	700	1905	Seattle, Wash.....	Seattle, Wash.	
141834		St. s.	Leslie.....	38	23	67.0	15.5	7.0	Fsh.	4	1894	South Haven, Mich.....	Chicago, Ill.	
141704		St. p.	LESLIE HARDWIN.....	23	23	60.0	14.0	0.0	Tow.	4	60	1901	San Francisco, Cal.....	Honolulu, Hawaii.	
209160		St. p.	Leslie Kloebe.....	40	40	103.1	20.0	3.3	Tow.	8	60	1910	Parkersburg, W. Va.....	Pittsburgh, Pa.	
141320		St. s.	Lester J.....	12	6	40.5	12.1	4.3	Tow.	2	1891	Kennobuck Port, Me.....	Portland, N. H.	
76520		St. s.	Lester A. Forsyth.....	61	41	67.3	18.0	7.0	Tow.	5	1873	New Baltimore, N. Y.....	New York, N. Y.	
201777	KTRD	St. y.	LEVANTER.....	131	80	115.0	17.0	0.0	Yot.	12	500	1905	New York, N. Y.....	Hochester, N. Y.	
141592		St. s.	Leviathan.....	100	70	80.0	20.1	7.3	Frt.	7	325	1900	Richmond, Mo.....	Boston, Mass.	
200471	KSTH	St. s.	Lewis Luokendach.....	3,005	2,574	355.0	40.8	28.0	Frt.	32	3,000	1903	Camden, N. J.....	New York, N. Y.	
140840		St. s.	Lewis Pulver.....	71	35	80.0	13.3	8.4	Pas.	0	1886	Athens, N. Y.....	Do.	
211738	LDHG	St. s.	Lewis K. Thurlow.....	3,178	2,500	313.5	40.1	23.0	Frt.	32	1,200	1913	Newport News, Va.....	Boston, Mass.	
140110		St. s.	Lewiston.....	1,808	1,342	272.3	38.1	18.5	Frt.	18	700	1890	Wyandotte, Mich.....	Buffalo, N. Y.	
202907		St. p.	Lewiston.....	648	518	165.5	34.8	0.0	Pas.	20	1905	Riparia, Wash.....	Portland, Oreg.	
81310	KJBY	St. s.	Lewiston.....	1,248	697	240.0	40.0	15.5	Pas.	65	1,700	1901	Wilmington, Del.....	New York, N. Y.	
125241	JBIT	St. s.	Lewiston.....	2,022	1,447	257.3	39.7	10.0	Pas.	40	1,100	1877	Chosler, Pa.....	Baltimore, Md.	
141823		St. s.	Libbie.....	20	14	54.0	15.5	0.5	Tow.	4	1881	Poughkeepsie, N. Y.....	New York, N. Y.	
206702		St. s.	Libbie Purdy.....	41	23	63.7	16.7	7.0	Tow.	2	110	1900	Chelsea, Mass.....	Boston, Mass.	
140528		St. s.	Liberty.....	14	10	40.5	11.0	5.7	Tow.	3	1882	Brooklyn, N. Y.....	New York, N. Y.	
141011		St. s.	Liberty.....	143	126	96.8	18.3	5.5	Pas.	10	200	1889	Port Howard, Wis.....	Milwaukee, Wis.	
141017		St. s.	Liberty.....	60	30	60.0	18.2	8.7	Tow.	0	1890	Hendon, Oreg.....	San Francisco, Cal.	
200083		St. p.	Liberty.....	140	85	90.7	20.8	4.0	Pas.	4	1903	do.....	Coos Bay, Oreg.	
206895		St. s.	Liberty.....	30	20	47.0	13.0	0.0	Fsh.	0	50	1900	Manitowoc, Wis.....	Milwaukee, Wis.	
207223		St. s.	Liberty.....	30	22	67.5	17.8	7.3	Fsh.	0	140	1910	Erle, Pa.....	Erle, Pa.	
209572		St. p.	Liberty.....	100	100	141.8	28.7	5.0	Pas.	4	260	1912	Cincinnati, Ohio.....	Annapolis, Md.	
210340		St. s.	Liberty.....	42	23	59.0	15.4	5.7	Tow.	12	150	1912	Portland, Oreg.....	Portland, Oreg.	
17609		St. s.	Lightning.....	43	24	74.0	16.5	8.0	Tow.	5	1874	Camden, N. J.....	Wilmington, Del.	
206720		St. p.	Lightwood.....	155	131	153.0	20.0	3.0	Pas.	10	1884	Little Rock, Ark.....	St. Louis, Mo.	
141814	KSWM	St. s.	Linton.....	3,737	2,330	352.5	40.4	20.2	Tnk.	31	2,700	1903	Camden, N. J.....	Port Arthur, Tex.	
209725		St. s.	Lira Lira.....	374	247	136.1	30.1	11.5	Pas.	22	300	1901	San Francisco, Cal.....	Honolulu, Hawaii.	
140716		St. s.	Lira May Hardy.....	10	10	51.5	13.1	5.0	Tow.	5	1884	Jarvis City, N. J.....	New York, N. Y.	
140964		St. s.	Lillian.....	25	17	57.5	11.2	5.3	Frt.	3	32	1883	San Francisco, Cal.....	Newport, Oreg.	
141011		St. s.	Lillian.....	189	0	62.1	11.0	3.5	Tow.	4	05	1890	New York, N. Y.....	Wilmington, N. C.	
141379		St. s.	Lillian.....	34	10	61.5	10.0	0.5	Pas.	4	1897	San Francisco, Cal.....	San Francisco, Cal.	
141810		St. s.	Lillian.....	174	118	108.4	28.4	8.8	Frt.	0	150	1902	Athens, N. Y.....	New York, N. Y.	
202559		St. s.	Lillian.....	18	0	48.4	12.4	4.2	Tow.	2	8	1905	Elizabeth City, N. C.....	Elizabeth City, S. C.	
212311		St. s.	Lillian A.....	18	12	40.5	12.5	4.3	Fsh.	2	40	1914	Northport, Mich.....	Grand Haven, Mich.	

1 Formerly British st. a. Fernwell.

2 Formerly st. y. a Lyndon.

3 Formerly st. p. b Wabula.

4 Formerly Hawaiian st. s. Lehua.

5 Formerly st. s. Easton.

6 Formerly U. S. It. C. st. s. Dexter.

7 Formerly st. s. a James T. Easton.

8 Formerly st. s. b De Vaux Powell.

9 Formerly st. s. a Susan E. Peck.

0 Formerly st. s. Washington.

1 Formerly st. s. City of Macon.

2 Formerly st. s. Samuel W. Morris.

3 Formerly st. s. a U. S. Eng. Henry Sheldon.

4 Formerly st. p. b Henry Sheldon.

† Composite.

MERCHANT STEAM VESSELS OF THE UNITED STATES—Continued.

Official No.	Signal letters.	Flag.	Name of vessel.	Gross tonnage.	Net tonnage.	Length.	Breadth.	Depth.	Service.	Crew.	Indicated horsepower.	When built.	Where built.	Home port (where permanent document issues).
						Feet.	Feet.	Feet.						
202410		*St. p.	Lillian H.	41	41	100.0	18.0	2.5	Tow.	15		1605	Gallipolis, Ohio.	St. Louis, Mo.
141083		*St. p.	Lillio	18	10	60.0	17.5	2.8	Pas.	6		1000	Kissimmee, Fla.	Tampa, Fla.
208609		St. s.	Lillie	11	7	27.0	10.0	3.0	Fsh.	3	5	1900	Marquette, Wis.	Milwaukee, Wis.
202032		St. y.	Lillio G.	34	18	57.6	15.0	0.5	Yct.	2		1905	Camden, Mo.	Boston, Mass.
141100		St. s.	Lillio M. Graham	49	24	65.0	17.0	7.0	Tow.	4	175	1892	Philadelphia, Pa.	Philadelphia, Pa.
206990		St. s.	Lillie and Agnes	115	80	100.0	20.0	8.2	Frt.	3	80	1909	Perth Amboy, N. J.	New York, N. Y.
200275		St. s.	Lillo & May	12	8	44.1	10.3	5.5	Fsh.	4		1903	Buffalo, N. Y.	Grand Haven, Mich.
203029		St. s.	Lilly K.	10	7	32.2	9.0	3.5	Fsh.	3		1905	Manitowoc, Wis.	Marquette, Mich.
140478		*St. p.	Lily	123	72	92.5	10.4	3.7	Tow.	4	65	1881	Seattle, Wash.	Seattle, Wash.
140992		St. s.	Lily	194	70	91.8	23.5	0.4	Frt.	8	00	1859	Mount Clemens, Mich.	Detroit, Mich.
212592	LDQN	St. s.	Limon	3,297	3,100	930.0	44.5	32.1	Frt.	47	2,720	1914	Belfast, Ireland	New York, N. Y.
212845		St. s.	Lindon	530	304	147.3	43.0	12.0	Fov.	7	600	1914	Houghton, Wash.	Seattle, Wash.
141341		St. p.	Linden	62	380	181.0	38.5	6.7	Pas.	23	700	1893	Uminska, Alaska	St. Michael, Alaska
141370		St. s.	Lindon	66	38	70.0	17.0	7.0	Tow.	7		1881	South Amboy, N. J.	Port Amboy, N. J.
141147		St. s.	Lindrup	894	708	200.0	35.0	12.0	Frt.	14	800	1895	Port Huron, Mich.	Albany, N. Y.
202123	KTYS	St. s.	Linta	42	28	63.2	15.5	0.3	Yct.	4		1891	Manistee, Mich.	Marquette, Mich.
141474		St. y.	Linta	78	63	91.4	17.5	8.7	Tow.	0		1905	New York, N. Y.	New York, N. Y.
161634		St. s.	Linnus	28	14	50.0	12.0	4.8	Tow.	3		1890	Point Washington, Fla.	Mobile, Ala.
201330		St. p.	Lionel H. Webster	313	201	139.0	32.7	8.3	Fov.	5	200	1904	Portland, Oreg.	Portland, Oreg.
141350		St. p.	Little Ben	24	24	63.8	18.0	2.4	Por.	2		1895	Pompanoy, Ohio	Wheeling, W. Va.
202607		St. s.	Little Colonel	20	0	55.3	13.0	5.4	Tow.	7	80	1912	Madisonville, La.	New Orleans, La.
203308		*St. p.	Little Della	71	44	66.7	10.7	3.2	Frt.	10	40	1904	Fairbanks, Alaska	Eagle, Alaska
140158		St. p.	Little Fred	80	86	129.0	24.0	3.0	Tow.	15		1881	Pittsburgh, Pa.	Pittsburgh, Pa.
140343		St. s.	Little Giant	20	13	43.0	13.0	5.0	Fov.	3		1878	Glocester, Mass.	Glocester, Mass.
213110		St. p.	Little Jim	20	14	63.5	14.0	2.0	Tow.	7	50	1913	Harris Ferry, Ohio	Pittsburgh, Pa.
140501		St. s.	Little Mito	35	10	60.0	10.7	2.5	Pas.	2		1856	Buffalo, N. Y.	Cape Vincent, N. Y.
141826		St. s.	Little Naota	10	6	37.0	10.0	4.2	Fsh.	6		1903	Charlevoix, Mich.	Grand Haven, Mich.
140501		St. s.	Little Nora	17	8	47.0	12.0	6.0	Tow.	3		1881	Hallmore, Md.	Baltimore, Md.
141318		St. p.	Little Silver	428	280	159.9	25.8	7.8	Pas.	18	455	1893	Tomkins Cove, N. Y.	Perth Amboy, N. J.
202905		St. s.	Little Sisters	28	17	54.4	17.4	5.2	Frt.	1		1900	Patchogue, N. Y.	Patchogue, N. Y.
203203		St. p.	Little Song	50	31	69.2	13.4	3.7	Pas.	5	20	1910	Fairbanks, Alaska	Eagle, Alaska
200100		*St. y.	Little Sovereign	91	61	130.0	13.5	7.3	Yct.	14	1,600	1909	New York, N. Y.	New York, N. Y.
14859		St. s.	Livingston	91	62	81.0	25.0	7.0	Frt.	3		1833	Saugerties, N. Y.	Albany, N. Y.
141005	KFJD	St. s.	Livingston	2,134	1,622	281.0	41.0	20.0	Frt.	10	1,000	1889	Wyandotte, Mich.	Detroit, Mich.
141808		St. s.	Lizzo	45	31	60.0	14.0	0.4	Tow.	3	30	1902	Portland, Oreg.	Portland, Oreg.
210114		St. s.	Lizzo Colburn	150	65	111.5	18.0	8.8	Fsh.	25		1875	Boothbay, Me.	Reedville, Va.
140550		St. s.	Lizzo Crawford	62	20	67.4	17.5	8.0	Tow.	6		1882	Camden, N. J.	Philadelphia, Pa.
203600	KWDD	St. s.	Lizzie D.	122	83	77.8	21.0	10.5	Tow.	7	300	1907	Philadelphia, Pa.	New York, N. Y.
140572		St. s.	Lizzie Walsh	41	27	65.0	14.0	0.0	Pas.	7		1882	Grand Haven, Mich.	Grand Haven, Mich.
100658		St. s.	Lizzie B. Arnold	45	46	85.3	16.0	4.2	Tow.	2		1892	Paducah, Ky.	Paducah, Ky.
141012		St. s.	Lizzie M. Snow	17	0	33.7	0.0	3.0	Pas.	2		1880	Brewer, Me.	Boothbay, Me.
212852	LDTK	St. s.	Llama	3,189	2,011	318.5	42.0	20.5	Tnk.	33	1,450	1890	Newcastle on Tyne, Eng.	New York, N. Y.
92045	KMIQ	St. y.	Llewellyn	92	63	127.3	10.3	0.1	Yct.	10	212	1893	Wilmington, Del.	Do.
78318		St. s.	Lloyd M.	31	22	70.7	14.5	0.0	Fsh.	0		1882	Buffalo, N. Y.	Grand Haven, Mich.
111742		St. y.	Lookport	10	13	45.0	10.8	4.2	Yct.	2		1898	Oshkosh, Wis.	Milwaukee, Wis.
205150		*St. p.	Lookport	54	54	100.0	20.0	3.0	Frt.	10	230	1908	Lookport, La.	New Orleans, La.
211007		St. s.	Lookst	65	10	72.2	17.2	7.8	Tow.	9	125	1902	Tacoma, Wash.	San Francisco, Cal.
212573		St. s.	LOFTVA Cuddy	0,820	5,301	825.0	65.0	31.0	Frt.	21	1,650	1936	Lorain, Ohio	Cleveland, Ohio
213229		St. p.	Lola	130	120	64.7	25.1	8.4	Frt.	8	300	1915	Seattle, Wash.	Seattle, Wash.
206763		St. s.	Lola M.	45	28	73.2	10.3	5.0	Oys.	3		1891	Totterville, N. Y.	Patchogue, N. Y.
203527		*St. p.	Lolna	45	28	67.7	10.0	4.3	Frt.	4	30	1909	Everett, Wash.	Seattle, Wash.
141052		St. s.	Lone Fisherman	48	32	60.4	17.4	0.8	Pas.	3	100	1903	Tacoma, Wash.	Juneau, Alaska
141429		*St. p.	Lone Star	48	48	84.0	20.0	5.0	Tow.	4		1890	Rock Island, Ill.	Des Moines, Iowa
140370		St. p.	Lone Star	73	40	81.0	18.0	3.3	Tow.	8		1894	Hervick, La.	New Orleans, La.
149744		St. p.	Long Beach	610	360	160.5	32.0	10.5	Fov.	0	300	1880	Wilmington, Del.	Wilmington, Del.
210190		St. s.	Long Island	103	103	100.0	20.0	8.4	Tow.	0	275	1885	Brooklyn, N. Y.	New York, N. Y.
141585	LOMD	St. s.	Long Island	300	107	151.0	24.1	13.0	Fsh.	25	700	1912	Rockland, Me.	Portland, Me.
15050		St. s.	Longport	20	14	70.1	14.4	5.0	Fov.	3		1895	Nyack, N. Y.	Somers Point, N. J.
206910		St. s.	Lookout	35	21	51.1	13.0	6.8	Tow.	4		1892	Camden, N. J.	New York, N. Y.
111171		St. s.	LOLAIN	40	34	68.0	10.0	7.1	Fsh.	3	125	1909	Buffalo, N. Y.	Cleveland, Ohio
212988		St. s.	LOLAIN	65	31	68.7	17.0	11.0	Tow.	8	500	1915	Cleveland, Ohio	Duluth, Minn.
141013		St. s.	Lorain T.	20	0	50.0	14.2	5.3	Tow.	8		1900	Chicago, Ill.	Chicago, Ill.
200139		St. s.	LORD BALTIMORE	445	289	109.0	21.5	12.0	Pas.	20	2,000	1903	Wilmington, Del.	Philadelphia, Pa.
140888		St. s.	Lorena	34	17	70.3	15.0	7.0	Pov.	8		1882	Wagatuck, Mich.	Milwaukee, Wis.
141400		*St. p.	Lorena	287	287	141.2	31.5	5.0	Pas.	31	344	1885	Marquette, Ohio	Pittsburgh, Pa.
203161		St. s.	Lorena	0	7	37.0	0.0	3.0	Pas.	1		1901	Georgetown, B. C.	Georgetown, B. C.
207088		St. s.	LORENE	19	13	48.0	0.0	5.0	Fsh.	3	110	1880	Buffalo, N. Y.	Milwaukee, Wis.
210915	LCFD	St. s.	LORENZO	3,063	1,012	335.0	40.8	22.7	Frt.	33	1,500	1913	Newport News, Va.	New York, N. Y.
140610		St. s.	Lorenzo Djimok	42	21	65.8	10.0	8.0	Tow.	4		1883	Buffalo, N. Y.	Grand Haven, Mich.
141390		St. s.	Loretta	0	0	31.2	7.1	3.0	Tow.	1		1893	do	Buffalo, N. Y.
110815		St. s.	Loretta	27	18	54.5	14.2	5.8	Oys.	3		1880	Brooklyn, N. Y.	Greenport, N. Y.
200601		St. s.	Loretto	13	8	36.8	12.1	5.1	Pas.	3	35	1910	Apalachicola, Fla.	Apalachicola, Fla.
141503		St. s.	Lorna	10	13	37.3	14.0	0.0	Fsh.	2		1897	Portland, Me.	Portland, Me.

1 Formerly British st. s. Limon.
 * Formerly st. s. Y. H. Wright,
 * Formerly at. s. Andy.

4 Formerly German st. s. Brillant.
 * Formerly st. s. Y. Marietta,
 * Formerly at. s. J. W. Hahn.

† Formerly U. S. Navy st. s. Loonst.
 * Formerly U. B. Eng. at. s. Sand Beach.
 † Composito.

MERCHANT STEAM VESSELS OF THE UNITED STATES—Continued.

Official No.	Signal letters.	Rig.	Name of vessel.	Gross tonnage.	Net tonnage.	Length.	Breadth.	Depth.	Service.	Crew.	Indicated horsepower.	When built.	Where built.	Home port (where permanent document issued).
207708		St. s.	Lorretta.....	10	8	41.2	11.0	4.0	Tow.	5	10	1910	Georgetown, S. C.	Georgetown, S. C.
141016		St. s.	Lotta.....	38	20	75.7	11.6	7.1	Frt.	3	1890	1890	East Boston, Mass.	Boston, Mass.
140452		St. s.	Lotta.....	141	97	99.1	22.0	6.7	Pas.	8	320	1881	Athens, N. Y.	Beaufort, S. C.
140517		St. s.	Lotto.....	47	22	66.7	19.0	5.8	Pas.	8	1882	1882	Apalachicola, Fla.	Apalachicola, Fla.
141747		St. s.	Lotto B.....	21	14	57.0	17.0	6.5	Pas.	2	1891	1901	Tottonville, N. Y.	New York, N. Y.
141331		St. s.	Lotto and May.....	13	0	44.9	11.9	5.7	Frt.	2	182	1894	East Boothbay, Me.	Portland, Me.
141268		St. s.	Louis.....	219	188	110.5	22.0	8.7	Pas.	10	60	1893	Mantowoc, Wis.	Grand Haven, Mich.
207407		St. p.	Louisa.....	197	197	155.0	30.0	4.5	Pas.	13	377	1910	Point Pleasant, W. Va.	Louisville, Ky.
141554	KPHO	St. y.	Louisa.....	119	114	119.0	17.2	7.4	Yot.	8	350	1893	Elizabeth, N. J.	New York, N. Y.
140595		St. p.	Louis.....	22	11	63.6	13.3	6.0	Tow.	3	1882	1882	Baltimore, Md.	Baltimore, Md.
200779		St. p.	Louis Doffe.....	314	107	163.0	28.0	8.2	Pas.	10	250	1881	Wilmington, Del.	New Orleans, La.
206225		St. p.	Louis O.....	35	22	64.0	20.0	3.2	For.	2	35	1909	Induso, Wis.	Louisville, Ky.
140550		St. s.	Louis Phlow.....	368	290	155.4	30.4	10.5	Frt.	12	260	1882	Milwaukee, Wis.	Chicago, Ill.
206470		St. s.	Louis R.....	64	51	69.9	20.8	5.8	Oys.	6	100	1903	Stratford, Conn.	Bridgeport, Conn.
209971		St. s.	Louis R. DAVIDSON.....	0,350	4,096	601.0	66.0	30.0	Frt.	22	1,760	1912	Ashtabula, Ohio.	Buffalo, N. Y.
141225		St. s.	Louisa.....	69	20	71.8	18.0	8.1	Tow.	0	1892	1892	Baltimore, Md.	Norfolk, N. Y.
28151		St. s.	Louisa Helms.....	10	7	34.0	8.4	4.4	Tow.	2	1892	1902	Seattle, Wash.	Seattle, Wash.
15347		St. p.	Louise.....	1,023	718	231.7	33.0	8.8	Pas.	30	1,272	1891	Wilmington, Del.	Baltimore, Md.
110920		St. s.	Louise.....	46	23	69.0	10.6	7.4	Tow.	0	280	1891	Baltimore, Md.	Do.
110288		St. s.	Louise.....	53	43	89.6	10.3	8.1	Pas.	6	1878	1878	Sandusky, Ohio.	Sandusky, Ohio.
140427		St. s.	Louise.....	105	69	64.5	20.0	4.4	Tow.	12	204	1890	Gambel, N. J.	Houston, Tex.
141074		St. p.	Louise.....	129	79	88.5	18.5	6.8	Pas.	10	1893	1893	Mount Pleasant, S. C.	Savannah, Ga.
141265		St. y.	Louise.....	49	24	61.7	14.0	8.1	Yot.	4	1893	1893	Bristol, R. I.	Barnegat, N. Y.
141414		St. s.	Louise.....	18	9	47.3	12.0	6.0	Tow.	2	1896	1896	Petersburg, Va.	Norfolk, Va.
141572		St. p.	Louise.....	717	394	165.0	30.5	6.0	Pas.	21	800	1898	Unalaska, Alaska	St. Michael, Alaska.
141724		St. p.	Louise.....	295	186	131.1	24.5	5.4	Pas.	8	250	1901	Jacksonville, Fla.	Richmond, Va.
205253		St. p.	Louise.....	49	40	103.0	21.0	3.0	Pas.	8	40	1908	Parkersburg, W. Va.	Wheeling, W. Va.
200655		St. s.	Louise.....	6	5	39.2	9.3	3.0	Frt.	2	10	1908	Apalachicola, Fla.	Apalachicola, Fla.
209242		St. s.	Louise.....	40	31	68.5	17.7	5.0	Tow.	7	125	1911	Andison, Md.	Washington, D. C.
141542		St. s.	Louise B.....	14	8	41.2	11.1	3.2	Tow.	0	1838	1838	Chicago, Ill.	Chicago, Ill.
141641		St. s.	Louise Perry.....	25	17	47.7	14.0	6.4	Pas.	3	1900	1900	Houma, Mass.	Hyanis, Mass.
204930		St. s.	Louise Ruggo.....	68	40	67.0	20.0	8.1	Tow.	0	300	1908	West New Brighton, N. Y.	New York, N. Y.
77529		St. s.	Louisiana.....	78	78	130.0	25.3	4.5	Pas.	10	175	1902	Hastings, Minn.	Momphis, Tenn.
108900	KQTH	St. s.	Louisiana.....	2,849	1,797	290.0	42.1	23.2	Thk.	29	1,150	1901	Chicago, Ill.	Port Arthur, Tex.
140917		St. p.	Louisiana.....	66	39	68.2	18.1	4.6	Tow.	10	1883	1883	New Orleans, La.	New Orleans, La.
143449		St. s.	Louisville.....	87	43	81.2	19.0	6.1	Tow.	6	1893	1893	Philadelphia, Pa.	Norfolk, Va.
207652		St. s.	Louisville.....	47	32	61.0	10.0	8.0	Fsh.	6	65	1910	Lorain, Ohio.	Chicago, Ill.
141142		St. s.	Lubbock.....	50	25	69.5	18.0	3.3	Pas.	4	1891	1891	Portland, Me.	Lubbock, Me.
140227		St. s.	Luce Brothers.....	141	67	114.3	18.5	8.0	Fsh.	20	1877	1877	New London, Conn.	Cape Charles, Va.
141634		St. s.	Lucerno.....	34	14	75.0	14.2	5.3	Tow.	3	1880	1880	Baltimore, Md.	Richmond, Va.
141405		St. y.	Lucero.....	69	21	62.0	16.2	8.5	Yot.	2	1895	1895	Seattle, Wash.	Los Angeles, Cal.
140791		St. y.	Lucio.....	10	13	64.0	9.2	4.0	Yot.	2	1884	1884	Bristol, R. I.	New York, N. Y.
141283		St. s.	Lucio Ross.....	41	24	70.7	10.0	7.0	Tow.	10	1893	1893	Baltimore, Md.	Richmond, Va.
204022		St. s.	LUCILLE BUNT.....	79	46	62.5	15.5	9.0	Pas.	4	1907	1907	Muskegon, Mich.	New Orleans, La.
156722	KMBF	St. y.	LUCINDA.....	130	89	124.0	18.0	8.9	Yot.	10	600	1896	Chester, Pa.	Philadelphia, Pa.
208878		St. s.	LUCIUS W. ROBINSON.....	1,635	1,001	241.0	43.0	21.8	Frt.	16	1,000	1912	Wyandotte, Mich.	Ogdensburg, N. Y.
141837		St. s.	Lucretia.....	37	21	57.3	14.8	7.0	Msc.	3	1898	1898	Bristol, Mo.	Portland, Mo.
118832		St. s.	Lucey Coles.....	41	36	81.4	17.2	4.0	Tow.	6	1902	1902	Point Pleasant, W. Va.	Louisville, Ky.
81447	LPHP	St. s.	Lucey Nell.....	946	750	228.0	37.0	15.6	Frt.	10	650	1903	West Bay City, Mich.	Wilmington, Del.
205705		St. s.	Ludington.....	41	34	44.8	20.0	4.4	Tow.	6	12	1898	Ludington, Mich.	Grand Haven, Mich.
141540		St. p.	Ludella.....	115	88	90.0	17.0	3.0	Frt.	6	1898	1898	Stockton, Cal.	Nome, Alaska.
141234		St. s.	Luisa M.....	18	9	53.0	11.9	5.0	Fsh.	3	1893	1893	Shobogyan, Wis.	Milwaukee, Wis.
213000		St. p.	Luke Melauke.....	43	43	82.2	18.5	3.1	Tow.	10	87	1893	Jeffersonville, Ind.	Cincinnati, Ohio.
211001		St. s.	Lullo R.....	25	17	65.5	12.7	5.5	Tow.	0	1893	1913	Mobile, Ala.	Mobile, Ala.
141583		St. s.	Lumberman.....	34	10	54.0	17.0	6.5	Tow.	4	1899	1899	Seattle, Wash.	Seattle, Wash.
86599		St. s.	Lutus.....	3,871	2,997	350.0	50.0	28.0	Frt.	20	1901	1901	West Bay City, Mich.	Cleveland, Ohio.
140341		St. p.	Lutino.....	481	338	157.7	30.7	6.0	Pas.	28	1878	1878	Portland, Oreg.	Portland, Oreg.
141761		St. s.	Lutino.....	41	27	63.7	15.2	5.3	Tow.	5	1901	1901	Monahan, Wash.	Seattle, Wash.
204655	KWML	St. s.	LUTJANE.....	5,928	3,725	412.8	53.1	29.2	Pas.	69	3,600	1908	Newport News, Va.	San Francisco, Cal.
121938		St. s.	Luizerna.....	165	112	91.3	23.7	11.3	Tow.	9	450	1899	Port Richmond, N. Y.	New York, N. Y.
140770		St. s.	Luizerna Ludington.....	114	68	81.0	21.0	8.4	Oys.	5	1885	1885	New Haven, Conn.	New Haven, Conn.
111783		St. s.	LYON.....	3,582	2,772	346.0	48.2	24.0	Frt.	23	1,250	1902	Chicago, Ill.	Cleveland, Ohio.
200178		St. p.	Lydia.....	80	80	122.0	21.0	6.1	Frt.	5	200	1889	Jeffersonville, Ind.	Cincinnati, Ohio.
140391		St. p.	Lydia.....	0	8	65.0	11.5	2.4	Frt.	0	1880	1880	Pittsburg City, N. O.	Pittsburg City, N. O.
140835		St. s.	Lydia.....	26	13	63.4	13.0	6.4	Pas.	2	1880	1880	New Baltimore, N. Y.	Albany, N. Y.
211562		St. s.	Lydia.....	21	18	47.0	11.7	5.3	Fsh.	3	45	1913	Monomino, Mich.	Milwaukee, Wis.
150762		St. s.	Lydia Anne.....	10	8	41.7	10.2	3.0	Tow.	3	1897	1897	Portland, Oreg.	Portland, Oreg.
209176	LCHQ	St. y.	LYDONIA.....	497	338	181.0	20.0	17.0	Yot.	30	1,000	1911	Wilmington, Del.	Chicago, Ill.
141609	KPQC	St. s.	LYKENS.....	625	425	157.0	20.0	17.5	Tow.	18	1,000	1899	Philadelphia, Pa.	Philadelphia, Pa.
202050		St. s.	LYMAN C. SMITH.....	6,200	4,010	525.0	55.2	31.0	Frt.	23	1,800	1903	Wyandotte, Mich.	Oswego, N. Y.

(a) St. p. Delaware.
 (b) U. S. B. Delaware.
 (c) U. S. B. C. Louis McLane.
 (d) Formerly st. s. Zebellka.
 (e) Formerly st. s. Rescue.
 (f) Formerly st. p. J. J. Hill.

(g) Formerly st. s. Northman.
 (h) Formerly st. s. Thomas A. Hall.
 (i) Formerly U. S. Eng. st. s. Lucerno.
 (j) Formerly at. y. (a) Parthenia.
 (k) Formerly at. y. (b) Bayonara.

(l) Formerly st. s. W. P. Ketcham.
 (m) Formerly st. s. Glubrist.
 (n) Formerly st. s. Fred B. Dalzel.
 (o) Formerly st. s. Pearl.

MERCHANT STEAM VESSELS OF THE UNITED STATES—Continued.

Official No.	Signal letters.	Reg.	Name of vessel.	Gross tonnage.	Net tonnage.	Length.	Breadth.	Depth.	Service.	Crew.	Indicated horsepower.	When built.	Where built.	Home port (where permanent document issued).
						Feet.	Feet.	Feet.						
212860	LFBW	St. s.	LYMAN STEWART.....	6,054	3,830	408.8	55.6	31.7	Tnk.	39	3,000	1014	San Francisco, Cal.	San Francisco, Cal.
203827	KVTJ	St. y.	LYNDONIA.....	376	183	161.3	20.4	11.0	Yst.	21	1,200	1907	New York, N. Y.	Philadelphia, Pa.
207610		St. s.	LYNNHAVEN.....	145	99	89.3	22.0	11.0	Yst.	5	650	1910	Haltimore, Md.	Norfolk, Va.
II.														
211668		*St. p.	M. Carney.....	75	75	110.0	19.6	4.0	Tow.	11	250	1913	Casoyville, Ky.	Mobile, Ala.
02551		St. s.	M. Dowling.....	61	61	60.0	10.7	5.4	Oys.	0	70	1893	Boston, Mass.	Providence, R. I.
02509		St. s.	M. Dougherty.....	43	43	71.0	17.2	6.0	Tow.	3	1893	Pittsburgh, Pa.	Pittsburgh, Pa.
00072		St. p.	M. Martin.....	570	455	191.0	29.3	8.1	Pass.	10	633	1863	Jersey City, N. J.	New York, N. Y.
106391		St. s.	M. Moran.....	137	100	96.0	17.7	7.0	Frt.	7	600	1835	Lookport, N. Y.	Nowark, N. J.
210043	LCQD	St. s.	M. Moran.....	266	174	103.0	25.6	13.2	Tow.	12	600	1912	Camden, N. J.	New York, N. Y.
01672		St. s.	M. Sicken.....	212	168	128.9	26.0	0.7	Frt.	10	313	1894	Marino City, Mich.	Port Huron, Mich.
90904		St. s.	M. Talcott.....	96	68	113.1	16.9	0.4	Canl.	8	1876	Chicago, Ill.	Chicago, Ill.
205004		St. s.	M. A. STANLEY.....	5,639	4,127	400.0	62.2	31.0	Frt.	21	1,450	1908	Ecorse, Mich.	Cleveland, Ohio.
02220		St. s.	M. A. Knapp.....	4,661	3,116	410.0	60.0	24.6	Frt.	20	1,700	1899	Do.
02528		St. s.	M. A. Knapp.....	60	31	66.2	17.8	0.3	Tow.	7	1893	Ilonton Harbor, Mich.	Do.
130520		St. s.	M. G. Wolcott.....	170	115	100.0	28.5	0.3	Pass.	8	251	1891	Brooklyn, N. Y.	New York, N. Y.
90792		St. s.	M. D. Carrington.....	64	32	67.0	10.0	8.0	Tow.	5	1875	Buffalo, N. Y.	Duluth, Minn.
02348		*St. p.	M. D. Wayman.....	242	167	123.0	21.0	3.8	Tow.	6	1891	Pittsburgh, Pa.	Pittsburgh, Pa.
90314		St. s.	M. D. Wheeler.....	31	16	60.0	10.0	5.8	Tow.	4	1871	Philadelphia, Pa.	Nowark, N. J.
200192	LCFD	St. s.	M. E. HARPER.....	2,291	1,600	247.0	43.7	23.4	Frt.	22	1,300	1911	Ecorse, Mich.	Philadelphia, Pa.
02011	KNRV	St. s.	M. E. LUCKENBACH.....	430	240	138.8	27.0	16.0	Tow.	15	1,000	1898	Camden, N. J.	New York, N. Y.
203250		*St. p.	M. E. Norman.....	44	44	108.3	25.0	2.5	Tow.	10	228	1910	Morgan City, La.	Morgan City, La.
208212		St. s.	M. G. HAUSER.....	055	446	151.0	35.0	10.0	Frt.	8	1,600	1910	Manitowoc, Wis.	Chicago, Ill.
213303		St. s.	M. G. Phelps.....	110	84	110.0	21.5	0.0	Frt.	5	400	1915	Shamont, N. Y.	Capo Vincent, N. Y.
02669		St. s.	M. G. Wabstoh.....	18	9	47.0	10.0	4.0	Frt.	1	1894	Ronanoko Island, N. C.	Elizabeth City, N. C.
14537		St. s.	M. H. Hill.....	43	31	61.8	18.0	5.8	Pass.	3	1890	Athens, N. Y.	Albany, N. Y.
209213		St. s.	M. J. Rudolph.....	167	127	91.0	29.0	10.6	Frt.	5	350	1909	West New Brighton, N. Y.	New York, N. Y.
208411		*St. p.	M. J. Washburn.....	234	170	129.3	19.0	4.1	Pass.	22	170	1911	St. Michael, Alaska.	St. Michael, Alaska.
203438		St. s.	M. M. Davis.....	293	203	130.3	23.8	11.0	Fsh.	28	550	1911	Solomons, Md.	Portville, Va.
02824		St. s.	M. Mitchell Davis.....	85	63	81.0	19.2	8.0	Tow.	4	1897	Solomons Island, Md.	Portsmouth, N. H.
03262		St. s.	M. Mitchell Davis.....	116	79	92.5	21.8	10.0	Tow.	8	350	1902	Solomons, Md.	Washington, D. C.
207076		St. s.	M. P. Howlett.....	71	34	61.5	18.0	8.8	Tow.	4	250	1910	Wilmington, Del.	Philadelphia, Pa.
212897	LFEN	St. s.	M. S. DOLLAR.....	4,210	2,074	375.0	46.3	28.3	Frt.	40	1890	Nowcaste, England.	San Francisco, Cal.
200527		St. s.	M. S. QUAY.....	133	91	86.5	19.0	10.8	Tow.	8	600	1903	Philadelphia, Pa.	Philadelphia, Pa.
01944		St. s.	M. T. Orono.....	623	421	165.0	30.0	11.6	Frt.	12	473	1837	Gibraltar, Mich.	Chicago, Ill.
03380		St. s.	M. W. Adams.....	73	40	73.0	18.6	8.2	Tow.	0	160	1903	Solomons, Md.	Haltimore, Md.
01905		St. s.	M. W. Hunt.....	41	20	63.6	15.0	6.6	Tow.	0	1858	Philadelphia, Pa.	Do.
01470		St. s.	Mabel.....	84	42	82.0	20.0	8.0	Tow.	8	1892	Hartford, Conn.
02070		St. s.	Mabel.....	26	13	61.0	15.5	5.1	Tow.	3	1889	Tottonville, N. Y.	Perth Amboy, N. J.
02525		St. s.	Mabel.....	60	26	61.2	18.0	7.0	Tow.	3	1863	Athens, N. Y.	Albany, N. Y.
201202		*St. p.	Mabel.....	40	40	40.0	17.0	3.4	Tow.	10	1904	Carrollton, Ky.	Evansville, Ind.
211916		St. s.	Mabel.....	10	13	64.6	13.7	4.4	Pass.	2	60	1893	Milwaukee, Wis.	Grand Haven, Mich.
01262		St. s.	Mabel J. Stevens.....	31	21	60.6	16.3	4.8	Oys.	4	1850	South Norwalk, Conn.	Bridgeport, Conn.
03220		St. s.	Mabel & Ray.....	38	20	59.0	10.4	5.5	Oys.	3	1890	Stratford, Conn.	New York, N. Y.
02830		*St. p.	Mabel.....	60	40	70.4	13.7	3.0	Pass.	3	1898	Huntington, Oreg.	Portland, Oreg.
110831	KUML	St. s.	McAllister.....	140	70	95.0	22.0	11.3	Tow.	0	700	1899	Brooklyn, N. Y.	New York, N. Y.
70642		St. s.	McCaddin Bros.....	63	31	82.0	17.8	8.3	Tow.	4	1886	Perth Amboy, N. J.	Do.
03088		St. s.	McDougal.....	602	383	168.0	32.0	0.3	Tow.	20	850	1900	St. Louis, Mo.	St. Louis, Mo.
203330		*St. p.	McGwire.....	62	66	81.4	24.0	4.3	Tow.	0	124	1911	Do.
106550		St. s.	McKeever Bros.....	107	70	80.4	23.2	8.0	Frt.	4	100	1889	Wilmington, Del.	New York, N. Y.
208513		St. s.	McKeever Brothers.....	223	104	128.0	22.2	10.0	Frt.	20	276	1911	Noank, Conn.	Tuckerton, N. J.
203969	KVWT	St. s.	MACDONNNE.....	425	289	136.5	29.0	0.6	Pass.	14	650	1907	Philadelphia, Pa.	Boston, Mass.
208981	KWTL	St. y.	MACDONNNE.....	195	132	129.4	10.2	10.8	Frt.	16	900	1909	New York, N. Y.	Do.
206535		St. s.	MACDONNNE.....	350	239	138.1	28.2	12.0	Frt.	16	700	1893	Ferryburg, Mich.	San Francisco, Cal.
02222	KLHO	St. s.	MACDONNNE.....	2,678	2,003	370.0	43.7	4.4	Frt.	32	1,300	1890	Waco, Tex.	Philadelphia, Pa.
02394		St. s.	Madora.....	62	35	63.0	17.5	8.2	Tow.	7	200	1892	Philadelphia, Pa.	Philadelphia, Pa.
205283	LHBP	St. s.	MADISON.....	3,734	2,400	353.3	42.1	10.8	Pass.	60	3,800	1911	Newport News, Va.	New York, N. Y.
02953	KPFJ	St. s.	MAK.....	2,103	1,281	243.0	42.2	22.2	Frt.	27	1,600	1890	Toledo, Ohio.	Do.
92078		St. s.	Mac Martel.....	38	20	71.2	14.5	0.4	Tow.	4	1895	Baugatuek, Mich.	Milwaukee, Wis.
212731		St. s.	Magdalena.....	41	27	64.4	14.5	0.0	Fsh.	3	100	1914	Tacoma, Wash.	Tacoma, Wash.
00013		St. p.	Maggie.....	600	404	104.0	38.0	8.5	Pass.	30	280	1820	Wilmington, Del.	Haltimore, Md.
02375		St. s.	Maggie.....	41	28	67.0	20.0	0.5	Tow.	2	80	1891	Albion, Cal.	San Francisco, Cal.
02510		St. s.	Maggie.....	10	0	50.0	12.0	4.7	Tow.	3	35	1893	Mobile, Ala.	Pensacola, Fla.
03221		St. s.	Maggie.....	30	20	54.6	16.7	5.3	Fsh.	0	1899	Leland, Mich.	Grand Haven, Mich.
125752		St. s.	Maggie.....	20	13	63.8	14.8	4.0	Tow.	5	40	1879	Bavannah, Ga.	Bavannah, Ga.
00582		St. s.	Maggie Lutz.....	16	8	45.0	12.6	4.3	Fsh.	6	1873	Shohoygan, Wis.	Grand Haven, Mich.
80394		St. s.	Maggie Marshall.....	305	279	160.0	30.0	11.3	Frt.	13	450	1873	Manassas, Md.	Do.
202303		*St. p.	Magpie May.....	89	41	100.0	21.0	3.5	Pass.	12	60	1905	Evansville, Ind.	Evansville, Ind.
02538		St. s.	Magpie.....	67	33	67.3	10.0	8.4	Tow.	5	1893	Pt. Blakely, Wash.	Pt. Townsend, Wash.

1 Formerly st. o. lt. Alfred Morgan.
 2 Formerly st. s. N. Y. Central Lig. Co. No. 16.
 3 Formerly st. s. Thompson B. Craig.
 4 Formerly st. s. Stanley dollar.
 5 Formerly st. s. Arab.
 6 Formerly st. s. M. B. dollar.

7 Formerly st. s. (a) Robert H. Sayre.
 8 (b) Sayre.
 9 Formerly st. s. John A. Carno.
 10 Formerly st. bgo. (a) Alfred Lister.
 11 (b) Walter W.

12 Formerly st. s. Cannocleo.
 13 Formerly lt. s. William Crippin.
 14 Formerly st. p. R. Smith.

MERCHANT STEAM VESSELS OF THE UNITED STATES--Continued.

Official No.	Signal letters.	Rig.	Name of vessel.	Gross tonnage.	Net tonnage.	Length.	Breadth.	Depth.	Service.	Crew.	Indicated horsepower.	When built.	Where built.	Home port (where permanent document issues).
03340		St. a.	Magle	10	13	60.4	12.4	4.0	Tow.	5	1902		Madisonville, La.	New Orleans, La.
01700		St. s.	Magnet	23	14	60.0	12.0	6.0	Pas.	2	1884		Pampryo, N. J.	Houses Point, N. Y.
203953		St. s.	Magnet	32	21	45.0	12.6	6.9	Tow.	3	1907	100	Vega, Wash.	Tacoma, Wash.
81021		St. s.	Magnelle	45	22	63.5	16.0	6.7	Frt.	5	1884		Philadelphia, Pa.	New York, N. Y.
203900		St. p.	Magnolia	72	72	113.2	22.8	4.5	Pas.	10	1907		Allomanda, La.	New Orleans, La.
203078		St. s.	MAHARAJ	135	91	101.0	17.0	5.3	Tow.	7	200		Tacoma, Wash.	Tacoma, Wash.
02454		St. s.	MAHONING	201	139	90.0	20.7	11.3	Tow.	12	600	1000	Fort Richmond, N. Y.	Forth Amboy, N. J.
01320		St. s.	Maid of Kent	2,189	69	101.8	21.3	7.0	Pas.	5	215	1881	Wyandotto, Mich.	Erie, Pa.
02727		St. s.	Maid of the Mist	102	69	75.8	18.8	6.5	Pas.	3	1892		Wilmington, Del.	New York, N. Y.
02049		St. p.	Majestic	850	545	174.0	36.0	13.3	For.	0	600	1888	Wilmington, Del.	Buffalo, N. Y.
02301	KLDD	St. s.	MAINE	2,395	1,505	302.7	44.0	17.5	Pas.	70	2,500	1891	do.	New York, N. Y.
03005		St. s.	Majestic	113	70	90.5	21.8	10.4	Tow.	4	348	1900	Baltimore, Md.	Philadelphia, Pa.
06683		St. p.	MAJESTIC	717	518	201.8	30.0	10.0	Pas.	22	760	1903	Elizabeth, N. J.	Newark, N. J.
203090		St. p.	MAJESTIC	403	403	228.0	60.0	8.0	Pas.	40	1,200	1906	Pittsburgh, Pa.	New York, N. Y.
03070		St. s.	Major	13	8	37.3	10.0	4.7	Fsh.	4	1900		Racine, Wis.	Grand Haven, Mich.
200923		St. s.	Major	60	41	70.0	18.0	6.3	Tow.	8	1904		New Orleans, La.	New Orleans, La.
03185		St. s.	Major Dana	22	20	64.0	10.0	8.0	Tow.	4	1891		Grand Haven, Mich.	Duluth, Minn.
03157		St. s.	Major Kingman	47	32	104.0	17.4	8.4	Tow.	4	1901		Buffalo, N. Y.	Buffalo, N. Y.
03078		St. s.	Major Byrsons	49	30	60.0	17.0	6.3	Tow.	3	1900		do.	do.
01834		St. s.	Major Ulrich	13	0	35.0	13.0	5.0	Tow.	3	1890		do.	Philadelphia, Pa.
17117		St. s.	Major Henry Brewerton	65	32	82.0	10.0	7.5	Tow.	6	1857		Brooklyn, N. Y.	Baltimore, Md.
02801	KNLW	St. y.	MALAY	173	90	131.0	20.0	10.0	Yot.	12	600	1899	Chester, Pa.	Newport, R. I.
202822		St. s.	Malcolm V. Clark	20	10	52.3	12.8	4.4	Tow.	3	1900		Norfolk, Va.	Norfolk, Va.
204744	KWLL	St. s.	MALDEN	5,129	3,110	373.3	62.7	29.8	Frt.	30	2,700	1907	Quincy, Mass.	Ipswich, Mass.
02073		St. s.	MALIBTOA	5,220	3,021	454.0	60.0	24.3	Frt.	24	1,400	1899	Lorain, Ohio.	Duluth, Minn.
03091		St. s.	Malvern	31	17	60.0	15.3	0.0	Tow.	5	103	1900	Turkey Island, Va.	Philadelphia, Pa.
211331		St. p.	Manlio Barrett	230	200	150.0	32.8	6.4	Tow.	20	375	1913	Levanon, Ohio.	Cincinnati, Ohio.
8085		St. s.	Manlie Coyle	41	22	69.0	15.0	7.2	Tow.	7	1870		Chester, Pa.	Memphis, Tenn.
03393		St. p.	Manlio D.	63	63	98.0	20.5	4.0	Tow.	3	1903		Morgan City, La.	New Orleans, La.
01150		St. s.	Manlio Higgins	77	40	87.8	17.8	7.3	Pil.	10	250	1878	Buffalo, N. Y.	Galveston, Tex.
200780		St. s.	Manngor	335	201	116.7	33.8	11.4	Frt.	8	400	1903	Nauck, Conn.	New York, N. Y.
01044		St. p.	Manatee	161	69	104.0	17.0	6.3	Tow.	15	1,384	1884	Newburgh, N. Y.	Tampa, Fla.
02087		St. s.	MANCHESTER	2,132	1,611	281.0	41.0	20.0	Frt.	17	1,503	1889	Wyandotto, Mich.	Milwaukee, Wis.
212156	LDNG	St. s.	MANCHESTER	682	370	100.3	31.2	13.0	Frt.	0	710	1911	Kilbucktown, N. J.	New York, N. Y.
200600	KSWO	St. s.	MANCHESTERIA	13,638	8,760	600.0	65.3	23.1	Pas.	201	10,000	1904	Camden, N. J.	do.
03077	KQJO	St. s.	Mandelay	438	203	142.4	33.0	12.0	Pas.	18	260	1900	North Bend, Oreg.	San Francisco, Cal.
13070	KGNP	St. s.	Mandelay	1,120	497	272.0	41.1	13.0	Pas.	23	250	1897	Wilmington, Del.	Erie, Pa.
140100		St. s.	Mandelay	32	20	69.0	15.8	4.0	Pas.	3	1893		Ipswich, Mass.	Baltimore, Md.
03240		St. s.	Manotto	05	55	94.7	17.5	5.0	Pas.	7	74	1902	West Seattle, Wash.	Seattle, Wash.
01170		St. s.	Manliansot	150	108	101.4	16.5	7.7	Pas.	7	1870		Myrtle Bridge, Conn.	New York, N. Y.
01701		St. s.	Manhattan	159	76	91.7	28.0	7.5	Frt.	0	350	1884	Rondout, N. Y.	do.
106911		St. s.	Manhattan	73	36	61.0	17.5	9.0	Pas.	5	1872		Providence, R. I.	Oswego, N. Y.
11200		St. s.	MANHATTAN	155	105	100.5	21.0	10.4	Tow.	9	780	1900	New York, N. Y.	New York, N. Y.
202340		St. s.	MANHATTAN	1,654	1,520	240.4	40.1	18.4	For.	16	3,600	1905	Sparrows Point, Md.	do.
202845	KVWV	St. s.	MANHATTAN	201	134	120.3	24.1	14.0	Tow.	10	800	1905	Philadelphia, Pa.	do.
211731	LDHF	St. s.	MANHATTAN	3,419	2,131	373.2	49.1	23.0	Pas.	21	4,070	1913	Wilmington, Del.	Portland, Mo.
01704		St. p.	Manhattan Beach	682	458	152.0	32.5	12.2	Frt.	6	300	1884	Newburgh, N. Y.	New York, N. Y.
212856		St. s.	Manila	1,075	644	203.4	31.0	20.7	Frt.	30	175	1883	Leth, Scotland.	San Francisco, Cal.
01430		St. s.	Manitiquo	473	392	167.1	31.1	12.5	Tow.	11	600	1882	Gibraltar, Mich.	Port Huron, Mich.
02521		St. s.	MANITOU	2,041	2,391	274.7	42.2	20.8	Pas.	23	2,600	1893	Chicago, Ill.	Duluth, Minn.
03020	KPTL	St. s.	MANNA-HATA	1,103	735	210.0	32.0	23.3	Frt.	17	1,000	1900	Wilmington, Del.	Baltimore, Md.
211832	LDHQ	St. s.	MANOA	0,893	4,350	421.0	61.0	31.3	Pas.	78	4,070	1913	Newport News, Va.	San Francisco, Cal.
02170		St. s.	MANOLA	2,325	1,635	282.4	40.3	21.2	Frt.	20	1,200	1890	Cleveland, Ohio.	Duluth, Minn.
200852		St. s.	Maquolt	77	43	85.0	20.5	7.0	Pas.	8	1904		South Portland, Me.	Portland, Me.
02093	KPTQ	St. s.	MARACATHO	1,771	1,095	267.5	37.0	18.5	Pas.	33	1,100	1889	Wilmington, Del.	Wilmington, Del.
212819	LDHU	St. s.	MARACATHO	2,043	1,855	325.5	40.0	23.1	Pas.	41	1,400	1887	Walsendon-Tyne, Eng.	New York, N. Y.
03859		St. y.	Marlin	23	15	62.6	10.8	4.5	Yot.	4	60	1903	Chicago, Ill.	Detroit, Mich.
200887	KPTJ	St. y.	MARIEVA	109	68	104.0	19.0	0.1	Yct.	10	1905		New York, N. Y.	Bridgeport, Conn.
00646		St. s.	MARINA	323	201	142.0	30.0	4.0	Tow.	15	460	1894	Lake Charles, La.	New Orleans, La.
02069		St. p.	Marjara	620	260	140.0	33.0	7.0	Pas.	16	250	1897	St. Michaels, Alaska.	St. Michaels, Alaska.
02500		St. s.	Marjara	40	27	63.2	17.0	7.0	Tow.	4	1901		Tottenville, N. Y.	New York, N. Y.
03240		St. p.	Marjaret	123	81	116.0	22.0	4.0	Tow.	7	1901		Allegheny, Pa.	Pittsburgh, Pa.
136748	KPTT	St. y.	MARGARET	215	133	145.2	12.0	12.4	Yot.	22	650	1890	Chester, Pa.	Baltimore, Md.
205220		St. s.	Marjaret	15	11	48.0	21.2	0.0	Tow.	2	30	1903	Manitowoc, Wis.	Marquette, Mich.
205350		St. s.	Marjaret	8	0	33.5	10.0	4.0	Tow.	2	8	1907	St. Ignace, Mich.	Grand Haven, Mich.
207372		St. p.	Marjaret	52	62	95.5	19.0	3.0	Tow.	5	110	1910	Quild, Tenn.	Cincinnati, Ohio.
209747		St. s.	Marjaret	273	185	128.0	23.3	11.1	Fsh.	32	600	1913	Woods, Va.	Headville, Va.
212172		St. y.	MARGARET	161	109	122.0	18.1	0.8	Yct.	13	600	1913	New York, N. Y.	Hoston, Mass.

1 Formerly st. s. William Schaubel, sr.

2 Formerly st. p. Happy Day.

3 Formerly st. p. J. S. B. Brown.

4 Formerly st. p. J. Rees Lee.

5 Formerly st. s. Malvern Hill.

6 Formerly at. s. Ella Wood No. 2.

7 Formerly st. s. Express.

8 Formerly at. y. J. Lella.

9 Formerly st. y. Aya.

10 Formerly st. s. Richard Croker.

11 Formerly J. Spanish st. s. Manila.

12 U. S. N. st. s. Manila.

13 Formerly J. British st. s. Carmarthenshire.

14 Formerly J. British st. s. Maracas.

15 Formerly st. y. Machiconne.

16 Formerly st. y. J. Eugenia.

17 Formerly st. y. J. Marjorie.

18 Composite.

MERCHANT STEAM VESSELS OF THE UNITED STATES—Continued.

Official No.	Signal letters.	Rtg.	Name of vessel.	Gross tonnage.	Net tonnage.	Length.	Breadth.	Depth.	Service.	Crew.	Indicated horsepower.	When built.	Where built.	Home port (where permanent document issues).
120554		St. a.	Margaret D.	20	14	55.7	15.6	7.0	Tow.	5	1833	Baltimore, Md.	New York, N. Y.
91684		St. a.	Margaret J. Sanford.	77	55	85.2	18.5	8.0	Tow.	0	0	1833	Jersey City, N. J.	Do.
207488		St. a.	Margie.	13	8	49.0	11.0	1.6	Pass.	4	1010	Jackson, Ala.	Mobile, Ala.
02847		St. a.	Margret McCann.	35	22	69.0	15.2	6.0	Fish.	0	0	1894	Grand Haven, Mich.	Grand Haven, Mich.
02504		St. a.	Marguerite	128	84	90.3	21.3	10.8	Tow.	0	462	1893	Konnobunk Port, Mo.	Hoston, Mass.
02583		St. a.	MARGUERITE	27	13	45.8	14.0	0.0	Tow.	5	1894	Cleveland, Ohio.	Duluth, Minn.
02912		St. a.	Marguerite	44	34	61.0	14.0	4.2	Pass.	2	1898	Florence, Oreg.	Yaquima, Oreg.
01060		St. p.	Marja	202	184	115.0	24.0	5.9	Tow.	0	0	1877	Portland, Oreg.	Portland, Oreg.
02205		St. a.	Marja Hoffmann.	78	59	77.3	19.9	8.0	Tow.	3	1890	Brooklyn, N. Y.	New York, N. Y.
01268		St. a.	Marjan	19	9	62.0	13.0	0.5	Tow.	3	1889	Baltimore, Md.	Baltimore, Md.
02193		St. a.	MARIAN	128	94	61.8	17.4	0.5	Frt.	3	110	1889	Buffalo, N. Y.	New York, N. Y.
213385		St. a.	MARIANA	3,003	1,942	335.0	46.8	22.7	Frt.	37	1,400	1915	Newport News, Va.	Do.
02730		St. a.	MARICOPA.	4,223	3,649	400.0	48.3	23.4	Frt.	22	1,600	1890	Chicago, Ill.	Duluth, Minn.
02604		St. a.	Marlo	42	28	58.8	10.7	0.0	Tow.	3	1834	Kennelhook Port, Mo.	Hoston, Mass.
02621		St. a.	Marlo	121	50	85.8	20.8	7.7	Tow.	4	40	1894	Washington, N. C.	New York, N. Y.
204591		St. a.	Marlo	40	11	61.2	13.0	5.1	Tow.	4	100	1907	Holly, Fla.	Nausaoca, Fla.
208035		St. a.	Marlo Halmer	0	0	54.1	0.1	3.0	Pass.	1	25	1010	St. Michael, Alaska.	St. Michael, Alaska.
28132		St. p.	Marlo J.	70	70	100.0	20.0	4.4	Tow.	12	1896	Helena, Ark.	Memphis, Tenn.
01047		St. a.	Marlo O. Haavon.	25	12	47.5	13.7	5.1	Tow.	3	1883	Astoria, Oreg.	Ketchikan, Alaska.
02372		St. a.	Marlotta	40	20	60.4	14.6	0.3	Tow.	3	1891	Herkley, Va.	Norfolk, Va.
105228		St. p.	Mariner	371	371	178.0	28.0	5.0	Tow.	35	1873	Cincinnati, Ohio.	Pittsburgh, Pa.
200062		St. a.	Mariner	49	60	78.0	20.0	7.3	Tow.	5	200	1903	Tacoma, Wash.	San Francisco, Cal.
204890		St. a.	Mariner	49	17	63.0	16.3	7.0	Tow.	3	125	1907	Essex, Mass.	Westerly, Mass.
01894		St. a.	Marion	23	23	47.2	11.3	0.0	Tow.	8	1836	South Amboy, N. J.	North Amboy, N. J.
02102		St. a.	Marion	930	673	202.2	34.7	13.1	Frt.	19	600	1889	Shohoygan, Wis.	Chicago, Ill.
02757		St. a.	Marion	93	63	84.2	22.0	8.7	Frt.	5	1890	Tomkins Cove, N. Y.	New York, N. Y.
02853		St. a.	MARION	69	47	70.0	18.0	8.5	Tow.	0	1893	Buffalo, N. Y.	Duluth, Minn.
02900		St. a.	Marion	14	10	41.4	13.4	4.7	Frt.	2	10	1898	Bristol, R. I.	Hoston, Mass.
03226		St. a.	Marion	262	178	120.3	23.5	8.0	Frt.	10	275	1901	Wilmington, Del.	Bridgeport, Conn.
125739		St. a.	Marion	62	31	77.7	17.4	8.1	Pass.	0	1870	Baltimore, Md.	Mobile, Ala.
143221		St. y.	Marion	39	25	80.0	17.0	5.0	Yst.	0	1890	Oreopoint, N. Y.	New York, N. Y.
206084		St. p.	Marion	18	13	73.0	15.0	2.5	Tow.	3	40	1000	Point Marion, Pa.	Pittsburgh, Pa.
01654	KBGT	St. a.	Mariposa	3,189	1,039	314.0	41.9	17.3	Pass.	59	3,600	1883	Philadelphia, Pa.	Pl. Townsend, Wash.
02448		St. a.	MARIPOSA	2,831	2,300	330.1	45.2	20.3	Frt.	20	1,400	1892	Cleveland, Ohio.	Duluth, Minn.
01039		St. a.	Mariposa	11	5	51.2	11.3	4.8	Pass.	2	1873	Rhinbeck, N. Y.	Burlington, Vt.
02450		St. a.	MARIPANA	2,057	2,429	330.0	45.2	20.3	Frt.	21	1,400	1892	Chicago, Ill.	Duluth, Minn.
02820		St. p.	Marjorie	20	20	82.0	17.8	3.0	Tow.	11	50	1900	Plaquemine, La.	Vicksburg, Miss.
02824		St. a.	Marjorie	20	20	48.3	15.3	0.0	Pass.	3	1898	Brow, Mo.	Hanger, Mo.
131426	KLVN	St. y.	Marjorie	40	20	67.0	13.7	8.0	Yst.	3	1884	Bristol, R. I.	New York, N. Y.
203313		St. p.	Marjorie	51	51	71.2	21.2	4.0	For.	4	30	1908	Osage, Mo.	Kansas City, Mo.
13180		St. a.	Marlborough	044	710	102.0	34.1	11.0	Pass.	20	535	1894	Brooklyn, N. Y.	New York, N. Y.
204220		St. p.	Marlon Riggs	62	62	65.0	24.0	3.3	Tow.	8	1907	Higginsport, Ohio.	Cincinnati, Ohio.
212049	LDSH	St. a.	MAROWINE	3,101	2,027	339.5	42.0	23.0	Pass.	70	2,600	1908	Belfast, Ireland.	New York, N. Y.
210330		St. p.	Marquette	60	41	68.0	23.0	4.0	Tow.	4	25	1012	Walasha, Minn.	Chicago, Ill.
200537		St. a.	MARQUETTE AND BERNER No. 1.	1,732	698	241.0	43.0	22.4	Frt.	17	850	1901	Buffalo, N. Y.	Buffalo, N. Y.
208021		St. a.	MARQUETTE AND BERNER No. 2.	2,583	1,510	338.0	50.0	19.5	Fer.	33	2,300	1010	Cleveland, Ohio.	Erie, Pa.
01242		St. a.	Mars	131	105	65.4	17.8	8.0	Genl.	3	1880	Chamden, N. Y.	Do.
02163	KGVD	St. a.	Mars	278	139	117.2	23.0	18.7	Tow.	14	750	1890	Camden, N. J.	Philadelphia, Pa.
203389		St. a.	Mars	29	21	62.0	15.7	0.7	Fish.	0	70	1909	Erie, Pa.	Erie, Pa.
01408		St. a.	Marshall F. Butters	370	229	104.0	30.4	10.5	Frt.	12	375	1882	Milwaukee, Wis.	Grand Haven, Mich.
03307	KHJJ	St. a.	Marshallfield	388	294	140.0	33.0	10.6	Frt.	17	189	1901	Marshallfield, Oreg.	San Francisco, Cal.
212459		St. a.	Marston	39	27	65.0	11.0	7.2	Tow.	4	75	1914	Oshkosh, Wis.	Milwaukee, Wis.
03007		St. a.	Mart H. Esser.	34	23	57.5	14.5	6.2	Fish.	8	1900	Lorain, Ohio.	Erie, Pa.
01147		St. a.	Martha	12	0	42.5	11.0	4.5	Tow.	2	1870	Horndontown, N. J.	Wilmington, Del.
02445		St. a.	Martha	40	33	82.7	15.0	5.0	Pass.	4	1892	Westerly, R. I.	Boston, Mass.
208883		St. a.	Martha	20	13	35.8	12.0	5.2	Fish.	4	18	1099	Milwaukee, Wis.	Milwaukee, Wis.
02889		St. p.	Martha Clow	08	62	80.3	17.0	3.0	Pass.	12	1898	Stockton, Cal.	St. Michael, Alaska.
01711		St. a.	Martha Stevens	283	192	128.7	22.7	7.0	Frt.	0	145	1892	Wilmington, Del.	Philadelphia, Pa.
206587		St. p.	Martha H. Hennen	77	77	112.0	23.0	4.8	Tow.	10	100	1904	Evanville, Ind.	Mobile, Ala.
17689		St. a.	Martin Dallman	17	8	52.0	11.4	4.4	Tow.	4	1880	Philadelphia, Pa.	Washington, D. C.
204025		St. a.	MARTIN MULLEN	4,635	3,471	410.0	60.0	28.0	Frt.	19	1,600	1904	Cleveland, Ohio.	Cleveland, Ohio.
204474		St. a.	Martin Tren	12	12	44.0	13.4	4.4	Fish.	4	23	1907	Milwaukee, Wis.	Milwaukee, Wis.
20599	LHWO	St. a.	Martin J. Marran	308	141	185.0	23.1	12.9	Frt.	32	890	1911	Rockland, Me.	Newport, R. I.
02101		St. a.	MARUON	2,311	1,830	200.0	40.3	21.1	Frt.	17	1,200	1890	Cleveland, Ohio.	Cleveland, Ohio.
02413		St. a.	Mary	218	131	137.7	30.8	7.0	Frt.	5	274	1892	Toledo, Ohio.	Detroit, Mich.
02731		St. a.	Mary	75	37	81.7	18.8	8.0	Pass.	5	275	1896	Baltimore, Md.	Baltimore, Md.
02830		St. a.	Mary	30	21	70.5	15.2	5.0	Tow.	4	1897	Beranton, Miss.	Gulfport, Miss.
03278		St. p.	Mary	60	60	102.8	10.0	3.2	Pass.	0	1901	Beardstown, Ill.	Peoria, Ill.
111570		St. s.	MARY	30	25	60.0	10.1	5.8	Tow.	5	1898	Athens, N. Y.	New York, N. Y.
201107		St. p.	Mary	52	43	100.0	19.3	4.2	Pass.	8	25	1007	Genova, Ala.	Savannah, Ga.
02780	KNHW	St. a.	MARY ALICE	180	122	142.1	18.1	0.0	Yst.	14	1897	Brooklyn, N. Y.	Buffalo, N. Y.

1 Formerly st. s. (a) Frank A. Furst.
 1 Formerly st. p. Zip McCoy.
 1 Formerly st. p. Alex. Swift.
 1 Formerly st. s. Canton.
 1 Formerly st. y. Theresa.

1 Formerly st. y. Eugenia.
 1 Formerly st. s. John L. Harbrouck.
 1 Formerly (a) Dutch st. s. Marowine.
 1 Formerly (a) British st. s. Marowine.
 1 Name changed from st. p. Sam'l Peters, 1913.
 1 Formerly st. s. Laurida.

11 Formerly (a) s. Herlice.
 1 (st. y. Oneta.
 1 Sailed from Belize, British Honduras, Aug. 13, 1915, and has not since reported.

MERCHANT STEAM VESSELS OF THE UNITED STATES—Continued.

Official No.	Signal letters.	Htg.	Name of vessel.	Gross tonnage.	Net tonnage.	Length.	Breadth.	Depth.	Service.	Crew.	Indicated horsepower.	When built.	Where built.	Home port (where permanent indentures).
00858		St. s.	Mary Ann	40	20	72.0	15.0	0.2	Tow.	4	1870	Chester, Pa.	Newark, N. J.
20298		St. s.	Mary Arnold	73	41	70.0	10.7	8.0	Tow.	5	300	1905	East Boston, Mass.	Eastport, Me.
130134		St. p.	Mary B.	90	90	95.4	22.0	4.2	Tow.	10	1890	Lake City, Minn.	Memphis, Tenn.
03374		St. s.	Mary C.	92	47	70.7	18.3	8.8	Tow.	8	1903	Decatur, Wash.	Pt. Townsend, Wash.
03023		St. s.	Mary D.	7	5	37.1	10.0	3.0	Fsh.	2	20	1900	Rochester Harbor, Wash.	Tacoma, Wash.
00174		St. s.	Mary Draper	46	24	62.0	10.0	5.0	Fsh.	0	1869	Jacksonville, Fla.	Charleston, S. C.
00489		St. s.	Mary Groh	139	69	112.7	22.0	8.0	Frt.	0	164	1873	Black River, Ohio	Sandusky, Ohio.
126361		St. s.	Mary H.	208	105	110.0	29.5	7.2	Frt.	0	75	1880	Nicollet, Wis.	Do.
00944		St. s.	Mary J.	57	39	75.0	17.0	5.0	Frt.	3	1870	Buffalo, N. Y.	New York, N. Y.
212339		St. p.	Mary Jane	69	37	68.0	22.0	3.2	Tow.	3	250	1916	Parkersburg, W. Va.	Cheltenham, Ohio.
03359		St. p.	Mary K.	37	37	61.8	14.0	3.0	Tow.	0	1902	Lynn, Iowa	Des Moines, Iowa.
02762		St. s.	Mary L.	34	23	80.0	15.0	6.0	Tow.	0	1890	Bornton, Miss.	Houston, Tex.
202555		St. s.	Mary M.	44	34	66.0	18.2	7.0	Fsh.	8	60	1900	Mantoloking, Wis.	Chicago, Ill.
213332		St. s.	Mary N.	24	10	51.5	15.0	5.5	Tow.	3	75	1916	New Baltimore, N. Y.	Albany, N. Y.
02340		St. s.	Mary Mann	11	6	61.5	13.5	2.7	Fsh.	4	1884	Osakis, Minn.	Duluth, Minn.
02058		St. p.	Mary N.	60	36	69.0	14.0	3.0	Tow.	2	1880	Paducah, Ky.	Paducah, Ky.
211813	L D H S	St. s.	Mary Olson	818	504	200.5	41.0	11.1	Frt.	21	550	1913	Eureka, Cal.	New York, N. Y.
10661		St. s.	Mary O'Brien	61	34	78.7	10.5	8.1	Tow.	4	1893	Buffalo, N. Y.	Boston, Mass.
02607		St. p.	Mary Patten	508	378	182.0	28.1	7.8	Fsh.	14	550	1903	Brooklyn, N. Y.	Yerth Ambroy, N. J.
19082		St. p.	Mary Powell	953	577	288.0	31.0	0.2	Fsh.	35	2,400	1901	New York, N. Y.	Albany, N. Y.
02425		St. s.	Mary Scott	47	36	74.0	10.2	0.0	Tow.	4	1892	Wilmington, Mich.	Duluth, Minn.
201399		St. s.	MARY SHELLE	79	53	69.0	18.0	8.5	Frt.	7	160	1904	Wilmington, Del.	Richmond, Va.
02315		St. p.	Mary Stewart	77	77	60.0	24.3	3.4	Fsh.	13	1893	Spotsville, Ky.	Vicksburg, Miss.
01423		St. s.	Mary T. H.	126	62	102.5	30.4	10.0	Tow.	9	350	1882	Canaan, N. J.	Mobile, Ala.
02076		St. s.	Mary A. McGregor	816	591	170.2	33.1	12.0	Frt.	14	485	1890	Grand Haven, Mich.	Cleveland, Ohio.
00520		St. s.	Mary B. Curtis	78	39	83.8	18.4	8.3	Fsh.	20	1873	Portland, Me.	Houston, Tex.
210252		St. s.	Mary B. Garner	252	172	129.0	22.6	0.0	Fsh.	7	600	1912	Baltimore, Md.	Wilmington, Del.
03559		St. p.	Mary C. Byrne	28	28	63.0	17.8	3.8	Fsh.	0	1902	Stockton, Ala.	Mobile, Ala.
03151		St. s.	MARY C. FLETCHER	4,904	3,870	430.0	50.2	24.4	Frt.	24	1,700	1901	Chicago, Ill.	Duluth, Minn.
201044		St. p.	Mary C. Lucas	52	52	88.2	20.5	3.7	Fsh.	10	1903	St. Louis, Mo.	St. Louis, Mo.
01304		St. s.	Mary D. Hume	155	105	98.2	23.0	10.0	Fsh.	8	1881	Ellensburg, Oreg.	Pt. Townsend, Wash.
01247		St. s.	Mary E. Gordon	150	113	89.0	22.0	0.2	Frt.	0	160	1890	Hendon, N. Y.	New York, N. Y.
205905	KWSQ	St. s.	MARY F. SCULLY	723	410	165.7	30.1	18.4	Tow.	18	750	1908	Port Richmond, N. Y.	Do.
02033		St. s.	Mary H. Boyce	700	476	181.4	34.2	14.0	Frt.	15	375	1888	Grand Haven, Mich.	Cleveland, Ohio.
02391		St. s.	Mary J. Walker	61	30	65.3	17.5	8.5	Tow.	0	1891	Portsmouth, N. J.	Philadelphia, Pa.
23040		St. s.	Mary P. Hehl	47	32	59.2	17.0	7.7	Fsh.	4	78	1903	Solomons, Md.	Baltimore, Md.
01464		St. s.	Mary R. Carr	25	12	50.4	15.0	0.0	Tow.	0	1882	Port Jervis, N. J.	Philadelphia, Pa.
02098		St. p.	Mary B. Dees	214	214	170.2	34.0	4.0	Fsh.	30	789	1899	Mobile, Ala.	St. Louis, Mo.
03227		St. s.	Mary B. Lewis	138	90	88.0	22.0	8.3	Fsh.	0	173	1901	Port Jefferson, N. Y.	Hillsport, Conn.
01792		St. s.	Mary and Joseph	25	17	49.0	11.7	0.0	Tow.	2	1885	Norfolk, Va.	Norfolk, Va.
02386		St. s.	Mary and Norman	17	11	55.3	14.2	6.5	Fsh.	4	1891	Ashtabula, Ohio	Erie, Pa.
01317		St. s.	Maryland	16	8	53.5	13.1	0.1	Tow.	4	1881	Baltimore, Md.	Charleston, S. C.
01747		St. s.	Maryland	22	11	51.3	13.8	0.3	Tow.	4	1884	do.	Baltimore, Md.
02206		St. s.	MARYLAND	2,410	1,892	310.4	42.0	20.4	Frt.	20	1,400	1890	Wyandotte, Mich.	Duluth, Minn.
03287		St. p.	MARYLAND	871	617	150.0	34.0	10.1	Fsh.	33	750	1902	Wilmington, Del.	Baltimore, Md.
204242	KWDP	St. s.	MARYLAND	1,369	827	249.5	40.1	14.1	Fsh.	41	1,900	1907	Sparrows Point, Md.	Capo Charles, Va.
02170		St. s.	Mascot	41	20	62.5	15.0	0.8	Tow.	4	1890	Philadelphia, Pa.	Wilmington, Del.
02195		St. s.	Mascot	20	10	45.0	13.5	0.0	Tow.	3	10	1890	Brooklyn, N. Y.	New York, N. Y.
02350		St. s.	Mascot	30	18	63.0	15.5	0.0	Fsh.	2	1891	Drewer, Mo.	Mt. Desert Ferry, Mo.
02943		St. s.	Mascot	21	14	43.5	15.0	0.3	Tow.	4	1892	Long Island City, N. Y.	New York, N. Y.
01302		St. s.	Mascot	13	9	42.5	9.0	4.6	Fsh.	4	1902	Milwaukee, Wis.	Milwaukee, Wis.
203773		St. s.	Mascot	33	20	57.0	14.4	8.0	Tow.	3	1906	Newborn, N. C.	Newborn, N. C.
201037		St. p.	Mascot	299	283	140.5	20.8	0.8	Fsh.	14	1908	Portland, Oreg.	Portland, Oreg.
209955		St. s.	Mascot	8	0	61.0	8.0	3.4	Fsh.	1	40	1891	Charleston, W. Va.	Kansas City, Mo.
01818	KDQ	St. s.	Mascotte	884	520	105.5	30.0	10.0	Fsh.	37	1,250	1885	Philadelphia, Pa.	New Haven, Conn.
02147		St. s.	Mascotte	8	5	38.0	11.8	4.1	Fsh.	2	1889	Seattle, Wash.	Seattle, Wash.
116970	K P V S	St. y.	Maspeth H	93	60	109.1	15.0	0.7	Yot.	5	1900	New York, N. Y.	New York, N. Y.
201012	KWHM	St. s.	MASSACHUSETTS	4,770	2,575	375.0	52.2	30.2	Fsh.	107	5,000	1907	Philadelphia, Pa.	Boston, Mass.
02123		St. s.	Massachusetts	47	39	62.3	18.0	4.2	Fsh.	5	1889	Massachusetts, N. Y.	Baltimore, Md.
202501	KVFL	St. s.	MASSACHUSETTS	3,103	2,380	314.0	42.7	20.0	Frt.	33	1,100	1893	Sunderland, England	New York, N. Y.
02100		St. s.	Massachusetts	110	77	92.4	17.5	0.1	Frt.	8	225	1894	Lockport, N. Y.	Buffalo, N. Y.
74989		St. s.	Massachusetts	453	283	153.0	28.5	11.4	Fsh.	16	600	1901	Tomkins Cove, N. Y.	New York, N. Y.
15108		St. s.	Massachusetts	304	208	127.0	30.0	0.5	Frt.	18	275	1891	Port Huron, Mich.	Helford, Me.
202474		St. s.	Massachusetts	61	65	75.7	20.4	0.0	Frt.	3	1885	Greenough, N. Y.	New York, N. Y.
156810		St. s.	MATAFA	4,840	3,604	429.0	60.0	25.0	Frt.	25	1,400	1899	Lorain, Ohio	Duluth, Minn.
02888	KNFV	St. s.	MATANZAS	3,094	2,000	360.3	41.2	20.5	Frt.	38	1,400	1883	Helford, Ireland	New York, N. Y.
205910		St. s.	MATAWAN	155	310	99.8	30.1	12.3	Frt.	7	250	1908	Wilmington, Del.	Do.
120024		St. s.	Mathew Wilson	322	243	141.3	27.0	10.8	Frt.	11	450	1872	Cleveland, Ohio	Grand Haven, Mich.
155252	KLWC	St. s.	Matilda Weems	1,322	1,090	205.8	29.0	18.0	Fsh.	18	550	1885	Leith, Scotland	Baltimore, Md.
213157	LFDJ	St. s.	MATINCOCK	6,766	3,891	450.1	55.3	28.8	Fsh.	34	2,000	1913	Dietrichsdorf, Germany	New York, N. Y.
211715	LDDV	St. s.	MATSONIA	9,728	6,173	480.0	58.1	30.5	Fsh.	121	8,500	1913	Newport News, Va.	San Francisco, Cal.

1 Formerly st. p. Ethel Howard.

2 Formerly st. s. City of Nicollet.

3 Formerly st. s. Glen Iris.

4 Formerly st. y. Sanghaya.

5 Formerly British st. s. Massachusetts.

6 Formerly st. s. John F. Carroll.

7 Formerly st. s. O. O. Carpenter.

8 Formerly U. S. Engineer st. s. David Dushnell.

9 Formerly st. s. Pennsylvania.

10 Formerly Spanish st. s. Guido.

11 Formerly st. s. Westfield.

12 Formerly st. s. Fayette.

13 Formerly (a) British st. s. El Callao.

14 Formerly (b) st. s. Onelia.

15 Formerly German st. s. Leda.

† Composite.

MERCHANT STEAM VESSELS OF THE UNITED STATES—Continued.

Official No.	Signal letters.	Rtg.	Name of vessel.	Gross tonnage.	Net tonnage.	Length.	Breadth.	Depth.	Service.	Crew.	Indicated horsepower.	When built.	Where built.	Home port (where permanent document issues).
203907		St. s.	MATTHEW ANDREWS	7,014	5,407	632.0	56.0	31.0	Frt.	20	1,760	1907	Cleveland, Ohio	Cleveland, Ohio
02058		St. s.	Mattie	58	30	65.0	18.0	8.0	Tow.	4	1890	Brooklyn, N. Y.	New York, N. Y.
211980		*St. p.	Mattie	42	42	85.5	17.1	3.0	Frt.	8	60	1913	Moselys Bluff, La.	New Orleans, La.
90285		St. s.	Mattie Barent	35	17	67.7	10.0	6.3	Tow.	4	40	1871	Philadelphia, Pa.	New York, N. Y.
92499		St. s.	MAUCHI CHUNK	042	406	145.0	32.0	14.4	Fer.	0	050	1893	Wilmington, Del.	Camden, N. J.
93133		St. s.	MAUCHI CHUNK	4,499	3,609	381.7	50.6	15.6	Frt.	22	2,100	1901	Buffalo, N. Y.	Buffalo, N. Y.
216585	LOPH	St. s.	MAUCHI CHUNK	287	123	105.0	31.5	13.0	Frt.	11	450	1912	Wilmington, Del.	New York, N. Y.
92837		St. s.	Maud	98	67	95.0	23.0	6.7	Frt.	4	1899	Marine City, Mich.	Port Huron, Mich.
01931		St. s.	Maud S.	83	16	58.0	15.0	7.0	Tow.	0	1881	Buffalo, N. Y.	Milwaukee, Wis.
01050		St. s.	Maud Wilcox	57	28	70.0	16.5	7.0	Tow.	8	1878	Pittsburgh, Pa.	Pittsburgh, Pa.
93187		*St. p.	Maud Kilgore	82	82	115.0	23.0	3.5	Tow.	11	1901	Paducah, Ky. J.	St. Louis, Mo.
93033	KQIS	St. s.	MAUI	631	404	171.0	30.1	14.3	Pas.	45	447	1897	San Francisco, Cal.	Honolulu, Hawaii.
204923	KWMP	St. s.	MAUNA KEA	1,660	940	239.3	30.2	10.7	Pas.	70	2,200	1903	do.	Do.
77228	KQIV	St. s.	Mauna Loa	850	536	170.8	33.0	10.1	Pas.	51	820	1896	Port Blakely, Wash.	Do.
92074		St. s.	MAUNALOA	4,051	4,004	430.0	50.2	24.0	Frt.	25	1,600	1890	Chicago, Ill.	Duluth, Minn.
92414		St. s.	Maurice	30	18	55.0	16.7	6.5	Tow.	8	1892	Philadelphia, Pa.	Philadelphia, Pa.
92171	KIHS	St. s.	MAVERICK	1,601	1,118	240.0	30.2	24.0	Unk.	28	1,150	1890	Baltimore, Md.	Los Angeles, Cal.
93127	KQST	St. y.	May	652	369	207.0	27.8	17.6	Fer.	35	1,100	1891	Troon, Scotland	Newark, N. J.
20707	LDPH	St. s.	May	121	82	88.5	21.0	6.6	Tow.	8	275	1910	Milford, Del.	Philadelphia, Pa.
209220		St. s.	May	92	0	46.0	12.0	4.8	Fsh.	3	45	1903	San Francisco, Cal.	Unalaska, Alaska.
203100		St. s.	May Archer	125	49	74.3	14.8	3.8	Fer.	9	1890	Rockland, Me.	Rockland, Me.
21222		St. s.	May Arrow	233	161	103.3	26.0	13.8	Fer.	7	750	1901	Port Haven, N. Y.	New York, N. Y.
92833		*St. p.	May D.	66	48	61.5	18.5	4.4	Pas.	3	1898	San Francisco, Cal.	St. Michael, Alaska.
162628		St. s.	Mayfair	670	420	173.9	30.4	12.3	Frt.	19	1905	Abardeen, Wash.	San Francisco, Cal.
92201	KJQL	St. p.	Mayflower	778	528	202.5	22.5	10.4	Pas.	21	1,200	1891	Chelsea, Mass.	Hoston, Mass.
92363		St. y.	Mayflower	41	20	71.0	13.4	0.8	Yot.	4	1888	East Boston, Mass.	Plymouth, Mass.
92884		St. s.	Mayflower	93	70	62.0	21.7	5.2	Pas.	8	1894	Philadelphia, Pa.	Elizabeth City, N. C.
93172		St. s.	Mayflower	49	33	73.0	15.0	4.0	Pas.	3	1900	Oshkosh, Wis.	Milwaukee, Wis.
20857		St. s.	Mayflower	45	31	43.9	14.5	4.0	Frt.	3	1904	Buffalo, N. Y.	Buffalo, N. Y.
201308		St. s.	May Flower	92	55	87.0	18.2	6.2	Frt.	5	1904	Point Caswell, N. C.	Jacksonville, Fla.
21304		*St. p.	Mayflower Jr.	94	50	85.0	15.0	5.2	Pas.	2	60	1913	Oshkosh, Wis.	Milwaukee, Wis.
92300		St. s.	May Garner	101	50	94.3	25.0	6.0	Pas.	0	1893	Jacksonville, Fla.	Jacksonville, Fla.
01173		St. p.	May Graham	91	91	95.0	16.0	3.6	Pas.	6	1879	St. Joseph, Mich.	Milwaukee, Wis.
120691		St. s.	May McQuirk	95	47	84.9	19.7	9.9	Tow.	9	1887	Elizabeth, N. J.	New York, N. Y.
01620		*St. p.	May Queen	80	47	74.3	14.8	3.8	Fer.	4	1886	Seattle, Wash.	Seattle, Wash.
92331		St. s.	May Russell	87	18	60.0	15.0	6.8	Tow.	0	1893	Baltimore, Md.	Washington, N. C.
92040	KPDT	St. y.	Maytal	100	72	118.1	10.4	9.1	Yot.	11	700	1890	New York, N. Y.	Portsmouth, N. H.
212023		St. s.	MAYOR GAYNOR	1,631	747	210.0	45.1	17.5	Fer.	20	1,050	1914	Camden, N. J.	New York, N. Y.
202202		St. s.	MAYWOOD	398	309	130.0	28.0	17.0	Pas.	14	600	1905	Manitowoc, Wis.	Milwaukee, Wis.
03028		St. s.	Mecca	7	5	32.3	0.7	4.0	Pas.	2	1897	Harrison, N. J.	New York, N. Y.
01083		St. s.	Meconia	1,770	1,418	281.7	40.0	20.0	Frt.	17	750	1888	West Hay City, Mich.	Cleveland, Ohio
01760		St. s.	Melea	54	27	67.0	18.2	6.2	Oys.	0	1885	South Norwalk, Conn.	Bridgeport, Conn.
92145		St. s.	Medea	103	51	83.0	10.0	8.2	Tow.	10	450	1889	Philadelphia, Pa.	Portsmouth, N. J.
150260		St. p.	Mediator	439	320	140.0	20.0	8.8	Pas.	15	274	1892	Brooklyn, N. Y.	Newark, N. J.
212501	LDPH	St. s.	MEDINA	5,420	3,470	307.7	54.3	24.4	Frt.	50	4,100	1914	Newport News, Va.	New York, N. Y.
92654		St. s.	Medina	12	8	43.4	10.5	4.0	Tow.	3	1895	Loonst Valley, N. Y.	Do.
120907		St. s.	Melbourne	439	331	141.0	29.1	10.0	Pas.	11	1893	Baugatuck, Mich.	Port Huron, Mich.
203418	KWLV	St. s.	Melrose	5,129	3,109	375.2	52.7	29.8	Frt.	39	2,700	1907	Quincy, Mass.	Hoston, Mass.
203918		St. p.	Melrose	2,662	1,677	275.0	45.0	17.0	Fer.	16	1,340	1908	Oakland, Cal.	San Francisco, Cal.
93300		St. s.	Melville	93	64	70.5	16.7	8.0	Pas.	4	1903	Knappton, Wash.	Astoria, Oreg.
200161	KVBD	*St. p.	MELVILLE DOHAR	1,244	921	220.0	39.3	13.7	Frt.	23	1,000	1903	St. Clair, Mich.	Portland, Me.
212025		St. s.	Melvin	35	35	77.0	10.1	3.5	Tow.	4	100	1914	Capo Girardeau, Mo.	St. Louis, Mo.
165002		St. s.	Memphis	177	121	109.0	22.5	8.0	Frt.	0	360	1872	Chester, Pa.	Norfolk, Va.
02820		St. p.	Memanto	203	101	68.4	45.0	0.2	Fer.	7	1893	Noank, Conn.	Greenport, N. Y.
155129		St. s.	Mengel Tug	13	0	45.0	12.2	4.5	Pas.	2	1901	Mound City, Ill.	Louisville, Ky.
203458		*St. p.	Mengel Box Company	104	104	147.2	20.8	4.0	Tow.	12	1909	Marletta, Ohio	Do.
201682		St. s.	Memaden	93	68	91.0	17.0	7.7	Fsh.	27	124	1905	Pocomokey City, Md.	Capo Charles, Va.
01131		St. s.	Memominee River	93	43	73.1	17.4	8.8	Fer.	4	1870	Green Bay, Wis.	Milwaukee, Wis.
17573		St. s.	Monitor	29	14	54.2	14.2	6.2	Tow.	1	1868	Cleveland, Ohio	Duluth, Minn.
91378		St. s.	Monitor	305	257	118.0	26.0	0.0	Lgt.	7	260	1881	Fort Howard, Wis.	Detroit, Mich.
01669		St. s.	Mercer	160	75	93.0	23.0	10.0	Tow.	6	360	1888	Camden, N. J.	New York, N. Y.
01691		St. p.	Merchand	465	344	147.7	26.0	5.4	Pas.	15	273	1878	Wilmington, Del.	Georgetown, S. C.
01462		St. s.	Meridian	139	73	87.3	26.5	8.5	Frt.	2	60	1882	Boston, Mass.	Hoston, Mass.
201335		St. s.	MERCHANT	350	239	131.0	27.0	6.5	Frt.	12	600	1901	Philadelphia, Pa.	Bridgeport, Conn.
02108		St. s.	Mercury	160	73	90.0	23.0	12.0	Tow.	0	400	1890	Phillips, Mass.	Hoston, Mass.
205045		St. s.	Mercury	20	21	62.0	15.7	0.7	Fsh.	0	100	1906	Erie, Pa.	Erie, Pa.
02514		St. s.	MERIDA	3,320	2,359	360.0	45.0	25.8	Frt.	20	1,700	1893	West Bay City, Mich.	Chicago, Ill.
205151	LBTQ	St. s.	Merida	628	359	182.0	31.2	13.4	Pas.	20	450	1911	Bath, Mo.	Wilmington, Del.
201132		St. s.	Merlo	10	7	33.0	11.0	0.0	Frt.	1	1907	Buffalo, N. Y.	Buffalo, N. Y.
85510		St. s.	Mermald	14	10	47.4	11.4	3.0	Tow.	4	1878	Peekskill, N. Y.	Baltimore, Md.

1 Formerly Hawaiian st. s. Maui.

(a) American st. s. James Spiera.

2 Formerly Hawaiian st. s. Mauna Loa.

3 Formerly British st. s. May.

4 Formerly st. s. Franklin N. Brown.

5 (a) Patrol.

6 Formerly st. p. (a) William Storlo.

7 Formerly st. s. City of Holland.

8 Formerly st. s. John C. Howard.

9 Formerly st. s. City of Chester.

10 Formerly st. s. Oscar F. Keeler.

11 Formerly st. s. John F. Wilson.

12 Formerly st. s. Gracelo.

13 Formerly st. s. Gracelo.

† Composite.

MERCHANT STEAM VESSELS OF THE UNITED STATES—Continued.

Official No.	Signal letters.	Rtg.	Name of vessel.	Gross tonnage.	Net tonnage.	Length.	Breadth.	Depth.	Service.	Crew.	Indicated horsepower.	When built.	Where built.	Home port (where permanent document issues).
200177	KTRJ	St. y.	Mormald.	34	23	82.7	10.0	7.0	Yot.	7	225	1903	Bristol, R. I.	New York, N. Y.
200245		St. p.	Mormald.	25	25	70.8	10.0	2.0	Tow.	7	5	1833	Guyandotte, W. Va.	Pittsburgh, Pa.
100383		St. s.	Merrill.	32	10	66.5	10.8	0.3	Tow.	5	150	1892	Athens, N. Y.	New York, N. Y.
02430	JTMI	St. p.	Morrimeo.	211	105	140.0	32.0	5.7	Pas.	37	1,500	1870	Wilmington, Mass.	Newburyport, Mass.
02912		St. s.	Morryconug.	2,540	1,870	287.3	38.5	10.0	Pas.	0	0	1883	East Deering, Me.	Baltimore, Md.
02173		St. s.	Messenger.	165	52	95.8	22.5	8.0	Pas.	0	0	1885	Now Haven, Conn.	Portland, Me.
03074		St. s.	Messenger.	37	18	57.8	13.1	4.4	Frt.	2	25	1897	do.	Albany, N. Y.
03260		St. s.	Messenger.	8	0	35.0	8.8	3.7	Mso.	1	0	1902	Friday Harbor, Wash.	Now Haven, Conn.
02342		St. s.	Messenger.	25	17	52.5	15.0	4.0	Tow.	4	0	1891	Brooklyn, N. Y.	Kodiak, Alaska.
02005		St. s.	Meta.	31	15	67.0	15.7	7.0	Tow.	0	0	1890	Madisonville, La.	New York, N. Y.
212604	LDRH	St. s.	METAPAN.	5,011	3,120	370.2	50.3	20.1	Pas.	01	3,050	1909	Hollist, Ireland.	New Orleans, La.
01313		St. s.	Meteor.	95	65	92.5	18.0	8.5	Tow.	8	0	1881	Wilmington, Del.	New York, N. Y.
03031		St. s.	Meteor.	68	40	75.0	18.0	7.0	Pas.	8	0	1900	San Francisco, Cal.	St. Michael, Alaska.
03118	KQRT	St. s.	METRON.	2,301	1,655	253.0	43.2	24.2	Frt.	30	1,000	1901	Toledo, Ohio.	New York, N. Y.
03347		St. s.	METRON.	252	171	87.1	28.2	7.0	Pas.	3	150	1902	Shoctors Island, N. Y.	do.
211937		St. s.	Meteor.	22	15	77.0	17.0	3.5	Tow.	5	0	1884	Jaffersville, Ind.	San Francisco, Cal.
201017		St. p.	Metlako.	30	30	85.0	17.0	3.5	Pas.	5	0	1900	Portland, Ore.	New Orleans, La.
3830		St. p.	Metropolis.	91	87	100.0	24.4	4.8	Pas.	5	0	1900	Portland, Ore.	Portland, Ore.
20145		St. p.	Metropolis.	97	97	125.0	25.0	3.0	Tow.	5	100	1911	Metropolis, Ill.	St. Louis, Mo.
116472		St. s.	Metropolis.	71	35	75.3	10.5	8.0	Tow.	0	0	1892	Boston, Mass.	Boston, Mass.
101040	KSHQ	St. y.	Mendon.	70	47	110.0	14.0	7.3	Yot.	7	0	1903	Now York, N. Y.	Now York, N. Y.
203971	KWHD	St. s.	MEXICAN.	8,570	5,608	472.3	57.2	32.3	Frt.	44	4,000	1907	San Francisco, Cal.	do.
213022	LFHD	St. s.	MEXICANO.	2,205	1,474	260.0	38.5	18.0	Tnk.	32	1,050	1893	Middlesborough, England	do.
203116	KVJR	St. s.	MEXICO.	0,207	3,820	400.0	50.2	17.5	Pas.	128	5,000	1900	Philadelphia, Pa.	do.
01091		St. s.	Miami.	228	191	131.7	28.0	0.5	Frt.	11	312	1888	Marine City, Mich.	Detroit, Mich.
02830	KNGH	St. s.	MIAMI.	1,741	1,311	239.2	40.1	21.8	Pas.	60	2,000	1897	Philadelphia, Pa.	Now Haven, Conn.
145559		St. s.	Miami.	28	15	67.4	15.0	0.2	Frt.	5	0	1890	Olympia, Wash.	Now Haven, Conn.
02490		St. s.	Michael J. Colloy.	62	51	67.2	15.0	8.0	Tow.	4	0	1892	West Troy, N. Y.	Seattle, Wash.
05950		St. s.	Michael M. Brennan.	91	71	81.5	21.1	6.5	Frt.	0	0	1881	Tottenville, N. Y.	New York, N. Y.
85040		St. s.	Michael P. Barrett.	32	10	57.0	15.3	0.5	Tow.	3	0	1893	Athens, N. Y.	Nowark, N. J.
203110		St. s.	Michael W. Conway.	144	99	65.0	24.5	0.0	Frt.	13	450	1903	Duffalo, N. Y.	Chicago, Ill.
023200		St. s.	MICHIGAN.	0,024	5,470	530.0	50.2	32.0	Frt.	23	2,700	1900	Ecorse, Mich.	Marquette, Mich.
211715		St. s.	MICHIGAN.	68	50	71.0	20.0	12.5	Tow.	0	150	1913	Cleveland, Ohio.	Duluth, Minn.
01652		St. p.	Michigan Centrl.	1,522	900	263.3	45.0	15.3	Por.	14	2,500	1884	Guyandotte, Mich.	Sandusky, Ohio.
02000		St. p.	Middlesex.	27	18	40.5	15.4	3.8	Por.	2	0	1890	East Haddam, Conn.	Hartford, Conn.
03331	LCQD	St. p.	MIDDLESEX.	1,107	784	200.0	30.0	11.5	Pas.	41	500	1902	Philadelphia, Pa.	Baltimore, Md.
210641		St. s.	MIDDLESEX.	4,727	2,780	369.0	50.1	28.0	Frt.	28	2,100	1912	Camden, N. J.	Boston, Mass.
02909	KMQP	St. s.	MIDDLETOWN.	1,453	1,008	243.3	45.0	14.0	Pas.	07	1,000	1890	Philadelphia, Pa.	Hartford, Conn.
136097		St. p.	Milland.	87	87	117.0	23.0	3.8	Frt.	13	0	1901	Brownsville, Pa.	Pittsburgh, Pa.
03308		St. s.	Mignon.	23	15	49.0	11.4	5.1	Tow.	3	0	1902	Chatham, N. Y.	Cape Vincent, N. Y.
207082	LHHV	St. s.	MIOHELTO.	270	155	128.2	29.1	7.5	Frt.	14	300	1910	Quincy, Mass.	New York, N. Y.
160383	KQHW	St. s.	Mikahala.	444	354	147.5	30.0	12.5	Pas.	30	300	1886	Port Hakeley, Wash.	Honolulu, Hawaii.
8697		St. s.	Mildred.	25	12	57.5	11.5	0.5	Tow.	3	0	1899	Philadelphia, Pa.	New York, N. Y.
0270		St. s.	Mildred.	170	115	90.5	20.0	8.2	Oys.	8	300	1907	Tottenville, N. Y.	Bridgeport, Conn.
03057		St. p.	Mildred.	92	61	110.0	24.0	3.0	Pas.	18	0	1900	Madison, Ind.	Louisville, Ky.
201300		St. p.	Mildred Runyon.	25	25	85.0	10.0	2.3	Pas.	0	0	1904	Cattlettsburg, Ky.	do.
201037		St. s.	Miles Standish.	55	35	64.2	8.0	4.0	Tow.	4	0	1904	New London, Conn.	New London, Conn.
201393		St. s.	MILNOKETT.	0,215	4,047	504.0	52.2	31.0	Frt.	25	1,800	1907	Ecorse, Mich.	Duluth, Minn.
00200		St. s.	Milburn.	35	10	60.2	16.1	0.3	Tow.	4	0	1893	Wilmington, Del.	New York, N. Y.
206650		St. p.	Millcooma.	14	12	55.0	11.0	2.4	Pas.	11	30	1909	Marshfield, Ore.	Marshfield, Ore.
207670	LHNM	St. s.	MILNOCKET.	3,330	2,083	311.0	44.2	24.1	Frt.	33	1,400	1910	Sparrows Point, Md.	New York, N. Y.
03120	KQSH	St. s.	MILLS.	3,070	1,904	263.0	52.5	21.1	Frt.	30	2,000	1901	do.	do.
20230		St. p.	Milnor.	49	49	90.0	14.6	3.0	Tow.	5	40	1905	Knoxville, Tenn.	Chattanooga, Tenn.
210540		St. s.	Milton.	63	40	62.0	20.7	7.8	Tow.	0	150	1912	Tottenville, N. Y.	New York, N. Y.
02909		St. s.	Milwaukee.	62	50	70.0	23.5	11.2	Tow.	7	0	1859	Bohoygan, Wis.	Duluth, Minn.
02865		St. p.	Milwaukee.	306	210	125.5	30.5	5.3	Pas.	13	500	1899	Harford, Wash.	San Francisco, Cal.
03282		St. s.	MILWAUKEE.	3,327	2,424	328.0	44.0	28.0	Frt.	23	1,600	1902	Cleveland, Ohio.	Hartford, Conn.
03363		St. s.	MILWAUKEE.	2,033	1,755	338.0	50.0	10.5	Frt.	38	3,000	1903	Cleveland, Ohio.	Milwaukee, Wis.
211599		St. s.	MILWAUKEE.	2,22	101	107.0	24.0	15.2	Tow.	0	1,000	1913	Battle, Wash.	Seattle, Wash.
02510		St. s.	Mina.	50	23	75.2	17.3	0.0	Tow.	11	0	1893	Lake Charles, La.	Houston, Tex.
17028		St. p.	Mineola.	620	417	160.0	33.5	12.0	Por.	8	325	1898	Brooklyn, N. Y.	New York, N. Y.
03131		St. s.	Mineola.	205	107	121.0	20.0	0.0	Pas.	15	0	1601	St. George, Me.	Boston, Mass.
02030		St. s.	Mineral City.	57	28	70.4	16.0	5.3	Pas.	4	0	1895	Mount Clemens, Mich.	Chicago, Ill.
75537	JMVK	St. p.	Minerva.	800	503	200.0	32.0	11.7	Pas.	21	250	1873	Brooklyn, N. Y.	Nowark, N. J.
01050		St. s.	Minerva.	21	10	54.0	14.0	0.0	Tow.	4	0	1883	Baltimore, Md.	Washington, D. C.

1 Formerly st. y. Express.
 2 Formerly st. s. Archibald Watt.
 3 Formerly st. s. Decatur II. Miller.
 4 Formerly British st. s. Metapan.
 5 Formerly U. S. Eng. st. p. Meteor.
 6 Formerly st. p. Bonita.
 7 Formerly st. s. Sylvester L. Ward.
 8 Formerly st. y. Veltura.
 9 Formerly st. s. The Doctor.
 10 Formerly st. s. Henry.
 11 Formerly st. s. George L. Hammond.
 12 Formerly st. s. William B. Snow.
 13 Formerly st. s. Protector.
 14 Formerly st. p. Eleanor.
 15 Formerly schooner Planter.
 16 Formerly st. s. Mikahala.
 16 Formerly st. a. E. J. Austin.
 17 Formerly st. s. Loua Clinton.
 18 Formerly st. U. S. S. Clinton.
 19 Formerly st. s. Mary Lewis.
 20 Formerly st. s. Manistiquie, Marquette, and Northern I.
 21 Formerly Jane Moseley.
 22 Formerly st. a. Mary.

MERCHANT STEAM VESSELS OF THE UNITED STATES—Continued.

Official No.	Signal letters.	Rlg.	Name of vessel.	Gross tonnage.	Net tonnage.	Length.	Breadth.	Depth.	Service.	Crew.	Indicated horsepower.	When built.	Where built.	Home port (where permanent document issues).
91822		St. s.	<i>Afinerva</i>	38	19	57.0	18.0	6.0	Tow.	3	1890	Philadelphia, Pa.	Philadelphia, Pa.
93365		St. y.	<i>Minga</i>	22	15	57.0	10.6	4.6	Yot.	2	1893	New York, N. Y.	New York, N. Y.
92673		St. s.	<i>Mink</i>	14	9	37.2	7.0	0.8	Pas.	10	282	1895	Florence, Oreg.	Yaquinn, Oreg.
90369		St. p.	<i>Minnehahonok</i>	370	233	141.0	25.7	10.1	Pas.	10	282	1898	New York, N. Y.	New York, N. Y.
92769		St. s.	<i>MINNEAPOLIS</i>	2,029	1,221	238.0	42.2	22.2	Frt.	15	700	1897	Buffalo, N. Y.	Buffalo, N. Y.
92804		St. p.	<i>Minneapolis</i>	235	157	108.6	21.8	4.9	Pas.	8	70	1898	South Chicago, Ill.	St. Michael, Alaska.
205554		St. y.	<i>Minnetnac</i>	27	18	56.0	12.0	6.0	Yot.	2	30	1908	Tacoma, Wash.	Marquette, Mich.
95972		St. s.	<i>MINNESOTA</i>	3,320	2,103	288.0	41.0	22.7	Frt.	25	1,700	1888	Wyandotte, Mich.	Chicago, Ill.
201040	KTDS	St. s.	<i>MINNESOTA</i>	20,718	13,323	622.0	73.5	19.0	Pas.	150	10,000	1904	New London, Conn.	New York, N. Y.
208339		St. s.	<i>MINNESOTA</i>	111	60	71.0	20.0	12.5	Tow.	5	1,000	1911	Cleveland, Ohio.	Duluth, Minn.
210534	LONV	St. s.	<i>MINNESOTAN</i>	6,655	4,067	407.7	53.7	28.1	Pas.	64	4,000	1912	Sparrows Point, Md.	New York, N. Y.
91125		St. s.	<i>Minnio</i>	34	18	50.6	16.5	4.1	Tow.	3	05	1870	Portland, Me.	Do.
91477	KRJM	St. s.	<i>Minnio</i>	107	86	108.5	23.5	11.0	Yot.	9	450	1882	Myrtle River, Conn.	New London, Conn.
93324		St. s.	<i>Minnie</i>	75	63	97.0	20.0	6.0	Frt.	3	1900	Portsmouth, Va.	Norfolk, Va.
201624		St. p.	<i>Minnie D.</i>	25	25	71.6	17.5	3.0	Fer.	4	1904	Ozago City, Mo.	Memphis, Tenn.
91462		St. s.	<i>Minnie D.</i>	30	21	67.0	14.4	5.3	Pas.	0	1882	Chicago, Ill.	New Orleans, La.
91074		St. s.	<i>Minnie M.</i>	447	285	141.0	25.7	10.1	Pas.	18	185	1893	Detroit, Mich.	Grand Haven, Mich.
203548		St. s.	<i>Minnie M.</i>	30	21	70.0	16.7	5.5	Pas.	4	1903	Mobile, Ala.	Mobile, Ala.
92077		St. s.	<i>Minnie Schneider</i>	32	32	70.0	15.2	4.6	Tow.	2	1880	Galena, Ill.	Chicago, Ill.
91342		St. s.	<i>Minnie Wheeler</i>	261	189	124.8	24.5	7.8	Pas.	23	200	1881	Baltimore, Md.	Baltimore, Md.
213113		St. s.	<i>Minnie V. Pope</i>	35	31	43.6	15.0	8.2	Pas.	3	60	1915	Bristol, R. I.	Providence, R. I.
135933		St. s.	<i>Minot I. Wilcox</i>	35	35	90.8	30.2	10.1	Tow.	8	423	1887	Tottenville, N. Y.	Toledo, Ohio.
93016		St. y.	<i>Mitrago</i>	30	21	75.5	10.0	7.0	Yot.	5	1900	Bristol, R. I.	New York, N. Y.
203055		St. s.	<i>Miranda</i>	95	48	78.0	20.5	6.0	Oys.	0	125	1907	Kennebunk, Me.	Providence, R. I.
91709		St. s.	<i>Mischief</i>	20	10	48.8	13.5	6.0	Tow.	5	1884	Greenpoint, N. Y.	New York, N. Y.
200861		St. s.	<i>MISSOURI</i>	2,434	1,484	225.0	40.1	24.5	Frt.	25	1,250	1904	Chicago, Ill.	Duluth, Minn.
211335		St. p.	<i>MISSOURI</i>	64	64	116.5	19.9	3.4	Tow.	9	100	1913	Clarington, Ohio.	Pittsburgh, Pa.
200350	KSTN	St. s.	<i>MISSOURIAN</i>	7,914	5,077	491.5	68.2	24.4	Pas.	48	5,600	1903	Sparrows Point, Md.	New York, N. Y.
209921		St. s.	<i>Mlat</i>	34	23	55.0	17.5	6.0	Fer.	3	140	1912	Erie, Pa.	Cleveland, Ohio.
202332		St. p.	<i>MICHELLE O.</i>	97	70	100.0	20.0	5.0	Pas.	10	1905	Conway, S. C.	Georgetown, S. C.
92337		St. s.	<i>Mizpah</i>	8	0	40.9	11.9	6.3	Pas.	2	1878	Roston, Mass.	Northport, Me.
202902		St. s.	<i>Mizpah</i>	16	11	46.5	13.5	4.1	Tow.	2	75	1905	Olympia, Wash.	Tacoma, Wash.
92855	KPFQ	St. p.	<i>MONJACK</i>	610	352	180.2	28.7	10.1	Pas.	28	600	1899	Newburgh, N. Y.	New York, N. Y.
90350		St. s.	<i>Mocking Bird</i>	177	113	123.4	23.0	8.5	Tow.	11	600	1873	Port Huron, Mich.	Duluth, Minn.
92854		St. p.	<i>Mocking Bird</i>	82	29	73.5	16.9	4.4	Pas.	2	1898	Tacoma, Wash.	Tacoma, Wash.
91203		St. p.	<i>Modoo</i>	920	779	204.0	42.3	8.0	Pas.	40	500	1880	Oakland, Cal.	San Francisco, Cal.
92898		St. p.	<i>Modoo</i>	394	350	155.0	35.3	4.8	Pas.	21	1893	Portland, Oreg.	Seattle, Wash.
92416		St. s.	<i>Mogul</i>	23	13	56.5	13.0	3.5	Pld.	1	1880	Huron, Ohio.	Sandusky, Ohio.
90394		St. s.	<i>Mohawk</i>	10	7	41.5	11.1	5.4	Tow.	3	1872	Buffalo, N. Y.	Baltimore, Md.
91954		St. s.	<i>Mohawk</i>	137	109	65.6	17.8	8.0	Onl.	4	85	1887	Lookport, N. Y.	New York, N. Y.
92108		St. s.	<i>Mohawk</i>	137	377	104.5	31.8	11.7	Frt.	12	500	1890	Fort Howard, Wis.	Belfast, Me.
92529		St. s.	<i>MOHAWK</i>	2,357	1,610	292.9	47.7	23.0	Frt.	23	1,600	1893	Wyandotte, Mich.	Buffalo, N. Y.
92608		St. s.	<i>MOHAWK</i>	2,763	2,150	265.0	43.0	16.8	Frt.	22	1,800	1890	Philadelphia, Pa.	New London, Conn.
93117	KMQO	St. s.	<i>MOHAWK</i>	18	0	53.0	14.3	8.0	Tow.	2	80	1901	San Francisco, Cal.	San Francisco, Cal.
100500		St. s.	<i>Mohawk</i>	151	103	105.0	13.9	6.0	Pas.	0	138	1898	Portland, Oreg.	Seattle, Wash.
150253	JWDI	St. p.	<i>Mohawk</i>	1,414	1,244	255.0	38.0	13.0	Pas.	40	1,200	1892	Boston, Mass.	New York, N. Y.
205729	KWRL	St. s.	<i>MOHAWK</i>	4,623	3,478	307.0	48.3	20.4	Pas.	60	5,000	1908	Philadelphia, Pa.	Do
92501		St. s.	<i>MOHEGAN</i>	1,210	1,014	226.0	39.2	14.1	Frt.	14	865	1894	Marine City, Mich.	Buffalo, N. Y.
92705	KMRO	St. s.	<i>MOHEGAN</i>	2,783	2,150	265.0	43.0	16.8	Frt.	22	1,800	1890	Chester, Pa.	New London, Conn.
201311	KTIN	St. s.	<i>MOHEGAN</i>	2,265	1,770	237.0	40.1	19.5	Frt.	24	5,000	1904	Philadelphia, Pa.	New York, N. Y.
212543	LQNV	St. s.	<i>MOLDENGAARD</i>	2,852	1,788	321.1	45.2	20.0	Frt.	20	1,900	1900	Bergen, Norway	Wilmington, Del.
92945		St. y.	<i>Mollo O.</i>	17	10	47.2	10.5	5.3	Yot.	2	1899	South Boston, Mass.	Cape Vincent, N. Y.
92163		St. s.	<i>Mollo L. Farmer</i>	21	10	51.0	16.0	3.8	Tow.	5	1890	Bethel, N. O.	Norfolk, Va.
203681	KVRL	St. s.	<i>MOMUS</i>	6,878	4,326	410.0	63.2	28.6	Pas.	130	5,000	1906	Philadelphia, Pa.	New York, N. Y.
93981		St. s.	<i>Mona</i>	0	6	34.0	9.4	3.1	Fer.	2	1900	East Boothbay, Me.	Rockland, Me.
92545		St. p.	<i>Monarch</i>	403	269	140.0	30.3	6.0	Frt.	10	280	1898	Ballard, Wash.	St. Michael, Alaska.
21353		St. p.	<i>Monarch</i>	183	183	163.0	37.8	4.3	Drg.	14	180	1901	Pittsburgh, Pa.	Pittsburgh, Pa.
201339		St. p.	<i>Monator</i>	40	40	65.0	22.0	6.0	Tow.	0	1904	Point Pleasant, W. Va.	Kanawha City, Mo.
135727		St. s.	<i>MONARCH</i>	12	59	92.0	20.0	0.0	Pas.	10	1883	Camden, N. J.	Pittsburgh, Pa.
200493	KSTH	St. s.	<i>MONGOLIA</i>	13,638	8,760	600.0	65.3	23.1	Pas.	201	12,000	1903	New York, N. Y.
93305	KSNW	St. s.	<i>Monhegan</i>	367	212	122.0	20.7	11.2	Pas.	10	1903	Rookland, Me.	Boston, Mass.
92472		St. p.	<i>Monlo Bauer</i>	45	45	73.0	17.5	3.0	Tow.	2	1892	Goconda, Ill.	Pittsburgh, Pa.
16128		St. s.	<i>Monitor</i>	45	25	67.3	10.2	8.0	Tow.	4	1862	Chicago, Ill.	Ogdensburg, N. Y.
81764		St. p.	<i>Monitor</i>	221	140	150.0	23.0	4.4	Tow.	7	1901	Brownsville, Pa.	Pittsburgh, Pa.
141250		St. s.	<i>Monitor</i>	94	52	62.7	22.6	8.0	Tow.	0	200	1893	Port Angeles, Wash.	Seattle, Wash.
208595		St. p.	<i>Monitor</i>	413	200	147.6	20.0	0.0	Pas.	13	500	1901	Boston, Mass.	Boston, Mass.
90222	KFOR	St. s.	<i>MONMOUTH</i>	1,410	931	200.5	35.1	14.0	Pas.	30	2,400	1888	Philadelphia, Pa.	New York, N. Y.
202489	KVOD	St. s.	<i>MONROE</i>	617	420	168.0	20.1	17.0	Tow.	10	1,000	1905	Sparrows Point, Md.	Philadelphia, Pa.

1 Formerly st. s. Harlem.
 1 Formerly st. s. Minnehaha.
 1 Formerly st. s. Minnie M.
 1 Formerly st. s. E. Hesperhausen.

1 Formerly st. s. Missouri.
 1 Formerly st. s. Mahar and Burns.
 1 Formerly st. s. Maggie Duncan.
 1 Formerly st. s. Inland Flyer.
 1 Formerly st. p. Penobscot.

1 Formerly (a) Norwegian st. s. Moldenard.
 1 Formerly (b) British st. s. Moldenard.
 1 Formerly st. s. Elmer E. Wood.
 1 Formerly st. p. W. H. Flint.
 1 Formerly st. s. Lydia Thompson.

MERCHANT STEAM VESSELS OF THE UNITED STATES—Continued.

Official No.	Signal letters.	Rtg.	Name of vessel.	Gross tonnage.	Net tonnage.	Length.	Breadth.	Depth.	Service.	Crew.	Indicated horsepower.	When built.	Where built.	Home port (where permanent document issues).
205211		St. s.	Monomack.....	63	26	68.5	18.4	7.8	Tow.	4	200	1908	East Boston, Mass.	Gloucester, Mass.
130724		*St. p.	Monroe.....	299	209	178.4	33.4	5.6	Pas.	10	260	1890	Mobile, Ala.	New Orleans, La.
93382		St. s.	MONROE O. SMITH.....	4,281	3,016	380.0	50.0	28.0	Pas.	21	1,500	1903	Lorain, Ohio	Oswego, N. Y.
107189	KMJP	St. y.	*Monsequetairo.....	232	168	188.5	21.7	10.7	Yol.	10	950	1895	Baltimore, Md.	New York, N. Y.
211088	LCTV	St. s.	MONTANAN.....	6,649	4,065	407.7	53.7	28.1	Pas.	49	4,000	1913	Sparrows Point, Md.	Do.
80908	JVDT	St. s.	Montara.....	2,562	1,968	316.0	39.2	21.8	Frt.	34	1,600	1881	Chester, Pa.	Do.
20337	KRSU	St. s.	MONTAUK.....	641	436	193.0	30.1	11.2	Pas.	23	1,000	1902	Baltimore, Md.	Do.
90775		St. s.	MONTAUK.....	93	73	98.2	17.6	8.7	Cnl.	4	1875	Lockport, Ill.	Chicago, Ill.
91216		St. s.	MONTAUK.....	161	103	121.0	19.0	10.0	Fah.	27	1880	Kennobunk, Me.	Newport, R. I.
92250		St. p.	MONTAUK.....	1,087	838	190.0	37.4	14.1	For.	8	540	1890	Newburgh, N. Y.	New York, N. Y.
92645		St. s.	MONTAUK.....	121	61	99.0	22.0	10.0	Tow.	6	400	1895	Wilmington, Del.	Do.
91903		St. p.	MONTCLAIR.....	1,095	901	218.5	35.4	13.8	For.	7	600	1880	Newburgh, N. Y.	Do.
93378	KSMU	St. s.	MONTCLAIR.....	130	88	80.0	21.0	11.4	Tow.	6	280	1903	Camden, N. J.	Do.
93132	KQVM	St. s.	MONTREY.....	4,702	2,948	341.0	47.7	16.9	Pas.	90	5,000	1901	Philadelphia, Pa.	Do.
203142		St. s.	Montleelo.....	190	133	125.5	21.0	6.3	Pas.	6	1906	Tacoma, Wash.	Seattle, Wash.
204367	LHFC	St. s.	MONTOSO.....	3,063	1,912	335.0	46.8	22.7	Frt.	32	1,500	1911	Newport News, Va.	New York, N. Y.
106259		St. s.	Montroso.....	352	316	97.2	29.4	8.3	Tow.	7	176	1884	Commintpaw, N. J.	Do.
202004		St. s.	MOON.....	97	81	79.2	10.2	4.4	Pas.	8	1905	Buffalo, N. Y.	Buffalo, N. Y.
208010	LHVP	St. s.	MOOSEHEAD.....	677	324	185.3	35.8	13.0	Pas.	22	2,350	1911	Bath, Me.	Portland, Me.
208750	LHWN	St. s.	MORAN.....	120	77	87.3	18.0	11.4	Frt.	11	325	1913	Seattle, Wash.	Seattle, Wash.
212912	LFDH	St. s.	MORAN.....	4,618	2,301	371.0	50.0	23.7	Trk.	33	1,600	1903	Bromorhaven, Germany.	New York, N. Y.
92617		St. y.	MORANI.....	40	25	64.6	12.4	6.1	Yol.	3	1891	Rome, N. Y.	Marquette, Mich.
93120		St. s.	Morning Star.....	495	495	250.0	33.0	0.0	Pas.	38	740	1901	Jeffersonville, Ind.	Des Moines, Iowa.
116942	KPQV	St. s.	Morning Star.....	203	112	133.0	32.0	10.8	Pas.	0	650	1900	Essex, Mass.	Seattle, Wash.
202509		St. s.	MORRISTOWN.....	181	123	93.7	24.0	11.1	Tow.	7	840	1906	Port Richmond, N. Y.	New York, N. Y.
93055	KQFG	St. s.	MORRO CASTLE.....	6,004	3,732	400.0	50.2	18.1	Pas.	124	9,000	1900	Philadelphia, Pa.	Do.
93321		St. s.	MOSES TAYLOR.....	4,772	3,401	410.0	50.0	28.0	Frt.	21	1,450	1902	Lorain, Ohio	Cleveland, Ohio.
92174		St. s.	Mosher.....	63	34	64.6	17.2	10.1	Tow.	8	1890	Chicago, Ill.	Chicago, Ill.
212641	LDBC	St. s.	MOTANI.....	2,730	1,747	308.7	40.2	28.3	Frt.	30	1,300	1890	Low-Walker-on-Tyno, Eng.	New York, N. Y.
92004	KFGD	St. p.	Mount Hope.....	850	440	193.1	63.8	11.6	Pas.	20	1,200	1888	Chelsea, Mass.	Providence, R. I.
93018		St. s.	Mount Morris.....	400	272	137.0	28.8	8.6	Pas.	7	500	1899	Athens, N. Y.	New York, N. Y.
207850	*St. p.	*St. p.	Mt. Sterling.....	22	19	60.3	12.3	2.2	Pas.	2	30	1910	Herrmann, Mo.	St. Joseph, Mo.
201045		St. s.	Mountain Gem.....	469	282	150.0	20.0	6.0	Pas.	18	600	1904	Lewislat, Idaho	Pt. Townsend, Wash.
91845		St. s.	Mountaincoer.....	37	28	61.2	13.8	0.6	Tow.	13	1883	Chinook, Wash.	Do.
135014		St. s.	MUCLER.....	607	363	190.0	32.0	12.0	Frt.	4	500	1887	Monticovos, Wis.	Chicago, Ill.
200107		St. s.	Mullix Bros.....	90	83	81.8	24.5	5.0	Drg.	4	62	1909	Toledo, Ohio	Toledo, Ohio.
210854	LCSD	St. s.	Multinomial.....	960	683	205.5	40.5	13.8	Pas.	31	800	1912	Sanvices Island, Oreg.	San Francisco, Cal.
93322		St. s.	MUNCEY.....	3,803	2,946	350.0	40.0	30.0	Frt.	27	1,700	1902	Wynndotte, Mich.	Erle, Pa.
212790	LDWP	St. s.	MUNDALE.....	3,285	2,071	358.0	44.0	24.3	Frt.	34	2,000	1906	Port Glasgow, Scotland.	New York, N. Y.
92197		St. s.	Munnaatwot.....	204	102	117.0	22.4	8.6	Pas.	8	300	1890	New London, Conn.	New London, Conn.
212924	LEDM	St. s.	MUNWOOD.....	3,190	2,035	345.0	48.0	24.2	Frt.	39	2,500	1914	Greenock, Scotland	New York, N. Y.
130500	KHMV	St. s.	MUNWELL.....	311	165	125.0	25.0	14.7	Tow.	13	650	1890	Camden, N. J.	Boston, Mass.
91813		St. p.	Musconetcong.....	810	618	107.0	35.3	13.1	For.	7	450	1885	Newburgh, N. Y.	New York, N. Y.
206693		St. s.	Muskegon.....	25	17	60.0	11.0	4.8	Pas.	1	1903	Wayzata, Minn.	St. Paul, Minn.
212984	LFGS	St. s.	MUSKOGEE.....	7,224	4,602	450.0	67.9	31.2	Trk.	44	2,000	1913	Danzig, Germany	New York, N. Y.
92224		St. s.	Mutual.....	84	67	78.2	20.0	9.6	Pas.	0	1860	Athens, N. Y.	Do.
93087		St. s.	Mutual.....	32	16	61.0	13.7	0.0	Tow.	3	1900	Pocomoke City, Md.	Norfolk, Va.
200109		St. s.	Myers Boys.....	27	18	60.3	14.1	0.0	Fah.	3	1903	Buffalo, N. Y.	Cleveland, Ohio.
111017		St. y.	My Gypsy.....	25	13	62.0	12.0	5.7	Yol.	3	150	1893	Boston, Mass.	Boston, Mass.
93650	KMHG	St. p.	Mylos Standish.....	700	339	197.8	33.0	10.0	Pas.	10	1,350	1895	Chelsea, Mass.	Do.
92101		St. s.	Myopia.....	10	10	54.7	11.1	4.2	Frt.	3	1889	Boston, Mass.	Portsmouth, N. H.
200144		St. s.	Myra.....	33	26	50.3	14.0	8.0	Pas.	2	1903	Port Jefferson, N. Y.	New Haven, Conn.
91993		St. s.	Myron.....	676	414	180.0	32.0	13.0	Tow.	18	700	1888	Grand Haven, Mich.	Duluth, Minn.
203552		St. s.	MYRON L. HYMAN.....	404	220	130.0	33.0	9.0	Frt.	0	1907	Buffalo, N. Y.	Buffalo, N. Y.
92177		St. s.	Myrtle M. Ross.....	156	108	113.2	20.0	7.0	Frt.	0	200	1890	South Haven, Mich.	Port Huron, Mich.
13024		St. s.	Myrtle.....	41	29	52.4	12.7	6.0	Fsh.	5	1900	Ludington, Mich.	Grand Haven, Mich.
204535		St. s.	Myrtle.....	37	25	62.0	14.0	4.6	Tow.	2	90	1907	South Bend, Wash.	Pt. Townsend, Wash.
205908		St. s.	Myrtle.....	78	51	72.7	10.0	7.7	Tow.	4	80	1908	Prosper, Oreg.	Astoria, Oreg.
206743		*St. p.	Myrtle.....	90	29	57.4	13.8	2.9	Pas.	2	20	1909	Myrtle Point, Oreg.	Cool Bay, Oreg.
90123		St. s.	Mystery.....	37	27	72.4	20.5	0.1	Cys.	8	1880	Tottonville, N. Y.	Greenport, N. Y.
90513		St. s.	Mystic.....	63	51	70.5	18.0	8.8	Tow.	0	1871	Frankly, Ohio	Duluth, Minn.
9239		St. s.	Mystic.....	27	15	47.8	10.0	Tow.	1801	Engle Harbor, Wash.	Pt. Townsend, Wash.
203888		St. s.	Mystic.....	21	14	61.1	15.0	4.0	Tow.	2	100	1907	Astoria, Oreg.	Astoria, Oreg.
N.														
130220		St. s.	N. Boutin.....	40	23	68.0	18.0	8.0	Fah.	0	1882	Buffalo, N. Y.	Millwaukee, Wis.
130207		St. s.	N. Hayden.....	133	60	87.8	20.0	8.5	Frt.	2	52	1891	Boston, Mass.	Boston, Mass.
212551		*St. p.	N. B. Holbert.....	22	14	80.4	10.7	2.6	Frt.	5	30	1914	Knoxville, Tenn.	Chattanooga, Tenn.
16287		St. s.	N. B. Starbuck.....	72	40	72.4	18.0	0.3	Tow.	0	1865	New Baltimore, N. Y.	New York, N. Y.

1 Formerly st. p. Nettle Quill.
 2 Formerly st. p. in Anita.
 3 Formerly st. y. to Anahua.
 4 Formerly st. s. Willamette.
 5 Formerly st. s. Queen Caroline.
 6 Formerly st. s. Annio Laurlo.

7 Formerly German st. s. Moppen.
 8 Formerly st. s. in Shoo City.
 9 Formerly st. s. to Shubcan.
 10 Formerly German st. s. Standard.
 11 Formerly st. s. Edwin B. Tico.
 12 Formerly British st. s. Luristan.

13 Formerly British st. s. Minwood.
 14 Formerly st. s. N. & W. I.
 15 Formerly German st. s. Trifton.
 16 Formerly st. s. Mark Hopkins.
 † Composite.

MERCHANT STEAM VESSELS OF THE UNITED STATES—Continued.

Official No.	Signal letters.	Rlg.	Name of vessel.	Gross tonnage.	Net tonnage.	Length.	Breadth.	Depth.	Service.	Crew.	Indicated horsepower.	When built.	Where built.	Home port (where permanent document issues).
205250		St. s.	N. F. LEOPOLD.....	6,929	5,245	532.0	56.0	27.3	Frt.	20	1,800	1908	Bay City, Mich.	Chicago, Ill.
056028		St. s.	N. J. Nesson.....	440	368	148.0	37.0	11.6	Frt.	12	312	1890	Lorain, Ohio.....	Grand Haven, Mich.
130884		St. p.	N. M. Jones.....	34	17	83.0	17.0	6.7	Tow.	5		1871	Pittsburgh, Pa.	Pittsburgh, Pa.
141064		St. s.	N. R. Lang.....	528	381	182.0	30.7	6.2	Pas.	13		1900	Portland, Oreg.	Portland, Oreg.
130249	JVVM	St. s.	N. S. Hoskins.....	24	12	68.4	14.2	6.0	Pas.	7		1890	New Orleans, La.	New Orleans, La.
130640		St. p.	Nacoochee.....	2,680	1,905	280.0	40.7	15.8	Pas.	45	2,400	1882	Chester, Pa.	Savannah, Ga.
130740		St. p.	Nada.....	44	39	83.0	16.0	6.0	Pas.	4		1893	Sty Island, N. Y.	Norfolk, Va.
130410		St. s.	Nadine.....	27	27	75.3	15.1	3.0	Pas.	13		1892	Lamine, Mo.	St. Louis, Mo.
130793		St. s.	Nahanada.....	91	45	89.0	20.0	7.5	Pas.	0		1888	Bath, Mo.	Boston, Mass.
19913		St. p.	Nahcotta.....	149	112	96.0	21.1	6.5	Pas.	0		1893	Portland, Oreg.	Astoria, Oreg.
130691		St. s.	Nalad.....	113	84	107.2	21.0	6.7	Pas.	8	300	1852	New York, N. Y.	New York, N. Y.
131008		St. s.	Nalad.....	11	8	65.0	9.8	4.0	Tow.	2		1895	do	Portland, Oreg.
212225		St. s.	Nakuck.....	36	14	66.0	10.0	6.3	Tow.	3	150	1903	Alameda, Cal.	San Francisco, Cal.
130278		St. p.	Nan Allen.....	133	93	100.0	25.5	4.0	Frt.	5	75	1914	Dublin, Ga.	Savannah, Ga.
204765	KWLJ	St. p.	Nan Elizabeth.....	177	134	107.1	31.0	4.1	Frt.	8	200	1903	Lumber City, Ga.	Georgetown, S. C.
130960	KRPN	St. s.	Nana.....	22	15	61.2	10.8	4.1	Frt.	3		1902	Long Island City, N. Y.	Long Island City, N. Y.
130815	KPIJ	St. s.	NANN SMITH.....	2,093	1,278	277.0	43.0	17.3	Frt.	34	1,350	1907	Newport News, Va.	Marshfield, Oreg.
200930	KTDB	St. s.	Nantasket.....	730	430	188.0	34.0	10.7	Pas.	23	1,400	1902	Chelsea, Mass.	Boston, Mass.
130675		St. s.	NANTUCKET.....	2,599	1,767	274.0	42.0	10.2	Pas.	40	3,182	1899	Wilmington, Del.	Haltimere, Md.
207420		St. s.	NANUET.....	217	148	103.2	24.4	12.3	Tow.	12	600	1904	Port Richmond, N. Y.	New York, N. Y.
130562		St. p.	Naos.....	16	8	45.1	13.0	5.8	Tow.	4	140	1894	Hoston, Mass.	Newport, R. I.
206943	KTPB	St. y.	NAPA VALLEY.....	1,600	884	231.2	46.7	15.3	Pas.	34	2,000	1910	San Francisco, Cal.	San Francisco, Cal.
02689		St. y.	Napa City.....	178	162	100.0	26.8	0.0	Pas.	14	120	1891	Benlca, Cal.	Do.
18772		St. s.	NARADA.....	605	269	201.3	27.2	13.4	Yct.	35	700	1889	Leth, Scotland.	Baltimore, Md.
130372		St. s.	Narolssa.....	51	25	85.0	20.0	0.0	Yct.	0		1896	Wilmington, Del.	Philadelphia, Pa.
212225		St. s.	Narragansett.....	96	48	65.0	20.0	9.7	Tow.	12		1873	Brooklyn, N. Y.	Haltimere, Md.
210833	LCOF	St. s.	Narragansett.....	37	25	117.0	14.0	5.8	Yct.	4	75	1900	New Haven, Conn.	Providence, R. I.
131633	LD FB	St. s.	NARRAGANSETT.....	244	184	137.1	31.0	9.4	Frt.	9	450	1912	Sanderson, N. I.	Newport, R. I.
130971	KLWB	St. y.	NARWHAL.....	164	95	143.1	25.7	12.2	Tow.	9	450	1912	East Boston, Mass.	Fall River, Mass.
130250	KBIIN	St. s.	NARRAGANSETT.....	3,539	2,134	320.2	48.1	22.0	Pas.	125	4,000	1913	Wilmington, Del.	Portland, Me.
130104		St. s.	NARWHAL.....	238	119	138.8	32.0	11.2	Yct.	16	804	1894	Hoston, Mass.	New London, Conn.
207155		St. p.	Nashville.....	523	389	190.5	22.0	17.0	Whl.	40	245	1883	San Francisco, Cal.	San Francisco, Cal.
207690		St. s.	Nashville.....	04	72	100.0	18.0	6.5	Onl.	7		1877	Peoria, Ill.	Chicago, Ill.
153225		St. s.	NASHVILLE.....	251	160	155.0	34.0	4.0	Pas.	26	200	1910	Jeffersonville, Ind.	Nashville, Tenn.
201501		St. s.	NASSAU.....	47	32	61.0	16.0	8.0	Fsh.	0	55	1910	Lorain, Ohio.	Chicago, Ill.
180540		St. s.	NASSAU.....	400	235	133.0	20.9	0.4	Pas.	7	1,000	1898	Nauk, Conn.	New York, N. Y.
130572	KIIF	St. p.	Natalio.....	862	686	182.3	45.0	16.6	Fer.	10	1,000	1907	Wilmington, Del.	Do.
130170		St. p.	Natohez.....	19	13	64.0	9.2	4.9	Pas.	3		1885	Dristol, R. I.	Do.
130750		St. s.	Nathan Hale.....	684	684	225.0	40.0	8.0	Pas.	87	600	1891	Jeffersonville, Ind.	Gulfport, Miss.
131014		St. p.	National.....	299	140	131.8	27.0	14.2	Tow.	10	700	1890	New London, Conn.	New London, Conn.
130103		St. p.	National City.....	78	38	81.2	22.0	6.4	Frt.	4		1903	Newburgh, N. Y.	New York, N. Y.
203500	KVQM	St. s.	National.....	144	144	134.4	27.0	8.0	Drg.	13		1903	Parkersburg, W. Va.	Pittsburgh, Pa.
130173		St. s.	Nat Strong.....	310	220	148.5	33.8	10.3	Pas.	19	250	1888	San Francisco, Cal.	San Francisco, Cal.
130398		St. s.	Nat Sutton.....	99	84	80.0	17.0	6.2	Yct.	6	100	1906	Haltimere, Md.	Pensacola, Fla.
130184		St. s.	Natt Stoknoy.....	170	126	130.8	16.5	10.3	Fsh.	23		1880	Keenebunk, Mo.	Port Arthur, Tex.
127281	KNQL	St. s.	NAUGATUCK.....	60	44	71.9	20.1	8.3	Tow.	7	275	1887	East Providence, R. I.	Providence, R. I.
155275	KMJJ	St. y.	NAUSHON.....	77	41	80.8	18.0	0.3	Tow.	5		1880	East Saginaw, Mich.	Duluth, Minn.
151160		St. s.	Nautilus.....	1,113	655	220.7	37.2	14.0	Pac.	10	1,000	1898	Chester, Pa.	New London, Conn.
200597		St. s.	Nautilus.....	135	92	130.7	18.4	8.0	Yct.	15	1,021	1895	do	Pittsburgh, Pa.
130184		St. s.	Nautilus.....	43	21	60.0	15.7	7.7	Tow.	5		1872	Philadelphia, Pa.	New York, N. Y.
130760		St. s.	Nautilus.....	46	26	63.0	15.2	4.4	Tow.	5		1859	Washington, N. C.	Washington, N. C.
130104		St. y.	Nautilus.....	82	55	89.0	16.0	9.0	Yct.	0		1900	Trenton, N. J.	New York, N. Y.
206500		St. s.	Nautilus.....	105	71	74.5	22.6	9.2	Frt.	4		1903	Tompkins Cove, N. Y.	Do.
130977		St. s.	National.....	15	11	61.2	12.8	3.2	Pas.	2	12	1907	Burlington, Iowa.	Vicksburg, Miss.
02713	KNGQ	St. s.	National.....	1,870	1,278	281.2	42.3	21.8	Fer.	36	980	1890	Hamburg, Germany.	New York, N. Y.
206585	KMSB	St. y.	Navajo.....	42	28	70.0	12.3	7.0	Yct.	3		1890	Yaok, N. Y.	Capo Vincent, N. Y.
206500		St. p.	Navajo.....	1,123	012	210.8	42.0	8.0	Pas.	45	1,310	1909	Oakland, Cal.	San Francisco, Cal.
130927		St. y.	NAVAJO.....	2,084	1,907	249.0	42.0	23.8	Fer.	20	1,250	1911	Long Beach, Cal.	Do.
11960		St. s.	Navarell.....	20	13	70.7	11.5	0.0	Yct.	3		1892	Hoston, Mass.	New York, N. Y.
130792		St. s.	NAVASSA.....	30	24	65.0	14.0	5.0	Tow.	5		1860	Philadelphia, Pa.	Wilmington, N. C.
130604	KNRT	St. s.	NAVIGATOR.....	414	282	134.3	20.0	10.0	Tow.	17	1,000	1899	Camden, N. J.	San Francisco, Cal.
211215		St. p.	Navis.....	23	7	60.1	12.3	0.3	Frt.	2	07	1894	Brower, Mo.	Portland, Mo.
107010	KLON	St. y.	Nayaug.....	60	37	60.4	31.1	4.1	Frt.	1	55	1913	New London, Conn.	Hartford, Conn.
130977	KIIF	St. s.	NEAHIA.....	342	212	145.0	23.0	12.0	Yct.	11	820	1893	Wilmington, Del.	New York, N. Y.
210922	LCNT	St. s.	NEBRASKAN.....	4,408	2,824	360.0	40.2	24.0	Frt.	41	3,000	1902	Camden, N. J.	Do.
		St. s.	Neocleum.....	762	565	178.5	30.0	13.3	Frt.	18		1913	Falmham, Cal.	Do.

1 Formerly st. s. W. R. Woodford.
 2 Formerly st. s. H. Luella Worthington.
 3 Formerly st. s. Louisiana.
 4 Formerly st. p. (a) Peter Cray.
 (b) Hazel Kirke.
 5 Formerly British st. y. (a) Margarita.
 (b) Benifratals.
 6 Formerly st. s. Millie K. Hildgway.
 7 Formerly st. y. Formosa.
 8 Formerly st. s. Old Glory.
 9 Formerly st. y. Polly.

10 Formerly st. s. (a) Capo Charles.
 (b) Allan Joy.
 11 Formerly st. y. Norman.
 12 Formerly st. s. (a) Clara.
 (b) Geo. S. Shultz.
 13 Formerly st. y. Kittowan.
 14 Formerly (a) German st. s. Thuringia.
 (b) British
 (c) American st. s. Navahoe.
 (d) British

15 Formerly st. y. (a) Mayita.
 (b) Florida.
 (c) Franca.
 (d) Nemahlin.
 16 Formerly st. s. Henry Christian.
 17 Formerly st. y. Au Revolr.

MERCHANT STEAM VESSELS OF THE UNITED STATES—Continued.

Official No.	Signal letters.	Reg.	Name of vessel.	Gross tonnage.	Net tonnage.	Length.	Breadth.	Depth.	Service.	Crew.	Indicated horsepower.	When built.	Where built.	Home port (where permanent document issued).
212101		St. s.	Neches.....	08	48	Feet. 89.7	Feet. 23.6	Feet. 8.5	Tow.	7	500	1914	Pascagoula, Miss.	Houston, Tex.
212444	LJNH	St. s.	Neches.....	5,420	3,470	397.7	54.3	24.4	Frt.	60	4,100	1914	Newport News, Va.	New York, N. Y.
130651	KLVI ¹	St. y.	Neckan.....	66	38	112.7	13.0	8.1	Yct.	4		1894	Bristol, R. I.	Do.
211699		St. p.	Ned.....	20	20	68.1	12.0	3.0	Tow.	3	75	1913	Nashville, Tenn.	Nashville, Tenn.
207603	LJNS	St. s.	Nehalem.....	632	367	173.0	39.0	13.0	Frt.	20	400	1910	Falrhaven, Cal.	San Francisco, Cal.
107322	KNFR	St. y.	Nelfred.....	30	24	75.3	13.8	5.5	Yct.	0		1897	Brooklyn, N. Y.	Oswego, N. Y.
130761		St. y.	Nella.....	10	0	65.0	10.0	6.4	Yct.	4		1895	Sheldrake, N. Y.	New York, N. Y.
18701		St. s.	Nello.....	39	19	67.0	16.8	7.0	Tow.	4		1873	Philadelphia, Pa.	Boston, Mass.
130024		St. s.	Nello.....	30	18	68.0	10.0	6.0	Tow.	3		1873	do.	Portsmouth, N. H.
130102		St. s.	Nello.....	61	32	74.0	17.0	8.2	Tow.	7		1879	Camden, N. J.	Pensacola, Fla.
130397		St. s.	Nello.....	141	84	95.0	30.0	7.5	Frt.	0	70	1884	Wilmington, Del.	New York, N. Y.
130474		St. s.	Nello.....	16	8	37.0	12.7	4.5	Yct.	3	27	1893	East Providence, R. I.	Providence, R. I.
130662		St. s.	Nello.....	40	31	67.0	16.7	7.8	Tow.	3		1892	Hartford, Conn.	Hartford, Conn.
130693		St. s.	Nello.....	40	31	67.0	16.7	7.8	Tow.	3		1892	Fesox, Mass.	Gloster, Mass.
101028		St. p.	Nello.....	30	30	80.0	18.0	3.2	Tow.	3		1891	Kingsport, Tenn.	Louisville, Ky.
201927		St. s.	Nello B.....	28	19	60.0	11.0	6.0	Tow.	6	50	1905	Oakhosh, Wis.	Milwaukee, Wis.
130114		St. s.	Nello Broken.....	60	68	75.0	17.5	6.0	Tow.	4		1878	Pittsburgh, Pa.	Pittsburgh, Pa.
207105		St. p.	Nello Chadwick.....	21	23	65.0	17.5	2.3	Pas.	0	15	1910	New Harmony, Ind.	Evansville, Ind.
18092		St. s.	Nello Cotton.....	37	20	63.0	14.4	7.6	Tow.	7		1867	Buffalo, N. Y.	Marquette, Mich.
207882		St. s.	Nello Follette.....	124	70	93.0	17.3	0.2	Frt.	5	160	1910	Tonawanda, N. Y.	Buffalo, N. Y.
130692		St. s.	Nello G.....	0	0	36.8	10.3	3.6	Pas.	2		1895	Woolwich, Mo.	Bath, Mo.
130011		St. s.	Nello H.....	25	17	55.3	11.4	6.0	Fah.	3		1900	Detroit, Mich.	Grand Haven, Mich.
130900		St. s.	Nello Pearson.....	35	24	69.4	15.0	6.0	Fah.	4		1901	Everett, Wash.	Pt. Townsend, Wash.
107261		St. s.	Nello Tracy.....	110	80	87.5	22.3	9.8	Pas.	11	360	1890	Newburgh, N. Y.	New York, N. Y.
200708		St. p.	Nello Willett.....	93	98	102.0	27.5	3.6	Tow.	12		1904	Leavenworth, Ind.	Galveston, Tex.
130290		St. s.	Nello W. Doy.....	122	70	100.0	17.5	7.5	Fah.	17		1894	Lenoxville, N. C.	Wilmington, N. C.
130757		St. s.	Nello E. Rawson.....	103	64	95.3	18.9	7.7	Fah.	17		1873	Hart, Mo.	Annapolis, Md.
130160		St. s.	Nello M. Tyroll.....	10	0	39.4	12.5	2.4	Tow.	3		1879	Tottenville, N. Y.	New York, N. Y.
210617	LJPS	St. s.	Nelson.....	4,746	2,797	370.0	82.1	27.0	Tnk.	39	2,100	1912	Quincy, Mass.	Do.
130848	KPLM	St. s.	Nomskot.....	220	110	100.5	24.7	14.5	Tow.	12		1899	Tottenville, N. Y.	Fall River, Mass.
130410		St. s.	Noosho.....	1,692	1,659	290.0	41.0	21.0	Frt.	10	826	1888	Cleveland, Ohio.	Cleveland, Ohio.
05990		St. s.	Noponset.....	67	33	70.3	18.5	8.5	Frt.	5		1889	New Brighton, N. Y.	New York, N. Y.
202788		St. s.	Noponset.....	80	48	70.0	20.5	10.2	Pas.	0	375	1906	Boston, Mass.	Boston, Mass.
130324		St. p.	Noponset No. 2.....	224	155	125.1	27.5	4.8	Frt.	0	200	1884	San Francisco, Cal.	San Francisco, Cal.
85128		St. s.	Neptune.....	73	36	98.0	20.1	8.0	Pas.	0	160	1876	Mystic, Conn.	New York, N. Y.
110090		St. s.	Neptune.....	92	40	81.7	19.0	8.0	Tow.	6	145	1885	Philadelphia, Pa.	Philadelphia, Pa.
130732		St. s.	Neptune.....	20	13	54.5	13.1	4.0	Pas.	7		1894	Soranton, Miss.	Louisville, Ky.
130750		St. s.	Neptune.....	240	103	118.0	26.0	6.0	Frt.	6		1897	Dallard, Wash.	Seattle, Wash.
130801		St. s.	NEPTUNE.....	117	80	94.0	20.0	10.5	Tow.	8		1893	Baltimore, Md.	Tampa, Fla.
130901		St. s.	NEPTUNE.....	3,717	2,773	343.0	48.0	28.0	Frt.	20	1,450	1901	Lorain, Ohio.	Cleveland, Ohio.
204747		St. s.	Neptune.....	11	7	34.0	11.7	3.6	Fsh.	3		1907	Reo, Wis.	Grand Haven, Mich.
210625		St. s.	Neptune.....	117	61	79.0	23.3	10.0	Tow.	0	475	1912	Boston, Mass.	Boston, Mass.
212873	LJCG	St. s.	Neptune.....	1,352	707	260.0	31.4	15.0	Frt.	32	250	1883	Hull, England.	New York, N. Y.
130220	KCLF	St. y.	Nerid.....	30	19	89.3	13.0	0.0	Yct.	4		1882	Bristol, R. I.	Washington, D. C.
130385	KGWF	St. s.	Nerida.....	137	68	133.0	17.4	10.8	Pas.	13	650	1887	Noank, Conn.	Milwaukee, Wis.
30760		St. s.	Neshanlo.....	271	184	134.0	30.2	9.8	Frt.	6	425	1870	Cornwallis, Nova Scotia.	New York, N. Y.
130998		St. p.	Nestor.....	97	31	82.4	10.0	5.0	Pas.	5	160	1902	Catlin, Wash.	Portland, Ore.
130044		St. s.	NETHERLANDS.....	1,120	680	100.0	43.0	16.5	Frt.	7	740	1893	Newburgh, N. Y.	New York, N. Y.
110017		St. s.	Natto Denessen.....	54	30	84.4	18.3	5.6	Pas.	5		1884	Fort Howard, Wis.	Milwaukee, Wis.
18721		St. s.	Nettle.....	85	40	79.0	17.5	7.8	Tow.	7		1872	Norfolk County, Va.	Norfolk, Va.
202098		St. s.	Nettle.....	9	0	58.0	8.0	3.0	Mso.	2	40	1903	Peoria, Ill.	Peoria, Ill.
203162		St. p.	Nettle Grant.....	10	10	60.3	11.2	1.7	Tow.	5		1900	Frankfort, Ky.	Evansville, Ind.
202207		St. p.	Nettle Johnson.....	72	72	110.0	28.0	5.0	Pas.	12	37	1905	Memphis, Tenn.	Memphis, Tenn.
208524		St. s.	Nettle.....	11	11	63.0	12.2	4.0	Tow.	2		1901	New York, N. Y.	Philadelphia, Pa.
211883		St. s.	NETLAND.....	35	23	81.0	10.7	5.0	Pas.	3	200	1891	Taloc, Cal.	San Francisco, Cal.
130601	KJNS	St. s.	NEVADAN.....	4,403	2,624	300.0	40.2	24.0	Frt.	30	3,000	1902	Camden, N. J.	New York, N. Y.
105094		St. p.	Nowark.....	608	430	182.0	28.0	8.6	Pas.	10	747	1871	Brooklyn, N. Y.	Newark, N. J.
130118		St. p.	Nowark.....	2,107	1,788	208.0	42.5	18.8	For.	18	1,200	1907	San Francisco, Cal.	San Francisco, Cal.
130694		St. s.	NEWARK.....	1,303	890	102.5	40.0	15.0	For.	7	760	1902	Newburgh, N. Y.	New York, N. Y.
211769		St. s.	NEWARK.....	211	135	95.1	20.2	12.1	Tow.	7	1,100	1913	Baltimore, Md.	Do.
130770	KNMJ	St. s.	Newburg.....	490	333	158.5	34.0	11.0	Pas.	18	350	1898	San Francisco, Cal.	San Francisco, Cal.
130262		St. p.	Newburgh.....	1,053	797	103.5	36.0	13.3	For.	8	800	1883	Newburgh, N. Y.	New York, N. Y.
130350	KJJD	St. s.	Newburgh.....	1,033	741	209.0	32.0	11.0	Pas.	32	1,600	1880	Philadelphia, Pa.	Do.
130357		St. s.	New Britawlek.....	41	20	60.0	14.0	0.1	Tow.	4		1891	Mobile, Ala.	Houston, Tex.
130767		St. s.	NEW BRUNSWICK.....	1,273	895	200.0	40.0	15.4	Fer.	7	1,700	1897	Philadelphia, Pa.	New York, N. Y.
130111		St. p.	New Camella.....	270	135	170.5	27.5	8.4	Pas.	20	350	1878	New Orleans, La.	New Orleans, La.
127211		St. s.	New Casanel.....	64	37	63.4	15.3	7.0	Pas.	3		1894	Alexandria Bay, N. Y.	Cape Vincent, N. Y.
130658		St. s.	NEWCASTLE.....	110	75	77.8	20.5	0.5	To v.	7	600	1902	Camden, N. J.	Philadelphia, Pa.

¹ Formerly st. y. Artois.
² Formerly st. y. Ezra Cornell 2nd.
³ Formerly st. p. Roy City.
⁴ Formerly st. s. A. A. Sumner.
⁵ Formerly st. s. Netcong.
⁶ Formerly st. s. Corret Polhemus.

⁷ Formerly st. s. B. A. McCulloch.
⁸ British st. s. Norwich.
⁹ Formerly st. s. Evelyn.
¹⁰ Formerly st. s. Evelyn.
¹¹ Formerly st. y. Narwhal.
¹² British bk. Nilotax.
¹³ Formerly American barge Etta Moore.

¹⁴ Formerly st. s. Schiller.
¹⁵ Formerly st. p. (s) Amoretus.
¹⁶ Formerly st. p. (s) Myndert Starin.
¹⁷ Formerly st. s. Casanel.

MERCHANT STEAM VESSELS OF THE UNITED STATES—Continued.

Official No.	Signal letters.	Rtg.	Name of vessel.	Gross tonnage.	Net tonnage.	Length.	Breadth.	Depth.	Service.	Crew.	Indicated horsepower.	When built.	Where built.	Home port (where permanent document issues).
130963		St. s.	New Castle.....	83	43	Feet. 80.0	Feet. 17.0	Feet. 6.0	Pas.	4	1902	Bristol, Mo.	Hockland, Mo.
130954		St. p.	New Daniel.....	49	40	100.0	10.5	2.5	Tow.	0	1901	Plaquemine, La.	Brashear, La.
130750	KNJD	St. s.	New ENGLAND.....	230	70	121.0	23.8	12.0	Fsh.	35	500	1897	Camden, N. J.	Portland, Me.
204647	KWJH	St. s.	NEW ENGLAND.....	417	265	118.0	31.4	11.3	Frt.	7	400	1907	Quincy, Mass.	New London, Conn.
130581	KLFO	St. s.	NEW HAMPSHIRE.....	2,395	1,605	302.7	44.0	17.5	Pas.	70	3,600	1892	Wilmington, Del.	Do.
204200	KWDL	St. s.	NEW IAVEN.....	2,030	1,930	275.7	45.1	10.7	Frt.	21	1,600	1907	Chester, Pa.	Do.
206082	KWVJ	St. s.	NEW LONDON.....	2,818	1,893	278.5	44.0	19.0	Frt.	18	2,000	1909	Wilmington, Del.	Portland, Mo.
209128		St. p.	New Lotus.....	40	40	81.0	18.0	4.5	Pas.	6	1911	Indian Village, La.	Brashear, La.
18720	JLSC	St. s.	New Orleans.....	1,604	1,017	240.0	33.0	24.4	Pas.	35	1,100	1872	Wilmington, Del.	Wilmington, Del.
202940		St. p.	New Orleans.....	99	99	138.0	25.0	6.0	Pas.	18	120	1911	Ellzabeth, Pa.	Brashear, La.
130368		St. p.	New Pike.....	75	75	115.0	25.0	3.5	Fer.	4	1887	Madison, Ind.	St. Louis, Mo.
130650		St. s.	Newport.....	247	149	133.5	25.5	0.0	Fer.	16	100	1875	San Francisco, Cal.	San Francisco, Cal.
130179	JTVP	St. s.	Newport.....	2,043	1,653	320.0	38.2	23.0	Pas.	01	2,100	1880	Chester, Pa.	New York, N. Y.
130450		St. s.	Newport.....	74	37	88.0	10.0	0.0	Tow.	3	1853	Wilmington, Del.	North Amboy, N. J.
203273		St. s.	Newport News.....	81	68	72.0	10.4	4.4	Pas.	3	150	1908	Yaquina, Ore.	Newport, Ore.
130690	KSQP	St. s.	Newport News.....	1,535	1,043	260.0	40.0	14.1	Pas.	47	2,300	1893	Newport News, Va.	Washington, D. C.
130191		St. p.	New Richmond.....	38	38	80.0	22.5	4.3	Fer.	4	1890	Cincinnati, Ohio.	Louisville, Ky.
203985		St. s.	New Rochelle.....	54	37	54.0	10.3	7.7	Tow.	0	75	1907	Tottenville, N. Y.	New York, N. Y.
130432		St. s.	Nowsboy.....	199	112	104.1	22.0	6.4	Pas.	7	225	1899	West Bay City, Mich.	Capo Vincent, N. Y.
130934	KRCH	St. s.	New Shoreham.....	503	317	161.0	28.1	11.8	Pas.	10	847	1901	East Boston, Mass.	Newport, R. I.
203388	LQOB	St. s.	NEWTON.....	5,194	3,158	360.0	54.0	28.0	Frt.	40	2,600	1911	Quincy, Mass.	Boston, Mass.
130170		St. p.	Newtown.....	450	327	143.0	32.4	0.5	Fer.	6	660	1879	Wilmington, Del.	New York, N. Y.
202073		St. p.	Newtown.....	447	348	130.5	27.5	11.2	Fer.	7	600	1908	Boston, Mass.	Boston, Mass.
202506		St. p.	Newtown No. 2.....	217	185	131.5	30.5	5.2	Frt.	0	180	1905	Henriola, Cal.	San Francisco, Cal.
130483		St. s.	New Westminster.....	34	20	61.7	10.0	4.0	Pas.	3	1890	Chatham, N. Y.	Capo Vincent, N. Y.
18270		St. p.	New York.....	642	444	101.2	33.0	12.0	Fer.	8	325	1903	Brooklyn, N. Y.	New York, N. Y.
130349	JJEO	St. s.	New York.....	2,650	2,111	281.0	39.1	30.2	Pas.	21	750	1876	Wilmington, Del.	Do.
203450	KONQ	St. s.	New York.....	770	523	207.5	31.1	12.4	Pas.	24	659	1859	Capo Charles, Va.
130592		St. p.	New York.....	800	537	175.0	30.0	13.3	Fer.	7	600	1892	Norfolk, Va.
130618	KLPH	St. s.	NEW YORK.....	10,748	4,643	317.0	63.0	22.0	Pas.	370	10,000	1888	Clydebank, Scotland.	New York, N. Y.
130730	KNBM	St. s.	NEW YORK.....	540	301	155.0	28.1	10.0	Pit.	20	800	1897	Wilmington, Del.	Do.
130888		St. s.	New York.....	125	85	78.5	27.0	8.7	Frt.	0	175	1882	Brooklyn, N. Y.	Do.
203239	LBCF	St. s.	NEW YORK.....	2,818	1,893	278.5	44.0	10.0	Frt.	18	2,000	1900	Wilmington, Del.	Portland, Me.
203785		St. s.	NEW YORK.....	45	31	61.0	10.0	8.0	Fsh.	0	55	1911	Lorain, Ohio.	Chicago, Ill.
211105		St. s.	NEW YORK.....	99	61	71.0	20.0	12.5	Tow.	4	400	1913	Cleveland, Ohio.	Duluth, Minn.
130414		St. s.	New Island Wanderer.....	123	84	116.0	21.2	7.7	Pas.	9	465	1888	Iliffato, N. Y.	Capo Vincent, N. Y.
130773		St. p.	New Western Queen.....	99	74	75.5	38.0	8.0	Fer.	2	65	1898	The Dalles, Ore.	Portland, Ore.
130940		St. s.	NEW YORK CENTRAL No. 1.....	110	75	72.4	20.7	9.7	Tow.	7	225	1901	Newburgh, N. Y.	New York, N. Y.
203525		St. s.	NEW YORK CENTRAL No. 2.....	215	140	90.0	24.0	12.0	Tow.	0	500	1900	Do.
130878		St. s.	NEW YORK CENTRAL No. 3.....	457	311	101.5	30.0	11.5	Frt.	0	305	1900	Port Richmond, N. Y.	Do.
203594	KVQN	St. s.	NEW YORK CENTRAL No. 4.....	410	278	100.4	30.5	11.5	Tow.	10	300	1906	Do.
130937		St. s.	NEW YORK CENTRAL No. 5.....	453	308	101.5	30.0	11.5	Frt.	0	300	1901	Do.
131000		St. s.	NEW YORK CENTRAL No. 6.....	113	77	73.0	21.5	0.0	Tow.	7	250	1903	Newburgh, N. Y.	Do.
202673		St. s.	NEW YORK CENTRAL No. 7.....	144	90	80.5	25.5	11.5	Tow.	0	1905	Do.
117017		St. s.	NEW YORK CENTRAL No. 8.....	175	119	94.7	23.1	11.1	Tow.	0	500	1901	Do.
130947		St. s.	NEW YORK CENTRAL No. 10.....	110	75	72.4	20.7	0.7	Tow.	7	225	1901	Do.
100415		St. s.	New York Central No. 12.....	103	51	82.0	10.5	0.5	Tow.	0	232	1887	Camden, N. J.	Do.
155151		St. s.	New York Central No. 13.....	103	51	82.0	10.5	0.5	Tow.	0	232	1887	Do.
206923		St. s.	NEW YORK CENTRAL No. 17.....	210	143	90.0	21.0	12.5	Tow.	0	500	1900	Newburgh, N. Y.	Do.
211726		St. s.	NEW YORK CENTRAL No. 18.....	255	173	90.1	25.5	13.0	Tow.	7	800	1913	Do.
210748		St. s.	NEW YORK CENTRAL No. 19.....	150	108	80.3	21.5	11.4	Tow.	10	450	1912	Do.
210740		St. s.	NEW YORK CENTRAL No. 20.....	150	108	80.3	21.5	11.4	Tow.	10	450	1912	Do.
130840		St. s.	NEW YORK CENTRAL No. 21.....	101	68	81.3	20.1	0.2	Tow.	0	300	1890	Do.
130847		St. s.	NEW YORK CENTRAL No. 22.....	101	68	81.2	20.1	0.2	Tow.	0	300	1890	Do.
131001		St. s.	NEW YORK CENTRAL No. 23.....	113	77	73.0	21.5	0.0	Tow.	7	250	1903	Do.
203851		St. s.	New York Central No. 24.....	215	121	90.8	30.8	10.5	Frt.	8	257	1907	Tottenville, N. Y.	Do.

1 Formerly British st. s. City of New York.

2 Formerly st. s. B. H. Callaway.

3 Formerly st. s. In Interstate.

4 N. Y. Contl. Ltg. Co. No. 12.

5 Formerly st. s. In Oakland.

6 N. Y. Contl. Ltg. Co. No. 13.

MERCHANT STEAM VESSELS OF THE UNITED STATES—Continued.

Official No.	Signal letters.	Rtg.	Name of vessel.	Gross tonnage.	Net tonnage.	Length.	Breadth.	Depth.	Service.	Crew.	Indicated horsepower.	When built.	Where built.	Home port (where permanent document issues).
204760		St. s.	NEW YORK CENTRAL No. 25.	215	140	98.6	21.6	12.0	Tow.	7	1007	1907	Newburgh, N. Y.	New York, N. Y.
206924		St. s.	NEW YORK CENTRAL No. 20.	210	143	96.0	21.6	12.5	Tow.	6	500	1909do.....	Do.
207774	LBPR	St. s.	NEW YORK CENTRAL No. 27.	231	156	97.5	25.0	12.2	Tow.	5	950	1910	Camden, N. J.	Do.
210560		St. s.	NEW YORK CENTRAL No. 28.	508	345	101.8	31.5	13.6	Frt.	9	350	1912	Port Richmond, N. Y.	Do.
210561		St. s.	NEW YORK CENTRAL No. 20.	281	191	99.3	35.5	11.9	Frt.	9	350	1912do.....	Do.
200348		St. s.	New York Dock Company.	147	99	91.5	24.8	11.0	Tow.	7	450	1903	Noank, Conn.	Do.
130611		St. s.	New York Recorder.	121	100	95.0	17.5	8.8	Chl.	5	85	1892	Lookport, N. Y.	Buffalo, N. Y.
130677		St. y.	Nia.	45	22	72.0	13.7	4.2	Yct.	2	1880	Oshkosh, Wis.	Milwaukee, Wis.
130136		St. s.	Niagara.	99	71	99.0	17.0	7.2	Chl.	3	1878	Chicago, Ill.	Chicago, Ill.
130738		St. s.	NIAGARA.	1,051	1,453	266.0	42.2	16.8	Pas.	18	900	1897	West Bay City, Mich.	Buffalo, N. Y.
130765	KNHR	St. y.	NIAGARA.	1,443	703	245.0	30.0	10.4	Yct.	70	1,000	1898	Wilmington, Del.	New York, N. Y.
130828		St. s.	Niagara.	30	24	65.0	12.0	4.0	Frt.	2	1892	Ortintone Island, N. Y.	Capo Vincent, N. Y.
205694		St. s.	Niagara.	23	10	55.6	14.0	0.0	Fsh.	2	55	1908	Lorain, Ohio.	Chicago, Ill.
210404		St. s.	NIAGARA.	1,250	850	183.7	40.0	16.0	Fer.	8	1,600	1912	Newburgh, N. Y.	New York, N. Y.
207434		St. s.	NIAGARA FRONTIER.	421	287	119.8	38.0	14.0	Fer.	12	856	1910	Buffalo, N. Y.	Buffalo, N. Y.
157180		St. s.	Niabic.	63	49	82.8	15.0	6.4	Frt.	5	180	1884	New York, N. Y.	New York, N. Y.
130669		St. s.	Nicnagua.	1,201	911	241.0	37.0	13.7	Frt.	13	800	1894	West Bay City, Mich.	Ogdensburg, N. Y.
130501		St. s.	Nightingale.	50	37	70.0	13.0	0.0	Pas.	4	225	1897	Clayton, N. Y.	Do.
130370	KOQH	St. s.	Niham.	341	261	148.2	33.0	11.2	Pas.	32	400	1897	Fairhaven, Cal.	Honolulu, Hawaii.
130430	KQJD	St. s.	Nika.	814	688	183.0	35.2	13.0	Frt.	13	800	1890	Frankon, Mich.	Chicago, Ill.
130510		St. s.	Nimrod.	116	68	94.0	21.8	8.0	Pas.	11	100	1890	Athens, N. Y.	Mobila, Ala.
204231		St. s.	Nina O.	173	100	105.0	23.0	0.5	Frt.	0	375	1937	Tomkins Cove, N. Y.	Port Arthur, Tex.
130718		St. p.	Nina Paden.	84	84	103.0	20.8	4.5	Fer.	3	1890	Marletta, Ohio.	Cincinnati, Ohio.
130272		St. s.	Nipigon.	626	540	191.0	34.0	13.7	Frt.	12	700	1883	St. Clair, Mich.	Toledo, Ohio.
111412	KRQN	St. y.	NIRVANA.	639	367	195.0	27.2	15.0	Yct.	3	2,450	1902	Port Richmond, N. Y.	Providence, R. I.
205200		St. s.	Nisqually.	255	173	127.0	24.5	7.8	Pas.	12	950	1911	Docket, Wash.	Tacoma, Wash.
130764		St. s.	Nita.	40	27	57.8	11.4	5.5	Tow.	3	1908	Norfolk, Va.	Norfolk, Va.
207062		St. s.	Noddlo Island.	710	433	160.2	37.5	14.2	Fer.	0	700	1890	Boston, Mass.	Boston, Mass.
116745	KQCD	St. s.	Nocau.	204	121	120.2	28.0	10.2	Pas.	31	228	1896	Port Blakely, Wash.	Honolulu, Hawaii.
130632		St. y.	Nokomis.	70	63	125.0	16.0	7.5	Yct.	20	1901	Alexandria Bay, N. Y.	New York, N. Y.
212143	LDKQ	St. y.	Nokomis.	303	200	154.5	23.6	12.8	Frt.	30	1,930	1911	Brooklyn, N. Y.	Detroit, Mich.
130880	KRVB	St. y.	NOMA.	793	610	230.0	33.1	16.4	Yct.	69	4,600	1902	Port Richmond, N. Y.	New York, N. Y.
130240		St. s.	Normad.	32	17	64.8	13.8	5.0	Fsh.	5	337	1901	Noank, Conn.	Providence, R. I.
130859	KPVF	St. s.	Norman City.	630	567	233.0	38.0	10.2	Pas.	23	637	1900	Fairhaven, Cal.	San Francisco, Cal.
201577	KTMS	St. s.	Normanville.	167	90	101.0	25.0	12.0	Pas.	8	675	1904	Noank, Conn.	Baltimore, Md.
130328	KCVS	St. s.	Norfolk.	211	106	116.3	23.0	12.0	Pas.	12	915	1885	Wilmington, Del.	Capo Charles, Va.
203704		St. s.	NORFOLK.	99	67	70.0	10.0	8.0	Tow.	0	350	1907	Philadelphia, Pa.	Norfolk, Va.
210801	LC9G	St. s.	NORFOLK.	3,521	1,981	310.7	48.1	25.5	Frt.	23	1,750	1913	Camden, N. J.	Boston, Mass.
130835		St. s.	NORFOLK COUNTY.	810	557	155.0	54.0	12.0	Fer.	4	600	1891	East Boston, Mass.	Portland, Va.
130787		St. p.	Norma.	488	452	160.0	32.0	5.0	Pas.	20	1891	Bridgeport, Idaho.	Portland, Oreg.
212148	LDBK	St. s.	NORMAN BRIDGE.	1,238	2,069	305.4	50.3	29.8	Tnk.	20	1,801	1913	Newcastle on Tyne, Eng.	Los Angeles, Cal.
203543		St. s.	NORMAN B. DEAN.	7,053	5,444	590.0	58.0	27.4	Frt.	21	1,800	1900	Chicago, Ill.	Duluth, Minn.
130855		St. s.	Normanville.	507	430	160.0	35.3	10.8	Frt.	12	600	1894	Green Bay, Wis.	Cleveland, Ohio.
205017		St. s.	NORMANIA.	4,871	3,705	420.0	52.0	24.0	Frt.	21	1,500	1908	St. Clair, Mich.	Do.
130637	JWQT	St. s.	North America.	289	144	130.0	28.2	14.0	Tow.	13	750	1870	Camden, N. J.	New York, N. Y.
211070		St. s.	NORTH AMERICAN.	2,317	1,262	259.0	47.1	18.3	Pas.	60	2,000	1913	Ecorse, Mich.	Chicago, Ill.
211727	LDHC	St. s.	NORTH AMERICAN.	141	14	82.0	21.5	10.4	Frt.	11	50	1913	Smulter, N. J.	New York, N. Y.
130447		St. s.	North Beach.	833	525	164.4	37.7	15.5	Fer.	0	550	1901	Shutes Island, N. Y.	Do.
130172	KFHG	St. p.	North Fork.	322	244	157.3	37.3	10.5	Pas.	18	390	1883	Fairhaven, Cal.	San Francisco, Cal.
210681		St. s.	NORTH HARBOR.	73	30	67.7	17.0	11.0	Tow.	4	300	1912	Cleveland, Ohio.	Duluth, Minn.
130904		St. s.	North King.	80	40	80.0	18.0	8.1	Frt.	0	1901	Portland, Oreg.	Portland, Oreg.
206144		St. s.	NORTH LAKE.	3,891	2,011	350.0	40.0	20.0	Pas.	21	1,800	1909	St. Clair, Mich.	Buffalo, N. Y.
130900		St. s.	NORTH LAND.	4,244	2,339	358.5	41.0	23.2	Pas.	189	7,000	1895	Cleveland, Ohio.	Duluth, Minn.
201033	KTDH	St. s.	Northland.	845	599	195.0	30.2	14.0	Tow.	20	604	1904	Fairhaven, Cal.	San Francisco, Cal.
205044	RWNS	St. s.	NORTHLAND.	697	360	140.0	27.0	11.5	Frt.	14	350	1908	Seattle, Wash.	Seattle, Wash.
207282	LHPT	St. s.	NORTH LAND.	3,292	1,973	301.4	47.2	18.8	Pas.	40	4,000	1910	Wilmington, Del.	Boston, Mass.
203717	LHPT	St. s.	NORTHLAND.	2,035	1,205	291.2	51.0	18.0	Pas.	65	2,400	1911do.....	Washington, D. C.
165880		St. s.	Northport.	89	44	83.0	20.0	7.0	Pas.	8	1885do.....	New York, N. Y.
206220		St. s.	NORTH SEA.	3,021	3,045	351.2	46.2	31.0	Frt.	27	1,800	1910	Ecorse, Mich.	Buffalo, N. Y.
130374		St. s.	North Star.	23	27	55.3	18.2	3.0	Frt.	1	1887	Alma, Mo.	Wasson, Mo.
130814		St. s.	North Star.	69	67	73.0	19.0	8.2	Tow.	23	1901	Chicler, Pa.	Seattle, Wash.
130924	KQVW	St. s.	NORTH STAR.	5,159	1,009	298.8	46.0	17.2	Pas.	59	4,200	1901	Chicler, Pa.	Boston, Mass.
202038		St. p.	North Star.	138	138	140.0	32.0	4.2	Pas.	10	280	1909	Dubuque, Iowa.	Chicago, Ill.
201701		St. p.	North Star.	198	128	190.0	21.4	4.1	Pas.	13	130	1907	Wentcho, Wash.	Seattle, Wash.

1 Formerly (a) Darling.
 (b) Ozlesta.
 (c) Nyiked.
 1 Formerly (a) American st. s. Huaneme.
 (b) Hawaiian st. s. Niham.

1 Formerly st. s. Clarence M. Worth.
 1 Formerly st. s. A. Hechal.
 1 Formerly (a) American sch. Soray.
 (b) Hawaiian st. s. Nocau.
 1 Formerly U. S. B. East Boston.

1 Formerly British st. s. Norman Bridge.
 1 Formerly st. s. George W. Dohmert.

MERCHANT STEAM VESSELS OF THE UNITED STATES—Continued.

Official No.	Signal letters.	Rtg.	Name of vessel.	Gross tonnage.	Net tonnage.	Length.	Breadth.	Depth.	Service.	Crew.	Indicated horsepower.	When built.	Where built.	Home port (where permanent document issues).
207011		St. a.	NORTH STAR.....	3,849	2,023	Feet. 350.0	48.0	20.0	Frt.	20	1,500	1909	St. Clair, Mich.	Buffalo, N. Y.
130450		*St. p.	North West.....	324	301	134.7	27.5	4.8	Pas.	12	1889	Portland, Oreg.	Portland, Oreg.
130661		St. a.	NORTH WEST.....	4,244	2,339	358.5	44.0	23.2	Pas.	189	7,000	1894	Cleveland, Ohio.	Duluth, Minn.
130908	KQRI	St. a.	NORTHWESTERN.....	2,207	1,209	242.0	42.2	23.2	Tnk.	23	1,150	1901	Chicago, Ill.	Port Arthur, Tex.
155177	KQVM	St. a.	NORTHWESTERN.....	3,406	2,334	330.2	43.2	22.0	Pas.	80	2,000	1889	Chester, Pa.	Pt. Townsend, Wash.
130410		St. a.	NORTH WIND.....	2,470	1,885	299.5	40.8	21.0	Frt.	18	1,200	1888	Cleveland, Ohio.	Buffalo, N. Y.
200125		*St. p.	Northern.....	186	117	125.0	26.0	4.0	Tow.	0	300	1900	Jeffersonville, Ind.	Louisville, Ky.
130420		St. a.	NORTHERN KING.....	2,476	1,885	299.5	40.8	21.0	Frt.	18	1,200	1888	Cleveland, Ohio.	Buffalo, N. Y.
130470		St. a.	NORTHERN LIGHT.....	2,470	1,885	299.5	40.8	21.0	Frt.	18	1,200	1888do.	Do.
212376		*St. p.	Northern Light.....	12	12	41.0	11.0	2.3	Frt.	1	35	1914	Tanana, Alaska.	Engle, Alaska.
212380	LFDP	St. a.	NORTHERN PACIFIC.....	8,255	4,184	609.5	63.1	20.0	Pas.	224	20,000	1915	Philadelphia, Pa.	Astoria, Oreg.
130430		St. a.	NORTHERN QUEEN.....	2,476	1,885	299.5	40.8	21.0	Frt.	18	1,200	1889	Cleveland, Ohio.	Buffalo, N. Y.
130433		St. a.	NORTHERN WAVE.....	2,470	1,885	299.5	40.8	21.0	Frt.	18	1,200	1889do.	Do.
130737		St. a.	Northumberland.....	167	99	134.2	20.0	9.3	Fah.	0	350	1897	Pocomoke City, Md.	Reedville, Va.
130855		St. a.	NORTUMBELAND.....	993	675	190.0	41.0	11.0	Pas.	44	1,600	1900	Philadelphia, Pa.	Baltimore, Md.
130970	KRTV	St. a.	Norumbega.....	304	142	140.0	28.0	10.1	Pas.	15	700	1902	Bath, Me.	Portland, Me.
130528		St. a.	Norwalk.....	1,007	881	209.2	38.8	14.0	Frt.	16	600	1891	Mount Clemens, Mich.	Detroit, Mich.
205195		St. a.	Norwalk.....	110	75	75.6	22.8	9.7	Tow.	8	400	1908	Tottenville, N. Y.	New York, N. Y.
207247		St. s.	NORWAY.....	0,073	5,314	504.0	68.0	25.0	Frt.	21	2,000	1910	Toledo, Ohio.	Oswego, N. Y.
18578		St. p.	Norwich.....	255	127	160.0	25.0	8.0	Tow.	12	450	1830	New York, N. Y.	Albany, N. Y.
130812		St. a.	Norwood.....	135	92	95.0	19.8	5.7	Pas.	3	1899	Tacoma, Wash.	Seattle, Wash.
201448	KTLB	St. a.	Norwood.....	760	492	203.0	38.5	15.0	Pas.	28	675	1904	Winslow, Wash.	San Francisco, Cal.
130672	KMBJ	St. a.	NOTTINGHAM.....	408	204	128.5	27.3	17.1	Tow.	16	735	1894	Camden, N. J.	New York, N. Y.
204580		St. a.	Nourmahal.....	29	14	56.0	12.4	3.7	Tow.	1	1905	Houghton, Mich.	Marquette, Mich.
130435		St. a.	No. 1.....	63	42	71.5	17.5	6.9	Tow.	7	1891	New Hope, Oreg.	San Francisco, Cal.
130458		*St. p.	No. 2.....	293	235	158.5	37.8	5.0	Frt.	0	1889	Portland, Oreg.	Portland, Oreg.
130395	KFHP	St. a.	NOYO.....	310	229	150.0	33.2	10.5	Frt.	10	300	1887	San Francisco, Cal.	San Francisco, Cal.
130903		St. p.	No. 1.....	65	35	60.0	22.0	3.4	Msc.	1	1887	Detroit, Mich.	Detroit, Mich.
130575		St. a.	No. 2.....	65	34	60.2	20.0	5.0	Pld.	4	1891	Washington, D. C.	Washington, D. C.
200669		St. a.	No. 15, M. F. D.....	194	132	100.2	20.0	13.7	Frb.	11	750	1903	Chicago, Ill.	Milwaukee, Wis.
130654		St. a.	No. 17, M. F. D.....	130	92	90.0	24.4	10.2	Frb.	10	700	1893	Chicago, Ill.	Do.
130711		St. a.	No. 23, M. F. D.....	133	90	100.5	24.7	10.2	Frb.	10	700	1890	Sturgeon Bay, Wis.	Do.
205072		St. a.	No. 29, M. F. D.....	148	91	96.0	25.8	11.0	Frb.	10	700	1900	Manitowoc, Wis.	Do.
130399	KDSM	St. a.	Nuerces.....	3,367	2,405	328.0	44.2	21.2	Pas.	60	2,000	1887	Chester, Pa.	New York, N. Y.
200850	KTCB	St. a.	NUSIAGAK.....	739	478	175.5	34.0	14.5	Frt.	10	700	1904	Alameda, Cal.	San Francisco, Cal.
00111	KJNC	St. y.	Nushka.....	37	18	77.2	12.0	0.0	Yct.	8	1891	Boston, Mass.	New York, N. Y.
130126		St. a.	Nyack.....	1,183	655	231.0	33.0	14.7	Pas.	72	1,200	1878	Buffalo, N. Y.	Milwaukee, Wis.
130353		St. a.	Nyack.....	117	63	90.0	22.2	6.8	Tow.	0	400	1894	Philadelphia, Pa.	New York, N. Y.
130462		St. a.	Nyanza.....	2,200	1,870	280.0	41.4	23.4	Frt.	18	950	1899	West Bay City, Mich.	Buffalo, N. Y.
130456	KHJM	St. y.	Nydia.....	93	63	110.0	10.3	0.4	Yct.	10	1899	Brooklyn, N. Y.	New York, N. Y.
O.														
203378		St. a.	O. B. Tanner.....	137	81	89.3	17.1	4.2	Frt.	5	65	1901	Port Byron, N. Y.	Buffalo, N. Y.
155208		St. a.	O. E. Parks.....	393	280	184.4	27.7	11.0	Frt.	11	400	1891	Saugatick, Mich.	Chicago, Ill.
205532		St. a.	O. H. Vessels.....	83	50	63.0	22.0	0.0	Frt.	4	109	1908	Cowbridge, Md.	Wilmington, Del.
212345		*St. p.	O. J. HALENBERG.....	61	21	68.0	17.4	3.5	Tow.	3	12	1914	Wrightsville, Ohio.	Cincinnati, Ohio.
155330	KNSD	St. a.	O. L. HALENBERG.....	108	135	103.3	22.6	12.0	Tow.	10	500	1888	Philadelphia, Pa.	New York, N. Y.
211074	LCTV	St. a.	O. M. Clark.....	811	467	290.5	41.0	14.3	Frt.	20	625	1913	Hoquiam, Wash.	San Francisco, Cal.
155323		St. p.	Oak Island.....	20	21	71.0	14.3	3.2	Pas.	2	1898	Glenwood, N. Y.	Patagonia, N. Y.
19447		St. p.	Oakland.....	1,073	1,108	65.0	41.5	10.0	Frt.	13	200	1875	Oakland, Cal.	San Francisco, Cal.
212921		*St. p.	Onst.....	18	13	63.8	10.8	2.2	Frt.	2	30	1915	Maulsby's Point, N. C.	Wilmington, N. C.
155420		St. a.	O'Brien Brothers.....	103	73	81.0	21.8	0.7	Pas.	8	320	1901	Tottenville, N. Y.	New York, N. Y.
70703	KJFT	St. a.	Observation.....	122	83	92.4	17.8	9.2	Pas.	4	1888	Brooklyn, N. Y.	Do.
212529	LDBN	St. a.	OCEANA.....	7,700	4,240	531.0	54.8	17.0	Pas.	225	9,000	1891	Dunbarton, Scotland	Do.
155387		St. a.	Ocean City.....	33	21	69.0	14.2	5.3	For.	3	1900	Greenport, N. Y.	Somers Point, N. J.
155403		St. p.	OCEAN CITY.....	605	510	37.0	30.0	13.0	For.	0	500	1903	Philadelphia, Pa.	Philadelphia, Pa.
155163		St. a.	Ocean Queen.....	15	7	59.5	12.5	5.1	Tow.	3	1890	Boston, Mass.	Providence, R. I.
155068		St. a.	Ocean View.....	91	72	91.8	17.0	9.2	Tow.	27	1894	Noank, Conn.	Greenport, N. Y.
155078		St. a.	OCEAN VIEW.....	218	105	123.4	17.0	7.2	Pas.	10	1894	Newburgh, N. Y.	Norfolk, Va.
155207		St. p.	Ocean Wave.....	724	507	180.0	39.0	0.0	Frt.	21	500	1891	Portland, Oreg.	San Francisco, Cal.
155040		St. a.	Oceanica.....	1,490	1,241	212.8	37.2	10.9	Frt.	10	600	1881	West Bay City, Mich.	Niagara Falls, N. Y.
155310		*St. p.	Ocklahama.....	676	565	161.1	33.5	8.3	Tow.	11	1897	Portland, Oreg.	Portland, Oreg.
155182		St. a.	Oclomena.....	141	87	93.7	18.0	7.2	Tow.	0	125	1890	Buffalo, N. Y.	Ogdensburg, N. Y.
203551		St. a.	OCMUJKE.....	2,067	2,042	300.0	31.0	25.8	Frt.	23	1,200	1907	Quincy, Mass.	New York, N. Y.
155323	KVWF	St. a.	Ocracoke.....	421	303	151.3	23.4	8.8	Pas.	12	250	1898	Tottenville, N. Y.	Do.
205763		St. s.	Oceloo.....	8	6	38.0	11.0	3.8	Pas.	1	60	1903	Decatur, Wash.	Pt. Townsend, Wash.
207175		St. s.	OCORANA.....	4,329	2,652	310.0	45.3	28.0	Pas.	41	2,500	1910	Wyandotte, Mich.	Erle, Pa.
201155		St. a.	ODANAH.....	4,007	3,658	420.0	52.0	28.0	Frt.	20	1,600	1907	Lorain, Ohio.	Cleveland, Ohio.
155238		St. a.	Odan Follow.....	22	13	68.3	13.7	5.4	Pas.	2	1893	Grand Haven, Mich.	Grand Haven, Mich.
203123		St. a.	ODENBROUW.....	2,329	1,673	242.0	43.0	29.5	Frt.	20	1,200	1900	Cleveland, Ohio.	Ogdensburg, N. Y.
203770	KVBJ	St. a.	ODERCKE.....	2,067	2,039	306.0	41.0	25.8	Frt.	23	1,300	1903	Quincy, Mass.	New York, N. Y.
155035		St. a.	Ogonaw.....	504	325	162.0	30.0	11.4	Frt.	12	430	1891	St. Clair, Mich.	Port Huron, Mich.

1 Formerly st. a. Orizaba.
 2 Formerly st. y. Helvotia.
 3 In Jean.
 4 Formerly st. y. Elsa.

5 Formerly in British st. a. Scot.
 6 British st. s. Oceana.
 7 Formerly st. a. Vigilant.
 8 Scot.

MERCHANT STEAM VESSELS OF THE UNITED STATES—Continued.

Official No.	Signal letters.	Rtg.	Name of vessel.	Gross tonnage.	Net tonnage.	Length.	Breadth.	Depth.	Service.	Crew.	Indicated horsepower.	When built.	Where built.	Home port (where permanent document issued).
						Feet.	Feet.	Feet.						
77049		St. s.	Ogontz	65	44	79.8	18.8	8.7	Frt.	3	225	1892	Chicago, Ill.	Grand Haven, Mich.
155368		St. s.	Onontz	113	77	84.3	19.0	0.2	Tow.	11	325	1890	Philadelphia, Pa.	Philadelphia, Pa.
107371		St. p.	Ohio	361	361	199.2	33.4	4.4	Fas.	35	310	1896	Clarington, Ohio	Wheeling, W. Va.
155137		St. p.	Ohio	867	657	174.0	30.0	13.3	Frt.	0	600	1887	Wilmington, Del.	New York, N. Y.
203375		St. s.	Ohio	308	209	113.0	35.0	10.0	Frt.	12	500	1906	Baltimore, Md.	Do.
204601		St. p.	Ohio	70	79	118.8	24.4	4.0	Fas.	0	123	1909	Marletta, Ohio	Paducah, Ky.
205153		St. s.	Ohio	112	61	71.0	20.0	12.5	Tow.	6	1,000	1910	Cleveland, Ohio	Duluth, Minn.
212311	LDMK	St. s.	OHIOAN	0,619	4,064	407.7	63.7	28.1	Frt.	39	4,000	1914	Sparrows Point, Md.	New York, N. Y.
155318		St. p.	Old Colony	718	469	176.1	35.4	5.0	Fas.	33	634	1898	Seattle, Wash.	St. Michael, Alaska.
19499		St. p.	Okalamukkee	65	32	84.4	21.4	8.3	Fas.	18	1873	1873	Palatka, Fla.	Bath, Me.
201319		St. p.	Okanogan	432	255	136.5	34.0	0.0	Fas.	13	350	1007	Wenatchee, Wash.	Seattle, Wash.
155129		St. s.	Okoloosa	46	23	65.0	15.4	5.8	Tow.	4	1880	1880	Milton, Fla.	Pensacola, Fla.
141738		St. s.	OLCOTT	317	229	148.5	28.0	0.7	Fas.	13	160	1901	Toledo, Ohio	St. Michael, Alaska.
155424		St. s.	Old Colony	207	121	80.0	25.4	7.0	Oys.	8	350	1001	Bridgeport, Conn.	Greenport, N. Y.
200888	KTCJ	St. p.	Old Colony	741	434	184.2	32.5	11.3	Fas.	22	1,200	1904	Chelsea, Mass.	Hoston, Mass.
201423	KWIIQ	St. s.	Old Colony	4,779	2,428	375.0	52.2	30.2	Fas.	167	5,000	1907	Philadelphia, Pa.	Do.
155122		St. p.	Old Point Comfort	643	480	176.0	31.0	10.0	Fas.	34	824	1885	Wilmington, Del.	Baltimore, Md.
145862	KQMJ	St. s.	OLYMPIA	2,998	1,738	293.0	52.5	23.0	Dgg.	32	2,000	1900	Sparrows Point, Md.	San Francisco, Cal.
155312		St. s.	Oliver King	49	49	74.2	17.0	8.0	Fas.	5	1,000	1902	Ahtabuto, Ohio	Chattanooga, Tenn.
155453		St. s.	Oliver H. Perry	76	44	74.2	17.0	8.0	Fsh.	3	1,000	1902	Wilmington, Del.	Sandusky, Ohio.
210869	LCSJ	St. s.	OLIVER J. OLSON	1,881	1,132	238.7	41.0	20.8	Fas.	35	1,200	1013	Wilmington, Del.	New York, N. Y.
155138	KDQR	St. s.	Olivette	1,678	1,026	274.3	35.2	11.0	Fas.	63	2,250	1887	Philadelphia, Pa.	New Haven, Conn.
201444	KWGS	St. s.	OLSON & MAHONY	1,497	770	224.3	41.2	20.0	Frt.	24	1,200	1907	Wilmington, Del.	San Francisco, Cal.
155166		St. s.	Olympia	2,065	1,723	276.6	41.5	12.6	Frt.	10	600	1880	Cleveland, Ohio	Marquette, Mich.
155256		St. s.	Olympia	118	70	83.0	22.5	6.1	Tow.	8	455	1896	Astoria, N. Y.	New York, N. Y.
200012		St. p.	Olympian	380	243	153.7	25.7	8.0	Fas.	11	500	1903	Everett, Wash.	Seattle, Wash.
201749		St. s.	Olympian	49	32	69.7	17.3	6.0	Frt.	5	80	1907	do.	Tacoma, Wash.
155290		St. s.	Olympio	69	40	60.5	18.3	8.4	Tow.	7	200	1896	Tomkins Cove, N. Y.	Providence, R. I.
155385		St. s.	Olympio	102	69	85.5	20.5	6.5	Tow.	9	130	1900	Ballard, Wash.	Pt. Townsend, Wash.
155437	KRPT	St. s.	Olympio	688	454	185.7	38.0	13.4	Frt.	22	750	1901	Itoiquian, Wash.	San Francisco, Cal.
141670		St. p.	Omaha	141	141	150.0	30.0	4.5	Fas.	40	200	1900	Stillwater, Minn.	New Orleans, La.
155055		St. s.	Omni D. Congor	106	131	92.0	26.0	10.0	Fog.	4	428	1882	Port Huron, Mich.	Port Huron, Mich.
126682		St. s.	Omega	2,080	1,217	303.3	46.0	18.0	Frt.	18	1,000	1887	Wyandotte, Mich.	Cleveland, Ohio.
15661		St. s.	Onul	149	130	116.0	25.0	6.8	Lgt.	5	200	1870	Newburgh, N. Y.	New York, N. Y.
107293	KNCR	St. y.	ONKIDA	683	390	172.0	21.0	15.1	Yct.	35	1807	1897	Wilmington, Del.	Do.
155406		St. s.	Onokda	31	7	54.5	14.5	5.3	Tow.	1	1901	1901	San Francisco, Cal.	San Francisco, Cal.
155080		St. s.	Onokama	23	20	57.4	15.7	5.0	Tow.	3	1883	1883	Portage, Harbor of Itefuge, Mich.	Grand Haven, Mich.
207694		St. s.	ONONTA	214	99	103.5	25.3	13.2	Tow.	10	950	1910	Portland, Oreg.	Portland, Oreg.
155384		St. p.	Onisbo	632	605	178.1	36.6	6.5	Fas.	18	250	1000	Wood Island, Cal.	San Francisco, Cal.
155049		St. s.	Onoko	2,164	1,033	287.3	38.8	20.7	Frt.	17	900	1882	Cleveland, Ohio	Cleveland, Ohio.
201970	KTVQ	St. s.	ONONPAGA	2,396	2,165	275.0	40.1	19.5	Frt.	27	5,000	1905	Philadelphia, Pa.	New York, N. Y.
202812		St. s.	ONRUET	95	64	72.5	10.1	8.4	Tow.	8	300	1906	do.	Hartford, Conn.
10248		St. s.	Ontario	21	21	56.0	14.0	4.8	Tow.	4	1868	1868	Houston, Tex.	Morgan City, La.
201169	KTIJ	St. s.	ONTARIO	3,099	1,933	292.2	42.2	15.0	Fas.	60	3,600	1904	Camden, N. J.	Baltimore, Md.
201474	KWMS	St. s.	ONTARIO	415	282	131.0	27.1	15.2	Tow.	15	1,000	1908	do.	New York, N. Y.
155322		St. p.	ONTEOHA	1,213	771	236.7	35.2	10.1	Fas.	38	1,746	1898	Newburgh, N. Y.	Albany, N. Y.
140933		St. s.	Onward	36	18	60.0	17.2	7.0	Tow.	4	1888	1888	Boston, Mass.	Boston, Mass.
155053		St. s.	Onward	13	6	41.5	11.4	5.3	Tow.	3	1882	1882	Brooklyn, N. Y.	New York, N. Y.
202870	KCGH	St. y.	ONWARD	157	100	128.0	17.4	11.1	Yct.	12	476	1906	New York, N. Y.	Detroit, Mich.
210095		St. p.	Onward	85	85	101.0	20.0	4.3	Tow.	0	300	1912	Madison, Ind.	Louisville, Ky.
70900		St. s.	Oradell	118	59	90.0	22.2	9.8	Tow.	6	400	1890	Philadelphia, Pa.	New York, N. Y.
155132		St. p.	ORANGE	1,096	601	218.5	35.4	13.8	Fog.	7	600	1886	Newburgh, N. Y.	Do.
155466		St. s.	ORANGE	130	68	80.0	21.6	11.2	Tow.	6	250	1903	Camden, N. J.	Do.
212435		St. s.	ORANGE	596	405	134.0	60.0	14.0	Fog.	6	700	1014	Newburgh, N. Y.	Albany, N. Y.
93140		St. y.	ORCA	37	17	71.7	11.8	6.6	Yct.	3	1901	1901	South Boston, Mass.	Philadelphia, Pa.
155020		St. s.	Orcadia	31	20	46.4	14.6	7.9	Fog.	3	1880	1880	Tottenville, N. Y.	New York, N. Y.
155121		St. p.	Oregon	831	510	171.0	36.7	13.4	Frt.	6	600	1885	Wilmington, Del.	Do.
155347		St. p.	Oregon	21	21	48.4	10.6	3.5	Fog.	2	1890	1890	Arlington, Oreg.	Portland, Oreg.
210970		St. s.	Oregon	107	73	60.0	20.6	6.0	Fsh.	30	1913	1913	Paisley, Scotland	New York, N. Y.
212782	LDWJ	St. s.	OREGON	727	449	131.5	28.0	18.4	Frt.	30	775	1900	Portland, Oreg.	Portland, Oreg.
200940		St. p.	OREGON	370	281	131.5	26.7	6.0	Fas.	10	600	1904	Portland, Oreg.	Portland, Oreg.
155408	KQSC	St. s.	OREGONIAN	5,597	3,651	406.8	51.1	30.3	Frt.	40	5,000	1901	Chesler, Pa.	New York, N. Y.
96338		St. p.	Orient	471	331	167.6	25.0	9.2	Fas.	22	1896	1896	Chelsea, Mass.	Do.
155317		St. s.	Orinoco	2,226	1,028	295.0	44.0	21.0	Frt.	18	800	1898	West Bay City, Mich.	Duluth, Minn.
155204		St. s.	Orlo	0	6	61.0	0.6	4.1	Tow.	4	1894	1894	Biloxi, Miss.	Mobile, Ala.
201740		St. p.	Orlo	63	69	81.5	17.8	3.0	Fas.	3	75	1005	Sacramento, Cal.	San Francisco, Cal.

1 Formerly st. s. J. P. Yattaw.

1 Formerly st. p. Avalon.

1 Formerly st. s. Lakeside.

1 Formerly st. s. Thomas.

1 Formerly st. p. Telegraph.

1 Formerly st. s. Olympia.

1 Formerly U. S. Q. M. D. Waitzel.

1 Formerly st. p. Lora.

1 Formerly st. s. Fayette Brown.

1 Formerly st. s. Lino Rock.

1 Formerly st. y. O. Alredo.

1 Formerly st. s. Louisa and Alice.

1 Formerly st. s. Galatea.

1 Formerly st. y. Ungava.

1 Formerly st. s. Jamestown.

1 Formerly st. y. Monloca.

1 Formerly Norwegian st. s. Sama.

1 Formerly st. p. Hingham.

1 Turbine.

1 Composite.

MERCHANT STEAM VESSELS OF THE UNITED STATES—Continued.

Official No.	Signal letters.	Rig.	Name of vessel.	Gross tonnage.	Net tonnage.	Length.	Breadth.	Depth.	Service.	Crew.	Indicated horsepower.	When built.	Where built.	Home port (where permanent document issues).
116583		St. s.	Orion	83	29	96.7	17.0	8.9	Fah.	13	1893	Wyandotte, Mich.	Gloucester, Mass.
155401		St. s.	Orion	2,293	1,690	282.6	42.2	18.1	Frt.	17	1,200	1901	Green Bay, Wis.	Chicago, Ill.
202863		St. s.	Orion	127	74	96.5	22.2	13.1	Pas.	10	450	1906	South Portland, Mo.	Boston, Mass.
212374		*St. p.	Orion	159	91	127.0	20.0	4.2	Frt.	18	350	1914	Wabasha, Minn.	St. Paul, Minn.
212671	LDFB	*St. p.	Orleanian	2,293	1,482	310.8	30.3	23.5	Frt.	37	1,800	1880	Whitlitch, Scotland	New York, N. Y.
210450		St. s.	Orion	13	9	37.0	9.3	3.8	Frt.	2	20	1912	Covo, Wash.	Seattle, Wash.
208040		St. s.	Orion	8	0	35.0	4.0	3.8	Fsh.	1	30	1909	Decatur, Wash.	Do.
130270		*St. p.	Oronoco	212	22	139.7	30.5	4.7	Frt.	15	375	1892	Rock Island, Ill.	St. Paul, Minn.
155144		St. s.	Oronoco	22	14	61.0	10.8	4.6	Frt.	3	100	1887	Brooklyn, N. Y.	New York, N. Y.
155239		St. s.	Orville A. Crandall	122	89	91.0	17.8	0.1	Cnl.	3	100	1893	Lockport, N. Y.	New Haven, Conn.
155400		*St. p.	Osage	98	98	100.0	19.9	3.8	Pas.	24	1900	Osago City, Mo.	Vokshurg, Miss.
155344		St. s.	Oscar II	23	16	65.6	14.5	5.6	Tow.	4	1899	Tacoma, Wash.	Pt. Townsend, Wash.
136101		*St. p.	Oscar F. Barnett	469	351	165.0	32.5	5.2	Tow.	18	800	1894	Jeffersonville, Ind.	Cincinnati, Ohio.
207111		St. s.	Oscar F. Mayer	58	30	68.2	10.2	8.9	Tow.	10	1909	Ferryburg, Mich.	Chicago, Ill.
155304		St. s.	Oscar G. Murray	165	112	100.0	23.0	11.8	Tow.	17	340	1900	Baltimore, Md.	Baltimore, Md.
155006		St. s.	Oscocla	182	95	117.0	20.0	0.0	Tow.	11	750	1884	Newburgh, N. Y.	Baltimore, Md.
204513		St. s.	Oscocla	32	21	65.0	10.8	0.2	Pas.	3	1903	Tottenville, N. Y.	New York, N. Y.
207004		St. p.	Oscocla	87	54	74.6	21.1	3.0	Frt.	0	80	1010	KKsummee, Fla.	Tampa, Fla.
211013		*St. p.	Oscocla	474	272	180.0	10.0	8.0	Pas.	33	1,000	1913	Jacksonville, Fla.	New York, N. Y.
145740		St. s.	OSPREY	49	33	77.0	14.1	7.3	Frt.	4	1897	Newburgh, N. Y.	Do.
203052		St. y.	OSPROY	32	21	93.0	19.3	4.0	Yct.	2	1903	Seattle, Wash.	Pt. Townsend, Wash.
203850	KVTR	St. s.	OSBORN	2,607	2,043	300.0	41.0	25.8	Frt.	32	1,200	1907	Brooklyn, Mass.	New York, N. Y.
155414		St. s.	OSBORN	296	192	104.5	28.0	0.0	Pas.	5	312	1901	Buffalo, N. Y.	Buffalo, N. Y.
202201		St. s.	OSSINING	63	43	74.0	18.5	0.0	Pas.	8	1905	Newburgh, N. Y.	New Orleans, La.
155143		St. s.	Ostrea	69	47	68.0	16.6	6.4	Oya.	7	1887	Port Jefferson, N. Y.	Bridgport, Conn.
19035		St. p.	Oswego	320	211	212.0	26.0	0.0	Tow.	12	700	1848	Brooklyn, N. Y.	Albany, N. Y.
155000		St. p.	Oswego	1,055	824	193.5	30.0	13.3	Fer.	8	800	1883	Newburgh, N. Y.	New York, N. Y.
210609	LOPN	St. s.	Otis W. Douglas	205	159	146.0	21.3	11.0	Frt.	30	500	1912	Wilmington, Del.	Reedville, Va.
202283		*St. p.	Ottawa	77	72	80.0	18.0	5.0	Pas.	7	250	1905	Portland, Ore.	Portland, Ore.
155391		St. s.	Otter	18	15	48.4	12.1	6.4	Tow.	2	1900	Choboyang, Mich.	Grand Haven, Mich.
155314		*St. p.	Otto Marmet	154	164	148.3	25.0	4.0	Tow.	15	682	1898	Raymond City, W. Va.	Cincinnati, Ohio.
155273		*St. p.	Ottumwa Belle	81	81	104.0	22.0	4.0	Pas.	10	1895	Canton, Mo.	Des Moines, Iowa.
155358		St. p.	Onachita	99	99	140.0	32.0	4.0	Pas.	26	1899	Jeffersonville, Ind.	Mobile, Ala.
153270		St. y.	Onatoga	19	15	53.8	9.2	4.8	Yct.	1	1895	Myack, N. Y.	Bt. Louis, Mo.
153268	KMFQ	St. s.	OVERBROOK	170	89	104.2	24.4	11.9	Tow.	14	1894	Wyandotte, Mich.	Perth Amboy, N. J.
156813		St. p.	OWANA	747	420	260.0	32.0	12.0	Pas.	60	1,250	1899	Wyandotte, Mich.	Detroit, Mich.
155165		St. s.	OWEGO	2,611	1,776	328.7	41.2	14.6	Frt.	20	1,000	1888	Buffalo, N. Y.	Buffalo, N. Y.
212374	IFDP	St. y.	OWERA	420	187	173.8	25.1	14.0	Yct.	20	600	1937	Leth, Scotland	Providence, R. I.
19041		St. s.	Ox	100	74	60.8	30.1	10.0	Frt.	8	190	1866	Brooklyn, N. Y.	New York, N. Y.
P.														
95553		St. s.	P. O'Hardon	71	41	71.0	19.0	8.4	Tow.	5	1870	Communipaw, N. J.	Boston, Mass.
150877		St. s.	P. Reckinger	42	21	61.0	14.0	6.6	Fah.	0	1892	Sheboygan, Wis.	Milwaukee, Wis.
150748		St. s.	P. B. Inyator	17	0	48.0	12.8	6.2	Tow.	2	1897	Detroit, Mich.	Detroit, Mich.
81108		St. s.	P. B. McNaughton	63	31	73.2	17.3	9.2	Tow.	3	1888	East Saginaw, Mich.	Do.
150700		St. s.	P. O. Roman	20	14	62.0	16.0	6.0	Tow.	4	1895	Albany, N. Y.	Albany, N. Y.
150480		St. s.	P. J. Novins	40	20	60.0	16.7	7.0	Frt.	4	1878	Brooklyn, N. Y.	Newark, N. J.
203387	KVNR	*St. p.	P. J. T. Co. No. 7	964	658	211.4	37.0	14.0	Frt.	10	685	1889	Marino City, Mich.	Chicago, Ill.
150218		St. s.	P. M. Pfell	197	134	101.1	25.0	12.0	Tow.	9	600	1906	Noank, Conn.	New York, N. Y.
203040		*St. p.	P. P. Miller	91	91	125.0	24.0	3.0	Tow.	12	200	1901	Brownsville, Pa.	Pittsburgh, Pa.
120206		St. s.	P. W. Arthur	3,845	2,858	354.0	48.0	28.0	Frt.	17	1,300	1903	Cleveland, Ohio	Buffalo, N. Y.
208001		St. s.	P. R. R. No. 1	21	14	50.4	13.2	6.6	Fah.	3	1875	Milwaukee, Wis.	Marquette, Mich.
201177	KTOM	St. s.	P. R. R. No. 4	109	74	76.0	21.4	11.0	Tow.	7	600	1911	Port Richmond, N. Y.	Philadelphia, Pa.
203181	KVLJ	St. s.	P. R. R. No. 5	186	126	92.0	24.0	11.8	Tow.	8	600	1906	Philadelphia, Pa.	Do.
200830		St. s.	P. R. R. No. 7	223	145	92.0	22.0	12.1	Tow.	8	600	1901	Sparrows Point, Md.	New York, N. Y.
200817		St. s.	P. R. R. No. 9	223	145	92.0	22.0	12.1	Tow.	8	600	1901	do.	Do.
203305	KVMO	St. s.	P. R. R. No. 10	180	120	92.0	24.0	11.8	Tow.	8	1,700	1906	Sparrows Point, Md.	Do.
207550		St. s.	P. R. R. No. 11	177	120	95.8	21.8	12.4	Tow.	7	250	1910	Port Richmond, N. Y.	Do.
203221	KVNF	St. s.	P. R. R. No. 14	160	120	92.0	21.0	11.8	Tow.	15	600	1906	Sparrows Point, Md.	Do.
200362	KTDM	St. s.	P. R. R. No. 32	201	137	99.0	24.0	12.0	Tow.	13	650	1904	do.	Do.
201581		St. s.	P. R. R. No. 33	71	48	62.0	18.5	10.0	Tow.	7	1907	do.	Do.
207551		St. s.	P. R. R. No. 34	177	120	95.8	21.5	12.4	Tow.	8	250	1910	do.	Do.
208282	LHBM	St. s.	P. R. R. No. 35	375	255	100.8	32.0	15.0	Tow.	10	1,000	1911	Wilmington, Del.	Perth Amboy, N. J.

1 Formerly at. y. Sultana.

2 Formerly British (at. s. Alene, (b. s. Orleanian.

3 Formerly *st. p. (a. P. Rutledge,

4 Formerly *st. p. B. R. Andrews.

5 Formerly at. s. A. Fisher.

6 Formerly at. y. (a. Tilo,

7 Formerly at. y. (b. Arden,

8 Formerly at. y. (c. Okanus,

9 Formerly at. p. Pennsylvania.

10 Formerly British at. y. O-we-ra.

11 Formerly at. s. (a. Hattie M. Spraker.

12 Formerly at. s. (b. N. Y. Cont. Ltg. Co. No. 0.

13 Formerly at. s. (c. New York Central No. 6.

14 Formerly at. s. W. B. Carlin.

15 Formerly at. s. Fred Engel.

† Steel.

MERCHANT STEAM VESSELS OF THE UNITED STATES—Continued.

Official No.	Signal letters.	Reg.	Name of vessel.	Gross tonnage.	Net tonnage.	Length.	Breadth.	Depth.	Service.	Crew.	Indicated horsepower.	When built.	Where built.	Home port (where permanent document issues).
203130		St. s.	P. R. R. No. 153	517	372	106.6	32.1	14.7	Frt.	8	300	1906	Sparrows Point, Md.	New York, N. Y.
203370		St. s.	P. R. R. No. 154	549	373	106.6	32.1	14.7	Frt.	7	345	1908	do.	Do.
212029	LDJV	St. s.	P. R. R. No. 155	581	371	107.0	32.2	14.7	Frt.	7	314	1914	do.	Do.
212062	LDKF	St. s.	P. R. R. No. 156	581	371	107.0	32.2	14.7	Frt.	7	314	1914	do.	Do.
115017		St. s.	Pacific	33	22	68.5	13.5	7.0	Tow.	3		1872	Philadelphia, Pa.	Philadelphia, Pa.
200494		St. s.	Pacific	474	322	140.0	34.0	12.3	Drp.	1,000	1,000	1903	Tacoma, Wash.	Camden, N. J.
212360	LDJG	St. s.	PACIFIC	5,398	3,394	357.7	51.3	27.7	Frt.	44	2,400	1914	Quincy, Mass.	Boston, Mass.
150642		*St. p.	Pacific No. 2	570	410	176.0	32.0	5.0	Tow.	35		1893	Pittsburgh, Pa.	Pittsburgh, Pa.
200426	KWDP	St. s.	PACKERTON	430	292	100.2	30.4	11.4	Frt.	0	435	1907	Port Richmond, N. Y.	New York, N. Y.
150536		St. s.	PADDY MILES	33	16	52.5	14.1	8.0	Tow.	5		1891	Buffalo, N. Y.	Buffalo, N. Y.
213030		St. s.	Paladina Brothers	60	33	70.6	19.5	8.2	Fsh.	8	250	1915	Oakland, Cal.	San Francisco, Cal.
05572		St. s.	Pallas	80	40	78.6	19.0	0.4	Pas.	6		1882	Wilmington, Del.	Boston, Mass.
103340		St. s.	Pallister	34	17	67.8	15.0	0.2	Tow.	4		1873	Toledo, Ohio	Toledo, Ohio
150917		St. s.	Palm Beach	17	11	61.4	12.5	4.2	Pas.	2		1895	South Portland, Mo.	Koy West, Fla.
20147	HTPW	St. s.	Palmor	120	90	107.4	23.5	4.2	Frt.	4	75	1865	Philadelphia, Pa.	New London, Conn.
150830		St. s.	Palmira	110	65	81.7	20.5	0.0	Tow.	5	350	1891	Elizabeth, N. J.	New York, N. Y.
150941		*St. p.	Palmyra	08	70	107.5	21.4	4.7	Tow.	0		1902	Portland, Oreg.	Portland, Oreg.
100015		St. s.	Palos	11	7	57.6	8.7	4.4	Far.	2		1890	Bristol, R. I.	Detroit, Mich.
90135	RNTV	St. s.	PANAMA	5,067	4,103	360.0	50.0	10.0	Pas.	110	5,000	1898	Philadelphia, Pa.	New York, N. Y.
211629	LDGF	St. s.	PANAMAN	6,019	4,031	407.7	53.7	28.1	Pas.	39	4,000	1913	Sparrows Point, Md.	Do.
210960	LCTJ	St. s.	PAN AMERICAN	314	231	132.7	27.0	15.1	Frt.	10	1,500	1912	Port Richmond, N. Y.	Do.
150959		St. s.	PANAY	3,811	2,778	356.0	60.0	24.0	Frt.	20	1,000	1902	Chicago, Ill.	Cleveland, Ohio.
150460		St. s.	Pandora	13	6	42.0	12.5	5.6	Tow.	3		1889	Oglethorpe, N. Y.	Chicago, Ill.
150503		St. s.	Pansy	10	10	33.6	11.0	3.8	Oye.	2		1890	Patogue, N. Y.	New Haven, Conn.
150848		St. s.	Pansy	14	10	68.0	12.0	5.0	Tow.	4		1899	Berwick, La.	Brashear, La.
150497		St. s.	Panther	1,034	1,140	217.6	35.8	22.2	Frt.	14	600	1890	West Bay City, Mich.	Milwaukee, Wis.
212596	LDQT	St. s.	PANUCCO	2,550	1,975	300.0	39.2	29.2	Frt.	26	1,200	1898	Sunderland, England	New York, N. Y.
150710	KMIJ	St. s.	PAOLI	330	224	125.4	26.0	14.7	Tow.	10	850	1895	Philadelphia, Pa.	North Amboy, N. J.
150831		St. s.	Paposo	24	12	70.5	10.3	0.0	Yot.	2		1893	Bath, Mo.	New York, N. Y.
150737		St. s.	Paragon	142	115	61.5	17.5	0.0	Chl.	4	85	1898	Buffalo, N. Y.	Do.
150880	RQIA	St. s.	PARAGUAY	2,027	1,583	292.0	40.2	23.0	Tnk.	30	1,250	1900	Lorain, Ohio	Philadelphia, Pa.
210812	LQIM	St. s.	PARAISO	1,353	855	216.5	42.0	14.1	Pas.	28	910	1912	Long Beach, Cal.	Los Angeles, Cal.
212632	LDRT	St. s.	PARISMINA	4,037	3,102	378.8	48.8	32.2	Pas.	02	3,050	1908	Belfast, Ireland	New York, N. Y.
150774		St. s.	Park City	391	298	143.5	20.0	0.0	Pas.	7	700	1898	Port Jefferson, N. Y.	Bridgeport, Conn.
150478		St. s.	PARKS FOSTER	1,720	1,175	202.0	39.0	19.2	Frt.	10	750	1880	Cleveland, Ohio	Chicago, Ill.
206818	LHDQ	St. s.	PARKSLEY	290	201	125.0	25.0	10.2	Pas.	14	500	1909	Camden, N. J.	Cape Charles, Va.
160105		St. s.	Parlo	34	22	60.0	13.6	0.0	Tow.	4		1880	Baltimore, Md.	Norfolk, Va.
150994	KSJH	St. y.	Parthian	141	90	114.0	17.8	8.8	Yot.	13	225	1903	Bristol, R. I.	New Bedford, Mass.
150405	KDVI	St. s.	Parthian	2,082	1,403	207.8	38.0	16.5	Pas.	30	1,500	1887	Wilmington, Del.	Baltimore, Md.
150410	KDVS	St. s.	Pascaden	300	235	141.0	31.1	10.4	Frt.	17	100	1887	San Francisco, Cal.	San Francisco, Cal.
201208		St. s.	Pascogoula	65	38	73.0	18.0	7.0	Pas.	3	200	1904	Pascogoula, Miss.	Port Arthur, Tex.
200351		St. s.	Pasato	41	28	55.5	15.0	7.0	Tow.	3	150	1903	Newark, N. J.	Newark, N. J.
150096		St. s.	Pasport	04	04	100.3	22.0	6.8	Tow.	7		1874	Northport, N. Y.	Savannah, Ga.
212042		St. s.	Pasvank	88	42	70.1	20.5	0.3	Frt.	0	230	1913	Milford, Del.	Philadelphia, Pa.
150232		St. y.	Pastum	49	29	94.2	16.3	0.7	Yot.	7		1881	Brooklyn, N. Y.	Detroit, Mich.
150909		St. y.	Pastino	24	17	55.0	0.0	3.8	Yot.	2		1898	Oshkosh, Wis.	Milwaukee, Wis.
212053	LDSP	St. s.	PASTORES	7,751	4,550	470.4	65.3	30.8	Pas.	135	0,500	1912	Belfast, Ireland	New York, N. Y.
150912		St. s.	Pat	10	10	60.0	12.0	4.8	Pas.	0		1902	Mobile, Ala.	Mobile, Ala.
20137		St. s.	Patlapeco	11	6	40.0	12.0	5.1	Tow.	3		1872	Baltimore, Md.	Baltimore, Md.
201394	KWGF	St. s.	PATCHOQUE	190	120	90.5	24.5	11.0	Tow.	7	500	1907	Camden, N. J.	Philadelphia, Pa.
210207		St. s.	Patogue	135	100	99.8	23.3	4.3	Frt.	5	300	1912	New York, N. Y.	Boston, Mass.
208757	LHWP	St. s.	PATERSON	120	77	87.3	18.0	11.4	Frt.	10	325	1911	Seattle, Wash.	Seattle, Wash.
70593		St. s.	Pathfinder	27	13	60.0	14.2	5.3	Fsh.	3		1885	Yermilion, Ohio	Buffalo, N. Y.
150598		St. s.	PATFINDER	2,424	1,701	310.0	42.0	25.0	Frt.	12	1,500	1892	Superior, Wis.	Cleveland, Ohio
150739		St. y.	PATFINDER	160	111	153.0	18.3	9.2	Yot.	12	1,000	1900	Richie, Wis.	Chicago, Ill.
150771		*St. p.	Pathfinder	62	62	60.0	30.0	3.0	Tow.	6		1898	Chicago, N. Y.	Chicago, N. Y.
150925		St. s.	PATFINDER	2,702	1,800	310.5	41.0	22.0	Frt.	31	1,350	1901	Wilmington, Del.	New York, N. Y.
150921	KRGW	St. s.	PATIENCE	292	198	122.3	25.0	14.0	Tow.	13	500	1901	Camden, N. J.	Philadelphia, Pa.
201210		*St. p.	Patricia	60	60	103.0	22.0	2.5	Tow.	0	100	1907	Morgan City, La.	Morgan City, La.
109536		St. s.	Patrick McGuire	70	35	67.0	15.5	8.0	Tow.	5		1892	Port Amboy, N. J.	New York, N. Y.
150052	LFMT	St. s.	PATROL	235	117	135.3	23.0	10.1	Pol.	13	550	1894	Sparrows Point, Md.	Do.
150299		*St. p.	Patrol	117	117	135.5	28.8	4.2	Tow.	10	240	1883	Pittsburgh, Pa.	Louisville, Ky.
207134		*St. p.	Patton	98	98	124.0	31.0	5.4	Tow.	14	672	1910	Holston, Ark.	Momphis, Tenn.
200748		St. p.	Pattona	212	231	180.0	32.0	5.0	Pas.	25	240	1880	Jacksonville, Ind.	Do.
200272	KSQM	St. s.	Paul Jones	915	515	189.3	30.3	20.1	Tow.	10	1,600	1903	New London, Conn.	New London, Conn.
201023		*St. p.	Paul Jones	147	92	123.0	24.8	0.0	Pas.	5	150	1907	Oshkosh, Wis.	Milwaukee, Wis.

1 Formerly st. s. (a) Sallee.
 (b) L. W. Durham.
 (c) Henry C. Wainship.
 2 Formerly st. s. (a) Francis H. Jackson.
 (c) Fred. B. Dalzell.
 3 Formerly st. s. A. Andrews, Jr.
 4 Formerly st. y. Item.

5 Formerly st. s. Havana.
 6 Formerly (a) Dutch st. s. Oveelgonne.
 (b) British st. s. La Hezbye.
 7 Formerly British st. s. Parismina.
 8 Formerly British st. s. Pastores.
 9 Formerly st. s. J. L. Wyland.
 10 Formerly *st. p. Kullalo O.

11 Formerly st. s. Andrew J. White.
 12 Formerly U. S. *st. p. Patrol.
 13 Formerly *st. p. Louise Heaves.
 14 Formerly (a) U. S. L. H. B. st. p. Joseph Henry.
 (b) st. p. Louisiana.
 † Steel.
 ‡ Composite.

MERCHANT STEAM VESSELS OF THE UNITED STATES—Continued.

Official No.	Signal letters.	Rtg.	Name of vessel.	Gross tonnage.	Net tonnage.	Length.	Breadth.	Depth.	Service.	Crew.	Indicated horsepower.	When built.	Where built.	Home port (where permanent document issues).
150958		St. s.	Paul La Roux	44	30	72.0	17.4	7.5	Tow.	3		1902	Albany, N. Y.	Albany, N. Y.
209032		St. p.	Paul F. Jahoko	41	35	65.0	22.2	3.5	Pass.	8	75	1911	Madisonville, La.	New Orleans, La.
202457		St. s.	Pavilion	12	12	52.0	12.0	5.0	Pass.	2		1905	Petersburg, Ky.	Louisville, Ky.
160263		St. p.	Pawnee	520	627	109.0	35.2	12.8	For.	7	450	1892	Newburgh, N. Y.	New York, N. Y.
106645		St. s.	Pavlov	1,300	733	196.0	37.0	14.4	Pass.	21	470	1889	Detroit, Mich.	Seattle, Wash.
106607		St. p.	Pavonia	132	132	120.0	26.0	4.0	Tow.	12	252	1892	Madison, Ind.	Evansville, Ind.
115773		St. s.	Pawnee	22	11	55.1	15.1	6.6	Tow.	1	100	1831	Baltimore, Md.	Baltimore, Md.
209016	KTCQ	St. s.	Pawnee	639	476	174.0	32.6	13.2	Tow.	13	807	1898	Marine City, Mich.	Port Huron, Mich.
203925	KVWJ	St. y.	Pawnee	75	43	91.6	14.3	9.0	For.	1	400	1904	Boston, Mass.	Boston, Mass.
150941		St. p.	Pearl	75	63	62.4	14.5	3.4	Pass.	23		1884	Wilmington, Del.	New York, N. Y.
150160		St. s.	Peconic	153	127	61.0	18.5	8.5	Pass.	23		1873	Seattle, Wash.	Port Townsend, Wash.
20412		St. s.	Pedro Costa	51	32	72.0	18.0	7.3	Pass.	3	00	1903	Kenosha, Mo.	Portland, Va.
150655		St. p.	Peerless	208	186	149.0	32.6	8.0	For.	5	400	1872	San Francisco, Cal.	San Francisco, Cal.
150927		St. p.	Peerless	60	60	96.6	21.4	3.5	Pass.	10		1894	Wilmington, Del.	Philadelphia, Pa.
150841		St. s.	Peerless	102	69	85.4	21.2	9.7	Tow.	4	300	1899	Hornum, Mo.	Vicksburg, Miss.
205727		St. s.	Peerless	67	39	71.8	17.2	5.2	Tow.	4		1901	Baltimore, Md.	New York, N. Y.
205724		St. p.	Peerless	305	305	200.0	40.0	5.1	Pass.	41	800	1908	Houghton, Wash.	Juneau, Alaska.
207750		St. p.	Peerless	75	75	99.0	31.0	3.0	For.	2	150	1010	Mobile, Ala.	Mobile, Ala.
160214	JVHK	St. p.	Pegasus	57	57	91.0	32.0	10.0	Pass.	21	850	1881	Jeffersonville, Ind.	Cincinnati, Ohio.
203899	KWBH	St. s.	Pejepscot	142	70	102.0	24.2	12.3	Tow.	10		1907	Philadelphia, Pa.	New York, N. Y.
203339		St. s.	Pelham	46	31	58.0	14.2	0.1	Pass.	4		1906	South Portland, Me.	Bath, Me.
204081		St. s.	Pelham	64	38	54.5	19.3	7.5	Tow.	6		1907	Orton, N. Y.	New York, N. Y.
150670		St. p.	Pelham	1,079	1,079	303.0	63.0	7.3	For.	10		1902	Tottenville, N. Y.	Do.
141270		St. s.	Pelham	409	225	132.5	28.5	10.6	Pass.	15	700	1893	Dubuque, Iowa.	Vicksburg, Miss.
150768		St. s.	Pelham	110	61	68.2	19.0	10.6	Tow.	10	350	1887	Philadelphia, Pa.	Philadelphia, Pa.
202805		St. s.	Pennell White	4,352	3,205	418.0	60.0	28.0	For.	21	4,000	1900	Cleveland, Ohio.	Cleveland, Ohio.
150900	KQVD	St. s.	Pennell	137	93	84.3	20.0	9.0	Tow.	6	500	1901	Philadelphia, Pa.	Philadelphia, Pa.
200053		St. s.	Pennell	445	299	196.0	23.5	12.0	Pass.	28	2,000	1903	Wilmington, Del.	Do.
20428	JMQL	St. s.	Pennsylvania	3,400	2,134	343.0	43.0	24.0	Pass.	63	1,400	1873	Philadelphia, Pa.	New York, N. Y.
20469		St. p.	Pennsylvania	430	298	136.7	29.4	8.9	For.	0	310	1874	Wilmington, Del.	Philadelphia, Pa.
77156		St. s.	Pennsylvania	70	38	75.0	18.0	9.1	Tow.	0		1894	Philadelphia, Pa.	Do.
100698	KDQJ	St. y.	Pennsylvania	151	92	120.1	23.5	10.5	For.	12	160	1873	New Brunswick, N. J.	Do.
160021		St. s.	Pennsylvania	91	45	98.2	20.0	9.2	Tow.	5	240	1874	Camden, N. J.	New York, N. Y.
150840	KQFM	St. s.	Pennsylvania	1,352	857	244.3	40.0	14.8	For.	38	3,000	1900	Chesler, Pa.	Capo Charles, Va.
203970		St. s.	Pennsylvania	97	30	71.0	20.0	10.8	Tow.	4	1,000	1911	Cleveland, Ohio.	Duluth, Minn.
121297	LDBH	St. s.	Pennsylvanian	0,010	4,001	407.7	53.7	29.1	For.	41	1,000	1913	Sparrows Point, Md.	New York, N. Y.
150103		St. s.	Pennsylvanian	309	196	120.0	27.4	9.2	For.	5	290	1890	Manitowoc, Wis.	Cleveland, Ohio.
150705		St. s.	Pennsylvanian	4,077	3,530	454.0	67.5	22.5	For.	20	1,150	1895	West Bay City, Mich.	Duluth, Minn.
200001	LDBH	St. s.	Pennsylvanian	2,204	1,663	247.0	43.7	28.4	For.	23	1,300	1911	Ecorse, Mich.	Philadelphia, Pa.
162301		St. s.	Penoles	163	97	100.4	30.0	0.0	Wrk.	0	885	1905	Toltonville, N. Y.	Newark, N. J.
150664		St. s.	Pensacola	15	11	40.0	13.0	4.0	Tow.	2		1891	Philadelphia, Pa.	Philadelphia, Pa.
150656		St. s.	Pensacola	827	617	192.8	35.5	14.3	For.	15	760	1891	Grand Haven, Mich.	Cleveland, Ohio.
212203		St. p.	Peoria	400	400	242.2	37.8	6.3	Pass.	44		1911	Jeffersonville, Ind.	St. Louis, Mo.
207113		St. s.	PEPITA	92	61	78.7	28.0	0.0	For.	5	160	1910	Catano, P. R.	San Juan, P. R.
202039	KVDT	St. s.	PEQUONNOCK	2,090	1,980	275.7	45.1	16.7	For.	21	1,000	1900	Chesler, Pa.	New London, Conn.
210310		St. s.	Pequot	109	103	101.4	29.0	8.0	For.	7	325	1912	Perth Amboy, N. J.	Perth Amboy, N. J.
211025		St. s.	PERCIVAL ROBERTS, Jr.	7,693	6,892	680.0	68.0	32.0	For.	21	1,850	1913	Lorain, Ohio.	Duluth, Minn.
91422		St. p.	Perry Swain	60	60	128.0	20.0	3.5	Pass.	6	210	1882	Reeds Landing, Minn.	Vicksburg, Miss.
207351		St. p.	Perry Swain	135	85	146.0	27.0	4.5	Pass.	12	400	1910	Stillwater, Minn.	Vicksburg, Miss.
150714	KMPW	St. y.	PERRIN	240	78	130.0	23.1	13.5	For.	10	483	1896	Bath, Me.	Boston, Mass.
150740		St. s.	PERR MARQUETTE	2,443	1,634	337.1	65.0	17.0	Pass.	35	2,500	1896	West Bay City, Mich.	Grand Haven, Mich.
120677		St. s.	Pero Marquette 3	624	678	190.0	32.8	12.4	For.	31	600	1887	Albany, Mich.	Do.
120719		St. s.	Pero Marquette 4	911	680	180.0	34.5	12.4	Pass.	31	600	1888	Detroit, Mich.	Do.
120812		St. s.	Pero Marquette 5	1,723	1,290	220.0	38.0	24.2	Pass.	33	1,350	1890	West Bay City, Mich.	Do.
92000		St. s.	Pero Marquette 6	371	303	130.9	28.8	17.5	For.	10	240	1888	Manitowoc, Wis.	Do.
127704		St. s.	Pero Marquette 7	111	112	101.0	22.4	0.0	For.	5	500	1903	do.	Do.
95952		St. s.	Pero Marquette 8	691	548	170.8	35.2	11.5	For.	27	560	1889	South Haven, Mich.	Do.
200011		St. s.	Pero Marquette 14	2,531	1,955	327.0	62.1	21.0	For.	33	1,800	1904	Wyandotte, Mich.	Detroit, Mich.
111695		St. s.	Pero Marquette 10	1,938	1,317	282.0	63.0	10.4	Pass.	34		1895	Toledo, Ohio.	Grand Haven, Mich.
150906		St. s.	Pero Marquette 17	2,776	1,985	338.0	60.0	10.5	Pass.	39	2,500	1901	Cleveland, Ohio.	Do.
204045		St. s.	Pero Marquette 18	2,777	1,669	338.0	67.0	21.7	Pass.	40	2,500	1911	Chicago, Ill.	Do.
200459		St. s.	Pero Marquette 19	2,620	1,543	338.0	60.0	19.5	Pass.	34	2,280	1903	Cleveland, Ohio.	Do.
308331		St. s.	Pero Marquette 20	2,620	1,495	338.0	58.0	19.5	Pass.	31	2,300	1903	do.	Do.
200080	LDBV	St. s.	PERPETON	2,200	1,160	250.0	43.0	23.0	Wrk.	22	1,300	1911	do.	Do.
212854		St. p.	Perry	93	63	99.4	27.0	5.0	Tow.	6	375	1863	Philadelphia, Pa.	New York, N. Y.
20172		St. p.	Perryville	77	77	160.5	37.0	3.0	For.	5		1904	Jeffersonville, Ind.	St. Louis, Mo.
150115	JVOW	St. p.	Persyau	847	870	211.0	32.0	10.0	Pass.	21	830	1881	Philadelphia, Pa.	New York, N. Y.
150213		St. s.	Persyau	4,078	3,750	462.0	60.0	21.0	For.	23	1,600	1905	St. Clair, Mich.	Cleveland, Ohio.

1 Formerly st. s. A. G. Lindsay.

2 Formerly st. s. Bidney.

3 Formerly st. y. Monaloe.

4 Formerly st. s. Jos. T. Staples.

5 Formerly st. s. Thos. W. Rogers.

6 Formerly st. s. Long Island.

7 Formerly st. s. John E. Mohrer.

8 Formerly st. y. (a) Ibis.

9 Formerly st. p. Emerald.

10 Formerly st. p. Minnie.

11 Formerly st. s. P. and P. M. No. 3.

12 Formerly st. s. P. and P. M. No. 4.

13 Formerly st. s. F. and P. M. No. 5.

14 Formerly st. s. Mark B. Covell.

15 Formerly st. s. Chequamegon.

16 Formerly st. s. (a) H. W. Williams.

17 Formerly st. s. (b) Tennessee.

18 Formerly st. s. (a) Blonnon No. 2.

19 Formerly st. s. (b) Muskogon.

20 Formerly (a) st. s. Perry.

21 Formerly (b) U. S. Q. M. D. Perry.

22 Formerly st. s. Frank J. Hecker.

MERCHANT STEAM VESSELS OF THE UNITED STATES—Continued.

Official No.	Signal letters.	Reg.	Name of vessel.	Gross tonnage.	Net tonnage.	Length.	Breadth.	Depth.	Service.	Crew.	Indicated horsepower.	When built.	Where built.	Home port (where permanent document issues).
207868		St. s.	Perseverance.....	112	63	78.0	10.8	0.2	Tow.	5	200	1910	Perth Amboy, N. J.....	New York, N. Y.
145320	JWNG	St. s.	Peratan.....	2,677	1,890	280.0	40.7	15.8	Pas.	63	1,800	1882	Chester, Pa.....	Baltimore, Md.
204770		St. p.	Perth Amboy.....	618	389	142.3	34.0	12.0	Pas.	0	300	1907	Noank, Conn.....	New York, N. Y.
210781	LCRF	St. s.	PERTH AMBOY.....	452	307	133.9	23.4	10.5	Frt.	10	375	1912	Port Richmond, N. Y.....	Perth Amboy, N. J.
150895	KLJD	St. s.	PERU.....	3,391	2,135	336.0	45.0	19.4	Pas.	87	2,600	1892	San Francisco, Cal.....	New York, N. Y.
150753		St. s.	Pol.....	21	10	51.0	13.2	4.0	Fsh.	7	1897	East Providence, R. I.....	Portland, Me.
212151		St. p.	Potahuma.....	448	339	148.4	32.3	7.5	Fsh.	17	250	1914	Honola, Cal.....	San Francisco, Cal.
150368		St. s.	Potor Conates.....	32	20	61.5	15.2	0.8	Fsh.	2	1886	Grand Haven, Mich.....	Chicago, Ill.
210094		St. s.	Peter Dahl.....	28	14	53.3	14.0	5.0	Tow.	4	150	1912	Tonawanda, N. Y.....	Buffalo, N. Y.
105218		St. s.	Peter Hagan.....	35	19	65.5	15.0	11.0	Tow.	5	1873	Kaighns Point, N. J.....	Philadelphia, Pa.
203898		St. s.	Peter Hoss.....	95	59	70.0	22.0	11.0	Tow.	8	450	1903	Sturgeon Bay, Wis.....	Milwaukee, Wis.
207471		St. s.	PETER RESS.....	5,023	4,217	612.0	54.0	30.0	Frt.	23	1,600	1910	Superior, Wis.....	Duluth, Minn.
202368		St. s.	PETER WHITE.....	0,184	4,031	504.0	54.2	31.0	Frt.	21	700	1905	Ecorse, Mich.....	Cleveland, Ohio.
150122		St. s.	Peter B. Bradley.....	81	40	78.0	17.8	8.5	Pas.	5	1877	Boston, Mass.....	Boston, Mass.
201030		St. s.	Peter O. Struvon.....	254	118	144.0	22.0	9.5	Fsh.	20	430	1907	Pocomoke City, Md.....	Reedville, Va.
150888		St. s.	Peter D. Hershey.....	14	7	42.2	12.3	0.2	Tow.	2	1892	Buffalo, N. Y.....	Buffalo, N. Y.
210818	LCRN	St. s.	PETER H. CHOWELL.....	3,101	2,423	313.5	40.1	22.0	Frt.	23	1,200	1912	Newport News, Va.....	Boston, Mass.
13134		St. s.	Peter L. Colon.....	39	20	50.0	15.0	0.9	Tow.	5	1865	Chester, Pa.....	New York, N. Y.
150104		St. s.	Peter W. French.....	48	24	72.0	10.5	7.0	Tow.	5	1887	Boston, Mass.....	Boston, Mass.
203677		St. s.	PETER A. H. WIDENER.....	7,053	5,444	680.0	58.0	27.4	Frt.	25	1,800	1906	Chicago, Ill.....	Duluth, Minn.
145809		St. s.	Pe-To-Se-Ga.....	30	24	61.8	14.6	4.7	Pas.	7	1899	Charlevoix, Mich.....	Grand Haven, Mich.
150425		St. s.	Potoskofy.....	770	644	171.3	30.4	12.2	Pas.	51	450	1888	Manitowoc, Wis.....	Do.
150892		St. s.	Petrol.....	49	24	83.3	17.0	5.0	Pas.	3	1892	Bullocks Cove, R. I.....	Albany, N. Y.
150724		St. s.	Petrol.....	22	15	49.5	13.0	0.1	Frt.	5	1890	Boston, Mass.....	Vineyard Haven,
209502		St. s.	Polre.....	0	8	42.0	10.0	3.8	Frt.	5	1912	Georgetown, S. O.....	Georgetown, S. O.
210070		St. s.	Polre.....	50	30	57.5	10.5	0.5	Tow.	4	125	1912	Hoquiam, Wash.....	Pt. Townsend, Wash.
213041	LEFN	St. s.	PETREL.....	428	291	122.7	26.1	14.1	Frt.	11	600	1915	Port Richmond, N. Y.....	New York, N. Y.
209494	LCGT	St. p.	PETROLEUM II.....	220	139	111.0	21.5	11.5	Frt.	4	200	1911	Alameda, Cal.....	San Francisco, Cal.
211085		St. s.	PETROLEUM No. 3.....	231	150	125.0	27.5	9.2	Frt.	0	200	1913	San Francisco, Cal.....	Do.
213020	LEFU	St. s.	PETROLITE.....	3,710	2,301	339.2	43.7	29.5	Frt.	35	1,600	1894	Bredow, Germany.....	New York, N. Y.
81018		St. s.	Phonix.....	1,204	1,035	240.1	38.0	17.0	Frt.	15	600	1884	West Bay City, Mich.....	Ogdensburg, N. Y.
150221		St. s.	Phonix.....	85	53	87.0	22.0	7.0	Pas.	4	1881	Brooklyn, N. Y.....	Newark, N. J.
150750		St. p.	Phil Scheckel.....	99	90	111.5	24.8	4.2	Frt.	12	1897	Wabasha, Minn.....	St. Augustine, Fla.
150462		St. s.	PHIL SHERIDAN.....	35	17	59.4	14.4	7.5	Tow.	2	1859	Buffalo, N. Y.....	Detroit, Mich.
203228		St. s.	Phil J. Miller.....	27	18	60.0	14.8	6.0	Tow.	2	1905	New Baltimore, N. Y.....	New York, N. Y.
80953		St. s.	Philadelphia.....	87	43	83.2	19.0	8.1	Tow.	10	1883	Philadelphia, Pa.....	Cape Charles, Va.
150240		St. s.	Philadelphia.....	169	133	112.0	22.2	7.0	Tow.	8	1882	Philadelphia, Pa.....	Jacksonville, Fla.
150344	RGWD	St. s.	Philadelphia.....	2,520	1,900	300.0	35.0	20.5	Pas.	50	1,300	1885	Philadelphia, Pa.....	Wilmington, Del.
150017	KLPO	St. s.	PHILADELPHIA.....	10,788	4,677	617.0	63.3	22.0	Pas.	378	20,000	1889	Clydebank, Scotland.....	New York, N. Y.
150729		St. p.	PHILADELPHIA.....	703	621	168.0	30.0	13.0	Fer.	0	450	1890	Wilmington, Del.....	Camden, N. J.
150805		St. s.	PHILADELPHIA.....	1,306	888	101.0	46.1	15.2	Fer.	7	1,800	1899	Chester, Pa.....	New York, N. Y.
208780		St. s.	PHILADELPHIA.....	45	31	01.0	10.0	8.0	Fsh.	0	65	1911	Lorain, Ohio.....	Chicago, Ill.
150334		St. s.	Philetus Sawyer.....	419	308	152.0	31.0	9.0	Frt.	12	280	1884	Green Bay, Wis.....	Do.
151008		St. s.	Phillip.....	75	51	65.0	22.8	5.8	Frt.	3	300	1903	Gloucester, Mass.....	Gloucester, Mass.
150245		St. s.	Phillip Hoffman.....	28	14	01.0	14.0	5.9	Tow.	5	1882	Rondout, N. Y.....	New York, N. Y.
201028		St. s.	PHILIP MINCH.....	5,695	4,471	490.0	62.0	30.0	Frt.	21	1,400	1905	Lorain, Ohio.....	Cleveland, Ohio.
150459		St. s.	Phillip D. Armour.....	1,000	1,452	204.0	40.0	21.0	Frt.	18	750	1889	Detroit, Mich.....	Erie, Pa.
150896		St. s.	Phillip F. Kelley.....	137	93	89.3	22.3	10.5	Fsh.	7	190	1901	Tacoma, Wash.....	Seattle, Wash.
210037		St. s.	Phillip G. Bauman.....	301	161	140.8	23.0	11.0	Fsh.	30	550	1912	Solomons Island, Md.....	Reedville, Va.
200169		St. s.	Phillip G. Schaefer.....	29	23	04.4	14.3	5.0	Fsh.	3	1903	Buffalo, N. Y.....	Cleveland, Ohio.
212888		St. s.	Phillip T. Donoh.....	63	46	01.7	18.2	8.5	Tow.	0	250	1914	Ferrysburg, Mich.....	Buffalo, N. Y.
150205		St. s.	Phillips Eaton.....	10	0	40.0	12.0	5.7	Tow.	2	1883	Bath, Me.....	Mt. Desert Ferry, Me.
150627		St. s.	Philomona.....	39	19	73.7	14.0	4.4	Fsh.	8	1893	Boston, Mass.....	Gloucester, Mass.
150441		St. p.	Phoenix.....	95	41	85.0	10.0	7.0	Tow.	0	1888	Fairhaven, Cal.....	San Francisco, Cal.
150775		St. s.	Phoenix.....	118	80	85.9	22.1	10.5	Tow.	8	375	1898	Tomkins Cove, N. Y.....	New York, N. Y.
150620	KHLE	St. s.	Phoenix.....	250	160	126.5	30.5	10.0	Pas.	18	240	1902	Alameda, Cal.....	San Francisco, Cal.
150660		St. p.	Phyllis.....	30	13	00.3	14.3	3.5	Tow.	8	1902	New Orleans, La.....	Irashear, La.
130510	KHQR	St. s.	Planktank.....	899	011	200.0	31.0	11.0	Pas.	20	550	1890	Wilmington, Del.....	Hallimor, Md.
201017		St. s.	PLCAYUNE.....	19	13	55.0	11.3	5.4	Pas.	8	1904	New Orleans, La.....	New Orleans, La.
107333		St. s.	Plekwiek.....	81	40	79.0	10.0	0.8	Tow.	8	1895	Norfolk, Va.....	Hattimor, Md.
02103		St. s.	Plodmont.....	90	49	83.0	20.5	9.1	Tow.	8	1892	Hattimor, Md.....	Norfolk, Va.
150815		St. p.	Plodmont.....	1,851	1,109	257.1	39.5	15.0	Fer.	17	257	1883	Oakland, Cal.....	San Francisco, Cal.
148607		St. s.	PLODMONT.....	391	214	141.0	27.0	15.4	Tow.	10	750	1890	Baltimore, Md.....	Hattimor, Md.
150220		St. s.	Ploro O. Van Wyck.....	120	77	00.0	27.0	7.0	Fer.	10	240	1900	Athens, N. Y.....	Hudsonport, Conn.
150177		St. p.	PIERRIFONT.....	1,095	873	108.0	37.4	14.1	Fer.	8	540	1880	Newburg, N. Y.....	New York, N. Y.
150280	KHIV	St. p.	Pilgrim.....	3,483	2,512	372.0	50.0	15.0	Pas.	184	5,300	1882	Chester, Pa.....	Fall River, Mass.
150524		St. s.	Pilgrim.....	201	201	113.7	20.0	7.0	Pas.	11	1891	Buffalo, N. Y.....	Portland, Me.
150778		St. p.	Pilgrim.....	718	409	176.7	35.4	5.0	Pas.	25	760	1898	Seattle, Wash.....	St. Michael, Alaska.

1 Formerly *fast* at s. W. P. Runyon.
 2 Formerly *fast* at s. Bradley.
 3 Formerly *fast* at s. Tallahassee.
 4 Formerly *fast* at s. Amanda Powell.
 5 Formerly *fast* at s. Jacob Sliney.
 6 Formerly *fast* at s. Topinabee.

7 Formerly German at s. Excelsior.
 8 Formerly at s. Waldo A. Avery.
 9 Formerly *fast* at s. W. H. Jackson.
 10 Formerly *fast* at s. British at s. City of Paris.
 11 Formerly *fast* at s. Paris.

12 Formerly *fast* at s. Neuse.
 13 Formerly *fast* at s. Alert.
 14 Formerly *fast* at s. Mary E. Woodall.

MERCHANT STEAM VESSELS OF THE UNITED STATES—Continued.

Official No.	Signal letters.	Rig.	Name of vessel.	Gross tonnage.	Net tonnage.	Length.	Breadth.	Depth.	Service.	Crew.	Indicated horsepower.	When built.	Where built.	Home port (where permanent document issues).
201721		St. s.	Pilgrim	11	8	Feet.	Feet.	Feet.	Tow.	1	17	1905	Everett, Wash.	Seattle, Wash.
203761	KWRP	St. y.	Pilgrim	18	17	41.3	10.5	3.2	Yot.	3		1899	Boston, Mass.	Boston, Mass.
150539		St. s.	Pilot	120	60	84.2	20.8	10.1	Tow.	5	300	1891	Philadelphia, Pa.	Philadelphia, Pa.
150948	KRQV	St. s.	Pilot	183	131	115.1	23.6	13.3	Pas.	12	120	1880	Wilmington, Del.	Baltimore, Md.
200205		St. s.	Pilot	35	24	50.0	13.2	5.8	Tow.	3		1903	Itoquiam, Wash.	Pt. Townsend, Wash.
200227		St. s.	Pilot	88	43	82.5	20.5	9.5	Pas.	4		1903	San Francisco, Cal.	San Francisco, Cal.
202921	KVGB	St. s.	Pilot Boy	229	166	136.0	22.8	13.0	Pit.	8		1871	Buffalo, N. Y.	Pensacola, Fla.
150345		St. p.	Pilot Boy	223	126	134.4	25.5	7.6	Pas.	16		1885	Charleston, S. C.	Beaufort, S. C.
150716		St. s.	Pilot Boy	25	17	60.0	14.2	6.1	Tow.	3		1896	Bordentown, N. J.	Philadelphia, Pa.
202040		St. s.	Pilot Boy	233	161	107.3	24.4	7.1	Pas.	11	220	1905	Milford, Del.	Galveston, Tex.
212597	LDQR	St. s.	PINAR DEL RIO	2,504	1,607	306.2	41.1	23.2	Frt.	29	1,600	1895	South Shields, England	New York, N. Y.
150531		St. s.	Pinnac Point	63	34	67.2	16.5	7.4	Tow.	4		1891	Philadelphia, Pa.	Norfolk, Va.
119183		St. s.	Pioneer	44	23	48.0	13.5	3.0	Tow.	3		1860	Easthaven, Conn.	New Haven, Conn.
109160		St. s.	Pioneer	329	269	137.0	23.2	7.5	Frt.	5	205	1885	Brooklyn, N. Y.	New York, N. Y.
10991		St. s.	Pioneer	68	34	78.5	19.0	7.8	Tow.	5		1874	do.	do.
140677		St. s.	Pioneer	64	27	62.0	31.0	5.2	Tow.	2		1864	Portsmouth, N. H.	Boston, Mass.
150132		St. s.	Pioneer	36	25	61.0	15.0	4.5	Tow.	4		1883	Northport, N. Y.	Philadelphia, Pa.
150549		St. s.	Pioneer	160	80	107.0	21.0	13.0	Tow.	11	265	1878	Philadelphia, Pa.	Seattle, Wash.
150752	KNEJ	St. y.	PIONEER	45	22	63.0	10.3	6.4	Tow.	3		1891	Berkley, Va.	Norfolk, Va.
200900		St. s.	PIONEER	287	266	115.5	30.0	5.0	Yot.	11	300	1897	Newburgh, N. Y.	New York, N. Y.
201740		St. s.	PIONEER	13	9	38.6	10.8	3.0	Fsh.	5		1901	Choboygan, Mich.	Grand Haven, Mich.
212913	LFDO	St. s.	PIONEER	105	113	102.1	25.5	9.2	Pas.	7	70	1902	Geestemundo, Germany	Honolulu, Hawaii
150535		St. s.	PIONEER	5,075	3,023	385.7	52.4	23.5	Tnk.	35	1,500	1913	Kiel, Germany	New York, N. Y.
150535		St. s.	Piscataqua	99	49	78.0	20.3	9.6	Tow.	5		1891	Boston, Mass.	Portsmouth, N. H.
150741		St. s.	PITTSBURG	794	640	200.0	40.0	15.2	Frt.	7	2,000	1893	Philadelphia, Pa.	New York, N. Y.
114225		St. p.	PITTSBURG	711	711	210.0	37.6	6.2	Tow.	32	1,447	1891	Madison, Ind.	Pittsburgh, Pa.
150425		St. s.	PITTSBURG	1,270	930	134.0	43.0	2.7	Let.	5	630	1911	Buffalo, N. Y.	Cleveland, Ohio.
208700		St. s.	PITTSBURG	45	31	61.0	16.0	8.0	Fsh.	8	55	1911	Irwin, Ohio.	Chicago, Ill.
200870		St. s.	PLAINFIELD	1,225	822	200.3	43.4	15.8	For.	8	1,200	1904	Elizabeth, N. J.	New York, N. Y.
212637	LDKQ	St. s.	PLAURIA	3,445	2,204	323.2	40.0	29.8	Tnk.	33	1,700	1892	Low Walker-on-Tyno, England	Do.
150070		St. s.	Pleasure	489	263	128.0	51.0	12.0	For.	10	1,600	1894	West Hay City, Mich.	Detroit, Mich.
150495		St. p.	Pleasure Bay	378	262	150.8	25.5	7.0	Pas.	13	440	1890	Upper Nyack, N. Y.	Mobile, Ala.
150856	KPSL	St. s.	PLEASANT	3,763	2,032	331.5	47.0	25.0	Frt.	31	1,600	1900	Sparrows Point, Md.	New York, N. Y.
150391		St. s.	Plow Boy	65	57	77.7	21.0	7.0	Pas.	7	40	1887	West Hay City, Mich.	Duluth, Minn.
111220		St. p.	Plymouth	99	61	121.0	23.0	3.0	Tow.	13		1899	Pittsburgh, Pa.	Louisville, Ky.
150502	KIQS	St. p.	PLYMOUTH	3,770	2,280	332.0	60.4	18.8	Pas.	190	5,500	1890	Chester, Pa.	Fall River, Mass.
150604		St. s.	Plymouth	373	180	126.2	26.2	15.2	Tow.	15	675	1892	Philadelphia, Pa.	New York, N. Y.
133326		St. s.	Pocahontas	177	99	118.0	26.4	6.3	Tow.	10	750	1894	Newburgh, N. Y.	Albany, N. Y.
150454		St. s.	Pocahontas	94	47	82.7	19.4	4.4	Pas.	9		1888	Camden, N. J.	Norfolk, Va.
150628		St. p.	POCAHONTAS	814	541	195.0	33.0	11.0	Pas.	27	1,000	1893	Wilmington, Del.	Highmond, Va.
150946		St. s.	Pocahontas	22	15	64.4	13.0	6.4	Tow.	4		1882	Hallimore, Md.	Hallimore, Md.
204266		St. p.	Pocahontas	335	35	76.0	22.3	3.8	Tow.	10	68	1907	Poplar Bluff, Mo.	St. Louis, Mo.
100767		St. s.	Pocomoke	139	84	115.0	18.5	8.5	Fsh.	26	60	1902	Pocomoke City, Md.	Heedville, Va.
150510		St. p.	Pocomoke	656	492	170.0	33.0	0.6	Pas.	32	350	1891	Wilmington, Del.	Baltimore, Md.
203706	KVBJ	St. s.	POCOMOKE	293	169	125.0	25.0	12.6	Pas.	14	600	1906	Camden, N. J.	Cape Charles, Va.
130354	KDJN	St. p.	Point Comfort	629	468	190.0	33.0	0.0	Pas.	19	745	1890	do.	Perth Amboy, N. J.
201945		St. s.	Point O' Woods II	45	32	83.0	10.0	3.6	For.	2		1905	Bayshore, N. Y.	Patetogue, N. Y.
150653		St. s.	POKANOKET	345	186	151.2	29.0	8.0	Pas.	15		1894	Brooklyn, N. Y.	Tampa, Fla.
208474		St. s.	Polar Bear	35	18	68.0	16.8	7.1	Fsh.	2	75	1911	San Francisco, Cal.	San Francisco, Cal.
212910	LFDI	St. s.	POLAR BEAR	4,046	2,389	354.6	50.0	26.7	Tnk.	39	1,600	1914	Geestemundo, Germany	New York, N. Y.
127035		St. s.	POLARINE	86	43	60.0	15.5	6.0	Pas.	4		1893	Philadelphia, Pa.	Do.
200830		St. s.	Pollux	41	28	63.3	15.0	5.6	Pas.	9	60	1903	New Orleans, La.	New Orleans, La.
130402	KMFB	St. y.	Polythene	38	35	78.0	13.6	7.0	Yot.	3		1895	Bristol, R. I.	Providence, R. I.
54525		St. s.	POLYNEZIA	3,640	2,500	375.0	40.0	26.7	Frt.	22	1,150	1897	Cleveland, Ohio.	Cleveland, Ohio.
3191		St. s.	Pomaha	161	110	100.0	22.0	6.8	Frt.	13	300	1891	Athens, N. Y.	Providence, R. I.
150782		St. p.	Pomona	365	265	133.5	28.4	6.1	Pas.	12		1898	Portland, Oreg.	Portland, Oreg.
150831	KPJD	St. s.	PONCE	3,503	2,510	317.0	42.0	27.8	Pas.	59	1,650	1899	Wilmington, Del.	New York, N. Y.
150901		St. s.	Ponce	26	22	60.0	13.0	5.0	Tow.	3		1900	Oroton on Hudson, N. Y.	San Juan, P. R.
150294		St. s.	Pontiac	112	97	66.8	22.2	7.2	Pas.	12	260	1883	East Providence, R. I.	Providence, R. I.
150470		St. s.	PONTIAC	2,298	1,788	300.0	40.0	24.8	Frt.	29	1,220	1893	Cleveland, Ohio.	Marquette, Mich.
201830		St. s.	Port Chester	373	209	113.0	28.3	9.4	Frt.	5		1907	Tontenville, N. Y.	New York, N. Y.
77354	KPOL	St. s.	PORT COVINGTON	145	99	85.0	22.6	10.7	Tow.	9	600	1899	Camden, N. J.	Baltimore, Md.
150931		St. p.	Port Morris	601	353	143.0	37.7	13.3	For.	6	600	1901	Brooklyn, N. Y.	New York, N. Y.
208235		St. s.	Porta	21	14	39.1	10.8	6.5	Tow.	3	21	1891	Toledo, Ohio.	Duluth, Minn.
203338		St. s.	Portia C. Pettis	140	128	79.5	29.5	6.0	Pas.	5	60	1903	Pennsville, N. J.	Providence, R. I.
107563	KQFI	St. s.	PORTLAND	2,204	1,815	242.0	42.0	26.0	Pas.	29	900	1900	Cleveland, Ohio.	Los Angeles, Cal.

1 Formerly at. s. U. S. R. O. Alexander Hamilton.

2 Formerly at. s. P. J. Thistlewood.

3 Formerly at. s. Saba.

4 Formerly at. s. Pinar Del Rio.

5 Formerly at. s. I. A. Stevens.

6 Formerly at. s. A. C. Bunker.

7 Formerly at. s. Lizzie E. Woodend.

8 Formerly German at. s. Klowa.

9 Formerly at. p. S. H. II. Clark.

10 Formerly German at. s. Diamant.

11 Formerly at. p. R. L. Aubrey.

12 Formerly at. s. Orlo.

13 Formerly ga. s. International.

14 Formerly at. p. Nantucket.

15 Formerly German at. s. Eins.

16 Formerly at. s. Campula.

17 Formerly at. s. J. J. Lukenbach.

18 Formerly at. s. Eugeneia.

19 Formerly at. s. S. S. Eugeneia.

20 Formerly at. s. Baltimore.

21 Formerly at. s. Pioneer.

22 Formerly at. s. J. J. Dykman.

23 Formerly at. s. S. O. Co. No. 4.

24 Formerly at. s. Margaret A. Aclon.

25 Formerly at. s. H. Wolvin.

MERCHANT STEAM VESSELS OF THE UNITED STATES—Continued.

Official No.	Signal letters.	Reg.	Name of vessel.	Gross tonnage.	Net tonnage.	Length.	Breadth.	Depth.	Service.	Crew.	Indicated horsepower.	When built.	Where built.	Home port (where permanent document issued).
						Feet.	Feet.	Feet.						
150167		St. s.	Portland.....	118	97	85.5	18.1	7.5	Fah.	23	1879	Kennebunk, Me.	Wilmington, N. C.
150976		St. s.	Portland.....	94	49	87.5	21.5	10.0	Tow.	6	350	1902	South Portland, Me.	Portland, Me.
150836	KPLJ	St. s.	Porto Rico.....	1,257	854	220.2	32.0	19.3	Frt.	19	600	1899	Toledo, Ohio	Baltimore, Md.
150376	KDMQ	St. s.	Portsmouth.....	214	107	116.3	23.0	12.0	Tow.	15	915	1886	Wilmington, Del.	Cape Charles, Va.
200642		St. s.	Portsmouth.....	121	70	97.1	23.3	10.0	Tow.	6	400	1904	Kennebunk Port, Me.	Portsmouth, N. H.
150640		St. p.	Portus II. Weare.....	400	200	175.0	28.0	4.0	Pas.	22	230	1892	St. Michael, Alaska.	St. Michael, Alaska.
150680		St. s.	Post Boy.....	11	5	36.4	11.0	5.2	Tow.	3	160	1894	Buffalo, N. Y.	New York, N. Y.
150738		St. s.	Postmaster General.....	434	337	132.5	31.2	11.0	Frt.	13	160	1893	Noank, Conn.	Do.
200878	LGJ	St. y.	POTLATCH.....	575	325	150.0	26.8	10.8	Tow.	23	650	1912	Seattle, Wash.	Seattle, Wash.
150872	KMBD	St. s.	POTOMAC.....	763	688	176.8	35.3	11.0	Pas.	36	450	1894	Philadelphia, Pa.	Baltimore, Md.
150659		St. s.	Potomac.....	155	77	102.0	30.5	8.5	Frt.	0	350	1895	Baltimore, Md.	Do.
150687		St. s.	Potomac.....	145	65	121.0	20.1	8.2	Fah.	25	225	1903	Pocomoke City, Md.	Reedville, Va.
202300		St. p.	Potosi.....	48	48	85.0	10.0	4.0	Pas.	4	1905	Dubuque, Iowa.	Dubuque, Iowa.
150855		St. p.	Potrero.....	531	452	143.0	35.0	8.0	Frt.	14	300	1900	Alameda, Cal.	San Francisco, Cal.
20431		St. s.	Pottawatomie.....	18	11	48.0	11.0	5.5	Fah.	5	1871	Green Bay, Wis.	Grand Haven, Mich.
202339		St. s.	POTWELL STACKHOUSE.....	0,171	4,010	504.0	54.2	31.0	Frt.	25	1,800	1905	Wyandotte, Mich.	Cleveland, Ohio.
202637	KWBC	St. s.	POWERFUL.....	170	120	80.4	24.1	12.1	Tow.	0	250	1908	Port Richmond, N. Y.	New York, N. Y.
206201		St. p.	Powers.....	212	160	89.7	26.2	5.8	Tow.	4	150	1909	North Bend, Oreg.	Coos Bay, Oreg.
27660	KLVM	St. s.	POWHATAN.....	2,598	2,128	299.5	40.0	16.8	Pas.	45	3,000	1894	Chester, Pa.	Baltimore, Md.
96149		St. s.	Powhatan.....	35	23	57.1	15.0	7.3	Tow.	4	109	1894	Baltimore, Md.	Do.
150735		St. s.	Powhatan.....	50	22	70.5	10.4	6.5	Tow.	4	1897	Pocomoke City, Md.	Newport News, Va.
150780		St. s.	Powhatan.....	11	5	38.4	10.0	6.4	Pas.	2	474	1900	Marletta, Ohio.	Cincinnati, Ohio.
200694		St. s.	Powow.....	48	25	69.0	18.8	7.1	Pas.	4	1904	Kennelburg, Me.	Gloucester, Mass.
150938	KHFD	St. s.	Prontles.....	400	267	144.0	34.5	11.5	Pas.	17	400	1902	Oakland, Cal.	San Francisco, Cal.
151003		St. p.	Prescott.....	55	55	90.0	18.0	3.4	Tow.	5	1903	Rook Island, Ill.	Chicago, Ill.
25592		St. p.	President.....	1,468	1,098	200.0	30.0	12.0	Pas.	52	1,200	1877	Greenport, N. Y.	Philadelphia, Pa.
150783		St. s.	President.....	112	70	86.3	22.1	10.2	Pas.	0	600	1898	Tomkins Cove, N. Y.	New York, N. Y.
203813	KVTF	St. s.	PREIDENT.....	5,218	2,393	301.0	43.2	10.7	Pas.	140	5,000	1907	Camden, N. J.	Do.
207099		St. s.	PRÉSIDENT.....	730	464	162.0	35.7	13.0	Mall.	14	1,000	1910	Noank, Conn.	Do.
150780		St. s.	PRESQUE ISLE.....	4,678	3,486	407.0	60.0	28.0	Pas.	25	1,600	1898	Cleveland, Ohio.	Cleveland, Ohio.
201350		St. s.	Presque Isle.....	41	35	61.0	17.5	7.8	Pas.	4	50	1907	Erie, Pa.	Do.
205324		St. s.	PRICE MCKINNEY.....	5,250	3,927	432.0	64.0	28.0	Frt.	22	1,600	1908	Lorain, Ohio.	Do.
150140		St. p.	Pride of the River.....	619	553	175.0	30.0	8.0	Pas.	17	650	1878	San Francisco, Cal.	San Francisco, Cal.
150933		St. s.	Prinfoso.....	58	40	70.5	10.3	8.0	Tow.	5	1902	Athens, N. Y.	Albany, N. Y.
12123		St. p.	Princess.....	667	607	211.5	34.0	6.4	Pas.	27	474	1900	Marletta, Ohio.	Cincinnati, Ohio.
150483		St. s.	Princess.....	44	23	70.4	15.7	6.4	Frt.	3	1890	Boston, Mass.	Rockland, Me.
203445	KVQS	St. s.	Princess.....	151	103	107.0	22.2	10.7	Tow.	8	500	1906	Baltimore, Md.	Albany, N. Y.
150150	KMBV	St. s.	PRINCESS ANNE.....	3,629	2,340	350.0	42.0	17.0	Pas.	70	3,200	1897	Chester, Pa.	New York, N. Y.
115834		St. s.	Princeton.....	43	21	67.2	15.6	6.3	Tow.	3	1882	Buffalo, N. Y.	Buffalo, N. Y.
150870		St. s.	PRINCETON.....	5,125	3,820	454.0	60.0	28.5	Frt.	26	2,000	1900	Lorain, Ohio.	Lorain, Minn.
212833	LFDP	St. s.	PRINCETON.....	5,081	3,040	385.8	52.4	23.5	Tnk.	29	1,600	1912	Kiel, Germany.	New York, N. Y.
150458		St. s.	Prinor.....	110	55	97.5	22.0	10.4	Tow.	11	220	1889	Hooquiam, Wash.	Pt. Townsend, Wash.
107043	KLWV	St. y.	PRISCILLA.....	65	36	80.0	15.2	8.1	Yel.	8	1893	South Boston, Mass.	New York, N. Y.
150660	KLWJ	St. p.	PRISCILLA.....	5,292	2,673	425.8	52.3	18.3	Pas.	180	8,500	1894	Chester, Pa.	Fall River, Mass.
150955		St. s.	Priscilla.....	51	31	82.0	10.0	8.0	Tow.	5	200	1902	Alameda, Cal.	San Francisco, Cal.
150592		St. p.	Proctor K. Smiley.....	66	66	92.0	30.0	3.2	Frt.	4	1895	Catlettsburg, Ky.	Cincinnati, Ohio.
150571		St. s.	Progress.....	18	10	40.0	10.0	3.5	Pas.	1	50	1891	Aberdeen, Wash.	Pt. Townsend, Wash.
150892		St. s.	Progress.....	27	18	53.7	15.2	6.2	Pas.	4	1901	Madison, Md.	Baltimore, Pa.
150964		St. p.	Progress.....	105	123	130.0	28.0	6.5	Drg.	11	1902	Brownsville, Pa.	Pittsburgh, Pa.
150590		St. s.	Prontles.....	473	295	110.5	35.8	12.0	Frt.	10	1,400	1892	Detroit, Mich.	Detroit, Mich.
203020		St. p.	Pronto.....	94	72	100.0	19.0	6.0	Tow.	7	300	1906	Portland, Oreg.	Portland, Oreg.
207318		St. p.	Prospect.....	188	85	144.7	21.4	8.3	Frt.	0	200	1843	Brooklyn, N. Y.	Philadelphia, Pa.
150784		St. s.	Prospector.....	41	25	61.3	14.6	5.2	Tow.	4	1898	Seattle, Wash.	Seattle, Wash.
150781		St. s.	Prosper.....	111	62	84.1	18.0	6.0	Tow.	7	250	1898	Pt. Townsend, Wash.	Do.
150543		St. s.	Protection.....	161	135	112.8	24.0	7.3	Drg.	8	60	1888	Saint St. Marie, Mich.	Sandusky, Ohio.
3778		St. s.	Protector.....	40	22	60.2	14.8	6.2	Tow.	3	1899	Norfolk, Va.	Norfolk, Va.
150255	JVWH	St. s.	Protector.....	68	40	69.0	20.0	6.8	Tow.	0	1852	Camden, N. J.	Bayannah, Ga.
202303		St. s.	PROTECTOR.....	170	110	101.8	21.8	8.0	Tow.	0	500	1905	Philadelphia, Pa.	Pittsburgh, Pa.
150501	KPWH	St. s.	PROTEUS.....	4,830	3,000	390.8	48.3	18.8	Pas.	16	4,000	1900	Newport News, Va.	New York, N. Y.
201723	KLQV	St. p.	PROVIDENCE.....	4,365	2,562	370.4	50.0	18.6	Pas.	240	6,000	1905	Quincy, Mass.	Fall River, Mass.
150835	KQMR	St. s.	PROVIDENCE.....	108	60	122.3	25.0	14.0	Tow.	14	750	1900	Camden, N. J.	Philadelphia, Pa.
202937		St. s.	Prudico.....	101	60	87.2	20.0	6.0	Tow.	5	250	1900	Baltimore, Md.	Do.
150860		St. y.	Prym.....	50	38	88.8	19.0	7.0	Yel.	5	1900	Detroit, Mich.	Do.
150398		St. p.	Publico Service.....	305	239	103.5	30.0	6.0	Frt.	5	382	1872	Greenpoint, N. Y.	Port Huron, Mich.
205349	KWSC	St. s.	Puket.....	234	140	115.0	21.5	7.5	Pas.	8	800	1908	Seattle, Wash.	Seattle, Wash.
150668		St. s.	Pup.....	13	0	45.0	11.8	4.0	Fah.	3	1891	Bangateuk, Mich.	Milwaukee, Wis.
201004		St. p.	Pup.....	33	21	54.0	15.0	3.4	Tow.	3	1905	Hallard, Wash.	St. Michael, Alaska.
150702	KHJQ	St. p.	PURITAN.....	25	14	68.4	15.0	5.0	Tow.	4	1887	Portland, Oreg.	Seattle, Wash.
150171		St. p.	PURITAN.....	4,603	3,075	403.5	62.5	18.1	Pas.	180	7,600	1899	Chester, Pa.	Fall River, Mass.
150092		St. s.	PURITAN.....	126	60	92.8	17.8	6.0	Cul.	3	103	1892	Buffalo, N. Y.	New York, N. Y.
150898		St. s.	PURITAN.....	1,702	1,207	239.0	40.5	20.0	Pas.	32	1,600	1901	Toledo, Ohio.	Chicago, Ill.
208630		St. s.	PURIN-HAV.....	1,182	731	231.0	40.5	17.0	Pas.	60	3,000	1911	Wyandotte, Mich.	Detroit, Mich.

(a) St. s. Yorktown.
 (b) U. S. S. Resolute.
 (c) U. S. Q. M. D. Rawlins.
 1 Formerly st. s. Hygea.
 2 Formerly st. p. Columbia.

4 Formerly st. p. Francis J. Torrance.
 5 Formerly (a) st. s. Shaugraun.
 6 Formerly (a) st. s. Alpha.
 7 Formerly German st. s. Blaux.
 8 Formerly st. y. Aquilo.

9 Formerly (a) st. p. Polar Star.
 10 U. S. S. L. H. B. st. p. Coetus.
 11 Formerly at. s. Bentley.
 12 Formerly st. s. Astoria.
 † Composite.

MERCHANT STEAM VESSELS OF THE UNITED STATES—Continued.

Official No.	Signal letters.	Rlg.	Name of vessel.	Gross tonnage.	Net tonnage.	Length.	Breadth.	Depth.	Service.	Crew.	Indicated horsepower.	When built.	Where built.	Home port (where permanent document issues).
Q.														
211152		St. s.	Q. A. GILMORE.....	99	51	111.0	20.0	12.5	Tow.	5	400	1913	Cleveland, Ohio.....	Cleveland, Ohio.
126078	JVRL	St. s.	Quantico.....	2,676	1,887	280.0	40.7	15.8	Pas.	46	1882	1882	Chester, Pa.....	Baltimore, Md.
20587	JVWO	St. s.	Queen.....	2,727	1,672	331.2	38.5	21.2	Pas.	80	3,000	1882	Philadelphia, Pa.....	San Francisco, Cal.
20605		St. s.	Queen.....	42	18	64.0	10.0	0.0	Fsh.	3	49	1892	Astoria, Ore.....	Seattle, Wash.
20609		St. s.	Queen.....	17	8	40.0	13.3	4.3	Per.	1	1895	1895	East Boston, Mass.....	Marblehead, Mass.
20016		St. s.	QUEEN.....	29	19	50.7	14.0	0.2	Tow.	3	1897	1897	Buffalo, N. Y.....	Capo Vincent, N. Y.
20627		St. s.	Queen.....	24	16	54.0	14.5	5.5	Tow.	3	1900	1900	San Francisco, Cal.....	San Francisco, Cal.
141022		St. s.	Queen.....	135	108	93.0	17.4	8.0	Tow.	4	75	1899	Lookport, N. Y.....	New York, N. Y.
20010		St. s.	Queen Anne.....	14	9	44.0	9.0	3.2	Cl.	3	1895	1895	Detroit, Mich.....	Grand Haven, Mich.
20624		St. p.	QUEEN ANNE.....	651	410	203.3	52.0	8.5	Pas.	20	1,100	1899	Baltimore, Md.....	Philadelphia, Pa.
20012		St. s.	QUEEN CITY.....	3,970	3,168	401.4	48.0	23.7	Frt.	25	1,700	1890	Cleveland, Ohio.....	Duluth, Minn.
20014		St. p.	Queen City.....	624	624	235.0	44.0	7.0	Pas.	65	1897	1897	Cincinnati, Ohio.....	Pittsburgh, Pa.
205940		St. s.	Queen City.....	42	24	72.0	10.5	0.0	Pas.	4	1000	1900	Wildwood, N. J.....	Somers Point, N. J.
203355		St. s.	Queen City.....	24	17	53.2	13.3	5.0	Tow.	2	1900	1900	Buffalo, N. Y.....	Buffalo, N. Y.
20582		St. s.	Queen Mab.....	10	0	51.0	13.4	4.0	Tow.	2	1850	1850	Tottonville, N. Y.....	New York, N. Y.
19165		St. p.	Queens.....	802	585	197.0	45.0	13.5	Per.	0	450	1877	Hoboken, N. J.....	Do.
20247		St. s.	QUEENS.....	1,054	1,329	240.4	40.1	18.4	Per.	15	3,500	1905	Sparrows Point, Md.....	Do.
19372		St. p.	Queensboro.....	251	127	95.3	26.2	9.4	Per.	5	400	1893	Bath, Mo.....	Do.
200379		St. s.	Quequechan.....	70	37	75.3	20.1	8.2	Tow.	3	200	1903	do.....	Fall River, Mass.
20558		St. s.	Quoketop.....	10	5	41.2	11.2	5.0	Tow.	2	1860	1860	Buffalo, N. Y.....	Detroit, Mich.
20381		St. p.	Quoketop.....	231	104	135.5	20.0	13.7	Fsh.	23	1879	1879	Noank, Conn.....	Newport, R. I.
20017		St. s.	Quoketop.....	343	233	123.8	24.8	4.4	Pas.	18	300	1898	Seattle, Wash.....	Juneau, Alaska.
20602	KVIII	St. s.	Quinnault.....	582	429	160.0	35.0	12.1	Pas.	20	1900	1900	Aberdeen, Wash.....	San Francisco, Cal.
20011		St. p.	Quincy.....	800	590	204.7	42.0	0.8	Per.	75	1,008	1890	Dubuque, Iowa.....	Chicago, Ill.
20573		St. s.	Quincy A. SHAW.....	0, 330	5, 013	504.0	54.0	30.0	Frt.	25	1,750	1911	Lorain, Ohio.....	Cleveland, Ohio.
20631		St. s.	Quinnat.....	31	14	63.0	10.0	0.3	Ten.	3	1001	1001	San Francisco, Cal.....	San Francisco, Cal.
20628		St. s.	Quoddy.....	36	14	50.0	15.1	0.2	Cod.	8	60	1900	Donnyville, Mo.....	Hoston, Mass.
R.														
111097		St. p.	R. Dunbar.....	252	158	100.0	20.4	0.4	Pas.	24	241	1895	Jeffersonville, Ind.....	Pittsburgh, Pa.
110603		St. s.	R. Miller.....	83	50	75.1	18.5	0.8	Pas.	4	1891	1891	Astoria, Ore.....	Astoria, Ore.
110072		St. s.	R. A. Seymour, Jr.....	131	103	110.1	22.7	7.7	Frt.	8	175	1882	Mantowoc, Wis.....	Chicago, Ill.
111330		St. s.	R. H. Douglas.....	170	87	127.0	20.5	0.1	Fsh.	20	250	1901	Pocomo City, Md.....	Heedville, Va.
110297		St. p.	R. H. Hayes.....	104	82	134.0	21.0	7.5	Pas.	11	200	1870	Sandusky, Ohio.....	Detroit, Mich.
110070		St. s.	R. O. Barkley.....	10	13	50.0	14.0	3.1	Tow.	8	1886	1886	Charleston, S. C.....	Charleston, S. C.
207170		St. p.	R. O. Brown.....	154	116	120.6	24.9	0.0	Frt.	10	200	1910	Oshkosh, Wis.....	Milwaukee, Wis.
7241		St. p.	R. O. Reynolds.....	469	358	135.0	23.8	11.7	Per.	7	1890	1890	Noank, Conn.....	Albany, N. Y.
110890		St. s.	R. O. Vail.....	102	60	104.0	23.8	12.2	Pas.	10	1891	1891	Athens, N. Y.....	Galveston, Tex.
201815		St. s.	R. E. DOWELL.....	100	135	120.5	28.0	7.0	Drg.	10	250	1905	Toledo, Ohio.....	Toledo, Ohio.
110918		St. s.	R. G. Davis.....	23	11	62.4	14.0	0.0	Pas.	3	1891	1891	Athens, N. Y.....	Albany, N. Y.
111213		St. s.	R. G. Schmidt.....	10	13	47.3	10.2	4.8	Pas.	4	1891	1891	Peoria, Ill.....	Peoria, Ill.
110540		St. s.	R. G. Townsend.....	83	41	81.0	20.5	8.5	Tow.	8	1882	1882	Philadelphia, Pa.....	Albany, N. Y.
110404		St. s.	R. H. Cook.....	17	8	45.7	12.0	5.0	Tow.	4	1870	1870	Cambridge, Md.....	Baltimore, Md.
111040		St. s.	R. J. Barrett.....	100	54	84.0	21.5	10.2	Pas.	0	400	1893	Athens, N. Y.....	New York, N. Y.
200183		St. s.	R. J. Foster.....	45	31	70.0	10.0	7.0	Tow.	4	1903	1903	New Baltimore, N. Y.....	Albany, N. Y.
110504		St. s.	R. J. Gordon.....	280	202	103.0	23.0	7.7	Frt.	11	175	1891	Martins City, Mich.....	Grand Haven, Mich.
111222		St. s.	R. J. Killick.....	35	14	62.5	14.0	0.4	Cod.	0	75	1899	Eastport, Me.....	Gloucester, Mass.
110702		St. s.	R. J. Moran.....	75	37	75.0	19.3	0.1	Tow.	0	1880	1880	Athens, N. Y.....	New York, N. Y.
201701		St. s.	R. J. Agassiz.....	0, 530	4, 010	532.0	50.2	31.0	Frt.	21	1,500	1907	Chicago, Ill.....	Cleveland, Ohio.
130894		St. p.	R. L. Westcott.....	75	75	121.0	20.0	4.8	Tow.	5	321	1901	St. Louis, Mo.....	Chattanooga, Tenn.
111124	KXJN	St. s.	R. M. Waterman.....	174	74	101.0	23.5	10.8	Tow.	8	250	1890	New London, Conn.....	New London, Conn.
205216		St. s.	R. P. Clark.....	601	550	164.8	38.0	11.0	Frt.	7	600	1910	West Lake, La.....	Galveston, Tex.
110854		St. s.	R. P. Elmore.....	85	58	67.3	18.0	7.5	Pas.	0	77	1890	Astoria, Ore.....	Pt. Townsend, Wash.
110745		St. s.	R. P. Fitzgerald.....	1,081	1,175	250.0	39.0	20.0	Frt.	17	500	1887	Detroit, Mich.....	Brie, Pa.
207693		St. s.	R. P. REIDENBACH.....	71	37	68.7	17.0	11.0	Tow.	4	250	1910	Cleveland, Ohio.....	Cleveland, Ohio.
76130		St. s.	R. P. Thompson, Jr.....	18	0	41.5	11.9	5.3	Tow.	3	1880	1880	Buffalo, N. Y.....	Port Huron, Mich.
110010		St. s.	R. T. Roy.....	23	15	54.0	14.2	5.7	Fsh.	4	1891	1891	Cleveland, Ohio.....	Do.
110535		St. s.	R. W. Currie.....	30	18	40.0	14.0	7.2	Tow.	4	1882	1882	Algonno, Mich.....	Duluth, Minn.
200918		St. s.	R. W. ENGLAND.....	3, 847	2, 935	302.8	50.2	20.0	Frt.	21	600	1904	Peorse, Mich.....	Cleveland, Ohio.
111200		St. s.	R. W. WILMOT.....	569	279	142.0	31.5	18.0	Pas.	18	1893	1893	Cleveland, Ohio.....	Pittsburgh, Pa.
109227		St. s.	RACINE.....	1,089	740	173.5	31.0	20.8	Pas.	42	1001	1001	Toledo, Ohio.....	Chicago, Ill.
21070		St. s.	RACINE.....	65	31	68.7	17.0	11.0	Tow.	4	400	1914	Cleveland, Ohio.....	Duluth, Minn.
110822		St. y.	Racquet.....	25	12	59.5	12.8	4.2	Tot.	3	1890	1890	Chapelth, N. Y.....	Hartford, Conn.
110160		St. s.	Radia.....	104	97	142.0	20.0	8.7	Pas.	13	1881	1881	Newburgh, N. Y.....	Baltimore, Md.
111413	KVSO	St. s.	RADIANT.....	81	55	74.0	18.0	0.0	Tow.	8	500	1903	Philadelphia, Pa.....	Philadelphia, Pa.
210101	L D F T	St. s.	RADIANT.....	2, 487	1, 258	250.0	43.0	20.0	Tnk.	27	1, 300	1913	Cleveland, Ohio.....	New York, N. Y.
105323		St. s.	RADIANT.....	45	22	68.0	15.0	7.0	Tow.	7	125	1873	Baltimore, Md.....	Philadelphia, Pa.
111109		St. s.	Radnor.....	122	83	80.2	22.7	10.8	Tow.	5	460	1890	South Amboy, N. J.....	New York, N. Y.

1 Formerly st. s. Chattahoochee.
 2 Formerly st. s. Queen of the Pacific.
 3 Formerly st. c. bt. Lizzie Crandall.
 4 Formerly st. p. Moonachie.

5 Formerly st. p. Elizabeth City.
 6 Formerly st. p. John G. Carlisle.
 7 Formerly st. p. William A. Hawgood.
 8 Formerly st. p. Parker.

9 Formerly st. s. J. W. Westcott.
 10 Formerly st. s. Argo.
 11 Formerly st. s. Anna Hello.
 12 Anna.

MERCHANT STEAM VESSELS OF THE UNITED STATES—Continued.

Offical No.	Signal letters.	Rtg.	Name of vessel.	Gross tonnage.	Net tonnage.	Length.	Breadth.	Depth.	Service.	Crew.	Indicated horsepower.	When built.	Where built.	Home port (where permanent document issues).
208211		St. s.	Rainbow.....	29	20	58.7	15.5	6.3	Fah.	3	35	1910	Erle, Pa.	Sandusky, Ohio.
209054		*St. p.	Rain-flow.....	75	68	64.4	18.0	3.8	Pas.	23	1,000	1912	Marshfield, Ore.	Empiro, Ore.
111268	KPIS	St. s.	Rainier.....	800	519	204.9	33.0	13.0	Frt.	12	1,000	1900	Illoquiam, Wash.	San Francisco, Cal.
116081		St. s.	Raleigh.....	260	205	119.1	23.2	8.2	Frt.	12	335	1872	Portsmouth, Va.	New York, N. Y.
203422	KVNS	St. s.	Ralph.....	1,185	805	222.5	33.0	21.3	Frt.	17	1,200	1903	Sparrowe Point, Md.	Baltimore, Md.
135076		St. s.	Ralph.....	42	21	60.0	15.0	7.0	Frt.	1	East Saginaw, Mich.	Port Huron, Mich.
111265		*St. p.	RALPH BARKER.....	41	41	85.0	20.0	4.0	Tow.	6	Port Ingle, Fla.	Key West, Fla.
21671		St. s.	Ralph Ross.....	31	82	97.0	24.0	8.5	Tow.	3	San Francisco, Cal.	San Francisco, Cal.
111033		St. s.	Ralph M. Cooper.....	36	26	58.8	14.0	0.2	Fsh.	3	Manitowoc, Wis.	Bath, Mo.
110210		St. s.	Rambler.....	34	17	53.0	16.0	7.5	Tow.	4	Manitowoc, Wis.	Milwaukee, Wis.
125711		St. s.	Rambler.....	188	128	123.0	25.3	10.0	Frt.	7	150	1879	Tottonville, N. Y.	New York, N. Y.
157557	KPMR	St. y.	RAMBLER.....	288	195	155.3	23.6	12.5	Yct.	26	1,100	1899	Elizabeth, N. J.	Chicago, Ill.
202907		St. s.	Rambler.....	0	0	46.0	12.0	2.0	Frt.	2	Drummond, Mich.	Marquette, Mich.
27644		St. s.	Ramona.....	24	18	49.5	13.5	5.0	Pas.	2	Poughkeepsie, N. Y.	Albany, N. Y.
110738		St. s.	RAMONA.....	69	31	95.0	17.3	7.5	Pas.	4	382	1886	Nowburgh, N. Y.	Capo Vincent, N. Y.
111474	KNNI	St. p.	Ramona.....	576	362	118.0	20.0	12.2	Frt.	10	700	1903	Alameda, Cal.	San Diego, Cal.
120607	KLHW	St. s.	RAMOS.....	843	538	190.0	28.2	20.0	Frt.	15	1,200	1895	Nowcastle, England.	New York, N. Y.
110718		St. s.	Ranocosa.....	150	122	95.8	22.5	8.3	Frt.	6	100	1883	Wilmington, Del.	Do.
208158	LBRK	St. s.	RANOCAS.....	106	71	74.0	18.2	7.4	Tow.	4	Philadelphia, Pa.	Philadelphia, Pa.
90408		St. s.	Randolph.....	51	25	74.0	18.2	7.4	Tow.	4	Philadelphia, Pa.	Portland, Me.
111338		St. s.	RANDOLPH S. WARNER.....	3,062	2,128	332.0	42.0	22.7	Frt.	20	1,220	1901	West Superior, Wis.	Cleveland, Ohio.
211290	LDBQ	St. s.	RANOLEV.....	652	282	185.1	35.6	13.5	Pas.	28	1,200	1913	Jith, Mo.	Portland, Me.
77077		*St. p.	Ranger.....	107	107	135.0	25.0	4.5	Tow.	13	Pittsburgh, Pa.	Pittsburgh, Pa.
110534		St. s.	Ranger.....	213	116	137.4	21.2	12.0	Fsh.	32	Mystlo, Conn.	Newport, R. I.
110740		St. s.	Ranger.....	144	72	106.4	22.0	11.2	Tow.	5	338	1887	North Bend, Ore.	Eureka, Cal.
111240		St. s.	Ranger.....	34	6	58.8	14.3	6.5	Tow.	2	Illoquiam, Wash.	Pt. Townsend, Wash.
207862	LROD	St. y.	RANOR.....	219	149	131.0	22.1	10.0	Yct.	12	1,200	1910	New York, N. Y.	New York, N. Y.
111130	KSCQ	St. p.	Ransom B. Fuller.....	2,329	1,617	317.5	40.1	14.0	Pas.	90	1,000	1902	Bath, Mo.	Boston, Mass.
110900		St. s.	Rapid Transit.....	102	91	98.0	30.3	7.4	Frt.	12	Hadlock, Wash.	Seattle, Wash.
202609		*St. p.	Rapids.....	110	149	134.8	28.4	4.5	Pas.	16	226	1905	Grand Rapids, Mich.	Paduash, Ky.
111416		St. s.	Rappahannock.....	140	71	121.0	19.0	8.2	Fsh.	25	225	1883	Pocomoke City, Md.	Reedville, Va.
202150		St. s.	Raritan.....	106	150	108.0	22.0	7.0	Frt.	7	Wilmington, Del.	Philadelphia, Pa.
202681	KVDM	St. s.	Ravall.....	698	777	186.2	33.0	14.8	Frt.	20	Fairhaven, Cal.	New York, N. Y.
111281	KPSW	St. s.	RAVENSCRAIG.....	2,402	1,507	243.5	43.2	23.8	Pas.	20	600	1900	Port Huron, Mich.	Providence, R. I.
201466		*St. p.	Ray.....	67	67	115.5	22.0	3.0	Mso.	0	New Matamoras, Ohio	Cincinnati, Ohio.
212445		St. s.	Ray.....	20	13	42.0	12.0	5.8	Fsh.	5	25	1914	Manitowoc, Wis.	Grand Haven, Mich.
76063		St. s.	Raymond.....	17	8	45.5	13.0	6.3	Tow.	3	Philadelphia, Pa.	New York, N. Y.
111317		St. s.	Raymond.....	39	20	54.0	13.0	6.3	Tow.	5	Brunswick, Ga.	Jacksonville, Fla.
202770		St. s.	Raymond.....	33	22	51.7	15.0	6.5	Tow.	4	Hartford, Conn.	Hartford, Conn.
203448	KVFF	St. s.	Raymond.....	605	350	182.4	38.0	13.0	Frt.	20	Prosper, Ore.	San Francisco, Cal.
205890		St. p.	Raymond.....	32	32	88.4	16.0	3.2	Tow.	2	45	1909	Raymond City, W. Va.	Cincinnati, Ohio.
208205		St. s.	Raymond.....	27	21	52.8	15.4	0.0	Fsh.	4	80	1910	Erle, Pa.	Erle, Pa.
110569		*St. p.	Raymond Horner.....	688	688	195.0	45.1	6.7	Tow.	50	Pittsburgh, Pa.	Pittsburgh, Pa.
208056		St. s.	Raymond J. Anderson.....	290	141	139.0	23.7	11.0	Frt.	27	850	1911	Noank, Conn.	Greenport, N. Y.
210819	LCNT	St. s.	RAYO.....	3,063	2,223	321.7	46.2	27.5	Frt.	37	1,800	1912	Camden, N. J.	New York, N. Y.
202852		*St. p.	Reaper.....	90	96	135.0	20.0	4.0	Tow.	5	Marble, Ohio.	Paduash, Ky.
111171		St. p.	Reba Heaves.....	63	63	105.4	21.8	6.4	Pas.	8	Charleston, W. Va.	Louisville, Ky.
110282		St. s.	Rebecca.....	39	10	67.0	14.0	6.7	Tow.	4	Camden, N. J.	Philadelphia, Pa.
111352		*St. p.	Rebecca.....	254	254	163.4	40.0	4.2	Drg.	14	310	1901	Parkersburg, W. Va.	Pittsburgh, Pa.
110667		St. s.	Record.....	60	30	68.4	17.0	8.0	Tow.	5	Cleveland, Ohio.	Duluth, Minn.
110706		St. s.	Red Ash.....	117	58	92.6	22.0	0.0	Tow.	5	450	1888	Brooklyn, N. Y.	New York, N. Y.
111411		St. s.	RED BANK.....	1,010	501	200.0	44.0	17.3	Frt.	10	1,000	1902	Wilmington, Del.	Do.
111067		St. p.	Red Bluff.....	246	185	160.5	33.0	3.2	Frt.	30	160	1894	Sacramento, Cal.	San Francisco, Cal.
200987		St. s.	Redfield, Jr.....	30	20	46.0	12.0	0.0	Pas.	2	Oakloch, Wis.	Milwaukee, Wis.
207553		St. s.	Red Jacket.....	130	90	62.1	17.0	9.7	Cal.	4	85	1910	Tonawanda, N. Y.	New York, N. Y.
111405	KIPW	St. s.	RENOBO.....	670	402	188.0	38.0	11.5	Pas.	22	900	1902	Toledo, Ohio.	Pt. Townsend, Wash.
103830		St. s.	Renoldo.....	77	42	65.8	20.0	9.2	Pas.	6	Illoquiam, Wash.	Seattle, Wash.
210191		*St. p.	Red Spot.....	83	83	111.0	20.4	4.3	Tow.	19	250	1912	Paduash, Ky.	Keansville, Ind.
70703		*St. p.	Red Wing.....	93	93	110.0	22.4	4.2	Pas.	17	Winnon, Minn.	Milwaukee, Wis.
203596		*St. p.	Reform.....	627	660	178.0	40.0	6.0	Frt.	17	375	1898	West Island, Cal.	San Francisco, Cal.
110687		St. s.	REFOUR.....	33	23	51.2	15.0	0.0	Frt.	5	Wilmington, Del.	New York, N. Y.
80924		St. s.	Regent.....	13	6	43.0	11.0	5.0	Tow.	2	Brooklyn, N. Y.	Do.
110948		St. s.	Regis.....	91	45	79.5	16.5	8.0	Tow.	7	Camden, N. J.	Savannah, Ga.
211320	LDBK	St. s.	Rehoboth.....	273	138	139.0	23.7	11.3	Frt.	27	500	1913	Millford, Del.	Wilmington, Del.
200059		St. s.	Reiter.....	13	0	47.0	16.0	0.4	Fsh.	2	02	1911	Cleveland, Ohio.	Buffalo, N. Y.
111423		St. s.	Reliable.....	60	07	73.1	17.4	0.0	Pas.	0	120	1902	Astoria, Ore.	Seattle, Wash.
200001		St. s.	RELIABLE.....	418	404	124.0	37.0	14.5	Frt.	7	Manitowoc, Wis.	Chicago, Ill.
21001		St. s.	Reliance.....	98	70	90.0	22.5	7.5	Frt.	7	Philadelphia, Pa.	New York, N. Y.

1 Formerly st. s. E. H. Miller.
 1 Formerly Caroline A. Peuce.
 1 Formerly st. y. Dreamer.
 1 Formerly *st. s. Young America.

3 Formerly st. s.
 (a) British, Foxhall.
 (b) American, Foxhall.
 (c) British, Foxhall.
 (d) American, Foxhall.

3 Formerly st. s. Mary J. Finn.
 1 Formerly st. p. John W. Aliso.

3 Formerly st. s. Josiah W. Cloud.
 3 Formerly *st. p. Junia.
 10 Formerly st. s. White and Price.
 1 Formerly st. p. James A. Pugh.
 † Composite.

MERCHANT STEAM VESSELS OF THE UNITED STATES—Continued.

Official No.	Signal letters.	Rtg.	Name of vessel.	Gross tonnage.	Net tonnage.	Length.	Breadth.	Depth.	Service.	Crew.	Indicated horsepower.	When built.	Where built.	Home port (where permanent document issues).
						Feet.	Feet.	Feet.	Tow.					
108691		St. s.	Reliance.....	75	37	84.0	18.0	8.0	Tow.	7	1881	Camden, N. J.	Norfolk, Va.
110842		St. s.	Reliance.....	94	47	92.2	21.2	10.5	Tow.	6	250	1889	Benleia, Cal.	San Francisco, Cal.
110878		St. s.	RELIANCE.....	59	47	96.0	20.2	10.9	Tow.	6	1890	Dubuquo, Iowa.	St. Louis, Mo.
111278		St. s.	Reliance.....	153	104	118.0	20.5	6.5	Pat.	10	208	1900	Portland, Oreg.	Seattle, Wash.
200223	KSNR	St. s.	Reliance.....	281	122	109.9	30.5	10.1	Frt.	20	400	1903	Bath, Mo.	Boston, Mass.
200104		St. s.	Reliance.....	63	42	70.6	17.8	7.8	Tow.	4	1903	Long Island City, N. Y.	New York, N. Y.
204486		St. s.	Reliance.....	8	8	60.0	10.0	3.0	Pat.	3	1904	Allegheny, Pa.	Pittsburgh, Pa.
200927		St. p.	Reliance.....	201	171	120.0	25.0	4.0	Pat.	22	125	1907	St. Michael, Alaska.	St. Michael, Alaska.
91036		St. s.	Relief.....	34	20	71.5	16.7	3.3	Tow.	8	1878	Chicago, Ill.	Chicago, Ill.
110655	KCBM	St. s.	Relief.....	204	102	112.0	22.5	12.0	Tow.	8	600	1884	Philadelphia, Pa.	Euroka, Cal.
110706		St. s.	Relief.....	16	14	63.0	0.0	6.0	Frt.	3	1884	Camden, N. J.	Philadelphia, Pa.
110850		St. s.	Relief.....	242	113	128.7	23.0	12.1	Pat.	10	510	1891	Philadelphia, Pa.	Norfolk, Va.
203513		St. p.	Relief.....	214	200	117.5	22.5	4.7	Pat.	11	150	1900	Bhalock, Oreg.	Portland, Oreg.
203958		St. s.	RELIEF.....	828	563	184.0	30.2	20.6	Wrk.	33	1,000	1907	Wilmington, Del.	New York, N. Y.
207224		St. p.	Relief.....	49	40	91.0	23.4	3.0	Pat.	3	60	1910	Point Pleasant, W. Va.	Wheeling, W. Va.
95862		St. s.	Rambha.....	47	22	75.2	18.4	7.4	Pat.	2	1880	Halthmore, Md.	Chicago, Ill.
206073		St. s.	Ronovator.....	471	307	135.0	31.5	14.2	Frt.	0	300	1890	Hoboken, N. J.	New York, N. Y.
210175		St. s.	REOWN.....	4, 151	2, 093	179.9	30.5	25.5	Pat.	20	1, 730	1900	Leban, Ohio.	Chicago, Ill.
111362		St. s.	RENSELAER.....	5, 124	3, 827	164.0	50.0	25.5	Frt.	25	2, 600	1900	Cleveland, Ohio.	Duluth, Minn.
200501		St. p.	RENSELAER.....	2, 660	1, 700	317.3	42.5	12.5	Pat.	00	2, 600	1900	Newburgh, N. Y.	New York, N. Y.
111250		St. s.	Reporter.....	38	20	60.0	15.5	0.5	Tow.	4	1900	San Francisco, Cal.	San Francisco, Cal.
210353		St. p.	Repose.....	12	0	65.0	15.0	2.4	Pat.	4	80	1898	Freedom, Pa.	Pittsburgh, Pa.
110857		St. s.	Reposo.....	29	14	58.0	11.0	7.8	Yct.	2	1890	Bristol, R. I.	Albany, N. Y.
145017	KRML	St. y.	Reposo II.....	157	110	120.8	17.1	0.0	Yct.	12	300	1902	Greenport, N. Y.	New York, N. Y.
108850		St. s.	REPUBLIC.....	2, 091	2, 052	304.5	41.0	24.6	Frt.	23	1, 350	1890	Cleveland, Ohio.	Philadelphia, Pa.
18789		St. s.	Rescue.....	33	10	59.5	15.0	0.0	Pat.	4	1873	Norfolk, Va.	New York, N. Y.
110228		St. s.	Rescue.....	172	80	104.0	20.0	12.1	Tow.	10	300	1875	San Francisco, Cal.	San Francisco, Cal.
110658		St. s.	Rescue.....	37	18	60.5	15.0	6.2	Tow.	3	1885	Burlington, Vt.	Ogdensburg, N. Y.
110691		St. s.	Rescue.....	75	37	79.2	19.0	9.0	Tow.	7	1880	Camden, N. J.	Philadelphia, Pa.
111215	KPBN	St. s.	Rescue.....	637	284	100.3	32.2	10.3	Wrk.	14	1, 128	1899	Pottersville, N. Y.	New York, N. Y.
111210		St. s.	Rescue.....	4	37	10	14.4	6.2	Frt.	4	1898	South Bond, Wash.	Pl. Townsend, Wash.
120052		St. p.	Rescue.....	81	81	120.0	25.0	3.2	Tow.	12	230	1894	Jeffersonville, Ind.	Pittsburgh, Pa.
202205		St. p.	RESEARCH.....	45	21	60.2	14.0	4.3	Tow.	0	1893	Liverpool, England.	St. Michael, Alaska.
110493		St. s.	Reservo.....	225	140	140.0	25.5	8.7	Pat.	5	332	1864	Brooklyn, N. Y.	New York, N. Y.
110493		St. s.	Resolutio.....	120	60	101.0	22.0	9.0	Tow.	8	1881	Fly Mountain, N. Y.	Do.
110747		St. s.	Resolutio.....	91	44	104.0	23.5	10.8	Tow.	7	1887	Mill No. 4, Oreg.	Pl. Townsend, Wash.
110768		St. s.	Resolutio.....	40	21	58.0	14.2	0.0	Pat.	3	1888	Kennecunk Port, Me.	New York, N. Y.
111273		St. s.	Resolutio.....	21	12	62.0	12.5	6.0	Tow.	2	1900	Portland, Oreg.	Portland, Oreg.
202027		St. s.	Resolutio.....	69	40	89.0	17.0	0.5	Tow.	7	200	1900	Mohilo, Ala.	Tampa, Fla.
203311	KWQF	St. s.	RESOLUTE.....	201	109	122.3	25.0	11.0	Tow.	13	600	1908	Camden, N. J.	Halthmore, Md.
206748		St. s.	Resolutio.....	20	13	40.7	14.0	4.5	Tow.	7	70	1909	Millford, Del.	Philadelphia, Pa.
212470		St. p.	Resolutio.....	00	60	108.0	21.0	3.2	Tow.	8	251	1914	Paducah, Ky.	Paducah, Ky.
25270	KMPR	St. y.	RESOLUTESS.....	169	79	123.3	20.1	11.0	Yct.	11	1888	Boston, Mass.	Philadelphia, Pa.
110248		St. s.	Resless.....	53	29	75.0	16.0	6.0	Tow.	7	1875	New Orleans, La.	New Orleans, La.
200403		St. s.	Resless.....	1, 475	201	140.0	30.5	12.6	Pat.	11	1, 000	1904	Noank, Conn.	Greenport, N. Y.
201662		St. s.	Resless.....	64	27	70.0	18.0	6.1	Tow.	5	200	1907	San Francisco, Cal.	San Francisco, Cal.
111226		St. s.	Rola.....	20	18	53.0	11.8	0.0	Pat.	2	1890	Prosper, Oreg.	Coos Bay, Oreg.
110375		St. s.	Reuben Foster.....	10	8	40.7	12.0	6.0	Tow.	2	1878	Halthmore, Md.	Philadelphia, Pa.
110288	JRYV	St. p.	Rovero.....	550	275	150.0	33.4	12.2	Pat.	0	1870	Boston, Mass.	Boston, Mass.
110883	KITR	St. y.	Roverie.....	92	53	112.1	10.7	8.7	Yct.	6	1890	Greenport, N. Y.	New York, N. Y.
211460		St. s.	Roy Del Rio.....	130	87	111.0	22.0	8.6	Tow.	11	250	1913	Pascagoula, Miss.	New Orleans, La.
50488		St. s.	Rhoda Stewart.....	447	356	138.8	29.4	10.0	Frt.	12	407	1873	Algonno, Mich.	Duluth, Minn.
213290		St. s.	RICHARD.....	71	71	90.0	18.0	4.3	Frt.	1915	Boards town, Ill.	Chicago, Ill.
111325		St. s.	Richard II.....	63	33	75.8	17.0	7.1	Tow.	8	1921	Vornillon, Ohio.	Grand Haven, Mich.
219351		St. s.	RICHARD FITZGERALD.....	167	110	87.0	22.0	12.0	Tow.	5	500	1912	Manitowoc, Wis.	Chicago, Ill.
110335	JBPL	St. s.	Richard Holyoke.....	181	90	116.6	24.3	11.8	Tow.	10	344	1877	Seabeck, Wash.	Pl. Townsend, Wash.
110971	KLGF	St. s.	RICHARD PECK.....	2, 000	1, 810	303.3	48.0	17.8	Pat.	81	2, 900	1893	Wilmington, Del.	New London, Conn.
211267		St. s.	RICHARD THOMAS.....	7, 607	5, 880	580.0	58.0	32.0	Frt.	21	1, 880	1913	Lorain, Ohio.	Duluth, Minn.
110303	JMRV	St. s.	RICHMOND.....	1, 250	803	135.0	37.5	21.0	Pat.	28	610	1893	South Bergen, Del.	New York, N. Y.
111361	KPQII	St. s.	RICHMOND.....	401	198	135.0	27.5	15.7	Tow.	14	100	1899	Philadelphia, Pa.	Boston, Mass.
111283		St. s.	Richmond.....	135	77	69.5	23.5	11.5	Tow.	6	730	1900	San Francisco, Cal.	San Francisco, Cal.
150542		St. s.	RICHMOND.....	99	40	88.5	18.0	11.0	Tow.	6	1891	Buffalo, N. Y.	New York, N. Y.
201698		St. s.	RICHMOND.....	2, 000	1, 364	231.0	40.0	18.2	Frt.	15	3, 600	1903	Port Richmond, N. Y.	Do.
206230		St. s.	Richmond.....	117	70	77.2	25.3	8.3	Frt.	0	250	1909	West New Brighton, N. Y.	Do.
211443	LDOJ	St. s.	RICHMOND.....	0, 503	1, 080	410.4	54.2	31.2	Trk.	40	3, 000	1913	Quincy, Mass.	San Francisco, Cal.

1 Formerly st. s. Anna.

2 Formerly st. s. Michael Brand.

3 Formerly st. s. Hilda.

4 Formerly st. s. Columbia.

5 Formerly st. y. a Turbaco.

6 Formerly st. y. b Onondaga.

7 Formerly st. s. Nahby C.

8 Formerly st. p. Fritz.

9 Formerly British st. p. Research.

10 Formerly st. s. Columbia.

11 Formerly st. s. b John Lenox.

12 Formerly st. s. Sarah E. McWilliams.

a Unquoona.

b Buccancer.

c Buccancer.

d Buccancer.

e Carolina.

f Columbus.

g Buccancer.

13 Formerly st. y. v.

14 Formerly st. s. Pier.

MERCHANT STEAM VESSELS OF THE UNITED STATES—Continued.

Official No.	Signal letters.	Rtg.	Name of vessel.	Gross tonnage.	Net tonnage.	Length.	Breadth.	Depth.	Service.	Crew.	Indicated horsepower.	When built.	Where built.	Home port (where permanent document issues).
						Feet.	Feet.	Feet.						
8030		St. p.	Ridgewood	981	742	130.5	40.0	14.1	For.	0	700	1873	Chester, Pa.	New York, N. Y.
110637		St. s.	Ridgewood	43	29	58.0	17.5	7.4	Tow.	3	0	1891	Athens, N. Y.	Norfolk, Va.
208095		St. s.	Rikers Island	85	58	71.9	18.3	7.7	Pas.	0	230	1910	West New Brighton, N. Y.	New York, N. Y.
110825		St. s.	Ringelder	121	14	112.9	18.0	5.0	Frt.	5	95	1880	Alexandria Bay, N. Y.	Cape Vincent, N. Y.
110393	JSDV	St. s.	Rio Grande	2,556	2,047	289.5	39.2	21.0	Pas.	41	1,400	1876	Chester, Pa.	New York, N. Y.
110783		St. s.	Ripple	36	18	48.0	10.2	5.2	Oya.	4	0	1887	South Norwalk, Conn.	Bridgeport, Conn.
208239	LBRT	St. s.	RIPPLE	244	114	114.3	22.5	11.0	Fsh.	19	450	1910	Quincy, Mass.	Boston, Mass.
209372		St. p.	Risauco	89	89	121.0	24.0	3.5	Drg.	3	159	1911	Clarington, Ohio.	Cincinnati, Ohio.
91671		St. s.	Rising Sun	417	295	133.3	20.0	10.8	Pas.	18	185	1881	Detroit, Mich.	Grand Haven, Mich.
212502		St. s.	Rita	11	7	31.0	10.7	3.1	Mso.	1	20	1914	Philadelphia, Pa.	Philadelphia, Pa.
111147		St. s.	Rita McDonald	60	47	72.0	21.4	8.0	Tow.	8	0	1897	West Bay City, Mich.	Chicago, Ill.
110065		St. s.	Rival	20	13	66.0	14.5	5.8	Tow.	3	0	1860	Stockton, Cal.	San Francisco, Cal.
110792		St. s.	Rival	206	203	139.0	32.0	10.2	Frt.	14	250	1888	San Francisco, Cal.	Marquette, Mich.
200584		St. p.	Rival	241	244	148.0	27.0	4.0	Tow.	14	0	1903	Marletta, Ohio.	Pittsburgh, Pa.
21050		St. p.	Riverside	51	30	55.0	20.0	5.7	Per.	1	0	1870	Esopus, N. Y.	Albany, N. Y.
110388		St. s.	Riverside	72	41	83.5	17.5	6.5	Pas.	4	0	1883	Philadelphia, Pa.	Philadelphia, Pa.
110965		St. s.	Riverside	67	45	75.3	20.0	4.4	Tow.	12	334	1893	Wilmington, Del.	New York, N. Y.
110974		St. s.	Riverside	90	62	112.5	18.7	5.2	Pas.	8	110	1892	Buffalo, N. Y.	Cape Vincent, N. Y.
110998	KMNF	St. s.	RIVERSIDE	452	372	141.5	27.1	10.3	Frt.	12	450	1895	Chester, Pa.	Philadelphia, Pa.
202850	KVFW	St. s.	RIVERSIDE	300	204	118.1	25.0	8.7	Pas.	0	650	1906	Port Richmond, N. Y.	New York, N. Y.
111303	KRMW	St. y.	Roamer	89	61	82.7	17.2	8.1	Yct.	0	100	1902	Bristol, R. I.	Do.
110515	JVTN	St. s.	Roanoke	2,354	1,654	207.0	40.5	10.4	Pas.	60	1,000	1893	Chester, Pa.	San Francisco, Cal.
111421		St. s.	Roh.	47	32	74.8	18.2	7.5	Pas.	8	0	1902	Sleightsburg, N. Y.	Albany, N. Y.
110742		St. s.	Roberts	48	24	75.5	18.2	6.5	Frt.	4	100	1887	San Francisco, Cal.	Newport, Oreg.
111193		St. p.	Robble	43	25	50.0	10.0	2.0	Pas.	4	0	1898	Madison, Ind.	Brashear, La.
120807		St. s.	Robbins III	45	30	58.3	14.0	5.7	Fsh.	5	30	1890	Grand Haven, Mich.	Grand Haven, Mich.
203450		St. p.	Roberts Dodds	03	80	83.0	22.0	1.4	Tow.	6	100	1911	Vicksburg, Miss.	Wheeling, W. Va.
212744	LDPC	St. s.	ROBERT DOLLAR	5,390	3,419	410.3	54.1	27.1	Frt.	47	2,600	1911	Glasgow, Scotland	San Francisco, Cal.
111229		St. s.	ROBERT FULTON	4,219	3,181	424.0	45.8	27.3	Frt.	25	2,000	1891	Wynadotte, Mich.	Duluth, Minn.
206268		St. p.	ROBERT FULTON	2,168	1,344	337.0	42.0	11.5	Pas.	65	3,850	1909	Camden, N. J.	New York, N. Y.
111044		St. p.	Robert Jenkins	95	65	132.0	22.0	4.4	Tow.	12	334	1893	Pittsburgh, Pa.	Philadelphia, Pa.
111870		St. p.	Robert Kerr	409	170	135.0	35.0	5.0	Frt.	34	400	1898	Seattle, Wash.	Tacoma, Wash.
202104		St. s.	Robert McMiller	74	60	65.2	10.0	8.0	Tow.	4	0	1905	New Baltimore, N. Y.	Bridgeport, Conn.
110774	KJGG	St. s.	Robert Mills	2,070	1,712	250.0	40.2	23.5	Pas.	10	800	1884	Buffalo, N. Y.	Detroit, Mich.
111431		St. s.	Robert Palmer	112	70	87.0	21.3	0.9	Tow.	4	275	1902	Noank, Conn.	New York, N. Y.
205570		St. p.	Robert Rhea	182	152	149.8	30.4	4.4	Pas.	25	0	1908	Marletta, Ohio.	Nashville, Tenn.
110103		St. s.	Robert Robinson	74	50	70.0	18.4	0.0	Tow.	0	0	1872	Philadelphia, Pa.	New York, N. Y.
111208		St. s.	Robert Robinson	36	27	60.0	15.8	0.0	Tow.	4	0	1868	New Baltimore, N. Y.	Do.
111460		St. s.	ROBERT WALLACE	1,040	444	238.7	41.0	10.2	Frt.	19	0	1903	Buffalo, N. Y.	Duluth, Minn.
201011		St. a.	Robert A. Scott	50	34	75.0	18.8	8.0	Tow.	4	0	1904	New Baltimore, N. Y.	Albany, N. Y.
207209	LBKD	St. a.	Robert C. Clowry	532	235	132.3	33.3	15.1	Frt.	31	1,000	1910	Tottonville, N. Y.	New York, N. Y.
110778		St. a.	Robert C. Wentz	335	207	141.0	30.0	10.0	Frt.	14	600	1888	Gibraltar, Mich.	Detroit, Mich.
111468		St. s.	ROBERT E. CARR	30	19	74.0	15.0	5.5	Tow.	6	0	1903	Duquoin, Iowa.	St. Louis, Mo.
203555		St. s.	ROBERT E. JOHNSTON	22	15	43.8	12.8	5.0	Tow.	5	0	1900	Ferryburgh, Mich.	Grand Haven, Mich.
212708		St. s.	ROBT E. LEO	49	25	57.8	17.5	0.9	Tow.	0	40	1914	Andrews, S. O.	Georgetown, S. O.
110351		St. s.	Robert E. Pelly	60	30	60.3	18.1	7.3	Tow.	4	0	1903	Pitttonville, N. Y.	New York, N. Y.
110530		St. s.	Robert H. Cook	157	78	102.0	21.0	0.8	Tow.	0	350	1882	Buffalo, N. Y.	Albany, N. Y.
110841		St. s.	Robert H. Hubbard	65	33	68.8	18.4	10.0	Tow.	5	0	1899	do.	Buffalo, N. Y.
211231		St. s.	ROBERT J. CLOSE	187	112	80.5	23.0	8.1	Mso.	3	100	1913	Superior, Wis.	Duluth, Minn.
212078		St. s.	ROBERT J. IRELAND	0,357	4,890	604.0	54.0	30.0	Frt.	20	1,600	1914	Lorain, Ohio.	Do.
213062		St. s.	Robert L. Steyens	165	92	83.2	29.2	0.8	Frt.	0	350	1915	West Brighton, N. Y.	New York, N. Y.
19310		St. a.	ROBERT M. DILL	20	13	53.0	14.5	5.8	Tow.	3	0	1870	Philadelphia, Pa.	Albany, N. Y.
210287	LCMP	St. a.	ROBERT M. THOMPSON	2,158	1,605	217.0	43.7	20.5	Frt.	29	1,350	1912	Ecorse, Mich.	Philadelphia, Pa.
111363		St. p.	ROBERT P. GILMAN	128	158	149.5	31.5	4.3	Tow.	18	575	1901	Parkersburg, W. Va.	Cincinnati, Ohio.
110960		St. p.	Robert S. Bradley	121	100	83.0	20.0	10.4	Tow.	5	350	1892	Camden, N. J.	Boston, Mass.
202430	KVBS	St. a.	Robert W. Johnson	204	138	107.0	22.2	7.8	Frt.	13	600	1905	Noank, Conn.	Portsmouth, N. J.
111211		St. s.	Robert and Edwin	30	19	55.5	14.4	7.1	Mso.	0	0	1899	East Hootbay, Mo.	Gloucester, Mass.
111294		St. s.	ROBERT W. E. DUNSEN	5,181	4,012	439.0	50.2	25.3	Frt.	25	1,750	1900	Chicago, Ill.	Duluth, Minn.
110912		St. s.	ROCHESTER	119	50	104.2	30.0	10.8	Frt.	8	400	1890	Philadelphia, Pa.	New York, N. Y.
202712		St. s.	ROCHESTER	1,338	010	104.2	30.0	10.8	Frt.	8	1,600	1905	Newburgh, N. Y.	Do.
201050		St. s.	ROCHESTER	4,671	3,875	391.0	50.2	30.0	Frt.	23	2,100	1907	Ecorse, Mich.	Buffalo, N. Y.
207073		St. s.	ROCHESTER	1,603	47	240.0	42.0	15.0	Pas.	70	2,000	1910	Wyandotte, Mich.	Chicago, Ill.
09551		St. s.	Roche Harbor	87	59	60.4	15.0	0.1	Tow.	4	0	1888	Tacoma, Wash.	P. Townsend, Wash.
201392		St. p.	Rock City	64	44	67.0	27.0	4.5	Tow.	0	0	1904	Holena, Ark.	New Orleans, La.
110381		St. p.	Rockaway	520	301	160.0	32.0	10.5	Frt.	4	300	1870	Wilmington, Del.	Norfolk, Va.
111351		St. s.	ROCKET	39	27	62.4	15.0	7.0	Per.	6	0	1901	Buffalo, N. Y.	Rio, Pa.
105552		St. p.	Rock Island	155	155	103.0	29.0	5.0	Frt.	0	200	1875	Clinton, Iowa.	Chicago, Ill.
110767		St. p.	Rockland	393	301	120.4	31.7	0.7	Per.	5	583	1888	Athens, N. Y.	New York, N. Y.

1 Formerly st. p. Erie.

a Minnie M.

1 Formerly st. s. b Minnie M. (British).

c Minnie M.

1 Formerly st. s. Frank Edward.

1 Formerly British st. a. Robert Dollar.

1 Formerly st. a. Joel D. Smith.

1 Formerly st. a. G. V. Collin.

1 Formerly st. s. Harry Lynn.

a Augusta.

1 Formerly st. p. b T. J. Robinson.

MERCHANT STEAM VESSELS OF THE UNITED STATES—Continued.

Official No.	Signal letters.	Rig.	Name of vessel.	Gross tonnage.	Net tonnage.	Length.	Breadth.	Depth.	Service.	Crew.	Indicated horsepower.	When built.	Where built.	Home port (where permanent document issued).
						Feet.	Feet.	Feet.						
213379		St. s.	Rodoma	50	24	63.0	17.7	5.4	Tow.	5	100	1015	Bellingham, Wash.	Seattle, Wash.
200240		St. s.	Roger Williams	140	101	108.0	25.9	10.0	Tow.	8	650	1903	Athens, N. Y.	Providence, R. I.
111451		St. s.	Roger O. Sullivan	51	35	64.2	17.5	6.4	Tow.	8	1903	1903	Toledo, Ohio	Chicago, Ill.
205407	LOBN	St. s.	Rollin E. Mason	323	145	155.0	23.1	12.0	Fsh.	35	600	1911	Essex, Mass.	Newport, R. I.
111214		St. s.	Rollo	33	27	67.0	19.8	3.3	Frl.	4	25	1903	Pinewood, Fla.	Pensacola, Fla.
201606	KITC	St. s.	Roma	2,039	2,104	303.0	40.0	20.8	Fsh.	30	1,250	1880	Monroe, Mich.	Erie, Pa.
95332		St. s.	Roman	48	29	80.3	20.2	5.4	Frl.	0		1905	Samlerland, England	San Francisco, Cal.
110932		St. s.	Roman	23	11	50.0	15.2	5.8	Tow.	3		1881	Philadelphia, Pa.	Baltimore, Md.
110677		St. s.	ROMAN	2,343	1,875	290.2	40.4	21.1	Frl.	22	1,200	1891	Cleveland, Ohio	Duluth, Minn.
202120	KTWO	St. s.	Rondout	42	21	70.3	14.0	8.5	Tow.	0		1885	Rondout, N. Y.	New York, N. Y.
111404		St. s.	Roosevelt	654	445	182.0	35.5	10.2	Fsh.	18	1,000	1905	Verona, Mo.	Do.
200110		St. s.	Roquo	39	20	67.7	14.0	6.0	Pas.	4	70	1902	Boston, Mass.	Portland, Me.
111022	KLQF	St. s.	Rosa	47	23	66.7	10.1	4.4	Pas.	5		1903	Wilmington, N. C.	Wilmington, N. C.
111448		St. s.	Rosalio	318	225	136.5	27.0	10.0	Pas.	28	350	1893	Alameda, Cal.	Seattle, Wash.
211631	LDGK	St. s.	Rosalio	299	105	112.0	30.0	6.0	Pas.	8	300	1903	Nonak, Conn.	Rocheater, N. Y.
201962		St. s.	Rosalie Mahony	012	532	291.1	11.0	11.7	Frl.	10	650	1913	Hogquam, Wash.	New York, N. Y.
33727		St. s.	Rosa A.	52	30	59.3	18.3	7.4	Pas.	4		1905	Brooklyn, N. Y.	New London, Conn.
111880		St. p.	Rose Reicher	70	35	71.2	18.0	3.4	Tow.	5	250	1852	Camden, N. J.	New York, N. Y.
110734		St. p.	Rosebella	10	0	44.0	8.8	3.9	Tow.	1		1886	Washburne, Pa.	Tampa, Fla.
27637	KGTH	St. s.	Rose Cry	3,468	2,154	336.2	43.2	22.3	Pas.	68	2,250	1889	Chester, Pa.	Boston, Mass.
110329		St. p.	Rosedale	933	677	210.0	34.2	10.0	Pas.	20	1,450	1877	Norfolk, Va.	San Francisco, Cal.
111453	KBIV	St. s.	ROSELLE	220	149	98.0	24.5	13.8	Tow.	0	600	1903	Philadelphia, Pa.	New York, N. Y.
206522		St. p.	ROSE STRANDISH	691	504	205.4	31.5	11.4	Pas.	20	1,500	1912	Wilmington, Del.	Hoston, Mass.
110733	LOJK	St. s.	Roumania	1,837	1,441	273.5	39.5	21.1	Frl.	17	1,000	1887	West Bay City, Mich.	Cleveland, Ohio.
85138		St. s.	Rovor	88	61	92.1	18.4	8.3	Fsh.	5		1870	Doring, Mo.	Newport, R. I.
111277		St. s.	Rovor	22	15	43.0	14.3	6.3	Tow.	4		1899	Long Island City, N. Y.	New York, N. Y.
111344		St. s.	Rovor	44	30	62.0	14.0	5.0	Tow.	2	50	1901	Hilo, Hawaii	San Francisco, Cal.
111441		St. p.	Rovor	145	92	135.0	23.0	5.2	Tow.	14		1902	Elizabeth, Pa.	Pittsburgh, Pa.
180718		St. s.	Rowo	470	391	142.8	30.0	10.0	Pas.	13	360	1888	Manitowoc, Wis.	New Haven, Conn.
201574		St. p.	Rowena	67	67	140.0	25.0	4.0	Pas.	21		1904	Burrhead, Ky.	Louisville, Ky.
202074		St. y.	Rowena	60	14	60.0	10.3	0.8	Vol.	3	150	1905	Detroit, Mich.	New York, N. Y.
111311		St. s.	ROWIRA	24	24	55.0	14.4	3.0	Fsh.	3		1900	Ferryburg, Mich.	Cleveland, Ohio.
208110		St. s.	Rowland H. Wilcox	247	110	132.0	22.3	10.7	Frl.	24	450	1911	Racine, Conn.	New London, Conn.
200430	KBIM	St. y.	Rozam	99	64	97.0	17.0	4.0	Vol.	0	400	1903	Racine, Conn.	New London, Conn.
110938		St. s.	Royal	69	29	75.0	20.0	8.2	Tow.	5		1891	Bonola, Cal.	San Francisco, Cal.
111305		St. s.	Royal	22	14	42.0	14.2	6.5	Tow.	2		1900	Long Island City, N. Y.	New York, N. Y.
200613		St. p.	Royal	47	47	105.0	19.0	3.0	Pas.	8	24	1904	Goconda, Ill.	Louisville, Ky.
208113		St. s.	Royal	27	21	52.8	15.4	0.0	Fsh.	2	80	1910	Erie, Pa.	Erie, Pa.
110818		St. s.	Ruby	17	12	51.4	14.2	4.0	Tow.	0		1880	Manatee, Mich.	Grand Haven, Mich.
200160	LONW	St. p.	Ruby	40	49	77.0	16.0	3.3	Tow.	11		1883	St. Louis, Mo.	New Orleans, La.
210530		St. s.	Runy	2,453	1,603	217.0	33.7	26.5	Frl.	20	1,350	1912	Ecorse, Mich.	Philadelphia, Pa.
111407		St. s.	Rudolph	200	136	117.0	27.8	6.1	Frl.	4	250	1898	Astoria, N. Y.	New York, N. Y.
110750		St. s.	Rudolph Brothers	123	83	98.5	26.9	8.3	Tow.	6	103	1902	Athens, N. Y.	Do.
205688		St. s.	Ruel How	211	133	102.5	21.2	7.2	Pas.	7	140	1887	Stratford, Conn.	New Haven, Conn.
211771	LDIU	St. s.	RUFUS P. HANNEY	4,797	3,505	425.0	52.0	28.0	Frl.	21	1,600	1908	Superior, Wis.	Cleveland, Ohio.
111202		St. p.	Rush	459	254	163.0	23.0	14.2	Fsh.	20	400	1885	Port Hazlet, Wash.	Seattle, Wash.
203307		St. s.	Russell Stevenson	28	20	53.0	12.0	5.0	Tow.	3		1893	Pittsburgh, Pa.	Evansville, Ind.
110744		St. s.	Rustler	30	15	63.0	13.4	4.0	Pas.	2		1906	Cedarville, Mich.	Marquette, Mich.
111024		St. s.	Rustler	80	32	65.0	14.7	6.7	Pas.	0		1893	Hogquam, Wash.	Seattle, Wash.
111092		St. s.	Rustler	18	13	44.8	11.4	5.4	Fsh.	3		1898	La Conner, Wash.	Do.
110801		St. p.	Ruth	80	53	81.0	26.0	4.0	Pas.	5		1888	Conway, S. C.	Georgetown, S. C.
111103		St. p.	Ruth	416	372	156.4	34.0	4.6	Pas.	20		1895	Portland, Ore.	Portland, Ore.
111465		St. s.	Ruth	35	24	64.2	15.4	5.4	Pas.	1		1903	Buffalo, N. Y.	Erie, Pa.
111470		St. s.	Ruth	53	36	60.0	16.7	5.6	Tow.	3		1897	Seattle, Wash.	Seattle, Wash.
200497		St. p.	Ruth	36	23	78.3	15.0	4.0	Tow.	5		1894	Gasconade, Mo.	Dubuquo, Iowa.
200747		St. s.	Ruth	69	69	77.0	35.2	4.0	Fer.	5	70	1909	Dubuquo, Iowa	New Orleans, La.
207480		St. p.	Ruth	14	0	45.0	13.0	4.0	Fsh.	4		1909	Marine City, Mich.	Erie, Pa.
207773	LDYB	St. s.	Ruth	173	173	153.0	30.0	4.0	Pas.	21	275	1910	Point Pleasant, W. Va.	Evansville, Ind.
210588		St. p.	Ruth	3,102	2,421	312.0	45.1	4.3	Frl.	29	1,200	1910	Newport News, Va.	New York, N. Y.
111048		St. s.	Ruth E.	31	23	62.4	18.2	4.8	Tow.	0		1912	St. Louis, Mo.	St. Louis, Mo.
213115		St. s.	Ruth B.	13	11	37.0	11.3	3.8	Fsh.	2	10	1915	Stetson, Mich.	Jacksonville, Fla.
200760		St. s.	Ruth R. Lins	149	91	63.0	21.8	7.6	Frl.	8		1893	Newburyton, Del.	Providence, R. I.
203262		St. p.	Ruth No. 2	141	141	130.7	20.7	3.0	Pas.	19		1901	Clarlington, Ohio	Georgetown, S. C.
86109		St. s.	RUTLAND	2,321	1,668	212.0	33.0	26.5	Frl.	20	1,200	1906	Cleveland, Ohio	Ogdensburg, N. Y.
111115		St. s.	Ryan	120	83	93.7	17.5	0.0	Can.	3		1890	Buffalo, N. Y.	Buffalo, N. Y.
86131		St. s.	Ryan	32	14	64.0	10.0	6.3	Tow.	4	150	1902	Alameda, Cal.	San Francisco, Cal.
86131		St. p.	Ryo Cliff	427	269	137.5	32.0	12.4	Fer.	9	400	1898	Bath, Mo.	New York, N. Y.

1 Formerly British st. s. Roma.

2 Formerly st. p. Henry V. Lesley.

3 Formerly st. s. (a) U. S. N. D. Chickasaw.

4 Formerly st. s. (b) Hercules.

(a) st. s. Yumuri.

6 Formerly (b) U. S. S. Badger.

(c) U. S. Q. M. D. Lawton.

5 Formerly st. s. Gipsy Ohl.

6 Formerly st. s. Fannie C. Harl.

7 Formerly U. S. Eng. *st. p. Ruby.

(a) st. s. Ed Ward.

8 Formerly (b) U. S. Q. M. D. st. s. Baker.

(c) st. s. Rosebud.

9 Formerly U. S. R. C. Rush.

10 Formerly st. s. Lady of the Lake.

11 Formerly U. S. Eng. st. p. Thiel.

12 Formerly st. c. bt. Geo. W. Dimmers.

13 Formerly st. p. General Knox.

MERCHANT STEAM VESSELS OF THE UNITED STATES—Continued.

Official No.	Signal letters.	Reg.	Name of vessel.	Gross tonnage.	Net tonnage.	Length.	Breadth.	Depth.	Service.	Crew.	Indicated horsepower.	When built.	Where built.	Home port (where permanent document issues).
			S.			<i>Feet.</i>	<i>Feet.</i>	<i>Feet.</i>						
116810		St. a.	S. L'Hommedieu	100	68	74.0	20.0	0.3	Tow.	0	200	1898	Noank, Conn.	New York, N. Y.
115837		St. a.	S. B. Barker	140	99	96.2	17.0	8.7	Fsh.	7	125	1882	Grand Haven, Mich.	Duluth, Minn.
116983		St. a.	S. B. Gracon	148	87	93.0	27.3	7.0	Frt.	5	250	1900	Toltonville, N. Y.	New York, N. Y.
116640		St. p.	S. B. Matthews	200	161	101.0	30.0	6.5	Frt.	4	75	1895	San Francisco, Cal.	San Francisco, Cal.
116710		St. s.	S. O. Hart	63	43	73.7	18.0	3.4	Pa.	3	169	1896	Baltimore, Md.	New Bedford, Mass.
116359		St. s.	S. O. Schenck	120	83	90.0	21.0	10.0	Tow.	4	600	1890	Buffalo, N. Y.	Buffalo, N. Y.
116699		St. s.	S. D. Comber	80	58	73.7	25.4	6.7	Tow.	0	1000	1900	East Rockaway, N. Y.	New York, N. Y.
145650		St. s.	S. E. Taugno	18	12	56.0	16.0	4.4	Pa.	3	1803	1893	Point Washington, Fla.	Apalachicola, Fla.
204619		St. p.	S. G. Simpson	267	168	115.4	26.3	6.1	Pas.	12	350	1907	Tacoma, Wash.	Tacoma, Wash.
96445		St. s.	S. H. Robbins	4,909	3,017	414.0	50.0	24.0	Frt.	22	1,300	1899	Lorain, Ohio	Cleveland, Ohio.
117212		St. p.	S. J. Phillips	77	49	70.3	18.0	4.3	Pa.	3	1002	1902	Newbern, N. O.	Newbern, N. O.
116613		St. s.	S. L. Clark	125	88	91.0	17.7	9.0	Cnl.	4	00	1891	Phoenix, N. Y.	New York, N. Y.
116925		St. s.	S. L. Crosby	103	51	60.8	22.5	9.0	Tow.	8	350	1883	Philadelphia, Pa.	Albany, N. Y.
211701		St. p.	S. L. Elam	272	272	181.9	20.8	0.0	Pas.	45	600	1913	Sidell, Ia.	New Orleans, La.
116717		St. a.	S. M. Fischer	628	427	130.5	31.0	21.0	Tow.	15	1,150	1896	Toledo, Ohio	Port Huron, Mich.
211444		St. s.	S. M. Gaucher	58	39	65.0	19.1	8.0	Tow.	3	100	1913	Camden, N. J.	Philadelphia, Pa.
115723		St. s.	S. M. Stephenson	510	426	160.2	33.0	12.0	Frt.	14	400	1893	Mantowoo, Wis.	Port Huron, Mich.
117210		St. s.	S. N. PARENT	1,610	987	241.0	41.0	18.8	Frt.	10	650	1903	Wyandotte, Mich.	Duluth, Minn.
10644		St. s.	S. O. Co. No. 1	128	84	91.0	22.2	0.7	Tow.	7	150	1889	Newburgh, N. Y.	New York, N. Y.
130705	KNSF	St. a.	S. O. Co. No. 2	157	84	98.1	22.0	10.1	Tow.	11	600	1894	Philadelphia, Pa.	Do.
127045		St. a.	S. O. Co. No. 5	112	60	80.5	21.7	9.5	Tow.	0	300	1891	Newburgh, N. Y.	Do.
11121		St. a.	S. O. Co. No. 6	89	60	72.0	18.0	9.0	Tow.	0	250	1890	Philadelphia, Pa.	Do.
157516		St. a.	S. O. Co. No. 7	117	70	81.0	19.0	8.8	Tow.	11	350	1898	do	Do.
116635		St. a.	S. O. Co. No. 8	71	35	70.0	10.0	8.5	Tow.	5	1000	1892	Tottenville, N. Y.	Do.
127275		St. s.	S. O. Co. No. 9	62	42	63.7	18.2	7.4	Tow.	4	1000	1898	Newburgh, N. Y.	Do.
204898		St. s.	S. O. Co. No. 10	91	62	73.5	21.0	0.7	Tow.	5	250	1907	Tottenville, N. Y.	Do.
201503	RTND	St. a.	S. O. Co. No. 11	129	87	81.7	20.5	9.9	Tow.	7	500	1901	Philadelphia, Pa.	Do.
117221	KSDH	St. a.	S. O. Co. No. 12	158	107	90.0	20.5	11.0	Tow.	0	1,000	1903	Camden, N. J.	Haltimore, Md.
117210	KSFL	St. s.	S. O. Co. No. 11	104	111	91.0	22.0	9.4	Tow.	7	500	1902	Philadelphia, Pa.	New York, N. Y.
117220	KSM	St. s.	S. O. Co. No. 15	101	114	91.0	22.0	9.4	Tow.	7	400	1903	do	Do.
201602		St. s.	S. O. Co. No. 16	175	130	94.0	23.0	11.2	Tow.	10	650	1907	Baltimore, Md.	Do.
204718	KWLB	St. s.	S. O. Co. No. 17	175	119	96.0	23.0	11.2	Tow.	3	650	1907	do	Do.
204704	KWLA	St. s.	S. O. Co. No. 18	175	119	96.0	23.0	11.2	Tow.	7	650	1907	do	Do.
204890	KWMD	St. s.	S. O. Co. No. 19	175	119	96.0	23.0	11.2	Tow.	7	650	1903	do	Do.
211790		St. s.	S. O. Co. of N. Y. No. 20	173	117	97.1	23.0	10.8	Frt.	8	500	1913	Port Richmond, N. Y.	Do.
116478		St. a.	S. O. Dixon	20	14	52.7	15.4	7.0	Tow.	3	1892	1892	Mantowoo, Wis.	Port Huron, Mich.
117030		St. p.	S. P. Gillatt	90	90	121.0	20.0	3.4	Tow.	10	1001	1901	Jeffersonville, Ind.	Evansville, Ind.
200810		St. s.	S. Q. Brown	170	122	89.9	22.8	11.8	Frt.	7	475	1911	Port Richmond, N. Y.	New York, N. Y.
116325		St. a.	S. R. Kirby	2,338	1,823	291.0	42.0	21.0	Frt.	10	1,250	1890	Wyandotte, Mich.	Detroit, Mich.
115901		St. s.	S. B. Brewster	50	25	77.8	18.5	7.0	Tow.	0	1000	1898	Port Jefferson, N. Y.	Jacksonville, Fla.
23150		St. s.	S. B. Com	31	15	60.3	16.0	0.8	Tow.	1	1898	1898	Buffalo, N. Y.	Milwaukee, Wis.
116538		St. s.	S. B. Curry	3,031	2,001	432.0	60.0	25.0	Frt.	22	1,500	1893	West Ny City, Mich.	Cleveland, Ohio.
70410		St. s.	S. S. Prentiss	91	43	70.0	10.0	7.0	Tow.	4	1878	1878	Pittsburgh, Pa.	Pittsburgh, Pa.
262191	KVCF	St. a.	S. V. Luckenbach	3,030	2,270	401.0	39.0	21.3	Pas.	23	2,500	1890	Helfast, Ireland	New York, N. Y.
117009		St. p.	S. W. Hollister	49	31	73.0	20.8	4.0	Tow.	8	1898	1898	Oshkosh, Wis.	Milwaukee, Wis.
116554		St. a.	S. W. Smith	320	278	110.5	10.8	8.5	For.	5	147	1877	Baltimore, Md.	Baltimore, Md.
116912		St. p.	S. Thos. Brown	68	33	80.0	18.5	7.5	Tow.	3	1893	1893	Wilmington, Del.	Fall River, Mass.
11027	KGNS	St. a.	SABINE	3,328	2,478	314.0	40.2	20.3	Pas.	61	2,000	1889	Chester, Pa.	New York, N. Y.
100117		St. y.	Sabrina	65	32	70.7	17.0	7.8	Yol.	0	1896	1896	East Boston, Mass.	Boston, Mass.
117211		St. p.	Sabrina	30	10	82.9	12.7	3.0	Tow.	2	1878	1878	Carondelet, Mo.	Louisville, Ky.
202130		St. a.	Sacajawea	60	51	61.0	16.0	5.0	Tow.	2	1905	1905	Fellida, Wash.	Portland, Oreg.
208191		St. p.	SACCHARINE	98	98	124.5	28.0	3.4	Tow.	15	300	1911	New Orleans, La.	New Orleans, La.
116267		St. a.	Sachem	739	512	167.0	33.5	12.8	Frt.	12	473	1889	Grand Haven, Mich.	Detroit, Mich.
116991		St. s.	SACHEM	105	132	110.4	21.0	10.0	Tow.	0	600	1900	Baltimore, Md.	Hartford, Conn.
117173		St. a.	SACHEM	41	23	61.0	14.0	7.7	Tow.	2	1903	1903	Buffalo, N. Y.	Port Townsend, Wash.
127040		St. y.	SACHEM	217	123	113.3	21.6	12.5	Yol.	18	1,200	1902	Wilmington, Del.	New York, N. Y.
21109		St. a.	SACHEM	100	70	71.8	20.1	10.5	Frt.	4	1907	1907	Buffalo, N. Y.	Buffalo, N. Y.
116382		St. s.	Sacramento	2,380	1,903	308.2	42.6	21.2	Frt.	15	2,000	1895	West Ny City, Mich.	Duluth, Minn.
212820		St. p.	Sacramento	700	657	178.0	40.4	7.5	Frt.	29	300	1914	San Francisco, Cal.	San Francisco, Cal.
212888	LDTN	St. s.	SACHAMENTO	5,692	3,647	482.0	62.2	28.3	Frt.	49	3,700	1900	Newcastle, England	Do.
23851		St. s.	Sadler	10	5	40.5	10.5	1.5	Tow.	2	1871	1871	Madhook, N. Y.	Boston, Mass.
117213		St. a.	Sadler	25	17	65.0	16.3	5.0	Tow.	7	1902	1902	Beranton, Miss.	Bt. Augustine, Fla.

1 Formerly st. s. Try Mo.

2 Formerly st. s. Henry W. Oliver.

3 Formerly st. s. Astral.

4 Formerly st. s. National.

5 Formerly st. s. Comet.

6 Formerly st. s. Radcliff.

7 Formerly st. s. De Witt C. Ivins.

8 Formerly st. s. Ten Hese.

9 Formerly st. s. Charles F. Engels.

10 Formerly st. s. J. D. O'Brien.

11 Formerly st. s. British Queen.

12 Formerly st. s. Obdam.

13 Formerly st. s. O. B. Q. M. D. McPherson.

14 Formerly st. s. Brooklyn.

15 Formerly st. s. Leona.

16 Formerly st. y. Aurora.

17 Formerly U. S. Eng. st. p. Sabrina.

18 Formerly st. y. Coll.

19 Formerly st. J. John Kelderhaus.

20 Formerly German st. s. Alexandra.

21 Steel.

22 Composite.

MERCHANT STEAM VESSELS OF THE UNITED STATES—Continued.

Official No.	Signal letters.	Rtg.	Name of vessel.	Gross tonnage.	Net tonnage.	Length.	Breadth.	Depth.	Service.	Crew.	Indicated horsepower.	When built.	Where built.	Home port (where permanent document issues).
200705		St. s.	Sadla Ross	40	27	60.5	18.0	7.7	Tow.	4	180	1901	Boston, Mass.	Boston, Mass.
115885		St. s.	Sadla E. Ellis	40	21	60.0	14.0	0.0	Tow.	1	1870	Tottenville, N. Y.	New York, N. Y.
117204		St. s.	Safoty	134	91	85.0	27.2	8.3	Frt.	7	130	1903	Jersey City, N. J.	Perth Amboy, N. J.
116399		St. s.	Sagadahoc	14	37	65.0	20.1	5.0	Frt.	3	1891	Woolwich, Mo.	Bath, Mo.
116211	KFDP	St. y.	Sagamoro	522	173	164.4	20.2	13.2	Yot.	13	600	1888	Bath, Mo.	New York, N. Y.
116821		St. s.	Sagamoro	101	68	82.4	20.2	8.0	Mso.	5	100	1893	Newport, R. I.
117031		St. s.	Sagamoro	173	62	110.0	25.0	12.0	Frt.	9	250	1900	Fall River, Mass.	Providence, R. I.
127531		St. s.	SAGAMORE	458	311	155.5	32.0	7.4	Pa.	10	1,000	1901	Philadelphia, Pa.	New York, N. Y.
150166		St. s.	Sagamoro	142	96	115.4	25.0	0.8	Frt.	6	140	1870	Greenpoint, N. Y.	Perth Amboy, N. J.
116007		St. p.	Sag Harbor	630	430	182.0	32.5	12.2	For.	7	1884	Newburgh, N. Y.	Savannah, Ga.
127475		St. s.	Saginaw	15	11	39.0	12.7	5.8	Tow.	3	1900	Buffalo, N. Y.	Buffalo, N. Y.
204673	LBFK	St. s.	Saginaw	890	498	191.4	39.1	14.2	Frt.	26	750	1907	Houlihan, Wash.	San Francisco, Cal.
116598		St. p.	Sailor	140	132.4	132.2	4.5	Tow.	14	1900	Barkorburg, W. Va.	Pittsburgh, Pa.
116393		St. s.	Sailor Boy	163	111	91.0	24.0	0.5	Pa.	12	120	1891	West Hay City, Mich.	Hillsdale, Wis.
103531		St. s.	St. Andrews	240	141	113.0	27.2	8.0	Frt.	11	300	1901	South Portland, Mo.	Boston, Mass.
117146		St. p.	St. Helena	314	263	135.0	30.5	0.8	Pa.	1	450	1902	San Francisco, Cal.	San Francisco, Cal.
201145	KWGT	St. s.	St. HELENS	1,497	784	224.3	41.2	20.0	Frt.	26	1,200	1907	Wilmington, Del.	Do.
116840		St. p.	St. James	344	344	185.0	35.0	0.5	Pa.	33	800	1893	Cincinnati, Ohio.	Pittsburgh, Pa.
202172		St. s.	St. John	10	12	40.5	12.0	5.5	Pa.	7	1905	Madisonville, La.	New Orleans, La.
115033	JTDQ	St. p.	St. Johns	1,098	607	250.0	38.0	12.5	Pa.	28	1,400	1878	Wilmington, Del.	Washington, D. C.
201083	KTFH	St. s.	St. Johns	81	33	80.0	20.0	8.5	Tow.	0	1901	Jacksonville, Fla.	Jacksonville, Fla.
200830		St. p.	St. Johns	370	338	125.4	37.0	8.2	Fer.	9	225	1912	Portland, Oreg.	Portland, Oreg.
23351		St. s.	St. Joseph	304	171	110.0	29.3	11.2	Frt.	12	230	1867	Buffalo, N. Y.	Oswego, N. Y.
116803		St. p.	St. Joseph	69	60	90.0	22.5	4.5	Mso.	0	1893	St. Michael, Alaska	St. Michael, Alaska.
116002		St. p.	St. Lawrence	312	188	151.5	31.3	7.5	Pa.	20	480	1891	Clyden, N. Y.	Cape Vincent, N. Y.
116009	HSPT	St. s.	St. Louis	11,020	5,893	535.5	63.0	20.8	Pa.	377	20,000	1893	Philadelphia, Pa.	New York, N. Y.
116755		St. s.	St. Louis	1,273	875	291.0	37.0	12.0	Pa.	14	820	1912	Jacksonville, Ind.	St. Louis, Mo.
210757		St. p.	St. Louis	374	314	210.0	35.4	0.0	Pa.	35	650	1910	Seattle, Wash.	St. Michael, Alaska.
116810		St. p.	St. Michael	718	409	170.1	37.0	5.0	Pa.	20	700	1898	Brooklyn, N. Y.	New York, N. Y.
93370		St. s.	St. Patrick	45	30	60.0	17.1	7.7	Tow.	5	1872	Brooklyn, N. Y.	Do.
116693	HPTB	St. s.	St. PAUL	11,020	5,874	535.5	63.0	20.8	Pa.	377	20,000	1895	Philadelphia, Pa.	Do.
116762		St. s.	St. PAUL	2,020	1,231	238.0	42.2	22.3	Frt.	15	700	1897	South Chicago, Ill.	Buffalo, N. Y.
200091		St. p.	St. Paul	832	832	270.0	65.0	0.4	Pa.	62	825	1903	Dubuque, Iowa.	Chicago, Ill.
203015		St. p.	St. Paul	208	131	116.4	22.4	4.0	Pa.	0	1900	Trinidad, Wash.	Pt. Townsend, Wash.
200631		St. s.	St. Tammany	75	31	69.0	10.7	5.5	Pa.	10	100	1903	Sildef, La.	New Orleans, La.
117225		St. p.	Sto. Genoviovo	611	611	215.0	45.0	7.0	For.	10	720	1903	Jeffersonville, Ind.	St. Louis, Mo.
207582		St. s.	STE. CLAIRE	870	607	181.0	50.0	14.0	For.	25	2,000	1910	Toledo, Ohio.	Detroit, Mich.
210914		St. s.	SAINTE MARIE	2,383	1,620	250.0	62.2	21.7	Fer.	20	2,500	1913	Grand Haven, Mich.
214806		St. s.	SALEM	774	620	142.0	39.1	14.0	For.	0	700	1911	Wilmington, Del.	Philadelphia, Pa.
110339	KPVO	St. s.	SALISBURY	284	163	123.0	25.0	12.0	Pa.	9	1,200	1900	Canaan, N. Y.	Cape Charles, Va.
116315		St. s.	Salle	25	12
208954		St. p.	Salle Marjol	120	120	142.8	28.0	4.0	Tow.	15	400	1911	Marion, Ohio.	Pittsburgh, Pa.
116257		St. s.	Sallno	57	35	78.0	17.8	0.5	Tow.	5	90	1880	San Francisco, Cal.	Cincinnati, Ohio.
203826	KVTH	St. s.	Salutation	184	125	107.5	32.5	11.0	Tow.	0	500	1907	Canaan, N. J.	Pt. Townsend, Wash.
209970		St. p.	Sann Harman	87	87	122.0	22.8	4.3	Tow.	10	1912	Dravestburg, Pa.	New York, N. Y.
200170		St. p.	Sann Brown	401	310	177.0	30.0	7.2	Tow.	30	1903	Elizabeth, Pa.	Pittsburgh, Pa.
205660		St. s.	SAM McCUTCHEON	10	7	39.0	0.0	4.4	Frt.	1	1900	Buffalo, N. Y.	Do.
116081		St. p.	SAM Pyles	31	15	70.1	17.7	3.7	Tow.	4	1885	Panama, Fla.	Buffalo, N. Y.
107304		St. s.	SAMOSK	204	154	103.3	23.0	7.0	Pa.	0	1897	Philadelphia, Pa.	Portland, Mo.
115701	JVSH	St. s.	Samson	169	70	108.0	22.1	10.0	Tow.	12	560	1881	Canaan, N. J.	New Orleans, La.
116810		St. s.	Samson	278	189	110.4	25.4	15.0	Tow.	12	1898	Portland, Oreg.	Portland, Oreg.
117241	KSJW	St. s.	Samson	328	223	110.0	32.5	7.5	Frt.	12	1903	West Seattle, Wash.	Seattle, Wash.
208202		St. p.	Samson	272	171	85.0	25.0	4.7	Pa.	20	505	1910	Fairbanks, Alaska	Engle, Alaska.
116456		St. s.	Samuel Butterfield	0	12	Fsh.	2	1891	Essex, Mass.	Portsmouth, N. H.
116456		St. p.	Samuel Clark	435	435	175.0	33.0	0.0	Tow.	35	1870	Baltimore, Md.	Norfolk, Va.
116477		St. s.	Samuel Feeler, Jr.	41	20	60.0	16.2	6.0	Tow.	0	1887	Hortford County, N. C.	Norfolk, Va.
116484		St. s.	SAMUEL MATHER	1,713	1,318	308.0	38.0	21.0	Frt.	22	200	1892	West Superior, Wis.	Duluth, Minn.
203107		St. s.	SAMUEL MATHER	6,761	5,408	630.0	60.2	32.2	Frt.	20	1,800	1900	Wyandotte, Mich.	Cleveland, Ohio.
116495		St. s.	SAMUEL MITCHELL	2,277	1,870	292.8	40.4	20.1	Frt.	20	1,175	1892	Cleveland, Ohio.	Do.
116065		St. p.	Saml. D. Wiggins	304	304	177.0	47.4	0.0	For.	0	500	1885	Jeffersonville, Ind.	St. Louis, Mo.
207767		St. s.	Samuel O. King	43	43	70.0	17.5	7.5	Pol.	8	85	1881	Canaan, N. J.	Philadelphia, Pa.
116000		St. s.	SAMUEL H. ASHURDOP	263	182	131.0	24.0	10.0	Pol.	13	700	1900	Philadelphia, Pa.	Do.
116458		St. s.	Samuel H. Hartman	245	131	130.0	23.5	0.0	Frt.	4	70	1891	Wilmington, Del.	Do.
116201		St. p.	Samuel H. Pagart	310	250	119.7	40.0	8.8	Fer.	5	159	1878	Baltimore, Md.	Haltmore, Md.
116491		St. s.	SAMUEL J. DANK	68	29	61.7	18.0	7.0	Tow.	4	300	1914	Buffalo, N. Y.	Buffalo, N. Y.
116491		St. s.	SAMUEL S. BROWN	149	101	121.0	20.0	10.2	Fsh.	23	1876	Myrtle, Conn.	Cape Charles, Va.
116811		St. s.	SAMUEL F. H. MORSE	4,630	4,300	450.0	50.0	21.0	Frt.	25	2,000	1893	West Bay City, Mich.	Duluth, Minn.
201225		St. s.	SAN FRANCISCO	29	29	Frt.	0	1897	New York, N. Y.	New York, N. Y.
201830		St. s.	SAN FRANCISCO	1,070	1,070	180.0	38.0	18.0	Frt.	15	2,000	1905	Alameda, Cal.	San Francisco, Cal.
212740	LDPY	St. s.	SAN FRANCISCO	5,102	3,104	465.0	52.0	28.1	Frt.	41	2,700	1914	Loudonville, Ireland	New York, N. Y.
200129	KSPQ	St. s.	SAN GABRIEL	484	312	188.0	33.0	11.0	Pa.	15	400	1903	Alameda, Cal.	Los Angeles, Cal.
200168	KBRV	St. s.	SAN JACINTO	6,060	3,870	380.0	53.0	21.7	Pa.	90	5,000	1903	Chemer, Cal.	New York, N. Y.

1 Formerly at, s. City of Trenton.
 2 Formerly at, s. Port Chester.
 3 Formerly at, s. Col. John N. Partridge.

4 Formerly st. s. Henry F. Eaton.
 5 Formerly at, s. Massachus.
 6 Formerly at, s. J. A. Abram Mills.
 7 Formerly at, s. S. T. Morgan.

8 Formerly at, s. Annie L. Vanselver.
 9 Formerly British st. s. San Francisco.

MERCHANT STEAM VESSELS OF THE UNITED STATES—Continued.

Official No.	Signal letters.	Rtg.	Name of vessel.	Gross tonnage.	Net tonnage.	Length.	Breadth.	Depth.	Service.	Crew.	Indicated horsepower.	When built.	Where built.	Home port (where permanent document issues).
204900	KWML	St. s.	San Jacinto	014	352	160.3	36.0	12.0	Frt.	18	1908	Hoquiam, Wash.	San Francisco, Cal.
115417		*St. p.	San Joaquin No. 2	242	133	145.0	32.6	4.8	Frt.	29	90	1876	San Francisco, Cal.	Do.
116068		*St. p.	San Joaquin No. 4	365	292	163.0	34.0	5.6	Frt.	17	478	1885	Sacramento, Cal.	Do.
115845	JWDV	St. s.	San Jose	2,135	1,318	283.0	37.0	21.0	Pass.	60	1,250	1882	Chester, Pa.	New York, N. Y.
116850		*St. p.	San Jose	102	105	101.0	28.0	5.6	Frt.	0	125	1838	Donkey, Cal.	San Francisco, Cal.
200200		St. s.	SAN JOSE	1,115	758	175.4	33.0	17.0	Frt.	20	1,200	1903	Do.	Do.
115835	LDSB	St. s.	San Juan	3,295	2,107	330.0	34.0	13.0	Frt.	45	2,750	1904	Belfast, Ireland	New York, N. Y.
116935	JWLL	St. s.	San Juan	2,152	1,308	283.0	37.0	21.0	Pass.	70	1,250	1882	Chester, Pa.	Do.
116935	KPNW	St. s.	SAN JUAN	3,403	2,610	317.0	42.0	27.8	Pass.	60	1,630	1900	Wilmington, Del.	Do.
201483	RTLJ	St. s.	SAN JUAN	284	128	118.0	24.6	13.6	Fsh.	34	1904	Seattle, Wash.	Seattle, Wash.
213201	LFJQ	St. s.	SAN MATEO	3,300	1,612	315.2	44.2	21.3	Frt.	40	2,500	1916	Belfast, Ireland	New York, N. Y.
1158...	JVSE	St. s.	San Marcos	2,839	2,187	317.8	39.5	21.4	Pass.	43	1,700	1881	Chester, Pa.	Do.
117008		St. p.	SAN PABLO	1,581	969	220.1	35.2	17.0	Frt.	23	1,820	1900	San Francisco, Cal.	San Francisco, Cal.
116890	KPFC	St. s.	San Pedro	450	359	103.1	34.0	11.7	Frt.	10	400	1899	Aberdeen, Wash.	Do.
208563		St. p.	SAN PEDRO	1,720	1,035	218.5	30.0	16.0	Frt.	27	2,000	1911	San Francisco, Cal.	Do.
210902	LCST	St. s.	San Ramon	993	592	199.3	41.0	14.0	Frt.	23	1913	North Bend, Oreg.	Do.
210172		St. s.	SANDUSKY	72	39	68.7	17.0	11.0	Tow.	4	300	1912	Cleveland, Ohio	Cleveland, Ohio.
116264		St. s.	Sandy Hook	1,559	937	260.5	37.1	14.3	Pass.	30	3,200	1899	Wilmington, Del.	New York, N. Y.
107803	KSCR	St. s.	SANDY HOOK	351	213	108.0	24.4	8.0	Frt.	21	1,000	1902	Elizabeth, N. J.	Do.
117079		St. p.	SANDY HOOK	10	10	65.0	2.0	2.0	Pass.	5	1904	Pittsburg, Pa.	Cincinnati, Ohio.
208299	LJFK	St. s.	SANKATY	677	312	137.5	38.2	13.3	Pass.	10	850	1911	Quincy, Mass.	San Francisco, Cal.
208412		St. s.	Sankat	68	29	70.0	18.0	8.1	Tow.	7	160	1911	Oakland, Cal.	Do.
116144	KPIF	St. s.	Santa Ana	1,059	720	182.4	30.2	12.4	Pass.	25	650	1900	Marshfield, Oreg.	Seattle, Wash.
117003	KQJW	St. s.	Santa Barbara	693	527	183.5	37.5	13.5	Pass.	21	550	1900	San Francisco, Cal.	San Francisco, Cal.
211023	LDDC	St. s.	SANTA CATALINA	0,390	4,020	401.0	53.0	20.3	Frt.	39	5,000	1913	Philadelphia, Pa.	New York, N. Y.
77427	KQCC	St. s.	Santa Clara	1,583	1,203	223.0	33.0	24.1	Pass.	24	1900	Everett, Wash.	San Francisco, Cal.
211180	LDCQ	St. s.	SANTA CLARA	0,300	4,020	401.0	53.0	20.3	Frt.	47	5,000	1913	Philadelphia, Pa.	New York, N. Y.
212712	LDVD	St. s.	SANTA CLARA	2,282	1,068	312.0	41.2	23.2	Frt.	29	1,500	1916	South Shields, England	Do.
213359		St. p.	SANTA CLARA	2,282	1,308	273.0	42.3	15.3	Frt.	18	2,500	1916	Oakland, Cal.	San Francisco, Cal.
211722	LDDW	St. s.	SANTA CECILIA	0,309	4,020	401.0	53.0	20.3	Frt.	39	5,000	1913	Philadelphia, Pa.	New York, N. Y.
23563	JHWI	St. s.	Santa Cruz	511	350	133.0	31.2	10.4	Frt.	19	300	1898	San Francisco, Cal.	Seattle, Wash.
210888	LDSM	St. s.	SANTA CRUZ	5,081	3,281	384.0	50.2	23.0	Frt.	37	2,400	1913	Philadelphia, Pa.	New York, N. Y.
110192		St. s.	Santa Fe	81	25	68.3	13.3	0.0	Tow.	3	1888	Coronado, Cal.	San Diego, Cal.
110224	KRJI	St. s.	SANTA MARIA	5,318	3,340	430.0	43.7	33.0	Tow.	39	2,400	1901	Cleveland, Ohio	San Francisco, Cal.
212551	LDSM	St. s.	SANTA MARIA	5,013	3,124	378.8	50.3	29.1	Pass.	90	3,050	1909	Belfast, Ireland	New York, N. Y.
117115	KRLT	St. s.	Santa Monica	497	318	168.0	34.0	12.0	Frt.	18	400	1902	San Francisco, Cal.	San Francisco, Cal.
04255	KRPL	St. s.	SANTA RITA	5,273	3,862	430.0	43.7	33.0	Frt.	38	2,400	1902	Cleveland, Ohio	Philadelphia, Pa.
212569	LDPN	St. s.	SANTA ROSALIA	5,499	3,488	400.0	52.0	27.7	Frt.	39	2,700	1911	Port Glasgow, Scotland	New York, N. Y.
115662	JTKB	St. s.	Santiago	2,353	1,695	269.0	39.1	22.4	Pass.	67	1,370	1879	Chester, Pa.	Do.
212009	LFV	St. s.	SANTIAGO	3,490	2,210	358.4	44.0	21.3	Frt.	41	2,000	1900	Glasgow, Scotland	Do.
117111		St. s.	Santos	210	147	105.0	27.8	11.1	Frt.	6	325	1903	Shoctors Island, N. Y.	Do.
116812	KNRW	St. s.	SANTUCE	1,830	1,122	255.0	41.0	21.2	Frt.	20	850	1898	Wilmington, Del.	Do.
141518		St. s.	Sapho	45	13	70.0	15.1	8.0	Pass.	2	1897	Denton Harbor, Me.	Chicago, Ill.
115280		St. p.	Sapho	333	262	142.0	21.0	8.7	Frt.	7	222	1874	Brooklyn, N. Y.	Charleston, S. C.
116070		St. s.	Sapho	58	33	60.0	10.0	4.5	Frt.	4	1870	Do.	Norfolk, Va.
116228		St. s.	Sapho	223	153	100.0	31.0	10.0	Frt.	8	600	1883	Detroit, Mich.	Detroit, Mich.
116938	KDJF	St. s.	Sapho	275	137	148.0	28.8	5.5	Pass.	17	600	1880	Ilath, Mo.	Portland, Me.
116047		St. s.	Sarah	92	30	81.7	25.4	5.1	Pass.	7	1885	Logtown, Mass.	Quilport, Mass.
116856		St. p.	Sarah	1,130	683	222.8	42.0	0.2	Pass.	32	1,000	1898	Umlaska, Alaska	St. Michael, Alaska.
116911		St. s.	Sarah	90	65	87.0	20.0	0.5	Tow.	10	1900	Haltmore, Md.	Haltmore, Md.
203009		St. p.	Sarah Dixon	363	334	101.0	20.5	7.2	Tow.	8	400	1900	Portland, Oreg.	Portland, Oreg.
200100		St. p.	SARAH EDMONSON	259	259	146.2	33.4	7.0	Pass.	22	600	1909	Amburidge, Pa.	New Orleans, La.
205021		St. s.	Sarah Orbeta	11	8	43.7	0.4	3.2	Tow.	6	15	1893	San Juan, P. R.	San Juan, P. R.
101816		St. s.	Sarah Thorpe	201	120	91.2	22.8	7.1	Frt.	11	80	1887	Hoboken, N. J.	Hridgeport, Conn.
116070		St. s.	Sarah A. Jenks	365	223	128.0	26.0	8.0	Pass.	12	410	1885	Livewood, Pa.	New York, N. Y.
23749		St. s.	Sarah E. Easton	34	17	67.4	15.0	0.4	Tow.	4	1898	Philadelphia, Pa.	Do.
115245		St. s.	Sarah J. Weed	61	31	74.2	18.4	7.0	Tow.	7	1874	Brooklyn, N. Y.	Do.
110105		St. s.	Sarano	50	28	69.0	18.8	7.4	Tow.	8	1890	Albany, N. Y.	Do.
116318		St. s.	SARANT	2,630	1,020	290.0	40.0	13.0	Frt.	23	1,500	1900	Cleveland, Ohio	New York, N. Y.
116335		St. s.	Sarano	60	69	88.2	10.4	7.5	Tow.	4	1890	Tonawanda, N. Y.	Philadelphia, Pa.
116730	KMSD	St. s.	Sarano	42	34	81.3	13.0	4.7	Yot.	3	1890	Morris Heights, N. Y.	New York, N. Y.
212150	LDSI	St. s.	SARAMACCA	3,283	2,101	339.7	42.0	21.0	Pass.	67	503	1908	Amsterdam, Holland	Do.
201160	KWDB	St. s.	SARATOGA	0,391	3,963	413.0	50.2	17.6	Pass.	144	5,000	1907	Philadelphia, Pa.	Do.
200203		St. s.	Sardinia	35	13	61.0	17.0	0.0	Tow.	0	250	1903	West Bay City, Mich.	Duluth, Minn.
213170	LFJK	St. s.	SARINIA	3,402	2,107	350.0	42.0	20.4	Frt.	63	1,800	1892	Hamburg, Germany	New York, N. Y.
116920		St. s.	Sargent L. Bayliss	92	32	82.5	21.7	7.5	Frt.	0	330	1890	Athens, N. Y.	Do.
26209		St. s.	Satellite	381	190	163.0	20.5	11.0	Pass.	10	1,200	1891	Marine City, Mich.	Do.
110175		St. y.	Satellite	27	14	77.0	12.3	6.3	Yot.	3	1887	Brooklyn, N. Y.	Do.
116319		St. p.	Satellite	60	60	80.0	20.0	3.4	Tow.	12	1890	Rock Island, Ill.	Memphis, Tenn.
117169	KRBJ	St. y.	Satilla	100	62	111.1	10.0	10.2	Yot.	8	450	1902	Boston, Mass.	Chicago, Ill.
203021	KVRO	St. s.	SATILLA	2,007	2,014	300.0	41.0	25.8	Frt.	20	1,200	1900	Quincy, Mass.	New York, N. Y.

1 Formerly British st. s. San Jose.
 2 Formerly (a) st. y. Austico.
 3 Formerly (b) st. s. Privateer.
 4 Formerly st. s. (a) John S. Klumball.
 5 Formerly British st. s. Santa Clara.
 6 Formerly st. s. Minnetonka.
 7 Formerly British st. s. Santa Maria.
 8 Formerly st. s. Minnowaska.
 9 Formerly British st. s. Santa Rosalia.
 10 Formerly (a) British st. s. Tabaristan.
 11 Formerly (b) Cuban st. s. Santingo.
 12 Formerly st. s. B. T. Morgan.
 13 Formerly st. y. Laura B.
 14 Formerly (a) Dutch st. s. Saramecca.
 15 Formerly British st. s. Saramecca.
 16 Formerly German st. s. Sarina.
 17 Formerly st. a. (a) Unique.
 18 Formerly (b) Diamond State.

MERCHANT STEAM VESSELS OF THE UNITED STATES—Continued.

Official No.	Signal letters.	Reg.	Name of vessel.	Gross tonnage.	Net tonnage.	Length.	Breadth.	Depth.	Service.	Crew.	Indicated horsepower.	When built.	Where built.	Home port (where permanent documents issued).
116628		St. s.	Satisfaction.....	47	23	Feet. 84.0	Feet. 10.0	Feet. 8.0	Tow.	8	1894	Shohoygan, Wis.	Millwaukee, Wis.
212022	LFIV	St. s.	SARUMA.....	4,204	2,600	370.3	48.7	28.0	Frt.	48	1,850	1901	Sunderland, England.	New York, N. Y.
117019		*St. p.	Saturn.....	180	176	146.5	30.0	4.0	Frt.	8	550	1901	Hook Island, Ill.	Kansas City, Mo.
203304		St. s.	Saturn.....	20	17	01.0	10.5	7.5	Fsh.	0	85	1011	Erie, Pa.	Erie, Pa.
299333	LOFR	St. s.	Saturn.....	126	05	82.0	23.6	11.1	Tow.	5	420	1011	Boston, Mass.	Boston, Mass.
116403		St. s.	Saugatuck.....	68	77	84.7	17.6	8.2	Tow.	5	1976	Saugatuck, Mich.	Atlyvaikoe, Wis.
110140		St. s.	Saugatuck.....	228	117	110.0	22.2	8.0	Pass.	14	20J	1837	Detroit, Mich.
116635		St. p.	Sailallo.....	1,760	1,372	236.0	38.0	15.0	For.	16	1,200	1894	San Francisco, Cal.	San Francisco, Cal.
116729	KPNM	St. s.	SAVAGE.....	410	279	142.8	27.0	16.0	Tow.	10	760	1899	Baltimore, Md.	Baltimore, Md.
201441		St. s.	Sawtooth.....	13	8	41.0	10.8	4.4	Tow.	3	40	1904	Alameda, Cal.	Nome, Alaska.
116570		St. s.	Sawyer.....	24	21	62.0	15.3	6.2	Fsh.	0	1893	Millridge, Mo.	Gloucester, Mass.
200330		St. s.	SAKON.....	2,348	1,875	266.2	40.4	21.1	Frt.	22	1,200	1890	Cleveland, Ohio.	Duluth, Minn.
203844		*St. p.	Sanak.....	4,710	3,411	410.0	60.0	28.0	Frt.	25	1,250	1904	Do.
116209	KFDN	St. y.	Sayak.....	209	132	08.0	28.4	3.1	Tow.	3	60	1899	San Francisco, Cal.	San Francisco, Cal.
116209		St. y.	Say When.....	87	43	122.4	14.1	0.4	Yct.	0	1888	Hristol, R. I.	Cape Vincent, N. Y.
165202		St. s.	Say Yes.....	10	11	50.8	10.3	1.0	Pass.	3	1891	Brooklyn, N. Y.	New York, N. Y.
116687		St. s.	Scandinavia.....	65	37	70.0	17.0	8.0	Tow.	5	1898	Baltimore, Md.	Portland, Me.
201810		St. s.	SCANDINAVIA.....	1,462	076	187.6	43.4	10.5	For.	7	1,400	1905	Nowport News, Va.	New York, N. Y.
202094		*St. p.	Scarab.....	01	01	101.0	31.0	3.7	Pass.	0	240	1906	Pierre, S. Dak.	Pembina, N. Dak.
86350		St. s.	Sciencetady.....	31	21	60.0	15.0	0.0	Tow.	3	1899	Cohoes, N. Y.	Albany, N. Y.
209238		*St. p.	Schmidt.....	24	24	04.0	15.8	3.8	Pass.	8	120	1011	Heardstown, Ill.	Peoria, Ill.
211720		St. s.	Schnoidt.....	48	32	68.3	10.0	7.0	Frt.	3	40	1913	St. James, Mich.	Grand Haven, Mich.
204230		St. s.	Schmidt.....	111	69	65.0	20.0	7.4	Pass.	0	225	1907	South Portland, Mo.	St. Desert Ferry, Mo.
116500		St. s.	Schoolcraft.....	745	525	182.1	34.2	14.1	Frt.	7	700	1894	Tranton, Mich.	Cleveland, Ohio.
116520		St. s.	SCHUYLER.....	2,205	1,810	274.8	40.4	13.3	Frt.	21	1,150	1892	Cleveland, Ohio.	Erie, Pa.
116812		*St. p.	Schwaka.....	494	291	146.0	30.0	5.0	Pass.	30	400	1898	Port Hinkley, Wash.	St. Michael, Alaska.
114401		St. s.	Scotia.....	176	110	98.6	27.0	9.8	Frt.	5	150	1861	Brooklyn, N. Y.	New York, N. Y.
116224		*St. p.	Scotia.....	31	31	102.5	13.4	3.0	Tow.	0	1859	La Crosse, Wis.	Wheeling, W. Va.
116051		St. y.	Scout.....	30	20	75.7	10.0	7.0	Yct.	6	1900	Hristol, R. I.	New York, N. Y.
200202		*St. p.	Scout.....	77	77	101.1	20.0	3.5	Tow.	0	1903	Marletta, Ohio.	Pittsburgh, Pa.
116235	KJFH	St. s.	SCANTON.....	2,016	1,505	200.0	39.2	21.0	Frt.	10	500	1888	Cleveland, Ohio.	Port Huron, Mich.
116500		St. s.	Scanton.....	300	160	123.0	26.0	14.4	Tow.	0	550	1892	Camden, N. J.	New York, N. Y.
201628		St. s.	SCANTON.....	1,462	675	187.0	43.4	10.5	For.	7	1,400	1904	Nowport News, Va.	Do.
100293		St. s.	Boylla.....	67	34	74.5	10.0	8.1	Tow.	5	1831	Boston, Mass.	Boston, Mass.
22508		St. p.	Sea Bird.....	459	253	187.0	30.4	8.0	Pass.	13	808	1890	Hunters Point, N. Y.	Portsmouth, N. J.
117013		St. s.	SEA BIRD.....	21	13	60.0	11.8	6.0	Pass.	0	1900	Ferryburg, Mich.	Grand Haven, Mich.
118494		St. s.	Seabird.....	53	33	84.0	15.0	7.3	Frt.	5	1892	Wilmington, Del.	Newark, N. J.
116348	JQNK	St. s.	Seaboard.....	669	563	184.7	28.7	12.3	Pass.	17	640	1874	Wilmington, Del.	Hartford, Conn.
157377		St. s.	SEABOARD.....	70	30	80.3	17.0	8.4	Tow.	0	250	1893	Spawrows Point, Md.	Norfolk, Va.
204270		St. s.	SEABREEZE.....	67	69	60.0	22.5	6.0	Pass.	3	1907	Buffalo, N. Y.	Buffalo, N. Y.
203401		St. s.	SEA BRIGHT.....	240	163	102.2	24.0	14.7	Tow.	0	700	1900	Wilmington, Del.	New York, N. Y.
203188		St. s.	Seabury.....	281	180	127.7	30.0	0.1	Frt.	4	1903	Mysto, Conn.	Hartford, Conn.
200002	LODF	St. s.	SEACONNET.....	2,294	1,060	247.0	43.7	28.4	Frt.	27	1,300	1011	Ecorse, Mich.	Philadelphia, Pa.
116553		St. s.	Sea Foam.....	10	0	40.0	11.0	5.4	Tow.	4	60	1893	Iluaco, Wash.	Seattle, Wash.
201601	KTHH	St. s.	Sea Foam.....	330	205	127.0	32.0	10.0	Pass.	20	500	1905	Aberdeen, Wash.	San Francisco, Cal.
107108		Ev. y.	Sea Fox.....	74	37	101.0	16.0	0.8	Yct.	3	1895	Detroit, Mich.	Marquette, Mich.
117209		St. s.	Sea Fox.....	69	35	78.5	10.0	0.6	Frt.	4	250	1902	Alameda, Cal.	San Francisco, Cal.
150818		St. s.	SEA GATE.....	125	85	97.0	20.1	5.8	Frt.	0	250	1894	Newburgh, N. Y.	Branswick, Va.
201207		St. s.	SEA GATE.....	244	103	122.2	27.2	8.5	Pass.	6	450	1907	Albany, N. Y.
202706		St. s.	Sea Gull.....	22	15	45.5	15.0	4.0	Fsh.	5	1897	Hamlin Lake, Mich.	Grand Haven, Mich.
205825		St. s.	Sea Gull.....	7	0	25.0	8.0	2.6	Fsh.	3	12	1896	St. Joseph, Mich.	Do.
22383	LDAR	St. s.	Sea King.....	298	168	130.7	21.8	12.5	Tow.	0	500	1867	Cleveland, Ohio.	Baltimore, Md.
115923		St. s.	Sea King.....	181	90	110.0	20.1	11.5	Tow.	13	350	1883	San Francisco, Cal.	San Francisco, Cal.
116455		St. s.	Sea King.....	123	61	92.0	21.0	10.0	Tow.	0	375	1892	Philadelphia, Pa.	New York, N. Y.
117141	KWGH	St. s.	Sea King.....	124	84	95.0	21.8	10.4	Tow.	7	340	1902	Baltimore, Md.	Pensacola, Fla.
201882		St. s.	Sea Lark.....	60	35	78.5	10.0	0.5	Tow.	4	250	1905	San Francisco, Cal.	San Francisco, Cal.
116734		*St. p.	Sea Lion.....	92	02	121.0	20.0	3.0	Tow.	11	250	1880	Wheeling, W. Va.	Louisville, Ky.
125283		St. s.	Seaman.....	69	29	60.0	18.2	7.7	Tow.	4	1874	Jersey City, N. J.	New York, N. Y.
117025		St. s.	Sea Prince.....	69	27	75.0	18.5	8.5	Tow.	4	250	1901	San Francisco, Cal.	San Francisco, Cal.
116251		St. s.	Sea Queen.....	111	65	100.5	22.0	11.8	Tow.	0	450	1888	Do.
117184	KSHH	St. s.	SEA ROVER.....	109	110	121.0	24.5	15.0	Pass.	12	700	1902	Do.
202885	KVCB	St. y.	Sea Urcelin.....	49	33	65.8	15.4	7.8	Yct.	3	1905	Hristol, R. I.	Philadelphia, Pa.
116910		St. s.	Sea Wing.....	59	27	69.5	16.0	8.8	Fsh.	0	1899	Ashland, Ohio.	Chicago, Ill.
116443		St. s.	Sea Witch.....	74	37	77.0	20.0	10.0	Tow.	6	1893	San Francisco, Cal.	San Francisco, Cal.
116816		St. s.	Sea Witch.....	13	0	60.0	0.0	4.0	Pass.	2	1898	Brooklyn, N. Y.	Patchogue, N. Y.
211421		St. s.	Search.....	60	38	60.5	10.0	0.8	Fsh.	5	80	1013	Manitowoc, Wis.	Manitowoc, Wis.
106249		St. s.	Searchlight.....	05	80	94.8	10.5	0.5	Pass.	0	1884	South Haven, Mich.	Duluth, Minn.

*Formerly British st. s. Satsuma.

*Formerly st. s. Oberon.

*Formerly st. s. J. H. Woodson.

*Formerly st. p. W. D. Walden.

*Formerly st. s. Geo. W. Aldridge.

*Formerly st. s. Havro.

*Formerly st. s. Ida M. Dalby.

*Formerly st. s. Ad Dorothea.

*Formerly st. s. Ad Dorothea.

*Formerly st. y. Azelea.

*Formerly st. s. Peleponot.

*Formerly st. s. Sweepstakes.

*Formerly st. s. C. W. Standart.

*Formerly st. s. Adrienne.

MERCHANT STEAM VESSELS OF THE UNITED STATES—Continued.

Official No.	Signal letters.	Reg.	Name of vessel.	Gross tonnage.	Net tonnage.	Length.	Breadth.	Depth.	Service.	Crew.	Indicated horsepower.	When built.	Where built.	Home port (where permanent document issued).
116817		St. p.	Seattle	718	409	170.1	35.4	6.0	Pas.	30	700	1893	Seattle, Wash.	St. Michael, Alaska.
116834		St. p.	Seattle No. 3	648	326	151.0	34.0	6.2	Pas.	20	450	1898	Duluth Harbor, Alaska	Do.
203351		St. a.	Seattle Spirit	81	55	62.3	15.3	6.1	Pas.	5	1906	Duluth, Wash.	Seattle, Wash.
157314		St. s.	Seawanhaka	27	17	67.8	13.0	6.0	Pas.	5	1891	Peekskill, N. Y.	Boston, Mass.
130550		St. s.	Sehago	28	14	48.4	15.1	6.8	Tow.	1	1883	Portland, Me.	Portland, Me.
115701		St. s.	Sehonon	89	44	61.0	18.0	7.2	Pas.	8	1880	Bath, Me.	Rockland, Me.
115323		St. p.	Secaucus	074	810	214.0	40.6	13.0	For.	7	550	1873	Hoboken, N. J.	New York, N. Y.
204425	KWGN	St. s.	SECURITY	397	270	140.5	20.0	15.9	Tow.	18	900	1907	Port Richmond, N. Y.	Do.
116199		St. p.	Sedgewick	87	51	62.2	17.5	6.4	Tow.	0	1892	Brewer, Me.	Savannah, Ga.
211055		St. p.	SEANINEE	0,351	3,431	481.5	53.1	24.0	Pas.	85	11,000	1913	Wyandotte, Mich.	Detroit, Mich.
115956		St. s.	Seguin	00	48	89.1	10.8	9.5	Tow.	0	1884	Bath, Me.	Bath, Me.
116344	KHIT	St. s.	SEGURANCA	4,033	2,806	321.3	45.3	17.4	Pas.	42	2,600	1890	Chester, Pa.	New York, N. Y.
200584		St. s.	Seguranza	17	11	45.0	10.4	4.3	Tow.	5	60	1903	New Orleans, La.	Do.
116301		St. s.	Sehonon	899	432	102.4	32.7	10.5	Pas.	25	700	1859	Portland, Ore.	San Francisco, Cal.
116555		St. s.	SEWYNN EDDY	2,840	2,104	343.0	42.1	21.0	For.	21	1,150	1893	Wyandotte, Mich.	Buffalo, N. Y.
20973		St. s.	SEWYNN	81	50	62.3	15.3	6.1	Pas.	5	1871	Millville, Pa.	Galveston, Tex.
116725	KTNV	St. y.	Semlor	179	122	60.7	20.0	7.1	Yos.	10	225	1904	Melrose Harbor, N. Y.	New York, N. Y.
116811		St. s.	SENAIOR	4,018	3,178	410.0	45.4	23.0	For.	10	1,450	1896	Wyandotte, Mich.	Detroit, Mich.
211527	KNJF	St. s.	SENATOR	2,409	1,835	280.0	39.1	19.0	Pas.	74	1,800	1893	San Francisco, Cal.	New York, N. Y.
117218	LDCW	St. s.	SENATOR HALEY	233	31	113.5	25.5	13.2	Tow.	17	900	1913	Camden, N. J.	Galveston, Tex.
117128		St. p.	Senator Cordill	280	250	170.0	33.0	5.0	Pas.	20	421	1902	Jeffersonville, Ind.	Vicksburg, Miss.
117218		St. s.	Senator Ilco	03	06	90.1	20.2	10.0	Tow.	5	1902	Rondout, N. Y.	Albany, N. Y.
116228	KFHD	St. s.	Seneca	157	78	138.0	19.0	11.5	Pas.	11	600	1898	Hoston, Mass.	New York, N. Y.
116277		St. s.	SENECA	2,609	1,039	200.0	40.8	13.0	Pas.	23	1,600	1889	Cleveland, Ohio	Buffalo, N. Y.
116520		St. p.	Serokes	26	13	68.4	12.0	3.2	Pat.	2	1892	Moriches, N. Y.	Patchogue, N. Y.
22798		St. s.	Sentinel	110	73	102.0	21.2	7.7	For.	5	78	1862	East Haddam, Conn.	New York, N. Y.
115309		St. s.	Sentinel	74	47	102.5	10.0	7.0	Pas.	7	1883	Brooklyn, N. Y.	Do.
116802		St. s.	Sentinel	133	91	101.7	10.8	4.0	For.	7	1893	Tacoma, Wash.	Tacoma, Wash.
117010		St. s.	Sentinel	40	20	63.5	20.2	5.3	For.	8	1860	Holox, Miss.	Gulfport, Miss.
203430		St. p.	Sentinel	69	61	60.1	19.0	6.5	Pas.	3	150	1908	Beramento, Cal.	San Francisco, Cal.
200510		St. s.	Seon	65	36	61.0	14.5	4.3	Tow.	2	60	1911	Newberg, Ore.	Portland, Ore.
116084		St. s.	Seoth	52	41	69.0	23.1	8.0	For.	8	1885	Brooklyn, N. Y.	New York, N. Y.
20852		St. s.	Seven Brothers	40	28	60.0	15.4	0.4	Fish.	15	1870	Bristol, R. I.	Newport, R. I.
116918		St. s.	Seven Brothers	33	22	49.1	15.3	0.5	Tow.	4	1899	Athens, N. Y.	New York, N. Y.
109201		St. s.	Seyers	113	77	75.5	23.0	7.0	Pas.	0	70	1891	Baltimore, Md.	Baltimore, Md.
200620		St. p.	Sewance	00	00	110.0	25.0	3.2	Tow.	0	1904	Patterson, La.	Brashear, La.
204163	KWID	St. s.	SEWARD	3,300	2,089	270.2	42.1	32.3	For.	20	1,500	1907	Seattle, Wash.	Pt. Townsend, Wash.
116150		St. p.	Shady Side	444	329	108.1	27.5	6.5	Pas.	12	500	1873	Hulls Ferry, N. J.	New York, N. Y.
211757		St. s.	Shady Side	01	41	83.0	20.0	6.5	Pas.	5	75	1913	Croton-on-Hudson, N. Y.	Albany, N. Y.
111206		St. s.	Shanokin	120	72	80.0	25.0	8.0	For.	0	300	1898	Tomkins Cove, N. Y.	New York, N. Y.
10329		St. a.	Shamrock	32	16	60.0	15.2	0.0	Tow.	3	1865	Philadelphia, Pa.	Do.
201008		St. s.	Shamrock	69	67	72.3	18.2	0.2	Pas.	4	1903	Astoria, Ore.	Pt. Townsend, Wash.
203791		St. s.	Shamrock	18	12	37.3	10.7	4.0	Fish.	3	20	1908	St. James, Mich.	Grand Haven, Mich.
115577		St. a.	Shark	13	6	60.1	11.5	6.0	Tow.	3	1883	Glocester, Mass.	Wiscasset, Me.
203011	KWNJ	St. s.	Shasta	878	617	107.3	19.0	14.0	For.	17	1903	Hoquiam, Wash.	San Francisco, Cal.
116917		St. s.	Shaughnessy	45	22	60.0	15.4	8.0	Tow.	4	1883	Buffalo, N. Y.	Buffalo, N. Y.
117073		St. s.	SHAWN HUIE	70	54	65.8	17.2	7.8	Tow.	4	1901	Do.
203170		St. p.	Shaver	308	305	155.0	30.8	0.7	Tow.	11	725	1905	Portland, Ore.	Portland, Ore.
103551		St. s.	Shaw	12	6	40.3	11.0	6.0	Tow.	8	1866	Millville, N. J.	Portland, Me.
116137	KDPJ	St. s.	Shawmut	1,624	1,100	239.0	30.0	18.8	For.	22	5,500	1879	Sunderland, England	Philadelphia, Pa.
116907		St. s.	Shellkoff	173	101	135.0	23.0	0.0	Pas.	0	1900	Alameda, Cal.	Pt. Townsend, Wash.
116623		St. s.	Shonandouh	2,251	1,890	308.0	43.0	21.0	For.	18	1,200	1894	West Bay City, Mich.	Duluth, Minn.
203229		St. s.	SHENANOO	8,047	6,498	680.8	68.2	33.0	For.	24	1,800	1909	Ecorse, Mich.	Pittsburgh, Pa.
116701		St. a.	Shiloh	84	57	83.0	22.0	4.0	For.	5	1895	Tarboro, N. C.	Washington, N. C.
17010		St. p.	SHINNECOCK	670	487	100.0	33.0	13.0	For.	8	325	1860	Brooklyn, N. Y.	New York, N. Y.
116712	KWIP	St. p.	SHINNECOCK	1,305	700	220.0	35.0	14.3	Pas.	59	1,600	1890	Wilmington, Del.	Do.
201509		St. s.	Shina-Yak	830	452	168.7	39.8	12.8	For.	20	1907	Winslow, Wash.	San Francisco, Cal.
113384		St. s.	Shiokoh	117	68	90.0	22.2	0.8	Tow.	7	450	1891	Philadelphia, Pa.	New York, N. Y.
117108		St. s.	Shoofly Island	70	42	72.0	23.1	8.8	For.	0	1902	Do.	Do.
115708		St. p.	Short Cut	81	81	97.0	25.0	4.5	For.	3	1880	Pittsburgh, Pa.	Pittsburgh, Pa.
205083	KWPD	St. s.	Shoshone	010	341	175.0	38.0	12.8	For.	10	1903	Fairhaven, Cal.	San Francisco, Cal.
209110		St. p.	Shoshone	11	7	53.0	0.0	3.0	Pas.	3	72	1903	Coeur d'Alene, Idaho	Pt. Townsend, Wash.
211699		St. p.	Shusasa	49	31	70.8	20.0	3.9	For.	10	100	1913	Fairbanks, Alaska	Engle, Alaska
211008	LDTJ	St. y.	SIBALIA	652	309	200.0	27.0	17.3	Yat.	21	1,200	1913	Wilmington, Del.	Chicago, Ill.
117170	KRWQ	St. s.	SIBERIA	11,284	5,635	651.7	63.2	21.8	Pas.	282	18,000	1902	Newport News, Va.	New York, N. Y.
117205		St. p.	SIBERIA	35	35	65.4	10.0	4.2	Tow.	4	1903	Paquonine, La.	Morgan City, La.
210171	LFJM	St. s.	SIBERIA	3,535	2,240	357.5	42.0	20.4	For.	63	1,800	1891	Hamburg, Germany	New York, N. Y.
116715		St. p.	Sidney	510	378	221.3	33.5	5.5	Pas.	45	390	1880	Wheeling, W. Va.	Chicago, Ill.
116377		St. s.	Sidney O. Neff	435	338	149.0	30.2	10.4	For.	11	350	1890	Manitowoc, Wis.	Grand Haven, Mich.
116775		St. s.	Sidonio	13	7	44.4	12.2	5.0	Fish.	4	1897	Do.
116990	KQHP	St. s.	SIBERRA	5,059	3,745	400.0	50.2	18.1	Pas.	105	8,244	1900	Philadelphia, Pa.	San Francisco, Cal.
203757		St. s.	SIBERRA	4,840	4,287	438.7	62.0	23.0	For.	24	1,250	1900	Toledo, Ohio	Duluth, Minn.

1 Formerly at. y. Dunderburg.

2 Formerly at. s. Fannin G.

3 Formerly at. s. Sedgewick.

4 Formerly at. U. S. Q. M. D. Sedgewick.

5 Formerly at. y. Margaret.

6 Formerly at. y. Bee L. Ruth.

7 Formerly at. p. [a] Alfred Cooper.

8 Formerly at. G. J. Seufferler.

9 Formerly at. s. Ruth.

10 Formerly at. s. General Geo. G. Meade.

11 Formerly at. s. Anna Blaw.

12 Formerly British at. s. Enchantress.

13 Formerly at. p. Monticello.

14 Formerly German at. s. Sibilia.

MERCHANT STEAM VESSELS OF THE UNITED STATES—Continued.

Official No.	Signal letters.	Flag.	Name of vessel.	Gross tonnage.	Net tonnage.	Length.	Breadth.	Depth.	Service.	Crew.	Indicated horsepower.	When built.	Where built.	Home port (where permanent document issues).
						Feet.	Feet.	Feet.						
20633		St. a.	SIGUR DE MONTS.....	469	318	155.5	32.0	7.4	Pas.	14	1,000	1901	Philadelphia, Pa.	Portland, Me.
127030		St. a.	SIGHTSEER.....	161	102	80.4	21.0	7.7	Pas.	7	420	1894	Braintree, Mass.	Boston, Mass.
116523		St. a.	SILCO.....	143	112	98.0	17.5	0.5	Cnl.	4	250	1892	Lookport, N. Y.	Cold Spring, N. Y.
140865		St. a.	SILVER DOLLAR.....	0	7	41.0	0.9	3.7	Tow.	1	1880	Buffalo, N. Y.	Buffalo, N. Y.
116670		St. a.	SILVER SPRAY.....	38	20	64.0	15.8	0.0	Tow.	0	1895	West Bay City, Mich.	Marquette, Mich.
116851		St. a.	SILVER SPRAY.....	33	22	68.4	10.7	0.5	Fsh.	3	1898	Sandusky, Ohio.	Sandusky, Ohio.
116103		St. a.	SILVER STAR.....	75	42	73.5	14.7	4.8	Pas.	6	1880	Drower, Mo.	Belfast, Me.
116791		St. a.	SILVER STAR.....	20	13	65.0	10.0	5.0	Pas.	7	1897	Pittsburgh, Pa.	St. Louis, Mo.
116091		St. a.	SIMON Jangell.....	845	677	195.3	34.0	13.7	Frt.	17	575	1880	St. Clair, Mich.	Duluth, Minn.
116987		St. a.	SIMON J. MURPHY.....	4,800	3,770	435.5	61.5	28.0	Frt.	25	1,150	1900	Wyandotte, Mich.	Do.
117248		St. a.	SINALOA.....	4,539	3,603	410.0	60.0	24.0	Pas.	22	1,500	1903	West Bay City, Mich.	Do.
08759		St. a.	SINOX.....	62	20	71.0	10.5	5.0	Frt.	8	1883	Green Bay, Wis.	Do.
200952	KWHH	St. y.	SINOX.....	65	37	102.4	11.0	5.8	Yot.	0	350	1911	Bristol, R. I.	New York, N. Y.
208278	LBBH	St. a.	SINOX.....	401	230	148.3	24.2	14.8	Pas.	12	1,000	1910	Seattle, Wash.	Seattle, Wash.
202285		St. a.	SINSEY.....	490	337	123.0	25.2	12.7	Tow.	8	103	1905	Ferrysburg, Mich.	Mohile, Ala.
116477		St. a.	SIR ALTHUR.....	28	10	53.0	14.0	0.2	Fsh.	5	1892	Benton Harbor, Mich.	Grand Haven, Mich.
116724		St. a.	SIR HENRY DESEMEL.....	4,321	3,203	413.2	43.0	24.0	Frt.	25	2,000	1890	Cleveland, Ohio.	Duluth, Minn.
203170		St. a.	SIR THOMAS SHAUGHNESSY.....	0,270	4,665	480.0	52.2	30.2	Frt.	24	1,650	1900	Wyandotte, Mich.	Cleveland, Ohio.
116736		St. a.	SIR WM. FAIRDAREN.....	4,210	3,181	424.0	45.8	27.8	Frt.	25	1,800	1890	do.	Duluth, Minn.
116732		St. a.	SIR WILLIAM SIEMENS.....	4,344	3,203	413.2	43.0	24.0	Frt.	25	2,000	1890	Cleveland, Ohio.	Do.
116774		St. p.	SIRIUS.....	093	711	229.0	32.5	11.1	Pas.	21	900	1891	Chester, Pa.	New York, N. Y.
200254		St. a.	SIRIUS.....	4,470	3,143	410.0	50.3	24.0	Frt.	23	1,500	1903	Chicago, Ill.	Cleveland, Ohio.
201825		St. y.	SISILINA.....	67	45	116.8	12.5	7.0	Yot.	12	1905	New York, N. Y.	New York, N. Y.
210872	LGBK	St. a.	SISKIYOU.....	851	523	201.1	41.5	14.2	Frt.	20	800	1912	Hoquiam, Wash.	San Francisco, Cal.
212335	LDDJ	St. a.	SIXACOLA.....	5,017	3,113	378.8	50.3	20.1	Pas.	32	3,500	1911	Bristol, Ireland.	New York, N. Y.
116556		St. p.	SKATE QUEEN.....	327	190	125.5	25.7	4.0	Pas.	12	68	1898	West Seattle, Wash.	Seattle, Wash.
116330		St. a.	SKATER.....	02	63	89.0	23.0	7.0	Pas.	7	1890	Detroit, Mich.	Duluth, Minn.
117109		St. y.	SKINO.....	45	30	73.5	11.7	8.4	Yot.	0	1901	Elizabeth, N. J.	Pittsburgh, Pa.
202897	KVON	St. y.	SKIPKAKI.....	33	22	7.8	10.5	5.0	Yot.	0	1909	Bristol, R. I.	New York, N. Y.
116770		St. a.	SKIP JAWK.....	15	8	47.0	10.0	5.5	Pas.	2	74	1882	New London, Conn.	Hartford, Conn.
200603		St. p.	SKOOKUM.....	302	173	112.0	20.8	5.0	Pas.	5	400	1904	Aberdeen, Wash.	Seattle, Wash.
212340		St. p.	SLACK BARRETT.....	195	105	139.4	31.8	6.4	Tow.	14	450	1914	Ambridge, Pa.	Cincinnati, Ohio.
209164	LCCN	St. a.	SLATINGTON.....	221	150	05.1	25.0	12.2	Tow.	7	760	1911	Port Richmond, N. Y.	New York, N. Y.
105993		St. a.	SMITH.....	191	130	127.0	21.7	10.5	Tow.	7	600	1901	Buffalo, N. Y.	Milwaukee, Wis.
211110		St. a.	SMITH Bros.....	100	123	82.0	23.5	6.1	Frt.	6	60	1913	Bridgeport, Conn.	New Haven, Conn.
57857		St. a.	SMITH, Davis & Co.....	131	110	95.0	17.0	9.2	Cnl.	3	85	1880	Lookport, N. Y.	New York, N. Y.
204190		St. a.	SMITH THOMPSON.....	4,728	4,227	433.7	62.0	23.0	Frt.	22	1,400	1907	Toledo, Ohio.	New York, N. Y.
08343		St. p.	SMITHFIELD.....	725	323	302.7	42.0	10.1	Pas.	15	1,200	1901	Elizabeth, N. J.	New York, N. Y.
210716	LCVW	St. a.	SOMER.....	3,683	2,223	321.7	40.2	27.5	Pas.	20	1,500	1913	Camden, N. J.	Do.
116504		St. p.	SOLANO.....	32	32	01.0	10.0	3.8	Pas.	2	15	1912	Hotelsville, Ark.	St. Louis, Mo.
210118	LDFW	St. p.	SOLANO.....	3,540	3,057	407.0	65.5	17.4	Por.	17	2,000	1870	San Francisco, Cal.	San Francisco, Cal.
210133	LOKW	St. a.	SOLANO.....	043	525	193.2	43.7	14.1	Frt.	23	650	1913	Raymond, Wash.	Do.
06391		St. a.	SOR DUO.....	1,085	607	180.0	31.5	22.0	Pas.	40	1,500	1912	Seattle, Wash.	Seattle, Wash.
116874		St. a.	SOLLITOR.....	10	12	44.0	13.5	0.0	Tow.	4	1893	Baltimore, Md.	Baltimore, Md.
116937		St. a.	SOLLITOR.....	60	38	70.5	17.2	8.2	Mao.	4	175	1890	do.	Newport, R. I.
208533	LHVD	St. a.	SOMERS POINT.....	20	14	70.1	14.4	5.0	Pas.	3	1895	Nyack, N. Y.	Somers Point, N. J.
116749	LFRQ	St. a.	SOMERSET.....	5,070	3,032	385.0	62.4	28.4	Tnk.	20	1,500	1913	Kiel, Germany.	Boston, Mass.
202713		St. a.	SOMERVILLE.....	1,107	814	191.4	44.0	15.8	Fer.	0	1,500	1905	Wilmington, Del.	Do.
116141		St. a.	Sommers N. Smith.....	62	29	60.0	10.0	7.2	Tow.	3	1887	Philadelphia, Pa.	Rookland, Me.
116208		St. p.	SOMONA.....	305	250	135.0	29.0	0.5	Pas.	14	60	1874	San Francisco, Cal.	San Francisco, Cal.
117020	KQIV	St. p.	SOMONA.....	0,370	3,011	400.0	59.2	31.3	Pas.	118	8,720	1909	Philadelphia, Pa.	Do.
117240		St. a.	SOMONA.....	4,539	3,603	410.0	60.0	24.0	Frt.	20	1,500	1903	West Bay City, Mich.	Duluth, Minn.
117158		St. a.	SOMORA.....	3,630	2,731	353.2	48.0	24.0	Frt.	21	1,108	1902	West Superior, Wis.	Do.
203135		St. a.	SOMORA.....	8	5	34.8	0.7	4.1	Tow.	2	1900	Martins Harbor, N. Y.	Buffalo, N. Y.
116050		St. a.	SOPHIA.....	27	10	41.7	11.3	4.7	Tow.	4	1894	Loko Bay, Wash.	Seattle, Wash.
116520		St. a.	SOPHIA.....	100	50	81.4	23.0	7.4	Frt.	0	150	1892	Boston, Mass.	Rookland, Me.
209620		St. p.	SOPHIA M. Gardner.....	01	91	118.0	25.3	3.5	Tow.	5	174	1912	Point Pleasant, W. Va.	Kansas City, Mo.
2308		St. a.	SOPHIE.....	40	23	69.4	17.4	7.0	Tow.	0	1892	Wilmington, Del.	Savannah, Ga.
210701		St. a.	SORELLA.....	10	6	54.3	0.6	3.0	Pas.	2	1905	Superior, Wis.	Marquette, Mich.
210811		St. a.	SOUND.....	60	31	52.5	10.2	0.0	Frt.	3	103	1912	Anacortes, Wash.	Pt. Townsend, Wash.
212441		St. a.	SOUTH AMERICAN.....	2,692	1,427	290.0	47.1	18.3	Pas.	60	2,050	1911	Ferrys, Mich.	Frie, Pa.
116749	KJFL	St. a.	SOUTH AMERICAN.....	270	193	100.0	21.0	12.1	Tow.	10	1,200	1890	Wilmington, Del.	Port Arthur, Tex.
116720		St. a.	SOUTH RIVER.....	204	211	118.0	23.0	8.1	Pas.	12	310	1891	Baltimore, Md.	Perth Amboy, N. J.
31801	KVIE	St. p.	SOUTH HAVEN.....	874	510	300.0	32.5	11.5	Pas.	0	230	1901	Quincy, Mass.	Boston, Mass.
211170		St. a.	SOUTH JACKSONVILLE.....	292	199	130.0	40.0	11.0	Fer.	0	300	1919	Jacksonville, Fla.	Jacksonville, Fla.
205890	KVBM	St. a.	SOUTHLAND.....	2,081	1,215	291.2	51.0	16.1	Pas.	69	3,000	1903	Newport News, Va.	Washington, D. C.

1 Formerly at. s. Quaker City.
(a City of Quincy.

1 Formerly at. s. Tanlwa.
b British, Tanlwa.

1 Formerly at. s. Louise Harbreeht.

1 Formerly at. s. (a Henry Marshall.

1 Formerly at. s. (b Jesse Spaulding.

1 Formerly at. s. Little Haverdign.

1 Formerly at. s. Frank Perry.

1 Formerly at. s. H. J. Ireland.

1 Formerly at. s. Vitesse.

1 Formerly British at. s. Sixacola.

1 Formerly at. s. Sisilina.

1 Formerly at. s. Albert J. Wright.

1 Formerly at. s. Hampton.

1 Formerly at. s. Harvey E. Burch.

1 Formerly German at. s. Teumseh.

(at. s. J. K. Kirkman.

1 Formerly (b U. S. S. Jonquil.

(c at. s. B. H. H. H.

1 Formerly at. s. Hornet.

1 Formerly at. s. St. Michaels.

MERCHANT STEAM VESSELS OF THE UNITED STATES—Continued.

Official No.	Signal letters.	Htg.	Name of vessel.	Gross tonnage.	Net tonnage.	Length.	Breadth.	Depth.	Service.	Crew.	Indicated horsepower.	When built.	Where built.	Home port (where permanent document issues).
117097	KRIM	St. s.	South Bay	438	270	165.5	35.5	11.3	Pas.	10	1901	Tacoma, Wash.	San Francisco, Cal.
116173		St. s.	South Coast	301	225	131.5	32.2	10.5	Frt.	10	190	1887	San Francisco, Cal.	Do.
116028		St. p.	Southampton	673	483	170.8	33.5	10.0	For.	7	500	1874	Wilmington, Del.	New York, N. Y.
201384	KTJL	St. s.	Southern	95	64	52.5	10.4	8.8	Pas.	7	350	1904	Bolomons, Md.	Philadelphia, Pa.
202357		St. s.	Southern	54	27	38.0	17.5	8.2	Tow.	4	140	1903	Baltimore, Md.	Baltimore, Md.
116039		St. s.	Southern Cross	25	12	58.0	14.0	5.5	Fsh.	3	1894	Itaque, Wis.	Milwaukee, Wis.
212803	LSCM	St. s.	SOUTHERNER	4,170	2,707	359.8	50.2	20.4	Frt.	35	1,600	1900	Hartford, England	Savannah, Ga.
02881		St. s.	Southport	34	24	71.2	12.5	5.0	Pas.	6	1898	Peckskill, N. Y.	Charlton, S. C.
208730		St. s.	Southport	215	167	125.0	21.3	8.8	Pas.	0	450	1911	Boston, Mass.	Boston, Mass.
76333		St. s.	Southwark	62	35	75.0	17.0	8.0	Tow.	7	1882	Hortontown, N. J.	Philadelphia, Pa.
208319		St. s.	Southwark	41	27	58.0	10.5	0.7	Frt.	0	150	1911	West New Brighton, N. Y.	Do.
208296	LHSI	St. y.	Sovereign	173	119	159.0	15.0	0.4	Vol.	18	4,000	1911	New York, N. Y.	New York, N. Y.
116305		St. s.	Spalpeen	20	14	46.5	13.6	6.4	Tow.	2	1889	Buffalo, N. Y.	Buffalo, N. Y.
116391		St. s.	Spark	24	10	45.0	16.0	4.5	Oys.	3	1875	Brooklyn, N. Y.	New Haven, Conn.
210272	LCMJ	St. s.	SPARTAN	220	151	105.0	25.1	11.1	Tow.	12	800	1912	Baltimore, Md.	Hartford, Conn.
101555		St. p.	Speed	85	85	120.7	21.8	4.0	Pas.	17	1880	Stillwater, Minn.	St. Louis, Mo.
100552	KLFF	St. y.	SPEEDWELL	310	190	113.3	27.0	15.8	Vol.	23	280	1893	Philadelphia, Pa.	New York, N. Y.
210370	LCNF	St. s.	Speedwell	914	574	193.9	31.0	12.9	Pas.	19	500	1912	North Bend, Ore.	San Francisco, Cal.
145332		St. s.	Spencer Mendo	12	8	46.0	14.0	0.0	Tow.	0	1883	Buffalo, N. Y.	Chester, N. Y.
212830		St. p.	Spokane	75	55	70.3	24.0	4.0	Tow.	3	40	1914	Sauvics Island, Ore.	Portland, Ore.
116101		St. s.	SPOKANE	2,350	1,074	311.8	38.2	20.8	Frt.	17	1886	Cleveland, Ohio.	Port Huron, Mich.
116876		St. p.	Spokane	561	421	160.4	38.6	6.3	Pas.	20	700	1899	Riparia, Wash.	Portland, Ore.
117116	KRLV	St. s.	SPOKANE	2,270	1,381	270.1	40.1	17.3	Pas.	65	2,000	1902	San Francisco, Cal.	New York, N. Y.
117250		St. p.	Spokane	323	203	132.0	6.0	4.2	Tow.	10	240	1903	Newport, Wash.	Pt. Townsend, Wash.
116152		St. s.	Sport	45	22	66.7	24.0	0.0	Tow.	3	1873	Wyandotte, Mich.	Port Huron, Mich.
116767		St. y.	Sport	72	39	84.5	16.6	6.1	Vol.	7	1881	Nowburgh, N. Y.	Cape Vincent, N. Y.
06511		St. p.	Spottsville	39	39	70.7	11.0	3.3	Pas.	6	1900	Evansville, Ind.	Louisville, Ky.
117174		St. p.	SPINAQUE	1,479	1,479	270.0	01.0	7.4	Tow.	60	1902	Dubuque, Iowa	Pittsburgh, Pa.
116114		St. s.	Spray	17	11	56.8	14.3	4.8	Tow.	4	1886	Alexandria, Va.	Washington, D. C.
202688	KVDN	St. s.	SPRAY	283	159	120.0	22.0	12.0	Fsh.	12	600	1905	Quincy, Mass.	Hoston, Mass.
208025		St. p.	Spread Eagle	124	223	101.8	29.7	6.0	Pas.	19	745	1911	Jeffersonville, Ind.	St. Louis, Mo.
117092		St. s.	SPRINGFIELD	287	163	127.0	24.0	0.0	Pas.	10	325	1901	Wilmington, Del.	Philadelphia, Pa.
090178		St. s.	Spring	27	10	52.0	15.3	5.3	Tow.	3	1883	Totterville, N. Y.	New York, N. Y.
211751		St. s.	Spring	41	33	62.0	17.0	0.0	Fsh.	4	50	1913	Erle, Pa.	Cleveland, Ohio.
116231		St. s.	SQUANTUM	248	181	112.7	23.8	7.8	Pas.	8	400	1888	Nowburgh, N. Y.	Providence, R. I.
120993		St. s.	Squaw	42	28	69.4	17.3	0.0	Tow.	3	1895	Buffalo, N. Y.	Buffalo, N. Y.
117140		St. p.	Stacker Leo	710	710	225.5	45.2	6.6	Pas.	23	657	1902	Joffersonville, Ind.	New York, N. Y.
206410		St. s.	STADACONA	0,014	4,654	470.0	64.0	31.0	Frt.	22	1,700	1909	Ecorse, Mich.	Chicago, Ill.
116913		St. s.	Stamford	55	37	64.4	18.7	7.4	Tow.	6	85	1890	Totterville, N. Y.	New York, N. Y.
117039	KQTN	St. s.	STANDARD	374	254	140.5	26.0	15.5	Tow.	17	000	1901	Port Richmond, N. Y.	Do.
203734		St. s.	Standard	299	201	102.0	31.0	0.7	Oys.	10	350	1900	Totterville, N. Y.	Bridgeport, Conn.
213154	LFJH	St. s.	STANDARD	10,073	6,903	523.8	68.0	31.0	Tnk.	44	3,000	1914	Kiel, Germany	New York, N. Y.
213275		St. s.	Standard	273	176	132.0	30.8	5.8	Tow.	8	750	1915	Joffersonville, Ind.	New Orleans, La.
211807		St. s.	Standard No. 1	103	62	108.0	21.5	11.0	Tow.	0	450	1913	Oakland, Cal.	San Francisco, Cal.
205052	KWNM	St. s.	STANLEY DOLLAN	1,838	955	240.0	41.0	20.0	Frt.	24	850	1908	Seattle, Wash.	Portland, Me.
14731		St. s.	Stanley H. Minor	48	32	65.0	10.0	8.8	Tow.	5	1896	Athens, N. Y.	New York, N. Y.
110759		St. p.	STAPLETON	1,692	1,124	225.2	01.0	14.0	For.	10	1,200	1888	Baltimore, Md.	Do.
117139		St. s.	Star	38	25	50.8	16.8	6.7	Tow.	3	1902	Totterville, N. Y.	Do.
200541		St. s.	Star	9	6	38.0	12.5	4.0	Fsh.	2	1902	Erle, Pa.	Buffalo, N. Y.
212700		St. s.	Star	60	28	68.0	10.0	5.0	Tow.	2	1903	Portland, Ore.	Portland, Ore.
208976	LCGH	St. s.	Star	17	17	37.2	11.5	4.0	Fsh.	4	40	1914	Northport, Mich.	Grand Haven, Mich.
209700		St. s.	STAR No. 2	100	133	100.1	21.2	13.0	Fsh.	10	500	1912	Seattle, Wash.	Ketchikan, Alaska.
209701	LCHS	St. s.	STAR No. 3	143	07	90.1	10.5	12.3	Fsh.	13	400	1912	do.	Do.
117028		St. s.	Starlin	20	11	48.4	13.4	5.0	Fsh.	3	1901	Nonak, Conn.	New London, Conn.
116289		St. s.	Starke	40	27	65.3	10.1	7.7	Tow.	4	1889	Bhooygan, Wis.	Milwaukee, Wis.
13185	HJH	St. p.	Starlight	495	338	193.0	30.0	0.0	Pas.	18	484	1890	Jersey City, N. J.	Baltimore, Md.
116220	KFGL	St. s.	Starling	109	74	108.0	20.5	11.5	Frt.	12	250	1883	East Boston, Mass.	Eastport, Me.
118507		St. s.	Starling	17	17	33.5	12.5	4.0	Tow.	2	1893	Seattle, Wash.	Mohile, Wash.
208431		St. s.	Staruk	13	0	60.0	12.5	4.4	Tow.	4	1903	Hon Secor, Ala.	Do.
210512	LCFF	St. s.	Star	371	187	130.2	25.8	14.0	Fsh.	35	625	1912	Seattle, Wash.	Seattle, Wash.
115066		St. s.	Startle	54	27	68.0	17.5	8.4	Tow.	6	1883	Wilmington, Del.	Baltimore, Md.
116209		St. s.	Startle	46	23	59.8	15.0	7.0	Tow.	4	1889	Worcester, Mass.	Portland, Me.
120156	KCHQ	St. p.	State of New York	807	664	203.0	32.4	10.5	Pas.	43	520	1883	Wyandotte, Mich.	Detroit, Mich.
116363		St. s.	State of New York	87	43	83.8	18.0	8.8	Pas.	5	1890	Brooklyn, N. Y.	New York, N. Y.
128803	JTQC	St. p.	State of Ohio	1,221	917	225.2	32.4	13.3	Pas.	05	1,000	1880	Wyandotte, Mich.	Cleveland, Ohio.
116272		St. p.	State of Washington	605	440	170.4	31.3	7.0	Pas.	15	504	1889	Tacoma, Wash.	Portland, Ore.
206500		St. s.	Staten Island	71	50	65.7	10.0	8.0	Tow.	6	250	1909	New Baltimore, N. Y.	New York, N. Y.
101761		St. p.	Steel City	628	628	235.4	40.0	8.0	Pas.	43	1895	Cincinnati, Ohio	Chicago, Ill.

1 Formerly st. s. Marlon Camoron.
 (a) British st. s. Harley.
 2 Formerly (b) British st. s. Southerner.
 3 Formerly st. s. Manila.
 4 Formerly st. s. John Wenz.
 5 Formerly st. p. Youne Swain.
 6 Formerly st. y. (a) Intrepl.
 6 Formerly st. y. (b) Invehible.

7 Formerly st. y. The Genesee.
 8 Formerly st. p. Henderson.
 9 Formerly st. s. Alito and Elio.
 10 Formerly st. s. Frank I. Baptist.
 11 Formerly German st. s. Jupiter.
 12 Formerly st. s. T. A. Briggs.
 13 Formerly st. p. Robert Garrett.
 14 Formerly st. s. Norman.

15 Formerly st. p. John Sylvester.
 16 Formerly st. p. City of Mackinno.
 17 Formerly st. s. Alito and Elio.
 18 Formerly st. p. (a) City of Alpena.
 19 Formerly st. s. James H. Hyon.
 20 Formerly st. p. Virginia.
 21 Steel and bronze.

MERCHANT STEAM VESSELS OF THE UNITED STATES—Continued.

Official No.	Signal letters.	Reg.	Name of vessel.	Gross tonnage.	Net tonnage.	Length.	Breadth.	Depth.	Service.	Crew.	Indicated horsepower.	When built.	Where built.	Home port (where permanent document issues).
						Feet.	Feet.	Feet.						
116836		St. a.	Steelhead	38	26	66.1	14.8	6.0	Tow.	8	1898	1898	Fairhaven, Wash.	Pt. Townsend, Wash.
117134		St. a.	STEEL KING	4,308	3,366	380.0	80.0	28.0	Frt.	23	1,450	1902	Lorain, Ohio	Duluth, Minn.
117082		St. p.	Steel Queen	177	121	125.0	28.0	3.5	For.	7	1901	1901	Jeffersonville, Ind.	Pittsburgh, Pa.
136940		St. s.	Stoors	30	24	84.0	16.0	5.7	Tow.	8	1889	1889	Patchogue, N. Y.	New York, N. Y.
116626		St. p.	Stelway	354	260	125.0	35.5	10.2	For.	6	385	1884	Brooklyn, N. Y.	Do.
116744		St. s.	Stella	80	49	83.7	15.0	8.5	Tow.	4	1890	1890	Camden, N. J.	Port Anansas, Tex.
116878		St. s.	Stella	9	6	61.3	10.0	6.5	Pass.	2	1890	1890	Ashland, Wis.	Marquette, Mich.
117209		St. s.	Stephen Chaso	45	31	69.0	16.0	6.6	Fsh.	3	107	1902	Ashtabula, Ohio.	Cleveland, Ohio.
202087		St. s.	STEPHEN M. CLEMENT	5,821	4,487	480.0	62.0	30.0	Frt.	21	523	1905	Lorain, Ohio	Do.
208447		St. s.	Stephen W. McKeavor, Jr.	223	161	124.0	22.2	10.0	Frt.	25	278	1911	Noank, Conn.	Tuckerton, N. J.
116647		St. s.	Sterling	143	97	110.0	18.1	8.8	Fsh.	20	321	1870	East Dearing, Mo.	Newport, It. I.
116190		St. s.	Sterling	61	30	71.2	18.5	8.5	Tow.	4	1888	1888	Tottenyville, N. Y.	New York, N. Y.
116709		St. s.	STERLINGTON	398	271	105.7	30.1	0.5	Tow.	4	350	1898	New York, N. Y.	Do.
116494		St. s.	Stewart Edward	15	7	45.4	13.5	4.5	Fsh.	0	1876	1876	Grand Haven, Mich.	Milwaukee, Wis.
116518		St. a.	Stimson	25	12	49.2	14.0	4.0	Tow.	3	1892	1892	Hallard, Wash.	Portland, Ore.
01869		St. a.	Stookton	18	7	81.5	18.0	5.6	Pass.	4	1886	1886	Thomaston, Mo.	Castile, Mo.
115822		St. a.	Storm King	174	87	109.6	21.0	11.8	Tow.	10	600	1892	Philadelphia, Pa.	Baltimore, Md.
208460		St. s.	Storm King	1,070	940	180.0	39.0	11.4	Frt.	20	500	1911	Wilmington, Del.	New York, N. Y.
115800		St. s.	Stranger	135	104	108.0	35.5	13.0	Frt.	3	75	1884	Buffalo, N. Y.	Buffalo, N. Y.
117230		St. s.	Stranger	85	61	73.6	17.7	7.0	Tow.	2	1893	1893	Portland, Ore.	Portland, Ore.
81337		St. a.	Stratford	68	67	100.0	22.1	7.0	Oya.	8	115	1891	Bridgeport, Conn.	Greenport, N. Y.
203113		St. s.	Strohrlige	31	23	63.4	17.8	0.4	Tow.	3	60	1906	Milford, Del.	Philadelphia, Pa.
117022		St. y.	Stroller	26	18	75.7	10.6	5.4	Yot.	3	1901	1901	Bristol, It. I.	New York, N. Y.
76966		St. a.	Success	32	16	63.8	15.0	6.2	Tow.	4	1891	1891	Jersey City, N. J.	Albany, N. Y.
200008		St. p.	Success	12	8	37.0	14.2	3.5	Frt.	1	40	1915	Manteo, N. O.	Manteo, N. O.
202769		St. p.	Success	67	43	60.1	15.8	2.3	Frt.	4	30	1906	Klasmacco, Fla.	Key West, Fla.
200463		St. s.	Success	30	20	59.0	10.0	6.2	Frt.	4	100	1909	Baltimore, Md.	Providence, It. I.
211053		St. s.	Success	304	209	159.8	23.5	9.8	Frt.	0	250	1913	Chesapeake City, Md.	Philadelphia, Pa.
201131		St. a.	Success No. 3	91	47	71.0	25.8	4.0	Lgt.	3	40	1904	New Bedford, Mass.	New Bedford, Mass.
116801		St. a.	Sue	63	33	69.0	18.3	3.7	Frt.	7	1899	1899	Nowborn, N. C.	Nowborn, N. C.
116997	KQHW	St. a.	Sue H. Elmore	232	131	66.7	25.8	8.0	Pass.	10	1900	1900	Portland, Ore.	Astoria, Ore.
6534		St. p.	Sulfur	985	820	198.0	35.5	13.0	Frt.	6	700	1899	New York, N. Y.	New York, N. Y.
206676	LDGQ	St. s.	Sulfur	4,718	2,838	365.7	60.1	28.1	Frt.	24	2,100	1911	Camden, N. J.	Boston, Mass.
203788		St. p.	Surgeland	100	68	111.0	28.5	1.0	Tow.	15	200	1903	Morgan City, La.	New Orleans, La.
116332	KHFV	St. y.	SULTANA	400	212	101.1	28.0	16.2	Yot.	29	450	1890	Brooklyn, N. Y.	New York, N. Y.
117124		St. a.	SULTANA	3,630	2,731	353.0	48.0	24.0	Frt.	21	1,188	1902	West Superior, Wis.	Duluth, Minn.
116570		St. s.	Sumner (Hr.)	53	20	76.0	18.2	6.7	Pass.	4	1893	1893	Noank, Conn.	Portsmouth, N. H.
76395		St. a.	Summit	70	35	76.0	18.5	0.1	Tow.	6	1872	1872	Philadelphia, Pa.	New York, N. Y.
203923	KVWI	St. a.	SUN	4,830	3,601	382.0	49.0	20.0	Tnk.	39	2,000	1907	Newport News, Va.	Philadelphia, Pa.
116205		St. a.	Sunbeam	51	42	64.0	12.8	5.8	Pass.	4	1888	1888	Buffalo, N. Y.	Owego, N. Y.
116152		St. a.	Sunbeam	53	33	68.0	17.0	7.2	Fsh.	4	1891	1891	Chicago, Ill.	Milwaukee, Wis.
20107		St. s.	Sunbeam	41	40	75.0	17.0	5.0	Pass.	11	1903	1903	Mound City, Ill.	Evanston, Ind.
130417		St. p.	Sunny South	373	273	170.0	35.5	5.2	Pass.	25	400	1897	Jeffersonville, Ind.	Mobile, Ala.
116371		St. p.	Suno	291	140	135.0	27.5	7.0	Frt.	10	120	1890	San Francisco, Cal.	San Francisco, Cal.
116311		St. p.	Suno	63	31	73.0	19.3	7.1	Yot.	4	1892	1892	Ashabula, Ohio	Cleveland, Ohio.
91293		St. s.	Sunshino	21	14	65.4	12.0	3.7	Frt.	4	1890	1890	Newburgh, N. Y.	New York, N. Y.
116210		St. p.	Sunshine	335	335	176.0	37.0	6.8	Frt.	11	680	1883	Jeffersonville, Ind.	Pittsburgh, Pa.
116357		St. a.	Superior	251	167	69.0	20.0	10.0	Tow.	2	490	1890	Cleveland, Ohio.	Duluth, Minn.
116737		St. a.	Superior	70	48	69.8	20.3	10.8	Tow.	8	1890	1890	Horton Harbor, Mich.	Do.
202320		St. a.	SUPERIOR	4,514	3,845	331.0	50.2	30.2	Frt.	25	2,000	1905	Ecorse, Mich.	Buffalo, N. Y.
203550		St. a.	Superior	108	84	101.0	25.0	12.0	Tow.	7	550	1900	Noank, Conn.	New York, N. Y.
116820		St. a.	SUPERIOR CITY	4,705	3,693	429.0	60.0	24.7	Frt.	25	1,900	1898	Lorain, Ohio	Duluth, Minn.
203131		St. a.	Supervisor	214	136	91.4	25.0	7.4	Oya.	8	250	1906	Northport, N. Y.	Patchogue, N. Y.
204480	LCOR	St. a.	SURF	252	110	117.8	22.5	11.0	Fsh.	20	450	1911	Quincy, Mass.	Hoston, Mass.
13277	LFJD	St. y.	SURF	307	270	160.0	24.0	13.3	Yot.	30	650	1898	Leth, Scotland	New York, N. Y.
12740	LDQT	St. s.	SURNAME	3,274	2,162	336.7	41.0	22.7	Pass.	60	603	1909	Amsterdam, Netherlands.	Do.
212035	LFDB	St. s.	SURNAME	4,374	2,727	375.3	62.0	25.4	Frt.	43	1,800	1907	Dunbarston, Scotland.	Do.
202107		St. y.	SURVYOR	10	10	35.8	12.0	4.9	Yot.	3	50	1911	Bayonne, N. J.	Do.
116835		St. p.	Susquehanna	1,139	588	225.0	35.0	6.1	Pass.	62	1,000	1882	Milwaukee, Wis.	St. Michael, Alaska.
116714		St. a.	Susie Chipman	216	104	122.0	26.1	9.4	Frt.	10	300	1882	Jeffersonville, Ind.	Pittsburgh, Pa.
116476		St. s.	Susie D.	37	13	60.7	18.0	0.1	Pass.	3	1895	1895	Boston, Mass.	Boston, Mass.
115782		St. a.	Susie Hazard	69	60	67.0	19.1	8.4	Pass.	5	1891	1891	St. Louis, Mo.	St. Louis, Mo.
110128		St. s.	SUSQUEHANNA	2,781	2,317	302.5	40.0	10.0	Frt.	23	1,053	1890	Buffalo, N. Y.	Erie, Pa.
110170	KDVP	St. a.	SUSQUEHANNA	233	116	158.5	22.0	11.4	Fsh.	28	700	1897	Wilmington, Del.	Wilmington, N. C.
116827		St. s.	Susquehanna	462	314	167.7	38.0	9.0	Pass.	18	725	1898	Baltimore, Md.	Baltimore, Md.
212490		St. s.	Susquehanna	27	16	61.0	15.5	6.7	Tow.	2	35	1903	Phoenix, N. Y.	Buffalo, N. Y.
116273		St. p.	Suwanee	52	50	70.0	16.5	4.4	Pass.	5	1888	1888	Brandford, Fla.	Key West, Fla.
208381	LPTII	St. a.	SUWANNEE	3,048	2,300	309.1	40.2	10.3	Pass.	51	1,700	1911	Camden, N. J.	Boston, Mass.
203102	KVLS	St. s.	Svea	618	370	174.0	38.2	13.3	Frt.	17	1900	1900	Fairhaven, Cal.	Seattle, Wash.
117070		St. y.	Swallow	37	25	68.0	10.6	4.6	Yot.	4	1898	1898	Oshkosh, Wis.	Milwaukee, Wis.
116894		St. p.	Swampscott	410	324	121.5	25.3	10.8	For.	4	353	1882	Boston, Mass.	Portland, Me.

1 Formerly st. s. E. Balley & Sons.
 2 Formerly st. s. Sullern.
 3 Formerly st. s. M. and M.
 4 Formerly st. s. William H. Hoyt.
 5 Formerly st. s. Howard M. Justice.

6 Formerly st. s. J. and J. McCarthy.
 7 Formerly st. s. Franko.
 8 Formerly st. p. J. Delaware.
 9 Formerly st. p. J. Sterlington.
 10 Formerly st. s. John S. Smith.

11 Formerly *st. p. Electra.
 12 Formerly st. s. Mystic.
 13 Formerly British st. s. Burlinane.
 14 Formerly British st. s. Suruga.
 15 Fuel oil burner.

MERCHANT STEAM VESSELS OF THE UNITED STATES—Continued.

Official No.	Signal letters.	Reg.	Name of vessel.	Gross tonnage.	Net tonnage.	Length.	Breadth.	Depth.	Service.	Crew.	Indicated horsepower.	When built.	Where built.	Home port (where permanent document issued).
201577		St. p.	SWAN.....	371	320	Feet. 156.0	Feet. 31.0	Feet. 5.7	Pas.	13	1904	Jacksonville, Fla.....	St. Augustine, Fla.
211030		St. p.	Swan.....	60	60	100.0	22.2	2.6	Pri.	12	115	1913	Mobile, Ala.....	Mobile, Ala.
203153		St. s.	Swan.....	42	28	68.0	14.4	3.6	Pas.	2	110	1908	Seattle, Wash.....	Seattle, Wash.
116165		St. s.	Swanson.....	19	9	77.4	17.2	8.0	For.	3	1887	Detroit, Mich.....	Duluth, Minn.
116876	KNVF	St. s.	SWATANA.....	625	425	157.0	29.0	17.6	Tow.	10	1,000	1899	Philadelphia, Pa.....	Philadelphia, Pa.
209481	LCGS	St. s.	SWELL.....	252	110	117.8	22.5	11.0	Fsh.	20	450	1911	Quincy, Mass.....	Boston, Mass.
206059		St. s.	Sweetheart.....	7	5	45.0	10.8	3.0	Fsh.	2	18	1909	Buffalo, N. Y.....	Buffalo, N. Y.
96566		St. y.	Swiflan.....	27	13	64.1	10.5	6.4	Yct.	3	1901	South Boston, Mass.....	Boston, Mass.
206504		St. p.	Swinomish.....	166	105	91.0	23.0	4.0	Fri.	7	1903	La Connor, Wash.....	Seattle, Wash.
202647		St. s.	Sybil.....	70	62	85.8	10.4	7.5	Fri.	12	1905	Serauton, Miss.....	St. Augustine, Fla.
205887		St. s.	SYDNEY G.....	40	10	69.4	15.2	7.8	Tow.	8	300	1907	New Orleans, La.....	New Orleans, La.
116079		St. s.	Sydney T. Smith.....	70	20	85.0	18.0	9.0	Tow.	1	1895	Mantowoc, Wis.....	Detroit, Mich.
3190		St. s.	Sybil.....	62	53	73.6	13.9	4.8	Pas.	6	1882	Camden, N. J.....	Grand Haven, Mich.
115010		St. p.	Sylvan Dell.....	440	287	178.0	27.0	8.7	Pas.	11	700	1872	Brooklyn, N. Y.....	Philadelphia, Pa.
203768		St. s.	Sylvan Glen.....	330	185	163.5	27.0	8.3	For.	12	457	1860	do, N. Y.....	do.
100165		St. s.	Sylvan Shoro.....	53	37	74.0	17.4	7.0	Pas.	4	1883	Athous, N. Y.....	New York, N. Y.
116959		St. s.	Sylvia.....	132	90	91.8	24.0	6.7	Pas.	4	230	1900	Springfield, Mass.....	Boston, Mass.
117140		St. s.	Sylvia.....	48	32	51.0	14.0	0.3	Fsh.	6	25	1902	Sturgeon Bay, Wis.....	Port Huron, Mich.
200128		St. s.	Sylvia.....	12	8	47.5	0.5	4.0	Pas.	1	1903	Lakeside, N. H.....	Portland, Me.
116895	KPDH	St. s.	SVOSSET.....	170	120	102.6	23.0	10.5	Tow.	7	400	1899	Philadelphia, Pa.....	New York, N. Y.
117261		St. s.	SYRACUSE.....	1,314	914	194.3	40.1	16.9	For.	8	1,400	1903	Newburgh, N. Y.....	Do.
202661		St. s.	SYRACUSE.....	431	270	101.0	30.2	11.2	Lgt.	0	300	1905	Newport News, Va.....	Do.
T.														
145313		St. s.	T. A. Scott, Jr.....	36	18	62.5	11.0	6.0	Tow.	4	228	1882	Nonak, Conn.....	New London, Conn.
145932		St. s.	T. B. WALKER.....	18	13	41.0	11.7	5.0	Fwh.	1	1902	Buffalo, N. Y.....	Erlo, Pa.
205861		St. p.	T. C. Drake, Jr.....	72	72	95.5	23.0	4.0	Fri.	12	60	1908	Bathuridge, Ga.....	Apalachicola, Fla.
211740		St. s.	T. C. LUTZ.....	99	51	71.0	20.0	12.5	Tow.	0	160	1913	Cleveland, Ohio.....	Cleveland, Ohio.
145700		St. p.	T. C. Power.....	819	491	192.3	32.0	6.0	Pas.	34	240	1898	Unalaska, Alaska.....	St. Michaels, Alaska.
145734		St. p.	T. C. Reed.....	237	140	116.2	20.8	0.0	Pas.	8	229	1897	Aberdeen, Wash.....	Pt. Townsend, Wash.
145403	KDBP	St. p.	T. C. Walker.....	780	703	200.0	38.8	9.0	Pas.	24	380	1885	Stockton, Cal.....	San Francisco, Cal.
212416		St. s.	T. G. Condaro.....	47	29	69.0	10.4	0.8	Fsh.	3	175	1914	Sausalito, Cal.....	Do.
212510		St. s.	T. G. Herbert.....	44	29	60.1	15.5	7.0	Tow.	3	175	1914	Solomons, Md.....	Alexandria, Va.
145700		St. p.	T. H. Davis.....	210	240	140.4	27.3	5.2	Tow.	21	720	1893	Middleport, Ohio.....	Chicago, Ill.
145489		St. p.	T. J. Potter.....	820	070	231.7	35.6	11.4	Pas.	47	1888	Portland, Ore.....	Portland, Ore.
145820		St. p.	T. J. Wood.....	89	89	131.8	22.7	4.4	Tow.	15	1899	Middleport, Ohio.....	Pittsburgh, Pa.
211130		St. p.	T. L. Brown.....	97	75	139.5	21.6	3.1	Pas.	7	75	1913	Chamberlain, Tenn.....	Chattanooga, Tenn.
207014		St. p.	T. R. Tarrant.....	42	33	60.0	18.0	3.3	Fri.	14	75	1909	Nashville, Tenn.....	Nashville, Tenn.
145402		St. s.	T. S. Christie.....	517	471	160.0	30.3	12.0	Fri.	1	300	1885	West Bay City, Mich.....	Chicago, Ill.
145700		St. s.	T. W. Lako.....	101	130	96.5	21.9	6.8	Fri.	13	48	1895	Ballard, Wash.....	Tacoma, Wash.
21049		St. s.	T. W. Spoon.....	108	124	113.0	24.7	0.2	Tow.	11	160	1873	Mount Clemens, Mich.....	Detroit, Mich.
24105		St. s.	T. W. Wellington.....	49	25	70.0	10.6	7.8	Tow.	6	160	1892	Philadelphia, Pa.....	New York, N. Y.
141525		St. p.	Taber.....	93	93	102.0	23.0	4.0	Tow.	0	1893	Lochalro, Iowa.....	Peoria, Ill.
145114		St. s.	Tacoma.....	239	128	130.6	23.8	12.1	Tow.	13	320	1876	San Francisco, Cal.....	Seattle, Wash.
145382		St. p.	Tacoma.....	1,302	1,311	334.0	42.0	11.7	For.	31	1884	Portland, Ore.....	Portland, Ore.
145673		St. s.	Tacoma.....	76	39	73.4	18.0	9.0	Tow.	8	1894	Boston Harbor, Mich.....	Chicago, Ill.
145754		St. p.	Tacoma.....	270	270	182.3	32.4	5.0	Pas.	32	400	1897	Cincinnati, Ohio.....	Cincinnati, Ohio.
145773		St. p.	Tacoma.....	718	409	170.1	35.4	5.9	Pas.	30	700	1893	Seattle, Wash.....	St. Michaels, Alaska.
211198	LWVK	St. s.	TACOMA.....	834	458	209.1	30.0	17.0	Pas.	22	4,500	1913	do.....	Seattle, Wash.
145805	KPCB	St. s.	TACONY.....	353	180	128.0	20.3	15.0	Tow.	14	850	1899	Philadelphia, Pa.....	Portlambury, N. J.
204685	KWJQ	St. s.	Taloo.....	751	410	170.0	38.2	13.3	Fri.	10	1907	Fairhaven, Cal.....	San Francisco, Cal.
211881		St. s.	TALHOE.....	179	121	103.5	10.8	8.2	Pas.	0	1,500	1890	Glenbrook, Nev.....	Do.
207163		St. p.	Taliona.....	192	149	118.0	26.0	5.0	Tow.	10	1910	Portland, Ore.....	Portland, Ore.
212911		St. s.	Takama.....	68	20	60.5	18.7	8.8	Fri.	5	250	1916	Solomons, Md.....	New York, N. Y.
146025		St. s.	Talbot.....	74	61	92.0	18.6	5.4	Pas.	0	1883	Roundout, N. Y.....	Charleston, S. C.
210701		St. p.	TALBOT.....	1,090	670	199.0	39.2	10.2	Pas.	60	1,000	1912	Sparrows Point, Md.....	Baltimore, Md.
110884	KRFL	St. s.	TALLAC.....	1,390	1,103	239.1	38.0	14.0	Fri.	24	630	1895	West Bay City, Mich.....	San Francisco, Cal.
207308		St. y.	TALFA.....	83	49	67.6	15.0	9.5	Yct.	0	300	1910	Boston, Mass.....	Boston, Mass.
145873		St. p.	TALFA.....	1,011	1,013	244.0	46.0	10.7	For.	15	1890	San Francisco, Cal.....	San Francisco, Cal.
203328	KVJN	St. s.	TAMMUNA.....	674	443	185.2	30.0	13.0	Pas.	10	1,000	1890	Washington, Wash.....	San Francisco, Cal.
145710	KMPJ	St. s.	TAMAJUNA.....	604	334	183.0	29.0	18.0	Tow.	10	1,000	1890	Philadelphia, Pa.....	Philadelphia, Pa.
145010		St. s.	Tam O'Shanter.....	23	11	49.5	14.5	0.6	Tow.	3	1892	Buffalo, N. Y.....	Buffalo, N. Y.
145840	KPTD	St. s.	TAMICO.....	2,251	1,051	217.0	42.0	24.0	Fri.	23	905	1900	Totaled, Ohio.....	New York, N. Y.
201820		St. p.	Tana.....	244	175	100.0	25.4	4.2	Pas.	25	1905	Seattle, Wash.....	Seattle, Wash.
201297		St. p.	Tanama.....	495	372	140.6	30.4	5.0	Pas.	28	550	1904	St. Michaels, Alaska.....	Do.
145040		St. p.	Taugler.....	680	490	160.0	29.0	8.3	Pas.	20	350	1875	Wilmington, Del.....	Baltimore, Md.
145962		St. s.	Taugler.....	145	91	120.0	19.0	8.0	Fsh.	20	225	1903	Pocomoko City, Md.....	Port Arthur, Tex.
145711		St. p.	Taraseon.....	358	358	101.0	35.0	6.1	Pas.	10	307	1890	Jeffersonville, Ind.....	Evansville, Ind.
145768		St. p.	Tarboro.....	72	40	77.4	23.8	5.8	Fri.	3	1893	Tarboro, N. C.....	Washington, N. C.
101020	KHCY	St. y.	Taro.....	87	69	109.2	17.2	7.5	Yct.	0	1890	New York, N. Y.....	Philadelphia, Pa.
130381		St. s.	Thurpon.....	440	291	160.0	20.0	7.2	Pas.	4	450	1887	Wilmington, Del.....	Pensacola, Fla.

1 Formerly st. s. ^a May Blossom.
 2 City of Bothell.
 3 Formerly st. y. Helena.
 4 Formerly ^a st. y. Brunette.
 5 st. s. Ruth.

6 Formerly st. s. Adelo.
 7 Formerly ^a st. p. Lydia Van Sant.
 8 Formerly at. s. Lewis D. Black.
 9 Formerly st. s. ^a Simon J. Murphy.
 10 Melville Dollar.

11 Formerly st. y. ^a Veto.
 12 ^b Algo.
 13 ^c Tide.
 14 Formerly st. s. Naugatuck.

MERCHANT STEAM VESSELS OF THE UNITED STATES—Continued.

Official No.	Signal letters.	Rig.	Name of vessel.	Gross tonnage.	Net tonnage.	Length.	Breadth.	Depth.	Service.	Crew.	Indicated horsepower.	When built.	Where built.	Home port (where prominent document issues).
204122	LBHT	St. s.	Tasco.....	310	100	Feet.	Feet.	Feet.	Frt.	11	750	1007	New London, Conn.	New London, Conn.
143843		St. p.	TASHMOO.....	1,344	760	109.0	37.4	13.0	Pas.	82	3,170	1900	Wyandotte, Mich.	Detroit, Mich.
143840		St. s.	TATOOH.....	277	164	110.2	25.2	15.5	Tow.	15	370	1900	Seattle, Wash.	Seattle, Wash.
143244		St. s.	Taurus.....	60	34	04.5	17.0	0.5	Tow.	8	1881	Wilmington, Del.	Wilmington, Del.
145253	JVHQ	St. p.	Taurus.....	010	624	220.3	32.0	11.2	Pas.	35	900	1881	Philadelphia, Pa.	New York, N. Y.
207332		St. s.	Taurus.....	89	60	75.5	20.0	0.8	Tow.	7	300	1910	Boston, Mass.	Boston, Mass.
200377		St. s.	TAVNUS.....	4,470	3,113	410.0	50.3	21.0	Frt.	20	1,500	1903	Chicago, Ill.	Cleveland, Ohio.
212932	LFDR	St. s.	TAVERNILLA.....	351	184	110.0	20.0	15.0	Frt.	15	1,000	1015	Port Richmond, N. Y.	New York, N. Y.
130380	KDVH	St. y.	TECH.....	160	93	115.4	20.0	0.0	Yot.	10	350	1887	Marcus Hook, Pa.	Wilmington, Del.
212981		St. s.	Teddy.....	0	8	47.0	3.0	3.0	Tow.	2	10	1015	Marlana, Ark.	St. Louis, Mo.
209037		*St. p.	Teddy II.....	153	90	74.3	20.8	4.3	Frt.	10	40	1910	Fairbanks, Alaska.	Eagle, Alaska.
145109		*St. p.	Telegraph.....	90	63	103.0	10.2	3.2	Pas.	3	250	1014	Prosper, Ore.	Empire, Ore.
145109		St. s.	Telephone.....	15	7	42.4	11.0	5.8	Tow.	2	1879	Boston, Mass.	Boston, Mass.
203283		St. s.	Telephone.....	19	0	50.0	11.0	5.7	Fsh.	3	1880	Lorain, Ohio.	Marquette, Mich.
145712		*St. p.	Telephone.....	632	565	202.0	31.5	8.0	Fsh.	15	1903	Portland, Ore.	San Francisco, Cal.
203291		St. y.	Tello.....	35	26	65.7	12.0	5.0	Yot.	4	1890	Port Jefferson, N. Y.	New York, N. Y.
202921		*St. p.	Tell City.....	574	450	190.0	38.0	5.2	Pas.	15	310	1911	Point Pleasant, W. Va.	Evansville, Ind.
202940		St. s.	Tempest.....	412	341	160.0	30.0	12.0	Frt.	12	575	1872	Marino City, Mich.	Chicago, Ill.
145373		St. s.	Tempest.....	14	7	40.0	11.5	5.2	Tow.	2	1884	West Bay City, Mich.	Duluth, Minn.
145871		St. s.	Tempest.....	54	30	04.0	17.2	0.1	Tow.	5	1901	Everett, Wash.	Seattle, Wash.
200054		St. s.	Tempest.....	18	12	44.0	13.0	4.8	Frt.	2	1903	Croton, N. Y.	New York, N. Y.
145421		St. s.	Temple Emery.....	83	60	83.2	20.0	10.1	Tow.	10	240	1884	West Bay City, Mich.	Duluth, Minn.
203304	KVVD	St. s.	Temple E. Dorr.....	720	453	170.4	38.0	12.3	Frt.	19	1907	Hoquiam, Wash.	San Francisco, Cal.
212655	LDHR	St. s.	TENADONES.....	7,782	4,559	470.4	55.3	23.1	Pas.	140	6,500	1913	Delfast, Ireland	New York, N. Y.
145783		St. s.	TENNESSEE.....	1,240	743	245.0	38.0	15.8	Frt.	47	2,100	1893	Wilmington, Del.	Hartford, Conn.
145589		St. s.	Terninal.....	120	83	83.7	28.2	8.9	Frt.	6	280	1891	Brooklyn, N. Y.	New York, N. Y.
203571		*St. p.	Terobonno.....	61	61	132.2	21.0	4.3	Frt.	25	175	1908	Madisonville, La.	New Orleans, La.
201789		St. s.	Teuber.....	37	40	70.0	16.3	8.5	Fsh.	4	1908	Perryburg, Mich.	Marquette, Mich.
203036		*St. p.	Tello.....	65	41	60.5	12.7	3.7	Frt.	4	1913	Fairbanks, Alaska.	Eagle, Alaska.
145044	KBBG	St. s.	TEXAS.....	8,015	5,030	471.0	57.2	31.8	Pas.	44	3,400	1903	Camden, N. J.	New York, N. Y.
106935	KOLB	St. s.	TEXAS.....	110	58	165.4	18.0	0.8	Pas.	14	600	1880	Bristol, R. I.	Baltimore, Md.
145897	KHFT	St. s.	TEXAS.....	220	149	103.0	23.0	12.3	Plt.	10	500	1901	Philadelphia, Pa.	Galveston, Tex.
203562	KWQL	St. s.	TEXAS.....	5,100	3,740	389.4	52.1	29.1	Tok.	31	2,800	1903	Newport News, Va.	Port Arthur, Tex.
27036	KOFN	St. s.	Thames.....	447	369	160.5	23.0	8.3	Frt.	11	900	1889	Philadelphia, Pa.	Wilmington, Del.
203309	LBTJ	St. s.	THE BARNETT.....	194	133	111.0	21.7	11.5	Tow.	8	500	1911	Camden, N. J.	Jacksonville, Fla.
204283		St. s.	THE BOSTON FLOATING HOSPITAL.....	672	417	160.3	47.0	8.8	Pas.	12	200	1900	Boston, Mass.	Boston, Mass.
157417		St. s.	The Bronx.....	47	31	75.0	18.2	0.0	Pas.	13	1890	Tottenville, N. Y.	New York, N. Y.
209060		St. s.	THE HARVESTER.....	7,183	5,600	525.0	53.0	31.0	Frt.	20	1,760	1911	Lorain, Ohio.	Duluth, Minn.
200013		St. s.	The Higginson Manfg. Co. No. 3.....	170	143	95.4	20.3	0.0	Frt.	4	1903	Newburgh, N. Y.	Albany, N. Y.
205001		St. s.	The Howard Co.....	234	141	121.3	25.0	0.4	Frt.	0	200	1909	West Haven, Conn.	New Haven, Conn.
202073		St. y.	The Lincolnd.....	40	31	98.5	11.0	7.0	Yot.	0	1900	New York, N. Y.	New York, N. Y.
205009		St. s.	The Lowell.....	367	210	110.4	29.0	10.0	Pas.	7	500	1908	W. New Brighton, N. Y.	Do.
203047		St. s.	The Moose.....	98	63	82.0	20.0	10.5	Tow.	8	1907	Superior, Wis.	Duluth, Minn.
00374		*St. p.	The Purohase.....	103	103	140.0	37.0	4.8	Pas.	12	150	1869	Pittsburgh, Pa.	St. Paul, Minn.
70145		St. s.	The M. I. Wilcox Co.....	14	10	40.5	12.0	0.2	Tow.	3	1890	Buffalo, N. Y.	Toledo, Ohio.
130510		St. s.	The New Yorker.....	243	121	112.5	24.2	11.0	Frt.	11	600	1890	New York, N. Y.	New York, N. Y.
145518		St. s.	The Trump.....	41	25	60.2	15.5	7.7	Fsh.	3	1890	Benton Harbor, Mich.	Duluth, Minn.
211809		*St. p.	Thelma.....	53	35	86.0	10.0	4.0	Pas.	8	60	1913	Point Caswell, N. C.	Wilmington, N. C.
145781		St. s.	THEMIS.....	591	402	140.0	32.1	10.0	Frt.	5	300	1898	Camden, N. J.	New York, N. Y.
95870	KTQO	St. y.	Thendara.....	84	29	65.0	15.0	8.3	Yot.	4	1884	Boston, Mass.	Marblehead, Mass.
302941		St. s.	THEODORE ROOSEVELT.....	1,955	1,330	275.0	40.0	23.4	Pas.	63	5,000	1909	Toledo, Ohio.	Chicago, Ill.
145180		St. s.	Theodore Smith.....	33	18	50.6	10.5	0.0	Tow.	5	1883	Tottenville, N. Y.	New York, N. Y.
201700		St. s.	Theodore H. Johnson.....	45	30	62.0	17.8	7.0	Tow.	4	1890	New Baltimore, N. Y.	Do.
201091		St. s.	THEODORE H. COWLEY.....	33	22	49.2	15.0	7.0	Tow.	2	1905	Buffalo, N. Y.	Buffalo, N. Y.
206915		St. s.	THEODORE H. WICKWIRE.....	5,141	3,891	444.0	56.2	29.0	Frt.	23	1,550	1909	Ecorse, Mich.	Do.
207760		St. s.	THEODORE H. WICKWIRE, JR.....	6,077	4,927	591.0	58.0	26.0	Frt.	10	1,500	1910	St. Clair, Mich.	Do.
145040		St. s.	Theora.....	73	37	62.0	10.4	7.5	Fsh.	4	1893	Grand Haven, Mich.	Marquette, Mich.
145017	KLFR	St. s.	Theresa.....	91	33	82.0	15.2	8.8	Frt.	5	1892	Brooklyn, N. Y.	New York, N. Y.
119927		St. s.	Theresa.....	37	20	69.0	11.6	4.4	Pas.	3	1901	Oshkosh, Wis.	Milwaukee, Wis.
207038		St. s.	Theresa D.....	8	6	28.0	0.2	4.0	Fsh.	1	8	1905	Grand Haven, Mich.	Grand Haven, Mich.
145430		St. s.	Theresa.....	88	29	70.0	10.5	8.8	Tow.	4	1884	Buffalo, N. Y.	Calro, Ill.
129872	KPFV	St. y.	Thetis.....	407	277	132.0	30.5	10.2	Yot.	18	500	1892	do.	Rochester, N. Y.
145836		St. y.	Thotts.....	104	60	109.7	10.6	9.8	Yot.	8	450	1901	South Boston, Mass.	Providence, R. I.
24870		St. s.	Third Michigan.....	42	20	62.0	14.8	7.5	Tow.	0	1869	Perryburg, Mich.	Milwaukee, Wis.
145144		St. s.	Thistio.....	102	56	85.5	18.0	0.5	Fsh.	9	1887	Benicia, Cal.	San Francisco, Cal.
145583		St. s.	Thistio.....	91	41	80.2	14.1	0.5	Pas.	13	200	1887	Chicago, Ill.	Milwaukee, Wis.

¹ Formerly st. s. Perry G. Walker.

² Formerly st. y. Neaira.

³ Formerly British st. s. Tennodes.

⁴ Formerly st. y.

⁵ Farnello.

⁶ Laurita.

⁷ Crescent.

⁸ Formerly st. s. Yuma.

⁹ Formerly st. n. s. Dally.

¹⁰ Formerly st. n. s. William L. Strong.

¹¹ Formerly *st. p. Mountain Belle.

¹² Formerly st. s. Jesse P. Logie.

¹³ Formerly *st. p. New Yorker.

¹⁴ Humbel.

¹⁵ Arica.

¹⁶ Formerly st. y. Columbia.

MERCHANT STEAM VESSELS OF THE UNITED STATES—Continued.

Official No.	Signal letters.	Reg.	Name of vessel.	Gross tonnage.	Net tonnage.	Length.	Breadth.	Depth.	Service.	Crew.	Indicated horsepower.	When built.	Where built.	Home port (where permanent document issued).
						Feet.	Feet.	Feet.						
145521		*St. p.	Thisto.	127	84	124.8	25.0	5.0	Pass.	0	160	1894	Oakshoh, Wis.	Milwaukee, Wis.
145917		St. s.	THOMAS ADAMS.	3,781	3,187	370.8	50.2	24.2	Frt.	21	1,200	1902	Toledo, Ohio.	Detroit, Mich.
240798		St. s.	THOMAS BARTLUM.	5,763	4,485	450.0	52.2	30.0	Frt.	10	1,050	1907	Wyandotto, Mich.	Cleveland, Ohio.
145173		St. p.	Thomas Cypre.	625	510	212.0	31.0	7.0	Frt.	18	1,000	1878	Wilmington, Del.	Wilmington, Del.
145701		St. s.	THOMAS CUNNINGHAM.	70	43	68.0	17.0	8.5	Tow.	4	1895	Philadelphia, Pa.	Richmond, Va.
145482		St. s.	Thomas Davidson.	2,220	1,714	285.8	40.0	20.4	Frt.	17	600	1885	Milwaukee, Wis.	Milwaukee, Wis.
24039		St. s.	Thomas Dickson.	67	40	74.8	19.0	8.0	Tow.	8	1872	Sligbtsburg, N. Y.	Albany, N. Y.
145107		*St. p.	Thomas Dwyer.	73	63	87.0	16.0	4.0	Msc.	5	1885	Sacramento, Cal.	San Francisco, Cal.
145701		St. s.	Thomas Flannery.	72	49	70.2	19.1	8.0	Tow.	5	1898	Tottenville, N. Y.	New York, N. Y.
145350		St. s.	Thomas Fraut.	70	48	90.0	18.5	6.5	Pass.	4	1854	Grand Haven, Mich.	Marquette, Mich.
145243		St. s.	Thos. Hood.	39	10	69.5	16.0	8.0	Tow.	6	1881	Buffalo, N. Y.	Duluth, Minn.
203267		St. s.	Thomas Kane.	10	10	53.4	10.7	4.0	Tow.	3	1888	Boisblanc, Mich.	Grand Haven, Mich.
201212		St. s.	THOMAS LYNCH.	7,240	5,450	680.0	68.0	27.5	Frt.	25	2,000	1907	Chicago, Ill.	Duluth, Minn.
210612		St. s.	Thomas McElroy.	183	121	100.0	31.0	8.1	Frt.	25	310	1912	Brooklyn, N. Y.	New York, N. Y.
145231		St. s.	THOMAS MAYTIAM.	2,320	1,072	240.0	41.3	21.3	Frt.	2	890	1892	South Chicago, Ill.	Cleveland, Ohio.
145885		St. p.	THOMAS PATTEN.	875	685	201.5	33.2	8.2	Pass.	20	1,300	1901	Nowburgh, N. Y.	Port Albany, N. J.
145333		*St. p.	THOMAS PEARL.	237	237	125.0	35.0	7.0	Fer.	10	474	1892	Jeffersonville, Ind.	New Orleans, La.
145378		St. s.	Thomas Thompson.	10	10	49.2	13.0	6.4	Tow.	11	1873	Buffalo, N. Y.	Milwaukee, Wis.
203801		St. s.	Thomas Tracy.	59	29	69.3	15.5	8.2	Tow.	3	1889	North Amboy, N. J.	New York, N. Y.
201959		St. s.	THOMAS WALTER.	7,518	5,787	680.0	68.0	32.0	Frt.	4	1,880	1901	Lorain, Ohio.	Duluth, Minn.
30759		St. s.	THOMAS WHELETT.	326	222	123.2	27.4	14.0	Tbl.	21	900	1903	Nowburgh, N. Y.	New York, N. Y.
24761		St. s.	Thos. A. Quigley.	45	30	57.0	16.0	8.0	Tow.	3	1880	Brooklyn, N. Y.	Do.
150150		St. s.	Thomas B. Watson.	131	91	97.0	20.0	7.0	Tow.	3	175	1868	Chester, Pa.	Do.
202092		St. s.	Thomas H. Webster.	25	12	48.8	13.0	0.2	Tow.	6	1889	Baltimore, Md.	Baltimore, Md.
203891		St. s.	Thomas C. Millard.	350	242	113.0	28.8	9.1	Pass.	3	425	1905	Tottenville, N. Y.	New York, N. Y.
145600		St. s.	THOMAS F. COLE.	7,268	5,481	580.0	58.2	33.0	Frt.	25	2,000	1907	Ecorse, Mich.	Duluth, Minn.
21220		St. s.	Thos. F. (Alroy).	24	14	62.2	12.3	6.3	Fer.	3	1894	Tottenville, N. Y.	New York, N. Y.
201955		St. s.	Thomas F. O'Brien.	86	58	61.3	21.5	8.8	Tow.	8	300	1914	Do.
159101		St. s.	Thomas F. Timmins.	99	67	85.6	20.0	9.7	Tow.	0	1904	Athens, N. Y.	Do.
202312		*St. p.	Thomas H. Benton.	81	81	126.0	34.0	4.3	Fer.	10	300	1889	Madison, Ind.	Chicago, Ill.
216901	LCSH	St. s.	Thomas J. Johnson.	73	49	68.8	19.1	8.0	Tow.	15	1905	Now Baltimore, N. Y.	New York, N. Y.
145263		St. s.	Thomas J. Scully.	405	275	131.7	29.0	15.5	Tow.	10	600	1913	Camden, N. J.	Do.
202763	KVFB	St. s.	Thomas J. York, Jr.	45	22	65.0	17.0	7.7	Tow.	0	1891	Phadolpho, Pa.	Boston, Mass.
81709		St. s.	Thomas L. Ward.	657	413	174.0	39.0	12.3	Frt.	10	1906	Abordcon, Wash.	Now York, N. Y.
145572		St. p.	Thomas M. Mulry.	69	47	74.4	20.0	0.0	Pass.	4	1900	Athens, N. Y.	Do.
209734		St. p.	Thomas S. Brennan.	977	726	203.0	35.0	13.5	Pass.	20	730	1884	Brooklyn, N. Y.	Do.
209900		St. p.	Thoroughfare.	2,604	1,731	273.0	42.0	17.4	Fer.	15	1,300	1912	Oakland, Cal.	San Francisco, Cal.
145343	KIIIJ	St. s.	THOUSAND ISLANDER.	355	241	163.0	33.3	8.4	Pass.	15	900	1912	Toledo, Ohio.	Cape Vincent, N. Y.
145703		St. s.	Thrasher.	671	502	144.0	31.5	16.4	Whil.	42	373	1893	Dath, Mo.	San Francisco, Cal.
207131		St. p.	Three Friends.	187	80	112.0	24.0	8.8	Tow.	7	650	1895	Jacksonville, Fla.	Jacksonville, Fla.
145783		St. p.	THREE RIVERS.	1,110	110	180.0	36.0	9.8	Pass.	34	800	1910	Sparrows Point, Md.	Baltimore, Md.
212185		*St. p.	Three States.	124	124	140.0	25.8	4.2	Pass.	28	1898	Apalachicola, Fla.	Apalachicola, Fla.
145409		St. s.	Thyra.	74	74	118.0	20.0	4.0	Fer.	6	260	1914	Jeffersonville, Ind.	Chicago, Ill.
145878		St. s.	Thyra.	30	20	50.0	11.0	7.1	Pass.	4	1887	Poughkeepsie, N. Y.	Buffalo, N. Y.
145777		St. s.	Tia Juana.	10	10	63.0	11.0	4.5	Tot.	2	1901	Chicago, Ill.	Milwaukee, Wis.
111118	KMFC	St. s.	Tiburon.	1,248	874	220.0	34.0	18.5	Fer.	15	750	1884	San Francisco, Cal.	San Francisco, Cal.
203172		St. p.	Ticonderoga.	892	67	78.0	21.1	9.0	Tow.	8	1896	Port Richmond, N. Y.	New York, N. Y.
145335		*St. p.	Tido.	87	87	117.0	22.5	3.0	Tow.	12	1900	Sholburno, Vt.	Hurlington, Vt.
145911		St. p.	Tiger.	85	43	100.0	28.0	6.1	Tow.	6	1876	Elizabeth, Pa.	Pittsburgh, Pa.
145701		St. s.	Tiger.	20	10	45.0	13.0	6.0	Fer.	16	1898	San Francisco, Cal.	San Francisco, Cal.
145260		St. s.	Tilda.	30	30	72.0	14.0	0.0	Tow.	4	1881	Kingston, Mass.	Nowport, R. I.
208694		St. v.	Tillamook.	24	10	58.4	12.0	0.2	Yet.	1	30	1911	Memphis, Tenn.	New Orleans, La.
145015		St. s.	Tillamook.	110	65	87.0	20.0	8.0	Tow.	7	164	1901	Port Clinton, Ohio.	Detroit, Mich.
150202		St. s.	Tillie.	195	89	104.0	18.5	9.0	Fish.	20	1,100	1890	Ballard, Wash.	Pt. Townsend, Wash.
201157		St. s.	Tillo E.	17	12	47.4	12.0	4.2	Fsh.	4	50	1903	Nowburgh, N. Y.	Recivilo, Va.
145780		St. s.	Tin Desmond.	31	21	69.0	15.1	8.7	Fsh.	0	1898	Marionette, Wis.	Milwaukee, Wis.
203449		St. s.	Timothy D. Sullivan.	74	50	65.5	19.0	8.0	Tow.	0	250	1903	Buffalo, N. Y.	Port Huron, Mich.
212101		St. s.	Timothy J. O'Byrne.	82	56	71.0	19.0	10.5	Fer.	4	385	1911	Now Baltimore, N. Y.	New York, N. Y.
202515		St. s.	Tiscum.	481	327	109.5	30.0	10.5	Fer.	11	500	1895	Milwaukee, Wis.	Milwaukee, Wis.
145105		St. s.	Tloga.	2,320	1,084	285.5	38.0	25.7	Frt.	10	850	1885	Chicago, Pa.	Philadelphia, Pa.
145958		St. s.	TIONESTA.	4,320	2,652	310.0	45.2	28.0	Pass.	44	2,500	1903	Buffalo, N. Y.	Buffalo, N. Y.
145828		*St. p.	Titan.	195	123	135.0	24.0	4.0	Tow.	14	1890	Wyandotto, Mich.	Erico, Pa.
203015	KVHT	St. s.	Tiverton.	557	330	165.0	30.0	12.7	Frt.	17	400	1900	Elizabeth, Pa.	Pittsburgh, Pa.
212005	LIIIJ	St. s.	TIVIVKS.	5,017	3,115	378.0	50.3	29.1	Pass.	83	3,550	1911	Hoguan, Wash.	San Francisco, Cal.
145678		St. p.	Tivoli.	704	509	176.5	33.0	9.4	Pass.	34	360	1894	Belfast, Ireland.	San Francisco, Cal.
145661		St. p.	Toglak.	21	8	54.5	14.5	6.3	Tow.	2	1901	Sparrows Point, Md.	Baltimore, Md.
212121		St. s.	Togo.	0	0	31.1	0.0	3.2	Frt.	3	60	1900	Wells, Mich.	San Francisco, Cal.
145992		St. s.	Toller.	22	11	60.4	12.4	4.8	Tow.	3	1875	Nowburgh, N. Y.	Milwaukee, Wis.
145917	KSHH	St. s.	Tolpo.	2,951	1,983	201.4	42.0	26.0	Tnk.	30	1,200	1902	Toledo, Ohio.	Philadelphia, Pa.
201165	KVGF	St. s.	Toledo.	211	135	97.2	21.0	8.0	Pass.	15	240	1904	Fairhaven, Cal.	Seattle, Wash.

* Formerly st. s. Jack Dykman.
 * Formerly st. s. W. H. Bentley.
 * Formerly st. s. P. S. Chappell.
 * Formerly st. s. Geo. H. Allen, Jr.

* Formerly *st. p. Peoria's Foley.
 * Formerly st. s. a William Coleman.
 * Formerly st. s. b Companion.
 * Formerly st. s. R. B. Little.

* Formerly st. s. a Tilda.
 * Formerly st. s. b U. S. Eng. Tilda.
 * Formerly st. v. Polynia.
 * Formerly British st. s. Tlives.

MERCHANT STEAM VESSELS OF THE UNITED STATES—Continued.

Official No.	Signal letters.	Reg.	Name of vessel.	Gross tonnage.	Net tonnage.	Length.	Breadth.	Depth.	Service.	Crew.	Indicated horsepower.	When built.	Where built.	Home port (where permanent document issues).
201831		St. s.	Toledo.....	960	840	169.0	30.5	11.2	Frt.	4	300	1907	Ashabula, Ohio.....	Erie, Pa.
212032		St. s.	Toledo.....	34	22	61.8	10.6	7.7	Fsh.	5	75	1914	Erie, Pa.....	Toledo, Ohio.
201941		St. p.	Toledo.....	35	22	71.0	10.0	4.6	Gas.	5	5	1904	Seattle, Wash.....	Pt. Townsend, Wash.
145518		St. s.	Tolko.....	707	621	191.3	32.0	13.8	Frt.	13	840	1839	Marino City, Mich.....	Detroit, Mich.
24931		St. s.	Tom Bodaworth.....	600	600	182.0	33.0	9.0	Tow.	35	35	1871	Pittsburgh, Pa.....	Pittsburgh, Pa.
145231		St. s.	Tom Mayhann.....	39	22	63.0	17.3	7.0	Tow.	3	3	1850	Buffalo, N. Y.....	Toledo, Ohio.
212043		St. p.	Tom G. Powell.....	99	99	137.0	24.0	3.7	Gas.	17	180	1915	Puducan, Ky.....	St. Louis, Mo.
145393		St. s.	Tom S. Wotkins.....	31	15	60.0	14.2	0.0	Tow.	3	150	1884	Athens, N. Y.....	New York, N. Y.
208055		St. p.	Tomahawk.....	70	70	108.0	21.8	3.5	Tow.	10	150	1910	Rumsey, Ky.....	Nashville, Tenn.
145645		St. s.	Tonawanda.....	31	15	59.0	15.2	7.0	Tow.	3	3	1893	Buffalo, N. Y.....	Oswego, N. Y.
145450		St. s.	Tonquin.....	01	01	64.1	17.0	7.0	Frt.	7	7	1887	Astoria, Ore.....	Seattle, Wash.
145510		St. s.	Topoka.....	1,370	1,111	228.3	30.0	10.2	Frt.	18	765	1859	Milwaukee, Wis.....	Milwaukee, Wis.
211360	LDGM	St. s.	Topka.....	5,125	3,116	371.5	60.1	28.1	Oil.	30	2,330	1913	Newport News, Va.....	New York, N. Y.
145841	KPTS	St. s.	Tornador.....	220	120	114.1	25.0	4.6	Tow.	10	700	1900	East Boston, Mass.....	Baltimore, Md.
145700		St. p.	Tornador.....	310	200	150.0	27.0	4.5	Tow.	10	10	1895	Pittsburgh, Pa.....	Pittsburgh, Pa.
207744		St. s.	Torrence.....	290	107	110.0	28.0	15.0	Tow.	0	1,200	1910	Lorain, Ohio.....	Duluth, Minn.
145361		St. p.	Tourenville.....	831	654	201.0	35.5	12.5	Frt.	0	450	1890	Newburgh, N. Y.....	New York, N. Y.
145223	KINV	St. s.	Tourist.....	230	170	118.0	27.0	7.0	Yot.	13	300	1888	Hath, Mo.....	Do.
203932		St. p.	Tourist.....	467	294	150.8	27.0	7.0	Gas.	13	1007	1907	Pt. Hecoley, Wash.....	Seattle, Wash.
208213		St. s.	Tourist.....	24	0	45.3	15.3	5.4	Gas.	2	80	1908	East Boothbay, Me.....	Waldoboro, Me.
204052		St. s.	Tourist.....	04	43	70.0	18.0	8.0	Gas.	3	120	1909	Cleveland, Ohio.....	Sandusky, Ohio.
211073		St. s.	Tourist.....	33	28	58.4	10.2	5.0	Gas.	3	160	1913	Boothbay Harbor, Me.....	Portland, Me.
21415		St. s.	Towanda.....	172	128	107.5	29.0	8.8	Frt.	0	104	1861	Glenwood, N. Y.....	New York, N. Y.
145390		St. s.	Townsend Davis.....	67	33	70.2	10.4	10.4	Tow.	3	180	1890	Buffalo, N. Y.....	Buffalo, N. Y.
145880		St. y.	Tramp.....	27	18	75.7	10.7	5.3	Yot.	4	1001	1901	Bristol, R. I.....	Do.
24805		St. s.	Transfer.....	101	59	90.0	10.5	8.1	Tow.	5	212	1872	Wilmington, Del.....	Baltimore, Md.
145292		St. s.	Transfer.....	102	64	90.8	24.0	7.7	Frt.	6	60	1882	Croonpoint, N. Y.....	New York, N. Y.
145503		St. p.	TRANSFER.....	1,811	1,060	205.0	75.2	12.2	For.	15	4,000	1888	Cleveland, Ohio.....	Detroit, Mich.
145218		St. s.	Transfer No. 1.....	101	60	92.3	21.0	8.8	Tow.	11	350	1890	Philadelphia, Pa.....	New Haven, Conn.
145120		St. s.	Transfer No. 2.....	130	65	92.7	22.0	10.0	Tow.	11	600	1880	New London, Conn.
145175		St. s.	Transfer No. 3.....	143	71	91.0	23.0	9.5	For.	13	600	1888	Wilmington, Del.....	New Haven, Conn.
145470		St. s.	Transfer No. 4.....	142	71	91.1	23.0	9.5	Tow.	13	600	1888	Do.
145581		St. s.	Transfer No. 5.....	129	64	90.1	22.2	10.5	Tow.	13	600	1891	Elizabethtown, N. J.....	Do.
145585		St. s.	Transfer No. 6.....	131	65	90.1	22.2	10.5	Tow.	13	600	1891	Do.
145587		St. s.	Transfer No. 7.....	190	98	101.7	29.0	10.0	Tow.	13	600	1891	Do.
130444	KGLD	St. s.	Transfer No. 8.....	217	108	114.0	23.0	11.0	Tow.	13	600	1899	Wilmington, Del.....	Do.
145704		St. s.	TRANSFER No. 11.....	243	100	110.0	25.0	14.0	Tow.	13	750	1898	Do.
145770		St. s.	TRANSFER No. 12.....	240	110	110.0	25.0	14.0	Tow.	13	750	1898	Do.
145839		St. s.	TRANSFER No. 13.....	322	180	110.0	20.1	15.8	Tow.	13	1,000	1900	Hath, Mo.....	Do.
145837		St. s.	TRANSFER No. 15.....	322	189	110.0	20.1	15.8	Tow.	10	1,000	1900	Do.
200701	KBWQ	St. s.	TRANSFER No. 16.....	208	182	112.0	20.2	14.0	Tow.	13	1,000	1904	Philadelphia, Pa.....	Do.
200709	KTBV	St. s.	TRANSFER No. 17.....	208	182	112.0	20.2	14.0	Tow.	13	1,000	1904	Do.
200810	KTBV	St. s.	TRANSFER No. 18.....	208	182	112.0	20.2	14.0	Tow.	7	1,000	1904	Do.
202431	KVDB	St. s.	TRANSFER No. 19.....	270	183	112.0	20.2	14.0	Tow.	5	1,000	1905	Do.
202434	KVDB	St. s.	TRANSFER No. 20.....	270	183	112.0	20.2	14.0	Tow.	5	1,000	1905	Do.
201820		St. s.	TRANSFER No. 21.....	207	165	110.0	27.0	13.5	Tow.	15	1,000	1909	Quincy, Mass.....	Do.
200133		St. s.	TRANSFER No. 22.....	207	165	110.0	27.0	13.5	Tow.	13	1,000	1909	Do.
145040		St. s.	Transit.....	28	18	48.0	10.0	5.0	Tow.	2	1874	1874	San Francisco, Cal.....	San Francisco, Cal.
145070		St. p.	Transit.....	1,600	1,070	313.5	40.5	15.7	For.	13	500	1875	Do.
145381		St. s.	Transit.....	113	60	90.0	20.0	8.2	Tow.	7	350	1881	Philadelphia, Pa.....	Philadelphia, Pa.
145332		St. p.	Transit.....	150	121	122.0	24.0	3.0	For.	8	530	1889	Brownsville, Pa.....	Pittsburgh, Pa.
145042		St. p.	Transport.....	318	225	115.0	26.5	9.8	For.	5	250	1875	Albany, N. Y.
145211		St. p.	Transport.....	1,694	797	254.1	45.9	14.0	For.	10	2,000	1830	Wyandotte, Mich.....	Detroit, Mich.
145770		St. s.	Transport.....	30	20	58.8	15.1	7.1	Tow.	3	1808	1898	Baltimore, Md.....	Baltimore, Md.
145801		St. s.	Transport.....	162	102	94.9	27.4	10.2	Tow.	7	650	1900	Brooklyn, N. Y.....	New York, N. Y.
200710	LBHT	St. s.	TRANSPORTATION.....	4,015	2,411	350.0	49.2	25.0	Frt.	32	1,700	1910	Camden, N. J.....	Boston, Mass.
145124		St. s.	Traveler.....	145	89	100.0	22.0	10.7	Tow.	7	284	1880	North Bend, Ore.....	Pt. Townsend, Wash.
145300		St. s.	Traveler.....	070	69	90.5	21.0	8.4	Gas.	28	600	1894	Baltimore, Md.....	Baltimore, Md.
145689		St. s.	Tremont.....	85	69	90.5	21.0	8.4	Gas.	8	800	1894	Do.
21114		St. s.	Trenton.....	161	133	100.0	22.0	0.0	Frt.	0	1859	1859	Wilmington, N. J.....	Wilmington, N. J.
117650		St. s.	TRENTON.....	85	74	92.0	16.7	5.2	Gas.	5	1894	1894	Philadelphia, Pa.....	Elizabeth City, N. C.
150138		St. s.	Trenton.....	90	48	87.0	20.1	0.0	Tow.	5	275	1888	South Amboy, N. J.....	New York, N. Y.
202190		St. s.	TRENTON.....	517	352	133.0	32.8	9.0	DIG.	8	1905	1905	Buffalo, N. Y.....	Buffalo, N. Y.
145684		St. p.	Trimbulo.....	242	152	110.0	30.0	3.5	Fer.	10	118	1835	Madison, Ind.....	Evansville, Ind.
212550	LDPK	St. s.	TRIMMADIAN.....	2,450	1,705	295.0	50.0	25.4	Tnk.	20	1,300	1892	Newcastle, England.....	Pt. Arthur, Tex.
145337		St. s.	Trio.....	16	8	51.1	12.3	5.0	Fsh.	3	1883	1883	Buffalo, N. Y.....	Grand Haven, Mich.
201860		St. s.	Trio.....	43	29	52.0	16.3	0.0	Frt.	2	80	1911	Decatur, Wash.....	Tacoma, Wash.
145629		St. s.	Triton.....	106	61	81.8	10.0	0.0	Tow.	8	7	1880	Philadelphia, Pa.....	Philadelphia, Pa.
145568	KJHL	St. s.	Triton.....	250	129	114.5	28.5	14.5	Tow.	10	700	1890	Boston, Mass.....	Norfolk, Va.
145816		St. s.	Triton.....	35	24	52.8	15.4	6.5	Tow.	5	1899	1899	Buffalo, N. Y.....	Pittsburg, N. Y.
200210		St. s.	Triton.....	48	33	78.2	18.3	6.7	Gas.	3	180	1905	Houghton, Wash.....	Seattle, Wash.

1 Formerly st. p. Hohokou.
 2 Formerly st. p. Sapphro.
 3 Formerly st. s. Hoelyu.

4 Formerly st. s. (a) New England Terminal Co. No. 3.
 (b) Intrepid.
 5 Formerly st. s. Transfer No. 13.
 6 Formerly st. s. Pittsburg.

7 Formerly British st. s. (a) Augusta.
 (b) Cadagua.
 (c) Trimmadlan.
 8 Formerly st. s. Sea. W. Hughes.

MERCHANT STEAM VESSELS OF THE UNITED STATES—Continued.

Official No.	Signal letters.	Rig.	Name of vessel.	Gross tonnage.	Net tonnage.	Length.	Breadth.	Depth.	Service.	Crew.	Indicated horsepower.	When built.	Where built.	Home port (where permanent document issued).
145520		St. a.	Trilumph	54	27	64.0	10.7	8.0	Tow.	4	1880	Parkorsburg, Ore.	Portland, Ore.
201842		St. a.	Trilumph	77	52	70.5	10.4	8.7	Tow.	5	1904	Tottenville, N. Y.	New York, N. Y.
127710		St. s.	Trojan	40	31	69.3	16.8	7.0	Tow.	4	200	1932	New Baltimore, N. Y.	Do.
200129		St. p.	TROJAN	2,571	1,739	317.2	42.5	12.5	Pos.	85	2,600	1909	Nowburgh, N. Y.	Do.
145750		St. s.	Trov	3,055	2,060	398.4	47.0	23.0	Frt.	10	1,692	1883	Wyandotte, Mich.	Buffalo, N. Y.
204712		St. y.	TRUANT	41	41	74.8	24.0	3.5	Frt.	0	1937	Jonesville, La.	Kansas City, Mo.
145620	KLJW	St. y.	Tugidar	100	60	65.0	17.8	10.0	Yot.	8	300	1892	Bristol, R. I.	Detroit, Mich.
145028		St. a.	Tuppor	22	12	55.0	13.0	5.8	Tow.	2	75	1903	Alameda, Cal.	San Francisco, Cal.
212603	LDQW	St. s.	TURRIALBA	4,052	3,058	378.8	60.3	32.2	Pas.	03	3,650	1909	Brimsvick, Cal.	Jacksonville, Fla.
145690		St. p.	Turtlo	37	23	80.7	11.0	5.0	Pas.	5	1889	Lynn, Mass.	New York, N. Y.
203705	KVSW	St. s.	TUSCAN	2,416	1,042	275.5	42.1	18.0	Frt.	29	2,700	1907	Sparrows Point, Md.	Baltimore, Md.
145543		St. s.	TUSCARORA	2,386	1,070	291.4	40.4	22.0	Pas.	23	1,600	1890	Cleveland, Ohio	Buffalo, N. Y.
206937		St. s.	Tuscarora	135	91	91.7	17.0	6.5	Canl.	4	120	1909	Tonawanda, N. Y.	New York, N. Y.
200630		St. s.	Tuxedo	1,483	1,068	205.6	43.5	10.4	For.	7	1,200	1904	Wilmington, Del.	Do.
24788		St. p.	Twilight	460	371	170.0	27.4	6.0	Pas.	10	900	1868	do.	Philadelphia, Pa.
145300		St. p.	Twilight	85	85	113.0	23.0	3.0	Tow.	13	1882	Pittsburgh, Pa.	Pittsburgh, Pa.
145603		St. p.	Twin City	202	149	97.3	26.0	9.0	Frt.	4	225	1894	Berkley, Va.	Norfolk, Va.
205012		St. p.	Twin Cities	418	378	151.0	32.1	4.8	Frt.	10	600	1903	Collo, Ore.	Portland, Ore.
145882		St. y.	Twinko	29	20	72.1	10.3	5.3	Yot.	1	1901	New York, N. Y.	New York, N. Y.
145247		St. a.	Two Brothers	139	99	109.5	24.0	7.0	Frt.	5	230	1881	Brooklyn, N. Y.	New York, N. Y.
145600		St. a.	Two Brothers	37	18	54.0	14.0	6.0	Fsh.	6	1891	Shoboygan, Wis.	Milwaukee, Wis.
212527		St. a.	Two Sisters	36	27	44.0	13.0	6.5	Frt.	5	100	1914	St. James, Mich.	Grand Haven, Mich.
145895		St. p.	Two States	258	148	157.8	34.8	6.8	Frt.	10	285	1901	Savannah, Ga.	Savannah, Ga.
145889		St. p.	Tyeonda	180	117	104.3	21.0	4.3	Pas.	0	130	1901	Tacoma, Wash.	Wrangell, Alaska.
145390		St. s.	Tyco	310	158	141.2	24.0	13.0	Tow.	16	1,600	1884	Port Ludlow, Wash.	Seattle, Wash.
201458		St. s.	TYEE JUNIOR	151	71	97.7	17.7	11.8	Pas.	10	350	1907	Seattle, Wash.	Do.
211180	LDGR	St. s.	Tylen	3,023	2,060	322.2	47.2	15.6	Frt.	35	1,700	1913	Camden, N. J.	New York, N. Y.
203845		St. a.	Tyona	13	8	40.0	12.2	4.5	Tow.	3	25	1887	San Francisco, Cal.	San Francisco, Cal.
145870		St. a.	Tyono	150	108	76.0	22.5	6.0	Pas.	8	80	1901	do.	Juneau, Alaska.
200681		St. a.	Tyrus	174	118	97.0	22.7	6.7	Pas.	5	160	1904	Tacoma, Wash.	Tacoma, Wash.
U.														
25275		St. a.	U. F. Washburn	141	102	93.0	17.0	0.7	Frt.	3	80	1890	Lockport, N. Y.	New York, N. Y.
25250		St. s.	U. S. Grant	35	17	61.0	17.0	6.5	Fsh.	3	1885	San Francisco, Cal.	San Francisco, Cal.
25241		St. a.	Uarda	03	03	65.3	17.6	8.5	Pas.	0	400	1891	Buffalo, N. Y.	Marquette, Mich.
25321		St. a.	Ugank	13	8	40.0	12.2	4.5	Tow.	2	1900	San Francisco, Cal.	San Francisco, Cal.
25335		St. a.	Ugashik	21	8	54.5	14.5	5.3	Tow.	3	1901	do.	Do.
200804		St. a.	Ukamuk	24	10	54.5	14.5	6.1	Tow.	3	60	1904	Alameda, Cal.	Do.
25270		St. p.	Uklah	2,561	2,018	271.0	42.0	15.0	For.	13	1,600	1890	Thurton, Cal.	Do.
25293		St. a.	Ulrica	205	171	105.0	22.0	7.8	Pas.	0	110	1893	Wilmington, Del.	Wilmington, Del.
25290		St. p.	Ulster	780	680	205.0	30.5	10.0	Pas.	23	850	1922	Brooklyn, N. Y.	Albany, N. Y.
200540		St. s.	Ulster Davis	20	18	40.5	10.3	5.0	Tow.	2	75	1902	Croton on Hudson, N. Y.	Do.
213028	LPFM	St. s.	Ulysses	10,910	6,028	614.0	65.2	39.5	Col.	04	7,200	1915	Sparrows Point, Md.	New York, N. Y.
25242	JVCF	St. s.	Umalta	3,059	2,168	310.0	40.0	20.3	Pas.	81	1,000	1881	Chester, Pa.	Do.
200747		St. p.	Umbra	4,503	3,519	420.0	50.0	28.0	Frt.	23	1,600	1904	Cleveland, Ohio	Cleveland, Ohio.
25351	KLWJ	St. p.	UNCATENA	652	370	178.0	31.0	12.0	Pas.	12	900	1902	Wilmington, Del.	New Bedford, Mass.
25320		St. a.	Uncia	14	10	49.0	13.5	4.0	Fsh.	2	1900	Erie, Pa.	Buffalo, N. Y.
203744		St. p.	Uncle Oliver	150	150	182.0	30.0	6.0	Pas.	33	250	1900	Jefferson City, Ind.	Vicksburg, Miss.
25331		St. a.	Uncle Sam	80	55	88.0	21.0	5.4	Frt.	5	1900	Newborn, N. C.	Newborn, N. C.
25334		St. a.	Uncle Sam	26	17	53.5	16.0	6.3	Tow.	4	1901	Madison, Md.	Baltimore, Md.
212414		St. p.	Uncle Sam	78	78	118.0	20.0	3.7	Tow.	0	232	1914	Point Pleasant, W. Va.	Cincinnati, Ohio.
4290	HDPM	St. a.	Underwriter	327	163	126.8	20.1	14.8	Tow.	13	600	1863	Philadelphia, Pa.	Cincinnati, Mass.
25230		St. s.	Underwriter	170	85	112.7	22.0	11.3	Pas.	10	400	1881	Camden, N. J.	New Orleans, La.
25260		St. p.	Urdino	327	280	180.0	27.0	0.0	Pas.	14	1888	Portland, Ore.	Portland, Ore.
25207		St. a.	Urdino	61	20	55.5	15.4	5.7	Tow.	4	00	1898	Kennebunk Port, Mo.	Boston, Mass.
205747		St. p.	Ureeda	60	60	82.2	20.3	3.0	Frt.	11	40	1903	Fort Myers, Fla.	Key West, Fla.
11391	KLMD	St. s.	Unimak	258	168	124.8	31.5	6.5	Frt.	13	250	1902	Alameda, Cal.	San Francisco, Cal.
200710	LCIV	St. s.	UNIMAK	140	90	100.0	19.2	12.4	Whl.	0	375	1912	Seattle, Wash.	St. Paul, Mich.
25070		St. p.	Union	662	392	153.0	33.5	11.8	For.	8	300	1882	Greenpoint, N. Y.	New York, N. Y.
25310		St. p.	Union	67	40	70.0	20.5	7.1	Pas.	1	100	1899	San Francisco, Cal.	San Francisco, Cal.
25347		St. a.	Union	10	7	41.0	11.4	3.8	Tow.	3	1901	Croton, N. Y.	San Juan, P. R.
211218		St. s.	Union	139	94	87.0	27.8	8.2	Frt.	5	250	1913	Woolhaven, N. J.	New York, N. Y.
25342		St. y.	UNIQUE	33	21	90.0	14.0	4.3	Yct.	10	1901	Charleston, W. Va.	Kansas City, Mo.
208803		St. s.	UNITED STATES	330	229	150.0	38.0	12.1	Pas.	15	850	1911	Buffalo, N. Y.	Buffalo, N. Y.
200630		St. s.	UNITED STATES	1,374	811	193.0	41.0	16.0	Pas.	60	2,600	1909	Mantolowoc, Wis.	Chicago, Ill.
130522		St. s.	Unity	491	331	161.0	30.5	10.0	Frt.	6	281	1897	Elm Park, N. Y.	New York, N. Y.
25357		St. y.	Uno	37	25	91.0	11.0	5.7	Yct.	6	1903	Mariners Harbor, N. Y.	Bridgeport, Conn.
207780		St. s.	Uno	16	10	49.8	11.0	4.7	Pas.	2	25	1908	Washington, D. C.	Washington, D. C.
201140		St. a.	Uranla	61	41	53.3	18.2	4.0	Pas.	5	75	1907	Seattle, Wash.	Seattle, Wash.
212754		St. s.	Uranus	33	22	61.0	16.0	6.4	Fsh.	0	90	1914	Erie, Pa.	Erie, Pa.

1 Formerly st. s.
 a C. W. Woodwatd.
 b Water Front.
 c Thomas F. O'Brien.

2 Formerly British st. s. Turrialba.
 3 Formerly st. p. Concordia.
 4 Formerly st. s. Charles Posraon.

5 Formerly st. s. Redwood City.
 6 Formerly st. s. New York Central Lig. Co. No. 14.
 7 New York Central No. 14.
 † Lost 1915.

MERCHANT STEAM VESSELS OF THE UNITED STATES—Continued.

Official No.	Signal letters.	Rig.	Name of vessel.	Gross tonnage.	Net tonnage.	Length.	Breadth.	Depth.	Service.	Crew.	Indicated horsepower.	When built.	Where built.	Home port (where permanent document issues).
28340		St. s.	Ursula	186	128	114.0	23.0	7.0	Pas.	8	250	1901	Albany, N. Y.	Albany, N. Y.
100445		St. s.	Urtica	88	44	81.7	20.5	9.3	Tow.	3		1880	Athens, N. Y.	New York, N. Y.
200654		St. s.	Urtica	3,633	2,658	325.0	44.2	30.9	Frt.	17	1,700	1904	Wyandotte, Mich.	Buffalo, N. Y.
207842		St. s.	Urtica	1,331	919	181.5	40.0	15.9	Fer.	8	1,400	1910	Newburgh, N. Y.	New York, N. Y.
23235		St. s.	Utopia	423	330	123.8	24.0	9.1	Fer.	12	325	1893	Seattle, Wash.	Seattle, Wash.
23281	KJFF	St. y.	Utowana	414	266	155.0	27.5	10.8	Yct.	20	212	1891	Philadelphia, Pa.	Philadelphia, Pa.
76804		St. s.	Uvira	44	27	74.0	16.4	7.9	Pas.	4		1890	Bristol, R. I.	Cape Vincent, N. Y.
208655		St. s.	Uwanta	63	32	68.7	10.0	6.5	Fsh.	5	120	1911	Eliza Island, Wash.	Pt. Townsend, Wash.
V.														
101861		*St. p.	V. L. Watson	55	46	101.0	19.7	3.8	Tow.	10		1900	Harvey, La.	New Orleans, La.
101920		St. y.	Vagabonda	98	42	91.0	22.0	5.0	Yct.	5		1902	Jacksonville, Fla.	Jacksonville, Fla.
101872		*St. p.	Val P. Collins	119	119	132.0	24.6	4.3	Tow.	17	430	1901	Charleston, W. Va.	Pittsburgh, Pa.
81611	KMGS	St. y.	Valcour	61	48	89.5	14.2	8.5	Yct.	4		1895	Nyaok, N. Y.	Pittsburg, N. Y.
85213		St. s.	Valeria	68	20	62.2	17.0	7.2	Tow.	8		1872	Sandusky, Ohio.	Marquette, Mich.
75076		*St. p.	Valiant	307	307	165.5	20.0	5.8	Fer.	28		1871	Pittsburgh, Pa.	Pittsburgh, Pa.
203530		St. s.	Valiant	34	18	64.7	15.8	6.3	Fer.	2		1906	Friday Harbor, Wash.	San Francisco, Cal.
203644		St. s.	Valiant	33	22	63.2	15.3	6.3	Fer.	3	60	1909	Erie, Pa.	Chicago, Ill.
15501		St. p.	Vallejo	414	255	123.3	31.5	9.0	Fer.	5	445	1870	East Portland, Oreg.	San Francisco, Cal.
101894		*St. p.	Valletta	419	368	170.0	33.0	0.0	Frt.	13	120	1901	Bendle, Cal.	Do.
101823		*St. p.	Valley Belle	70	70	127.4	22.0	3.4	Pas.	15	156	1898	Parkersburg, W. Va.	Cincinnati, Ohio.
101810	KPDG	St. s.	VALLEY FORD	558	352	158.0	29.0	18.0	Tow.	10	1,000	1898	Wilmington, Del.	Philadelphia, Pa.
101863		*St. p.	Valley Gem	160	160	125.2	20.4	4.2	Pas.	11	273	1897	Marletta, Ohio.	Cincinnati, Ohio.
25058		St. s.	Valora	14	0	45.3	10.0	5.4	Tow.	2		1870	Richmond, Mo.	Gloucester, Mass.
161804		St. s.	Valvolino	87	60	81.2	24.3	7.3	Tow.	5		1897	Athens, N. Y.	New York, N. Y.
91006	KHQV	St. s.	Van	710	535	190.0	20.0	0.0	Frt.	15	250	1887	Wilmington, Del.	Do.
101095		St. y.	Vanoluso	10	8	55.0	11.0	4.0	Yct.	2		1887	East Boston, Mass.	Belfast, Mo.
101717		St. p.	Vancouver	211	167	103.0	32.0	7.0	Fer.	7		1893	Portland, Oreg.	Portland, Oreg.
101537		St. s.	VANGUARD	80	40	81.0	17.2	0.0	Tow.	7		1885	Pittsburgh, Pa.	Paducah, Ky.
101873		St. s.	Vanguard	74	61	64.5	15.8	4.8	Tow.	5		1901	Alameda, Oreg.	Astoria, Oreg.
201544	KTMJ	St. s.	Vanguard	358	228	137.5	32.5	10.8	Pas.	20	450	1904	Alameda, Cal.	San Francisco, Cal.
101714		St. s.	Vardina	117	100	90.0	22.5	6.5	Frt.	4	300	1893	Penn Grove, N. J.	New York, N. Y.
25672		St. s.	Varuna	64	32	81.0	18.2	8.4	Tow.	3		1884	New Brunswick, N. J.	Philadelphia, Pa.
201950		St. s.	Vashon	100	68	64.0	20.5	5.7	Pas.	5	220	1905	Docket, Wash.	Tacoma, Wash.
101880		St. y.	Vega	34	17	64.4	13.4	6.0	Yct.	2		1901	Noank, Conn.	Stonington, Conn.
101859		St. s.	Velox	30	24	64.8	11.0	6.0	Fer.	4		1900	Mayonna, N. J.	New York, N. Y.
101780		St. s.	Venezuela	2,125	1,733	263.3	40.7	20.3	Frt.	20	800	1897	West Bay City, Mich.	Milwaukee, Wis.
127010	KITV	St. y.	Venice	60	41	92.0	13.7	8.0	Yct.	4		1893	Ithaca, N. Y.	Cape Vincent, N. Y.
100770		St. y.	Ventura	47	31	63.0	13.0	7.5	Yct.	5		1902	Poughkeepsie, N. Y.	Providence, R. I.
101684	KLTV	St. y.	Ventura	21	10	55.0	12.5	5.5	Yct.	4		1892	Boston, Mass.	New Orleans, La.
101871	KQML	St. s.	VENUS	6,282	3,018	400.0	32.0	21.3	Pas.	119	8,500	1900	Philadelphia, Pa.	San Francisco, Cal.
10033		St. s.	Venturo	42	30	63.2	13.2	5.0	Tow.	0		1883	do.	Norfolk, Va.
101630		St. y.	Venturo	21	16	60.3	12.1	3.4	Yct.	3		1883	New York, N. Y.	New York, N. Y.
101017		St. s.	Venturo	60	35	65.4	22.1	5.3	Frt.	4		1902	Gardner, Mo.	Portland, Me.
204600		St. s.	Venturo	30	14	70.5	15.3	5.4	Tow.	4	175	1907	Friday Harbor, Wash.	Seattle, Wash.
101718		St. s.	Venus	55	27	71.7	17.8	8.3	Pas.	4	75	1893	Haltimor, Md.	Haltimor, Md.
101876		St. s.	VENUS	3,710	2,760	340.0	43.0	23.0	Frt.	20	1,450	1901	Lorain, Ohio.	Cleveland, Ohio.
101884		St. s.	Venus	15	0	39.4	12.4	5.0	Pas.	1		1901	Cosquillo, Oreg.	Coos Bay, Oreg.
209930		St. s.	Venus	16	30	64.5	14.7	5.0	Pas.	3	27	1912	Massena, N. Y.	Ogdensburg, N. Y.
201807		St. s.	Verrana	50	0	50.0	8.0	3.0	Pas.	3		1905	Minneapolis, Minn.	St. Paul, Minn.
101792		St. y.	VERONA	128	87	125.7	17.8	0.3	Yct.	11	432	1897	Newburgh, N. Y.	Los Angeles, Cal.
101044		St. p.	VERMONT	1,105	608	251.5	34.0	10.6	Fer.	45		1903	Shelburne, Vt.	Hurlington, Vt.
212455		St. s.	VERMONT	60	51	71.0	20.0	4.5	Tow.	5	750	1914	Cleveland, Ohio.	Duluth, Minn.
201138		*St. p.	Verno Swath	165	68	130.4	23.8	4.7	Pas.	11	250	1904	Stillwater, Minn.	New Orleans, La.
211170		St. p.	Verno Swath	190	123	180.4	31.0	4.0	Pas.	18	6,800	1913	do.	Peoria, Ill.
101881		*St. p.	Vernio Mao	61	61	124.3	22.0	3.8	Tow.	19		1902	Wabasha, Minn.	Cincinnati, Ohio.
204681		St. s.	VERNON	0,180	4,765	480.0	22.0	30.4	Frt.	22	1,600	1907	Cleveland, Ohio.	Cleveland, Ohio.
207675		St. s.	Verona	142	90	112.0	22.8	7.3	Tow.	6	600	1910	Docket, Wash.	Tacoma, Wash.
101560		St. s.	Veronica	1,063	850	202.0	34.8	18.0	Frt.	12	625	1896	Milwaukee, Wis.	Buffalo, N. Y.
25833		St. s.	Vesper	331	242	145.6	22.1	8.1	Fer.	7	65	1871	Wilmington, Del.	Haltimor, Md.
101703		St. s.	Vesta	58	20	75.0	17.7	7.6	Pas.	5		1892	Haltimor, Md.	Boston, Mass.
101715		St. y.	Vesta	70	45	87.0	15.5	8.7	Yct.	7		1893	Brooklyn, N. Y.	Cleveland, Ohio.
101007		*St. p.	VESTA	89	89	135.0	23.4	4.1	Tow.	0		1902	Pittsburgh, Pa.	Pittsburgh, Pa.
210932	LCTF	St. s.	VESTA	3,663	2,223	321.7	40.2	27.5	Fer.	29	1,700	1913	Camden, N. J.	New York, N. Y.
292929		St. s.	Vesta	117	70	96.4	18.4	0.0	Fsh.	23		1870	Boothbay, Me.	Wilmington, Del.
11474		St. p.	Victor	188	138	120.0	24.6	7.3	Frt.	7	275	1854	Athens, N. Y.	Albany, N. Y.
23916		St. s.	Victor	101	73	99.1	17.4	7.0	Fer.	8	130	1875	Lockport, Ill.	Chicago, Ill.
101702		St. s.	Victor	18	12	61.3	13.3	4.0	Pas.	3	35	1893	Seranton, Mass.	Guilford, Mass.

1 Formerly st. s. Idlewild.
 2 Formerly st. y. (a) Judy.
 3 Formerly st. y. (b) Althea.
 4 Formerly st. y. Washita.
 5 Formerly st. s. Golden Eagle.
 6 Formerly *st. p. Joseph Nixon.

7 Formerly st. p. O. & C. R. R. Ferry No. 2.
 8 Formerly st. s. Manteo.
 9 Formerly st. y. Clara.
 10 Formerly st. y. Indienne.
 11 Formerly st. y. (a) Vellthia.
 12 Formerly st. y. (b) Xara.

13 Formerly st. s. Grant Titus.
 (a) st. p. John I. Lockwood.
 (b) U. S. B. S. John I. Lockwood.
 14 Formerly (c) st. p. Henry Smith.
 (d) U. S. Q. M. D. st. p. Henry Smith.

MERCHANT STEAM VESSELS OF THE UNITED STATES—Continued.

Official No.	Signal letters.	Rig.	Name of vessel.	Gross tonnage.	Net tonnage.	Length.	Breadth.	Depth.	Service.	Crew.	Indicated horsepower.	When built.	Where built.	Home port (where permanent document issues).
161793		St. s.	Victor.....	20	18	63.2	13.5	4.8	Pas.	3	1897	Vergennes, Vt.....	Burlington, Vt.
161799		St. s.	Victor.....	13	11	43.0	12.3	4.4	Tow.	2	1897	Toledo, Ohio.....	Marquette, Mich.
25868		St. s.	Victoria.....	192	110	96.3	28.0	10.4	Fer.	8	600	1872	Detroit, Mich.....	Detroit, Mich.
95332		St. s.	Victoria.....	77	38	82.1	17.5	8.8	Tow.	9	1878	Camden, N. J.....	Albany, N. Y.
161811		*St. p.	Victoria.....	718	409	170.1	35.4	5.0	Pas.	27	700	1898	Seattle, Wash.....	St. Michael, Alaska.
161820		*St. p.	Victoria.....	65	30	75.0	20.5	5.0	Frt.	3	1897	St. Michael, Alaska	Do.
161855	KNRM	St. s.	Victoria.....	3,502	2,112	361.1	40.1	10.0	Pas.	82	2,500	1870	Dumbarton, Scotland.....	Pt. Townsend, Wash.
145242	KJNT	St. s.	Victorian.....	1,603	809	242.3	36.0	15.5	Pas.	34	2,000	1891	Portland, Oreg.....	Do.
161768		St. s.	Victory.....	120	74	87.0	26.0	8.4	Frt.	5	75	1881	Philadelphia, Pa.....	New York, N. Y.
161768		St. p.	Victory.....	155	118	95.0	23.5	4.1	Frt.	4	130	1877	San Francisco, Cal.....	San Francisco, Cal.
203620		St. s.	Victory.....	4,627	3,707	459.0	48.3	22.5	Frt.	20	1,500	1895	Chicago, Ill.....	Cleveland, Ohio.
161043	KHSN	St. s.	Vigilant.....	90	65	68.5	20.1	8.4	Tow.	7	100	1906	Philadelphia, Pa.....	Charleston, S. C.
161551		St. s.	Vigilant.....	4,115	2,034	321.8	45.2	10.5	Pas.	43	2,600	1890	Chester, Pa.....	Savannah, Ga.
161735		St. s.	Vigilant.....	80	35	81.1	17.0	8.0	Pas.	6	1886	Boston, Mass.....	Boston, Mass.
161790		St. s.	Vigilant.....	15	7	47.5	12.0	5.2	Feh.	12	1894	do.....	Newport, R. I.
161790		St. s.	Vigilant.....	21	15	55.4	12.7	5.0	Pol.	8	1897	Alexandria, Va.....	Washington, D. C.
161890	KRCM	St. s.	VIGILANT.....	220	153	110.0	22.5	11.7	Tow.	10	600	1901	Philadelphia, Pa.....	New York, N. Y.
161020		St. s.	Vigilant.....	98	60	74.0	20.8	9.8	Tow.	5	1902	Long Island City, N. Y.....	Do.
201707		St. s.	Vigilant.....	70	48	61.5	10.2	8.5	Tow.	5	70	1907	Tacoma, Wash.....	Ketchikan, Alaska.
165601		St. s.	Viking.....	145	80	110.1	21.6	7.3	Frt.	5	108	1872	Norfolk, Va.....	Reedville, Va.
115780		St. s.	Viking.....	77	38	89.0	18.0	0.0	Tow.	8	1881	Camden, N. J.....	New York, N. Y.
161012		St. s.	VIKING.....	1,117	943	217.4	37.1	15.0	Frt.	14	850	1889	Buffalo, N. Y.....	Duluth, Minn.
161791	KLWD	St. s.	Viking.....	234	162	114.0	21.0	4.1	Tow.	11	902	1894	Wilmington, Del.....	New York, N. Y.
200401		St. s.	Viking.....	9	6	44.0	11.0	0.0	Pas.	1	40	1899	Chicago, Oreg.....	Atlanta, Oreg.
200562	LDFD	St. y.	Viking.....	209	164	158.5	23.0	12.5	Yel.	21	1,000	1909	Wilmington, Del.....	New York, N. Y.
25845		St. s.	Vim.....	30	18	58.0	10.5	7.0	Tow.	4	1872	South Boston, Mass.....	Boston, Mass.
161020		St. s.	Vinal Haven.....	180	120	100.0	10.0	7.5	Pas.	7	135	1893	Searsport, Me.....	Hockland, Me.
201834		*St. p.	Vinecent D.....	10	12	68.0	12.0	2.0	Tow.	3	1905	Plaquemine, La.....	Morgan City, La.
201005		St. s.	Vindicator.....	67	39	61.5	10.5	5.8	Drq.	4	1907	Seattle, Wash.....	Pt. Townsend, Wash.
213078		*St. p.	Vino.....	04	04	125.0	23.2	4.3	Pas.	6	100	1915	Jeffersonville, Ind.....	Cincinnati, Ohio.
161527	KDHR	St. y.	Viola.....	20	23	13.7	12.3	0.5	Yel.	1884	New York, N. Y.....	Boston, Mass.
161400		St. s.	Viola.....	30	10	60.8	14.0	5.5	Feh.	8	1889	Baugatuck, Mich.....	Buffalo, N. Y.
203833		*St. p.	Viola.....	39	37	81.5	17.8	3.5	Tow.	3	40	1907	Freeport, Fla.....	Panacea, Fla.
203502		St. s.	Viola.....	10	0	34.0	10.0	4.0	Feh.	3	10	1900	Milwaukee, Wis.....	Grand Haven, Mich.
161590		St. s.	Violot.....	12	6	34.7	12.5	4.2	Tow.	2	1887	Seattle, Wash.....	Tacoma, Wash.
161702		St. s.	Violot II.....	18	7	58.2	13.3	4.3	Tow.	8	1895	Hartsville, La.....	New Orleans, La.
200488		St. s.	Viola.....	70	47	70.0	17.5	8.0	Pas.	8	140	1903	New Orleans, La.....	Do.
200391		St. s.	Virg. G. Bogno.....	170	01	115.7	24.0	11.0	Tow.	6	500	1909	Long Beach, Cal.....	San Francisco, Cal.
190858		*St. p.	Virginia.....	282	178	161.0	42.0	5.0	Pas.	39	1898	Brownsville, Pa.....	Evansville, Ind.
125044		St. s.	Virginia.....	160	44	71.0	18.5	8.4	Tow.	4	1872	Port Richmond, N. Y.....	New York, N. Y.
141093		St. s.	Virginia.....	31	22	74.0	15.8	7.0	Pas.	5	1901	Memphis, Tenn.....	St. Louis, Mo.
161625		St. s.	Virginia.....	83	40	70.5	18.0	5.5	Yvln.	8	1884	New Haven, Conn.....	Bridgeport, Conn.
161654		St. s.	Virginia.....	1,600	070	269.2	38.3	12.8	Frt.	25	3,800	1891	Cleveland, Ohio.....	Duluth, Minn.
161712		St. s.	Virginia.....	157	78	113.0	10.0	10.7	Feh.	8	1893	Bordentown, N. J.....	Reedville, Va.
161775		St. p.	Virginia.....	818	637	150.0	30.0	13.3	Fer.	0	600	1896	Chester, Pa.....	New York, N. Y.
161791		St. y.	Virginia.....	20	13	72.4	10.8	4.3	Yot.	3	1897	Alexandria Bay, N. Y.....	Cape Vincent, N. Y.
161849	KPMW	St. y.	Virginia.....	441	212	169.4	26.0	14.8	Yot.	31	1,100	1890	Bath, Me.....	New York, N. Y.
161009		St. s.	Virginia.....	635	354	191.0	32.0	12.0	Pas.	23	2,600	1902	Richmond, Va.....	Newport News, Va.
161043		St. p.	Virginia.....	669	014	181.0	34.2	9.4	Pas.	35	760	1903	Sparrows Point, Md.....	Baltimore, Md.
202407		St. s.	Virginia.....	2,027	1,378	297.7	44.1	16.7	Pas.	55	2,850	1905	Wilmington, Del.....	Do.
200391		St. s.	Virginia.....	71	48	99.3	18.5	0.3	Pas.	6	180	1899	Bath, Me.....	Bath, Me.
200380		St. s.	Virginia.....	203	179	103.0	27.0	8.0	Pas.	18	200	1911	Newport News, Va.....	Norfolk, Va.
212040		St. s.	Virginia.....	90	51	71.0	20.0	12.5	Tow.	1	750	1914	Cleveland, Ohio.....	Duluth, Minn.
201410		St. s.	Virginia Clifton.....	11	7	43.3	13.0	4.0	Frt.	3	1904	Rowles, Va.....	Reedville, Va.
207181		St. s.	Virginia III.....	04	7	92.8	19.4	5.5	Pas.	5	150	1910	Tacoma, Wash.....	Seattle, Wash.
161505		St. s.	Virginia Daz.....	187	120	100.0	20.0	0.0	Pas.	2	75	1888	Wilmington, Del.....	New York, N. Y.
25370		St. s.	Virginia Jackson.....	62	20	77.9	18.5	7.7	Tow.	4	1873	Philadelphia, Pa.....	Newark, N. J.
63360	KSTF	St. s.	VIRGINIAN.....	7,014	5,077	401.5	68.2	24.4	Frt.	40	5,200	1903	Sparrows Point, Md.....	New York, N. Y.
201458	KTLF	St. s.	VIRGINIAN.....	170	122	102.5	22.5	10.4	Tow.	7	600	1901	Camden, N. J.....	Philadelphia, Pa.
25858		St. s.	Vision.....	40	10	61.0	20.2	0.1	Feh.	3	1872	Brooklyn, N. Y.....	Newport News, Va.
161516		St. s.	Vision.....	75	81	90.5	10.5	8.3	Feh.	5	1883	Greenpoint, N. Y.....	Brooklyn, N. Y.
206048	KTOH	St. y.	VISTOR.....	01	30	91.3	14.1	0.9	Yel.	7	1,200	1904	Boston, Mass.....	New York, N. Y.
207385	LBMG	St. y.	Vitesse.....	103	70	140.0	13.5	8.7	Yel.	11	2,500	1910	New York, N. Y.....	New York, N. Y.
200389		St. s.	Vivac.....	22	21	45.1	10.5	6.7	Tow.	3	1892	Chicago, Ill.....	Chicago, Ill.
161501		St. y.	Vivac.....	45	11	11.7	12.3	7.5	Yel.	6	1,000	New York, N. Y.....	New York, N. Y.
200810		St. y.	Vivaco.....	60	45	60.0	10.0	4.0	Pas.	3	125	1907	Louisville, N. Y.....	Oswego, N. Y.
204371		St. s.	Vivaco.....	95	60	80.0	10.0	4.0	Pas.	3	1910	New York, N. Y.....	New York, N. Y.
210595	LSQ	St. y.	VIVEN.....	287	195	101.0	22.4	11.7	Yel.	10	1,400	1913	New York, N. Y.....	Marquette, Mich.
110275		St. y.	Volcano.....	32	24	82.0	11.1	5.0	Yel.	3	1875	Buffalo, N. Y.....	Pittsburgh, Pa.
203115		*St. p.	Volcano.....	60	60	122.0	22.0	4.3	Tow.	14	1906	Parkersburg, W. Va.....	Parkersburg, W. Va.

1 Formerly st. s. Hercules.

2 Formerly British st. s. Parthia.

3 Formerly st. s. Victoria.

4 Formerly st. s. Victrolan.

5 Formerly British st. s. Victorian.

6 Formerly st. s. T. L. Sturtevant.

7 Formerly *st. p. Mary B. Williams.

8 Formerly st. s. Lucy.

9 Formerly st. s. S. J. Lennox.

10 Formerly *st. p. I. O. Woodward.

11 Formerly st. s. Commodore Durycu.

12 Formerly st. s. Inelus, Jr.

13 Formerly ga. s. Crescent.

14 Formerly st. s. Typhoon.

15 Formerly st. s. Minc.

16 Formerly st. s. Blue Bell.

17 Formerly st. y. Vixon.

18 Formerly st. s. Rosalino.

MERCHANT STEAM VESSELS OF THE UNITED STATES—Continued.

Official No.	Signal letters.	Rig.	Name of vessel.	Gross tonnage.	Net tonnage.	Length.	Breadth.	Depth.	Service.	Crew.	Indicated horsepower.	When built.	Where built.	Home port (where permanent document issues).
101694		St. s.	Volga.....	10	9	48.3	13.3	4.4	Tow.	2	1888	Astoria, Oreg.	Pt. Townsend, Wash.
57194		St. s.	Volunteer.....	134	109	81.7	17.8	9.0	Onl.	4	88	1887	Leokport, N. Y.	Buffalo, N. Y.
101874		St. s.	Volunteer.....	67	43	85.0	20.1	8.0	Tow.	0	1887	Philadelphia, Pa.	Jacksonville, Fla.
101680		St. s.	Volunteer.....	64	32	72.0	18.8	8.6	Tow.	0	1888	London, N. J.	New York, N. Y.
101601		St. s.	Volunteer.....	02	40	83.5	20.5	0.5	Tow.	8	1888	Tottenville, N. Y.	Do.
101692		St. s.	Volunteer.....	13	9	58.0	10.5	6.0	Tow.	4	1887	Fort Howard, Wis.	Milwaukee, Wis.
101738		St. s.	Volunteer.....	2,310	1,683	270.8	41.1	22.0	Frt.	10	1,100	1888	Trenton, Mich.	Cleveland, Ohio.
101643		St. s.	Volunteer.....	62	34	92.0	10.7	5.2	Frt.	4	1894	Philadelphia, Pa.	Washington, D. C.
157070		*St. p.	Voyager.....	09	09	134.4	23.8	4.1	Tow.	14	1885	Pittsburgh, Pa.	Pittsburgh, Pa.
101610		St. s.	Vulcan.....	62	31	78.8	17.0	7.0	Tow.	11	1882	Athens, N. Y.	Boston, Mass.
101606		*St. p.	Vulcan.....	1,760	1,360	200.0	39.0	10.5	Frt.	19	600	1889	Cleveland, Ohio.	Duluth, Minn.
207142		*St. p.	Vulcan.....	270	253	144.0	20.0	7.0	Tow.	10	1892	Portland, Oreg.	Portland, Oreg.
			Vulcan.....	94	94	133.4	27.0	5.0	Tow.	9	600	1910	Marietta, Ohio.	Pittsburgh, Pa.
W.														
202458		St. s.	W. Harlock.....	28	23	65.0	12.8	3.8	Fer.	2	1905	Lyons, Iowa.	Des Moines, Iowa.
126010		*St. p.	W. W.....	212	178	137.0	20.1	4.0	Pns.	13	305	1882	Dubuque, Iowa.	Chicago, Ill.
203847	KVTN	St. s.	W. A. Bisco.....	205	180	100.5	21.0	14.0	Tow.	11	750	1907	Wilmington, Del.	New Orleans, La.
204003		St. s.	W. A. Boles.....	22	17	53.0	14.4	0.2	Fsh.	0	40	1907	Erie, Pa.	Erie, Pa.
107643		St. s.	W. A. Furman.....	39	28	53.2	10.8	0.8	Tow.	3	1901	Tottenville, N. Y.	New York, N. Y.
100272		St. s.	W. A. Sherman.....	09	40	83.0	20.5	7.0	Fer.	4	1881	Jacksonville, N. Y.	Do.
80827		St. p.	W. B. Duncan.....	575	575	201.0	45.0	7.4	Fer.	14	172	1881	Jeffersonville, Ind.	Do.
211608		St. s.	W. H. Kern.....	398	269	130.7	27.0	14.7	Frt.	10	200	1913	Port Richmond, N. Y.	Do.
150810		St. s.	W. H. McCulloch.....	18	13	40.3	14.0	5.5	Tow.	2	1890	Athens, N. Y.	Albany, N. Y.
81391		St. s.	W. H. Morley.....	1,747	1,565	240.0	42.5	20.0	Frt.	17	700	1892	Marino City, Mich.	Ogdensburg, N. Y.
202072		St. s.	W. B. SANFORD.....	103	45	85.0	21.0	12.0	Tow.	7	500	1908	Cleveland, Ohio.	Sandusky, Ohio.
81640		*St. p.	W. O. Bradley.....	178	178	163.0	20.1	3.9	Pns.	30	320	1898	Columbus, Ga.	Apalachicola, Fla.
81740		*St. p.	W. O. Jutte.....	94	08	121.0	21.0	4.0	Tow.	12	1901	Brownsville, Pa.	Evansville, Ind.
205120		*St. p.	W. O. McCune.....	38	38	75.0	10.0	3.5	Tow.	5	80	1908	Frankfort, Ky.	Pittsburgh, Pa.
81635		St. s.	W. D. REES.....	3,760	2,092	390.4	45.0	23.5	Frt.	20	1,300	1890	Cleveland, Ohio.	Cleveland, Ohio.
203501		St. s.	W. E. FITZGERALD.....	4,940	3,701	430.0	52.2	20.0	Frt.	24	1,650	1906	Wyandotte, Mich.	Duluth, Minn.
80301		St. s.	W. F. Galloway.....	121	60	110.8	27.0	0.0	Tow.	8	925	1873	Philadelphia, Pa.	New York, N. Y.
81851		St. s.	W. F. Cogan.....	65	37	58.7	18.0	8.0	Pns.	4	1903	Tottenville, N. Y.	Do.
210565		St. s.	W. F. Dalzell.....	117	100	87.5	23.7	0.9	Tow.	0	460	1912	Do.	Do.
80928		St. s.	W. F. Lehmann, sr.....	43	29	63.0	14.8	0.8	Fsh.	1	1891	Richmond, Mich.	Milwaukee, Wis.
76510	KQCB	St. s.	W. F. Taylor.....	38	23	62.0	13.0	7.0	Tow.	4	1867	Richmond, Va.	Washington, N. C.
81617		St. s.	W. G. Hall.....	505	380	158.0	30.0	12.8	Pns.	30	1884	Port Blakely, Wash.	Honolulu, Hawaii.
203342		St. s.	W. G. Mason.....	09	54	54.0	20.5	10.5	Tow.	3	1893	Port Huron, Mich.	Port Huron, Mich.
81403		St. s.	W. G. POLLOCK.....	4,872	3,585	420.0	52.0	28.0	Frt.	21	1,470	1900	Cleveland, Ohio.	Cleveland, Ohio.
201891		St. s.	W. G. WILMOR.....	150	70	99.0	23.3	11.0	Pns.	11	1892	West Bay City, Mich.	Pittsburgh, Pa.
208394		St. s.	W. H. Andrews.....	78	45	71.0	17.0	5.5	Tow.	0	100	1905	Georgetown, S. C.	Georgetown, S. C.
205310		*St. p.	W. H. Bancroft.....	170	103	112.0	26.5	5.0	Fsh.	5	224	1911	Winslow, Wash.	Pt. Townsend, Wash.
81830		St. s.	W. H. Childs.....	98	66	76.0	21.0	0.8	Tow.	7	325	1903	Tottenville, N. Y.	New York, N. Y.
		St. s.	W. H. Flannery.....	115	78	82.4	21.9	10.7	Tow.	5	1902	West New Brighton, N. Y.	Do.
206378		St. s.	W. H. Follette.....	140	107	91.7	17.0	0.5	Onl.	0	85	1909	Tonawanda, N. Y.	Buffalo, N. Y.
81677		St. p.	W. H. Frear.....	201	106	135.0	42.8	7.0	Fer.	8	300	1890	New Baltimore, N. Y.	Albany, N. Y.
81637		St. s.	W. H. Meyer.....	94	64	89.0	24.0	11.2	Tow.	0	1888	Benton Harbor, Mich.	Milwaukee, Wis.
28023		St. s.	W. H. Moller.....	30	18	85.5	14.8	0.0	Pns.	4	1864	Philadelphia, Pa.	Baltimore, Md.
155300		*St. p.	W. H. Muller.....	31	31	83.0	18.5	4.0	Mso.	7	1899	Cincinnati, Ohio.	Pittsburgh, Pa.
106188		St. s.	W. H. Neale.....	11	8	61.0	11.8	3.7	Tow.	3	15	1883	Buffalo, N. Y.	Albany, N. Y.
81253		St. s.	W. H. Sawyer.....	740	581	201.2	37.0	13.0	Frt.	14	1,200	1890	West Bay City, Mich.	Chicago, Ill.
81218		St. s.	W. H. Simpson.....	49	27	63.3	10.1	7.7	Tow.	4	1880	Sheboygan, Wis.	Milwaukee, Wis.
139545		*St. p.	W. H. Warwick.....	92	92	110.0	24.0	3.5	Tow.	10	1900	Jeffersonville, Ind.	Pittsburgh, Pa.
81370		*St. p.	W. H. Whitman.....	31	31	71.5	23.0	3.2	Fer.	0	1892	Newport, Ky.	Cincinnati, Ohio.
81204		St. s.	W. I. Babcock.....	63	31	71.0	17.4	10.0	Tow.	3	1888	Buffalo, N. Y.	Buffalo, N. Y.
81872		St. s.	W. I. Stevens.....	75	48	73.4	23.0	0.8	Oys.	8	102	1903	Bridgeport, Conn.	Bridgeport, Conn.
121061		*St. p.	W. J. Bethen.....	242	242	160.5	32.5	5.0	Pns.	40	304	1897	Mobile, Ala.	Mobile, Ala.
81112		St. s.	W. J. Cartor.....	245	171	122.0	28.0	9.0	Frt.	12	234	1886	Milwaukee, Wis.	Port Huron, Mich.
81498		St. s.	W. J. Latta.....	20	16	59.8	10.5	5.0	Pns.	4	1892	Wilmington, Del.	New York, N. Y.
208425		St. s.	W. J. O'Leary.....	70	20	83.0	19.0	10.0	Tow.	6	270	1910	Chicago, Ill.	Duluth, Minn.
81738		St. s.	W. K. Warwick.....	21	18	67.7	17.0	7.0	Tow.	2	1901	Buffalo, N. Y.	Buffalo, N. Y.
20276		St. s.	W. K. BERRY.....	5,712	4,407	480.0	62.2	30.0	Fer.	23	1,650	1906	Wyandotte, Mich.	Detroit, Mich.
100051		*St. p.	W. K. Fields.....	282	282	164.0	30.0	5.4	Tow.	25	1869	Pittsburgh, Pa.	Pittsburgh, Pa.
203207		*St. p.	W. L. Bean.....	53	53	125.0	22.0	3.2	Tow.	5	75	1901	Bridgeport, Ala.	Chatanooga, Tenn.
91070		St. p.	W. L. Davis.....	409	299	110.5	28.0	8.0	Pns.	21	545	1878	Wilmington, Del.	Washington, D. C.

1 Formerly st. s. Deland.

2 Formerly st. s. D. L. Flanagan.

3 Formerly *st. p. City of Winona.

4 Formerly st. s. El Toro.

5 Formerly st. s. Agnes H. White.

6 Formerly st. s. Ivanhoe.

7 Formerly st. s. b N. Y. Contl. Lig. Co. No. 8.

8 Formerly st. s. c New York Central No. 8.

9 Formerly st. s. P. M. Cabo, Jr.

10 Formerly *st. p. W. J. Roberts.

11 Formerly st. s. Henry Troy.

12 Formerly st. s. James G. Blaine.

13 Formerly st. s. J. C. Leno.

14 Formerly st. s. J. C. Leno.

15 Formerly *st. p. U. S. S. Zeta.

16 Formerly st. s. J. C. Leno.

17 Formerly *st. p. Ohio.

18 Formerly st. s. (a) Acacia.

19 Formerly *st. p. (b) Lady Basso.

20 Formerly st. p. E. T. Alder.

21 Formerly st. p. Frank B. Stone.

22 Formerly *st. p. Ironsides.

23 Formerly st. p. (a) Mary Morgan.

24 Formerly st. p. (b) Angler.

25 Composite.

MERCHANT STEAM VESSELS OF THE UNITED STATES—Continued.

Official No.	Signal letters.	Rig.	Name of vessel.	Gross tonnage.	Net tonnage.	Length.	Breadth.	Depth.	Service.	Crew.	Indicated horsepower.	When built.	Where built.	Home port (where permanent licenses).
201362		*St. p.	W. L. Iseckmann.....	48	48	95.0	20.3	3.0	Pas.	11	1904	Hormann, Mo.....	St. Louis, Mo.
203117		St. s.	W. L. MERRIEAU.....	98	35	74.0	20.0	11.0	Tow.	6	350	1910	Cleveland, Ohio.....	Duluth, Minn.
203805	LHWQ	St. s.	W. L. Messick.....	237	160	125.3	23.5	11.0	Fsh.	30	500	1911	Norfolk, Va.....	Reedville, Va.
81700		St. s.	W. N. HAYLER.....	110	78	82.4	21.5	11.4	Tow.	7	300	1901	Port Richmond, N. Y.....	Albany, N. Y.
81308		St. s.	W. N. Peckham.....	17	8	43.0	13.2	0.2	Tow.	2	1892	Buffalo, N. Y.....	Buffalo, N. Y.
81602		*St. p.	W. H. Graham.....	137	86	125.0	24.0	4.0	Drig.	12	1898	Pittsburgh, Pa.....	Pittsburgh, Pa.
207383		*St. p.	W. R. Markle.....	148	148	132.0	28.0	4.7	Tow.	10	300	1010	Parkersburg, W. Va.....	Do.
81126		St. s.	W. R. Stratford.....	086	398	184.8	34.2	12.2	Frt.	13	800	1896	West Bay City, Mich.....	Cleveland, Ohio.
81722		St. s.	W. S. CHATTAN.....	208	141	106.3	24.2	11.5	Frb.	16	1909	Elizabeth, N. J.....	Buffalo, N. Y.
101524		St. s.	W. S. Holbrook.....	67	28	73.0	18.0	8.0	Tow.	4	210	1884	Perth Amboy, N. J.....	New York, N. Y.
81620		St. p.	W. S. Mason.....	322	232	122.0	32.0	7.4	Frb.	7	1894	Portland, Ore.....	Portland, Ore.
210774		St. p.	W. S. McChesney, Jr.....	570	430	139.7	34.0	7.0	Frb.	40	2,500	1906	Jeffersonville, Ind.....	St. Louis, Mo.
203320	KVRD	St. s.	W. S. Porter.....	4,901	3,624	385.0	40.7	28.0	Tnk.	40	2,500	1906	Newport News, Va.....	San Francisco, Cal.
204475		St. s.	W. S. Taylor.....	318	210	124.0	24.0	13.0	Tow.	11	600	1907	Green Bay, Wis.....	Milwaukee, Wis.
203778	LCJG	St. s.	W. T. James.....	270	142	111.5	22.8	11.3	Frt.	21	500	1912	Wilmington, Del.....	Reedville, Va.
111345		*St. p.	W. T. Smoot.....	128	128	110.0	27.1	5.6	Tow.	11	1901	Higginsport, Ohio.....	Pittsburgh, Pa.
81803		St. s.	W. W. Brown.....	3,682	2,778	346.0	48.2	24.0	Pas.	21	530	1902	Chicago, Ill.....	Oswego, N. Y.
81667		St. s.	W. W. Carré.....	74	27	89.3	17.6	6.0	Tow.	7	1899	Madisonville, La.....	New Orleans, La.
80567		St. s.	W. W. Graham.....	21	14	66.0	15.0	6.0	Tow.	4	1883	Philadelphia, Pa.....	Norfolk, Va.
100168		St. s.	W. Zealand Dalzell.....	89	55	76.0	18.2	0.5	Tow.	0	1875	do.....	New York, N. Y.
81639	KNVD	St. s.	WABAN.....	163	111	91.0	20.0	10.4	Tow.	7	350	1890	do.....	Charleston, S. C.
81817		St. s.	Wabash.....	9	0	85.0	10.0	2.4	Pas.	1	1902	Altoona, Pa.....	Pittsburgh, Pa.
120445		*St. p.	Wabash.....	121	121	132.0	28.0	4.0	Tow.	15	282	1881	Dubuque, Iowa.....	Do.
81527		St. p.	Wabasha.....	44	44	80.0	22.0	2.9	Frb.	2	1894	Wabasha, Minn.....	St. Paul, Minn.
81715	KQHF	St. s.	WACAMAW.....	1,537	929	249.7	40.5	15.4	Frb.	14	1,000	1900	Toledo, Ohio.....	Buffalo, N. Y.
81522		St. s.	Wachusett.....	75	37	107.0	21.6	7.2	Frb.	8	1891	Newburgh, N. Y.....	New York, N. Y.
81524	KMSH	St. y.	Wachusett.....	69	40	62.4	15.0	7.2	Yol.	8	1896	New York, N. Y.....	New Orleans, La.
76066		St. s.	Wacouak.....	89	60	80.1	23.6	8.5	Frt.	5	1870	Buffalo, N. Y.....	Perth Amboy, N. J.
111353		St. y.	WACONAH.....	100	129	163.5	17.1	11.2	Yol.	20	2,500	1901	New York, N. Y.....	Boston, Mass.
130473	KM CJ	St. y.	WACOUTA.....	803	401	220.0	32.0	17.6	Yol.	39	1,000	1894	Hath, Me.....	St. Paul, Minn.
25870		St. s.	Wado.....	23	10	44.3	14.2	6.2	Tow.	3	1873	New York, N. Y.....	New York, N. Y.
80641		St. s.	Wado Hampton.....	113	72	66.9	20.6	8.0	Tow.	4	1877	Charleston, S. C.....	Fernandina, Fla.
81346	KLBJ	St. y.	WADENA.....	246	161	158.8	26.8	11.0	Yol.	23	550	1891	Cleveland, Ohio.....	New York, N. Y.
14445	KQCT	St. s.	Walcala.....	342	232	123.0	27.1	9.8	Pas.	25	165	1886	Port Blakely, Wash.....	Seattle, Wash.
201425	KTJW	St. s.	Walleo.....	615	339	103.4	30.0	12.5	Frt.	28	150	1904	Fairhaven, Cal.....	Honolulu, Hawaii.
205012		St. s.	WAINWRIGHT.....	4,637	3,714	420.0	62.2	29.0	Frt.	21	1,050	1908	Wyandotte, Mich.....	Erie, Pa.
81065		St. p.	Wakefield.....	671	465	160.8	28.1	8.6	Pas.	25	400	1885	Wilmington, Del.....	Washington, D. C.
208033		St. s.	WALDO NEWCOMEN.....	338	190	144.7	27.1	11.7	Fsh.	30	900	1911	Baltimore, Md.....	Reedville, Va.
100163		St. s.	Waldron B.....	64	36	60.5	13.0	6.4	Ovs.	7	1857	Portland, Conn.....	New York, N. Y.
81233		St. s.	Waldron B.....	225	127	116.6	23.0	11.8	Tow.	10	1880	Portland, Ore.....	Port Townsend, Wash.
80697		St. s.	Wallula.....	1,024	1,415	260.2	39.8	21.0	Frt.	10	750	1882	Cleveland, Ohio.....	Cleveland, Ohio.
81644		St. s.	WALLULA.....	167	85	99.6	22.7	12.0	Tow.	10	1899	San Francisco, Cal.....	Portland, Ore.
81278		St. s.	Walter.....	32	16	63.6	16.2	7.1	Tow.	3	60	1890	Baltimore, Md.....	Baltimore, Md.
81267	KJGW	St. s.	Walter Adams.....	271	175	133.0	24.3	12.8	Fsh.	20	1890	Noank, Conn.....	Newport, R. I.
202201		St. s.	Walter Cahill.....	45	14	70.0	17.0	8.0	Tow.	8	400	1911	Chicago, Ill.....	Chicago, Ill.
81320		St. s.	Walter D.....	136	123	101.6	27.0	5.8	Drig.	5	134	1891	Toledo, Ohio.....	Toledo, Ohio.
1858		St. s.	Walter Incecott.....	44	22	69.6	16.8	7.8	Tow.	4	1868	Empire City, Ore.....	San Francisco, Cal.
81541		St. s.	Walter J.....	9	6	20.4	8.4	4.2	Pas.	3	1896	Tonawanda, N. Y.....	Buffalo, N. Y.
205003		St. s.	WALTER MATRICK.....	147	62	70.0	20.4	8.4	Tow.	7	500	1903	Buffalo, N. Y.....	Do.
130525		St. s.	Walter Ross.....	91	7	90.0	22.5	10.4	Tow.	0	470	1891	Newburgh, N. Y.....	Hangar, Me.
81605		St. p.	Walter Royal.....	35	7	40.0	9.0	3.9	Mao.	2	1900	Orient, N. Y.....	Greenport, N. Y.
200892		St. s.	Walter B.....	35	2	67.5	14.0	6.4	Fsh.	3	115	1909	Saugatuck, Mich.....	Grand Haven, Mich.
81743		St. s.	WALTER SCRANTON.....	4,430	3,001	416.0	60.0	28.0	Frt.	10	1,700	1901	Cleveland, Ohio.....	Cleveland, Ohio.
81711		St. s.	Walter Tracy.....	68	67	70.7	21.0	9.8	Tow.	4	1900	Port Richmond, N. Y.....	New York, N. Y.
81642		St. s.	WALTER A. LUCKENBACH.....	434	295	134.5	26.0	16.2	Tow.	7	800	1909	Philadelphia, Pa.....	Do.
202660		St. s.	Walter B. Pollack.....	61	41	65.6	19.0	8.0	Tow.	4	1905	Now Baltimore, N. Y.....	Do.
130837		St. s.	Walter F. Jahnke.....	42	22	65.0	18.0	6.4	Pas.	8	1899	Seranton, Miss.....	New Orleans, La.
200028		St. s.	Walter F. Mead.....	25	17	67.0	15.7	5.5	Tow.	4	1903	Now Baltimore, N. Y.....	Washington, D. C.
81052		St. s.	Walter W. Richardson.....	22	13	47.0	13.0	5.9	Fsh.	4	47	1874	West Bay City, Mich.....	Duluth, Minn.
81632	KWVT	St. s.	WALTHAM.....	353	186	128.0	26.3	15.0	Tow.	14	1898	Philadelphia, Pa.....	Fall River, Mass.
81852	KSOR	St. y.	Wann.....	88	60	113.6	15.6	9.4	Yol.	7	400	1903	Pristol, R. I.....	Cape Vincent, N. Y.
81275		St. s.	Wanderer.....	212	125	128.2	23.8	11.4	Tow.	12	511	1900	Port Blakely, Wash.....	Seattle, Wash.
81312		St. s.	Wanderer.....	109	54	85.3	21.1	10.0	Tow.	6	440	1900	Wilmington, Del.....	Newport News, Va.
81540		St. s.	Wanderer.....	281	161	124.5	28.8	8.3	Pas.	7	350	1896	Tomkins Cove, N. Y.....	New York, N. Y.
202846		*St. y.	Wanderer II.....	149	115	115.0	24.8	4.6	Yol.	16	250	1908	Clinton, Iowa.....	Des Moines, Iowa.
81206		St. s.	Wanda.....	9	0	58.2	14.0	4.3	Ovs.	3	1915	St. Helens, Ore.....	New York, N. Y.
213022	LFHS	St. s.	Wapam.....	651	584	204.6	24.2	14.3	Pas.	30	825	1915	St. Helens, Ore.....	San Francisco, Cal.
81272		St. s.	Wanquoit.....	17	9	62.4	11.4	4.7	Fsh.	1	1887	Boston, Mass.....	New Bedford, Mass.
204490		St. s.	WARWICK.....	5,750	4,422	540.0	50.0	30.0	Frt.	21	1907	Butler, Wis.....	Cleveland, Ohio.
205813		St. s.	Warron.....	19	13	42.7	13.4	6.0	Tow.	3	75	1908	Tonawanda, N. Y.....	Buffalo, N. Y.
209378	LCJT	St. s.	Warron J. Courtney.....	270	141	143.0	23.3	11.0	Frt.	8	500	1912	Wilmington, Del.....	Reedville, Va.

1 Formerly st. s. Vallant.

2 Formerly *st. p. Robt. Taylor.

3 Formerly st. s. Indian.

4 Formerly *st. p. F. G. A. Denkmann.

5 Formerly st. s. Josephine B.

6 Formerly st. y. Revolution.

7 Formerly st. y. Eleanor.

8 Formerly st. s. Vigilant.

9 Formerly *st. p. John G. Tait.

10 Formerly *st. p. American sch. Katal.

11 Formerly st. s. Hawaiian st. s. Walaleale.

12 Formerly st. s. Cascade.

13 Formerly st. s. Alpha.

14 Cov. Tilden.

15 N. Y. Cent. Lig. Co. No. 17.

16 Formerly st. s. New York Central No. 17.

17 c. li. F. Williams.

18 Formerly st. s. Native No. 2.

MERCHANT STEAM VESSELS OF THE UNITED STATES—Continued.

Official No.	Signal letters.	Rtg.	Name of vessel.	Gross tonnage.	Net tonnage.	Length.	Breadth.	Depth.	Service.	Crew.	Indicated horsepower.	When built.	Where built.	Home port (where permanent licenses).
						Feet.	Feet.	Feet.						
81772		St. a.	Warrdor.....	122	83	101.6	24.0	10.6	Pas.	0	450	1901	Wilmington, Cal.	Los Angeles, Cal.
212330		*St. p.	WANSAW.....	61	61	61.3	22.0	4.0	Pas.	3	40	1914	Keokuk, Iowa.	St. Louis, Mo.
6781		St. p.	Warwlok.....	681	420	103.0	30.6	10.1	Pas.	21	1,050	1873	Greenspoint, N. Y.	Providence, R. I.
81781		St. a.	Warwick.....	37	17	62.2	16.6	4.8	Oys.	3	1901	East Providence, R. I.	Newport, R. I.
107187		St. p.	Warwick.....	620	410	139.3	31.1	12.3	Fer.	5	425	1895	Tomplukus Cove, N. Y.	Norfolk, Va.
81805		*St. p.	Washburn.....	67	67	98.7	24.8	3.1	Pas.	7	1901	Hinsmarok, N. Dak.	Pembina, N. Dak.
81530		*St. a.	Wash Gray.....	105	66	87.5	10.0	0.0	Pas.	10	636	1890	Jeffersonville, Ind.	Pittsburgh, Pa.
81418		*St. p.	Wash Honshell.....	134	134	167.0	28.6	4.0	Tow.	10	470	1892	Cincinnati, Ohio.	Do.
81380		St. a.	Washington.....	1,247	918	193.2	40.6	16.4	Fer.	7	850	1891	Chester, Pa.	New York, N. Y.
202700		St. a.	WASHINGTON.....	181	123	93.7	24.0	11.1	Tow.	7	630	1903	Port Richmond, N. Y.	Do.
203531	KVQB	St. a.	Washington.....	639	367	159.0	35.5	12.4	Pas.	5	750	1906	Seattle, Wash.	San Francisco, Cal.
212930	St. a.	Washington.....	273	185	125.5	25.8	7.3	Pas.	5	1014	1914	Camden, N. J.	Seattle, Wash.	
211170	LVVQ	St. p.	WASHINGTON IRVING.....	3,101	1,604	400.5	47.0	13.7	Pas.	73	4,000	1913	Camden, N. J.	New York, N. Y.
81499	KMPJ	St. a.	WASITENAW.....	2,890	2,003	311.1	42.0	24.0	Tnk.	33	1,600	1887	West Hartlepool, Eng.	New York, N. Y.
141850	St. y.	Wasp.....	30	21	69.0	10.0	4.3	Yct.	0	1903	New York, N. Y.	New York, N. Y.	
201014	KTFM	St. a.	Wasp.....	563	360	170.0	37.3	13.1	Frt.	17	1905	Falrhavn, Cal.	San Francisco, Cal.
201085	KTFJ	St. y.	Watawga.....	130	107	108.0	18.5	7.7	Yct.	0	1904	Greenport, N. Y.	New York, N. Y.
20101	St. a.	Waterford.....	44	20	64.0	17.4	6.0	Tow.	5	75	1910	Whitehall, N. Y.	Pittsburg, N. Y.	
80867	St. a.	Water Nymph.....	27	13	57.0	13.0	6.2	Tow.	2	1881	San Francisco, Cal.	San Francisco, Cal.	
203637	KVHG	St. a.	WATURPA.....	100	120	105.0	22.6	11.8	Tow.	4	1906	Port Richmond, N. Y.	Fall River, Mass.
203611	KVQR	St. y.	WATURUS.....	671	388	180.0	27.5	14.2	Yct.	40	162	1900	Loth, Scotland.	Philadelphia, Pa.
81184	St. a.	Wau Hun.....	77	62	72.0	10.6	9.0	Tow.	0	1887	Manitowoc, Wis.	Duluth, Minn.	
120116	St. a.	Waukon.....	61	41	65.3	18.3	7.6	Pas.	11	300	1883	Baugatnowk, Mich.	Rocheater, N. Y.	
203049	St. a.	WAUKGAN.....	71	50	73.0	18.0	10.2	Tow.	8	215	1912	Cleveland, Ohio.	Chicago, Ill.	
203077	St. a.	WAWKA.....	548	267	119.0	38.4	14.5	Pas.	2	000	
203573	St. p.	WAWKA.....	140	134	118.0	24.0	6.2	Tow.	6	310	1906	Toledo, Ohio.	Detroit, Mich.	
81705	St. a.	WAUNET.....	10	10	82.0	7.8	3.8	Pas.	1	1901	Pittsburg, Pa.	Wheeling, W. Va.	
211704	St. a.	Wauwatosa.....	102	110	92.4	29.1	10.0	Frt.	5	327	1913	Brooklyn, N. Y.	New York, N. Y.	
211614	LDFJ	St. a.	WAVE.....	218	110	117.8	22.5	11.0	Cod.	18	450	1913	Quincy, Mass.	Hoston, Mass.
200931	KTFD	St. a.	WAYERLY.....	217	148	102.2	24.4	12.3	Tow.	12	090	1904	Port Richmond, N. Y.	New York, N. Y.
81347	St. a.	Wawa.....	16	10	44.0	10.5	4.4	Tow.	2	1891	Fort Howard, Wis.	Marquette, Mich.	
80910	St. a.	Wawenoo.....	40	20	61.0	15.1	6.4	Tow.	2	1882	Wiscasset, Me.	Portland, Me.	
212800	St. a.	WEHAWKEN.....	1,402	953	187.4	33.5	10.1	Fr.	8	1,000	1914	Wilmington, Del.	New York, N. Y.	
201066	*St. p.	Wetahpoa.....	160	132	100.0	20.3	4.2	Pas.	0	00	1904	Falrhavn, Del.	San Francisco, Cal.	
81203	St. a.	Welcome.....	10	5	42.7	12.0	4.5	Fth.	2	0	1888	Sheboygan, Wis.	Milwaukee, Wis.	
81238	St. a.	Welcome.....	68	38	85.0	20.0	10.0	Tow.	0	1890	Do.	
81301	St. a.	Welcome.....	68	29	65.7	21.0	9.6	Tow.	5	1890	Duluth, Minn.	Duluth, Minn.	
81422	St. a.	Welcome.....	140	77	80.0	31.0	9.5	Frt.	2	184	1894	St. Clair, Mich.	Buffalo, N. Y.	
203228	KVWL	St. a.	WELLESLEY.....	709	430	158.3	37.0	13.5	Frt.	20	1907	Prosser, Ore.	San Francisco, Cal.
201287	KVHL	St. a.	WELLINGTON.....	334	227	126.0	27.0	15.8	Tow.	15	600	1904	Port Richmond, N. Y.	Philadelphia, Pa.
208009	*St. p.	Wells.....	14	14	60.1	11.2	2.5	Pas.	3	21	1910	Linn Creek, Mo.	Kansas City, Mo.	
81106	St. a.	Wenona.....	37	17	63.0	10.4	6.4	Tow.	2	1888	Astoria, Ore.	Portland, Ore.	
81430	*St. p.	Wenona.....	63	63	96.4	20.0	4.0	Fer.	0	1893	Cincinnati, Ohio.	Cincinnati, Ohio.	
130663	*St. p.	Wenona.....	83	83	121.0	28.2	4.7	Pas.	10	1880	Harwar, Ohio.	St. Louis, Mo.	
201505	St. a.	Wenona.....	74	51	60.7	10.0	4.8	Pas.	4	1904	North Bond, Ore.	Astoria, Ore.	
80870	St. p.	Wenona.....	430	317	145.0	30.0	7.8	Fer.	4	613	1882	Wilmington, Del.	Philadelphia, Pa.	
201437	*St. p.	Wenonah.....	65	65	98.0	20.0	4.5	Tow.	8	39	1907	Rumsoy, Ky.	Nashville, Tenn.	
208595	St. a.	Wenonah.....	35	15	60.0	10.4	0.0	Tow.	3	75	1911	Vancouver, Wash.	Portland, Ore.	
203924	*St. p.	Woonn.....	372	310	163.5	31.5	6.5	Frt.	8	650	1907	St. Johns, Ore.	Do.	
81038	St. a.	Wesley A. Gove.....	70	35	74.5	18.5	8.0	Pas.	6	1894	Boston, Mass.	Calais, Me.	
81446	St. a.	West Farms.....	19	9	44.0	13.5	5.6	Tow.	4	60	1893	Long Island City, N. Y.	New York, N. Y.	
81760	St. a.	West Jersey.....	29	10	65.4	14.0	4.6	Pas.	2	200	1901	South Amboy, N. J.	Philadelphia, Pa.	
81737	St. a.	West Point.....	1,328	693	162.4	40.1	16.9	Fer.	8	1,000	1901	Newburgh, N. Y.	New York, N. Y.	
204550	St. a.	West River.....	190	124	108.8	22.4	6.0	Pas.	7	250	1907	Milford, Del.	Wilmington, Del.	
203946	St. p.	West Seattle.....	773	487	145.0	48.7	10.8	Fer.	6	450	1907	Tacoma, Wash.	Seattle, Wash.	
207808	St. a.	WEST SHORE.....	675	294	157.0	30.0	15.0	Frt.	14	800	1910	Buffalo, N. Y.	Cleveland, Ohio.	
201071	St. a.	West Side.....	97	85	63.0	26.0	9.1	Fer.	5	60	1904	Saunderstown, Il.	New York, N. Y.	
81550	St. a.	Westchester.....	20	13	42.7	14.1	6.2	Tow.	4	60	1896	Long Island City, N. Y.	Do.	
80703	St. a.	Westerly.....	41	20	66.0	10.7	6.0	Tow.	3	1870	Myrtle, Conn.	New London, Conn.	
206698	St. a.	Westerly.....	68	30	68.1	18.2	7.2	Tow.	4	102	1912	Tottenville, N. Y.	Providence, R. I.	
201978	KWMT	St. a.	WESTERN.....	415	252	131.0	27.1	16.2	Tow.	11	1,000	1908	Camden, N. J.	New York, N. Y.
500370	St. a.	WESTERN STAR.....	4,764	3,693	416.0	60.3	20.0	Pas.	19	4,500	1903	Wyandotte, Mich.	Detroit, Mich.	
81811	St. p.	WESTERN STATES.....	3,077	1,666	350.0	44.0	19.0	Pas.	130	4,200	1902	Do.	
81740	St. a.	Western Union.....	184	92	96.0	25.0	9.1	Cbl.	3	600	1880	Camden, N. J.	New York, N. Y.	
200098	St. a.	Westover.....	691	360	180.8	38.0	12.0	Frt.	18	350	1904	Aberdeen, Wash.	Do.	
208574	St. a.	WESTPORT.....	1,218	842	191.8	40.1	17.0	Fer.	7	1,400	1911	Wilmington, Del.	Do.	
80993	St. p.	Westmoreland.....	846	673	190.3	32.3	12.5	Pas.	31	675	1883	Hallimore, Md.	Hallimore, Md.	
110787	St. a.	WESTMORELAND.....	199	99	121.0	20.4	11.2	Tow.	12	600	1888	Newburgh, N. Y.	Portsmouth, N. J.	
81185	LFDI	St. a.	Westport.....	211	154	124.0	31.2	9.5	Frt.	17	160	1888	San Francisco, Cal.	San Francisco, Cal.
208741	St. a.	Westport.....	216	167	125.0	21.2	8.8	Pas.	0	450	1911	Hoston, Mass.	Hoston, Mass.	
208577	St. a.	WESTPORT.....	110	69	88.0	10.0	11.5	Fsh.	11	370	1912	Seattle, Wash.	Seattle, Wash.	
212917	LDDQ	St. a.	WESTWICKO.....	5,275	3,059	357.0	51.7	28.0	Tnk.	42	2,800	1914	Einswarden, Germany.	Philadelphia, Pa.

1 Formerly st. p. Day Star.

2 Formerly st. p. Annex.

3 Formerly British st. a. Oxford.

4 Formerly British st. a. Levanter.

5 Formerly st. y. b Nanita.

6 Formerly British st. y. Westus.

7 Formerly st. a. Charles W. West.

8 Formerly st. a. Eliza II.

9 Formerly *st. p. b Eloise.

10 Formerly *st. p. Little Clyde.

11 Formerly st. s. Beo.

12 Formerly st. s. Robert H. Rathbun.

13 Formerly st. s. Shawance.

14 Formerly st. s. Steaua Romana.

15 Formerly st. s. Steaua Romana.

MERCHANT STEAM VESSELS OF THE UNITED STATES—Continued.

Official No.	Signal letters.	Rtg.	Name of vessel.	Gross tonnage.	Net tonnage.	Length.	Breadth.	Depth.	Service.	Crew.	Indicated horsepower.	When built.	Where built.	Home port (where permanent document issues).
20884		St. p.	What Cheer.....	214	175	117.0	23.0	7.0	Pas.	12	450	1807	Keyport, N. J.....	Providence, R. I.
91135		St. s.	Whitcomb.....	710	329	169.0	36.7	13.7	Pas.	22	1,400	1901	Everett, Wash.....	Seattle, Wash.
201245		St. y.	Whisper.....	22	11	64.5	10.0	5.6	Yot.	2	1904	Islesboro, Mo.....	Boston, Mass.
80832		*St. p.	Whisper.....	33	33	75.0	20.0	3.2	For.	4	1881	Ashland, Ky.....	Louisville, Ky.
204307		*St. p.	Whisper.....	55	55	105.5	22.4	4.8	Pas.	12	100	1907	Litxora, Ark.....	Memphis, Tenn.
81190		St. s.	White Ash.....	117	63	92.0	22.0	9.0	Tow.	6	450	1888	Brooklyn, N. Y.....	New York, N. Y.
81209		St. p.	WHITEHALL.....	1,058	811	190.0	37.4	14.1	Frt.	8	540	1890	Newburgh, N. Y.....	Do.
203229		St. s.	Whitehall.....	33	22	59.4	17.0	5.0	Tow.	3	1906	Athens, N. Y.....	Plattsburg, N. Y.
3430		St. s.	Whitehaven.....	22	15	44.2	9.8	5.8	For.	1	1889	Tomsand, N. Y.....	Buffalo, N. Y.
81122		St. s.	Whitesboro.....	195	116	118.0	31.0	9.0	Pas.	15	110	1880	San Francisco, Cal.....	San Francisco, Cal.
202409		*St. p.	White Seal.....	103	110	98.8	20.3	5.3	Pas.	10	1905	Fairbanks, Alaska.....	Fairbanks, Alaska.
212829		*St. p.	White Seal.....	103	110	98.8	20.3	5.3	Pas.	10	1905	Fairbanks, Alaska.....	Fairbanks, Alaska.
81607		St. s.	White Wing.....	79	70	112.7	26.0	2.9	Tow.	12	520	1915	Paducah, Ky.....	Paducah, Ky.
204024		St. s.	Whitford.....	78	34	69.4	10.7	8.3	Fsh.	5	1898	Seattle, Wash.....	Juneau, Alaska.
81862	KBJL	St. s.	Whitman.....	14	12	40.5	8.5	3.4	Tow.	2	35	1907	Oshkosh, Wis.....	Milwaukee, Wis.
207097		St. s.	Whitman.....	1,205	708	240.0	32.0	17.5	Frt.	25	800	1903	San Francisco, Cal.....	San Francisco, Cal.
81510		St. s.	Whiz.....	0	0	49.0	8.0	3.0	Tow.	2	1909	Berwick, La.....	Morgan City, La.
212075		St. s.	Why Not.....	12	8	49.4	10.3	5.1	Pas.	3	1895	Clifton, N. Y.....	New York, N. Y.
81602	LDPO	St. s.	Wico.....	2,745	1,715	283.1	40.3	30.3	Tnk.	34	1,250	1888	Low Walker on Tyno, Eng.....	Do.
81765		St. s.	Wicomco.....	136	70	113.5	16.7	10.1	Fsh.	27	275	1900	Pocomoke City, Md.....	Reedville, Va.
205911		St. s.	Wivava.....	10	11	50.4	10.5	3.9	Frt.	2	1901	Talner, Ore.....	Astoria, Ore.
200007		St. s.	WILBERT A. EDWARDS.....	301	104	143.4	24.0	11.0	Frt.	29	800	1912	Solomons, Md.....	Reedville, Va.
81000		St. s.	WILBERT L. SMITH.....	4,310	3,039	380.0	50.0	28.0	Pas.	21	1,600	1903	Lorain, Ohio.....	Oswego, N. Y.
81333	KJPM	St. p.	WILSON GRIMM.....	124	59	80.0	19.4	3.7	Pas.	18	1898	Port Arthur, Tex.....	St. Michael, Alaska.
81022		St. y.	WILD DUCK.....	233	110	138.4	24.0	11.0	Yot.	18	400	1891	Roseton, Mass.....	Port Arthur, Tex.
202280		St. s.	Wildwood.....	23	20	60.0	15.0	5.2	Pas.	4	1884	Rainier, Ore.....	Seattle, Wash.
208345		St. s.	Wildwood.....	23	20	60.0	15.0	5.2	Pas.	4	1884	Rainier, Ore.....	Seattle, Wash.
150711	KMNC	St. s.	WILWOOD.....	809	550	152.0	30.7	13.0	Pas.	8	650	1911	Port Richmond, N. Y.....	Philadelphia, Pa.
206997	LDHP	St. s.	WILKELMINA.....	1,690	1,068	200.0	30.0	19.8	Frt.	28	725	1888	West Liverpool, Eng.....	New York, N. Y.
81733		St. s.	WILKELMINA.....	0,074	4,402	420.1	54.1	33.5	Pas.	100	0,000	1909	Newport News, Va.....	San Francisco, Cal.
201355		St. s.	WILKESBARRE.....	4,153	3,311	391.7	60.5	28.0	Frt.	22	2,100	1901	Buffalo, N. Y.....	Buffalo, N. Y.
209117	LDV	St. s.	WILKESBARRE.....	1,107	814	101.4	44.0	15.8	For.	7	1,400	1904	Wilmington, Del.....	New York, N. Y.
203053	KWNP	St. s.	William.....	903	555	194.7	40.0	15.2	Frt.	20	700	1901	Fairhaven, Cal.....	San Francisco, Cal.
80453		St. s.	William.....	752	433	178.5	40.0	13.3	Frt.	19	1909	Raymond, Wash.....	Do.
81420		St. s.	William.....	22	12	49.9	13.0	4.7	Tow.	4	1874	Portland, Me.....	Portland, Me.
208502		St. s.	William.....	35	17	60.8	14.4	6.4	Tow.	4	1892	Portsmouth, Va.....	Norfolk, Va.
208140		St. s.	William G.....	22	11	50.7	12.7	8.0	Tow.	2	35	1901	Eureka, Cal.....	Eureka, Cal.
210188		St. s.	WILLARD.....	46	32	61.0	16.1	8.0	Fsh.	3	55	1910	Cleveland, Ohio.....	Cleveland, Ohio.
81590		St. s.	WILLARD U. TAYLOR.....	211	166	90.5	10.0	12.3	Frt.	8	500	1913	Camden, N. J.....	New York, N. Y.
81768		St. p.	Willot.....	74	37	70.0	10.3	8.7	Frt.	4	200	1892	Tottenville, N. Y.....	Do.
81010		*St. p.	Will H. Isom.....	983	619	183.8	30.5	5.0	Pas.	30	880	1901	Hallard, Wash.....	St. Michael, Alaska.
208034		St. s.	Will H. Wood.....	44	22	72.2	10.0	7.6	Tow.	7	1884	New Orleans, La.....	Plattsburgh, Pa.
80307		St. s.	Willard Frank.....	35	17	57.0	15.8	5.9	Fsh.	4	65	1911	Erie, Pa.....	Buffalo, N. Y.
20270	LDOR	St. s.	William.....	23	10	54.0	14.0	6.8	Tow.	4	1872	New Brunswick, N. J.....	New Haven, Conn.
75381		St. s.	William.....	240	129	127.4	22.8	10.4	Fsh.	27	600	1909	Solomons, Md.....	Reedville, Va.
210391	LESP	St. s.	Wm. Bradley 2nd.....	52	20	62.2	15.0	7.0	Tow.	6	1872	Philadelphia, Pa.....	New York, N. Y.
81050	KWMN	St. s.	WILLIAM CHATHAM.....	1,600	915	231.5	42.7	14.5	Frt.	26	1,250	1913	San Francisco, Cal.....	San Francisco, Cal.
80905		St. s.	William.....	1,581	1,246	240.0	30.9	10.4	Frt.	17	650	1884	Cleveland, Ohio.....	Boston, Mass.
81323		St. s.	William.....	16	10	53.0	13.7	5.0	Tow.	3	1883	Athens, N. Y.....	Somers Point, N. J.
80930		St. s.	William.....	21	10	41.4	11.1	4.1	Pas.	3	1891	Brower, Me.....	Bangor, Me.
81431		St. s.	William.....	35	28	60.0	17.5	7.5	Tow.	4	1877	Philadelphia, Pa.....	Philadelphia, Pa.
81800		St. s.	Wm. Dickson.....	78	49	78.2	19.5	10.0	Tow.	8	1893	Benton Harbor, Mich.....	Chicago, Ill.
81703		St. s.	Wm. Drows.....	55	55	84.0	21.5	3.8	Tow.	4	1901	Morgan City, La.....	Irishport, La.
207220		*St. p.	WILLIAM EDENHORN.....	6,010	4,531	476.0	52.0	30.0	Frt.	25	1,600	1900	West Bay City, Mich.....	Duluth, Minn.
80720		St. s.	Wm. Edenhorn.....	207	207	143.0	33.1	6.5	Tow.	10	1,400	1913	Ambidge, Pa.....	New Orleans, La.
81070		St. p.	William.....	1,273	873	226.0	35.8	18.2	Frt.	15	400	1870	Abbotts Bridge, Ohio.....	Sandusky, Ohio.
81771		St. s.	Wm. Elliott.....	98	83	101.0	31.0	5.4	Pas.	5	75	1890	Georgetown, B. O.....	Georgetown, S. C.
20512		St. s.	William.....	47	32	63.1	17.5	7.2	Fsh.	4	1901	Manitowoc, Wis.....	Milwaukee, Wis.
20555		St. p.	William Engel.....	150	95	143.0	25.0	8.8	Pas.	6	500	1864	Keyport, N. J.....	New York, N. Y.
101048		St. s.	Wm. G.....	18	0	52.0	15.0	0.0	Tow.	3	145	1888	Tonawanda, N. Y.....	Buffalo, N. Y.
81490		*St. p.	Wm. Garig.....	103	103	175.0	55.0	5.2	Pas.	42	209	1904	Jeffersonville, Ind.....	New Orleans, La.
81854		St. s.	William.....	125	90	91.0	17.0	9.0	Frt.	4	75	1894	Phoenix, N. Y.....	Buffalo, N. Y.
81692		*St. p.	William.....	84	75	108.3	20.4	4.0	Frt.	9	90	1903	Palatka, Fla.....	Jacksonville, Fla.
205180		St. p.	William.....	35	23	60.4	18.7	3.0	Frt.	6	1897	Franklin, La.....	Franklin, La.
205209		St. s.	WILLIAM LIVINGSTON.....	0,634	4,027	532.0	58.3	32.0	Frt.	20	1,800	1908	Duluth, Minn.....	Duluth, Minn.
20723		St. s.	William.....	87	87	100.0	22.0	4.8	Frt.	6	40	1908	Wilmington, N. O.....	Wilmington, N. C.
81450		St. s.	William.....	139	94	85.0	23.0	10.1	Tow.	0	400	1909	Brooklyn, N. Y.....	New York, N. Y.
81770		St. s.	William.....	31	16	60.0	14.5	0.0	Tow.	4	1893	Hordetown, N. J.....	Philadelphia, Pa.
80552		*St. p.	Wm. McCallan.....	185	185	150.0	28.0	4.5	Tow.	6	650	1901	Jeffersonville, Ind.....	St. Louis, Mo.
81804		St. s.	William.....	80	58	87.0	23.0	6.7	Frt.	6	1875	Pail River, Mass.....	New York, N. Y.
20305	LFHQ	St. s.	WILLIAM NOTTSHAM.....	4,231	3,070	375.5	50.0	29.0	Pas.	22	1,200	1902	Buffalo, N. Y.....	Oswego, N. Y.
		St. s.	WILLIAM O'BRIEN.....	5,483	3,017	353.3	61.2	24.2	Frt.	23	1,200	1915	Camden, N. J.....	New York, N. Y.

1 Formerly st. s. Majestic.

2 Formerly st. s. Ben Harrison.

3 Formerly German st. s. Paula.

4 Formerly st. s. (a) British, Now Borough.

5 Formerly st. s. (b) Pensacola.

6 Formerly st. s. Willard Clapp.

7 Formerly st. s. Peerless.

8 Formerly st. s. White Rose.

9 Formerly st. s. J. Warren Coulson.

10 (a) H. A. Campaign.

11 Formerly st. s. (b) Albert Little.

MERCHANT STEAM VESSELS OF THE UNITED STATES—Continued.

Official No.	Signal letters.	Rtg.	Name of vessel.	Gross tonnage.	Net tonnage.	Length.	Breadth.	Depth.	Service.	Crew.	Indicated horsepower.	When built.	Where built.	Home port (where permanent document issues).
118443		St. s.	Wm. Reinhart.....	56	31	70.2	17.0	7.6	Tow.	5		1891	Baltimore, Md.....	New York, N. Y.
202254		St. s.	WILLIAM ROWLAND.....	129	88	80.0	20.5	10.5	Tow.	4	600	1905	Choster, Pa.....	Do.
211552		St. p.	William Ruprecht.....	56	56	87.0	23.0	8.5	Fer.	12	76	1913	Jeffersonville, Ind.....	St. Louis, Mo.
80745		St. s.	William Sprague.....	48	24	64.8	18.2	7.5	Tow.	5		1880	Boston, Mass.....	Boston, Mass.
81162		St. s.	Wm. Stevenson.....	34	23	50.5	14.8	8.8	Tow.	3		1887	Buffalo, N. Y.....	Buffalo, N. Y.
200540		St. s.	William Tracy.....	62	42	60.0	18.0	7.4	Tow.	4		1903	Port Richmond, N. Y.....	New York, N. Y.
81105		St. s.	Wm. A. Cumming.....	76	40	65.0	16.8	5.7	Oys.	5		1885	South Norwalk, Conn.....	Greenport, N. Y.
206655		St. s.	WILLIAM A. FIELD.....	114	61	71.0	20.0	12.5	Tow.	5	1,000	1900	Cleveland, Ohio.....	Duluth, Minn.
81025		St. s.	Wm. A. Haskell.....	1,530	1,440	242.5	37.0	14.2	Frt.	17	600	1884	Detroit, Mich.....	Ogdensburg, N. Y.
76863		St. s.	William A. Hazard.....	372	267	154.8	29.8	11.8	Frt.	12	793	1890	Sheboygan, Wis.....	Port Huron, Mich.
207408		St. s.	William A. Jamison.....	229	116	98.0	27.5	13.5	Tow.	6	1,000	1910	Noank, Conn.....	New York, N. Y.
81001		St. s.	Wm. A. Johnson.....	25	12	55.5	14.9	6.6	Tow.	3		1883	Baltimore, Md.....	Baltimore, Md.
203890		St. s.	WILLIAM A. McDONAGLE.....	276	183	110.0	28.0	15.0	Fer.	15	800	1908	Lorain, Ohio.....	Duluth, Minn.
202305		St. s.	WILLIAM A. FAINE.....	5,708	4,435	480.0	63.0	30.0	Frt.	23	1,500	1905	Cleveland, Ohio.....	Cleveland, Ohio.
202311		St. s.	WILLIAM A. ROGERS.....	6,524	5,101	525.0	65.0	31.0	Pa.	24	1,800	1905	Lorain, Ohio.....	Buffalo, N. Y.
80352		St. s.	Wm. A. Wells.....	68	40	76.5	17.0	8.2	Fah.	19	321	1873	Bristol, Mo.....	Newport, R. I.
81808		St. s.	William B. Blades, jr.....	62	34	61.0	16.7	5.8	Tow.	5		1902	Newbern, N. C.....	Washington, N. C.
204121		St. s.	WILLIAM B. DAYOCK.....	4,468	3,240	420.0	62.0	23.0	Frt.	23	1,400	1907	St. Clair, Mich.....	Cleveland, Ohio.
207981		St. s.	WILLIAM B. DICKSON.....	7,568	5,712	580.0	68.2	33.2	Frt.	25	1,800	1910	Ecorse, Mich.....	Duluth, Minn.
81480		St. s.	Wm. B. Kirk.....	110	63	92.2	14.1	4.0	Frt.	6	60	1887	Baldwinsville, N. Y.....	Buffalo, N. Y.
209850		St. s.	William B. Murray.....	390	172	151.6	24.1	13.0	Fah.	34	700	1912	Hockland, Mo.....	Newport, R. I.
207252		St. s.	WILLIAM B. SCHILLER.....	7,521	5,819	580.0	68.0	32.0	Frt.	25	1,880	1909	Lorain, Ohio.....	Duluth, Minn.
208396		St. s.	WILLIAM O. AGNEW.....	6,533	4,985	532.0	64.0	31.0	Frt.	27	1,760	1911	do.....	Cleveland, Ohio.
202290		St. s.	Wm. D. Aines.....	30	21	61.3	15.0	6.0	Pa.	9	50	1905	do.....	Sandusky, Ohio.
81317		St. s.	WILLIAM D. CRAWFORD.....	6,385	4,899	504.0	64.0	30.0	Frt.	28	1,800	1914	do.....	Duluth, Minn.
213030		St. s.	Wm. D. KROFF.....	33	22	51.0	15.1	8.1	Fer.	3	75	1901	Lorain, N. Y.....	Buffalo, N. Y.
212028	LFDDQ	St. s.	Wm. E. CHAFMAN.....	300	163	121.9	30.0	14.2	Tow.	14	750	1915	New York, N. Y.....	New York, N. Y.
81166		St. s.	Wm. E. Cleary.....	140	110	90.0	17.5	9.0	Frt.	4	120	1887	Lockport, N. Y.....	Do.
201107		St. s.	Wm. E. Cleary.....	90	61	75.6	16.5	11.0	Tow.	9		1904	Newburgh, N. Y.....	Albany, N. Y.
202290		St. s.	WILLIAM E. COREY.....	6,363	5,045	557.8	66.0	26.5	Frt.	25	1,800	1905	Chicago, Ill.....	Duluth, Minn.
81437		St. s.	William E. Doron.....	171	142	70.4	23.0	8.5	Fer.	5		1893	Philadelphia, Pa.....	Philadelphia, Pa.
81088		St. s.	WILLIAM E. KRIS.....	4,426	2,832	416.0	60.0	24.0	Frt.	20	1,700	1900	Cleveland, Ohio.....	Cleveland, Ohio.
81807		St. s.	Wm. F. FITCH.....	3,629	2,432	346.0	48.0	28.0	Frt.	21	1,420	1902	Wyandotte, Mich.....	Do.
208373	I, BTD	St. s.	Wm. F. HERRIN.....	4,038	3,143	378.0	52.1	25.5	Tnk.	40	1,200	1911	Newport News, Va.....	San Francisco, Cal.
81403	KMOW	St. s.	Wm. F. McCauley.....	149	74	90.0	21.0	11.2	Tow.	7	640	1894	Camden, N. J.....	Savannah, Ga.
81845		St. s.	Wm. F. Pileat.....	20	17	52.6	14.0	3.4	Tow.	3		1902	Vermilion, Ohio.....	Cleveland, Ohio.
81089		St. s.	William F. Reed.....	80	20	57.7	13.2	5.8	Drp.	3		1885	Glenwood, N. Y.....	New York, N. Y.
91372		St. p.	William F. Romor.....	550	5	603	21.7	62.9	Pa.	35	900	1881	Baltimore, Md.....	Do.
202542		St. s.	WILLIAM G. MATHER.....	6,838	5,183	513.0	62.2	32.0	Frt.	29	2,000	1905	Ecorse, Mich.....	Marquette, Mich.
63046		St. s.	William G. Pary.....	481	326	162.0	30.0	8.0	Fer.	11	268	1901	West Bay City, Mich.....	Cleveland, Ohio.
81723		St. s.	Wm. G. Williams.....	30	20	50.1	15.4	6.5	Tow.	3		1900	East Boston, Mass.....	Boston, Mass.
81744		St. s.	Wm. H. Baldwin.....	38	20	54.0	16.8	6.8	Tow.	4		1901	New Baltimore, N. Y.....	Albany, N. Y.
80445		St. s.	William H. Beard.....	28	14	64.0	14.7	6.2	Tow.	5		1874	Brooklyn, N. Y.....	New York, N. Y.
80970		St. s.	William H. Clark.....	69	34	74.1	18.0	8.0	Pa.	5		1883	Boston, Mass.....	Boston, Mass.
212354		St. s.	WILLIAM H. DONNER.....	6,311	4,843	504.0	64.0	30.0	Frt.	24	1,000	1914	Ashtabula, Ohio.....	Cleveland, Ohio.
81358		St. s.	Wm. H. Gallison.....	58	29	68.9	18.2	8.4	Tow.	5		1892	Boston, Mass.....	Fall River, Mass.
81801		St. s.	WILLIAM H. GRATWICK.....	4,770	3,352	416.0	60.0	28.0	Frt.	20	1,600	1902	Cleveland, Ohio.....	Cleveland, Ohio.
81840		St. s.	Wm. H. KINCH.....	58	39	68.0	17.0	9.0	Tow.	3		1902	Ferryburg, Mich.....	Duluth, Minn.
81251		St. s.	Wm. H. Lee.....	291	140	124.8	25.7	11.7	Tow.	12		1889	Brooklyn, N. Y.....	Wilmington, Del.
81628	KNRF	St. s.	William H. Moody.....	259	170	116.0	27.5	9.2	Frt.	6	300	1898	Essex, Mass.....	Gloicester, Mass.
204277	KWFG	St. s.	William H. Murphy.....	623	373	198.3	36.0	12.0	Frt.	20		1907	Hockland, Va.....	San Francisco, Cal.
203530		St. s.	William H. Taylor.....	224	153	108.3	26.2	12.1	Tow.	10	760	1903	Noank, Conn.....	New York, N. Y.
205076		St. s.	WILLIAM H. TRUSDALE.....	5,057	3,784	432.0	62.0	28.0	Frt.	22	1,500	1908	Brooklyn, Ohio.....	Buffalo, N. Y.
81749		St. s.	Wm. H. Wokham.....	33	22	58.2	13.9	5.5	Fer.	4		1883	Brooklyn, N. Y.....	New York, N. Y.
81164		St. s.	Wm. H. Wolf.....	2,265	1,701	285.0	42.3	19.2	Frt.	10	800	1887	Millwaukee, Wis.....	Millwaukee, Wis.
206180		St. s.	WILLIAM H. WOLF.....	6,241	4,767	504.0	64.0	30.0	Frt.	20	1,600	1908	Lorain, Ohio.....	Chicago, Ill.
81767		St. s.	William H. Yerkes, jr.....	59	40	73.0	18.0	8.4	Tow.	8		1901	Solomons, Md.....	Boston, Mass.
81027		St. s.	Wm. J. Averell.....	1,603	1,425	241.7	36.7	14.5	Frt.	16	600	1884	Detroit, Mich.....	Ogdensburg, N. Y.
81093		St. s.	Wm. J. Bradley.....	69	47	84.0	19.5	9.5	Tow.	10		1900	Camden, N. J.....	Philadelphia, Pa.
208835		St. s.	Wm. J. Conway.....	95	64	58.7	19.5	8.5	Tow.	4	200	1908	Tottenville, N. Y.....	New York, N. Y.
203421		St. s.	William J. Dailley.....	80	54	70.0	20.1	9.0	Tow.	7		1900	do.....	Do.
212776		St. s.	Wm. J. Davidson.....	177	120	96.7	25.2	11.9	Frt.	0	250	1914	Marlins Harbor, N. Y.....	Do.
204417		St. s.	WILLIAM J. FINEBERT.....	7,902	6,189	686.0	60.0	32.0	Frt.	25	1,890	1907	Lorain, Ohio.....	Duluth, Minn.
212224		St. s.	William J. GAYNOR.....	270	183	109.3	24.0	13.4	Frt.	12	950	1914	Elizabethport, N. J.....	New York, N. Y.
211897		St. s.	William J. Gillen.....	302	130	98.9	32.0	9.7	Frt.	6	300	1913	Tottenville, N. Y.....	Do.
200546		St. s.	Wm. J. Kelly.....	43	28	66.4	18.9	8.0	Pa.	8		1883	Brooklyn, N. Y.....	Buffalo, N. Y.
81110		St. s.	Wm. J. McCaddin.....	75	37	77.3	18.7	8.2	Tow.	4		1884	Albany, N. Y.....	Galveston, Tex.
207790		St. s.	Wm. J. McCARTHY.....	98	40	82.0	21.0	10.3	Tow.	8	550	1912	Ferryburg, Mich.....	Chicago, Ill.
207790		St. s.	WILLIAM J. OLCOTT.....	7,668	5,712	580.0	53.2	33.2	Frt.	25	1,800	1910	Ecorse, Mich.....	Duluth, Minn.
96122		St. s.	Wm. J. Wade.....	19	10	40.3	13.8	6.0	Tow.	4		1891	Jersey City, N. J.....	New York, N. Y.
81747		St. s.	WILLIAM L. BROWN.....	4,004	3,870	430.0	60.2	24.4	Frt.	25	1,700	1901	Chicago, Ill.....	Duluth, Minn.
203441		St. s.	Wm. L. Parkhurst.....	50	30	69.8	16.0	6.2	Fer.	4		1906	Croton, N. Y.....	New York, N. Y.
81002		St. s.	Wm. L. Proctor.....	117	58	104.0	20.0	10.0	Tow.	9	325	1883	Buffalo, N. Y.....	Ogdensburg, N. Y.

1 Formerly st. s. Stella.
 2 Formerly st. p. U. C. K.
 3 Formerly st. s. John Schroeder.

4 Formerly st. p. Mason I. Weems.
 5 Formerly Wm. E. Chapman.
 6 Formerly st. s. William M. Mills.

7 Formerly st. s. Harold.

MERCHANT STEAM VESSELS OF THE UNITED STATES—Continued.

Official No.	Signal letters.	Rtg.	Name of vessel.	Gross tonnage.	Net tonnage.	Length.	Breadth.	Depth.	Service.	Crew.	Indicated horsepower.	When built.	Where built.	Home port (where permanent document issues).
						Feet.	Feet.	Feet.						
81283		St. s.	William I. Scott	54	27	67.9	17.4	10.0	Tow.	3	1890	1890	Buffalo, N. Y.	Buffalo, N. Y.
111172		St. s.	WILLIAM L. STRONG	203	138	102.0	24.0	12.6	Frt.	10	400	1898	Camden, N. J.	New York, N. Y.
81154		St. s.	William M. Dove	18	9	53.0	13.5	6.5	Tow.	3	1887	1887	Baltimore, Md.	Philadelphia, Pa.
80330		St. s.	Wm. M. Flinders	68	29	76.4	15.7	7.5	Pass.	0	1872	1872	East Boston, Mass.	Pensacola, Fla.
81092		St. s.	William M. Marvin	111	75	78.2	17.4	0.8	Oys.	7	1885	1885	Millford, Conn.	Greenport, N. Y.
204478	KSTD	St. s.	WILLIAM M. WADLEY	154	104	89.7	21.5	10.5	Tow.	0	500	1903	Chester, Pa.	New York, N. Y.
80436		St. s.	William N. Benolt	40	33	69.0	17.4	7.2	Tow.	5	1873	1873	Philadelphia, Pa.	Do.
81217		St. s.	Wm. P. Congdon	68	34	75.2	18.0	7.8	Pass.	7	1839	1839	Camden, N. J.	Savannah, Ga.
200451		St. s.	William P. Donnelly	51	37	62.7	17.3	7.5	Tow.	3	1903	1903	Buffalo, N. Y.	Buffalo, N. Y.
81705	LDGV	St. s.	WILLIAM P. PALMER	2,293	1,609	242.0	42.0	20.0	Frt.	24	900	1900	Cleveland, Ohio.	Philadelphia, Pa.
208157		St. s.	WILLIAM P. PALMER	7,602	5,740	580.0	83.2	33.2	Frt.	23	1,800	1910	Ecorse, Mich.	Duluth, Minn.
86226		St. s.	William P. Reid	2,323	1,697	237.0	40.0	23.6	Frt.	16	900	1883	West Bay City, Mich.	Chicago, Ill.
202859		St. s.	WILLIAM P. SNYDER	6,939	5,492	530.0	50.2	32.0	Frt.	21	1,700	1906	Ecorse, Mich.	Cleveland, Ohio.
209662		St. s.	WILLIAM P. SNYDER, JR.	8,993	6,930	600.0	64.3	34.2	Frt.	24	2,500	1909	Duluth, Minn.	Pittsburgh, Pa.
81397		St. s.	WILLIAM H. LINS	4,328	3,193	400.0	46.3	23.0	Frt.	25	1,800	1898	Chicago, Ill.	New York, N. Y.
81506		St. s.	Wm. S. Brunstar	45	22	63.0	17.2	7.0	Frt.	5	1890	1890	Baltimore, Md.	New York, N. Y.
80149		St. s.	William S. Brunstar	174	92	132.0	20.0	0.0	Oys.	0	275	1902	Do.	Reedville, Va.
81791		St. s.	Wm. S. Earl	21	12	55.0	14.8	5.8	Tow.	2	1850	1850	Philadelphia, Pa.	Albany, N. Y.
80751		St. s.	WILLIAM S. MACK	3,720	2,735	316.0	48.0	23.0	Frt.	20	1,250	1901	Lorain, Ohio.	Cleveland, Ohio.
80501		St. s.	Wm. S. McGowan	124	66	80.3	20.0	8.0	Frt.	2	51	1880	Boston, Mass.	Boston, Mass.
135283		St. s.	Wm. S. Stokely	83	83	96.5	18.0	8.4	Pol.	14	1876	1876	Philadelphia, Pa.	Philadelphia, Pa.
202866		St. s.	William T. Cox	78	40	82.0	10.0	8.8	Tow.	5	1875	1875	Do.	Newark, N. J.
81691		St. s.	Wm. T. Laneratt	65	45	66.0	20.4	6.6	Oys.	7	1877	1877	Norwalk, Conn.	New Haven, Conn.
202811		St. s.	WILLIAM T. ROBERTS	6,359	5,063	604.0	54.1	30.0	Frt.	20	1,650	1906	Buffalo, N. Y.	Buffalo, N. Y.
81101		St. s.	WM. CASTLE RHONES	2,176	1,340	242.0	42.0	20.0	Pass.	17	1,200	1900	Lorain, Ohio.	Do.
81531		St. s.	William V. R. Smith	297	108	95.0	23.3	12.0	Tow.	6	630	1903	Noank, Conn.	New York, N. Y.
205132		St. s.	Willie	38	19	65.0	14.0	6.0	Tow.	4	1883	1883	Brooklyn, N. Y.	Do.
208327		St. s.	Willie	14	9	40.2	14.0	4.8	Tow.	3	1890	1890	Philadelphia, Pa.	Philadelphia, Pa.
80317		St. s.	Willie	14	14	46.0	10.8	8.9	Mso.	3	25	1908	Beaumont, Tex.	Port Arthur, Tex.
81891		St. s.	Willie	9	8	41.0	10.0	3.0	Frt.	2	16	1010	Georgetown, S. C.	Georgetown, S. C.
208397		St. s.	Willie Brown	10	10	47.0	13.0	6.0	Tow.	5	1871	1871	Buffalo, N. Y.	Duluth, Minn.
200914		St. s.	Willie Welch	40	31	51.0	16.8	0.2	Tow.	4	75	1903	South Amboy, N. J.	New York, N. Y.
80881		St. s.	WILLIS L. KING	7,668	5,712	680.0	68.2	33.2	Frt.	24	1,800	1911	Ecorse, Mich.	Duluth, Minn.
81704		St. s.	Willow	18	13	71.6	14.3	3.0	Pass.	3	1903	1903	St. Joseph, Mich.	Niagara Falls, N. Y.
211692		St. s.	Wilmington	161	110	122.7	22.5	0.7	Pass.	8	200	1882	Philadelphia, Pa.	Wilmington, N. C.
204248	LDGS	St. s.	WILMINGTON	225	93	88.0	22.0	12.2	Tow.	6	650	1900	Wilmington, Del.	New York, N. Y.
81663		St. s.	Wilmington	990	571	199.0	41.6	15.4	Frt.	23	500	1913	North Bend, Ore.	San Francisco, Cal.
167501		St. s.	WILPEN	7,012	5,851	654.0	68.2	33.0	Frt.	22	2,000	1907	Ecorse, Mich.	Cleveland, Ohio.
202174	KTFW	St. s.	Wilson P. Fass	68	39	61.2	18.0	8.1	Tow.	4	1899	1899	Brooklyn, N. Y.	Albany, N. Y.
81475		St. s.	Wincler	107	73	80.4	21.0	9.7	Tow.	5	170	1900	Noank, Conn.	New York, N. Y.
81133		St. s.	WINNEN	2,837	2,093	230.0	40.0	21.0	Frt.	25	700	1889	West Hartlepool, Eng.	Seattle, Wash.
210003		St. s.	Windsor	102	67	81.5	21.0	8.5	Frt.	6	160	1890	Totterville, N. Y.	New York, N. Y.
81201	KNRC	St. s.	Windsor	103	104	74.4	50.0	4.0	Per.	2	35	1891	Summersville, N. Y.	Rochester, N. Y.
200117		St. s.	Winfield S. Cahill	61	28	71.0	18.5	8.0	Tow.	7	1892	1892	Baltimore, Md.	New York, N. Y.
209304		St. s.	Winfield S. Cahill	299	172	137.0	24.5	11.1	Fsh.	30	700	1912	Solomons, Md.	Reedville, Va.
137071		St. s.	Winfred	2,551	1,520	283.5	42.2	21.1	Tnk.	27	1,200	1898	Bath, Mo.	Port Arthur, Tex.
80161		St. s.	Winfred Hayes	7	0	48.0	11.5	4.0	Pass.	2	16	1896	Harding, Minn.	Duluth, Minn.
70012		St. s.	Winnepog	1,108	874	252.5	35.0	15.3	Frt.	11	625	1878	Buffalo, N. Y.	Cincinnati, Ohio.
80050		St. p.	Winona	610	460	165.0	33.8	12.4	Frt.	8	335	1869	New York, N. Y.	Perth Amboy, N. J.
81260		St. s.	Winona	20	10	47.0	13.2	6.7	Fsh.	6	1890	1890	Noank, Conn.	Newport, R. I.
127562		St. v.	Winona	47	32	70.5	14.2	8.3	Yot.	0	1901	1901	New York, N. Y.	Washington, D. C.
80390		St. h.	Winton Harbor	18	9	55.0	13.1	4.5	Pass.	3	1873	1873	Bath, Mo.	Roanoke, Va.
81411		St. p.	Winthrop	511	255	145.8	33.0	11.6	For.	4	150	1893	East Boston, Mass.	New York, N. Y.
81762		St. s.	Winthrop	91	68	70.8	17.6	6.8	Pass.	6	1900	1900	Essex, Mass.	New York, N. Y.
187399	RAMW	St. y.	WINTHROP	30	23	50.0	10.0	5.0	Frt.	0	1900	1900	Winthrop, N. O.	Norfolk, Va.
200333		St. s.	WINYAU	113	71	115.0	20.5	0.4	Yot.	0	300	1891	Sparrows Point, Md.	Port Huron, Mich.
212307		St. s.	WISCONSIN	4,858	3,707	428.0	50.0	28.0	Frt.	21	1,400	1903	Bipolar, Wis.	Cleveland, Ohio.
161858	KQDN	St. s.	WISCONSIN	93	50	71.0	20.0	12.5	Tow.	6	500	1914	Cleveland, Ohio.	Duluth, Minn.
204410		St. s.	Wissahickon	71	43	101.7	14.1	8.7	Yot.	0	1900	1900	South Boston, Mass.	Philadelphia, Pa.
200640		St. s.	WISSAHICKON	4,062	3,104	350.0	45.0	30.0	Frt.	27	1,900	1907	Buffalo, N. Y.	Erie, Pa.
81013		St. s.	Witch	41	17	60.0	18.0	7.2	Tow.	2	175	1901	Bay City, Mich.	Port Huron, Mich.
81215		St. s.	Witurna	98	40	101.5	10.2	7.5	Pass.	0	1881	1881	Bath, Mo.	Boston, Mass.
204821		St. s.	Wunder	31	17	68.2	10.8	6.9	Tow.	4	1889	1889	Tottenville, N. Y.	New York, N. Y.
85161		St. s.	Wunder	18	12	68.0	9.0	2.8	Frt.	2	1907	1907	Point Caswell, N. C.	Wilmington, N. C.
80388		St. s.	Woodbridge	21	10	40.3	14.0	6.0	Tow.	3	64	1870	New Brunswick, N. J.	Albany, N. Y.
77388		St. p.	Woodland	90	83	81.7	20.4	4.2	Yot.	5	1905	1905	Portland, Ore.	Portland, Ore.
212702		St. p.	WOODLUENCY	82	66	70.7	20.5	10.0	Tow.	5	1901	1901	Athens, N. Y.	New York, N. Y.
		St. p.	Worth J.	12	8	55.0	13.3	3.0	Frt.	2	13	1914	Harris Landing, N. C.	Wilmington, N. C.

1 Formerly at. s. Robert A. Van Wyck.

2 Formerly at. s. George G. Hadley.

3 Formerly at. s. Hutson.

4 Formerly at. s. Entorprise.

5 Formerly at. s. D. H. Dearborn.

6 Formerly British at. s. Davenport

7 Formerly at. s. Esther O.

8 Formerly at. s. Juniatin.

9 Formerly at. s. Cherokee.

10 Formerly at. s. Duongena.

11 Formerly at. y. Velda.

12 Formerly *at. p. G. M. Walker.

13 Formerly at. s. Joseph P. Ford.

14 Formerly at. s. Fred H. Dalzell.

† Chain ferry.

MERCHANT STEAM VESSELS OF THE UNITED STATES—Continued.

Official No.	Signal letters.	Rig.	Name of vessel.	Gross tonnage.	Net tonnage.	Length.	Breadth.	Depth.	Service.	Crew.	Indicated horsepower.	When built.	Where built.	Home port (where permanent document issues).
81432		St. s.	Wotan.....	880	712	101.5	30.5	13.0	Frt.	13	400	1893	Marine City, Mich.....	Grand Haven, Mich.
81244	KQIV	St. s.	Wrestler.....	108	69	115.2	25.5	13.2	Tow.	6	400	1859	Boston, Mass.....	New York, N. Y.
136381		St. s.	Wright.....	90	48	80.4	21.4	9.0	Tow.	9		1893	Bath, Mo.....	Baltimore, Md.
81850		St. s.	WYADDA.....	132	90	85.0	10.1	11.0	Tow.	7		1902	Seattle, Wash.....	Seattle, Wash.
81404		St. s.	WYANDOTTE.....	320	160	155.6	35.0	0.0	Pass.	0	630	1892	Wyandotte, Mich.....	New York, N. Y.
205458		St. s.	WYANDOTTE.....	2,450	1,641	346.0	45.2	24.0	Frt.	8	1,100	1908	Ecorse, Mich.....	Detroit, Mich.
81068		St. p.	Wyoming.....	833	511	171.0	30.7	13.4	For.	0	600	1885	Wilmington, Del.....	New York, N. Y.
81150		St. s.	Wyoming.....	1,488	934	211.0	39.0	14.0	Frt.	10	700	1887	Buffalo, N. Y.....	Buffalo, N. Y.
203505	KVTII	St. s.	WYOMING.....	398	270	140.0	26.8	15.8	Tow.	10	900	1900	Port Richmond, N. Y. . .	Porth Amboy, N. J.
200580	KBVII	St. s.	WYOMISSINO.....	222	151	104.0	24.0	11.8	Tow.	12	500	1901	Philadelphia, Pa.....	Philadelphia, Pa.
81033		St. s.	Wyona.....	20	13	68.6	12.0	3.0	Mec.	1		1884	North Kingston, R. I. . .	Nowport, R. I.
X.														
27023		St. s.	Xanthus.....	40	34	83.3	12.7	5.3	Mec.	3		1901	Seattle, Wash.....	Seattle, Wash.
27010		St. s.	Xiphias.....	24	12	63.5	14.5	6.1	Mec.	6		1894	Noank, Conn.....	Vineyard Haven, Mass.
Y.														
209730	LCJB	St. s.	YAGUEZ.....	2,651	1,992	247.0	43.7	29.3	Frt.	32	1,350	1912	Ecorse, Mich.....	Wilmington, Del.
203552		St. p.	Yakima.....	393	231	137.0	28.8	4.9	Pass.	19	200	1900	Albany, Wash.....	Pt. Townsend, Wash.
27065		St. s.	YALE.....	3,453	2,693	371.0	46.0	22.7	Frt.	9	1,200	1895	Cleveland, Ohio.....	Detroit, Mich.
201047	KWBR	St. s.	YALE.....	3,721	2,312	370.0	61.3	20.2	Pass.	134	10,000	1900	Chester, Pa.....	New York, N. Y.
206972		St. s.	YALE.....	99	30	71.0	20.0	10.2	Tow.	4	600	1909	Cleveland, Ohio.....	Buffalo, N. Y.
27677		St. s.	Yellow Jacket.....	60	28	60.5	18.5	8.6	Frt.	8		1900	Seattle, Wash.....	Pt. Townsend, Wash.
204278	KWFII	St. s.	Yellowstone.....	707	456	188.6	33.2	13.0	Frt.	23		1907	Fairhaven, Cal.....	San Francisco, Cal.
200207		St. s.	Yorba Buena.....	1,115	788	175.4	38.0	17.0	For.	15	1,200	1903	Alameda, Cal.....	Do.
210817		St. s.	York.....	1,152	783	181.7	36.1	11.0	Frt.	16	900	1912	Wilmington, Del.....	New York, N. Y.
211080		St. s.	York Range.....	23	14	67.0	12.5	4.1	Frt.	3	50	1913	St. Michaels, Md.....	Newport News, Va.
126510		St. s.	York River.....	143	93	85.0	19.9	5.6	Pass.	9		1888	Providence, R. I.....	Baltimore, Md.
27672		St. s.	York State.....	80	71	66.8	21.0	9.1	Pld.	8		1899	Landing, Mich.....	Chicago, Ill.
27682		St. s.	Yosemita.....	3,879	3,041	350.0	50.0	28.0	Frt.	20	1,000	1901	Wyandotte, Mich.....	Duluth, Minn.
202800	KVFM	St. s.	Yosomito.....	827	625	103.0	40.0	15.3	Pass.	20		1900	Fairhaven, Cal.....	San Francisco, Cal.
76255		St. s.	Yozophia.....	22	11	40.5	14.0	5.0	Tow.	3		1881	Brooklyn, N. Y.....	Albany, N. Y.
27639	KIIF	St. s.	YUCATAN.....	3,525	2,317	336.2	43.2	22.3	Pass.	47	2,600	1890	Chester, Pa.....	San Francisco, Cal.
27655		St. s.	YUMA.....	2,104	1,828	322.8	42.2	18.0	Frt.	10	1,000	1893	Cleveland, Ohio.....	Cleveland, Ohio.
Z.														
212583	LDQQ	St. s.	ZACAPA.....	5,012	3,122	378.0	60.3	29.1	Pass.	91	3,050	1909	Belfast, Ireland.....	New York, N. Y.
201817		St. s.	Zapora.....	289	190	140.0	21.0	11.4	Fish.	39	1,000	1905	Tacoma, Wash.....	Seattle, Wash.
202005	LCDS	St. y.	ZARA.....	184	80	136.0	20.1	11.7	Yol.	10	600	1891	Paisley, Scotland.....	New York, N. Y.
28130	KNLM	St. s.	Zealandia.....	2,730	1,718	377.0	37.1	20.2	Pass.	43	1,000	1875	Govan, Scotland.....	Do.
28127		St. s.	Zenith.....	95	47	83.1	21.5	11.3	Tow.	5		1895	Denton Harbor, Mich. . .	Duluth, Minn.
28120		St. s.	ZENITH CITY.....	3,850	3,429	387.5	48.3	23.3	Frt.	25	1,100	1895	Chicago, Ill.....	Do.
206413		St. s.	Zephyr.....	127	86	83.0	21.1	9.4	Pass.	5	100	1909	Croton on Hudson, N. Y. .	New Haven, Conn.
28142		St. s.	Zelos.....	41	22	68.8	17.4	6.0	Tow.	5		1900	East Boston, Mass.....	Boston, Mass.
130404		St. p.	Zillah.....	748	593	201.7	37.0	13.0	Frt.	13	785	1890	West Bay City, Mich.....	Duluth, Minn.
28115		St. y.	Zinfandel.....	329	270	125.0	20.5	7.0	Pass.	13	230	1889	San Francisco, Cal.....	San Francisco, Cal.
28150		St. s.	Zingano.....	30	20	75.7	10.6	7.0	Yol.	5	80	1902	Bristol, R. I.....	New York, N. Y.
28107		St. s.	Zingara.....	24	15	60.0	10.5	4.2	Pass.	3		1881	Bedbank, N. J.....	Do.
28153		St. s.	Zoo.....	42	28	68.0	17.3	6.5	Pass.	4		1903	Mobilo, Ala.....	Galveston, Tex.
28101		St. s.	Zophar Mills.....	185	121	120.5	25.2	8.0	Frt.	12	550	1882	Wilmington, Del.....	New York, N. Y.
28145		St. y.	Zoraya.....	120	83	113.4	18.0	10.8	Yol.	6	500	1901	Port Jefferson, N. Y.....	Do.
28146	KQVV	St. s.	ZULIA.....	1,713	1,079	266.0	37.0	17.0	Pass.	34	1,600	1901	Philadelphia, Pa.....	Wilmington, Del.

1 Formerly st. s. Eleanor L. Wright.
 2 Formerly st. s. Corsair.
 3 Formerly st. s. John McDermott.

4 Formerly British st. s. Zacapa.
 a British st. y. Zara.
 5 Formerly b st. y. Zara.
 c British st. y. Solgar.

6 Formerly a British st. s. Zealandia.
 b Hawaiian st. s. Zealandia.
 7 Formerly st. s. Edward Smith.
 † Turbine.

PART II a.

ALPHABETICAL LIST
OF
MERCHANT MOTOR VESSELS OF THE UNITED STATES.

1915.

ALPHABETICAL LIST OF MERCHANT MOTOR VESSELS OF THE UNITED STATES.

(Steel vessels in SMALL CAPITALS, iron vessels in *italics*.)

ABBREVIATIONS:

Ga. s.—gas screw.
Ga. p.—gas side-wheel.

*Ga. p.—gas stern-wheel.
*El. s.—electric screw.

y.—yacht.
⊙—equipped with wireless apparatus.

Abbreviations for service column.—Pas., passenger; Frt., freight; Tow., towing; Fer., ferry; Cbl., cable; Cnl., canal; Cod., cod or mackerel; Ctl., entile; Drg., dredge; Elev., elevator; Frb., fire boat; Fsh., fishing; Lgt., lighter; Mso., miscellaneous; Oys., oyster; Ptl., patrol; Pld., pile driver; Plt., pilot boat; Pol., police boat; Prs., prospecting; Spg., sponge; Ten., tender; Tnk., Tanker; Wat., water boat; Whl., whaling; Wrk., wrecking; Yot., yacht.
"Rebuilt," followed by year, indicates that year of building is unknown.

Official No.	Signal letters.	Htg.	Name of vessel.	Gross tonnage.	Net tonnage.	Length.	Breadth.	Depth.	Service.	Crew.	Indicated horsepower.	When built.	Where built.	Home port (where permanent document issues).
200821		Ga. s.	A. Booth	11	10	<i>Feet.</i> 50.7	<i>Feet.</i> 11.7	<i>Feet.</i> 3.0	Frt.	1	25	1904	Astoria, Oreg.	Astoria, Oreg.
106581		Ga. s.	A. Mills	11	7	53.0	14.4	3.5	Frt.	1	1	1888	Barneset County, Md.	Reedville, Va.
208949		Ga. s.	A. Lincoln	15	14	38.4	12.2	5.5	Frt.	1	27	1911	Ketchikan, Alaska	Ketchikan, Alaska.
106781		Ga. s.	A. Rasmussen	0	8	58.0	15.8	2.4	Oys.	5	40	1890	Tighmans Island, Md.	Newport News, Va.
202255		Ga. s.	A. Woodall	02	05	07.0	22.8	0.5	Frt.	6	85	1903	Cambridge, Md.	Baltimore, Md.
203331		Ga. s.	A. A. Low	12	10	46.2	0.3	3.0	Mso.	1	1	1903	College Point, N. Y.	New York, N. Y.
201701		Ga. s.	A. B. G.	10	8	59.0	17.0	2.7	Oys.	1	1	1901	Lockport, La.	New Orleans, La.
210903		Ga. s.	A. B. Johnson	13	0	45.1	10.1	4.1	Oys.	1	1	1912	Norfolk, Va.	Norfolk, Va.
107541		Ga. s.	A. C. D.	14	13	39.4	14.0	3.7	Oys.	3	10	1900	South Boston, Mass.	Providence, R. I.
203403		Ga. s.	A. C. Frazer	30	10	40.3	17.0	5.4	Oys.	3	60	1908	Port Jefferson, N. Y.	New York, N. Y.
100174		Ga. s.	A. C. Pierce	30	24	51.0	15.5	5.2	Frt.	2	1	1887	Sobawaling, Mich.	Grand Haven, Mich.
201817		Ga. s.	A. C. Tresselt	12	12	37.0	14.0	4.0	Pas.	1	1	1905	Atlantic City, N. J.	Somers Point, N. J.
107110		Ga. s.	A. D. Smith	12	8	31.6	9.6	3.2	Tow	2	1	1894	Koy West, Fla.	Koy West, Fla.
205511		*Ga. p.	A. E. Kenney	10	10	60.0	9.0	2.0	Frt.	1	12	1909	Grantsville, W. Va.	Pittsburgh, Pa.
107810		Ga. s.	A. E. Vreeland	21	12	43.0	15.9	4.4	Oys.	1	1	1902	Stratford, Conn.	Patchogue, N. Y.
100905		Ga. s.	A. G. Stirling	13	0	50.0	10.2	4.0	Oys.	2	1	1891	Pocomoke City, Md.	Norfolk, Va.
211292		Ga. s.	A. H. J.	0	8	38.0	9.8	4.0	Pas.	1	1	1912	Elk Rapids, Mich.	Grand Haven, Mich.
203436		Ga. s.	A. L. Mangold	0	7	41.5	13.0	3.3	Frt.	2	10	1906	Mohile, Ala.	Mohile, Ala.
211940		Ga. s.	A. Lincoln Ford	10	10	46.7	15.3	4.0	Oys.	1	60	1913	Tottenville, N. Y.	Bridgeport, Conn.
106322		Ga. s.	A. M. Smith	10	15	49.0	15.5	3.4	Frt.	1	1	1894	Northport, N. Y.	Patchogue, N. Y.
208912		*Ga. p.	A. O. D.	10	8	45.2	12.0	2.5	Tow	1	8	1903	Blastersville, W. Va.	Pittsburgh, Pa.
212874		Ga. s.	A. M. Z.	14	0	44.3	12.0	4.0	Pas.	3	40	1914	Los Angeles, Cal.	Los Angeles, Cal.
100114		Ga. s.	A. P. Parkhurst	12	12	40.5	13.0	4.5	Fsh.	3	1	1880	Gloucester, Mass.	Rockland, Me.
213025		Ga. s.	A. R. B.	10	11	39.2	11.0	5.8	Pas.	1	25	1914	Seattle, Wash.	Seattle, Wash.
208452		Ga. s.	A. S. Dames	6	5	20.2	12.3	2.0	Fsh.	1	12	1911	Patchogue, N. Y.	Patchogue, N. Y.
100150		Ga. s.	A. T. Olford	80	58	82.0	22.5	8.1	Whl.	13	1	1883	Essex, Mass.	Bridgeport, Conn.
1030		Ga. s.	A. T. Haynes	31	24	49.0	18.0	5.0	Frt.	1	1	1869	Tremont, Mo.	Eastport, Me.
100110		Ga. s.	A. V. Mace	4	6	41.0	10.0	3.0	Frt.	0	1	1882	Dorchester County, Md.	Crisfield, Md.
103077		Ga. s.	A. W. Hark	15	7	50.3	14.5	3.7	Mso.	1	1	1885	Madison, Md.	Richmond, Va.
103088		Ga. s.	A. W. Walling	10	9	31.6	13.0	3.0	Pas.	1	1	1891	Keyport, N. J.	New York, N. Y.
211358		Ga. s.	A. & N. O. T. Co. BARGE No. 1	410	310	200.0	32.0	8.5	Frt.	0	150	1913	Violet, La.	New Orleans, La.
211359		Ga. s.	A. & N. O. T. Co. BARGE No. 2	410	310	200.0	32.0	8.5	Frt.	7	150	1913do.....	Do.
211360		Ga. s.	A. & N. O. T. Co. BARGE No. 3	410	310	200.0	32.0	8.5	Frt.	0	150	1913do.....	Do.
211890		Ga. s.	A. & N. O. T. Co. BARGE No. 4	410	310	200.0	32.0	8.5	Frt.	7	150	1913do.....	Do.
211035		Ga. s.	A. & N. O. T. Co. BARGE No. 5	555	451	240.0	32.0	8.5	Frt.	7	150	1914do.....	Do.
212180		Ga. s.	A. & N. O. T. Co. BARGE No. 0	510	400	220.0	32.0	8.5	Frt.	7	150	1914do.....	Do.
100204		Ga. s.	A. and W. Mace	11	7	34.0	15.1	3.0	Mso.	3	1883	Tottenville, N. Y.	New York, N. Y.
210684		Ga. y.	Abatone	33	30	52.4	12.5	0.2	Yct.	3	45	1912	New York, N. Y.	Baltimore, Md.

1 Lost 1915.

MERCHANT MOTOR VESSELS OF THE UNITED STATES—Continued.

Official No.	Signal letters.	Rig.	Name of vessel.	Gross tonnage.	Net tonnage.	Length.	Breadth.	Depth.	Service.	Crew.	Indicated horsepower.	When built.	Where built.	Home port (where permanent licenses).
211180		*Ga. p.	Abalono.....	9	7	37.0	8.0	3.8	Pas.	2	14	1913	Chattanooga, Tenn.....	Chattanooga, Tenn.
201070		Ga. s.	Abbie.....	16	9	53.0	12.8	5.5	Frt.	2	25	1901	Roquo Bluff, Mo.....	Eastport, Me.
205922		Ga. y.	Abbie IV.....	21	18	60.1	12.0	7.2	Yct.	2	25	1908	Stamford, Conn.....	New York, N. Y.
108903		Ga. s.	Abbie Elizabeth.....	11	11	47.6	13.0	3.4	Frt.	1	15	1891	Hogus, N. C.....	New York, N. Y.
108130		Ga. s.	Abenwill.....	12	10	34.5	15.0	3.9	Pas.	1	10	1882	City Island, N. Y.....	New York, N. Y.
203443		Ga. s.	Aberdeen.....	14	9	50.3	13.2	3.0	Pas.	1	10	1903	Hogus, Wash.....	Seattle, Wash.
1273		Ga. s.	Abram B. Bird.....	14	9	39.3	13.0	4.3	Frt.	1	11	1840	Great Egg Harbor, N. J.....	Norfolk, Va.
212171		Ga. s.	Accella.....	12	8	46.0	12.2	2.7	Frt.	2	25	1914	Cut-off, La.....	New Orleans, La.
201223		Ga. s.	Accomaso.....	13	9	46.2	10.0	2.2	Oys.	2	25	1904	Greenbackville, Va.....	Cape Charles, Va.
211043		Ga. y.	Achelous.....	43	34	69.6	14.0	6.5	Yct.	4	70	1911	East Greenwich, R. I.....	Bridgeport, Conn.
208183		*Ga. p.	Acome.....	7	0	60.0	8.0	1.8	Tow.	1	8	1910	Grantsville, W. Va.....	Pittsburgh, Pa.
211302		Ga. s.	Acono.....	23	21	60.0	14.0	3.2	Frt.	1	18	1913	Florence, Ore.....	Empire, Ore.
211980		Ga. s.	Acono.....	115	68	89.8	24.5	0.7	Frt.	4	75	1914	San Rafael, Cal.....	San Francisco, Cal.
203322		*Ga. p.	Acorn.....	13	10	74.0	13.8	1.5	Tow.	2	50	1911	Sistersville, W. Va.....	Pittsburgh, Pa.
212330		*Ga. p.	Acorn.....	13	10	48.5	11.0	3.0	Tow.	1	12	1914	Cincinnati, Ohio.....	Cincinnati, Ohio.
760		Ga. s.	Actaeon.....	35	33	62.0	19.0	5.0	Frt.	1	40	1867	Nyaek, N. Y.....	Fillsworth, Me.
103058		Ga. s.	Active.....	6	5	35.0	13.5	3.4	Frt.	1	11	1871	Norwalk, Conn.....	Norfolk, Va.
103519		Ga. s.	Active.....	25	24	50.0	16.5	5.0	Frt.	2	22	1875	Koyport, N. J.....	Bridgeport, Conn.
103644		Ga. s.	Active.....	9	8	34.4	13.2	4.3	Fsh.	1	18	1893	New Rocham, R. I.....	Newport, R. I.
107172		Ga. s.	Active.....	22	19	49.4	14.0	4.0	Oys.	3	20	1895	East Providence, R. I.....	Providence, R. I.
107179		Ga. s.	Active.....	14	13	41.4	14.0	6.6	Fsh.	2	20	1895	Essex, Mass.....	Provincetown, Mass.
203975		Ga. s.	Active.....	30	26	58.0	15.0	0.1	Fsh.	8	20	1900	Tacoma, Wash.....	Tacoma, Wash.
208372		Ga. s.	Active.....	14	12	40.0	11.0	3.8	Fsh.	1	20	1911	Kasaan, Alaska.....	Ketchikan, Alaska.
209073		Ga. s.	Active.....	8	7	30.0	8.0	2.9	Fsh.	3	8	1900	Grand Haven, Mich.....	Milwaukee, Wis.
209089		Ga. s.	Active.....	8	7	30.2	9.2	2.8	Fsh.	3	18	1905	Jackson Harbor, Wis.....	Do.
210994		Ga. s.	Active.....	14	10	42.7	12.4	4.2	Frt.	1	50	1912	San Francisco, Cal.....	San Francisco, Cal.
211393		Ga. s.	Active.....	10	7	32.0	10.3	3.4	Fsh.	5	16	1913	Troyton, Wash.....	Seattle, Wash.
211683		Ga. s.	Active.....	12	10	42.0	8.0	3.4	Frt.	1	14	1913	Prosper, Ore.....	Empire, Ore.
213112		Ga. s.	Active.....	10	9	35.4	9.4	3.0	Pas.	1	15	1907	Patchogue, N. Y.....	Patchogue, N. Y.
107747		Ga. s.	Acton.....	30	16	54.3	16.8	7.8	Col.	10	24	1902	Gloucester, Mass.....	Gloucester, Mass.
212261		Ga. y.	Actusla.....	10	9	32.2	9.0	4.4	Yct.	1	12	1914	Seattle, Wash.....	Seattle, Wash.
213108		Ga. s.	Actusla.....	24	20	44.0	13.5	5.5	Fsh.	3	25	1915	Do.....	Seattle, Wash.
100187		Ga. s.	Ada.....	16	16	50.0	14.6	3.0	Frt.	2	22	1833	Prince George County, Md.....	Richmond, Va.
206198		Ga. s.	Ada.....	13	0	41.0	11.0	3.4	Tow.	1	20	1909	Jacksonville, Fla.....	Jacksonville, Fla.
206535		*Ga. p.	Ada.....	8	8	40.5	8.0	3.0	Pas.	1	6	1909	High Bridge, Ky.....	Evansville, Ind.
211130		Ga. s.	Ada.....	15	10	37.6	10.9	5.4	Fsh.	2	20	1913	Seattle, Wash.....	Seattle, Wash.
212998		Ga. s.	Ada.....	23	16	40.5	14.4	3.2	Frt.	2	15	1914	Collax, La.....	Portport, La.
1324		Ga. s.	Ada Adella.....	18	17	48.0	16.7	4.5	Frt.	2	10	1866	Eastport, Me.....	Eastport, Me.
107410		Ga. s.	Ada Ballenger.....	17	13	49.2	15.9	4.2	Mso.	5	10	1898	Alexandria, Va.....	Headford, Va.
105601		Ga. s.	Ada Bell.....	17	14	38.7	15.4	0.0	Fsh.	2	10	1876	Noank, Conn.....	New York, N. Y.
203694		*Ga. p.	Ada Bell.....	50	50	100.2	24.0	3.1	Pas.	4	1906	1906	Mules Head Landing, S. Dak.....	Pombina, N. Dak.
107431		Ga. s.	Ada Elizabeth.....	14	13	37.6	15.3	3.8	Frt.	4	24	1899	Key West, Fla.....	Key West, Fla.
208408		Ga. s.	Ada Groah.....	5	5	25.3	17.8	7.2	Pas.	1	7	1911	Crestwell, N. C.....	Elizabeth City, N. C.
205625		Ga. s.	Ada J.....	5	5	28.5	11.8	3.0	Pas.	1	8	1900	Atlanta City, N. J.....	Tuckerton, N. J.
107660		Ga. s.	Ada May.....	6	6	23.9	10.4	5.6	Fsh.	2	10	1901	Iremont, Me.....	Portland, Me.
201157		Ga. s.	Ada May.....	14	11	39.0	13.9	6.7	Frt.	2	10	1904	Eastport, Me.....	Eastport, Me.
201056		Ga. s.	Ada May.....	8	8	32.0	12.5	3.5	Pas.	1	10	1904	Port Republic, N. J.....	Somers Point, N. J.
201992		Ga. s.	Ada May.....	10	5	36.5	5.0	2.0	Pas.	1	12	1905	St. Petersburg, Fla.....	Key West, Fla.
105705		Ga. s.	Ada McCune.....	34	29	58.0	20.0	4.3	Frt.	1	10	1877	San Francisco, Cal.....	San Francisco, Cal.
106110		Ga. s.	Ada Velma.....	18	13	43.4	15.4	4.6	Oys.	3	10	1883	Northport, N. Y.....	Newport, R. I.
106596		Ga. s.	Ada O. Shull.....	34	21	67.0	21.0	5.8	Oys.	3	10	1888	Bolomons Island, Md.....	New Haven, Conn.
106335		Ga. s.	Adalalde T.....	0	8	31.4	13.2	3.8	Fsh.	2	10	1885	Greenport, N. Y.....	Greenport, N. Y.
201958		Ga. s.	Adaline.....	5	5	35.2	11.2	3.1	Mso.	2	10	1905	Crisfield, Md.....	Key West, Fla.
208221		Ga. s.	Adella B.....	8	8	20.0	11.4	2.4	Fsh.	2	10	1908	May Court House, N. J.....	Somers Point, N. J.
107114		Ga. s.	Addle.....	5	5	23.8	11.7	3.5	Fsh.	2	8	1891	New Bedford, Mass.....	Harnstable, Mass.
204275		Ga. s.	Addle.....	0	0	23.0	12.2	4.0	Fsh.	1	8	1907	Osterville, Mass.....	Do.
207681		Ga. s.	Addle.....	7	6	31.9	12.5	4.0	Pas.	2	10	1904	Georgetown, S. C.....	Georgetown, S. C.
107057		Ga. s.	Addle G.....	8	7	29.2	12.3	4.8	Fsh.	1	10	1893	Southport, Me.....	Southport, Me.
107332		Ga. s.	Addle May.....	18	14	41.0	16.3	4.1	Frt.	3	20	1900	Southport, N. C.....	Wilmington, N. C.
107384		Ga. s.	Addle B. Huggin.....	29	10	56.0	19.0	4.7	Oys.	0	18	1898	Morrisstown, N. J.....	Philadelphia, Pa.
204732		Ga. s.	Addle V.....	7	5	27.1	8.0	2.8	Pas.	2	10	1907	Aberdeen, Wash.....	Pt. Townsend, Wash.
213240		Ga. s.	Addle Voorsee.....	10	7	42.0	10.2	3.2	Frt.	1	14	1914	Rescue, Va.....	Norfolk, Va.
211615		Ga. s.	Addle and Neva.....	11	5	44.0	10.5	4.5	Frt.	1	30	1913	Thomaston, Mo.....	Southwest Harbor, Me.
207618		*Ga. p.	Addo City.....	7	7	51.0	8.5	2.0	Pas.	2	15	1910	Polsgrove, Ky.....	Louisville, Ky.
202559		Ga. s.	Adel.....	8	6	35.2	8.4	2.9	Fsh.	1	10	1905	Marshfield, Ore.....	Empire, Ore.
107559		Ga. s.	Adelaide.....	14	13	45.0	12.0	4.0	Tow.	2	10	1900	Panthersboro, N. J.....	Washington, D. C.
1683		Ga. s.	Adels.....	15	14	43.0	14.0	3.0	Oys.	1	10	1834	Old River, Tex.....	Galveston, Tex.
107820		*Ga. p.	Adels.....	19	14	48.0	12.3	2.6	Oys.	2	10	1903	Amityville, N. Y.....	Patchogue, N. Y.
200883		Ga. s.	Adelsheld.....	12	12	31.0	19.0	5.0	Pas.	1	10	1911	Port Republic, N. J.....	Somers Point, N. J.
106807		Ga. s.	Adella.....	0	5	31.0	13.8	3.2	Mso.	1	10	1891	Hollport, N. Y.....	Patchogue, N. Y.
210040		Ga. y.	Adella K.....	18	16	47.2	10.4	4.0	Yct.	1	30	1912	Bay City, Mich.....	Milwaukee, Wis.

1 Formerly st. y. Addle Voorsee.
 2 Addle.

1 Formerly ga. y. Phloronger.

MERCHANT MOTOR VESSELS OF THE UNITED STATES—Continued.

Official No.	Signal letters.	Rtg.	Name of vessel.	Gross tonnage.	Net tonnage.	Length.	Breadth.	Depth.	Service.	Crew.	Indicated horsepower.	When built.	Where built.	Home port (where permanent document issues).	
						<i>Fect.</i>	<i>Fect.</i>	<i>Fect.</i>							
106473		Ga. s.	Adella Oeckers.....	7	0	29.8	13.5	3.2	Fsh.	1	1883	Hayport, N. Y.	Patchogue, N. Y.	
107411		Ga. s.	Adelino.....	7	7	30.1	13.0	3.0	Msc.	1	1900	Somers Point, N. J.	Perth Amboy, N. J.	
204031		Ga. s.	Adelino.....	10	0	31.0	9.4	3.0	Pns.	1	1907	Astoria, Oreg.	Astoria, Oreg.	
205834		Ga. s.	Adelphus.....	31	21	69.2	13.1	6.8	Frt.	2	1911	Seattle, Wash.	Pt. Townsend, Wash.	
207713		Ga. y.	Adelino II.....	17	12	60.0	10.5	6.8	Frt.	2	1910	Birmingham, Conn.	New York, N. Y.	
105179		Ga. s.	Admiral.....	28	24	67.0	17.3	5.1	Oys.	1	1872	New Brunswick, N. J.	Do.	
107471		Ga. s.	Admiral.....	6	6	25.0	10.0	3.0	Frt.	1	0	Oslerville, Mass.	Harnstable, Mass.	
200935		Ga. s.	Admiral.....	14	12	43.7	10.0	2.8	Msc.	4	1904	Patchogue, N. Y.	Greenport, N. Y.	
210410		Ga. s.	Admiral.....	17	11	41.3	16.0	4.1	Pas.	2	25	1912	Totenville, N. Y.	Patchogue, N. Y.
211153		Ga. s.	Admiral.....	35	19	63.0	16.1	7.8	Frt.	3	05	1913	East Hoothbay, Me.	Rockland, Me.
213108		Ga. s.	Admiral.....	33	23	62.3	11.3	6.3	Fsh.	7	10	1915	Tacoma, Wash.	Tacoma, Wash.
107370		Ga. s.	Admiral Dewey.....	5	6	23.2	10.9	3.3	Msc.	1	1893	Edgartown, Mass.	Newport, R. I.	
102388		Ga. s.	Admiral Dewey.....	14	0	40.0	12.0	5.7	Fsh.	1	1898	Ballard, Wash.	Seattle, Wash.	
107713		Ga. s.	Admiral Schley.....	22	17	60.0	16.0	5.4	Fsh.	6	1901	Atlantic City, N. J.	Somers Point, N. J.	
209041		Ga. s.	Admiral.....	46	31	69.5	16.0	6.4	Fsh.	4	60	1912	Seattle, Wash.	Portland, Oreg.
205761		Ga. s.	Adolph.....	9	0	35.0	8.4	4.0	Fsh.	2	18	1909	Calro, Ill.	Calro, Ill.
200086	KSPH	Ga. y.	Adrea.....	99	88	93.0	21.1	8.8	Yct.	7	1903	Baltimore, Md.	New York, N. Y.	
200075		Ga. s.	Adriatic.....	17	11	39.4	12.7	4.5	Fsh.	6	20	1910	Tacoma, Wash.	Tacoma, Wash.
212987		Ga. s.	Adriatic.....	30	21	47.8	14.2	6.4	Frt.	7	35	1905	Do.	Do.
231712	KTON	Ga. y.	Advance.....	32	22	43.7	12.0	3.3	Yct.	4	1905	New York, N. Y.	New York, N. Y.	
107705	KSHQ	Ga. y.	Advance.....	281	265	139.8	34.4	9.4	Frt.	15	120	1902	Parkersburg, Oreg.	San Francisco, Cal.
201010		Ga. s.	Advance.....	8	8	30.0	6.5	2.0	Pas.	4	1901	Stephensport, Ky.	Morgan City, La.	
201307		Ga. s.	Advance.....	11	0	29.7	12.3	4.0	Pas.	2	1907	Stelway, N. Y.	New York, N. Y.	
205750		Ga. s.	Advance.....	17	12	40.0	12.2	1.2	Pas.	1	1908	Seattle, Wash.	Seattle, Wash.	
211101		Ga. s.	Advance.....	24	10	52.0	14.4	7.0	Fsh.	7	40	1913	Rockport, Mass.	Glocester, Mass.
105737		Ga. s.	Adventure.....	6	0	33.0	12.0	2.6	Frt.	1	1877	Nauasemond County, Va.	Norfolk, Va.	
102516		Ga. s.	Adventure.....	11	8	45.8	15.4	3.0	Frt.	1	15	1899	Lake Landing, N. C.	Washington, D. C.
107671		Ga. s.	Adventure.....	10	8	40.0	10.0	3.4	Frt.	1	1901	Tamlinoko, Va.	Norfolk, Va.	
100811		Ga. s.	Adventure.....	8	8	33.0	13.3	3.0	Frt.	2	1888	Portsmouth, Va.	Do.	
203019		Ga. y.	Adventure.....	21	10	49.9	14.0	6.0	Yct.	8	1903	East Hoothbay, Me.	Do.	
210877		Ga. s.	ADVENTURESS.....	78	63	89.5	21.4	9.8	Yct.	4	85	1913	Do.	Marblehead, Mass.
209072		Ga. s.	Aegle.....	31	23	58.5	14.2	6.4	Frt.	3	1913	Staten Island, N. Y.	San Francisco, Cal.	
107712		Ga. y.	Aeglytha.....	110	78	102.1	18.0	10.2	Yct.	7	400	1913	Port Clinton, Ohio	New York, N. Y.
105099		Ga. y.	Aeolus.....	10	18	40.0	15.3	4.9	Yct.	2	1880	New York, N. Y.	Chicago, Ill.	
201160		Ga. y.	Aeolus.....	21	10	40.0	14.0	4.4	Yct.	2	25	1907	Bay Head, N. J.	New York, N. Y.
207014		Ga. s.	Aeroplano.....	17	11	40.7	13.0	4.0	Fsh.	6	40	1910	Docketon, Wash.	Newark, N. J.
107820		Ga. s.	Alarm.....	13	12	41.8	13.8	3.6	Oys.	2	1903	Patchogue, N. Y.	Tacoma, Wash.	
207787		Ga. s.	Aflinly.....	6	6	31.5	1.2	3.3	Pas.	1	20	1909	Saugatuck, Mich.	Patchogue, N. Y.
211467		Ga. s.	Aflinly.....	8	6	33.8	9.5	1.2	Pas.	1	21	1913	Ilchardson, Wash.	Grand Haven, Mich.
205518		Ga. y.	Agawa.....	17	17	51.6	14.0	5.0	Yct.	4	15	1908	Detroit, Mich.	Seattle, Wash.
202170	RTWG	Ga. y.	Agawan.....	50	43	62.9	19.3	7.0	Yct.	3	1905	New York, N. Y.	Detroit, Mich.	
210857		Ga. s.	Age of Benson.....	18	12	30.4	12.9	5.4	Fsh.	4	20	1912	Seattle, Wash.	Rocheater, N. Y.
107328		Ga. s.	Agile.....	8	7	31.2	11.5	3.4	Oys.	3	3	1897	Patchogue, N. Y.	Seattle, Wash.
106933		Ga. s.	Agnes.....	7	7	27.6	11.7	0.0	Fsh.	2	2	1892	Bremen, Me.	Patchogue, N. Y.
106930		Ga. s.	Agnes.....	14	11	40.1	10.9	6.0	Msc.	1	1887	Bronington, Me.	Bronington, Me.	
107271		Ga. s.	Agnes.....	29	20	60.5	13.3	0.0	Pas.	3	1897	Brooklyn, N. Y.	New York, N. Y.	
107840		Ga. s.	Agnes.....	16	10	44.0	15.5	4.0	Pas.	2	1903	Baltimore, Md.	Hartford, Conn.	
135117		Ga. s.	Agnes.....	30	10	69.0	14.8	4.0	Pas.	3	1880	Ballard, Wash.	Valdez, Alaska	
205858		Ga. s.	Agnes.....	11	10	46.2	12.5	2.5	Tow.	2	20	1908	Totenville, N. Y.	Havannah, Ga.
206006		Ga. y.	Agnes.....	30	36	65.0	18.0	3.2	Yct.	4	1909	Shelton, Wash.	Tacoma, Wash.	
207810		Ga. s.	Agnes.....	10	7	45.0	12.0	3.0	Oys.	2	25	1910	Morehead City, N. C.	Greenport, N. Y.
212701		Ga. s.	Agnes.....	0	0	27.0	0.5	3.0	Pas.	1	25	1911	Wheaton, Va.	Reedville, Va.
213353		Ga. s.	Agnes.....	11	7	30.0	13.5	3.4	Frt.	1	1903	North Maniton, Mich.	Grand Haven, Mich.	
211055		Ga. s.	Agnes II.....	7	8	31.2	11.4	3.4	Fsh.	1	16	1909	Toms River, N. J.	Tuckerton, N. J.
105977		Ga. s.	Agnes Hillie.....	6	6	31.5	12.0	3.4	Msc.	2	(†)	1903	Kotolikhan, Alaska	Kotolikhan, Alaska
212118		Ga. s.	Agnes P.....	17	11	60.1	14.4	3.3	Fsh.	2	35	1914	Ilchardson, Wash.	Ilchardson, Wash.
212580		Ga. s.	Agnes II.....	22	20	42.0	13.4	5.8	Frt.	2	40	1914	Ilchardson, Wash.	Ilchardson, Wash.
209031		Ga. s.	Agnes J.....	8	7	41.1	11.8	2.0	Frt.	2	1911	Jackson Harbor, Wis.	Illwaukee, Wis.	
104590		Ga. s.	Agnes K.....	9	7	41.1	11.8	2.0	Frt.	2	1911	Ilchardson, Wash.	Ilchardson, Wash.	
210133		Ga. s.	Agnes K.....	16	10	46.1	11.5	4.0	Tow.	0	1900	New York, N. Y.	New York, N. Y.	
205076		Ga. s.	Agnes M.....	13	10	43.3	11.5	5.0	Frt.	0	10	1912	Newburgh, N. Y.	Bavannah, Ga.
202173		Ga. s.	Agnes W.....	7	5	33.0	8.0	2.0	Fsh.	2	6	1908	Pattersons Ditch, N. J.	Philladelphia, Pa.
212228		Ga. s.	Agnes V.....	8	5	37.8	10.9	3.0	Fsh.	2	1905	Seattle, Wash.	Tacoma, Wash.	
107502		Ga. s.	Agnow.....	21	17	61.1	12.0	4.0	Pas.	1	50	1914	Ballard, Wash.	Pt. Townsend, Wash.
205598		Ga. s.	Agnow.....	27	22	53.0	10.8	4.2	Fsh.	2	1899	Poulsbo, Wash.	Seattle, Wash.	
211812		Ga. s.	Agnow.....	6	5	32.0	8.4	3.7	Msc.	1	9	1908	Smyrna, N. C.	Beaufort, N. C.
207301		Ga. p.	Agreau.....	22	15	42.0	13.7	5.7	Fsh.	7	20	1913	Morehead City, N. C.	Do.
210188		Ga. s.	Ahrnklim.....	52	33	66.0	19.5	5.2	Fsh.	2	50	1910	Tacoma, Wash.	Seattle, Wash.
107785		Ga. s.	Ahwanoda.....	50	36	55.5	20.5	8.0	Frt.	3	100	1912	Seattle, Wash.	Do.
203897		Ga. y.	Aida.....	10	0	50.4	12.2	2.0	Pas.	1	1901	Toledo, Oreg.	Newport, Oreg.	
107320		Ga. s.	Allus.....	35	28	70.7	11.2	6.7	Yct.	3	1906	Haven Rock, W. Va.	Pittsburgh, Pa.	
				8	0	37.5	13.2	5.6	Fsh.	1	1895	Long Island City, N. Y.	Marquette, Mich.	

1 Formerly Ga. s. Mary Emma.
 2 Formerly Ga. y. Eduada.
 a Jevilma.
 b Heverle.
 c Edomee.

1 Formerly Ga. y. a Thklysh.
 b Olivette.
 c Gay Nitoco.
 d Gay Arawan.

1 Formerly U. S. Eng. st. a Angler.
 b U. S. Eng. st. a Angler.
 c st. s. Angler.
 † Rebuilt, 1892.

MERCHANT MOTOR VESSELS OF THE UNITED STATES—Continued.

Official No.	Signal letters.	Rtg.	Name of vessel.	Gross tonnage.	Net tonnage.	Length.	Breadth.	Depth.	Service.	Crew.	Indicated horsepower.	When built.	Where built.	Home port (where permanent document issues).	
						Feet.	Feet.	Feet.	Tow.						
107850		Da. s.	Alisa	9	9	31.0	10.3	4.0	Yel.	1	1003	Olga, Wash.	Seattle, Wash.	
210121		Da. y.	Aliso	13	13	40.0	10.6	4.7	Yel.	1	30	1912	Napomet, Mass.	Marblehead, Mass.	
201265		Da. s.	Alax	11	10	38.7	11.0	3.0	Oys.	2	75	1900	South Norwalk, Conn.	Irridgeport, Conn.	
207850		Da. p.	Alax	7	5	52.0	11.7	3.3	Frt.	1	36	1010	Arkansas City, Ark.	Memphis, Tenn.	
213334	LFKP	Da. y.	Akabar	25	12	72.2	11.7	5.4	Yot.	3	390	1915	Camden, N. J.	Philadelphia, Pa.	
212638		Da. s.	Akropolis	16	11	38.0	12.2	4.7	Fsh.	5	20	1911	Bremerton, Wash.	Seattle, Wash.	
203470		Da. y.	Alabama	21	19	61.0	10.0	5.0	Yot.	7	80	1900	South Boston, Mass.	New York, N. Y.	
207697	LNBR	Da. y.	ALACRITY	101	69	111.0	15.0	0.3	Yot.	8	600	1910	Wilmington, Del.	Do.	
106858		Da. s.	Alafia	10	7	38.0	12.6	3.2	Frt.	1	1891	Colar Keys, Fla.	Tampa, Fla.	
200333		Da. s.	Alamo	14	10	52.0	10.6	3.7	Yot.	1	60	1912	Stockton, Cal.	San Francisco, Cal.	
190760		Da. y.	Alanna	21	21	57.5	10.6	4.0	Yot.	1	1894	New York, N. Y.	New York, N. Y.	
107829		Da. s.	Alarm	27	20	42.8	13.8	3.0	Oys.	2	1903	Panohogue, N. Y.	Panohogue, N. Y.	
1572		Da. s.	Alaska	27	20	54.0	18.5	4.1	Frt.	1	1897	San Francisco, Cal.	San Francisco, Cal.	
103171		Da. p.	Alaska	612	603	161.8	35.3	5.0	Yot.	31	1913	Seattle, Wash.	Seattle, Wash.	
201084		Da. s.	Alaska	11	0	33.0	12.1	4.7	Frt.	27	1902	New York, N. Y.	New York, N. Y.	
207106		Da. s.	Alaska	8	5	35.5	8.4	3.0	Oys.	1	12	1908	Morgan City, La.	Morgan City, La.	
205689		Da. s.	Alaska	15	10	42.0	11.3	4.3	Yot.	2	20	1910	Seattle, Wash.	Pt. Townsend, Wash.	
211016		Da. s.	Alaska	65	41	70.2	18.0	8.5	Fsh.	10	110	1913	Seldovia, Alaska.	Juneau, Alaska.	
211911		Da. s.	Alaska	7	6	32.0	11.0	3.3	Frt.	1	7	1913	Seattle, Wash.	Seattle, Wash.	
201302		Da. s.	Alaska Chief	16	10	46.8	13.0	3.4	Fsh.	2	35	1907	Latouche, Alaska.	Corlorva, Alaska.	
107311		Da. s.	Alaska Rover	0	5	30.5	8.0	2.5	Tow.	1	1898	Astoria, Oreg.	Seattle, Wash.	
207013		Da. s.	Alaskan	29	19	52.0	11.0	6.3	Fsh.	7	10	1912	New Whatcom, Oreg.	Pt. Townsend, Wash.	
212181		Da. s.	Alaskan	28	10	41.1	13.0	5.3	Fsh.	6	15	1914	Tacoma, Wash.	Tacoma, Wash.	
210415		Da. s.	Alatna	10	7	61.1	11.0	1.8	Frt.	2	16	1912	Seattle, Wash.	Seattle, Wash.	
107527		Da. s.	Albacoro	14	10	15.8	9.7	5.1	Yot.	2	1900	Prinshanks, Alaska.	Engle, Alaska.	
107169		Da. s.	Albatross	8	6	39.2	13.0	6.4	Frt.	1	1895	San Diego, Cal.	San Diego, Cal.	
138412		Da. s.	Albatross	20	25	67.2	16.0	4.4	Frt.	1	1897	Eastport, Me.	Eastport, Me.	
203410	KJNL	Da. s.	Albatross	17	11	50.0	14.0	5.0	Oys.	3	30	1909	Oxford, Md.	New York, N. Y.	
205805		Da. s.	Albatross	7	7	39.0	11.0	3.0	Fsh.	1	16	1910	Wecoma, Va.	Headsville, Va.	
208274		Da. s.	Albatross	59	40	67.2	17.0	8.3	Fsh.	13	75	1910	Morehead City, N. C.	Beaufort, N. C.	
210223		Da. s.	Albatross	13	10	30.3	11.7	4.8	Frt.	1	16	1912	Seattle, Wash.	Seattle, Wash.	
213208		Da. s.	Albatross	21	19	41.8	12.3	5.1	Frt.	1	20	1915	Empire, Oreg.	Empire, Oreg.	
205060		Da. s.	Alber Marle	5	5	23.5	7.0	3.2	Yot.	2	12	1907	Seattle, Wash.	Seattle, Wash.	
107787		Da. s.	Alber	7	7	31.1	12.0	3.7	Frt.	1	1902	Alantlo City, N. J.	Somers Point, N. J.	
210105		Da. y.	Albers	21	11	41.6	11.1	5.0	Yot.	2	40	1912	Seattle, Wash.	Seattle, Wash.	
107698		Da. s.	Albert	28	25	52.8	15.0	4.0	Oys.	4	1901	Tottenville, N. Y.	Irridgeport, Conn.	
200037		Da. s.	Albert	14	9	40.2	13.2	4.2	Frt.	2	10	1909	Charleston, S. O.	Charleston, S. O.	
212531		Da. s.	Albert	51	31	68.5	17.5	7.4	Frt.	3	80	1911	Port Angeles, Wash.	Port Angeles, Wash.	
107112		Da. s.	Albert Baldwin	34	23	63.4	21.2	5.0	Frt.	3	65	1895	Hindsboro, Miss.	Gulfport, Miss.	
107602		Da. s.	Albert Brown	16	16	43.2	15.0	6.1	Fsh.	3	1900	Lowcester, Mass.	Provincetown, Mass.	
107601		Da. s.	Albert Drummond	7	0	52.0	12.2	3.2	Misc.	1	1900	Lower Hanks, N. J.	Somers Point, N. J.	
109070		Da. s.	Albert Smith	7	7	5	31.0	11.4	3.2	Oys.	2	1898	Bristol, Me.	New Bedford, Mass.
202908		Da. s.	Albert Smith	7	5	31.0	11.4	3.2	Oys.	2	8	1914	Morgan City, La.	Morgan City, La.	
107178		Da. s.	Albert D. Willard	39	23	60.2	17.4	7.8	Fsh.	10	150	1902	South Portland, Mo.	Portland, Mo.	
1722		Da. s.	Albert G. Lawson	04	78	60.0	21.5	0.1	Frt.	3	1868	Newburgh, N. Y.	Horton, Mass.	
105728		Da. s.	Albert K. Hobbs	10	0	43.0	15.6	2.0	Frt.	2	1877	Oxford, Md.	Norfolk, Va.	
100939		Da. s.	Albert W. Hlaak	51	51	72.3	20.0	7.8	Fsh.	11	21	1892	East Boothbay, Mo.	Portland, Mo.	
107508		Da. s.	Alberta	19	11	52.0	17.0	5.3	Fsh.	10	1899	Atlantic City, N. J.	Savannah, Ga.	
200413		Da. s.	Alberta	11	8	35.3	8.0	1.8	Yot.	1	1906	Homosassa, Fla.	Colar Keys, Fla.	
205955		Da. s.	Alberta	15	11	48.4	10.7	4.2	Yot.	1	25	1899	South Boston, Mass.	Provincetown, Mass.	
208150		Da. s.	Alberta	0	6	31.5	9.5	4.5	Yot.	1	10	1910	Winslow, Wash.	Seattle, Wash.	
211530		Da. s.	Alberta	5	5	35.1	8.3	3.2	Frt.	1	12	1911	Marshallberg, N. C.	Beaufort, N. C.	
212559		Da. s.	Alberta	0	8	40.0	9.0	3.0	Yot.	2	25	1911	Marphysboro, Ill.	Canro, Ill.	
210001		Da. s.	Alberta	8	8	28.3	8.5	2.3	Frt.	1	18	1908	Pleasant Mills, N. J.	Somers Point, N. J.	
203017		Da. s.	Alberta L.	13	12	50.0	14.0	2.2	Yot.	2	1901	Vinland, N. J.	Do.	
210177		Da. s.	Albertin	23	10	57.2	10.8	4.0	Yot.	2	21	1909	Chicago, Ill.	Chicago, Ill.	
107300		Da. s.	Albertino	0	5	27.0	10.0	5.5	Fsh.	2	1898	Friendship, Me.	Gloucester, Mass.	
107223		Da. s.	Alblon	5	5	28.4	12.1	3.8	Yot.	1	1890	Atlantic City, N. J.	Somers Point, N. J.	
101060		Da. y.	Alblon	20	19	43.8	11.7	0.5	Yot.	4	1889	Hoston, Mass.	New York, N. Y.	
107511		Da. s.	Alblon	30	27	66.2	15.3	4.0	Yot.	1	1899	East Boothbay, Me.	Patchogue, N. Y.	
202060		Da. s.	Alblon	22	15	43.0	13.0	5.2	Fsh.	2	30	1912	Seattle, Wash.	Seattle, Wash.	
106471		Da. s.	Alhritna	5	5	27.8	11.5	2.8	Yot.	1	8	1887	Patchogue, N. Y.	Patchogue, N. Y.	
209305	LCFO	Da. y.	Alcalda	27	22	62.0	15.3	7.8	Yot.	4	1911	Port Jefferson, N. Y.	New York, N. Y.	
105941	KRDD	Da. y.	Alcatonia	22	21	41.1	15.0	5.5	Yot.	3	1901	Bayonne, N. J.	Philadelphia, Pa.	
107010		Da. s.	Alcila	20	13	50.0	10.0	5.4	Fsh.	2	1893	Seattle, Wash.	Juneau, Alaska.	
210285		Da. s.	Alecia	9	9	31.2	8.8	3.5	Fsh.	2	12	1903	West De Pere, Wis.	Milwaukee, Wis.	
101222		Da. s.	Alecbello	13	13	40.1	11.3	2.0	Tow.	2	50	1910	Stony Lake, Mich.	Grand Haven, Mich.	
203017		Da. s.	Aleco	8	0	50.4	11.3	2.0	Tow.	2	1910	Galveston, Tex.	Galveston, Tex.	
107117		Da. s.	Aleco	13	8	41.7	12.3	4.5	Fsh.	2	1894	Poulsbo, Wash.	Juneau, Alaska.	
107312		Da. s.	Aleco	5	5	23.5	11.5	3.5	Fsh.	1	12	1898	Osterville, Mass.	Providence, R. I.	
211230	LCVM	Da. y.	Alela	70	17	71.0	16.7	8.1	Yot.	4	250	1913	Camden, N. J.	Philadelphia, Pa.	
207042	LCIF	Da. y.	Alene	07	63	73.3	17.3	2.4	Yot.	5	75	1912	Holly Hill, Fla.	St. Paul, Minn.	
205171		Da. s.	Alern	7	7	26.2	11.5	2.0	Yot.	1	10	1905	Pawtuxet, R. I.	Providence, R. I.	
106898		Da. s.	Alern	5	5	21.1	11.8	3.8	Fsh.	1	7	1888	Osterville, Mass.	Barnstable, Mass.	

1 Formerly ga. y. Dan. II.

2 Formerly ga. y. Echo.

3 Formerly slp. y. Vorena.

4 Formerly slp. y. Foxle.

5 Formerly ga. y. Heathor.

6 Formerly ga. y. Virginia.

MERCHANT MOTOR VESSELS OF THE UNITED STATES—Continued.

Official No.	Signal letters.	Rtg.	Name of vessel.	Gross tonnage.	Net tonnage.	Length.	Breadth.	Depth.	Service.	Crew.	Indicated horsepower.	When built.	Where built.	Home port (where permanent document issues).	
106503		Ga. s.	Alert	30	20	58.6	10.5	4.2	Fsh.	11	1887	Lenoxville, N. C.	Beaufort, N. C.	
106599		Ga. s.	Alert	10	9	35.0	14.7	3.4	Mso.	3	0	1888	Atlantic City, N. J.	New York, N. Y.	
106910		Ga. s.	Alert	0	0	31.2	11.1	5.3	Fsh.	3	1892	Bremen, Me.	Mt. Desert Ferry, Me.	
107018		Ga. s.	Alert	14	0	55.5	11.2	3.7	Pas.	1	50	1893	Port Hakeley, Wash.	Ketchikan, Alaska.	
107248		Ga. s.	Alert	39	30	61.8	22.1	5.5	Pas.	3	1896	Hamdsboro, Miss.	Gulfport, Miss.	
107462		Ga. s.	Alert	10	7	35.0	13.8	3.5	Fsh.	1	1899	Osterville, Mass.	Vineyard Haven, Mass.	
107470		Ga. s.	Alert	0	8	32.9	11.5	2.8	Fsh.	1	1899	Friday Harbor, Wash.	Pt. Townsend, Wash.	
107555		Ga. s.	Alert	10	10	36.3	11.0	5.0	Fsh.	1	5	1901	Lynn, Mass.	Marblehead, Mass.
107581		Ga. s.	Alert	14	9	50.0	11.0	3.4	Oys.	1	1901	Pocomoke City, Md.	Reedville, Va.	
107735		Ga. s.	Alert	10	17	61.0	13.4	3.3	Frt.	2	1902	Paulsboro, N. J.	Camden, N. J.	
111233	K P N	Ga. s.	Alert	99	71	112.0	15.0	0.1	Frt.	1	1899	Greenport, N. Y.	Baltimore, Md.	
201003		Ga. s.	Alert	9	7	42.3	7.0	0.1	Pas.	1	1901	Dubuque, Iowa.	Dubuque, Iowa.	
201087		Ga. s.	Alert	11	0	41.2	10.3	3.2	Cod.	1	12	1901	East Boothbay, Me.	Boothbay, Me.
201890		Ga. s.	Alert	8	5	31.0	11.1	0.0	Mso.	1	1901	do.	Southwest Harbor, Me.	
202749		Ga. s.	Alert	28	10	55.1	15.5	4.7	Tow.	3	1905	Warsaw, Ga.	Savannah, Ga.	
203106		Ga. s.	Alert	8	7	32.0	11.3	3.8	Mso.	2	10	1906	Camden, N. J.	Camden, N. J.
205901		Ga. s.	Alert	13	8	48.0	12.0	3.5	Pas.	1	24	1910	Dames Point, Fla.	Jacksonville, Fla.
211116		Ga. s.	Alert	31	32	58.5	18.0	4.5	Frt.	1	75	1913	Tottenville, N. Y.	Patchogue, N. Y.
211170	L D C N	Ga. y.	Alert	39	24	74.3	12.0	5.0	Yol.	4	200	1913	Boston, Mass.	Boston, Mass.
213143		Ga. s.	Alert	17	11	40.1	12.9	5.5	Fsh.	1	50	1914	San Francisco, Cal.	San Francisco, Cal.
107721		Ga. s.	Alert	6	5	25.4	12.0	3.0	Fsh.	1	1890	Ivanhoe, Mass.	Ivanhoe, Mass.	
106950		Ga. s.	Alert	9	8	35.0	13.0	3.0	Tow.	3	1892	Hlox, Miss.	New Orleans, La.	
211122		Ga. s.	Alert	13	8	50.0	10.0	0.1	Pas.	1	30	1913	Belhaven, N. C.	Newbern, N. C.
201380		Ga. s.	Alert	17	17	48.3	15.9	3.0	Pol.	3	1901	Hlox, Miss.	Gulfport, Miss.	
106387		Ga. s.	Alert	9	8	33.3	11.2	3.3	Mso.	1	1881	Hay Shore, N. Y.	Patchogue, N. Y.	
209109		Ga. s.	Alex H.	19	12	48.1	15.0	5.3	Frt.	1	80	1911	Oakland, Cal.	San Francisco, Cal.
203810		Ga. p.	Alex. Fromont	15	9	35.0	3.0	2.5	Tow.	2	1900	Jeannerotte, La.	Haskell, La.	
201901		Ga. s.	Alexander	13	9	38.0	13.0	4.0	Pas.	1	20	1907	Astoria, Oreg.	Seaside, Wash.
107818		Ga. s.	Alexander, Jr.	14	10	51.0	11.4	4.3	Fsh.	3	40	1903	do.	Juneau, Alaska.
201119		Ga. s.	Alexander Agassiz	41	32	60.9	20.0	0.4	Fsh.	6	54	1907	San Diego, Cal.	San Diego, Cal.
106749		Ga. s.	Alexino	15	14	42.4	15.8	4.2	Frt.	2	1890	Mount Pleasant, S. O.	Charleston, S. O.	
105829		Ga. s.	Alexino Davison	20	13	55.2	16.0	3.3	Oys.	2	1878	Hookaway, N. Y.	Perth Amboy, N. J.	
209547		Ga. s.	Alix	42	28	63.0	10.0	7.2	Fsh.	1	70	1912	Seattle, Wash.	Seattle, Wash.
203511		Ga. s.	Alix	18	12	40.6	12.5	4.8	Fsh.	1	32	1911	do.	do.
212812		Ga. s.	Alix	11	10	31.0	10.2	2.5	Fsh.	2	21	1912	do.	do.
213205		Ga. s.	Alix	6	0	28.5	0.1	Pas.	1	12	1914	City Island, N. Y.	Grand Haven, Mich.
208370		Ga. s.	Alix	21	21	55.5	10.7	3.0	Frt.	4	30	1911	Williston, N. O.	New York, N. Y.
107317		Ga. s.	Alix	11	5	38.4	11.5	5.2	Fsh.	2	1897	San Francisco, Cal.	Sulzer, Alaska.	
212677		Ga. s.	Alfred II.	15	10	43.0	14.1	3.0	Pas.	1	45	1911	Cedar Bayou, Tex.	Galveston, Tex.
202281		Ga. s.	Alfred S.	10	9	32.0	14.3	4.0	Mso.	1	1894	Brooklyn, N. Y.	New York, N. Y.	
204910		Ga. y.	Alfredino IV.	60	50	68.8	14.0	0.2	Yol.	5	300	1900	New York, N. Y.	Castine, Me.
210697		Ga. s.	Alejo I.	7	6	29.0	8.5	4.0	Fsh.	3	15	1911	Green Bay, Wis.	Milwaukee, Wis.
207281		Ga. s.	Alejo II.	22	14	52.5	12.8	3.0	Mso.	2	1910	Crystal River, Fla.	Cedar Keys, Fla.	
209071		Ga. s.	Alejo	10	8	33.0	11.3	4.5	Pas.	1	1912	Patchogue, N. Y.	Patchogue, N. Y.	
106570		Ga. s.	Alice	13	9	34.5	13.3	4.0	Fsh.	1	1888	Seattle, Wash.	Juneau, Alaska.	
106371		Ga. s.	Alice	6	5	20.1	10.8	3.2	Pas.	2	1885	Hartem, N. Y.	New York, N. Y.	
106872		Ga. s.	Alice	8	8	30.7	11.5	4.5	Fsh.	1	1880	Ball River, Mass.	Newport, R. I.	
107351		Ga. s.	Alice	8	5	26.3	10.8	5.0	Fsh.	1	1901	Frienship, Me.	Maoplas, Me.	
212060		Ga. s.	Alice	8	7	35.0	10.3	4.4	Mso.	0	10	1914	Orcas, Alaska.	Cordova, Alaska.
202163		Ga. s.	Alice	7	5	30.7	10.4	4.2	Fsh.	1	10	1905	Ketchikan, Alaska.	Ketchikan, Alaska.
201017		Ga. s.	Alice	14	13	38.1	13.7	3.0	Fsh.	3	13	1907	Newport, R. I.	Newport, R. I.
201135		Ga. s.	Alice	37	25	50.1	18.5	5.8	Oys.	0	1907	Tottenville, N. Y.	Newark, N. J.	
201810		Ga. s.	Alice	8	0	30.0	12.0	3.2	Mso.	1	1907	Patchogue, N. Y.	Patchogue, N. Y.	
205751		Ga. s.	Alice	9	0	40.0	11.3	3.0	Mso.	1	12	1905	Marshov, Alaska.	Unalaska, Alaska.
206815		Ga. p.	Alice	7	7	32.9	8.5	2.0	Pas.	1	10	1900	Chattanooga, Tenn.	Chattanooga, Tenn.
207210		Ga. s.	Alice	20	17	40.2	16.5	4.0	Frt.	1	40	1910	Tottenville, N. Y.	New Haven, Conn.
207711		Ga. s.	Alice	6	0	41.5	8.3	3.7	Pas.	1	30	1902	St. Joseph, Mich.	Bridgeton, N. J.
208110		Ga. s.	Alice	13	12	27.0	9.2	4.8	Frt.	2	12	1908	Charlevoix, Mich.	Holchester, Mass.
208507		Ga. s.	Alice	18	12	40.2	12.8	4.3	Fsh.	6	20	1911	Tacoma, Wash.	Seattle, Wash.
208520		Ga. s.	Alice	23	11	52.0	12.3	6.0	Fsh.	4	25	1910	East Boothbay, Me.	Boothbay, Me.
209501		Ga. s.	Alice	11	9	31.0	14.3	3.5	Fsh.	1	1910	Cedar Point, N. J.	Cedar Point, N. J.	
209880		Ga. s.	Alice	23	15	43.3	14.0	0.0	Fsh.	0	1912	Tacoma, Wash.	Tacoma, Wash.	
210993		Ga. s.	Alice	62	35	75.4	15.2	0.0	Pas.	4	100	1912	West Lake, La.	Galveston, Tex.
211178		Ga. y.	Alice	13	13	59.0	10.8	5.1	Yol.	2	120	1913	New York, N. Y.	New York, N. Y.
212523		Ga. p.	Alice	11	11	60.2	16.0	2.3	Tow.	1	50	1914	Brayosburg, Pa.	Pittsburgh, Pa.
106918		Ga. s.	Alice A.	9	0	33.1	12.2	5.5	Frt.	2	1892	Boothbay, Me.	Southwest Harbor, Me.	
211610		Ga. s.	Alice A.	9	8	33.0	8.3	3.2	Frt.	1	10	1913	Ludington, Mich.	Grand Haven, Mich.
107151		Ga. s.	Alice A.	15	14	37.0	11.0	5.8	Frt.	2	1890	Bristol, Me.	Eastport, Me.	
207074		Ga. s.	Alice A.	10	7	34.1	11.0	3.2	Pas.	1	14	1900	Dagsboro, Del.	Wilmington, Del.
209723		Ga. s.	Alice H.	20	13	43.0	13.0	5.2	Fsh.	1	27	1912	Seattle, Wash.	Seattle, Wash.
210010		Ga. s.	Alice C.	9	8	30.0	9.0	2.0	Pas.	2	20	1912	Dames Point, Fla.	Jacksonville, Fla.
200208		Ga. s.	Alice C.	23	10	57.0	11.0	5.4	Tow.	3	30	1903	Springfield, La.	New Orleans, La.
202890		Ga. s.	Alice C.	13	9	31.0	12.0	3.0	Fsh.	1	1906	Docket, Wash.	Seattle, Wash.	
107203		Ga. s.	Alice E.	7	7	29.4	12.0	4.0	Mso.	1	1893	Newport, R. I.	Newport, R. I.	
210910		Ga. s.	Alice E.	12	11	29.8	10.1	3.2	Pas.	2	21	1912	Port Lavaca, Tex.	Port Lavaca, Tex.

1 Formerly st. y. Itoba.

2 Formerly st. s. Natalbany.

MERCHANT MOTOR VESSELS OF THE UNITED STATES—Continued.

Official No.	Signal letters.	Rtg.	Name of vessel.	Gross tonnage.	Net tonnage.	Length.	Breadth.	Depth.	Service.	Crew.	Indicated horsepower.	When built.	Where built.	Home port (where permanent issues).
106101		Ga. s.	Alces Eugeno.....	8	7	33.0	8.0	3.2	Frt.	1	1882	1882	Norfolk County, Va.	Norfolk, Va.
210280		Ga. s.	Alce R.....	10	7	38.0	8.3	4.2	Pas.	1	20	1909	Detroit, Mich.	Detroit, Mich.
107073		Ga. s.	Alce G.....	6	0	27.0	12.0	3.0	Frt.	1	1879	1879	Stony Brook, N. Y.	New York, N. Y.
107562		Ga. s.	Alce C.....	8	8	31.0	11.4	5.0	Msc.	2	1900	1900	Friendship, Mo.	Portland, Me.
201452		Ga. s.	Alce II.....	9	8	38.4	10.5	3.8	Pas.	1	1907	1907	Patchogue, N. Y.	Patchogue, N. Y.
206301		Ga. s.	Alce II.....	11	11	44.7	10.2	3.0	Pas.	1	35	1909	Marshfield, Oreg.	Coos Bay, Oreg.
210432		Ga. s.	Alce II.....	8	7	38.7	0.2	4.2	Pas.	3	18	1908	Norfolk, Va.	Boston, Mass.
213070		Ga. p.	Alce II.....	10	7	40.4	14.0	3.5	Frt.	3	20	1903	Lacour, La.	Morgan City, La.
203390		Ga. s.	Alce K.....	6	0	35.0	8.5	3.0	Pas.	1	25	1908	Zanesville, Ohio.	Wheeling, W. Va.
208703		Ga. s.	Alce J.....	7	9	21.5	8.5	3.0	Pas.	1	20	1911	Northampton, Mich.	Grand Haven, Mich.
107597		Ga. s.	Alce Lee.....	11	9	48.5	15.8	3.0	Frt.	1	1900	1900	Folly Creek, Va.	Norfolk, Va.
209609		Ga. s.	Alce Louise.....	8	8	30.0	8.5	5.0	Pas.	2	21	1907	Fond du Lac, Wis.	Milwaukee, Wis.
107705		Ga. s.	Alce M.....	7	0	38.8	12.5	5.5	Frt.	2	1882	1882	Perry, Mo.	Eastport, Mo.
201160		Ga. s.	Alce M.....	8	0	32.4	13.7	3.4	Pas.	1	95	1911	St. Louis, Mo.	New York, N. Y.
203707		Ga. s.	Alce M.....	0	0	30.0	7.0	3.0	Pas.	1	10	1908	Atlantic City, N. J.	Somers Point, N. J.
210130		Ga. s.	Alce M.....	10	9	34.0	10.2	4.0	Pas.	1	12	1909	Epsomville, Mich.	Grand Haven, Mich.
211871		Ga. s.	Alce M.....	7	4	30.7	10.0	2.8	Frt.	1	20	1913	East Rockaway, N. Y.	Patchogue, N. Y.
205951		Ga. s.	Alce Marlon.....	10	4	31.7	11.8	6.0	Fsh.	1	10	1908	Friendship, Mo.	Southwest Harbor, Me.
100099		Ga. s.	Alce Maul.....	6	0	20.2	10.2	5.0	Frt.	2	5	1893	Rockland, Mo.	Castine, Me.
204232		Ga. s.	Alce Homer.....	8	0	45.0	12.2	3.2	Frt.	1	1901	1901	Norfolk, Va.	Norfolk, Va.
205207		Ga. s.	Alce V.....	8	7	30.0	12.8	3.0	Frt.	1	1908	1908	Patchogue, N. Y.	Patchogue, N. Y.
210873		Ga. s.	Alce Virginia.....	11	0	41.1	12.2	4.3	Fsh.	2	20	1913	Seaford, Va.	Newport News, Va.
106585		Ga. s.	Alce P. Walker.....	14	0	58.0	16.7	3.3	Oys.	2	1888	1888	Orlando, Mo.	Do.
210971		Ga. s.	Alce L. Stetson.....	23	19	49.3	16.0	4.8	Fsh.	4	37	1912	Friendship, Mo.	Vineyard Haven, Mass.
107089		Ga. s.	Alce M. Guthrie.....	89	84	87.0	23.0	9.2	Fsh.	17	72	1901	Gloucester, Mass.	New York, N. Y.
100435		Ga. s.	Alce M. Newton.....	5	5	27.4	12.2	3.0	Msc.	1	1886	1886	Patchogue, N. Y.	Greenport, N. Y.
200603		Ga. s.	Alce and Ruby.....	13	0	37.0	11.0	5.5	Frt.	1	1912	1912	Deer Isle, Me.	Deer Isle, Me.
106516		Ga. s.	Alce.....	6	0	32.1	14.8	3.2	Frt.	2	1887	1887	Fowl River, Ala.	Mobile, Ala.
106102		Ga. s.	Alce.....	5	5	20.0	11.7	2.0	Msc.	1	1887	1887	Greenwich, Conn.	Newark, N. J.
106420		Ga. s.	Alce V.....	6	5	29.3	13.3	3.3	Msc.	1	1886	1886	Patchogue, N. Y.	Patchogue, N. Y.
201977	KVFM	Ga. y.	Aliso.....	20	18	61.0	10.0	5.6	Yct.	3	1905	1905	New York, N. Y.	New York, N. Y.
210162		Ga. y.	Alselo.....	19	18	45.2	11.4	5.4	Yct.	1	30	1910	Memphis, Mich.	Chicago, Ill.
107083		Ga. s.	Alx.....	0	5	30.0	11.5	5.0	Oys.	1	1882	1882	Cape Charles, Va.	Cape Charles, Va.
210765		Ga. s.	Alx.....	9	9	31.6	0.4	4.0	T. v.	1	17	1907	Ilanco, Wash.	Pt. Townsend, Wash.
205301		Ga. s.	Alamakoo II.....	10	9	43.9	5.1	4.7	Pas.	2	40	1908	St. Louis, Mo.	St. Louis, Mo.
212305		Ga. y.	Albasal.....	38	29	58.0	13.6	5.0	Yct.	1	75	1914	Chicago, Ill.	Chicago, Ill.
211239		Ga. p.	Allegan.....	15	13	32.8	10.0	1.8	Pas.	3	20	1913	Douglas, Mich.	Grand Haven, Mich.
205004		Ga. y.	Allego.....	101	130	108.4	20.1	12.4	Yct.	11	390	1908	Essington, Pa.	Philadelphia, Pa.
208331		Ga. s.	Allen G.....	15	9	42.1	12.8	4.7	Frt.	1	30	1909	Friendship, Mo.	Ellsworth, Me.
100461		Ga. s.	Allen H. Fisher.....	8	6	33.0	14.0	4.0	Frt.	2	1887	1887	Marcus Hook, Pa.	Wilmington, Del.
207779		Ga. s.	Allen T.....	10	8	44.0	11.0	4.0	Fsh.	1	25	1910	Seattle, Wash.	Seattle, Wash.
200309		Ga. s.	Allo B.....	11	8	44.0	11.0	4.0	Fsh.	1	1903	1903	West Bay City, Mich.	Port Huron, Mich.
207075		Ga. s.	Alle May.....	11	7	36.0	9.3	2.7	Pas.	2	10	1909	Ocean View, Del.	Wilmington, Del.
208891		Ga. y.	Alis.....	20	13	42.0	10.0	7.3	Yct.	2	40	1909	Chicago, Ill.	Chicago, Ill.
107852		Ga. s.	Aluro.....	18	15	60.0	0.7	3.8	Frt.	2	1903	1903	Mariners Harbor, N. Y.	New York, N. Y.
107011		Ga. s.	Alma.....	11	11	37.0	15.0	3.4	Msc.	2	1891	1891	Portsmouth, Va.	Norfolk, Va.
107202		Ga. s.	Alma.....	14	11	47.0	14.8	3.0	Frt.	2	13	1890	Boyon La Hatre, Ala.	Mobile, Ala.
107657		Ga. p.	Alma.....	11	10	42.0	15.0	2.6	Pas.	1	1901	1901	Rio Vista, Cal.	San Francisco, Cal.
203087	KVJT	Ga. y.	Alma.....	39	20	58.0	14.2	4.0	Yct.	1	1900	1900	Port Jefferson, N. Y.	New York, N. Y.
205515		Ga. s.	Alma.....	12	9	48.0	10.0	2.4	Pas.	3	15	1908	Manteo, N. C.	Elizabeth City, N. C.
200802		Ga. s.	Alma.....	12	8	36.0	11.2	3.7	Fsh.	2	20	1909	Seattle, Wash.	Seattle, Wash.
208284		Ga. s.	Alma.....	7	5	39.0	10.0	3.0	Oys.	1	24	1911	Morgan City, La.	Buscacur, La.
212200		Ga. s.	Alma.....	05	7	83.1	19.0	6.0	Pas.	4	230	1911	Seattle, Wash.	Juneau, Alaska.
212350		Ga. s.	Alma.....	8	7	41.1	9.0	3.5	Pas.	1	21	1914	Helena, Ark.	St. Louis, Mo.
200074		Ga. s.	Alma Gray.....	11	10	51.5	11.5	3.0	Pas.	3	37	1909	Morland City, N. C.	Elizabeth City, N. C.
207075		Ga. s.	Alma Maul.....	10	6	33.0	10.0	3.1	Pas.	1	11	1909	Dunshoro, Del.	Wilmington, Del.
210355		Ga. s.	Alma May.....	24	17	60.5	13.1	3.8	Pas.	3	1907	1907	Seville, Fla.	Jacksonville, Fla.
206237		Ga. s.	Alma P.....	10	10	39.7	12.4	4.4	Frt.	3	10	1909	Port Clinton, Ohio.	Bandusky, Ohio.
208531		Ga. s.	Alma B.....	10	8	47.2	12.3	3.5	Pas.	1	28	1911	Dantes Point, Fla.	Jacksonville, Fla.
107632		Ga. p.	Alma B.....	11	11	48.0	9.0	3.0	Msc.	1	1901	1901	Newport, Ky.	Chicklawn, Ohio.
207160		Ga. s.	Alma and Alvin.....	41	29	68.0	21.0	5.5	Oys.	6	31	1910	Greenwich, N. J.	Philadelphia, Pa.
201925		Ga. s.	Almeda.....	10	7	38.0	12.0	4.5	Pas.	6	25	1904	Lonsdale, R. I.	Providence, R. I.
1254		Ga. s.	Almira.....	14	13	47.8	11.0	4.0	Fsh.	3	1896	1896	Groton, Conn.	Greenport, N. Y.
109205		Ga. s.	Almira Cox.....	18	8	40.0	10.8	4.8	Oys.	4	12	1881	Leesburg, N. J.	Philadelphia, Pa.
107839		Ga. s.	Alma.....	14	14	41.0	11.2	4.0	Frt.	3	1903	1903	Terminal Island, Cal.	San Diego, Cal.
203786		Ga. y.	Alma.....	12	37	76.2	14.2	6.0	Yct.	2	200	1909	Long Island City, N. Y.	New York, N. Y.
203890		Ga. s.	Alma.....	11	8	38.0	10.2	4.3	Pas.	1	1907	1907	Belmont, Wash.	Juneau, Alaska.
212120		Ga. s.	Alma.....	25	17	61.0	13.5	4.1	Frt.	2	76	1914	Tacoma, Wash.	Tacoma, Wash.
105355		Ga. s.	Alonso K. Smith.....	18	18	50.4	17.5	4.4	Oys.	2	1873	1873	Port Jefferson, N. Y.	Perth Amboy, N. J.
107027		Ga. s.	Alpha.....	22	21	50.0	11.0	0.0	Fsh.	0	1893	1893	Alameda, Cal.	Los Angeles, Cal.
107235		Ga. s.	Alpha.....	8	7	30.3	11.2	3.3	Oys.	1	1896	1896	Fresport, N. Y.	Patchogue, N. Y.
107407	KVFG	Ga. y.	Alpha.....	30	20	73.0	12.2	5.7	Yct.	4	1899	1899	New York, N. Y.	New York, N. Y.
107641		Ga. s.	Alpha.....	5	5	27.0	10.2	5.0	Fsh.	1	1901	1901	Friendship, Mo.	Mechas, Me.
200332		Ga. s.	Alpha.....	8	0	28.2	0.0	4.0	Oys.	1	12	1903	Crisfield, Md.	Baltimore, Md.
202065		Ga. s.	Alpha.....	7	7	28.3	11.4	3.7	Oys.	1	1905	1905	Stamford, Conn.	Bridgeport, Conn.

} Formerly ga. y. Vlu.

MERCHANT MOTOR VESSELS OF THE UNITED STATES—Continued.

Official No.	Signal letters.	Rtg.	Name of vessel.	Gross tonnage.	Net tonnage.	Length.	Breadth.	Depth.	Service.	Crew.	Indicated horsepower.	When built.	Where built.	Home port (where permanent issues),
200012		Ga. s.	Alpha.....	0	7	Feet. 35.3	Feet. 8.7	Feet. 3.1	Mso.	1	25	1011	Cordova, Alaska.....	Cordova, Alaska.
212623		Ga. s.	Alpha.....	12	11	37.2	12.0	5.4	Frt.	29	1914	Bridgeport, Conn.....	Bridgeport, Conn.
210112		Ga. s.	Alphonsine.....	0	7	40.6	12.8	2.0	Fsh.	1	Port Lavaca, Tex.	Port Lavaca, Tex.
201173		Ga. s.	Alpha.....	11	8	44.0	11.0	3.8	Pat.	1	1904	South Freeport, Mo.....	New York, N. Y.
130104	JVGF	Ga. y.	Alselene.....	151	140	116.0	23.0	11.5	Yct.	16	1881	Brooklyn, N. Y.....	Port York, N. Y.
212321		Ga. y.	Alsorle III.....	17	12	43.5	10.2	5.4	Yct.	1	35	1015	Camden, Mo.....	Boston, Mass.
201510		Ga. p.	Alfa.....	13	13	50.0	11.0	3.0	Frt.	2	12	1907	Kansas City, Kans.....	Kansas City, Mo.
212138		Ga. s.	Alfa.....	11	7	32.4	15.0	4.0	Frt.	1	30	1014	Oakland, Cal.....	San Francisco, Cal.
107829		Ga. y.	Alfair.....	31	22	65.0	11.2	11.0	Yct.	1	50	1900	Bristol, R. I.....	Boston, Mass.
212255		Ga. s.	Alfama.....	21	20	42.5	13.0	6.4	Fsh.	5	20	1014	Koyport, Wash.....	Seattle, Wash.
300304		Ga. s.	Alfatro.....	13	6	31.9	16.0	4.7	Tow.	1	1903	Washington, N. C.....	Washington, D. C.
211103		Ga. s.	Alfa.....	61	43	72.0	18.2	8.5	Fsh.	14	110	Seattle, Wash.....	Seattle, Wash.
107478		Ga. s.	Alfa.....	8	8	37.3	9.2	4.2	Pat.	1	1893	Wayzala, Minn.....	St. Paul, Minn.
220123		Ga. s.	Alfhea.....	8	8	28.0	9.0	4.0	Frt.	2	12	1011	Green Bay, Wis.....	Milwaukee, Wis.
300518		Ga. y.	Alfhea.....	57	50	55.2	13.1	4.0	Yct.	2	1906	Tottenville, N. Y.....	Patchogue, N. Y.
201150	KWCV	Ga. y.	Alfhea.....	25	22	54.6	12.0	5.4	Yct.	4	1907	Long Island City, N. Y.	Detroit, Mich.
206180		Ga. s.	Alfhea.....	0	0	31.5	10.2	3.8	Pat.	1	10	1909	Noank, Conn.....	Stonington, Conn.
211594		Ga. s.	Alfomary.....	21	22	50.1	15.2	5.0	Pat.	3	32	1013	South Jacksonville, Fla.....	New York, N. Y.
203057		Ga. s.	Alfon.....	7	0	43.1	9.3	3.5	Pat.	2	10	1905	Sandusky, Ohio.....	Sandusky, Ohio.
300370		Ga. s.	Alfoona.....	13	0	41.0	11.4	4.0	Pat.	1	1903	Astoria, Oreg.....	Astoria, Oreg.
212139		Ga. s.	Alfoona No. 2.....	12	8	50.1	12.3	4.2	Fsh.	1	40	1014	do.....	do.
106852		Ga. s.	Alfa.....	15	14	40.0	14.0	6.0	Fsh.	1	1891	Bristol, Mo.....	Rockland, Mo.
106306		Ga. s.	Alfand Holtz.....	0	0	52.0	11.5	3.2	Frt.	2	2	1895	St. Michaels, Md.....	Baltimore, Md.
107490		Ga. s.	Alfah Edwood.....	7	0	27.8	11.2	5.5	Fsh.	1	1902	Friendship, Mo.....	Wahkiakum, Mo.
212293		Ga. s.	Alfa.....	15	13	38.4	13.1	4.7	Pat.	1	63	1904	Bohgy, Fla.....	Seattle, Ala.
200903		Ga. s.	Alfivro.....	39	20	71.2	18.0	2.0	Pat.	2	2	1012	Port, Wash.....	P. Towns, Wash.
201802		Ga. p.	Alfivro.....	14	11	68.0	12.0	2.7	Frt.	1	15	1908	Decatur, Ala.....	N. T. Lewis, Tenn.
210551		Ga. s.	Alvida.....	20	18	47.7	14.0	6.4	Fsh.	0	35	1012	Tacoma, Wash.....	Tacoma, Wash.
106970		Ga. s.	Alvin C. Somers.....	10	5	50.2	12.3	3.4	Oys.	1	1889	St. Peters Creek, Md.....	Newport News, Va.
200923		Ga. s.	Alvina.....	0	0	39.0	9.0	3.2	Pat.	1	1904	Astoria, Oreg.....	Astoria, Oreg.
211007		Ga. s.	Alwin.....	8	0	31.5	8.0	1.5	Pat.	1	30	1013	Los Angeles, Cal.....	Los Angeles, Cal.
77013		Ga. s.	Alwin II, Still.....	14	13	55.8	17.0	4.0	Mso.	2	1892	Bayport, N. Y.....	New York, N. Y.
205318		Ga. s.	Alvco II.....	13	0	31.0	10.0	3.5	Frt.	1	20	1011	Seattle, Wash.....	Seattle, Wash.
211018		Ga. s.	Alfon.....	7	7	40.8	9.0	3.5	Frt.	1	35	1013	Stockton, Cal.....	San Francisco, Cal.
213181		Ga. s.	Alfon.....	51	41	61.1	16.0	0.0	Fsh.	2	50	1015	Seattle, Wash.....	Seattle, Wash.
212009		Ga. y.	Alfania II.....	11	11	39.7	10.0	5.0	Yct.	2	30	1014	New York, N. Y.....	New York, N. Y.
201093		Ga. s.	Alfania Bishop.....	34	23	59.4	18.2	5.4	Yct.	8	1901	Patchogue, N. Y.....	Patchogue, N. Y.
211507		Ga. s.	Alfator.....	0	0	31.2	19.4	3.0	Pat.	1	15	1013	New Haven, Conn.....	New Haven, Conn.
212307		Ga. s.	Alfator.....	15	10	43.0	15.1	6.0	Pat.	1	69	1905	San Francisco, Cal.....	San Francisco, Cal.
107415		Ga. s.	Alfazon.....	7	5	30.0	9.0	0.0	Fsh.	2	1901	Richardson, Wash.....	Wrangell, Alaska.
106205		Ga. s.	Alfation.....	17	11	53.2	15.1	4.3	Oys.	1	1883	St. Michael, Md.....	Newport News, Va.
107188		Ga. s.	Alfella.....	0	8	40.0	13.0	3.0	Oys.	1	1899	Hayou Bhafor, La.....	Brownsville, La.
107691		Ga. s.	Alfella.....	13	11	40.0	13.8	3.8	Mso.	1	1901	Bayshore, N. Y.....	Patchogue, N. Y.
201080		Ga. s.	Alfella.....	14	8	53.3	10.6	4.0	Frt.	3	30	1904	South Jacksonville, Fla.....	Fernandina, Fla.
205052	LNQW	Ga. y.	Alfella.....	18	11	38.2	11.0	4.0	Yct.	1	25	1010	Essington, Pa.....	Philadelphia, Pa.
205357		Ga. s.	Alfella.....	0	7	41.0	8.5	2.4	Pat.	2	14	1011	Koy West, Fla.....	Key West, Fla.
210066		Ga. s.	Alfella.....	12	8	32.5	10.0	4.1	Pat.	2	20	1012	Los Angeles, Cal.....	Los Angeles, Cal.
210928		Ga. s.	Alfella.....	5	5	27.0	7.4	3.5	Mso.	1	10	1012	Milwaukee, Wis.....	Milwaukee, Wis.
212581		Ga. s.	Alfella.....	5	5	21.5	7.4	3.0	Pat.	2	7	1013	Green Bay, Wis.....	Do.
210101		Ga. s.	Alferto.....	23	16	43.4	13.0	5.4	Fsh.	0	30	1012	Koyport, Wash.....	Seattle, Wash.
107533		Ga. s.	Alferto.....	13	0	39.0	14.8	4.2	Pat.	3	Brooklyn, N. Y.....	New York, N. Y.
201703		Ga. s.	Alferto.....	11	10	42.0	15.0	3.0	Pat.	2	14	1907	Port Lavaca, Tex.....	Port Lavaca, Tex.
215520		Ga. s.	Alferto.....	14	7	47.0	13.8	4.5	Fsh.	4	1908	Lubbock, Mo.....	Fort Arenas, Tex.
205003		Ga. p.	Alferto.....	8	0	32.7	8.3	2.5	Pat.	2	20	1908	Morrilton, Ark.....	Memphis, Tenn.
200321		Ga. p.	Alferto.....	13	8	60.7	13.1	3.2	Frt.	2	15	1909	Cut Off, La.....	New Orleans, La.
200475		Ga. s.	Alferto.....	11	11	41.0	11.9	3.4	Pat.	1	30	1909	Atlantic City, N. J.....	Savannah, Ga.
207257		Ga. s.	Alferto.....	37	25	61.0	17.4	8.5	Fsh.	11	50	1010	Seattle, Wash.....	Seattle, Wash.
212211		Ga. s.	Alferto.....	21	17	48.8	11.8	5.0	Pat.	3	50	1014	Brooklyn, N. Y.....	New York, N. Y.
212555		Ga. s.	Alferto.....	17	8	50.7	12.2	3.8	Fsh.	1	25	1014	Punta Gorda, Fla.....	Tampa, Fla.
213020		Ga. s.	Alferto.....	40	39	55.5	17.0	0.0	Pat.	3	75	1015	Mantowoc, Wis.....	Chicago, Ill.
211578		Ga. s.	Alferto.....	21	14	49.8	13.0	5.1	Tow.	1	110	1013	Oakland, Cal.....	San Francisco, Cal.
201731		Ga. p.	American Bounty.....	10	10	50.0	15.3	3.3	Frt.	5	1905	New Orleans, La.....	New Orleans, La.
205700		Ga. s.	American Bounty.....	8	8	40.8	8.5	3.0	Pat.	2	28	1011	Chattanooga, Tenn.....	Chattanooga, Tenn.
202100		Ga. s.	American Eagle.....	7	7	44.0	11.7	4.0	Pat.	2	1903	Saugatuck, Mich.....	Chicago, Ill.
203410		Ga. p.	American Eagle.....	13	0	58.7	14.1	2.0	Pat.	3	1900	Westwego, La.....	New Orleans, La.
201030		Ga. s.	American Reporter.....	7	7	5	5.2	Pat.	1	Baltimore, Md.....	Baltimore, Md.
203030		Ga. s.	Americus.....	73	60	70.5	22.5	0.4	Oys.	5	1906	Tottenville, N. Y.....	New Haven, Conn.
100202		Ga. s.	Amerigo.....	10	10	50.0	14.0	4.5	Oys.	3	45	1877	East Haven, Conn.....	Do.
107068		Ga. s.	Amerihsy.....	12	12	51.0	10.7	3.2	Pat.	4	1893	Illcox, Miss.....	Mohile, Ala.
106100		Ga. s.	Amerio.....	13	11	45.0	13.0	4.0	Fsh.	2	1883	Greenport, N. Y.....	Greenport, N. Y.
211891		Ga. s.	Amerio.....	13	0	42.5	12.2	5.0	Frt.	1	60	1013	Oakland, Cal.....	San Francisco, Cal.
209212		Ga. p.	Amerio.....	10	0	31.2	9.0	2.5	Pat.	1	12	1011	Fort Smith, Ark.....	St. Louis, Mo.
107175	KWDF	Ga. y.	AMORITA.....	00	62	60.0	20.0	15.0	Yct.	15	1895	Wilmington, Del.....	Chicago, Ill.
201813		Ga. s.	AMORITA.....	7	6	34.0	11.2	2.0	Fsh.	1	1905	Patchogue, N. Y.....	Patchogue, N. Y.

1 Formerly sch. y. Norsoman.
 2 Formerly slip. y. Alfair.

3 Formerly ga. s. James Morrissey.
 4 Formerly ga. s. Ivornia.

† Rebuilt 1890.

MERCHANT MOTOR VESSELS OF THE UNITED STATES—Continued.

Official No.	Signal letters.	Rig.	Name of vessel.	Gross tonnage.	Net tonnage.	Length.	Breadth.	Depth.	Service.	Crew.	Indicated horsepower.	When built.	Where built.	Home port (where permanent license issues).
107633		Ga. s.	Amphion	20	13	49.0	14.2	4.8	Pas.	2	1001	1901	Bridgeport, Conn.	Newark, N. J.
212812		Ga. s.	Amrild	19	6	41.4	14.1	4.3	Cod.	21	1011	1911	Friendship, Mo.	Gloucester, Mass.
3077		Ga. y.	Amrita	23	20	58.4	10.5	4.5	Yel.	3	1895	1895	New York, N. Y.	Boston, Mass.
210969		Ga. s.	Amy	41	28	55.0	14.2	6.2	Pas.	3	75	1913	Seattle, Wash.	Juneau, Alaska.
204418		Ga. s.	Amy II	37	33	40.8	17.0	5.8	Frt.	3	60	1907	Tottenville, N. Y.	Port Arthur, Tex.
212004		Ga. s.	Anacapa	8	6	35.3	9.6	3.0	Pas.	1	10	1905	East San Pedro, Cal.	San Angeles, Cal.
106104		Ga. y.	Anacantha	32	30	51.3	18.0	7.3	Yel.	3	1887	1887	Brooklyn, N. Y.	New London, Conn.
207586		Ga. y.	Anado	28	24	55.4	12.1	5.2	Yel.	3	50	1910	Hoston, Mass.	New York, N. Y.
209693		Ga. s.	Anahorn	18	11	70.0	10.3	3.1	Fsh.	25	101	1910	Wilmington, Va.	Annamore, Md.
1830		Ga. s.	Anastasia	44	23	58.5	22.2	4.3	Frt.	45	1873	1873	San Francisco, Cal.	San Francisco, Cal.
210703		Ga. s.	Ancon	11	7	38.4	11.8	4.2	Tow.	1	30	1912	Oakland, Cal.	Do.
212013		Ga. s.	Andalisa	14	9	31.4	8.4	4.2	Pas.	1	25	1914	Seattle, Wash.	Seattle, Wash.
1182		Ga. s.	Andrew Jackson	36	21	60.0	20.8	4.7	Frt.	2	1860	1860	San Francisco, Cal.	San Francisco, Cal.
207527		Ga. s.	Andrew N.	17	11	42.4	12.0	4.0	Fsh.	0	20	1910	Seattle, Wash.	Seattle, Wash.
205025		Ga. s.	Andrew Z.	13	9	30.5	12.4	4.5	Fsh.	0	20	1908	Tacoma, Wash.	Do.
200600		Ga. s.	Andrew Z. II	27	18	49.0	15.0	6.1	Fsh.	8	40	1912	do.	Tacoma, Wash.
101585		Ga. s.	Andromeda	48	42	69.0	18.6	9.0	Pas.	3	75	1889	Marblehead, Mass.	Newark, N. J.
213111		Ga. s.	Andryo	11	9	46.2	15.0	2.5	Pas.	2	21	1915	Miami, Fla.	Miami, Fla.
203740		Ga. s.	Angel	16	15	41.0	14.0	4.0	Msc.	1	1000	1900	Tarpon Springs, Fla.	Cedar Keys, Fla.
203870		Ga. p.	Angolino	14	10	53.3	12.0	2.5	Pas.	2	1003	1903	Edwardsville, Ill.	St. Louis, Mo.
203813		Ga. s.	Angolino II	20	15	60.2	10.0	2.5	Pas.	2	1003	1903	Grafton, Ill.	Do.
212674		Ga. s.	Angolino C. Niman	101	58	89.8	22.2	10.9	Fsh.	16	72	1911	Essex, Mass.	Portland, Mo.
107762		Ga. s.	Anglo W. Watson	63	30	71.3	21.3	8.5	Fsh.	4	1892	1892	East Boothbay, Me.	Do.
107001		Ga. s.	Anglor	9	7	45.2	10.6	4.3	Pas.	0	1890	1890	Marcus Hook, Pa.	Philadelphia, Pa.
197528		Ga. s.	Anglor	16	14	41.5	15.0	4.5	Fsh.	4	1900	1900	Greenport, N. Y.	Greenport, N. Y.
205110		Ga. s.	Anglor	14	13	46.8	14.0	4.1	Fsh.	5	30	1908	Pocomoke City, Md.	New York, N. Y.
209609		Ga. s.	Anglor	31	16	60.0	17.0	5.0	Fsh.	3	75	1912	Greenwich, N. J.	Somers Point, N. J.
212432		Ga. s.	Anglor	14	10	40.0	10.5	3.8	Pas.	3	45	1912	Bagle Harbor, Mich.	Marquette, Mich.
212103		Ga. s.	Anglomoro	07	53	88.3	14.2	6.0	Frt.	3	21	1898	Unkown.	Bullimore, Md.
203349		Ga. s.	Anglosan	8	8	30.8	12.4	4.0	Fsh.	1	1892	1892	Camden, N. J.	Somers Point, N. J.
201806		Ga. s.	Anglosan	11	8	32.2	15.7	3.4	Frt.	1	1907	1907	Hruswick, Ga.	Hruswick, Ga.
201693		Ga. y.	Anita	10	6	40.3	11.0	3.5	Yel.	1	25	1904	Bascom, Ohio.	Galveston, Tex.
203491		Ga. s.	Anita	25	13	63.6	14.7	3.6	Pas.	2	1000	1900	Galveston, Tex.	Galveston, Tex.
201813		Ga. s.	Anita	10	7	31.0	9.6	2.8	Msc.	1	1007	1907	Bohler Bay, Alaska.	Corlova, Alaska.
207014		Ga. s.	Anita	7	6	30.8	9.8	4.0	Tow.	1	50	1904	San Francisco, Cal.	San Francisco, Cal.
203044		Ga. s.	Anita	10	6	31.4	13.0	3.7	Frt.	1	25	1905	East San Pedro, Cal.	New York, N. Y.
201775		Ga. s.	Anita	21	14	57.0	12.8	6.7	Pas.	2	14	1908	Juneau, Alaska.	New Angeles, Cal.
203706		Ga. s.	Anita Phillips	21	14	62.5	14.0	4.3	Fsh.	7	60	1914	Oakland, Cal.	San Francisco, Cal.
212050		Ga. s.	Ann	15	10	46.3	12.2	4.5	Frt.	3	10	1910	Hemallto, Ky.	Paducah, Ky.
207971		Ga. p.	Ann Maria	12	12	46.8	10.0	2.5	Frt.	3	10	1910	St. Michaels, Md.	Baltimore, Md.
106210		Ga. s.	Ann Matilda	10	0	46.5	12.0	3.7	Frt.	3	12	1893	St. Michaels, Md.	Philadelphia, Pa.
100491		Ga. y.	Anna	21	15	62.2	12.0	4.1	Yel.	2	46	1897	Newburyport, Mass.	Philadelphia, Pa.
205109		Ga. s.	Anna	12	8	32.8	14.4	4.7	Frt.	2	10	1908	Holly Oak, Del.	Wilmington, Del.
205276		Ga. s.	Anna	12	8	38.0	10.0	3.0	Fsh.	1	10	1908	Wrangell, Alaska.	Wrangell, Alaska.
205294		Ga. s.	Anna	6	6	20.0	12.0	4.0	Fsh.	2	10	1908	Osterville, Mass.	Barnstable, Mass.
211416		Ga. s.	Anna	19	13	62.8	14.2	3.9	Msc.	2	76	1913	Carters, N. J.	Perth Amboy, N. J.
211747		Ga. s.	Anna	28	8	46.6	16.3	7.1	Fsh.	4	38	1913	Friendship, Me.	New Bedford, Mass.
103531		Ga. s.	Anna Bell	23	25	52.0	20.0	4.5	Tow.	2	1888	1888	Paulshoro, N. J.	Wilmington, Del.
106324		Ga. s.	Anna Bell	7	6	30.7	13.7	3.3	Msc.	3	24	1898	Oyster Bay, N. Y.	New York, N. Y.
107167		Ga. s.	Anna Bell	8	6	37.0	12.5	3.1	Oys.	1	16	1912	Green Run, Md.	Cape Charles, Va.
210714		Ga. p.	Anna Bello	8	8	36.8	11.2	2.7	Msc.	0	10	1914	Patriot, Ind.	Louisville, Ky.
212057	LDKC	Ga. y.	Anna D.	16	12	40.0	9.0	5.0	Yel.	1	60	1914	Allanito City, N. J.	Somers Point, N. J.
212102		Ga. s.	Anna D.	10	10	33.7	10.0	4.5	Frt.	1	10	1914	Westerly, R. I.	New London, Conn.
111712		Ga. s.	Anna Doris	0	0	39.0	11.0	3.0	Oys.	1	1001	1901	Wheaton, Va.	Readyville, Va.
210200		Ga. s.	Anna Elizabeth	37	25	68.7	18.0	5.4	Frt.	3	50	1912	Paulshoro, N. J.	Philadelphia, Pa.
103654		Ga. s.	Anna Frances	6	5	60.3	12.8	2.7	Frt.	2	1870	1870	Somerset County, Md.	Baltimore, Md.
209776		Ga. s.	Anna I.	20	21	56.0	17.0	4.5	Frt.	3	30	1911	Greenwich Pier, N. J.	Philadelphia, Pa.
211002		Ga. s.	Anna J.	11	9	34.8	10.8	3.9	Tow.	1	30	1913	Dames Point, Fla.	Jacksonville, Fla.
202581		Ga. s.	Anna J.	10	8	38.2	10.5	3.2	Pas.	2	24	1912	Palala, Fla.	Do.
202820		Ga. s.	Anna K.	12	9	30.5	12.6	4.1	Msc.	2	1006	1906	Oceanus, N. Y.	New York, N. Y.
211111		Ga. s.	Anna L.	10	7	32.0	10.7	3.6	Fsh.	5	12	1913	Seattle, Wash.	Seattle, Wash.
201647		Ga. p.	Anna Leo	6	6	43.0	12.0	3.0	Frt.	3	15	1908	Clarksville, Tenn.	Nashville, Tenn.
181		Ga. s.	Anna Long	25	6	51.0	10.5	3.3	Oys.	7	1004	1904	Hlox, Miss.	New Orleans, La.
107770		Ga. s.	Anna M.	11	10	30.2	13.7	3.0	Frt.	20	1892	1892	Brooklyn, N. Y.	Somers Point, N. J.
105002		Ga. s.	Anna Maria	6	5	32.0	12.0	3.0	Pas.	1	1870	1870	Somers Point, N. J.	Somers Point, N. J.
208935		Ga. s.	Anna May	17	10	60.0	15.4	4.0	Frt.	1	11	1870	Hayport, N. Y.	Somers Point, N. Y.
212216		Ga. s.	Anna Men	9	6	30.0	8.5	3.3	Tow.	1	35	1911	Hremerton, Wash.	Seattle, Wash.
209070		Ga. s.	Anna Olga	12	11	47.0	11.0	3.0	Pas.	2	35	1914	Wickliffe, Ky.	Cairo, Ill.
209558		Ga. s.	Anna Porter	25	17	49.4	14.3	4.0	Fsh.	3	20	1912	Poulsbo, Wash.	Seattle, Wash.
103014		Ga. s.	Anna T.	14	9	49.0	11.0	3.0	Frt.	0	50	1909	South Bend, Wash.	Pt. Townsend, Wash.
190387		Ga. s.	Anna T.	13	12	43.0	10.0	4.0	Msc.	1	1876	1876	Hayport, N. Y.	New York, N. Y.
210004		Ga. s.	Anna T.	12	8	51.0	13.0	3.3	Msc.	1	25	1893	Haymount, Md.	Elizabeth City, N. C.
		Ga. s.	Anna T.	18	13	44.4	11.0	5.4	Fsh.	5	30	1912	Essex, Mass.	Gloucester, Mass.

^a Formerly st. y. ^b Dille.
^c Nopahwin.

^a Formerly ga. s. ^b Helen E.
^c Hatamona.

^a Formerly sch. y. ^b Victor.
^c Kiwassa.

^a Formerly ga. s. Halse Pounce.
^b Formerly ga. s. Lorna Doone.
^c Formerly schooner Eva E. Evans.

MERCHANT MOTOR VESSELS OF THE UNITED STATES—Continued.

Official No.	Signal letters.	Hg.	Name of vessel.	Gross tonnage.	Net tonnage.	Length.	Breadth.	Depth.	Service.	Crew.	Indicated horsepower.	When built.	Where built.	Home port (where permanent licenses).
210531		Ga. s.	Anna V.	7	6	27.2	9.0	3.5	Fsh.	1	14	1008	Muskegon, Mich.	Grand Haven, Mich.
105911		Ga. s.	Anna W.	2	0	38.0	11.0	2.4	Oys.	15	10	1880	New Haven, Conn.	Providence, R. I.
203455		Ga. s.	Anna O. Terry	22	13	51.0	18.4	4.0	Oys.	6	18	1906	Dividing Creek, N. J.	Philadelphia, Pa.
100878		Ga. s.	Anna M. Dawson	0	0	31.5	16.8	3.3	Oys.	2	2	1891	Rhode River, Md.	Annapolis, Md.
200838		Ga. s.	Anna M. Frome	45	10	69.5	20.8	5.7	Oys.	11	1904	Greenwich, N. J.	Philadelphia, Pa.
100302		Ga. s.	Anna W. Neal	18	0	44.0	15.9	4.3	Oys.	4	1885	Dorchester, N. J.	Do.
207250		Ga. s.	Anna and Ella	23	17	57.0	18.0	5.0	Frt.	8	1910	Greenwich, N. J.	New York, N. Y.
205436	KWQII	Ga. y.	Annawala	27	27	51.0	12.5	6.0	Yol.	1	75	1909	East Greenwich, R. I.	Newark, N. J.
106294		Ga. s.	Anne	13	0	34.2	14.8	3.7	Fsh.	3	1894	Baltimore, N. Y.	Patchogue, N. Y.
207350		Ga. s.	Anne J. Larsen	37	25	51.2	15.1	6.5	Fsh.	10	25	1910	Bookton, Wash.	Tacoma, Wash.
211301		Ga. s.	Anne H.	25	17	45.0	14.8	4.0	Frt.	1	1913	Friday Harbor, Wash.	Pt. Townsend, Wash.
207437		Ga. s.	Annetta	10	7	30.2	12.3	3.3	Frt.	1	1910	Coyo, Tex.	Galveston, Tex.
201057		Ga. s.	Annetta V.	12	0	50.0	11.0	4.0	Frt.	2	1907	Cambridge, Md.	Baltimore, Md.
3130		Ga. s.	Annex	30	28	59.0	17.0	3.0	Frt.	3	1889	North Kingdon, R. I.	Greenport, N. Y.
211494		Ga. y.	Annex	121	119	94.0	17.1	3.1	Yol.	2	60	1907	Champlain, N. Y.	New York, N. Y.
100582		Ga. s.	Annghen	11	11	30.0	14.3	4.0	Frt.	2	0	1898	Kinnoket, N. O.	Elizabeth City, N. C.
105117		Ga. s.	Annie	13	12	37.0	14.1	5.0	Frt.	2	1872	Eastport, Mo.	Eastport, Mo.
105684		Ga. s.	Annie	41	31	57.0	22.2	4.5	Frt.	2	1877	San Francisco, Cal.	San Francisco, Cal.
100183		Ga. s.	Annie	21	14	51.5	13.3	5.0	Tow.	2	1887	Alameda, Cal.	Do.
100560		Ga. s.	Annie	4	5	30.0	12.1	3.0	Fsh.	1	8	1880	Babylon, N. Y.	Patchogue, N. Y.
100675		Ga. s.	Annie	15	14	41.0	15.0	4.1	Frt.	2	13	1889	Fairhaven, Md.	Crisfield, Md.
100706		Ga. s.	Annie	14	10	42.3	13.0	4.0	Fsh.	2	1890	Seattle, Wash.	Wrangell, Alaska.
100875		Ga. s.	Annie	5	5	25.3	12.2	3.8	Oys.	1	1890	Seatonstown, R. I.	Hartford, Conn.
100942		Ga. s.	Annie	14	10	45.0	14.4	3.0	Fsh.	1	1892	Cedar Keys, Fla.	Key West, Fla.
107450		Ga. s.	Annie	13	0	43.3	15.5	4.1	Frt.	1	1896	Portland, Oreg.	Astoria, Oreg.
201185		Ga. s.	Annie	13	8	30.1	10.8	4.5	Mso.	1	8	1900	Chenega, Alaska.	Cordova, Alaska.
203045		Ga. s.	Annie	12	8	50.0	13.0	3.7	Frt.	2	1907	Frederica, Ga.	Brunswick, Ga.
200570		Ga. s.	Annie	10	11	39.3	12.4	5.2	Fsh.	1	25	1909	Seattle, Wash.	Ketchikan, Alaska.
209120		Ga. s.	Annie	11	0	45.0	14.4	3.3	Fsh.	2	30	1911	Chuckatuck, Va.	Newport News, Va.
202177		Ga. s.	Annie II.	9	0	37.5	11.2	3.7	Pas.	1	10	1905	Deatur, Wash.	Seattle, Wash.
207742		Ga. s.	Annie B.	12	12	32.0	10.0	0.0	Pas.	2	10	1910	Holthaven, N. O.	Newbern, N. O.
107001		Ga. s.	Annie Bello	9	0	50.0	0.4	4.0	Tow.	1	1900	St. Joseph, Mich.	Wheeling, W. Va.
100375		Ga. s.	Annie Cleveland	7	7	47.5	10.1	3.2	Frt.	3	1885	Somerset County, Md.	Annapolis, Md.
107098		Ga. s.	Annie E.	7	4	31.0	13.5	3.2	Oys.	2	1891	Patchogue, N. Y.	Patchogue, N. Y.
100722		Ga. s.	Annie Ellsworth	14	7	50.0	13.0	3.8	Oys.	1	1869	Baltimore, Md.	Cape Charles, Va.
107621		Ga. s.	Annie Fair	8	7	41.4	11.0	3.0	Frt.	1	1891	Beaufort, N. O.	Beaufort, N. O.
100185		Ga. s.	Annie Florence	8	7	39.7	15.0	3.4	Fsh.	2	1899	Spokane, N. Y.	Greenport, N. Y.
210400		Ga. s.	Annie G.	12	7	35.8	12.0	4.3	Fsh.	1	1912	Lubbock, Mo.	Eastport, Mo.
212740		Ga. s.	Annie G.	0	0	50.0	12.0	2.5	Tow.	1	20	1914	Guild, Tenn.	Chatanooga, Tenn.
105975		Ga. s.	Annie Gouffroy	21	12	60.0	15.0	0.0	Fsh.	7	1877	Noank, Conn.	New York, N. Y.
105177		Ga. s.	Annie Hodges	39	26	59.8	21.8	5.8	Oys.	0	36	1872	Baltimore, Md.	Philadelphia, Pa.
1095		Ga. s.	Annie Homut	15	12	48.0	18.0	4.0	Mso.	3	1871	Greenport, N. Y.	Beaufort, S. C.
213105		Ga. s.	Annie K.	9	8	27.8	0.1	4.0	Frt.	1	10	1906	Cedar River, Wis.	Milwaukee, Wis.
107534		Ga. s.	Annie L.	69	47	65.0	25.0	5.0	Frt.	1	1900	San Francisco, Cal.	San Francisco, Cal.
204008		Ga. s.	Annie L.	20	10	50.5	15.5	4.5	Fsh.	5	25	1905	Bath, Mo.	Newport, R. I.
107112		Ga. s.	Annie Laura	1	10	39.8	13.7	5.3	Frt.	1	1894	Eastport, Mo.	Eastport, Mo.
203605		Ga. s.	Annie Laurie	0	6	48.0	14.0	3.0	Oys.	2	15	1900	Wachapreague, Va.	Cape Charles, Va.
100730		Ga. s.	Annie Leo	6	6	35.0	11.1	5.2	Fsh.	2	1890	Friendship, Me.	Castine, Me.
210910		Ga. p.	Annie Leo	12	10	40.0	11.0	3.0	Pas.	1	8	1912	Alholsan, Ark.	St. Louis, Mo.
203514		Ga. s.	Annie Lov	0	0	31.0	7.8	7.0	Pas.	1	1908	Columbia, N. O.	Edenton, N. O.
210611		Ga. s.	Annie Louise	22	7	45.5	14.0	7.0	Fsh.	1	28	1912	East Hoothbay, Mo.	Madras, N. O.
107809		Ga. s.	Annie M.	17	15	38.0	12.0	6.7	Fsh.	1	30	1902	Tacoma, Wash.	Ketchikan, Alaska.
200380		Ga. s.	Annie M.	10	7	40.0	15.0	3.7	Frt.	2	1903	Messungo, Va.	Norfolk, Va.
212933		Ga. s.	Annie Malo	7	5	28.5	9.7	3.0	Pas.	1	18	1914	Ridgely, Tenn.	Memphis, Tenn.
211048		Ga. s.	Annie Mao	10	11	49.7	12.4	5.2	Tow.	3	80	1913	Morgan City, La.	Galveston, Tex.
207016		Ga. s.	Annie Margie	12	7	33.0	13.0	6.2	Fsh.	1	1900	Friendship, Me.	Deer Isle, Me.
212087		Ga. s.	Annie Marie	18	8	51.2	14.1	4.5	Frt.	2	25	1914	Grimstead, Va.	Newport News, Va.
105405		Ga. s.	Annie May	11	10	35.8	14.4	3.7	Fsh.	1	20	1874	Bay Shore, N. Y.	Providence, R. I.
107007		Ga. s.	Annie May	8	8	30.0	11.4	5.1	Fsh.	2	1893	Iremen, Me.	New Haven, Conn.
200207		Ga. s.	Annie May	10	8	44.0	12.3	2.5	Frt.	1	1863	Poquoson, Va.	Norfolk, Va.
100615		Ga. s.	Annie Moore	11	7	41.2	14.1	3.4	Frt.	2	1889	Smyrna, N. O.	Charleston, S. C.
7751		Ga. s.	Annie S.	10	13	30.5	13.4	4.4	Fsh.	4	15	1899	Port Townsend, Wash.	Seattle, Wash.
204007		Ga. s.	Annie Schmitz	0	0	25.7	12.5	4.0	Fsh.	2	7	1907	Bank, Conn.	New London, Conn.
211812		Ga. s.	Annie S.	8	0	39.2	9.2	4.0	Fsh.	1	1894	Baldwin, N. Y.	Greenport, N. Y.
104801		Ga. s.	Annie S.	12	8	42.0	10.0	4.0	Pas.	1	75	1912	St. Louis, Mo.	St. Louis, Mo.
107050		Ga. s.	Annie L. Cleyter	7	7	33.0	10.0	6.0	Fsh.	2	3	1890	Brooksville, Me.	Vinalhaven, Me.
201322		Ga. p.	Annie M. Nixon	40	27	59.8	17.0	0.3	Fsh.	5	1894	Tacoma, Wash.	Pt. Townsend, Wash.
105583		Ga. s.	Annie M. Shaw	12	12	55.0	11.3	2.2	Tow.	2	1904	Ironton, Ohio.	Louisville, Ky.
107707		Ga. s.	Annie P. Parks	11	8	57.5	15.2	3.4	Frt.	1	1888	St. Peters, Md.	Norfolk, Va.
203825		Ga. s.	Annie P. Haley	8	5	45.3	11.0	3.0	Oys.	3	1898	Wachapreague, Va.	Cape Charles, Va.
211155		Ga. s.	Annie & Cecelia	6	0	35.0	9.0	4.0	Fsh.	2	11	1909	Neponset, Mass.	Provincetown, Mass.
107712		Ga. s.	Annie & Elsie	10	0	45.2	12.5	3.3	Frt.	1	15	1913	Gwynn, Va.	Norfolk, Va.
107712		Ga. s.	Annie and Jennie	31	31	55.0	17.0	7.4	Frt.	10	1901	Glochester, Mass.	Apalachicola, Fla.
167308		Ga. s.	Annie & Nora	14	13	30.0	15.1	4.2	Frt.	1	1890	Patchogue, N. Y.	Greenport, N. Y.
211891		Ga. s.	Annie	15	10	42.3	10.7	3.6	Frt.	3	21	1913	Beaufort, N. O.	Beaufort, N. O.

1 Formerly ga. s. Blunder.
2 Formerly ga. s. John L.

3 Formerly Ga. s. (a) David H.
(b) Almee.

MERCHANT MOTOR VESSELS OF THE UNITED STATES—Continued.

Official No.	Signal letters.	Rtg.	Name of vessel.	Gross tonnage.	Net tonnage.	Length.	Breadth.	Depth.	Service.	Crew.	Indicated horsepower.	When built.	Where built.	Home port (where permanent document issues).
200999		Ga. s.	Anona	10	10	37.0	12.8	6.0	Mso.	3		1904	Cushing, Mo.	Newport, R. I.
201080		Ga. s.	Anona	9	8	45.8	8.3	3.7	Pas.	2	2	1901	Omro, Wis.	Milwaukee, Wis.
201372		Ga. s.	Anona	26	15	43.4	10.6	5.3	Pas.	1	8	1901	Napa, Cal.	San Francisco, Cal.
208600		Ga. s.	Anona	11	11	42.0	9.0	5.0	Pas.	1	1	1910	Sioux City, Iowa	Sioux City, Iowa.
209234		Ga. y.	Anona	9	7	41.0	8.7	4.5	Yot.	1	30	1906	Erle, Pa.	Erle, Pa.
210474		Ga. y.	Anfares	24	10	50.8	11.1	4.2	Pas.	3	80	1910	East Portchester, Conn.	New York, N. Y.
107637		Ga. s.	Antelope	10	8	42.5	11.6	5.6	Fsh.	2	2	1901	Wrangell, Alaska	Wrangell, Alaska.
203314		Ga. s.	Antelope	18	9	45.2	10.7	4.0	Pas.	2	2	1902	Detroit, Mich.	Port Huron, Mich.
210379		Ga. s.	Anteros	14	9	59.2	10.7	6.0	Pas.	1	60	1912	Shocou, Cal.	San Francisco, Cal.
207588		Ga. s.	Anthony	23	23	40.8	11.0	3.3	Pas.	3	30	1910	Newark, N. J.	Newark, N. J.
201565		Ga. s.	Antioh G.	7	5	37.0	11.5	3.0	Oys.	2		1901	Morgan City, La.	Brashear, La.
203500		Ga. s.	Antoinette	9	9	36.0	9.0	3.0	Tow.	1		1906	Toll City, Ind.	Louisville, Ky.
205202		Ga. s.	Antoinette	13	9	39.0	10.6	3.2	Pas.	1	18	1908	Seattle, Wash.	Tacoma, Wash.
205551		Ga. s.	Antoinette	9	9	28.0	6.4	4.0	Frt.	1	12	1910	Green Bay, Wis.	Milwaukee, Wis.
208685	LBVW	Ga. y.	Anton Dohrn	45	30	60.3	10.7	7.0	Yot.	5	50	1911	Miami, Fla.	Washington, D. C.
202077	KTVF	Ga. s.	Anvill	363	276	116.0	21.5	10.5	Frt.	0	250	1905	San Francisco, Cal.	Portland, Oreg.
201757		Ga. y.	Anvirdo	31	21	60.1	11.0	5.4	Yot.	2		1907	Haavre de Grace, Md.	Newark, N. J.
107370		Ga. y.	Apache	21	12	57.2	8.0	7.3	Yot.	2		1898	East Boston, Mass.	Detroit, Mich.
107833		Ga. s.	Apache	10	7	53.0	12.5	5.0	Fsh.	8		1903	Day City, Mich.	New York, N. Y.
210294		Ga. y.	Apache	73	63	90.0	15.2	7.3	Yot.	0	120	1912	Nyaok, N. Y.	Chicago, Ill.
201182		Ga. s.	Apollo	12	8	40.5	10.3	3.8	Pas.	1		1907	Seattle, Wash.	St. Townsend, Wash.
203035	LOHQ	Ga. y.	Appy Yee	68	40	83.5	15.3	6.0	Yot.	5	120	1912	Morgan City, La.	New York, N. Y.
153077		Ga. s.	Aradon	101	71	30.0	11.4	3.2	Frt.	1	160	1874	Philadelphia, Pa.	New York, N. Y.
105711		Ga. s.	Aqua Pura	11	10	30.0	11.4	4.2	Frt.	2		1870	Gloicester, Mass.	Stonington, Mo.
207725		Ga. s.	Aquatic	15	10	40.0	10.2	4.5	Pas.	1	50	1910	Vallejo, Cal.	San Francisco, Cal.
213452		Ga. s.	Aquidneck	18	5	42.7	12.5	4.0	Fsh.	4	24	1914	Friendship, Mo.	Newport, R. I.
202181		Ga. s.	Arah	12	11	35.4	0.0	5.5	Frt.	1		1905	Boston, Mass.	Boston, Mass.
100328		Ga. s.	Arabel	18	17	38.1	15.3	6.0	Mso.	2		1884	Ilath, Me.	Newport, R. I.
105000		Ga. s.	Arabella	14	13	37.0	15.4	6.0	Mso.	3		1880	Newport, R. I.	Greenport, N. Y.
210343		Ga. s.	Aransas	14	10	53.0	12.9	3.0	Tow.	2	51	1912	Lookmoor, La.	Shreder, La.
107923		Ga. s.	Araminta	27	13	50.5	18.0	5.1	Oys.	0	18	1901	Mauricetown, N. J.	Philadelphia, Pa.
205345		Ga. y.	Arapahoe	19	17	40.0	11.7	6.0	Yot.	1	27	1908	Chicago, Ill.	Chicago, Ill.
203889	LOJV	Ga. y.	Arawak II	01	41	60.5	10.0	8.5	Yot.	3	71	1912	Eastington, Pa.	Philadelphia, Pa.
205633		Ga. s.	Arawanna	8	7	42.7	11.5	3.1	Pas.	1	12	1908	Toledo, Ohio	Toledo, Ohio.
203005		Ga. s.	Arbus	12	11	31.0	12.7	4.8	Frt.	1		1900	Fort Jefferson, N. Y.	New York, N. Y.
107312		Ga. s.	Arbutus	7	6	31.7	11.7	2.0	Pas.	1		1897	Morgan City, La.	St. Lavaca, Tex.
201140		Ga. y.	Arbutus	20	18	45.0	11.0	3.5	Pas.	1		1904	Bay City, Mich.	St. Paul, Minn.
205715		Ga. s.	Arbutus	13	8	43.1	11.3	4.0	Fsh.	2	25	1907	Manitowoc, Wis.	Grand Haven, Mich.
206473		Ga. s.	Arbutus	7	0	38.0	12.0	3.0	Pas.	1	12	1907	Monroe, Mich.	Detroit, Mich.
208548		Ga. s.	Arbutus	9	8	30.4	9.4	4.0	Mso.	2	15	1910	Sturgeon Bay, Wis.	Milwaukee, Wis.
107292		Ga. s.	Aradia	17	14	47.4	12.2	5.1	Frt.	1		1897	Beaufort, N. C.	Washington, N. C.
201285		Ga. y.	ARADIA	17	14	43.0	11.5	4.1	Yot.	1		1904	Toledo, Ohio	Chicago, Ill.
107130	KMDR	Ga. s.	Archer	000	680	185.2	31.0	11.1	Frt.	10	300	1876	Shuttleford, England	Seattle, Wash.
200885		Ga. s.	Arctio	7	5	28.5	8.2	1.2	Pas.	1	12	1912	Houghton, Mich.	Marquette, Mich.
211429		Ga. s.	Arctio	43	29	52.4	11.5	7.4	Pas.	6	80	1913	Seattle, Wash.	Nome, Alaska.
208446		Ga. y.	*Arcturus	78	53	80.5	10.8	7.2	Yot.	2	300	1911	New York, N. Y.	Bridgeport, Conn.
205009		Ga. s.	Arctur	8	5	29.6	11.2	0.0	Fsh.	1		1909	Friendship, Mo.	S. W. Harbor, Mo.
210509		Ga. s.	Ardath	11	8	38.3	11.0	4.8	Frt.	2	15	1912	Ballard, Wash.	Seattle, Wash.
104924		Ga. s.	Ardath	19	5	25.0	12.6	3.5	Fsh.	1		1891	Newport, R. I.	Hartford, Conn.
206240		Ga. y.	Ardath	19	13	41.0	15.0	4.9	Yot.	1	12	1909	Seattle, Wash.	Chicago, Ill.
210643		Ga. s.	Argo	48	32	57.0	15.8	5.0	Pas.	1	50	1912	Adelaide, Wash.	Tacoma, Wash.
212769		Ga. s.	Argos	38	21	56.6	15.6	4.5	Pas.	1	70	1914	Birmingham, Wash.	Seattle, Wash.
202374		Ga. s.	Argosy	13	11	50.8	12.3	2.0	Frt.	1		1905	Tacoma, Wash.	Portland, Oreg.
211185		Ga. s.	Argosy	8	7	28.1	9.3	4.4	Fsh.	1	0	1913	Ketchikan, Alaska	Ketchikan, Alaska.
211413		Ga. s.	Argus	22	15	44.0	13.3	5.2	Fsh.	6	27	1913	Seattle, Wash.	Seattle, Wash.
211054		Ga. s.	Argus	15	10	55.4	17.3	2.7	Pas.	2	45	1914	Caledonia, Wash.	Tacoma, Wash.
100281		Ga. s.	Argyle	5	5	27.5	12.7	3.0	Mso.	1		1884	Patchogue, N. Y.	Patchogue, N. Y.
100443		Ga. s.	Arjadin	18	16	41.2	15.4	5.8	Fsh.	2		1890	Brooklyn, N. Y.	Greenport, N. Y.
109879		Ga. s.	Arle	6	0	32.0	13.4	5.0	Oys.	1		1882	South Norwalk, Conn.	Bridgeport, Conn.
203662	KVJO	Ga. y.	Arle	48	38	68.4	14.0	6.4	Yot.	3		1905	Norwich, Conn.	Philadelphia, Pa.
205207	LBHJ	Ga. y.	Arle	20	22	53.3	11.5	6.2	Yot.	1	40	1909	East Greenwich, R. I.	Do.
208375	LBVD	Ga. y.	*Arle II	32	26	58.0	13.0	6.0	Yot.	3		1909	Quincy, Mass.	Do.
208559		Ga. s.	Arlela	11	10	37.1	12.3	4.3	Pas.	1	21	1911	Toms River, N. J.	Do.
210661		Ga. s.	Arlela	12	7	36.7	10.0	4.9	Pas.	1		1912	Tacoma, Fla.	Tacoma, Fla.
212882		Ga. s.	Arizona	32	22	51.5	14.1	6.3	Fsh.	8	40	1914	Tacoma, Wash.	Perth Amboy, N. J.
102769		Ga. s.	Ark	17	17	40.0	13.5	3.1	Mso.	1	0	1900	Seattle, Wash.	Juneau, Alaska.
103167		Ga. s.	Ark	53	53	60.7	20.1	4.5	Pas.	2	20	1900	Alexandria Bay, N. Y.	Cape Vincent, N. Y.
206880		Ga. p.	Ark	11	14	52.0	10.0	2.0	Pas.	3	20	1900	Callowaytown, Ky.	Patterson, Ky.
207405		Ga. y.	Ark	30	25	51.4	15.3	3.8	Yot.	2	24	1900	Titusville, Fla.	St. Augustine, Fla.
201008		Ga. s.	Arlec	14	10	51.8	11.4	3.8	Pas.	1		1907	Ballard, Wash.	St. Townsend, Wash.
208091		Ga. s.	Arlene	10	10	30.3	11.7	4.5	Fsh.	1	15	1911	Lubbock, Me.	Lubbock, Me.
210953		Ga. s.	Arlegh B.	15	11	41.5	8.4	2.8	Frt.	1	40	1912	Kamptsville, Ill.	Peoria, Ill.
107193		Ga. s.	Arline	11	12	53.2	13.0	4.0	Prt.	1		1899	Merrick, N. Y.	Perth Amboy, N. J.
107571		Ga. y.	Arline	24	10	40.8	11.0	5.3	Yot.	2		1900	Lynn, Mass.	Boston, Mass.
202742		Ga. s.	Arline	8	8	31.7	8.0	2.0	Pas.	1		1905	Seattle, Wash.	Seattle, Wash.
211397		Ga. s.	Arlington	54	36	55.0	20.0	7.5	Fer.	4	100	1913	Jacksonville, Fla.	Jacksonville, Fla.

1 Formerly ga. y. ^a The Gray Fox.
 2 Formerly ga. y. ^b Elver II.

3 Formerly ga. s. Transfer No. 4.
 4 Formerly ga. y. Raven.

5 Formerly ga. y. Artmar.
 6 Formerly ga. y. Idlesso.

MERCHANT MOTOR VESSELS OF THE UNITED STATES—Continued.

Official No.	Signal letters.	Rig.	Name of vessel.	Gross tonnage.	Net tonnage.	Length.	Breadth.	Depth.	Service.	Crew.	Indicated horsepower.	When built.	Where built.	Home port (where permanent licenses).
212550		Ga. s.	Arlyn Nelson	21	16	57.0	14.8	6.0	Fsh.	2	80	1014	Sunrise Beach, Wash.	Tacoma, Wash.
881		Ga. s.	Armenia	13	12	39.2	15.0	4.1	Frt.	1		1801	Northport, N. Y.	Norfolk, Va.
212561		Ga. s.	Arnim	17	15	43.4	10.2	4.7	Fas.	2	30	1914	Oshkosh, Wis.	Milwaukee, Wis.
203093		Ga. p.	Arno M.	10	10	45.0	9.0	2.6	Tow.	25	25	1011	Keokuk, Iowa.	Des Moines, Iowa.
211898		Ga. s.	Arnold	14	30	57.5	15.8	5.0	Fas.	0	75	1013	Tacoma, Wash.	Ketchikan, Alaska.
211961		Ga. p.	Arnabell	8	7	37.8	12.2	2.1	Frt.	15	1014	Little Rock, Ark.	St. Louis, Mo.	
201492		Ga. s.	Arrac	11	14	45.8	13.5	8.1	Fas.	2	15	1904	Poplar Bluff, Mo.	Peoria, Ill.
203759		Ga. s.	Arrah Wanna	11	10	42.1	13.0	4.0	Fas.	1	16	1908	Titusville, Fla.	St. Augustine, Fla.
206709		Ga. s.	Arrah Wanna	8	7	33.5	11.2	0.4	Fsh.	7	7	1009	Vinalhaven, Me.	Rockland, Me.
218570		Ga. s.	Arrah Wanna	10	7	35.5	10.0	3.4	Fsh.	1	10	1911	Metlakatla, Alaska.	Ketchikan, Alaska.
200181		Ga. s.	Arrawanna	13	13	35.1	9.9	4.5	Fsh.	5	12	1907	Green Bay, Wis.	Milwaukee, Wis.
105374		Ga. s.	Arrow	41	30	60.0	21.0	6.1	Fas.	2	1874	1874	Iye, N. Y.	Camden, N. J.
105010		Ga. s.	Arrow	31	21	53.2	16.0	5.5	Frt.	2	1879	1879	Oshkosh, Wis.	Milwaukee, Wis.
202773		Ga. s.	Arrow	9	0	35.5	10.5	3.0	Frt.	1	16	1906	Gulf City, Fla.	Tampa, Fla.
201782		Ga. s.	Arrow	13	0	45.7	8.5	3.3	Fas.	1	1907	1907	Seattle, Wash.	Seattle, Wash.
201070		Ga. s.	Arrow	11	7	45.1	9.3	4.3	Tow.	40	1908	1908	North Bend, Oreg.	Newport, Oreg.
205181		Ga. s.	Arrow	15	13	44.8	12.2	4.5	Frt.	1	16	1908	New Haven, Conn.	New Haven, Conn.
209371		Ga. s.	Arrow	10	9	31.6	9.1	3.4	Frt.	1	10	1011	James Island, S. C.	Charleston, S. C.
210950		Ga. s.	Arrow	20	14	40.1	12.5	4.8	Fsh.	5	25	1913	Seattle, Wash.	Seattle, Wash.
211235		Ga. s.	Arrow II	11	10	49.5	11.2	2.0	Fas.	1	30	1913	Pyroett, Wash.	Do.
109477		Ga. s.	Arthur	10	9	37.2	13.0	3.0	Fas.	2	1	1893	New Haven, Conn.	Hridgeport, Conn.
208820		Ga. s.	Arthur	10	9	42.4	9.7	3.2	Fas.	1	20	1918	South Bend, Wash.	Seattle, Wash.
203011		Ga. s.	Arthur	11	0	40.0	10.0	3.2	Fas.	2	35	1906	Chicago, Ill.	Chicago, Ill.
212907		Ga. s.	Arthur	40	28	61.0	10.0	0.0	Fys.	7	37	1911	Pascagoula, Miss.	Mobile, Ala.
106971		Ga. s.	Arthur B.	10	8	35.0	13.6	3.3	Oys.	3	1892	1892	Bayport, N. Y.	Patchogue, N. Y.
106915		Ga. s.	Arthur D.	11	13	35.5	15.2	3.0	Fys.	2	1892	1892	Patchogue, N. Y.	Do.
107811		Ga. s.	Arthur J.	12	8	40.4	11.4	3.0	Oys.	1	1902	1902	Bridgeport, Conn.	Do.
107573		Ga. s.	Arthur L.	11	7	37.7	12.4	4.0	Oys.	3	15	1899	Brooklyn, N. Y.	Providence, R. I.
201811		Ga. s.	Arthur James	135	95	103.4	21.8	10.0	Coil.	23	72	1905	Essex, Mass.	Gloucester, Mass.
105700		Ga. s.	Arthur Leland	9	5	29.4	11.0	2.8	Fsh.	2	1877	1877	Bayport, N. Y.	Greenport, N. Y.
212117		Ga. s.	Arthur B.	9	8	20.0	0.6	2.1	Frt.	2	0	1908	Arthur Bay, Mich.	Milwaukee, Wis.
212401		Ga. s.	Arthur and Matthew	11	5	43.5	12.0	4.5	Coil.	2	21	1014	Amesbury, Mass.	Provincetown, Mass.
218520		Ga. p.	Artison	15	0	40.0	11.0	2.8	Fas.	1	20	1911	Portland, Oreg.	Portland, Oreg.
210729		Ga. s.	Artis	8	5	37.0	10.5	3.0	Oys.	15	1912	1912	Enoch, Va.	Beckville, Va.
209112	LCJQ	Ga. y.	Artmar	32	31	51.6	12.0	0.1	Yot.	60	1012	1012	East Greenwich, R. I.	Providence, R. I.
218866	LCDF	Ga. y.	Arva	49	44	73.0	14.1	10.0	Yot.	209	1911	1911	Hanford, Conn.	Marblehead, Mass.
205220		Ga. s.	Arvilla	7	6	30.4	8.0	4.4	Fas.	1	15	1908	St. Johns, Mich.	Gulfport, Miss.
210698		Ga. s.	Arvilla G. W.	7	0	29.2	8.4	3.0	Fsh.	8	1007	1907	Green Bay, Wis.	Milwaukee, Wis.
202210		Ga. s.	Ashpoo	14	11	36.0	12.5	4.0	Fsh.	2	1905	1905	Charleston, S. C.	Charleston, S. C.
211102		Ga. s.	Astley Buck	13	12	36.0	13.7	4.7	Frt.	2	11	1912	do.	Do.
205358	KWQJ	Ga. y.	ASOR II	70	48	120.0	12.6	0.0	Yot.	5	550	1908	New York, N. Y.	New York, N. Y.
206807		Ga. s.	Assistance	0	0	39.5	10.3	3.4	Fas.	2	17	1900	Brooklyn, N. Y.	Perth Amboy, N. J.
212731		Ga. s.	ASSISTANT	30	20	57.5	13.1	0.5	Plt.	3	125	1914	New York, N. Y.	New Orleans, La.
106919		Ga. s.	Asteron	8	8	32.1	11.1	5.7	Fsh.	2	1892	1892	Boothbay, Me.	Portland, Me.
208858		Ga. s.	Astor	19	9	58.3	13.4	3.7	Frt.	1	50	1911	Astoria, Oreg.	Astoria, Oreg.
211799		Ga. p.	Astor	11	11	62.0	11.9	2.0	Fas.	2	20	1913	Birmingham, Ky.	Paducah, Ky.
212353	LDKU	Ga. y.	Astru	91	75	92.3	22.2	10.1	Yot.	8	75	1914	East Boothbay, Me.	Philadelphia, Pa.
107701		Ga. s.	Astru	11	7	41.0	14.0	3.5	Frt.	3	20	1902	New Orleans, La.	New Orleans, La.
202887	KVGL	Ga. y.	As You Like It	23	10	55.0	10.9	5.3	Yot.	3	1901	1901	New York, N. Y.	New York, N. Y.
108444		Ga. s.	Atalanta	9	8	25.0	12.5	4.0	Oys.	1	1801	1801	New York, N. Y.	Bridgeport, Conn.
205341		Ga. s.	Atalanta	12	8	45.9	10.2	3.9	Fas.	1	40	1907	Stockton, Cal.	San Francisco, Cal.
205154		Ga. s.	Athens	94	56	100.5	22.5	9.8	Fsh.	16	1908	1908	Gloucester, Mass.	Boston, Mass.
211531		Ga. y.	Athens	29	19	49.8	12.7	0.5	Yot.	2	40	1913	Nyaok, N. Y.	New York, N. Y.
3283		Ga. s.	Athens	25	17	50.0	17.5	0.5	Fas.	2	1884	1884	South Brooklyn, N. Y.	Do.
107083		Ga. s.	Atlanta	8	7	26.7	12.4	3.7	Fas.	1	10	1891	Harwichport, Mass.	Danvers, Mass.
211290		Ga. s.	Atlanta	29	10	60.1	12.4	5.1	Fas.	3	60	1913	New Haven, Conn.	New York, N. Y.
106291		Ga. s.	Atlanta	33	27	52.5	17.0	0.0	Oys.	4	1881	1881	Brooklyn, N. Y.	Greenport, N. Y.
211600		Ga. s.	Atlas	18	12	38.1	11.5	4.1	Fas.	1	30	1913	Caledonia, Wash.	Tacoma, Wash.
107019		Ga. s.	Atlanta	12	10	48.0	7.0	4.0	Fas.	1	1897	1897	Detroit, Mich.	Paducah, Ky.
209501		Ga. s.	Atlanta	9	0	42.0	9.5	2.5	Mso.	1	18	1912	Marines, N. O.	Beaufort, N. O.
100115		Ga. s.	Atlanta	51	77	83.0	23.0	9.5	Frt.	0	0	1886	Brooklyn, N. Y.	New York, N. Y.
201130		Ga. s.	Atlanta	11	9	51.3	12.6	3.2	Mso.	2	20	1903	Morehead City, N. C.	Beaufort, N. C.
201101		Ga. s.	Atlanta	14	14	43.0	14.6	5.0	Fas.	7	10	1901	Atlantic City, N. J.	Somers Point, N. J.
201010		Ga. s.	Atlanta	31	20	60.0	15.0	3.5	Frt.	1	1905	1905	Amyville, N. Y.	Patchogue, N. Y.
202151		Ga. s.	Atlanta	8	8	50.2	13.5	5.3	Fsh.	1	1905	1905	Lubbock, Me.	Lubbock, Me.
202731		Ga. s.	Atlanta	11	12	60.5	15.7	2.8	Frt.	1	18	1905	Manteo, N. O.	Manteo, N. O.
205330		Ga. s.	Atlanta	8	0	41.0	8.3	2.5	Fas.	2	15	1908	Chincoteague, Va.	Cape Charles, Va.
202730		Ga. s.	Atlanta	18	12	39.0	12.8	4.0	Fas.	7	30	1910	Dockton, Wash.	Tacoma, Wash.
202695		Ga. s.	Atlanta	21	14	44.8	12.9	5.3	Frt.	4	20	1910	Crockett, Cal.	San Diego, Cal.
208101		Ga. s.	Atlanta	21	20	51.0	17.1	4.0	Fas.	1	90	1911	Patchogue, N. Y.	Patchogue, N. Y.
210858		Ga. s.	Atlanta	37	25	58.2	16.2	0.4	Fas.	11	80	1912	Seattle, Wash.	Seattle, Wash.
211816		Ga. s.	Atlanta	11	9	35.2	12.5	2.9	Fas.	1	12	1913	Melbourne, Fla.	St. Augustine, Fla.
106470		Ga. s.	Atlantis	0	5	23.3	12.1	4.1	Fas.	1	1887	1887	Noank, Conn.	New York, N. Y.
200377		Ga. s.	Atlas	11	10	41.6	11.0	4.5	Tow.	1	80	1909	Harper, Wash.	Seattle, Wash.

1 Formerly ga. y. Dreamer.

3 Formerly sloop-yacht (a) Herlto.
(b) Forget-me-not.

MERCHANT MOTOR VESSELS OF THE UNITED STATES—Continued.

Official No.	Signal letters.	Rfg.	Name of vessel.	Gross tonnage.	Net tonnage.	Length.	Breadth.	Depth.	Service.	Crew.	Indicated horsepower.	When built.	Where built.	Home port (where permanent licenses).	
207408		Ga. s.	Atlas.....	16	12	40.8	12.8	3.9	Fsh.	2	10	1010	Owensdow, S. C.	Charleston, S. C.	
213313		Ga. s.	Atlas No. 3.....	10	7	36.6	10.6	4.6	Pass.	2	32	1915	Los Angeles, Cal.	Los Angeles, Cal.	
201002	KVSN	Ga. y.	Atrifolia.....	25	22	46.2	16.7	6.2	Yct.	3	35	1904	Quincy, Mass.	Salem, Mass.	
200094		Ga. y.	Atrypa.....	23	16	55.8	11.0	6.3	Yct.	1		1903	Mariner Harbor, N. Y.	Helfast, Me.	
105134		Ga. s.	Attle.....	8	6	26.9	13.8	3.8	Pass.	1		1868	New London, Conn.	New York, N. Y.	
107349		Ga. s.	Au Revolvr.....	7	7	27.8	10.6	4.9	Fsh.	1		1898	Bremen, Me.	Waldoboro, Me.	
205863		Ga. y.	Au Revolvr.....	25	21	38.0	14.2	5.2	Yct.	2		1908	Bristol, R. I.	Philadelphia, Pa.	
107685		Ga. s.	Aubrey A.....	6	6	32.7	11.6	2.6	Pass.	2		1901	Bon Secour, Ala.	Mobile, Ala.	
107761		Ga. s.	Aubrey A.....	14	11	40.0	14.4	6.6	Frt.	2		1902	Eastport, Me.	Eastport, Me.	
107078		Ga. s.	Audella.....	12	7	43.1	14.2	5.3	Yct.	1		1903	Eastport, Me.	Eastport, Me.	
201738		Ga. s.	Audrey.....	14	8	45.0	13.9	4.0	Oys.	2		1904	Fairport, Va.	Do.	
202892		Ga. p.	Audrey.....	12	12	47.8	10.0	3.1	Tow.	3	10	1911	Kansas City, Kans.	Ht. Louis, Mo.	
212164		Ga. s.	Audrey.....	22	17	40.5	13.1	5.7	Fsh.	6	25	1914	Seattle, Wash.	Seattle, Wash.	
212889		Ga. s.	Audrey.....	14	5	62.1	13.0	3.9	Frt.	2	65	1914	Pascagoula, Miss.	Gulfport, Miss.	
201001		Ga. s.	Audrey II.....	9	8	41.1	11.2	4.7	Fsh.	3		1907	Erie, Pa.	Sandusky, Ohio.	
206413		Ga. y.	Audwin.....	28	25	53.5	12.5	6.6	Yct.	2	30	1911	New York, N. Y.	Somers Point, N. J.	
200210		Ga. s.	August Kilng, sr.....	13	10	60.0	15.0	3.4	Pass.	2		1903	Fowl River, Ala.	Mobile, Ala.	
205394		Ga. s.	Augusta.....	11	11	30.9	10.7	2.0	Mso.	1		1908	Greenbank, N. J.	Tuckerton, N. J.	
208005		Ga. s.	Augusta.....	14	10	40.0	12.4	3.0	Fsh.	4	20	1910	Seattle, Wash.	Philadelphia, Pa.	
208570		Ga. s.	Augusta.....	7	6	28.0	11.3	4.6	Fsh.	2		1908	Cushing, Me.	Philadelphia, Pa.	
210439	LCBN	Ga. y.	Augusta.....	93	74	103.0	16.0	0.3	Yct.	3	200	1913	Harrisburg, Tex.	Houston, Tex.	
210559		Ga. s.	Augusta.....	8	6	29.1	9.7	3.0	Pass.	3	11	1912	Tacoma, Wash.	Tacoma, Wash.	
213055		Ga. s.	Augusta.....	28	19	46.0	13.0	6.1	Fsh.	5	35	1914	Seattle, Wash.	Seattle, Wash.	
202220		Ga. y.	Augusta II.....	31	28	76.8	11.7	5.1	Yct.	3		1903	New York, N. Y.	New York, N. Y.	
201293	KTWN	Ga. s.	Augusta O.....	14	10	49.3	14.0	5.3	Frt.	3	30	1903	Nome, Alaska	Nome, Alaska	
105714		Ga. s.	Auk.....	6	6	30.0	11.0	3.6	Coal.	1	10	1877	Ilyonsport, Mass.	Provincetown, Mass.	
208563		Ga. s.	Auk.....	17	12	44.0	13.2	5.0	Fsh.	4	16	1911	Port Blakely, Wash.	Unalaska, Alaska.	
210345		Ga. y.	Aunffe May.....	17	11	51.0	9.5	4.4	Yct.	1	40	1910	Detroit, Mich.	Detroit, Mich.	
200437		Ga. s.	Aunt Edle.....	14	8	41.0	15.0	4.6	Fsh.	1	18	1903	Noank, Conn.	New London, Conn.	
203678		Ga. s.	Aura.....	11	7	35.2	11.0	4.1	Pass.	2		1900	Winslow, Wash.	Seattle, Wash.	
212046		Ga. y.	Aura.....	19	13	61.3	10.7	4.7	Yct.	3	200	1914	New York, N. Y.	New York, N. Y.	
203973		Ga. s.	Aurelia.....	16	14	51.3	13.6	3.0	Frt.	2	15	1900	Marco, Fla.	Key West, Fla.	
107349		Ga. s.	Au Revolvr.....	7	7	27.8	10.0	4.9	Fsh.	1		1898	Bremen, Me.	Waldoboro, Me.	
76142	HQST	Ga. y.	Aurora.....	16	16	40.0	11.0	5.0	Yct.	2		1897	New London, Conn.	New York, N. Y.	
209022		Ga. s.	Aurora.....	35	29	59.7	10.9	4.6	Frt.	3	45	1909	Hoopers Island, Md.	Crisfield, Md.	
211008		Ga. s.	Aurora.....	10	7	34.0	9.6	5.0	Fsh.	3	16	1913	Seattle, Wash.	Seattle, Wash.	
212357		Ga. s.	Aurora.....	19	13	41.6	12.9	5.7	Fsh.	6	27	1914	Poulsbo, Wash.	Do.	
107233		Ga. y.	Ausable.....	12	13	45.4	11.0	4.6	Yct.	2		1896	Long Island City, N. Y.	Do.	
204645		Ga. s.	Austin J.....	12	11	37.1	11.6	9.0	Yct.	1	10	1907	Days, Fla.	Hurtington, Vt.	
107468		Ga. s.	Austin J, Kelley.....	5	5	27.1	10.4	4.7	Coal.	2		1890	Friendship, Me.	Southwest Harbor, Me.	
205237		Ga. s.	Austin J, Mills.....	12	8	38.0	11.5	4.6	Frt.	1	20	1900	Camden, Me.	Lockport, Me.	
200904	LCBN	Ga. y.	Autocrat.....	42	31	69.5	10.7	8.5	Yct.	4	10	1911	Chelsea, Mass.	Marblehead, Mass.	
107837		Ga. s.	Automatic.....	14	9	44.5	13.0	3.8	Oys.	3	35	1903	Bridgeport, Conn.	Greenport, N. Y.	
200215		Ga. s.	Automatic.....	9	6	35.0	9.0	3.4	Frt.	1	12	1900	Stanwood, Wash.	Pt. Townsend, Wash.	
106791		Ga. s.	Avalon.....	9	9	39.0	13.8	3.8	Frt.	1		1890	Stockton, Md.	Norfolk, Va.	
106418		Ga. s.	Avalon.....	40	27	58.2	20.7	6.0	Oys.	5		1880	Jalip, N. Y.	New York, N. Y.	
107214		Ga. s.	Avalon.....	9	8	32.1	14.0	3.8	Pass.	2		1890	Jersey City, N. J.	Do.	
107480		Ga. s.	Avalon.....	9	7	34.0	9.4	5.0	Pass.	2		1899	Ban Diego, Cal.	Los Angeles, Cal.	
200306		Ga. s.	Avalynne.....	14	14	46.8	13.2	4.8	Frt.	2	25	1903	Crisfield, Md.	New Haven, Conn.	
107610		Ga. s.	Avery Gorman.....	17	9	49.0	16.0	3.9	Mso.	2		1900	Hopkins, Va.	Newport News, Va.	
201234	KTGW	Ga. y.	Avis.....	24	19	60.0	10.8	4.8	Yct.	1		1900	Boothers Island, N. Y.	Wilmington, N. C.	
204208		Ga. y.	Avis.....	27	21	65.9	11.0	5.0	Yct.	2	65	1903	Bayonne, N. J.	Sag Harbor, N. Y.	
205321		Ga. y.	Avis.....	17	14	48.0	11.0	5.6	Yct.	1	40	1903	Mantoloking, Wis.	Chicago, Ill.	
208900		Ga. s.	Avis.....	13	8	52.5	12.3	4.3	Pass.	1	42	1911	Galveston, Tex.	Galveston, Tex.	
212407		Ga. s.	Avis.....	14	13	36.2	0.2	4.2	Frt.	1	24	1905	Davenport, Iowa.	Millwaukee, Wis.	
204200		Ga. s.	Avis L.....	9	6	43.0	11.0	5.2	Fsh.	8		1907	East Machias, Me.	Helfast, Me.	
204315		Ga. y.	Avocat.....	35	34	61.3	14.8	5.0	Yct.	4	60	1907	Marblehead, Mass.	Marblehead, Mass.	
211743		Ga. s.	AVON.....	64	43	78.6	10.1	5.5	Frt.	2	100	1913	Alameda, Cal.	San Francisco, Cal.	
100797	KHWG	Ga. y.	Awa.....	18	17	43.7	15.0	5.5	Yct.	2		1889	South Boston, Mass.	Ellsworth, Me.	
210142	LOKV	Ga. y.	Awa.....	116	78	89.0	18.5	10.0	Yct.	6		1912	Camden, N. J.	New York, N. Y.	
207217		Ga. s.	Axel Albert.....	10	7	30.0	12.0	5.2	Fsh.	1	8	1910	Vinal Haven, Me.	Vinal Haven, Me.	
1011	KIIBL	Ga. y.	Azalen.....	28	27	61.3	17.8	4.7	Yct.	4		1857	Chelsea, Mass.	Bridgeport, Conn.	
460		Ga. y.	Azalia.....	13	12	39.0	13.3	5.2	Frt.	1		1859	Edon, Me.	Eastport, Me.	
207177		Ga. p.	Azelle.....	21	21	46.0	15.7	3.3	Frt.	1	15	1910	Madisonville, La.	Port Arthur, Tex.	
107756		Ga. s.	Azorlan.....	20	10	43.4	15.1	6.0	Fsh.	9	21	1903	Gloucester, Mass.	Gloucester, Mass.	
B.															
213181		Ga. s.	B. & B.....	12	9	61.8	15.6	2.1	Pass.	2	70	1915	Knik, Alaska	Juneau, Alaska.	
212371		Ga. p.	B. A. Douglas.....	66	66	102.9	21.0	1.0	Frt.	3	60	1911	Williston, N. Dak.	Pembina, N. Dak.	
3310		Ga. s.	B. B. B.....	14	13	38.2	13.3	0.2	Frt.	2		1882	Eastport, Me.	Eastport, Me.	
201170		Ga. s.	B. B. Dutton.....	12	11	42.0	10.0	3.7	Frt.	2	40	1903	St. Joseph, Mich.	Chicago, Ill.	
3819		Ga. s.	B. G. Pennington.....	8	8	37.4	13.4	1.0	Pass.	1		1903	Amherst, N. Y.	Somers Point, N. J.	
3931		Ga. s.	B. D. Luce.....	13	12	46.0	13.1	3.0	Mso.	1		1902	Morehead City, N. C.	Haufort, N. C.	
208835		Ga. s.	B. F. M.....	14	10	40.0	12.2	4.8	Mso.	1	30	1910	Ellamar, Alaska	Cordova, Alaska.	

1 Formerly slip. Josie.
2 Formerly ga. y. Alotes III.

3 Formerly ga. y. (a) Nameoka.
(b) Hildelrot.

MERCHANT MOTOR VESSELS OF THE UNITED STATES—Continued.

Official No.	Signal letters.	Rfg.	Name of vessel.	Gross tonnage.	Net tonnage.	Length.	Breadth.	Depth.	Service.	Crew.	Indicated horsepower.	When built.	Where built.	Home port (where permanent document issues).
212290	LDMF	Ga. y.	B. F. S.	40	33	36.0	14.9	6.1	Yct.	3	60	1914	Port Republic, N. J.	Philadelphia, Pa.
211816		*Gnp.	H. F. Scaryer	9	9	61.0	11.0	2.3	Frt.	20	20	1913	Ironton, Ohio.	Cincinnati, Ohio.
202959		Ga. s.	B. M. Van Duzen	10	0	12.7	13.2	3.1	*Frt.	1	1	1906	Manteo, N. C.	Elizabeth City, N. C.
201566		Ga. s.	H. P. J.	12	11	37.8	8.0	4.3	Pas.	30	30	1900	St. Joseph, Mich.	St. Louis, Mo.
3019		Ga. s.	H. T. Higgin.	15	12	62.3	14.4	3.4	Frt.	1	1	1877	Back Creek, Va.	Charleston, S. C.
208800		Ga. p.	B. & N.	11	11	38.9	10.8	2.7	Pas.	14	14	1911	St. Louis, Mo.	St. Louis, Mo.
200074		Ga. s.	B. and W.	9	6	35.0	8.3	2.8	Tow.	2	2	1901	Olympia, Wash.	Tacoma, Wash.
3479	KWDC	Ga. y.	Baboon	19	18	44.5	14.0	8.8	Yct.	2	0	1888	Boston, Mass.	Portland, Me.
203500		Ga. s.	Baby Dan	10	7	41.0	9.0	5.0	Tow.	1	1	1911	Coneretto, La.	Morgan City, La.
203222		Ga. s.	Baby Louisa	9	0	30.0	8.1	3.2	Frt.	1	8	1908	Colington, N. C.	Elizabeth City, N. C.
206330		Ga. s.	Bachelor	8	0	44.2	7.3	3.1	Pas.	2	60	1904	Grafton, Ill.	St. Louis, Mo.
200851		Ga. y.	Badger	22	12	61.0	12.8	4.2	Yct.	2	2	2001	Miami, Fla.	Miami, Fla.
205227		Ga. s.	Badger	10	0	35.0	8.4	3.5	Pas.	1	20	1908	Olympia, Wash.	Seattle, Wash.
201230		Ga. y.	Badger	30	21	58.8	15.6	8.5	Yct.	3	1	1907	East Boothbay, Me.	Boston, Mass.
205109		Ga. s.	Bainbridge	39	20	70.0	12.5	4.5	Pas.	2	80	1908	Seattle, Wash.	Seattle, Wash.
201061		Ga. s.	Baldy	30	7	65.2	14.1	4.4	Fsh.	10	1	1907	Richards, Wash.	Pt. Townsend, Wash.
210920		Ga. s.	Ball No. 1.	9	0	30.2	11.0	4.0	Pas.	1	10	1913	Pittsburgh, Cal.	San Francisco, Cal.
210059		Ga. s.	Ballyhoo	9	9	30.3	10.6	4.1	Cod.	2	10	1912	Marblehead, Mass.	Provincetown, Mass.
3741		Ga. s.	Balmor	12	11	31.9	12.7	5.8	Fsh.	3	3	1898	Friendship, Mo.	S. W. Harbor, Mo.
207027		Ga. s.	Ballo	11	7	36.0	11.2	3.1	Fsh.	1	20	1910	Keeyport, Wash.	Unalaska, Alaska.
213347		Ga. s.	Ballmicro	20	20	47.7	11.3	6.3	Frt.	7	35	1915	Tacoma, Wash.	Tacoma, Wash.
208846		Ga. s.	Bamboo	14	9	30.2	11.7	3.5	Pas.	1	14	1911	New Berlin, Fla.	Jacksonville, Fla.
203748		Ga. s.	Banshee	13	10	41.6	13.7	5.0	Msc.	1	1	1897	Brooklyn, N. Y.	Brooklyn, N. Y.
201102		Ga. s.	Banshee	8	6	38.7	8.0	2.8	Frt.	1	1	1907	Marshfield, Oreg.	Coos Bay, Oreg.
201388		Ga. p.	Bantler	10	10	61.0	14.3	3.5	Frt.	1	5	1904	Morgan City, La.	New Orleans, La.
3870		Ga. s.	Barbara	10	15	40.2	15.2	7.5	Fsh.	3	3	1901	Friendship, Me.	Provincetown, Mass.
3029		Ga. s.	Barbara	11	11	45.5	14.0	4.5	Fsh.	4	1	1902	Atlantic City, N. J.	Romers Point, N. J.
201053		Ga. s.	Barbara	12	8	40.0	9.0	3.1	Pas.	1	1	1907	Tacoma, Wash.	Pt. Townsend, Wash.
208134		Ga. s.	Barbara	20	14	60.0	13.0	6.0	Fsh.	5	30	1911	Seattle, Wash.	Do.
211008		Ga. s.	Barbara	9	8	31.8	8.0	3.1	Frt.	1	18	1913	Green Cove Springs Fla.	Jacksonville, Fla.
201130		Ga. s.	Barbara II	7	7	20.8	10.8	5.2	Frt.	1	9	1902	Friendship, Mo.	Doer Isle, Me.
211330	LDRN	Ga. y.	Barbara II	18	14	45.8	11.0	5.0	Yct.	2	60	1912	Tottenville, N. Y.	New York, N. Y.
200182		Ga. y.	Barber	10	7	33.0	14.0	3.8	Frt.	1	40	1909	Suisun City, Cal.	San Francisco, Cal.
212709		Ga. s.	Barnacle	10	8	37.0	12.8	6.7	Frt.	2	1	1914	Marshfield, Oreg.	Empire, Oreg.
210308		Ga. s.	Barnes	11	8	39.3	13.0	3.5	Oys.	1	1	1912	Brunswick, Ga.	Brunswick, Ga.
210539		Ga. s.	Barnie II	8	0	27.2	11.0	3.0	Pas.	1	15	1912	Amitville, N. Y.	Wichoville, N. Y.
3423		Ga. s.	Barnoff	23	17	63.8	13.0	6.0	Fsh.	3	5	1887	East Portland, Oreg.	Wrangell, Alaska.
209829	LCN	Ga. y.	Barracuda	30	27	65.7	13.0	8.9	Yct.	2	100	1912	Marblehead, Mass.	Providence, R. I.
210853	LCSD	Ga. y.	Barracuda	25	17	49.8	14.4	3.7	Yct.	2	18	1912	Miami, Fla.	Koy West, Fla.
207803		Ga. s.	Battlesline	11	7	44.0	7.0	8.0	Pas.	1	28	1908	Beaumont, Tex.	Port Arthur, Tex.
211222		Ga. s.	Battler	10	7	40.0	9.0	3.2	Fsh.	5	10	1913	Oalla, Wash.	Seattle, Wash.
205830		Ga. s.	Butty	8	0	20.0	10.0	3.3	Frt.	1	1	1908	Stratford, Conn.	New York, N. Y.
207152		Ga. p.	Bay City	10	10	60.5	14.2	2.4	Tow.	2	15	1910	Ironton, Ohio.	Cincinnati, Ohio.
203872		Ga. s.	Bay Point	17	12	61.0	10.0	4.0	Pas.	2	45	1907	South Bend, Wash.	Seattle, Wash.
206908		Ga. s.	Bay Port	14	7	38.0	12.0	4.2	Fsh.	2	1	1912	Bay Port, Mich.	Port Huron, Mich.
3511		Ga. s.	Bay Queen	0	0	20.0	11.8	4.5	Fsh.	3	1	1878	Bucksport, Me.	Belfast, Me.
212830		Ga. s.	Bay Queen	27	18	60.8	14.3	3.8	Pas.	1	25	1911	Millville, Fla.	Tampa, Fla.
3841		Ga. s.	Bay View	10	8	40.0	11.0	3.8	Tow.	2	1	1900	Greenport, N. Y.	Bag Harbor, N. Y.
208705	LHWD	Ga. s.	Bayvean	148	87	130.1	18.7	7.0	Pas.	8	175	1911	Portland, Oreg.	San Francisco, Cal.
205403		Ga. s.	Beachmont	10	7	31.7	11.4	5.2	Frt.	1	13	1908	Rockport, Mass.	Boston, Mass.
212820		Ga. s.	Bea Mo.	15	0	44.2	11.7	2.3	Pas.	1	25	1914	Belleair, Fla.	Tampa, Fla.
211010		Ga. s.	Bea	10	8	31.0	8.2	3.3	Pas.	1	10	1913	Marshfield, Oreg.	Empire, Oreg.
211114		Ga. s.	Bea	35	24	40.8	14.2	7.0	Fsh.	6	50	1913	Seattle, Wash.	Pt. Townsend, Wash.
212308		Ga. s.	Bea	15	10	43.4	11.1	4.7	Frt.	1	25	1911	Pittsburgh, Pa.	Tampa, Fla.
3316	KMVP	Ga. y.	Beatrice	21	23	40.4	16.5	5.8	Yct.	4	1	1888	New York, N. Y.	Portland, Me.
207107		Ga. s.	Beatrice	7	5	26.2	10.4	2.5	Pas.	2	12	1912	New York, N. Y.	New York, N. Y.
207445		Ga. p.	Beatrice	10	19	42.5	13.0	2.0	Tow.	1	1	1910	Black Hook, Ark.	St. Louis, Mo.
208901		Ga. s.	Beatrice	8	0	25.5	9.0	3.5	Pas.	1	12	1907	S. Maitott Island, Mich.	Grand Haven, Mich.
208180		Ga. s.	Beatrice	13	9	40.5	9.4	3.0	Tow.	2	1	1909	Plaquemine, La.	Morgan City, La.
211003		Ga. s.	Beatrice	12	8	37.0	13.4	3.8	Fsh.	4	25	1915	Brunswick, Ga.	Brunswick, Ga.
209709		Ga. s.	Beatrice	0	0	30.0	9.0	4.0	Pas.	2	12	1907	Green Bay, Wis.	Milwaukee, Wis.
212148		Ga. y.	Beaunero	20	13	61.8	10.1	4.8	Yct.	2	250	1914	New York, N. Y.	New York, N. Y.
3065		Ga. s.	Beaver	13	9	42.0	15.0	4.0	Fsh.	4	1	1903	West Seattle, Wash.	Wrangell, Alaska.
201628		Ga. s.	Beaver	13	0	44.0	12.9	6.0	Fsh.	4	1	1908	Charleston, Wash.	Pt. Townsend, Wash.
208200		Ga. s.	Beaver	14	0	41.0	13.2	3.0	Pas.	1	60	1911	Astoria, Oreg.	Seattle, Wash.
200180		Ga. p.	Beaver	14	7	65.2	9.2	1.8	Frt.	1	12	1911	Ashbyburg, Ky.	Louisville, Ky.
210214		Ga. s.	Beaver	5	5	42.5	10.1	3.5	Frt.	1	1	1912	St. Marys, Ind.	Fernandina, Fla.
210811		Ga. s.	Beaver	9	0	30.8	10.2	4.8	Frt.	1	50	1912	Stockton, Cal.	Los Angeles, Cal.
204227		Ga. p.	Beaver No. 2.	12	0	72.7	12.3	2.0	Pas.	2	1	1907	Beavers Landing, Ohio.	Cincinnati, Ohio.
211701		Ga. p.	Bedford	52	52	75.0	10.0	3.1	Pas.	3	32	1913	Jeffersonville, Ind.	Evansville, Ind.
3701		Ga. s.	Belmont	0	0	20.7	11.5	3.0	Fsh.	1	8	1898	Harleyport, Mass.	Newport, R. I.
209043		Ga. s.	Belluda	18	12	44.0	14.0	4.0	Frt.	4	1	1910	Unalakleet, Alaska.	Noon, Alaska.
208177		Ga. s.	Bell II	12	11	41.4	11.3	4.2	Pas.	1	21	1911	Peoria, Fla.	Jacksonville, Fla.
213915		Ga. s.	Bell P. II.	25	21	51.8	14.8	4.1	Frt.	2	20	1914	Georgetown, S. C.	Georgetown, S. C.
211380		Ga. s.	Bell-Sauger	7	6	40.2	8.4	3.2	Pas.	1	40	1909	La Crosse, Wis.	Milwaukee, Wis.

1 Formerly ga. s. Quarantine.

2 Formerly ga. p. Budwiser Clrt.

* Formerly (a s. y. Baboon.

† Turbine.

MERCHANT MOTOR VESSELS OF THE UNITED STATES—Continued.

Official No.	Signal letters.	Rtg.	Name of vessel.	Gross tonnage.	Net tonnage.	Length.	Breadth.	Depth.	Service.	Crew.	Indicated horsepower.	When built.	Where built.	Home port (where permanent licenses).	(where document).		
3038		Ga. S.	Bella	10	10	33.4	12.4	5.2	Fsh.	5	1877	Doverly, Mass.	New Bedford, Mass.			
2488		Ga. S.	Bella	21	18	47.7	16.3	5.8	Pass.	2	1866	Jersey City, N. J.	New York, N. Y.			
210608		Ga. Y.	Bella Jimo	22	15	46.5	10.4	6.2	Yct.	1	27	1906	Itacine, Wis.	Detroit, Mich.			
3830		Ga. S.	Bello	11	7	38.0	11.7	3.0	Pass.	2	1900	Seattle, Wash.	Seattle, Wash.			
3817		Ga. S.	Bello	10	33	60.0	13.7	5.8	Pass.	4	1900	Newark, N. J.	Newark, N. J.			
167302		Ga. Y.	Bello	17	14	38.1	12.0	0.0	Yct.	2	1891	Boston, Mass.	Boston, Mass.			
201607		Ga. S.	Bello	9	8	30.5	10.0	4.3	Fsh.	1	1901	Juneau, Alaska	Juneau, Alaska.			
204798		Ga. P.	Bello	15	15	51.0	10.5	1.0	Pass.	2	1800	Pord, Ky.	Louisville, Ky.			
208503		Ga. S.	Bello	8	7	31.0	8.5	2.5	Fsh.	1	8	1909	Jacksonville, Fla.	Jacksonville, Fla.		
212098		Ga. S.	Bello	7	7	23.1	9.0	3.5	Pass.	1	0	1912	Muskegon, Mich.	Grand Haven, Mich.		
207085		Ga. P.	Bello Amlo	18	6	59.0	12.9	3.2	Tow.	3	33	1909	Cut Oil, Ia.	Morgan City, La.			
203310		Ga. S.	Bello Harbor	13	11	45.2	12.4	4.1	Pass.	2	1900	Brooklyn, N. Y.	New York, N. Y.			
200719		Ga. S.	Bello Isle	10	7	45.5	8.5	3.8	Frt.	1901	Belle Isle, La.	New Orleans, La.			
212242		Ga. S.	Bello R.	21	11	47.4	14.0	4.4	Pass.	1914	Detroit, Mich.	Detroit, Mich.			
203170		Ga. S.	Bello R.	10	7	38.5	9.2	2.5	Tow.	1911	Seattle, Wash.	Seattle, Wash.			
211003		Ga. S.	Bello Rosa	8	7	29.0	0.1	5.8	Fsh.	1	0	1913	Ketchikan, Alaska.	Ketchikan, Alaska.		
3769		Ga. S.	Belle W. Culbert	31	30	52.5	10.9	0.0	Fsh.	2	1898	Michigan City, Ind.	Millwaukee, Wis.			
208007		Ga. P.	Belle O. Edington	11	11	47.5	12.0	2.1	Frt.	32	1910	Indianapolis, Ind.	Indianapolis, Ind.			
3793		Ga. S.	Belle and May	10	5	33.7	13.1	5.2	Fsh.	1890	Chelsea, Mass.	B. W. Harbor, Me.			
203398		Ga. P.	Belle of Glasgow	15	15	51.0	15.0	2.7	Frt.	1906	Glasgow, Mo.	Kansas City, Mo.			
207091		Ga. P.	Belle of Pocatotas	8	5	30.0	8.1	2.4	Pass.	1	1910	Pocatotas, Ark.	St. Louis, Mo.			
210770		Ga. S.	Belle of Savannah	10	8	55.0	7.5	2.5	Pass.	4	61	1912	Clifton, Tenn.	Nashville, Tenn.		
201525		Ga. P.	Belle of the Bend	12	12	55.0	17.8	2.5	Pass.	3	20	1907	Columbus, Ga.	Apalachicola, Fla.		
212109		Ga. S.	Belle of the Bend	8	5	37.2	8.0	3.7	Pass.	2	50	1914	Chattanooga, Tenn.	Chattanooga, Tenn.		
208849		Ga. S.	Belleview	22	10	51.0	13.1	5.0	Pass.	90	1911	West Mystic, Conn.	New London, Conn.		
208745		Ga. S.	Bellingham	21	11	45.5	12.0	5.2	Fsh.	20	1901	Seattle, Wash.	Seattle, Wash.		
208821		Ga. Y.	Bella	42	31	43.1	15.0	7.7	Frt.	1911	Greenville, N. Y.	Greenville, N. Y.		
210533		Ga. S.	Belvedere	37	25	59.7	20.0	5.0	Frt.	85	1912	San Francisco, Cal.	San Francisco, Cal.		
212411		Ga. S.	Belviders	9	6	37.8	12.0	3.1	Frt.	25	1912	Harris Isl, Md.	Reedville, Va.		
210884		Ga. S.	Ben C.	10	7	34.0	10.1	3.4	Tow.	35	1913	Palatka, Fla.	Jacksonville, Fla.		
3610		Ga. S.	Benefit	7	7	37.7	11.5	2.7	Frt.	1	1	1895	North River, N. C.	Beaufort, N. C.		
207607		Ga. Y.	Ben-Grace	20	13	53.0	10.0	4.8	Yct.	1	50	1900	Detroit, Mich.	Detroit, Mich.		
3020		Ga. S.	Ben Hur	14	10	43.4	10.5	4.4	Tow.	1	1	1902	Astoria, Ore.	Pl. Townsend, Wash.		
205271		Ga. S.	Ben Hur	8	8	44.0	13.3	4.8	Pass.	14	1908	Matagorda, Tex.	Port Lavaca, Tex.		
205455		Ga. P.	Ben Hur	12	12	62.0	12.0	1.8	Frt.	6	10	1908	Burnside, Ky.	Louisville, Ky.			
208150		Ga. S.	Ben Hur	8	5	29.0	8.0	2.2	Pass.	37	1910	Fort Smith, Ark.	St. Louis, Mo.		
210390		Ga. P.	Ben Hur	12	11	45.0	12.0	0.0	Pass.	1	1	1912	Clarlington, Ohio	Wheeling, W. Va.		
208812	LHWT	Ga. Y.	Ben Riley	8	7	30.3	0.0	3.0	Yct.	20	1911	Schillingers Landing, N. J.	Philadelphia, Pa.		
3530		Ga. S.	Ben Russell	0	0	31.0	13.2	3.3	Mso.	1883	Patchogue, N. Y.	Greenport, N. Y.		
3429		Ga. S.	Benior Brothers	144	08	77.0	24.3	8.2	Pass.	1880	San Francisco, Cal.	Seattle, Wash.		
203573		Ga. S.	Benicia	12	10	55.0	12.3	4.7	Frt.	37	1912	Apalachicola, Fla.	Apalachicola, Fla.	
3498		Ga. S.	Benicia	33	22	40.0	20.4	4.0	Frt.	1	1891	Bancla, Cal.	San Francisco, Cal.		
202901		Ga. S.	BENICIA	317	212	140.0	33.5	7.5	Frt.	0	300	1900	Richmond, Cal.	Do.			
106419		Ga. S.	Benita J.	23	18	47.2	13.8	3.5	Tow.	1880	Genova, N. Y.	Tampa, Fla.		
298465		Ga. Y.	Benitez	23	18	52.0	13.1	7.8	Yct.	3	25	1910	Nyack, N. Y.	San Juan, P. R.		
211459		Ga. S.	Benjamin	9	8	40.0	10.0	3.1	Frt.	15	1913	Georgetown, S. C.	Charleston, S. C.		
204881	KWSft	Ga. S.	Benjamin A. Smith	140	91	116.1	25.0	10.0	Fsh.	22	85	1908	Essex, Mass.	Gloucester, Mass.			
205784		Ga. S.	Bennett	14	10	48.0	11.1	3.0	Mso.	1907	Belhaven, N. O.	Washington, N. C.		
3052		Ga. S.	Benulo	10	7	32.2	12.0	0.3	Fsh.	1902	Orrs Island, Mo.	Portland, Mo.		
2822		Ga. S.	Benny W. Baker	34	33	62.0	22.2	5.0	Frt.	3	1872	Somerset County, Md.	Annapolis, Md.		
81850		Ga. P.	Benton	90	96	130.0	25.0	3.8	Pass.	1903	Chamberlain, S. Dak.	Sioux City, Iowa.		
299116		Ga. S.	Berdie	7	0	30.5	7.8	3.2	Fsh.	10	1899	Oshkosh, Wis.	Millwaukee, Wis.		
212718		Ga. S.	Berkley	21	8	40.3	14.3	0.4	Frt.	37	1911	Friendship, Mo.	New London, Conn.		
201200		Ga. S.	Berlin	10	8	35.0	13.7	3.0	Fsh.	1887	Patchogue, N. Y.	Patchogue, N. Y.		
202001		Ga. S.	Berlin	01	41	69.0	10.7	7.0	Fsh.	3	80	1912	Port Blakely, Wash.	Seattle, Wash.			
207650		Ga. S.	Berma	0	5	34.8	11.8	3.0	Pass.	1	1905	Georgetown, S. C.	Georgetown, S. C.		
206177		Ga. S.	Bermuda	14	10	47.1	11.8	4.7	Pass.	1	50	1900	Shaw Island, Wash.	Seattle, Wash.		
205363		Ga. S.	Bern II	11	10	41.8	10.0	3.0	Pass.	1	20	1908	Tacoma, Wash.	Do.	
3911		Ga. S.	Bernadotto	18	18	63.5	17.0	4.8	Oys.	1902	Orlolo, Md.	Cape Charles, Va.		
212508		Ga. S.	Bernadotto	8	5	35.5	9.0	4.1	Tow.	25	1914	Norfolk, Va.	Newport News, Va.		
3040		Ga. S.	Bernardine Williams	21	10	01.0	17.2	4.7	Oys.	1893	Orlolo, Md.	Cape Charles, Va.		
209121		Ga. S.	Bernota	8	8	20.5	8.8	3.2	Fsh.	7	1903	West De Pere, Wis.	Millwaukee, Wis.	
207118		Ga. S.	Bernoye	21	14	51.7	10.0	7.4	Frt.	23	1910	Mariners Harbor, N. Y.	Wilmington, Del.		
3521		Ga. S.	Bernice and Dollo	12	12	31.0	12.8	0.4	Frt.	7	1900	Friendship, Mo.	Rockland, Me.	
200792		Ga. S.	Bernice	13	9	45.8	10.1	3.0	Pass.	1904	Cathlamet, Wash.	Astoria, Ore.		
208184		Ga. S.	Bernice	15	10	44.5	13.2	3.0	Frt.	1912	Astoria, Ore.	Seattle, Wash.		
210115		Ga. S.	Bernice	12	10	44.5	13.2	3.0	Frt.	1912	Georgetown, S. C.	Georgetown, S. C.		
210521		Ga. P.	Bernice	24	15	38.5	10.5	3.4	Pass.	70	1912	Poplar Bluff, Mo.	St. Louis, Mo.		
211478		Ga. S.	Bernice	5	5	33.0	11.1	3.0	Tow.	1913	Dames Point, Fla.	Brunswick, Ga.		
213601		Ga. S.	Bernice	12	8	37.0	13.4	3.8	Fsh.	3	25	1915	Brunswick, Ga.	Do.	
3790		Ga. S.	Bernice Croc.	9	7	40.0	13.5	3.0	Mso.	1890	Morehead City, N. C.	Newbern, N. C.		
3371		Ga. S.	Bernice A. Odell	9	8	42.2	13.5	3.2	Mso.	1887	Patchogue, N. Y.	Patchogue, N. Y.		
3578		Ga. S.	Bernie and Hesse	20	27	53.8	15.9	7.3	Fsh.	1893	East Boothbay, Me.	Boston, Mass.		
3588	KLQV	Ga. Y.	Beronda	17	15	47.1	0.1	5.2	Yct.	1	1893	Camden, N. J.	Do.		
3780		Ga. S.	Bertha	0	0	30.7	10.0	4.8	Fsh.	1898	Portland, Ore.	Juneau, Alaska.		

1 Formerly sch. y. Diana.

1 Formerly st. s. Alafia.

1 Formerly *ga. p. Winnale.

MERCHANT MOTOR VESSELS OF THE UNITED STATES—Continued.

Official No.	Signal letters.	Rtg.	Name of vessel.	Gross tonnage.	Net tonnage.	Length.	Breadth.	Depth.	Service.	Crew.	Indicated horsepower.	When built.	Where built.	Home port (where permanent moorings).
141700		Ga. s.	Bertha	15	14	43.5	12.2	4.0	Frt.	2	1901	New Haven, Conn.	Patchogue, N. Y.
211201		Ga. s.	Bertha	10	10	30.0	11.0	3.5	Fsh.	2	1913	Ilydaburg, Alaska	Sulzer, Alaska
212901		(In. p.)	Bertha	15	15	49.9	20.0	2.4	Fer.	1	15	1915	Wallula, Wash.	Seattle, Wash.
210639		(In. p.)	Bertha II	20	24	48.2	0.5	1.8	Fsh.	1	30	1912	St. Louis, Mo.	St. Louis, Mo.
210955		Ga. s.	Bertha L.	21	14	42.5	13.0	5.0	Fsh.	0	27	1913	Seattle, Wash.	Seattle, Wash.
205291		(In. p.)	Bertha M.	10	10	52.5	10.0	2.0	Frt.	3	20	1908	Collegohill, Ky.	Louisville, Ky.
207112		Ga. s.	Bertha M.	11	10	31.4	10.5	3.7	Fsh.	3	20	1901	Walkers Point, Mich.	Grand Haven, Mich.
210737		Ga. s.	Bertha M.	0	0	24.4	7.0	3.0	Fsh.	2	7	1911	Green Bay, Wis.	Milwaukee, Wis.
203649		Ga. s.	Bertha Mala.	8	0	42.0	13.5	2.8	Frt.	1	1906	Crittenden, Va.	Norfolk, Va.
209699		Ga. s.	Bertha W.	19	17	37.5	11.2	5.0	Fsh.	2	30	1910	Manitowoc, Wis.	Grand Haven, Mich.
210317		Ga. s.	Bertha	12	14	43.0	13.8	3.0	Frt.	1	1904	Morohead City, N. C.	Hanford, N. C.
204121		Ga. s.	Bertha	20	14	43.0	16.0	4.0	Pass.	3	1907	Essington, Pa.	Baltimore, Md.
3075		Ga. s.	Bertha Bradford.	6	5	20.0	12.7	2.9	Mso.	1	1878	Patchogue, N. Y.	Greenport, N. Y.
3038		Ga. s.	Bertha E. Tull.	230	165	125.4	27.8	0.1	Frt.	8	50	1895	Pocomoke City, Md.	Baltimore, Md.
3811		Ga. s.	Bertha L. Freda.	0	0	30.0	13.8	2.0	Frt.	1	1899	Handsboro, Miss.	Gulfport, Miss.
3311		Ga. s.	Bessio.	10	15	37.0	14.0	4.3	Frt.	2	1880	Noank, Conn.	Greenport, N. Y.
3762		Ga. s.	Bessio.	11	11	33.0	12.5	4.4	Mso.	2	1898	Blurton, Wash.	St. Townsend, Wash.
3563		Ga. s.	Bessio.	21	21	40.5	15.8	7.0	Fsh.	5	1900	Gloucester, Mass.	S. W. Harbor, Me.
3580		Ga. s.	Bessio.	0	0	35.3	0.2	3.2	Fsh.	2	1900	James Island, S. C.	Charleston, S. C.
210322		Ga. s.	Bessio.	15	10	41.0	11.5	4.0	Frt.	1	12	1912	Baltimore, Md.	Baltimore, Md.
201810		Ga. s.	Bessio A.	10	5	33.0	0.4	4.4	Fsh.	0	10	1901	South Boston, Mass.	Gloucester, Mass.
3467		Ga. s.	Bessio B.	8	7	32.7	13.4	4.0	Pass.	2	1890	Olenwood, N. Y.	New York, N. Y.
201630		(In. p.)	Bessio B.	14	9	40.0	12.0	3.0	Mso.	1	10	1904	Lake Charles, La.	Bogalusa, La.
212713		Ga. s.	Bessio B.	11	7	33.0	13.7	4.2	Frt.	1	8	1914	Thunderbolt, Ga.	Savannah, Ga.
211684		Ga. s.	Bessio F.	0	0	30.5	10.1	3.0	Pass.	1	25	1911	Boston, Mass.	New York, N. Y.
3124		Ga. s.	Bessio Fiske.	5	5	20.4	11.5	3.3	Fer.	1	1878	New Shoreham, R. I.	Greenport, N. Y.
3548		Ga. s.	Bessio Hamblen.	10	10	41.0	13.0	4.4	Oys.	1	1892	Fairmount, Md.	Newport News, Va.
209358		Ga. s.	Bessio K.	11	8	42.8	8.0	2.9	Pass.	1	40	1909	St. Louis, Mo.	St. Louis, Mo.
202044		Ga. s.	Bessio J.	14	8	50.2	13.5	5.3	Frt.	2	1905	Lubec, Me.	Eastport, Me.
211829		Ga. s.	Bessio Louise.	11	10	29.0	10.0	4.0	Pass.	1	10	1913	Detroit Harbor, Wis.	Mt. Waikie, Wis.
205175		Ga. s.	Bessio M.	0	5	30.0	12.0	5.0	Fsh.	1	1908	Bremen, Mo.	Portland, Me.
3190		Ga. s.	Bessio May.	13	10	48.0	11.0	3.0	Mso.	2	1890	Harrow, N. C.	Newbern, N. C.
3542		Ga. s.	Bessio May.	18	14	40.0	15.0	7.3	Fsh.	2	1892	Swans Island, Mo.	Lubec, Me.
3714		Ga. s.	Bessio H.	7	7	20.0	11.3	3.5	Pass.	1	1897	New Haven, Conn.	New Haven, Conn.
204552		(In. p.)	Bessio B.	7	0	40.4	10.0	3.0	Pass.	1	12	1900	Muscataine, Iowa	Memphis, Tenn.
145420		Ga. s.	Bessio V.	0	0	32.0	13.0	3.0	Mso.	1	1883	Patchogue, N. Y.	Greenport, N. Y.
200150		(In. p.)	Bessio W.	4	14	44.0	12.0	2.0	Mso.	2	15	1909	Muscataine, Iowa	St. Louis, Mo.
3172		Ga. s.	Bessio Waller.	5	5	41.1	13.3	3.0	Oys.	1	1877	Bomerset Co., Md.	Annapolis, Md.
3103		Ga. s.	Bessio Wilson.	12	11	35.5	13.0	3.3	Mso.	1	1879	West Creek, N. J.	Newark, N. J.
3532		Ga. s.	Bessie A. Anderson.	13	13	47.2	15.5	6.0	Frt.	2	1901	Eastport, Me.	Eastport, Me.
201108		Ga. s.	Bessie M. Dugan.	49	23	63.8	17.3	7.5	Fsh.	11	50	1907	East Boothbay, Me.	Boston, Mass.
202067		Ga. s.	Beth.	10	0	41.8	12.4	3.3	Frt.	1	1905	Cove, Tex.	Galveston, Tex.
213324		Ga. s.	Beta Sigma.	11	0	41.0	11.0	4.0	Pass.	1	30	1915	Chicago, Ill.	Chicago, Ill.
212653		Ga. s.	Betsy.	14	13	45.0	0.1	0.5	Pass.	1	40	1914	Alton, Ill.	Pittsburgh, Pa.
210780		Ga. s.	Betsy.	8	5	31.0	0.5	4.2	Tow.	1	10	1912	Seattle, Wash.	Seattle, Wash.
212372		(In. p.)	Betsy Ann.	13	11	04.8	17.3	1.8	Fer.	1	20	1914	Clarington, Ohio	Pittsburgh, Pa.
206184		Ga. y.	Betsy Jane II.	22	17	48.4	11.7	5.5	Yol.	1	32	1900	Boston, Mass.	Boston, Mass.
208715		Ga. s.	Betsy Ross.	0	5	28.0	12.0	3.0	Pass.	2	20	1909	Camden, N. J.	Philadelphia, Pa.
205942		Ga. s.	Bettle G.	8	5	33.0	7.5	0.8	Mso.	1	12	1909	Beaumont, Tex.	Port Arthur, Tex.
210731		(In. p.)	Bettle Clyde.	8	8	50.0	12.7	2.0	Tow.	2	12	1912	Bection, Ala.	Mobile, Ala.
213020		(In. p.)	Bettle Sue.	25	21	01.7	10.0	3.0	Pass.	2	20	1914	Little Rock, Ark.	St. Louis, Mo.
205804		Ga. s.	Bettina.	0	0	30.2	11.9	3.0	Frt.	1	1877	Apalachicola, Fla.	Apalachicola, Fla.
204919		Ga. y.	Bettina.	17	14	53.0	10.5	5.2	Yol.	2	1907	New York, N. Y.	Newark, N. Y.
201170		(In. p.)	Betty.	10	11	37.5	10.3	3.7	Fsh.	1	1904	Astoria, Ore.	Kotzeb, Alaska
202450		(In. p.)	Betty.	55	55	04.0	18.8	0.3	Yol.	3	1905	Tottenville, N. Y.	Philadelphia, Pa.
210103		Ga. s.	Betty.	22	15	43.0	13.0	4.2	Fsh.	0	30	1912	Seattle, Wash.	Seattle, Wash.
3619		Ga. s.	Bethlah.	8	7	30.0	12.5	4.3	Pass.	1	1893	Myrtle, Conn.	Bridgeport, Conn.
3728		Ga. s.	Bethlah.	13	11	41.7	12.0	4.3	Tow.	2	1897	Mount Pleasant, S. C.	Charleston, S. C.
3543		Ga. s.	Bethlah Maud.	12	7	25.5	12.1	0.3	Fsh.	3	10	1892	North Haven, Me.	Gloucester, Mass.
202208		(In. p.)	Bethlah Roy.	12	12	03.0	11.5	2.5	Pass.	12	1905	Vincennes, Ind.	Louisville, Ky.
207885		Ga. s.	Bethlah W.	0	5	30.0	0.0	3.2	Fsh.	2	10	1909	Naubinway, Mich.	Grand Haven, Mich.
3483		Ga. s.	Bethlah W. Holland.	10	9	51.0	13.0	3.5	Frt.	1	1890	St. Peters, Md.	Cape Charles, Va.
3200		Ga. s.	Bethlah and Pearl.	25	18	53.0	17.7	5.0	Oys.	2	1883	Pocomoke City, Md.	Newport News, Va.
207020		Ga. s.	Big Bill.	7	7	42.0	10.0	3.0	Tow.	1	50	1909	Jacksonville, Fla.	Jacksonville, Fla.
209180		Ga. s.	Big Chief.	10	8	35.2	11.9	3.8	Pass.	1	30	1910	New York, N. Y.	Norfolk, Va.
211392		Ga. s.	Big Chief.	8	0	30.1	10.3	3.0	Pass.	1	10	1913	Marshfield, Ore.	Marshfield, Ore.
210103		Ga. s.	Big Chief.	7	0	27.5	10.3	0.0	Tow.	1	28	1909	Douglas, Mich.	Grand Haven, Mich.
209540		Ga. s.	Big Peter.	11	13	32.4	10.4	3.8	Fsh.	3	10	1911	Green Bay, Wis.	Milwaukee, Wis.
209507		Ga. s.	Big Star.	12	11	45.5	10.8	4.3	Pass.	1	30	1909	Chicago, Ill.	Chicago, Ill.
3585		Ga. s.	Bilo.	23	23	50.5	13.7	7.1	Mso.	1	1900	Wollaston, Mass.	Greenport, N. Y.
208092		Ga. s.	Billo.	7	0	39.0	0.5	2.7	Pass.	1	20	1908	Jacksonville, Fla.	Jacksonville, Fla.
212023		Ga. s.	Billeo.	8	0	30.4	8.0	3.0	Pass.	1	12	1914	Miami, Fla.	Key West, Fla.
210801		Ga. s.	Biliken.	12	11	50.0	13.0	3.0	Pass.	2	25	1910	Calro, Ill.	Calro, Ill.
206592		Ga. s.	Billy B.	7	0	31.3	0.0	4.0	Pass.	1	15	1907	Clinton, Conn.	New Haven, Conn.
3908		Ga. s.	Bird.	14	9	43.3	12.9	3.5	Fsh.	3	1901	Marco, Fla.	Miami, Fla.

1 Formerly ga. s. Leah A. Wedmore.

2 Formerly sloop Twin Brothers.

MERCHANT MOTOR VESSELS OF THE UNITED STATES—Continued.

Official No.	Signal letters.	Reg.	Name of vessel.	Gross tonnage.	Net tonnage.	Length.	Breadth.	Depth.	Service.	Crew.	Indicated horsepower.	When built.	Where built.	Home port (where permanent indent issues).
3053		Ca. s.	Birds II.	8	8	37.0	7.5	3.0	Pas.	1	1902	Lyons, Iowa	St. Louis, Mo.
205540		Ca. s.	Birds Estell.	12	9	40.2	10.5	0.4	Frt.	1	15	1908	Shiloh, N. C.	Elizabeth City, N. C.
3522		Ca. s.	Birds and Etta.	7	6	30.0	12.7	3.4	Fsh.	1	1884	Bayshore, N. J.	Patchogue, N. Y.
206385		Ca. s.	Birmingham.	11	8	40.7	0.0	3.0	Pas.	1	35	1911	Everett, Wash.	Seattle, Wash.
3960		Ca. s.	Bismarck.	21	14	47.0	12.5	4.4	Pas.	1	1903	Seattle, Wash.	Pt. Townsend, Wash.
3872		Ca. s.	Bivalve.	14	11	48.2	16.8	4.0	Oys.	1	1901	Patchogue, N. Y.	Patchogue, N. Y.
212814		Ca. s.	Bivalve.	14	12	32.2	15.0	4.2	Fsh.	3	30	1914	Tottenville, N. Y.	New York, N. Y.
205973		Ca. s.	Black Bird.	15	10	40.0	12.0	5.0	Frt.	2	18	1908	Irrington, Va.	Itcedville, Va.
206295		Ca. s.	Black Diamond.	8	7	30.5	0.8	3.7	Fsh.	2	10	1900	Cheboygan, Mich.	Grand Haven, Mich.
211321		Ca. s.	Black Eagle.	10	8	34.0	9.3	3.0	Tow.	1	18	1913	South Jacksonville, Fla.	Jacksonville, Fla.
2219		Ca. s.	Black Hawk.	15	14	39.0	14.0	0.3	Frt.	2	1830	Duxbury, Mass.	Deer Isle, Me.
3607		Ca. s.	Black Hawk.	8	8	45.0	12.8	3.7	Frt.	1	1893	Crisfield, Md.	Norfolk, Va.
209447		Ca. s.	Blackhawk.	10	9	31.0	0.8	3.2	Fsh.	3	18	1911	Green Bay, Wis.	Grand Haven, Mich.
212049		Ca. s.	Black Jack.	10	13	40.2	13.5	3.0	Frt.	1	8	1911	Golds, Ore.	Koy West, Fla.
3801		Ca. s.	Blanch.	10	8	46.2	13.0	2.7	Mso.	1	1890	Beaufort, N. C.	Beaufort, N. C.
204645		Ca. s.	Blanch P.	11	9	39.0	11.0	4.2	Fsh.	2	32	1907	Port Clinton, Ohio	Sandusky, Ohio.
3931		Ca. s.	Blanche.	7	7	41.0	11.4	2.5	Frt.	1	12	1902	Amryna, N. C.	Beaufort, N. C.
212580		Ca. s.	Blanche.	8	8	36.2	0.0	2.4	Frt.	1	15	1914	Willston, N. C.	Do.
2328		Ca. s.	Blanche.	10	10	45.0	17.2	4.3	Fsh.	1	1837	Greenville, N. J.	Patchogue, N. Y.
202358		Ca. s.	Blanche.	12	7	58.8	11.0	3.8	Oys.	1	17	1905	Irrington, Va.	Itcedville, Va.
203707		Ca. p.	Blanche.	84	60	62.0	15.0	3.2	Pas.	8	1900	Jackson, Ala.	Mobile, Ala.
208110		Ca. s.	Blanche.	41	23	69.2	13.3	0.0	Pas.	3	00	1893	Rome, N. Y.	Baltimore, Md.
210687		Ca. s.	Blanche.	9	4	40.0	0.8	3.4	Oys.	1	10	1912	Enoch, Va.	Norfolk, Va.
211860		Ca. p.	Blanche.	11	7	31.0	8.0	2.0	Pas.	1	30	1913	Morrilton, Ark.	St. Louis, Mo.
206740		Ca. s.	Blanche A.	10	9	32.2	11.8	0.0	Fsh.	1	8	1909	Friedrich, Me.	Itcedville, Me.
209225		Ca. s.	Blanche O.	12	9	35.2	0.0	4.4	Frt.	1	1895	Chicago, Ill.	Chicago, Ill.
3609		Ca. s.	Blanche Estell.	9	9	27.5	10.5	0.1	Fsh.	9	1903	do.	Manlius, Mo.
206302		Ca. s.	Blanche Estell.	8	5	30.0	10.4	0.8	Pas.	7	14	1903	Gloucester, Mass.	Boston, Mass.
3876		Ca. s.	Blanche F. Irving.	20	14	52.0	10.8	7.0	Fsh.	8	1901	Gloucester, Mass.	Gloucester, Mass.
203310		Ca. s.	Blanche Viola Gossie.	10	7	32.0	11.0	4.8	Mso.	1	1900	Bath, Me.	New York, N. Y.
205400		Ca. s.	Blossom No. 2.	8	5	36.0	0.2	4.5	Pas.	1	20	1908	San Francisco, Cal.	San Francisco, Cal.
204741		Ca. s.	Bluebird.	7	0	20.0	12.3	3.0	Fsh.	1	1900	Mass.	New York, N. Y.
210582	LOPG	Ca. y.	Blue Bird.	30	21	69.0	12.4	0.7	Yct.	3	60	1911	Port Clinton, Ohio	Albany, N. Y.
2002		Ca. s.	Blue Dick.	0	0	31.0	0.8	3.0	Mso.	2	1844	Baltimore, Md.	Annapolis, Md.
209258		Ca. p.	Blue Point.	14	14	41.0	12.0	3.0	Fsh.	2	10	1911	New Boston, Ill.	Dubuque, Iowa.
3038		Ca. s.	Blue Rock.	11	10	37.0	14.2	4.0	Fsh.	1	1878	Ponny Bridge, N. Y.	Patchogue, N. Y.
211997		Ca. s.	Boly.	7	5	31.5	12.5	3.7	Tow.	1	30	1914	South Jacksonville, Fla.	Jacksonville, Fla.
213084		Ca. s.	Bobbylin.	8	0	33.8	10.1	2.4	Frt.	1	12	1915	Davis, N. C.	Beaufort, N. C.
213248		Ca. s.	Bob-Fred.	8	5	29.7	9.3	4.0	Pas.	1	18	1916	West Springfield, Mass.	Boston, Mass.
208349		Ca. s.	Bob-Fred.	14	9	47.5	10.6	2.0	Pas.	2	1911	New Berlin, Fla.	Brunswick, Ga.
3972		Ca. s.	Boblink.	9	7	30.0	8.0	4.0	Fsh.	1	12	1903	Atlantic City, N. J.	Somers Point, N. J.
200948		Ca. s.	Bordan.	14	0	30.0	12.5	4.7	Fsh.	0	30	1909	Seattle, Wash.	Tacoma, Wash.
212204		Ca. s.	Bol.	25	17	47.1	14.5	0.1	Fsh.	7	35	1914	Tacoma, Wash.	Do.
213375		Ca. s.	Bol II.	23	21	51.5	14.4	0.4	Fsh.	7	40	1915	do.	Do.
3912		Ca. s.	Bolinas.	23	10	49.0	15.2	5.0	Fsh.	3	30	1901	Alameda, Cal.	Los Angeles, Cal.
204069		Ca. s.	Bolly Bours.	0	0	29.0	0.0	3.2	Frt.	2	1908	Camano, Wash.	Pt. Townsend, Wash.
208897	LOIJ	Ca. y.	Bolo.	97	70	83.3	17.1	0.8	Yct.	5	120	1911	Camden, N. J.	New York, N. Y.
207401	LDMW	Ca. y.	Bonheur.	54	30	69.0	20.1	5.0	Yct.	2	40	1910	Trenton, N. J.	Philadelphia, Pa.
200725		Ca. p.	Bon Secour.	12	8	43.0	0.0	2.5	Tow.	1	15	1900	Morgan City, La.	New Orleans, La.
212602		Ca. s.	Bon Secour.	25	17	56.3	18.0	3.5	Pas.	3	60	1914	Bon Secour, Ala.	Mobile, Ala.
212014		Ca. s.	Bonselene.	13	9	45.0	14.0	3.4	Frt.	1	22	1914	South Bend, Wash.	Seattle, Wash.
202228	KTWL	Ca. y.	Bon Temps.	17	12	50.2	0.0	5.0	Yct.	1	1905	Boston, Mass.	Key West, Fla.
2570		Ca. s.	Bonita.	11	7	37.0	13.6	3.0	Frt.	1	1898	San Quentin, Cal.	San Francisco, Cal.
3060		Ca. s.	Bonita.	10	7	33.4	12.5	3.2	Pas.	3	1869	Camble, N. Y.	New York, N. Y.
3941		Ca. s.	Bonita.	10	7	30.0	8.7	2.3	Pas.	1	1864	Wilmington, Wash.	Seattle, Wash.
204495		Ca. s.	Bonita.	29	10	62.0	0.2	4.0	Pas.	1	1906	Tacoma, Wash.	Do.
204144		Ca. s.	Bonita.	14	11	45.6	0.2	3.1	Pas.	1	1907	Marshfield, Ore.	Marshfield, Ore.
200551		Ca. s.	Bonita.	5	5	21.0	10.0	3.5	Pas.	2	0	Newark, N. J.
3334		Ca. s.	Bonito.	14	11	50.0	12.3	3.5	Tow.	3	1885	Clearwater, Fla.	Key West, Fla.
3507		Ca. s.	Bonito.	14	13	35.8	13.0	5.0	Pas.	4	1850	Nyack, N. Y.	Somers Point, N. J.
3950	KBFO	Ca. y.	Bonito.	160	152	91.5	23.0	4.4	Yct.	3	60	1902	Croton on Hudson, N. Y.	New York, N. Y.
207230		Ca. s.	Bonito.	13	9	38.3	12.5	5.2	Frt.	1	18	1910	Oakland, Cal.	San Francisco, Cal.
208490		Ca. s.	Bonito.	98	52	78.0	21.0	7.8	Tow.	3	100	1911	San Francisco, Cal.	Do.
3036		Ca. p.	Bonnie Belle.	10	10	44.0	8.0	3.0	Pas.	1	1902	Hellveto, Iowa.	Des Moines, Iowa.
204407		Ca. s.	Bonnie O.	14	9	46.5	12.6	4.0	Fsh.	1	1907	Tacoma, Wash.	Seattle, Wash.
209100		Ca. s.	Bonnie Doon.	30	20	61.5	12.0	5.3	Pas.	3	60	1909	Alameda, Cal.	San Francisco, Cal.
3594		Ca. s.	Bonnie Jean.	8	8	27.9	11.3	0.0	Fsh.	1	1893	Bremen, Me.	St. George, Me.
205090		Ca. y.	Bonnie Jean.	20	11	42.0	13.2	3.8	Yct.	2	24	1908	Atlantic City, N. J.	New York, N. Y.
207803		Ca. s.	Bonnie Jean.	11	8	36.0	10.2	4.0	Pas.	1	1910	Seattle, Wash.	Seattle, Wash.
211236		Ca. s.	Bonny.	12	8	46.0	13.8	3.0	Frt.	1	27	1913	Cedar Bayou, Tex.	Galveston, Tex.
201954		Ca. s.	Bonton.	11	7	39.8	10.2	4.1	Pas.	1	1907	Hartstone, Wash.	Seattle, Wash.
3401		Ca. s.	Bo Peep.	27	19	62.5	12.0	5.7	Tow.	4	1888	City Island, N. Y.	Richmond, Va.
3500		Ca. s.	Bo Peep.	7	5	27.0	12.0	4.2	Fsh.	2	1893	Noank, Conn.	New London, Conn.
206321		Ca. y.	Borris.	33	22	69.0	15.2	4.2	Yct.	2	30	1911	Bayhead, N. J.	Perth Amboy, N. J.

1 Formerly ga. y. Parthenia.

2 Formerly ga. y. Edwada III.
3 Zlaneta.

4 Formerly ga. y. Clothra.

MERCHANT MOTOR VESSELS OF THE UNITED STATES—Continued.

Official No.	Signal letters.	Rtg.	Name of vessel.	Gross tonnage.	Net tonnage.	Length.	Breadth.	Depth.	Service.	Crew.	Indicated horsepower.	When built.	Where built.	Home port (where permanent document issues).
210840		Ga. s.	Borl.....	5	5	29.8	7.0	3.0	Frt.	1	25	1912	Georgetown, S. C.	Georgetown, S. C.
205034		Ga. s.	Bostock.....	11	8	29.8	10.8	3.5	Pas.	2	10	1900	Woodhaven, N. Y.	New York, N. Y.
3583		Ga. s.	Boston.....	10	6	60.2	10.0	3.0	Tow.	3	30	1893	Chicago, Ill.	Port Arthur, Tex.
213338		Ga. s.	Boston II.....	29	24	49.8	13.0	0.0	Fsh.	0	40	1915	Seattle, Wash.	Seattle, Wash.
202770	KVFC	Ga. y.	Bostonian.....	53	46	74.7	13.0	6.0	Yct.	5	105	1906	New York, N. Y.	New York, N. Y.
205355		Ga. s.	Bouquet.....	12	12	50.0	9.0	3.0	Frt.	2	12	1907	Cincinnati, Ohio	Cincinnati, Ohio.
206934		Ga. s.	Boad.....	14	10	42.0	12.4	3.0	Fsh.	0	20	1903	Seattle, Wash.	Tacoma, Wash.
205012		Ga. s.	Brandywine.....	0	5	39.5	6.0	4.3	Frt.	1	30	1907	Brandywine, Ark.	Memphis, Tenn.
3550		Ga. s.	Brant.....	20	20	60.0	18.7	4.0	Frt.	1	2	1892	Ronoke Island, N. C.	Charleston, S. C.
203987		Ga. s.	Breakers.....	13	9	48.5	12.7	2.0	Pas.	1	2	1907	Bellingham, Wash.	Seattle, Wash.
206678		Ga. s.	Breakwater.....	12	8	38.0	8.8	4.3	Yct.	1	20	1909	Kaolne, Wis.	Do.
3921		Ga. s.	Breakwater.....	14	12	47.0	16.0	3.5	Oys.	3	3	1902	Greenport, N. Y.	New Haven, Conn.
211012		Ga. s.	Breakwater.....	55	40	75.0	18.0	6.5	Tow.	3	300	1913	Hilo, Hawaii.	New York, N. Y.
205395		Ga. y.	Breal.....	24	23	61.3	15.0	4.1	Yct.	1	12	1908	Brooklyn, N. Y.	Do.
210456		Ga. s.	BRECKENRIDE.....	14	12	33.2	8.0	4.0	Pas.	1	28	1912	Ferrysburg, Mich.	Grand Haven, Mich.
3100		Ga. s.	Breco.....	11	10	33.0	14.1	5.3	Fsh.	2	2	1887	Cloucester, Mass.	Vinal Haven, Me.
200880		Ga. s.	Bridgeport.....	10	8	37.0	11.5	3.1	Fsh.	2	18	1911	Morehead City, N. C.	Wilmington, N. C.
209371		Ga. s.	Bridgeport No. 1.....	10	13	42.4	12.0	4.7	Tow.	3	41	1910	Bridgeport, Conn.	Bridgeport, Conn.
3680		Ga. s.	Briganza.....	10	0	35.3	12.3	5.0	Fsh.	2	2	1896	Bremen, Me.	Provincetown, Mass.
3795		Ga. s.	Brighton.....	11	7	35.4	12.5	6.0	Mso.	2	2	1893	Seattle, Wash.	Cordova, Alaska.
211903	LDJC	Ga. y.	Brightwood.....	10	18	45.3	10.0	4.1	Yct.	3	60	1914	Marblehead, Mass.	Hartford, Conn.
3850		Ga. s.	Brighton.....	0	12	37.7	14.0	4.0	Yct.	3	3	1900	St. Andrews Bay, Fla.	Atlanticola, Fla.
3742		Ga. s.	Brig Gobl.....	18	12	45.4	14.1	5.2	Tnk.	1	1	1897	Port Angeles, Wash.	San Francisco, Cal.
210948		Ga. s.	Broadbill.....	10	8	38.0	10.4	2.8	Fsh.	2	25	1912	Bayville, N. Y.	Patohogue, N. Y.
207961		Ga. s.	Broadwater.....	10	0	40.0	11.0	4.2	Oys.	2	2	1909	Baltimore, Md.	Capo Charles, Va.
212130		Ga. p.	Broux.....	14	13	67.0	15.0	2.5	Tow.	1	25	1914	Sistersville, W. Va.	Pittsburgh, Pa.
211005		Ga. p.	Brookings.....	0	0	33.6	7.2	1.5	Tow.	1	25	1914	Brookings, Ark.	St. Louis, Mo.
3789		Ga. s.	Brooklyn.....	15	10	49.0	16.2	2.0	Frt.	1	17	1899	Smyrna, N. C.	Newbern, N. C.
211050		Ga. s.	Brooklyn.....	20	13	41.3	13.1	5.3	Fsh.	8	30	1914	Tacoma, Wash.	Tacoma, Wash.
205185		Ga. s.	Brother Jonathan.....	0	0	30.0	12.0	4.5	Tow.	1	50	1908	Sausalito, Cal.	San Francisco, Cal.
3465		Ga. s.	Brothers.....	54	52	64.3	26.1	5.5	Frt.	4	2	1890	San Francisco, Cal.	Los Angeles, Cal.
3913		Ga. s.	Brothers.....	7	5	30.7	10.3	4.0	Pas.	2	2	1902	Honolulu, Hawaii.	Honolulu, Hawaii.
207031		Ga. p.	Brownie.....	11	11	60.0	12.4	2.5	Tow.	1	1	1909	Franklin, Ia.	Morgan City, La.
208701		Ga. s.	Brownie.....	15	10	45.0	11.2	4.0	Fsh.	1	45	1907	Drower, Me.	Madras, Me.
212070		Ga. s.	Brownie.....	14	10	27.5	9.6	2.0	Pas.	1	13	1914	Chicago, Ill.	Chicago, Ill.
210233		Ga. s.	Browns Bay.....	10	10	41.0	11.0	5.2	Tow.	1	60	1912	Winstow, Wash.	Seattle, Wash.
210032		Ga. s.	Bruce.....	10	15	40.0	12.2	3.2	Fsh.	1	20	1912	Fish Egg, Alaska.	Kotichkan, Alaska.
210105		Ga. s.	Bruce.....	7	0	24.2	8.5	3.0	Fsh.	2	0	1901	Traverse City, Mich.	Grand Haven, Mich.
209277		Ga. s.	Bruce.....	7	0	44.3	10.0	3.0	Oys.	1	10	1911	Poquoson, Va.	Itzehville, Va.
3502		Ga. s.	Brunette.....	5	5	35.0	10.0	3.0	Oys.	1	1	1893	Morgan City, La.	Brachar, La.
3680		Ga. s.	Brunilde.....	0	5	32.5	13.5	3.4	Pas.	1	12	1893	Patohogue, N. Y.	Patohogue, N. Y.
211174		Ga. s.	Brunus.....	8	6	33.8	9.3	4.0	Fsh.	1	12	1913	Seattle, Wash.	Seattle, Wash.
213111		Ga. s.	Bryan.....	19	15	30.0	12.0	5.1	Fsh.	5	25	1915	Do.	Do.
3923		Ga. s.	Bryda F.....	14	0	30.8	10.7	4.7	Pas.	2	2	1902	Boston, Mass.	Gloucester, Mass.
3820		Ga. s.	Brynhild.....	10	7	38.0	10.5	4.4	Fsh.	1	1	1900	Mystlo, Conn.	Newport, R. I.
200298		Ga. p.	Bryson.....	0	0	50.3	10.1	3.0	Pas.	2	20	1909	Knoxville, Tenn.	Chattanooga, Tenn.
3731		Ga. y.	Buccancer.....	32	21	53.5	10.8	3.5	Yct.	3	3	1897	Miami, Fla.	Key West, Fla.
210977		Ga. y.	Buccancer.....	22	20	48.0	10.8	0.2	Yct.	3	40	1910	Manitowoc, Wis.	Milwaukee, Wis.
200742		Ga. p.	Buck.....	14	8	38.0	8.0	2.2	Mso.	1	1	1904	Jennette, La.	Brachar, La.
208091		Ga. p.	Buck.....	12	8	40.1	9.3	3.1	Tow.	2	15	1910	Honnots Mill, Mo.	St. Louis, Mo.
209147		Ga. s.	Buck.....	0	5	20.0	9.2	3.0	Fsh.	2	0	1907	St. Ignace, Mich.	Grand Haven, Mich.
206962		Ga. s.	Budde.....	19	16	38.0	15.3	4.0	Fsh.	2	30	1909	Patohogue, N. Y.	Patohogue, N. Y.
200733		Ga. s.	Buena.....	100	67	87.0	23.2	10.8	Cod.	18	2	1904	Essex, Mass.	Boston, Mass.
206891		Ga. s.	Buffalo.....	10	7	30.0	11.0	3.0	Pas.	2	12	1909	Port Lavaca, Tex.	Port Lavaca, Tex.
207078		Ga. s.	Buffalo.....	14	9	50.2	16.0	4.8	Frt.	2	30	1909	Miami, Fla.	Miami, Fla.
207208		Ga. s.	Buffalo.....	10	9	38.0	8.0	2.0	Pas.	12	12	1909	Vicksburg, Miss.	Vicksburg, Miss.
207040		Ga. s.	Buffalo.....	14	12	40.0	12.3	3.0	Pas.	1	1	1910	Seldovia, Alaska.	Juneau, Alaska.
208010		Ga. s.	Buffalo.....	25	17	42.3	12.4	0.2	Fsh.	1	24	1911	Seattle, Wash.	Seattle, Wash.
210516		Ga. s.	Buffalo.....	13	7	42.8	13.0	4.0	Frt.	2	25	1912	Cleveland, Fla.	Key West, Fla.
202018		Ga. s.	Buffalo Hill.....	7	5	35.2	8.4	2.0	Pas.	2	2	1905	Marshfield, Ore.	Coos Bay, Ore.
202053		Ga. s.	Bug.....	0	0	30.4	9.6	4.4	Pas.	1	1	1900	Burlington, N. C.	New York, N. Y.
208393		Ga. s.	Bug.....	5	0	31.4	8.2	3.0	Mso.	2	40	1911	Port Townsend, Wash.	Port Townsend, Wash.
3110		Ga. s.	Bush Potter.....	5	0	30.0	13.0	3.0	Mso.	1	1	1879	Patohogue, N. Y.	Greenport, N. Y.
211581		Ga. p.	Bull Dog.....	22	22	44.3	20.0	3.3	Fer.	1	12	1913	Panama, N. Dak.	Panama, N. Dak.
211066		Ga. p.	Bull Moose.....	18	12	38.0	13.0	5.6	Fsh.	5	20	1913	Seattle, Wash.	Seattle, Wash.
211237		Ga. p.	Bull Moose.....	0	0	30.0	8.4	2.3	Tow.	1	18	1913	Vanceburg, Ky.	Cincinnati, Ohio.
212150		Ga. s.	Bullet.....	0	6	25.3	7.8	3.2	Fsh.	2	10	1879	New York, N. Y.	Milwaukee, Wis.
207038		Ga. s.	Bunco.....	12	11	38.8	0.0	3.0	Fsh.	1	24	1901	Yonkers, N. Y.	Port Lavaca, Tex.
213101		Ga. s.	Buona Ventura.....	20	20	43.2	15.7	5.0	Frt.	3	25	1914	Philadelphia, Pa.	Philadelphia, Pa.
213278		Ga. s.	Bunker.....	11	10	40.0	11.8	5.0	Fsh.	2	40	1915	Erie, Pa.	Erie, Pa.
3071		Ga. s.	Burdette.....	14	13	15.0	16.0	4.0	Mso.	1	1	1896	Patohogue, N. Y.	New York, N. Y.
212170		Ga. s.	Burlington.....	0	9	39.5	9.7	2.0	Tow.	2	30	1913	Kelchburg, Ill.	Dos Moines, Iowa.
209170		Ga. s.	Burr Oak.....	8	5	35.0	8.0	3.7	Pas.	1	20	1903	St. Joseph, Mich.	St. Louis, Mo.
213050		Ga. p.	Burt A.....	10	0	33.5	9.2	2.0	Pas.	1	1	1913	St. Joseph, Mich.	Memphis, Tenn.

* Formerly ga. y. Kid.

* Formerly ga. s. Lacy Ann.

* Formerly U. S. L. S. Hullett.

MERCHANT MOTOR VESSELS OF THE UNITED STATES—Continued.

Official No.	Signal letters.	Htg.	Name of vessel.	Gross tonnage.	Net tonnage.	Length.	Breadth.	Depth.	Service.	Crew.	Indicated horsepower.	When built.	Where built.	Home port (where permanent licenses).
14481		Ga. s.	Buster.	31	10	53.0	14.5	6.0	Fsh.	5	25	1880	San Francisco, Cal.	Portland, Oreg.
207481		Ga. s.	Buster.	12	8	33.0	10.5	3.2	Tow.	1	36	1909	South Jacksonville, Fla.	Jacksonville, Fla.
210742		Ga. s.	Buster.	5	5	23.0	7.6	3.2	Fsh.	2	7	1009	Little Sunnide, Wis.	Milwaukee, Wis.
211232		Ga. s.	Buster.	10	7	34.0	10.8	3.0	Fsh.	4	15	1913	Olalla, Wash.	Tacoma, Wash.
205338		Ga. s.	Busy Bee.	9	6	31.4	9.0	3.0	Pas.	1	20	1900	Antioch, Cal.	San Francisco, Cal.
210480		Ga. s.	Busy Dollar.	33	29	52.8	10.2	4.0	Pas.	2	30	1912	Princeton, Wis.	Milwaukee, Wis.
206552		Ga. s.	Butcher.	10	7	35.1	9.8	4.2	Frt.	1	40	1909	Oakland, Cal.	San Francisco, Cal.
208720		Ga. s.	Butcher.	10	7	37.5	10.1	3.7	Pas.	1	14	1911	Tacoma, Wash.	Tacoma, Wash.
204131		Ga. y.	Butterfly.	47	32	53.0	12.0	6.0	Yct.	3	50	1907	Long Island City, N. Y.	Huflalo, N. Y.
211221		Ga. p.	Butterfly.	20	14	54.9	13.0	3.0	Tow.	2	50	1913	New Boston, Ill.	Dubuque, Iowa.
211445		Ga. p.	Button.	8	5	26.0	7.5	2.1	Pas.	1	6	1912	Black Rock, Ark.	St. Louis, Mo.
210085		Ga. s.	Buyco.	11	8	40.0	10.0	4.5	Mso.	3	40	1910	Stockton, Ala.	Mobile, Ala.
207690		Ga. s.	Bydarky.	63	36	52.0	10.4	7.6	Pas.	8	70	1910	Seldovia, Alaska.	Juneau, Alaska.
3887		Ga. s.	Bye.	12	10	45.0	13.3	3.9	Frt.	2	20	1901	Rockhall, Md.	Hallimore, Md.
207783		Ga. s.	Bye bye.	5	5	29.0	7.0	2.4	Fsh.	1	0	1900	Georgetown, S. C.	Georgetown, S. C.
C.														
207650		Ga. p.	C. B. & Q. 02.	14	9	54.0	12.0	2.5	Tow.	2	1910	Dubuque, Iowa.	Milwaukee, Wis.
207451		Ga. s.	C. O. Co. No. 1.	21	14	43.7	11.6	4.0	Pas.	1	40	1910	Port Townsend, Wash.	Seattle, Wash.
205534		Ga. s.	C. O. E.	19	9	44.2	10.4	3.5	Pas.	1	30	1908	Charleston, Wash.	Tacoma, Wash.
125818		Ga. s.	C. O. Harvey.	23	23	50.7	18.2	4.5	Fsh.	1	1897	Lower Hault, N. J.	Philadelphia, Pa.
127555		Ga. s.	C. O. Howard.	10	7	35.4	10.8	3.0	Tow.	1	1902	Green Bay, Wis.	Dubuque, Iowa.
217061		Ga. s.	C. O. A. Dolliver.	20	19	48.0	16.3	0.8	Mso.	2	1894	Hristol, Me.	Rockland, Me.
205290		Ga. s.	C. O. A. McNeill.	10	7	38.8	9.8	4.7	Tow.	1	40	1900	Belvedere, Cal.	San Francisco, Cal.
126045		Ga. s.	C. O. A. Vreeland.	14	13	30.5	15.3	4.1	Pas.	1	11	1882	Port Washington, N. Y.	New York, N. Y.
205367		Ga. s.	C. O. C. O. 111.	16	15	43.4	11.2	4.4	Yct.	2	24	1903	Muskegon, Mich.	Philadelphia, Pa.
126250		Ga. s.	C. O. C. Donoho.	18	17	45.2	17.2	4.3	Frt.	1881	Laurel, Del.	Manteo, N. C.
202719		Ga. s.	C. O. C. Isabell.	10	7	49.2	11.0	5.0	Tow.	2	1905	Belhaven, N. C.	Newbern, N. C.
127088		Ga. s.	C. O. F. Cox.	12	10	31.0	15.0	5.4	Frt.	2	1891	Perry, Me.	Lubec, Me.
126492		Ga. s.	C. O. F. Wahl.	14	10	39.9	15.5	3.8	Frt.	2	1888	Atlantic City, N. J.	Philadelphia, Pa.
127118		Ga. s.	C. O. G. Martin.	5	5	29.4	12.2	5.9	Pas.	1	1890	Highlands, N. J.	St. Augustine, Fla.
127339		Ga. s.	C. O. G. Smilthers.	6	6	41.0	14.0	3.0	Frt.	2	21	1899	Cape Charles, Va.	Wilmington, Del.
210715	LQCN	Ga. s.	C. O. H. Dolmas.	30	10	60.5	14.4	0.0	Mso.	0	30	1912	Pascagoula, Miss.	Gulfport, Miss.
120710		Ga. s.	C. O. H. Green.	19	11	40.3	10.0	4.6	Fsh.	1	1891	Bayport, N. Y.	Patchogue, N. Y.
206521		Ga. s.	C. O. H. M.	19	11	30.5	0.5	3.7	Fsh.	2	15	1907	Green Bay, Wis.	Milwaukee, Wis.
205065		Ga. s.	C. O. L. Faulkner.	8	8	40.0	11.8	3.5	Frt.	1	30	1905	Fairbank, Md.	Baltimore, Md.
127122		Ga. s.	C. O. L. Maguire.	7	7	30.0	10.0	5.0	Fsh.	1892	Bromen, Me.	Castine, Me.
125601		Ga. s.	C. O. L. Itzley.	13	11	41.7	13.0	3.0	Mso.	1	1877	Bethuel, N. Y.	Newbern, N. C.
207809		Ga. p.	C. O. L. Woolfidge.	14	14	69.8	13.0	1.8	Tow.	2	30	1910	Clarlington, Ohio.	Pittsburgh, Pa.
211560		Ga. p.	C. O. L. Wheeler.	13	8	35.8	11.4	2.1	Pas.	1	15	1913	Madison, Ark.	Memphis, Tenn.
205048		Ga. s.	C. O. M. B.	5	0	38.0	12.8	3.3	Pas.	1	12	1905	Hay Shore, N. Y.	Patchogue, N. Y.
125010		Ga. s.	C. O. M. Harris.	21	22	45.0	15.0	0.8	Fsh.	5	1872	Noank, Conn.	New York, N. Y.
127035		Ga. s.	C. O. N. Whitford.	9	0	27.0	12.4	5.1	Fsh.	2	16	1902	Old Myrtle, Conn.	New Hartford, Mass.
209070		Ga. s.	C. O. O. Howers.	23	16	47.9	12.8	5.2	Pas.	1	60	1911	Stockton, Cal.	San Francisco, Cal.
127058		Ga. s.	C. O. P. Garrett.	10	10	42.0	8.0	3.7	Oys.	1	1894	Howlers, Va.	Beesville, Va.
201508		Ga. p.	C. O. R. Hull.	14	14	52.0	12.5	2.5	Tow.	5	1891	Vicksburg, Miss.	Vicksburg, Miss.
207302		Ga. s.	C. O. B. Soffel.	40	33	55.2	18.8	5.7	Fsh.	3	80	1910	Trentonville, N. Y.	Irvington, Conn.
209037		Ga. s.	C. O. T. Eure.	13	11	43.7	14.7	3.6	Frt.	2	1903	Portsmouth, Va.	Norfolk, Va.
209037		Ga. s.	C. O. T. Hermann.	13	10	49.8	13.0	3.3	Frt.	2	30	1903	Shalotte, Ky.	Wilmington, N. C.
204850		Ga. p.	C. O. W. Burr.	13	13	50.0	10.9	2.3	Pas.	4	28	1908	Ford, N. C.	Wilmington, Ky.
207608		Ga. s.	C. O. W. Drannek.	11	8	52.5	9.5	3.4	Frt.	2	15	1910	Deltaville, Va.	Cape Charles, Va.
127462		Ga. s.	C. O. W. Felderman.	9	8	45.0	14.0	3.2	Frt.	2	1900	Dreka, Va.	Norfolk, Va.
207716		Ga. s.	C. O. W. Turner.	14	10	55.4	12.0	4.0	Frt.	3	45	1910	Duluth, Minn.	Duluth, Minn.
211101		Ga. s.	C. O. Washington Colyer.	43	41	61.0	12.2	5.6	Pas.	2	75	1913	Morehead City, N. C.	New York, N. Y.
5002		Ga. s.	C. O. and H. Tarbox.	22	12	47.4	15.0	5.2	Frt.	2	1885	Westport, Me.	Bastport, Me.
127811	KQVB	Ga. y.	Cachalot.	41	37	66.2	17.3	8.8	Yct.	5	1899	Tottenville, N. Y.	Boston, Mass.
209007		Ga. s.	Cachalot.	8	7	40.5	10.0	4.5	Mso.	4	10	1901	Tiverton, R. I.	Newport, R. I.
202204	KTWII	Ga. y.	Cactus II.	25	22	57.5	10.0	5.5	Yct.	3	1905	Long Island City, N. Y.	New York, N. Y.
212617		Ga. p.	Caddo.	21	20	60.8	19.0	4.7	Tow.	3	50	1914	Brevort, Ind.	St. Louis, Mo.
120114		Ga. s.	Caddle V.	6	6	31.0	13.3	5.4	Fsh.	1	1883	Patchogue, N. Y.	New York, N. Y.
203886		Ga. s.	Cadet.	10	8	40.2	9.2	4.2	Fsh.	2	30	1905	Brooklyn, N. Y.	Brooklyn, N. Y.
127057		Ga. s.	Caeas.	10	8	36.0	10.5	4.5	Fsh.	2	25	1902	Ballard, Wash.	Juneau, Alaska.
127741		Ga. s.	Cake Walk.	10	10	32.0	11.4	0.0	Frt.	2	1913	Bromen, Me.	Stonington, Me.
200003		Ga. s.	Cake Walk.	7	6	34.2	0.0	2.5	Oys.	1	20	1900	Tighmans Island, Md.	Heedville, Va.
210650	LQGG	Ga. y.	Calabash.	64	43	66.0	10.7	8.1	Yct.	4	60	1912	Camden, N. J.	Miami, Fla.
206050		Ga. s.	Calotte.	13	9	43.5	13.3	4.0	Frt.	1	60	1907	Lopez, Wash.	Seattle, Wash.
212397		Ga. s.	Calona.	10	7	35.0	9.4	3.0	Pas.	1	25	1913	Tampa, Fla.	Tampa, Fla.
201737		Ga. y.	Callban.	19	13	40.0	17.0	3.0	Yct.	2	15	1905	Port Orange, Fla.	New York, N. Y.
208181		Ga. s.	Callfornia.	14	18	58.2	14.1	7.3	Pld.	2	103	1910	San Francisco, Cal.	San Francisco, Cal.
212330		Ga. s.	Callfornia.	29	20	50.5	14.5	6.1	Fsh.	7	35	1914	Tacoma, Wash.	Tacoma, Wash.
207413	LJMI	Ga. y.	Callpi.	22	15	53.5	11.5	5.2	Yct.	2	30	1910	Camden, N. J.	Philadelphia, Pa.
211532		Ga. s.	Callista D. Morrill.	15	9	62.0	13.0	5.0	Frt.	1	54	1912	Friendship, Mo.	Portland, Oreg.
212160		Ga. p.	Callie D.	11	9	50.0	10.0	3.0	Pas.	2	20	1912	Belmont, Mo.	Cato, Ill.
202860		Ga. s.	Calmet.	6	6	39.3	10.0	3.7	Fsh.	1	1901	Chicago, Ill.	Chicago, Ill.
204249		Ga. s.	Calypso.	9	8	52.0	9.1	3.2	Pas.	1	1907	Seattle, Wash.	Seattle, Wash.

1 Formerly St. s. Kodat.

1 Formerly Ga. y. Florence Mail.

MERCHANT MOTOR VESSELS OF THE UNITED STATES—Continued.

Official No.	Signal letters.	Rfq.	Name of vessel.	Gross tonnage.	Net tonnage.	Length.	Breadth.	Depth.	Service.	Crew.	Indicated horsepower.	When built.	Where built.	Home port (where permanent document issues).
206289		Ga. y.	Calypso.....	16	13	53.7	10.0	4.5	Yet.	2	30	1909	New York, N. Y.	Port Jefferson, N. Y.
207629		Ga. s.	Calypso.....	7	0	33.0	8.8	3.5	Pas.	1	00	1908	Portland, Conn.	Hartford, Conn.
210739		Ga. s.	Calypso.....	33	22	67.0	14.0	5.5	Pas.	3	00	1912	Long Beach, Cal.	Los Angeles, Cal.
205895		Ga. y.	Cambridge.....	19	0	40.5	11.4	4.2	Yet.	1	16	1902	Mount Vernon, Wash.	Pt. Townsend, Wash.
127698		Ga. s.	Cambridge.....	40	35	65.5	15.8	4.9	Frt.	3	00	1902	Cambridge, Md.	Wilmington, Del.
211604		Ga. s.	Cambridge.....	13	0	62.4	11.3	4.0	Pas.	1	00	1913	Stockton, Cal.	San Francisco, Cal.
202817		Ga. s.	Cambridge.....	11	11	43.3	11.2	3.5	Mso.	2	25	1906	Long Beach, Cal.	Los Angeles, Cal.
127640		Ga. s.	Campobello.....	24	14	63.4	16.5	6.0	Frt.	2	00	1901	Lubbock, Mo.	Eastport, Mo.
212013		Ga. s.	Canon Hall.....	0	8	33.0	0.5	4.8	Fsh.	1	20	1900	Long Beach, N. J.	Patchogue, N. Y.
208101		Ga. s.	Canon Hall.....	10	13	41.0	12.1	4.8	Tow.	2	75	1910	San Pedro, Cal.	Los Angeles, Cal.
126557		Ga. s.	Canastota.....	45	30	77.4	14.5	5.3	Pas.	4	00	1888	Canastota, N. Y.	New York, N. Y.
212007		Ga. s.	Canca.....	28	10	46.4	13.0	6.7	Fsh.	1	35	1914	Tacoma, Wash.	Portland, Ore.
212192		Ga. p.	Candy Kid III.....	12	6	35.8	12.0	4.7	Pas.	2	25	1911	Stratford, Conn.	New York, N. Y.
210801		Ga. p.	Canoy Fork.....	12	6	60.7	11.2	2.2	Tow.	3	32	1912	Canoy Fork, Tenn.	Nashville, Tenn.
127476		Ga. p.	Canon Hall.....	17	17	61.3	11.0	2.0	Fer.	2	00	1895	Rock Haven, N. Dak.	Pembina, N. Dak.
203170		Ga. s.	Canso.....	0	0	10.1	0.0	2.5	Pas.	10	12	1906	Terminal Island, Cal.	Los Angeles, Cal.
206683		Ga. y.	Canvashack.....	15	15	62.0	15.5	4.0	Mso.	1	10	1909	Hristol, N. J.	Bowling Green, N. J.
203850		Ga. s.	Cape May.....	18	15	41.7	10.5	4.0	Yet.	3	20	1906	Cape May, N. J.	Somers Point, N. J.
207129		Ga. s.	Cape Pigeon.....	12	11	32.2	0.3	4.0	Fsh.	2	13	1901	Manistee, Mich.	Grand Haven, Mich.
201005		Ga. s.	Cape Pigeon.....	8	7	29.5	8.7	3.0	Fsh.	2	10	1900	do.	do.
6913		Ga. s.	Capt. Decatur.....	13	9	60.3	11.8	4.0	Fsh.	1	10	1905	Decatur, Wash.	Pt. Townsend, Wash.
127473		Ga. s.	Capt. Dan I.....	21	17	61.3	17.7	4.0	Oys.	3	00	1871	Bayport, N. Y.	New York, N. Y.
208173	LDTV	Ga. s.	CAPTAIN COLLIER.....	128	78	60.0	16.0	3.3	Oys.	3	25	1900	Greenport, N. Y.	Newport, R. I.
127412		Ga. s.	Capt. Dan.....	8	8	29.5	13.0	4.1	Oys.	1	75	1911	Philadelphia, Pa.	Port Arthur, Tex.
210972		Ga. s.	Capt. Dan II.....	17	12	41.0	11.8	4.3	Oys.	1	38	1912	do.	do.
207333		Ga. s.	Capt. Dick.....	37	37	62.7	18.8	4.7	Fsh.	11	40	1910	Beaufort, N. C.	Beaufort, N. C.
208130		Ga. s.	Capt. Jack.....	11	11	47.0	11.0	8.1	Pas.	1	40	1911	Orange, Tex.	Port Arthur, Tex.
212171		Ga. y.	Captain Jack.....	29	23	51.8	10.0	5.2	Yet.	1	65	1914	New York, N. Y.	New York, N. Y.
111320		Ga. s.	Captain Joe.....	23	21	63.0	11.0	4.0	Mso.	1	00	1909	Ocean Side, N. Y.	Patchogue, N. Y.
201129		Ga. s.	Capt. Lew I.....	17	0	41.7	13.8	4.2	Pas.	1	10	1907	Ocean Side, N. Y.	Somers Point, N. J.
203851		Ga. s.	Capt. Lew II.....	13	11	48.0	11.8	4.1	Pas.	1	30	1912	do.	do.
211301		Ga. p.	Capt. Lyerly.....	8	8	62.0	14.0	3.0	Tow.	3	40	1913	Gustaden, Ala.	Mobilie, Ala.
127510		Ga. s.	Campobello.....	20	14	63.4	16.5	6.0	Frt.	2	00	1901	Lubbock, Mo.	Eastport, Mo.
208530		Ga. s.	Captain Nelson.....	12	12	43.0	11.5	8.1	Tow.	1	27	1911	Orange, Tex.	Port Arthur, Tex.
206005		Ga. s.	Capt. Chas. Rock.....	15	10	42.7	12.0	4.8	Pas.	1	50	1908	Tiburon, Cal.	San Francisco, Cal.
205459		Ga. s.	Capt. Sam II.....	0	0	32.5	0.2	2.8	Mso.	1	7	1908	Beaufort, N. C.	Beaufort, N. C.
213016	LFHC	Ga. y.	CAPTIVA.....	270	218	129.7	21.2	7.0	Yet.	13	150	1915	New York, N. Y.	New York, N. Y.
209727		Ga. s.	Cardale I.....	11	10	69.2	19.1	3.2	Pas.	2	75	1912	Miami, Fla.	Key West, Fla.
212315		Ga. s.	Cardale.....	11	8	38.0	0.0	3.8	Mso.	1	14	1914	Athens, N. C.	Beaufort, N. C.
210024		Ga. s.	Cardale.....	22	9	33.7	13.3	4.0	Fsh.	5	25	1912	Dothony Harbor, Mo.	Waldoboro, Mo.
201910		Ga. s.	Cardale.....	13	13	41.4	13.6	6.1	Pas.	3	00	1901	Cocoanut Grove, Fla.	Port Antonio, N. J.
202122		Ga. p.	Cardale.....	11	11	15.0	13.8	3.0	Frt.	1	00	1905	Morehead City, N. C.	Miami, Fla.
210855		Ga. s.	Cardale.....	0	0	48.0	12.3	2.5	Mso.	1	15	1912	Cincinnati, Ohio.	Cincinnati, Ohio.
202882		Ga. s.	Cardale.....	12	12	48.0	12.3	2.5	Mso.	1	17	1905	Beaufort, N. C.	Beaufort, N. C.
207060		Ga. s.	Cardale.....	5	5	30.3	8.4	3.4	Pas.	1	10	1909	Manistee, Mich.	Grand Haven, Mich.
127507		Ga. s.	Cardale.....	15	10	43.0	10.8	6.1	Fsh.	1	00	1901	New Whatcom, Wash.	Seattle, Wash.
207691		Ga. s.	Cardale.....	0	0	32.0	11.1	3.4	Fsh.	1	10	1910	Kotolikhan, Alaska.	Kotolikhan, Alaska.
210038		Ga. s.	Cardale I.....	30	20	61.0	14.0	0.1	Fsh.	8	50	1912	Tacoma, Wash.	Tacoma, Wash.
120272		Ga. s.	Carlotia.....	11	37	67.0	10.5	0.0	Pas.	4	00	1885	Greenpoint, N. Y.	New York, N. Y.
120792		Ga. s.	Carlotia.....	6	6	29.4	12.2	3.5	Fsh.	2	00	1881	Charleston, S. C.	Charleston, S. C.
127740		Ga. s.	Carmella.....	0	0	20.0	10.7	4.0	Mso.	1	00	1903	Hristol, Mo.	Rockland, Mo.
210107		Ga. s.	Carmen.....	32	22	65.0	16.2	4.1	Fsh.	8	50	1912	Dockton, Wash.	Tacoma, Wash.
211012		Ga. s.	Carmen.....	32	22	49.4	10.1	7.3	Fsh.	8	30	1913	do.	do.
208538		Ga. s.	Carnation.....	7	0	27.8	8.4	2.0	Pas.	2	0	1903	Manitowoc, Wis.	Manitowoc, Wis.
205908		Ga. p.	Carnation No. 1.....	14	9	55.5	12.4	3.2	Frt.	6	00	1908	Seattle, Wash.	Pt. Townsend, Wash.
205417		Ga. p.	Carnation No. 2.....	11	9	55.5	12.4	3.2	Frt.	6	00	1908	do.	do.
205570	LDW	Ga. y.	Carolee.....	323	246	135.0	11.8	11.5	Fer.	12	160	1909	Hickory, N. Y.	Washington, D. C.
207601		Ga. s.	Carolee.....	10	6	41.9	12.0	4.0	Pas.	2	37	1902	Daytone, N. J.	New Orleans, La.
120311		Ga. s.	Carolee.....	6	6	28.0	12.0	3.0	Pas.	1	00	1885	Manistee, N. Y.	Patchogue, N. Y.
122121		Ga. y.	Carolee.....	17	11	40.2	10.3	4.7	Yet.	2	90	1910	Daytone, N. J.	New York, N. Y.
120075		Ga. s.	Carolina.....	33	29	40.3	15.0	4.2	Pas.	3	10	1822	Smyrna, N. C.	Charleston, S. C.
205152		Ga. p.	Carolina.....	21	21	63.5	12.0	2.8	Per.	2	30	1908	Evarts, S. Dak.	Pembina, N. Dak.
208392		Ga. s.	Carolina.....	11	9	45.0	13.0	2.0	Frt.	1	20	1900	Morehead City, N. C.	Elizabeth City, N. C.
213200		Ga. s.	Carolina.....	18	10	43.5	10.8	6.0	Pas.	1	24	1913	Pittsburgh, Pa.	Pittsburgh, Pa.
4421		Ga. s.	Caroline.....	28	20	38.0	10.1	4.8	Tow.	1	31	1858	Fall River, Mass.	Providence, R. I.
127321		Ga. s.	Caroline.....	11	7	41.0	10.0	3.2	Pas.	1	00	1899	Honolulu, Cal.	San Francisco, Cal.
205376		Ga. s.	Caroline.....	0	0	32.8	8.0	3.2	Pas.	1	25	1907	Swansea, Mass.	Fall River, Mass.
202140		Ga. s.	Caroline.....	11	7	41.0	10.2	3.0	Pas.	1	30	1911	Ingallston, Mich.	Marquette, Mich.
202130		Ga. s.	Caroline.....	20	12	48.3	12.0	5.1	Per.	1	09	1911	Portsmouth, Va.	Norfolk, Va.
213210		Ga. y.	Caroline A. Washburn.....	31	20	52.7	15.0	8.3	Fer.	3	60	1916	Rock, Mass.	Boston, Mass.
123392		Ga. s.	Caroline Dixon.....	27	25	67.0	12.0	6.4	Frt.	1	30	1874	Gravesend, N. Y.	Providence, R. I.
123612		Ga. s.	Caroline Dixon.....	47	27	59.0	22.0	4.7	Frt.	1	20	1878	San Francisco, Cal.	San Francisco, Cal.
201000		Ga. p.	Carolyn.....	12	12	61.0	13.0	3.0	Mso.	2	00	1907	Madison, Ind.	Evansville, Ind.
207341		Ga. s.	Carolyn.....	11	14	42.0	13.2	4.0	Fsh.	2	16	1910	Charleston, S. C.	Charleston, S. C.
207033		Ga. p.	Carolyn W.....	11	11	69.0	11.0	2.8	Mso.	2	25	1910	Madison, Ind.	Cincinnati, Ohio.

1 Formerly ga. s. Ramsden.

3 Formerly U. S. Q. M. D. st. s. Lancaster.

* Formerly U. S. J. S. ga. s. Carolina.

MERCHANT MOTOR VESSELS OF THE UNITED STATES—Continued.

Official No.	Signal letters.	Rtg.	Name of vessel.	Gross tonnage.	Net tonnage.	Length.	Breadth.	Depth.	Service.	Crew.	Indicated horsepower.	When built.	Where built.	Home port (where permanent ment issues).
126112		Ga. s.	Carrlo	17	15	47.2	15.2	3.5	Oya.	2	1883	1883	Fish River, Ala.	Mobilie, Ala.
126129		Ga. s.	Carrlo	27	25	47.2	15.2	6.1	Mso.	2	1887	1887	Tottonville, N. Y.	New York, N. Y.
127017		Ga. s.	Carrlo	7	0	26.0	16.3	4.1	Frt.	1	1893	1893	Groton, Conn.	Somers Point, N. J.
127690		Ga. s.	Carrlo	12	8	40.0	12.9	4.0	Frt.	1	1902	1902	Port Republic, N. J.	Koy West, Fla.
203897		Ga. s.	Carrlo	12	8	40.0	11.0	3.7	Frt.	2	16	1907	Punta Gorda, Fla.	Beaufort, N. C.
202958		Ga. s.	Carrlo	0	0	31.0	9.3	2.1	Mso.	1	12	1900	Atlantic, N. O.	Patchogue, N. Y.
205106		Ga. s.	Carrlo A.	7	0	31.0	11.0	3.0	For.	1	1	1900	Seaford, N. Y.	Somers Point, N. J.
205106		Ga. s.	Carrlo A.	0	0	27.8	8.0	4.0	Fsh.	1	0	1909	Atlantic City, N. J.	Mobilie, Ala.
126520		Ga. s.	Carrlo A.	0	8	41.0	14.5	3.1	Frt.	3	8	1888	Dauphin Island, Ala.	Lubbock, Mo.
161510		Ga. s.	Carrlo II.	10	12	51.0	11.4	5.5	Frt.	2	2	1882	Yarmouth, Mo.	Port Lavaca, Tex.
200512		Ga. s.	Carrlo Holl.	16	12	41.3	10.0	3.3	Fsh.	3	2	1903	Tivoli, Tex.	Holfast, Mo.
125001		Ga. s.	Carrlo B.	10	9	39.0	13.1	1.8	Fsh.	2	1	1881	Haverly, Mass.	Beaufort, N. C.
201503		Ga. s.	Carrlo Gramis.	11	11	47.8	11.8	3.0	Frt.	1	1	1901	Smyrna, N. C.	Holfast, Mo.
205852		Ga. s.	Carrlo II.	11	10	33.0	12.7	4.0	Oya.	2	1	1909	Norwalk, Conn.	Holfast, Mo.
213210		Ga. s.	Carrlo II.	0	0	27.3	12.1	3.8	Frt.	1	1	1911	Port Republic, N. J.	Holfast, Mo.
126295		Ga. s.	Carrlo Leo.	7	0	30.8	11.4	3.0	Frt.	1	1	1911	Red Hill, Tex.	Holfast, Mo.
203745		Ga. p.	Carrlo LEE.	11	11	48.0	11.0	3.2	Fsh.	1	1	1904	Grafton, Ill.	Holfast, Mo.
121822		Ga. s.	Carrlo Leo.	0	8	38.1	10.0	3.3	Frt.	1	12	1913	Ballou Mines, Ill.	Holfast, Mo.
127081		Ga. s.	Carrlo M.	0	5	30.7	13.1	3.0	Mso.	1	1	1887	Patchogue, N. Y.	Holfast, Mo.
126215		Ga. s.	Carrlo Mearns.	11	10	53.0	10.3	3.5	Frt.	3	2	1902	Pocomoko City, Md.	Holfast, Mo.
126215		Ga. s.	Carrlo Potter.	7	0	30.3	13.2	3.0	Mso.	1	1	1881	Patchogue, N. Y.	Holfast, Mo.
126523		Ga. s.	Carrlo L. Shano.	11	7	41.0	10.0	3.1	Frt.	2	11	1881	Somerset County, Md.	Holfast, Mo.
126074		Ga. s.	Carrlo I. Whitting.	11	11	57.0	15.4	1.0	Frt.	2	1	1890	Crab Island, Md.	Holfast, Mo.
126812		Ga. s.	Carrlo II. T. II.	0	5	20.8	13.0	3.3	Frt.	1	1	1892	Patchogue, N. Y.	Holfast, Mo.
208125		Ga. s.	Carrlo.	0	5	38.2	6.1	2.0	Frt.	2	0	1909	San Francisco, Cal.	Holfast, Mo.
126000		Ga. s.	Carrlo.	10	0	40.0	14.5	3.8	Oya.	1	1	1893	Pocomoko City, Md.	Holfast, Mo.
211350		Ga. s.	Carrlo E.	5	5	29.0	8.3	3.8	Fsh.	2	15	1913	Little Blumie, Wis.	Holfast, Mo.
127551		Ga. s.	Cassanova.	11	11	46.1	12.0	4.3	Pos.	2	37	1901	New York, N. Y.	Holfast, Mo.
210920		Ga. s.	Cascado.	8	7	28.0	8.0	0.0	Fsh.	3	8	1895	West De Fero, Wis.	Holfast, Mo.
127887		Ga. s.	Cassio II.	8	7	48.0	11.0	4.2	Fsh.	1	8	1899	Hristol, Mo.	Holfast, Mo.
201910		Ga. s.	Castano.	11	12	45.1	10.0	4.3	Fsh.	1	15	1909	Hay City, Mich.	Holfast, Mo.
126177		Ga. s.	Catalina.	36	18	57.0	12.0	5.8	Tow.	3	1	1888	Williamson, Cal.	Holfast, Mo.
212130		Ga. y.	Catalina.	31	23	55.7	13.8	0.0	Yel.	2	60	1911	East Greenwich, R. I.	Holfast, Mo.
211147		Ga. s.	Catalina Flyer.	11	10	52.0	10.0	1.0	Fsh.	1	100	1913	Long Beach, Cal.	Holfast, Mo.
210690		Ga. s.	Cataract.	7	0	27.8	9.2	1.5	Tow.	2	20	1900	Mantowee, Wis.	Holfast, Mo.
208327		Ga. s.	Catfish.	25	20	61.8	11.8	3.1	Frt.	3	40	1911	Randolph, Mo.	Holfast, Mo.
210338		Ga. s.	Catharina.	18	18	45.0	0.2	4.2	Frt.	3	21	1912	Milwaukee, Wis.	Holfast, Mo.
126387		Ga. s.	Catharina Davls.	5	5	35.0	12.0	2.3	Frt.	2	1	1880	Pocomoko City, Md.	Holfast, Mo.
127238		Ga. s.	Catharina.	14	12	37.7	13.8	3.3	Tow.	1	1	1897	Pall River, Mass.	Holfast, Mo.
201100		Ga. s.	Catharina.	10	5	38.0	11.3	3.0	Mso.	2	7	1905	Deep Creek, Va.	Holfast, Mo.
206070		Ga. s.	Catharina.	0	0	27.8	7.5	3.0	Fsh.	2	0	1903	Wansville, Ind.	Holfast, Mo.
203552		Ga. y.	Catharina.	10	15	45.5	11.2	4.8	Yel.	1	50	1909	Chicago, Ill.	Holfast, Mo.
210011		Ga. s.	Catharina.	11	0	35.3	10.2	4.6	Fsh.	2	12	1911	Seattle, Wash.	Holfast, Mo.
212112		Ga. p.	Catharina.	5	5	39.0	8.2	2.0	Fsh.	2	10	1911	Rosa, Ark.	Holfast, Mo.
212351		Ga. s.	Catharina A. Butler.	21	11	53.1	11.0	5.3	Fsh.	2	28	1913	Eastport, Mo.	Holfast, Mo.
201106		Ga. s.	Catherino II.	7	0	20.0	8.5	3.0	Fsh.	2	10	1907	St. James, Mich.	Holfast, Mo.
127071		Ga. s.	Catherino M.	0	15	68.7	17.7	7.8	Frt.	8	120	1902	Whatcom, Wash.	Holfast, Mo.
203770		Ga. s.	Catherino M.	9	0	41.0	12.8	2.4	Mso.	1	0	1900	Morohead City, N. C.	Holfast, Mo.
212230		Ga. s.	Catherino M. Butler.	21	11	53.0	15.0	5.3	Fsh.	2	20	1911	Eastport, Mo.	Holfast, Mo.
211905		Ga. s.	Cathleen.	0	0	40.0	8.8	2.7	Frt.	1	16	1903	Newborn, N. O.	Holfast, Mo.
212419		Ga. s.	Cathleen.	11	13	39.2	11.3	3.8	Frt.	2	11	1911	Mount Pleasant, S. O.	Holfast, Mo.
212285		Ga. s.	Catskill.	19	13	45.1	11.2	5.1	Frt.	4	10	1910	Mariners Harbor, N. Y.	Holfast, Mo.
200001		Ga. s.	Cavalier.	7	0	30.0	9.7	4.7	Mso.	1	8	1903	New Haven, Conn.	Holfast, Mo.
202119		Ga. s.	Cawysack.	7	0	21.0	8.1	3.0	Fsh.	1	1	1910	Big Island, Mich.	Holfast, Mo.
202231		Ga. y.	Cayuga.	27	22	65.0	12.4	5.8	Fsh.	2	48	1909	New York, N. Y.	Holfast, Mo.
203907		Ga. s.	Cayuga.	20	18	43.3	13.6	6.2	Frt.	2	40	1911	Patchogue, N. Y.	Holfast, Mo.
201385		Ga. s.	Cedar.	23	22	47.0	12.0	2.8	Yel.	3	1	1900	Riverland, N. Y.	Holfast, Mo.
201829		Ga. s.	Cecil J.	11	8	36.0	11.0	1.7	Fsh.	2	15	1911	Erle, Pa.	Holfast, Mo.
203775		Ga. s.	Cecil L.	13	0	37.3	11.3	5.5	Frt.	2	2	1909	Eastport, Mo.	Holfast, Mo.
126815		Ga. s.	Cecil May.	7	7	31.0	12.4	3.0	Frt.	1	1	1892	Nausomond Co., Va.	Holfast, Mo.
127107		Ga. s.	Cecilo.	0	0	29.5	12.0	3.5	Fsh.	1	8	1897	Patchogue, N. Y.	Holfast, Mo.
211788		Ga. s.	Cecilo.	0	0	35.8	0.0	3.0	Fsh.	1	20	1913	San Diego, Cal.	Holfast, Mo.
126755		Ga. s.	Cecilia.	0	5	29.1	13.0	3.1	Fsh.	1	1	1891	Patchogue, N. Y.	Holfast, Mo.
135102		Ga. s.	Cecilia.	20	0	52.5	15.0	4.0	Frt.	3	1	1880	Hackensack, N. J.	Holfast, Mo.
210185		Ga. s.	Cecilia.	0	5	31.0	8.5	2.0	Tow.	1	12	1909	Tampa, Fla.	Holfast, Mo.
217500		Ga. s.	Cedric.	11	7	32.5	11.4	3.2	Fsh.	1	10	1910	Keyport, Wash.	Holfast, Mo.
202152		Ga. y.	Celerity.	21	10	59.0	10.3	4.3	Yel.	2	100	1911	Port Clinton, Ohio.	Holfast, Mo.
126841		Ga. s.	Colosta May.	8	8	30.5	11.2	0.0	Fsh.	1	1	1905	Flonelslip, Mo.	Holfast, Mo.
127710		Ga. s.	Colosta.	11	38	74.3	18.0	5.7	Yel.	3	1	1892	Prince George Co., Va.	Holfast, Mo.
211117		Ga. p.	Collina.	12	12	60.0	10.0	3.0	Fsh.	3	1	1902	Clinton, Iowa.	Holfast, Mo.
202333		Ga. s.	Collina.	7	0	38.3	10.5	2.0	Tow.	2	7	1913	Rowena, Ky.	Holfast, Mo.
202333		Ga. s.	Collina.	13	29	62.5	15.8	7.2	Fsh.	2	75	1912	Seattle, Wash.	Holfast, Mo.
202331		Ga. s.	Collina.	58	39	72.0	17.0	7.5	Fsh.	3	125	1912	do.	Holfast, Mo.

1 Formerly slip. y. (a) Vicks.

(b) Illinois.

1 Formerly ga. y. Florence II.

1 Formerly sch. Eleanor.

MERCHANT MOTOR VESSELS OF THE UNITED STATES—Continued.

Official No.	Signal letters.	Rtg.	Name of vessel.	Gross tonnage.	Net tonnage.	Length.	Breadth.	Depth.	Service.	Crew.	Indicated horsepower.	When built.	Where built.	Home port (where permanent indent issues).
126764		Ga. s.	Colvina	6	0	33.0	10.5	6.0	Mso.	7	1882	1882	Grand Cailou, La.	Brashear, La.
203977		Ga. s.	Conlth	12	10	42.4	14.3	3.3	Pass.	3	40	1907	New York, N. Y.	New York, N. Y.
123514		Ga. s.	Contemlal	14	13	48.0	12.4	3.2	Pass.	3	1896	1896	Beaufort, N. C.	Newbern, N. C.
203920		Ga. s.	Contemlal	10	0	41.3	10.0	3.4	Pass.	1	35	1911	Astoria, Oreg.	Astoria, Oreg.
201538		Ga. s.	Century	11	8	37.0	14.0	4.0	Pass.	1	10	1901	Sobranito, Cal.	San Francisco, Cal.
205970		Ga. s.	Ceres	12	8	39.0	12.5	4.5	Pass.	1	30	1908	Sausalito, Cal.	Do.
208117		Ga. s.	Ceres	36	21	51.0	15.7	5.2	Fsh.	2	75	1911	Anacortes, Wash.	Pt. Townsend, Wash.
208314		Ga. s.	Cetus	10	7	35.8	10.3	4.0	Frt.	1	20	1910	Baltimore, Md.	Port Arthur, Tex.
209595		Ga. s.	Chacon	68	39	72.0	17.0	7.5	Fsh.	3	125	1912	Seattle, Wash.	Pt. Townsend, Wash.
5935		Ga. s.	Challenge	21	14	40.0	15.5	4.3	Frt.	1	12	1871	San Francisco, Cal.	San Francisco, Cal.
126339		Ga. s.	Challenge	39	35	62.5	17.4	6.1	Frt.	4	27	1885	Seattle, Wash.	Nomo, Alaska.
141653		Ga. s.	Challenge	11	10	49.0	11.0	5.8	Tow.	1	1	1890	Bellingham, Oreg.	Pt. Townsend, Wash.
209120		Ga. s.	Challenge	10	7	37.1	8.5	2.3	Frt.	1	12	1900	Birmingham, Wash.	Do.
211038		Ga. s.	Challenger	13	11	36.0	11.2	4.4	Pass.	1	28	1914	Sturgeon Bay, Wis.	Do.
127135		Ga. s.	Chameleon	5	5	26.5	10.2	4.5	Fsh.	2	1896	1896	Hromon, Mo.	Millwaukee, Wis.
5488		Ga. s.	Champion	41	40	61.0	23.0	4.5	Frt.	1	1867	1867	San Francisco, Cal.	San Francisco, Cal.
204713		Ga. s.	Champion	18	0	53.4	15.0	3.5	Oys.	2	18	1907	Bayou Chalard, La.	New Orleans, La.
209155		Ga. s.	Champion	8	0	35.0	9.3	3.5	Pass.	1	10	1911	Corpus Christi, Tex.	Corpus Christi, Tex.
212149		Ga. s.	Chancellor	20	13	38.2	12.0	6.0	Fsh.	0	20	1914	Seattle, Wash.	Seattle, Wash.
127611	KRQH	Ga. y.	CHANTICLEER	108	97	07.0	22.1	10.0	Yet.	16	1902	1902	New York, N. Y.	Boston, Mass.
211082		Ga. s.	Charles J.	10	7	33.2	9.5	4.0	Pass.	2	21	1913	Palatka, Fla.	Jacksonville, Fla.
210127		Ga. s.	Charles K.	7	5	27.0	8.5	3.2	Fsh.	2	18	1909	Manitowoc, Wis.	Chicago, Ill.
127470		Ga. s.	Charles Hedding, Jr.	14	10	47.4	15.2	3.8	Fsh.	20	1900	1900	Biloxi, Miss.	Gulfport, Miss.
209142		Ga. s.	Chas. Truelson	11	9	41.1	11.1	5.1	Pass.	1	30	1911	Thurbon, Cal.	San Francisco, Cal.
127651		Ga. s.	Charles W.	80	40	75.5	27.0	5.0	Frt.	2	60	1902	San Francisco, Cal.	Do.
209200		Ga. s.	Charles A. Day	0	0	39.0	9.4	3.8	Fsh.	2	1904	1904	Bristol, Mo.	Waltoboro, Mo.
128520		Ga. s.	Charles A. Dyer	22	14	48.1	15.5	4.0	Pass.	0	1874	1874	do.	Gloucester, Mass.
209147		Ga. s.	Chas. A. Fritter	8	5	35.0	10.2	4.0	Frt.	2	1909	1909	Vermilion, Ohio	Waukegan, Ohio
204077		Ga. s.	Chas. C. Havens	31	29	45.5	17.1	0.0	Oys.	3	40	1907	Quincy, Mass.	Providence, R. I.
203783		Ga. s.	Chas. E. Hopkins	18	15	41.7	11.8	4.2	Frt.	3	40	1906	Bridgeport, Conn.	Do.
126197		Ga. s.	Charles E. Ross	0	0	40.3	13.2	3.0	Frt.	1	1883	1883	Patchogue, N. Y.	Cape Charles, Va.
126170		Ga. s.	Charles F. Dayton	8	7	31.8	13.5	3.0	Pass.	1	1	1888	do.	Patchogue, N. Y.
126228		Ga. s.	Charles M. Kelly	51	27	71.2	10.3	5.8	Mso.	3	1892	1892	Bevern River, Va.	Baltimore, Md.
127073		Ga. s.	Chas. S. Wallace	21	10	66.4	13.0	3.8	Fsh.	2	20	1902	Morehead City, N. C.	Jacksonville, Fla.
127501		Ga. s.	Charles W. Lynde	69	57	81.0	20.0	5.4	Frt.	2	1901	1901	Patchogue, N. Y.	Patchogue, N. Y.
126502	KFCV	Ga. s.	Charles Lovl Woodbury	105	66	00.0	23.7	0.8	Fsh.	0	128	1888	Essex, Mass.	Seattle, Wash.
211741		Ga. s.	Charlie	29	26	63.4	16.0	4.2	Frt.	13	30	1913	Lennoxville, N. C.	Beaufort, N. C.
203185		Ga. p.	Charlie H.	13	13	53.0	11.0	2.5	Msc.	1	10	1900	Antiquity, Ohio	Morgan City, La.
129216		Ga. s.	Charlie Hupp	0	5	20.5	11.9	3.4	Pass.	1	1881	1881	Ihm Park, N. Y.	New York, N. Y.
128538		Ga. s.	Charlie Ross	17	10	41.2	13.4	4.0	Fsh.	20	1877	1877	Tombrook, Mo.	Eastport, Me.
201518		Ga. p.	Charlie V.	27	27	65.5	22.3	4.0	Fsh.	4	1901	1901	Greenville, Miss.	New Orleans, La.
127117		Ga. s.	Charlotte	7	0	28.0	11.0	2.8	Frt.	2	1896	1896	Lemon Bay, Fla.	Miami, Fla.
127501		Ga. s.	Charlotte	0	7	0	44.0	11.0	2.8	Frt.	2	1902	Thigmar, Md.	Baltimore, Md.
200018		Ga. s.	Charlotte	9	0	38.0	10.0	3.5	Fsh.	2	25	1903	Itowkan, Alaska	Kotchikan, Alaska
206588		Ga. s.	Charlotte	7	7	32.1	9.3	3.8	Pass.	1	20	1906	Cape May, N. J.	Bomers Point, N. J.
207611		Ga. s.	Charlotte	0	0	30.0	9.0	3.7	Pass.	1	20	1910	Seattle, Wash.	Seattle, Wash.
209500		Ga. s.	Charlotte	7	5	38.0	8.2	3.7	Pass.	1	40	1911	Yallejo, Cal.	San Francisco, Cal.
211577		Ga. s.	Charlotte	11	12	40.6	13.0	4.0	Fsh.	0	30	1910	Long Branch, N. J.	Newark, N. J.
5713		Ga. s.	Charlotte J. Kingsland	27	20	51.0	17.0	8.2	Fsh.	10	1868	1868	Northport, N. Y.	New York, N. Y.
211489		Ga. s.	Charm	47	41	75.0	11.0	4.0	Pass.	2	100	1913	Prosper, Oreg.	Empire, Oreg.
127496		Ga. s.	Charmer	20	13	55.0	15.2	4.2	Frt.	1	1901	1901	Braffs, N. O.	Beaufort, N. C.
127629		Ga. y.	Charmer	31	27	59.3	15.5	0.0	Yet.	4	1900	1900	South Boston, Mass.	Boston, Mass.
213321		Ga. s.	Charmin H.	23	15	62.8	10.0	0.0	Yet.	2	300	1916	Annapolis, Md.	Baltimore, Md.
206300		Ga. p.	Charter	15	6	49.8	14.0	2.7	Frt.	2	1903	1903	New Orleans, La.	New Orleans, La.
208113		Ga. p.	Charter No. 2	13	13	65.0	14.3	0.0	Pass.	2	25	1907	Genoa, Ill.	Genoa, Ill.
210108		Ga. s.	Chesara	12	12	39.0	9.8	4.8	Pass.	4	48	1912	High Bridge, Ky.	Wheeling, W. Va.
127324		Ga. s.	Cheso	25	0	61.0	10.0	3.5	Frt.	1	1828	1828	Providence, R. I.	Providence, R. I.
210650		Ga. p.	Cheso	11	11	68.4	13.0	2.0	Pass.	2	25	1912	Antiquity, Ohio	Wheeling, W. Va.
127710		Ga. p.	Chastina	13	13	62.0	11.0	3.0	Mso.	2	24	1902	Enterprise, Ind.	St. Louis, Mo.
211263		Ga. y.	Chatana	10	11	38.7	11.0	0.4	Yet.	1	35	1913	Port Clinton, Ohio	Detroit, Mich.
129917		Ga. s.	Chauncey Roy	10	8	44.0	10.0	2.0	Mso.	1	1893	1893	Beaufort, N. C.	Washington, N. C.
200160		Ga. s.	Chechaco	13	8	42.5	10.8	2.0	Pass.	1	10	1909	Evoret, Wash.	Pt. Townsend, Wash.
204301		Ga. s.	Check	7	5	31.5	9.0	2.0	Pass.	1	1	1907	Seattle, Wash.	Seattle, Wash.
127185		Ga. y.	Cheemann	18	17	42.0	13.8	5.2	Yet.	2	1837	1837	Pail River, Mass.	New York, N. Y.
201775		Ga. y.	Cheemann	20	14	57.2	9.5	4.8	Yet.	3	1905	1905	New York, N. Y.	Do.
201850		Ga. s.	Chelsea	98	57	112.0	23.0	5.4	Frt.	4	1905	1905	Pocomok City, Md.	Baltimore, Md.
208012		Ga. s.	Chen	13	8	45.5	11.0	4.5	Frt.	1	15	1913	Seattle, Wash.	Seattle, Wash.
127221		Ga. s.	Cherokee	15	11	39.0	14.1	0.2	Fsh.	4	1838	1838	East Boothby, Mo.	Gulfport, Miss.
127181		Ga. s.	Cherokee	14	13	30.5	13.3	5.0	Pass.	0	1900	1900	Quincy Point, Mass.	Philadelphia, Pa.
127220		Ga. s.	Cherokee	13	11	61.2	11.0	2.2	Pass.	1	1902	1902	Dayton, Fla.	St. Augustine, Fla.
207198		Ga. s.	Cherokee	13	11	44.1	11.3	4.3	Pass.	1	20	1910	Hoekaway Beach, N. Y.	Patchogue, N. Y.
211911		Ga. s.	Cherry Grove	5	5	28.0	7.8	2.8	Frt.	1	10	1908	West Bayville, N. Y.	Do.
201900		Ga. y.	Chesapeake	18	11	45.8	14.4	3.4	Yet.	2	1900	1900	Havro da Grace, Md.	Do.
202983		Ga. s.	Chester	8	0	42.7	9.4	3.0	Pass.	2	30	1901	Chicago, Ill.	Chicago, Ill.
205120		Ga. p.	Chester	7	7	40.8	12.3	2.1	Tow.	2	1908	1908	Irouton, Ohio	Cincinnati, Ohio.

* Formerly ga. s. Surry Lumber Co. No. 1.

* Formerly st. s. La Camas.

MERCHANT MOTOR VESSELS OF THE UNITED STATES—Continued.

Official No.	Signal letters.	Rtg.	Name of vessel.	Gross tonnage.	Net tonnage.	Length.	Breadth.	Depth.	Service.	Crew.	Indicated horsepower.	When built.	Where built.	Home port (where permanent document issues).
210394		*G.A.P.	Chester	9	9	46.3	0.4	2.0	Pas.	2	20	1912	Tyrone, Ky.	Louisville, Ky.
207547		G.A.S.	Chester A.	17	9	43.7	15.4	5.0	Fsh.	2	24	1910	Eastport, Mo.	Portland, Mo.
210707		G.A.S.	Chester I.	11	7	34.0	10.8	4.3	Fsh.	1	30	1910	Toledo, Ohio	Detroit, Mich.
201845		G.A.S.	Chester A. Kennedy	19	13	41.4	14.0	7.0	Fsh.	2	2	1905	Portland, Mo.	Portland, Mo.
120409	KDQO	G.A.S.	Checto	103	98	83.0	27.4	7.2	Frt.	3	2	1887	Bentola, Cal.	San Francisco, Cal.
127535		G.A.S.	Chefolah	78	74	81.2	22.3	5.1	Yot.	2	2	1901	Clinton, Conn.	New York, N. Y.
120165		G.A.S.	Chefowalk	8	7	32.0	13.0	3.3	Mso.	1	1	1883	Bayport, N. Y.	Patchogue, N. Y.
201581		G.A.S.	Chicago	9	8	52.1	10.3	2.3	Pas.	1	1	1902	Manitowoc, Wis.	Chicago, Ill.
202477		*G.A.P.	Chicago	10	8	53.0	10.3	2.5	Fsh.	2	2	1905	Grand Isle, La.	New Orleans, La.
212387		G.A.S.	Chicago	44	30	57.3	14.5	8.0	Pas.	2	125	1915	Seattle, Wash.	Juneau, Alaska.
210353		G.A.S.	Chicago Harbor No. 1	8	6	30.0	9.0	4.0	Pas.	2	50	1912	Chicago, Ill.	Chicago, Ill.
210660		G.A.S.	Chicago Harbor No. 11	12	8	35.6	10.5	5.8	Pas.	1	60	1912	do.	do.
203023		G.A.S.	Chickaree	14	9	74.0	12.0	2.4	Pas.	2	2	1900	Tacoma, Wash.	Seattle, Wash.
213069		†G.A.S.	Chickamauga	51	20	60.5	17.0	8.0	Tow.	0	250	1915	Seattle, Wash.	Do.
210031		G.A.S.	Chickawana	24	16	55.4	12.0	5.1	Pas.	1	30	1912	Tacoma, Wash.	Tacoma, Wash.
205087		*G.A.P.	Chicot	14	10	40.1	12.0	3.0	Tow.	2	25	1908	Patterson, Ia.	Wagon, Ia.
120740		G.A.S.	Chiof	9	9	32.0	16.0	4.4	Pas.	1	1	1891	Wilmington, Del.	New York, N. Y.
127748		G.A.S.	Chiof	14	10	46.6	11.5	3.6	Frt.	1	1	1903	Astoria, Oreg.	Astoria, Oreg.
201899		G.A.S.	Chiof	14	10	55.5	13.0	3.2	Pas.	2	2	1907	Bellingham, Wash.	Pt. Townsend, Wash.
205526		G.A.S.	Chiof	14	6	45.0	10.2	8.4	Tow.	2	40	1908	Orange, Tex.	Port Arthur, Tex.
208352		G.A.S.	Chiof	14	9	56.0	13.0	3.7	Frt.	2	30	1911	St. Andrews, Fla.	Pensacola, Fla.
207316		G.A.S.	Chiof	12	8	48.0	12.2	3.0	Frt.	1	60	1903	Astoria, Oreg.	Astoria, Oreg.
121742		G.A.S.	Chiof	14	10	51.0	11.4	4.3	Frt.	4	75	1911	do.	Seattle, Wash.
208181		G.A.S.	Chiof	30	27	60.6	15.8	5.8	Tan.	4	35	1911	do.	Juneau, Alaska.
210330		G.A.S.	Chinlun	12	8	35.8	10.0	4.2	Pas.	3	30	1910	Los Angeles, Cal.	Los Angeles, Cal.
127513		G.A.S.	Chinook	10	8	45.0	11.3	3.0	Frt.	1	1	1901	Warrenton, Oreg.	Portland, Oreg.
212896		G.A.S.	Chinook	10	7	39.2	12.0	4.9	Tow.	1	30	1914	Oakland, Cal.	San Francisco, Cal.
200240		G.A.S.	Chippewa	10	9	24.7	8.9	3.5	Pas.	1	10	1908	Beaver Island, Mich.	Grand Haven, Mich.
200200		G.A.S.	Chippew	23	10	60.7	11.0	5.0	Yot.	2	30	1909	New York, N. Y.	Perth Amboy, N. J.
211027		G.A.S.	Chippew	26	38	58.4	13.0	5.0	Yot.	2	05	1913	do.	Philadelphia, Pa.
120649	KTPL	G.A.S.	Chiquilla	17	11	44.2	13.7	7.4	Yot.	3	1	1888	Hoston, Mass.	New York, N. Y.
212166	LDKS	G.A.S.	Chiquilla	16	10	42.0	11.2	5.3	Yot.	2	24	1914	Essington, Pa.	Cleveland, Ohio.
204344		G.A.S.	Chio	21	14	60.5	15.3	4.4	Frt.	3	1	1907	Jacksonville, Fla.	St. Augustine, Fla.
31323		G.A.S.	Chiopek No. 3	45	24	72.0	18.0	5.6	Fsh.	2	1	1899	Ballard, Wash.	Tyee, Alaska.
120903	KLTM	G.A.S.	Chiopek	19	13	41.7	14.4	6.0	Yot.	1	1	1889	South Boston, Mass.	Perth Amboy, N. J.
212891		G.A.S.	Chiopek	33	36	60.6	18.5	7.8	Fsh.	4	120	1903	Dockton, Wash.	Chickatan, Alaska.
123208		G.A.S.	Christie	11	10	38.4	15.1	3.9	Mso.	2	3	1883	Glenwood, N. Y.	Greenport, N. Y.
4943		G.A.S.	Christman D. Emson	50	53	67.3	22.0	5.5	Frt.	3	3	1860	Keyport, N. J.	New York, N. Y.
125777		G.A.S.	Christiana	5	5	20.0	11.4	2.0	Frt.	11	1	1874	Staten Island, N. Y.	Norfolk, Va.
127658		G.A.S.	Christie A. Cox	35	16	56.1	17.5	7.0	Fsh.	1	15	1902	East Boothbay, Me.	Rockland, Me.
212110		G.A.S.	Christie R.	12	8	39.0	10.6	5.1	Tow.	1	50	1914	Seattle, Wash.	Seattle, Wash.
123033		G.A.S.	Christiana	8	7	31.8	12.8	3.5	Fsh.	1	1	1885	Brooklyn, N. Y.	New York, N. Y.
135959		G.A.S.	Christine	23	21	49.9	11.0	5.0	Yot.	2	40	1888	Middletown, Conn.	Do.
127725		G.A.S.	Christina II	9	6	33.0	13.5	3.5	Frt.	1	1	1903	West Berkeley, Cal.	San Francisco, Cal.
120524		G.A.S.	Christopher	13	9	43.0	11.2	4.5	Fsh.	2	1	1888	Brewer, Me.	Machias, Me.
120850		G.A.S.	Christopher Columbus	7	6	31.0	9.6	3.7	Pit.	1	10	1892	Glocester, Mass.	Providence, R. I.
207524		G.A.S.	Chinara	26	18	53.7	14.7	4.5	Fsh.	2	40	1910	Anacortes, Wash.	Pt. Townsend, Wash.
127715		G.A.S.	Chionon	10	7	31.7	11.0	5.7	Pas.	3	10	1903	Bristol, Mo.	Newport, R. I.
123351		G.A.S.	Chionolla	28	27	63.0	16.0	7.0	Yot.	1	1	1886	Pottery Bench, N. Y.	Elizabeth City, N. O.
69300	KPVII	G.A.S.	Circ	18	15	43.0	15.0	5.2	Yot.	1	1	1900	Tottenville, N. Y.	Detroit, Mich.
205500		G.A.S.	Circs	8	8	27.8	8.1	2.0	Pas.	1	1	1908	Atlantic City, N. J.	Bomera Point, N. J.
201917		*G.A.P.	Circle A.	13	13	55.5	10.0	2.0	Tow.	4	20	1908	Madison, Ind.	Louisville, Ky.
208210		G.A.S.	Cirkvenica	18	12	40.6	12.8	4.4	Fsh.	0	10	1910	Seattle, Wash.	Seattle, Wash.
210555		G.A.S.	Cisco	10	6	28.0	9.5	4.7	Fsh.	4	10	1912	do.	Do.
201985		G.A.S.	City Point	18	12	50.4	13.8	4.0	Pas.	2	80	1900	Waltham, Mass.	Boston, Mass.
201101		G.A.S.	City Two Harbors	10	7	55.7	13.3	4.3	Frt.	3	1	1907	Two Harbors, Minn.	Duluth, Minn.
200162		G.A.S.	City of Anacortes	23	15	58.8	12.2	3.5	Fsh.	1	05	1900	Decatur, Wash.	Seattle, Wash.
120822		*G.A.P.	City of Birmingham No. 2	11	11	63.5	12.0	2.0	Pas.	3	10	1912	Paducah, Ky.	Paducah, Ky.
200078		G.A.S.	City of Bialno	30	20	65.9	13.3	6.4	Pas.	2	20	1912	Bialno, Wash.	Seattle, Wash.
212106		G.A.S.	City of Clinton	21	10	43.2	14.0	5.8	Fsh.	7	20	1913	Big Harbor, Wash.	Tacoma, Wash.
205165		*G.A.P.	City of Doniphan	25	25	51.0	14.0	2.5	Fsh.	2	50	1911	Doniphan, Mo.	St. Louis, Mo.
212750		G.A.S.	City of Euale	33	23	57.7	12.0	3.5	Frt.	5	50	1903	Euale, Fla.	Jacksonville, Fla.
123970		G.A.S.	City of Everett	8	8	31.1	11.1	8.8	Yot.	0	28	1893	Valdadero, Me.	Glocester, Mass.
120250		G.A.S.	City of Key West	13	0	41.3	14.3	3.5	Tow.	1	1	1884	Key West, Fla.	St. Augustine, Fla.
200755		G.A.S.	City of Manotto	0	6	45.6	10.6	3.2	Fsh.	1	1	1901	South Seattle, Wash.	Pt. Townsend, Wash.
205014		*G.A.P.	City of Montak	01	04	63.3	27.7	3.5	Frt.	2	00	1909	Montak, Mont.	Pombina, N. Dak.
127103		G.A.S.	City of Naples	20	14	40.3	12.8	4.7	Tow.	5	1	1900	Marco, Fla.	Molito, Fla.
213115		*G.A.P.	City of Nashua	10	12	51.0	20.4	3.1	Fer.	1	30	1915	Nashua, Mont.	Great Falls, Mont.
201000		*G.A.P.	City of Nibharan	23	23	60.0	18.0	3.0	Fer.	2	30	1912	Nibharan, Nehr.	Omaha, Nehr.
202014		G.A.S.	City of Ocala	20	17	41.0	12.7	3.5	Pas.	2	40	1912	Silver Springs, Fla.	Jacksonville, Fla.
205078		*G.A.P.	City of Platto	13	13	44.0	20.0	2.5	Fer.	1	15	1911	Snake Creek Landing, N. Dak.	Pombina, N. Dak.
205437		G.A.S.	City of Port Orchard	23	10	64.7	16.1	3.2	Pas.	1	32	1908	Port Orchard, Wash.	Seattle, Wash.

† Formerly st. a. y. (a) Engineer.
‡ Florence.

† Formerly st. a. C. P. Coopers.
‡ Diesel engine.

MERCHANT MOTOR VESSELS OF THE UNITED STATES—Continued.

Official No.	Signal letters.	Rtg.	Name of vessel.	Gross tonnage.	Net tonnage.	Length.	Breadth.	Depth.	Service.	Crew.	Indicated horsepower.	When built.	Where built.	Home port (where permanent document issues).
126218		Gn. s.	City of Rome.....	8	8	41.3	13.0	3.4	Oys.	1	1881	New Orleans, La.....	Morgan City, La.
203575		Gn. p.	City of St. Mary.....	14	14	50.4	10.0	2.0	Fer.	2	15	1908	St. Marys, Mo.....	St. Louis, Mo.
213109		Gn. s.	City of Saloe.....	9	9	60.4	10.3	4.0	Fer.	3	35	1014	Los Angeles, Cal.....	Los Angeles, Cal.
203300		Gn. s.	City of Saltito.....	8	0	53.4	7.0	2.7	Gas.	1	21	1011	Clifton, Tenn.....	Nashville, Tenn.
211150		Gn. p.	City of Sidney.....	25	25	45.2	20.8	3.0	Fer.	1	30	1012	Sidney, Mont.....	Great Falls, Mont.
201021		Gn. p.	City of Springfield.....	21	21	70.0	21.0	3.0	Fer.	3	1901	Springfield, S. Dak.....	Pomfina, N. Da.:
211077		Gn. s.	Clabowyn.....	9	0	30.3	0.0	5.4	Fer.	1	10	1913	Coupeville, Wash.....	Seattle, Wash.
81582		Gn. s.	Clair W.....	8	5	34.0	11.1	4.0	Fer.	2	15	1897	Friendship, Mo.....	Eastport, Mo.
123822		Gn. s.	Clair.....	11	10	38.5	13.5	3.7	Gas.	2	1880	Glenwood, N. Y.....	New York, N. Y.
203671		Gn. s.	Claro.....	21	11	54.2	14.0	3.0	Fer.	1	30	1908	Marco, Fla.....	Key West, Fla.
127722		Gn. s.	Clara.....	14	10	54.0	11.5	3.0	Gas.	1	1902	Astoria, Oreg.....	Pt. Townsend, Wash.
203913		Gn. s.	Clara.....	12	8	35.0	10.5	4.5	Fer.	1	1907	Tacoma, Wash.....	Seattle, Wash.
6910		Gn. s.	Clara.....	15	14	40.0	10.5	4.2	Fer.	2	1871	Port Washington, N. Y.....	Nowark, N. J.
125953		Gn. s.	Clara.....	7	0	20.0	12.4	3.0	Gas.	1	1877	City Island, N. Y.....	Do.
120008		Gn. s.	Clara.....	5	5	28.1	12.0	2.8	Misc.	1	1881	Patchogue, N. Y.....	Patchogue, N. Y.
127503		Gn. s.	Clara.....	0	5	27.7	0.0	2.5	Tow.	1	1899	Whatcom, Wash.....	Seattle, Wash.
200784		Gn. s.	Clara.....	8	4	32.2	0.4	3.3	Gas.	2	1904	Astoria, Oreg.....	Unalaska, Alaska.
201785		Gn. s.	Clara.....	19	13	60.0	15.8	5.1	Fer.	6	20	1907	Atlantic City, N. J.....	Somers Point, N. J.
200381		Gn. s.	Clara.....	9	0	32.8	0.5	3.7	Gas.	1	10	1909	Tacoma, Wash.....	Tacoma, Wash.
207055		Gn. s.	Clara.....	10	9	30.0	0.1	3.5	Fer.	2	20	1908	Traverse City, Mich.....	Grand Haven, Mich.
200883		Gn. s.	Clara.....	19	13	48.0	12.3	5.5	Fer.	7	27	1912	Anacortes, Wash.....	Seattle, Wash.
211391		Gn. s.	Clara.....	7	5	28.4	0.7	3.5	Fer.	6	12	1913	Gerritson, N. Dak.....	Do.
211010		Gn. p.	Clara.....	38	38	92.5	21.3	4.0	Fer.	19	2	1912	Seattle, Wash.....	Poulsbo, N. Dak.
212141		Gn. s.	Clara.....	18	12	42.0	13.8	3.5	Fer.	2	14	1914	Balmouth, Mo.....	Portland, Mo.
212205		Gn. s.	Clara.....	20	21	41.9	12.3	5.8	Fer.	7	27	1914	Tracyton, Wash.....	Seattle, Wash.
212108		Gn. s.	Clara.....	0	0	23.0	7.0	3.3	Fer.	2	12	1911	Manitowoc, Wis.....	Millwaukee, Wis.
205525		Gn. y.	Clara B.....	10	12	38.7	10.8	4.4	Yct.	1	20	1907	Ocean City, N. J.....	Somers Point, N. J.
208057		Gn. s.	Clara II.....	15	13	45.0	0.2	3.0	Gas.	1	25	1910	St. Johns, Oreg.....	Portland, Oreg.
209011		Gn. s.	Clara II.....	13	0	41.0	11.0	0.0	Gas.	1	20	1910	Stoc'holm, Wis.....	Dubuque, Iowa.
212035		Gn. s.	Clara Blanche.....	15	10	37.0	10.0	5.0	Fer.	1	22	1911	Hellingham, Wash.....	Seattle, Wash.
126061		Gn. s.	Clara Braden.....	11	10	38.4	13.5	2.8	Fer.	2	1890	Pocomoke City, Md.....	Norfolk, Va.
201680		Gn. s.	Clara C.....	7	5	32.8	10.8	3.0	Fer.	1	1907	Orland, Mo.....	Rockland, Mo.
127231		Gn. s.	Clara E.....	29	19	58.4	17.2	0.9	Misc.	10	1902	East Boothbay, Me.....	New York, N. Y.
127250		Gn. s.	Clara F.....	12	7	44.4	17.0	3.5	Oys.	1	1898	Itungara Creek, Va.....	Cape Charles, Va.
201537		Gn. s.	Clara J.....	7	5	28.4	12.0	3.3	Fer.	1	1898	Ballard, Wash.....	Seattle, Wash.
201150		Gn. s.	Clara L.....	7	5	32.0	0.0	3.0	Fer.	3	0	1902	Manitowoc, Wis.....	Millwaukee, Wis.
213152		Gn. p.	Clara No. 2.....	17	12	34.4	10.0	0.0	Fer.	2	20	1914	Beardstown, Ill.....	Beardstown, Ill.
208305		Gn. p.	Clara P.....	13	13	59.0	12.0	2.5	Gas.	0	16	1908	Point Pleasant, W. Va.....	Louisville, Ky.
206110		Gn. s.	Clara S.....	30	20	43.0	13.2	0.4	Gas.	2	21	1909	Manitowoc, Wis.....	Millwaukee, Wis.
206512		Gn. s.	Clara S.....	12	11	41.2	10.2	3.4	Fer.	2	12	1907	do.....	Marquette, Mich.
210903		Gn. s.	Clara S.....	5	5	30.4	8.2	2.2	Gas.	1	10	1912	Boquacille, Tenn.....	Chatanooga, Tenn.
205087		Gn. s.	Clara T.....	20	17	37.5	11.0	0.0	Fer.	3	1908	Nowport, R. I.....	Nowport, R. I.
129182		Gn. s.	Clara A. Marston.....	21	20	40.0	15.8	0.0	Misc.	3	1898	Boothbay, Me.....	Boston, Mass.
129050		Gn. s.	Clara A. Palmer.....	15	14	41.5	15.3	4.2	Oys.	2	1872	Glenwood, N. Y.....	Bridgeport, Conn.
129770		Gn. s.	Clara E. Kitch.....	5	5	25.0	0.0	5.2	Fer.	2	1888	Vinal Haven, Me.....	Mr. Dobert Ferry, Me.
126925		Gn. s.	Clara E. Shores.....	12	7	55.5	14.2	3.5	Oys.	1	1892	Orfelo, Md.....	Annapolis, Md.
127450		Gn. s.	Clara E. Wal er.....	11	8	45.0	15.0	3.8	Oys.	1	1900	do.....	Cape Charles, Va.
129857		Gn. s.	Clara M. Dolano.....	6	5	25.5	0.0	4.0	Fer.	2	1892	Friendship, Mo.....	Vinal Haven, Me.
129728		Gn. s.	Clara M. Pagnone.....	6	5	30.5	11.1	5.0	Fer.	2	21	1914	Brooksville, Mo.....	Boothbay, Me.
212321		Gn. s.	Clara R. P.....	7	6	31.2	9.1	3.2	Gas.	1	12	1911	South Jacksonville, Fla.....	Jacksonville, Fla.
210075		Gn. s.	Clarratto.....	8	5	33.8	10.0	2.3	Tow.	1	1911	Palacios, Tex.....	Galveston, Tex.
203347		Gn. s.	Clarralma.....	0	0	28.0	10.0	3.3	Gas.	1	12	1900	Taunton, Mass.....	Providence, R. I.
200180		Gn. s.	Claro.....	0	5	32.0	8.5	2.1	Fer.	1	1903	Douglas, Alaska.....	Juneau, Alaska.
120317		Gn. s.	Clarence.....	17	7	56.2	15.2	2.0	Fer.	2	12	1895	Cambridge, Md.....	Baltimore, Md.
128808		Gn. s.	Clarence.....	10	13	62.0	17.0	3.5	Oys.	4	1891	St. Peters, Md.....	Cape Charles, Va.
201822		Gn. p.	Clarence.....	20	20	78.7	14.0	2.1	Gas.	4	1907	Grantville, W. Va.....	Pittsburgh, Pa.
128003		Gn. s.	Clarence Johnson.....	15	11	43.0	10.3	4.4	Oys.	2	1878	Crisfield, Md.....	Norfolk, Va.
209112		Gn. s.	Clarice.....	8	7	20.4	8.8	3.3	Gas.	1	12	1911	Jac' sonville, Fla.....	Jac' sonville, Fla.
211512		Gn. y.	Clarinda.....	70	52	89.0	17.1	7.0	Yct.	4	1913	Port Clinton, Ohio.....	Detroit, Mich.
212381		Gn. p.	Clarion.....	12	10	62.2	15.0	2.1	Tow.	3	10	1914	Henderson, W. Va.....	Cincinnati, Ohio.
127581		Gn. s.	Clarissa.....	12	10	45.3	14.3	3.2	Fer.	3	10	1901	Bluffs, Miss.....	Mobile, Ala.
206001		Gn. s.	Clark.....	7	5	30.5	11.1	2.0	Fer.	1	15	1909	North Galveston, Tex.....	Galveston, Tex.
212322		Gn. s.	Clark W. Jay.....	0	9	30.2	11.0	3.8	Gas.	1	30	1914	Westfield, N. Y.....	Huffalo, N. Y.
201201		Gn. s.	Clason Polny.....	13	11	40.4	13.2	3.8	Gas.	2	1903	New York, N. Y.....	New York, N. Y.
127712		Gn. s.	Clawaya.....	12	8	31.5	0.5	4.5	Fer.	2	1902	Delomi, Alaska.....	Wrangell, Alaska.
210055		Gn. p.	Claude.....	14	14	60.2	11.0	3.0	Tow.	2	35	1912	Vevay, Ind.....	Evansville, Ind.
127137		Gn. s.	Claude L.....	12	11	45.0	15.4	4.5	Misc.	1	1895	Riverhead, N. Y.....	New York, N. Y.
201425		Gn. s.	Claude S.....	7	7	28.0	8.0	3.0	Gas.	1	15	1910	West De Pore, Wis.....	Millwaukee, Wis.
125807		Gn. s.	Claudia.....	21	20	51.6	17.0	4.7	Fer.	2	1890	Charleston, S. C.....	Charleston, S. C.
126771		Gn. s.	Claudia M.....	6	5	29.0	12.4	3.8	Oys.	1	1881	Staten Island, N. Y.....	Bridgeport, Conn.
210117		Gn. s.	Clay.....	13	8	49.0	12.0	4.3	Fer.	2	20	1912	Seaford, Va.....	Nowport News, Va.
201013		Gn. s.	Clayton.....	11	10	48.0	11.8	4.0	Gas.	2	1907	Crittenden, Va.....	Norfolk, Va.
209245		Gn. s.	Clayton.....	9	0	31.2	8.2	2.0	Fer.	1	12	1911	Shoey, N. C.....	Beaufort, N. C.
213312		Gn. s.	Clayton F.....	10	9	31.5	9.4	3.5	Fer.	1	24	1913	Naubinway, Mich.....	Grand Haven, Mich.
211210		Gn. p.	Clees.....	10	11	57.2	16.3	2.0	Fer.	1	8	1913	Nashville, Tenn.....	Nashville, Tenn.

1 Formerly ga. s. We're Hero.

MERCHANT MOTOR VESSELS OF THE UNITED STATES—Continued.

Official No.	Signal letters.	Rtg.	Name of vessel.	Gross tonnage.	Net tonnage.	Length.	Breadth.	Depth.	Service.	Crew.	Indicated horsepower.	When built.	Where built.	Home port (where permanent document issues).
211317		Ga. s.	Clematis	16	11	33.2	10.4	6.8	Pass.	2	24	1913	Hollingham, Wash.	Seattle, Wash.
4534		Ga. s.	Clement	46	42	68.0	17.7	6.2	Frt.	3	2	1827	Vinal Haven, Mo.	Machias, Me.
211070		Ga. s.	Clementino	17	8	35.0	13.2	3.8	Fsh.	1	0	1914	Brunswick, Ga.	Brunswick, Ga.
210734		Ga. s.	Cleo	17	11	40.0	6.5	4.0	Pt.	1	24	1900	Marine City, Mich.	Detroit, Mich.
208382		Ga. s.	Cleo M.	18	13	45.0	10.7	4.0	Fsh.	3	40	1911	Traverse City, Mich.	Grand Haven, Mich.
128226		Ga. s.	Cleopatra	10	9	35.0	12.6	4.8	Misc.	1	1	1870	Balden, Mass.	New York, N. Y.
127760		Ga. p.	Cleopatra	10	8	44.3	12.0	2.2	Pass.	3	1	1903	Terminal Island, Cal.	Los Angeles, Cal.
205020		Ga. s.	Cleopatra	9	5	31.7	12.0	6.0	Fsh.	2	5	1908	Friendship, Mo.	Castine, Me.
203081		Ga. s.	Clermont	14	14	49.0	15.0	2.8	Pass.	3	10	1903	Inland Pass, Fla.	Apalachicola, Fla.
209793		Ga. p.	Clermont	8	8	40.0	10.0	2.2	Tow.	2	12	1912	Chilo, Ohio	Cincinnati, Ohio
210155		Ga. y.	Cloy	22	15	59.7	13.6	3.7	Yel.	1	10	1912	Solomons, Md.	Baltimore, Md.
212261		Ga. p.	Cliff	8	8	38.4	10.0	4.0	Pass.	1	8	1914	Cincinnati, Ohio	Cincinnati, Ohio
210598		Ga. s.	Clifford M.	7	7	20.0	6.0	4.0	Fsh.	1	20	1911	Little Swamco, Wis.	Milwaukee, Wis.
127471		Ga. s.	Clifford Fern	10	11	42.8	14.0	3.0	Frt.	1	1	1800	Beaufort, N. C.	Beaufort, N. C.
209148		Ga. s.	Clifford W.	0	6	26.0	8.2	3.0	Pass.	2	1	1901	Manitowoc, Wis.	Milwaukee, Wis.
200244		Ga. s.	Gilton	14	10	43.5	12.6	4.0	Pass.	4	42	1909	Galveston, Tex.	Galveston, Tex.
207035		Ga. s.	Gilton	28	21	57.0	16.0	5.0	Fsh.	1	50	1888	Atlantic City, N. J.	New York, N. Y.
129181		Ga. s.	Gilmax	52	27	67.4	23.2	4.0	Pass.	2	50	1909	Marcus Hook, Pa.	Wilmington, Del.
127792		Ga. s.	Gilmax	10	8	38.0	12.1	3.7	Misc.	1	1	1900	Bridgport, Conn.	New York, N. Y.
126026		Ga. s.	Gilton	12	8	30.0	10.4	5.1	Tow.	2	1	1883	Glenwood, N. Y.	Cold Spring, N. Y.
201106		Ga. s.	Glo	12	10	36.0	10.4	3.8	Misc.	1	1	1901	Oyster Bay, N. Y.	Bridgport, Conn.
213103		Ga. s.	Glo	32	23	62.3	14.2	0.3	Fsh.	7	10	1915	Tacoma, Wash.	Tacoma, Wash.
202210		Ga. y.	Glo	23	20	40.0	15.5	6.3	Yel.	2	10	1905	Hoston, Mass.	Milwaukee, Wis.
203050	I.H.F.J.	Ga. y.	Glione	20	18	44.0	14.0	0.6	Yel.	1	0	1900	East Hothbay, Me.	New York, N. Y.
201570		Ga. y.	Glover	16	14	36.0	11.0	5.3	Yel.	2	2	1901	New York, N. Y.	Jacksonville, Fla.
209603		Ga. s.	Clyde	14	10	38.4	12.0	3.8	Frt.	2	30	1911	Camden, N. J.	Miami, Fla.
212185		Ga. s.	Clyde	0	6	42.5	7.7	3.5	Pass.	1	30	1908	St. Andrew, Fla.	Tampa, Fla.
213105		Ga. p.	Clyde Dell	8	5	38.2	6.0	2.0	Yel.	1	0	1914	London, Tenn.	Chattanooga, Tenn.
209270		Ga. p.	Clyde Estelle	15	15	61.0	20.3	3.6	Per.	2	25	1909	Augusta, Ky.	Louisville, Ky.
211271		Ga. s.	Clyde I.	8	5	31.4	6.2	3.0	Pass.	2	12	1913	Columbus, Ky.	Calto, Ill.
211614		Ga. s.	Clyde	8	8	37.8	8.7	2.4	Misc.	1	14	1913	Olway, N. C.	Hannott, N. C.
201393		Ga. s.	Clyde	9	9	31.4	14.1	3.8	Misc.	1	1	1904	Onset, Mass.	New Bedford, Mass.
205309		Ga. s.	Coast	13	11	45.3	11.5	4.8	Pass.	1	30	1908	Empire, Oreg.	Empire, Oreg.
208143		Ga. s.	Coast	20	20	58.2	14.7	5.4	Fsh.	2	65	1911	Anacortes, Wash.	Pt. Townsend, Wash.
127877		Ga. s.	Coast Club	11	6	31.0	10.1	4.1	Frt.	1	1	1902	Millbridge, Me.	Machias, Me.
205603		Ga. s.	Coaster	14	10	41.0	12.8	4.5	Fsh.	1	30	1908	Seattle, Wash.	Seattle, Wash.
207946		Ga. s.	Coaster	14	10	50.5	13.8	5.0	Frt.	1	60	1910	Marshfield, Oreg.	Eureka, Cal.
211622		Ga. s.	Cobos	110	110	108.3	26.0	0.2	Frt.	4	65	1913	Lockmoor, Ia.	Morgan City, La.
212208		Ga. s.	Coca-Cola Bldg.	12	0	43.7	12.0	4.0	Frt.	1	50	1911	St. Andrew, Fla.	Tampa, Fla.
212500		Ga. s.	Coca-Cola Kld.	12	5	37.8	12.5	4.0	Pass.	2	27	1914	do	Jacksonville, Fla.
127248		Ga. y.	Cockawoo	10	11	43.5	12.0	4.4	Yel.	2	2	1898	Hoston, Mass.	Hoston, Mass.
127707		Ga. s.	Cocoon	13	11	61.0	10.8	1.5	Misc.	1	1	1903	New York, N. Y.	New York, N. Y.
208011		Ga. s.	Cocopomelo	70	71	69.8	18.5	5.2	Frt.	4	50	1910	Camden, N. J.	Cleveland, Ohio
201160		Ga. s.	Co-ed.	31	17	54.0	14.1	8.2	Pass.	1	55	1915	Oakland, Cal.	San Francisco, Cal.
207110		Ga. s.	Colo	8	5	33.4	6.0	4.3	Fsh.	1	10	1910	Seattle, Wash.	Seattle, Wash.
207117		Ga. s.	Colla	0	0	23.0	8.0	3.0	Fsh.	2	9	1902	Manitowoc, Wis.	Milwaukee, Wis.
203508		Ga. s.	Colo II	13	9	37.3	8.7	4.0	Pass.	1	20	1902	Manchester, Wash.	Pt. Townsend, Wash.
201173		Ga. p.	Coldfoot	12	7	51.0	11.0	2.2	Frt.	1	1	1906	Dallard, Wash.	Seattle, Wash.
208704		Ga. s.	Collma	13	9	40.0	9.2	3.6	Pass.	1	30	1911	Bilvordale, Wash.	do
203150	K.V.L.D.	Ga. y.	Colls B. II.	32	25	64.4	12.0	5.7	Yel.	3	65	1906	New York, N. Y.	Philadelphia, Pa.
212417		Ga. s.	Collector	8	7	35.3	8.2	4.7	Frt.	1	18	1914	Monument Beach, Mass.	Hannott, Mass.
209752		Ga. y.	Colleen	12	7	30.7	12.7	7.4	Yel.	3	35	1914	Quaque, P. R.	San Juan, P. R.
213165		Ga. s.	Colleen	15	5	45.0	12.8	4.0	Fsh.	4	40	1915	Toledo, Oreg.	Newport, Oreg.
208769		Ga. s.	Collingwood	14	12	41.5	14.0	4.0	Fsh.	2	18	1911	Camden, N. J.	Philadelphia, Pa.
209222		Ga. s.	Colon	10	7	30.3	11.0	4.7	Tow.	1	30	1912	Oakland, Cal.	San Francisco, Cal.
127726		Ga. s.	Colonel	7	7	35.0	8.2	3.3	Fsh.	1	10	1903	Atlantic City, N. J.	Somers Point, N. J.
201173		Ga. p.	Col. Do Hart	11	11	39.0	10.0	1.8	Pass.	1	1	1907	Lafayette, Ind.	Evanville, Ind.
149351		Ga. s.	Col. Thomas F. Austin	83	83	78.0	22.8	8.0	Frt.	10	1	1902	Greenwich, N. J.	Philadelphia, Pa.
201620		Ga. s.	Colonia	10	6	33.4	8.0	4.0	Frt.	1	10	1912	Bayonne, N. J.	New York, N. Y.
201080		Ga. s.	Colonia	14	6	23.6	8.2	4.0	Frt.	3	10	1905	Gleicester, Mass.	Gleicester, Mass.
210214		Ga. s.	Colonial	10	5	42.3	11.3	4.3	Pass.	1	30	1912	Oakland, Cal.	San Francisco, Cal.
123595		Ga. s.	Columbia	11	10	35.5	11.4	3.4	Pass.	1	50	1881	Patchogue, N. Y.	New York, N. Y.
129116		Ga. s.	Columbia	8	7	28.0	12.4	4.0	Fsh.	1	10	1877	Edgartown, Mass.	Vineyard Haven, Mass.
126570		Ga. s.	Columbia	12	8	39.0	13.0	4.0	Tow.	1	1	1892	Hay Center, Wash.	Seattle, Wash.
127027		Ga. s.	Columbia	5	5	23.6	11.2	3.8	Cod.	2	1	1893	Harwich Port, Mass.	Harwich, Mass.
127110		Ga. s.	Columbia	12	10	41.5	16.0	4.0	Misc.	1	1	1900	Patchogue, N. Y.	Patchogue, N. Y.
127127		Ga. s.	Columbia	6	5	23.1	10.2	5.3	Fsh.	1	1	1900	Bristol, Me.	S. W. Harbor, Me.
127816		Ga. s.	Columbia	9	8	28.5	10.6	4.0	Fsh.	1	10	1901	Ketchikan, Alaska	Sulzer, Alaska
127550		Ga. p.	Columbia	9	8	42.4	13.0	3.0	Oys.	1	1	1902	Amityville, N. Y.	Patchogue, N. Y.
202757		Ga. s.	Columbia	11	10	45.0	11.6	3.5	Pass.	1	25	1905	Astoria, Oreg.	Astoria, Oreg.
203037		Ga. s.	Columbia	78	65	70.5	22.5	6.1	Oys.	3	1	1903	Tottenville, N. Y.	Greenport, N. Y.
204213		Ga. p.	Columbia	11	9	40.3	12.1	3.0	Pass.	1	20	1903	Quincy, Ill.	Quincy, Ill.
203249		Ga. p.	Columbia	21	21	53.5	17.8	3.0	Fsh.	13	1	1900	Brynna, N. C.	Beaufort, N. C.

¹ Formerly ga. y. (a) Castle Island.
(b) Gloria.

² Formerly ga. s. (a) Northside III.
(b) Tanisaha.
(c) Lady Jane.

³ Formerly st. s. Mexico.

MERCHANT MOTOR VESSELS OF THE UNITED STATES—Continued.

Official No.	Signal letters.	Rtg.	Name of vessel.	Gross tonnage.	Net tonnage.	Length.	Breadth.	Depth.	Service.	Crew.	Indicated horsepower.	When built.	Where built.	Home port (where permanent issues).
204005		Ga. s.	Columbia	12	11	47.0	11.0	3.3	Frt.	1	1991	Port Washington, N. Y.	Norfolk, Va.
201897		Ga. s.	Columbia	7	6	44.2	7.0	3.0	Pat.	2	1	1900	St. Louis, Mo.	St. Louis, Mo.
205170		Ga. s.	Columbia	10	9	39.4	9.0	2.8	Frt.	1	00	1905	Nesco, N. J.	Tuckerton, N. J.
205589		Ga. s.	Columbia	0	0	26.4	8.3	0.0	Pat.	1	1	1908	Columbia, N. C.	Elizabeth City, N. C.
206055		Ga. s.	Columbia	12	10	48.2	12.5	4.4	Pat.	1	1	1909	Chicago, Ill.	Chicago, Ill.
200977		Ga. s.	Columbia	14	13	51.3	15.0	3.7	Frt.	3	25	1909	Port Royal, S. C.	Beaufort, S. C.
206981		Ga. s.	Columbia	13	8	40.0	10.0	3.0	Tow.	1	28	1909	South Bend, Wash.	Seattle, Wash.
207566		Ga. s.	Columbia	19	13	41.0	12.0	5.0	Frt.	1	25	1910	Port Orchard, Wash.	Ketchikan, Alaska.
213390		Ga. s.	Columbia	0	0	31.8	10.6	4.0	Frt.	5	10	1915	Astoria, Oreg.	Astoria, Oreg.
212199		Ga. s.	Columbia	0	5	27.0	12.0	2.8	Frt.	1	10	1900	Hiland Bayou, Tex.	Galveston, Tex.
211894		Ga. s.	Columbia	14	9	41.2	11.1	4.6	Pat.	1	25	1913	Los Angeles, Cal.	Los Angeles, Cal.
5146		Ga. s.	Columbus	39	21	57.0	21.0	4.0	Frt.	1	1	1861	San Francisco, Cal.	San Francisco, Cal.
202110		Ga. s.	Columbus	23	18	55.0	8.8	4.2	Pat.	3	40	1905	Sandusky, Ohio	Sandusky, Ohio.
202273		Ga. y.	Columbus Y. C.	60	62	60.4	13.8	6.1	Yac.	1	60	1905	do.	Duluth, Minn.
127082		Ga. y.	Comanche	30	30	58.8	10.0	8.1	Yac.	4	2	1902	Boston, Mass.	Boston, Mass.
201202		Ga. s.	Comanche	16	12	50.3	14.0	3.7	Frt.	5	50	1904	Atlantic City, N. J.	Philadelphia, Pa.
212154		Ga. s.	Comanche	14	10	45.0	15.4	3.5	Frt.	1	70	1911	Baltimore, N. Y.	Patchogue, N. Y.
213351		Ga. s.	Comanche	20	18	46.0	11.0	4.6	Felt.	6	30	1915	Brewer's, Wash.	Seattle, Wash.
128660		Ga. s.	Combination	14	13	35.0	14.3	3.0	Pat.	1	1	1890	Port Washington, N. Y.	New York, N. Y.
212047		Ga. s.	Comedian	11	7	37.3	8.8	4.3	Pat.	1	20	1914	Seattle, Wash.	Seattle, Wash.
205026		Ga. s.	Comedian	8	8	40.6	6.6	3.2	Pat.	1	1	1906	Troy, Ind.	Louisville, Ky.
125330		Ga. s.	Comet	23	11	51.0	12.5	5.2	Pat.	3	3	1874	Apponaug, Ill.	Philadelphia, Pa.
127181		Ga. s.	Comet	13	9	44.4	11.7	4.4	Frt.	1	1	1895	Astoria, Oreg.	Astoria, Oreg.
127338		Ga. y.	Comet	21	13	63.0	11.1	6.0	Yac.	1	1	1899	Bridgeport, Conn.	New York, N. Y.
127753		Ga. s.	Comet	0	0	31.5	8.2	3.0	Pat.	1	1	1903	Marshfield, Oreg.	Empire, Oreg.
201050		Ga. s.	Comet	0	6	38.6	11.0	4.0	Yac.	1	50	1901	San Francisco, Cal.	San Francisco, Cal.
202599		Ga. y.	Comet	40	42	67.3	10.3	7.3	Yac.	2	2	1905	Greenport, N. Y.	Patchogue, N. Y.
206980		Ga. s.	Comet	8	7	31.0	8.6	3.0	Felt.	4	37	1909	Milwaukee, Wis.	Milwaukee, Wis.
207329		Ga. s.	Comet	100	08	91.0	19.5	9.6	Felt.	18	125	1910	Seattle, Wash.	Seattle, Wash.
207381		Ga. s.	Comet	10	0	35.0	12.3	3.5	Pat.	1	21	1910	Woodbury, N. Y.	Seattle, Wash.
207726		Ga. s.	Comet	11	10	28.0	9.8	4.2	Pat.	1	35	1910	Banla Barbara, Cal.	Los Angeles, Cal.
207822		Ga. s.	Comet	7	5	30.8	8.6	4.8	Frt.	1	10	1910	Atlantic City, N. J.	Somers Point, N. J.
207853		Ga. s.	Comet	7	7	30.0	11.0	3.2	Felt.	5	16	1910	Morhead City, N. C.	Beaufort, N. C.
207921		Ga. s.	Comet	6	5	32.8	8.3	2.6	Yac.	1	12	1910	Grand Lake, La.	Morgan City, La.
208337		Ga. s.	Comet	12	9	32.0	9.0	3.6	Felt.	2	18	1910	Chicago, Ill.	Chicago, Ill.
213011		Ga. s.	Comet	10	8	32.3	9.3	3.0	Pat.	2	16	(f)	Great Kill (S. I.) N. Y.	New York, N. Y.
205305		Ga. s.	Comet Jr.	20	18	30.7	14.4	5.2	Pat.	2	2	1908	Brooklyn, N. Y.	Do.
210934		Ga. p.	Comet No. 2.	11	11	63.0	12.0	2.3	Tow.	2	40	1913	Hanging Rock, Ohio	Cincinnati, Ohio.
201995		Ga. y.	Comfort	110	78	103.0	21.6	7.0	Yot.	4	35	1908	Newbern, N. C.	Newbern, N. C.
203719		Ga. y.	Comfort	48	43	65.0	14.8	8.8	Yot.	5	60	1899	Morris Heights, N. Y.	San Diego, Cal.
206011		Ga. s.	Comfort	12	8	38.2	9.0	4.2	Pat.	1	10	1905	Easton, Pa.	Memphis, Tenn.
206102		Ga. y.	Comfort II	23	21	58.0	13.0	4.8	Yot.	3	04	1899	New York, N. Y.	New York, N. Y.
126095		Ga. s.	Comique	13	12	38.3	12.0	3.5	Yot.	1	1	1893	Boothbay, Me.	Rockland, Me.
127280		Ga. s.	Commander	17	40	68.0	10.4	5.8	Oys.	6	1	1893	Baltimore, Md.	New York, N. Y.
203732		Ga. s.	Commander	11	8	40.5	12.0	5.5	Felt.	4	8	1906	Friendship, Me.	Somers Point, N. J.
212325		Ga. s.	Commander	32	22	52.5	14.4	6.0	Felt.	8	40	1915	Og Harbor, Wash.	Tacoma, Wash.
211670		Ga. p.	Commerce	13	12	43.0	10.0	3.0	Pat.	3	16	1913	Commerce, Mo.	Calro, Ill.
70220		Ga. s.	Commodore	5	5	28.3	12.0	3.1	Frt.	3	10	1881	Providence, R. I.	Providence, R. I.
125116		Ga. s.	Commodore	25	22	59.0	18.4	5.0	Oys.	3	1	1873	Tell, N. Y.	New York, N. Y.
126285		Ga. s.	Commodore	10	11	57.0	10.0	4.5	Frt.	2	2	1885	St. Michaels, Md.	Annapolis, Md.
127150		Ga. s.	Commodore	20	11	33.0	13.4	4.3	Frt.	1	12	1896	Canarale, N. Y.	Patchogue, N. Y.
127370		Ga. s.	Commodore	27	27	61.5	18.4	4.4	Frt.	2	2	1899	Beaufort, N. C.	Norfolk, Va.
127653		Ga. s.	Commodore	13	10	45.0	12.0	3.0	Pat.	1	1	1902	Atlantic City, N. J.	Somers Point, N. J.
205678		Ga. s.	Commodore	11	13	41.0	9.7	8.0	Mag.	2	50	1908	Orange, Tex.	Port Arthur, Tex.
205115		Ga. s.	Commodore	23	10	51.0	10.0	4.0	Pat.	1	60	1911	Patchogue, N. Y.	Patchogue, N. Y.
205197		Ga. s.	Commodore	10	8	31.5	11.2	4.2	Felt.	10	10	1912	Boat, Wash.	St. Townsend, Wash.
210205		Ga. s.	Commodore	8	8	46.0	10.7	3.2	Felt.	1	20	1912	Flat Egg, Alaska	Ketchikan, Alaska.
211851		Ga. y.	Commodore	18	17	47.0	15.3	4.1	Yot.	1	30	1913	Auntlyville, N. Y.	Patchogue, N. Y.
211100		Ga. p.	Commodore Duncan	27	23	62.8	11.8	3.7	Pat.	2	4	1913	Cedar Bayou, Tex.	Galveston, Tex.
211238		Ga. s.	Commoner	7	5	33.0	10.0	4.0	Pat.	1	27	1913	Manitowoc, Wis.	Chicago, Ill.
207828		Ga. s.	Commonwealth	88	60	92.0	22.5	0.1	Felt.	18	100	1910	Tacoma, Wash.	Seattle, Wash.
211718		Ga. s.	Commonwealth	111	03	103.0	21.0	11.8	Felt.	20	100	1913	Essex, Mass.	Boston, Mass.
202045		Ga. s.	Companion	14	10	45.3	12.4	4.4	Frt.	1	1	1905	Astoria, Oreg.	Seattle, Wash.
207687		Ga. s.	Companion	13	0	35.0	11.8	3.5	Pat.	5	12	1910	Port Madison, Wash.	St. Townsend, Wash.
210380		Ga. s.	Conrado	7	5	32.5	8.0	3.0	Frt.	1	24	1912	Chicago, Ill.	Chicago, Ill.
211280		Ga. s.	Conrado	12	10	37.5	9.4	5.0	Pat.	1	60	1913	Modulus, Conn.	Hartford, Conn.
211770		Ga. y.	Conrado	27	26	48.5	11.9	7.0	Yot.	2	45	1913	West De Pere, Wis.	Milwaukee, Wis.
212138		Ga. y.	Concord	31	33	40.8	10.3	7.5	Yot.	4	20	1909	Hayome, N. J.	Newport, R. I.
207301		Ga. s.	Concord	13	0	36.3	11.3	4.0	Felt.	1	23	1910	Seattle, Wash.	St. Townsend, Wash.
201587		Ga. s.	Concordia	11	7	45.0	7.0	2.6	Pat.	1	20	1907	Doan's, Wash.	Do.
205070		Ga. s.	Concerto	11	11	32.4	7.0	7.4	Pat.	1	20	1908	Memphis, Tenn.	Memphis, Tenn.
212191		Ga. y.	Conway	160	147	90.0	18.2	11.0	Yot.	0	150	1914	Manitowoc, Wis.	Philadelphia, Pa.
127121		Ga. s.	Confidence	11	8	31.4	11.2	4.5	Felt.	1	1	1896	Richardson, Wash.	Juneau, Alaska.
210212		Ga. s.	Confidence	33	22	51.5	16.4	0.1	Felt.	7	40	1912	Og Harbor, Wash.	Tacoma, Wash.
212373		Ga. s.	Congress	15	7	50.8	13.8	3.7	Frt.	4	25	1914	Gwynn, Va.	Newport News, Va.

1 Formerly slip, Julia E.

2 Formerly *ga. p. Douglass III.

† Rebuilt 1915.

MERCHANT MOTOR VESSELS OF THE UNITED STATES—Continued.

Official No.	Signal letters.	Reg.	Name of vessel.	Gross tonnage.	Net tonnage.	Length.	Breadth.	Depth.	Service.	Crew.	Indicated horsepower.	When built.	Where built.	Home port (where permanent interest issues).	(where docu-
						Feet.	Feet.	Feet.	Fsh.						
204221		Ga. s.	Conjuror	7	6	20.0	11.7	3.8	Fsh.	1	8	1909	Osterville, Mass.	Wineyard Haven, Mass.	
210680		Ga. s.	Connaught	9	7	35.0	10.1	4.3	Frt.	3	20	1905	St. Clair, Mich.	Duluth, Minn.	
206518		Ga. p.	Conner	15	10	57.8	10.0	2.5	Pas.	1	12	1909	Ashport, Tenn.	Memphis, Tenn.	
129661		Ga. y.	CONNERTQUOR	42	31	71.4	14.0	4.5	Yel.	2	70	1880	City Island, N. Y.	Pittsburg, N. Y.	
209180		Ga. s.	Conquioror	33	22	63.5	10.3	5.3	Fsh.	3	50	1911	Jonesport, Mo.	Eastport, Me.	
211244		Ga. s.	Conquioror	24	11	53.0	14.3	0.0	Fsh.	0	24	1013	Rockport, Mass.	Boston, Mass.	
6887		Ga. s.	Conquest	14	13	30.2	14.0	5.2	Yel.	3	1870	New London, Conn.	New London, Conn.	
127765		Ga. y.	Constance	121	91	101.0	24.1	11.5	Yel.	15	1903	East Hootbay, Mo.	Boston, Mass.	
205147		Ga. y.	Constance	18	15	55.3	10.0	4.0	Yel.	2	30	1908	New York, N. Y.	Savannah, Ga.	
206392		Ga. s.	Constance	10	7	38.0	12.0	3.4	Fsh.	4	30	1909	Dunkirk, N. Y.	Huflalo, N. Y.	
207672		Ga. s.	Constance	16	10	37.5	10.8	4.0	Pas.	2	27	1909	Winslow, Wash.	Seattle, Wash.	
211877		Ga. s.	Constance	78	53	74.5	18.8	8.0	Fsh.	17	110	1913	Seattle, Wash.	Portland, Oreg.	
212309		Ga. s.	Constance O	0	0	0	0	0	Yel.	2	10	1913	Nonik, Conn.	New London, Conn.	
143371	KGNT	Ga. y.	Constellation	0	118	127.7	21.0	12.0	Yel.	2	1	Oily Island, N. Y.	Boston, Mass.	
127025		Ga. s.	Constellation	137	80	107.6	25.4	11.2	Gold.	23	100	1902	Essex, Mass.	Gloucester, Mass.	
203685		Ga. s.	Constellation	48	30	75.0	17.7	2.0	Pas.	3	50	1900	Holly Hill, Fla.	St. Augustine, Fla.	
211028		Ga. s.	Constitution	57	39	64.0	17.0	8.8	Fsh.	7	80	1914	Seattle, Wash.	Seattle, Wash.	
210110		Ga. y.	Content	39	26	55.0	13.0	0.8	Yel.	3	50	1912	Port Clinton, Ohio	Philadelphia, Pa.	
211162	I.CVP	Ga. y.	Content	28	19	50.2	11.0	-0.0	Yel.	2	50	1913	Camden, N. J.	Do.	
120038		Ga. s.	Contest	12	12	39.1	16.8	4.0	Oys.	1	1882	Northport, N. Y.	New Haven, Conn.	
200105		Ga. s.	Continental	10	7	30.7	11.0	1.0	Tow.	1	75	1900	Stockton, Cal.	San Francisco, Cal.	
209108		Ga. s.	Continental	33	22	63.5	10.3	5.3	Fsh.	1	50	1911	Jonesport, Mo.	Eastport, Me.	
201880	KWMJ	Ga. s.	CONTRA COSTA	832	107	100.1	37.2	13.3	Frt.	8	600	1908	San Francisco, Cal.	San Francisco, Cal.	
209102		Ga. s.	Contractor	0	0	30.8	10.3	4.1	Pas.	2	15	1909	Tunis Mills, Md.	Baltimore, Md.	
120337		Ga. s.	Convooy	30	20	61.8	10.1	3.8	Fsh.	12	1896	Lenoxville, N. C.	Henrietta, N. O.	
209151		Ga. s.	Convooy	14	12	37.0	15.3	5.0	Oys.	2	25	1911	Trottenville, N. Y.	Peachogue, N. Y.	
127350		Ga. s.	Cooch	35	20	65.8	17.4	5.3	Fsh.	11	1890	Henrietta, N. C.	Henrietta, N. C.	
127287		Ga. s.	Coot	8	7	30.8	10.5	2.5	Pas.	1	1903	Jacksonport, N. Y.	Bag Harbor, N. Y.	
201101		Ga. s.	Cooter	10	11	42.0	10.5	2.5	Yel.	1	1906	Jacksonville, Fla.	Jacksonville, Fla.	
204742		Ga. s.	Copia	11	5	43.4	11.4	1.0	Fsh.	1	1900	Friendship, Mo.	S. W. Harbor, Mo.	
201368		Ga. s.	Copper Nugget	8	5	29.0	8.7	2.6	Frt.	2	1900	Valdez, Alaska	Cordova, Alaska	
120783		Ga. s.	Coquette	8	8	33.7	13.3	3.7	Fsh.	1	1891	Matagorda, Tex.	Port Lavaca, Tex.	
127740		Ga. s.	Cora	13	0	40.0	0.8	3.8	Pas.	1	1903	Astoria, Oreg.	Astoria, Oreg.	
204723		Ga. s.	Cora	0	0	21.7	11.4	4.0	Fsh.	1	1907	Osterville, Mass.	Barnstable, Mass.	
207290		Ga. s.	Cora	17	11	41.4	11.0	5.4	Frt.	1	20	1010	Odessa, Del.	Philadelphia, Pa.	
200356		Ga. p.	Cora	10	10	55.3	12.4	2.4	Fer.	1	10	1011	Webb City, Ark.	St. Louis, Mo.	
207801		Ga. s.	Cora II	15	0	40.4	10.3	5.0	Pas.	2	20	1910	Cape May, N. J.	Bonors Point, N. J.	
213254		Ga. p.	Cora Belle	0	6	49.0	0.0	2.2	Frt.	1	8	1915	Charleston, W. Va.	Pittsburgh, Pa.	
120563		Ga. s.	Cora D	8	7	29.9	10.6	5.0	Fsh.	2	1899	Swans Island, Mo.	Billsboro, Me.	
204734		Ga. s.	Cora Edna	8	7	36.7	8.8	2.7	Frt.	1	20	1907	Fernandina, Fla.	Fernandina, Fla.	
120913		Ga. s.	Cora E	9	8	32.0	10.0	4.8	Fsh.	2	4	1892	Bremen, Mo.	Castine, Me.	
212430		Ga. s.	Cora E	15	8	47.0	13.0	4.5	Fsh.	2	21	1912	Eastport, Me.	Eastport, Me.	
200717		Ga. s.	Cora Lee	12	11	47.0	12.0	3.0	Pas.	2	1911	Fillmore City, Ky.	Calto, Ky.	
1830		Ga. s.	Cora L. Grilling	11	10	38.3	15.3	3.7	Fsh.	3	1870	Greenport, N. Y.	Greenport, N. Y.	
211029		Ga. p.	Cora May II	7	7	58.0	15.0	2.0	Tow.	1	35	1913	Vicksburg, Miss.	St. Louis, Mo.	
123151		Ga. s.	Cora T. Itmark	13	5	30.0	14.0	3.5	Mso.	2	1875	Dorchester County, Md.	Baltimore, Md.	
120454		Ga. s.	Cora and Albert	7	0	27.0	12.5	3.7	Fsh.	1	15	1887	Edgartown, Mass.	Providence, R. I.	
125055		Ga. s.	Coral	31	32	54.7	10.5	5.5	Frt.	3	1878	Fort Jefferson, N. Y.	Fall River, Mass.	
212327		Ga. s.	Coral	17	7	48.2	13.4	4.5	Frt.	1	14	1914	Poquoson, Va.	Newport News, Va.	
201335		Ga. s.	Corbett	14	13	47.2	13.8	2.4	Pas.	1	1901	Wilmington, N. C.	St. Augustine, Fla.	
212015		Ga. s.	Cordell D	8	0	32.0	0.0	3.4	Pas.	1	10	1910	Wingell, Alaska	Jimoni, Alaska	
127892		Ga. s.	Corinne	21	14	43.8	15.7	4.3	Tow.	3	1901	Koy West, Fla.	St. Augustine, Fla.	
207037		Ga. s.	Corinno	15	10	46.4	10.8	3.5	Pas.	1	30	1909	Tacoma, Wash.	Tacoma, Wash.	
121212	KMPT	Ga. y.	Corinthia	27	24	60.8	11.7	5.0	Yel.	1	5	1890	New York, N. Y.	Philadelphia, Pa.	
211850		Ga. s.	Coriss	5	5	32.0	10.0	5.1	Fsh.	1	1912	Blakan, Alaska	Bulzer, Alaska	
210201		Ga. s.	Coriss	8	5	29.5	10.3	5.1	Pas.	1	35	1913	Long Beach, Cal.	Long Beach, Cal.	
211202		Ga. s.	Coriss	10	13	41.8	12.0	5.4	Fsh.	0	20	1913	Tacoma, Wash.	Tacoma, Wash.	
201410		Ga. s.	Corinorant	11	5	43.2	11.2	4.7	Fsh.	4	1893	Gloucester, Mass.	Hootbay, Mo.	
201028		Ga. s.	Cornelia Pauline	0	7	40.0	14.3	2.8	Mso.	2	1907	Hon Secour, Ala.	Mobilie, Ala.	
208706		Ga. s.	Cornell	12	8	28.4	9.2	4.0	Pas.	2	20	1911	San Pedro, Cal.	Los Angeles, Cal.	
120130		Ga. s.	Cornet	11	10	39.3	15.9	3.4	Yel.	2	1887	Atlantic City, N. J.	Philadelphia, Pa.	
3227		Ga. y.	Corona	42	30	91.0	13.0	5.2	Yel.	3	1882	Providence, R. I.	Portl Amboy, N. J.	
127644	KQRF	Ga. s.	Corona	120	78	101.4	24.1	9.8	Fsh.	8	1901	Essex, Mass.	Gloucester, Mass.	
207806		Ga. s.	Corona	30	19	59.0	19.2	9.9	Fsh.	10	50	1910	Seattle, Wash.	Tacoma, Wash.	
210099		Ga. s.	Corona II	14	10	41.2	9.2	3.8	Yel.	1	40	1909	St. Joseph, Mich.	Des Moines, Iowa	
202075		Ga. y.	Coronet	57	39	80.9	14.0	5.9	Yel.	4	1905	New York, N. Y.	New York, N. Y.	
202437		Ga. s.	Corrin	7	5	33.0	9.5	4.0	Tow.	2	1905	Carolina City, N. C.	Newbern, N. C.	
127327		Ga. s.	Corsair	11	8	37.5	12.0	5.5	Fsh.	1	1899	Brunswick, Ga.	Brunswick, Ga.	
127383		Ga. s.	Corsair	113	71	95.5	24.0	9.8	Fsh.	18	72	1908	Essex, Mass.	Gloucester, Mass.	
203913		Ga. s.	Corsair	14	13	38.0	14.0	5.1	Fsh.	2	1907	Friendship, Mo.	New York, N. Y.	
204978		Ga. s.	Corsair	12	10	45.0	9.9	3.5	Frt.	2	1911	New Haven, Conn.	Miami, Fla.	
208712		Ga. y.	Corsair	18	12	43.8	11.0	5.3	Yel.	1	24	1911	Tacoma, Wash.	Tacoma, Wash.	
211587		Ga. s.	Cortland Hoy	14	11	48.0	13.0	4.5	Frt.	2	20	1913	Wilmington, N. C.	Wilmington, N. C.	
204070		Ga. s.	Coston	25	11	55.0	15.8	4.0	Mso.	4	1907	Pocomoke City, Md.	Newport News, Va.	
208928		Ga. p.	Cottonwood	13	10	43.2	10.5	3.0	Pas.	1	20	1011	Cottonwood Point, Mo.	St. Louis, Mo.	
6418		Ga. s.	Count Pillslki	12	11	34.0	12.7	5.2	Pas.	1	1807	Bristol, R. I.	New York, N. Y.	

1 Formerly ga. y. Dolph II.

2 Formerly ga. s. Charlotte Chase.

3 Formerly st. y. Barracuda.

4 Formerly ga. s. Ulysses.

MERCHANT MOTOR VESSELS OF THE UNITED STATES—Continued.

Official No.	Signal letters.	Rtg.	Name of vessel.	Gross tonnage.	Net tonnage.	Length.	Breadth.	Depth.	Service.	Crew.	Indicated horsepower.	When built.	Where built.	Home port (where permanent indent issues).
210881		Ga. s.	Countess	21	10	60.2	10.5	4.0	Pas.	1	100	1912	Sacramento, Cal.	San Francisco, Cal.
127694		Ga. s.	Country Girl	8	7	37.8	12.5	4.7	Frt.	2	2	1902	Mon Louis, Ala.	Mobile, Ala.
207712		Ga. s.	Court House	14	12	37.3	10.6	4.0	Pas.	1	20	1910	Westville, N. J.	Philadelphia, Pa.
127191	KNGB	Ga. y.	Coyle	44	30	72.5	14.0	7.4	Yct.	1	1807	1897	Long Island City, N. Y.	Chicago, Ill.
208843		Ga. s.	Coyle	6	5	35.0	10.0	3.5	Frt.	1	12	1900	Cambridge, Md.	Crisfield, Md.
127105		Ga. s.	Cozy	9	27	01.2	23.5	4.3	Frt.	1	1	1897	Northport, N. Y.	Patchogue, N. Y.
210988		Ga. s.	Cozy	10	10	41.0	8.0	3.5	Pas.	1	40	1913	Muscatine, Iowa.	Dubuque, Iowa.
127483		Ga. s.	Cracker Jack	6	5	33.0	11.1	3.2	Msc.	1	1	1899	Hayou Shaffer, La.	Morgan City, La.
205994		Ga. s.	Craftsman	7	5	37.5	9.0	2.0	Frt.	1	15	1909	Wanchese, N. C.	Manteo, N. C.
208688		Ga. s.	Crawford	0	5	21.0	8.4	2.8	Fsh.	2	0	1902	St. James, Mich.	Grand Haven, Mich.
122601	LFCB	Ga. y.	Creceas	21	14	48.7	12.8	4.5	Yct.	2	2	1915	Port Clinton, Ohio.	Toledo, Ohio.
202902		Ga. s.	Creel	14	10	50.0	12.8	4.7	Frt.	1	30	1906	Decatur, Wash.	Pt. Townsend, Wash.
201096		Ga. s.	Crool fros.	12	11	39.4	13.0	3.3	Frt.	2	16	1906	Apalachicola, Fla.	Apalachicola, Fla.
120250		Ga. s.	Crool	27	27	55.5	17.1	8.3	Pas.	5	50	1912	San Juan, P. R.	San Juan, P. R.
127210		Ga. s.	Crescent	21	14	40.9	15.3	5.3	Pas.	2	4	1897	Compeville, Wash.	Seattle, Wash.
127513		Ga. s.	Crescent	14	12	46.5	13.6	3.0	Oys.	2	1	1901	Hockaway Beach, N. Y.	Newport, R. I.
201171		Ga. s.	Crescent	13	9	37.5	14.0	3.1	Fsh.	1	1	1905	Friendship, Mo.	Provincetown, Mass.
201907	Ga. p.	Ga. s.	Crescent	14	12	34.0	11.4	4.0	Yct.	3	3	1905	Weslwege, La.	New Orleans, La.
203373		Ga. s.	Crescent	14	9	58.4	12.4	2.0	Oys.	2	21	1912	Groton Conn.	New London, Conn.
203583		Ga. s.	Crescent	11	9	35.0	12.0	3.6	Pas.	1	24	1899	La Porto, Tex.	Brashar, La.
206935		Ga. s.	Crescent	14	9	51.0	14.5	5.8	Tow.	1	110	1912	Los Angeles, Cal.	Los Angeles, Cal.
210310		Ga. s.	Crescent	23	15	63.0	8.9	3.3	Pas.	1	20	1911	Erls, Pa.	St. Augustine, Fla.
210970		Ga. s.	Crescent	9	9	33.0	8.9	3.3	Pas.	1	20	1911	Wolf Point, Mont.	Great Falls, Mont.
212283	Ga. p.	Ga. s.	Crescent	35	22	60.3	27.1	3.1	Per.	1	60	1914	San Diego, Cal.	San Diego, Cal.
1212971		Ga. s.	Crescent	21	14	57.5	10.0	4.1	Pas.	1	80	1915	Greenport, N. Y.	Fall River, Mass.
127180		Ga. s.	Crescent Beach	22	20	45.0	16.7	5.5	Frt.	2	3	1897	Morgan City, La.	Brashar, La.
127728		Ga. s.	Crescent City	0	5	34.0	12.4	3.2	Oys.	3	2	1902	Los Angeles, Cal.	Los Angeles, Cal.
210905		Ga. s.	Crescent The First	25	17	41.4	12.0	7.8	Pas.	2	40	1913	Hridgeport, Conn.	Hridgeport, Conn.
127705		Ga. s.	Crescite	14	10	46.0	14.0	3.4	Oys.	4	1	1906	Somerset, Mass.	Fall River, Mass.
203077		Ga. s.	Crest	12	8	30.7	9.2	3.0	Pas.	1	1	1901	Harrison, N. J.	Rowark, N. J.
126910		Ga. s.	Crocket	18	11	29.2	13.2	5.2	Msc.	1	38	1892	Wilmington, Cal.	Los Angeles, Cal.
127770	Ga. y.	Ga. s.	Crocket	19	11	44.7	13.2	5.3	Yct.	1	16	1912	Seattle, Wash.	Seattle, Wash.
203555		Ga. s.	Crocket	10	7	40.0	10.0	2.8	Frt.	2	1	1885	Cambridge, Md.	Annapolis, Md.
128108		Ga. s.	Cris	10	9	41.0	14.8	3.4	Frt.	1	1	1903	Patchogue, N. Y.	Patchogue, N. Y.
201015		Ga. s.	Crisis	8	0	40.0	10.0	3.6	Pas.	1	1	1909	Seattle, Wash.	Pt. Townsend, Wash.
206720		Ga. s.	Crosby No. 1	14	10	37.0	11.5	3.0	Tow.	1	50	1903	New York, N. Y.	New York, N. Y.
208568		Ga. s.	Crotan	15	10	44.7	11.6	5.3	Pol.	2	50	1910	San Francisco, Cal.	San Francisco, Cal.
201690		Ga. s.	Crowley No. 1	14	10	46.0	12.5	4.7	Frt.	1	05	1907	do.	do.
204607		Ga. s.	Crowley No. 2	14	10	45.9	12.5	4.7	Frt.	1	05	1907	do.	do.
208933		Ga. s.	Crowley No. 3	0	0	39.9	11.5	4.4	Pas.	1	40	1911	Oakland, Cal.	do.
209204		Ga. s.	Crowley No. 4	0	0	40.0	11.6	4.4	Tow.	1	40	1911	do.	do.
205103		Ga. s.	Crowley No. 5	16	10	49.2	15.2	4.6	Pas.	50	1908	do.	do.	
205104		Ga. s.	Crowley No. 6	15	10	49.4	15.2	4.0	Pas.	50	1908	San Francisco, Cal.	do.	
205170		Ga. s.	Crowley No. 7	15	10	49.5	15.2	4.0	Pas.	50	1908	do.	do.	
205105		Ga. s.	Crowley No. 8	0	0	37.4	10.7	4.0	Pas.	1	20	1908	do.	do.
205106		Ga. s.	Crowley No. 9	0	0	37.3	10.7	4.8	Pas.	1	20	1908	do.	do.
128117		Ga. s.	Crowley No. 10	12	8	42.3	11.2	5.2	Pas.	1	50	1914	Oakland, Cal.	do.
209785		Ga. s.	Crowley No. 11	14	10	43.8	11.3	5.8	Pas.	50	1900	do.	do.	
128118		Ga. s.	Crowley No. 11	12	8	42.3	11.2	5.2	Pas.	1	50	1914	do.	do.
213137		Ga. s.	Crowley No. 12	13	9	44.4	12.1	5.2	Frt.	1	50	1916	do.	do.
200708		Ga. s.	Crowley No. 14	15	10	50.1	13.5	5.3	Tow.	1	100	1908	San Francisco, Cal.	do.
207465		Ga. s.	Crowley No. 15	15	10	50.0	13.2	5.1	Frt.	1	100	1910	do.	do.
209210		Ga. s.	Crowley No. 10	37	19	62.2	18.0	6.0	Frt.	1	75	1911	do.	do.
213138		Ga. s.	Crowley No. 10	13	9	44.4	12.1	5.2	Frt.	1	100	1915	Oakland, Cal.	do.
212000		Ga. s.	Crowley No. 17	38	23	69.8	20.0	6.3	Pas.	50	1915	do.	do.	
210820		Ga. s.	Crowley No. 18	18	7	39.4	10.9	4.8	Pas.	30	1912	do.	do.	
212001		Ga. s.	Crowley No. 18	38	23	69.8	20.0	6.3	Pas.	100	1915	do.	do.	
211809		Ga. s.	Crowley No. 19	28	17	60.1	17.0	5.8	Pas.	100	1913	do.	do.	
212304		Ga. s.	Crowley No. 20	28	17	60.2	17.0	5.8	Pas.	100	1913	do.	do.	
210874		Ga. s.	Crowley No. 21	20	13	48.5	13.0	5.8	Frt.	1	50	1912	Alameda, Cal.	do.
210875		Ga. s.	Crowley No. 22	20	10	52.0	15.0	6.2	Frt.	2	100	1912	Oakland, Cal.	do.
212002		Ga. s.	Crowley No. 23	34	21	69.8	20.0	6.3	Pas.	100	1915	do.	do.	
212933		Ga. s.	Crowley No. 23	34	21	69.8	20.0	6.3	Pas.	100	1915	do.	do.	
210900		Ga. s.	Crowley No. 25	14	10	51.3	10.7	5.5	Pas.	1	100	1901	San Francisco, Cal.	do.
127113	Ga. p.	Ga. s.	Cruiser	13	13	50.0	14.0	3.3	Pas.	1	1	1902	Cincinnati, Ohio.	St. Louis, Mo.
201072		Ga. s.	Cruiser	28	10	50.0	16.7	7.0	Cod.	8	24	1904	Past Boothbay, Mo.	Boston, Mass.
204070		Ga. s.	Cruiser	10	0	28.0	9.2	3.0	Pas.	1	1	1907	Fir, Wash.	Seattle, Wash.
209346		Ga. s.	Cruiser	8	0	32.7	9.1	3.2	Pas.	1	20	1911	Jacksonville, Fla.	Savannah, Ga.
212503		Ga. s.	Cruiser	12	8	37.0	12.2	5.6	Pas.	2	35	1914	Los Angeles, Cal.	Los Angeles, Cal.
125823	KDGT	Ga. y.	Cruiser	71	05	83.2	21.5	8.0	Yct.	16	1	1880	Brooklyn, N. Y.	New York, N. Y.
206590		Ga. s.	Cruiso	207	102	80.0	20.4	8.8	Tow.	6	80	1909	Chicago, Ill.	Chicago, Ill.
127194		Ga. s.	Cruisoe	14	11	37.0	14.0	4.7	Pas.	1	1	1897	Freeport, N. Y.	New York, N. Y.
127759		Ga. p.	Cruisoe	14	11	44.0	14.0	2.5	Per.	1	1	1903	Conroy, Va.	Wheeling, W. Va.
127747		Ga. s.	Cruisoean	13	11	40.0	13.3	5.7	Msc.	2	1	1903	Driflot, Mo.	Newport, R. I.
201682		Ga. s.	Crystal	12	8	45.0	12.0	3.0	Pas.	2	50	1904	Olig Harbor, Wash.	Seattle, Wash.

1 Formerly reg. s. H. L. Covington.

MERCHANT MOTOR VESSELS OF THE UNITED STATES—Continued.

Official No.	Signal letters.	Rtg.	Name of vessel.	Gross tonnage.	Net tonnage.	Length.	Breadth.	Depth.	Service.	Crew.	Indicated horsepower.	When built.	Where built.	Home port (where permanent document issues).	
206669		Ga. y.	Crystal.....	37	33	58.0	13.4	5.0	Ycl.	2	60	1899	St. Joseph, Mich.	Somers Point, N. J.	
210591		Ga. s.	Crystal.....	10	10	35.0	10.0	3.8	Pos.	2	15	1899	Little Blainco, Wis.	Milwaukee, Wis.	
209155		Ga. s.	Crystal Wave.....	13	5	25.5	15.0	4.4	Pos.	1	8	1903	Daytona, Fla.	St. Augustine, Fla.	
201262		Ga. s.	Cub.....	13	5	35.2	12.2	4.2	Fsh.	2	1901	Douglas, Alaska.	Juneau, Alaska.	
110501		Ga. s.	Cuovos.....	32	15	58.0	21.6	3.0	Frt.	3	1881	Madisonville, La.	Gulfport, Miss.	
127608		Ga. s.	Cultivator.....	14	10	44.2	15.5	4.0	Fsh.	2	1902	Quincy, Mass.	Provincetown, Mass.	
125607		Ga. s.	Cumberland.....	0	0	35.1	10.3	3.4	Frt.	2	1877	Nonsemead County, Va.	Norfolk, Va.	
127668		Ga. s.	Cumberland.....	7	7	28.8	10.8	5.7	Fsh.	1	1901	Friendship, Mo.	S. W. Harbor, Mo.	
208240		Ga. s.	Cumberland.....	50	31	65.0	17.3	7.2	Plt.	3	50	1910	Morehead City, N. C.	Fernandina, Fla.	
210943		Ga. s.	Cumberland.....	7	7	41.0	10.3	2.0	Pos.	2	24	1913	Tillico, Ky.	Pernambuco, Ky.	
210494		Ga. p.	Cumberland Valley.....	0	7	44.5	10.9	2.5	Pos.	2	12	1912	Carthage, Tenn.	Nashville, Tenn.	
127488		Ga. s.	Cupid.....	14	11	45.0	15.0	4.0	Fsh.	4	1900	Patchogue, N. Y.	Greenport, N. Y.	
208749		Ga. s.	Cupid.....	14	9	45.0	12.0	4.3	Pos.	1	40	1911	Ashtabula, Ohio.	Cleveland, Ohio.	
127030		Ga. s.	Curtoady.....	14	11	70.7	18.4	3.8	Oys.	4	1894	Patchogue, N. Y.	Patchogue, N. Y.	
5499		Ga. s.	Curlew.....	13	11	30.4	14.0	4.0	Frt.	1	1893	Hull, Mo.	Boston, Mass.	
8553		Ga. s.	Curlew.....	23	22	48.5	17.7	4.0	Frt.	1	1868	Moriches, N. Y.	Bridgeport, Conn.	
127080		Ga. s.	Curlew.....	20	18	50.4	14.0	0.0	Fsh.	2	30	1825	Millbridge, Me.	Machias, Me.	
211268		Ga. s.	Curlew.....	11	8	38.4	0.2	3.7	Pos.	2	15	1909	Estero, Fla.	Key West, Fla.	
207794		Ga. s.	Cycle.....	13	12	40.0	10.0	4.6	Pos.	1	18	1910	Port Republic, N. J.	Somers Point, N. J.	
127551		Ga. s.	Cyclone.....	0	8	48.0	13.3	3.7	Frt.	2	1891	Mappsburgh, Va.	Cape Charles, Va.	
212948		Ga. s.	Cydonia.....	10	43	68.0	10.2	8.0	Fsh.	4	150	1915	Seattle, Wash.	Seattle, Wash.	
126430		Ga. s.	Cygnet.....	8	7	32.0	10.8	4.7	Frt.	3	1897	New Rochelle, N. Y.	New York, N. Y.	
126829		Ga. s.	Cygnot.....	0	0	25.0	12.7	3.8	Fsh.	2	1887	Newport, R. I.	Newport, R. I.	
207505		Ga. s.	Cynthia.....	9	8	32.0	10.3	4.2	Fsh.	1	10	1904	Osterville, Mass.	Danvers, Mass.	
207314		Ga. s.	Cynthia.....	9	7	33.6	0.7	4.7	Mso.	1	25	1901	Indian River, Mich.	Grand Haven, Mich.	
208277	LB8Q	Ga. y.	Cynthia III.....	139	112	102.0	20.0	8.9	Ycl.	7	200	1911	New York, N. Y.	New York, N. Y.	
208112		Ga. y.	Cynthiana.....	25	17	50.0	15.0	5.0	Ycl.	2	25	1910	St. Joseph, Mich.	Chicago, Ill.	
208967		Ga. s.	Cynthia.....	7	0	27.2	8.7	3.3	Fsh.	2	8	1907	Sturgeon Bay, Wis.	Milwaukee, Wis.	
207153		Ga. s.	Cyrene.....	12	0	37.0	11.0	2.7	Misc.	3	1910	Lacey, Ga.	Brunswick, Ga.	
127025		Ga. s.	Czar.....	7	7	29.0	13.0	3.0	Pos.	1	7	1894	Warwick, R. I.	Providence, R. I.	
D.															
6820		Ga. s.	D. Joline.....	13	11	40.2	15.4	3.5	Pos.	1	1874	Tottenyville, N. Y.	New York, N. Y.	
205934		Ga. p.	D. W.....	12	11	60.0	12.0	2.0	Tow.	1	25	1908	Wheeling, W. Va.	Wheeling, W. Va.	
201498		Ga. s.	D. A. Trumppour.....	9	5	40.0	9.3	3.8	Fsh.	3	1904	Au Gres, Mich.	Port Huron, Mich.	
203182		Ga. y.	D. H. C. III.....	30	25	59.4	11.0	4.6	Ycl.	2	1900	Muskegon, Mich.	Detroit, Mich.	
203713		Ga. s.	D. E. Christian.....	8	6	30.0	9.2	4.2	Pos.	1	25	1906	Detroit, Mich.	Danvers, Ohio.	
157434		Ga. s.	D. E. Robertson.....	7	0	37.5	12.1	3.1	Oys.	1	1895	Morgan City, La.	Morgan City, La.	
157391		Ga. s.	D. G. Callis.....	13	0	47.0	13.8	3.0	Mso.	2	1893	Poquoson, Va.	Newport News, Va.	
208180		Ga. s.	D. H. Ponton.....	12	7	42.0	10.3	4.0	Ycl.	3	50	1911	Morehead City, N. C.	Wilmington, N. C.	
157383		Ga. s.	D. H. Meekins.....	9	0	40.0	12.4	3.0	Oys.	2	1893	Taylor's Island, Md.	Annapolis, Md.	
201306		Ga. s.	D. Y. C. III.....	13	11	40.5	10.0	3.0	Ycl.	1	1907	Detroit, Mich.	Detroit, Mich.	
208500		Ga. s.	D & T.....	14	10	60.0	10.5	3.0	Oys.	2	24	1911	Morgan City, La.	Morgan City, La.	
203991	KVRQ	Ga. y.	Daecota.....	30	30	55.8	13.3	7.3	Ycl.	2	1906	Long Island City, N. Y.	Washington, D. C.	
213130		Ga. s.	Dagnar.....	0	0	35.0	10.8	4.3	Fsh.	2	18	1914	Heaver Bay, Minn.	Duluth, Minn.	
211555		Ga. s.	Dagny.....	10	7	35.0	9.2	4.0	Frt.	1	21	1913	Hollingsham, Wash.	Seattle, Wash.	
208968		Ga. s.	Dahlia.....	7	7	27.0	8.8	3.4	Fsh.	3	7	1910	Hills Rock, Wis.	Milwaukee, Wis.	
212644		Ga. s.	Dahlia.....	38	32	58.7	18.5	5.3	Frt.	2	20	1914	Paulsboro, N. J.	Baltimore, Md.	
157168		Ga. s.	Daisy.....	0	0	38.5	10.3	3.2	Frt.	2	1885	Somerset County, Md.	Annapolis, Md.	
157330		Ga. y.	Daisy.....	31	30	49.2	11.2	4.0	Ycl.	3	1899	New London, Conn.	Fall River, Mass.	
157642		Ga. s.	Daisy.....	12	0	45.2	10.0	3.3	Frt.	1	1901	Smymna, N. C.	Newbern, N. C.	
157091		Ga. s.	Daisy.....	20	18	55.0	15.9	5.7	Fsh.	6	1902	Dallard, Wash.	Seattle, Wash.	
201168	KTOL	Ga. y.	Daisy.....	40	42	69.2	18.0	5.7	Ycl.	3	1901	Toms River, N. J.	Tampa, Fla.	
203614	KVIII	Ga. y.	Daisy.....	85	78	85.7	10.0	7.2	Ycl.	5	1906	New Rochelle, N. Y.	New Orleans, La.	
213269		Ga. s.	Daisy V.....	0	0	35.0	10.2	2.8	Frt.	2	20	1916	Southport, N. C.	Wilmington, N. C.	
207777		Ga. s.	Daisy.....	7	5	23.0	7.0	3.2	Fsh.	3	0	1900	Northport, Mich.	Grand Haven, Mich.	
210100		Ga. s.	Daisy.....	6	5	30.2	8.8	3.5	Pos.	7	20	1899	Holland, Mich.	Chicago, Ill.	
157030		Ga. s.	Daisy P. Smith.....	53	40	62.4	20.0	5.2	Frt.	2	1891	New Haven, Conn.	Charleston, N. Y.	
208950		Ga. s.	Daisy.....	12	11	40.6	10.3	4.0	Frt.	2	11	1911	Charleston, S. C.	Charleston, S. C.	
212034		Ga. s.	Daisy May.....	11	5	40.6	11.3	3.0	Fsh.	3	30	1912	Winter Harbor, Va.	Cape Charles, Va.	
211292		Ga. p.	Dakota.....	31	31	71.3	10.6	3.5	Tow.	3	60	1913	Williston, N. Dak.	Pembina, N. Dak.	
210671		Ga. s.	Damiano.....	13	9	30.8	10.5	4.0	Pos.	1	21	1911	Oshkosh, Wis.	Chicago, Ill.	
207507		Ga. p.	Dan.....	13	8	60.0	12.4	2.3	Frt.	2	40	1910	Seattle, Wash.	Pt. Townsend, Wash.	
157505		Ga. s.	Dana Heelo.....	0	7	45.0	14.0	3.0	Oys.	1	1901	Cape Charles, Va.	Newport News, Va.	
204330		Ga. s.	Dandy.....	8	0	31.9	12.0	4.8	Frt.	2	1907	Burry, Mo.	Ellsworth, Mo.	
208060		Ga. s.	Dandy.....	8	5	42.0	10.5	3.2	Frt.	1	20	1894	Peekskill, N. Y.	Port Arthur, Tex.	
202181		Ga. p.	Dan Patch.....	15	15	70.4	12.0	2.0	Pos.	2	1905	Lovanna, Ohio.	Wheeling, W. Va.	
6669		Ga. s.	Dan Booy.....	15	14	43.7	10.7	4.0	Oys.	2	1870	Smith Landing, N. J.	New Haven, Conn.	
157630		Ga. s.	Daniel.....	8	0	40.8	14.8	3.4	Oys.	1	1901	Quillford, Va.	Cape Charles, Va.	
201863		Ga. s.	Daniel.....	13	13	61.2	13.8	3.0	Mso.	2	14	1907	Wit, N. C.	Wilmington, N. C.	
157241		Ga. s.	Daniel Bell.....	15	11	51.3	14.2	3.7	Fsh.	1	1889	Morehead City, N. C.	Elizabeth City, N. C.	
6197		Ga. s.	Daniel G. Baker.....	45	20	70.0	18.8	7.1	Frt.	2	1853	Balsbryn, Mass.	Eastport, Me.	
157290		Ga. s.	Daniel O. Fowler.....	10	8	60.2	15.0	4.0	Fsh.	12	1830	Brynna, N. C.	Hamport, N. C.	
202505		Ga. s.	Daniel and Carrie.....	14	8	51.0	13.0	4.4	Oys.	1	1900	Bristol, Mo.	Newport, R. I.	

1 Formerly sch. U. O. Elliott.

MERCHANT MOTOR VESSELS OF THE UNITED STATES—Continued.

Official No.	Signal letters.	Rtg.	Name of vessel.	Gross tonnage.	Net tonnage.	Length.	Breadth.	Depth.	Service.	Crew.	Indicated horsepower.	When built.	Where built.	Home port (where permanent licenses).	(where documented).
212127	LDNF	Co. y.	Dannu	31	23	60.4	15.3	6.1	Yct.	2	250	1914	Tottenville, N. Y.	New York, N. Y.	
155324		Co. s.	Daphne	12	11	46.0	14.3	5.0	Mso.	2	1885	1885	South Brooklyn, N. Y.	Do.	
157145	KIIM	Co. y.	Daphno	22	21	40.0	10.5	0.3	Yct.	4	1885	1885	Brooklyn, N. Y.	Do.	
157010		Co. s.	Daphne	14	10	42.0	12.7	4.7	Tow.	1	1901	1901	South Bend, Wash.	Seattle, Wash.	
210222		Co. s.	Daphno	10	7	36.5	8.0	2.0	Tow.	2	1913	1913	Helhaven, N. C.	Newbern, N. C.	
212005		Co. y.	Daphno	21	14	40.0	14.1	5.8	Yct.	2	15	1912	Olympia, Wash.	Tacoma, Wash.	
203598		Co. s.	Dark Island	17	12	60.0	10.5	4.7	Yct.	3	200	1912	New York, N. Y.	New York, N. Y.	
208937		Co. s.	Darlino	7	7	20.4	0.4	3.0	Fsh.	2	8	1905	Jackson Harbor, Wis.	Milwaukee, Wis.	
157300		Co. s.	Dart	12	12	39.5	13.0	4.7	Frt.	1	1	1880	Rothsay, N. H.	Eastport, Me.	
157617		Co. s.	Dart	15	15	41.3	14.0	0.4	Fsh.	3	2	1902	Gloucester, Mass.	Newport, R. I.	
211108		Co. s.	Dart	15	10	50.0	11.0	4.0	Tow.	2	60	1913	Lockinor, La.	Morgan City, La.	
209972		Co. s.	D'Artagnan	26	18	81.3	10.1	5.0	Gas.	3	3	1904	St. Louis, Mo.	Chicago, Ill.	
6667		Co. s.	Daumless	19	18	45.0	16.0	4.7	Fsh.	3	48	1870	Greenport, N. Y.	Wineyard Haven, Mass.	
157387		Co. s.	Daumless	7	0	28.7	11.4	3.3	Fsh.	1	1	1893	Cedar Grove, Tex.	Houston, Tex.	
157122		Co. s.	Daumless	12	3	39.3	10.0	0.7	Fsh.	1	1	1895	Everett, Wash.	Juneau, Alaska.	
157495		Co. s.	Daumless	11	7	35.3	13.0	3.7	Gas.	1	1	1897	Willapa, Wash.	Seattle, Wash.	
157610		Co. s.	Daumless	0	5	20.4	10.0	5.0	Mso.	2	1	1899	Bristol, Me.	Stonington, Me.	
157685		Co. s.	Daumless	8	5	31.5	7.0	2.7	Gas.	1	10	1902	Whatecom, Wash.	Pt. Townsend, Wash.	
202914		Co. y.	Daumless	40	27	76.0	12.8	6.0	Yct.	4	1	1906	Long Island City, N. Y.	New York, N. Y.	
209715		Co. s.	Daumless	7	7	42.0	7.2	3.1	Gas.	1	18	1910	New Haven, Conn.	New Haven, Conn.	
211752		Co. s.	Daumless	12	10	40.0	0.4	4.4	Fsh.	2	25	1900	Brooklyn, N. Y.	New York, N. Y.	
205225		Co. p.	David Neale	0	0	11.0	12.0	3.0	Tow.	2	12	1908	Rob Roy, Ark.	Memphis, Tenn.	
167490		Co. s.	David J. Schuyler	9	9	31.4	12.2	4.2	Gas.	2	1	1899	Atlantic City, N. J.	Somers Point, N. J.	
167067		Co. s.	David K. Aklu	61	45	60.5	22.8	4.6	Frt.	3	1	1882	Nynack, N. Y.	Greenport, N. Y.	
201649		Co. s.	David R. Dodge	19	17	50.0	14.0	4.0	Oys.	2	21	1905	Drifgeport, Conn.	Providence, R. I.	
212349	LDMT	Co. s.	David W. Hurbage	280	147	139.0	24.2	11.5	Fsh.	27	500	1914	Milford, Del.	Wilmington, Del.	
167477		Co. s.	Dawn	15	0	54.4	8.8	3.5	Gas.	1	30	1889	Bristol, R. I.	New York, N. Y.	
208673		Co. s.	Dawn	12	11	35.0	10.0	3.5	Fsh.	1	16	1911	Kotlikan, Alaska.	Ketchikan, Alaska.	
211923		Co. s.	Dawn	30	20	43.5	10.0	0.8	Frt.	5	100	1914	Lockmoor, La.	Morgan City, La.	
209020	KSNT	Co. y.	Dawn II	24	21	40.3	14.5	5.0	Yct.	3	1	1903	Fall River, Mass.	New York, N. Y.	
201062		Co. p.	Dawson	13	13	51.0	15.0	2.0	Frt.	1	8	1907	Carthage, Tenn.	Nashville, Tenn.	
211908		Co. s.	Dean	21	14	60.6	12.4	3.6	Gas.	1	27	1910	Lockmoor, La.	Morgan City, La.	
205511		Co. s.	Deborah	14	10	30.4	0.0	3.5	Fsh.	2	10	1906	Philadelphia, Pa.	Somers Point, N. J.	
211858		Co. s.	Debs	18	12	39.0	12.2	4.6	Fsh.	0	20	1913	Seattle, Wash.	Seattle, Wash.	
157610		Co. s.	Decker	10	8	37.5	11.6	3.4	Oys.	1	1	1890	Freeport, N. Y.	Patchogue, N. Y.	
201077		Co. s.	Decomah	30	26	31.0	12.2	3.8	Oys.	1	1	1904	Stratford, Conn.	Do.	
209503		Co. s.	Decorah	0	7	69.5	16.8	7.0	Fsh.	10	60	1911	Seattle, Wash.	Seattle, Wash.	
209920		Co. y.	Decoy	24	16	46.5	15.2	3.8	Yct.	2	20	1909	Baltimore, Md.	Baltimore, Md.	
211201		Co. p.	Deem Brothers	12	10	65.0	10.0	2.0	Tow.	1	20	1912	Big Bend, W. Va.	Pittsburgh, Pa.	
208209		Co. s.	Deep Creek	30	20	60.0	16.5	4.0	Frt.	2	1	1910	Portsmouth, Va.	Norfolk, Va.	
167483		Co. s.	Defender	5	5	25.0	11.4	3.4	Fsh.	1	8	1897	Monument Beach, Mass.	Barnstable, Mass.	
167684		Co. s.	Defender	18	12	41.0	15.0	0.4	Fsh.	2	14	1900	Gloucester, Mass.	Bellast, Me.	
203934		Co. s.	Defender	14	7	50.0	11.0	3.0	Fsh.	2	14	1906	Lake Charles, La.	Irishmen, La.	
210198		Co. s.	Defender	35	24	63.0	15.7	0.7	Fsh.	8	40	1912	Tacoma, Wash.	Tacoma, Wash.	
19660		Co. y.	Defiance	20	18	44.5	15.8	4.8	Yct.	1	1	1877	Jersey City, N. J.	New York, N. Y.	
157320		Co. s.	Defiance	7	0	20.0	12.0	3.0	Mso.	1	1	1891	Patchogue, N. Y.	Patchogue, N. Y.	
157192		Co. s.	Defiance	5	5	23.3	11.1	3.2	Frt.	1	5	1899	Osterville, Mass.	Barnstable, Mass.	
167692		Co. s.	Defiance	0	5	38.0	0.8	2.4	Mso.	1	10	1903	Morehead City, N. C.	Beaufort, N. C.	
201151		Co. s.	Defiance	7	5	37.0	0.4	3.8	Gas.	2	10	1907	Seattle, Wash.	Nope, Alaska.	
157651		Co. s.	De Haro	0	5	32.4	8.8	3.2	Gas.	1	14	1902	Whatecom, Wash.	Pt. Townsend, Wash.	
201872		Co. s.	DELINA	14	14	40.2	0.5	7.4	Gas.	1	1	1903	Grafton, Ill.	Memphis, Tenn.	
141627		Co. y.	Della	28	27	41.0	16.1	4.0	Yct.	1	1	1897	Islip, N. Y.	New York, N. Y.	
167420		Co. s.	Della	7	5	25.3	10.0	0.3	Fsh.	2	1	1895	Portland, Me.	Hootbay, Me.	
207810		Co. s.	Della	7	0	27.7	8.2	3.0	Fsh.	2	7	1907	Marquette, Wis.	Milwaukee, Wis.	
203035		Co. s.	Delight	11	7	35.1	14.0	2.0	Gas.	1	1	1900	Eagle Harbor, Wash.	Seattle, Wash.	
204991		Co. s.	Deliver	13	11	42.0	10.0	0.0	Frt.	2	24	1901	Gloucester, N. Y.	New York, N. Y.	
209492		Co. s.	Deliver II	15	10	60.2	15.2	0.0	Frt.	2	2	1904	Tottenville, N. Y.	Do.	
200367		Co. s.	DELIVERY No. 3	03	00	61.5	18.0	7.0	Frt.	3	100	1912	Port Richmond, N. Y.	Do.	
207010		Co. s.	Dell B.	13	0	50.0	10.2	3.8	Gas.	1	50	1910	Stockton, Cal.	San Francisco, Cal.	
157638		Co. s.	Della	30	20	45.1	14.5	4.4	Frt.	3	3	1901	Woods, Ore.	Astoria, Ore.	
209155		Co. s.	Della C.	0	0	37.7	0.8	3.2	Frt.	1	10	1911	Open Cove Springs, Fla.	Jacksonville, Fla.	
201769		Co. p.	Della M.	7	0	37.3	0.0	2.1	Gas.	1	1	1907	Mingo Junction, Ohio.	Chillicothe, Ohio.	
210250		Co. p.	Della Mo.	13	13	61.7	12.0	2.5	Gas.	1	15	1912	Wheeling, W. Va.	Pittsburgh, Pa.	
212768		Co. s.	Delmar T.	0	0	31.4	10.0	3.3	Fsh.	2	40	1913	Port Clinton, Ohio.	Bandsusky, Ohio.	
209619		Co. s.	Delmatia	9	8	43.4	10.5	4.4	Fsh.	2	26	1907	San Pedro, Cal.	San Diego, Cal.	
167161		Co. s.	Delmay	8	0	47.0	11.0	3.1	Mso.	2	1	1885	Somerset Co., Md.	Annapolis, Md.	
211396		Co. s.	Delphin	8	0	41.0	8.8	3.0	Gas.	3	18	()	Newark, N. J.	Newark, N. J.	
202438		Co. y.	Delphine	27	13	64.0	11.3	3.5	Yct.	4	1	1904	St. Joseph, Mich.	New Orleans, La.	
209205		Co. s.	Delphine	12	7	37.0	9.8	4.8	Fsh.	1	50	1911	Neponset, Mass.	Barnstable, Mass.	
0270		Co. s.	Delphina	12	13	40.1	15.0	3.0	Oys.	2	1	1910	Marked Tree, Ark.	Perth Amboy, N. J.	
211693		Co. p.	Del Lee	30	19	47.0	12.0	1.6	Frt.	1	10	1914	Morgan City, La.	St. Louis, Mo.	
167461		Co. s.	Della	7	5	40.0	13.4	3.6	Oys.	1	1	1896	Morgan City, La.	Morgan City, La.	
165733		Co. s.	Della	31	34	62.1	19.1	5.5	Frt.	2	1	1900	Easton, Md.	Wilmington, Del.	
202948		Co. s.	Delta	8	6	35.5	11.2	4.4	Gas.	2	30	1906	East Boothbay, Me.	Wilmington, Del.	
210896		Co. p.	Delta	10	10	44.5	11.7	3.1	Frt.	1	20	1912	Vicksburg, Miss.	St. Louis, Mo.	

1 Formerly slip. y. Polly.

2 Formerly British sch. Mabel.

3 Formerly slip. Lawrence J.

4 Formerly ga. y. Nanine.

5 Rebuilt 1903.

MERCHANT MOTOR VESSELS OF THE UNITED STATES—Continued.

Official No.	Signal letters.	Reg.	Name of vessel.	Gross tonnage.	Net tonnage.	Length.	Breadth.	Depth.	Service.	Crew.	Indicated horsepower.	When built.	Where built.	Home port (where permanent document issues).
211525		Ga. s.	Delta	10	7	42.2	11.1	4.7	Tow.	1	80	1013	Stockton, Cal.	San Francisco, Cal.
6970		Ga. s.	Democrat	10	16	44.5	15.7	4.2	Frt.	2	2	1870	Freeport, N. Y.	Bridgeport, Conn.
204541		Ga. s.	Dema	7	0	35.4	8.0	4.7	Pas.	2	2	1904	Mariners Harbor, N. Y.	New York, N. Y.
203757		Ga. s.	Denver	8	5	20.5	10.0	3.5	Fsh.	1	10	1912	Tacoma, Wash.	Tacoma, Wash.
203027		Ga. s.	Dependent	48	25	83.0	18.0	4.7	Pas.	0	0	1908	New Orleans, La.	New Orleans, La.
210144		Ga. s.	Dependent	14	7	55.1	14.1	3.0	Pas.	1	150	1912	Washington, N. C.	Washington, N. C.
211564	I,DPN	Ga. y.	Desire	73	40	84.4	16.0	8.0	Yot.	5	150	1913	Galveston, Tex.	Galveston, Tex.
204493		Ga. y.	Des Moines	7	7	34.0	8.7	3.0	Pas.	1	8	1907	Keokuk, Iowa.	Des Moines, Iowa.
203493		Ga. y.	De Soto	38	0	70.0	11.8	7.8	Yot.	2	2	1904	New Orleans, La.	Galveston, Tex.
205255		Ga. y.	Despatch	14	0	45.0	10.1	4.1	Frt.	1	40	1903	Oakland, Cal.	San Francisco, Cal.
209230		Ga. s.	Despatch No. 2	37	19	62.2	18.0	0.0	Frt.	1	75	1911	San Francisco, Cal.	Do.
210253		Ga. y.	Detrott	10	7	32.7	10.0	0.3	Yot.	4	10	1912	Port Clinton, Ohio	Detroit, Mich.
204310		Ga. s.	Dewdrop	12	8	31.5	13.0	3.0	Pas.	1	10	1007	Miami, Fla.	Key West, Fla.
203701		Ga. s.	De Wet	12	11	31.0	0.8	3.0	Fsh.	2	12	1011	Northport, Mich.	Grand Haven, Mich.
157530		Ga. s.	Dewey	27	10	60.0	10.5	4.0	Fsh.	12	2	1893	Smyrna, N. C.	Beaufort, N. C.
201953		Ga. p.	Dewey	14	14	50.0	11.0	3.0	Tow.	2	2	1905	Moline, Ill.	Chicago, Ill.
210505		Ga. s.	Dewey	18	12	50.2	13.0	5.2	Frt.	2	25	1912	Elliotts, Md.	Crisfield, Md.
25327		Ga. y.	Diablessu	21	0	43.2	15.5	5.5	Yot.	3	16	1900	Gloucester, Mass.	Boston, Mass.
157035		Ga. s.	Diamond	5	5	20.0	12.0	3.8	Pas.	1	15	1881	Sawtucket, W. I.	Providence, R. I.
202587		Ga. s.	Diamond	9	8	31.0	14.2	3.0	Frt.	2	2	1911	Seattle, Wash.	Grand Haven, Mich.
208531		Ga. s.	Diamond B	14	0	33.5	16.0	3.8	Pas.	1	25	1911	Seattle, Wash.	Seattle, Wash.
208302		Ga. s.	Diamond K	14	0	60.5	11.0	4.0	Pas.	1	50	1911	Utsalady, Wash.	Do.
202401		Ga. s.	Diamond L	10	7	43.0	11.5	4.2	Frt.	2	40	1905	Nome, Alaska.	Nome, Alaska.
200865		Ga. p.	Diana	7	0	45.3	0.3	2.2	Pas.	1	12	1910	Union Mills, W. Va.	Wheeling, W. Va.
157581		Ga. y.	Diana	20	17	55.0	11.5	3.0	Yot.	8	100	1900	New York, N. Y.	Boston, Mass.
200431		Ga. s.	Diana	18	11	44.8	15.0	0.1	Cod.	10	20	1903	Gloucester, Mass.	Do.
204451		Ga. y.	Diana	25	20	60.5	12.4	0.0	Yot.	2	60	1900	Manitowoc, Wis.	Chicago, Ill.
210042		Ga. y.	Diana	31	21	52.7	14.1	3.3	Yot.	2	50	1912	Baltimore, Md.	Baltimore, Md.
210312		Ga. s.	Diana	27	24	44.5	18.0	4.7	Frt.	1	30	1912	Newark, N. J.	New York, N. Y.
211707		Ga. s.	Diana	13	8	37.0	11.1	4.7	Frt.	1	25	1913	Tacoma, Wash.	Seattle, Wash.
211423	I,DBW	Ga. y.	Dianthus	40	38	62.0	17.0	7.8	Yot.	3	100	1913	Bristol, R. I.	Tuakolon, N. J.
207818		Ga. s.	Dick	16	10	30.0	11.9	4.5	Fsh.	1	20	1910	Seattle, Wash.	Seattle, Wash.
210400		Ga. s.	Dick	18	13	50.5	12.3	4.7	Tow.	1	75	1912	Westlake, La.	Galveston, Tex.
200758		Ga. s.	Dictator	8	0	31.4	10.0	5.1	Fsh.	1	15	1904	Bremen, Mo.	St. Louis, Mo.
203429		Ga. s.	Dic	8	0	33.8	0.5	2.3	Tow.	1	15	1903	Boomer, W. Va.	Whooling, W. Va.
201840		Ga. s.	Dillard	12	0	42.0	13.7	3.5	Ovs.	2	2	1905	Wheaton, Va.	Rockville, Va.
157578		Ga. y.	Dione	18	15	12.5	14.2	5.0	Yot.	3	3	1900	Baltimore, Md.	New Haven, Conn.
204850		Ga. s.	Dione	5	5	29.0	12.0	2.7	Frt.	1	7	1907	Bayview, Tex.	Galveston, Tex.
107129		Ga. s.	Director	18	12	43.0	12.8	4.8	Fsh.	4	30	1910	Seattle, Wash.	Seattle, Wash.
202907		Ga. s.	Director	27	10	48.2	10.0	7.2	Plt.	5	28	1900	East Boothbay, Me.	Portland, Me.
157428		Ga. s.	Dirigo	14	14	30.0	11.0	7.0	Fsh.	3	3	1895	Swans Island, Me.	Castino, Me.
108454		Ga. s.	Dirigo	14	8	48.0	0.0	3.0	Pas.	1	40	1900	Lake Geneva, Wis.	Vicksburg, Miss.
212539	I,DNT	Ga. y.	Discoverer	31	21	53.0	14.0	0.0	Yot.	1	100	1914	Boabock, Wash.	Seattle, Wash.
209681		Ga. s.	Discovery	17	11	41.0	12.8	4.7	Fsh.	0	30	1911	Tacoma, Wash.	Pt. Townsend, Wash.
202010		Ga. s.	Dispatch	14	11	40.0	12.3	3.8	Pas.	2	40	1905	Bandusky, Ohio	Bandusky, Ohio.
203713		Ga. s.	Dispatch	8	0	34.5	8.2	3.0	Pas.	1	30	1900	Marshfield, Ore.	Empire, Ore.
212980		Ga. s.	Dispatch	14	12	60.0	0.0	3.0	Pas.	1	30	1914	Owensboro, Ky.	St. Louis, Mo.
207040		Ga. s.	Dix	15	10	51.1	12.5	3.8	Frt.	1	60	1910	Portland, Ore.	Portland, Ore.
157403		Ga. s.	Dixie	55	43	72.2	20.0	5.0	Yot.	3	60	1907	Pocomoke City, Md.	Newport News, Va.
157604		Ga. s.	Dixie	8	5	35.5	7.7	2.8	Pas.	1	1	1903	Marshfield, Ore.	Empire, Ore.
201824		Ga. s.	Dixie	13	11	37.2	12.2	4.2	Ovs.	2	2	1905	Brooklyn, N. Y.	New York, N. Y.
202790		Ga. p.	Dixie	14	14	52.0	12.0	2.4	Frt.	2	15	1900	Brookport, Ill.	Puduchai, Ky.
202835		Ga. s.	Dixie	5	5	32.0	11.1	2.0	Daytona, Fla.	1	12	1900	Daytona, Fla.	St. Augustine, Fla.
203073		Ga. s.	Dixie	13	0	40.0	10.0	4.8	Tow.	1	50	1900	Bellingham, Wash.	Pt. Townsend, Wash.
203302		Ga. s.	Dixie	11	11	33.2	12.0	3.8	Frt.	1	1	1900	Darlon, Ga.	Brunswick, Ga.
204315		Ga. s.	Dixie	11	0	30.7	12.7	5.3	Frt.	2	2	1907	Lubbock, Mo.	Lubbock, Mo.
204994		Ga. s.	Dixie	28	10	01.0	10.8	0.3	Tow.	1	125	1903	Oakland, Cal.	San Francisco, Cal.
205473		Ga. s.	Dixie	8	5	40.0	8.5	2.0	Pas.	1	8	1901	Kitty Hawk, N. C.	Elizabeth City, N. C.
205773		Ga. s.	Dixie	10	7	30.0	0.8	1.0	Frt.	2	2	1901	Newbern, N. C.	Newbern, N. C.
205821		Ga. s.	Dixie	0	5	31.1	8.5	3.3	Pas.	1	15	1907	New York, N. Y.	New York, N. Y.
205768		Ga. s.	Dixie	14	14	44.0	0.0	4.0	Pas.	1	25	1911	New York, N. Y.	New York, N. Y.
208970	I,ODT	Ga. y.	Dixie	27	18	01.1	10.5	0.3	Frt.	1	60	1911	Eslington, Pa.	Jackson, Pa.
210000		Ga. s.	Dixie	14	14	78.0	11.0	2.0	Tow.	2	24	1912	Ravenswood, W. Va.	Philadelphia, Pa.
211107		Ga. s.	Dixie	0	0	40.5	10.0	3.0	Pas.	1	50	1912	Palm Beach, Fla.	Pittsburgh, Pa.
211057		Ga. s.	Dixie	7	5	30.0	0.2	2.0	Frt.	1	12	1914	Harkers Island, N. C.	Beaufort, N. C.
212275		Ga. s.	Dixie	10	10	47.7	8.8	4.2	Frt.	2	55	1914	Chattanooga, Tenn.	Chattanooga, Tenn.
212727		Ga. s.	Dixie	10	9	41.2	0.8	2.0	Pas.	1	10	1914	Kolso, Wash.	Seattle, Wash.
212484		Ga. p.	Dixie No. 1	14	11	60.0	11.0	3.0	Pas.	2	20	1910	Chamberland City, Tenn.	Nashville, Tenn.
200068		Ga. p.	Dixie No. 1	0	5	20.1	0.1	1.0	Pas.	1	0	1909	Memphis, Tenn.	Memphis, Tenn.
200353		Ga. s.	Dixie Farm	0	5	32.0	10.2	3.5	Frt.	1	9	1911	Charleston, S. O.	Charleston, S. C.
203703		Ga. s.	Dixieland	14	0	57.0	20.0	2.8	Frt.	3	2	1906	Jacksonville, Fla.	Jacksonville, Fla.
210222		Ga. s.	Dixie Queen	25	17	63.4	17.3	3.0	Frt.	2	60	1912	Bellingham, Wash.	Pt. Townsend, Wash.
205192		Ga. s.	Dixland	11	7	41.0	10.7	3.1	Fsh.	2	30	1908	Hadlock, Wash.	Seattle, Wash.

1 Formerly ga. s. Crowley No. 16.
 2 Unless
 3 Formerly ka. y. 6 Helma.

4 Formerly gr. s. Col. Woodward.

† Composite.

MERCHANT MOTOR VESSELS OF THE UNITED STATES—Continued.

Official No.	Signal letters.	Htg.	Name of vessel.	Gross tonnage.	Net tonnage.	Length.	Breadth.	Depth.	Service.	Crew.	Indicated horsepower.	When built.	Where built.	Home port (where permanent ment issues).
						<i>Feet.</i>	<i>Feet.</i>	<i>Feet.</i>						
207266		Ga. s.	Dixon	8	8	37.8	7.0	3.0	Pas.	1	23	1910	Clinton, Iowa	Chicago, Ill.
208301		Ga. s.	Dixon's No. 7	11	7	42.0	11.0	4.7	Frt.	1	65	1911	Stockton, Cal.	San Francisco, Cal.
157249		Ga. s.	Dogtor	11	7	42.0	16.5	4.8	Frt.	1	3	1880	New York, N. Y.	Eastport, Me.
208283		Ga. p.	Dodger	15	13	57.2	16.0	1.8	Fer.	1	5	1939	Ashland City, Tenn.	Nashville, Tenn.
211227		Ga. s.	Dodger	6	6	26.4	8.2	3.0	Fsh.	2	0	1965	Sturgeon Bay, Wis.	Milwaukee, Wis.
200003		Ga. y.	Dodger II	29	10	75.7	10.2	5.0	Yct.	4	243	1913	New York, N. Y.	New York, N. Y.
200003		Ga. s.	Dogfish	83	61	87.3	23.2	5.2	Frt.	3	48	1911	Calais, Mo.	Calais, Mo.
200182		Ga. y.	Dahoma	10	11	39.0	10.8	3.0	Yct.	2	30	1911	Morehead City, N. C.	Beaufort, N. C.
210762		Ga. y.	Dahoma, Jr.	23	21	52.3	12.0	5.8	Yct.	3	75	1912	Greenwich, Conn.	New York, N. Y.
157231		Ga. s.	Dola Lawson	15	8	57.2	14.7	3.6	Oys.	1	3	1888	Orlando, Md.	Newport News, Va.
157103		Ga. s.	Dola May	8	0	46.8	11.5	3.1	Frt.	4	12	1890	Monk, Md.	Baltimore, Md.
05508		Ga. s.	Doluradem	33	29	50.2	18.3	7.0	Pas.	2	2	1880	Mystic, Conn.	Bridgport, Conn.
200589		Ga. s.	Dallo G	11	7	49.0	12.7	3.7	Tow.	2	60	1909	South Jacksonville, Fla.	Jacksonville, Fla.
200992		Ga. p.	Dolly	6	5	35.0	6.3	2.0	Mso.	1	1	1904	Oquawka, Ill.	Chicago, Ill.
213318		Ga. s.	Dolly	8	7	36.0	8.0	4.0	Pas.	2	25	1910	Hickman, Ky.	Centro, Ill.
203178		Ga. y.	Doloma	43	29	65.3	11.0	5.0	Yct.	2	2	1907	Spring Lake, Mich.	Grand Haven, Mich.
0720		Ga. s.	Dolphin	18	13	48.0	10.0	4.0	Pas.	1	0	1871	Babylon, N. Y.	Grand Haven, Mich.
155278		Ga. s.	Dolphin	82	68	80.0	24.0	0.0	Drg.	0	0	1895	Albmarl, Mich.	Grand Haven, Mich.
157421		Ga. s.	Dolphin	10	6	39.0	11.0	3.7	Pas.	2	0	1891	Santa Barbara, Cal.	San Diego, Cal.
157688		Ga. s.	Dolphin	0	5	44.0	11.4	2.0	Fsh.	1	1	1903	Pocomo City, Md.	Cape Charles, Va.
157691		Ga. s.	Dolphin	0	0	24.5	11.6	3.7	Fsh.	1	8	1903	Osterville, Mass.	Barnstable, Mass.
157702		Ga. s.	Dolphin	7	7	37.0	10.0	2.4	Mso.	1	10	1903	Morehead City, N. C.	Beaufort, N. C.
202041		Ga. s.	Dolphin	12	7	42.0	10.0	3.5	Fsh.	5	18	1900	East Hoothbay, Mo.	Gloucester, Mass.
203272		Ga. s.	Dolphin	24	21	45.5	12.3	5.0	Frt.	4	1	1901	Saco, Mo.	Charleston, S. C.
203380		Ga. s.	Dolphin	11	7	35.0	11.7	3.8	Pas.	1	1	1900	Dallard, Wash.	Pt. Townsend, Wash.
205187		Ga. s.	Dolphin	9	6	35.7	12.0	3.0	Tow.	2	45	1908	Alameda, Cal.	San Francisco, Cal.
200120		Ga. s.	Dolphin	11	10	31.2	10.4	4.2	Fsh.	3	16	1903	Raquo, Wis.	Chicago, Ill.
206254		Ga. s.	Dolphin	14	10	42.0	11.5	4.0	Tow.	3	50	1909	Clinton, Wash.	Seattle, Wash.
207318		Ga. s.	Dolphin	7	0	32.0	8.2	3.3	Yct.	0	20	1908	Lindington, Mich.	Grand Haven, Mich.
207083		Ga. s.	Dolphin	11	7	35.3	11.0	5.0	Fsh.	1	16	1910	Seattle, Wash.	Wrangell, Alaska.
208169		Ga. s.	Dolphin	15	14	37.2	13.8	5.1	Pas.	1	10	1910	Jacksonville, Fla.	Key West, Fla.
208611		Ga. s.	Dolphin	10	13	41.0	13.5	5.0	Fsh.	6	20	1911	Seattle, Wash.	Juneau, Alaska.
208902		Ga. s.	Dolphin	0	5	30.8	10.8	3.4	Fsh.	2	10	1911	Greenport, N. Y.	Greenport, N. Y.
209100		Ga. s.	Dolphin	25	13	61.0	11.3	4.1	Pas.	2	50	1911	Hog Island, Nueces Co., Tex.	Port Aransas, Tex.
211014		Ga. s.	Dolphin	0	0	31.0	12.2	3.2	Pas.	1	20	1914	St. Augustine, Fla.	St. Augustine, Fla.
212408		Ga. s.	Dolphin	13	10	33.2	10.0	4.1	Fsh.	5	12	1914	Poulsbo, Wash.	Seattle, Wash.
208553		Ga. s.	Dolphin No. 2	12	8	40.0	10.1	4.5	Tow.	1	0	1911	Alameda, Cal.	San Francisco, Cal.
207517		Ga. s.	Dora	14	10	42.5	13.8	3.7	Wat.	2	15	1910	Jacksonville, Fla.	Jacksonville, Fla.
210225		Ga. s.	Don-Mar	9	6	44.0	11.0	3.3	Fsh.	1	10	1910	Port Clinton, Ohio	Toledo, Ohio
212313		Ga. y.	Donaire	89	59	89.8	18.0	7.7	Yct.	5	200	1914	Boston, Mass.	Rochester, N. Y.
212351		Ga. p.	Donald G.	19	7	30.0	7.3	2.0	Frt.	1	12	1911	Nowport, Ark.	St. Louis, Mo.
157303		Ga. s.	Doneaster	22	15	62.0	15.3	3.2	Fsh.	0	8	1891	Pocomo, Wash.	Seattle, Wash.
208539		Ga. s.	Dona	8	8	20.0	8.0	3.1	Fsh.	2	8	1901	Monticello, Wis.	Milwaukee, Wis.
208951		Ga. s.	Doedehing	18	10	40.2	11.1	2.5	Pas.	1	21	1907	St. Louis, Mo.	St. Louis, Mo.
209206		Ga. s.	Doedle Htg.	9	0	37.0	0.0	4.5	Pas.	2	10	1907	Wallsville, Tex.	Houston, Tex.
211019		Ga. s.	Doetslo	7	5	30.5	0.0	3.0	Fsh.	1	10	1913	Seattle, Wash.	Seattle, Wash.
157049		Ga. y.	Doozie	47	27	80.0	13.0	3.0	Yct.	5	1	1901	Raquo, Wis.	Chicago, Ill.
6818		Ga. s.	Dora	42	28	57.0	21.5	5.1	Frt.	1	40	1874	San Francisco, Cal.	San Francisco, Cal.
157242		Ga. s.	Dora	6	6	31.0	12.5	4.0	Fsh.	1	14	1880	Hyanuts, Mass.	Barnstable, Mass.
201107		Ga. s.	Dora	13	10	43.0	12.5	4.4	Pas.	1	1	1901	Hoboken, N. J.	New York, N. Y.
207034		Ga. s.	Dora	7	7	28.0	8.0	3.7	Fsh.	2	10	1907	Grand Haven, Mich.	Grand Haven, Mich.
209080		Ga. s.	Dora	8	5	32.5	10.2	2.5	Fsh.	1	0	1911	Seattle, Wash.	Seattle, Wash.
209933		Ga. s.	Dora	8	5	24.2	7.0	3.2	Fsh.	3	6	1903	Green Bay, Wis.	Milwaukee, Wis.
210811		Ga. s.	DORAZTA	8	7	31.0	7.5	2.8	Pas.	1	25	1912	Grafton, Ill.	St. Louis, Mo.
209898		Ga. p.	Dora Clark	14	14	50.0	12.0	2.8	Pas.	1	1	1903	Shawneelawn, Ill.	Do.
209544		Ga. s.	Dora H.	22	15	45.0	13.5	5.2	Fsh.	2	65	1912	Seattle, Wash.	Seattle, Wash.
210855		Ga. s.	Dora	6	6	31.0	12.2	3.0	Fsh.	1	15	1911	Seattle, Wash.	Seattle, Wash.
157305		Ga. s.	Dora Robinson	10	0	40.0	14.5	3.8	Frt.	2	0	1893	Pocomo City, Md.	Crisfield, Md.
6910		Ga. s.	Dora Wicks	0	0	32.5	12.0	2.0	Frt.	2	0	1877	Patchogue, N. Y.	North Y.
209037		Ga. p.	Doran	7	7	45.5	11.8	2.4	Tow.	2	25	1912	Bridgport, Ala.	Mobile, Ala.
157000		Ga. s.	Doreas	28	11	53.4	18.0	0.0	Fsh.	8	0	1901	Essex, Mass.	Portland, Me.
200121		Ga. p.	Doreas Bowman	53	40	83.0	14.5	1.5	Tow.	8	0	1903	Grayville, Ill.	St. Louis, Mo.
205550		Ga. s.	Doreen	11	12	61.0	13.4	4.1	Pas.	2	0	1908	Dexter, N. Y.	Cape Vincent, N. Y.
212210		Ga. s.	Dorlanna	11	7	35.0	12.3	4.1	Frt.	1	65	1914	Toms River, N. J.	Philadelphia, Pa.
201400		Ga. s.	Doris	15	0	53.0	12.8	5.5	Frt.	2	0	1904	Roque Bluff, Mo.	Eastport, Me.
205374		Ga. s.	Doris	7	7	43.7	9.9	2.1	Pas.	1	12	1908	Tuckerton, N. J.	Tuckerton, N. J.
208953		Ga. s.	Doris	10	9	32.7	11.1	2.3	Mso.	2	0	1900	Valona, Ga.	Savannah, Ga.
212174		Ga. s.	Doris	12	8	37.0	6.3	4.4	Fsh.	5	10	1900	Norfolk, Va.	Gloucester, Mass.
213206		Ga. s.	Doris	8	8	28.2	8.7	3.3	Fsh.	2	15	1915	Green Bay, Wis.	Milwaukee, Wis.
115200		Ga. s.	Doris and Pearl	19	11	49.4	14.0	4.8	Frt.	2	0	1874	Bristol, Mo.	Eastport, Me.
205555		Ga. s.	Dork	11	9	37.0	9.0	3.0	Pas.	1	14	1903	Atlantic City, N. J.	Bonier Point, N. J.
203688		Ga. s.	Dorota M.	7	7	31.0	13.3	3.0	Pas.	1	0	1836	Double Bayou, Tex.	Galveston, Tex.
157500		Ga. s.	Dorothy	11	7	37.0	10.3	3.5	Pas.	3	65	1900	San Francisco, Cal.	Nome, Alaska.

1 Formerly slip, y. (a) Henry Butler.
2 Venetia.

3 Formerly schooner Onk Leaf.
4 Formerly ga. y. Dorothy.

5 Formerly U. S. N. Launch No. 647.
6 Formerly ga. s. Alna Shore.

MERCHANT MOTOR VESSELS OF THE UNITED STATES—Continued.

Official No.	Signal letters.	Rtg.	Name of vessel.	Gross tonnage.	Net tonnage.	Length.	Breadth.	Depth.	Service.	Crew.	Indicated horsepower.	When built.	Where built.	Home port (where permanent document issues).	
201220		Ga. s.	Dorothy	14	10	46.4	13.5	2.8	Pas.	2	60	1901	Clinton, Conn.	New Haven, Conn.	
202081		Ga. s.	Dorothy	14	8	50.6	11.4	7.0	Msc.	2	16	1902	Toltenville, N. Y.	Capo Charles, Va.	
205007		Ga. s.	Dorothy	10	0	31.5	13.3	4.4	Pas.	1	12	1893	Brooklyn, N. Y.	New York, N. Y.	
205822		Ga. s.	Dorothy	14	7	50.0	12.0	6.5	Fsh.	1	60	1908	Elizabeth City, N. C.	Charleston, S. C.	
209637		Ga. s.	Dorothy	9	8	35.0	10.5	4.3	Pas.	1	14	1909	Friendship, Me.	Boston, Mass.	
207178		Ga. p.	Dorothy	21	21	48.0	15.7	3.3	Fsh.	1	18	1910	Madisonville, La.	Port Arthur, Tex.	
208200		Ga. s.	Dorothy	0	0	30.1	9.0	2.5	Pas.	1	10	1910	Terminal Island, Cal.	Los Angeles, Cal.	
208583		Ga. s.	Dorothy	8	7	25.3	8.5	3.0	Fsh.	1	10	1910	Ieland, Mich.	Grand Haven, Mich.	
210738		Ga. s.	Dorothy	5	5	27.5	8.4	3.0	Fsh.	1	15	1910	Little Skamco, Wis.	Milwaukee, Wis.	
210855		Ga. s.	Dorothy	10	6	45.0	11.0	4.4	Pas.	2	40	1912	New Orleans, La.	New Orleans, La.	
207101		Ga. s.	Dorothy A.	9	8	28.0	9.0	3.0	Fsh.	2	14	1900	Two Rivers, Wis.	Milwaukee, Wis.	
206513		Ga. y.	Dorothy B.	17	14	55.0	10.1	5.1	Yct.	1	60	1907	New York, N. Y.	New York, N. Y.	
157080		Ga. y.	Dorothy C.	14	12	37.4	13.0	5.0	Yct.	2	12	1902	Milford, Del.	1 Philadelphia, Pa.	
205181		Ga. s.	Dorothy C.	5	5	27.0	11.7	2.8	Fsh.	1	12	1908	Port Republic, N. J.	Tuckerton, N. J.	
206508		Ga. s.	Dorothy D.	9	7	30.0	10.0	4.5	Fsh.	1	15	1900	Yarmouth, Mo.	Portland, Mo.	
212015		Ga. s.	Dorothy D.	18	0	62.0	13.8	5.0	Frt.	2	34	1914	Friendship, Mo.	B. W. Harbor, Me.	
202950		Ga. s.	Dorothy H.	9	0	35.0	10.3	3.2	Pas.	1	1000	1900	Astoria, Oreg.	Astoria, Oreg.	
210484		Ga. s.	Dorothy H.	41	25	68.0	21.6	5.2	Frt.	3	75	1912	Milville, N. J.	Philadelphia, Pa.	
212076		Ga. l.	Dorothy H.	10	7	31.7	11.7	4.5	Fsh.	1	14	1915	Swans Island, Mo.	Stonington, Me.	
203804		Ga. s.	Dorothy K.	10	0	30.8	9.4	3.5	Pas.	1	10	1908	Northport, Mich.	Grand Haven, Mich.	
212804		Ga. s.	Dorothy L.	12	10	40.8	10.5	6.0	Pas.	1	60	1914	Memphis, Tenn.	Memphis, Tenn.	
209477		Ga. s.	Dorothy R.	7	7	28.4	8.4	3.4	Fsh.	2	8	1906	Bay Settlement, Wis.	Milwaukee, Wis.	
157416		Ga. s.	Dorothy T.	7	7	21.8	12.0	3.0	Fsh.	1	1895	1895	New Bedford, Mass.	New Bedford, Mass.	
157022		Ga. s.	Dorothy A. Parsons	10	14	02.0	17.3	4.2	Msc.	2	10	1901	Orlando, Md.	Capo Charles, Va.	
203146		Ga. s.	Dorris	0	0	37.6	11.6	4.0	Yct.	2	1900	1900	South Portland, Me.	Portland, Me.	
208070		Ga. s.	Dorris	8	5	34.5	8.4	3.9	Frt.	1	12	1911	Wit, N. C.	Beaufort, N. C.	
157018		Ga. y.	Dort	20	20	40.0	15.3	3.0	Yct.	1	1897	1897	New York, N. Y.	Annapolis, Md.	
157013		Ga. s.	Dorwina	14	10	40.7	12.4	5.7	Frt.	1	1901	1901	do.	New York, N. Y.	
200690		Ga. s.	Dott	7	6	35.4	12.2	2.0	Pas.	1	1004	1904	Helle Isle, La.	Houston, Tex.	
209373		Ga. s.	Dott	8	6	35.4	11.2	3.8	Fsh.	1	35	1909	Black Diamond, Cal.	San Francisco, Cal.	
205172		Ga. p.	Double Trouble	70	68	107.2	21.3	4.0	Frt.	2	40	1908	Westwego, La.	I. Ashcar, La.	
202472		Ga. s.	Douglas	8	7	36.0	14.7	2.8	Msc.	1	1905	1905	Mon Louis Island, Ala.	Mobile, Ala.	
207701		Ga. s.	Douglas	10	10	41.0	10.5	3.5	Pas.	1	20	1905	Saugatuck, Mich.	Port Arthur, Tex.	
210194		Ga. p.	Douglas	31	10	30.0	10.5	3.5	Msc.	1	4	20	1911	Wenatchee, Wash.	Grand Haven, Mich.
212804		Ga. p.	Douglas	03	70	64.4	18.2	3.3	Pas.	5	60	1914	do.	Seattle, Wash.	
207643		Ga. p.	Douglas II	13	11	61.0	12.3	2.8	Frt.	3	15	1910	Cedar Bayou, Tex.	Houston, Tex.	
205104		Ga. s.	Doushka	14	12	45.0	11.6	4.2	Pas.	2	24	1907	Birgaulne, N. J.	Somers Point, N. J.	
157337		Ga. s.	Dovo	6	5	20.5	10.0	3.0	Mso.	1	1875	1875	Newport, R. I.	I. Rovenclow, R. I.	
206142		Ga. s.	Dovo	8	5	33.0	10.0	3.6	Frt.	1	20	1909	Edison, Wash.	Seattle, Wash.	
203200		Ga. s.	Dragon	12	8	40.8	8.2	2.8	Pas.	1	1900	1900	Seattle, Wash.	Tacoma, Wash.	
201440		Ga. y.	Dragon	10	10	50.0	15.2	3.8	Yct.	3	20	1907	Toltenville, N. Y.	Kansas City, Mo.	
203581		Ga. s.	Drake	10	7	20.0	11.7	2.0	Frt.	2	1907	1907	James Island, S. C.	Charleston, S. C.	
209205		Ga. s.	Drake	7	0	20.0	8.1	2.4	Fsh.	1	10	1904	High Island, Mich.	Grand Haven, Mich.	
205583		Ga. s.	Drayton	13	9	41.0	14.2	3.8	Fsh.	1	20	1908	Ellis Island, Wash.	Seattle, Wash.	
157252		Ga. s.	Dreadnought	11	11	30.0	14.6	4.3	Pas.	1	1889	1889	Hellport, N. Y.	Somers Point, N. J.	
211808		Ga. s.	Dreadnought	17	12	39.0	12.2	4.0	Fsh.	7	25	1913	Seattle, Wash.	Seattle, Wash.	
157007		Ga. s.	Dreamer	8	7	37.5	12.2	5.4	Fsh.	1	1902	1902	Hromon, Mo.	Castine, Me.	
211178	JJHM	Ga. y.	Dreamer	44	37	53.7	15.4	5.4	Yct.	2	60	1913	City Island, N. Y.	New York, N. Y.	
211212		Ga. s.	Dream Girl	8	7	36.5	9.3	5.5	Pas.	1	20	1913	St. Louis, Mo.	St. Louis, Mo.	
157333		Ga. s.	Drift	0	0	31.8	11.0	3.7	Pas.	1	1891	1891	Red Bluff, Tex.	Galveston, Tex.	
209432		Ga. s.	Drift	8	5	37.0	10.0	2.3	Tow.	1	12	1909	Everett, Wash.	Seattle, Wash.	
210707		Ga. p.	Driftwood	15	12	64.2	11.8	2.9	Pas.	1	50	1912	St. Louis, Mo.	St. Louis, Mo.	
209884		Ga. s.	Drive	36	23	60.1	15.0	6.5	Fsh.	2	80	1912	Tacoma, Wash.	Ketchikan, Alaska.	
206800		Ga. y.	Drono	20	23	41.6	13.8	7.0	Yct.	2	10	1909	New Rochelle, N. Y.	New York, N. Y.	
157281		Ga. s.	Drusilla	0	0	51.0	14.0	3.2	Frt.	0	15	1890	Somerset County, Md.	Annapolis, Md.	
157243		Ga. s.	Drusilla	8	6	41.8	9.5	3.0	Frt.	1	1892	1892	Hristol, R. I.	Providence, R. I.	
212101		Ga. y.	Drusilla	51	37	83.5	14.5	6.0	Yct.	2	130	1914	New York, N. Y.	Philadelphia, Pa.	
203204		Ga. y.	Dryad	10	10	38.0	12.0	5.7	Yct.	1	1990	1990	Manltowoc, Wis.	Chicago, Ill.	
120733		Ga. s.	Duano	14	13	41.3	14.3	4.5	Msc.	2	1890	1890	Toltenville, N. Y.	New York, N. Y.	
213206		Ga. s.	Dubrovnik	30	21	49.0	16.0	13.0	Fsh.	5	25	1915	Seattle, Wash.	Seattle, Wash.	
141490		Ga. s.	Duchess	10	10	12	10.4	3.4	Frt.	1	1897	1897	Chicago, Ill.	Memphis, Tenn.	
206043		Ga. s.	Duchess	09	45	79.7	15.6	6.4	Pas.	4	150	1909	Onkford, Cal.	San Francisco, Cal.	
211637		Ga. s.	Duchess	8	5	34.3	13.0	3.8	Pas.	2	15	1892	Patchogue, N. Y.	Philadelphia, Pa.	
211530		Ga. s.	Duchess II	8	5	30.0	9.5	4.0	Pas.	1	30	1913	Chicago, Ill.	Chicago, Ill.	
205277		Ga. s.	Duckland	12	7	42.0	9.0	4.0	Fsh.	2	1908	1908	Wrangell, Alaska.	Wrangell, Alaska.	
202853		Ga. s.	Dudley	10	10	50.0	9.0	3.0	Pas.	2	1900	1900	Georgetown, S. C.	Georgetown, S. C.	
210511		Ga. s.	Duke	10	8	36.8	8.0	3.4	Fsh.	1	11	1912	Metlakatla, Alaska.	Ketchikan, Alaska.	
187051		Ga. s.	Dulcena	11	10	45.3	12.4	3.8	Frt.	1	1902	1902	Cedar Bayou, Tex.	Houston, Tex.	
209501		Ga. s.	Dundak	12	8	33.0	11.5	4.5	Fsh.	1	10	1912	Seattle, Wash.	Pt. Townsend, Wash.	
208722		Ga. s.	Dupont	40	27	62.0	10.0	7.2	Frt.	2	30	1911	Manltowoc, Wash.	Seattle, Wash.	
206760		Ga. s.	Duro 4	7	0	39.4	7.4	3.4	Pas.	2	22	1909	St. Joseph, Mich.	St. Louis, Mo.	
212401		Ga. s.	Duskforda	7	10	33.0	13.1	3.7	Frt.	1	12	1914	Babylon, N. Y.	Patchogue, N. Y.	
208453		Ga. s.	Dux	7	6	31.2	11.7	2.8	Fsh.	1	12	1910	Patchogue, N. Y.	Do.	

1 Formerly sch. Sea (Grim.

2 Formerly sloop Chief.

3 Formerly st. s. La Tosca.

4 Formerly ga. s. Carrie M. Dudley.

† Composite.

MERCHANT MOTOR VESSELS OF THE UNITED STATES—Continued.

Official No.	Signal letters.	Rtg.	Name of vessel.	Gross tonnage.	Net tonnage.	Length.	Breadth.	Depth.	Services.	Crew.	Indicated horsepower.	When built.	Where built.	Home port (where permanent document issues).
R.														
136105	Ga. s.	E. Glennan	8	7	40.8	12.0	2.0	Msc.	2	2	1889	Biloxi, Miss.	Mobile, Ala.	
136012	Ga. s.	E. Goldstrom	9	8	48.0	12.8	3.5	Frt.	1	1	1883	Monte, Md.	Crisfield, Md.	
136502	Ga. s.	E. McNichol	98	21	53.0	16.7	0.8	Fsh.	1	1	1895	Bristol, Me.	Boston, Mass.	
207258	Ga. s.	E. Z.	7	7	32.0	7.5	3.0	Pas.	1	8	1910	Andalusia, Ill.	Chicago, Ill.	
207722	Ga. s.	E. Z.	9	7	42.1	9.0	2.5	Pas.	1	20	1908	Palacios, Tex.	Port Lavaca, Tex.	
212287	Ga. s.	E. Z.	0	8	29.5	9.0	4.1	Pas.	2	2	1907	Arlington, N. Y.	Perth Amboy, N. J.	
208228	Ga. s.	E. Z.	0	8	29.3	9.4	4.0	Fsh.	2	12	1907	Gills Rock, Wis.	Milwaukee, Wis.	
200750	Ga. s.	E. A. Clayton	0	7	40.0	10.5	4.0	Pas.	2	2	1904	Seattle, Wash.	Juneau, Alaska.	
136539	Ga. s.	E. A. Heaper	0	8	30.2	11.0	4.8	Fsh.	3	3	1890	Manchester, Mass.	Perth Amboy, N. J.	
209722	Ga. s.	E. C. Oraco	13	0	48.0	10.0	3.0	Msc.	2	50	1905	Gulfport, Miss.	Mobile, Ala.	
137010	Ga. s.	E. C. Knight	13	0	41.2	13.0	3.0	Fsh.	3	3	1902	Punta Gorda, Fla.	Koy West, Fla.	
201150	Ga. s.	E. D. M.	14	11	33.3	10.1	3.0	Frt.	1	1	1904	Seattle, Wash.	Juneau, Alaska.	
136918	Ga. s.	E. E. Moore	22	15	64.4	17.0	5.1	Msc.	2	18	1901	Orlando, Md.	Cape Charles, Va.	
135920	Ga. s.	E. E. Smith	0	5	28.0	11.0	3.2	Fsh.	1	2	1886	Patchogue, N. Y.	Patchogue, N. Y.	
207880	Ga. y.	E. E. E. E.	57	39	79.8	13.0	0.4	Yot.	2	100	1910	Detroit, Mich.	Detroit, Mich.	
204265	Ga. p.	E. P. Daves	21	21	60.0	18.5	2.8	Fer.	1	1	1909	Maple Landing, Iowa	Omaha, Neb.	
211355	Ga. s.	E. P. Favets	26	17	53.0	14.8	4.4	Frt.	2	37	1913	Flaming Creek, Md.	Crisfield, Md.	
206452	Ga. s.	E. H. Fall	18	12	42.4	13.0	5.7	Frt.	1	17	1913	Port Clinton, Ohio	Toledo, Ohio	
208567	Ga. p.	E. H. Higgins	0	0	67.0	19.0	4.0	Tow.	1	21	1912	Coppock Landing, Tenn.	Chattanooga, Tenn.	
8465	Ga. s.	E. J. Henkle	11	7	42.3	15.3	4.1	Oys.	2	2	1868	Baltimore, Md.	Annapolis, Md.	
209130	Ga. s.	E. J. Parks	7	0	47.8	11.0	3.2	Frt.	1	1	1902	Rappahannock, Va.	Crisfield, Md.	
207160	Ga. s.	E. J. Vandren, jr.	7	7	29.0	8.0	3.0	Fsh.	2	2	1902	Manitowoc, Wis.	Port Huron, Mich.	
207658	Ga. p.	E. L. Clipper	12	12	48.0	11.0	2.0	Fer.	1	1	1910	Wynot, Neb.	Omaha, Neb.	
135370	Ga. s.	E. M. Darling	0	0	27.5	12.5	4.5	Pas.	1	16	1878	Noank, Conn.	Providence, R. I.	
212961	Ga. s.	E. M. Davis	21	22	59.1	13.5	5.4	Fsh.	2	40	1888	Portsmouth, N. H.	Newport, R. I.	
109074	Ga. s.	E. M. Marvin	7	7	27.7	8.4	3.0	Fsh.	3	8	1899	Manitowoc, Wis.	Milwaukee, Wis.	
208725	Ga. s.	E. M. Willis	11	38	61.0	20.0	5.0	Frt.	2	60	1911	Williston, N. C.	Beaufort, N. C.	
200100	Ga. s.	E. O. Gladys	29	25	57.8	17.0	4.2	Frt.	3	3	1903	Lake Charles, La.	Brashear, La.	
136758	Ga. s.	E. H. Daniels	14	9	60.0	15.0	3.1	Frt.	1	1	1899	Roanoke Island, N. C.	Manito, N. C.	
136217	Ga. s.	E. H. Gandy	12	7	51.3	13.8	3.0	Msc.	1	1	1891	Bt. Peters, Md.	Newport News, Va.	
135745	Ga. s.	E. S. Dickerson	33	30	52.0	20.5	5.4	Frt.	2	2	1883	Bay Shore, N. Y.	Patchogue, N. Y.	
136013	Ga. s.	E. P. Mace	0	0	62.4	13.0	3.0	Frt.	1	1	1888	Monte, Md.	Crisfield, Md.	
207583	Ga. s.	E. W. Harris	12	8	45.0	11.0	4.5	Tow.	2	15	1910	Dalko, Wash.	Grant Falls, Mont.	
135100	Ga. s.	E. James Tull	10	12	55.0	10.0	4.7	Frt.	2	2	1882	Pocomoke City, Md.	Annapolis, Md.	
205945	Ga. s.	Eadom	11	12	53.1	11.1	3.3	Tow.	1	30	1908	Portland, Oreg.	Seattle, Wash.	
135340	Ga. s.	Engle	0	8	37.0	13.0	3.0	Msc.	2	15	1882	Woodsburg, N. Y.	New York, N. Y.	
135820	Ga. s.	Engle	8	8	30.5	12.5	3.4	Frt.	1	1	1881	Wallsville, Tex.	Galveston, Tex.	
136588	Ga. s.	Engle	0	8	35.0	10.0	3.3	Mso.	1	1	1890	Patchogue, N. Y.	Patchogue, N. Y.	
136857	Ga. s.	Engle	14	10	48.0	10.4	3.5	Pas.	1	1	1900	Warrenton, Oreg.	Seattle, Wash.	
136990	Ga. s.	Engle	0	8	37.5	8.7	2.1	Tow.	1	1	1900	Seattle, Wash.	Juneau, Alaska.	
200010	Ga. s.	Engle	12	9	40.0	8.5	4.0	Pas.	1	1	1903	Marshallfield, Oreg.	Coos Bay, Oreg.	
201399	Ga. s.	Engle	9	0	38.0	9.0	3.5	Tow.	1	15	1901	Southport, Wash.	Seattle, Wash.	
202470	Ga. s.	Engle	10	10	38.0	10.2	3.0	Msc.	1	1	1905	East San Pedro, Cal.	Los Angeles, Cal.	
204582	Ga. s.	Engle	14	13	43.0	11.5	0.0	Pas.	2	30	1907	Manitowoc, Wis.	Chicago, Ill.	
204696	Ga. s.	Engle	41	17	74.7	22.3	4.2	Frt.	3	120	1907	San Francisco, Cal.	San Francisco, Cal.	
205307	Ga. s.	Engle	20	12	41.0	10.0	0.0	Fsh.	1	1	1908	East Machias, Me.	Eastport, Me.	
205819	Ga. s.	Engle	7	0	29.0	9.5	3.4	Fsh.	2	0	1900	Marinette, Wis.	Milwaukee, Wis.	
206612	Ga. s.	Engle	13	10	30.3	9.0	4.0	Fsh.	4	28	1908	Petoskey, Mich.	Gloucester, Mass.	
207406	Ga. y.	Engle	10	15	45.0	12.0	0.4	Yot.	2	25	1910	Stamford, Conn.	New York, N. Y.	
208702	Ga. s.	Engle	10	14	41.0	13.0	3.0	Pas.	2	20	1901	Koy West, Fla.	Bt. Augustine, Fla.	
208879	Ga. s.	Engle	7	0	33.8	8.8	3.1	Fsh.	1	10	1911	Fish Egg Island, Alaska.	Ketchikan, Alaska.	
209375	Ga. s.	Engle	10	0	38.2	8.4	3.0	Frt.	1	30	1901	Morris Heights, N. Y.	New York, N. Y.	
211110	Ga. s.	Engle	20	20	50.0	14.5	5.7	Fsh.	3	40	1913	Poulsbo, Wash.	Seattle, Wash.	
212037	Ga. s.	Engle	28	19	48.2	14.0	0.4	Fsh.	0	30	1914	Tacoma, Wash.	Tacoma, Wash.	
212905	Ga. y.	Engle	17	14	32.0	14.1	4.3	Yot.	1	50	1911	Brooklyn, N. Y.	New York, N. Y.	
212933	Ga. s.	Engle	15	13	50.0	11.5	3.0	Pas.	1	50	1915	Holly Hill, Fla.	Bt. Augustine, Fla.	
136907	Ga. s.	Engle Bird	14	9	41.0	14.3	3.5	Fsh.	2	2	1898	Mount Pleasant, B. C.	Charleston, B. C.	
207441	Ga. s.	Engle No. 2	10	10	37.5	12.0	4.7	Fsh.	1	24	1904	Long Branch, Wash.	Portland, Wash.	
201010	Ga. s.	Engle Point	7	0	37.0	9.0	0.2	Pas.	7	0	1904	East Dubuque, Ill.	Dubuque, Iowa.	
209707	Ga. y.	Englet	62	30	79.8	15.0	0.8	Yot.	5	210	1911	Hoston, Mass.	New York, N. Y.	
136581	Ga. s.	Earl	0	0	38.0	13.1	2.8	Frt.	1	1	1890	Hudson, Md.	Norfolk, Va.	
208800	Ga. s.	Earl	8	0	29.5	9.3	3.2	Msc.	1	16	1911	Seattle, Wash.	Juneau, Alaska.	
207157	Ga. s.	Earl A.	11	10	34.0	9.5	3.0	Fsh.	2	21	1908	Manitowoc, Wis.	Milwaukee, Wis.	
208482	Ga. s.	Earl K.	8	5	36.7	10.5	3.0	Frt.	1	30	1903	San Francisco, Cal.	San Francisco, Cal.	
136115	Ga. s.	Earl and Nettie	21	23	40.0	15.5	0.5	Mso.	5	5	1893	Bath, Me.	New York, N. Y.	
136251	Ga. s.	Earl Paul Crabtree	5	5	28.5	9.7	5.0	Fsh.	2	2	1890	Friendship, Mo.	Dear Isle, Mo.	
136940	Ga. s.	Earle	14	0	41.2	15.7	3.0	Oys.	1	1	1901	Tottenville, N. Y.	Bridgeport, Conn.	
207093	Ga. s.	Earline	14	14	46.8	15.3	3.1	Mso.	1	36	1910	Beaufort, N. C.	Elizabeth City, N. C.	
207743	Ga. s.	Early Rose	7	5	41.0	11.5	3.0	Mso.	2	20	1909	Monteign, La.	Morgan City, La.	
135999	Ga. s.	East Wind	28	14	60.1	15.0	0.4	Tow.	6	2	1883	Baltimore, Md.	Baltimore, Md.	
212507	Ga. y.	East Wind	7	0	31.0	8.8	4.1	Fsh.	1	15	1914	Hickford, Me.	Portland, Me.	
202774	Ga. s.	Eastern Belle	16	14	42.0	11.2	3.8	Fsh.	2	2	1905	Boston, Mass.	Bt. Augustine, Fla.	
136373	Ga. s.	Eastern Belle	7	7	31.5	10.5	5.4	Fsh.	2	0	1893	Dear Isle, Me.	Honolulua, Mo.	
212461	Ga. s.	Easter	0	5	30.5	10.0	2.0	Frt.	2	12	1914	Mount Pleasant, B. C.	Charleston, B. C.	

1 Formerly U. S. N. Launch Annie.

MERCHANT MOTOR VESSELS OF THE UNITED STATES—(Continued.)

Official No.	Signal letters.	Reg.	Name of vessel.	Gross tonnage.	Net tonnage.	Length.	Breadth.	Depth.	Service.	Crew.	Indicated horsepower.	When built.	Where built.	Home port (where permanent document issues).	
						<i>Feet.</i>	<i>Feet.</i>	<i>Feet.</i>							
136007		Ga. s.	Eastport	7	7	31.2	13.3	3.5	Mso.	1	1880	Eastport, N. Y.	Greenport, N. Y.	
203325		Ga. s.	Easy Times	10	7	30.1	13.8	3.5	Mso.	2	1902	New York, N. Y.	New York, N. Y.	
131363		Ga. s.	East Claire	10	7	34.0	8.4	3.0	Gas.	1	25	Seattle, Wash.	Seattle, Wash.	
135694		Ga. s.	Eben Baldwin	14	8	32.0	13.4	4.2	Gas.	1	1883	Patohogue, N. Y.	St. Augustine, Fla.	
203107		Ga. s.	Eben A. Thacher	14	8	37.0	15.3	4.4	Frt.	1	20	1909	Chelsea, Mass.	Vinoyard Haven, Mass.
203045		Ga. s.	Ebenzer	11	10	35.0	14.0	4.0	Fsh.	1	20	1915	Patohogue, N. Y.	Patohogue, N. Y.
135912		Ga. s.	Eelo	0	0	20.7	12.0	2.0	Mso.	1	1	1880	Quillford, Conn.	Greenport, N. Y.
136280		Ga. s.	Eelo	10	18	40.0	10.0	4.0	Frt.	2	2	1860	St. Johns, N. B.	Eastport, Me.
200903		*Ga. p.	Eelo	10	10	37.0	8.0	2.0	Gas.	1	1	1904	Torre Haute, Ind.	Evansville, Ind.
201330		Ga. s.	Eelo	15	5	47.5	10.9	3.0	Frt.	1	25	1904	Fogartyville, Fla.	Tampa, Fla.
203739		*Ga. p.	Eelo	12	12	50.0	12.0	2.0	Gas.	1	1	1900	Brookport, Ill.	St. Louis, Mo.
207542		Ga. s.	Eelo	15	11	58.2	12.3	3.5	Gas.	1	100	1910	Portland, Oreg.	Portland, Oreg.
209528		Ga. s.	Eelo	20	10	51.1	14.2	4.2	Gas.	1	60	1911	St. Andrews, Fla.	Pensacola, Fla.
200294		Ga. s.	Eelo	40	32	57.4	18.3	4.0	Frt.	1	38	1912	Miami, Fla.	Miami, Fla.
205084		Ga. y.	Eelecto	21	18	53.3	12.5	3.4	Yct.	1	1908	Grant, Fla.	St. Augustine, Fla.	
135504	KDWN	Ga. y.	Eelecto	25	23	48.8	10.7	5.0	Yct.	1	2	1881	Port Washington, N. Y.	Norfolk, Va.
120008		Ga. s.	Eelipse	11	0	30.0	12.4	3.0	Fsh.	1	10	1883	Boothbay, Me.	Boothbay, R. I.
202227		Ga. y.	Eelipse	11	10	40.0	10.0	3.0	Frt.	1	2	1905	Two Rivers, Wis.	Chicago, Ill.
201751		Ga. s.	Eelipse	06	03	74.0	10.9	10.7	Yct.	10	37	1900	Gloucester, Mass.	New York, N. Y.
206901		Ga. s.	Eelipse	13	11	30.5	12.0	2.8	Frt.	1	7	1907	Long Mott, Tex.	Port Lavaca, Tex.
208424		Ga. s.	Eelipse	17	0	40.8	13.0	5.8	Fsh.	1	37	1909	East Machias, Mo.	Machias, Mo.
210882		Ga. s.	Eelipse	30	21	51.0	15.7	5.2	Fsh.	2	75	1911	Anacortes, Wash.	Pt. Townsend, Wash.
210882		Ga. s.	Eelipse	12	0	38.7	14.0	3.5	Frt.	2	10	1913	Solonons, Md.	Annapolis, Md.
208771		Ga. s.	Eelipse	7	0	27.5	10.5	3.5	Fsh.	1	10	1900	Bay City, Mich.	Grand Haven, Mich.
211074		Ga. s.	Eelipse	0	0	37.2	0.2	3.4	Gas.	2	10	1890	Hoston, Mass.	Hoston, Mass.
211685		*Ga. p.	Eelipse	13	11	63.1	10.0	2.2	Gas.	1	25	1913	Parkersburg, W. Va.	Pittsburgh, Pa.
209057		*Ga. p.	Reconist	0	0	70.0	11.8	3.1	Gas.	4	30	1911	Seven Islands, Tenn.	Chattanooga, Tenn.
130183		Ga. s.	Eeda	5	5	32.4	11.0	3.2	Mso.	2	2	1894	Hayon Vermillon, La.	Morgan City, La.
136204		Ga. s.	Edn J. Morse	0	8	31.0	12.3	5.0	Fsh.	2	2	1894	Friendship, Mo.	New Bedford, Mass.
207570	LBWJ	Ga. y.	Edmema	50	61	69.0	14.0	8.8	Yct.	1	3	1910	Greenwich, Conn.	Fall River, Mass.
130935		Ga. s.	Edico	12	11	46.0	10.5	2.9	Mso.	4	2	1911	St. Joseph, Mich.	Morgan City, La.
211173		Ga. s.	Ed Ryan Hayes	14	0	50.4	15.0	3.0	Frt.	2	10	1913	Apalachicola, Fla.	Apalachicola, Fla.
135137		Ga. s.	Edlio	5	5	25.5	11.0	3.4	Cod.	1	0	1880	Dyanntown, Mass.	Provincetown, Mass.
211303		Ga. s.	Edlio	10	10	32.0	0.0	3.2	Fsh.	2	10	1909	Jackson Harbor, Wis.	Waukegan, Wis.
136108		Ga. s.	Edlio Pert	11	0	32.5	11.0	4.7	Fsh.	1	1	1891	Lynn, Mass.	Machias, Mo.
8322		Ga. s.	Edlio A. Mhot	13	8	45.5	14.0	5.0	Frt.	3	18	1870	Harpwell, Mo.	Hoston, Mass.
200302		Ga. s.	Eddlewell	0	5	25.0	8.8	3.0	Gas.	1	1	1902	Seattle, Wash.	Seattle, Wash.
137010		Ga. s.	Edeula	13	7	42.4	10.0	4.0	Oys.	2	2	1902	Tottenville, N. Y.	New York, N. Y.
213120		Ga. s.	Edgar E.	15	20	55.0	21.8	5.0	Frt.	5	60	1915	Dorchester, N. J.	Philadelphia, Pa.
201123		Ga. y.	Edgar Bixley	20	20	41.5	12.5	3.4	Yct.	1	15	1903	New York, N. Y.	New York, N. Y.
135752		Ga. s.	Edgar M. Schall	30	21	62.3	17.8	5.3	Frt.	2	2	1883	Baltimore, Md.	Annapolis, Md.
211981		*Ga. p.	Edgfield	17	13	59.1	17.8	1.1	Fer.	0	10	1911	Nashville, Tenn.	Nashville, Tenn.
209918		Ga. s.	Edison	20	17	44.0	13.0	5.4	Fsh.	0	40	1912	Poulsbo, Wash.	Tacoma, Wash.
210661	LCQH	Et. s.	Edison Liont.	2,610	1,600	217.0	43.7	28.0	Oys.	28	1,350	1878	Ashland, Ohio.	Detroit, Mich.	
105829		Ga. s.	Edith	20	15	55.2	15.0	3.3	Oys.	2	2	1878	Rockaway, N. Y.	Perth Amboy, N. J.
135198		Ga. s.	Edith	0	0	27.2	10.3	4.2	Mso.	1	1	1881	Bristol, R. I.	Jacksonville, Fla.
130101		Ga. s.	Edith	10	7	52.0	14.8	3.0	Frt.	1	1	1890	Hatteras, N. C.	Elizabeth City, N. C.
130550		Ga. s.	Edith	12	12	37.2	13.7	4.2	Gas.	1	1	1880	New London, Conn.	New York, N. Y.
150201		Ga. s.	Edith	16	8	55.0	14.5	2.5	Frt.	4	1	1901	New Orleans, La.	New Orleans, La.
201269		*Ga. p.	Edith	12	0	40.7	11.0	3.3	Gas.	1	15	1911	Rosedale, Miss.	Do.
208346		Ga. s.	Edith	7	0	28.7	11.0	3.4	Gas.	1	0	Flushing, N. Y.	New York, N. Y.
209760		Ga. s.	Edith	10	7	33.0	12.1	3.3	Fsh.	3	10	1900	Doekton, Wash.	Tacoma, Wash.
210235		Ga. s.	Edith	23	10	53.0	18.0	4.2	Oys.	2	60	1912	Morgan City, La.	Mobilo, Ala.
212800		*Ga. p.	Edith	14	11	61.3	17.0	1.7	Gas.	2	15	1914	Fredericks Ferry, Ind.	Evansville, Ind.
213214		Ga. s.	Edith	5	5	25.1	12.3	3.0	Frt.	1	1	1913	Port Republic, N. J.	Tuckerton, N. J.
215567		Ga. s.	Edith	13	12	37.0	11.8	4.4	Gas.	1	15	1911	Philadelphia, Pa.	Philadelphia, Pa.
05727		Ga. s.	Edith Davison	16	12	40.2	10.5	4.0	Frt.	1	30	1911	Baltimore, Md.	Detroit, Mich.
202310		Ga. s.	Edith E.	0	5	39.2	0.4	3.0	Gas.	1	11	1903	Detroit, Mich.	Detroit, Mich.
201362		*Ga. p.	Edith G.	10	10	61.6	12.3	5.0	Gas.	2	2	1907	Mount Vernon, Wash.	Jeanau, Alaska.
200895		Ga. s.	Edith H.	11	8	37.0	0.8	4.2	Gas.	1	20	1912	Parkersburg, W. Va.	Wheeling, W. Va.
136016		Ga. s.	Edith L.	7	7	20.0	11.5	4.0	Fsh.	3	()	Seattle, Wash.	Seattle, Wash.
209048		Ga. s.	Edith L. II	0	0	27.7	10.0	2.3	Gas.	2	8	1905	New York, N. Y.	Gloucester, Mass.
130841		Ga. s.	Edith Louisa	18	12	40.5	15.7	4.4	Oys.	6	1000	Atlantic City, N. J.	Hoston, Mass.	
203101		Ga. y.	Edith M. III	22	15	40.1	15.3	4.5	Yct.	2	1009	Croton on Hudson, N. Y.	New York, N. Y.	
130317		Ga. s.	Edith S.	7	0	33.0	13.8	3.8	Mso.	1	10	1892	Patohogue, N. Y.	Do.
136752		Ga. s.	Edith T.	13	11	41.0	11.3	6.7	Frt.	1	1	1899	Perry, Me.	Eastport, Me.
130318		Ga. s.	Edith M. Dryden	0	7	52.5	14.2	3.5	Frt.	1	1902	Orlando, Mo.	Annapolis, Md.	
130100		Ga. s.	Edith M. Thompson	21	20	48.5	15.8	0.0	Frt.	2	21	1880	Bristol, Mo.	Hoston, Mass.
212122		Ga. y.	Edithena	57	39	75.3	15.0	7.1	Yct.	4	120	1911	New York, N. Y.	New Bedford, Mass.
205913		Ga. y.	Editha	59	48	81.0	15.0	0.0	Yct.	5	90	1911	Port Chester, N. Y.	New York, N. Y.
136570		Ga. s.	Editor	0	5	31.4	12.3	3.2	Oys.	1	1	1806	Wax Bayou, La.	Irishair, La.
212150		Ga. s.	Editor	12	8	47.0	11.0	5.0	Fsh.	7	50	1914	Old Harbor, Wash.	Tacoma, Wash.
203350		Ga. s.	Editor	25	8	39.1	0.5	3.0	Gas.	2	1900	Winroad, Minn.	Duluth, Minn.	
7048		Ga. s.	Edmund Briggs	53	17	60.0	18.5	7.0	Gas.	3	1801	Brooklyn, N. Y.	Jacksonville, Fla.	

† Formerly British sch. Llanon.

† Formerly ga. y. Onaway.

† Formerly ga. s. Alexina Davison.

† Rebuilt 1880.

MERCHANT MOTOR VESSELS OF THE UNITED STATES—Continued.

Official No.	Signal letters.	Rtg.	Name of vessel.	Gross tonnage.	Net tonnage.	Length.	Breadth.	Depth.	Service.	Crew.	Indicated horsepower.	When built.	Where built.	Home port (where permanent indent issues).	
200380		Ga. S.	Edmund F. Black.....	60	35	Feet.	Feet.	Feet.	Fsh.	14	20	1009	East Boothbay, Mo.....	Portland, Me.	
138825		Ga. S.	Edna.....	6	5	72.2	20.0	8.7	Mso.	2	1881	Osterville, Mass.....	Greenport, N. Y.	
138875		Ga. S.	Edna.....	8	8	27.2	13.1	3.0	Frl.	1	1886	Noank, Conn.....	New Haven, Conn.	
130447		Ga. S.	Edna.....	11	9	28.7	10.3	2.3	Pas.	1	1844	Cauaveral, Fla.....	St. Augustine, Fla.	
200500		Ga. S.	Edna.....	0	9	43.2	12.0	2.4	Oys.	2	1903	Smyrna, N. C.....	Norfolk, Va.	
201539		Ga. S.	Edna.....	0	5	32.4	10.5	3.8	Fsh.	1	1904	Mount Pleasant, S. C.....	Charleston, S. C.	
204657		Ga. S.	Edna.....	0	6	41.6	10.0	5.2	Frt.	1	1907	Mansfield, Pa.....	Norfolk, Va.	
205978		Ga. S.	Edna.....	9	7	35.9	9.2	4.5	Fsh.	1	1899	Haugatuck, Mich.....	Grand Haven, Mich.	
207908		Ga. P.	Edna.....	15	9	50.8	12.9	2.8	Frt.	0	1910	Nomo, Alaska.....	Nomo, Alaska.	
208557		Ga. S.	Edna.....	0	0	20.0	7.2	3.2	Frt.	1	1911	Hoguelam, Wash.....	Pt. Townsend, Wash.	
208970		Ga. S.	Edna.....	7	6	25.0	10.0	2.7	Fsh.	2	1905	Annapolis, Md.....	Milwaukee, Wis.	
209310		Ga. S.	Edna.....	11	8	32.8	11.2	5.2	Frt.	1	1910	Stockton, Cal.....	San Francisco, Cal.	
210016		Ga. Y.	Edna.....	17	12	40.0	11.5	6.0	Yct.	1	1912	Los Angeles, Cal.....	Los Angeles, Cal.	
213319		Ga. S.	Edna.....	18	12	41.6	12.0	4.0	Pas.	4	1915	Hoboken, N. J.....	New York, N. Y.	
201488		Ga. S.	Edna A.....	8	7	31.2	13.5	3.0	Oys.	1	1882	Bay Shore, N. Y.....	Patchogue, N. Y.	
210132		Ga. S.	Edna A.....	24	11	52.2	13.3	4.3	Frt.	3	1912	Knife River, Minn.....	Duluth, Minn.	
136224		Ga. S.	Edna B.....	8	8	30.0	11.8	3.0	Frt.	1	1891	Suffolk, Va.....	Norfolk, Va.	
210171		Ga. S.	Edna B.....	10	7	31.2	8.2	5.5	Pas.	1	1912	Los Angeles, Cal.....	Milwaukee, Cal.	
205561		Ga. S.	Edna C.....	8	7	30.1	8.5	3.4	Fsh.	2	1903	Marinette, Wis.....	Milwaukee, Wis.	
211773		Ga. S.	Edna C.....	14	0	42.1	11.0	6.7	Frt.	1	1913	Marlboro, Mo.....	Ellsworth, Mo.	
205020		Ga. S.	Edna Earl.....	9	9	40.0	10.0	2.8	Fsh.	5	1910	Morehead City, N. C.....	Beaufort, N. C.	
210543		Ga. S.	Edna G.....	9	0	30.0	10.7	2.7	Frt.	1	1912	Bogue, N. C.....	Do.	
211474		Ga. S.	Edna G.....	14	10	34.2	8.0	2.8	Pas.	1	1912	Bt. Paul, Minn.....	St. Louis, Mo.	
210108		Ga. P.	Edna H.....	9	9	45.8	13.1	4.0	Pow.	1	1911	Mandarin, Fla.....	Jacksonville, Fla.	
209908		Ga. S.	Edna M.....	12	10	42.0	14.5	4.5	Pas.	2	1912	Palatka, Fla.....	Miami, Fla.	
136210		Ga. S.	Edna May.....	0	0	40.0	14.5	3.8	Frt.	2	1891	Pocomoke City, Md.....	Norfolk, Va.	
212615		Ga. S.	Edna May.....	10	8	39.5	0.0	3.5	Frt.	1	12	1906	Chicago, Ill.....	Grand Haven, Mich.
213100		Ga. S.	Edna No. 2.....	28	19	49.8	13.0	0.4	Tow.	2	1915	Bellingham, Wash.....	Seattle, Wash.	
130883		Ga. S.	Edna Virginia.....	19	12	63.0	15.0	4.4	Mso.	2	1901	Pocomoke City, Md.....	Newport News, Va.	
130813		Ga. S.	Edna D. Lightbaker.....	31	23	68.0	18.0	6.1	Mso.	3	1900	Baltimore, Md.....	Annapolis, Md.	
135765		Ga. S.	Edna P. Brown.....	14	8	38.4	15.0	4.0	Oys.	3	10	1884	Bayport, N. Y.....	Cape Charles, Va.
135885		Ga. S.	Edna H. Hulso.....	0	5	27.8	12.6	3.4	Frt.	1	1881	Patchogue, N. Y.....	Patchogue, N. Y.	
130177	KQVH	Ga. S.	Edna and Zndok.....	10	6	30.0	14.0	3.6	Oys.	4	12	1891	Leesburg, N. J.....	Philadelphia, Pa.
136880		Ga. Y.	Edna.....	53	40	69.3	19.6	6.2	Yct.	0	1901	Elizabeth, N. J.....	San Francisco, Cal.	
202391		Ga. S.	Edyna.....	18	12	62.0	17.8	3.1	Frt.	2	1905	Orittenden, Va.....	Norfolk, Va.	
205565		Ga. S.	Edward.....	12	8	40.0	10.3	3.4	Frt.	2	1909	Cathlamet, Wash.....	Wrangell, Alaska.	
208998		Ga. S.	Edward.....	12	6	45.8	11.3	4.0	Pow.	1	60	1911	Cedar Bayou, Tex.....	Galveston, Tex.
209746		Ga. S.	Edward.....	0	0	40.0	9.5	3.0	Fsh.	1	15	1911	Patchogue, N. Y.....	Patchogue, N. Y.
213109		Ga. S.	Edward G.....	0	0	28.4	8.0	3.1	Fsh.	2	16	1915	Green Bay, Wis.....	Milwaukee, Wis.
136170		Ga. S.	Edward Corrigan.....	19	15	47.0	10.0	4.0	Frt.	4	1891	Lion Secour, Ala.....	Mobile, Ala.
213198		Ga. S.	Edw. F.....	0	8	28.4	0.2	3.3	Frt.	2	20	1915	Green Bay, Wis.....	Milwaukee, Wis.
205221		Ga. P.	Edward H.....	23	23	48.0	12.0	4.0	Frt.	3	22	1911	Galena, Ill.....	Chicago, Ill.
210810		Ga. S.	Edw. H. Horko.....	11	11	45.0	14.0	5.0	Pas.	1	20	1912	Bomora Point, N. J.....	Bomora Point, N. J.
213010		Ga. S.	Edward J.....	21	8	48.0	14.4	5.5	Frt.	3	90	1915	Friendship, Md.....	Portsmouth, N. H.
206982		Ga. S.	Edward K.....	8	8	32.8	9.6	4.2	Fsh.	2	12	1902	West De Pere, Wis.....	Milwaukee, Wis.
210405		Ga. S.	Edward Mills.....	0	0	39.4	11.9	3.7	Fsh.	1	40	1912	Toledo, Ohio.....	Toledo, Ohio.
205993		Ga. S.	Edward B.....	20	18	41.4	10.0	4.8	Fsh.	2	16	1908	Charleston, S. C.....	Charleston, S. C.
136537		Ga. S.	Edward Westerboko.....	10	8	35.5	14.1	3.0	Frt.	1	18	1896	Onkdale, N. Y.....	Patchogue, N. Y.
136131		Ga. S.	Edward H. Bueed.....	26	25	48.8	10.6	0.2	Fsh.	7	1894	Noank, Conn.....	Newport, R. I.
136169		Ga. S.	Edward J. Roberts.....	14	12	65.0	16.6	2.7	Pas.	3	1894	Fish River, Ala.....	Mobile, Ala.
200178		Ga. S.	Edward R. Chman.....	14	14	63.2	14.8	2.5	Mso.	2	40	1902	Morehead City, N. C.....	New York, N. Y.
200269		Ga. S.	Edward B. Gamble.....	20	14	47.2	15.2	4.2	Pas.	3	1908	Washington, D. C.....	Washington, D. C.
136574		Ga. S.	Edward and Lesh.....	11	5	50.2	13.0	3.0	Oys.	3	1890	Port Haywood, Va.....	Newport News, Va.
135917		Ga. S.	Elbe.....	10	7	47.0	12.0	2.8	Frt.	2	1887	Pleasantville, N. J.....	Bomora Point, N. J.
137014		Ga. S.	Elbe.....	7	0	38.5	12.4	2.6	Frt.	2	20	1902	Madison, Md.....	Haltimore, Md.
212347		Ga. S.	Elbe.....	19	14	49.0	12.0	4.7	Fsh.	1	60	1914	Bay City, Mich.....	Port Huron, Mich.
206870		Ga. S.	Elbe Cox.....	0	8	41.6	11.5	3.2	Frt.	1	10	1900	Fairmount, Md.....	Crisfield, Md.
212288		Ga. S.	Elbe E.....	18	10	44.0	12.3	4.7	Fsh.	0	25	1914	Charleston, S. C.....	Charleston, S. C.
136897		Ga. S.	Elbe H.....	0	8	41.0	15.0	3.0	Oys.	1	1901	Bridgetown, Va.....	Cape Charles, Va.
136077		Ga. S.	Elbe A. Pearl.....	10	0	39.0	13.0	2.8	Frt.	2	1889	Messong Wharf, Va.....	Norfolk, Va.
212785		Ga. S.	Elbe I.....	13	7	37.5	14.5	4.5	Cod.	4	24	1913	Thomaston, Mo.....	Barnstable, Mass.
130829		Ga. S.	Elbe M. Gihkin.....	10	11	50.1	10.0	3.0	Fsh.	3	1900	Smyrna, N. C.....	Miami, Fla.
211902		Ga. S.	Elfort.....	35	20	61.7	17.5	6.4	Pas.	3	60	1913	Brooklyn, N. Y.....	New York, N. Y.
212332		Ga. S.	Elfort.....	24	17	48.3	13.7	6.4	Fsh.	1	30	1914	Kasnan, Alaska.....	Kotchikan, Alaska.
211947		Ga. S.	Elfu.....	135	102	61.2	25.3	7.2	Frt.	1	120	1914	St. Helens, Oreg.....	Portland, Oreg.
207459		Ga. Y.	Elfu.....	20	18	61.2	14.5	6.0	Yct.	2	60	1910	Bay Shore, N. Y.....	Patchogue, N. Y.
130103		Ga. S.	Elfu.....	30	28	64.2	15.3	0.1	Frt.	2	1893	Baltimore, Md.....	Do.
135891		Ga. S.	Elbert.....	14	12	50.0	13.2	4.4	Pas.	2	1885	Buzzards Bay, Mass.....	Providence, R. I.
135410		Ga. S.	Elgmont.....	14	9	51.7	12.4	3.0	Pow.	3	1882	Brooklyn, N. Y.....	Jacksonville, Fla.
210717		Ga. S.	Elgyptian.....	0	5	35.0	7.6	3.0	Pas.	1	18	1912	Cave in Rock, Ill.....	St. Louis, Mo.
211137		Ga. S.	Ellyveld.....	22	15	40.7	13.3	5.4	Fsh.	0	27	1913	Seattle, Wash.....	Seattle, Wash.
208463	LWVM	Ga. Y.	Elleen.....	31	20	69.0	12.0	7.4	Yct.	2	40	1911	Greenport, N. Y.....	Philadelphia, Pa.
202978		Ga. S.	Elmogeno.....	7	7	26.8	12.0	3.8	Fsh.	2	10	1906	Osterville, Mass.....	Greenport, N. Y.
212240		Ga. Y.	El Anha.....	16	12	42.4	11.0	4.5	Yct.	2	40	1910	St. Andrew, Fla.....	Chicago, Ill.
207231		Ga. S.	El Capitan.....	11	9	45.4	12.1	5.2	Pow.	1	90	1910	Holvetere, Cal.....	San Francisco, Cal.
211962		Ga. S.	El Dorado.....	35	15	60.1	18.1	4.8	Frt.	1	35	1913	Stockton, Cal.....	Do.
136590		Ga. S.	El Hurd.....	33	23	60.3	15.7	5.7	Frt.	3	1899	Astoria, Oreg.....	Astoria, Oreg.

MERCHANT MOTOR VESSELS OF THE UNITED STATES—Continued.

Official No.	Signal letters.	Rig.	Name of vessel.	Gross tonnage.	Net tonnage.	Length.	Breadth.	Depth.	Service.	Crew.	Indicated horsepower.	When built.	Where built.	Home port (where permanent indent issues).
206333		Ga. s.	El Nido	15	12	45.3	11.8	6.2	Frt.	1	1909	1909	Seattle, Wash.	Seattle, Wash.
211744		Ga. s.	El Paso	31	21	57.4	13.0	5.2	Fas.	1	1913	1913	do	Ketchikan, Alaska.
206172		Ga. s.	El Pita	13	11	35.4	10.7	4.4	Frt.	2	1909	1909	San Diego, Cal.	San Diego, Cal.
206303		Ga. s.	El Rito	73	43	83.2	22.0	5.8	Fas.	8	1909	1909	New Orleans, La.	New Orleans, La.
136625		Ga. s.	El Sueno	21	16	44.0	15.0	4.7	Fsh.	2	1894	1894	Alameda, Cal.	Nome, Alaska.
201237		Ga. s.	Eladio	22	17	59.4	12.0	7.6	Fsh.	2	1902	1902	Astoria, N. Y.	Patchoquo, N. Y.
138700		Ga. s.	Elaine	0	6	28.5	12.2	3.3	Fsh.	2	12	1898	Atlantic City, N. J.	Bomera Point, N. J.
136650		Ga. s.	Elaine	14	9	47.5	11.0	5.5	Tow.	1	30	1901	San Francisco, Cal.	San Francisco, Cal.
213350		Ga. s.	Elaine	10	9	30.2	13.2	4.1	Frt.	1	1	1915	Port Republic, N. J.	Tuckerton, N. J.
206285		Ga. s.	Elaine	5	5	25.2	11.3	3.8	Cod.	2	1	1898	Osterville, Mass.	Provincetown, Mass.
8585		Ga. s.	Elaine	35	34	51.0	13.5	5.0	Frt.	3	24	1878	New Bedford, Mass.	Barnstable, Mass.
212405		Ga. s.	Elaine	7	0	20.8	12.0	4.2	Fas.	2	12	1898	Wakefield, N. Y.	Fall River, Mass.
136312		Ga. s.	Elate	5	5	31.6	9.8	4.0	Fsh.	2	2	1892	Vinal Haven, Me.	Mt. Desert Ferry, Me.
207352		Ga. y.	Elator IV	18	11	60.0	10.4	5.2	Yct.	1	1	1909	Oshkosh, Wis.	Dubuque, Iowa.
203490		Ga. s.	Elbe	9	8	31.0	9.0	3.3	Fsh.	1	1	1920	Manitowish, Wis.	Grand Haven, Mich.
206183		Ga. s.	Elbow	13	8	40.2	10.2	3.0	Fas.	1	25	1911	Grand Lake, La.	Baton Rouge, La.
203641		Ga. s.	Elisco	18	8	37.3	12.0	3.9	Tow.	1	100	1907	Vallejo, Cal.	San Francisco, Cal.
211133		Ga. s.	Elco	11	10	30.8	10.5	3.8	Pass	1	15	1912	Pawtucket, R. I.	Fall River, Mass.
209041		Ga. s.	Elida J.	14	10	51.7	14.0	3.5	Fas.	5	30	1911	New Orleans, La.	New Orleans, La.
212883		Ga. s.	Elidena	0	0	46.0	12.0	0.3	Frt.	2	28	1914	Sobasco, Mo.	Portland, Mo.
136850		Ga. s.	Elidora	8	0	37.7	8.0	2.4	Mso.	1	1	1899	Stamford, Conn.	Hridgeport, Conn.
130288		Ga. s.	Elleanor	9	8	30.0	12.0	3.3	Fas.	1	1	1892	Moriches, N. Y.	New York, N. Y.
136937		Ga. s.	Elleanor	7	7	28.5	11.0	5.0	Fsh.	2	2	1901	Friendship, Mo.	Stamington, Mo.
137072		Ga. s.	Elleanor	15	13	50.0	0.0	3.7	Fas.	1	1	1902	Lyons, Iowa	Dubuque, Iowa.
203015		Ga. s.	Elleanor	8	8	28.3	12.0	4.5	Cod.	2	15	1900	Wareham, Mass.	Barnstable, Mass.
205178		Ga. s.	Elleanor	0	5	32.0	11.8	2.8	Mso.	1	1	1908	Patchoquo, N. Y.	Patchoquo, N. Y.
207940		Ga. y.	Elleanor	18	13	50.8	11.0	4.8	Yct.	2	40	1910	Boston, Mass.	New Bedford, Mass.
211783		Ga. s.	Elleanor	63	30	72.2	20.0	9.3	Fsh.	13	30	1913	East Boothbay, Me.	Portland, Me.
212328		Ga. s.	Elleanor	23	17	50.4	13.0	8.0	Fas.	3	100	1914	Vosliako, La.	Galveston, Tex.
203514	KVIN	Ga. y.	Elleanor IV	32	27	51.0	14.1	6.0	Yct.	3	100	1904	Long Island City, N. Y.	Bastville, Tenn.
133320		Ga. s.	Elleanor Dayton	0	6	29.8	13.8	3.2	Mso.	1	1	1886	Patchoquo, N. Y.	Groenport, N. Y.
208033		Ga. s.	Elleanor E.	0	7	27.0	7.7	3.0	Fas.	2	25	1908	Arcadia, Mich.	Grand Haven, Mich.
209708		Ga. s.	Elleanora	21	10	41.0	13.5	5.2	Fsh.	2	30	1911	Seattle, Wash.	Seattle, Wash.
210212		Ga. y.	Elleanora	10	11	53.5	9.4	5.0	Yct.	1	80	1910	Port Clinton, Ohio	Detroit, Mich.
212733		Ga. s.	Ellector	31	21	53.1	14.1	0.2	Fas.	8	40	1914	Tacoma, Wash.	Seattle, Wash.
201809		Ga. s.	Ellectra	14	9	48.0	14.0	3.3	Mso.	1	1	1903	Paulsboro, N. J.	Philadelphia, Pa.
208055		Ga. s.	Ellectra	13	12	41.8	12.0	4.1	Fas.	2	30	1909	Huntington, N. Y.	New York, N. Y.
135500		Ga. s.	Ellectro Light	18	17	42.0	14.0	0.0	Fsh.	2	20	1881	Bristol, Mo.	Boston, Mass.
202108		Ga. s.	Elenna	10	10	43.0	11.0	3.5	Frt.	2	1	1905	Pocomoke City, Md.	Gulport, Miss.
209880		Ga. s.	Elenor	8	0	33.0	7.0	5.0	Fas.	1	16	1912	Houghton, Mich.	Marquette, Mich.
212901		Ga. s.	Elenor	8	5	30.0	9.8	3.0	Frt.	10	10	1914	Owensdow, S. C.	Charleston, S. C.
207836		Ga. p.	Elenora	8	8	41.4	10.0	2.7	Tow.	2	20	1903	Cincinnati, Ohio	Evansville, Ind.
25332		Ga. s.	Elif	14	12	40.0	12.0	6.1	Frt.	3	35	1877	Brooklyn, N. Y.	New York, N. Y.
136337		Ga. s.	Elif	7	5	29.0	11.5	3.5	Frt.	1	10	1898	Flamingo, Fla.	Key West, Fla.
212430	LDNG	Ga. y.	Elif II	18	14	42.0	10.0	5.5	Frt.	1	32	1911	West Lynn, Mass.	Philadelphia, Pa.
211690		Ga. s.	Elif	35	31	61.7	15.0	3.0	Yct.	3	24	1913	Daytona, Fla.	St. Augustine, Fla.
202122		Ga. s.	Elida	8	5	30.8	10.3	3.2	Frt.	3	10	1905	Seattle, Wash.	Pt. Townsend, Wash.
202533		Ga. s.	Elina	8	5	38.0	11.0	3.3	Fas.	6	1	1905	Ballard, Wash.	Ketchikan, Alaska.
135811		Ga. s.	Elinora Hill	10	18	41.8	15.7	0.0	Fsh.	3	1	1885	Noank, Conn.	New London, Conn.
205000		Ga. s.	Eliso	14	12	43.2	15.5	3.8	Mso.	1	12	1903	Patchoquo, N. Y.	Patchoquo, N. Y.
211112		Ga. s.	Eliso	13	10	40.0	12.1	3.4	Frt.	2	20	1913	Deep Creek, Va.	Capo Charles, Va.
212181	LDKV	Ga. y.	Eliso	29	20	51.0	13.5	0.2	Yct.	1	32	1914	Essington, Pa.	Philadelphia, Pa.
135045		Ga. s.	Elisha	10	5	58.3	10.0	2.9	Oys.	2	1	1837	Highmans Island, Md.	Annapolis, Md.
7968		Ga. s.	Elisha Morgan	22	21	48.7	10.7	5.7	Frt.	2	1	1807	Wentford, Conn.	Norfolk, Va.
136870		Ga. s.	Elivira	12	8	31.5	10.4	4.2	Mso.	2	2	1901	Seattle, Wash.	Corliova, Alaska.
206023		Ga. p.	Eliza D.	10	10	52.1	12.3	2.3	Fas.	2	20	1909	Charlottesville, Ohio	Louisville, Ky.
136355		Ga. s.	Eliza A. Honnor	21	14	47.1	10.9	0.7	Cod.	2	1900	20	Waldoboro, Me.	Waldoboro, Me.
136356		Ga. s.	Eliza J. Thompson	11	7	45.0	11.4	4.3	Frt.	5	7	1874	Baltimore, Md.	Norfolk, Va.
135338		Ga. s.	Elizbeth	5	5	25.0	11.3	4.0	Frt.	1	1	1878	Providence, R. I.	Providence, R. I.
204140		Ga. s.	Elizbeth	0	8	31.0	8.0	3.6	Fsh.	2	1	1907	Ludington, Mich.	Grand Haven, Mich.
206105		Ga. s.	Elizbeth	10	7	33.4	0.2	3.2	Pass.	1	20	1900	Muckitoo, Wash.	Seattle, Wash.
207851		Ga. s.	Elizbeth	0	0	40.0	0.4	5.8	Tow.	2	1	1910	Newbern, N. C.	Newbern, N. C.
207008		Ga. p.	Elizbeth	10	8	50.0	10.0	2.0	Tow.	1	15	1910	Windsor, V. Va.	Wheeling, W. Va.
211414		Ga. s.	Elizbeth	35	23	75.0	15.0	5.1	Fsh.	3	25	1913	Irvington, Va.	Readyville, Va.
211709		Ga. s.	Elizbeth	8	5	37.0	11.0	4.0	Frt.	2	75	1913	Paulsboro, N. J.	Philadelphia, Pa.
212870		Ga. s.	Elizbeth	8	5	39.0	12.0	4.0	Cod.	2	15	1903	Bristol, R. I.	Provincetown, Mass.
212837		Ga. y.	Elizbeth	18	12	51.0	11.0	4.0	Yct.	2	75	1914	Galveston, Tex.	Galveston, Tex.
210091		Ga. s.	Elizbeth Allee	14	0	44.0	11.4	3.7	Oys.	2	35	1912	Hingvolls Creek, Va.	Capo Charles, Va.
207680		Ga. s.	Elizbeth B.	20	14	45.8	15.5	0.2	Fas.	4	30	1910	Camden, N. J.	Bomers Point, N. J.
212737		Ga. p.	Elizbeth H.	7	7	49.5	11.0	2.9	Tow.	1	25	1911	Paducah, Ky.	Paducah, Ky.
03180		Ga. y.	Elizbeth C.	10	11	45.7	11.2	0.3	Yct.	2	0	1901	Middletown, Conn.	Hartford, Conn.
203051		Ga. s.	Elizbeth C.	10	13	40.0	15.0	5.5	Fsh.	1	20	1903	Atlantic City, N. J.	Bomers Point, N. J.
210320		Ga. p.	Elizbeth D.	0	5	46.4	8.0	1.0	Pass.	1	10	1913	Grantsville, W. Va.	Wheeling, W. Va.

1 Formerly ga. s. Laura II.

2 Formerly ga. s. Lively.

3 Formerly ga. y. Tringa.

4 Formerly ga. y. Susanina.

5 Formerly ga. s. Volante.

6 Formerly ga. y. Margarita Theresa.

MERCHANT MOTOR VESSELS OF THE UNITED STATES—Continued.

Official No.	Signal letters.	Rtg.	Name of vessel.	Gross tonnage.	Net tonnage.	Length.	Breadth.	Depth.	Service.	Crew.	Indicated horsepower.	When built.	Where built.	Home port (where permanent issues).
8749		Ga. s.	Elizabeth Jones	15	14	43.5	17.0	3.2	Mao.	1	1871	Port Richmond, N. Y.	New York, N. Y.
207128		Ga. s.	Elizabeth No. 2	11	7	36.7	12.0	3.8	Oys.	1	1910	Brunswick, Ga.	Brunswick, Ga.
136474		Ga. s.	Elizabeth II	8	7	28.0	10.8	4.1	Mao.	1	1894	Cape May Point, N. J.	Cape Charles, Va.
211477		Ga. s.	Elizabeth W.	71	45	80.7	21.5	6.0	Frt.	1	50	1913	Paulsboro, N. J.	Philadelphia, Pa.
212548		Ga. s.	Elizabeth W.	10	9	29.4	9.6	3.1	Fsh.	2	15	1913	Jackson Harbor, Wis.	Milwaukee, Wis.
210659		Ga. s.	Elizabeth Wilson	24	11	57.7	14.9	3.0	Oys.	2	35	1912	Hunting Creek, Va.	Cape Charles, Va.
5690		Ga. s.	Elizabeth A. Ames	13	13	37.0	15.5	4.0	Frt.	1	1870	Norfolk, Va.	Norfolk, Va.
205553		Ga. s.	Elizabeth W. Niman	95	49	95.8	23.0	6.5	Fsh.	10	80	1908	East Boothbay, Me.	Kennebunk, Me.
137023		Ga. s.	Elizabeth and Mary	14	8	48.0	13.9	5.0	Frt.	1	1902	Bridgeton, N. J.	Wilmington, Del.
137020		Ga. s.	Eik	14	0	50.5	10.1	3.5	Frt.	1	1912	Astoria, Oreg.	Ketchikan, Alaska.
201408		Ga. s.	Eik	15	0	53.0	12.8	5.5	Frt.	1	1904	Rogue Bluffs, Me.	Eastport, Me.
204476		Ga. s.	Eik	13	11	41.0	9.9	3.8	Per.	1	12	1898	Middletown, Conn.	New Haven, Conn.
207171		Ga. p.	Eik	12	12	50.2	15.4	2.6	Tow.	2	15	1910	Ironton, Ohio	Cincinnati, Ohio.
209724		Ga. s.	Eik	32	21	51.0	14.5	5.0	Fsh.	1	45	1912	Seattle, Wash.	Seattle, Wash.
210127		Ga. s.	Eik	12	0	51.0	11.0	2.7	Pas.	3	30	1912	Cut Off, La.	New Orleans, La.
211050		Ga. s.	Eik	14	10	48.3	13.9	3.5	Pas.	1	28	1913	Cedar Bayou, Tex.	Galveston, Tex.
213352		Ga. p.	Eik	10	8	39.5	8.8	3.7	Frt.	4	32	1915	Rockport, Ind.	Evansville, Ind.
212996		Ga. s.	Eik II	15	14	42.0	13.3	3.7	Pas.	1	20	1915	Anacortes, Wash.	Seattle, Wash.
203174		Ga. y.	Eikhorn	63	47	81.5	13.7	7.0	Yct.	5	1906	Boston, Mass.	Boston, Mass.
207127		Ga. s.	Eikhorn	14	0	40.0	10.7	4.0	Pas.	1	30	1909	Bertram, Cal.	San Francisco, Cal.
5970		Ga. s.	Ella	65	44	70.0	15.2	5.0	Frt.	1	3	1869	Northport, N. Y.	Patchogue, N. Y.
135054		Ga. s.	Ella	6	6	30.0	12.0	3.8	Mao.	2	1889	Rockaway, N. Y.	Do.
136023		Ga. s.	Ella	8	8	33.0	14.4	3.7	Fsh.	2	1889	Christ Church, S. O.	Charleston, S. O.
136211		Ga. s.	Ella	9	8	37.2	13.0	3.0	Frt.	1	1891	Clearcreek, Tex.	Galveston, Tex.
136055		Ga. s.	Ella	7	5	38.3	10.2	2.4	Pas.	2	1901	Franklin City, Va.	Cape Charles, Va.
137041		Ga. s.	Ella	12	8	45.0	10.4	4.4	Tow.	1	1903	Whatcom, Wash.	Pt. Townsend, Wash.
203938		Ga. s.	Ella	11	10	43.0	14.4	3.3	Fsh.	1	1896	Peekskill, N. Y.	New York, N. Y.
205713		Ga. s.	Ella	0	5	27.0	8.0	2.8	Oys.	1	0	1908	Port Republic, N. J.	Somers Point, N. J.
206140		Ga. s.	Ella	0	0	27.0	11.0	3.4	Pas.	1	1897	Atlantic City, N. J.	Do.
212098		Ga. s.	Ella	14	8	44.0	13.2	5.1	Fsh.	1	20	1914	Eastport, Me.	Eastport, Me.
135914		Ga. s.	Ellarainia	15	14	51.0	14.8	4.2	Pas.	2	1890	Sharpsville, Md.	Norfolk, Va.
204788		Ga. p.	Ella A.	7	6	50.0	10.7	2.0	Pas.	1	1907	East Liverpool, Ohio	Cincinnati, Ohio.
202740		Ga. s.	Ella II	5	5	28.5	11.5	3.0	Fsh.	1	1885	East Providence, R. I.	Provincetown, Mass.
136159		Ga. s.	Ella C.	7	7	30.0	11.2	4.5	Fsh.	2	1893	Harpwell, Me.	Boothbay, Me.
136970		Ga. s.	Ella G.	11	10	41.0	14.7	3.0	Frt.	1	1902	Patchogue, N. Y.	Patchogue, N. Y.
135457		Ga. s.	Ella H.	0	0	47.0	11.0	3.4	Frt.	2	16	1880	Dorchester County, Md.	Annapolis, Md.
203719		Ga. s.	Ella F.	0	0	36.2	10.0	6.4	Pas.	1	12	1906	Kitty Hawk, N. O.	Edenton, N. O.
136741		Ga. s.	Ella G.	11	10	29.4	14.3	4.3	Pas.	1	1890	Jersey City, N. J.	New York, N. Y.
203547		Ga. s.	Ella H.	0	0	20.8	0.0	3.4	Fsh.	1	7	1907	Brigantine, N. J.	Somers Point, N. J.
208534		Ga. s.	Ella II	6	7	20.0	9.0	3.0	Fsh.	2	8	1910	Ludington, Mich.	Grand Haven, Mich.
207759		Ga. s.	Ella Leo	0	8	35.2	7.2	3.3	Pas.	2	16	1910	Georgetown, S. O.	Georgetown, S. O.
136739		Ga. s.	Ella Marie	40	40	52.0	18.0	5.0	Mao.	2	1899	Wickford, R. I.	Newport, R. I.
202338		Ga. s.	Ella Marie	13	0	69.8	0.3	3.0	Pas.	2	1905	Seattle, Wash.	Seattle, Wash.
135200		Ga. s.	Ella May	14	14	35.3	14.5	5.9	Fsh.	3	1877	Mystic, Conn.	New London, Conn.
135591		Ga. s.	Ella May	0	8	35.0	13.7	3.3	Mao.	1	1874	Port Chester, N. Y.	New York, N. Y.
136720		Ga. s.	Ella Myrtle	20	11	49.0	17.0	4.4	Frt.	1	1898	Braintree, N. O.	Newbern, N. O.
136015		Ga. s.	Ella Noble	12	0	51.0	13.4	3.6	Mao.	0	1888	Barneset County, Md.	Newport News, Va.
211760		Ga. s.	Ella II	11	0	39.0	9.1	3.1	Mso.	1	10	1913	Atlantic, N. O.	Beaufort, N. O.
135457		Ga. s.	Ella P.	12	8	40.2	12.5	4.3	Mso.	1	30	1913	Mobilo, Ala.	Mobilo, Ala.
207093		Ga. s.	Ella P.	10	0	39.0	10.2	3.6	Pas.	4	1910	Patrol, N. J.	Philadelphia, Pa.
208000		Ga. s.	Ella W.	11	10	29.8	9.6	3.0	Fsh.	3	10	1906	Two Rivers, Wis.	Grand Haven, Mich.
135750		Ga. s.	Ella E. Robbins	32	22	67.3	18.5	5.3	Mso.	3	1884	Solomons, Md.	Annapolis, Md.
8373		Ga. s.	Ella K. Wilson	12	11	33.4	11.8	2.0	Frt.	2	1897	Worcester County, Md.	Cape Charles, Va.
6993		Ga. s.	Ella V. Lillo	0	0	35.3	13.7	3.0	Oys.	2	1873	Darnegat, N. J.	Perth Amboy, N. J.
135859		Ga. s.	Ella and Ora	17	0	51.0	11.5	4.0	Oys.	2	1885	Plankatank, Va.	Newport News, Va.
8825		Ga. s.	Ellen	8	8	31.5	13.0	3.8	Fsh.	2	1872	Mystic, Conn.	Do.
200510		Ga. s.	Ellen	80	65	82.0	28.5	4.5	Frt.	3	30	1903	San Francisco, Cal.	San Francisco, Cal.
202305		Ga. s.	Ellen	14	11	39.0	10.6	4.2	Pas.	1	25	1902	do.	Do.
203708		Ga. s.	Ellen	8	8	36.0	13.0	3.0	Frt.	3	1906	Bimili Point, Tex.	Galveston, Tex.
209810		Ga. y.	Ellenor	28	10	40.0	11.8	5.0	Yct.	1	35	1912	Itoquiam, Wash.	Seattle, Wash.
203617	LIVQ	Ga. y.	Ellen	20	19	67.4	12.2	5.0	Yct.	4	75	1911	Port Richmond, N. Y.	New York, N. Y.
210905		Ga. s.	Ellen	6	6	31.2	8.7	2.0	Pas.	1	20	1912	Calhoun, Tenn.	Chattanooga, Tenn.
202720		Ga. s.	Ellen Hako	8	8	39.5	12.5	3.8	Pas.	1	10	1908	Port Republic, N. J.	Somers Point, N. J.
135830		Ga. s.	Ellen Burr	21	20	47.0	17.2	4.3	Frt.	1	25	1888	Norfolk, N. Y.	Patchogue, N. Y.
137054		Ga. s.	Ellen C.	70	62	75.0	21.2	6.3	Mso.	5	1902	Perledo Bay, Ala.	Mobilo, Ala.
205010		Ga. s.	Ellen Charlotte	27	27	53.5	10.7	0.4	Fsh.	0	1910	Olneydale, Mass.	New York, N. Y.
202900		Ga. s.	Ellen H.	7	5	31.0	8.4	3.4	Tow.	3	1905	Hollingham, Wash.	Pt. Townsend, Wash.
204701		Ga. s.	Ellen Hall	0	0	29.0	8.0	3.0	Tow.	2	0	1896	Grand Rapids, Mich.	Grand Haven, Mich.
137033		Ga. s.	Ellen J.	13	7	42.1	10.0	4.0	Oys.	3	1902	Tottenville, N. Y.	New York, N. Y.
7084		Ga. s.	Ellen Maria	32	30	59.7	17.5	5.3	Frt.	1	1852	Falmouth, Mo.	Rockland, Mo.
200100		Ga. s.	Ellen S.	33	30	65.2	18.1	4.2	Oys.	0	30	1903	Bridgport, Conn.	Greenport, N. Y.
203950		Ga. s.	Ellen Slisha	0	5	30.0	12.1	3.0	Fsh.	1	1907	Patchogue, N. Y.	Patchogue, N. Y.
18088		Ga. s.	Ellen M. Miller	10	17	52.0	15.4	3.5	Frt.	1	1871	do.	Do.
137098		Ga. s.	Ellida	14	0	45.1	10.0	4.0	Pas.	2	1901	Havonme, N. J.	Philadelphia, Pa.
136110		Ga. s.	Ellouse	7	0	25.0	11.8	3.0	Fsh.	1	8	1891	Orleans, Mass.	Barnstable, Mass.

† Formerly ga. s. Nimmu.

† Hobuilt 1874.

MERCHANT MOTOR VESSELS OF THE UNITED STATES—Continued.

Official No.	Signal letters.	Rtg.	Name of vessel.	Gross tonnage.	Net tonnage.	Length.	Breadth.	Depth.	Service.	Crew.	Indicated horsepower.	When built.	Where built.	Home port (where permanent license issued).
202544		Ga. s.	Elma	7	7	Feet.	Feet.	Feet.	Frt.	1	1005	Port Republic, N. J.	Somers Point, N. J.
207534		Ga. s.	Elma	10	10	32.4	12.7	3.5	Pas.	3	70	1005	Detroit, Mich.	Port Huron, Mich.
210156		Ga. s.	Elma	11	11	35.2	11.6	4.5	Pas.	3	21	1010	Taunton, Mass.	Gloicester, Mass.
202813		Ga. y.	Elmar	40	31	69.5	13.0	6.2	Yct.	3	70	1004	New York, N. Y.	New York, N. Y.
209447		Ga. y.	Elmasada	47	41	68.7	15.2	6.4	Yct.	3	60	1009	City Island, N. Y.	Do.
210311		Ga. y.	ELMASADA II	123	83	100.5	16.0	8.0	Yct.	0	125	1912	New York, N. Y.	Buffalo, N. Y.
213310		Ga. s.	Elmer	30	27	49.8	14.0	6.3	Fsh.	8	40	1015	Doekton, Wash.	Tacoma, Wash.
212149		Ga. s.	Elmer S.	20	10	41.8	14.7	0.0	Cod.	2	30	1014	Rockport, Mass.	Provincetown, Mass.
207433		Ga. s.	Elmer O.	7	0	35.0	9.0	3.6	Pas.	2	20	1009	Eufaula, Ala.	Apalachicola, Fla.
136923		Ga. s.	Elmer E. Osler	7	7	27.8	11.2	5.5	Fsh.	1	1001	Friendship, Mo.	Boothbay, Me.
212012		Ga. s.	Elmo	21	14	42.3	14.1	5.7	Fsh.	7	25	1014	Tacoma, Wash.	Tacoma, Wash.
202631		Ga. s.	Elmore	7	5	35.4	9.0	3.8	Pas.	1005	Empire City, Oreg.	Coos Bay, Oreg.
212030		Ga. s.	Elmore	14	0	30.5	12.8	4.1	Pas.	1	27	1013	Delray, Fla.	Jacksonville, Fla.
201091		Ga. p.	Elsoa	14	0	53.8	9.3	2.0	Pas.	2	1007	Croston, W. Va.	Wheeling, W. Va.
136238		Ga. p.	Elsoa	14	5	30.0	12.0	3.5	Mso.	1	1853	Islip, N. Y.	Patuxent, Md.
208091		Ga. p.	Elsoe	22	14	55.0	10.0	3.3	Fer.	2	30	1010	Wyolet, Mont.	Great Falls, Mont.
8311		Ga. s.	Eloutso	0	5	29.5	11.0	2.8	Mso.	1	1804	Brook Haven, N. Y.	Patuxent, Md.
209401		Ga. s.	Elrena	14	10	44.0	12.0	3.8	Oys.	2	1003	Greenwood, N. Y.	New York, N. Y.
211472		Ga. s.	Elsa II	14	10	45.0	0.2	0.0	Pas.	1	50	1013	Alton, Ill.	St. Louis, Mo.
207648		Ga. y.	Elsona	20	24	48.2	15.2	8.0	Yct.	2	1010	Friendship, Mo.	New York, N. Y.
132080		Ga. s.	Elso	5	5	26.3	11.0	3.7	Fsh.	1	7	1850	Boston, Mass.	Hartstable, Mass.
137033		Ga. s.	Elso	34	16	59.5	17.8	8.0	Mso.	8	1003	East Hothbun, Mo.	Apalachicola, Fla.
201097		Ga. s.	Elso	23	13	50.5	13.5	4.8	Pas.	2	100	1004	San Francisco, Cal.	San Francisco, Cal.
206626		Ga. s.	Elso	6	6	35.0	9.7	3.5	Pas.	1	1006	Atlantic City, N. J.	Somers Point, N. J.
208047		Ga. s.	Elso	22	13	59.0	15.7	5.1	Pas.	5	50	1010	New Orleans, La.	New Orleans, La.
208723		Ga. s.	Elso	22	14	44.0	12.5	5.0	Fsh.	6	30	1911	Seattle, Wash.	Seattle, Wash.
210017		Ga. s.	Elso	0	0	49.0	9.0	4.0	Pas.	3	28	1012	Franklin, La.	Morgan City, La.
210100		Ga. y.	Elso II	21	21	40.2	11.4	5.1	Yct.	1	15	1012	New York, N. Y.	Boston, Mo.
209359		Ga. s.	Elso Allen	14	0	35.5	12.2	5.5	Frt.	2	20	1009	Tacoma, Wash.	Seattle, Wash.
205550		Ga. s.	Elso J.	0	8	30.2	10.2	4.0	Fsh.	2	10	1008	East Greenwich, N. I.	Providence, N. Y.
136876		Ga. s.	Elso K.	12	9	42.0	14.0	4.5	Oys.	1	1901	South Norwalk, Conn.	New York, N. Y.
201310		Ga. s.	Elso M.	0	7	41.0	11.7	5.0	Frt.	2	1901	Eastport, Me.	Eastport, Me.
201480		Ga. s.	Elso Marie	15	14	35.5	10.3	5.0	Fsh.	3	1907	Milwaukee, Wis.	Marquette, Mich.
201702		Ga. s.	Elso May	7	7	37.0	12.0	3.8	Pas.	1	1903	Atlantic City, N. J.	Somers Point, N. J.
205528		Ga. s.	Elso N.	13	10	30.2	13.0	4.7	Mso.	1	1008	New Haven, Conn.	New Haven, Conn.
207377		Ga. s.	Elso W.	14	0	40.3	12.0	0.3	Frt.	1	25	1010	Holhaven, N. C.	Elizabeth City, N. C.
130181		Ga. s.	Elso A. Bridges	10	10	31.4	12.3	6.0	Fsh.	1	1894	Friendship, Mo.	Machias, Me.
107513		Ga. y.	Elso	18	15	49.0	13.3	7.0	Yct.	2	30	1000	Marblehead, Mass.	New York, N. Y.
213325		Ga. s.	Elston F.	7	5	32.0	9.6	4.8	Fsh.	1	15	1915	Vinalhaven, Me.	Vinalhaven, Me.
211705		Ga. s.	Elva May	7	5	30.4	8.5	2.1	Mso.	1	8	1913	Otway, N. C.	Hearst, N. C.
200709		Ga. s.	Elva I. Spurling	10	0	39.8	21.4	9.2	Fsh.	10	1903	Essex, Mass.	Gloicester, Mass.
137056		Ga. s.	Elva Alice	7	7	33.1	11.4	6.0	Fsh.	1	1903	Bromon, Me.	Southwest Harbor, Me.
130744		Ga. s.	Elvira	7	5	29.7	9.2	3.5	Tow.	1	1899	Port Ludlow, Wash.	Seattle, Wash.
207508		Ga. s.	Elvira	14	11	41.0	11.5	4.5	Pas.	2	40	1010	Brule, Wis.	Duluth, Minn.
211693		Ga. y.	Elvira	05	04	07.0	19.1	4.8	Yct.	2	40	1905	Brooklyn, N. Y.	Newark, N. J.
211823		Ga. s.	Elvira	12	8	31.5	9.7	4.1	Pas.	2	25	1013	Catano, I. I.	San Juan, P. I.
212018		Ga. s.	Elvira II	8	7	33.0	9.0	4.2	Frt.	1	18	1012	Boston, Mass.	Boston, Mass.
210662		Ga. s.	Elvira M.	0	0	21.6	8.5	3.0	Fsh.	1	0	1007	Green Bay, Wis.	Milwaukee, Wis.
203530		Ga. s.	Elmal	13	0	37.4	9.0	2.4	Frt.	3	25	1000	Miami, Fla.	St. Augustine, Fla.
211485		Ga. s.	Emanuel	11	5	46.2	11.2	3.1	Tow.	1	37	1013	Elizabeth City, N. C.	Elizabeth City, N. C.
211283		Ga. s.	Emanuel	40	44	68.8	10.7	3.8	Frt.	2	40	1013	Monominc, Mich.	Milwaukee, Wis.
213287		Ga. s.	Emden	10	9	27.4	9.8	3.7	Fsh.	2	10	1915	Green Bay, Wis.	Do.
211630		Ga. s.	Emedino K.	8	7	34.1	9.0	3.7	Pas.	2	20	1890	Philadelphia, Pa.	Newark, N. J.
8042		Ga. s.	Emeline Morescau	11	9	35.5	15.7	3.8	Mso.	1	1870	Staten Island, N. Y.	New York, N. Y.
200709		Ga. s.	Emerauno	27	26	41.8	11.5	4.8	Pas.	2	40	1913	Three Mile Bay, N. Y.	Capo Vincent, N. Y.
214419		Ga. y.	Emerauno	15	10	45.0	10.2	5.4	Yct.	1	24	1010	New York, N. Y.	Patuxent, Md.
207730		Ga. s.	Emly	0	0	42.3	9.2	2.0	Tow.	2	1904	Franklin City, Va.	Capo Charles, Va.
201401		Ga. s.	Emly D.	20	10	43.7	14.8	5.5	Cod.	3	21	1014	Rockport, Mass.	Provincetown, Mass.
212699		Ga. s.	Emly M.	0	0	33.2	10.0	4.0	Fsh.	2	1897	Stamwood, Wash.	Juncua, Alaska
139020		Ga. y.	Emly S.	22	13	51.0	14.0	5.5	Yct.	2	50	1003	Clinton, Conn.	Boston, Mass.
136878		Ga. s.	Emly	8	0	30.4	12.5	3.0	Oys.	1	1001	Rowayton, Conn.	Hridgeport, Conn.
137073		Ga. s.	Emly	15	0	42.0	12.5	3.1	Frt.	2	1003	St. Petersburg, Fla.	Tampa, Fla.
202217		Ga. s.	Emly	13	12	35.8	11.0	4.0	Mso.	2	1005	Bayonne, N. J.	New York, N. Y.
203300		Ga. y.	Emly	36	32	57.2	14.4	5.7	Yct.	3	1003	Boston, Mass.	Do.
201370		Ga. s.	Emly	11	7	47.0	10.2	3.2	Frt.	3	8	1907	St. Michael, Alaska	St. Michael, Alaska
207705		Ga. s.	Emly	0	7	32.0	10.0	4.5	Pas.	1	12	1910	Somers Point, N. J.	Somers Point, N. J.
205812		Ga. s.	Emly	9	0	30.0	8.2	4.0	Fsh.	2	8	1910	Green Bay, Wis.	Milwaukee, Wis.
210178		Ga. y.	Emly H.	10	13	50.5	10.2	4.0	Yct.	2	50	1919	New York, N. Y.	St. Louis, Mo.
207030		Ga. s.	Emly H.	12	8	32.3	9.5	6.0	Fsh.	2	1912	Mount Pleasant, S. C.	Charleston, S. C.
212761		Ga. s.	Emly G.	8	7	46.4	12.8	3.8	Frt.	2	12	1899	Mount Pleasant, S. C.	Charleston, S. C.
8309		Ga. s.	Emly J.	10	15	43.0	15.4	3.3	Oys.	2	1868	Merrick, N. Y.	Perth Amboy, N. J.
202220		Ga. y.	Emly Jauc.	10	10	45.8	13.2	5.7	Oys.	2	1905	South Boston, Mass.	Boston, Mass.
202711		Ga. s.	Emly Mac.	0	5	33.4	9.4	5.0	Mso.	2	6	1909	Thunderbolt, Ga.	Hearst, S. C.
208521		Ga. s.	Emly May	5	5	28.2	8.3	3.7	Fsh.	3	18	1010	Brooklyn, N. Y.	New York, N. Y.

1 Formerly st. y. (a) Agatha.
(b) America.

1 Formerly U. S. Navy Launch No. 217.

1 Formerly ga. y. (a) Nunn.
(b) Miltie.

MERCHANT MOTOR VESSELS OF THE UNITED STATES—Continued.

Official No.	Signal letters.	Rig.	Name of vessel.	Gross tonnage.	Net tonnage.	Length.	Breadth.	Depth.	Services.	Crew.	Indicated horsepower.	When built.	Where built.	Home port (where permanent indent issues).
						<i>Feet.</i>	<i>Feet.</i>	<i>Feet.</i>						
212309		Ga. s.	Emly R.	9	6	32.1	9.0	4.1	Fsh.	1	0	1914	Seattle, Wash.	Seattle, Wash.
7690		Ga. s.	Emly Robbins	14	12	38.0	15.4	4.4	Pas.	1	1805	Glenwood, N. Y.	New York, N. Y.
203728		Ga. s.	Emly Sears	44	22	63.0	18.1	8.3	Fsh.	12	1906	Gloucester, Mass.	Gloucester, Mass.
7980		Ga. s.	Emly F. Richard	10	33	63.5	22.3	5.0	Frt.	2	40	1867	San Francisco, Cal.	San Francisco, Cal.
201310		Ga. s.	Emly T.	11	10	38.7	14.0	4.0	Fsh.	2	1893	Green Bay, Wis.	Milwaukee, Wis.
133254		Ga. s.	Emma	47	39	69.0	22.5	4.7	Frt.	1	40	1876	San Rafael, Cal.	San Francisco, Cal.
136050		Ga. s.	Emma	9	9	34.2	15.3	3.5	Frt.	2	1880	Bolomons, Md.	Baltimore, Md.
136251		Ga. s.	Emma	11	11	40.0	12.0	3.0	Oys.	2	1891	Stockton, Md.	Cape Charles, Va.
136299		Ga. s.	Emma	6	5	28.5	12.5	3.0	Pas.	1	1888	Brooklyn, N. Y.	New York, N. Y.
136411		Ga. s.	Emma	32	30	70.0	18.5	4.0	Frt.	5	1894	Plaquemines Parish, La.	Gulfport, Miss.
136451		Ga. s.	Emma	7	6	34.6	12.0	3.0	Msc.	1	1894	Freeport, N. Y.	Patchogue, N. Y.
136558		Ga. s.	Emma	27	15	49.0	17.5	5.0	Oys.	5	1901	Beranton, Miss.	New Orleans, La.
137010		Ga. s.	Emma	13	0	46.7	12.0	3.5	Fsh.	3	1902	Suttons Bay, Mich.	Grand Haven, Mich.
201014		Ga. s.	Emma	12	0	33.5	9.5	3.0	Pas.	1	1909	Portland, Ore.	Portland, Ore.
206106		Ga. s.	Emma	6	6	30.0	8.8	2.7	Pas.	2	6	1906	Essington, Pa.	Somers Point, N. J.
209532		Ga. s.	Emma	17	12	41.7	14.0	4.8	Fsh.	4	21	1911	Bayou Labatre, Ala.	Mobile, Ala.
210160		Ga. s.	Emma	7	6	29.4	10.4	4.0	Fsh.	2	6	1907	Tampa, Fla.	Koy West, Fla.
210552		Ga. s.	Emma	26	17	42.3	13.4	5.4	Fsh.	5	30	1914	Seattle, Wash.	Seattle, Wash.
212162		Ga. p.	Emma	7	0	38.0	8.5	5.2	Frt.	1	10	1914	Memphis, Tenn.	Memphis, Tenn.
212457		Ga. s.	Emma	8	7	28.2	8.2	3.0	Fsh.	2	10	1893	Chicago, Ill.	Milwaukee, Wis.
202326		Ga. s.	Emma Augusta	0	7	35.7	11.7	3.7	Frt.	1	20	1905	Portland, Conn.	New London, Conn.
210594		Ga. s.	Emma Alice	0	5	23.7	9.0	3.0	Fsh.	1	10	1911	Warren, R. I.	Providence, R. I.
136598		Ga. s.	Emma H.	0	0	32.4	11.0	2.9	Msc.	1	1897	Atlantic City, N. J.	Tuckertown, N. J.
210776		Ga. p.	Emma H.	14	14	60.0	12.0	2.5	Pas.	1	12	1912	Muscataine, Iowa	Des Moines, Iowa.
136282		Ga. s.	Emma Clara	6	5	27.0	12.0	3.3	Msc.	1	1889	Savoyille, N. Y.	Patchogue, N. Y.
205810		Ga. s.	EMMA DELLA	7	5	32.5	7.2	2.7	Pas.	1	15	1905	Grafton, Ill.	St. Louis, Mo.
210951		Ga. s.	Emma Dick	8	5	30.0	8.7	3.4	Pas.	2	20	1912	Tacoma, Wash.	Tacoma, Wash.
136550		Ga. s.	Emma E.	5	5	29.2	11.4	3.5	Oys.	1	1890	Bridgeport, Conn.	Bridgeport, Conn.
208585		Ga. s.	Emma E.	13	11	33.1	10.0	4.0	Fsh.	1	20	1911	Traverse City, Mich.	Grand Haven, Mich.
8349		Ga. s.	Emma Frances	18	17	57.0	14.7	3.0	Fsh.	1	1869	Norwalk, Conn.	Greenport, N. Y.
206351		Ga. s.	Emma G.	33	29	61.5	15.1	4.0	Fsh.	2	20	1909	Mays Landing, N. J.	Somers Point, N. J.
136591		Ga. s.	Emma Hawkins	46	24	38.2	23.4	5.2	Frt.	7	16	1896	Madisonville, La.	New Orleans, La.
7850		Ga. s.	Emma Hendrix	27	27	60.2	18.7	4.0	Frt.	2	1850	Perrimon, N. Y.	Patchogue, N. Y.
211017		Ga. s.	Emma Jean	20	14	40.1	12.5	4.8	Fsh.	3	40	1913	Seattle, Wash.	Seattle, Wash.
136630		Ga. s.	Emma J.	0	0	31.0	13.0	3.8	Oys.	1	1897	Patchogue, N. Y.	Bridgeport, Conn.
136650		Ga. s.	Emma Louise	7	5	38.1	12.7	3.3	Oys.	1	1897	Morgan City, La.	Morgan City, La.
136183		Ga. s.	Emma M.	0	0	29.0	13.0	3.3	Fsh.	1	1891	Patchogue, N. Y.	Greenport, N. Y.
205913		Ga. s.	Emma M.	11	9	51.0	12.0	3.2	Fsh.	1	20	1908	St. Andrews, Fla.	Jacksonville, Fla.
135716		Ga. s.	Emma H.	8	7	32.0	14.0	3.0	Pas.	3	1883	Gravesend, N. Y.	Perth Amboy, N. J.
137010		Ga. s.	Emma H.	8	8	39.0	13.4	3.2	Fsh.	1	1901	Ocean City, N. J.	Somers Point, N. J.
206350		Ga. s.	Emma T.	8	5	42.0	11.0	3.0	Msc.	1	12	1909	Morgan City, La.	Somers Point, N. J.
207077		Ga. s.	Emma T.	6	5	32.0	9.3	2.5	Pas.	1	10	1903	Ponce Park, Fla.	St. Augustine, Fla.
203220		Ga. s.	Emma Virginia	28	10	58.2	15.5	5.3	Fsh.	15	40	1912	Pocomoke City, Md.	Reedville, Va.
136515		Ga. s.	Emma W.	19	18	41.0	15.0	4.0	Frt.	2	1895	Dorkey, Va.	Norfolk, Va.
130158		Ga. s.	Emma W. Overton	35	33	52.0	20.5	4.0	Frt.	1	1890	Baltimore, N. Y.	Patchogue, N. Y.
201143		Ga. s.	Emma K. Reed	44	60	60.4	20.5	0.4	Tow.	4	1904	St. Michaels, Md.	Baltimore, Md.
136807		Ga. s.	Emma L. Snok	0	0	28.5	12.1	2.8	Frt.	1	1900	Ocean City, N. J.	Somers Point, N. J.
135184		Ga. s.	Emma R. Martin	0	5	28.5	11.3	3.0	Pas.	1	1850	Port Chester, N. Y.	Bridgeport, Conn.
135320		Ga. s.	Emma B. Osler	23	13	52.0	17.0	5.5	Frt.	2	1878	Essex, Mass.	Eastport, Me.
206334		Ga. s.	Emma B. Olson	11	10	31.7	9.7	3.0	Fsh.	1	14	1909	Frankfort, Mich.	Grand Haven, Mich.
206109		Ga. s.	Emmie	0	0	33.1	9.0	3.0	Fsh.	1	14	1900	Ketchikan, Alaska	Ketchikan, Alaska.
205469		Ga. s.	Emmons	14	9	46.0	12.0	4.1	Frt.	2	30	1907	Tighmans Island, Md.	Baltimore, Md.
204371		Ga. s.	Emmy	13	8	42.3	13.0	3.5	Frt.	1	12	1909	Liverpool, Tex.	Galveston, Tex.
209022		Ga. s.	Emmy	6	5	29.0	8.5	3.4	Pas.	1	10	1905	Philadelphia, Pa.	Somers Point, N. J.
209755		Ga. p.	Emperor	124	70	107.0	22.0	5.9	Pas.	4	200	1912	Los Angeles, Cal.	Los Angeles, Cal.
201291		Ga. p.	Empire	19	8	62.0	14.7	2.7	Msc.	2	1904	Allomands, La.	Morgan City, La.
207101		Ga. s.	Empire	15	10	48.7	13.0	5.3	Frt.	1	100	1910	Stockton, Cal.	Los Angeles, Cal.
208310		Ga. s.	Empire	15	10	50.3	13.0	0.1	Frt.	1	50	1911	Portland, Ore.	Astoria, Ore.
136384		Ga. s.	Empress	14	13	43.0	10.0	3.0	Oys.	1	1893	Ten Palacios, Tex.	New Bedford, Mass.
136816		Ga. s.	Empress	8	7	30.0	12.0	4.0	Msc.	2	6	1898	Wickford, R. I.	Somers Point, N. J.
200487	KSTG	Ga. y.	Empress	10	11	65.0	0.0	4.0	Yct.	2	25	1902	Astoria, N. Y.	Somers Point, N. J.
202834		Ga. p.	Empress	30	20	77.5	18.4	2.7	Pas.	4	65	1900	Terminal Island, Cal.	Los Angeles, Cal.
203835		Ga. s.	Empress	8	5	35.3	11.0	4.3	Frt.	2	1900	New Orleans, La.	New Orleans, La.
204700		Ga. s.	Empress	60	45	83.1	10.2	7.0	Pas.	3	150	1907	Oakland, Cal.	San Francisco, Cal.
208524		Ga. s.	Empress	14	12	42.5	11.5	4.0	Pas.	3	20	1911	Apalachicola, Fla.	Apalachicola, Fla.
208993		Ga. s.	Empress	6	5	33.5	0.0	2.7	Msc.	1	12	1911	Wit, N. C.	Heaufort, N. C.
209178		Ga. s.	Empress	8	7	28.4	8.3	3.8	Pas.	2	10	1910	Green Bay, Wis.	Milwaukee, Wis.
209070		Ga. s.	Empress	21	17	70.9	17.0	7.0	Fsh.	3	30	1912	Eliza Island, Wash.	Unalaska, Alaska.
211899		Ga. s.	Empress	65	7	42.5	13.3	5.0	Fsh.	0	20	1913	Seattle, Wash.	Seattle, Wash.
211017		Ga. s.	Empress	10	7	38.9	8.2	2.0	Msc.	1	10	1914	Atlantic, N. O.	Heaufort, N. C.
201032		Ga. s.	Empress	14	12	45.0	12.0	3.5	Fsh.	3	20	1909	Greenport, N. Y.	New York, N. Y.
200170		Ga. p.	Enarco	12	12	51.0	10.8	2.0	Pas.	2	20	1909	Hartford, Ky.	Philadelphia, Pa.
213306	LFKJ	Ga. y.	Enchantress II.	35	21	73.3	13.0	5.7	Yol.	3	300	1915	Camden, N. J.	Camden, N. J.
208551		Ga. s.	Endeavor	11	11	35.0	12.7	4.9	Fsh.	3	25	1911	Long Branch, N. J.	Somers Point, N. J.
135808		Ga. s.	Energy	9	8	35.4	13.0	3.0	Frt.	3	12	1881	Norfolk, Va.	Norfolk, Va.

1 Formerly U. S. L. S. st. s. Emma.

* Formerly *ga. p. Hartford.

MERCHANT MOTOR VESSELS OF THE UNITED STATES—Continued.

Official No.	Signal letters.	Rig.	Name of vessel.	Gross tonnage.	Net tonnage.	Length.	Breadth.	Depth.	Service.	Crew.	Indicated horsepower.	When built.	Where built.	Home port (where permanent document issues).
200491		Ga. s.	Energy	12	8	46.0	9.9	4.4	Frt.	1	25	1909	Mount Vernon, Wash.	Pt. Angeles, Wash.
130194		Ga. s.	Enid	8	6	25.0	12.5	4.3	Pass.	1	1887	Wareham, Mass.	New London, Conn.
209704		Ga. s.	Enos	23	16	41.0	13.3	5.8	Fsh.	5	27	1912	Ponlsbo, Wash.	Seattle, Wash.
212340	LDMQ	Ga. y.	Ensign	30	23	64.1	11.3	6.7	Yol.	2	65	1914	West Lynn, Mass.	Provincetown, Mass.
206089		Ga. s.	Ensign	10	8	43.4	9.0	4.0	Pass.	2	20	1907	Grand Haven, Mich.	Grand Haven, Mich.
150217		Ga. s.	Enterprise	23	21	48.5	10.0	4.0	Pass.	1	25	1891	Freeport, N. Y.	Patchogue, N. Y.
201713		Ga. s.	Enterprise	14	9	47.0	12.3	2.8	Pass.	2	40	1899	West Palm Beach, Fla.	St. Augustine, Fla.
204970		Ga. s.	Enterprise	10	5	47.7	11.3	2.8	Frt.	3	20	1908	New Orleans, La.	New Orleans, La.
206049		Ga. s.	Enterprise	22	17	63.0	14.2	5.5	Frt.	2	50	1908	Couville, Oreg.	Astoria, Oreg.
205838		Ga. s.	Enterprise	11	7	34.9	11.0	4.3	Fsh.	1	12	1908	Klawook, Alaska	Sulzer, Alaska
206987		Ga. s.	Enterprise	8	8	50.0	13.0	3.1	Pass.	1	40	1907	Flour Bluff, Tex.	Corpus Christi, Tex.
203332		Ga. s.	Enterprise	11	5	43.2	12.8	3.2	Frt.	3	25	1909	New Orleans, La.	New Orleans, La.
206071		Ga. p.	Enterprise	11	11	55.9	10.0	2.5	Frt.	2	15	1909	Concord, Tenn.	Chattanooga, Tenn.
207333		Ga. s.	Enterprise	13	8	43.5	10.0	2.8	Pass.	2	41	1910	Palacios, Tex.	Galveston, Tex.
208404		Ga. s.	Eola	0	8	34.5	10.0	2.0	Pass.	2	20	1910	Key West, Fla.	Key West, Fla.
211531		Ga. s.	Eola	32	15	55.7	12.0	5.5	Pass.	1	80	1912	Salom, Oreg.	Portland, Oreg.
207059		Ga. y.	Eolla	18	15	44.1	10.2	7.4	Yol.	2	25	1909	Stamford, Conn.	Washington, D. C.
207114		Ga. s.	Epworth	7	0	31.3	8.0	4.0	Pass.	1	10	1909	Ludington, Mich.	Grand Haven, Mich.
12424		Ga. s.	Ephraim	9	0	46.1	9.5	3.0	Mso.	1	14	1914	Atlantic, N. C.	Beaufort, N. C.
203007		Ga. s.	Ercollie	43	29	69.0	15.5	4.4	Pass.	3	30	1901	Shiloh, Md.	Crisfield, Md.
136957		Ga. s.	Erena A.	34	17	62.3	13.4	7.3	Oys.	4	1901	Bluff, Miss.	Mobil, Ala.
136641		Ga. s.	Erotho Mamy	7	7	41.8	14.5	3.0	Frt.	4	1896	Mount Vernon, Md.	Annapolis, Md.
136817		Ga. s.	Erio	14	0	42.0	14.1	4.2	Oys.	3	1900	New Haven, Conn.	New Haven, Conn.
208586		Ga. s.	Erio M.	8	7	24.0	9.0	4.0	Fsh.	2	18	1911	Choboygan, Mich.	Grand Haven, Mich.
209020		Ga. s.	Erlin	14	12	51.2	10.8	4.0	Pass.	2	20	1911	Georgetown, S. C.	Georgetown, S. C.
200778		Ga. s.	Erma	14	10	40.0	10.8	4.5	Pass.	1	30	1909	Mount Vernon, Wash.	Seattle, Wash.
209930		Ga. s.	Erma	11	8	45.0	13.0	4.0	Pass.	1	21	1912	Harrisburg, Tex.	Houston, Tex.
211570		Ga. p.	Erma	0	0	46.7	10.7	3.0	Pass.	1	12	1912	Dyer, Ark.	St. Louis, Mo.
209754		Ga. s.	Erma Mny	0	7	25.0	10.7	2.0	Pass.	1	12	1901	Smiths Point, Tex.	Galveston, Tex.
201952		Ga. s.	Erma M. Lucas	14	11	40.5	12.3	3.0	Pass.	2	20	1905	Charleston, S. C.	Charleston, S. C.
209750		Ga. s.	Ernestine D.	10	10	51.5	17.8	3.8	Oys.	3	35	1909	Hiloxi, Miss.	Gulfport, Miss.
211441		Ga. y.	Eronel	16	11	46.0	11.0	8.0	Yol.	2	28	1910	Salisbury, Md.	Philadelphia, Pa.
207130	LJW	Ga. y.	Ertanax	52	43	69.0	13.7	7.1	Yol.	4	250	1899	Starbuck, Mass.	New York, N. Y.
200381		Ga. y.	Erylla	41	29	62.0	13.4	7.3	Oys.	2	100	1911	Cleveland, Ohio	Providence, R. I.
211484		Ga. s.	Erma	8	8	27.3	11.5	4.0	Pass.	1	12	1913	West Harrington, N. I.	Somers Point, N. J.
207462		Ga. s.	Esoo	0	0	29.8	8.8	3.3	Pass.	1	15	1910	Atlantic City, N. J.	Pt. Townsend, Wash.
204145		Ga. s.	Escort	8	0	40.7	9.0	3.0	Pass.	1	1907	Dalvout, Wash.	San Francisco, Cal.
200335		Ga. s.	Escort	0	0	39.8	9.0	4.3	Pass.	1	20	1905	San Francisco, Cal.	San Francisco, Cal.
210105		Ga. s.	Escort	20	23	50.7	13.6	5.5	Pass.	1	80	1912	Winthrop, Mass.	Boston, Mass.
211590		Ga. s.	Escort	11	7	35.8	8.3	4.1	Pass.	1	40	1913	Los Angeles, Cal.	Los Angeles, Cal.
210054	LOKS	Ga. y.	Esolano	02	51	85.2	13.4	7.3	Yol.	6	300	1911	East Portlander, Conn.	New York, N. Y.
210320	LOMT	Ga. y.	Esperanza	40	27	63.1	17.2	8.0	Yol.	4	33	1912	Easton, Md.	Baltimore, Md.
135090	KODW	Ga. y.	Esprifto	10	17	40.0	10.0	5.4	Yol.	1	1883	New Rochelle, N. Y.	New York, N. Y.
205128		Ga. s.	Esta V. Buono	10	7	35.0	10.0	3.0	Pass.	1	20	1908	Hoquiam, Wash.	Seattle, Wash.
208510		Ga. s.	Estela	8	8	51.5	14.2	2.0	Pass.	1	23	1907	Cincinnati, Ohio	Cincinnati, Ohio
201127		Ga. s.	Estella	13	0	36.0	11.5	4.0	Pass.	1	1904	Hallard, Wash.	Seattle, Wash.
205570		Ga. s.	Estella	5	5	25.9	12.2	2.8	Pass.	1	12	1901	Port Republic, N. J.	Tuckerton, N. J.
201027		Ga. s.	Estella F.	10	7	34.1	11.8	0.0	Fsh.	1	1901	Hromen, Mo.	Rockland, Mass.
130704		Ga. s.	Estella	8	0	31.0	14.4	4.0	Mso.	1	1909	Atlantic City, N. J.	Somers Point, N. J.
130738		Ga. s.	Estella Townsend	0	0	30.0	13.3	3.0	Pass.	1	1899	do.	do.
135870		Ga. s.	Estelle	15	13	42.5	14.5	3.8	Frt.	2	21	1894	Key West, Fla.	Key West, Fla.
130172		Ga. s.	Estelle	7	7	30.0	13.2	3.5	Frt.	2	8	1891	Non Secour, Ala.	Mobil, Ala.
130592		Ga. s.	Estelle	0	8	32.0	13.7	3.7	Frt.	2	1896	Woodville, S. C.	Charleston, S. C.
200200		Ga. s.	Estelle	7	7	33.0	12.4	3.2	Fsh.	2	8	1902	Carrabelle, Fla.	Jacksonville, Fla.
207017		Ga. p.	Estello D.	13	13	62.5	10.4	2.2	Mso.	2	20	1909	Havenswood, W. Va.	Nashville, Tenn.
135837		Ga. s.	Estello Gerber	0	5	31.0	12.0	3.0	Oys.	1	1885	Sayville, N. Y.	Bridgeport, Conn.
139312		Et. s.	Esther	27	21	40.1	14.0	5.0	Tow.	3	1895	Camden, N. J.	Baltimore, Md.
136938		Et. s.	Esther	15	10	38.0	10.0	4.0	Fsh.	4	15	1901	Milwaukee, Wis.	Milwaukee, Wis.
202250		Ga. s.	Esther	0	0	31.0	11.5	3.0	Pass.	1	0	1905	Somers Point, N. J.	Philadelphia, Pa.
202551		Ga. s.	Esther	10	7	27.0	13.8	3.8	Mso.	1	1905	Huntington, N. Y.	New York, N. Y.
201089		Ga. s.	Esther	5	5	29.0	9.0	4.0	Pass.	2	1902	Wayzata, Minn.	St. Paul, Minn.
203453		Ga. s.	Esther	11	5	42.0	11.5	3.8	Fsh.	1	0	1908	Greenville, Mass.	Patchogue, N. Y.
207007		Ga. s.	Esther	14	10	41.0	12.0	4.0	Pass.	0	30	1909	Seattle, Wash.	Pt. Townsend, Wash.
212460		Ga. s.	Esther	11	0	40.5	10.5	4.0	Pass.	2	20	1913	Milwaukee, Wis.	Milwaukee, Wis.
209171		Ga. s.	Esther B.	18	10	34.4	11.3	4.0	Frt.	2	10	1911	Dols Island, Mich.	Grand Haven, Mich.
8170		Ga. s.	Esther Fraser	23	21	41.8	17.8	4.7	Oys.	3	1898	Patchogue, N. Y.	Perth Amboy, N. J.
211537		Ga. s.	Esther G.	7	7	31.0	9.0	3.3	Pass.	1	0	1913	Wildwood, N. J.	Somers Point, N. J.
137076		Ga. s.	Esther Gray	30	14	52.1	16.5	8.0	Fsh.	0	1903	Gloucester, Mass.	Gloucester, Mass.
201830		Ga. s.	Esther Madoline	10	10	31.0	11.0	5.5	Fsh.	3	1905	do.	do.
203398		Ga. s.	Estlin M.	12	11	31.5	9.7	4.1	Tow.	2	21	1909	Green Bay, Wis.	Milwaukee, Wis.
130365		Ga. s.	Esthol	8	8	31.1	14.3	3.0	Mso.	2	1893	Patchogue, N. Y.	Groenport, N. Y.
130410		Ga. s.	Esthol	8	8	33.0	16.0	5.0	Fsh.	1	1897	Friendship, Mo.	Portland, Me.
136068		Ga. s.	Esthol	12	8	47.0	10.3	3.3	Frt.	1	1898	Warrenton, Oreg.	Astoria, Oreg.
136990		Ga. s.	Esthol	10	7	32.5	11.4	3.8	Fsh.	3	8	1902	Beranton, Miss.	Gulfport, Miss.
137017		Ga. s.	Esthol	0	0	21.0	10.8	5.2	Fsh.	2	1902	Friendship, Mo.	Portland, Me.

1 Formerly ga. y. Rosanna.

2 Formerly ga. y. Popoy.

3 Formerly ga. y. Magnolia.

MERCHANT MOTOR VESSELS OF THE UNITED STATES—Continued.

Official No.	Signal letters.	Rtg.	Name of vessel.	Gross tonnage.	Net tonnage.	Length.	Breadth.	Depth.	Service.	Crew.	Indicated horsepower.	When built.	Where built.	Home port (where permanent document issued).
202094		Ga. s.	Ethel	19	11	40.8	15.3	8.0	Fsh.	2	1905	Swans Island, Mo.	Castine, Me.
201355		Ga. s.	Ethel	14	11	47.8	14.3	3.7	Frt.	3	25	1907	Neponset, Mass.	Newport, R. I.
205704		Ga. s.	Ethel	12	8	38.0	12.2	3.9	Pas.	2	25	1906	Holly Oak, Md.	Baltimore, Md.
207733		Ga. s.	Ethel	15	13	36.7	11.1	4.0	Pas.	1	20	1905	Charleston, S. C.	Charleston, S. C.
208106		Ga. s.	Ethel	0	5	27.0	11.5	2.5	Fsh.	1	6	1904	Key West, Fla.	Key West, Fla.
210688		Ga. s.	Ethel Alice	13	7	45.0	10.0	3.0	Oys.	2	10	1912	Carfers Creek, Va.	Roedville, Va.
205770		Ga. p.	Ethel H.	14	9	40.9	18.0	2.7	Tow.	1	14	1908	St. Francis, Ark.	St. Louis, Mo.
212151		Ga. s.	Ethel H.	15	12	58.5	13.7	2.3	Pas.	1	50	1914	Seabrook, Tex.	Galveston, Tex.
200890		Ga. s.	Ethel C.	8	8	30.0	8.1	4.4	Frt.	2	1904	Philadelpia, Pa.	Philadelphia, Pa.
212193		Ga. s.	Ethel G.	0	7	39.1	10.7	2.3	Msc.	1	27	1914	Hogus, N. C.	Wilmington, N. C.
130391		Ga. s.	Ethel H.	18	10	57.0	14.8	4.3	Msc.	2	1893	Fairmount, Md.	Newport News, Va.
201228		Ga. s.	Ethel H.	11	10	30.2	12.0	3.2	Pas.	1	10	1907	Providence, R. I.	Providence, R. I.
208202		Ga. s.	Ethel J.	14	10	44.8	7.7	4.6	Fsh.	1	38	1910	Wilmington, Cal.	Los Angeles, Cal.
208999		Ga. s.	Ethel J.	12	0	44.0	11.3	4.4	Fsh.	2	60	1911	Barcelona, N. Y.	Sandusky, Ohio.
201592		Ga. s.	Ethel Lewis	8	0	42.6	14.0	3.0	Frt.	4	10	1900	Chesconnessor, Va.	Crisfield, Md.
130835		Ga. s.	Ethel M.	8	8	31.2	10.3	5.3	Fsh.	2	1900	Deer Isle, Me.	Deer Isle, Me.
207288		Ga. s.	Ethel M.	12	10	33.5	15.0	4.0	Frt.	2	20	1910	Edgartown, Mass.	Vineyard Haven, Mass.
212729		Ga. s.	Ethel Marlon	20	10	54.5	10.5	0.3	Cod.	0	60	1914	Thomaston, Me.	Do,
210798		Ga. s.	Ethel May	14	11	37.0	14.0	4.7	Frt.	1	15	1911	Charleston, S. C.	Charleston, S. C.
136728		Ga. s.	Ethel O.	18	12	38.7	14.9	4.7	Frt.	3	1899	Marco, Fla.	Key West, Fla.
205701		Ga. s.	Ethel B. Penny	04	60	99.5	22.7	0.8	Fsh.	10	75	1908	Glooucester, Mass.	Boston, Mass.
130894		Ga. s.	Ethel R. Young	5	5	26.5	10.0	3.5	Fsh.	1	1900	Providence, R. I.	Providence, R. I.
203103	KVPL	Ga. y.	Ethel S.	25	17	64.0	10.0	0.5	Fsh.	2	300	1908	East Greenwich, R. I.	Providence, R. I.
211314		Ga. s.	Ethel Th.	0	5	31.5	9.1	3.0	Fsh.	1	14	1913	Ketchikan, Alaska.	Ketchikan, Alaska.
205487		Ga. s.	Etolin	18	12	43.0	13.0	5.0	Fsh.	1	30	1912	Seattle, Wash.	Pt. Townsend, Wash.
209917		Ga. s.	Etolin	18	12	53.0	12.0	5.1	Frt.	1	60	1912	Astoria, Oreg.	Astoria, Oreg.
210885		Ga. s.	Etown	13	11	35.0	10.5	4.0	Fcs.	2	24	1909	Palatka, Fla.	Jacksonville, Fla.
211967		Ga. p.	Etown	34	31	61.8	11.0	4.8	Frt.	3	20	1914	Marked Tree, Ark.	St. Louis, Mo.
136701		Ga. s.	Ettan	25	17	60.3	10.0	5.0	Fsh.	2	60	1883	Hosion, Mass.	Machias, Me.
208325		Ga. s.	Ettan	9	8	29.8	12.4	3.0	Frt.	2	8	1911	Remleys Point, S. C.	Charleston, S. C.
136503		Ga. s.	Ettan B.	33	24	67.0	18.0	4.0	Frt.	5	1895	Hentca, Cal.	San Francisco, Cal.
136792		Ga. s.	Ettan H.	13	11	44.0	13.0	7.0	Fsh.	4	1900	St. George, Me.	Glooucester, Mass.
205706		Ga. p.	Ettan D.	14	9	40.0	12.0	3.5	Oys.	4	1908	Des Allemands, La.	Morgan City, La.
136708		Ga. s.	Ettan Davis	10	10	35.5	12.0	5.5	Frt.	4	1893	Long Island, Me.	Deer Isle, Me.
136787		Ga. s.	Ettan E.	5	5	31.2	9.4	3.0	Pas.	1	12	1893	Long Island, Me.	Deer Isle, Me.
117088		Ga. s.	Ettan K.	13	12	41.0	15.0	4.0	Fsh.	2	1901	Atlantic City, N. Y.	River, Mass.
130391		Ga. s.	Ettan May	14	14	37.0	13.7	0.7	Pas.	1	1896	Daytona, Fla.	Bonera Point, N. J.
137017		Ga. s.	Ettan M. Burns	40	15	60.1	18.3	8.0	Frt.	2	1902	East Hothbay, Me.	St. Augustine, Fla.
203010		Ga. s.	Ettan M. Wilson	8	8	48.3	12.4	4.2	Frt.	2	1906	Eastport, Me.	Eastport, Me.
136180		Ga. s.	Ettan V. Phillips	13	8	46.7	13.6	3.2	Frt.	1	1894	Taylor Island, Md.	Crisfield, Md.
137003		Ga. s.	Ettan and Lena	9	0	27.0	13.0	4.0	Fsh.	3	1902	Myrtle, Conn.	New London, Conn.
297458		Ga. p.	Eudora	20	20	50.0	20.3	2.8	For.	2	1910	Wheeler, S. Dak.	Pembina, N. Dak.
136557		Ga. s.	Eugene	5	5	23.0	11.1	3.0	Cod.	1	8	1896	Osterville, Mass.	Barnstable, Mass.
208525		Ga. s.	Eugene	10	10	27.5	9.0	3.7	Fsh.	2	8	1900	Marquette, Wis.	Milwaukee, Wis.
136327		Ga. s.	Eugene H. Brown	14	10	58.0	15.4	4.0	Msc.	2	1892	Orfelo, Md.	Cape Charles, Va.
207752		Ga. s.	Eugene	11	8	30.8	11.0	3.0	Pas.	2	35	1910	Millsboro, Del.	Wilmington, Del.
130742	KNWQ	Ga. y.	Eugenie	30	25	59.4	10.4	0.7	Yct.	3	1897	Baltimore, Md.	New York, N. Y.
136881		Ga. s.	Eula	10	0	39.0	14.1	2.4	Frt.	1	1901	Dresden, Me.	Portland, Me.
136391		Ga. s.	Eulalia	11	9	41.0	13.5	4.0	Msc.	1	1893	Patchogue, N. Y.	New York, N. Y.
204751		Ga. s.	Eunice	12	9	35.0	13.3	4.0	Pas.	1	21	1907	Elizabeth City, N. C.	Elizabeth City, N. C.
201822		Ga. p.	Eunice	12	10	67.7	11.8	2.0	Pas.	7	1907	Stouhenville, Ohio.	Cincinnati, Ohio.
210378		Ga. s.	Eunice	28	25	60.0	13.4	4.8	Fsh.	2	50	1912	Petersburg, Alaska.	Seattle, Wash.
210281		Ga. p.	Eunice	6	5	45.0	10.5	1.2	Msc.	4	48	1913	Louisville, Ky.	Louisville, Ky.
136635		Ga. s.	Eunice B.	5	5	35.7	12.5	2.8	Frt.	2	8	1897	Hopewell, Md.	Annapolis, Md.
212130		Ga. s.	Eunice V.	7	7	29.0	8.3	3.3	Fsh.	2	10	1914	Green Bay, Wis.	Milwaukee, Wis.
210378		Ga. s.	Eunomia	33	22	54.1	13.0	5.0	Ton.	4	1904	Essington, Pa.	Philadelphia, Pa.
135514		Ga. s.	Euphemia Purton	0	5	30.2	12.5	2.0	Msc.	1	1880	Patchogue, N. Y.	Patchogue, N. Y.
137048		Ga. s.	Eureka	12	10	42.0	14.2	3.8	Oys.	3	315	1902	Do	Do
201420		Ga. p.	Eureka	20	9	58.0	15.5	4.3	Oys.	7	1904	New Orleans, La.	New Orleans, La.
202052		Ga. s.	Eureka	24	23	51.0	16.0	4.2	Frt.	3	1906	Marco, Fla.	Tampa, Fla.
201010		Ga. p.	Eureka	0	5	48.0	7.7	2.0	Pas.	1	1907	Bellaire, Ohio	Cincinnati, Ohio.
205015		Ga. p.	Eureka	7	7	41.5	11.3	2.8	Tow.	2	15	1908	Ironton, Ohio	Do
206157		Ga. s.	Eureka	11	6	38.0	12.2	6.2	Fsh.	1	0	Lubec, Me.	Lubec, Me.
209332		Ga. s.	Eureka	11	8	45.0	12.3	3.8	Frt.	1	35	1912	Astoria, Oreg.	Astoria, Oreg.
210172		Ga. s.	Eureka	35	24	58.7	15.6	5.0	Fsh.	3	60	1912	Tacoma, Wash.	Seattle, Wash.
210378		Ga. s.	Eureka	7	7	29.0	8.0	4.0	Fsh.	2	8	1910	Green Bay, Wis.	Milwaukee, Wis.
130391		Ga. s.	Eurus	15	10	38.0	12.6	0.4	Pas.	1	15	1902	Hoquiam, Wash.	Ketchikan, Alaska.
130213		Ga. s.	Eurybia	14	13	37.4	13.5	0.3	Oys.	1	1888	Brooklyn, N. Y.	New Haven, Conn.
135253		Ga. s.	Eva	8	7	30.3	13.0	3.5	Fsh.	1	1870	Greenport, N. Y.	Greenport, N. Y.
135069		Ga. s.	Eva	7	7	42.3	12.0	4.3	Fsh.	1	317	1883	Noank, Conn.	Newport, R. I.
135781		Ga. s.	Eva	7	5	31.5	13.0	3.4	Msc.	1	1893	Hellmore, N. Y.	New York, N. Y.
200832		Ga. s.	Eva	10	10	36.0	12.0	3.2	Pas.	1	1901	Portland, Oreg.	Astoria, Oreg.
201890		Ga. s.	Eva	10	0	55.3	11.2	3.4	Pas.	1	1907	Bullfinch Point, Tex.	Galveston, Tex.
205510		Ga. s.	Eva	13	7	50.4	13.1	3.0	Tow.	3	1909	Belhaven, N. C.	Elizabeth City, N. C.

1 Formerly ga. y. Bladad.

2 Formerly ga. y. (a) Matka.
(b) Blvad.

3 Formerly *ga. p. Push.

MERCHANT MOTOR VESSELS OF THE UNITED STATES—Continued.

Official No.	Signal letters.	Reg.	Name of vessel.	Gross tonnage.	Net tonnage.	Length.	Breadth.	Depth.	Service.	Crew.	Indicated horsepower.	When built.	Where built.	Home port (where permanent document issues).
207654	Ga. s.		Eva	10	7	50.0	10.4	3.5	Pas.	1	30	1010	Portland, Ore.	Portland, Ore.
210230	Ga. s.		Eva	15	10	49.0	11.2	3.5	Pas.	2	30	1912	Colgan Bayou, La.	Morgan City, La.
211406	Ga. s.		Eva	9	9	32.5	7.5	5.0	Pas.	1	18	1911	Belle Fourche, S. Dak.	Sioux City, Iowa
212999	Ga. s.		Eva	12	8	40.4	12.0	3.0	Frt.	3	18	1915	Southport, N. C.	Wilmington, N. C.
136456	Ga. s.		Eva Bell	13	9	42.0	13.0	3.6	Mao.	3	2	1894	Penns Grove, N. J.	Philadelphia, Pa.
135863	Ga. s.		Eva Boozo	10	9	53.3	15.3	3.0	Frt.	2	2	1885	Cambridge, Md.	Baltimore, Md.
135529	Ga. s.		Eva Bramble	23	16	61.5	16.3	4.8	Oys.	2	2	1891	Dorchester County, Md.	Reedville, Va.
212383	Ga. s.		Eva D	12	8	36.5	10.6	3.0	Pas.	1	10	1913	Everett, Wash.	Seattle, Wash.
207674	Ga. s.		Eva Dor	14	8	40.2	10.9	0.2	Pas.	1	25	1910	Ocean City, N. J.	Somers Point, N. J.
211968	Ga. s.		Eva H	8	7	34.8	7.5	2.0	Frt.	1	1	1914	Marked Tree, Ark.	St. Louis, Mo.
203311	Ga. s.		Eva I Man	10	5	42.0	10.0	2.7	Oys.	2	16	1908	Pocomoke City, Md.	Reedville, Va.
213470	Ga. s.		Eva Lee	8	0	31.3	7.0	3.7	Pas.	1	10	1915	Ballard, Wash.	Seattle, Wash.
130769	Ga. s.		Eva May	21	18	54.3	16.1	4.0	Fsh.	10	1	1899	Smyrna, N. C.	Beaufort, N. C.
136011	Ga. s.		Eva Noy	0	0	30.0	12.0	5.0	Mso.	1	1	1901	Frdnship, Me.	Castine, Me.
202307	Ga. s.		Eva Pearl	10	0	17.4	14.0	2.0	Frt.	1	1	1905	Morehead City, N. C.	Key West, Fla.
200050	Ga. s.		Eva R	7	5	30.0	11.0	5.2	Fsh.	2	4	1907	Vinalhaven, Mo.	Vinalhaven, Me.
135014	Ga. s.		Eva Smith	5	5	28.5	12.0	2.8	Mso.	1	1	1874	Islip, N. Y.	Greenport, N. Y.
203873	Ga. s.		Eva W	11	10	46.0	14.5	3.0	Frt.	2	2	1907	Crittenden, Va.	Norfolk, Va.
135397	Ga. s.		Eva A. Itaco	12	12	43.2	13.8	5.1	Fsh.	2	2	1879	Noothbay, Me.	Maehlas, Me.
136043	Ga. s.		Eva L. Gibson	8	5	38.4	13.4	3.0	Frt.	1	1	1897	Crisfield, Md.	Norfolk, Va.
136543	Ga. s.		Eva M. Martin	21	11	48.0	15.3	0.4	Frt.	3	1	1896	East Noothbay, Me.	Portland, Me.
135450	Ga. s.		Eva and Belle	14	14	40.4	14.3	0.0	Mso.	2	2	1881	Deer Isle, Me.	Rockland, Me.
136304	Ga. s.		Eva and Mildred	40	43	67.0	19.7	8.1	Fsh.	14	1	1892	Bath, Me.	Portland, Me.
136956	Ga. s.		Evagollstrin	7	7	27.2	13.0	4.4	Fsh.	2	2	1901	Newport, R. I.	Newport, R. I.
210346	Ga. y.		Eva L. O.	0	0	33.0	8.5	3.8	Fsh.	1	27	1900	Detroit, Mich.	Detroit, Mich.
207370	Ga. y.		Evans	10	12	44.1	10.1	4.0	Yot.	2	30	1910	Hoquiam, Wash.	Seattle, Wash.
201814	Ga. s.		Eve	7	5	31.0	8.5	2.8	Pas.	1	1	1907	Juneau, Alaska	Juneau, Alaska
136227	Ga. s.		Eveline	40	20	60.0	23.5	4.2	Frt.	2	2	1876	San Rafael, Cal.	San Francisco, Cal.
208097	Ga. s.		Eveline	7	0	32.2	0.3	4.4	Fsh.	1	10	1911	Kilnquian, Alaska	Ketchikan, Alaska
212880	Ga. s.		Eveline	21	19	35.1	18.0	3.5	Frt.	1	18	1912	East Jordan, Mich.	Grand Haven, Mich.
200601	Ga. s.		Evelyn	24	10	40.7	14.5	4.1	Oys.	4	1	1904	West Haven, Conn.	New Haven, Conn.
204711	Ga. s.		Evelyn	0	5	23.8	11.2	3.8	Fsh.	1	1	1907	Osterville, Mass.	Harnstable, Mass.
205876	Ga. s.		Evelyn	8	0	35.0	8.4	3.8	Pas.	1	10	1904	St. Augustine, Fla.	St. Augustine, Fla.
208121	Ga. p.		Evelyn	14	12	68.0	12.0	2.0	Pas.	1	25	1910	Clarlington, Ohio	Clarlington, Ohio
211378	Ga. s.		Evelyn	16	10	39.0	13.0	4.2	Fsh.	0	20	1913	Richardson, Wash.	Seattle, Wash.
211449	Ket. s.		Evelyn	60	54	74.0	18.4	5.8	Pas.	4	100	1913	Brooklyn, N. Y.	Patchogue, N. Y.
211561	Ga. s.		Evelyn	13	12	39.4	12.3	5.1	Fsh.	2	18	1913	Westerly, R. I.	Newport, R. I.
208977	Ga. s.		Evelyn O.	0	0	40.3	0.2	4.1	Tow.	2	50	1901	Scranton, Miss.	Galveston, Tex.
205297	Ga. s.		Evelyn O.	12	7	41.0	13.0	0.3	Fsh.	3	28	1907	Manso, Mo.	Southwest Harbor, Mo.
210466	Ga. s.		Evelyn H.	23	24	40.2	12.0	5.0	Fsh.	4	1	1912	Rockport, Mass.	Gloucester, Mass.
213255	Ga. y.		Evelyn H.	23	22	56.2	13.0	5.5	Yot.	1	58	1913	Bayshore, N. Y.	Patchogue, N. Y.
137040	Ga. s.		Evelyn Hartford	8	0	33.1	12.2	3.0	Frt.	2	1	1902	Apalachicola, Fla.	Apalachicola, Fla.
210245	Ga. s.		Evelyn W.	12	8	34.0	11.8	3.0	Pas.	1	1	1912	Porked River, N. J.	Theorton, N. J.
205721	Ga. s.		Evelyn M. Thompson	07	57	101.4	22.7	0.8	Fsh.	10	1	1908	Gloucester, Mass.	Hoston, Mass.
204381	Ga. s.		Evelyn N. Thaw	48	31	60.3	22.0	5.0	Frt.	4	1	1907	Rockland, Me.	Rockland, Me.
201003	Ga. y.		Everglade	257	217	111.0	23.0	4.0	Yot.	5	70	1904	Jensen, Fla.	Sag Harbor, N. Y.
136505	Ga. s.		Evey Wells	7	7	38.0	11.4	3.7	Frt.	1	1	1895	Turtle Bayou, Tex.	Galveston, Tex.
127390	Ga. y.		Evan	28	25	51.2	17.0	5.0	Yot.	2	2	1890	Tottonville, N. Y.	San Francisco, Cal.
206545	Ga. s.		Evelution	25	17	43.0	13.5	5.5	Fsh.	2	05	1912	Seattle, Wash.	Seattle, Wash.
201385	Ga. s.		Example	11	7	43.0	12.0	3.0	Oys.	3	1	1904	Empire, La.	New Orleans, La.
212243	Ga. s.		Exenavtor	452	423	145.0	30.0	8.6	Frt.	10	200	1914	Detroit, Mich.	Detroit, Mich.
202408	Ga. s.		Excellent	14	10	52.0	18.0	4.2	Oys.	1	1	1905	Bridgetown, Va.	Cape Charles, Va.
133568	Ga. s.		Excelsior	7	0	27.0	11.8	3.2	Mso.	1	1	1880	New York, N. Y.	New York, N. Y.
135892	Ga. s.		Excelsior	0	5	27.0	12.7	3.3	Fsh.	1	1	1880	Patchogue, N. Y.	Patchogue, N. Y.
203768	Ga. s.		Excelsior	0	8	38.0	13.3	0.0	Oys.	1	1	1906	Do.	Do.
203645	Ga. s.		Excursion	40	31	65.0	14.7	0.5	Tow.	4	05	1912	Astoria, Ore.	Juneau, Alaska
211118	Ga. s.		Exhibit	19	13	38.3	12.8	4.8	Fsh.	5	20	1913	Seattle, Wash.	Seattle, Wash.
200740	Ga. s.		Expansion	175	113	101.0	21.0	8.2	Frt.	13	100	1904	Oakland, Cal.	San Francisco, Cal.
208042	Ga. p.		Expansion	01	01	122.3	23.5	3.0	Frt.	0	1	1910	Bismarck, N. Dak.	Pembina, N. Dak.
201010	Ga. s.		Experiment	11	8	39.7	11.0	4.2	Frt.	2	1	1905	Mount Pleasant, S. C.	Charleston, S. C.
213167	Ga. y.		Explorer	18	12	44.8	10.6	3.0	Yot.	3	50	1910	Chicago, Ill.	Duluth, Minn.
201143	Ga. s.		Express	13	10	43.0	10.2	3.8	Pas.	1	1	1907	Marshfield, Ore.	Marshfield, Ore.
206100	Ga. p.		Express	15	12	70.0	14.0	2.0	Pas.	2	32	1900	Marletta, Ohio	Cincinnati, Ohio
F.														
202548	Ga. s.		F. Dronson	14	13	30.4	11.2	3.0	Mso.	2	1	1905	Manitowoc, Wis.	Milwaukee, Wis.
120201	Ga. s.		F. O. Hurdow	5	5	21.0	10.3	3.5	Fsh.	1	1	1880	Hyanoburgh, Mass.	Provincetown, Mass.
213074	Ga. s.		F. O. Hender	11	0	31.0	11.0	3.8	Frt.	2	27	1915	Providence, R. I.	Providence, R. I.
8822	Ga. s.		F. J. Baker	11	12	42.0	10.2	3.1	Tow.	2	1	1872	Port Jefferson, N. Y.	Albany, N. Y.
121092	Ga. s.		F. H. Lake	15	11	47.8	11.2	3.5	Frt.	2	2	1897	Crittenden, Va.	Norfolk, Va.
121101	Ga. s.		F. L. Godman	10	0	33.5	11.0	3.8	Fsh.	3	1	1899	Crisfield, Md.	Charleston, S. C.
120419	Ga. s.		F. M. Coleman	10	14	57.0	15.0	4.0	Oys.	3	1	1893	Madison, Md.	Norfolk, Va.
210010	Ga. p.		F. T. Nicholls	21	13	65.0	15.0	3.0	Frt.	13	30	1912	New Orleans, La.	Morgan City, La.
120583	Ga. s.		F. W. Gordon	13	13	41.5	15.7	4.3	Oys.	2	1	1881	Bayshore, N. Y.	Newport News, Va.

1 Formerly ga. n. Nikalola.

2 Formerly ga. y. Crescent.

3 Formerly ga. s. Gray Haven No. 2.

4 Formerly ga. s. Eliza Rhodes.

MERCHANT MOTOR VESSELS OF THE UNITED STATES—Continued.

Official No.	Signal letters.	Rtg.	Name of vessel.	Gross tonnage.	Net tonnage.	Length.	Breadth.	Depth.	Service.	Crew.	Indicated horsepower.	When built.	Where built.	Home port (where permanent license issues).
209460		Ga. s.	F. W. Johnson & Son	11	9	40.5	11.6	3.7	Fsh.	2	20	1011	Iramilton, R. I.	Newport, R. I.
120393		Ga. s.	F. W. Rogers	9	0	29.4	11.5	5.6	Fsh.	1	1892	1892	Vinalhaven, Me.	Vinalhaven, Me.
201573		*Ga. p.	F. & J.	27	12	65.6	15.0	3.2	Fri.	3	1904	1904	Grand Isle, La.	New Orleans, La.
212860		Ga. s.	Fairbanks	34	21	51.3	14.6	6.4	Fsh.	8	60	1914	Tacoma, Wash.	Tacoma, Wash.
121212		Ga. s.	Fairchild	27	15	49.9	17.2	3.7	Fri.	2	1901	1901	Beranton, Miss.	New Orleans, La.
117142		Ga. s.	Fairfield	19	7	42.0	12.5	4.0	Fri.	2	1902	1902	Baltimore, Md.	Baltimore, Md.
207455		Ga. s.	Fairfield	27	18	50.2	14.6	4.7	Mso.	2	37	1010	Jacksonville, Fla.	Jacksonville, Fla.
205102		Ga. s.	Fair Haven	10	7	35.0	9.3	4.0	Fri.	1	24	1887	Portsmouth, N. H.	Hillmouth, N. H.
207045		Ga. s.	Fairplay	17	11	40.7	13.0	4.9	Fri.	6	40	1010	Dockton, Wash.	Seattle, Wash.
213112		*Ga. p.	Far West	0	0	47.5	12.3	2.0	Fer.	2	12	1916	Orrick, Mo.	Kansas City, Mo.
208693		*Ga. p.	Fairy Belle	0	0	50.0	12.0	2.6	Pas.	3	20	1011	Terre Haute, Ind.	Evanysville, Ind.
120352		Ga. s.	Falcon	15	10	47.4	13.0	3.5	Pas.	3	1878	1878	Chicago, Ill.	Key West, Fla.
120820		Ga. s.	Falcon	11	10	40.8	11.0	3.3	Mso.	2	1890	1890	Fish River, Ala.	Mobile, Ala.
120977		Ga. s.	Falcon	5	5	23.3	10.1	3.5	Fri.	1	8	1892	Osterville, Mass.	Harnstable, Mass.
121210		Ga. s.	Falcon	28	25	58.5	10.3	0.0	Pas.	2	1902	1902	Biloxi, Miss.	New York, N. Y.
204027		Ga. s.	Falcon	40	26	67.9	11.9	4.8	Pas.	7	100	1908	Anacortes, Wash.	Pt. Townsend, Wash.
207533		Ga. s.	Falcon	15	10	39.0	12.7	4.5	Fsh.	2	20	1910	Tacoma, Wash.	Seattle, Wash.
208475		Ga. s.	Falcon	34	13	68.0	14.7	5.9	Fri.	2	75	1913	San Francisco, Cal.	San Francisco, Cal.
121319		Ga. s.	Famous	11	9	32.0	11.5	3.7	Fsh.	1	12	1913	Seattle, Wash.	Seattle, Wash.
120857		Ga. s.	Fancy	0	0	32.0	10.4	0.0	Fri.	1	1888	1888	Lafourche Parish, La.	Brashear, La.
120405		Ga. s.	Fancy	21	20	45.4	17.0	5.5	Fri.	2	1860	1860	Greenpoint, N. Y.	New York, N. Y.
120143		Ga. s.	Fannie	8	7	33.0	12.3	3.0	Oys.	1	1881	1881	Patchogue, N. Y.	Patchogue, N. Y.
120944		Ga. s.	Fannie	7	7	28.7	12.3	4.0	Pas.	2	1893	1893	New London, Conn.	Greenport, N. Y.
208131		Ga. s.	Fannie	13	12	40.3	10.0	7.5	Pas.	1	28	1010	Harrisburg, Tex.	Morgan City, La.
203689		Ga. s.	Fannie A.	10	10	41.0	12.0	4.2	Fri.	2	1906	1906	Erie, Pa.	Port Huron, Mich.
121258		Ga. s.	Fannie Belle	35	10	57.4	17.5	7.0	Fri.	1	1903	1903	East Boothbay, Me.	Portland, Me.
120980		Ga. s.	Fannie Breward	9	8	48.0	13.0	3.0	Fri.	1	1894	1894	North River, N. C.	Newborn, N. C.
120701		Ga. s.	Fannie D.	12	11	41.0	12.6	3.0	Fri.	2	1887	1887	Wallsville, Tex.	Houston, Tex.
120997		Ga. s.	Fannie Ellen	13	12	38.8	13.5	4.5	Fri.	2	1895	1895	Millbridge, Me.	Lubec, Me.
121204		Ga. s.	Fannie II	11	7	43.0	10.0	4.1	Fri.	1	1903	1903	Havre de Grace, Md.	Baltimore, Md.
211874		Ga. s.	Fannie II	42	23	60.9	18.9	3.9	Fsh.	11	30	1913	Fernandina, Fla.	Fernandina, Fla.
120502		Ga. s.	Fannie Inyden	31	20	58.7	19.3	6.4	Fri.	4	1883	1883	Bucksport, Me.	Portland, Me.
121150		Ga. s.	Fannie L.	9	8	32.0	8.4	3.5	Pas.	1	1900	1900	Seattle, Wash.	Kotikhan, Alaska.
121177		Ga. s.	Fannie L.	7	7	27.5	11.0	6.9	Fri.	1	1901	1901	Hremen, Mo.	Portland, Me.
201280		*Ga. p.	Fannie II	13	8	50.0	14.3	3.3	Fri.	3	1004	1004	Westwego, La.	New Orleans, La.
120327		Ga. s.	Fannie Samos	11	10	33.0	12.9	6.0	Fri.	1	1878	1878	Vallejo, Cal.	San Francisco, Cal.
0731		Ga. s.	Fannie Scotland	7	6	30.0	12.2	3.3	Oys.	1	1868	1868	Williamsburg, N. Y.	Bridgeport, Conn.
121027		Ga. s.	Fannie W.	8	7	31.0	10.0	3.0	Oys.	2	1890	1890	Patchogue, N. Y.	Patchogue, N. Y.
203369		Ga. s.	Fannie W.	28	10	58.7	18.0	6.2	Fsh.	0	1906	1906	Greenport, N. Y.	Greenport, N. Y.
120121		Ga. s.	Fannie A. Wilcox	9	9	38.0	14.0	4.1	Fri.	2	1874	1874	Mystic, Conn.	Norfolk, Va.
121261	KBFT	Ga. s.	Fannie A. Smith	123	87	103.5	21.4	10.8	Col.	10	30	1903	Essex, Mass.	Gloucester, Mass.
120603		Ga. s.	Fannie E. Hayward	21	17	60.0	16.8	4.7	Fri.	3	20	1883	Solomons Island, Md.	Hallimore, Md.
121030		Ga. s.	Fannie T. Harrington	10	7	47.8	13.4	3.4	Fri.	5	1896	1896	Taylor's Island, Md.	Do.
121271		Ga. s.	Fannie Hello Atwood	128	81	99.0	21.3	11.0	Mso.	10	1903	1903	Essex, Mass.	Boston, Mass.
120607		Ga. s.	Fanny Fern	7	8	39.0	12.0	3.0	Mso.	1	1884	1884	Hirook Haven, N. Y.	Patchogue, N. Y.
120010		Ga. s.	Fanny Reed	21	20	48.8	16.3	5.4	Fsh.	7	1872	1872	Keenebunk, Mo.	Portland, Me.
150915	IBFH	Ga. y.	Fantana	27	18	48.7	11.0	6.0	Ycl.	1	1902	1902	Doston, Mass.	Baltimore, Md.
207601		Ga. y.	Fantasy	22	23	47.5	11.5	6.8	Ycl.	1	28	1010	New Bedford, Mass.	New Bedford, Mass.
207474		Ga. s.	Fantie	22	15	67.0	12.0	4.5	Pas.	2	1905	1905	New Orleans, La.	Gulfport, Miss.
211601	LDGR	Ga. y.	Fareeda	37	31	59.2	18.2	4.8	Ycl.	5	75	1013	Essington, Pa.	Philadelphia, Pa.
206250		*Ga. p.	Fargo	0	0	45.7	10.0	2.7	Pas.	2	26	1900	Georgetown, Wash.	Juneau, Alaska.
120998		Ga. s.	Farmer	0	5	28.0	12.8	3.3	Mso.	1	1895	1895	Patchogue, N. Y.	Patchogue, N. Y.
201781		Ga. s.	Far Niente	14	9	43.4	10.0	3.8	Pas.	1	1905	1905	Seattle, Wash.	Wrangell, Alaska.
121237		Ga. s.	Fashion	13	13	45.7	10.0	4.0	Pas.	2	20	1002	St. Joseph, Mich.	Los Angeles, Cal.
205162		*Ga. p.	Fashion	15	10	41.2	13.1	2.1	Fri.	1	14	1906	Newport, Ark.	St. Louis, Mo.
200700		Ga. s.	Favorita	10	9	41.0	9.3	4.0	Pas.	2	21	1900	Hayonne, N. J.	Nawark, N. J.
120693		Ga. s.	Favorito	30	27	69.0	15.0	0.0	Tow.	5	1880	1880	Astoria, Oreg.	Columbia, Wash.
120734		Ga. s.	Favorito	9	8	31.1	12.8	4.4	Oys.	1	1888	1888	Seabright, N. J.	New York, N. Y.
120813		Ga. s.	Favorito	5	5	31.5	10.9	3.2	Mso.	2	1890	1890	St. Marys Parish, La.	New Orleans, La.
200828		Ga. s.	Favorito	12	10	51.5	11.8	2.9	Pas.	1	1914	1914	South Haven, Mich.	Annacolis, Fla.
203014		Ga. s.	Favorito	11	7	38.9	11.0	6.0	Ycl.	1	1907	1907	Bayview, Wash.	Seattle, Wash.
206595		Ga. s.	Favorito	11	8	35.7	11.0	5.7	Pas.	2	1900	1900	Cleveland, Ohio	Cleveland, Ohio.
210512		Ga. s.	Favorito	13	12	41.0	14.3	0.2	Fri.	1	12	1012	Latouche, Alaska	Cordova, Alaska.
121263		Ga. s.	Favorito	10	13	57.0	15.0	4.1	Pas.	1	120	1014	Chicago, Ill.	Chicago, Ill.
120774		Ga. s.	Fawn	13	12	45.8	15.0	2.8	Fri.	1	1899	1899	Bay Point, Fla.	Pensacola, Fla.
207205		Ga. s.	Fawn	17	11	41.0	13.3	4.0	Pas.	2	50	1910	Hurton, Wash.	Tacoma, Wash.
208702		Ga. s.	Fawn	7	6	32.0	9.2	4.3	Pas.	2	20	1900	West Do Pero, Wis.	Millwaukee, Wis.
208877		Ga. s.	Fawn	8	5	31.7	9.4	3.5	Pas.	1	20	1011	Bellingham, Wash.	Pt. Townsend, Wash.
203383		*Ga. p.	Fay	8	8	40.1	6.7	1.5	Tow.	2	1906	1906	Cloverport, Ky.	Louisville, Ky.
207510		Ga. s.	Fay	12	8	48.0	11.0	4.0	Tow.	1	50	1910	Cove, Tex.	New York, N. Y.
200306		Ga. s.	Fay	0	5	43.3	11.0	3.0	Fri.	1	18	1891	Jones Creek, Md.	Criffield, Md.
213250		*Ga. p.	Fay No. 4	11	11	41.7	15.0	3.1	Tow.	2	15	1915	Hoonville, Mo.	Kansas City, Mo.
210508		*Ga. p.	Fay No. 4	179	179	190.2	28.4	6.2	Fri.	4	100	1912	North Bend, Oreg.	San Francisco, Cal.
0923		Ga. s.	Fearless	30	20	51.0	18.0	8.4	Oys.	4	1870	1870	Bath, Me.	New York, N. Y.
120601		Ga. s.	Fearless	105	150	120.0	21.0	8.0	Fri.	5	1807	1807	Ferrysburg, Mich.	Chicago, Ill.

1 Formerly ga. s. Sparrow.

* Formerly C. & G. S. st. s. No. 25.

1 Formerly ga. y.

2 Pharamond.

3 Mario M.

1 Formerly *ga. p. Adlle Lester.

MERCHANT MOTOR VESSELS OF THE UNITED STATES--Continued.

Official No.	Signal letters.	Rlg.	Name of vessel.	Gross tonnage.	Net tonnage.	Length.	Breadth.	Depth.	Service.	Crew.	Indicated horsepower.	When built.	Where built.	Home port (where permanent document issues).
200727		Ga. s.	Fearless	15	10	Feet.	Feet.	Feet.	Pas.	1	1004	1904	Southbend, Wash.	Pt. Townsend, Wash.
205514		Ga. s.	Fearless	10	7	40.0	9.0	3.6	Fsh.	1	1908	1908	Wrangell, Alaska.	Wrangell, Alaska.
209158		Ga. s.	Fearless	15	10	39.5	12.0	4.8	Frt.	6	15	1911	Seattle, Wash.	Seattle, Wash.
210192		Ga. s.	Fearless	62	42	60.7	17.4	6.2	Frt.	1	80	1912	Decatur, Wash.	Do.
165407	KQHW	Ga. y.	Fedelma	66	61	81.8	20.4	9.7	Yct.	8	75	1901	Brooklyn, N. Y.	Boston, Mass.
120127		Ga. y.	Fenella	23	22	53.5	10.2	4.4	Fsh.	3	1872	1872	Northport, N. Y.	North Amboy, N. J.
120722	KHBR	Ga. y.	Fenella	41	40	57.2	17.0	6.0	Yct.	1	1888	1888	Noank, Conn.	Washington, D. C.
210208		Ga. s.	Fenwood	16	11	47.0	11.4	4.0	Yct.	2	35	1912	Chicago, Ill.	New York, N. Y.
203180	KVLN	Ga. y.	Fern	24	16	53.8	10.5	5.8	Yct.	2	1006	1906	New York, N. Y.	Chicago, Ill.
211455		Ga. p.	Fernanna S.	29	27	50.4	12.5	3.0	Pas.	1	40	1913	St. Louis, Mo.	St. Louis, Mo.
207514		Ga. s.	Ferro	7	7	35.0	10.0	2.6	Pas.	1	25	1910	Mays Landing, N. J.	Somers Point, N. J.
213414		Ga. s.	Ferro	7	5	35.0	9.5	3.0	Frt.	1	16	1914	Ellamar, Alaska.	Cordova, Alaska.
120620		Ga. s.	Fidelfty	56	35	64.0	23.0	5.0	Frt.	1	20	1885	San Francisco, Cal.	San Francisco, Cal.
208018		Ga. s.	FIDELITY	14	9	30.4	12.3	2.0	Frt.	2	27	1910	Miami, Fla.	Baltimore, Md.
120657		Ga. s.	Fidget	39	32	64.0	11.1	6.5	Frt.	5	1886	1886	East Hoston, Mass.	New Orleans, La.
205111		Ga. s.	Fighting Bob	15	10	62.0	13.7	4.0	Pas.	1	51	1908	Oakland, Cal.	San Francisco, Cal.
120699		Ga. s.	Fillmore A. Baker	8	7	39.0	10.7	3.2	Pas.	1	1	1870	Patchogue, N. Y.	New York, N. Y.
210446		Ga. y.	Fiji	13	11	45.3	9.4	4.4	Yct.	1	25	1908	City Island, N. Y.	Do.
203106	KVLT	Ga. y.	Forgyn	183	168	113.0	27.0	12.4	Frt.	15	1912	1912	Noank, Conn.	Los Angeles, Cal.
209602		Ga. s.	Fro Island	23	23	61.0	15.0	3.3	Yct.	1	40	1912	Islip, N. Y.	Patchogue, N. Y.
200581		Ga. s.	Fish	11	0	30.7	11.0	4.2	Pas.	1	1	1903	Empire, Ore.	Empire, Ore.
121291		Ga. s.	Fish Hawk	11	11	45.0	12.8	3.0	Fsh.	1	1901	1901	Morhead City, N. C.	Heafort, N. C.
207000		Ga. s.	Fish Hawk	6	5	25.0	8.0	3.0	Fsh.	1	10	1900	Traverse City, Mich.	Grand Haven, Mich.
208310		Ga. s.	Fishhawk	60	22	75.0	17.0	8.4	Frt.	4	75	1911	Seattle, Wash.	Seattle, Wash.
208308		Ga. s.	Fish Hawk	13	9	40.0	12.0	3.1	Frt.	2	37	1911	Saxs, Va.	Cape Charles, Va.
212685		Ga. s.	Fish Hawk	40	17	70.8	13.7	6.0	Frt.	2	2000	1914	Quincy, Mass.	Southwest Harbor, Mo.
200973		Ga. s.	Fisher	0	7	20.4	8.5	2.8	Fsh.	2	8	1905	Oconto, Wis.	Milwaukee, Wis.
208120		Ga. s.	Fisher	0	8	37.2	9.7	3.8	Fsh.	1	10	1910	Ketchikan, Alaska.	Ketchikan, Alaska.
207013		Ga. s.	Fisher Boy	10	10	30.0	12.8	4.5	Fsh.	0	20	1910	Dookton, Wash.	Tacoma, Wash.
212339		Ga. s.	Fisher Maid	10	10	32.5	8.4	3.0	Fsh.	3	10	1913	Northport, Mich.	Grand Haven, Mich.
212329		Ga. s.	Five Brothers	14	0	40.5	10.9	3.0	Pas.	29	1914	1914	Tacoma, Wash.	Tacoma, Wash.
203812		Ga. s.	Five Sisters	14	5	53.0	16.0	4.5	Fsh.	15	1904	1904	Sandy Bottom, Va.	Rockville, Va.
210325		Ga. s.	Fix It	15	14	30.8	11.2	4.3	Pas.	2	1	1903	Bt. Johnsonville, N. Y.	Orleansville, N. Y.
201083	KWCF	Ga. y.	Fiamingo	23	21	41.3	15.2	7.2	Yct.	1	1	1907	Brooklyn, N. Y.	New York, N. Y.
207395		Ga. s.	Fiamingo	10	13	45.0	13.0	4.7	Fsh.	1	30	1910	Ballard, Wash.	Seattle, Wash.
121280		Ga. s.	Fianceur	11	9	32.8	13.9	4.8	Pas.	1	1903	1903	Oyster Bay, N. Y.	Tampa, Fla.
202124		Ga. y.	Fianceur	17	15	43.2	14.0	4.8	Yct.	1	1905	1905	Patchogue, N. Y.	Patchogue, N. Y.
120338		Ga. s.	Flash	9	7	31.0	11.0	3.0	Pas.	3	1877	1877	Lubeo, Mo.	New York, N. Y.
121231		Ga. s.	Flavilla	60	30	76.4	21.3	9.2	Fsh.	15	1902	1902	East Hothbay, Mo.	Hoston, Mass.
120329		Ga. p.	Fleetwing	12	10	34.5	13.8	3.0	Mso.	0	1874	1874	Canarsie, N. Y.	Greenport, N. Y.
205604		Ga. s.	Fleetwing	14	6	31.0	7.0	5.0	Frt.	2	1909	1909	Louisville, Ky.	Calro, Ill.
121207		Ga. s.	Fleetwing	7	7	38.0	11.7	2.0	Frt.	2	1899	1899	Havro de Grace, Md.	Philadelphia, Pa.
205216		Ga. s.	Fleetwood	14	10	46.0	11.0	4.4	Pas.	1	45	1908	Port Blakely, Wash.	Seattle, Wash.
202396		Ga. s.	Fleur-de-lis	15	13	36.2	14.3	5.2	Frt.	1	10	1906	New Haven, Conn.	New Haven, Conn.
212610		Ga. y.	Flier	27	18	68.3	11.4	6.3	Yct.	3	400	1914	New York, N. Y.	New York, N. Y.
120810		Ga. s.	Flight	8	8	30.5	15.3	4.1	Mso.	0	1881	1881	New Bedford, Mass.	New Bedford, Mass.
209924		Ga. s.	Flit Hawk	35	10	74.7	12.1	6.2	Yct.	4	100	1912	Hothbay Harbor, Mo.	Providence, R. I.
121183		Ga. y.	Flirt	10	6	37.0	11.0	4.0	Pas.	2	1901	1901	Ballard, Wash.	Cordova, Alaska.
211770		Ga. s.	Flirt	14	12	42.0	12.7	3.4	Fsh.	1	21	1913	Jacksonville, Fla.	Jacksonville, Fla.
212221		Ga. s.	Flirt	14	13	32.0	12.3	3.8	Pas.	2	37	1914	Charleston, S. C.	Charleston, S. C.
204335		Ga. s.	Flo and Ruby	14	13	48.0	13.0	5.6	Pas.	3	25	1905	Camden, Mo.	Portsmouth, N. H.
207438		Ga. s.	Floella Q.	6	5	41.3	7.7	3.3	Pas.	2	28	1908	St. Louis, Mo.	St. Louis, Mo.
120137		Ga. s.	Flora	10	10	37.7	14.5	4.0	Mso.	2	1874	1874	Jamesport, N. Y.	Greenport, N. Y.
203203		Ga. s.	Flora	30	20	61.3	16.7	4.6	Tow.	2	40	1906	Bridgport, Conn.	Providence, R. I.
208964		Ga. s.	Flora	10	9	33.5	10.5	3.2	Fsh.	1	10	1911	Ketchikan, Alaska.	Ketchikan, Alaska.
120950		Ga. s.	Flora Belle	18	8	57.0	14.8	4.3	Oys.	2	1893	1893	Fairmount, Md.	Newport News, Va.
203138		Ga. s.	Flora O.	8	6	36.0	9.1	4.5	Fsh.	3	1906	1906	Boothbay Harbor, Me.	Bath, Me.
121100		Ga. s.	Flora Ellen	10	6	42.5	15.0	3.9	Frt.	2	15	1899	Pocomoke City, Md.	Norfolk, Va.
121057		Ga. s.	Flora M.	7	7	30.0	12.0	5.5	Fsh.	1	1897	1897	Flushing, Mo.	Flushing, Mo.
120874		Ga. s.	Flora May	7	7	30.0	12.0	5.2	Fsh.	2	3	1891	Dear Isle, Mo.	Stangley, Mo.
9221		Ga. s.	Flora Temple	7	7	32.4	12.7	3.2	Oys.	1	1820	1820	Patchogue, N. Y.	Bridgport, Conn.
9551		Ga. s.	Flora Temple	31	21	57.7	17.8	6.5	Cod.	3	1860	1860	Konnohunk, Me.	Eastport, Me.
213215		Ga. s.	Flora V.	6	5	27.1	13.0	3.3	Frt.	1	1907	1907	Port Republic, N. J.	Tuckerton, N. J.
120860		Ga. s.	Flora M. Willing	10	7	50.0	14.0	3.6	Frt.	2	1891	1891	St. Peters, Md.	Annapolis, Md.
210101		Ga. s.	Flora and Margot	22	15	41.0	14.0	5.4	Fsh.	5	27	1912	Seattle, Wash.	Seattle, Wash.
121020		Ga. s.	Florance	8	8	31.0	11.0	4.0	Yct.	2	1896	1896	Hookland, Mo.	New Bedford, Mass.
208807	LCHG	Ga. y.	Flora Del Mar	31	29	61.0	14.1	8.3	Fsh.	5	65	1911	Blamford, Conn.	New York, N. Y.
120350		Ga. s.	Florance	8	7	35.0	13.2	3.6	Oys.	2	1878	1878	Oyster Bay, N. Y.	Bridgport, Conn.
120912		Ga. s.	Florance	14	10	55.1	14.2	4.9	Pas.	2	1892	1892	New Orleans, La.	Gastaveston, Tex.
120974		Ga. s.	Florance	17	10	36.1	14.2	7.2	Frt.	2	1891	1891	Bristol, Mo.	Eastport, Me.
121052		Ga. s.	Florance	10	9	32.1	11.0	4.0	Tow.	1	1897	1897	Big Harbor, N. Y.	New York, N. Y.
206893		Ga. s.	Florance	10	8	33.0	13.0	4.0	Mso.	2	10	1901	Philadelphia, Pa.	Philadelphia, Pa.

^a Oomas.
^b Formerly Ga. y.
^c Oomas.

¹ Formerly ga. y. Mona.
² Formerly ga. y. Cone.

MERCHANT MOTOR VESSELS OF THE UNITED STATES—Continued.

Official No.	Signal letters.	Rtg.	Name of vessel.	Gross tonnage.	Net tonnage.	Length.	Breadth.	Depth.	Service.	Crew.	Indicated horsepower.	When built.	Where built.	Home port (where permanent ment issues).
201512		Ga. s.	Florence	18	0	40.1	10.3	3.9	Mso.	4	1001	Griffenden, Va.	Petersburg, Pa.
203365		Ga. s.	Florence	20	13	44.3	12.0	5.2	Pas.	1	100	1008	Canaden, N. Y.	New York, N. Y.
203718		Ga. s.	Florence	14	13	40.0	10.0	4.0	Frt.	2	1006	Baltimore, Md.	Norfolk, Va.
205451		Ga. s.	Florence	7	0	38.4	10.4	3.8	Pas.	1	1002	Manitowoc, Wis.	Chicago, Ill.
205792		Ga. s.	Florence	9	0	39.3	12.3	4.0	Frt.	2	20	1908	Secretary, Md.	Baltimore, Md.
200399		Ga. s.	Florence	10	0	31.2	8.0	3.0	Pas.	2	10	1009	Racine, Wis.	Marquette, Mich.
200757		Ga. s.	Florence	10	0	36.0	8.0	2.4	Pas.	2	25	1009	Neshota, Ala.	Mobile, Ala.
207494		Ga. s.	Florence	0	5	40.0	8.0	4.0	Pas.	2	21	1005	Racine, Wis.	Apalachicola, Fla.
207871		Ga. s.	Florence	10	0	35.6	10.0	4.0	Fsh.	2	12	1910	St. Ignace, Mich.	Grand Haven, Mich.
209785		Ga. p.	Florence	7	7	41.0	10.0	2.2	Tow.	1	15	1012	Henderson, W. Va.	Pittsburgh, Pa.
210518		Ga. p.	Florence	10	6	35.0	9.0	3.7	Pas.	1	60	1012	Dardanelle, Ark.	St. Louis, Mo.
210853		Ga. s.	Florence	0	6	29.0	11.0	3.0	Fsh.	1	8	1912	Massapequa, N. Y.	Patchogue, N. Y.
210051		Ga. s.	Florence	10	0	27.4	0.3	3.4	Fsh.	2	10	1007	Green Bay, Wis.	Milwaukee, Wis.
210708		Ga. s.	Florence	13	11	33.0	12.3	4.0	Frt.	1	35	1910	Monroe, Mich.	Detroit, Mich.
211037		Ga. s.	Florence	10	8	30.4	10.7	2.0	Frt.	1	10	1013	Williston, N. C.	Beaufort, N. C.
212111		Ga. p.	Florence	10	0	41.1	0.5	2.8	Pas.	1	8	1908	Cincinnati, Ohio	Evansville, Ind.
212210	LDMB	Ga. y.	FLORENCE	199	118	131.7	20.0	0.5	Yot.	10	400	1914	Neponset, Mass.	Boston, Mass.
213283		Ga. s.	Florence	13	9	37.4	12.2	5.0	Pas.	2	30	1915	Maspegh, N. Y.	New York, N. Y.
120848		Ga. s.	Florence B.	8	8	32.0	17.7	3.1	Fsh.	1	10	1880	Patchogue, N. Y.	Patchogue, N. Y.
120871		Ga. s.	Florence II.	7	0	28.0	12.3	4.3	Oys.	2	1891	South Norwalk, Conn.	Irtdgeport, Conn.
202170		Ga. p.	Florence B.	0	5	40.5	12.2	2.0	Frt.	2	1905	Westwego, La.	New Orleans, La.
201390		Ga. s.	Florence II.	14	0	41.6	12.1	3.7	Frt.	1	1907	Aberdeen, Wash.	Seattle, Wash.
120217		Ga. s.	Florence Bell	10	0	32.8	12.2	4.2	Mso.	2	1876	Norwalk, Conn.	Perth Amboy, N. J.
121631		Ga. s.	Florence E.	7	5	20.8	11.1	5.4	Fall.	3	1898	Boothbay, Me.	Salem, Mass.
200320		Ga. p.	Florence E.	10	10	51.0	10.0	2.5	Pas.	3	15	1909	Rome, Ind.	Cairo, Ill.
210320		Ga. y.	Florence F.	10	13	40.0	11.2	4.2	Yot.	1	15	1909	Detroit, Mich.	Detroit, Mich.
211771		Ga. s.	Florence J.	69	40	32.0	12.3	5.7	Frt.	4	50	1913	Dockton, Wash.	Seattle, Wash.
210178		Ga. s.	Florence M. Craft	22	11	53.2	14.8	6.7	Fsh.	2	27	1912	Eastport, Me.	Eastport, Me.
205993		Ga. y.	Florence W. Craft	21	13	53.0	17.8	3.7	Yot.	3	1909	Thunhorst, Ga.	Savannah, Ga.
201471		Ga. s.	Florence W. II.	11	9	48.3	15.0	4.0	Mso.	1	1904	East Boothbay, Me.	Do.
120932		Ga. s.	Florence E. Simmons	7	7	28.0	10.0	4.9	Frt.	1	1893	Bremen, Me.	Portland, Me.
121083		Ga. s.	Florence and Annie	0	0	45.0	12.0	3.0	Frt.	2	1898	Gallogay, Md.	Baltimore, Md.
121112		Ga. s.	Florence & Julia	9	0	41.7	14.4	3.5	Frt.	1	1899	Churchtown, Md.	Annapolis, Md.
205235		Ga. y.	Florella	25	22	50.0	12.0	3.4	Yot.	2	60	1907	Oshkosh, Wis.	Milwaukee, Wis.
121175		Ga. s.	Florida	20	10	49.3	15.0	8.0	Frt.	0	1901	Gloucester, Mass.	Hoston, Mass.
205285		Ga. s.	Florida	21	31	49.0	12.5	4.1	Frt.	2	30	1907	Oshkosh, Wis.	Blount City, Iowa.
203609		Ga. s.	Florida	32	12	49.0	15.5	3.4	Fsh.	1	30	1911	Cleveland, Fla.	Key West, Fla.
123285		Ga. s.	Florida	26	22	47.3	13.7	5.0	Fsh.	7	30	1916	Seattle, Wash.	Seattle, Wash.
207022		Ga. s.	Florent	14	11	45.0	12.0	2.5	Pas.	1	24	1909	Dayton, Fla.	Patchogue, N. Y.
120710		Ga. s.	Florence	6	0	25.0	0.0	3.2	Frt.	2	1890	Charleston, S. C.	Charleston, S. C.
209357		Ga. p.	Florence I.	12	10	40.1	10.4	2.4	Pas.	1	18	1911	Fort Smith, Ark.	St. Louis, Mo.
212821		Ga. s.	Florence II.	15	10	61.0	13.0	2.8	Tow.	2	20	1914	Evansville, Ind.	Evansville, Ind.
121115		Ga. s.	Flossie	8	0	21.0	11.4	3.7	Fsh.	3	8	1900	Osterville, Mass.	Harnstable, Mass.
121117		Ga. s.	Flossie May	6	0	20.7	10.5	5.5	Frt.	1	5	1899	Deer Isle, Me.	Castine, Me.
120911		Ga. s.	Flossie M. Muth	13	12	57.5	15.4	4.1	Pas.	2	1892	Orlolo, Md.	Elizabeth City, N. C.
120473		Ga. s.	Florella	12	11	41.4	12.0	4.1	Frt.	3	1891	Jackson Harbor, Wis.	Milwaukee, Wis.
121157		Ga. s.	Flowerree	21	15	52.8	13.5	3.0	Frt.	2	28	1912	Charlotte Harbor, Fla.	Key West, Fla.
205350		Ga. y.	Flowin	30	23	60.7	13.0	6.7	Yot.	2	70	1908	New York, N. Y.	New York, N. Y.
211070		Ga. s.	Floyd	12	8	32.3	10.5	5.0	Tow.	1	20	1911	Seattle, Wash.	Seattle, Wash.
120897		Ga. s.	Floydway	9	7	33.0	11.6	3.3	Fall.	1	1891	Bayport, N. Y.	Patchogue, N. Y.
121203		Ga. s.	Flyer	14	9	42.2	12.6	3.2	Pas.	1	40	1903	Seattle, Wash.	Nome, Alaska.
200358		Ga. s.	Flyer	12	8	47.7	12.0	4.3	Pas.	3	1904	Wayzata, Minn.	St. Paul, Minn.
201312		Ga. s.	Flyer	13	0	44.8	11.1	3.1	Pas.	2	1907	Aberdeen, Wash.	Seattle, Wash.
200330		Ga. s.	Flyer	11	10	40.8	11.0	4.7	Frt.	1	75	1903	Bellevue, Cal.	San Francisco, Cal.
209208		Ga. s.	Flyer	11	10	35.0	11.2	4.5	Pas.	1	21	1908	East San Pedro, Cal.	San Diego, Cal.
120951		Ga. s.	Flying Cloud	27	25	53.0	15.5	0.3	Frt.	3	1893	Boston, Mass.	New Orleans, La.
206973		Ga. s.	Flying Cloud	11	10	37.0	11.0	4.3	Frt.	1	20	1909	Dockton, Wash.	Tacoma, Wash.
203930		Ga. s.	Flying D.	9	8	42.0	12.4	3.3	Fsh.	2	1898	Long Island City, N. Y.	New York, N. Y.
0130		Ga. s.	Flying Sound	17	0	58.0	11.7	4.3	Frt.	2	1867	Brooklyn, N. Y.	Newport News, Va.
206025	LCIN	Ga. y.	Flying Sound	23	21	51.5	15.5	5.3	Yot.	2	21	1909	Bay Shore, N. Y.	New York, N. Y.
0783		Ga. s.	Pop-Eater	7	7	31.5	0.4	2.0	Oys.	2	12	1858	Point Brezeo, Va.	Capo Charles, Va.
120938		Ga. s.	Polly	19	18	51.6	15.2	4.0	Frt.	2	1891	New Orleans, La.	Houston, Tex.
121102		Ga. s.	Pordyce	0	0	25.0	11.4	3.4	Fsh.	1	8	1893	Montmiret Bench, Mass.	Harnstable, Mass.
201006		Ga. p.	Forest H.	9	0	42.0	10.5	2.4	Tow.	2	1907	Kansas City, Mo.	Kansas City, Mo.
121203		Ga. s.	Forest Hurr.	24	21	46.4	18.0	5.2	Frt.	1	1903	Patchogue, N. Y.	Patchogue, N. Y.
121072		Ga. s.	Forestor	5	5	38.3	12.4	2.5	Frt.	1	1898	Golden Hill, Md.	Philadelphia, Pa.
209550		Ga. s.	Forestor	40	27	63.0	15.0	7.0	Psh.	2	65	1912	Seattle, Wash.	Seattle, Wash.
121001		Ga. s.	Forsyth II.	9	8	36.5	12.3	5.0	Psh.	1	1895	Jersey City, N. J.	New York, N. Y.
208921		Ga. p.	Fort Rico	19	19	49.0	13.5	3.0	Frt.	1	15	1911	Fort Rico, N. Dak.	Pembina, N. Dak.
202753		Ga. y.	Fortuna	16	31	60.0	17.8	5.0	Yot.	3	60	1905	Palm Beach, Fla.	Key West, Fla.
203177		Ga. s.	Fortuna	11	13	44.3	12.1	4.5	Frt.	2	1900	San Diego, Cal.	San Diego, Cal.
207154		Ga. s.	Fortuna	14	9	44.0	12.0	3.5	Pas.	2	22	1900	Madisonville, La.	Galveston, Tex.
206201		Ga. y.	Fortuna III.	17	11	47.5	10.0	4.8	Yot.	1	21	1909	New York, N. Y.	Philadelphia, Pa.
212173		Ga. s.	Foss No. 12	11	10	43.0	11.0	5.3	Frt.	1	75	1914	Hig Harbor, Wash.	Tacoma, Wash.
209502		Ga. s.	Fossberg	15	10	53.4	13.4	3.8	Pas.	1	75	1912	Do.	Do.

1 Formerly ga. s. Physalla.

2 Formerly ga. y. Flohuk.

3 Formerly ga. s. Hussar.

MERCHANT MOTOR VESSELS OF THE UNITED STATES—Continued.

Official No.	Signal letters.	Rtg.	Name of vessel.	Gross tonnage.	Net tonnage.	Length.	Breadth.	Depth.	Service.	Crew.	Indicated horsepower.	When built.	Where built.	Home port (where permanent document issues).
210313		Ga. s.	Fosburgh	10	7	41.0	10.5	4.0	Tow.	1	30	1912	Norfolk, Va.	Norfolk, Va.
121205		Ga. s.	Fosstona	10	14	40.3	13.2	5.0	Frt.	20	20	1903	Fall River, Mass.	Fall River, Mass.
208072		Ga. s.	Fountain Bros.	9	8	29.0	9.6	3.0	Fsh.	12	1008	1908	St. Helena Island, Mich.	Grand Haven, Mich.
37478		Ga. s.	Four Brothers	9	8	31.0	12.4	5.3	Fsh.	10	1878	1878	New Shoreham, R. I.	Damariscotta, Me.
120860		Ga. c.	Four Brothers	0	5	20.8	11.7	3.6	Pas.	2	1891	1891	Harwich Port, Mass.	New York, N. Y.
120868		Ga. s.	Four Brothers	0	5	25.1	12.0	3.0	Fsh.	0	1890	1890	Newport, R. I.	Greenport, N. Y.
205574		Ga. s.	Four Brothers	0	9	28.3	13.3	4.2	Fsh.	10	1888	1888	New Rochelle, N. Y.	New York, N. Y.
205165		Ga. s.	Four Brothers	12	11	36.3	13.9	4.2	Pas.	3	10	1908	Manitowoc, Wis.	Manitowoc, Wis.
208176		Ga. s.	Four Brothers	10	7	43.0	11.4	4.5	Frt.	1	1	1010	Norfolk, Va.	Newport News, Va.
211311		Ga. s.	Four D's	12	10	33.0	11.5	3.5	Fsh.	2	20	1913	Cheboygan, Mich.	Grand Haven, Mich.
120995		Ga. s.	Four Sisters	38	31	68.5	20.0	4.5	Tow.	3	3	1895	Hemlock, Cal.	San Francisco, Cal.
202444		Ga. s.	Four Sisters	11	9	45.0	13.6	3.8	Frt.	2	2	1905	Mattapex, Md.	Hallamora, Md.
121021		Ga. s.	Fox	0	0	38.1	11.5	4.5	Frt.	2	2	1890	Northport, Mich.	Grand Haven, Mich.
204424		Ga. s.	Fox	11	7	35.4	11.0	3.7	Frt.	1	15	1907	Bellingham, Wash.	Pt. Townsend, Wash.
211312		Ga. s.	Fox Islands No. 1	13	10	40.5	13.3	5.0	Pas.	1	27	1913	Traverse City, Mich.	Chicago, Ill.
130741		Ga. s.	Foxy Grandpa	0	5	30.7	13.2	3.3	Pas.	1	1	1897	Patchogue, N. Y.	Patchogue, N. Y.
207563		Ga. s.	Fram	7	0	20.7	8.3	2.0	Fsh.	1	10	1910	Frankfort, Mich.	Grand Haven, Mich.
210041		Ga. s.	Fram	10	7	30.7	12.2	3.7	Pas.	2	38	1912	Great Falls, N. Y.	New York, N. Y.
212514	LDNP	Ga. y.	Franklin	43	29	60.7	10.4	5.4	Yct.	75	1014	1914	Monroe, Fla.	Jacksonville, Fla.
141220		Ga. y.	Franklin	12	9	38.0	17.0	4.5	Frt.	3	1892	1892	Solomons, Md.	Miami, Fla.
121488		Ga. s.	Frances	20	12	63.0	12.2	5.0	Frt.	2	1893	1893	Worcester, N. Y.	Patchogue, N. Y.
201076		Ga. s.	Frances	15	0	63.0	12.8	5.5	Frt.	2	1894	1894	Roque Bluffs, Mo.	Eastport, Me.
209812		Ga. s.	Frances	13	8	23.0	11.0	4.0	Frt.	1	12	1912	Anacortes, Wash.	Pt. Townsend, Wash.
211922		Ga. s.	Frances	12	8	41.3	13.0	2.5	Frt.	3	18	1914	Shalltown, Md.	Crisfield, Md.
212170		Ga. y.	Frances	20	13	44.0	11.1	5.3	Yct.	2	40	1914	New York, N. Y.	New York, N. Y.
213343		Ga. s.	Frances	0	5	27.3	12.2	3.1	Frt.	1	1	1889	Toms River, N. J.	Tuckerton, N. J.
213040		Ga. s.	Frances Annlo	11	0	31.0	11.6	3.8	Frt.	1	21	1915	Astor Park, Fla.	Jacksonville, Fla.
9963		Ga. s.	Frances Etta	13	12	35.8	11.1	4.4	Pas.	2	1	1871	Glenwood, N. Y.	Newark, N. J.
121023		Ga. s.	Frances G.	0	0	31.4	13.4	4.0	Pas.	1	1	1890	Atlantic City, N. J.	Bomers Point, N. J.
213211		Ga. y.	Frances H.	32	24	57.5	14.1	6.0	Yct.	3	60	1915	Morris Heights, N. Y.	Hridgeport, Conn.
120981		Ga. s.	Frances M.	10	13	46.1	14.0	4.1	Frt.	1	1891	1891	Canarste, N. Y.	Patchogue, N. Y.
205770		Ga. s.	Frances N.	8	0	40.0	9.5	3.0	Pas.	2	2	1907	Seattle, Wash.	Nemo, Alaska.
208551		Ga. s.	Frances B.	13	9	38.0	10.8	4.0	Pas.	1	35	1911	Bellingham, Wash.	Ketchikan, Alaska.
120128		Ga. s.	Frances Smith	48	44	68.0	23.2	5.0	Frt.	1	1873	1873	Fort Jefferson, N. Y.	New York, N. Y.
202408		Ga. s.	Frances S. Grubly	140	0	102.8	23.8	11.8	Fsh.	18	75	1917	Gloucester, Mass.	Boston, Mass.
205101		Ga. s.	Francesca	0	8	30.0	10.0	3.3	Pas.	1	8	1908	New Haven, Conn.	Newport, R. I.
206529		Ga. s.	Francis	10	7	41.3	8.6	3.8	Frt.	1	25	1903	San Francisco, Cal.	San Francisco, Cal.
207770		Ga. s.	Francis	13	0	50.4	12.4	3.4	Tow.	2	50	1910	Galveston, Tex.	Galveston, Tex.
210514		Ga. s.	Francis	12	0	42.5	10.4	3.4	Pas.	1	20	1912	Morhead City, N. C.	Beaufort, N. C.
200059	Ga. p.	Francis A.	15	13	58.5	14.3	1.8	Pas.	2	2	1902	Dubuque, Iowa	St. Louis, Mo.	
206014		Ga. s.	Francis J.	0	0	41.2	0.7	4.2	Frt.	1	35	1904	San Francisco, Cal.	San Francisco, Cal.
121228		Ga. s.	Francis Smith	31	14	60.0	14.2	0.0	Fsh.	0	35	1902	Holly Beach, N. J.	Bomers Point, N. J.
209765		Ga. s.	Francis Y.	0	0	25.0	8.0	3.2	Fsh.	2	8	1905	West Do Peru, Wis.	Manitowoc, Wis.
8819		Ga. s.	Francis J. Campbell	11	7	35.0	11.8	3.7	Tow.	2	45	1868	Staten Island, N. Y.	Philadelphia, Pa.
120672		Ga. s.	Francis P. Smith	6	5	29.3	11.7	3.0	Pas.	1	10	1885	Patchogue, N. Y.	Patchogue, N. Y.
120623		Ga. s.	Frank	10	8	51.3	15.0	2.4	Msc.	1	1	1888	Cambridge, Md.	Newport News, Va.
121218		Ga. s.	Frank	5	5	29.2	8.7	3.3	Pas.	1	1	1902	New York, N. Y.	New York, N. Y.
207103		Ga. p.	Frank	0	0	39.0	8.5	2.4	Tow.	2	8	1911	Ashland, Ky.	Louisville, Ky.
206983		Ga. s.	Frank O.	14	11	44.7	10.0	3.0	Pas.	1	50	1909	Stockton, Cal.	San Francisco, Cal.
212120		Ga. s.	Frank B.	13	0	40.5	10.3	4.1	Pas.	1	30	1910	St. Andrews, Fla.	Jacksonville, Fla.
120635		Ga. s.	Frank Lawrence	50	28	01.2	24.0	4.5	Frt.	2	1	1880	Hemlock, Cal.	San Francisco, Cal.
121221		Ga. s.	Frank Munroe	20	21	47.1	15.7	7.3	Fsh.	10	1	1901	Haverly, Mass.	New York, N. Y.
120507		Ga. s.	Frank A. Baker	5	5	28.3	13.3	3.0	Pas.	1	10	1891	Patchogue, N. Y.	Patchogue, N. Y.
121212		Ga. s.	Frank G. Pettis	10	14	45.7	14.1	3.0	Msc.	1	35	1902	Hridgeport, Conn.	Providence, R. I.
205151		Ga. s.	Frank D. Henry	13	0	43.7	11.5	3.0	Mys.	2	2	1903	Paulsboro, N. J.	Philadelphia, Pa.
205037		Ga. s.	Frank J. Wolfgang	8	7	40.0	11.4	4.1	Frt.	1	1	1908	Erlo, Pa.	Erlo, Pa.
201015		Ga. s.	Frank M. Phillips	22	12	45.0	13.5	5.0	Frt.	2	2	1907	Rye, N. Y.	Alexandria, Va.
212195		Ga. s.	Frank	7	0	23.0	8.5	3.1	Fsh.	1	0	1911	Wilmington, Del.	Philadelphia, Pa.
121229		Ga. s.	Franklin City	7	0	40.5	9.0	3.0	Frt.	2	1	1902	Pocomoke City, Md.	Capo Charles, Va.
206522	Ga. p.	Franko	90	90	120.4	20.0	4.5	Frt.	8	50	1909	Washburn, N. Dak.	Pomfina, N. Dak.	
210769		Ga. s.	Frank	11	10	49.3	12.3	3.2	Frt.	1	18	1912	Washfield, Ore.	Marshfield, Ore.
9265		Ga. y.	Fred	10	15	39.3	15.5	5.5	Yct.	1	28	1871	Wesley, Conn.	Westerly, Conn.
203315		Ga. y.	Fred Allen	70	0	01.8	18.0	0.0	Yct.	1	28	1910	Dawsonville, Tex.	Port Arthur, Tex.
207011		Ga. s.	Fred Gilbert	10	7	45.0	0.4	4.0	Pas.	2	40	1909	Haldwin, N. Y.	Haldwin, N. Y.
120228		Ga. s.	Fred Jones	10	0	46.0	14.4	3.8	Frt.	2	2	1894	Pocomoke City, Md.	Crisfield, Md.
120501		Ga. s.	Fred Leland	10	10	31.0	13.2	0.3	Frt.	2	12	1892	Bristol, Mo.	Nicholas, Mo.
212291		Ga. s.	Fred E. M.	17	11	43.4	12.1	4.0	Pas.	2	45	1914	Murlars Harbor, N. Y.	Newark, N. J.
121087		Ga. s.	Freda	7	5	20.4	11.0	3.5	Pas.	1	1	1898	New Haven, Conn.	New Haven, Conn.
210658		Ga. s.	Freda	21	11	41.2	13.7	5.0	Pas.	1	50	1912	San Francisco, Cal.	Los Angeles, Cal.
211109		Ga. s.	Freda	17	11	46.4	10.2	4.1	Frt.	1	30	1913	Lockmoor, La.	Morgan City, La.
120732		Ga. s.	Fredillo	18	12	55.2	13.8	4.1	Msc.	8	1889	1889	Smyrna, N. C.	Beaufort, N. C.
211495		Ga. s.	Fredillo H.	16	12	42.0	12.0	0.4	Fsh.	0	40	1913	Beaufort, Wash.	Beaufort, Wash.
120469		Ga. s.	Fredillo W. Decker	23	16	65.0	13.0	5.0	Oys.	5	1	1881	Norwalk, Conn.	Hridgeport, Conn.
205301		Ga. s.	Fredella T.	13	8	40.0	11.2	3.8	Fsh.	0	10	1903	Seattle, Wash.	Ketchikan, Alaska.
210570		Ga. s.	Fredella N.	21	14	41.8	13.1	0.0	Fsh.	7	20	1913	Seattle, Wash.	Seattle, Wash.

1 Formerly ga. s. Nova.

1 Formerly sp. Lula and Sadie.

1 Formerly ga. s. No. 32.

MERCHANT MOTOR VESSELS OF THE UNITED STATES—Continued.

Official No.	Signal letters.	Rtg.	Name of vessel.	Gross tonnage.	Net tonnage.	Length.	Breadth.	Depth.	Service.	Crew.	Indicated horsepower.	When built.	Where built.	Home port (where permanent licenses).	(where documents issued).
207260		Qa. s.	Frøderlek No. 2	12	0	35.5	13.0	3.7	Oys.	1	1010	1910	Brunswick, Ga.	Brunswick, Ga.	
207010		Qa. s.	Frøderlek	0	5	27.7	7.7	3.0	Pas.	4	1009	1909	Muskegon, Mich.	Philadelphia, Pa.	
209712		Qa. s.	Frøderlek	13	0	49.1	12.3	3.3	Pas.	30	1012	1912	Jacksonville, Fla.	Jacksonville, Fla.	
210148		Qa. s.	Frøderlek J. Audy	45	42	01.4	10.2	5.5	Pas.	2	76	1012	Morehead City, N. C.	New York, N. Y.	
208763		Qa. s.	Frøderlek W.	11	0	48.5	8.2	3.5	Pas.	2	40	1001	Detroit, Mich.	Sandusky, Ohio.	
203721		Qa. s.	Frøderlek H. Ayers	14	10	62.0	15.4	3.0	Oys.	1	1000	1900	Pocomoke City, Md.	Capo Charles, Va.	
121133		Qa. s.	Freedom	0	0	31.0	12.4	5.0	Frt.	2	1000	1900	Bremen, Mo.	Hockland, Me.	
120360		Qa. s.	Freedom	10	5	32.0	10.0	6.1	Cod.	4	21	1893	Lynn, Mass.	Gloicester, Mass.	
207271	LJBS	Qa. y.	Freedom	30	25	70.0	13.0	5.7	Yct.	3	100	1910	Baltimore, Md.	Baltimore, Md.	
206751		Qa. s.	Fremont	17	11	40.0	13.3	5.0	Frt.	2	10	1909	Seattle, Wash.	Newport, Oreg.	
120905		Qa. s.	French Smoot	10	10	41.0	10.2	4.3	Frt.	2	12	1899	Alexandria, Va.	Norfolk, Va.	
209101		Qa. s.	Freshwater	10	0	41.7	13.1	4.8	Frt.	1	12	1911	Holy Fla.	Pensacola, Fla.	
209192		Qa. y.	Frew H.	21	18	50.2	13.1	5.7	Yct.	3	60	1911	Edgewater, N. Y.	New York, N. Y.	
209732		Qa. s.	Freyes	12	8	31.2	12.0	5.3	Pas.	1	20	1912	Tacoma, Wash.	Ketchikan, Alaska.	
120502		Qa. s.	Friend	12	0	37.8	9.0	2.7	Fsh.	1	1	1890	Hoston, Mass.	New Bedford, Mass.	
211830		Qa. s.	Friendly	11	10	35.0	12.8	3.1	Fsh.	1	20	1913	Baldwin, N. Y.	Patchogue, N. Y.	
121210		Qa. s.	Friends	13	13	43.8	15.5	3.7	Pas.	2	1	1902	Double Bayou, Tex.	Houston, Tex.	
120535		Qa. s.	Friendship	7	0	33.0	10.0	3.0	Mso.	1	1	1891	Terrebonne Parish, La.	Morgan City, La.	
211750		Qa. s.	Friendship	13	9	38.2	12.0	3.7	Fsh.	0	20	1913	Seattle, Wash.	Seattle, Wash.	
201050		Qa. y.	Friendship IX	17	10	40.4	13.7	5.1	Yct.	2	1	1901	Wacasset, Mo.	New York, N. Y.	
207519	LJPT	Qa. y.	Friendship IX	31	18	01.6	13.2	5.5	Yct.	2	60	1910	Hoothibny, Mo.	Do.	
211180		Qa. s.	Frisco	19	13	43.1	13.7	5.3	Fsh.	7	20	1913	Olg Harbor, Wash.	Tacoma, Wash.	
120023		Qa. s.	Frolo	18	17	41.8	10.3	5.0	Pas.	1	1	1872	New London, Conn.	Hoston, Mass.	
120898		Qa. s.	Frolo	0	0	37.0	13.0	3.0	Frt.	1	1	1891	Norfolk County, Va.	Norfolk, Va.	
120935		Qa. s.	Frolo	8	7	29.0	13.0	3.5	Frt.	1	15	1893	Patchogue, N. Y.	New York, N. Y.	
205911		Qa. s.	Frolo	10	7	39.5	12.3	3.5	Tow.	1	1	1908	Hollingham, Wash.	Seattle, Wash.	
209385		Qa. s.	Frolo	10	10	59.3	12.8	2.2	Pas.	2	30	1909	Tillamook, Oreg.	Astoria, Oreg.	
207301		Qa. s.	Frolo	0	0	37.7	10.0	3.4	Pas.	1	30	1910	Stockton, Md.	Crisfield, Md.	
207451		Qa. s.	Frolo	11	9	35.5	10.1	3.1	Mso.	1	21	1907	South Jacksonville, Fla.	Jacksonville, Fla.	
213133		Qa. s.	Frolo	11	10	27.2	8.2	1.8	Pas.	1	21	1915	Muskegon, Mich.	Grand Haven, Mich.	
209291		Qa. s.	Frolo	10	11	45.0	10.0	4.5	Yct.	3	30	1910	Milwaukee, Wis.	Chicago, Ill.	
205110		Qa. y.	Frost	0	8	38.5	12.0	5.0	Fsh.	1	1	1908	Erle, Pa.	Erle, Pa.	
206201		Qa. p.	Fulton Glenn	7	7	45.0	10.0	2.0	Tow.	2	10	1905	Pittsburgh, Pa.	Paducah, Ky.	
G.															
207703		Qa. s.	G. M.	0	0	37.3	0.4	4.0	Pas.	1	12	1900	Brooklyn, N. Y.	Boston, Mass.	
80375		Qa. s.	G. Thockla	22	15	40.3	11.8	8.1	Fsh.	0	1890	Port Madison, Wash.	Seattle, Wash.		
80417		Qa. s.	G. Trentz	10	15	42.7	10.4	4.3	Frt.	3	1	1902	Scranton, Miss.	Gulfport, Miss.	
80437		Qa. s.	G. Vandenburg	13	11	44.2	11.2	4.0	Oys.	1	1	1902	Patchogue, N. Y.	Patchogue, N. Y.	
212419		Ke. s.	G. A. Carmichael	48	39	50.2	10.7	0.1	Frt.	3	45	1914	Silver Springs, Fla.	Jacksonville, Fla.	
85805		Qa. s.	G. A. Bomers	5	5	45.3	10.9	2.8	Frt.	2	1	1882	Somerset County, Md.	Baltimore, Md.	
200508		Qa. s.	G. B. Marshall	14	0	51.1	11.5	3.0	Frt.	1	60	1909	Antioch, Cal.	San Francisco, Cal.	
208550		Qa. s.	G. B. Marshall No. 2	113	70	100.0	27.4	5.4	Frt.	5	150	1911	do.	Do.	
80658		Qa. s.	G. O. Wainwright	12	10	60.0	12.2	4.2	Tow.	2	1	1903	Berkley, Va.	Newport News, Va.	
209212		Qa. s.	G. P. Lavolotto	19	13	60.0	11.2	5.0	Pas.	3	1	1903	Mantolow, Wis.	Milwaukee, Wis.	
208416		Qa. s.	G. H. Church	30	19	51.5	10.4	4.0	Frt.	4	60	1910	Nonak, Conn.	Providence, R. I.	
210939		Qa. p.	G. L. Cahot	11	11	50.0	11.0	2.0	Pas.	1	20	1912	Grantsville, W. Va.	Pittsburgh, Pa.	
211420		Qa. s.	G. L. Echot	7	0	30.5	7.1	3.4	Pas.	1	15	1913	Decatur, Ala.	Chattanooga, Tenn.	
211020		Qa. s.	G. N. Grant	37	35	48.6	14.8	4.5	Pas.	3	20	1913	Charleston, S. C.	Charleston, S. C.	
80262		Qa. s.	G. B. Dunbar	0	5	31.0	13.5	3.0	Frt.	1	1	1893	Hollport, N. Y.	Patchogue, N. Y.	
209289		Qa. s.	G. B. Terry	15	13	39.0	11.0	4.0	Oys.	2	37	1912	Stratford, Conn.	Bridgeport, Conn.	
205001		Qa. s.	G. W. Colvert	0	6	41.2	12.0	3.1	Frt.	2	10	1909	Maynard, Md.	Baltimore, Md.	
212008		Qa. s.	G. W. Corbett	0	0	58.5	12.0	3.0	Frt.	1	25	1914	Pittsburgh, Pa.	Pittsburgh, Pa.	
202860		Qa. p.	G. W. Dalley	8	0	64.5	10.0	2.1	Pas.	2	1	1900	Steubenville, Ohio.	Cincinnati, Ohio.	
80628		Qa. s.	G. W. Huby	7	7	37.7	12.2	3.4	Frt.	1	1	1897	Tuckerton, N. J.	Tuckerton, N. J.	
85919		Qa. s.	G. W. Wilcox	10	0	62.5	13.2	3.0	Oys.	2	1	1880	Homeset County, Md.	Reedville, Va.	
211819		Qa. s.	Gardwell	12	8	50.0	10.5	3.0	Fsh.	3	48	1913	Mantoo, N. C.	Mantoo, N. C.	
211518		Qa. s.	Gail	7	0	29.0	10.0	3.0	Pas.	1	0	1913	Seattle, Wash.	Seattle, Wash.	
201418		Qa. y.	Gaitana	13	12	43.0	0.0	5.0	Yct.	2	1	1903	Oskosh, Wis.	Milwaukee, Wis.	
209232		Qa. s.	Gaitana	12	5	41.7	12.4	4.0	Fsh.	4	15	1910	Pensacola, Fla.	Pensacola, Fla.	
202130		Qa. s.	Galex	13	0	53.3	11.7	2.0	Tow.	1	1	1905	Seattle, Wash.	Seattle, Wash.	
205809		Qa. s.	Gale	7	5	32.5	8.3	3.5	Frt.	1	12	1909	Hollingham, Wash.	Pl. Townsend, Wash.	
203933		Qa. s.	Galeua	11	7	31.7	10.8	4.0	Mso.	1	1	1900	Ellanur, Alaska.	Corlona, Alaska.	
208203		Qa. s.	Gallon	8	5	30.0	10.7	3.8	Pas.	1	18	1910	St. Petersburg, Fla.	Tampa, Fla.	
212210		Qa. s.	Galvez	57	59	89.2	21.2	0.2	Pas.	3	100	1914	Galveston, Tex.	Galveston, Tex.	
202112	KVBT	Qa. y.	Gamboller	20	17	55.8	11.4	5.0	Yct.	1	1	1905	New York, N. Y.	New York, N. Y.	
203101	KWPC	Qa. y.	Ganoga	10	10	48.7	11.8	0.2	Yct.	2	1	1908	Long Island City, N. Y.	Do.	
203891		Qa. s.	Gardner	12	8	30.0	0.5	2.0	Fsh.	1	1	1907	Strop, Wash.	Pt. Townsend, Wash.	
210531		Qa. y.	Gardena II	27	27	50.4	11.0	0.1	Yct.	2	40	1912	West Lynn, Mass.	New York, N. Y.	
205217		Qa. s.	Gardner	7	7	30.0	13.0	2.8	Frt.	1	10	1908	Thousand Island Park, N. Y.	Capo Vincent, N. Y.	
80225		Qa. s.	Gardner Heath	14	13	30.7	15.3	5.4	Mso.	3	20	1892	Gloicester, Mass.	New Bedford, Mass.	
207015		Qa. s.	Gardlo	17	11	10.0	10.9	4.0	Fsh.	0	20	1910	Seattle, Wash.	Seattle, Wash.	
209560		Qa. s.	Gardlo	14	10	31.3	11.0	4.5	Pas.	1	12	1912	East San Pedro, Cal.	Los Angeles, Cal.	
85914		Qa. s.	Garnet	7	0	27.3	11.3	3.0	Pas.	1	1	1890	Port Washington, N. Y.	New York, N. Y.	

1 Formerly ga. y. Raduga.

MERCHANT MOTOR VESSELS OF THE UNITED STATES--Continued.

Official No.	Signal letters.	Rtg.	Name of vessel.	Gross tonnage.	Net tonnage.	Length.	Breadth.	Depth.	Service.	Crew.	Indicated horsepower.	When built.	Where built.	Home port (where permanent document issues).
203478		Ga. s.	Garnet	23	10	40.2	17.0	4.1	Msc.	1	10	1900	Kodiak, Alaska	Unalaska, Alaska.
211688		Ga. s.	Garnet	8	0	31.5	11.3	3.7	Pass.	1	25	1913	Cleveland, Ohio	Cleveland, Ohio.
210997		Ga. s.	Carrott Morehead	0	0	30.0	8.4	3.0	Msc.	1	18	1913	Morehead City, N. C.	Beaufort, N. C.
210452		Ga. p.	Garrison	15	15	43.5	19.4	2.7	Fer.	20	20	1912	Garrison, N. Dak.	Pennington, N. Dak.
200285		Ga. s.	Gary	10	0	40.0	12.0	3.0	Msc.	1	10	1903	Jacksonville, Fla.	Jacksonville, Fla.
80544		Ga. s.	Gaspo	8	0	30.0	9.0	3.0	Pass.	1	10	1900	Marshfield, Oreg.	Empire, Oreg.
200048		Ga. s.	Gasoon	22	15	45.3	16.4	4.2	Tow.	40	40	1914	New York, N. Y.	New York, N. Y.
210033		Ga. s.	Gatlin	11	7	38.4	11.8	4.2	Tow.	35	35	1912	Oakland, Cal.	San Francisco, Cal.
210381		Ga. s.	Gaylan II	10	0	33.8	0.0	1.2	Pass.	20	20	1912	East Braintree, Mass.	Boston, Mass.
205252		Ga. s.	Gaza	12	8	39.3	11.0	6.2	Fsh.	1	1	1908	Camden, Mo.	Brunswick, Ga.
201760		Ga. s.	Gasello	13	10	60.0	12.3	3.1	Pass.	1	50	1905	Portland, Oreg.	Portland, Oreg.
201381		Ga. s.	Geo Whiz	0	0	31.0	10.3	5.0	Tow.	1	1	1904	West Seattle, Wash.	Seattle, Wash.
200239		Ga. s.	Gelsha	05	47	77.5	10.5	0.3	Frt.	4	1	1903	Quincy, Mass.	Wilmington, Del.
85830		Ga. s.	Gem	8	7	37.5	11.1	3.3	Pass.	1	1	1884	Greenport, N. Y.	Boston, Mass.
200808		Ga. p.	Gem	40	10	60.4	14.0	3.0	Frt.	7	1	1904	Altoona, Pa.	New Orleans, La.
204375		Ga. s.	Gem	0	0	21.0	11.0	3.0	Fsh.	1	10	1907	Osterville, Mass.	Vinoyard Haven, Mass.
207518		Ga. s.	Gem	10	10	40.0	11.1	4.4	Pass.	1	20	1910	Whitwood, N. J.	Philadelphia, Pa.
207050		Ga. s.	Gem	15	14	37.7	13.4	3.2	Msc.	1	8	1910	Bridgeport, Conn.	Bridgeport, Conn.
210954		Ga. s.	Gem	15	12	55.3	8.5	3.0	Pass.	1	30	1913	Hardin, Ill.	Peoria, Ill.
213294		Ga. s.	Gem	15	12	49.0	11.1	3.0	Frt.	1	1	1913	Astoria, Oreg.	Astoria, Oreg.
203587		Ga. s.	General Grant	55	42	42.0	13.0	6.5	Fsh.	13	32	1911	Chologgan, Mich.	Grand Haven, Mich.
10685		Ga. s.	General Joubert	0	0	35.0	14.1	3.1	Fsh.	8	8	1867	Newcastle, Mich.	New York, N. Y.
80040		Ga. s.	Gen'l Bhardian	12	8	42.6	12.2	3.2	Pass.	2	25	1900	Wolcott, Miss.	Cullport, Miss.
203512		Ga. s.	Generosity	8	0	37.5	12.0	2.8	Oys.	1	1	1890	Astoria, Oreg.	Seattle, Wash.
80304		Ga. s.	Genesee	7	7	30.0	10.0	6.3	Fsh.	1	1	1890	Terrebonne Parish, La.	Morgan City, La.
80500		Ga. s.	Genesla	0	0	49.0	12.5	3.2	Fsh.	1	10	1850	Bromen, Mo.	Deer Isle, Me.
85029		Ga. s.	Genesta	0	0	41.5	13.5	0.0	Frt.	1	1	1900	Somerset County, Md.	Newport News, Va.
80508		Ga. s.	Genesta	0	0	41.5	13.5	0.0	Frt.	1	1	1901	Eastport, Mo.	Eastport, Mo.
205869		Ga. p.	GENEVA	25	25	64.0	13.0	4.0	Frt.	4	30	1912	Newport, Ark.	St. Louis, Mo.
85437		Ga. s.	Genova Merit	50	29	72.0	20.1	7.0	Frt.	14	1	1870	Salisbury Point, Mass.	New York, N. Y.
80551		Ga. s.	Genova H. Poland	5	5	20.5	10.5	6.1	Fsh.	1	1	1901	Friendship, Mo.	Manhasset, Mass.
80570		Ga. y.	Genevivo	22	20	40.4	14.1	0.0	Yct.	1	1	1901	Monmouth Beach, Mass.	New York, N. Y.
155303		Ga. y.	Genevivo	43	30	69.6	15.0	6.0	Yct.	3	13	1907	Long Island City, N. Y.	Washington, Conn.
204501		Ga. s.	Genevivo	77	52	62.0	16.0	4.4	Frt.	1	35	1907	Bayview, Pa.	Tampa, Fla.
209347		Ga. s.	Genevivo	12	8	54.5	14.0	2.8	Pass.	2	32	1911	Saunder, Fla.	Key West, Fla.
210324		Ga. s.	Genevivo	10	10	28.4	9.5	4.1	Fsh.	2	10	1907	Green Bay, Wis.	Milwaukee, Wis.
211275		Ga. s.	Genevivo	15	10	45.0	12.5	6.0	Pass.	3	80	1913	Seattle, Wash.	Nome, Alaska.
85270		Ga. s.	Genla	13	11	30.7	14.3	6.4	Fsh.	3	18	1873	Brooklyn, N. Y.	Portsmouth, N. J.
200670		Ga. s.	Genl.	15	10	47.0	12.5	4.7	Fsh.	1	20	1900	Douglas, Alaska.	Juneau, Alaska.
80107		Ga. s.	George	0	0	60.0	18.7	4.1	Frt.	1	1	1891	Solomons Island, Md.	Norfolk, Va.
201700		Ga. s.	George H.	0	0	31.8	8.0	2.6	Pass.	1	8	1906	Kotchikan, Alaska.	Kotchikan, Alaska.
85282		Ga. s.	George Buchanan	21	10	47.0	17.0	4.8	Msc.	2	2	1873	City Island, N. Y.	Newport News, Va.
202473		Ga. s.	Geo. E.	0	0	38.4	11.2	3.3	Pass.	6	1	1905	Hallam, Wash.	Seattle, Wash.
205041		Ga. s.	Geo. G.	0	0	30.8	10.8	2.0	Pass.	2	10	1910	Morehead City, N. C.	Brunswick, Ga.
80324		Ga. s.	George M.	14	12	33.0	13.0	6.0	Pass.	1	1	1900	Port Republic, N. J.	Barnes Point, N. J.
210108		Ga. p.	George M.	14	8	41.0	13.5	3.0	Pass.	1	20	1911	Pine Bluff, Ark.	St. Louis, Mo.
85220		Ga. s.	George Miller	20	10	42.0	15.3	4.2	Frt.	3	35	1873	Northport, N. Y.	Norfolk, N. C.
10875		Ga. s.	George Nelson	14	11	37.0	14.0	3.0	Frt.	3	10	1893	Bayville, N. Y.	New York, N. Y.
209320		Ga. s.	George N.	0	0	30.0	8.0	3.8	Fsh.	3	10	1900	Blurgton Bay, Wis.	Milwaukee, Wis.
205500		Ga. s.	George Rice	0	0	35.4	9.8	2.4	Pass.	1	15	1903	Hosendale, Miss.	St. Louis, Mo.
209085		Ga. s.	George Roberts	33	28	69.2	18.3	4.0	Fsh.	12	50	1912	Morehead City, N. C.	Beaufort, N. C.
210531		Ga. s.	Geo. Rhina	14	10	60.4	12.1	5.2	Frt.	1	100	1912	Blockton, Cal.	San Francisco, Cal.
8660		Ga. s.	George Smith	0	0	39.0	12.0	3.0	Frt.	1	10	1902	Hopkins, Va.	Beckville, Va.
202335		Ga. s.	George T.	25	23	40.5	17.3	4.6	Fsh.	4	1	1905	Tottenville, N. Y.	New York, N. Y.
207677		Ga. s.	George Uron	14	10	42.0	13.8	4.0	Frt.	3	1	1910	Bridgeport, N. J.	Philadelphia, Pa.
202776		Ga. p.	George Vinson	14	11	61.0	11.0	3.3	Frt.	2	12	1905	Morgan City, La.	Morgan City, La.
211475		Ga. s.	George Washington	10	13	41.4	12.0	6.8	Fsh.	1	55	1913	Drayton, Wash.	Seattle, Wash.
210007		Ga. s.	George Washington	20	10	56.7	15.4	3.4	Pass.	2	60	1912	New Haven, Conn.	New Haven, Conn.
80045		Ga. s.	George Wilmer	0	0	36.0	12.8	3.0	Frt.	1	1	1902	Crisfield, Md.	Norfolk, Va.
208184		Ga. s.	George W. Cluett	210	155	113.3	25.0	11.0	Frt.	6	75	1911	Tottenville, N. Y.	New York, N. Y.
80881		Ga. s.	George W. Faunce	20	10	62.0	17.5	4.0	Fsh.	1	1	1892	Baltimore Island, Md.	New York, N. C.
207831		Ga. s.	George W. McClellan	37	31	44.0	12.3	3.5	Pass.	1	34	1893	Philadelphia, Pa.	Philadelphia, Pa.
205630		Ga. s.	Geo. W. Pass	0	0	42.8	12.3	3.5	Tow.	2	10	1900	Jacksonville, Fla.	Jacksonville, Fla.
205630		Ga. s.	George D. Halster	35	20	60.0	21.0	6.0	Fsh.	13	100	1908	Inverness, Md.	Beaufort, N. C.
85107		Ga. s.	George E. Hogan	32	27	65.5	17.2	0.5	Frt.	0	1	1870	Ithaca, Mo.	New York, N. Y.
80313		Ga. s.	George E. Lane, Jr.	73	73	82.0	22.1	8.8	Fsh.	10	225	1896	Gloucester, Mass.	Savannah, Ga.
10178		Ga. s.	George F. Rogers	11	10	37.0	15.0	3.6	Pass.	1	1	1893	Proctor, N. Y.	Portsmouth, N. J.
200131		Ga. s.	George H. Bates	15	13	45.0	11.0	4.0	Pass.	7	1	1903	Atlantic City, N. J.	Barnes Point, N. J.
202109		Ga. s.	George H. Billo	11	12	40.8	10.0	3.0	Oys.	2	1	1905	Patchogue, N. Y.	Greenport, N. Y.
80015		Ga. s.	Geo. H. Furman	7	0	28.6	12.0	3.3	Pass.	1	1	1902	do	do
80291		Ga. s.	Geo. H. Mott	14	13	45.8	16.0	4.0	Oys.	1	1	1901	Long Island City, N. Y.	Patchogue, N. Y.
200605		Ga. s.	Geo. L. Lyon	8	7	43.0	11.5	2.7	Msc.	1	15	1901	Morehead City, N. C.	Wilmington, N. C.
85620		Ga. s.	George M. Hodgdon	10	15	40.3	13.8	5.0	Fsh.	4	1	1899	Boothbay, Me.	Southwest Harbor, Me.
80123		Ga. s.	George M. Putnam	8	7	32.0	13.5	3.4	Msc.	1	1	1875	Norwalk, Conn.	Norwalk, Conn.
80392		Ga. s.	Geo. B. Brush	14	13	41.0	14.1	4.0	Oys.	3	1	1901	Patchogue, N. Y.	Patchogue, N. Y.

1 Formerly ga. y. Naulaught.

MERCHANT MOTOR VESSELS OF THE UNITED STATES—Continued.

Official No.	Signal letters.	Htg.	Name of vessel.	Gross tonnage.	Net tonnage.	Length.	Breadth.	Depth.	Service.	Crew.	Indicated horsepower.	When built.	Where built.	Home port (where permanent document issues).
86330		On. s.	George S. Cripps.....	43	30	Feet.	Feet.	Feet.	Frt.	0	1895	St. Michaels, Md.....	Philadelphia, Pa.
209109		On. p.	Geo. P. Patterson.....	10	10	07.0	20.8	5.5	Tow.	2	40	1011	Bear Creek, Ky.....	Nashville, Tenn.
85930		On. s.	George W. Childs.....	13	8	51.0	13.5	3.5	Oys.	2	1880	Crisfield, Md.....	Reedville, Va.
10813		On. s.	George W. Hardesty.....	13	11	38.0	15.8	4.0	Mso.	2	1898	Annapolis, Md.....	Baltimore, Md.
209708		On. s.	George and How.....	8	8	28.0	10.4	3.4	Frt.	1	10	1891	Rocky River, Ohio.....	Grand Haven, Mich.
86953		On. s.	Georgia.....	0	0	41.4	12.0	2.8	Mso.	2	1002	St. Marys, Ga.....	Beaufort, N. C.
201180		On. s.	Georgia.....	0	0	43.0	10.2	3.1	Fer.	2	15	1907	Thunderbolt, Ga.....	Brunswick, Ga.
201908		On. s.	George Carroll.....	227	137	91.4	25.1	6.7	Fer.	3	150	1013	Wilmington, N. C.....	Wilmington, N. C.
200610		On. s.	George T.....	0	0	55.4	10.5	3.3	Mso.	1	28	1000	Winthrop, Mass.....	Boston, Mass.
200697		On. s.	George T.....	24	21	65.0	10.2	3.0	Mso.	1	1907	Winnboro, N. C.....	Beaufort, N. C.
86088		On. s.	Georgia E. Wheatley.....	13	12	54.0	14.7	4.0	Mso.	2	15	1880	St. Peters, Md.....	Crisfield, Md.
85017		On. s.	Georganna.....	14	0	41.0	15.0	3.4	Oys.	3	1860	Martinez Harbor, N. Y.....	Perth Amboy, N. J.
201907		On. s.	Georganna.....	17	10	42.1	14.2	0.6	Coal.	7	24	1905	Salem, Mass.....	Glocester, Mass.
86929		On. s.	George O.....	7	7	32.3	11.0	4.8	Fsh.	2	1902	Friendship, Mo.....	Closter, Mo.
210937		On. s.	George O. Howden.....	10	0	39.2	13.8	0.4	Fsh.	2	10	1012	do.....	Portland, Me.
200883		On. s.	George Howard.....	8	4	38.0	6.4	2.7	Mso.	1	1903	Morgan City, La.....	Morgan City, La.
85001		On. s.	George M.....	0	5	30.2	12.0	3.5	Fsh.	1	1880	Huayshore, N. Y.....	Patchogue, N. Y.
202882		On. s.	George M.....	11	12	47.8	17.0	3.0	Fsh.	1	1906	do.....	do.
200382		On. s.	Georgia.....	8	8	20.1	11.3	3.0	Fsh.	1	10	New York, N. Y.
86330		On. s.	Georgia.....	39	20	55.5	18.0	6.2	Frt.	3	1895	Honolulu, Cal.....	Astoria, Ore.
201014		On. s.	Gerald O.....	0	8	41.4	12.2	4.7	Fsh.	2	1907	do.....	do.
80457		On. s.	Gerald.....	0	8	40.8	12.2	0.0	Fsh.	3	1899	Waldoboro, Md.....	Glocester, Mass.
80380		On. s.	Gerald.....	7	0	29.0	10.2	4.1	Fsh.	1	1901	Bristol, Mo.....	Vinalhaven, Me.
213051		On. s.	Gerald.....	8	8	30.8	8.8	3.0	Mso.	1	15	1907	Joliet, Ill.....	Chicago, Ill.
80117		On. s.	Gerd Underhill.....	13	12	41.5	15.5	3.0	Mso.	1	1891	Huayshore, N. Y.....	Patchogue, N. Y.
212552		On. s.	Gertruda.....	8	0	41.3	10.1	4.8	Fsh.	1	55	1915	Los Angeles, Cal.....	Los Angeles, Cal.
90160		On. y.	Gertrudon.....	23	20	48.1	13.0	7.0	Vel.	3	1897	East Boothbay, Me.....	Boston, Mass.
86051		On. s.	Gertrude.....	353	31	58.0	15.0	8.4	Fsh.	2	1902	Port Jefferson, N. Y.....	Mohile, Ala.
202030		On. s.	Germtown.....	7	7	29.0	10.0	3.5	Fsh.	1	1905	Romers Point, N. J.....	Romers Point, N. J.
86588		On. s.	Gertrude.....	8	0	41.0	12.0	3.8	Fsh.	2	1901	Greenback, Va.....	Capo Charles, Va.
85702		On. s.	Gertrude.....	8	8	29.0	13.2	4.1	Frt.	1	1882	East Boston, Mass.....	Norfolk, Va.
85912		On. s.	Gertrude.....	7	5	30.0	12.2	3.4	Fsh.	1	1880	Port Norris, N. J.....	Romers Point, N. J.
80101		On. s.	Gertrude.....	7	7	30.0	14.0	2.0	Fsh.	1	1899	Liverpool, Tex.....	Galveston, Tex.
80005		On. s.	Gertrude.....	10	11	48.0	15.1	3.8	Fsh.	1	1902	W. N. G.....	Miami, Fla.
80672		On. s.	Gertrude.....	8	5	40.0	9.0	4.5	Mso.	1	1902	Wickford, R. I.....	Newport, R. I.
202111		On. s.	Gertrude.....	11	0	47.5	12.2	3.7	Tow.	1	1905	Seattle, Wash.....	Wangall, Alaska.
202003		On. s.	Gertrude.....	10	7	39.4	10.1	3.2	Frt.	1	1906	Astoria, Ore.....	Pt. Townsend, Wash.
203007	KVHL	On. y.	Gertrude.....	49	43	01.7	19.0	7.1	Vel.	4	1906	Boston, Mass.....	Philadelphia, Pa.
203802		On. s.	Gertrude.....	8	0	30.0	13.4	2.4	Oys.	1	10	1906	Matagorda, Tex.....	Port Lavaca, Tex.
203960	KWBJ	On. y.	Gertrude.....	18	12	45.7	12.0	4.0	Vel.	2	1907	Now Haven, Conn.....	Now Haven, Conn.
201008		On. s.	Gertrude.....	21	10	50.5	13.4	4.4	Tow.	2	1909	Brunswick, Ga.....	Jacksonville, Fla.
205000		On. s.	Gertrude.....	0	8	33.0	8.8	3.7	Frt.	1	1901	Now Haven, Conn.....	Now Haven, Conn.
200812		On. s.	Gertrude.....	18	10	53.0	10.8	4.5	Fsh.	1	30	1900	Ryo, N. Y.....	New York, N. Y.
207211		On. s.	Gertrude.....	8	7	25.8	8.4	3.0	Fsh.	2	0	1902	Detroit Harbor, Wis.....	Milwaukee, Wis.
208311		On. s.	Gertrude.....	12	0	41.5	0.0	0.0	Fsh.	1	21	1911	Bellhaven, N. C.....	Washington, N. C.
213238		On. p.	Gertrude.....	27	7	33.3	9.0	4.5	Fsh.	1	5	1912	Charleston, W. Va.....	Wheeling, W. Va.
213238		On. s.	Gertrude IV.....	65	41	48.0	15.1	6.0	Fsh.	2	13	1915	Baltimore, Md.....	Baltimore, Md.
205681	KWBJ	On. y.	Gertrude IV.....	65	41	01.5	14.1	8.0	Vel.	4	120	1908	City Island, N. Y.....	New York, N. Y.
210503		On. s.	Gertrude Do Cost.....	103	01	102.5	23.0	10.0	Fsh.	10	1912	Essex, Mass.....	Boston, Mass.
200210		On. s.	Gertrude H.....	0	0	31.0	12.0	3.5	Fsh.	1	10	1901	Atlantic City, N. J.....	Mackleron, N. J.
212083		On. s.	Gertrude Mable.....	25	10	50.4	14.5	0.0	Fsh.	5	38	1911	Jonesport, Mo.....	Truchlas, Mo.
80100		On. s.	Gertrude and Herbert.....	0	0	30.0	11.5	5.0	Fsh.	1	1900	Friendship, Mo.....	Southwest Harbor, Me.
203070		On. s.	Gertrude & Leonard.....	7	7	33.0	11.2	4.0	Frt.	1	1901	do.....	do.
80588		On. s.	Gertrude.....	8	0	41.0	12.0	3.8	Fsh.	2	1901	Greenback, Va.....	Capo Charles, Va.
207105		On. s.	Gertrude A.....	13	12	33.0	10.5	4.5	Fsh.	3	21	1909	Manitowoc, Wis.....	Milwaukee, Wis.
201907		On. p.	Gessner Peck.....	17	17	53.0	12.0	3.0	Frt.	3	10	1909	Argentine, Kans.....	Kansas City, Mo.
210971		On. s.	Get.....	17	7	32.7	10.5	4.0	Fsh.	6	12	1912	Seattle, Wash.....	Seattle, Wash.
211373		On. s.	Get the Hook.....	11	10	35.5	10.0	5.2	Fsh.	1	23	1913	Twoona, Wash.....	Kotikhan, Alaska.
200921		On. s.	Get There.....	14	0	30.3	12.0	0.0	Fsh.	1	10	1909	Friendship, Mo.....	Jonesport, Me.
208118		On. s.	Giant.....	17	7	50.0	11.0	6.5	Fsh.	1	55	1903	Dubuque, Iowa.....	Dubuque, Iowa.
212701		On. s.	Giant.....	23	8	47.4	13.0	5.3	Fsh.	4	31	1911	Camden, N. J.....	Philadelphia, Pa.
206583		On. s.	Giant.....	27	18	47.4	13.0	5.3	Fsh.	1	40	1900	Seattle, Wash.....	Seattle, Wash.
211714		On. s.	Giant.....	7	7	20.0	0.7	3.0	Fsh.	1	13	1913	Bridgeport, Conn.....	Bridgeport, Conn.
210571		On. s.	Giant II.....	17	32	61.5	10.0	7.1	Frt.	1	75	1912	Seattle, Wash.....	Seattle, Wash.
86401		On. s.	Gilbert.....	14	13	42.0	10.0	4.0	Mso.	1	1872	Hayshore, N. Y.....	Newark, N. J.
86207		On. s.	Gilbert Hirsch.....	10	9	35.0	14.0	3.7	Mso.	1	1894	Bayville, N. Y.....	Patchogue, N. Y.
200310		On. s.	Giles.....	0	0	37.0	10.0	3.4	Frt.	1	14	1910	Coan, Va.....	Reedville, Va.
80526		On. s.	Gimbel.....	7	7	30.3	13.8	4.0	Frt.	1	1900	Port Republic, N. J.....	Romers Point, N. J.
200100		On. s.	Gina.....	10	11	40.4	12.1	5.1	Fsh.	1	20	1911	Tacoma, Wash.....	Tacoma, Wash.
208708		On. s.	Gipsy.....	11	10	45.7	10.0	4.5	Fsh.	1	27	1911	Hault St. Marie, Mich.....	Marquette, Mich.
85108		On. s.	Gipsy.....	12	8	39.0	11.3	4.4	Frt.	2	1875	Charleston, B. C.....	Charleston, B. C.
85001		On. s.	Gipsy.....	0	8	40.2	8.8	4.5	Fsh.	1	1870	Conchkeepsie, N. Y.....	New York, N. Y.
207820		On. s.	Gipsy.....	11	7	49.0	11.0	3.2	Fsh.	3	50	1901	Portsmouth, N. J.....	Corpus Christi, Tex.
80247		On. s.	Gipsy Girl.....	7	7	35.2	13.4	3.0	Fsh.	1	1893	Charleston, Tex.....	Galveston, Tex.
201113		On. s.	Gjon.....	20	13	48.0	12.0	4.7	Frt.	2	1907	Seattle, Wash.....	Seattle, Wash.

1 Formerly sch. y. Halyah.

1 Formerly ga. y. Zhrvah.

MERCHANT MOTOR VESSELS OF THE UNITED STATES—Continued.

Official No.	Signal letters.	Rtg.	Name of vessel.	Gross tonnage.	Net tonnage.	Length.	Breadth.	Depth.	Service.	Crew.	Indicated horsepower.	When built.	Where built.	Home port (where permanent licenses).	
207930		Ga. s.	Gladator.....	21	7	32.0	12.0	6.6	Fsh.	5	30	1910	Seattle, Wash.	Seattle, Wash.	
211835		Ga. s.	Gladator.....	9	0	30.0	0.2	2.2	Pass.	1	25	1913	Jacksonville, Fla.	Jacksonville, Fla.	
201013		Ga. s.	Glad Moore.....	8	7	37.0	0.2	4.0	Pass.	1	1	1900	Hart, Mich.	Grand Haven, Mich.	
209314		Ga. y.	Gladola.....	43	30	68.0	14.5	0.2	Yot.	4	60	1911	Nyack, N. Y.	Castine, Me.	
213312		Ga. s.	Gladolph.....	38	30	60.0	19.0	6.4	Frt.	5	1015	1915	Paulboro, N. J.	Philadelphia, Pa.	
80300		Ga. s.	Glad Tidings.....	9	0	38.0	11.0	4.0	Pass.	2	1897	1897	Keokuk, Wis.	Chicago, Ill.	
80378		Ga. s.	Gladys.....	8	8	38.8	14.0	2.7	Frt.	2	1896	1896	Loyal Oak, Md.	Wilmington, Del.	
80107		Ga. y.	Gladys.....	23	17	65.5	0.6	3.8	Yot.	2	1892	1892	Ganulen, N. J.	Newark, N. J.	
80633		Ga. s.	Gladys.....	11	0	69.4	11.8	3.6	Frt.	1	1901	1901	Stonington, Conn.	Baltimore, Md.	
80634		Ga. s.	Gladys.....	9	0	31.5	16.4	4.0	Frt.	1	15	1899	Fall River, Mass.	Providence, R. I.	
80189		Ga. s.	Gladys.....	0	0	32.5	10.4	5.7	Fsh.	1	1899	1899	Swiss Island, Me.	Southwest Harbor, Me.	
80482		Ga. s.	Gladys.....	20	20	61.8	18.8	6.0	Frt.	5	1890	1890	Thelma's Island, Md.	Baltimore, Md.	
80512		Ga. s.	Gladys.....	11	7	60.0	15.0	3.0	Oys.	1	1000	1000	Pocomoke City, Md.	Reedville, Va.	
86604		Ga. s.	Gladys.....	38	20	65.2	17.0	4.8	Fsh.	12	1901	1901	Beaufort, N. C.	Beaufort, N. C.	
80410		Ga. s.	Gladys.....	10	7	31.2	13.1	3.8	Oys.	1	1902	1902	Tottenville, N. Y.	New York, N. Y.	
202242		Ga. s.	Gladys.....	0	5	40.0	11.0	2.4	Pass.	1	1903	1903	St. Joseph, Mich.	Chicago, Ill.	
203504		Ga. s.	Gladys.....	0	5	40.0	8.8	4.7	Oys.	8	1000	1000	Shady Side, Va.	Cape Charles, Va.	
203509		Ga. s.	Gladys.....	11	8	30.3	8.1	2.7	Pass.	1	1904	1904	Galveston, Tex.	Corpus Christi, Tex.	
205163		Ga. s.	Gladys.....	0	0	32.0	8.0	4.0	Pass.	1	10	1903	Hoguliam, Wash.	Seattle, Wash.	
205889		Ga. s.	Gladys.....	0	0	33.1	6.5	2.6	Mso.	1	12	1908	Wil. N. O.	Beaufort, N. C.	
207110		Ga. p.	Gladys.....	0	0	40.0	10.5	1.6	Tov.	2	15	1910	Louisville, Ky.	Louisville, Ky.	
207838		Ga. p.	Gladys.....	8	0	38.7	10.1	2.5	Frt.	1	1	1910	Arkansas City, Ark.	St. Louis, Mo.	
208837		Ga. s.	Gladys.....	0	5	28.0	13.1	3.0	Pass.	2	20	1911	Saville, N. Y.	Patchogue, N. Y.	
208939		Ga. s.	Gladys.....	8	7	29.7	8.0	3.1	Fsh.	3	15	1903	Jackson Harbor, Wis.	Milwaukee, Wis.	
210078		Ga. s.	Gladys.....	8	7	30.0	9.0	3.0	Fsh.	3	15	1903	Chambers Island, Wis.	Do.	
306129		Ga. s.	Gladys.....	11	10	28.0	9.2	3.4	Fsh.	3	10	1903	Manitowoc, Wis.	Do.	
211127		Ga. s.	Gladys.....	13	12	30.0	0.0	4.1	Fsh.	1	20	1913	Wrangell, Alaska.	Wrangell, Alaska.	
213144		Ga. s.	Gladys.....	14	0	48.7	12.1	3.3	Frt.	1	10	1916	West Norfolk, Va.	Norfolk, Va.	
213217		Ga. s.	Gladys.....	6	0	28.0	17.5	3.2	Frt.	1	1	1914	Port Republic, N. J.	Truerton, N. J.	
203318		Ga. s.	Gladys Adell.....	7	7	33.0	13.0	3.0	Oys.	1	1	1900	Saville, N. Y.	Patchogue, N. Y.	
213080		Ga. s.	Gladys A.....	8	5	41.7	11.4	3.4	Tov.	1	6	1910	Houma, La.	Morgan City, La.	
209075		Ga. s.	Gladys C.....	10	0	27.0	0.5	3.0	Fsh.	2	10	1908	Ulen Island, Mich.	Grand Haven, Mich.	
205960		Ga. s.	Gladys L.....	20	22	45.7	16.7	6.1	Frt.	1	15	1900	Tottenville, N. Y.	New York, N. Y.	
213029		Ga. s.	Gladys L. Cronauer.....	25	7	60.0	15.0	8.0	Frt.	2	24	1915	Friendship, Me.	Boston, Mass.	
202080		Ga. s.	Gladys Millett.....	7	0	35.1	13.0	3.0	Pass.	1	1	1905	Patchogue, N. Y.	Patchogue, N. Y.	
206855		Ga. s.	Gladys V.....	10	8	28.0	0.5	6.3	Pass.	1	25	1909	New York, N. Y.	New York, N. Y.	
80361		Ga. s.	Gladys Whiting.....	10	13	68.0	10.5	4.0	Mso.	2	2	1899	Orlando, Md.	Cape Charles, Va.	
201290		Ga. s.	Gladys B. Simmons.....	10	0	40.2	11.0	0.0	Fsh.	2	2	1901	Friendship, Me.	Waldboro, Me.	
200805		Ga. s.	Gladys D. Ross.....	8	5	30.8	11.5	6.5	Fsh.	1	1	1903	Do.	Waldboro, Me.	
207030		Ga. s.	Gladys and Nellie.....	107	62	104.8	22.0	10.0	Coal.	15	75	1909	Gloucester, Mass.	Boston, Mass.	
4108		Ga. s.	Gladys and Leroy.....	0	5	24.0	0.0	4.8	Fsh.	1	1	1898	Hristol, Me.	Vinalhaven, Me.	
0122		Ga. s.	Gleater.....	11	23	65.0	20.3	6.0	Frt.	12	0	1903	Jess, Mass.	New York, N. Y.	
01310		Ga. s.	Gleater.....	11	0	37.1	12.7	6.0	Frt.	2	0	1907	Trescott, Me.	Eastport, Me.	
07322		Ga. s.	Glee.....	0	0	30.3	11.4	3.2	Frt.	1	1	1910	St. Petersburg, Fla.	Tampa, Fla.	
05187		Ga. s.	Glencove.....	15	10	52.4	15.0	4.1	Pass.	2	50	1908	Glencove, Cal.	San Francisco, Cal.	
10338		Ga. s.	Glenn Cuyler.....	00	67	81.0	20.0	5.3	Frt.	3	30	1850	Pultneyville, N. Y.	Milwaukee, Wis.	
200511		Ga. s.	Glenn Edyth.....	7	7	40.0	8.0	3.2	Pass.	2	20	1907	Pullon, N. Y.	Rochester, N. Y.	
200512		Ga. s.	Glenn Haven.....	8	0	45.5	8.0	3.5	Pass.	2	20	1908	Ironclough, N. Y.	Do.	
205331		Ga. s.	Glennlo.....	10	7	43.0	12.0	3.0	Pass.	1	40	1908	Mukilton, Wash.	Pt. Townsend, Wash.	
80368		Ga. s.	Glenny Stewart.....	0	7	60.5	12.7	3.3	Frt.	1	1	1896	Orlando, Md.	Beaufort, N. C.	
210913		Ga. s.	Glenn.....	21	18	49.2	13.0	6.0	Frt.	2	60	1912	Beaufort, Wash.	Beaufort, Wash.	
207520		Ga. s.	Glennora.....	5,450	3,087	401.0	8.0	2.4	Frt.	31	2,200	1910	Wrangell, Alaska.	Ketchikan, Alaska.	
209080		L.F.C.R.	Glennwood.....	8	0	42	77.7	17.8	0.8	Fsh.	3	30	1912	Kiel, Germany.	New York, N. Y.
210503		Ga. s.	Glido.....	6	6	37.0	11.5	3.7	Tov.	1	00	1912	Eliza Island, Wash.	Seattle, Wash.	
209106		Ga. s.	Globe.....	13	0	52.0	12.3	3.4	Frt.	1	40	1911	Onklant, Cal.	San Francisco, Cal.	
209121		Ga. s.	Globe.....	12	0	43.5	11.0	4.7	Fsh.	1	50	1911	Astoria, Oreg.	Astoria, Oreg.	
211706		Ga. s.	Globe.....	23	15	48.5	13.2	5.0	Pass.	2	35	1913	Palacios, Tex.	Galveston, Tex.	
85518		Ga. s.	Gloria.....	15	13	41.8	11.4	4.2	Frt.	1	1	1900	Noank, Conn.	Philadelphia, Pa.	
130188		Ga. s.	Gloria.....	22	14	52.0	16.0	4.3	Fsh.	2	0	1894	Thursville, Fla.	Miami, Fla.	
80013		Ga. s.	Gloriana.....	7	7	28.8	10.8	0.0	Pass.	2	0	1902	Friendship, Me.	Friendship, Me.	
211050		Ga. s.	Gloriana.....	41	14	61.8	13.6	5.8	Frt.	4	50	1913	Manitowoc, Wis.	Marquette, Mich.	
200712		Ga. s.	Gloriana.....	11	13	62.0	11.0	3.8	Pass.	2	1	1895	Brooklyn, N. Y.	Somers Point, N. J.	
211821		Ga. s.	Glorietta.....	11	10	49.8	9.0	5.0	Pass.	2	45	1913	San Diego, Cal.	San Diego, Cal.	
211213		Ga. s.	Glorv.....	25	17	44.1	13.7	5.0	Fsh.	7	25	1913	Tacoma, Wash.	Tacoma, Wash.	
212735		Ga. s.	GLOCKSTEIN.....	22	10	60.2	18.7	4.2	Fsh.	3	50	1914	Hampden, Va.	Newport News, Va.	
212038		Ga. s.	Gloyna.....	00	41	72.4	18.7	0.0	Fsh.	15	110	1914	Tacoma, Wash.	Seattle, Wash.	
202110		Ga. s.	Gloyn.....	19	0	62.0	17.5	4.8	Frt.	3	60	1912	Elizabeth City, N. C.	Elizabeth City, N. C.	
205909		Ga. s.	Golless.....	18	12	50.2	10.2	4.0	Pass.	2	50	1903	Grafton, Ill.	St. Louis, Mo.	
212867		Ga. s.	Go Davill.....	20	17	48.8	10.0	3.4	Frt.	1	15	1914	Rainier, Oreg.	Portland, Oreg.	
212552		Ga. s.	Go Easy Mabel.....	0	4	21.8	8.0	2.0	Fsh.	2	0	1902	Manitowoc, Wis.	Grand Haven, Mich.	
211473		Ga. y.	Goeduck.....	17	0	52.0	8.8	4.8	Yot.	1	100	1913	Seattle, Wash.	Seattle, Wash.	
80175		Ga. s.	Gold Mine.....	11	3	39.1	13.0	3.5	Mso.	1	1	1891	Atlantic, N. C.	Newburn, N. C.	
207090		Ga. s.	Goldon.....	0	0	31.0	0.0	3.0	Fsh.	4	19	1901	Manitowoc, Wis.	Chicago, Ill.	
306000		Ga. s.	Goldon Anchor.....	12	12	30.2	10.7	2.5	Pass.	1	10	1906	Melbourne, Fla.	St. Augustine, Fla.	

† Formerly German ga. † Hagen.

† Daise engine.

MERCHANT MOTOR VESSELS OF THE UNITED STATES—Continued.

Official No.	Signal letters.	Rtg.	Name of vessel.	Gross tonnage.	Net tonnage.	Length.	Breadth.	Depth.	Service.	Crew.	Indicated horsepower.	When built.	Where built.	Home port (where permanent document issues).
80083		Ga. s.	Golden Eagle	18	0	44.2	14.1	6.6	Fsh.	4	1890	Heverly, Mass.	Provincetown, Mass.
200985		Ga. s.	Golden Eagle	17	11	48.8	13.7	5.3	Tow.	1	1912	Oakland, Cal.	San Francisco, Cal.
206602		Ga. s.	Golden Girl	14	10	49.1	11.2	6.0	Pas.	2	80	1899	Grand Rapids, Mich.	Grand Haven, Mich.
201478		Ga. s.	Golden Rod	15	10	41.0	10.7	3.1	Pas.	1	1907	Hadlock, Wash.	Juneau, Alaska.
211022		Ga. p.	Golden Rod	16	16	60.0	13.0	2.8	Pas.	1	30	1913	Bloux City, Iowa.	Bloux City, Iowa.
211307		Ga. s.	Golden Rod	0	8	43.0	11.5	4.3	Pas.	1	32	1913	Portland, Mo.	Do.
212310		Ga. s.	Golden Rod	14	13	40.5	7.8	4.2	Pas.	1	30	1907	Michigan City, Ind.	Grand Haven, Mich.
211400	L DCK	Ga. s.	Golden State	353	223	128.2	31.7	11.0	Frt.	8	3	San Francisco, Cal.
205000		Ga. s.	Golden West	14	14	43.0	11.3	3.0	Pas.	3	San Diego, Cal.
210103		Ga. s.	Golden West	10	6	38.7	9.9	1.4	Fsh.	2	Los Angeles, Cal.
212425		Ga. s.	Golden West	23	18	42.0	12.6	5.7	Fsh.	7	Seattle, Wash.
201017		Ga. s.	Goldfish	0	0	35.5	9.2	2.0	Pas.	1	Pt. Townsend, Wash.
200218		Ga. p.	Goldie	10	10	48.4	14.0	2.7	Frt.	1	Chilmark, Ohio.
213150		Ga. s.	Goldie G.	8	8	41.8	8.8	4.2	Pas.	1
211840		Ga. s.	Goldie W.	50	40	52.0	14.0	0.0	Fsh.	1	Millwaukee, Wis.
80014		Ga. s.	Goldy Budd	15	13	50.0	11.8	4.6	Pas.	1	Somers Point, N. J.
212988		Ga. s.	Gony	18	12	41.4	12.1	5.4	Fsh.	4	35	1913	Seattle, Wash.	Seattle, Wash.
203808		Ga. s.	Good Boy	10	7	37.6	11.5	3.4	Mso.	4	9	1907	Dallard, Wash.	Do.
80532		Ga. p.	Good Luck	7	7	41.0	10.0	2.0	Mso.	1	1900	Moscow, Ohio.	Pittsburgh, Pa.
200593		Ga. s.	Good Luck	0	0	25.1	11.8	3.8	Fsh.	1	12	1909	Osterville, Mass.	Barnstable, Mass.
207002		Ga. s.	Good Partner	13	9	30.0	12.5	3.7	Fsh.	0	20	1909	Seattle, Wash.	Seattle, Wash.
88801		Ga. s.	Good Templar	10	0	40.0	14.0	3.0	Frt.	1	1883	Norfolk County, Va.	Norfolk, Va.
210700		Ga. s.	Good Tidings	15	12	42.5	11.6	4.0	Pas.	1	25	1912	Kotlikan, Alaska.	Kotlikan, Alaska.
210140		Ga. s.	Gordon	31	30	55.5	17.6	4.5	Fsh.	12	37	1912	Wylliston, N. C.	Wylliston, N. C.
210012		Ga. s.	Gordon T.	7	6	33.0	9.1	3.4	Fsh.	3	15	1911	Ponsaukee, Wis.	Millwaukee, Wis.
211737		Ga. s.	Gordon K.	10	10	34.0	10.0	3.0	Oys.	1	15	1908	New Haven, Conn.	New Haven, Conn.
80035	KCHH	Ga. y.	Godilla	20	10	45.0	14.5	7.8	Yol.	2	1880	Brooklyn, N. Y.	Brooklyn, N. Y.
208810		Ga. s.	Godilla	11	10	36.6	6.0	3.5	Fsh.	2	12	1902	Manitowoc, Wis.	Grand Haven, Mich.
211181		Ga. y.	Gosse	22	15	43.5	11.0	7.7	Yol.	1	40	1913	Quincy, Ill.	New Orleans, La.
209017		Ga. s.	Gosum	7	0	31.2	13.0	3.0	Fsh.	1	25	1911	Bayville, N. Y.	Patohogue, N. Y.
201168		Ga. s.	Gospel Ship Joseph	14	11	37.0	13.0	3.0	Mso.	12	1909	W. N. C.	Newport News, Va.
201206		Ga. s.	Gotland	8	7	28.7	8.0	4.0	Fsh.	2	1903	Manitowoc, Wis.	Grand Haven, Mich.
203021		Ga. s.	Governor	32	22	52.7	17.4	5.2	Oys.	4	60	1900	Burlington, Conn.	Bridgeton, Conn.
200210		Ga. s.	Governor	11	10	41.4	11.0	4.0	Pas.	60	1909	Tacoma, Wash.	Pt. Townsend, Wash.
211099		Ga. s.	Governor	27	18	47.2	15.3	5.8	Fsh.	7	30	1914	Olg Harbor, Wash.	Tacoma, Wash.
80171		Ga. s.	Governor Cleaves	0	0	35.0	11.9	5.5	Fsh.	5	1896	Hookland, Mo.	Marblehead, Mass.
85581		Ga. s.	Governor Cook	5	5	28.5	12.6	3.0	Pas.	1	9	1879	Patohogue, N. Y.	Patohogue, N. Y.
210925		Ga. s.	Gov. Dwyne	9	0	40.5	10.5	4.4	Pas.	1	30	1913	Chicago, Ill.	Chicago, Ill.
212109		Ga. s.	Gov. Elsha P. Ferry	18	28	50.2	11.3	0.5	Fsh.	1	76	1911	Tacoma, Wash.	Seattle, Wash.
80551		Ga. s.	Governor A. H. M.	14	10	49.0	15.2	4.0	Oys.	1	1911	San Francisco, Cal.	San Francisco, Cal.
213121		Ga. p.	Governor West	23	23	63.2	18.1	2.0	Frt.	1	35	1915	Maryhill, Wash.	Portland, Ore.
80218		Ga. s.	Graco	13	7	50.5	13.7	3.4	Oys.	1	1892	Fairmount, Md.	Newport News, Va.
80370		Ga. s.	Graco	7	6	29.8	10.0	5.8	Fsh.	1	1893	Friendship, Mo.	Ellsworth, Mo.
100011	KNTF	Ga. y.	GRACE	59	53	71.0	18.0	10.0	Yol.	5	1899	Hoston, Mass.	Bridgeton, Conn.
200118		Ga. s.	Graco	14	0	39.0	14.0	3.5	Frt.	2	1903	Urbana, Va.	Baltimore, Md.
201250		Ga. p.	Graco	10	8	55.0	11.5	2.5	Tow.	4	1901	New Orleans, La.	New Orleans, La.
203602		Ga. s.	Graco	15	12	45.0	12.8	3.1	Frt.	2	1900	Orlinden, Va.	Norfolk, Va.
203223		Ga. s.	Graco	9	0	39.8	11.0	3.0	Tow.	1	20	1908	Port Madison, Wash.	Seattle, Wash.
205182		Ga. s.	Graco	0	8	32.9	8.4	3.4	Pas.	2	0	1904	Shilton, Conn.	Bridgeton, Conn.
208991		Ga. s.	Graco	0	8	30.4	10.4	3.8	Pas.	1	20	1911	Brooklyn, N. Y.	New York, N. Y.
210113		Ga. s.	Graco	0	5	25.5	7.0	2.8	Pas.	1	7	1902	Long Island City, N. Y.	Cape Vincent, N. Y.
210902		Ga. p.	Graco	13	13	48.5	14.0	3.0	Pas.	1	21	1912	Clinton, Ark.	Memphis, Tenn.
212085		Ga. s.	Graco	8	8	33.9	10.9	3.1	Pas.	1	15	1903	Holant, Mo.	Hoston, Mass.
212123		Ga. s.	Graco	15	10	50.0	12.0	3.0	Fsh.	1	42	1914	Wrangell, Alaska.	Wrangell, Alaska.
213323		Ga. s.	Graco	15	10	50.0	11.8	4.2	Frt.	1	60	1915	St. Helens, Oreg.	Astoria, Oreg.
90221	KLVH	Ga. y.	Graco II	179	124	108.5	25.2	11.0	Yol.	11	1902	Gloucester, Mass.	New London, Conn.
213172		Ga. s.	Graco Clinton	53	18	61.5	11.0	7.0	Fsh.	8	80	1915	Provincetown, Mass.
200781		Ga. s.	Graco D.	11	7	37.4	9.0	3.4	Frt.	1	20	1901	Loring, Alaska.	Kotlikan, Alaska.
200101		Ga. s.	Graco E.	11	7	37.2	8.2	3.0	Fsh.	2	1901	Seattle, Wash.	Juneau, Alaska.
201327		Ga. s.	Graco E.	0	0	37.0	8.5	4.8	Pas.	1	12	1907	New Haven, Conn.	Hoston, Mass.
85850		Ga. s.	Graco Ellena	19	11	51.4	15.4	3.0	Frt.	3	15	1881	Shelbank, Ala.	Mobile, Ala.
200105		Ga. s.	Graco Fordham	11	12	48.4	10.0	3.0	Oys.	5	1903	Greenport, N. Y.	Greenport, N. Y.
205102		Ga. p.	Graco G.	12	8	50.8	12.0	2.0	Tow.	2	30	1903	Seattle, Wash.	Seattle, Wash.
80277		Ga. s.	Graco Griffin	8	7	30.6	12.5	3.0	Fsh.	2	1891	Greenport, N. Y.	Greenport, N. Y.
203581		Ga. s.	Graco H.	8	5	30.5	9.2	3.0	Fsh.	3	1909	Aghany Island, Me.	Marquette, Mich.
83085		Ga. s.	Graco Hope	7	6	32.9	12.0	3.0	Frt.	1	1881	Norfolk, Va.	Norfolk, Va.
209237		Ga. s.	Graco I.	12	11	52.5	14.0	5.0	Frt.	3	30	1903	Chicago, Ill.	Detroit, Mich.
201107		Ga. s.	Graco M.	21	17	31.7	9.3	3.5	Fsh.	1	20	1900	St. James, Mich.	Grand Haven, Mich.
202055		Ga. s.	Graco N. IV	25	17	59.0	11.3	5.4	Tow.	2	1901	Bordenstown, N. J.	Elizabeth, N. J.
203169		Ga. s.	Graco Ethes	0	6	30.3	11.4	3.0	Frt.	1	1900	Thicketon, N. J.	Thicketon, N. J.
207311		Ga. p.	Graco V.	15	12	67.3	14.4	2.0	Tow.	1	16	1910	Willow Island, W. Va.	Chilmark, Ohio.
212231		Ga. s.	Graco V.	7	7	27.0	8.0	3.4	Fsh.	2	15	1914	Little Sunnico, Wis.	Millwaukee, Wis.
203183		Ga. s.	Graco W.	11	0	38.4	9.5	3.0	Pas.	2	1906	Frankfort, Mich.	Grand Haven, Mich.

Formerly sch. y. (a) Ingoma,
(b) Esperanza.Formerly (a) sch. y. Hoosier,
(b) sch. y. Noroman,
(c) ga. y. Hoosier.

MERCHANT MOTOR VESSELS OF THE UNITED STATES—Continued.

Official No.	Signal letters.	Rtg.	Name of vessel.	Gross tonnage.	Net tonnage.	Length.	Breadth.	Depth.	Service.	Crew.	Indicated horsepower.	When built.	Where built.	Home port (where permanent ment issues).	
															Keel.
204774		Ga. s.	Grace W.	17	14	50.2	11.3	4.8	Fsh.	4	60	1906	St. Joseph, Mich.	Grand Haven, Mich.	
207606		Ga. s.	Grace E. W.	0	0	28.0	7.4	2.0	Tow.	1	12	1910	Juneau, Alaska.	Juneau, Alaska.	
212175		Ga. s.	Grace M. Cribby	24	7	49.8	13.7	6.3	Frt.	1	40	1914	Thamston, Mo.	Hoston, Mass.	
206869		Ga. s.	Grace M. Denton	18	12	42.3	15.5	5.3	Fsh.	2	2	1909	Baldwin, N. Y.	Patchogue, N. Y.	
201518		Ga. s.	Grace M. Wallace	12	12	45.2	13.5	2.8	Fsh.	10	1001	Morehead City, N. C.	Hamport, N. C.		
207510		Ga. s.	Grace and Alice	31	19	52.6	17.5	5.0	Frt.	2	20	1910	Calais, Mo.	Calais, Mo.	
85411		Ga. s.	Gracelo	12	11	38.0	14.0	4.0	Fsh.	1	1	1871	Boothbay, Mo.	Deer Isle, Mo.	
85750		Ga. s.	Gracelo	15	0	42.4	13.2	5.4	Fsh.	0	0	1852	Haverly, Mass.	Gloicester, Mass.	
85812		Ga. s.	Gracelo	7	0	28.6	11.0	2.8	Mso.	2	2	1883	Greenport, N. Y.	Greenport, N. Y.	
85919		Ga. s.	Gracelo	45	42	60.1	19.1	8.1	Fsh.	10	10	1886	Nonak, Conn.	Somers Point, N. J.	
85983		Ga. s.	Gracelo	0	0	31.4	11.0	2.5	Pass.	1	1	1870	Bayshore, N. Y.	New York, N. Y.	
86207		Ga. s.	Gracelo	0	0	34.3	11.2	5.3	Fsh.	2	2	1892	Waldoboro, Mo.	Do.	
86252		Ga. s.	Gracelo	8	8	34.0	11.0	5.3	Fsh.	1	1	1891	Brooksville, Mo.	Do.	
88119		Ga. s.	Gracelo	5	5	27.8	9.7	4.5	Fsh.	2	0	1891	Brooklin, Mo.	Castine, Mo.	
207925		Ga. s.	Gracelo	0	0	44.4	10.8	2.4	Pass.	1	1	60	1909	Pecan Island, La.	Morgan City, La.
86163		Ga. s.	Gracelo Holo	12	11	39.8	12.8	5.3	Fsh.	1	1	1899	New York, N. Y.	Portland, Me.	
212337		Ga. s.	Gracelo D.	0	0	31.3	9.1	2.4	Mso.	1	10	1914	Hattle, N. C.	Hamport, N. C.	
85933		Ga. s.	Gracelo G.	0	0	31.1	12.1	5.5	Frt.	2	2	1886	Eastport, Mo.	Eastport, Mo.	
86091		Ga. s.	Gracelo Holmes	12	10	34.8	15.7	4.8	Frt.	2	2	1903	Charleston, S. C.	Charleston, S. C.	
200200		Ga. s.	Gracelo L.	14	9	41.2	11.7	4.7	Pass.	1	23	1909	Blyn, Wash.	Pt. Townsend, Wash.	
86226		Ga. s.	Gracelo Leo	0	5	55.7	10.0	3.5	Frt.	2	2	1892	Chancock, Va.	Annapolis, Md.	
208676		Ga. s.	Gracelo L.	14	12	51.3	12.8	5.0	Frt.	3	20	1911	Georgetown, B. C.	Georgetown, B. C.	
86062		Ga. s.	Gracelo Leonard	10	6	41.7	14.8	3.2	Mso.	2	2	1889	Cambridge, Md.	Newbern, N. C.	
85853		Ga. s.	Gracelo Parks	8	8	32.0	11.4	3.4	Mso.	2	2	1891	Patchogue, N. Y.	North Amboy, N. J.	
85401		Ga. s.	Gracelo Phillips	20	19	42.3	15.4	6.5	Fsh.	4	112	1893	Nonak, Conn.	New London, Conn.	
86375		Ga. s.	Gracelo S.	01	52	83.0	21.7	10.2	Pl.	5	112	1893	San Francisco, Cal.	San Francisco, Cal.	
211200		Ga. s.	Gracelo Smith	21	17	45.0	17.4	5.3	Fsh.	4	21	1913	Warolun, Mass.	New Bedford, Mass.	
86270		Ga. s.	Gracelo C. Wallace	20	13	60.0	10.3	4.0	Frt.	3	3	1881	Crisfield, Md.	Headville, Va.	
86132		Ga. s.	Gracelo E. Freeman	12	12	40.0	15.0	5.0	Fsh.	4	1	1890	Essex, Mass.	Gloicester, Mass.	
86015		Ga. s.	Gracelo and Emily	9	7	33.5	11.4	3.8	Mso.	1	1	1888	Patchogue, N. Y.	Patchogue, N. Y.	
213300		Ga. s.	Gracelo	32	22	52.4	11.4	0.5	Fsh.	1	7	60	1915	Olg Harbor, Wash.	Tacoma, Wash.
211403		Ga. s.	Gracelo	11	0	31.5	11.1	4.3	Tow.	1	40	1913	Jacksonville, Fla.	Jacksonville, Fla.	
211818		Ga. y.	Gracelo II	30	28	70.8	12.4	5.8	Yot.	3	50	1912	East Port Chester, Conn.	Bridgeport, Conn.	
211775	LDHK	Ga. y.	Gracelo III	47	27	67.0	16.1	5.7	Yot.	2	30	1913	New York, N. Y.	Philadelphia, Pa.	
212101		Ga. s.	Gracelo	10	11	38.4	12.3	4.8	Fsh.	5	20	1914	Poulsbo, Wash.	Seattle, Wash.	
208742		Ga. s.	Grand Ojahn	0	0	37.7	7.7	2.4	Pass.	2	2	1911	Grand Chain, Ill.	Cairo, Ill.	
206509		Ga. s.	Grand Island	0	0	35.2	9.1	3.5	Frt.	2	25	1905	West De Vere, Wis.	Marquette, Mich.	
202705		Ga. s.	Grand Rapids	14	10	51.0	13.2	3.0	Pass.	2	40	1905	Holly, Fla.	Panacola, Fla.	
203438		Ga. p.	Grandpa	12	12	42.0	0.0	3.4	Pass.	1	12	1901	Rook Island, Ill.	Chicago, Ill.	
204190		Ga. p.	Grant	14	10	47.2	12.3	4.5	Pass.	2	2	1907	Seattle, Wash.	Pt. Townsend, Wash.	
210280		Ga. p.	Grantsville	27	27	85.0	16.0	2.5	Pass.	3	32	1912	Grantsville, W. Va.	Chilmark, Ohio.	
85090		Ga. s.	Grape Shot	12	11	38.0	14.0	4.1	Frt.	2	1	1870	Tappanannock, Va.	Norfolk, Va.	
208371		Ga. s.	Gratitude	15	11	47.0	15.1	3.0	Pass.	2	15	1911	Columbia, N. C.	Do.	
204522		Ga. y.	Grayling	41	28	80.5	12.5	0.0	Yot.	4	300	1907	New York, N. Y.	New York, N. Y.	
207485		Ga. y.	Grayling	10	14	40.0	10.4	5.0	Yot.	1	25	1909	Nynek, N. Y.	Do.	
212205		Ga. s.	Grayling	23	10	45.5	13.4	5.0	Fsh.	5	23	1914	Seattle, Wash.	Seattle, Wash.	
213271		Ga. s.	Grayling	28	11	59.4	12.5	0.7	Fsh.	0	63	1915	East Boothbay, Mo.	Boothbay, Mo.	
203160		Ga. y.	Grayling III	40	27	91.0	10.4	5.0	Yot.	2	1	1900	Detroit, Mich.	Detroit, Mich.	
85889		Ga. s.	Grain Corino	0	0	42.0	15.2	3.0	Mso.	2	2	1885	Back Bay, Mass.	Port Arthur, Tex.	
211402		Ga. s.	Grant Island	16	6	51.0	16.3	3.2	Frt.	3	25	1913	Norfolk, Va.	Norfolk, Va.	
107700		Ga. y.	Grant Dragon	21	13	40.0	10.2	4.1	Yot.	3	3	1901	Port Washington, N. Y.	Eric, Pa.	
211881		Ga. s.	Grant Tond	10	7	30.8	11.5	4.3	Frt.	1	14	1913	Olympta, Wash.	Tacoma, Wash.	
86052		Ga. s.	Gretohen	10	10	39.3	13.7	3.4	Pass.	1	1	1859	Peaksill, N. Y.	New York, N. Y.	
86437	KNQH	Ga. y.	Gretohen	28	28	51.0	17.8	5.8	Yot.	4	1	1868	Baltimore, Md.	Baltimore, Md.	
86946		Ga. s.	Gretohen	13	7	42.0	12.0	3.0	Frt.	2	2	1902	Bolhayen, N. C.	Elizabeth City, N. C.	
207952		Ga. s.	Gretohen	0	6	30.0	10.0	5.0	Pass.	1	20	1905	Norfolk, Va.	Philadelphia, Pa.	
208574		Ga. s.	Gretohen	17	11	39.7	11.0	3.0	Tow.	2	50	1911	Middletown, Fla.	Jacksonville, Fla.	
211371		Ga. y.	Gretohen	18	12	57.0	9.8	4.0	Yot.	2	50	1912	Michigan City, Ind.	Chicago, Ill.	
200121		Ga. p.	Gretohen A.	63	38	74.0	10.8	3.8	Pass.	1	40	1903	Freeport, Cal.	San Francisco, Cal.	
205870		Ga. y.	Grey Duck	40	28	71.1	13.4	6.3	Yot.	4	0	1908	Boston, Mass.	Boston, Mass.	
205016		Ga. p.	Grey Eagle	11	11	56.8	13.0	2.3	Tow.	1	20	1908	Cattlettsburg, Ky.	Cincinnati, Ohio.	
213110		Ga. p.	Grey Eagle	21	15	47.6	21.4	3.8	For.	1	00	1915	Poplar, Mont.	Grant Falls, Mont.	
86311		Ga. s.	Greyhound	0	0	41.0	15.2	3.2	Mso.	1	1	1891	Patchogue, N. Y.	Patchogue, N. Y.	
85220		Ga. s.	Greyhound	13	8	44.0	12.0	4.4	Oys.	2	1	1913	Mathews County, Va.	Newport News, Va.	
208382		Ga. s.	Greyhound	0	0	30.3	12.1	4.1	Pass.	2	10	1902	Newark, N. J.	North Amboy, N. J.	
207147		Ga. s.	Greyhound	10	12	50.0	11.1	0.1	Pass.	1	12	1902	Hamdenston, N. H.	Providence, R. I.	
207323		Ga. s.	Greyhound	10	10	50.5	7.0	3.3	Pass.	2	00	1910	Rising Sun, Ind.	Evansville, Ind.	
211006		Ga. s.	Greyhound	6	5	35.4	5.1	2.0	Pass.	1	17	1912	South Pittsburg, Tenn.	Chattanooga, Tenn.	
212251		Ga. s.	GRINNET	0	0	38.4	9.5	3.4	Pass.	1	21	1914	Memphis, Tenn.	Memphis, Tenn.	
208310		Ga. s.	Grinwell	22	10	51.0	13.1	5.0	Pass.	2	00	1911	West Myrtle, Conn.	New London, Conn.	
86517		Ga. s.	Griff	7	5	38.5	14.4	5.4	Frt.	2	15	1896	Letete, N. H.	Eastport, Me.	
209603		Ga. s.	Grizzly	28	10	55.0	14.7	5.2	Fsh.	1	55	1912	Friday Harbor, Wash.	Pt. Townsend, Wash.	
209970		Ga. s.	Grizzly BEAN	13	12	28.4	9.2	3.5	Pass.	1	20	1911	St. Louis, Mo.	St. Louis, Mo.	
200243		Ga. p.	Guazy Ventre	07	07	122.0	28.0	3.4	Pass.	7	1003	1903	Chamberlain, S. Dak.	Pemba, N. Dak.	

1 Formerly ga. y. Graham.

1 Formerly at. y. (a) Hornet.
(b) Viking.1 Formerly ga. y. Augusta.
1 Formerly British ship. Mary and Alice.1 Formerly *ga. p. J. H. Keene.
† Composite.

MERCHANT MOTOR VESSELS OF THE UNITED STATES—Continued.

Official No.	Signal letters.	Rtg.	Name of vessel.	Gross tonnage.	Net tonnage.	Length.	Breadth.	Depth.	Service.	Crew.	Indicated horsepower.	When built.	Where built.	Home port (where permanent document issues).	
85040		Co. s.	Crowler	0	8	31.2	14.1	3.4	Mso.	1	1886	1886	Dayshore, N. Y.	Patchogue, N. Y.	
203014		Co. s.	Crubstako	14	8	38.0	11.0	3.0	Pos.	1	12	1908	Seattle, Wash.	Seattle, Wash.	
203528		Co. s.	Crubstako II	14	0	41.0	12.0	3.0	Fsh.	1	20	1909	do.	Juneau, Alaska.	
80109		Co. s.	Quoss	14	10	37.4	12.0	5.0	Oys.	2	1898	1898	Stratford, Conn.	Bridgport, Conn.	
208833		Co. s.	Quoss	8	7	31.2	10.4	3.0	Tow.	1	30	1911	Holland, Mich.	Grand Haven, Mich.	
201031		Co. s.	Guido	15	0	37.0	10.3	4.4	Tow.	1	50	1900	San Francisco, Cal.	San Francisco, Cal.	
211235		Co. s.	Guido	15	10	38.4	12.0	4.3	Fsh.	0	20	1913	Tacomb, Wash.	Tacoma, Wash.	
89127		Co. s.	Quilford	15	15	41.5	15.3	3.0	Frt.	1	10	1886	Pocomoke City, Md.	Norfolk, Va.	
200227		Co. s.	Quion	0	0	33.0	8.8	2.8	Mso.	1	10	1909	Amyrna, N. O.	Beaufort, N. O.	
211663		Co. s.	Quilf.	10	10	37.2	10.5	3.8	Frt.	2	22	1913	Deaumont, Tex.	New Orleans, La.	
213213		Co. s.	Quilf.	7	7	30.0	12.2	3.2	Frt.	1	1	1898	Toms River, N. J.	Tuckerton, N. J.	
211267	LVVY	Co. y.	Quilma	60	41	70.1	18.5	7.2	Yot.	1	30	1913	Boston, Mass.	Portland, Oreg.	
213100	LFHW	Co. y.	Quirkha	30	21	68.0	13.2	6.0	Yot.	2	70	1915	Lynn, Mass.	Marblehead, Mass.	
87550		Co. s.	Quasso	12	10	39.0	13.7	3.3	Pos.	1	1895	1895	New York, N. Y.	New York, N. Y.	
80020		Co. s.	Quasso I.	11	10	40.0	12.1	4.0	Mso.	2	22	1902	Fairhaven, Wash.	Wrangell, Alaska.	
211229		Co. s.	Quasso I.	18	10	35.7	13.3	5.7	Pos.	3	40	1913	Nowark, N. J.	Nowark, N. J.	
202227		Co. s.	Quasso M.	14	14	35.0	12.5	4.0	Mso.	1	25	1905	San Pedro, Cal.	Los Angeles, Cal.	
209003		Co. s.	Quasso M.	11	8	30.0	11.1	4.3	Pos.	1	40	1911	San Francisco, Cal.	San Francisco, Cal.	
80395		Co. s.	Quasso Bpeck	0	0	29.8	12.2	3.4	Pos.	1	12	1897	Port Republic, N. J.	Tuckerton, N. J.	
80114		Co. s.	Quasso H. Spalding	0	6	31.0	12.2	4.0	Frt.	1	1	1890	Patchogue, N. Y.	Patchogue, N. Y.	
212500		Co. y.	Quasum	19	19	38.4	14.5	4.2	Pos.	1	30	1913	Coaryville, Mich.	Marquette, Mich.	
207897		Co. s.	Quy II	0	8	35.0	13.5	4.0	Fsh.	4	10	1900	Allantio City, N. Y.	Somers Point, N. J.	
80575		St. s.	Quy G. Major	171	118	99.7	23.3	0.0	Frt.	0	95	1901	Nowburgh, N. Y.	New York, N. Y.	
208450		Co. s.	Quy-po-II.	12	11	30.8	10.4	4.0	Frt.	2	10	1903	West De Pare, Wis.	Millwaukee, Wis.	
203831		Co. s.	Quwendolyn	15	10	41.7	10.3	4.8	Frt.	1	45	1903	Vallejo, Cal.	San Francisco, Cal.	
80210	KMHI	Co. s.	Qydn.	25	12	61.8	12.7	0.1	Yot.	3	1	1892	Boston, Mass.	Boston, Mass.	
203180		Co. p.	Qysey	10	8	42.0	0.0	2.0	Tow.	2	20	1911	Keokuk, Iowa.	Des Moines, Iowa.	
201514		Co. s.	Qyssi No. 2.	10	10	45.0	8.0	3.0	Pos.	2	21	1906	Cincinnati, Ohio.	St. Louis, Mo.	
80039		St. s.	Qyssum	111	111	101.3	17.8	0.0	Yot.	3	75	1889	Lookport, N. Y.	New York, N. Y.	
203583	KVQH	St. s.	Qyssum King	681	341	161.0	23.0	18.2	Pos.	20	1,100	1904	Port Richmond, N. Y.	Do.	
80101		Co. s.	Qyssy	10	7	41.2	15.4	3.2	Frt.	1	1897	1897	Fowl River, Ala.	Galveston, Tex.	
80526		Co. y.	Qyssy	20	12	48.6	14.0	5.4	Yot.	2	1	1900	Allantio City, N. J.	Somers Point, N. J.	
203108		Co. s.	Qyssy	68	61	62.0	15.8	0.2	Pos.	3	75	1911	Bangor, Mich.	Ann Arbor, Mich.	
210502		Co. y.	Qyssy	23	19	35.7	9.8	2.0	Yot.	20	1909	1909	Gen. Mich.	Grand Haven, Mich.	
210375		Co. y.	Qyssy	22	17	37.5	10.8	5.1	Yot.	1	60	1912	Stonset, Mass.	Boston, Mass.	
211337		Co. p.	Qyssy	7	7	62.0	11.0	2.1	Tow.	2	32	1913	Island Creek, Ala.	Mohile, Ala.	
209135		Co. p.	Qyssy Queen	0	0	40.6	11.0	2.8	Frt.	1	25	1911	Frasville, Ind.	Paducah, Ky.	
II.															
211010		Co. s.	H. & S.	14	10	59.1	10.4	3.8	Frt.	3	21	1913	Village Creek, N. C.	Newbern, N. O.	
207824		Co. s.	H. A. Dewar	21	18	49.7	16.8	5.2	Frt.	3	25	1910	Charleston, S. O.	Beaufort, S. O.	
212967		Co. s.	H. A. Johnson	11	7	31.0	12.2	5.7	Pos.	1	25	1915	Swans Island, Mo.	Stonington, Mo.	
05017		Co. s.	H. A. Russell	0	0	38.5	13.2	6.5	Frt.	1	1	1899	Rockland, Mo.	Lubeck, Me.	
202193		Co. p.	H. A. Waddell	10	10	63.7	12.8	2.3	Tow.	1	40	1911	Gibson, La.	Morgan City, La.	
207890		Co. s.	H. B. Burger, Jr.	11	14	46.0	11.0	4.8	Pos.	2	40	1910	Manitowoc, Wis.	Marquette, Mich.	
207210		Co. s.	H. B. Jones	33	23	48.0	14.0	0.5	Fsh.	4	50	1910	Beattie, Wash.	Beattie, Wash.	
208081		Co. p.	H. C. Olvan	11	10	55.0	16.5	1.8	Frt.	1	8	1911	Bullrun, Tenn.	Nashville, Tenn.	
203151		Co. s.	H. C. Lowery	8	5	42.1	10.4	5.2	Frt.	2	15	1911	Tillman, Md.	Baltimore, Md.	
00485		Co. s.	H. C. Price	11	10	37.4	15.8	4.0	Frt.	1	1	1900	Patchogue, N. Y.	Bridgport, Conn.	
201238		St. p.	H. C. Scott	50	37	70.0	16.5	4.0	Tow.	4	39	1901	Omo, Wis.	Milwaukee, Wis.	
206912		St. b.	H. C. Sillano	31	23	47.0	15.5	0.7	Tow.	2	80	1909	Boston, Mass.	Boston, Mass.	
206331		St. s.	H. C. Whitman	70	70	115.4	21.0	4.4	Tow.	0	185	1908	Crescent, La.	New Orleans, La.	
207440		St. s.	H. C. Wood	40	31	69.8	16.4	8.5	Tow.	8	300	1910	Chicago, Ill.	Chicago, Ill.	
201503		Co. s.	H. D. Marks	14	0	44.0	14.8	3.1	Frt.	3	1	1907	Apalachicola, Fla.	Apalachicola, Fla.	
203415		Co. s.	H. E. Molon	8	6	42.7	9.3	3.0	Pos.	1	20	1908	San Francisco, Cal.	San Francisco, Cal.	
03007		Co. s.	H. E. Hiltbrandt	6	5	35.7	12.0	3.3	Pos.	1	6	1887	Patchogue, N. Y.	Patchogue, N. Y.	
03002	KBNH	St. s.	H. G. DALTON	1,011	010	275.0	41.0	18.0	Frt.	18	500	1903	West Burlington, Wis.	Duluth, Minn.	
05168		St. s.	H. G. Tidale	81	40	61.0	18.3	8.7	Tow.	6	1	1872	Philadelphia, Pa.	Plattsburg, N. Y.	
11920		St. s.	H. H. Hulme	97	53	95.5	27.0	10.0	Tow.	3	1	1860	San Francisco, Cal.	San Francisco, Cal.	
05021		St. s.	H. H. Newkirk	27	18	47.0	14.4	0.4	Tow.	4	1	1850	Poughkeepsie, N. Y.	New York, N. Y.	
203332		Co. s.	H. J. Davis	45	32	65.6	17.0	4.0	Frt.	5	40	1903	Robowling, Mich.	Milwaukee, Wis.	
202133		Co. s.	H. J. Hichter	7	7	30.0	8.0	3.0	Mso.	1	10	1901	Metropolis, Ill.	Paducah, Ky.	
203072		Co. s.	H. L. Dickson	7	5	42.0	7.0	2.0	Pos.	1	12	1900	Memphis, Tenn.	Memphis, Tenn.	
204211		Co. s.	H. L. N.	11	0	49.0	13.0	3.3	Frt.	1	1	1910	Vancouver, N. C.	Nowhorn, N. O.	
03927		Co. s.	H. L. Tall	10	9	51.0	13.0	3.0	Frt.	3	1	1887	Romerset County, Md.	Baltimore, Md.	
206282		Co. s.	H. M. Champion	13	11	40.4	11.0	4.2	Pos.	1	25	1909	Boston, Mass.	Nowport, R. I.	
00103		Co. s.	H. B. Morgan	8	6	62.0	16.0	4.4	Frt.	2	1	1892	Hookhall, Md.	Nowport, Nows, Va.	
00141		Co. s.	Haleyon	12	11	27.7	12.1	8.2	Frt.	2	10	1899	Beattie, Wash.	Beattie, Wash.	
200753		Co. s.	Haney	8	6	35.0	10.0	4.6	Pos.	1	18	1909	Green Cove Springs, Fla.	Essexville, Fla.	
202124		Co. s.	Hadassal	15	10	62.0	10.0	4.0	Pos.	4	60	1901	Brooklyn, N. Y.	Nowark, N. J.	
00537		Co. s.	Haddlo Hauch	15	12	40.4	11.2	3.5	Frt.	3	1	1901	Southport, N. C.	Charleston, B. C.	
201858	KWMC	Co. y.	Haldn.	113	101	85.6	21.0	10.5	Yot.	11	170	1908	New York, N. Y.	Cincinnati, Ohio.	
05811		Co. s.	Haldco	17	0	49.2	14.0	5.1	Frt.	2	48	1884	Freepart, Mo.	Mechins, Mo.	
00417		Co. s.	Hald.	7	5	36.5	8.5	3.5	Frt.	1	1	1900	Rainier, Oreg.	Astoria, Oreg.	
207721		Co. s.	Haldna	11	8	49.0	0.6	3.2	Fsh.	1	20	1910	Beattie, Wash.	Port Townsend, Wash.	

MERCHANT MOTOR VESSELS OF THE UNITED STATES—Continued.

Official No.	Signal letters.	Htg.	Name of vessel.	Gross tonnage.	Net tonnage.	Length.	Breadth.	Depth.	Service.	Crew.	Indicated horsepower.	When built.	Where built.	Home port (where permanent licenses).
90128		Ga. S.	Haleyon	6	6	27.8	11.0	4.8	Mso.	2	1887	1887	Newport, R. I.	Newport, R. I.
204935		Ga. S.	Haleyon	12	10	41.0	12.0	4.8	Frt.	1	1897	1897	Dias Creek, N. J.	Philadelphia, Pa.
205067		Ga. S.	Haleyon	32	22	61.5	15.4	6.0	Pas.	75	1903	1903	Dookton, Wash.	Pl. Townsend, Wash.
207419		Ga. Y.	Haleyon	18	10	44.0	11.2	4.0	Yot.	2	1910	1910	New York, N. Y.	Hartford, Conn.
211307	I.D.H.J.	Ga. Y.	Haleyon	69	85	73.7	21.0	8.4	Yot.	60	1913	1913	Marblehead, Mass.	Marblehead, Mass.
90882		Ga. S.	Haleyno	10	10	44.0	12.8	2.7	Mso.	24	1903	1903	Morsholm City, N. O.	Newport News, Va.
3113		Ga. Y.	Half Moon	18	15	48.0	13.5	5.8	Yot.	25	1897	1897	East Boothbay, Me.	New York, N. Y.
208935	K.C.P.	Ga. Y.	Half Moon	18	18	40.0	11.0	6.8	Yot.	1	1011	1011	East Greenwell, R. I.	Grand Haven, Mich.
208161		Ga. S.	Halfax	21	20	43.5	13.1	3.0	Pas.	2	2010	2010	Daytona, Fla.	Key West, Fla.
212586		Ga. S.	Halfax	142	77	130.0	20.0	0.2	Frt.	10	1910	1910	Viola, La.	Jacksonville, Fla.
207011		Ga. S.	Halotts	0	0	35.8	8.6	3.8	Pas.	1	1910	1910	Holly Beach, N. J.	Somers Point, N. J.
90160		Ga. S.	Haloka	10	10	34.0	11.8	5.7	Fsh.	1	1890	1890	Cushing, Me.	Rookland, Me.
208237		Ga. S.	Halloy's	12	8	38.0	10.7	4.0	Fsh.	2	21	1910	Wrangell, Alaska.	Wrangell, Alaska.
203104		Ga. S.	Hamilton	10	6	51.0	11.0	4.1	Oys.	10	1906	1906	Tappanahook, Va.	Reedville, Va.
211605		Ga. S.	Hamilton	7	0	31.0	0.1	4.0	Pas.	21	1912	1912	Chicago, Ill.	Grand Haven, Mich.
90609		Ga. S.	Hamilton	13	0	50.0	14.5	3.3	Frt.	1	1890	1890	Fishing Island, Md.	Elizabeth City, N. O.
211683		Ga. S.	Hammond	10	7	37.3	11.5	3.0	Frt.	1	1913	1913	Astoria, Ore.	Astoria, Ore.
213176		Ga. S.	H. W. S. W.	7	0	25.5	8.2	3.1	Frt.	2	12	1914	Green Bay, Wis.	Milwaukee, Wis.
203327		Ga. S.	Hampton	28	21	55.3	15.2	4.0	Fsh.	1	30	1903	Stratford, Conn.	Greenport, N. Y.
90637		Ga. S.	HANDROY	12	10	40.0	13.7	4.0	Fsh.	2	1903	1903	Monmouth, Mich.	Fort Huron, Mich.
212212		Ga. S.	HANDROY	15	13	39.2	11.2	4.0	Frt.	1	30	1913	Buffalo, N. Y.	Buffalo, N. Y.
207080		Ga. S.	Hanna	17	11	41.7	12.5	5.0	Fsh.	4	30	1910	Seattle, Wash.	Seattle, Wash.
212021		Ga. S.	Hanna T.	9	8	65.8	9.5	2.4	Tow.	2	12	1912	Dover, Tenn.	Nashville, Tenn.
90008		Ga. S.	Hannah H.	5	5	25.5	11.5	4.0	Mso.	1	1883	1883	Hyannis, Mass.	Newport, R. I.
208772		Ga. S.	Hannah H.	10	0	27.9	8.3	3.3	Fsh.	3	7	1903	Northport, Mich.	Grand Haven, Mich.
209017		Ga. S.	Hannah T.	9	7	28.0	9.3	3.4	Fsh.	1	12	1907	Muskegon, Mich.	Do.
213056		Ga. S.	Happy	17	12	40.3	12.0	5.2	Fsh.	2	30	1915	Seattle, Wash.	Seattle, Wash.
202125		Ga. S.	Happy Jack	5	5	23.7	11.3	3.7	Fsh.	1	10	1905	Osterville, Mass.	Hanstable, Mass.
213200		Ga. S.	Harald	10	17	40.0	12.4	5.0	Fsh.	1	20	1918	Seattle, Wash.	Seattle, Wash.
201170		Ga. S.	Harde	12	7	36.2	10.9	3.0	Frt.	2	1907	1907	Ballard, Wash.	Do.
201379		Ga. S.	Hard Times	10	21	37.0	13.5	2.0	Fsh.	1	1901	1901	Monticola, Tex.	Galveston, Tex.
201033		Ga. S.	Hannanson	10	9	40.0	12.0	3.0	Fsh.	1	1901	1901	Pocomoke City, Md.	Cape Charles, Va.
201420		Ga. S.	Hannoy	12	10	43.0	10.0	5.4	Fsh.	1	1901	1901	Gouldsboro, Me.	Portland, Me.
201020		Ga. S.	Harold	13	8	40.3	10.3	6.3	Frt.	2	1905	1905	East Machias, Me.	Eastport, Me.
203709		Ga. S.	Harold	22	17	62.0	10.3	5.5	Fsh.	0	20	1906	Allanto City, N. J.	Somers Point, N. J.
205080		Ga. S.	Harold	9	8	31.0	10.0	3.3	Fsh.	1	20	1901	Bay City, Mich.	Grand Haven, Mich.
207870		Ga. S.	Harold	11	10	30.0	8.8	3.0	Frt.	1	14	1907	Hutcheon Bay, Wis.	Portland, Me.
212608		Ga. S.	Harold	18	12	38.0	12.3	6.5	Fsh.	3	20	1914	Tacoma, Wash.	Tacoma, Wash.
212038		Ga. P.	Harold H.	7	0	54.4	10.0	2.0	Pas.	1	10	1915	Grantsville, W. Va.	Pittsburgh, Pa.
201460		Ga. S.	Harold B.	0	7	30.0	9.1	3.8	Fsh.	2	1902	1902	Ludington, Mich.	Grand Haven, Mich.
90677		Ga. S.	Harold O.	27	18	45.4	14.0	5.0	Tow.	4	1903	1903	Ballard, Wash.	Seattle, Wash.
90529		Ga. S.	Harold Clarko	11	5	43.0	14.7	3.0	Oys.	1	1900	1900	Bolhavon, N. O.	Newport News, Va.
90085		Ga. S.	Harold K.	8	7	33.0	13.1	3.7	Fsh.	1	1859	1859	Patchogue, N. Y.	Patchogue, N. Y.
209051		Ga. P.	Harold K.	9	7	51.7	10.0	2.0	Tow.	3	25	1909	Big Bend, W. Va.	Wheeling, W. Va.
209111		Ga. S.	Harold K.	13	7	41.7	12.0	4.5	Fsh.	1	24	1911	Lubbock, Mo.	Lubbock, Mo.
202733		Ga. S.	Harpo	14	11	43.0	13.3	3.2	Fsh.	0	1900	1900	Hridgopori, Conn.	Greenport, N. Y.
90183		Ga. Y.	Harpoon	23	20	52.1	10.3	7.5	Yot.	3	1891	1891	Bolton, Mass.	New York, N. Y.
95550		Ga. S.	Harris M. Young	12	8	37.5	12.7	4.7	Fsh.	2	1879	1879	Kennelbunk, Me.	Gloucester, Mass.
90013		Ga. S.	Harris and Georgio	5	5	33.0	11.0	5.8	Fsh.	2	1890	1890	Friendship, Me.	Southwest Harbor, Me.
95577		Ga. S.	Harrist	8	8	34.0	13.8	3.0	Fsh.	2	1870	1870	Islip, N. Y.	Do.
90629		Ga. S.	Harrist	10	12	39.0	14.0	5.4	Frt.	1	1902	1902	Millford, Del.	Hoodville, Va.
200753		Ga. S.	Harrist	0	0	29.0	13.2	4.0	Fsh.	2	1901	1901	Noank, Conn.	Stonington, Conn.
201598		Ga. S.	Harrist	0	6	34.0	10.2	2.2	Pas.	2	8	1901	Tuckerton, N. J.	Somers Point, N. J.
213229		Ga. Y.	Harrist H.	18	15	39.1	11.2	6.2	Yot.	1	05	1915	Seattle, Wash.	Seattle, Wash.
90685		Ga. S.	Harrist A. Cris	14	9	37.7	10.7	4.7	Tow.	1	20	1903	South Boston, Mass.	Cashino, Me.
95224		Ga. S.	Harrist H. Apphroitt	27	17	69.5	18.5	5.2	Oys.	4	14	1873	Bolton, N. J.	Philadelphia, Pa.
207691		Ga. S.	Harrigan	7	5	31.0	9.0	3.0	Frt.	1	0	1910	La Conner, Wash.	Pl. Townsend, Wash.
90283		Ga. S.	Harrington	14	10	46.8	14.3	3.0	Frt.	1	1902	1902	Warrenton, Ore.	Seattle, Wash.
95093		Ga. S.	Harris Brothers	25	10	48.8	12.4	3.0	Frt.	2	1893	1893	Key West, Fla.	Key West, Fla.
90137		Ga. S.	Harry	10	7	42.0	10.0	4.0	Pas.	1	18	1892	West Seattle, Wash.	Ketchikan, Alaska.
907655		Ga. S.	Harry H. Jr.	11	10	41.1	11.0	4.3	Frt.	2	1910	1910	Croton on Hudson, N. Y.	New York, N. Y.
90581		Ga. S.	Harry Ford	0	8	41.0	16.7	4.4	Frt.	2	10	1901	Crisfield, Md.	Annapolis, Md.
205085		Ga. P.	Harry H.	10	10	52.5	10.8	3.1	Tow.	2	20	1910	Tyrone, Ky.	Mobilie, Ala.
212503		Ga. S.	Harry H.	0	5	29.4	9.0	4.1	Mso.	3	30	1903	Maultowoc, Wis.	Milwaukee, Wis.
90101		Ga. S.	Harry J.	8	5	30.3	11.2	3.8	Frt.	2	1899	1899	Hridgopori, N. J.	Philadelphia, Pa.
213351		Ga. S.	Harry L.	8	7	30.7	8.8	4.0	Pas.	1	21	1915	Charlavolz, Mich.	Grand Haven, Mich.
212113		Ga. P.	Harry Leo	5	5	45.3	0.5	1.8	Pas.	1	0	1914	Etowah, Ark.	St. Louis, Mo.
207574		Ga. P.	Harry M.	11	11	55.0	10.0	2.5	Frt.	2	25	1910	Itomo, Ark.	Do.
201101		Ga. S.	Harry P.	0	7	41.0	14.3	3.0	Frt.	3	1901	1901	Bidell, La.	New Orleans, La.
213257		Ga. S.	Harry Halko	0	7	44.9	16.0	2.0	Frt.	1	15	1915	Point Pleasant, W. Va.	Pittsburgh, Pa.
90377		Ga. P.	Harry V.	7	0	51.8	8.3	1.8	Pas.	1	1906	1906	Grantsville, W. Va.	Do.
95721		Ga. S.	Harry G. Brown	18	11	68.0	15.0	4.4	Fsh.	2	1	1882	Crisfield, Md.	Cape Charles, Va.
211160		Ga. S.	Harry and Phelma	10	10	48.0	15.0	0.0	Fsh.	1	24	1913	Thomaston, Mo.	Provincetown, Mass.
90213		Ga. S.	Harry and Willie	11	8	30.0	15.7	4.0	Oys.	14	8	1893	Leesburg, N. J.	Philadelphia, Pa.

1 Formerly sch. y. Brynlys.

1 Formerly ga. s. Edw. F. Leeds.

MERCHANT MOTOR VESSELS OF THE UNITED STATES—Continued.

Official No.	Signal letters.	Rfg.	Name of vessel.	Gross tonnage.	Net tonnage.	Length.	Breadth.	Depth.	Service.	Crew.	Indicated horsepower.	When built.	Where built.	Home port (where permanent document issues).
00130		Ga. s.	Harvard	113	72	Perf.	Perf.	Perf.	Fsh.	18	30	1891	Essex, Mass.	Gloucester, Mass.
107576		Ga. s.	Harvest	23	21	40.6	11.0	6.4	Tow.	2	40	1900	South Boston, Mass.	Providence, R. I.
212142		Ga. s.	Harvest	8	7	20.0	0.2	3.8	Frt.	1	20	1912	Long Island City, N. Y.	New York, N. Y.
208358		Ga. s.	HARVESTER	100	108	82.0	24.0	6.0	Frt.	7	100	1910	Manitowoc, Wis.	Chicago, Ill.
208203		Ga. s.	Harvey	8	7	40.0	0.8	3.7	Fas.	2	30	1908	Chicago, Ill.	Port Arthur, Tex.
200428		Ga. s.	Harvey A.	11	7	30.0	11.0	5.8	Fsh.	1	7	1909	Friendship, Mo.	Portland, Me.
200916		Ga. s.	Harvey E.	11	7	34.2	13.1	3.1	Tow.	1	7	1904	Bellingham, Wash.	Port Townsend, Wash.
208142		Ga. s.	Harvey G.	14	12	38.0	10.0	4.0	Fsh.	1	21	1937	Manitowoc, Wis.	Grand Haven, Mich.
207045		Ga. s.	Hasel G.	13	7	43.0	14.0	3.0	Frt.	2	5	1910	Enoch, Va.	Resville, Va.
200710		Ga. s.	Haskell	0	0	45.0	0.0	4.0	Tow.	2	0	1900	Helle Isle, Ia.	Mobilie, Ala.
05176		Ga. s.	Hattie	6	6	31.0	12.1	3.4	Fsh.	1	1	1874	Philadelphia, Pa.	Romora Point, N. J.
00007		Ga. s.	Hattie	20	10	40.0	14.7	3.8	Mao.	1	1	1890	Erin, Mich.	Detroit, Mich.
00221		Ga. s.	Hattie	0	0	36.0	0.3	4.8	Fas.	1	1	1893	Bridgeport, Conn.	Bridgeport, Conn.
00305		Ga. s.	Hattie	8	8	30.5	12.1	3.0	Frt.	1	10	1898	Hayes de Grace, Md.	Baltimore, Md.
00458		Ga. s.	Hattie	5	5	45.0	0.7	2.8	Mao.	3	3	1899	St. Michaels, Md.	Do.
207840		Ga. s.	Hattie	6	6	32.0	8.0	2.0	Fas.	1	10	1909	Georgetown, S. C.	Georgetown, S. C.
05902		Ga. s.	Hattie D.	8	8	31.7	14.0	4.0	Fsh.	1	1	1888	Hyanis, Mass.	Barnstable, Mass.
208483		Ga. s.	Hattie D.	15	10	40.0	13.7	4.5	Frt.	4	37	1911	Cowart, Va.	Reedville, Va.
00501		Ga. s.	Hattie Crew.	24	17	65.3	18.1	3.3	Fas.	3	3	1901	Roanoke Island, N. C.	Elizabeth City, N. C.
00450		Ga. s.	Hattie Frances.	7	7	32.0	10.8	5.3	Fsh.	1	1	1902	Deer Isle, Me.	Southwest Harbor, Me.
05118		Ga. s.	Hattie Frances.	10	0	38.0	13.1	3.0	Fsh.	1	1	1910	Smithville, N. Y.	New York, N. Y.
208108		Ga. s.	Hattie H.	7	7	32.5	10.0	1.0	Tow.	2	20	1910	Lyboon, Ky.	Louisville, Ky.
205090		Ga. s.	Hattie M.	10	0	40.0	8.4	3.0	Mao.	2	23	1908	Franklin, Ia.	Morgan City, La.
00240		Ga. s.	Hattie S.	12	12	39.4	13.4	3.5	Tow.	2	2	1893	Millville, N. J.	Newbern, N. C.
00376		Ga. J.	Hattie R.	6	5	27.0	11.0	3.0	Fas.	1	1	1894	Amityville, N. Y.	Patchogue, N. Y.
00438		Ga. s.	Hattie T.	14	0	44.7	14.8	4.7	Fsh.	3	3	1899	Greenport, N. Y.	Greenport, N. Y.
05102		Ga. s.	Hattie F. Hall.	10	0	34.0	13.8	4.3	Fsh.	3	3	1871	Croton, Conn.	Do.
00351		Ga. s.	Hattie F. Lawry.	12	0	36.0	12.0	0.0	Fsh.	1	1	1890	Friendship, Me.	Waldoboro, Me.
05880		Ga. s.	Hattie F. Buchanan.	0	5	29.3	12.7	3.3	Oys.	1	1	1886	Patchogue, N. Y.	Patchogue, N. Y.
05392		Ga. s.	Hattie L. Duncan.	0	7	50.0	18.3	3.2	Frt.	2	2	1885	Tilghmans Island, Md.	Baltimore, Md.
05174		Ga. s.	Hattie L. Duncan.	11	13	43.4	15.0	4.3	Fas.	2	2	1877	Glenwood, N. Y.	Greenport, N. Y.
05768		Ga. s.	Hattie M. Bird.	16	14	43.0	16.2	4.6	Oys.	2	2	1883	Patchogue, N. Y.	Bridgeport, Conn.
210517		Ga. s.	Havona	7	5	20.3	0.0	2.0	Fas.	1	11	1919	Watertown, N. Y.	Cape Vincent, N. Y.
213033		Ga. s.	Hawkeye	0	10	30.2	9.0	3.4	Fas.	2	40	1915	Burlington, Iowa.	Des Moines, Iowa.
204628		Ga. s.	Hawthorne	0	0	31.4	8.7	3.3	Fas.	1	1	1917	Boabek, Wash.	Beattie, Wash.
208300		Ga. s.	Hawthorne	11	10	38.1	0.0	3.3	Frt.	1	10	1909	Portland, Oreg.	Beattie, Wash.
00190		Ga. J.	Hazel	0	0	59.0	10.7	2.0	Frt.	1	1	1892	Tilghmans Island, Md.	Baltimore, Md.
00415		Ga. s.	Hazel	8	0	40.0	8.0	4.7	Fas.	1	1	1902	Memphis, Tenn.	Memphis, Tenn.
00610		Ga. s.	Hazel	0	0	41.0	12.0	3.7	Oys.	3	10	1902	Wildwood, N. J.	Cape Charles, Va.
201811		Ga. s.	Hazel	12	8	41.0	12.1	4.3	Fas.	1	1	1905	Astoria, Oreg.	Astoria, Oreg.
202211		Ga. y.	Hazel	20	17	61.4	11.0	6.7	Yct.	2	2	1905	Watertown, Mass.	Boston, Mass.
202482		Ga. s.	Hazel	14	0	42.0	11.0	4.5	Mao.	1	10	1905	Asbury Park, N. J.	Wilmington, Del.
202890		Ga. s.	Hazel	12	0	42.0	12.2	3.0	Frt.	2	15	1905	Elizabeth City, N. C.	Elizabeth City, N. C.
204401		Ga. p.	Hazel	13	13	50.0	10.6	2.1	Tow.	2	2	1907	Ironton, Ohio	Louisville, Ky.
204958		Ga. p.	Hazel	36	22	81.0	16.4	3.8	Fas.	4	60	1908	Harvey, Ia.	New Orleans, La.
206035		Ga. s.	Hazel	0	0	21.0	8.2	2.7	Fas.	2	0	1908	Frankfort, Mich.	Grand Haven, Mich.
208212		Ga. y.	Hazel S.	18	14	41.0	12.0	5.0	Yct.	1	32	1910	Bamletstown, R. I.	Fall River, Mass.
208109		Ga. p.	Hazel	0	0	50.0	10.0	2.9	Tow.	2	20	1910	Frankfort, Ky.	Louisville, Ky.
208514		Ga. s.	Hazel	0	0	40.0	11.0	5.2	Frt.	1	20	1910	Beattie, Wash.	Beattie, Wash.
00218		Ga. s.	Hazel H.	0	0	30.2	13.0	4.8	Fsh.	2	2	1893	Westport, Me.	Portland, Me.
212021		Ga. s.	Hazel H.	0	8	40.2	0.4	4.0	Fas.	1	30	1911	St. Joseph, Mich.	Grand Haven, Mich.
208703		Ga. p.	Hazel O.	6	0	21.0	8.1	3.0	Fsh.	3	0	1906	West De Pere, Wis.	Milwaukee, Wis.
00430		Ga. s.	Hazel Estelle	13	13	59.0	13.5	2.3	Frt.	2	2	1895	New Orleans, La.	New Orleans, La.
209278		Ga. s.	Hazel Gray	10	0	29.5	0.8	3.2	Frt.	1	20	1906	Maquino Island, Mich.	Grand Haven, Mich.
207360		Ga. s.	Hazel H.	11	8	36.0	11.0	4.0	Fsh.	2	2	1910	Ashabula Harbor, Ohio	Cleveland, Ohio.
208310		Ga. s.	Hazel Jeannette.	17	10	30.0	10.7	4.2	Fsh.	3	24	1910	Burgeon Bay, Wis.	Milwaukee, Wis.
00090		Ga. s.	Hazel Leah	31	10	01.0	10.1	6.1	Frt.	2	3	1903	Lubbock, Mo.	Eastport, Mo.
213280		Ga. s.	Hazel H.	0	0	21.0	11.8	3.3	Fas.	1	10	1910	Tronton, N. J.	Philadelphia, Pa.
210109		Ga. s.	Hazel Tabb.	47	28	61.8	16.4	5.0	Fsh.	1	60	1912	Kotlichkan, Alaska.	Philadelph, Wash.
206022		Ga. p.	Hazel V.	0	7	43.0	12.0	2.8	Fas.	4	1	1909	Vicksburg, Miss.	Vicksburg, Miss.
00420		Ga. s.	Hazel D. Moore	14	10	41.0	13.0	4.0	Fsh.	4	10	1902	Atlantic City, N. J.	Philadelphia, Pa.
200176		Ga. s.	Hazel & Helen	0	0	31.0	10.4	4.4	Frt.	1	20	1909	Astoria, Oreg.	Astoria, Oreg.
207512		Ga. s.	Harley	71	60	08.1	10.2	8.1	Frt.	1	150	1910	Bayona, N. J.	New York, N. Y.
210820		Ga. s.	Healy-Thibaults No. 3.	18	12	48.8	11.7	6.2	Tow.	2	60	1912	Oakland, Cal.	San Francisco, Cal.
210500		Ga. y.	Hebe	17	17	43.0	15.7	5.0	Yct.	2	40	1912	Patchogue, N. Y.	Patchogue, N. Y.
207768		Ga. s.	Hecla	19	12	38.0	13.0	4.0	Fas.	2	60	1885	Boston, Mass.	Boston, Mass.
211311		Ga. s.	Hecla	5	0	28.2	0.2	4.2	Fsh.	1	0	1913	Ketchikan, Alaska.	Ketchikan, Alaska.
05925		Ga. s.	Hector	7	5	20.5	10.3	4.0	Fsh.	2	2	1887	Ellsworth, Me.	Deer Isle, Me.
00010		Ga. s.	Hector	0	0	20.5	11.8	4.4	Cod.	1	7	1888	Bristol, Me.	Ellsworth, Me.
208987		Ga. s.	Hedwig	7	7	30.0	7.0	0.2	Fas.	2	40	1911	Baltimore, Md.	Philadelphia, Pa.
208881		Ga. s.	Hecla Muri.	22	13	65.0	11.3	5.3	Tow.	2	30	1911	Honolulu, Hawaii.	Honolulu, Hawaii.
01892		Ga. s.	Helen	27	13	61.5	17.8	5.0	Oys.	5	60	1886	Leesburg, N. J.	Wilmington, Del.
00027		Ga. s.	Helen	7	7	35.0	11.7	3.0	Fas.	1	1	1902	Atlantic City, N. J.	Philadelphia, Pa.
202098		Ga. s.	Helen	0	0	39.0	10.3	3.8	Fas.	1	1	1905	Ballard, Wash.	Beattie, Wash.

1 Formerly ga. y. Arline.
2 Formerly st. s. Mary H. Paeker.

3 Formerly ga. y. Ethel May H.
4 Formerly ga. s. Mallina Corditt.

5 Formerly ga. s. Isano M. Lako.

MERCHANT MOTOR VESSELS OF THE UNITED STATES—Continued.

Official No.	Signal letters.	Rtg.	Name of vessel.	Gross tonnage.	Net tonnage.	Length.	Breadth.	Depth.	Service.	Crew.	Indicated horsepower.	When built.	Where built.	Home port (where permanent document issues).
202802		Ga. S.	Helen	0	0	31.5	11.3	3.0	Fsh.	1	1900	Nonak, Conn.	Providence, R. I.
203725		Ga. S.	Helen	12	9	42.0	14.0	4.1	Fsh.	2	12 1900	Somers Point, N. J.	Somers Point, N. J.
200190		Ga. S.	Helen	9	8	30.0	13.0	4.0	Fsh.	2	14 1909	Edgartown, Mass.	Newport, R. I.
200590		Ga. S.	Helen	8	5	38.2	10.0	3.8	Fsh.	1	10 1909	Hoona, Alaska	Juneau, Alaska
230728		Ga. P.	Helen	11	11	58.5	15.5	3.1	Tow.	2	20 1909	Higginsport, Ohio	Cincinnati, Ohio
207727		Ga. S.	Helen	18	15	38.2	12.0	5.2	Fsh.	2	20 1910	Osterville, Mass.	Barnstable, Mass.
207804		Ga. S.	Helen	10	7	39.5	12.5	5.0	Frt.	1	05 1910	Oakland, Cal.	San Francisco, Cal.
208233		Ga. S.	Helen	17	11	48.0	8.4	3.4	Frt.	2	12 1910	Wrangell, Alaska	Wrangell, Alaska
209035		Ga. S.	Helen	8	5	31.2	9.2	4.2	Frt.	28 1911	Galveston, Tex.	Galveston, Tex.	
210010		Ga. S.	Helen	6	5	29.2	9.3	3.2	Frt.	25 1911	Little Suisun, Wis.	Milwaukee, Wis.	
210929		Ga. S.	Helen	20	0	54.0	13.2	5.9	Tow.	125 1910	Honolulu, Hawaii	Honolulu, Hawaii	
211060		Ga. S.	Helen	11	7	30.7	10.5	4.4	Fsh.	3	24 1913	Seattle, Wash.	Wrangell, Alaska
211609		Ga. S.	Helen	8	5	39.4	8.0	4.7	Pass.	10 1913	Corryville, Ky.	Paducah, Ky.	
211852		Ga. S.	Helen	12	0	40.5	12.7	4.0	Pass.	28 1913	Florida Bluff, Fla.	Jacksonville, Fla.	
212347		Ga. S.	Helen	13	10	37.7	11.8	3.3	Pass.	4 21 1914	St. Augustine, Fla.	St. Augustine, Fla.	
213191		Ga. S.	Helen	21	18	48.5	13.0	4.5	Frt.	1 18 1915	Canals, Me.	Eastport, Me.	
201491		Ga. S.	Helen Avelin	19	13	48.8	13.0	3.0	Frt.	1 1901	Crissfield, Md.	Crissfield, Md.	
200434		Ga. S.	Helen B.	10	11	40.0	12.0	5.0	Pass.	3 30 1909	St. Joseph, Mich.	Grand Haven, Mich.	
206905		Ga. S.	Helen B.	10	7	38.0	9.3	3.5	Fsh.	3	30 1909	Grand Bay, Ala.	Mobile, Ala.
209397		Ga. S.	Helen B.	11	11	30.7	9.4	3.0	Fsh.	3	11 1905	Mantolwood, Wis.	Milwaukee, Wis.
213202		Ga. P.	Helen B.	24	7	31.0	10.0	2.5	Tow.	1 8 1915	Louisville, Ky.	Louisville, Ky.	
208941		Ga. S.	Helen C.	0	0	24.4	7.8	3.2	Fsh.	2 8 1907	Washington Harbor, Wis.	Milwaukee, Wis.	
203074		Ga. S.	Helen D.	12	8	32.9	10.5	4.3	Fsh.	2 10 1906	Ballard, Wash.	Seattle, Wash.	
205441		Ga. P.	Helen Dean	13	13	65.0	16.1	2.5	Tow.	2 20 1908	Higginsport, Ohio	Louisville, Ky.	
96521		Ga. S.	Helen E.	7	0	35.0	9.0	5.0	Fsh.	1 7 1907	Waterford, Conn.	Greenport, N. Y.	
96673		Ga. S.	Helen E.	6	0	24.4	12.2	3.0	Frt.	8 1903	Osterville, Mass.	Barnstable, Mass.	
211240		Ga. S.	Helen H.	19	12	49.0	12.0	4.0	Fsh.	15 20 1913	Keyport, Wash.	Seattle, Wash.	
207189		Ga. S.	Helen Lowe	14	11	51.5	17.3	1.0	Fsh.	10 12 1910	Portland, Ohio	Nashville, Tenn.	
201908		Ga. P.	Helen M.	12	0	40.5	12.0	2.2	Tow.	1 1907	Portland, Ohio	Louisville, Ky.	
200987	LOKP	Ga. Y.	Helen M.	31	22	68.0	11.0	5.0	Yct.	3 20 1913	Boston, Mass.	Plymouth, Mass.	
208535		Ga. S.	Helen McCall	36	17	65.7	16.5	0.0	Fsh.	3 50 1911	East Boothbay, Me.	Eastport, Me.	
207020		Ga. S.	Helen Marie	10	7	30.2	10.7	3.2	Pass.	1 10 1904	Ocean View, Del.	Wilmington, Del.	
212824		Ga. S.	Helen Marlon	5	5	27.0	12.0	3.0	Pass.	1 15 1898	Patchogue, N. Y.	Patchogue, N. Y.	
210179		Ga. S.	Helen O.	14	0	41.4	11.0	4.8	Frt.	1 30 1912	Chicago, Ill.	Chicago, Ill.	
96503		Ga. S.	Helen Payne	14	0	38.2	12.7	3.8	Tow.	1 20 1901	South Bend, Wash.	Portland, Ore.	
213007		Ga. S.	Helen Rose	8	5	39.0	11.8	3.2	Frt.	1 20 1911	Fosters Neck, Md.	Alexandria, Va.	
200771		Ga. Y.	Helen S.	21	12	45.0	10.3	5.0	Yct.	2 10 1904	Atlantic City, N. J.	Somers Point, N. J.	
210621		Ga. S.	Helen S.	10	8	36.2	8.7	4.2	Fsh.	1 1907	Yastor, Wash.	Seattle, Wash.	
96704		Ga. S.	Helen Scott	11	7	47.2	9.0	3.0	Tow.	2 1896	Warrenton, Ore.	Newport, Ore.	
96647		Ga. S.	Helen Stanley	27	17	60.4	17.1	4.5	Oys.	6 1903	Huntington, N. Y.	Greenport, N. Y.	
208300		Ga. S.	Helen T.	32	21	51.4	15.2	5.5	Fsh.	1 50 1914	Desatur, Wash.	Seattle, Wash.	
207202		Ga. S.	Helen Tall	6	5	43.2	10.5	3.0	Frt.	1 14 1902	Black Creek, Va.	Gilfield, Md.	
201910		Ga. S.	Helen Tod	13	12	39.3	9.0	3.0	Pass.	2 1900	Berkley, Va.	Norfolk, Va.	
201038		Ga. S.	Helen V.	14	0	45.2	10.3	3.2	Pass.	2 1907	Charleston, S. C.	Charleston, S. C.	
211607		Ga. S.	HELEN W.	8	7	30.0	7.9	2.8	Prs.	1 40 1911	St. Louis, Mo.	St. Louis, Mo.	
96665		Ga. S.	Helen Young	22	7	40.0	15.0	4.0	Msc.	3 35 1902	Cappahossee, Va.	Newport News, Va.	
202009		Ga. S.	Helen Z.	10	7	30.5	10.4	4.3	Frt.	1 1900	Ballard, Wash.	Pt. Townsend, Wash.	
96602		Ga. S.	Helen B. Thomas	78	45	94.2	21.0	0.2	Fsh.	17 51 1902	Essex, Mass.	Boston, Mass.	
212270		Ga. S.	Helen E. Murley	10	10	40.8	14.3	6.4	Fsh.	3 24 1914	Friendship, Mo.	New Bedford, Mass.	
95790		Ga. S.	Helen Josephine Mansfield	13	12	30.5	14.0	3.8	Frt.	2 1881	Norfolk, Va.	Norfolk, Va.	
96381		Ga. S.	Helena	0	0	30.8	12.0	3.4	Frt.	2 1891	Mount Pleasant, S. O.	Charleston, S. C.	
205378		Ga. S.	Helena	14	13	33.1	10.0	4.0	Fsh.	2 12 1901	Marquette, Wis.	Milwaukee, Wis.	
206702		Ga. S.	Helena	9	0	29.5	9.5	3.0	Fsh.	2 1909	Howkan, Alaska	Wrangell, Alaska	
96504		Ga. S.	Helene	33	30	55.0	17.2	5.3	Frt.	3 1893	Roms River, N. J.	New York, N. Y.	
96144		Ga. S.	Helene	6	5	39.0	12.4	3.2	Fsh.	1 1890	Middle Haddam, Conn.	Bridgport, Conn.	
211923		Ga. Y.	Helene	17	11	49.2	10.7	4.7	Yct.	1 32 1913	Annapolis, Md.	Baltimore, Md.	
211611		Ga. S.	Helens	62	50	70.0	18.2	8.4	Fsh.	12 100 1913	Seattle, Wash.	Seattle, Wash.	
210121	LOKT	Ga. Y.	Helenthus	35	21	69.5	12.7	6.7	Yct.	3 60 1912	Bristol, R. I.	Providence, R. I.	
219500		Ga. S.	Helen	8	5	40.0	9.7	3.0	Pass.	1 28 1912	Greenville, Miss.	New Orleans, La.	
207629		Ga. S.	Helmur	10	0	50.1	15.2	4.3	Pass.	3 60 1912	Pinewood, Fla.	Pensacola, Fla.	
208578	HWV	Ga. Y.	Hemori	09	27	62.4	15.8	0.8	Yct.	3 60 1911	Seattle, Wash.	Seattle, Wash.	
209337		Ga. P.	Hemper	8	0	51.0	10.7	1.8	Pass.	1 1901	Houhensville, Ohio	Wheeling, W. Va.	
05910		Ga. S.	Helyn	0	5	29.7	14.7	3.0	Pass.	1 1897	Patchogue, N. Y.	Patchogue, N. Y.	
96192		Ga. S.	Helys	35	24	60.0	11.7	0.0	Pass.	3 1909	Bridgport, Conn.	New London, Conn.	
208222		Ga. S.	Hennulo	13	0	38.0	11.7	3.9	Fsh.	7 12 1908	Tacoma, Wash.	Seattle, Wash.	
209928		Ga. P.	HENNERSON	82	82	120.0	23.0	3.0	Frt.	3 120 1912	Dubuque, Iowa	Evansville, Ind.	
11403		Ga. S.	Henniferla	37	33	58.0	20.8	4.0	Frt.	2 25 1897	Westfield, N. Y.	Westfield, N. Y.	
05522		Ga. S.	Henniferla	43	41	61.1	21.0	5.1	Frt.	1 1891	Frost Neck, N. Y.	Patchogue, N. Y.	
05977		Ga. S.	Henniferla	0	0	33.0	11.1	3.4	Msc.	3 1870	Wareh, It. I.	Fall River, Mass.	
208135		Ga. S.	Henniferla	13	8	33.0	11.1	3.0	Fsh.	6 20 1911	Seattle, Wash.	Pt. Townsend, Wash.	
210120		Ga. S.	Henniferla	25	17	55.2	14.0	7.2	Yct.	2 40 1912	do	Seattle, Wash.	
211085		Ga. S.	Henniferla	8	0	39.5	11.4	0.0	Pass.	1 18 1913	Lake Charles, La.	Morgan City, La.	
212120		Ga. S.	Henniferla	12	8	31.0	11.2	4.2	Fsh.	2 10 1914	Olalla, Wash.	Seattle, Wash.	
96378		Ga. S.	Henniferla Corbin	10	10	45.0	11.5	3.4	Tow.	2 1897	Pocomo City, Md.	Norfolk, Va.	

1 Formerly gr. s. Dec.

MERCHANT MOTOR VESSELS OF THE UNITED STATES—Continued.

Official No.	Signal letters.	Reg.	Name of vessel.	Gross tonnage.	Net tonnage.	Length.	Breadth.	Depth.	Service.	Crew.	Indicated horsepower.	When built.	Where built.	Home port (where permanent licenses).	(where document issued).
207360		Ga. S.	Honrietta II.	13	0	42.0	12.6	4.4	Frt.	2	40	1910	Winslow, Wash.	Seattle, Wash.	
207023		Ga. S.	Honrietta No. 2.	14	10	44.8	11.2	3.0	Oys.	1	30	1909	Astoria, Oreg.	Astoria, Oreg.	
05330		Ga. S.	Henry Albin.	10	0	30.5	13.0	3.0	Pas.	1	25	1912	New York, N. Y.	New York, N. Y.	
210778		Ga. P.	Henry C.	12	10	65.4	10.0	3.0	Frt.	2	10	1912	Rainsby, Ky.	Louisville, Ky.	
203192		Ga. S.	Henry Clay.	7	0	41.2	13.6	3.8	Frt.	2	10	1907	Port Clinton, Ohio.	London, Ohio.	
11440		Ga. S.	Henry Clay.	11	7	41.0	13.3	3.0	Oys.	2	20	1867	Port Richmond, N. Y.	New York, N. Y.	
200090		Ga. S.	Henry D.	18	15	45.0	14.0	4.0	Frt.	2	50	1911	Auburn, N. J.	Philadelphia, Pa.	
06013		Ga. S.	Henry Finch.	20	20	52.5	12.8	6.7	Wrk.	4	1903	Seattle, Wash.	Seattle, Wash.	
201300		Ga. P.	Henry Frank.	8	5	41.0	13.0	2.7	Tow.	3	1901	New Orleans, La.	New Orleans, La.	
209177		Ga. P.	Henry Frank.	11	0	48.3	7.1	2.9	Pas.	1	40	1911	Coutant, Mo.	St. Louis, Mo.	
207450		Ga. S.	Henry Ludlow.	41	30	61.2	10.0	4.0	Pas.	1	80	1910	Babylon, N. Y.	Patchogue, N. Y.	
204531		Ga. S.	Henry R.	0	5	27.8	13.0	3.1	Frt.	2	1901	New York, N. Y.	New York, N. Y.	
212018		Ga. S.	Henry W.	11	7	42.0	12.0	3.2	Pas.	2	40	1914	New Orleans, La.	New Orleans, La.	
205207		Ga. S.	Henry Warren.	11	10	30.0	13.0	3.4	Frt.	1	10	1908	Touisset, Mass.	New Bedford, Mass.	
200089		Ga. S.	Henry P. Williams.	73	63	85.0	21.5	10.0	P.H.	0	60	1912	Chelsea, Mass.	Charleston, S. C.	
205238		Ga. S.	Henry S. Rogers.	16	12	35.0	11.4	4.0	Frt.	3	18	1907	Wareham, Mass.	New Bedford, Mass.	
201859		Ga. Y.	Hood.	52	22	67.4	12.2	6.2	Yct.	3	1905	Raymond, N. J.	Philadelphia, Pa.	
212783		Ga. P.	Horbert H.	6	6	40.0	10.0	3.0	Pas.	1	10	1914	Chattanooga, Tenn.	Chattanooga, Tenn.	
05228		Ga. S.	Horbert and Emma.	0	0	33.4	9.7	4.3	Frt.	0	1905	Neposset, Mass.	Gloucester, Mass.	
05228		Ga. S.	Horcules.	47	32	67.0	23.0	4.7	Frt.	1	20	1878	San Francisco, Cal.	San Francisco, Cal.	
06330		Ga. S.	Horcules.	20	10	46.0	13.5	3.8	Mae.	1	1890	East Providence, R. I.	New York, N. Y.	
06362		Ga. S.	Horcules.	12	8	48.3	10.3	3.2	Frt.	1	1897	Warrenton, Oreg.	Pt. Townsend, Wash.	
203523		Ga. P.	Horcules.	10	10	41.5	0.1	2.0	Mae.	2	45	1900	Needles, Cal.	Los Angeles, Cal.	
205592		Ga. Y.	Horcules.	17	15	36.5	12.0	4.0	Yct.	2	20	1906	Camden, N. J.	Somers Point, N. J.	
206316		Ga. S.	Horcules.	12	0	42.5	11.1	4.4	Tow.	1	40	1909	Marshfield, Oreg.	Empire, Oreg.	
209326		Ga. S.	Horcules.	0	0	39.1	0.7	4.4	Frt.	60	1907	Alameda, Cal.	San Francisco, Cal.	
05711		Ga. S.	Horman Ellis.	23	22	62.3	17.7	5.0	Frt.	2	10	1882	Wicomico, Md.	Norfolk, Va.	
06013		Ga. S.	Horman L. Rogers.	20	25	41.5	17.0	5.0	Pas.	2	1880	Hony Brook, N. Y.	Patchogue, N. Y.	
06570		Ga. S.	Hornosa.	14	0	39.8	11.0	4.1	Frt.	1	1901	Olympia, Wash.	Pt. Townsend, Wash.	
205186		Ga. S.	Horo.	0	0	38.4	0.3	2.5	Mae.	1	10	1908	Atlanta, N. C.	Beaufort, N. C.	
207770		Ga. S.	Horo.	13	9	35.4	12.9	3.3	Frt.	2	15	1910	McClintockville, S. C.	Charleston, S. C.	
213010		Ga. S.	Horo.	14	9	39.5	10.8	6.1	Frt.	0	20	1915	Seattle, Wash.	Seattle, Wash.	
200330		Ga. S.	Heron.	39	30	58.0	10.0	4.3	Frt.	2	38	1903	Marco, Fla.	Tampa, Fla.	
211018		Ga. S.	Heron, P. Taylor.	30	18	56.0	15.4	6.0	Tow.	1	110	1913	Oakland, Cal.	San Francisco, Cal.	
06000		Ga. S.	Hershey.	10	15	38.1	15.4	4.8	Frt.	3	1890	Bluff, Mo.	New Bedford, Mass.	
208740		Ga. Y.	Hesperia.	21	14	48.5	11.8	6.3	Yct.	2	50	1911	Duluth, Minn.	
210014		Ga. Y.	Hesslan.	23	18	47.0	11.3	5.7	Yct.	1	35	1912	Boston, Mass.	Boston, Mass.	
00518		Ga. S.	Hester.	8	0	39.0	0.8	3.7	Frt.	1	1897	Kalama, Wash.	Portland, Oreg.	
06551		Ga. S.	Hester.	14	12	44.1	14.8	5.7	Frt.	5	24	1901	Osterville, Mass.	New Bedford, Mass.	
209847		Ga. S.	Hester.	7	0	28.0	10.0	4.0	Frt.	2	10	1912	Charleston, S. C.	Charleston, S. C.	
05800		Ga. S.	Hester Ann.	21	10	39.2	13.7	4.2	Frt.	2	35	1885	Amyria, N. C.	Do.	
141209		Ga. S.	Hettie.	13	10	41.4	12.0	0.5	Frt.	2	12	1892	Deer Isle, Mo.	Boston, Mass.	
06278		Ga. S.	Hettie B.	15	10	42.5	12.0	2.8	Frt.	3	30	1894	San Francisco, Cal.	Nome, Alaska.	
206312		Ga. S.	Hettie E.	14	10	58.4	11.1	2.5	Frt.	1	20	1909	Marshfield, N. O.	Tampa, Fla.	
203321		Ga. S.	Hidalgo.	9	8	34.0	11.0	4.0	Frt.	1	1901	Charleston, S. C.	Norfolk, Va.	
200728		Ga. S.	Hilawatha.	13	12	50.0	12.4	3.4	Mae.	3	1904	Boulhampton, N. Y.	Greenport, N. Y.	
200310		Ga. S.	Hilawatha.	13	11	61.0	9.5	3.0	Tow.	1	1901	Boulhampton, Wash.	Pt. Townsend, Wash.	
201771		Ga. S.	Hilawatha.	10	7	35.4	12.0	5.8	Cod.	3	7	1905	Bronson, Mo.	Gloucester, Mass.	
205500		Ga. S.	Hilawatha.	14	0	48.5	0.3	2.7	Pas.	2	16	1908	Mt. Vernon, Wash.	Seattle, Wash.	
200800		Ga. S.	Hilawatha.	13	11	36.4	13.0	5.0	Frt.	3	35	1900	Warren, Ill.	Providence, R. I.	
208331		Ga. S.	Hilawatha.	13	11	41.0	16.3	3.3	Pas.	1	20	1903	Courtney, Fla.	St. Augustine, Fla.	
200972		Ga. S.	Hilawatha.	5	5	24.0	7.1	3.1	Frt.	3	0	1907	Gills Rock, Va.	Milwaukee, Wis.	
210321		Ga. S.	Hilawatha.	12	8	35.0	10.5	3.0	Frt.	1	10	1912	Ketchikan, Alaska.	Ketchikan, Alaska.	
213240		Ga. S.	Hilceca.	11	0	36.7	8.0	3.4	Yct.	1	25	1911	Seattle, Wash.	Seattle, Wash.	
11370		Ga. Y.	Hilokory.	27	12	43.0	18.0	4.0	Frt.	1	1868	Glenwood, N. Y.	Miami, Fla.	
209705		Ga. S.	Hildet Inlet.	20	21	47.8	13.4	5.0	Frt.	1	30	1912	Tacoma, Wash.	Ketchikan, Alaska.	
208246		Ga. S.	Hilgeo.	23	12	48.0	14.0	0.0	Frt.	3	24	1910	Hoothbay Harbor, Mo.	Hoothbay, Mo.	
06070		Ga. S.	Hilghand Belle.	14	10	39.3	13.1	5.0	Frt.	4	1903	Bronson, Mo.	Vineyard Haven, Mass.	
06033		Ga. S.	Hilghand Light.	14	12	48.0	14.8	3.5	Oys.	3	25	1892	Greenport, N. Y.	Boston, Mass.	
06000		Ga. S.	Hilghand Queen.	18	12	44.8	13.0	6.8	Frt.	3	25	1898	Ballard, Wash.	Pt. Townsend, Wash.	
203650		Ga. S.	Hilda.	14	10	30.5	14.3	4.0	Oys.	2	1903	Oyster Bay, N. Y.	New York, N. Y.	
06000		Ga. S.	Hilda.	8	0	35.4	12.8	3.4	Frt.	1	1900	Clinton, N. C.	New York City, N. C.	
203650		Ga. S.	Hilda Emma.	14	0	37.2	13.5	6.0	Tow.	1	1890	Friehelm, Mo.	Madison, Mo.	
211618		Ga. S.	Hilda Hollingsworth.	21	11	58.0	11.5	2.5	Pas.	2	42	1913	Ballthard, Ky.	Paducah, Ky.	
207313		Ga. S.	Hildur Mabel.	10	14	52.0	10.5	5.0	Frt.	0	30	1910	Greenwich, N. J.	Philadelphia, Pa.	
208701		Ga. S.	Hilma A.	8	7	27.2	8.5	3.0	Frt.	3	8	1906	West De Peru, Wis.	Milwaukee, Wis.	
203518		Ga. S.	Hilray.	0	5	38.0	10.8	2.9	Frt.	2	1906	Deer Creek, Va.	Radville, Va.	
201322		Ga. S.	Hilvoun.	11	9	46.0	12.0	4.0	Frt.	2	1907	Seattle, Wash.	Seattle, Wash.	
211028		Ga. Y.	Hippocampus.	23	10	47.0	10.8	5.0	Yct.	1	40	1913	New York, N. Y.	Deer Isle, Mo.	
208231		Ga. S.	Hibeant.	10	14	52.0	12.0	4.0	Tow.	2	35	1910	Georgetown, S. C.	Georgetown, S. C.	
06528		Ga. S.	Hibo.	10	10	33.0	11.8	8.2	Frt.	3	1900	Rockport, Mo.	Boston, Mass.	
201000		Ga. Y.	Hibo.	24	10	57.5	10.0	5.0	Frt.	2	1905	Raymond, N. J.	New York, N. Y.	
202915		Ga. S.	Hibo.	7	7	38.5	11.9	5.0	Frt.	2	1890	Lubbock, Mo.	Lubbock, Mo.	
201517		Ga. S.	Hibo.	0	8	31.5	0.2	4.3	Frt.	1	10	1907	Atlanta City, N. J.	Sanies Point, N. J.	
20744		Ga. S.	Hibo.	14	7	35.0	0.7	2.0	Frt.	1	15	1908	Somers Point, N. J.	Do.	
20-877		Ga. S.	Hibo.	0	0	38.1	0.1	3.8	Frt.	2	18	1911	Millbridge, Me.	Boston, Mass.	

† Formerly ga. y. Esau.

† Formerly ga. y. Lamont.

MERCHANT MOTOR VESSELS OF THE UNITED STATES—Continued.

Official No.	Signal letters.	Reg.	Name of vessel.	Gross tonnage.	Net tonnage.	Length.	Breadth.	Depth.	Service.	Crew.	Indicated horsepower.	When built.	Where built.	Home port (where permanent licent issues).
06451		Co. S.	Hobson	0	8	43.1	11.2	2.8	Oys.	3	14	1899	Hon Secour, Ala.	Gulfport, Miss.
06541		Co. S.	Hobson	0	9	25.3	12.3	5.8	Fsh.	2	2	1901	Bramon, Mo.	Portland, Mo.
201517		Co. S.	Hockenock	46	22	63.8	18.3	8.0	Fsh.	4	4	1901	East Boothbay, Mo.	Deer Isle, Mo.
90105		Co. S.	Hodson and Hodson	10	0	52.3	11.2	3.2	Fsh.	1	2	1832	Monro, Md.	Norfolk, Va.
202694		Co. S.	Hohapl	0	8	51.0	9.7	3.2	Fsh.	1	1	1903	Port Gamblo, Wash.	Wrangell, Alaska.
202161		Co. S.	Holds	0	8	33.0	13.5	3.0	Frt.	1	1	1903	Patchogue, N. Y.	Patchogue, N. Y.
202637		Co. S.	Holly	10	7	47.7	0.4	3.3	Fsh.	1	1	1905	Milbridge, Mo.	Micholas, Mo.
200340		Co. S.	Holly 8	21	13	51.0	15.1	4.5	Fsh.	0	15	1905	Athens City, N. J.	Somers Point, N. J.
06129		Co. S.	Holt	13	0	37.0	11.4	3.0	Pas.	2	10	1907	Two Heart River, Mich.	Marquette, Mich.
200308		Co. S.	Homo	0	0	11.0	10.0	2.0	Mso.	1	1	1838	Morohood Ctry, N. C.	Honolul, N. C.
202980		Co. S.	Homo	14	0	40.2	10.2	5.0	Frt.	1	15	1911	Seattle, Wash.	Pt. Townsend, Wash.
202980		Co. S.	Homo	15	13	38.0	12.5	4.7	Fsh.	2	25	1912	Choboygan, Mich.	Grand Haven, Mich.
212757		Co. S.	Homo	12	8	42.7	11.7	4.7	Fsh.	3	30	1911	Los Angeles, Cal.	Los Angeles, Cal.
207104		Co. S.	Homo Hill	7	4	23.7	0.3	3.3	Frt.	1	1	1900	Darien, Ga.	Brunswick, Ga.
212163		Co. S.	Homestead	12	10	30.7	8.0	5.0	Pas.	2	2	1911	Green Cove Springs, Fla.	Jacksonville, Fla.
211081		Co. S.	Homestead	37	5	69.1	13.5	3.8	Pas.	5	15	1913	La Bolla, Fla.	Key West, Fla.
06104		Co. S.	Honest	6	5	20.0	12.1	3.2	Frt.	1	1	1892	Patchogue, N. Y.	Greenport, N. Y.
207701		Co. Y.	Honey Boy	23	16	51.8	11.0	4.7	Yot.	2	20	1911	South Boston, Mass.	Seattle, Wash.
212131		Co. S.	Horns Wagner	13	12	31.7	11.0	3.0	Fsh.	1	20	1911	Port Republic, N. J.	Somers Point, N. J.
201553		Co. S.	Hooker	11	12	37.3	14.0	5.0	Fsh.	1	20	1907	Osterville, Mass.	Harnstable, Mass.
202610		Co. S.	Hooper Grl.	4	0	35.3	0.8	2.2	Pas.	1	15	1910	Tell City, Ind.	Evansville, Ind.
05421		Co. S.	Hopo	12	11	37.5	11.8	4.1	Oys.	1	1	1875	South Brooklyn, N. Y.	New York, N. Y.
05968		Co. S.	Hopo	11	11	41.7	13.4	4.1	Pas.	1	1	1888	New Orleans, La.	Houston, Tex.
06108		Co. S.	Hopo	12	9	41.0	14.2	2.0	Frt.	1	1	1895	Woolwich, Mo.	Boothbay, Mo.
06676		Co. S.	Hopo	14	9	35.6	12.1	4.0	Pas.	1	1	1903	Hallard, Wash.	Boothbay, Wash.
201710		Co. S.	Hopo	11	11	40.0	12.0	4.0	Pas.	1	1	1905	Chehannat, Ohio	Grand Haven, Mich.
202001		Co. S.	Hopo	15	10	48.0	14.4	3.4	Fsh.	4	1	1905	Key Largo, Fla.	Miami, Fla.
204320		Co. S.	Hopo	13	10	48.0	14.0	3.4	Pas.	1	12	1907	St. Augustine, Fla.	Jacksonville, Fla.
203910		Co. S.	Hopo	11	9	28.0	9.2	2.0	Fsh.	4	10	1908	Charlottesville, Mich.	Chilcoster, Mass.
203045		Co. P.	Hopo	7	7	45.0	11.0	1.5	Pas.	3	20	1913	Parisville, Ky.	Paducah, Ky.
211330		Co. S.	Hopo	8	7	55.8	11.3	4.7	Fsh.	3	21	1913	Rock, Conn.	Newport, R. I.
213122		Co. S.	Hopo	20	20	63.0	23.2	3.1	Frt.	3	25	1915	Arrow Rock, Mo.	Kansas City, Mo.
212570		Co. S.	Hopo	16	11	63.5	21.1	6.1	Frt.	1	60	1914	Alameda, Cal.	San Francisco, Cal.
212950		Co. S.	Hopo	15	0	40.3	11.2	3.1	Pas.	1	32	1915	Marshfield, Oreg.	Empire, Oreg.
212313		Co. Y.	Hopo	35	21	69.7	13.2	0.3	Yot.	4	180	1914	New York, N. Y.	New York, N. Y.
06310		Co. S.	Horatlo	8	7	25.5	12.1	3.1	Oys.	2	10	1895	Cape May, N. J.	Philadelphia, Pa.
06250		Co. S.	Hornol	7	6	24.0	11.3	4.0	Fsh.	1	1	1891	Osterville, Mass.	Vineyard Haven, Mass.
201751		Co. S.	Hornol	7	7	53.0	12.0	4.5	Pas.	1	1	1905	Portland, Oreg.	Portland, Oreg.
201181		Co. P.	Hornol	12	12	61.2	9.1	2.0	Pas.	4	25	1907	Stephensport, Ky.	Evansville, Ind.
200613		Co. S.	Hornol	7	7	40.0	10.0	2.0	Pas.	3	20	1908	Paducah, Ky.	Paducah, Ky.
210394		Co. S.	Hornol	7	0	39.4	9.7	3.0	Frt.	3	20	1912	Georgetown, S. C.	Georgetown, S. C.
212309		Co. S.	Hornol	12	10	53.4	13.3	4.2	Pas.	1	20	1914	Brooklyn, N. Y.	New York, N. Y.
207641		Co. Y.	Hornet H.	70	7	62.0	11.0	0.0	Yot.	3	1,000	1909	Detroit, Mich.	Detroit, Mich.
203870		Co. S.	Horton Corwin, Jr.	7	5	30.0	11.8	0.0	Fsh.	1	35	1909	Rockton, N. C.	Rockton, N. C.
06210		Co. S.	Hout	0	8	30.0	12.0	0.3	Fsh.	3	1	1893	Brookville, Mo.	Brookville, Mo.
06100		Co. S.	Howard	13	11	43.8	14.2	3.5	Tow.	2	1	1898	Portsmouth, Va.	Norfolk, Va.
205317		Co. S.	Howard D.	11	8	50.0	11.8	3.0	Pas.	1	50	1908	Everett, Wash.	Seattle, Wash.
203103		Co. S.	Howard H.	12	10	40.0	14.0	3.0	Frt.	2	1	1900	Patchogue, N. Y.	New York, N. Y.
202917		Co. S.	Howard James	13	8	47.0	12.0	3.0	Oys.	2	20	1912	Amburg, Va.	Hedyville, Va.
211060		Co. Y.	Howard	38	20	62.0	10.0	6.0	Yot.	3	75	1913	Essington, Pa.	Philadelphia, Pa.
05645		Co. S.	Howden	12	11	32.0	12.0	4.3	Oys.	1	1	1881	Patchogue, N. Y.	Perth Amboy, N. J.
205935		Co. P.	Hub	11	11	60.0	8.4	2.0	Tow.	2	21	1908	Tell City, Ind.	Evansville, Ind.
207380		Co. P.	Huber	10	10	42.0	6.2	3.0	Pas.	2	1	1910	Burlington, Iowa.	Des Moines, Iowa.
207112		Co. S.	Hudlo	20	13	52.3	11.2	0.4	Pas.	1	40	1910	Houston, Tex.	Houston, Tex.
212350		Co. S.	Hudson	30	21	45.2	13.3	0.2	Fsh.	7	27	1914	Boilsbo, Wash.	Seattle, Wash.
202940		Co. S.	Hughes Bros.	12	8	32.0	11.0	4.2	Mso.	1	15	1905	Orlando, Va.	Cape Charles, Va.
207160		Co. S.	Hughes	14	11	30.0	8.0	3.0	Fsh.	1	1	1903	Two Rivers, Wis.	Wyanoke, Wis.
201904		Co. S.	Huglin	14	0	35.7	11.2	5.0	Tow.	2	50	1908	Honolulu, Hawaii.	Honolulu, Hawaii.
201655		Co. S.	Hulda	16	0	48.7	11.0	3.0	Fsh.	2	1	1907	Hay City, Mich.	Chicago, Mich.
208350		Co. S.	Hulda	8	0	31.5	0.5	3.3	Pas.	3	14	1909	Tacoma, Wash.	Tacoma, Wash.
208501		Co. S.	Hulda	05	81	70.0	19.2	0.0	Pas.	3	120	1911	Prosper, Oreg.	Astoria, Oreg.
201608		Co. S.	Hulda I.	11	10	50.0	13.3	3.2	Pas.	1	15	1907	Astoria, Oreg.	Pt. Townsend, Wash.
205133		Co. S.	Hulda II.	0	0	31.0	8.0	4.1	Frt.	1	12	1908	do.	Astoria, Oreg.
207220		Co. P.	Huldt	20	8	33.4	12.4	3.0	Tow.	2	20	1912	Boardstown, Ill.	Peoria, Ill.
06021		Co. S.	Hungarian	36	35	60.0	20.5	4.7	Mso.	1	1	1880	Port Jefferson, N. Y.	Patchogue, N. Y.
06157		Co. S.	Hunter	03	40	75.0	20.0	8.2	Fsh.	6	1	1892	Hemlock, Cal.	San Francisco, Cal.
201500		Co. S.	Hunter	8	5	38.0	13.0	3.4	Fsh.	1	1	1904	Scottsville, Va.	Norfolk, Va.
208741		Co. S.	Hunter	8	8	32.2	8.0	3.4	Fsh.	1	12	1911	Douglas, Alaska.	Juneau, Alaska.
201107		Co. S.	Hunter	10	0	30.5	11.0	2.4	Pas.	1	17	1902	Kissimmee, Fla.	Miami, Fla.
210183		Co. S.	Hunter	10	0	32.0	8.4	3.1	Fsh.	1	12	1903	Holly Oak, Del.	Wilmington, Del.
06151		Co. S.	Hunts Point	7	7	57.5	13.5	2.8	Oys.	1	7	1890	Cape Charles, Va.	Cape Charles, Va.
211150		Co. S.	Huron	11	10	31.0	11.2	4.0	Pas.	2	16	1913	Newark, N. J.	Newark, N. J.
210341		Co. P.	Hush	11	11	40.0	14.4	3.0	Pas.	2	25	1912	Calro, Ill.	St. Louis, Mo.
211732		Co. S.	Husky	0	6	34.1	10.1	5.4	Pas.	1	30	1913	Los Angeles, Cal.	Los Angeles, Cal.
06214		Co. S.	Hustler	8	7	31.0	12.3	3.3	Fsh.	2	1	1893	Patchogue, N. Y.	Greenport, N. Y.
06380		Co. P.	Hustler	12	12	20.0	10.0	2.2	Mso.	1	1	1898	Nashville, Tenn.	Paducah, Ky.
06550		Co. P.	Hustler	12	12	51.0	18.0	2.4	Pas.	1	1	1901	Graysville, Ill.	St. Louis, Mo.
200911		Co. P.	Hustler	8	0	45.8	11.0	1.0	Pas.	1	1	1904	St. Marys, W. Va.	Cincinnati, Ohio.

MERCHANT MOTOR VESSELS OF THE UNITED STATES—Continued.

Official No.	Signal letters.	Rtg.	Name of vessel.	Gross tonnage.	Net tonnage.	Length.	Breadth.	Depth.	Service.	Crew.	Indicated horsepower.	When built.	Where built.	Home port (where permanent issues).	
207078		Qa. s.	HUSTLER	0	8	30.5	10.0	3.0	Frt.	2	30	1910	Grafton, Ill.	Memphis, Tenn.	
208964		Qa. s.	Hustler	0	13	34.0	0.3	4.0	Pas.	1	40	1907	Tyonio, Alaska	Cordova, Alaska.	
211370		Qa. s.	Hustler	10	6	32.2	12.0	3.3	Tow.	1	30	1913	Miami, Fla.	Miami, Fla.	
212114		Qa. p.	Hustler	18	11	34.0	10.2	2.2	Frt.	2	23	1914	Black Hook, Ark.	St. Louis, Mo.	
213355		Qa. s.	Hustler	5	12	34.0	8.1	2.8	Tow.	1	30	1914	Kansas City, Mo.	Kansas City, Mo.	
204591		Qa. p.	Hustling John	12	19	39.2	8.4	2.2	Tow.	1	30	1907	Evansville, Ind.	Paducah, Ky.	
201230		Qa. y.	Huoka	19	16	43.4	14.4	5.0	Yct.	2	1904	East Brantree, Mass.	Providence, R. I.	
213170		Qa. s.	Huoka	48	29	64.2	14.4	7.7	Yct.	2	70	1915	Chicago, Ill.	Chicago, Ill.	
06510		Qa. s.	Huachith	14	5	45.0	0.2	2.0	Pas.	1	1900	Jacksonville, Fla.	Pittsburgh, Pa.	
212410		Qa. s.	Huack	14	9	47.0	12.3	4.0	Pas.	1	25	1914	San Diego, Cal.	San Diego, Cal.	
203112		Qa. s.	Huack	11	7	35.0	0.7	3.7	Pas.	1	1909	Dookton, Wash.	Tacoma, Wash.	
213121		Qa. s.	Huada	8	5	20.3	0.0	4.0	Frt.	2	12	1915	Tacoma, Wash.	Do,	
201095		Qa. s.	Huak	24	17	65.8	13.1	4.1	Frt.	1	25	1907	Astoria, Ore.	Ketchikan, Alaska.	
202831		Qa. s.	Huak	15	10	30.5	12.0	5.2	Fsh.	2	60	1912	Seattle, Wash.	Seattle, Wash.	
202880		Qa. s.	Huadai	31	21	67.6	16.9	5.7	Pas.	2	65	1911	Dookton, Wash.	Tacoma, Wash.	
209555		Qa. s.	Huadra	24	18	47.7	13.3	5.2	Fsh.	8	30	1912	Seattle, Wash.	Seattle, Wash.	
210070		Qa. s.	Huandale	18	10	40.4	11.5	4.4	Pas.	1	35	1913	Chicago, Ill.	Chicago, Ill.	
H.															
100333		Qa. s.	I Wonder	10	10	65.0	10.2	4.2	Pas.	3	1897	Alexandria Bay, N. Y.	Cape Vincent, N. Y.	
100215		Qa. s.	I. C. Coveri	13	12	39.0	15.0	4.0	Frt.	1	1878	Norfolk, Va.	Norfolk, Va.	
212725		Qa. s.	I. E. H.	35	31	60.5	4.0	3.0	Pas.	2	40	1915	Terminah, Cal.	San Francisco, Cal.	
100516		Qa. s.	I Take It	7	7	29.3	12.0	3.0	Fsh.	1	10	1891	Moriches, N. Y.	Patohogus, N. Y.	
205710		Qa. p.	Iada	13	11	60.0	11.0	2.6	Pas.	1	30	1908	Marletta, Ohio	Cholmhall, Ohio.	
201895		Qa. s.	Ihis	21	17	45.0	15.0	3.7	Frt.	1	1908	Anona, Fla.	Tampa, Fla.	
210832	LOHQ	Qa. y.	Ihis	41	43	65.0	10.7	8.1	Yct.	3	60	1912	Caniden, N. J.	New York, N. Y.	
209107		Qa. s.	Ihsen	16	15	35.0	10.0	5.2	Fsh.	2	24	1911	Charlevoix, Mich.	Grand Haven, Mich.	
213100		Qa. s.	Ihsen	20	16	42.0	12.8	5.7	Fsh.	6	27	1915	Seattle, Wash.	Seattle, Wash.	
100725		Qa. s.	Icolnut	10	10	34.7	12.2	5.0	Fsh.	1	4	1901	Bromon, Mo.	Portland, Mo.	
212971		Qa. s.	Iellius	12	12	30.8	10.0	3.8	Pas.	4	40	1914	Miami, Fla.	Miami, Fla.	
100789		Qa. s.	Iida	9	7	39.2	11.0	4.5	Fsh.	4	1907	Erie, Pa.	Erie, Pa.	
201650		Qa. s.	Iida	12	11	39.8	10.8	3.3	Fsh.	3	1907	Manitowoc, Wis.	Milwaukee, Wis.	
201118		Qa. s.	Iida	10	10	31.0	0.0	3.8	Fsh.	1	1907	Ludington, Mich.	Grand Haven, Mich.	
208778		Qa. p.	Iida	31	31	60.2	15.4	3.6	Por.	1	25	1911	Port Yates, N. Dak.	Pomona, N. Dak.	
210432		Qa. p.	Iida	7	7	69.7	14.7	2.7	Pas.	3	15	1912	Hinda Ford, Ala.	Mobil, Ala.	
210980		Qa. s.	Iida	9	8	27.4	8.5	3.7	Pas.	2	8	1909	Little Saunee, Wis.	Milwaukee, Wis.	
213335		Qa. s.	Iida	7	0	30.4	8.8	3.0	Fsh.	1	10	1915	Cheboygan, Mich.	Grand Haven, Mich.	
213300		Qa. s.	Iida	13	11	32.4	10.7	4.0	Fsh.	4	12	1915	Seattle, Wash.	Seattle, Wash.	
213368		Qa. s.	Iida	9	10	35.3	10.0	3.3	Pas.	1	15	(1)	East Providence, R. I.	Providence, R. I.	
100595		Qa. s.	Iida	28	23	63.0	10.4	5.4	Frt.	2	1895	Benicia, Cal.	Los Angeles, Cal.	
200102		Qa. s.	Iida Bell	6	6	41.0	8.0	3.0	Pas.	1	1900	Long Island City, N. Y.	New York, N. Y.	
211705		Qa. s.	Iida Bell	6	5	31.4	11.0	2.7	Frt.	2	11	1913	Mt. Pleasant, S. O.	Savannah, Ga.	
100804		Qa. s.	Iida Hollo	6	6	29.8	12.2	2.8	Fsh.	1	1898	Patohogus, N. Y.	New York, N. Y.	
206807		Qa. s.	Iida O	11	7	31.0	12.2	5.7	Fsh.	1	1901	Orland, Mo.	Castine, Mo.	
12189		Qa. s.	Iida Gasso	0	0	35.0	13.4	3.3	Frt.	2	1900	Bath, Me.	Door Isle, Me.	
100790		Qa. s.	Iida Del	10	10	30.0	14.8	3.3	Frt.	1	1900	Old River, Tex.	Galveston, Tex.	
201891		Qa. s.	Iida F	8	0	31.0	11.0	3.5	Pas.	1	12	1907	Clarmont, N. J.	Somora Point, N. J.	
207530		Qa. s.	Iida F	7	0	33.0	12.1	2.5	Frt.	1	0	1895	Plymners Point, Fla.	Jacksonville, Fla.	
100500		Qa. s.	Iida Frances	0	0	26.4	12.0	4.0	Oys.	8	1889	Warwick, R. I.	Providence, R. I.	
100138		Qa. s.	Iida Frank	0	7	38.2	14.0	4.3	Pas.	1	1874	Oakland Beach, H. I.	New York, N. Y.	
210859		Qa. s.	Iida K	18	12	30.4	12.0	5.4	Fsh.	0	20	1912	Seattle, Wash.	Seattle, Wash.	
200105		Qa. s.	Iida K	0	0	31.3	8.3	3.5	Pas.	1	20	1909	Cheboygan, Mich.	Grand Haven, Mich.	
210012		Qa. s.	Iida L. H.	21	11	65.3	12.0	5.0	Pas.	1	40	1912	Do,	Do,	
205722		Qa. p.	Iida M	11	18	49.3	14.0	2.3	Pas.	2	20	1903	New Haven, Ill.	St. Louis, Mo.	
200774		Qa. s.	Iida M	10	8	35.4	12.8	2.8	Frt.	1	10	1909	Hellport, N. Y.	Patohogus, N. Y.	
200820		Qa. s.	Iida M	8	0	32.0	9.5	4.0	Fsh.	1	15	1909	Northport, Wash.	Ketchikan, Alaska.	
100121		Qa. s.	Iida May	10	7	37.2	14.1	3.3	Oys.	3	Bridgeport, Conn.	Bridgeport, Conn.	
100191		Qa. s.	Iida May	11	11	52.0	11.9	4.4	Pas.	1883	Northport, N. Y.	Astoria, Ore.	
208508		Qa. s.	Iida May	02	0	42	73.0	0.0	Fsh.	11	70	1903	Tacoma, Wash.	Astoria, Ore.	
100705		Qa. s.	Iida May	6	5	28.2	10.4	4.4	Fsh.	1	1900	Bristol, Mo.	Waldoboro, Mo.	
100701		Qa. s.	Iida May	7	0	21.3	11.3	3.0	Frt.	1	1900	Osterville, Mass.	Vineyard Haven, Mass.	
207113		Qa. s.	Iida May	32	21	68.0	15.6	6.6	Frt.	4	1901	South Seattle, Wash.	Honolulu, Hawaii.	
210330		Qa. s.	Iida May	0	6	20.8	10.0	2.0	Pas.	1	7	1897	Melbourne, Fla.	St. Augustine, Fla.	
210705		Qa. y.	Iida May	70	50	90.0	10.8	8.2	Yct.	0	500	1901	Hayoune, N. J.	Oakensburg, N. Y.	
210705		Qa. s.	Iida May	0	0	42.0	11.0	3.0	Frt.	2	15	1912	Seaford, Del.	Wilmington, Del.	
213177		Qa. s.	Iida May	7	5	28.2	12.2	2.7	Frt.	2	10	1915	Mount Pleasant, S. O.	Charleston, S. C.	
100778		Qa. s.	Iida Mea	0	0	27.0	10.8	4.4	Fsh.	1	1902	Cuttler, Me.	Machias, Me.	
200970		Qa. s.	Iida Mildred	6	6	20.0	12.0	3.8	Fsh.	1	8	1901	Osterville, Mass.	Honolulu, Hawaii.	
202902		Qa. s.	Iida N	31	21	45.0	13.5	7.0	Fsh.	8	40	1912	Seattle, Wash.	Seattle, Wash.	
100337		Qa. s.	Iida Nowcombo	0	0	30.3	11.5	3.0	Pas.	1	1881	Navesink, N. J.	North Amity, N. Y.	
200061		Qa. p.	Iida B	0	0	45.0	10.0	2.5	Pas.	1	1903	Clarington, Cal.	Whooling, N. Va.	
211481		Qa. s.	Iida T	26	17	63.1	12.8	6.0	Pas.	2	40	1913	San Diego, Cal.	San Diego, Cal.	
213243		Qa. s.	Iida T	0	0	23.8	0.3	3.8	Fsh.	2	15	1915	Peshigo, Wis.	Milwaukee, Wis.	
15192		Qa. s.	Iida Viola	8	8	42.8	15.2	4.0	Msc.	1	1880	Northport, N. Y.	Northport, N. Y.	
100876		Qa. s.	Iida V	18	11	41.2	14.2	3.0	Tow.	1	18	1899	Jumper Bay, N. C.	Washington, N. C.	

† Rebuilt 1915.

MERCHANT MOTOR VESSELS OF THE UNITED STATES—Continued.

Official No.	Signal letters.	Rfg.	Name of vessel.	Gross tonnage.	Net tonnage.	Length.	Breadth.	Depth.	Service.	Crew.	Indicated horsepower.	When built.	Where built.	Home port (where document issues).
100362		Ga. s.	Ida F. Hoeman	8	7	36.6	13.8	3.6	Frt.	2	10	1881	Pocomoke City, Md.	Annapolis, Md.
100120		Ga. s.	Ida G. Broero	5	5	24.0	12.7	3.1	Frt.	1		1884	Patohogio, N. Y.	Patohogio, N. Y.
100151		Ga. s.	Ida H. Miller	30	29	51.2	17.2	0.5	Fsh.	8	30	1889	Conchunk, Mo.	Fort Lauderdale, Fla.
100570		Ga. s.	Ida M. Prout	6	6	29.3	13.2	3.0	Pass.	1	7	1893	Patohogio, N. Y.	Patohogio, N. Y.
100438		Ga. s.	Ida V. Soward	10	9	44.2	14.0	3.1	Frt.	2		1883	Cambridge, Md.	Norfolk, Va.
100655		Ga. s.	Ida Doll Lounds	11	13	43.7	15.1	3.8	Tow.	2		1899	Patohogio, N. Y.	St. Augustine, Fla.
204021		Ga. s.	Ida and Frances	14	7	34.8	11.5	5.8	Fsh.			1907	Friendship, Mo.	Grand Haven, Mich.
100389		Ga. s.	Ida and Lulla	10	9	48.0	12.5	3.5	Frt.	2		1885	Pomerset County, Md.	Needville, Va.
204061	KWHT	Ga. y.	Idaho	21	23	55.3	12.0	5.5	Vol.	3	25	1907	Marblehead, Mass.	Somers Point, N. J.
210842	LGHV	Ga. s.	Idaho	76	52	78.3	10.4	9.2	Vol.	10	100	1912	Seattle, Wash.	Seattle, Wash.
203114		Ga. y.	Idalis	40	32	67.7	14.2	6.7	Fsh.	2	50	1909	New York, N. Y.	New York, N. Y.
209269		Ga. s.	Idamao	15	12	54.6	14.0	3.2	Pass.	1	24	1911	Cove, Tex.	Galveston, Tex.
212811		Ga. s.	Idar	14	12	33.0	10.0	3.0	Fsh.	1	21	1914	Frankfort, Mich.	Grand Haven, Mich.
100392		Ga. s.	Idas	8	7	30.0	8.0	3.5	Fsh.	1	8	1903	Fort Hopkille, N. J.	Somers Point, N. J.
100564		Ga. s.	Idas	6	6	30.7	13.5	3.6	Misc.	1		1890	Glenwood, N. J.	New York, N. Y.
100140		Ga. s.	Ideal	11	7	36.7	12.1	3.7	Frt.	2	25	1898	Bridgport, Conn.	Providence, R. I.
202160		Ga. s.	Ideal	8	8	33.0	8.8	3.5	Frt.	1	16	1905	Wareham, Mass.	Fall River, Mass.
212497	LDNM	Ga. s.	Idealia	52	35	75.8	13.8	0.3	Vol.	6	125	1911	Hayonne, N. J.	New York, N. Y.
100141		Ga. s.	Idell	21	23	52.0	20.0	4.0	Frt.	1		1874	Walton Co., Fla.	Pensacola, Fla.
100664		Ga. s.	Idlo Eagle	7	0	30.3	12.7	3.4	Frt.	1		1893	Double Bayou, Tex.	Galveston, Tex.
100270		Ga. s.	Idlo Hour	15	7	55.0	8.8	5.6	Tow.	3		1881	Bristol, N. J.	Boston, Mass.
204683		Ga. s.	Idlo Hour	9	9	32.0	13.7	3.7	Frt.	1		(1)	New York, N. Y.	New York, N. Y.
210403		Ga. y.	Idlo Hour	19	10	53.0	10.0	4.2	Vol.	2	40	1912	Clayton, N. Y.	Capo Vincent, N. Y.
100800		Ga. s.	Idlohour	26	17	69.0	12.0	4.3	Pass.	1		1903	Norfolk, Va.	New York, N. Y.
203120		Ga. s.	Ideon	9	9	38.9	10.0	2.8	Pass.	1	10	1904	Council, N. J.	Norfolk, Va.
100305		Ga. s.	Idlo Mine	8	6	30.3	13.5	3.5	Pass.	1		1893	Casale, Md.	New York, N. Y.
100372		Ga. s.	Idor	9	0	31.0	14.8	3.2	Pass.	1		1835	Patohogio, N. Y.	Patohogio, N. Y.
100724		Ga. s.	Idor	8	8	35.0	13.5	3.3	Fsh.	1		1901	do.	do.
203551		Ga. s.	Idor	11	9	38.0	10.8	3.8	Pass.	1	24	1909	do.	do.
210521		Ga. s.	Idor	7	6	30.1	7.7	3.0	Pass.	2	31	1912	Alton, Ill.	St. Louis, Mo.
211031	ftio p.	Ga. s.	Idor	02	02	04.2	10.5	2.6	Pass.	1		1913	Little Rock, Ark.	do.
100411		Ga. s.	Idowild	13	11	36.3	13.8	4.0	Pass.	1		1888	Double Bayou, Tex.	Galveston, Tex.
100792		Ga. s.	Idowild	10	7	33.5	11.2	6.0	Fsh.	1		1901	Bremen, Mo.	Portland, Mo.
206857		Ga. s.	Idowild	9	6	36.1	10.0	4.5	Pass.	1	35	1905	Stockton, Cal.	San Francisco, Cal.
201722		Ga. s.	Iduma	11	5	43.5	16.9	3.0	Misc.	3		1905	Ocean Springs, Miss.	Morgan City, La.
200181		Ga. y.	Idyl Wildo	10	8	57.0	11.8	3.4	Vol.	1	20	1909	Sharptown, Md.	Washington, D. C.
211471		Ga. s.	Idycazo	10	7	41.8	11.0	3.9	Pass.	1	20	1913	Grand Chenier, La.	Morgan City, La.
210225		Ga. y.	Idycazo III	29	27	55.9	12.0	6.2	Vol.	1	40	1912	South Boston, Mass.	New York, N. Y.
203090	LDHJ	Ga. y.	Idycazo	13	32	78.1	10.0	6.3	Vol.	3	80	1909	Hayonne, N. J.	Baltimore, Md.
100580		Ga. s.	Ignatius Mos.	13	12	41.2	14.1	5.5	Fsh.	4		1891	Essex, Mass.	Provincetown, Mass.
213330		Ga. s.	Ikaros	22	18	40.9	13.2	5.7	Fsh.	0	20	1916	Seattle, Wash.	Seattle, Wash.
100742		Ga. s.	Iono	10	9	35.0	9.3	3.7	Pass.	2		1901	Haverly, Mass.	Baton, Mass.
200851		Ga. s.	Illinois	11	11	47.0	12.0	4.2	Pass.	0		1901	Manitowoc, Wis.	Chicago, Ill.
200148		Ga. y.	Illinois	25	17	46.1	12.3	3.3	Vol.	2		1908	Palatka, Fla.	Jacksonville, Fla.
206089		Ga. y.	Illinois	43	38	63.1	13.2	0.7	Vol.	3	120	1909	Oshkosh, Wis.	Milwaukee, Wis.
208115		Ga. s.	Illinois	12	12	34.0	11.0	4.0	Fsh.	4	30	1910	Manitowoc, Wis.	Chicago, Ill.
213215		Ga. s.	Illinois	29	10	47.8	13.4	0.2	Fsh.	7	35	1915	Tacoma, Wash.	Tacoma, Wash.
211470		Ga. s.	Illinois	0	0	31.2	8.8	3.0	Pass.	1	10	1913	St. Petersburg, Fla.	Tampa, Fla.
207825		Ga. s.	Illinois Central	12	8	35.0	10.8	4.3	Tow.	2	25	1910	Chicago, Ill.	Chicago, Ill.
202135		Ga. y.	Illitha	12	10	44.1	8.7	4.0	Pass.	3		1905	Alton, Ill.	St. Louis, Mo.
222223		Ga. y.	Iiso III	22	15	59.2	12.4	5.0	Vol.	2	110	1905	Baltimore, Md.	Wilmington, Del.
100414		Ga. s.	Iiwaco	01	41	90.3	17.0	6.0	Fsh.	2	80	1891	Portland, Oreg.	Seattle, Wash.
208101		Ga. s.	Ilys	10	7	30.3	10.2	5.0	Pass.	1	25	1911	Portley, Va.	Norfolk, Va.
200477		Ga. s.	Imara	7	5	31.4	10.2	3.9	Pass.	1	12	1909	Juneau, Alaska	Juneau, Alaska
203516		Ga. s.	Ipigone	15	12	51.0	12.0	4.0	Frt.	3	20	1903	Mount Pleasant, B. C.	Beaufort, B. C.
208873		Ga. s.	Imp	8	5	36.1	9.1	4.0	Pass.			1903	Richartson, Wash.	Seattle, Wash.
208109		Ga. s.	Imp	14	11	37.8	11.0	4.0	Misc.	2	30	1911	Terminal Island, Cal.	Los Angeles, Cal.
210040		Ga. s.	Imp	17	11	40.0	12.5	3.0	Pass.	2	25	1912	Gulf City, Fla.	Tampa, Fla.
100224		Ga. y.	Imperia	10	18	40.8	15.8	5.5	Vol.	1		1878	Brooklyn, N. Y.	Bridgport, Conn.
205337		Ga. s.	Imperia	15	10	47.0	12.0	4.5	Frt.	1	50	1908	Oakland, Cal.	San Francisco, Cal.
203167		Ga. s.	Imperia	27	10	54.1	11.5	5.0	Pass.	2	40	1909	Seattle, Wash.	Seattle, Wash.
207172		Ga. s.	Imperia	13	11	31.0	10.0	3.0	Pass.	2	28	1909	San Diego, Cal.	San Diego, Cal.
209222		Ga. s.	Imperia	22	15	47.0	12.9	4.8	Frt.	3	40	1909	Utsalady, Wash.	Pt. Townsend, Wash.
203090		Ga. s.	Imperia	18	12	42.5	13.1	4.8	Fsh.	1	30	1912	Tacoma, Wash.	Juneau, Alaska
212307		Ga. s.	Imperia	10	6	39.3	9.2	5.0	Pass.	1	21	1909	Cromanton, Fla.	Tampa, Fla.
212340		Ga. s.	Imperia	22	15	61.2	15.0	4.0	Pass.	1	100	1911	Los Angeles, Cal.	Los Angeles, Cal.
100334		Ga. s.	Impossibile	21	20	45.3	10.4	3.6	Frt.	2		1880	San Francisco, Cal.	San Francisco, Cal.
208572		Ga. s.	Im	16	11	52.0	11.4	4.1	Frt.	2	64	1909	Cedar Bayou, Tex.	Houston, Tex.
100765		Ga. s.	Im	13	0	38.7	13.1	3.8	Tow.	1		1902	Willapa, Wash.	Seattle, Wash.
207650		Ga. s.	Independence	13	12	53.5	9.0	3.0	Pass.	2	40	1901	Independence, Oreg.	Portland, Oreg.
201515		Ga. s.	Independence	11	10	50.0	11.9	3.5	Pass.	1		1905	Astoria, Oreg.	Astoria, Oreg.
208187		Ga. s.	Independence II	13	0	39.0	16.8	4.4	Fsh.	5		1909	Gloucester, Mass.	Gloucester, Mass.
207125		Ga. s.	Independence No. 2	15	10	51.0	13.2	3.0	Frt.	1	50	1910	Astoria, Oreg.	Astoria, Oreg.
100634		Ga. s.	Independent	11	10	51.1	11.0	5.0	Frt.	2		1897	North Portland, Mo.	Machias, Me.
201885		Ga. s.	Independent	11	10	47.7	12.5	4.3	Tow.	1	20	1905	Vullejo, Cal.	Seattle, Wash.

* Diesel engine.

† Rebuilt 1903.

MERCHANT MOTOR VESSELS OF THE UNITED STATES—Continued.

Official No.	Signal letters.	Rtg.	Name of vessel.	Gross tonnage.	Net tonnage.	Length.	Breadth.	Depth.	Service.	Crew.	Indicated horsepower.	When built.	Where built.	Home port (where permanent document issues).	
205560		Qa. s.	Independent.....	20	15	59.0	10.8	6.2	Fsh.	2	24	1908	East Machias, Mo.	Eastport, Mo.	
208782		Qa. s.	Independent.....	17	11	40.7	13.0	4.5	Fsh.	0	20	1911	Dookton, Wash.	Seattle, Wash.	
212200		Qa. s.	Independent.....	10	7	15.8	8.8	3.3	Pas.	1	46	1912	St. Andrew, Fla.	Tampa, Fla.	
100697		Qa. s.	Index.....	18	12	53.0	10.7	3.0	Frt.	2	1909	Smymna, N. C.	Norfolk, Va.	
100773		Qa. s.	India.....	0	0	43.4	11.0	2.4	Mso.	1	1909	Marion City, N. C.	Beaufort, N. C.	
208570		Qa. p.	India.....	13	10	61.2	12.0	2.2	Tow.	1	20	1908	Marblehead, Ohio.	Wheeling, W. Va.	
211331		Qa. s.	India.....	0	0	23.7	8.5	3.8	Pas.	1	7	1909	Brighton, Mass.	Bomars Point, N. J.	
211335	LFQ	Qa. s.	India.....	14	13	40.4	11.0	5.7	Pas.	0	40	1913	Winthrop, Mass.	Boston, Mass.	
206213		Qa. y.	Indian River.....	12	11	55.5	18.8	2.0	Pas.	1	40	1909	Troplo, Fla.	St. Augustine, Fla.	
100748		Qa. s.	Indiana.....	0	0	35.0	10.0	3.0	Mso.	1	8	1902	Atlantic City, N. J.	Bomars Point, N. J.	
202107		Qa. s.	Indiana.....	6	5	42.4	9.0	3.3	Fsh.	1	1905	South Seattle, Wash.	Juneau, Alaska.	
210671		Qa. s.	Indiana.....	27	21	40.8	13.2	5.5	Pas.	3	21	1912	Jacksonville, Fla.	Jacksonville, Fla.	
100710		Qa. y.	Indiana.....	23	21	72.0	15.0	8.0	Yet.	3	1900	South Boston, Mass.	Fall River, Mass.	
210710		Qa. s.	Inceda.....	7	6	30.0	9.3	3.5	Pas.	2	35	1910	Houston, Tex.	Houston, Tex.	
100390		Qa. s.	Inez.....	7	6	20.0	11.0	4.0	Mso.	1	1886	Osterville, Mass.	New Bedford, Mass.	
100747		Qa. s.	Inez.....	16	13	40.7	11.0	3.0	Frt.	4	1901	Fall River, Mass.	Newport, R. I.	
100178		Qa. s.	Inez.....	25	13	67.0	17.0	5.0	Ovs.	3	1901	Andover, Mass.	Norfolk, Va.	
208520		Qa. s.	Inez.....	0	0	21.8	11.0	4.0	Ovs.	1	1908	Northam, Mass.	Narvesable, Mass.	
207700		Qa. s.	Inez.....	10	5	33.6	8.0	3.0	Pas.	1	2	10	1909	Orlando, Md.	Chesapeake, Md.
100540		Qa. s.	Infant.....	20	11	54.0	10.4	4.0	Pol.	3	18	1893	Madison, Md.	Philadelphia, Pa.	
211305		Qa. s.	Inga.....	27	10	48.0	11.0	6.2	Frt.	2	40	1913	Seattle, Wash.	Seattle, Wash.	
207192		Qa. y.	Inla 2nd.....	30	23	57.0	17.0	4.8	Yet.	1	30	1910	Pocomoke City, Md.	New York, N. Y.	
100670		Qa. s.	Inner Beach.....	8	6	30.1	12.1	3.0	Mso.	1	1899	East Rockaway, N. Y.	Patchogue, N. Y.	
208917		Qa. s.	Innumin.....	18	18	69.0	17.8	4.3	Pas.	1	76	1903	Owensboro, Ky.	Louisville, Ky.	
206119	LBDF	Qa. y.	Insep.....	20	20	58.2	12.4	5.4	Yet.	2	1909	Greenville, N. Y.	Cincinnati, Ohio.	
206101		Qa. y.	Inspector.....	40	31	70.8	13.7	0.0	Yet.	3	200	1909	New York, N. Y.	Albany, N. Y.	
210159		Qa. s.	Inspector.....	18	15	30.1	12.5	4.0	Ovs.	2	10	1912	Camden, N. J.	Philadelphia, Pa.	
211108		Qa. s.	Installer.....	12	11	41.8	11.0	4.8	Fsh.	1	26	1913	Arlotta, Wash.	Seattle, Wash.	
200890		Qa. s.	International.....	13	7	41.8	13.0	5.2	Tow.	1	2	1901	Eastport, Mo.	Eastport, Mo.
206283		Qa. s.	Intorstate.....	7	0	35.0	9.8	2.4	Frt.	1	1908	Superior, Wis.	Duluth, Minn.	
100375		Qa. s.	In Time.....	0	0	28.0	13.7	4.0	Ovs.	1	1883	Noank, Conn.	New London, Conn.	
202300	KVDF	Qa. y.	Isyamin.....	155	141	112.7	25.0	13.5	Yet.	22	100	1905	Northam, Mass.	Chesapeake, Md.	
100501		Qa. s.	Inverness.....	11	10	28.7	12.0	0.0	Fsh.	2	1891	Yonkham, Mo.	Waldport, Mo.	
208830		Qa. s.	Inyuelche.....	60	35	62.2	21.2	3.8	Fer.	1	25	1911	Wolf Point, Mont.	Great Falls, Mont.	
202550		Qa. s.	Iola.....	35	30	71.0	18.6	5.4	Frt.	1	1905	Hancock's Bridge, H. J.	Newport News, Va.	
205500		Qa. s.	Iola.....	8	7	32.8	10.0	4.0	Pas.	1	15	1901	Providence, R. I.	Providence, R. I.	
206730		Qa. s.	Iola.....	14	0	41.0	9.1	3.8	Tow.	1	50	1909	Memphis, Tenn.	Memphis, Tenn.	
210263		Qa. y.	Iola.....	14	11	44.0	10.0	4.0	Yet.	1	32	1912	Chicago, Ill.	Chicago, Ill.	
212011		Qa. y.	Iola.....	18	12	40.4	11.1	4.7	Yet.	1	60	1905	Oakland, Cal.	Seattle, Wash.	
213383		Qa. s.	Iola.....	14	13	35.8	10.8	2.0	Pas.	2	20	Unknown.	Philadelphia, Pa.	
205320		Qa. y.	Iolauthe.....	18	15	51.4	10.0	4.0	Yet.	3	60	1908	New York, N. Y.	Do.	
100709		Qa. p.	Iona.....	0	0	50.4	11.3	2.0	Pas.	1	1900	New Harmony, Ind.	St. Louis, Mo.	
207059		Qa. p.	Iona.....	0	0	38.0	20.0	2.0	Fer.	1	1910	Hill Hill, S. Dak.	Pomona, N. Dak.	
209758		Qa. y.	Iona.....	18	12	38.8	10.3	4.5	Yet.	1	28	1912	Los Angeles, Cal.	Los Angeles, Cal.	
212812		Qa. s.	Iona.....	13	0	30.0	10.3	3.5	Pas.	1	12	1914	Douglas, Alaska.	Juneau, Alaska.	
213318		Qa. s.	Iona.....	20	17	60.8	13.0	4.0	Pas.	3	60	1915	Erle, Pa.	Erle, Pa.	
208032		Qa. s.	Iona Estelle.....	12	11	31.2	9.4	4.0	Fsh.	4	10	1901	Manlawee, Wis.	Milwaukee, Wis.	
203031		Qa. s.	Iona.....	0	0	47.0	10.0	2.0	Frt.	3	1900	Portsmouth, Va.	Norfolk, Va.	
208902		Qa. s.	Iona.....	0	0	28.0	9.0	4.2	Pas.	1	15	1912	Traverse City, Mich.	Grand Haven, Mich.	
106781		Qa. p.	Iowa.....	10	48	91.0	18.5	3.5	Pas.	3	1897	Gloux City, Iowa.	Pembina, N. Dak.	
201103		Qa. s.	Iowa.....	12	8	41.0	9.7	2.7	Pas.	1	32	1907	Juneau, Alaska.	Juneau, Alaska.	
211603		Qa. p.	Iowa.....	62	48	63.2	21.7	3.1	Frt.	2	21	1914	Inglad, Fla.	Pensacola, Fla.	
211318		Qa. s.	Ira.....	11	0	38.0	12.0	4.0	Fsh.	0	20	1913	Seattle, Wash.	Seattle, Wash.	
209978		Qa. s.	Ira Marshall.....	12	8	40.0	12.4	3.7	Frt.	2	1904	Pocomoke City, Md.	Philadelphia, Pa.	
100150		Qa. s.	Ira and Able.....	11	10	37.5	13.4	5.2	Mso.	2	1876	Noank, Conn.	New York, N. Y.	
210480		Qa. s.	Iranma.....	20	17	40.1	12.0	4.5	Ovs.	2	15	1912	Amburg, Va.	Headville, Va.	
100752		Qa. s.	Irene.....	11	11	31.0	14.0	4.4	Fsh.	4	1901	Atlantic City, N. J.	Bomars Point, N. J.	
106772		Qa. s.	Irene.....	8	7	37.4	11.0	4.0	Fsh.	1	20	1902	Coolley River, Fla.	Tampa, Fla.	
203182		Qa. s.	Irene.....	14	13	32.0	10.8	4.2	Fsh.	5	1902	Milwaukee, Wis.	Milwaukee, Wis.	
203180		Qa. y.	Irene.....	27	23	62.9	10.4	6.1	Yet.	1907	Hawthorne, N. Y.	New York, N. Y.	
204030		Qa. s.	Irene.....	0	0	37.2	13.7	2.8	Ovs.	1	1904	Brunswick, Ga.	Brunswick, Ga.	
208541		Qa. s.	Irene.....	0	0	33.0	10.0	8.0	Tow.	2	12	1909	Orange, Tex.	Port Arthur, Tex.	
207571		Qa. s.	Irene.....	0	0	41.0	11.8	4.0	Tow.	2	50	1910	Seattle, Wash.	Seattle, Wash.	
211368		Qa. s.	IRENE.....	0	8	33.2	8.0	3.0	Pas.	1	20	1913	Grafton, Ill.	St. Louis, Mo.	
211005		Qa. p.	Irene.....	20	20	52.4	22.0	2.0	Fer.	1	30	1913	Hrockton, Mont.	Great Falls, Mont.	
207215		Qa. s.	Irene II.....	7	5	30.3	9.7	3.7	Fsh.	2	0	1910	Tacoma, Wash.	Wranell, Alaska.	
205113		Qa. s.	Irene Harms.....	16	11	40.3	12.3	2.0	Frt.	2	35	1908	Astoria, Oreg.	Portland, Oreg.	
205181		Qa. s.	Irene D.....	8	8	38.0	8.0	2.5	Pas.	2	21	1907	Lyons, Iowa.	Des Moines, Iowa.	
210101		Qa. s.	Irene Dock.....	8	0	41.5	10.4	3.5	Pas.	1	15	1912	Erle, Pa.	Erle, Pa.	
201307		Qa. p.	Irene II.....	41	20	74.0	16.3	3.0	Frt.	6	1901	Alhennads, La.	New Orleans, La.	
212200		Qa. s.	Irene M.....	12	10	35.7	10.3	5.4	Pas.	1	21	1912	Doverly, Mass.	Balem, Mass.	
201402		Qa. s.	Irene II.....	0	7	31.5	8.0	3.8	Fsh.	2	1904	Ludington, Mich.	Grand Haven, Mich.	

1 Formerly ga. y. 2 Inspector.
3 Cruiser.

4 Formerly ga. s. Dell.
5 ga. y. Jendou.

MERCHANT MOTOR VESSELS OF THE UNITED STATES—Continued.

Official No.	Signal letters.	Rig.	Name of vessel.	Gross tonnage.	Net tonnage.	Length.	Breadth.	Depth.	Service.	Crew.	Indicated horsepower.	When built.	Where built.	Home port (where permanent licent issues).		
100750	KVGD	Ga. s.	Irene and May.....	91	59	Feet. 89.8	Feet. 22.6	Feet. 0.0	Fsh.	10	1901	Essex, Mass.	New York, N. Y.		
155331		Ga. s.	Irene and Pearl.....	20	12	85.2	16.0	4.0	Frt.	2	1894	Patchogue, N. Y.	Norfolk, Va.		
100784		Ga. s.	Irido.....	32	26	48.0	17.0	0.0	Fsh.	5	1903	Port Tampa City, Fla.	Mobile, Ala.		
100120		Ga. s.	Iris.....	11	14	39.5	14.0	0.3	Fsh.	1888	Provincetown, Mass.	Provincetown, Mass.		
100537		Ga. s.	Iris.....	9	9	31.7	12.0	4.1	Fsh.	1	1811	Oliverhead, N. Y.	Greenville, N. Y.		
100630		Ga. s.	Iris.....	0	5	26.4	0.8	5.3	Fsh.	1	1837	Bristol, Mo.	Hoothbay, Me.		
203109		Ga. s.	Iris.....	11	7	47.3	11.5	4.5	Tow.	3	1905	St. Marys, Ga.	Jacksonville, Fla.		
207207	LHJM	Ga. y.	Iris.....	85	73	83.5	20.0	7.8	Yct.	7	1910	Tottenville, N. Y.	Rowport, R. I.		
209785		Ga. s.	Iris.....	11	9	35.7	10.5	4.8	Pas.	1	20	Seattle, Wash.	Juneau, Alaska.		
210112		Ga. s.	Iris.....	11	7	48.0	8.0	4.0	Pas.	1	60	Detroit, Mich.	Detroit, Mich.		
200931		Ga. s.	Irish Girl.....	9	8	28.5	0.0	3.6	Fsh.	2	8	Clarden Island, Mich.	Grand Haven, Mich.		
100381		Ga. s.	Irishman.....	8	7	27.4	11.7	4.4	Fsh.	1	10	Westerly, R. I.	Rowport, R. I.		
100713		Ga. y.	Irma.....	30	21	51.0	11.3	5.0	Yct.	2	1892	Oshkosh, Wis.	Milwaukee, Wis.		
100112		Ga. s.	Irma.....	10	3	47.0	18.7	4.2	Frt.	1	1839	Paulsboro, N. J.	Philadelphia, Pa.		
204703		Ga. s.	Irma.....	18	10	67.1	11.0	4.2	Pas.	3	50	Mobile, Ala.	Mobile, Ala.		
205090		Ga. s.	Irma.....	12	8	30.0	0.0	4.0	Fsh.	2	20	Aut Ores, Mich.	Port Huron, Mich.		
100753		Ga. s.	Irma D.....	51	18	63.4	12.4	3.5	Fsh.	1	1929	Biloxi, Miss.	Mobile, Ala.		
207612		Ga. s.	Irma E.....	13	10	32.0	0.5	4.2	Fsh.	2	1929	Traverse City, Mich.	Grand Haven, Mich.		
208913		Ga. s.	Irma Janulo.....	14	13	32.0	10.2	3.5	Fsh.	3	13	1909	Jackson Harbor, Wis.	Milwaukee, Wis.	
207275		Ga. s.	Irma Ruth.....	12	12	51.0	0.0	3.0	Frt.	1	20	1910	Clinton, Iowa	Chicago, Ill.	
212701		Ga. s.	Irvan.....	8	8	30.4	11.0	5.2	Fsh.	3	35	1911	Portland, Me.	Portland, Me.	
204010		Ga. s.	Irving D. Olsen.....	8	5	31.3	11.0	5.8	Fsh.	2	1907	Friendship, Me.	Vinalhaven, Me.	
205412		Ga. y.	Irwil II.....	21	10	51.0	12.0	6.1	Yct.	2	1908	Stamford, Conn.	New York, N. Y.	
100537		Ga. s.	Isa M.....	11	11	48.2	13.8	3.5	Fsh.	2	1889	Northport, N. Y.	Provincetown, Mass.	
201009		Ga. s.	Isa and Bonnah.....	15	0	38.4	13.7	7.0	Frt.	1	1905	Friendship, Me.	Portland, Me.	
100130		Ga. s.	Isabel.....	6	5	31.2	3.2	3.5	Mse.	1	1881	Babylon, N. Y.	Patchogue, N. Y.	
202029		Ga. s.	Isabel.....	14	10	50.0	13.1	3.0	Frt.	2	1905	Southport, N. C.	Wilmington, N. C.	
207684		Ga. s.	Isabel.....	12	12	42.0	11.4	0.5	Fsh.	2	1910	Sedgwick, Mo.	Rockland, Me.	
209134		Ga. s.	Isabel.....	7	5	45.0	12.7	3.0	Oys.	1	17	1903	Orlando, Fla.	Capo Charles, Va.	
203376		Ga. s.	Isabel Cowan.....	14	12	49.5	15.0	3.0	Mse.	1	10	1903	Hookaway Beach, N. Y.	Patchogue, N. Y.	
212972		Ga. s.	Isabel Lee.....	13	11	44.3	12.3	4.0	Wat.	2	25	1915	Tamms Point, Fla.	Jacksonville, Fla.	
100628		Ga. s.	Isabel Parsons.....	12	11	33.7	12.6	0.3	Fsh.	1	1897	Friendship, Me.	Portland, Me.	
209714		Ga. s.	Isabel.....	7	5	29.8	0.0	2.8	Pas.	2	15	1912	Seattle, Wash.	Seattle, Wash.
202018		Ga. s.	Isabella.....	15	10	47.3	17.0	2.5	Oys.	2	1905	Bridgport, Conn.	New Haven, Conn.	
207100		Ga. s.	Isabella.....	10	13	40.0	10.0	4.2	Fsh.	1	30	1900	Shell Lake, Wis.	Milwaukee, Wis.	
207400	LHMF	Ga. y.	Isabella II.....	20	20	52.8	12.2	5.3	Yct.	2	30	1910	New York, N. Y.	Romers Point, N. J.	
100577		Ga. s.	Isabella.....	14	11	47.0	11.0	4.5	Pas.	2	1891	Quilford, Conn.	New York, N. Y.	
201012		Ga. s.	Isabella.....	20	13	55.4	10.0	4.5	Mse.	1907	Thunderbolt, Ga.	Savannah, Ga.	
212093		Ga. s.	Isabella II.....	20	13	48.0	12.4	4.0	Fsh.	3	30	1911	Klawock, Alaska.	Wrangell, Alaska.	
100582		Ga. s.	Isadora.....	15	10	48.0	14.0	2.0	Frt.	2	1891	Manatee, Fla.	Tampa, Fla.	
101700	KMRS	Ga. s.	Isis.....	17	17	43.5	12.3	7.5	Yct.	2	1896	South Boston, Mass.	Philadelphia, Pa.	
210032		Ga. s.	Iskum.....	15	10	48.0	12.8	4.0	Pas.	1	50	1913	Winstlow, Wash.	Seattle, Wash.	
44187		Ga. s.	Island Belle.....	9	9	38.2	13.0	4.4	Fsh.	3	16	1891	Newport, R. I.	Provincetown, R. I.	
203387		Ga. p.	Island City.....	12	12	35.0	6.0	6.0	Pas.	1	12	1902	Hook Island, Ill.	Vicksburg, Miss.	
202830		Ga. s.	Island Flyer.....	11	10	36.0	0.0	2.5	Pas.	1	1905	Tacoma, Wash.	Pl. Townsend, Wash.	
209535		Ga. s.	Island King.....	13	9	40.0	12.0	5.1	Pas.	1	50	1911	Stockton, Cal.	San Francisco, Cal.	
211081		Ga. s.	Island Prince.....	15	10	40.0	13.5	5.0	Frt.	1	100	1913do.....	do.	
211053		Ga. s.	Island Princess.....	15	10	45.5	13.2	5.5	Frt.	1	100	1913do.....	do.	
204918		Ga. p.	Island Queen.....	10	10	39.4	4.0	2.5	Pas.	4	1907	Australia, Ia.	Vicksburg, Miss.	
200695		Ga. s.	Island Queen.....	13	9	40.0	12.0	5.2	Pas.	1	30	1912	Stockton, Cal.	San Francisco, Cal.	
212304		Ga. p.	Island Queen.....	11	11	59.2	17.7	1.3	Frt.	1	25	1911	New Harmony, Ind.	Evansville, Ind.	
202160		Ga. s.	Island Transfer.....	12	10	43.8	20.0	1.7	Pas.	1	1905	Seattle, Wash.	Pl. Townsend, Wash.	
208950		Ga. s.	Islander.....	13	9	47.1	12.1	4.8	Pas.	1	50	1911	Stockton, Cal.	San Francisco, Cal.	
210852		Ga. s.	Islander.....	17	12	42.6	11.0	4.0	Pas.	1	35	1912	Mt. Vernon, Wash.	Seattle, Wash.	
210987		Ga. s.	Islander.....	15	13	36.0	0.3	4.0	Frt.	1	30	1912	Hurricane Bay, Wis.	Milwaukee, Wis.	
212105		Ga. s.	Islander.....	12	8	38.3	11.4	4.1	Fsh.	2	30	1912	Castle Hanker, Minn.	Duluth, Minn.	
202327		Ga. s.	Isle of Burry.....	38	10	60.1	17.6	5.3	Frt.	2	50	1911	Crittenden, Va.	Norfolk, Va.	
120226	KDVF	Ga. y.	Isle of Burry.....	29	17	47.5	10.8	0.5	Yct.	2	1892	Yonkers, N. Y.	Greenport, Md.	
120847		Ga. s.	Isola.....	8	7	32.0	11.1	4.3	Fsh.	1	1892	Greenport, N. Y.	Greenport, N. Y.	
100684		Ga. s.	Israllo.....	13	11	30.4	12.0	4.1	Frt.	1	1850	Paulsboro, N. J.	Romers Point, N. J.	
202229		Ga. y.	It.....	17	12	52.3	11.0	5.0	Yct.	1	1901	Chester, Conn.	Hartford, Conn.	
205881		Ga. y.	Itasca.....	47	31	68.0	15.0	8.8	Yct.	3	50	1903	Stamford, Conn.	Houston, Tex.	
209134		Ga. s.	Itasca.....	17	11	30.7	12.0	4.5	Pas.	1	12	1910	St. Paul, Minn.	Jacksonville, Fla.	
208817	LHWV	Ga. y.	Itasca II.....	85	68	90.0	10.7	7.7	Yct.	0	250	1911	Nynack, N. Y.	Duluth, Minn.		
200850		Ga. s.	Itaska.....	8	8	40.0	8.4	2.0	Pas.	1	8	1901	Clinton, Iowa.	Des Moines, Iowa.	
210084		Ga. s.	Itso.....	31	21	47.0	14.0	5.0	Fsh.	8	50	1912	Port Blakely, Wash.	Seattle, Wash.	
210372		Ga. s.	Itsohvrd.....	0	5	30.2	8.0	3.8	Pas.	1	15	1907	Green Bay, Wis.	Milwaukee, Wis.	
160018		Ga. s.	Iva.....	10	7	42.0	12.0	2.4	Frt.	2	1895	Sharptown, Md.	Camden, N. J.	
205820		Ga. s.	Iva.....	10	7	31.3	10.0	4.8	Tow.	1	15	1908	Tottenville, N. Y.	New York, N. Y.	
100370		Ga. s.	Iva B. Barnes.....	15	14	38.0	15.6	5.0	Frt.	2	1881	Whiting, Mo.	Eastport, Me.	

1 Formerly ga. s. Oysterman.
 2 Formerly ga. y. Vagabond.

3 Formerly ga. y. (b) Klum.
 4 Formerly ga. y. (b) Elomah.

5 Formerly ga. y.
 6 Idols.
 7 Tarollina.
 8 Rebecca.

9 Formerly slip. Cuidao.

MERCHANT MOTOR VESSELS OF THE UNITED STATES—Continued.

Official No.	Signal letters.	Rtg.	Name of vessel.	Gross tonnage.	Net tonnage.	Length.	Breadth.	Depth.	Service.	Crew.	Indicated horsepower.	When built.	Where built.	Home port (where permanent ment issues).	
212700		On. s.	Iva Rose	11	10	27.3	10.6	3.0	Fsh.	1	20	1914	Glen Haven, Mich.	Grand Haven, Mich.	
100531		On. s.	Ivan Ray	11	7	37.0	14.5	3.8	Oys.	2	1	1892	SeaBright, N. J.	Portsmouth, N. H.	
200941		On. s.	Ivanhoe	8	5	32.0	6.4	3.0	Tow.	1	10	1904	Seattle, Wash.	Pl. Townsend, Wash.	
211812		On. s.	Ivengh	10	6	38.8	10.0	4.0	Gas.	2	30	1902	Brooklyn, N. Y.	New York, N. Y.	
100410		On. s.	Ivy	0	0	42.0	15.0	3.5	Frt.	1	1	1899	Solomons Island, Md.	Norfolk, Va.	
210220		On. s.	Ivy	0	5	34.0	8.0	3.0	Gas.	1	14	1905	Dexter, N. Y.	Cape Vincent, N. Y.	
100343		On. s.	Ivy L. Leonard	31	21	61.2	18.1	4.8	Frt.	2	12	1881	Madsbn, Md.	Crisfield, Md.	
210417		On. s.	Izackon Walton	60	66	55.0	16.5	4.0	Fsh.	2	12	1912	Muskegon, Mich.	Grand Haven, Mich.	
J.															
210185		On. s.	J. B.	11	7	38.5	12.8	3.3	Oys.	1	1	1912	Brunswick, Ga.	Brunswick, Ga.	
201853		On. s.	J. Van Wyon	14	12	44.4	15.3	3.4	Gas.	1	1	1909	Patchogue, N. Y.	Patchogue, N. Y.	
77511		On. s.	J. Warron	10	7	35.0	10.0	3.4	Oys.	1	1	1901	Coquille, Oreg.	Empire, Oreg.	
77415		On. s.	J. A. Cummins	08	03	06.0	17.7	0.9	Frt.	10	10	1893	San Francisco, Cal.	Portland, Oreg.	
77181		On. s.	J. A. Gault	0	0	32.5	12.4	3.0	Oys.	3	10	1895	Atlantic City, N. J.	Philadelphia, Pa.	
208286		On. p.	J. A. Jackson	0	0	32.5	12.4	2.0	Tow.	3	10	1910	Coulters Shoals, Tenn.	Chattanooga, Tenn.	
77573		On. s.	J. A. Reed	15	14	40.0	14.0	4.0	Gas.	3	25	1903	Somers Point, N. J.	Somers Point, N. J.	
75220		On. s.	J. A. Walsfor	25	24	47.3	10.4	0.2	Frt.	1	1	1870	Castine, Me.	Machias, Me.	
209620		On. s.	J. A. Wiley	24	18	51.0	15.1	5.2	Fsh.	2	60	1912	Solomons, Md.	Reedville, Va.	
213241		On. s.	J. A. Y.	0	0	34.0	10.0	4.0	Gas.	1	20	1915	Juneau, Alaska	Juneau, Alaska	
211252		On. p.	J. H. Roberts	8	7	53.1	10.0	2.0	Tow.	1	12	1912	Hanna, W. Va.	Wheeling, W. Va.	
205001		On. p.	J. H. S.	11	11	55.0	10.5	1.0	Gas.	2	15	1908	Grayville, Mo.	St. Louis, Mo.	
202111		On. s.	J. C. Browington	0	5	51.2	11.4	3.0	Oys.	1	12	1903	Irrington, Va.	Reedville, Va.	
210204		On. s.	J. C. Byers	0	0	42.8	11.7	3.2	Fsh.	1	40	1911	Fairport, Mich.	Toledo, Ohio	
77379		On. s.	J. C. Elliott	25	17	61.7	12.4	0.7	Gas.	2	2	1898	Terminal Island, Cal.	San Francisco, Cal.	
202205		On. s.	J. C. Ewell	14	0	51.5	11.0	3.4	Oys.	3	15	1905	Bostrand, Va.	Reedville, Va.	
200150		On. s.	J. C. Waldrol	40	37	57.0	21.4	4.0	Misc.	4	30	1901	Shipyard, Ga.	Bayannah, Ga.	
210897		On. s.	J. D. Minor	18	8	48.5	10.1	3.0	Fsh.	0	30	1913	Altoxi, Miss.	Onitport, Miss.	
211295		On. s.	J. E. Buck	8	0	40.0	12.0	3.2	Frt.	1	20	1912	Carrabelle, Fla.	Apalachicola, Fla.	
77151		On. s.	J. F. Morrow	11	8	40.7	12.7	5.0	Fsh.	1	1	1891	Hoston, Mass.	Glocester, Mass.	
77222		On. s.	J. F. White	10	5	44.0	13.0	3.8	Misc.	1	1	1890	Crafton, Va.	Newport News, Va.	
210171		On. p.	J. O. Oles	0	0	51.8	8.4	1.0	Gas.	1	8	1912	Grantville, W. Va.	Wheeling, W. Va.	
201800		On. s.	J. H. Alvah	13	6	42.4	15.2	3.5	Oys.	2	1	1906	Port Haywood, Va.	Cape Charles, Va.	
77510		On. s.	J. H. B.	15	12	45.0	10.0	4.0	Oys.	1	1	1902	Brooklyn, N. Y.	Patchogue, N. Y.	
210017		On. s.	J. H. Crockett	15	14	01.0	10.1	2.5	Frt.	1	20	1911	Portland, Oreg.	Portland, Oreg.	
70112		On. s.	J. H. Marshall	0	5	38.0	10.0	3.0	Misc.	1	1	1870	York County, Va.	Newport News, Va.	
77405		On. s.	J. H. Mook	7	7	41.5	14.2	3.0	Frt.	1	1	1901	Orlando, Md.	Cape Charles, Va.	
75817		On. s.	J. H. Potter	12	0	42.1	13.8	3.0	Frt.	1	1	1875	North River, N. C.	Newborn, N. C.	
205301		On. s.	J. H. Blison	35	21	01.2	16.0	5.0	Fsh.	5	75	1911	Astoria, Oreg.	Wrangell, Alaska.	
12787		On. s.	J. H. Stevens	01	68	109.0	21.3	6.0	Frt.	3	3	1899	Detroit, Mich.	Milwaukee, Wis.	
70910		On. s.	J. I. Hausman	7	6	29.8	11.3	3.4	Fsh.	1	3	1885	Patchogue, N. Y.	Patchogue, N. Y.	
207023		On. p.	J. J. Gore	0	8	59.3	11.5	1.0	Frt.	3	30	1909	Collins, Tenn.	Nashville, Tenn.	
77087		On. s.	J. J. Suedenlung	7	0	28.1	11.1	3.8	Misc.	1	1	1891	Atlantic City, N. J.	Somers Point, N. J.	
77052		On. s.	J. J. Underhill	37	33	68.1	20.3	4.8	Misc.	0	1	1892	Madsbn, Md.	Annapolis, Md.	
70570		On. s.	J. J. Womble	14	10	4	35.0	4.0	Frt.	2	1	1885	Norfolk, Va.	Norfolk, Va.	
200956		On. s.	J. K. Sullivan	11	7	41.0	11.0	4.0	Misc.	1	20	1901	Pall River, Mass.	Newport, R. I.	
201270		On. p.	J. L. Peacock	11	11	00.0	10.0	2.0	Gas.	1	1	1900	Leavenworth, Ind.	Paducah, Ky.	
200959		On. p.	J. M. Blunk	35	22	45.5	14.5	0.5	Gas.	3	28	1909	Corning, Ark.	St. Louis, Mo.	
200107		On. s.	J. N. Coombs	7	0	49.8	0.7	3.7	Gas.	2	25	1905	Apalachicola, Fla.	Apalachicola, Fla.	
210205		On. s.	J. N. Deway	14	10	51.0	14.4	3.3	Fsh.	1	70	1911	Toledo, Ohio	Toledo, Ohio	
210792		On. p.	J. P. Ingler	8	8	04.0	11.0	2.4	Oys.	0	22	1913	Breedenton, Tenn.	Chattanooga, Tenn.	
70744		On. s.	J. P. Moore	14	8	49.3	13.5	4.0	Oys.	3	1	1888	Poquoson, Va.	Newport News, Va.	
211575		On. p.	J. P. Muggal	25	16	03.2	10.0	2.8	Tow.	4	40	1913	Franklin, Ia.	Morgan City, La.	
210951		On. s.	J. P. Todd II	17	12	40.0	13.4	5.4	Fsh.	4	40	1913	Seattle, Wash.	Seattle, Wash.	
212310		On. s.	J. P. Williams	37	33	58.5	13.5	4.8	Gas.	4	95	1914	Carrabelle, Fla.	Apalachicola, Fla.	
201571		On. p.	J. P. Woods	0	8	59.7	14.2	2.3	Tow.	1	20	1907	Stoubenville, Ohio	Cincinnati, Ohio	
75260		On. s.	J. R. Atwood	43	41	63.1	10.4	0.7	Frt.	2	2	1871	Dalh, Mo.	Dalh, Mo.	
212358		On. s.	J. R. Dixon	11	0	41.0	9.0	3.3	Fsh.	1	18	1912	Atlantic, N. C.	Beaufort, N. C.	
210392		On. p.	J. B. Gilman	7	7	51.0	10.0	1.0	Frt.	2	7	1912	Bretz's Cross Roads, Ky.	Louisville, Ky.	
200850		On. s.	J. B. Morrow	28	21	01.2	20.5	4.7	Misc.	3	3	1901	Apalachicola, Fla.	Mobile, Ala.	
211707		On. s.	J. T. Moor	20	0	48.5	15.8	5.0	Oys.	3	40	1913	Poquoson, Va.	Newport News, Va.	
200710		On. s.	J. T. Robinson	18	12	45.5	11.0	2.5	Fsh.	1	30	1908	Yakutat, Alaska	Juneau, Alaska	
208281	LSBK	On. y.	J. Y. Clarke	41	27	68.0	14.0	5.0	Ycl.	3	3	1910	Dallimore, Md.	Chicago, Ill.	
209010		On. s.	J. W. Adams	7	7	30.0	0.2	2.4	Gas.	1	12	1910	Ottens Harbor, N. J.	Somers Point, N. J.	
209011		On. p.	J. W. Adams	27	0	51.0	10.0	0.5	Tow.	3	30	1911	Madsbn, Ind.	Evansville, Ind.	
76070		On. s.	J. W. Ames	13	13	51.5	11.4	2.8	Frt.	1	1	1870	Norfolk, Va.	Norfolk, Va.	
211712		On. s.	J. W. Brooks	28	19	50.7	10.3	4.7	Frt.	3	30	1913	Madsbn, Md.	Crisfield, Md.	
211012		On. p.	J. W. Cox	25	25	55.0	12.0	2.0	Gas.	1	25	1913	Hermann, Mo.	St. Louis, Mo.	
210175		On. s.	J. W. Foglio	0	8	40.4	13.0	3.1	Frt.	1	12	1912	Chesconnesco, Va.	Cape Charles, Va.	
200742		On. s.	J. W. Lathrop	11	13	49.0	11.0	3.5	Frt.	2	2	1902	Southport, N. C.	Wilmington, N. C.	
75300		On. s.	J. W. Morgan	20	10	33.4	15.5	3.8	Frt.	2	2	1871	Madlows County, Va.	Norfolk, Va.	
212594		On. s.	J. W. Murphy	0	0	40.5	11.0	4.7	Frt.	1	30	1914	Norfolk, Va.	Do.	
208138		On. p.	J. W. Phillips	0	0	47.5	8.2	2.4	Frt.	1	6	1910	Caperlans Ferry, Ala.	Chattanooga, Tenn.	
210307		On. p.	J. W. Sanford	30	30	50.0	21.5	2.5	Gas.	3	125	1912	Chamberlain, N. Dak.	Pembina, N. Dak.	

1 Formerly Hawaiian st. s. J. A. Cummins.

1 Formerly st. s. Bohemian.

1 Composite.

MERCHANT MOTOR VESSELS OF THE UNITED STATES—Continued.

Official No.	Signal letters.	Rtg.	Name of vessel.	Gross tonnage.	Net tonnage.	Length.	Breadth.	Depth.	Service.	Crew.	Indicated horsepower.	When built.	Where built.	Home port (where permanent licenses).	
						Feet.	Feet.	Feet.							
06594		Ga. s.	J. W. Spangol.....	8	7	31.5	10.8	3.3	Frt.	2	1885	Nansemond County, Va.	Norfolk, Va.	
76546		Ga. s.	J. D. O'Hanna.....	10	0	53.0	13.0	3.0	Frt.	2	1884	Somers Point, Md.	Annapolis, Md.	
211646		Ga. s.	J. Ed. O'Hanna.....	11	0	44.0	8.8	3.0	Gas.	2	1913	Port St. Joe, Fla.	St. Louis, Mo.	
207569		Ga. p.	J. FRANK Hicks.....	14	11	53.4	18.1	2.8	Gas.	1	1910	Pine Bluff, Ark.	Somers Point, N. J.	
210260		Ga. s.	J. Henry Lyons.....	14	11	51.2	15.0	3.6	Gas.	1	1901	Atlantic City, N. J.	Wilmington, Del.	
77078		Ga. s.	J. Henry Edmunds.....	72	46	87.3	21.6	0.4	Plt.	11	1893	Brooklyn, N. Y.	Newport News, Va.	
78505		Ga. s.	J. Thomas Ollivans.....	11	5	50.0	13.0	3.2	Msc.	2	1885	Somers Point, N. J.	Somers Point, N. J.	
77257		Ga. s.	J. Willard Morgan.....	13	11	39.1	15.4	4.3	Frt.	2	1897	Atlantic City, N. J.	Somers Point, N. J.	
203210		Ga. p.	J. C. & B.....	13	5	53.7	14.0	3.0	Frt.	3	1906	Westwego, La.	New Orleans, La.	
77038		Ga. s.	J. and C. Helmley.....	41	37	67.0	20.6	4.8	Frt.	1	1892	Auntlyville, N. Y.	New York, N. Y.	
76627		Ga. s.	J. and P. Bradford.....	23	14	51.0	15.0	4.4	Oys.	1	1885	Solomons Island, Md.	Newport News, Va.	
211209		Ga. s.	Jaco.....	14	11	30.2	12.4	5.4	Gas.	1	1912	Carlstadt, N. J.	New York, N. Y.	
200000		Ga. y.	Jack.....	31	22	47.2	10.0	2.3	Yct.	2	1911	St. Francis, Ark.	Memphis, Tenn.	
210438		Ga. s.	Jack Burnham.....	15	8	42.8	11.0	5.4	Frt.	1	1912	Vancouver, Wash.	Portland, Ore.	
76730		Ga. s.	Jack McLowen.....	15	7	32.5	13.0	3.6	Fsh.	1888	Patchogno, N. Y.	Greenport, N. Y.	
212881		Ga. s.	Jackson and Arthur.....	27	14	45.5	11.0	0.0	Col.	8	1914	Gloucester, Mass.	Provincetown, Mass.	
77289		Ga. s.	Jacob Ockers.....	13	12	50.8	13.8	3.2	Gas.	1908	Patchogno, N. Y.	Patchogno, N. Y.	
200038		Ga. s.	Jacob Ockers.....	29	27	60.0	18.6	3.2	Oys.	0	1904	Port Clinton, Ohio	Somers Point, N. J.	
200028	LOMO	Ga. y.	Jamaha.....	31	21	68.5	15.2	0.4	Yct.	1	1911	Port Clinton, Ohio	New York, N. Y.	
13286		Ga. s.	James Buchanan.....	7	0	33.0	12.3	3.0	Frt.	2	1860	Norfolk, Va.	Norfolk, Va.	
76592		Ga. s.	James Carroll.....	11	10	30.0	13.4	3.0	Gas.	2	1895	Koyport, N. J.	New York, N. Y.	
204689		Ga. s.	James Denson.....	31	17	60.0	13.0	3.0	Gas.	2	1907	Ballsblury, Md.	Crisfield, Md.	
76242		Ga. s.	James Dunbar.....	33	30	50.0	20.0	4.2	Msc.	1	1870	Nyack, N. Y.	Patchogno, N. Y.	
205702		Ga. p.	James Emma.....	12	8	49.0	14.8	4.1	Gas.	1	1908	Marks, Miss.	Vicksburg, Miss.	
76621		Ga. s.	James Humphrey.....	0	0	35.0	15.3	3.4	Gas.	1	1880	Patchogno, N. Y.	New York, N. Y.	
77016		Ga. s.	James Mulvey.....	18	7	42.0	10.4	4.6	Oys.	6	1892	Greenwich, N. J.	Philadelphia, Pa.	
200552		Ga. p.	James R.....	14	14	63.0	12.0	2.5	Gas.	2	1903	Higgansport, Ohio.	Paducah, Ky.	
211876		Ga. s.	James Roe.....	10	0	33.7	9.8	6.0	Frt.	1	1913	Seattle, Wash.	Seattle, Wash.	
76081		Ga. s.	James Tuckwell.....	10	0	43.2	13.0	3.0	Gas.	1	1877	Nyack, N. Y.	New York, N. Y.	
204783		Ga. s.	James W.....	14	12	45.3	11.8	6.0	Gas.	3	1907	Georgetown, S. C.	Georgetown, S. C.	
203360		Ga. p.	James A. Doyle.....	0	0	48.3	8.3	2.0	Gas.	2	1904	Yreka, Ky.	Louisville, Ky.	
77033		Ga. s.	James C. Taylor.....	14	8	53.5	11.0	3.0	Oys.	1899	Monie, Md.	Newport News, Va.	
205547		Ga. s.	James E. Brown.....	8	8	31.0	8.0	7.0	Frt.	1	1908	Buffalo City, N. C.	Richmond, Va.	
76043		Ga. s.	James E. Kling.....	8	7	38.0	13.0	2.3	Frt.	2	1878	Isle of Wight County, Va.	Norfolk, Va.	
77169		Ga. s.	James E. Klerwan.....	22	11	61.0	17.7	4.3	Frt.	2	1895	Kent Island, Md.	Annapolis, Md.	
77060		Ga. s.	James E. Richardson.....	10	7	51.2	13.0	3.2	Frt.	2	1892	Orlolo, Md.	Heedville, Va.	
77528		Ga. s.	James F. McKenna.....	05	20	78.0	27.5	6.3	Frt.	2	1903	San Francisco, Cal.	San Francisco, Cal.	
209162		Ga. p.	James G. I.....	13	13	69.0	12.7	2.2	Gas.	3	1911	Brookport, Ill.	Nashville, Tenn.	
76553		Ga. s.	James H. Hall.....	100	69	01.7	22.0	7.0	Frt.	3	1885	Manitowoc, Wis.	Manitowoc, Wis.	
75626		Ga. s.	James M. Caroy.....	40	40	68.5	24.1	5.5	Frt.	2	21	1874	Milton, Del.	Philadelphia, Pa.
207163		Ga. s.	James N. Gillett, Jr.....	8	8	38.7	10.6	3.8	Tow.	1	45	1907	San Francisco, Cal.	San Francisco, Cal.
77130		Ga. s.	James P. Blaine.....	0	0	30.5	13.0	3.6	Frt.	2	1894	Poronoke City, Md.	Manifee, N. C.	
76937		Ga. s.	James P. Dennis.....	14	0	51.0	15.3	4.0	Oys.	0	7	1899	Orlolo, Md.	Capo Charles, Va.
77574		Ga. s.	James and Esther.....	70	47	81.7	21.0	0.0	Fsh.	10	1901	Essex, Mass.	Portland, Mo.	
202199		Ga. s.	Jane.....	0	0	40.1	12.5	3.5	Frt.	3	1905	Queenstown, Md.	Baltimore, Md.	
207688	LHPD	Ga. s.	JANE.....	114	78	101.0	17.8	8.0	Yct.	8	1900	New York, N. Y.	Galveston, Tex.	
212160		Ga. s.	Jane.....	18	12	46.5	13.0	6.2	Frt.	1	75	1914	Westlake, Ia.	New York, N. Y.
213053		Ga. p.	Jane.....	23	21	64.4	10.1	3.4	Gas.	7	80	1915	Seattle, Wash.	Juneau, Alaska.
208050		Ga. s.	Jane S.....	8	5	42.0	9.0	3.0	Gas.	1	18	1902	Fault Bie. Marie, Mich.	Marquette, Mich.
206173		Ga. s.	Jane L.....	7	7	33.0	8.0	2.5	Gas.	2	12	1905	Two Rivers, Wis.	Grand Haven, Mich.
210300		Ga. s.	Jane L.....	10	7	47.0	10.7	3.4	Frt.	2	1912	Atlantic, N. C.	Nowhern, N. C.
200284		Ga. y.	Jancy H.....	32	25	59.0	13.7	7.0	Yct.	2	1909	Greenwich, Conn.	Detroit, Mich.	
201670		Ga. s.	Janice D. Pettis.....	13	13	40.5	13.8	3.2	Oys.	1	40	1905	Bridgeport, Conn.	Providence, R. I.
76321		Ga. s.	Janio Baker.....	0	6	31.8	12.0	3.3	Fsh.	1	1871	Patchogno, N. Y.	Greenport, N. Y.	
77176		Ga. s.	Jap.....	16	15	47.3	16.0	2.0	Oys.	2	1895	Bellport, N. Y.	Patchogno, N. Y.	
203733		Ga. s.	Japhon.....	06	46	80.4	14.5	7.8	Frt.	3	1906	Hamden, Miss.	Corpus Christi, Tex.	
200210		Ga. p.	Jarrett.....	12	10	51.0	8.8	2.7	Gas.	1	1901	Charleston, Ohio.	Charleston, Ohio.	
212181		Ga. s.	Jasper.....	0	0	40.0	0.8	7.0	Frt.	1	0	1914	Seattle, Wash.	Seattle, Wash.
208269		Ga. s.	Jasper.....	0	0	45.6	12.3	3.2	Tow.	2	27	1910	Quila, Tenn.	Chattanooga, Tenn.
201833		Ga. s.	Jasminia.....	7	7	36.4	7.0	3.5	Gas.	1	10	1902	Burlington, Iowa.	Dos Moines, Iowa.
210145		Ga. s.	Jasminia.....	19	10	62.0	14.3	3.2	Frt.	2	1912	Hardys Bridge, N. C.	Nowhern, N. C.	
77110		Ga. y.	Javelin.....	10	10	41.1	12.0	6.3	Yct.	1	1891	Hollyonk, Del.	Washington, D. C.	
211300		Ga. s.	Jean.....	10	13	43.8	11.0	4.7	Gas.	1	37	1913	Red Bank, N. J.	Perth Amboy, N. J.
211016		Ga. p.	Jean.....	12	0	63.5	16.0	2.0	Tow.	1	22	1912	Antiquity, Ohio.	Pittsburgh, Pa.
77650		Ga. s.	Jean H. Zolger.....	8	8	34.0	12.4	4.0	Gas.	1	1901	Ocean City, N. J.	Somers Point, N. J.	
202117		Ga. y.	Jean and Virginia.....	30	13	60.0	12.0	5.5	Yct.	2	1901	New York, N. Y.	Charleston, R. C.	
77625		Ga. s.	Jeanie.....	19	13	43.8	13.6	6.0	Frt.	2	1902	Bridgeport, Conn.	Wilmington, Del.	
77200		Ga. s.	Jeanne Crozier.....	8	8	28.5	12.3	4.0	Frt.	1	1898	Port Republic, N. J.	Somers Point, N. J.	
201742		Ga. y.	Jeanette.....	17	10	44.0	11.3	3.4	Yct.	2	21	1905	Miami, Fla.	Beaufort, B. C.
203183		Ga. s.	Jeanette.....	18	12	44.0	13.4	3.0	Frt.	1	30	1908	Elkon, Md.	Somers Point, N. J.
200762		Ga. s.	Jeanette.....	6	5	44.2	7.3	2.0	Frt.	1	40	1898	Rupert, Wis.	Marquette, Mich.
213412	LPMR	Ga. y.	Jeanette.....	30	21	62.0	15.5	0.3	Yct.	4	30	1912	East Bohay, Mo.	Hartford, Conn.
212815		Ga. s.	Jeanette.....	27	23	67.1	15.0	4.5	Fsh.	2	21	1914	Miami, Fla.	Miami, Fla.
201154		Ga. s.	Jeanette.....	10	8	35.0	12.4	4.0	Frt.	2	1904	Illoinaklik, Alaska.	Name, Alaska.	
205321		Ga. s.	Jeffrey.....	0	5	38.2	0.7	4.3	Fsh.	3	10	1898	Hoston, Mass.	Gloucester, Mass.

1 Formerly ga. s. Caroline.

1 Formerly U. S. Navy launch (no name).

1 Lost 1915.

MERCHANT MOTOR VESSELS OF THE UNITED STATES—Continued.

Official No.	Signal letters.	Rlg.	Name of vessel.	Gross tonnage.	Net tonnage.	Length.	Breadth.	Depth.	Service.	Crew.	Indicated horsepower.	When built.	Where built.	Home port (where permanent documents issued).
203415	KWPH	Co. y.	JEMIMA F. III.	110	133	Freel.	Freel.	Freel.	Yel.	4	250	1008	New York, N. Y.	New York, N. Y.
75932		Co. s.	Jennie B.	10	0	31.8	11.0	4.8	Frt.	1	6	1878	Seltunite, Mass.	Ellsworth, Me.
75770		Co. s.	Jennie	8	7	31.6	12.4	3.8	Pass.	1	14	1876	Newport, R. I.	Providence, R. I.
76937		Co. s.	Jennie	6	6	25.1	12.3	3.4	Fsh.	1	14	1887	Marshallville, N. J.	Philadelphia, Pa.
76990		Co. s.	Jennie	6	6	20.0	12.0	3.8	Mso.	1	1001	1881	Newport, R. I.	New Haven, Conn.
204401		Co. s.	Jennie	0	8	30.6	0.2	3.4	Fsh.	2	1001	1901	Ludington, Mich.	Grand Haven, Mich.
2001005		Co. s.	Jennie	8	6	31.3	0.8	3.3	Pass.	1	23	1008	Astoria, Oreg.	Astoria, Oreg.
203761		Co. s.	Jennie	10	11	30.2	12.4	4.6	Fsh.	0	20	1011	Seattle, Wash.	Seattle, Wash.
2001101		Co. s.	Jennie	10	0	33.0	13.7	3.3	Oys.	1	25	1011	Inwood, N. Y.	New York, N. Y.
75357		Co. s.	Jennie Arnold	6	6	31.6	12.0	3.0	Mso.	1	40	1876	Agian, N. Y.	Patohogue, N. Y.
202010		Co. s.	Jennie C.	22	12	35.0	12.3	4.5	Mso.	2	40	1003	Crittenden, Va.	Beaufort, S. C.
77110		Co. s.	Jennie C.	0	7	31.5	13.6	3.6	Mso.	1	2	1901	Merrick, N. Y.	Patohogue, N. Y.
203712		Co. p.	Jennie C.	17	0	37.0	11.0	2.6	Mso.	1	20	1006	Plaquemine, La.	Morgan City, La.
203833		Co. s.	Jennie D. III.	30	20	29.0	14.0	6.0	Pass.	1	60	1012	Detroit, Mich.	Detroit, Mich.
211282		Co. s.	Jennie D.	10	0	33.5	10.5	4.1	Mso.	3	40	1913	Newport, R. I.	Newport, R. I.
76492		Co. s.	Jennie Griffin	17	10	40.4	16.3	4.4	Frt.	2	2	1884	Benlofa, Cal.	San Francisco, Cal.
203705		Co. s.	Jennie N.	0	6	21.0	7.0	3.4	Fsh.	2	8	1007	Sturgeon, Bay Wis.	Milwaukee, Wis.
77074		Co. s.	Jennie Oakers	7	0	30.0	13.0	3.3	Oys.	1	1	1892	Patohogue, N. Y.	Patohogue, N. Y.
211508		Co. s.	Jennie T.	12	7	33.5	12.7	3.1	Fsh.	1	25	1913	Noank, Conn.	Greenport, N. Y.
76997		Co. s.	Jennie Tucker	6	6	29.0	13.0	3.2	Oys.	3	1	1891	Patohogue, N. Y.	Patohogue, N. Y.
207890		Co. s.	Jennie W.	11	0	35.5	0.2	4.6	Pass.	2	10	1901	West Ho Pero, Wis.	Marquette, Mich.
76871		Co. s.	Jennie Weeks	6	6	28.1	12.5	3.2	Oys.	1	1	1887	Patohogue, N. Y.	Patohogue, N. Y.
77069		Co. s.	Jennie A. Hipper	8	8	30.0	11.5	6.7	Pass.	3	10	1892	Bronon, Mo.	Newport, R. I.
76103		Co. s.	Jennie B. Brown	21	20	45.6	17.6	6.7	Fsh.	3	1	1891	Day Bluo, N. Y.	Patohogue, N. Y.
77160		Co. s.	Jennie E. Becker	21	19	33.7	10.5	7.0	Fsh.	0	0	1001	Seattle, Wash.	Seattle, Wash.
77117		Co. s.	Jennie G. Logan	18	12	41.0	14.2	0.4	Frt.	3	1	1899	East Machias, Mo.	Eastport, Me.
210838		Co. s.	Jennie & James	14	7	50.0	13.4	4.2	Fsh.	3	21	1913	Govern, Va.	Newport News, Va.
76910		Co. s.	Jenny	7	7	21.2	12.2	4.0	Fsh.	2	1	1891	New Bedford, Mass.	New London, Conn.
212377		Co. s.	Jopplin	10	8	69.1	17.0	2.5	Pass.	1	0	1914	Cincinnati, Ohio	Cincinnati, Ohio.
210562		Co. s.	Jerome	8	5	37.7	0.0	3.0	Pass.	1	18	1010	Brooklyn, N. Y.	Baltimore, Md.
203023		Co. s.	Jerry	45	21	75.0	21.8	4.7	Frt.	3	70	1006	Hiloxi, Miss.	New Orleans, La.
76837		Co. p.	Jerry Brown	21	19	45.0	10.1	4.5	Oys.	2	1	1885	Dayport, N. Y.	Patohogue, N. Y.
157690		Co. s.	Jersey	41	39	61.5	15.5	3.5	Tow.	3	1	1901	Stockton, Cal.	San Francisco, Cal.
201120		Co. y.	Jessamine	57	47	81.5	14.5	0.6	Yel.	0	0	1007	Port Jefferson, N. Y.	Toledo, Ohio.
200301		Co. s.	Jesso	6	6	31.0	0.3	4.0	Frt.	1	10	1011	Georgetown, S. C.	Georgetown, S. C.
76828		Co. s.	Jesso Johnson	8	8	35.0	13.1	3.1	Frt.	1	1	1889	Patohogue, N. Y.	Bridgeport, Conn.
46361		Co. s.	Jessie	256	209	127.7	23.0	10.8	Frt.	4	1	1900	Chawmont, N. Y.	Georgetown, N. Y.
76829		Co. s.	Jessie	10	10	30.0	12.3	4.0	Pass.	1	15	1892	Greenport, N. Y.	Newport News, Va.
77370		Co. s.	Jessie	10	10	30.0	11.8	3.8	Mso.	1	1	1890	Northport, N. Y.	Providence, R. I.
77182		Co. s.	Jessie	7	6	41.6	7.2	3.8	Mso.	2	1	1885	Oshkosh, Wis.	Patohogue, N. Y.
77515		Co. s.	Jessie	28	24	62.0	18.5	4.0	Frt.	0	0	1002	Hiloxi, Miss.	Milwaukee, Wis.
77335		Co. s.	Jessie	7	7	33.0	12.0	3.3	Mso.	2	1	1898	Brooklyn, N. Y.	New Orleans, La.
206105		Co. s.	Jessie	0	0	34.6	8.8	4.0	Fsh.	2	10	1009	Provincetown, Mass.	Provincetown, Mass.
210050		Co. s.	Jessie A.	7	7	40.0	7.0	3.0	Pass.	1	40	1012	Newport, Ky.	Nashville, Tenn.
207071		Co. s.	Jessie D.	10	10	40.0	10.0	4.8	Fsh.	3	21	1909	Neponset, Mass.	Provincetown, Mass.
203403		Co. s.	Jessie D.	9	7	38.0	8.8	3.2	Pass.	1	20	1010	Green Cove Springs, Fla.	Jacksonville, Fla.
76734		Co. s.	Jessie E.	7	7	32.0	13.8	3.4	Frt.	1	1	1888	Dayport, N. Y.	Norfolk, Va.
77018		Co. s.	Jessie G.	6	5	29.5	13.0	3.0	Frt.	1	1	1892	Bayville, N. Y.	Patohogue, N. Y.
210288		Co. s.	Jessie G.	17	11	32.0	14.6	4.2	Fsh.	1	20	1903	Forked River, N. J.	Perth Amboy, N. J.
77497		Co. s.	Jessie Lewis	18	13	67.0	16.0	4.5	Fsh.	2	1	1901	Quincy, Va.	Newport News, Va.
77081		Co. s.	Jessie M.	8	8	33.0	14.7	3.4	Mso.	2	1	1889	Greenport, N. Y.	Greenport, N. Y.
77081		Co. s.	Jessie M.	32	31	55.0	18.4	4.0	Mso.	2	1	1893	San Francisco, Cal.	San Francisco, Cal.
77101		Co. s.	Jessie P.	0	0	41.0	13.2	0.2	Fsh.	6	1	1893	Eastport, Me.	Glocester, Mass.
155315		Co. s.	Jessie Porter	0	8	20.7	11.6	3.0	Pass.	2	1	1893	Key West, Fla.	Key West, Fla.
213081		Co. s.	Jessie Taylor	22	19	57.5	14.7	4.0	Frt.	2	25	1915	Deep Creek, Va.	Cape Charles, Va.
210125		Co. s.	Jet	8	8	32.4	0.3	5.0	Cort.	2	10	1912	Neponset, Mass.	Barnstable, Mass.
201655		Co. s.	Jewel	14	9	31.0	13.0	3.0	Frt.	1	1	1000	Mandarin, Fla.	Jacksonville, Fla.
206189		Co. s.	Jewel City	8	8	40.0	8.0	2.5	Pass.	1	1	1900	Ashbyburg, Ky.	Louisville, Ky.
203882		Co. s.	Jeweler	13	8	37.0	0.0	3.7	Pass.	1	1	1007	Hallard, Wash.	Seattle, Wash.
200107		Co. s.	Jlek	11	7	43.0	10.2	4.2	Frt.	4	10	1000	San Francisco, Cal.	San Francisco, Cal.
76524		Co. s.	Jim	9	8	48.5	12.0	3.6	Frt.	2	15	1892	Wilmington Island, Md.	Annapolis, Md.
211131		Co. s.	Jim	8	6	37.1	10.8	3.4	Pass.	1	11	1913	Hollingsham, Wash.	Seattle, Wash.
212562		Co. s.	Jim K.	8	7	35.0	0.0	2.0	Pass.	1	20	1914	York City, Va.	Beaufort, Va.
208730		Co. s.	Jim Dandy	8	8	40.6	11.0	3.3	Fsh.	4	15	1911	Brooklyn, N. Y.	New York, N. Y.
213184		Co. p.	Jim Leno	4	4	40.4	1.0	1.9	Pass.	1	0	1916	Branson, Mo.	St. Louis, Mo.
200108		Co. s.	Jim Miller No. 2.	20	17	60.0	15.0	0.5	Pass.	1	110	1911	Oakland, Cal.	San Francisco, Cal.
212809		Co. p.	Jimmy	25	25	51.0	21.0	3.4	Pass.	1	30	1914	Cuthberton, Minn.	Great Falls, Minn.
202901		Co. y.	Joan III.	19	18	45.0	15.2	5.0	Fsh.	3	1	1900	Dayahoro, N. Y.	New York, N. Y.
206915		Co. s.	Joanna	30	23	67.1	16.4	6.0	Fsh.	8	48	1912	Essex, Mass.	Glocester, Mass.
76597		Co. s.	Joe	17	14	37.0	13.5	3.8	Yel.	2	1	1885	Charleston, S. C.	Charleston, S. C.
77310		Co. y.	Joe	10	14	41.0	10.0	2.8	Yel.	2	1	1897	Atlantic, N. C.	Patohogue, N. Y.
20211		Co. s.	Joe O.	22	15	45.0	10.0	3.0	Mso.	1	24	1011	Aiboville, La.	Morgan City, La.
202131		Co. s.	Joe Lippert	13	11	34.4	15.3	4.5	Mso.	2	1	1903	Nawark, N. J.	New York, N. Y.
77271		Co. s.	Joe Plunkett	13	9	41.5	14.5	3.4	Mso.	2	1	1897	New York, N. Y.	Do.
208509		Co. p.	Joe Rosa	8	8	42.5	13.1	2.3	Pass.	1	12	1911	Decatur, Ala.	Chattanooga, Tenn.

1 Formerly ga. s. Dolphine.

1 Formerly *st. p. Duile.

1 Formerly ga. s. O. H. Roberts.

1 Formerly ga. y. Marlrossa.

MERCHANT MOTOR VESSELS OF THE UNITED STATES—Continued.

Official No.	Signal letters.	Rtg.	Name of vessel.	Gross tonnage.	Net tonnage.	Length.	Breadth.	Depth.	Service.	Crew.	Indicated horsepower.	When built.	Where built.	Home port (where permanent ment issues).
						Feet.	Feet.	Feet.	Tow.					
207102		*Ga. p.	Joe B.	11	0	65.0	10.0	2.0		1	18	1909	Creston, W. Va.	Pittsburgh, Pa.
208891		(Ga. s.)	Joe Scott	44	38	69.0	16.4	3.1	Pass.	3	65	1908	Antiquity, Ohio	Gulfport, Miss.
77852		(Ga. s.)	Joe Wheeler	10	8	41.8	14.1	3.0	Mso.	1	1893	Cape Charles, Va.	Cape Charles, Va.
206608		(Ga. s.)	Joe Wheeler	6	6	38.0	13.0	3.0	Frt.	1	1900	Mappahburg, Va.	Do.
207704		(Ga. p.)	Jocan't II.	10	10	50.0	10.0	2.0	Frt.	1	20	1909	Vincennes, Ind.	Evansville, Ind.
208313		(Ga. s.)	Johanna	14	9	42.0	11.3	4.1	Yct.	1	20	1910	Mantolou Beach, Wash.	Seattle, Wash.
208498		(Ga. s.)	John	23	15	44.2	13.3	6.2	Frt.	1	21	1911	Seattle, Wash.	Do.
78721		(Ga. s.)	John II.	10	7	35.2	14.4	2.0	Frt.	1	14	1911	Gulfsport, Tex.	Corpus Christi, Tex.
78471		(Ga. s.)	John Anton	8	8	32.4	12.3	4.3	Mso.	2	1884	Patchogue, N. Y.	Greenvort, N. Y.
201852		(Ga. s.)	John Anderson	10	15	40.5	16.0	3.0	Frt.	1	1887	Glenwood, N. Y.	New York, N. Y.
210300		(Ga. s.)	John Cassidy	0	7	43.0	11.8	4.1	Mso.	1	1905	Mobilo, Ala.	Gulfport, Miss.
78596		(Ga. s.)	John Feeney	81	70	91.1	22.0	5.4	Frt.	8	100	1912	Madisonville, La.	New Orleans, La.
78008		(Ga. s.)	John Fox	47	43	59.2	20.4	8.3	Frt.	14	1885	Nonak, Conn.	New York, N. Y.
77210		(Ga. s.)	John Gibbs	8	7	32.0	13.3	3.4	Mso.	2	1899	New York, N. Y.	Do.
78591		(Ga. s.)	John Gibbs	11	7	41.6	13.7	4.1	Mso.	2	1898	Portsmouth, Va.	Newport News, Va.
210895		(Ga. s.)	John H. King	12	12	31.4	14.1	3.0	Fsh.	2	1912	Greenwood, N. Y.	Greenwood, N. Y.
77603		(Ga. s.)	John Keeloy, Jr.	17	15	47.7	10.2	5.2	Tow.	1	51	1912	Buffalo, N. Y.	Detroit, Mich.
205295		(Ga. p.)	John L.	11	10	40.0	12.7	3.7	Fsh.	3	1901	Patchogue, N. Y.	Patchogue, N. Y.
208370		(Ga. s.)	John L.	8	8	40.0	8.0	2.6	Frt.	2	8	1903	Collegedale, Ky.	Louisville, Ky.
211680		(Ga. s.)	John L.	12	12	38.8	10.0	3.8	Pass.	1	20	1909	Wildwood, N. J.	Somers Point, N. J.
212334		(Ga. s.)	John L.	5	5	27.5	8.3	2.0	Fsh.	2	0	1902	Manitowoc, Wis.	Milwaukee, Wis.
200544		(Ga. s.)	John Leonard	0	9	34.0	10.0	4.0	Pass.	1	12	1914	Pleasantville, N. J.	Somers Point, N. J.
77020		(Ga. s.)	John Landy	19	14	45.0	15.0	5.0	Fsh.	0	15	1903	Atlantic City, N. J.	Do.
207734		(Ga. s.)	John McAteer	23	27	50.0	10.6	5.1	Oys.	2	1892	Tottenville, N. Y.	New York, N. Y.
200721		(Ga. s.)	John Mack	7	7	38.0	0.0	4.2	Frt.	1	15	1910	Pocomoke City, Md.	Philadelphia, Pa.
205407		(Ga. s.)	John Mack, sr.	13	8	46.0	12.5	3.0	Fsh.	2	1904	Woodville, Va.	Woodville, Va.
200141		(Ga. s.)	John Mackin	14	8	30.2	10.0	3.8	Fsh.	2	20	1908	Camden, N. J.	Somers Point, N. J.
204605		(Ga. s.)	John P.	10	9	40.7	12.5	4.0	Tow.	2	1903	Shelton, Wash.	Wrangell, Alaska
212090		(Ga. p.)	John Sharkey	17	7	30.0	12.0	3.3	Pass.	1	10	1907	Bonville, N. J.	Somers Point, N. J.
208374		(Ga. s.)	John Stagnalar	17	14	57.0	12.0	3.3	Pass.	3	27	1914	Chattanooga, Tenn.	Chattanooga, Tenn.
77377		(Ga. s.)	John Stuart	27	18	61.0	17.5	3.7	Frt.	1	25	1909	West Haven, Conn.	Hoston, Mass.
78892		(Ga. s.)	John W.	0	0	32.0	12.4	2.0	Pass.	1	1898	Barnett City, N. J.	Somers Point, N. J.
208851		(Ga. s.)	John Williams	8	8	34.7	13.2	3.0	Frt.	1	1870	St. Marys, Md.	Norfolk, Va.
77131	KIHN	(Ga. s.)	John A. Britton	0	0	41.7	10.3	4.2	Frt.	1	30	1904	Oakland, Cal.	San Francisco, Cal.
78335		(Ga. s.)	John A. Ericsson	60	57	75.5	20.0	8.4	Fsh.	14	137	1891	Essex, Mass.	Savannah, Ga.
202510		(Ga. s.)	John A. Rollson	7	7	38.0	10.5	3.0	Frt.	1	1877	Hookhall, Md.	Baltimore, Md.
78730		(Ga. s.)	John B. Hobins	10	13	01.0	13.0	4.3	Frt.	1	1905	Orlando, Md.	Cape Charles, Va.
77260		(Ga. s.)	John B. Mehreer II.	25	12	60.8	17.2	4.0	Oys.	0	25	1876	Hildagoon, N. J.	Philadelphia, Pa.
77384		(Ga. s.)	John P. Dougherty	11	0	63.5	14.0	3.0	Oys.	2	7	1899	Tams River, N. J.	Somers Point, N. J.
78591		(Ga. s.)	John G. Hurley	0	5	46.4	14.8	3.4	Oys.	2	1885	Cumbridge, Md.	Cape Charles, Va.
204988		(Ga. s.)	John H. G.	5	5	30.0	15.0	3.0	Pass.	1	0	1882	Bayport, N. Y.	Newport News, Va.
77081		(Ga. s.)	John L. Mills	26	18	52.0	14.0	3.0	Fsh.	3	60	1908	Storia, Ore.	Patchogue, N. Y.
211707		(Ga. s.)	John M. Dewey	5	5	37.0	0.0	2.5	Oys.	2	12	1892	Chattanooga, Va.	Funcan, Alaska
210576		(Ga. s.)	John H. Denton	13	13	55.8	11.0	4.8	Fsh.	1	23	1913	Detroit, Mich.	Cape Charles, Va.
200305		(Ga. s.)	John B. Gibbs	9	0	35.8	11.4	3.8	Frt.	2	1903	Stovonsville, Md.	Detroit, Mich.
78963		(Ga. s.)	John B. Horron	14	9	30.0	12.0	6.0	Tow.	1	1891	Borden town, N. J.	Haltimore, Md.
77475		(Ga. s.)	John S. Waples	11	0	62.4	16.6	4.0	Oys.	2	1901	Pocomoke City, Md.	Charleston, S. C.
77600		(Ga. s.)	John T. Powell	50	13	61.0	17.3	4.3	Mso.	2	1901	Wachapreague, Va.	Perth Amboy, N. J.
210389		(Ga. s.)	John T. White	20	11	52.0	18.4	3.8	Fsh.	3	30	1912	Biloxi, Miss.	Cape Charles, Va.
76922		(Ga. s.)	John W. Caswell	11	11	35.1	13.2	6.7	Cod.	2	1886	Waldoboro, Me.	Gulfport, Miss.
76970		(Ga. s.)	John W. Smith	13	0	61.5	17.3	3.6	Frt.	2	1891	St. Peters, Md.	Provincetown, Mass.
77496		(Ga. s.)	John W. Tatum	19	13	53.0	17.6	3.1	Oys.	2	1901	Brunswick, Ga.	Newport News, Va.
77039		(Ga. s.)	Johnno B.	8	8	29.4	11.3	5.3	Fsh.	1	1892	Hookport, Mo.	Brunswick, Ga.
212271		(Ga. s.)	Johnny P.	21	10	44.6	14.8	6.0	Fsh.	7	30	1914	Old Harbor, Wash.	Vinnhaven, Mo.
78180		(Ga. s.)	Johnson Evans	11	11	45.0	14.0	3.4	Frt.	2	1883	Somerset County, Md.	Seattle, Wash.
78035		(Ga. s.)	Joker	13	12	37.4	14.8	4.3	Frt.	2	11	1888	Millbridge, Mo.	Norfolk, Va.
78733		(Ga. s.)	Joker	0	6	33.0	13.8	4.0	Frt.	1	1888	Hyanus, Mass.	Eastport, Mo.
202160		(Ga. s.)	Joker	7	7	30.0	11.5	6.0	Cod.	1	1903	Barnstable, Mass.	Barnstable, Mass.
203669		(Ga. s.)	Joker II.	9	6	33.5	13.0	6.5	Fsh.	2	1905	Friendship, Mo.	Rockland, Me.
212421		(Ga. s.)	Jollet	02	50	78.4	13.0	4.0	Frt.	8	50	1880	Buffalo, N. Y.	Rockland, Me.
208131		(Ga. p.)	Jolly Tom	0	0	48.3	0.4	2.0	Tow.	2	25	1910	Livermore, Ky.	Monckton, Mass.
212701		(Ga. s.)	Jo Lo.	16	11	40.0	11.7	4.3	Yct.	2	32	1914	Port Clinton, Ohio	Chicago, Ill.
77622		(Ga. s.)	Jonathan M.	10	10	35.4	0.8	4.2	Mso.	1	1902	Philadelphia, Pa.	Louisville, Ky.
207094		(Ga. s.)	Jones	11	8	39.5	10.0	4.3	Pass.	1	1910	Gulfport, Miss.	Cleveland, Ohio.
208470		(Ga. s.)	Jones	22	13	60.0	17.3	3.7	Frt.	1	20	1911	Philadelphia, Pa.	Philadelphia, Pa.
203084		(Ga. y.)	Jonotia	32	22	60.3	12.3	5.4	Yct.	3	1906	Gulfport, Miss.	Gulfport, Miss.
207207		(Ga. s.)	Joppa	10	10	62.0	0.0	2.5	Pass.	2	12	1910	Marshallberg, N. C.	Elizabeth City, N. C.
205181	KWQT	(Ga. s.)	Jonosa	123	78	103.3	17.3	0.2	Yct.	8	256	1908	Haltimore, Md.	Haltimore, Md.
211782		(Ga. s.)	Jorge Bird Leon	15	10	41.2	13.4	6.4	Frt.	3	50	1913	Hoston, Mass.	St. Louis, Mo.
213141		(Ga. s.)	Jose Antonio	20	14	45.0	12.2	6.0	Frt.	3	25	1916	Polards, P. R.	Haltimore, Md.
207221		(Ga. s.)	Joseph	19	7	33.0	8.6	4.0	Tow.	3	22	1909	Salisbury, Md.	San Juan, P. R.
212019		(Ga. s.)	Joseph	33	22	61.4	14.3	0.5	Fsh.	6	50	1916	Arroyo, P. R.	Do.

1 Formerly ga. s. Hard Times.

1 Formerly ga. y. Alceora.

1 Formerly ga. y. of Cristina.
{ Esperanza.

1 Tacoma, Wash.

MERCHANT MOTOR VESSELS OF THE UNITED STATES—Continued.

Official No.	Signal letters.	Rtg.	Name of vessel.	Gross tonnage.	Net tonnage.	Length.	Breadth.	Depth.	Service.	Crew.	Indicated horsepower.	When built.	Where built.	Home port (where document issues).
205823		Ga. p.	Joseph Alaró.....	10	5	49.5	11.3	2.5	Frt.	2	13	1003	Cutoff, La.	New Orleans, La.
208222		Ga. s.	Joseph H.....	10	7	45.4	8.1	3.5	Pas.	1	27	1004	Saugatuck, Mich.	Grand Haven, Mich.
77123		Ga. s.	Joseph Hart.....	0	7	31.0	13.5	3.0	Frt.	1	1	1603	Patchogue, N. Y.	Patchogue, N. Y.
77122		Ga. s.	Joseph Pulitzer.....	69	35	75.0	22.0	7.4	Pt.	6	1	1694	Essex, Mass.	Portland, Oreg.
209141		Ga. y.	Jos. A. Magnus.....	10	14	37.5	10.5	4.0	Ycl.	1	40	1010	Port Clinton, Ohio.	Grand Haven, Mich.
76711		Ga. s.	Joseph O. Knapp.....	38	36	51.5	21.0	6.0	Frt.	1	1	1887	Greenport, N. Y.	Bridgeport, Conn.
76850		Ga. s.	Joseph I. Dawson.....	10	6	50.0	12.7	4.0	Frt.	1	1	1889	Rhode River, Md.	Charleston, S. C.
76045		Ga. s.	Josephine.....	7	7	40.2	11.5	2.0	Frt.	1	1	1878	Smith Point, Tex.	Galveston, Tex.
76590		Ga. s.	Josephine.....	9	8	30.0	12.7	3.5	Frt.	1	3	1885	Riverside, N. J.	Philadelphia, Pa.
77207		Ga. s.	Josephine.....	17	11	43.5	15.7	4.0	Frt.	2	2	1897	St. Michaels, Md.	Wilmington, Del.
77310		Ga. s.	Josephine.....	7	7	21.5	11.7	3.5	Fsh.	1	18	1896	Osterville, Mass.	Vineyard Haven, Mass.
207363		Ga. s.	Josephine.....	7	7	40.0	8.0	3.0	Pas.	2	18	1910	Owensboro, Ky.	Louisville, Ky.
211081		Ga. s.	Josephine.....	39	23	55.5	15.0	4.5	Frt.	1	45	1913	Morhead City, N. C.	Washington, N. C.
212116		Ga. p.	Josephine.....	7	6	31.0	7.0	2.0	Frt.	1	8	1914	Caruthersville, Mo.	St. Louis, Mo.
211600		Ga. s.	Josephine II.....	14	0	38.0	11.0	4.3	Frt.	1	30	1913	Poulsbo, Wash.	Seattle, Wash.
207714	L.B.P.	Ga. y.	Josephine II.....	20	18	44.0	14.0	3.8	Ycl.	2	10	1910	Toms River, N. J.	Philadelphia, Pa.
210413		Ga. s.	Josephine II.....	0	0	32.5	12.0	3.3	Pas.	1	20	1910	Camden, N. J.	Do.
212158		Ga. s.	Josephine A.....	10	9	28.8	9.0	4.0	Fsh.	2	15	1913	West De Pero, Wis.	Milwaukee, Wis.
210215		Ga. y.	Josephine II, II.....	36	21	51.3	13.0	6.0	Ycl.	1	54	1912	Detroit, Mich.	Detroit, Mich.
203338		Ga. s.	Josoy.....	10	0	39.2	12.1	2.0	Oys.	3	1	1905	Houston, Tex.	Houston, Tex.
204003		Ga. s.	Joslo.....	12	7	48.0	13.0	4.3	Mso.	1	13	1907	Crab Neck, Va.	Newport News, Va.
207122		Ga. s.	Joslo.....	18	12	41.5	13.1	4.7	Fsh.	1	30	1010	Tacoma, Wash.	Seattle, Wash.
208175		Ga. s.	Joslo II.....	14	12	40.0	9.0	4.0	Pas.	3	30	1908	St. Joseph, Mich.	Grand Haven, Mich.
209169		Ga. p.	Joslo Myrtle.....	10	6	31.0	9.1	3.0	Pas.	2	1	1910	Kittawa, Ky.	St. Louis, Mo.
206303		Ga. s.	Joslo Rogers.....	10	10	40.0	11.2	2.4	Pas.	1	1	1904	Dobbs Ferry, N. Y.	Port Jervis, N. Y.
201773		Ga. y.	Joslo.....	41	28	62.3	11.0	6.7	Ycl.	1	1	1904	New York, N. Y.	New York, N. Y.
207720	L.B.P.	Ga. y.	Joslo.....	33	61	92.3	10.0	8.6	Ycl.	1	230	1910	Washington, Del.	Baltimore, Md.
77235		Ga. s.	Juanita.....	8	7	31.0	11.1	3.2	Fsh.	1	14	1896	Bay Point, Fla.	Miami, Fla.
77402		Ga. s.	Juanita.....	0	5	24.1	12.4	4.3	Frt.	2	12	1900	Hristol, R. I.	Newport, R. I.
77423		Ga. s.	Juanita.....	14	8	41.0	12.0	4.5	Fsh.	1	1	1900	Lahee, Mo.	Rockland, Me.
81810		Ga. y.	Juanita.....	32	32	60.0	10.5	6.4	Ycl.	1	1	1922	Gloucester, Mass.	Chicago, Ill.
203234		Ga. s.	Juanita.....	0	5	31.0	11.0	6.0	Fsh.	1	1	1906	Friendship, Mo.	Rockland, Me.
203110		Ga. s.	Juanita.....	15	11	57.0	10.0	3.7	Mso.	4	1	1906	Pocomoke City, Md.	Newport News, Va.
201714		Ga. s.	Juanita.....	24	10	59.0	10.7	3.0	Pas.	2	60	1907	Tampa, Fla.	Tampa, Fla.
205052		Ga. s.	Juanita.....	7	6	41.5	9.6	3.0	Frt.	1	12	1907	Apalachicola, Fla.	Apalachicola, Fla.
208370		Ga. s.	Juanita.....	11	10	30.0	10.0	4.5	Pas.	1	10	1906	Terminal Island, Cal.	Los Angeles, Cal.
211783		Ga. s.	Juanita.....	0	5	31.2	9.1	3.1	Frt.	1	1	1913	Wit, N. O.	Beaufort, N. C.
212878		Ga. s.	Juanita.....	10	8	35.8	9.2	3.5	Frt.	1	15	1914	Mushy, Va.	Beaufort, Va.
202351		Ga. s.	Judge.....	0	0	32.4	10.5	3.0	Frt.	1	1	1905	West Seattle, Wash.	Keetchikan, Alaska.
207192		Ga. s.	Judge Andy.....	10	0	40.0	17.5	3.0	Mso.	1	0	1910	Owensboro, Ky.	Louisville, Ky.
76316		Ga. s.	Julia.....	0	15	32.0	15.0	6.0	Mso.	2	2	1850	New Orleans, La.	New Orleans, La.
76320		Ga. s.	Julia.....	01	81	100.7	20.0	6.1	Frt.	2	60	1882	Westerly, R. I.	New York, N. Y.
76774		Ga. s.	Julia.....	8	8	27.0	11.2	3.7	Frt.	2	1	1870	Seltimate, Conn.	Eastport, Me.
77153		Ga. s.	Julia.....	7	7	29.2	12.3	4.1	Pas.	1	1	1894	Noank, Conn.	Stonington, Conn.
79155		Ga. s.	Julia.....	8	0	32.0	13.3	5.7	Frt.	2	12	1901	Charleston, S. C.	Charleston, S. C.
203832		Ga. s.	Julia.....	23	13	50.0	10.4	5.0	Oys.	4	1	1906	Houma, La.	Brashear, La.
211103		Ga. p.	Julia.....	12	12	60.0	12.4	3.0	Tow.	3	1	1010	Glasgow, Mo.	Kansas City, Mo.
209505		Ga. p.	Julia I.....	13	8	30.3	8.0	2.0	Pas.	1	6	1911	Black Rock, Ark.	Nashville, Tenn.
208783		Ga. s.	Julia II.....	14	12	39.7	14.4	4.1	Frt.	1	25	1911	Hookway Beach, N. Y.	New York, N. Y.
76382		Ga. s.	Julia A. Reed.....	11	10	41.4	14.7	3.7	Pas.	1	25	1879	Absecon, N. J.	Philadelphia, Pa.
77057		Ga. s.	Julia Adeline.....	13	7	53.5	14.8	4.0	Frt.	2	7	1892	Monie, Md.	Newport News, Va.
201007		Ga. s.	Julia.....	5	5	31.0	9.9	2.8	Mso.	1	12	1901	New Haven, Conn.	New Haven, Conn.
202871		Ga. p.	Julia C.....	9	9	52.3	12.0	2.0	Tow.	1	23	1903	Bridgeport, Ala.	Chattanooga, Tenn.
203350		Ga. p.	Julia G.....	7	0	42.3	12.0	2.0	Tow.	1	43	1913	South Molino, Ill.	Oskaloosa, Iowa.
211725		Ga. s.	Julia C.....	0	7	29.0	8.5	3.2	Fsh.	2	10	1913	Green Bay, Wis.	Milwaukee, Wis.
203250		Ga. s.	Julia Davis.....	18	20	45.0	22.3	5.7	Frt.	3	1	1908	Essex, Mass.	Greenport, N. Y.
76091		Ga. s.	Julia Fairbanks.....	47	10	65.0	14.8	3.0	Fsh.	2	1	1870	Hookhay, Mo.	Mechias, Mo.
77533		Ga. s.	Julia G.....	10	8	35.9	9.8	4.0	Mso.	1	10	1900	Hurlington, N. J.	Bomors Point, N. J.
207591		Ga. s.	Julia G.....	18	12	47.0	16.0	4.0	Frt.	2	1	1910	Crittenden, Va.	Norfolk, Va.
211278		Ga. s.	Julia M.....	7	5	32.7	9.8	4.2	Pas.	1	18	1911	Manitowoc, Wis.	Chicago, Ill.
211713		Ga. s.	Julia May.....	22	21	41.8	12.1	5.2	Fsh.	6	30	1913	Hookport, Mass.	Gloucester, Mass.
14300		Ga. s.	Julia Nickelson.....	32	18	55.0	10.0	5.4	Oys.	8	75	1874	Marons Hook, Pa.	Philadelphia, Pa.
205335		Ga. s.	Julia B.....	0	0	30.4	9.0	4.3	Pas.	1	10	1901	Hoston, Mass.	Boston, Mass.
76287		Ga. s.	Julia W. Garrison.....	18	11	55.0	16.8	3.9	Frt.	3	1	1892	Pocomoke City, Md.	Annapolis, Md.
76520		Ga. s.	Julia and Gerlie.....	15	11	37.2	15.0	4.8	Frt.	2	1	1891	Dennysville, Mo.	Eastport, Me.
77512		Ga. s.	Julian Dewey.....	20	20	61.0	17.0	3.0	Mso.	13	1	1902	Shyrna, N. C.	Beaufort, N. C.
201221		Ga. s.	Juliet.....	44	0	46.0	10.0	3.0	Fsh.	1	1	1904	Grand Chenier, La.	Port Arthur, Tex.
201463		Ga. y.	Juliet.....	0	25	63.7	10.0	7.8	Fsh.	3	1	1907	Muskegon, Mich.	Newport, Mich.
76217		Ga. s.	Juliette.....	27	20	53.5	17.2	6.1	Fsh.	8	1	1891	Hull, Mo.	Newport, R. I.
202990		Ga. p.	Juliette and Hill.....	21	21	63.8	20.7	3.0	Tow.	2	40	1912	Holona, Ark.	St. Louis, Mo.
200270		Ga. y.	Julna.....	17	17	69.7	13.2	0.7	Ycl.	3	1	1903	South Boston, Mass.	Boston, Mass.
213017		Ga. s.	June.....	41	15	42.0	12.1	5.5	Fsh.	4	35	1915	Seattle, Wash.	Wrangell, Alaska.
210211		Ga. p.	June Hug.....	13	12	55.0	10.5	2.6	Tow.	3	20	1912	Leavenworth, Ind.	Louisville, Ky.
210918		Ga. s.	Juneau.....	8	5	30.0	9.2	3.8	Fsh.	3	16	1913	Seattle, Wash.	Seattle, Wash.

1 Formerly ga. y. John J. Ryan.
 1 Formerly ga. y. Dodge.

1 Formerly seh. y. Womco II.
 1 Formerly ga. s. Katie Hurton.

1 Formerly ga. y. Stavo Island.

MERCHANT MOTOR VESSELS OF THE UNITED STATES—Continued.

Official No.	Signal letters.	Rtg.	Name of vessel.	Gross tonnage.	Net tonnage.	Length.	Breadth.	Depth.	Service.	Crew.	Indicated horsepower.	When built.	Where built.	Home port (where permanent ment issues).
76701		Ga. s.	Junenolter	11	10	40.0	14.0	3.0	Tow.	2	1888	Norfolk, Va.	Norfolk, Va.
207430		Ga. s.	Juneta	10	6	35.9	11.3	2.5	Yct.	1	1910	Astoria, Ore.	Astoria, Ore.
206306	LDST	Ga. y.	Jundata	142	96	126.0	17.1	8.4	Yct.	11	50	1910	New York, N. Y.	Philadelphia, Pa.
208492		Ga. s.	Junlor	48	23	60.0	16.0	7.5	Fsh.	6	80	1911	Seattle, Wash.	Seattle, Wash.
209732		Ga. s.	Junlor	19	13	43.0	12.0	4.1	Frt.	2	20	1912	Anacortes, Wash.	Pt. Townsend, Wash.
213113		Ga. s.	Junio	30	20	47.7	14.2	6.2	Fsh.	7	35	1915	Tacoma, Wash.	Tacoma, Wash.
77020		Ga. s.	Jupiter	7	7	34.1	13.9	4.5	Mso.	1	1887	Yonkers, N. Y.	Miami, Fla.
77340		Ga. s.	Jupiter	10	7	30.0	10.6	4.6	Frt.	1	20	1888	Tacoma, Wash.	Tacoma, Wash.
205538		Ga. s.	Jupiter	14	10	45.1	12.8	4.0	Frt.	3	30	1906	Bullard, Wash.	Wrangell, Alaska.
210711		Ga. s.	Jupiter	10	7	37.6	10.0	4.5	Frt.	1	40	1912	Oakland, Cal.	San Francisco, Cal.
213065		Ga. s.	Jupiter	33	22	67.5	14.2	6.3	Fsh.	7	40	1915	Tacoma, Wash.	Tacoma, Wash.
206697		Ga. s.	Just Brown	10	9	39.3	8.0	3.3	Fsh.	2	1909	Clayton, N. Y.	Cape Vincent, N. Y.
K.														
211978		Ga. p.	K. Jay	11	7	63.5	15.2	2.4	Tow.	2	21	1913	Lockport, La.	New Orleans, La.
91287		Ga. s.	Kabayun	7	7	38.8	11.3	3.1	Frt.	1	1880	Glenwood, N. Y.	New York, N. Y.
212769		Ga. s.	Kahakolian	19	12	44.0	12.0	5.3	Frt.	3	35	1914	Honolulu, Hawaii.	Honolulu, Hawaii.
161026		Ga. s.	Kalisy	9	7	47.0	13.3	3.9	Fas.	2	1892	Cincinnati, Ohio.	Louisville, Ky.
211342		Ga. y.	Kalovain	10	18	47.5	11.5	5.1	Yct.	2	35	1911	Minneapolis, Minn.	New York, N. Y.
211488		Ga. y.	Kalolali	39	26	70.0	13.2	5.8	Yct.	3	130	1913	New York, N. Y.	Do.
208488		Ga. s.	Kalmn	63	32	72.0	14.0	7.0	Yct.	3	250	1909	Boston, Mass.	Do.
209640		Ga. s.	Kanaka Hoy	27	18	62.3	15.8	0.0	Fsh.	7	35	1912	Dockton, Wash.	Tacoma, Wash.
202063		Ga. y.	Kauwaha	37	25	65.1	13.0	5.7	Yct.	4	100	1909	Hath, Mo.	Portland, Mo.
106850		Ga. s.	Kaulma	9	8	27.5	12.8	3.0	Yct.	2	1891	Patchogue, N. Y.	New York, N. Y.
205548	LDST	Ga. y.	Kantsel	01	42	89.8	17.0	7.7	Yct.	3	75	1909	Long Branch, N. J.	Baltimore, Md.
14391		Ga. s.	Kansas City	18	14	48.0	16.1	4.5	Yct.	2	10	1881	Greenport, N. Y.	New Haven, Conn.
212153		Ga. s.	Kap Veinlika	12	8	35.0	11.0	4.0	Fsh.	2	10	1914	Anacortes, Wash.	Seattle, Wash.
211236		Ga. s.	Karen	15	14	46.0	9.0	3.0	Fsh.	1	48	1913	Wrangell, Alaska.	Wrangell, Alaska.
211011		Ga. y.	Karlthra	24	20	50.0	11.8	5.5	Yct.	2	45	1913	Muskegon, Mich.	Tampa, Fla.
161185		Ga. y.	Kasag	21	17	58.0	10.0	5.9	Frt.	2	1901	East Boothbay, Me.	New York, N. Y.
209615		Ga. s.	Kasah	42	28	65.0	16.0	3.8	Frt.	2	75	1912	Anacortes, Wash.	Seattle, Wash.
208896		Ga. s.	Katahoon	20	20	59.0	13.8	5.6	Fsh.	2	1903	Tacoma, Wash.	Tacoma, Wash.
14373		Ga. s.	Katalia Queen	7	5	31.0	9.0	3.5	Fsh.	1	12	1911	Katalla, Alaska.	Cordova, Alaska.
14424		Ga. s.	Kate	10	9	34.3	12.5	3.0	Frt.	1	1870	Lake Charles, La.	Galveston, Tex.
209062		Ga. p.	Kate	7	6	27.2	13.0	3.2	Frt.	2	11	1881	Noank, Conn.	Providence, R. I.
212173		Ga. s.	KATE	8	8	48.0	10.4	2.5	Fas.	2	20	1910	Vicksburg, Miss.	Vicksburg, Miss.
212993		Ga. s.	KATE	11	10	37.0	8.6	2.8	Fas.	1	12	1911	Orafton, Ill.	St. Louis, Mo.
207709		Ga. s.	Kate Mirkovitch	21	10	44.4	13.2	5.6	Fsh.	7	30	1915	Seattle, Wash.	Seattle, Wash.
161211		Ga. s.	Kate Padon No. 2	9	7	45.0	11.0	2.2	Fas.	1	10	1910	Clarington, Ohio.	Cincinnati, Ohio.
208440		Ga. s.	Kate & Nello	13	6	38.0	11.1	5.8	Mec.	2	1902	Monhegan, Mo.	St. George, Mo.
203407		Ga. s.	Katharina	20	14	54.0	13.4	4.8	Fsh.	3	40	1911	Chicago, Ill.	Chicago, Ill.
117163		Ga. y.	Katharina M.	8	7	38.1	10.2	3.9	Fas.	2	1900	Olcott, N. Y.	Huffalo, N. Y.
161213	KLTPP	Ga. y.	Katharina	16	11	50.0	11.0	4.0	Yct.	3	1902	Morris Heights, N. Y.	Philadelphia, Pa.
86469		Ga. s.	Katharina	25	17	60.0	14.3	6.2	Yct.	2	16	1903	Fall River, Mass.	Boston, Mass.
209010	KBNQ	Ga. y.	Katharina	14	7	47.0	12.1	4.8	Fsh.	7	1899	Palco, Me.	Eastport, Me.
203124		Ga. y.	Katharina	20	20	47.8	13.0	5.5	Yct.	1	40	1903	Jersey City, N. J.	New York, N. Y.
208838		Ga. s.	Katharina	10	8	33.1	9.5	4.0	Fas.	1	21	1903	Mattapoisett, Mass.	New Bedford, Mass.
211818		Ga. s.	Katharina	9	6	36.8	10.2	5.0	Frt.	1	35	1906	Stockton, Cal.	Los Angeles, Cal.
106827		Ga. s.	Katharina C.	11	10	38.0	11.3	4.5	Fsh.	1	21	1913	Plymouth, Mass.	Provincetown, Mass.
207635		Ga. y.	Katherine II.	24	23	53.3	14.3	9.0	Yct.	3	1891	Boston, Mass.	St. Louis, Mo.
208656		Ga. p.	Katherine B.	15	10	36.3	8.0	0.8	Fas.	1	1910	Hickman, Ky.	Vicksburg, Miss.
130093		Ga. s.	Katherine C.	10	7	30.0	9.0	4.0	Yct.	1	1911	Long Beach, Cal.	Los Angeles, Cal.
213373		Ga. s.	KATHERINE K.	14	9	55.0	12.4	3.5	Tow.	3	40	1891	Baltimore, Md.	Key West, Fla.
213330		Ga. s.	KATHERINE K.	14	11	63.5	0.8	3.2	Frt.	1	1915	Cave in Rock, Ill.	St. Louis, Mo.
211509		Ga. p.	Katheryne	15	5	31.5	9.5	2.5	Fas.	2	8	1916	Owensboro, Ky.	Louisville, Ky.
209138		Ga. s.	Kathryn K.	12	8	37.1	11.5	3.7	Fsh.	3	25	1912	Bavonne, N. J.	New York, N. Y.
16991		Ga. s.	Katherine II.	22	16	40.0	12.0	5.0	Frt.	2	30	1911	West Seattle, Wash.	Seattle, Wash.
161215		Ga. s.	Kathleen	34	33	59.0	19.0	0.0	Frt.	2	1874	Baltimore, Md.	Hartford, Conn.
207460		Ga. y.	Kathleen	9	8	35.4	13.8	3.7	Fsh.	1	1902	Patchogue, N. Y.	Patchogue, N. Y.
210190		Ga. y.	Kathleen	23	15	59.0	11.0	5.0	Yct.	1	40	1909	Stockton, Mich.	Detroit, Mich.
209500		Ga. y.	Kathleen	18	17	38.1	9.3	6.2	Yct.	1	10	1902	South Boston, Mass.	Bull River, Mass.
212733		Ga. y.	Kathmar	10	10	41.0	10.5	4.5	Yct.	2	35	1913	Chicago, Ill.	Chicago, Ill.
209423		Ga. y.	Kathmar II.	21	11	58.7	11.0	4.0	Yct.	2	1911	East Port Chester, Ky.	New York, N. Y.
209313		Ga. s.	Kathryn	14	14	38.4	14.5	5.1	Fas.	1	10	1905	Astoria, N. Y.	Do.
47101		Ga. s.	Kathryn	13	8	20.0	11.0	4.0	Frt.	1	12	1912	Anacortes, Wash.	Pt. Townsend, Wash.
202506		Ga. s.	Katie	73	63	80.0	10.7	7.2	Frt.	1	1890	Chesapeake City, Md.	Baltimore, Md.
203697		Ga. s.	Katie	14	12	43.0	12.4	4.1	Fsh.	1	1903	Seattle, Wash.	Seattle, Wash.
101131		Ga. s.	Katie II.	7	6	31.0	13.0	3.6	Fsh.	1	1893	New York, N. Y.	Patchogue, N. Y.
11450		Ga. s.	Katie Collier	7	7	29.8	11.4	5.5	Fsh.	2	1899	Friendship, Me.	Newport, R. I.
14125		Ga. s.	Katie G.	0	0	50.0	12.0	3.1	Frt.	2	1880	Somerset County, Md.	Annapolis, Md.
212401		Ga. s.	Katharina	14	11	30.2	14.5	3.0	Oys.	1	35	1881	City Island, N. Y.	Bridgeport, Conn.
200210		Ga. s.	Katie II.	30	20	40.0	15.7	5.9	Frt.	7	40	1911	Old Harbor, Wash.	Tacoma, Wash.
		Ga. s.	Katie II.	9	8	30.0	13.8	2.6	Fsh.	1	1903	Indianola, Tex.	Port Lavaca, Tex.

1 Formerly ga. y. Josephino.
 2 Formerly ga. y. Nahucooa.
 3 Formerly ga. y. Tuscanola.

(a) Rholla.
 (b) Elsie.
 (c) Margaret.

4 Formerly ga. s. Goldmark.
 5 Formerly slip. y. Alborak.
 6 Formerly ga. y. Nameless.

7 Formerly sch. y. Lenath.
 8 Composite.

MERCHANT MOTOR VESSELS OF THE UNITED STATES—Continued.

Official No.	Signal letters.	Rfg.	Name of vessel.	Gross tonnage.	Net tonnage.	Length.	Breadth.	Depth.	Service.	Crew.	Indicated horsepower.	When built.	Where built.	Home port (where permanent licenses).	
205299		Ga. s.	Katlo Harrison	0	8	32.5	10.3	3.3	Tow.	4	20	1903	Green Bay, Wis.	Milwaukee, Wis.	
1484		Ga. s.	Katlo Kavanagh	10	8	36.2	12.8	3.4	Mso.	2	184	1841	Canarsie, N. Y.	New York, N. Y.	
14108		Ga. s.	Katlo L.	11	0	31.0	15.0	3.7	Msc.	1	1890	1890do.	Perth Amboy, N. J.	
161172		Ga. s.	Katlo M.	13	11	41.0	13.0	4.3	Mso.	1	1901	1901	East Rockaway, N. Y.	Patchogue, N. Y.	
200890		Ga. s.	Katlo N.	0	0	28.2	12.4	2.4	Fsh.	2	1900	1900	Port Lavaca, Tex.	Port Lavaca, Tex.	
200930		Ga. s.	Katlo N.	7	0	28.0	8.8	3.2	Fsh.	1	10	1903	Landington, Mich.	Grand Haven, Mich.	
161113		Ga. s.	Katlo Rutfeld	0	0	30.0	13.8	2.8	Frt.	2	8	1898	Bon Secour, Ala.	Mobile, Ala.	
208200		Ga. p.	Katlo Platt	8	11	69.3	15.5	2.1	Per.	2	15	1910	Hising Sun, Ind.	Evansville, Ind.	
200961		Ga. s.	Katlo Penn	8	7	28.0	9.5	3.3	Frt.	2	8	1900	Manitowoc, Wis.	Grand Haven, Mich.	
213235		Ga. s.	Katlo Worth	10	0	28.7	12.8	3.3	Frt.	1	10	1912	Port Republic, N. J.	Blackerton, N. J.	
213131		Ga. s.	Katlo G. Lamson	10	7	39.7	11.4	3.3	Frt.	2	10	1915	Bristol, Va.	Beedsville, Va.	
161025		Ga. s.	Katlo C. Westman	23	23	60.0	16.0	0.7	Fsh.	1	12	1897	Bristol, Va.	Vinlanden, Me.	
161076		Ga. s.	Katlo C. Westman	0	0	30.0	11.5	6.0	Fsh.	3	1901	1901	Friendship, Mo.	Portland, Me.	
161064		Ga. s.	Katlo L. Palmer	31	30	55.9	17.0	0.8	Fsh.	8	1895	1895	East Boothbay, Me.	Do.	
161028		Ga. s.	Katlo M. Horly	7	7	35.7	10.0	4.7	Msc.	1	1892	1892	Deer Isle, Me.	Mt. Desert Ferry, Me.	
201138		Ga. s.	Katlrzel	7	7	37.3	13.2	3.2	Fsh.	2	1905	1905	Patchogue, N. Y.	New York, N. Y.	
213010		Ga. s.	Katmal	83	67	70.1	21.1	0.2	Fsh.	3	150	1915	Seattle, Wash.	Seattle, Wash.	
205387		Ga. s.	Katrlm	8	0	33.3	7.0	0.1	Pa.s.	1	10	1903	Edenton, N. C.	Edinburgh City, N. C.	
203202	KVMH	Ga. y.	Katrlua II	21	10	55.5	11.2	5.0	Yct.	3	2	1906	Mayonne, N. J.	New York, N. Y.	
212870		Ga. s.	Katrlka	10	5	38.9	13.0	4.2	Fsh.	3	2	18	1886	Panrapo, N. J.	Charleston, S. C.
213501		Ga. s.	Katrlno	12	0	33.9	12.3	3.0	Frt.	2	13	1890	Shadyside, Md.	Annapolis, Md.	
202090		Ga. p.	Katly	11	11	30.0	8.0	7.0	Pa.s.	4	1	1904	Gloverport, Ky.	Louisville, Ky.	
161171		Ga. s.	Katly Dd.	11	11	31.0	14.5	3.8	Fsh.	4	1	1901	Bridgeport, Conn.	New York, N. Y.	
208159		Ga. s.	Katly Dd.	10	8	40.0	9.0	4.0	Pa.s.	1	30	1903	Alton, Ill.	Houston, Tex.	
161054		Ga. s.	Katly Thomas	10	0	38.1	12.0	3.0	Pa.s.	1	1	1891	Wahkon, Wash.	P. Townsend, Wash.	
204850		Ga. p.	Kaw Chief	13	13	41.8	11.5	3.0	Frt.	2	20	1908	Kansas City, Kans.	Kansas City, Mo.	
161228		Ga. y.	Kearsarge	17	13	41.0	15.1	7.2	Fsh.	2	2	1903	Eastport, Me.	Machias, Me.	
200658		Ga. y.	Kee Lox III	35	29	61.0	14.4	8.4	Yct.	3	1	1910	Charlotte, N. Y.	Rochester, N. Y.	
191059		Ga. s.	Keevaydin	7	7	37.2	13.1	3.7	Pa.s.	1	8	1894	Port Washington, N. Y.	New York, N. Y.	
161207	KRQL	Ga. y.	Kewaydin	16	14	44.2	11.0	4.2	Yct.	2	2	1902	Glenwood, N. Y.	Do.	
108789		Ga. s.	Kelpo	17	10	40.5	15.4	5.1	Yct.	2	1	1876	Brooklyn, N. Y.	Do.	
211481		Ga. s.	Kelpo	7	5	31.5	10.0	3.0	Frt.	1	25	1913	Long Beach, Cal.	Jos Angeles, Cal.	
207423	LBMJ	Ga. y.	Kelpo II	24	21	55.4	13.4	6.0	Yct.	1	25	1910	Nyack, N. Y.	New York, N. Y.	
207587	LBNP	Ga. y.	Kemah	70	51	84.0	18.0	8.7	Yct.	0	125	1910	Camden, N. J.	Bridgeport, Conn.	
204388	KWGL	Ga. y.	Kemah	68	50	72.0	20.0	6.0	Yct.	1	28	1907	West Haven, Conn.	Key West, Fla.	
211804		Ga. s.	Kemah	17	17	30.4	14.0	3.0	Tow.	1	28	1911	Panama Park, Fla.	Jacksonville, Fla.	
208468		Ga. s.	Kemora	81	37	74.8	16.5	8.2	Fsh.	2	100	1913	Seattle, Wash.	Unalaska, Alaska.	
207255		Ga. s.	Kemosa	33	21	53.0	15.3	3.0	Pa.s.	3	28	1910	Marco, Fla.	Key West, Fla.	
203082		Ga. y.	Kemssaw II	69	59	62.0	17.0	4.2	Fsh.	4	1	1908	New York, N. Y.	Philadelphia, Pa.	
203751		Ga. s.	Kemuth D.	0	0	31.0	13.5	4.8	Fsh.	0	1	1908	Outlet, Me.	Machias, Me.	
202253		Ga. s.	Kentonia	29	20	61.3	18.0	4.3	Frt.	3	1	1908	Chesertown, Md.	Baltimore, Md.	
05565		Ga. s.	Kentonia	11	7	37.2	13.4	3.1	Pa.s.	4	1	1870	Bay, N. Y.	New York, N. Y.	
201437		Ga. s.	Kentucky	0	0	31.2	12.0	0.0	Mso.	1	1	1904	Bristol, Me.	Mt. Desert Ferry, Me.	
205709		Ga. p.	Kentucky	14	11	52.0	20.0	3.0	Frt.	2	20	1908	Shawneetown, Ill.	St. Louis, Mo.	
206312		Ga. p.	Kentucky	10	10	57.0	11.0	2.5	Tow.	2	32	1909	Rainey, Ky.	Nashville, Tenn.	
208704		Ga. s.	Keshena	0	0	32.0	8.2	3.2	Fsh.	2	0	1908	Green Bay, Wis.	Milwaukee, Wis.	
204428		Ga. y.	Kestrel	68	57	81.4	18.0	7.0	Yct.	4	1	1907	Port Jefferson, N. Y.	Albany, N. Y.	
200983		Ga. y.	Kestrel II	93	83	107.0	15.3	8.5	Yct.	5	75	1912	Greenport, N. Y.	Bath, Me.	
204442		Ga. s.	Ketchikan	11	0	47.5	12.4	4.0	Pa.s.	2	1	1900	Dallard, Wash.	Seattle, Wash.	
211164		Ga. s.	Ketchum	7	5	25.2	8.7	3.0	Fsh.	1	8	1913	Seattle, Wash.	Ketchikan, Alaska.	
161128		Ga. s.	Key	11	7	41.8	12.3	3.0	Fsh.	3	2	1899	Charlotte Harbor, Fla.	Key West, Fla.	
14171		Ga. s.	Keyport	0	0	34.2	12.5	2.0	Frt.	2	1	1888	Norfolk County, Va.	Norfolk, Va.	
211369		Ga. s.	Keyser	7	7	39.0	7.0	3.0	Pa.s.	1	20	1913	Ponca Landing, Nebr.	Omaha, Nebr.	
203104		Ga. s.	Keystone	23	18	47.0	15.4	0.3	Fsh.	2	2	1904	Outlet, Me.	Lubec, Me.	
208880		Ga. p.	Keystone	14	0	41.0	13.2	1.5	Fsh.	2	65	1907	Seattle, Wash.	P. Townsend, Wash.	
200754		Ga. s.	Key West	8	7	30.0	0.4	3.5	Fsh.	2	8	1907	Green Bay, Wis.	Milwaukee, Wis.	
212180		Ga. s.	Kia Ora	16	15	31.5	15.7	5.3	Frt.	1	17	1905	Brooklyn, N. Y.	Boston, Mass.	
208768		Ga. s.	Kiekemult	10	8	28.0	11.0	3.0	Oys.	2	10	1880	Kiekemult, R. I.	Providence, R. I.	
161102		Ga. s.	Kid	11	12	41.0	14.0	4.1	Pa.s.	1	1	1900	San Francisco, Cal.	San Francisco, Cal.	
161103		Ga. s.	Kid	7	5	52.0	10.0	3.5	Pa.s.	1	1	1900	Racine, Wis.	Chicago, Ill.	
203753		Ga. p.	Kid Blister	14	14	75.4	15.1	2.0	Tow.	1	1	1900	Marletta, Ohio	Cincinnati, Ohio	
212001		Ga. s.	Kid Blister	12	11	32.2	0.5	0.0	Pa.s.	1	25	1913	Henton Harbor, Mich.	Grand Haven, Mich.	
200203	LIDV	Ga. y.	Kilkenny	52	45	70.4	14.1	0.0	Yct.	1	60	1909	New York, N. Y.	Philadelphia, Pa.	
209521		Ga. y.	Killarney	32	30	51.0	13.0	5.2	Yct.	2	40	1910	West Ny City, Mich.	Milwaukee, Wis.	
211235		Ga. s.	Killarney	13	8	32.6	11.5	4.0	Fsh.	1	10	1913	Olympia, Wash.	Tacoma, Wash.	
205151		Ga. s.	Kilmwa	7	6	33.0	11.0	2.0	Frt.	2	0	1908	Orlando, Md.	Crisfield, Md.	
211809		Ga. s.	King Bird	24	8	61.5	13.8	5.0	Fsh.	8	02	1915	Honolulu, Hawaii	Honolulu, Hawaii	
208802		Ga. s.	King Bird	22	15	51.0	13.0	4.8	Fsh.	4	15	1911	Port Halsey, Wash.	Unalaska, Alaska	
11350		Ga. s.	Kingfisher	10	10	35.4	12.0	5.4	Frt.	2	1	1877	Bristol, Me.	Burlington, Me.	
161101		Ga. s.	Kingfisher	15	11	43.0	15.8	3.8	Pa.s.	1	1	1901	Palatka, Fla.	Jacksonville, Fla.	
203202		Ga. s.	King Fisher	65	49	77.5	18.1	5.4	Oys.	13	1	1908	Darion, Conn.	New York, N. Y.	
212014		Ga. s.	King & Winge	143	97	90.7	15.4	0.7	Fsh.	10	140	1914	Seattle, Wash.	Seattle, Wash.	
203499		Ga. s.	Kingfisher	49	15	74.5	17.1	7.2	Fsh.	3	150	1908	Quincy, Mass.	Machias, Me.	

1 Formerly slip. y. America.

2 Formerly ga. y. Delta.

3 Formerly sch. Harriet.

4 Formerly ga. y. Elara.

5 Formerly ga. y.

6 Reomar.

7 Natchez.

8 Dormarhea.

9 Formerly ga. y. Madonna.

MERCHANT MOTOR VESSELS OF THE UNITED STATES—Continued.

Official No.	Signal letters.	Rtg.	Name of vessel.	Gross tonnage.	Net tonnage.	Length.	Breadth.	Depth.	Service.	Crew.	Indicated horsepower.	When built.	Where built.	Home port (where permanent document issues).	
206166		Ga. s.	Klingfisher	40	27	53.7	15.1	7.5	Fsh.	2	75	1909	Seattle, Wash.	Pt. Townsend, Wash.	
208797		Ga. s.	Klingfisher	13	12	36.2	10.3	3.8	Fsh.	3	10	1909	West Do Pere, Wis.	Milwaukee, Wis.	
209547		Ga. s.	Klingfisher	10	7	32.8	11.2	4.8	Fsh.	2	20	1912	Seattle, Wash.	Juneau, Alaska.	
210904		Ga. s.	Klingfisher	22	14	40.2	12.8	5.0	Fsh.	1	27	1913	do.	Seattle, Wash.	
212803		Ga. s.	Klingfisher	14	11	41.2	12.1	5.5	Pas.	1	50	1914	Los Angeles, Cal.	Los Angeles, Cal.	
212800		Ga. s.	Klingfisher	0	0	35.8	10.1	3.2	Mso.	1	25	1914	Doak Creek, N. C.	Beaufort, N. C.	
101219		Ga. s.	Kingston	17	11	45.8	10.0	4.4	Tow.	2	2000	1902	Seattle, Wash.	Tacoma, Wash.	
201130		Ga. y.	Kipling	10	10	58.5	8.6	4.0	Yot.	1	1000	1904	do.	Pt. Townsend, Wash.	
211637	L DFO	Ga. y.	Kluis	125	87	98.4	23.0	14.5	Yot.	13	80	1913	Boston, Mass.	Nowport, R. I.	
205563		Ga. p.	Kliskiminitas	13	12	40.7	8.3	3.1	Pas.	1	10	1908	Grafton, Ill.	St. Louis, Mo.	
161018		Ga. s.	Kismet	14	11	47.0	13.0	4.7	Pas.	1	1000	1891	Northport, N. Y.	New York, N. Y.	
101079		Ga. s.	Kittle	0	0	29.0	10.9	3.2	Mso.	2	2000	1895	Jamsport, N. Y.	Greenport, N. Y.	
213173	L FJN	Ga. y.	Kitty A.	22	22	53.0	10.1	6.1	Yot.	4	4000	1900	Bolburne, N. S.	Boston, Mass.	
202313		Ga. s.	Kitty Woodall	103	73	99.0	23.0	6.0	Frt.	6	85	1905	Cambridge, Md.	Baltimore, Md.	
101223		Ga. s.	Kittiwake	0	0	20.7	12.0	3.0	Mso.	1	1000	1902	Osterville, Mass.	Barnstable, Mass.	
200457		Ga. s.	Kiwi	14	13	42.0	10.1	3.0	Pas.	1	1000	1903	Daytona, Fla.	St. Augustine, Fla.	
200182		Ga. s.	Kiatawa	12	8	39.7	10.8	4.0	Pas.	1	1000	1903	Port Blakeley, Wash.	Seattle, Wash.	
200834		Ga. s.	Kiatawa	16	11	47.2	11.2	4.7	Tow.	1	20	1912	Oakland, Cal.	San Francisco, Cal.	
216248		Ga. s.	Kiatawa	23	15	54.2	15.8	4.8	Frt.	1	20	1912	Blow Island, Wash.	Pt. Townsend, Wash.	
208143		Ga. s.	Klok	0	0	38.3	10.2	2.0	Frt.	1	20	1910	Astoria, Ore.	Portland, Ore.	
207762		Ga. s.	Klokfat	11	7	40.0	11.0	4.3	Tow.	1	75	1910	Port Blakeley, Wash.	Seattle, Wash.	
101097		Ga. s.	Klondiko	13	0	37.0	14.7	5.0	Fsh.	5	1000	1897	Gloucester, Mass.	Gloucester, Mass.	
213075		Ga. s.	Kloshe	21	20	36.2	11.1	3.8	Frt.	1	20	1916	Olympia, Wash.	Seattle, Wash.	
209475		Ga. s.	Klootchman	13	9	35.3	12.2	4.3	Pas.	1	8	1911	Burton, Wash.	Tacoma, Wash.	
212770		Ga. s.	Knathlan	38	21	61.4	14.0	6.3	Frt.	3	35	1911	Honolulu, Hawaii	Honolulu, Hawaii	
105370		Ga. s.	Knokerbocker	18	10	47.2	17.2	5.1	Frt.	2	24	1873	Bayport, N. Y.	New York, N. Y.	
210010		Ga. s.	Knokerbocker	159	101	112.5	25.2	12.2	Fsh.	10	200	1913	Essex, Mass.	Portland, Me.	
211404		Ga. p.	Knee Deep	8	0	35.0	7.1	2.2	Frt.	1	14	1913	Daytona, Fla.	Jacksonville, Fla.	
208332		Ga. s.	Konik	15	10	46.0	12.2	4.5	Frt.	3	30	1911	Seattle, Wash.	Nome, Alaska.	
211813		Ga. s.	Kodiak	60	39	69.4	18.0	7.0	Fsh.	12	100	1913	do.	Seattle, Alaska.	
211092		Ga. s.	Komokila	57	31	64.8	16.9	7.2	Frt.	3	100	1914	Honolulu, Hawaii	Honolulu, Hawaii	
208147		Ga. y.	Kong Svort	43	29	60.0	17.4	6.8	Yot.	4	20	1909	Baltimore, Md.	New York, N. Y.	
208340		Ga. s.	Kong Svort	23	15	42.2	13.5	5.8	Fsh.	5	32	1912	Seattle, Wash.	Port Townsend, Wash.	
101108		Ga. s.	Konomo	10	10	42.5	10.2	4.4	Wat.	1	1000	1900	New London, Conn.	Boston, Mass.	
206232		Ga. s.	Koochling	22	15	58.0	11.8	3.8	Pas.	2	48	1909	Koochling, Minn.	Duluth, Minn.	
201101		Ga. s.	Koos	10	7	30.2	8.8	3.0	Pas.	1	1000	1907	Marshfield, Ore.	Cool Bay, Ore.	
101230	KSMV	Ga. y.	Kosagnas	17	10	47.0	12.0	4.8	Yot.	1	1000	1903	Marlner Harbor, N. Y.	New York, N. Y.	
200421		Ga. y.	Kosagnas III	43	37	70.0	15.0	0.0	Yot.	3	75	1909	Stamford, Conn.	do.	
209040		Ga. s.	Kiulu Queen	43	29	62.0	10.5	0.8	Ten.	3	75	1912	Astoria, Ore.	Seattle, Wash.	
210633		Ga. y.	Kumbuck	37	25	50.3	15.0	0.7	Yot.	1	30	1912	Burton, Wash.	do.	
210940		Ga. s.	Kumtux	37	25	50.5	15.0	8.7	Tow.	3	110	1913	Winslow, Wash.	do.	
204234	KWJF	Ga. y.	Kwasind	33	28	57.5	12.5	5.2	Yot.	2	50	1900	Philadelphia, Pa.	Southwest Harbor, Me.	
208130		Ga. s.	Kwasind	10	0	35.1	11.2	4.6	Fsh.	4	21	1910	Wickford, R. I.	Newport, R. I.	
206311		Ga. s.	Kyova	10	7	42.0	7.4	3.5	Pas.	3	22	1908	St. Louis, Mo.	St. Louis, Mo.	
M.															
207132		Ga. s.	L. O.	13	0	42.8	11.8	3.2	Pas.	1	23	1910	Beardstown, Ill.	Memphis, Tenn.	
211874		Ga. s.	L. Goldfish	31	13	60.0	15.6	4.1	Fsh.	4	40	1913	Kulfo River, Minn.	Duluth, Minn.	
141773		Ga. s.	L. A. Jeffrey	30	26	69.0	10.0	5.3	Frt.	2	30	1902	Bay Shore, N. Y.	Barnstable, Mass.	
141715		Ga. p.	L. D. Poor	9	9	43.0	11.2	3.2	Mso.	1	1000	1901	Aberdeen, Ohio	Vicksburg, Miss.	
141771		Ga. s.	L. E. Terry	14	13	41.5	15.5	3.7	Fsh.	4	1000	1902	Patchogue, N. Y.	Patchogue, N. Y.	
141237		Ga. s.	L. H. Bozeman	13	7	57.2	14.0	3.5	Oys.	1	20	1832	Orleans, Md.	Newport News, Va.	
140635		Ga. s.	L. H. Wilson	10	7	31.7	13.4	3.2	Pas.	1	1852	1852	Annapolis, Md.	Annapolis, Md.	
200538		Ga. s.	L. J. Chestor	25	20	40.7	17.7	4.4	Fsh.	2	1000	1903	Shipyard, Ga.	Charleston, S. C.	
140372		Ga. s.	L. J. Dayton	12	8	30.4	14.4	4.2	Frt.	1	1000	1879	Port Jefferson, N. Y.	Port Amboy, N. J.	
200141		Ga. s.	L. R. Bransford	24	14	51.7	15.4	5.5	Fsh.	1	1000	1902	Quincy Point, Mass.	Patchogue, N. Y.	
141413		Ga. s.	L. R. Hand	9	0	41.1	15.0	4.0	Frt.	3	1000	1895	Patchogue, N. Y.	Port Amboy, N. J.	
141774		Ga. s.	L. R. Hand	14	12	48.0	10.0	4.0	Fsh.	4	1000	1901	Bridgetown, Conn.	Greenport, N. Y.	
211032		Ga. p.	L. R. K.	23	28	40.0	20.8	2.8	Pas.	3	30	1913	Chamberlain, S. Dak.	Pembina, N. Dak.	
15078		Ga. s.	L. V. Ostrom	31	20	55.0	18.0	4.0	Fsh.	3	1000	1873	Patchogue, N. Y.	Greenport, N. Y.	
110787		Ga. s.	L. W. Gunby	10	6	50.0	12.1	3.4	Mso.	3	1000	1835	Somerset County, Md.	Annapolis, Md.	
110960		Ga. s.	L. W. Muelton	10	5	43.5	13.2	3.4	Oys.	2	1000	1833	Mathews County, Va.	Newport News, Va.	
208565	LBYK	Ga. y.	L. A. BELLE	163	112	120.0	19.1	9.7	Yot.	14	600	1911	Camden, N. J.	Cleveland, Ohio	
204011		Ga. s.	L. A. Bianca	11	8	39.6	12.3	4.0	Pas.	1	1000	1907	Winslow, Wash.	Seattle, Wash.	
203430		Ga. s.	L. A. Bondolph	10	6	35.5	10.9	3.5	Fsh.	1	1000	1903	Bellard, Wash.	do.	
140501		Ga. s.	L. A. Cors	7	6	34.0	11.8	3.2	Mso.	1	1000	1852	Lake Charles, La.	Morgan City, La.	
210770		Ga. s.	L. A. Dornio	14	0	42.4	10.2	4.4	Pas.	1	24	1902	Miami, Fla.	Miami, Fla.	
203191		Ga. y.	L. A. Mascotto IV	62	47	111.0	13.5	0.0	Yot.	4	1000	1904	New York, N. Y.	Bay Harbor, N. Y.	
210703		Ga. s.	L. A. Ola	19	13	41.0	11.0	5.2	Pas.	1	30	1912	Sausalito, Cal.	Bat. Francisco, Cal.	
140923		Ga. s.	L. A. Paloma	24	10	42.0	15.8	3.8	Frt.	3	22	1888	Wilmington, Cal.	Los Angeles, Cal.	

1 Formerly British Schooner Lulu B.
 2 Formerly ga. s. Alfred O. Harmer.

3 Formerly *ga. p. (n) Newt Cooper.
 4 Formerly Muelton.

5 Formerly st. s. L. A. Mascotto III.

MERCHANT MOTOR VESSELS OF THE UNITED STATES—Continued.

Official No.	Signal letters.	Rtg.	Name of vessel.	Gross tonnage.	Net tonnage.	Length.	Breadth.	Depth.	Service.	Crew.	Indicated horsepower.	When built.	Where built.	Home port (where permanent ment issues).
						Feet.	Feet.	Feet.						
205074		Ga. s.	La Palma.....	40	14	68.3	17.7	7.8	Fah.	9	75	1909	Seattle, Wash.	Seattle, Wash.
141019		Ga. s.	La Reina.....	11	7	68.4	8.8	4.0	Pas.	1	1899	Detroit, Mich.	Detroit, Mich.	
209915		Ga. s.	La Salle.....	13	9	38.7	10.0	4.0	Frt.	24	1912	Madison, Wis.	Chicago, Ill.	
206737		Ga. s.	La Serna.....	18	12	41.3	12.5	5.0	Tow.	40	1912	Seattle, Wash.	Seattle, Wash.	
205135		Ga. s.	La Thes.....	12	8	51.8	10.5	4.3	Pas.	24	1908	Tacoma, Wash.	Tacoma, Wash.	
204187	KWCS	Ga. y.	La Vedotto.....	16	14	44.0	10.0	5.0	Yot.	1	1907	Long Island City, N. Y.	New York, N. Y.	
213057		Ga. y.	La Vern.....	16	13	39.0	12.3	4.0	Frt.	10	1913	Miami, Fla.	Miami, Fla.	
213114		Ga. y.	La Verma.....	18	18	59.1	22.1	2.0	Yot.	22	1915	Sibley, Mo.	Kansas City, Mo.	
211630		Ga. s.	Lackawanna.....	12	8	30.2	11.1	4.0	Pas.	14	1912	Raymond, Wash.	Seattle, Wash.	
202885		Ga. s.	Laconia.....	15	8	42.8	13.0	0.2	Fsh.	1	1903	Bremen, Mo.	Portland, Me.	
211821		Ga. p.	Laoy L. Wade.....	11	11	63.0	11.0	2.1	Pas.	15	1913	Coloinda, Ill.	St. Louis, Mo.	
130875		Ga. p.	Lad.....	13	13	48.0	0.0	2.1	Mso.	1	1900	Maysville, Ky.	Des Moines, Iowa.	
212979		Ga. p.	Lady Arbncklo.....	10	10	45.0	11.7	3.1	Frt.	20	1915	Alma, Ark.	St. Louis, Mo.	
204570	KVQF	Ga. y.	Lady Ardon.....	49	45	75.2	14.0	0.1	Yot.	100	1906	New York, N. Y.	New York, N. Y.	
200112		Ga. s.	Lady Agnes.....	11	10	39.0	8.0	3.0	Fsh.	12	1904	Manitowoc, Wis.	Port Huron, Mich.	
200174		Ga. s.	Lady Alyco.....	14	9	36.0	10.0	3.4	Frt.	25	1909	Toulsbo, Wash.	St. Townsend, Wash.	
207077	LCJH	Ga. y.	Lady Betty.....	150	102	111.4	18.0	10.1	Yot.	10	200	New York, N. Y.	Philadelphia, Pa.	
210187		Ga. s.	Lady Elliott.....	8	0	33.5	12.0	0.1	Frt.	18	1907	Key West, Fla.	Key West, Fla.	
18569		Ga. s.	Lady Emma.....	5	5	29.0	11.4	3.4	Oys.	1	1872	Peters, Ark.	Memphis, Tenn.	
207710		Ga. s.	Lady Evelyn.....	10	17	45.0	10.2	6.4	Frt.	30	1910	New York, N. Y.	New York, N. Y.	
207077		Ga. s.	Lady Grace.....	12	11	32.8	9.6	3.0	Fsh.	3	18	1905	Two Rivers, Wis.	Milwaukee, Wis.
208109		Ga. y.	Lady Hamilton.....	21	18	54.1	0.0	4.7	Yot.	1	60	1902	Detroit, Mich.	Grand Haven, Mich.
211228		Ga. s.	Lady Hilda II.....	27	23	47.3	14.2	5.8	Fsh.	2	37	1913	New York, N. Y.	New York, N. Y.
213210		Ga. y.	Lady Jane.....	10	6	35.0	8.3	3.0	Yot.	1	30	1915	Jeffersonville, Ind.	Evansville, Ind.
200601		Ga. p.	Lady Lou.....	14	11	65.5	11.0	2.7	Mso.	18	1904	Terminal Island, Cal.	Los Angeles, Cal.	
202844		Ga. s.	Lady Lou.....	12	8	80.0	23.2	2.0	Pas.	20	1904	West Palm Beach, Fla.	New London, Conn.	
200103		Ga. s.	Lady Lou.....	7	5	34.0	8.0	2.0	Pas.	1	14	1909	Anacortes, Wash.	Seattle, Wash.
141785		Ga. s.	Lady May.....	10	11	48.0	16.0	3.0	Frt.	2	2	1901	Keller, Va.	Norfolk, Va.
202009		Ga. y.	Lady May.....	20	14	40.0	11.0	4.2	Yot.	40	1909	Everett, Wash.	Seattle, Wash.	
202809	LFMK	Ga. y.	Lady Mary.....	62	45	89.3	14.0	2.1	Yot.	150	1903	Boston, Mass.	New York, N. Y.	
211115		Ga. y.	Lady Warwick.....	42	28	81.4	13.1	5.8	Yot.	130	1913	New York, N. Y.	Providence, R. I.	
206037		Ga. s.	Lady of the Lake.....	8	5	32.0	11.3	3.0	Oys.	1	1909	Morgan City, La.	Morgan City, La.	
141849		Ga. s.	Lafayette.....	30	12	61.0	17.2	7.0	Fsh.	2	1903	Glocester, Mass.	Glocester, Mass.	
211550		Ga. s.	Lagonia.....	11	7	41.3	11.7	4.4	Frt.	2	25	1913	Poquoson, Va.	Newport News, Va.
205054		Ga. s.	Lagoon.....	8	7	34.5	10.9	1.8	Pas.	1	8	1904	Titusville, Fla.	St. Augustine, Fla.
203307		Ga. s.	Lagrango.....	0	0	47.0	11.3	4.1	Oys.	3	1900	Urbanna, Va.	Reedville, Va.	
210905		Ga. s.	Laila.....	52	36	60.0	10.0	7.1	Fsh.	10	75	1913	Seattle, Wash.	Seattle, Wash.
208184		Ga. s.	Lakeview.....	11	0	37.0	9.2	8.0	Frt.	1	28	1910	Beaumont, Tex.	Port Arthur, Tex.
213082		Ga. s.	Lakewood.....	9	8	30.4	9.4	4.7	Fsh.	3	24	1915	Seattle, Wash.	Seattle, Wash.
211033		Ga. s.	Lakino.....	6	6	27.2	7.8	3.2	Frt.	1	12	1903	West De Pere, Wis.	Edgewater, Wis.
201091		Ga. s.	Lalla.....	7	6	39.0	8.8	0.0	Pas.	1	4	1907	Whitebear Lake, Minn.	Dubuque, Iowa.
212359		Ga. y.	Lalla.....	10	14	45.0	10.0	7.8	Yot.	2	40	1914	Roque Bluffs, Mo.	Boston, Mass.
207753		Ga. s.	Lallo.....	20	20	62.8	18.8	2.1	Mso.	1	37	1910	Brownshoro, N. O.	Beaufort, N. O.
207008		Ga. s.	Lamont R.....	13	8	58.0	15.1	1.0	Frt.	15	1915	Decatur, Ala.	Mobile, Ala.	
213370		Ga. p.	Lamb's Ferry.....	6	5	32.0	11.1	4.0	Fsh.	2	7	1909	Frontship, Mo.	Vinalhaven, Me.
211127		Ga. s.	Lamy.....	12	10	41.3	9.0	3.8	Frt.	1	24	1910	Buffalo, N. Y.	Buffalo, N. Y.
208409		Ga. s.	Lana.....	10	10	40.0	12.0	5.0	Frt.	3	1910	Sausalito, Cal.	Honolulu, Hawaii.	
209514	LOGW	Ga. y.	Lanal.....	04	43	60.0	16.7	8.1	Yot.	3	60	1912	Camden, N. J.	Newport, R. I.
213102		Ga. s.	Landino.....	8	0	27.7	9.2	4.1	Pas.	2	22	1915	Brooklyn, N. Y.	New York, N. Y.
202900		Ga. y.	Lang Byne.....	18	13	45.0	9.5	5.0	Yot.	1	1	1900	Hristol, R. I.	Hristol, R. I.
212080		Ga. s.	Lanore.....	9	8	31.6	8.8	3.6	Pas.	1	15	1909	Neonah, Wis.	Milwaukee, Wis.
141714		Ga. y.	Lantana.....	16	11	42.5	13.6	4.7	Mso.	2	1900	New York, N. Y.	New York, N. Y.	
207875		Ga. y.	Larlin.....	16	12	43.0	10.0	0.4	Yot.	2	25	1910	Sharpstown, Md.	Philadelphia, Pa.
140997		Ga. s.	Lark.....	9	6	31.5	12.0	3.8	Frt.	1	1888	Rogers River, Fla.	Tampa, Fla.	
141205		Ga. s.	Lark.....	14	13	40.5	15.0	4.7	Frt.	1	1893	Mermenton, La.	Bushner, La.	
141855		Ga. s.	Lark.....	5	5	39.0	7.0	3.0	Pas.	2	1902	Osnawka, Ill.	Des Moines, Iowa.	
201573		Ga. s.	Lark.....	14	10	44.5	12.2	3.0	Pas.	2	1907	Chickon, Wash.	Tacoma, Wash.	
210014		Ga. s.	Lark.....	13	9	38.0	9.5	4.3	Pas.	2	1911	Chicago, Ill.	Chicago, Ill.	
210018		Ga. s.	Lark.....	10	7	30.0	11.0	4.0	Fsh.	2	15	1912	Seabook, Wash.	Seattle, Wash.
210310		Ga. s.	Lark.....	72	37	80.0	23.3	0.0	Frt.	0	100	1912	Oakland, Cal.	San Francisco, Cal.
210230		Ga. y.	Larkspur.....	10	13	49.5	12.4	4.2	Yot.	1	1912	Fort Clinton, Ohio.	Philadelphia, Pa.	
210504		Ga. y.	Larue.....	10	9	31.8	9.8	4.0	Yot.	1	20	1908	Detroit, Mich.	Grand Haven, Mich.
208108	LJTH	Ga. y.	Larwill II.....	23	15	47.8	13.0	5.5	Yot.	2	40	1911	Bath, Mo.	New York, N. Y.
203305		Ga. s.	Lasca.....	9	7	33.2	12.0	5.0	Frt.	1	17	1907	West Mystic, Conn.	Newport, R. I.
205025		Ga. s.	Lasca II.....	13	0	39.0	10.4	4.1	Pas.	1	10	1911	Seattle, Wash.	Seattle, Wash.
201024		Ga. s.	Lassie.....	14	14	65.0	9.0	3.0	Pas.	2	1904	Aberdeen, Wash.	Do.	
211315		Ga. s.	Latella.....	5	5	21.0	12.0	3.5	Fsh.	1	10	1903	Wareham, Mass.	Harrisville, Mass.
18598		Ga. s.	Latona.....	8	7	20.0	11.0	3.7	Pas.	1	1879	Hartford, Conn.	Portsmouth, N. J.	
111602	RPAQ	Ga. y.	Latona.....	69	58	77.3	19.5	9.0	Yot.	10	1913	South Boston, Mass.	Washington, D. C.	
206021		Ga. p.	Latonia.....	7	0	54.3	7.7	2.3	Tow.	4	8	1909	Grantsville, W. Va.	Wheeling, W. Va.
140111		Ga. s.	Laurin.....	7	0	29.3	11.0	3.8	Fsh.	2	1873	Bronck, N. Y.	Greenville, N. Y.	
141200		Ga. s.	Laurin.....	7	0	25.4	11.7	4.0	Mso.	1	1887	Iyanus, Mass.	New Bedford, Mass.	

1 Formerly ga. s. Sterling.
 2 Formerly ga. y. (a) Mosquetelre.
 3 Formerly ga. y. (b) Jessica.

4 Formerly ga. y. (a) Andwin.
 5 Formerly ga. y. (b) Irene.
 6 Formerly ga. y. (c) Jossica.

7 Formerly ga. y. Minnie W. III.
 8 Formerly ga. y. Chiquita.

9 Formerly ga. y. Ellthro.
 † Composite.

MERCHANT MOTOR VESSELS OF THE UNITED STATES—Continued.

Official No.	Signal letters.	Rig.	Name of vessel.	Gross tonnage.	Net tonnage.	Length.	Breadth.	Depth.	Service.	Crew.	Indicated horsepower.	When built.	Where built.	Home port (where permanent ment issues).	(where docu-
						Feet.	Feet.	Feet.							
206944		Ca. s.	Laura	6	5	27.8	8.8	2.5	Mso.	2	8	1897	Jackson Harbor, Mich.	Milwaukee, Wis.	
209188		Ca. p.	Laura	6	5	38.6	8.9	3.5	Pass.	1	4	1911	Rockwood, Conn.	Chattanooga, Tenn.	
211382		Ca. s.	Laura	15	10	44.0	13.9	4.8	Pass.	1	60	1913	Sausalito, Cal.	San Francisco, Cal.	
140532		Ca. s.	Laura B.	10	0	34.8	14.0	4.0	Oys.	1	12	1882	Patchogue, N. Y.	Bridgport, Conn.	
206347		Ca. s.	Laura Bell	8	7	35.8	8.0	2.6	Pass.	1	12	1911	Morgan Landing, Tenn.	Memphis, Tenn.	
140663		Ca. s.	Laura E.	6	5	28.8	13.0	3.3	Mso.	1	1	1884	Patchogue, N. Y.	Greenport, N. Y.	
140924		Ca. s.	Laura Elso	5	5	27.2	12.7	3.0	Fsh.	1	1	1888	do.	do.	
141740		Ca. s.	Laura Enos	17	0	41.7	16.1	6.0	Fsh.	7	1	1901	Gloucester, Mass.	Gloucester, Mass.	
141088		Ca. s.	Laura F.	10	9	31.8	13.3	3.5	Pass.	1	20	1800	East Islip, N. Y.	New York, N. Y.	
140783		Ca. s.	Laura J.	0	9	60.0	13.3	3.4	Frt.	2	1	1885	Tilghmans Island, Md.	Annapolis, Md.	
204009		Ca. s.	Laura J.	0	6	33.2	11.0	6.0	Frt.	1	1	1906	Friendship, Mo.	Castine, Mo.	
140874		Ca. s.	Laura L.	11	10	37.2	14.1	4.1	Pass.	1	1	1886	Keypoint, N. J.	New York, N. Y.	
140450		Ca. s.	Laura May	12	12	42.4	16.0	3.8	Mso.	2	2	1881	Patchogue, N. Y.	Greenport, N. Y.	
207832		Ca. s.	Laura May	10	7	39.5	8.0	2.0	Frt.	2	2	1910	Wrangell, Alaska	Wrangell, Alaska.	
207370		Ca. s.	Laura B.	30	20	49.0	19.2	6.4	Dys.	6	6	1910	Port Jefferson, N. Y.	Bridgport, Conn.	
141352		Ca. s.	Laura Hood	24	22	44.0	16.2	7.3	Fsh.	2	14	1905	Newport, Mo.	Adelphi, N. I.	
203714		Ca. s.	Laura S.	12	0	40.4	11.8	3.2	Fsh.	2	1	1911	Eastport, Me.	Eastport, Me.	
140228		Ca. s.	Laura K. Gamgo	13	12	39.0	13.6	5.5	Fsh.	2	2	1877	Hristol, Me.	New Bedford, Mass.	
111284		Ca. s.	Laura and Leslie	0	0	26.8	12.3	3.8	Mso.	1	1	1893	Baunderstown, H. I.	New York, N. Y.	
201602		Ca. p.	Laura N.	15	8	62.8	14.2	2.4	Frt.	4	1	1904	Grand Isle, La.	New Orleans, La.	
204106		Ca. s.	Laura	14	0	54.4	13.3	3.0	Pass.	1	1	1907	Double Bayou, Tex.	Galveston, Tex.	
210859		Ca. s.	Laura	10	7	37.0	13.3	4.7	Pass.	1	10	1913	Miami, Fla.	Key West, Fla.	
212819		Ca. p.	Laura	25	14	47.0	9.5	2.4	Tow.	3	12	1914	Brooksbury, Ind.	Evansville, Ind.	
208016		Ca. p.	Laura B.	9	9	45.0	10.0	2.4	Frt.	2	20	1910	Hazleton, Ind.	do.	
204133		Ca. s.	Laurelhurst	13	9	43.0	10.1	3.6	Pass.	1	1	1907	Everett, Wash.	Seattle, Wash.	
206550		Ca. p.	Laurellen	25	25	65.7	13.9	2.0	Frt.	6	25	1912	Gilroy, Ark.	St. Louis, Mo.	
141120		Ca. s.	Lauretta	14	12	39.0	13.0	4.4	Fsh.	2	0	1891	Greenport, N. Y.	Greenport, N. Y.	
141707		Ca. s.	Lauretta Curran	23	14	59.8	17.0	3.8	Pass.	3	3	1901	Madison, Md.	Baltimore, Md.	
140682		Ca. s.	Laura B.	10	8	31.0	12.4	3.6	Pass.	1	1	1891	Gravesend Beach, N. Y.	New York, N. Y.	
210157		Ca. s.	Laura R.	9	8	38.2	11.2	3.4	Frt.	2	20	1912	Georgetown, B. C.	Georgetown, B. C.	
141658	KQFY	Ca. y.	Laurus	28	26	65.1	16.5	7.7	Yct.	3	1	1900	Brooklyn, N. Y.	Philadelphia, Pa.	
201805		Ca. s.	Laynah	0	0	32.7	8.6	2.4	Pass.	1	1	1905	Hartshorn, Wash.	Tacoma, Wash.	
140123		Ca. s.	Laynah	13	12	38.0	15.0	4.2	Mso.	1	1	1875	Glenwood, N. Y.	New York, N. Y.	
141813		Ca. y.	Laynah	52	22	60.1	13.0	6.4	Yct.	2	40	1907	Essington, Pa.	Philadelphia, Pa.	
211504		Ca. s.	Laynah D.	17	9	49.1	15.0	3.0	Frt.	2	37	1913	Eclipse, Va.	Newport News, Va.	
207510		Ca. s.	Laynah Pearl	10	12	60.7	14.1	4.4	Oys.	1	10	1910	Poquoson, Va.	Capo Charles, Va.	
141019		Ca. s.	Layna	8	6	31.8	8.0	3.2	Pass.	1	1	1899	Seattle, Wash.	Seattle, Wash.	
201410		Ca. s.	Layna B. Ames	9	0	34.8	12.1	6.8	Pass.	1	1	1904	East Boothbay, Me.	Rockland, Me.	
114444		Ca. s.	Lawrence	7	7	27.5	12.8	4.0	Mso.	1	1	1895	Bath, Me.	Newport, R. I.	
206116		Ca. s.	Lawrence	16	14	39.0	10.0	6.2	Pass.	1	12	1905	West Do Pero, Wis.	Grand Haven, Mich.	
206354		Ca. s.	Laysan	12	8	35.7	12.4	4.2	Frt.	1	23	1907	San Francisco, Cal.	San Francisco, Cal.	
14003		Ca. s.	Leader	13	12	37.0	11.3	6.6	Frt.	1	7	1893	Charleston, Mass.	Eastport, Me.	
141335		Ca. s.	Leader	5	5	21.0	11.1	3.4	Pass.	1	1	1901	Charleston, Fla.	Hansville, Mass.	
141735		Ca. s.	Leader	9	0	45.0	11.0	3.0	Fsh.	2	1	1901	Charlotte Harbor, Fla.	Key West, Fla.	
200800		Ca. s.	Leader	9	0	44.0	13.0	3.3	Frt.	1	1	1904	Harra de Grace, Md.	Baltimore, Md.	
201088		Ca. s.	Leader	39	10	66.0	18.6	5.4	Frt.	3	1	1905	Madison, Md.	do.	
203343		Ca. s.	Leader	13	9	63.6	13.8	2.7	Frt.	1	1	1906	Ilwaco, Wash.	Astoria, Oreg.	
211347		Ca. p.	Leader III	15	16	45.3	12.0	2.7	Pass.	1	10	1913	Newport, Ark.	St. Louis, Mo.	
204514		Ca. s.	Leah M.	13	8	33.7	10.3	3.8	Pass.	2	1	1907	Port Angeles, Wash.	Tacoma, Wash.	
141605		Ca. s.	Leah C.	21	21	47.4	16.8	0.8	Pass.	4	1	1901	Gloucester, Mass.	Provincetown, Mass.	
205904		Ca. p.	Leathia	12	8	35.7	14.0	2.7	Pass.	2	6	1908	Weber, Ark.	St. Louis, Mo.	
205229		Ca. s.	Leha	10	11	44.8	11.6	4.5	Frt.	1	40	1907	South Alki, Wash.	Seattle, Wash.	
202263		Ca. y.	Lehanon	23	15	61.0	12.4	7.3	Yct.	3	80	1911	Ballsblury, Md.	Baltimore, Md.	
210200		Ca. y.	Leda	35	21	70.0	12.1	6.4	Yct.	1	120	1912	Neponset, Mass.	New York, N. Y.	
200477		Ca. s.	Leda Allen	18	12	39.0	11.1	6.4	Pass.	4	1	1905	Brooklyn, Cal.	Los Angeles, Cal.	
200135		Ca. s.	Leda B.	14	0	45.0	9.0	3.0	Pass.	1	10	1909	Jacksonville, Fla.	Tacoma, Wash.	
209367		Ca. s.	Legat Bros.	29	10	62.4	15.0	0.2	Fsh.	0	50	1912	Dockton, Wash.	Seattle, Wash.	
210440		Ca. s.	Legonia	10	6	35.8	10.7	4.0	Frt.	1	35	1911	Oakland, Cal.	San Francisco, Cal.	
141433		Ca. s.	Lella	5	5	32.5	12.7	3.1	Oys.	2	1	1896	Wax Bayou, La.	Hartsgor, La.	
200418		Ca. y.	Lella	27	21	62.4	14.2	7.2	Frt.	4	40	1911	Hamford, Conn.	New York, N. Y.	
111813		Ca. s.	Lella Gunby	0	0	30.0	13.4	2.0	Frt.	1	8	1898	Crisfield, Md.	Capo Charles, Va.	
111702		Ca. s.	Lella T.	10	8	48.8	9.8	4.0	Fsh.	2	1	1900	Noank, Conn.	Greenport, N. Y.	
210252		Ca. s.	Lella	0	0	31.0	9.2	4.6	Pass.	1	18	1912	Olympia, Wash.	Tacoma, Wash.	
200005		Ca. s.	Lella B.	11	0	39.7	15.3	3.7	Frt.	1	1	1903	Battery Park, Va.	Norfolk, Va.	
207778		Ca. s.	Leland	12	11	28.6	10.0	3.3	Fsh.	2	12	1906	Leland, Mich.	Grand Haven, Mich.	
211050		Ca. s.	Leland F.	17	11	47.0	13.9	6.4	Fsh.	1	40	1914	Oakland, Cal.	San Francisco, Cal.	
111719		Ca. s.	Leland Mills	62	42	79.8	18.7	6.6	Fsh.	4	1	1901	Cambridge, Md.	Baltimore, Md.	
111058		Ca. s.	Lella B. Tolman	12	8	31.0	13.2	6.0	Fsh.	3	3	1894	Friendship, Mo.	Vinalhaven, N. Y.	
110026		Ca. s.	Lena	11	8	38.0	9.0	4.1	Fsh.	2	2	1891	Brooklyn, N. Y.	New York, N. Y.	
111227		Ca. s.	Lena	8	7	25.8	13.4	4.1	Fsh.	1	1	1891	Newport, Conn.	New York, N. Y.	
141223		Ca. s.	Lena	13	13	31.0	12.8	6.0	Frt.	1	1	1892	Lincolnton, Mo.	Mt. Desert, Perry, Mo.	
111543		Ca. s.	Lena	7	7	30.3	12.0	3.8	Frt.	1	0	1898	Osterville, Mass.	Barnstable, Mass.	
111708		Ca. s.	Lena	12	10	46.0	10.0	4.6	Pass.	2	1	1893	Hayshore, N. Y.	Philadelphia, Pa.	
111812		Ca. s.	Lena	14	10	62.6	14.0	3.7	Mso.	1	1	1902	Swaunboro, N. C.	Beaufort, N. C.	
202705		Ca. s.	Lena	10	0	30.8	11.4	2.0	Pass.	2	12	1905	Georgiana, Fla.	St. Augustine, Fla.	
201555		Ca. s.	Lena	11	11	34.0	13.0	3.0	Mso.	1	1	1907	Branford, Conn.	Jacksonville, Fla.	
207621		Ca. s.	Lena	13	8	44.8	12.0	3.8	Frt.	1	0	1910	Turtle Bayou, Tex.	Galveston, Tex.	

MERCHANT MOTOR VESSELS OF THE UNITED STATES—Continued.

Official No.	Signal letters.	Rtg.	Name of vessel.	Gross tonnage.	Net tonnage.	Length.	Breadth.	Depth.	Service.	Crew.	Indicated horsepower.	When built.	Where built.	Home port (where permanent document issues).
200740		Ga. s.	Lena	7	6	32.4	8.8	3.0	Frt.	1	8	1911	Wit, N. C.	Beaufort, N. C.
210481		Ga. s.	Lena	0	0	25.5	8.1	3.0	Fsh.	1	10	1911	Fresh Bay, Wis.	Milwaukee, Wis.
211448		Ga. s.	Lena	18	12	41.5	14.4	3.7	Fsh.	4	18	1913	Tacoma, Wash.	Tacoma, Wash.
213097		Ga. s.	Lena	0	6	31.0	0.7	3.6	Fsh.	1	15	1915	Seattle, Wash.	Ketchikan, Alaska.
209512		Ga. s.	Lena F.	20	20	50.3	15.2	5.8	Fsh.	0	0	20	Tacoma, Wash.	Tacoma, Wash.
140672		Ga. s.	Lena G. Bateman	14	0	38.0	15.2	4.2	Oys.	4	12	1883	Bridgeton, N. J.	Philadelphia, Pa.
211653		Ga. s.	Lena King	0	6	38.2	8.0	3.0	Frt.	1	18	1913	Pocomoke City, Md.	Cape Charles, Va.
20,876		Ga. s.	Lena M.	7	6	37.8	11.6	3.1	Frt.	2	10	1910	Neavill, Md.	Hallimore, Md.
141005		Ga. s.	Lena May	9	8	31.1	12.2	5.4	Fsh.	3	5	1890	Waldoboro, Me.	Gloucester, Mass.
212399		Ga. s.	Lena O.	11	8	31.9	10.0	5.2	Fsh.	5	20	1914	Ponlsbo, Wash.	Seattle, Wash.
141010		Ga. s.	Lena Power	7	0	43.0	10.0	3.3	Frt.	1	0	1889	Back Creek, Va.	Reedville, Va.
111630		Ga. s.	Lena B.	18	14	47.5	15.0	4.0	Oys.	2	2	1893	Northport, N. Y.	Patchogue, N. Y.
141749		Ga. s.	Lena V. Coulbourn	22	20	68.0	19.0	5.1	Frt.	3	3	1901	Oriole, Md.	Norfolk, Va.
212711		Ga. s.	Lena W.	10	0	41.5	11.1	5.6	Cod.	1	35	1914	Gloucester, Mass.	Gloucester, Mass.
204032		Ga. s.	Lena	12	8	45.4	10.7	3.8	Fsh.	1	1	1907	West Seattle, Wash.	Seattle, Wash.
210810	LGH	Ga. s.	Lena	24	10	50.0	14.7	4.8	Yct.	2	30	1912	Miami, Fla.	Pittsburgh, Pa.
208617		Ga. s.	Lena	0	0	30.5	8.2	4.2	Fsh.	2	14	1907	Ballard, Wash.	Pt. Townsend, Wash.
141595		Ga. s.	Leo	14	10	46.0	11.0	2.8	Frt.	3	3	1899	Georgetown, Fla.	Key West, Fla.
206128		Ga. s.	Leo	9	0	35.5	11.6	3.1	Frt.	1	16	1909	Anacortes, Wash.	Seattle, Wash.
212451		Ga. p.	Leo	18	18	50.0	14.0	3.0	Drp.	3	25	1914	Atchison, Kans.	St. Joseph, Mo.
141570		Ga. s.	Leo	12	8	30.0	13.0	4.0	Fsh.	2	2	1898	Pocomoke City, Md.	Reedville, Va.
202330		Ga. s.	Leo A.	10	0	30.6	11.0	4.9	Fsh.	2	14	1905	Erle, Pa.	Erle, Pa.
210631		Ga. s.	Leo B.	10	9	28.0	0.8	4.2	Fsh.	2	20	1912	Green Bay, Wis.	Milwaukee, Wis.
208906		Ga. s.	Leo C.	22	15	40.1	14.0	5.5	Fsh.	0	0	1908	Dockton, Wash.	Seattle, Wash.
210891		Ga. s.	Leo O II.	41	27	62.1	15.0	7.1	Fsh.	7	30	1913	Tacoma, Wash.	Tacoma, Wash.
201551		Ga. s.	Leola B. Ganskill	35	30	62.4	18.2	5.5	Fsh.	12	2	1904	Wit, N. C.	Beaufort, N. C.
141809		Ga. s.	Leon	12	11	41.5	10.5	3.1	Frt.	4	2	1893	Choptank, Md.	Baltimore, Md.
15910	KDWW	Ga. y.	Leon	20	10	45.0	15.3	4.8	Yct.	2	2	1907	Newport, N. Y.	Do.
202362		Ga. s.	Leon	12	8	50.0	10.0	5.0	Fsh.	2	2	1905	West De Fero, Wis.	Milwaukee, Wis.
203010		Ga. s.	Leon	7	7	28.2	12.3	3.6	Fsh.	1	10	1906	Osterville, Mass.	Vineyard Haven, Mass.
203582		Ga. p.	Leon	12	12	65.0	0.0	2.7	Gas.	3	3	1906	Owensboro, Ky.	Louisville, Ky.
210238		Ga. p.	Leon G.	14	12	65.0	10.0	2.0	Gas.	2	18	1912	Creston, W. Va.	Wheeling, W. Va.
206168		Ga. s.	Leon Heron	14	12	35.2	0.8	5.0	Gas.	2	27	1908	Chicago, Ill.	Chicago, Ill.
209163		Ga. s.	Leona M.	8	8	28.0	0.0	3.3	Fsh.	3	12	1907	Two Rivers, Wis.	Milwaukee, Wis.
209105		Ga. s.	Leona Mary	0	6	34.0	0.0	3.0	Gas.	1	5	1900	Clinton, Iowa	Des Moines, Iowa.
212796		Ga. s.	Leonard A.	9	5	37.2	11.3	4.5	Cod.	2	21	1914	Plymouth, Mass.	Provincetown, Mass.
110897		Ga. s.	Leono	0	8	32.2	8.8	3.3	Fsh.	1	1	1887	Eureka, Cal.	Los Angeles, Cal.
111830		Ga. s.	Leone	12	12	37.2	12.4	5.3	Fsh.	3	3	1902	Eden, Mo.	New Bedford, Mass.
211995		Ga. s.	Leone	10	7	44.0	0.0	3.4	Gas.	1	21	1908	Ht. Joseph, Mich.	Houston, Tex.
213091		Ga. s.	Leone	11	11	34.2	18.0	2.0	Gas.	1	20	1916	Alton, Ill.	St. Louis, Mo.
208309		Ga. s.	Leone	14	10	44.0	12.4	4.3	Gas.	2	50	1908	Tacoma, Wash.	Pt. Townsend, Wash.
212020		Ga. s.	Leone	25	21	50.4	15.7	5.0	Frt.	1	85	1915	Anacortes, Wash.	Seattle, Wash.
211133		Ga. y.	Lenor I.	30	20	67.7	13.2	0.7	Yct.	3	40	1911	Port Clinton, Ohio	Cleveland, Ohio.
115951		Ga. s.	Leonora	9	0	34.1	11.3	5.2	Fsh.	2	2	1879	Kennebunk, Me.	Provincetown, Mass.
111105		Ga. s.	Leonora	10	10	39.6	14.0	3.4	Fsh.	1	1	1891	Liverpool, Tex.	Port Lavaca, Tex.
201768		Ga. s.	Leonora	18	13	53.0	10.5	4.8	Fsh.	4	1	1907	Pocomoke City, Md.	Somers Point, N. J.
200913		Ga. s.	Leonora	13	7	46.5	10.8	4.0	Gas.	1	1	1904	Portland, Oreg.	Astoria, Oreg.
205131		Ga. s.	Leota	11	10	41.7	11.4	4.5	Gas.	1	20	1908	Dockton, Wash.	Tacoma, Wash.
141303		Ga. s.	Leroy	8	7	30.0	10.5	5.2	Fsh.	2	2	1895	Bristol, Me.	Portland, Me.
207109		Ga. s.	Leroy A.	8	5	33.0	11.2	0.0	Fsh.	2	8	1910	Friendship, Me.	Vinhaven, Me.
145774	KNJ	Ga. y.	Lesbin	34	20	55.0	10.0	0.9	Yct.	4	4	1898	Baltimore, Md.	Reedville, Va.
211217		Ga. s.	Leschl.	15	10	48.0	10.8	4.0	Gas.	2	50	1913	Seattle, Wash.	Seattle, Wash.
141777		Ga. s.	Lesbo	20	8	40.2	15.4	6.9	Fsh.	3	3	1902	Boston, Mass.	Southwest Harbor, Me.
200620		Ga. s.	Leslie	8	8	32.0	12.4	3.2	Gas.	1	5	1903	Port Republic, N. J.	Somers Point, N. J.
141539		Ga. s.	Leslie Alice	10	10	33.0	10.8	3.2	Gas.	1	1	1898	Chubb, Me.	Rockland, Me.
212491		Ga. s.	Leslie May	8	8	40.5	9.2	3.2	Tow.	2	10	1914	Wit, N. C.	Beaufort, N. C.
211190		Ga. s.	Lester	10	0	45.0	11.3	4.2	Frt.	1	20	1912	Posttown, Va.	Newport News, Va.
140885		Ga. s.	Leta	0	0	30.9	13.0	3.4	Mso.	2	2	1886	Bainbridge, Conn.	Croton, N. Y.
209351		Ga. s.	Letta D.	12	8	32.3	10.4	4.5	Gas.	1	12	1911	Terminal Island, Cal.	Los Angeles, Cal.
202301		Ga. s.	Letta	0	0	37.0	0.5	2.2	Mso.	1	10	1905	Atlanta, N. C.	Beaufort, N. C.
205148		Ga. y.	Letta	18	15	55.3	10.0	4.7	Yct.	3	30	1908	New York, N. Y.	New York, N. Y.
111811		Ga. y.	Letilla	10	7	59.5	12.0	5.2	Yct.	2	2	1902	Baltimore, Md.	Hallimore, Md.
209045		Ga. s.	Lottie May	0	0	20.8	0.0	3.3	Fsh.	3	5	1903	Manitowoc, Wis.	Milwaukee, Wis.
141630		Ga. s.	Lewis Bros.	14	7	42.8	14.0	5.0	Fsh.	4	1	1904	Noank, Conn.	Newport, R. I.
211078		Ga. s.	Lewis McDonald	0	7	37.2	0.4	3.5	Mso.	1	20	1818	Tacoma, Wash.	Pt. Townsend, Wash.
216691		Ga. p.	Lewis Wesley	11	11	55.8	11.8	2.1	Fsh.	2	15	1912	Clarington, Ohio	Cincinnati, Ohio.
141681		Ga. s.	Lewis C. Robinson	14	8	30.2	13.7	5.9	Fsh.	2	2	1887	Friendship, Me.	Newport, R. I.
211328		Ga. s.	Lewis C.	11	7	41.5	10.4	3.0	Gas.	1	25	1913	Cape May, N. J.	Somers Point, N. J.
201116		Ga. s.	Lewis M. Price	03	05	09.0	23.0	0.4	Frt.	5	1	1904	Cambridge, Md.	Wilmington, Del.
212170		Ga. p.	Lewis H. W.	0	0	37.0	10.0	2.5	Frt.	2	10	1914	Paducah, Ky.	Paducah, Ky.
140013		Ga. s.	Lew Young	33	28	52.0	21.0	4.2	Frt.	1	30	1874	Oakland, Cal.	San Francisco, Cal.
202777		Ga. s.	Lexington	14	10	49.4	12.8	4.0	Yct.	1	1	1906	Astoria, Oreg.	Pt. Townsend, Wash.
208041		Ga. y.	Lexington H.	31	21	69.0	11.7	6.8	Gas.	3	50	1911	New York, N. Y.	Wilmington, Del.
212310		Ga. s.	Lilbion	21	14	42.2	13.1	5.1	Fsh.	7	27	1914	Seattle, Wash.	Seattle, Wash.
262205		Ga. s.	Lilbilo	50	58	70.4	17.0	7.4	Fsh.	15	1	1908	Essex, Mass.	New York, N. Y.
140051		Ga. s.	Lilbilo D.	15	13	41.5	14.0	4.0	Mso.	1	1	1893	Patchogue, N. Y.	Do.

† Formerly col. y. Louisa.

‡ Formerly reh. School Girl.

§ Formerly sch. y. Torrappin.

† Lost 1916.

MERCHANT MOTOR VESSELS OF THE UNITED STATES—Continued.

Official No.	Signal letters.	Rig.	Name of vessel.	Gross tonnage.	Net tonnage.	Length.	Breadth.	Depth.	Service.	Crew.	Indicated horsepower.	When built.	Where built.	Home port (where permanent document issues).
140482		Ga. s.	Libbie M.	12	12	30.0	15.0	4.4	Oys.	1	1831	Greenwich, Conn.	Patchogue, N. Y.	
206464		Ga. s.	Libby.	8	5	38.7	11.0	4.3	Tow.	8	1911	San Francisco, Cal.	Seattle, Wash.	
141420	KM1R	Ga. s.	Liberty.	118	96	93.6	24.0	12.6	Plt.	6	1896	Gloucester, Mass.	Boston, Mass.	
202659		Ga. p.	Liberty.	12	12	50.7	14.0	2.6	Tow.	1	1905	Rockville, Ohio	Cincinnati, Ohio.	
205397		Ga. s.	Liberty.	14	10	39.9	10.2	4.4	Pas.	18	1908	Atlantic City, N. J.	Somers Point, N. J.	
206713		Ga. s.	Liberty.	15	10	39.5	11.2	4.7	Fsh.	20	1911	Seattle, Wash.	Seattle, Wash.	
211597		Ga. s.	Liberty.	66	44	72.4	18.2	7.6	Fsh.	110	1913	do.	Do.	
212280		Ga. s.	Liberty.	9	43	48.5	9.0	4.8	Frt.	11	1914	Annacortes, Wash.	Do.	
213196		Ga. s.	Liberty.	22	17	43.3	12.6	5.8	Fsh.	7	40	1915	Seattle, Wash.	Do.
213311		Ga. s.	Liberty.	32	23	51.5	14.1	6.3	Fsh.	17	40	1915	Tacoma, Wash.	Tacoma, Wash.
212887		Ga. s.	Liberty.	13	8	39.8	8.8	7.0	Pas.	1	20	1914	Alton, Ill.	St. Louis, Mo.
201377		Ga. s.	Liberty Bell.	9	8	44.0	12.5	3.6	Frt.	3	1904	Millsville, N. J.	Philadelphia, Pa.	
140197		Ga. p.	Lida.	9	9	55.0	13.0	3.0	Frt.	6	1876	Talbot County, Md.	Baltimore, Md.	
140920		Ga. s.	Lida Carr.	8	5	41.4	9.9	2.4	Frt.	2	12	1858	Heaufort, N. C.	Newbern, N. C.
141249		Ga. s.	Lida F.	10	15	42.2	15.4	5.4	Frt.	2	1892	Conklandsboro, Mo.	Eastport, N. Y.	
211335		Ga. s.	Lida M.	7	6	34.0	9.8	4.8	Fsh.	1	15	1913	Vinalhaven, Me.	Vinalhaven, Me.
140219		Ga. s.	Lida F. Price.	8	7	32.5	13.2	3.3	Frt.	1	1876	Patchogue, N. Y.	New York, N. Y.	
140581		Ga. s.	Lida F. Corbin.	7	7	31.5	11.1	2.6	Oys.	3	1832	Hills Landing, Md.	Capo Charles, Va.	
141791		Ga. s.	Lida and Marie.	14	10	46.3	11.1	4.4	Frt.	25	1902	Warrenton, Oreg.	Portland, Oreg.	
141483		Ga. s.	Lida P.	27	18	55.0	12.8	7.3	Frt.	30	1884	Harford, Wash.	Seattle, Wash.	
140736		Ga. s.	Lida P.	14	12	42.0	16.0	4.9	Frt.	5	1904	Salto, N. Y.	New York, N. Y.	
203660		Ga. s.	Lieutenant.	21	17	44.4	14.9	4.9	Mso.	3	1906	Tottenville, N. Y.	Greenport, N. Y.	
210791		Ga. s.	Lie-Lino.	10	8	36.6	10.2	6.2	Pas.	3	25	1912	Marshfield, Oreg.	Emlio, Oreg.
206665		Ga. s.	Lightning.	13	12	41.8	11.0	4.2	Fsh.	1	16	1911	Ketchikan, Alaska.	Ketchikan, Alaska.
130928		Ga. s.	Lila.	8	6	34.3	13.0	3.3	Pas.	1	1901	Somers Point, N. J.	New York, N. Y.	
141441		Ga. s.	Lila.	8	8	35.7	10.0	6.1	Frt.	2	1896	Little Deer Isle, Me.	Casino, Me.	
200764		Ga. s.	Lilan Vesting.	9	9	41.9	9.6	4.2	Frt.	2	16	1904	Apalachicola, Fla.	Buffalo, N. Y.
140935		Ga. s.	Lilian.	12	11	38.5	14.8	3.6	Frt.	1	11	1888	Ilyannis, Mass.	Vineyard Haven, Mass.
140952		Ga. s.	Lilian.	30	25	67.6	22.7	3.6	Frt.	30	1888	Alameda, Cal.	San Francisco, Cal.	
141233		Ga. s.	Lilian.	10	6	36.5	13.7	3.4	Frt.	15	1892	Fairmount, Md.	Annapolis, Md.	
141789		Ga. s.	Lilian.	10	10	50.8	14.6	4.7	Fsh.	2	25	1902	Osterville, Mass.	Vineyard Haven, Mass.
141835		Ga. s.	Lilian.	28	14	61.4	18.1	7.8	Fsh.	7	1902	Gloucester, Mass.	Eastport, N. Y.	
201071		Ga. s.	Lilian.	15	9	53.0	12.8	6.6	Frt.	1	1904	Roque Bluffs, Mo.	Eastport, N. Y.	
201241		Ga. s.	Lilian.	9	9	43.3	9.7	2.6	Mso.	1	20	1904	Tacoma, Wash.	Wilmington, N. C.
201696		Ga. s.	Lilian.	15	7	56.0	15.0	2.9	Tow.	1	1	1904	Falkland, N. O.	Newbern, N. C.
203705		Ga. s.	Lilian.	20	20	42.0	11.9	3.9	Fsh.	2	1906	Washington Harbor, Wis.	Milwaukee, Wis.	
204309		Ga. s.	Lilian.	9	6	40.9	8.7	2.4	Pas.	1	1	1907	Ballard, Wash.	Seattle, Wash.
204337		Ga. s.	Lilian.	14	10	43.5	14.2	4.0	Frt.	2	35	1907	Frederica, Del.	Wilmington, Del.
205299		Ga. s.	Lilian.	7	7	30.3	8.0	6.9	Tow.	1	1	1908	Elizabeth City, N. C.	Elizabeth City, N. C.
206560		Ga. s.	Lilian.	7	7	34.8	9.5	2.0	Mso.	1	12	1909	Atlantic, N. C.	Heaufort, N. C.
206930		Ga. s.	Lilian.	9	8	32.6	9.2	4.0	Fsh.	2	8	1906	Mantowoc, Wis.	Milwaukee, Wis.
207600		Ga. s.	Lilian.	7	7	33.0	9.6	3.6	Pas.	2	12	1910	San Diego, Cal.	San Diego, Cal.
208264		Ga. s.	Lilian.	12	6	34.1	13.1	6.0	Fsh.	4	11	1910	Friendship, Mo.	Gloucester, Mass.
210224		Ga. s.	Lilian.	20	12	40.0	19.7	8.0	Frt.	1	12	1913	Josephine, Ala.	Mobile, Ala.
213403		Ga. s.	Lilian.	19	13	40.6	12.3	6.5	Fsh.	6	20	1916	Tacoma, Wash.	Tacoma, Wash.
213258		Ga. p.	Lilian Annie.	29	29	63.0	22.7	8.4	Frt.	2	15	1916	Vavory, Mo.	Kansas City, Mo.
141449		Ga. s.	Lilian Annie.	12	12	66.2	12.6	3.0	Tow.	2	63	1891	West Palm Beach, Fla.	Wilmington, N. C.
202443		Ga. s.	Lilian Annie.	68	65	61.6	20.7	7.7	Frt.	2	69	1905	Corpus Christi, Tex.	Houston, Tex.
206362		Ga. s.	Lilian B.	12	8	50.0	12.0	4.0	Fsh.	2	60	1909	Monteque, La.	Breaston, La.
94488		Ga. s.	Lilian Dorn.	44	44	64.8	17.8	7.4	Pas.	3	50	1900	New Rochelle, N. Y.	Chicago, Ill.
15373		Ga. s.	Lilian Estello.	13	12	43.4	13.1	4.0	Fsh.	2	2	1897	Lynn, Mass.	Portland, Me.
212118		Ga. p.	Lilian F.	17	11	32.9	8.4	1.4	Tow.	1	10	1911	Heardstown, Ill.	St. Louis, Mo.
141072		Ga. s.	Lilian J.	5	5	30.3	10.6	2.9	Mso.	1	1	1890	Jamesport, N. Y.	Jamesport, N. Y.
202815		Ga. y.	Lilian L.	29	25	63.5	10.8	5.1	Yot.	2	30	1904	Inscom, Ohio.	New York, N. Y.
212007		Ga. s.	Lilian L.	12	3	43.2	11.8	4.6	Pas.	1	40	1914	Oakland, Cal.	San Francisco, Cal.
204949		Ga. p.	Lilian May.	14	14	50.0	10.1	2.8	Fsh.	4	1	1908	Jonesville, La.	Vicksburg, Miss.
141395		Ga. s.	Lilian Russell.	11	10	34.7	14.4	4.4	Frt.	1	1	1895	Essex, Mass.	Provincetown, Mass.
203592		Ga. s.	Lilian B.	10	7	40.0	10.5	4.6	Fsh.	4	20	1907	Seattle, Wash.	Seattle, Wash.
140766		Ga. s.	Lilian White.	10	5	41.9	13.7	3.3	Frt.	1	1885	Somerset County, Md.	Annapolis, Md.	
14182		Ga. s.	Lilian W. Cooper.	23	16	64.0	16.0	3.5	Frt.	1	1904	Orolo, Md.	Tacoma, Wash.	
202683		Ga. s.	Lilian D. Foss.	7	9	46.5	10.8	5.4	Fsh.	2	27	1905	Tacoma, Wash.	Tacoma, Wash.
205448		Ga. s.	Lilian H. Hoskell.	7	9	32.0	10.8	5.4	Fsh.	2	1008	Deer Isle, Me.	Deer Isle, Me.	
300702		Ga. s.	Lilian M. Newry.	41	37	60.0	20.4	4.0	Frt.	2	40	1912	Brookhaven, N. Y.	Patchogue, N. Y.
210683		Ga. s.	Lilian M. Harris.	8	8	37.0	10.3	4.0	Tow.	2	37	1912	Paulshoro, N. J.	Philadelphia, Pa.
212844		Ga. p.	Lilian R. Wootton.	7	7	49.5	9.4	2.5	Pas.	2	20	1914	Nashville, Tenn.	Nashville, Tenn.
141673		Ga. s.	Lillo.	7	7	40.0	9.8	3.5	Pas.	2	1893	Pocomoko City, Md.	Richtmond, Va.	
111801		Ga. s.	Lillo.	10	9	37.0	13.0	3.7	Fsh.	2	1002	Somers Point, N. J.	Philadelphia, Pa.	
206771		Ga. s.	Lillo.	7	7	20.0	0.7	3.5	Frt.	1	10	1900	Eldora, N. J.	Somers Point, N. J.
308511		Ga. s.	Lillo.	9	8	29.2	8.3	3.5	Fsh.	2	12	1906	Mantowoc, Wis.	Milwaukee, Wis.
308785		Ga. s.	Lillo.	8	6	30.0	7.0	3.0	Pas.	1	4	1910	Ollinton, Iowa.	Des Moines, Iowa.
309097		Ga. s.	Lillo.	10	8	37.0	10.3	4.0	Frt.	1	1	1911	Paulsboro, N. J.	Philadelphia, Pa.
212353		Ga. s.	Lillo.	15	8	42.0	12.0	5.1	Mso.	1	25	1911	Crittenden, Va.	Norfolk, Va.
140463		Ga. s.	Lillo H.	13	13	45.5	10.7	4.4	Mso.	1	1	1899	New Orleans, La.	Tampa, Fla.
308311		Ga. s.	Lillo H.	7	6	43.0	8.0	3.4	Fsh.	2	21	1899	Matamoros, Tex.	Apalachicola, Fla.
103510		Ga. s.	Lillo H.	8	8	36.3	14.2	2.8	Fsh.	1	1	1892	Matamoros, Tex.	Port Lavaca, Tex.
140828		Ga. s.	Lillo Dean.	7	0	30.0	13.3	3.8	Frt.	1	1	1850	Patchogue, N. Y.	Patchogue, N. Y.

† Formerly slip. Nora.

† Formerly ga. s. Unlon.

† Formerly ga. s. Marguerite.

† Formerly ga. s. Hussar II.

† Formerly ga. y. Onward.

MERCHANT MOTOR VESSELS OF THE UNITED STATES—Continued.

Official No.	Signal letters.	Hlg.	Name of vessel.	Gross tonnage.	Net tonnage.	Length.	Breadth.	Depth.	Service.	Crew.	Indicated horsepower.	When built.	Where built.	Home port (where permanent indent issues).
201610		Ga. S.	Lillo J.	25	6	51.0	10.8	3.3	Oys.	7	1001	1901	Bloom, Miss.	New Orleans, La.
205609		Ga. S.	Lillo May.	14	11	47.3	11.1	3.6	Oys.	1	10	1908	Lynnhaven, Va.	Norfolk, Va.
205903		Ga. S.	Lillo H.	15	14	30.0	6.5	4.0	Fsh.	20	20	1905	Grotop, Mich.	Grand Haven, Mich.
211590		Ga. P.	Lillo H.	6	5	31.8	6.0	3.0	Mse.	2	2	1913	Graysboro, Mo.	Caldo, Ill.
140475		Ga. S.	Lillo H. Jayton	9	8	38.4	12.5	3.0	Mse.	2	2	1881	Patchogue, N. Y.	Bridgeport, Conn.
208270		Ga. S.	Lillo and Jahn.	10	7	30.4	13.5	3.2	Frt.	2	0	1904	West Nyar, Md.	Annapolis, Md.
201128		Ga. S.	Lilly	8	5	33.0	10.3	3.8	Tow.	1	1	1901	Seattle, Wash.	Pt. Townsend, Wash.
210120		Ga. S.	Lilly	13	12	45.4	11.4	3.2	Fsh.	2	12	1912	Mobile, Ala.	Mobile, Ala.
210128		Ga. S.	Lilly	7	7	33.0	6.5	3.5	Fsh.	1	1	1912	Ketchikan, Alaska	Ketchikan, Alaska.
208370		Ga. S.	Lilly J.	10	7	30.0	8.5	3.2	Fsh.	1	18	1902	Dames Point, Fla.	Jacksonville, Fla.
209773		Ga. S.	Lilly May	13	12	30.0	14.2	6.4	Fsh.	2	30	1908	Brooklyn, N. Y.	New York, N. Y.
111300		Ga. S.	Lilly and Maud.	9	8	32.2	10.5	4.8	Fsh.	1	16	1894	Ballard, Wash.	Ketchikan, Alaska.
212721		Ga. S.	Lilly B.	14	10	40.8	12.0	2.5	Fsh.	2	40	1914	Huron, Ohio	Bainbridge, Ohio.
140605		Ga. S.	Linn	10	0	32.7	13.4	3.0	Frt.	2	2	1884	Koy West, Fla.	Koy West, Fla.
209400		Ga. S.	Linn	11	0	41.0	10.0	3.1	Tow.	1	25	1908	Dames Point, Fla.	Jacksonville, Fla.
211099		Ga. S.	Linn	7	0	29.4	9.0	3.5	Fsh.	2	10	1913	Ketchikan, Alaska	Ketchikan, Alaska.
140651		Ga. S.	Lina Cox.	24	18	61.0	17.5	5.5	Oys.	8	8	1885	Bomerset County, Md.	Geodville, Va.
203577		Ga. S.	Lina Sprague	10	7	35.4	12.3	2.9	Fsh.	1	8	1905	Manahawkin, N. J.	Eastport, N. J.
207902		Ga. S.	Lina K.	10	7	35.4	11.1	4.1	Fsh.	2	16	1910	Port Graham, Alaska	Juneau, Alaska.
202010		Ga. S.	Lincoll	7	0	27.8	12.0	4.0	Fsh.	2	12	1905	Osterville, Mass.	New Bedford, Mass.
210835		Ga. S.	Lincoll	25	17	54.0	15.3	5.8	Fsh.	7	55	1912	Seattle, Wash.	Seattle, Wash.
211101		Ga. S.	Lincoll	14	0	33.8	11.5	4.2	Fsh.	5	12	1913	do.	do.
213307		Ga. S.	Lincoll	14	14	44.8	12.0	5.0	Fsh.	3	55	1915	Manitowoc, Wis.	Chicago, Ill.
206555		Ga. S.	Lincoll II	8	7	27.3	13.4	3.0	Fsh.	1	7	1909	Osterville, Mass.	New Bedford, Mass.
208806		Ga. S.	Lincoll III	8	7	25.7	13.3	4.0	Fsh.	1	12	1911	do.	do.
11090		Ga. S.	Linda M. Sockwell	43	20	63.4	21.3	0.1	Oys.	0	35	1882	Haltmore, Md.	Philadelphia, Pa.
1110 J		Ga. S.	Lindsay	10	7	20.0	13.8	4.5	Mse.	2	2	1890	Nonak, Conn.	New Bedford, Mass.
213214		Ga. P.	Linn	14	11	39.5	8.8	2.5	Fsh.	1	22	1915	St. Louis, Mo.	St. Louis, Mo.
141726		Ga. S.	Linn Hello	6	0	27.7	10.9	5.3	Fsh.	2	1001	1901	Friendship, Mo.	Dear Isle, Mo.
15013		Ga. S.	Linnwood	14	12	45.5	13.1	3.5	Fsh.	1	1890	1890	Smith Point, N. Y.	New York, N. Y.
140700		Ga. S.	Linnwood	8	8	40.0	11.5	3.4	Frt.	2	2	1885	Bomerset County, Md.	Annapolis, Md.
141838		Ga. S.	Linnwood	12	0	35.0	13.5	3.1	Fsh.	2	1001	1901	Lubbock, Mo.	Eastport, Conn.
201070		Ga. S.	Linnwood	20	15	47.2	15.0	4.3	Oys.	2	30	1907	Stratford, Conn.	Providence, R. I.
201014		Ga. S.	Linnwood Fountain	10	10	43.0	13.4	3.4	Frt.	2	8	1907	Aherwood, Md.	Haltmore, Md.
209887		Ga. S.	Lina H.	12	8	42.0	8.5	4.0	Fsh.	1	40	1912	Houghton, Mich.	Marquette, Mich.
209538		Ga. S.	Linn	10	7	48.0	11.5	3.0	Oys.	1	10	1911	Morgan City, La.	Brashear, La.
201174		Ga. S.	Linn	21	14	40.0	15.1	7.5	Fsh.	4	1004	1904	Ballard, Wash.	Seattle, Wash.
202314		Ga. S.	Linn	13	12	35.0	13.3	4.8	Oys.	1	1905	1905	Bridgeport, Conn.	Bridgeport, Conn.
209711		Ga. S.	Linn	31	21	63.5	13.0	7.0	Frt.	1	125	1912	Los Angeles, Cal.	Los Angeles, Cal.
111110		Ga. S.	Lillo Auhlo	0	0	30.4	11.0	5.3	Fsh.	3	10	1890	Friendship, Mo.	Newport, R. I.
202091		Ga. P.	Lillo Auhlo	10	10	30.0	6.0	6.0	Fsh.	2	1005	1905	Stephensport, Ky.	Louisville, Ky.
140603		Ga. S.	Lillo Hny	14	13	47.0	11.4	3.2	Frt.	1	1883	1883	Portsmouth, Va.	Norfolk, Va.
200104		Ga. S.	Lillo Hnce	0	0	30.3	11.9	3.6	Fsh.	1	12	1909	Alhanto City, N. J.	Philadelphia, Pa.
211750		Ga. S.	Lillo Hny	11	11	32.0	9.2	4.0	Fsh.	1	12	1908	Sturgis, Wis.	Millwan, Wis.
200768		Ga. S.	Lillo Hony	7	7	33.0	9.7	2.5	Oys.	2	20	1905	Constance, Ky.	Louisville, Ky.
141245		Ga. S.	Lillo Brother	6	6	30.0	11.0	3.7	Oys.	1	1892	1892	Terrebonne, La.	Brashear, La.
207480		Ga. S.	Lillo Brother	38	30	51.4	17.4	5.4	Fsh.	6	120	1910	Patchogue, N. Y.	Patchogue, N. Y.
212331		Ga. S.	Lillo Chlo	15	0	36.0	10.0	3.0	Tow.	3	25	1914	Owensboro, Ky.	Louisville, Ky.
212330		Ga. S.	Lillo Charlo	41	28	54.6	18.0	6.0	Frt.	2	60	1914	Haltmore, Md.	Haltmore, Md.
209607		St. S.	Lillo Colonel	20	0	55.3	13.0	5.4	Tow.	7	80	1912	Madisonville, La.	New Orleans, La.
140412		Ga. S.	Lillo David	15	14	37.0	14.4	5.0	Frt.	2	1880	1880	Cherryfield, Me.	Eastport, Me.
207728		Ga. S.	Lillo Fisto	26	11	63.5	10.7	7.0	Fsh.	3	20	1910	East Boothbay, Me.	Hoston, Mass.
140214		Ga. S.	Lillo Famufe	23	12	51.4	15.0	6.0	Colh.	0	60	1877	Hristol, Me.	Honchester, Mass.
141035		Ga. S.	Lillo Foster	7	7	29.2	10.0	6.8	Fsh.	1	1900	1900	Friendship, Mo.	Portland, Me.
140281		Ga. S.	Lillo Fred	14	13	43.0	14.0	4.0	Mso.	5	24	1878	Bath, Me.	Newport, R. I.
141201		Ga. S.	Lillo Freddie	10	0	30.8	14.1	4.1	Frt.	1	1892	1892	Morgan Point, Tex.	Wheaton, Tex.
141172		Ga. S.	Lillo George	14	8	48.0	14.5	4.3	Frt.	1	1891	1891	Haltmore, Md.	Norfolk, Va.
209053		Ga. S.	Lillo Geo	40	27	61.5	16.0	6.0	Fsh.	4	80	1912	Seattle, Wash.	Seattle, Wash.
201405		Ga. S.	Lillo Junio	5	10	42.0	14.2	4.8	Fsh.	1	1903	1903	Gloucester, Mass.	Provincetown, Mass.
209040		Ga. P.	Lillo Joe	5	5	40.0	8.0	3.0	Fsh.	10	1010	1910	Tyrone, Ky.	Louisville, Ky.
211735		Ga. P.	Lillo Joe	6	0	45.4	9.3	2.4	Fsh.	1	12	1913	Riverton, Ind.	Evansville, Ind.
212931		Ga. P.	Lillo Jumbo	18	18	55.2	14.0	3.4	Tow.	2	35	1915	Kansas City, Mo.	Kansas City, Mo.
141220		Ga. S.	Lillo Low	6	5	28.5	12.4	3.0	Frt.	2	1892	1892	Charleston, S. C.	Charleston, S. C.
25011		Ga. S.	Lillo Lucy	11	10	35.3	13.0	5.5	Frt.	2	1877	1877	Lubbock, Mo.	Eastport, Me.
205591		Ga. S.	Lillo Mac	7	7	33.0	12.4	3.5	Fsh.	1	8	1908	Atlantic City, N. J.	Bomerset Point, N. J.
111813		Ga. P.	Lillo Pearl	22	22	63.0	22.0	2.8	Frt.	2	18	1902	Tower, Nobr.	Camhino, N. Dnk.
111714		Ga. S.	Lillo Ray	8	8	35.2	10.3	5.3	Fsh.	2	1000	1900	Friendship, Mo.	Machias, Me.
202070		Ga. S.	Lillo Rhody	7	5	42.3	9.5	4.7	Frt.	0	16	1902	South Boston, Mass.	Newport, R. I.
211316		Ga. S.	Lillo Roslo	6	5	29.0	8.8	3.5	Fsh.	1	12	1913	Baxman, Alaska	Ketchikan, Alaska.
15743		Ga. S.	Lillo Round Top	40	23	68.5	17.7	7.0	Tow.	2	1871	1871	Ellsworth, Me.	Ellsworth, Me.
210102		Ga. S.	Lillo Ruth	21	12	62.5	14.5	6.0	Fsh.	1	24	1913	Rockport, Mass.	Boston, Mass.
141281		Ga. S.	Lillo Hiter	6	6	42.5	11.2	3.2	Fsh.	1	25	1883	Bayville, N. C.	Hatteras, N. C.
201115		Ga. P.	Lillo T	21	11	50.0	14.0	3.2	Frg.	4	1007	1907	Nashville, Tenn.	Nashville, Tenn.
209770		Ga. S.	Lillo Tom	32	21	51.2	14.5	5.5	Fsh.	0	75	1912	Seattle, Wash.	Seattle, Wash.

*Formerly st. s. Laurence P. Corbett.

*Formerly ga. s. Frank A. Koellmer.

*Formerly sch. V. H. Small.

MERCHANT MOTOR VESSELS OF THE UNITED STATES—Continued.

Official No.	Signal letters.	Rtg.	Name of vessel.	Gross tonnage.	Net tonnage.	Length.	Breadth.	Depth.	Service.	Crew.	Indicated horsepower.	When built.	Where built.	Home port (where permanent document issues).
204300		Gn. p.	Little Wash.	0	0	Feet.	Feet.	Feet.	Mso.	1	1007	Nowhven, Ill.	Vicksburg, Miss.	
23581		Gn. s.	Livo Carp.	0	0	43.0	11.0	2.6	Oys.	1	1807	Bayville, N. Y.	New York, N. Y.	
213297		Gn. p.	Livonia Transfer.	18	13	35.1	10.0	2.7	Pas.	1	1016	Fort Rice, N. Dak.	Omaha, N. Dak.	
08303		Gn. s.	Lizette.	8	6	25.0	12.5	4.4	Oys.	1	1895	East Providence, R. I.	Providence, R. I.	
140307		Gn. s.	Lizette.	6	5	28.5	11.3	2.8	Oys.	1	1873	Babylon, N. Y.	Stamford, Conn.	
140356		Gn. s.	Lizette.	14	13	33.8	15.0	5.7	Oys.	2	1870	Oyster Bay, N. Y.	New York, N. Y.	
141462		Gn. s.	Lizette.	0	0	81.7	12.3	3.5	Oys.	1	1806	Cedar Bayou, Tex.	Houston, Tex.	
200881		Gn. s.	Lizette.	13	0	45.0	13.3	4.0	Frt.	2	1904	Warron, R. I.	New London, Conn.	
208107		Gn. p.	Lizette.	5	5	31.0	7.3	2.4	Per.	2	0	1908	Larkins Landing, Ala.	Mobile, Ala.
141608		Gn. s.	Lizette A.	10	0	42.0	10.3	3.5	Pas.	1	1899	Pennsboro, N. J.	Philadelphia, Pa.	
141685		Gn. s.	Lizette A.	8	8	25.4	13.4	4.4	Pas.	3	10	1899	Cambridge, Mass.	Providence, R. I.
107977		Gn. s.	Lizette Clairmont.	11	7	33.0	10.2	3.1	Pas.	1	1000	Millville, Del.	Wilmington, Del.	
141500		Gn. s.	Lizette Emma.	10	10	33.0	12.4	0.0	Fsh.	1	1890	Friendship, Mo.	Rockland, Mo.	
110518		Gn. s.	Lizette H.	34	24	63.0	18.8	4.7	Oys.	7	1882	Tottenville, N. Y.	Greenport, N. Y.	
140822		Gn. s.	Lizette J. White.	0	0	50.0	12.2	3.0	Frt.	2	8	1884	Woodland, Del.	Annapolis, Md.
141034		Gn. s.	Lizette K.	0	7	27.0	13.3	4.0	Fsh.	2	1890	Nouak, Conn.	New York, N. Y.	
141060		Gn. s.	Lizette L.	18	14	41.5	10.0	5.4	Yct.	2	2	1870	Brooklyn, N. Y.	Do.
213210		Gn. s.	Lizette M.	10	8	35.8	8.8	3.5	Yct.	1	20	1915	Thomaston, Mo.	Rockland, Mo.
203722		Gn. p.	Lizette M.	16	14	43.2	14.2	5.3	Fsh.	1	1885	Goldsboro, Mo.	Portland, Mo.	
140774		Gn. s.	Lizette May.	43	41	67.1	18.0	5.2	Frt.	2	2	1885	Goldsboro, Mo.	Madras, Mo.
210946		Gn. s.	Lizette N.	7	5	33.2	12.5	3.0	Frt.	2	7	1913	Mt. Pleasant, B. C.	Charleston, S. C.
141788		Gn. s.	Lizette Pettigrove.	12	5	35.3	13.0	4.7	Oys.	2	10	1902	Boothbay, Me.	New London, Conn.
111702		Gn. y.	Lizette P.	18	12	40.4	13.8	4.8	Yct.	3	3	1902	Jersey City, N. J.	New York, N. Y.
140237		Gn. s.	Lizette Walworth.	0	8	34.0	11.7	4.7	Frt.	2	1877	Hristol, Mo.	Eastport, Me.	
141631		Gn. s.	Lizette W. Foster.	12	12	30.7	14.2	0.0	Cod.	3	24	1899	Gloucester, Mass.	Provincetown, Mass.
140087		Gn. s.	Lizette Y. Bell.	10	13	38.3	10.0	4.3	Pas.	2	12	1883	City Island, N. Y.	New York, N. Y.
201708		Gn. s.	Lizette Y. Leslie.	8	6	30.5	11.2	0.0	Fsh.	1	1905	Friendship, Mo.	Rockland, Mo.	
201610		Gn. s.	Lizette F. Greenlaw.	0	0	31.2	11.0	5.4	Fsh.	2	0	1907	Waldboro, Mo.	Helfast, Me.
141455		Gn. s.	Lizette S. Field.	8	6	27.5	10.8	5.0	Fsh.	2	8	1890	Friendship, Mo.	Vinalhaven, Me.
141500		Gn. s.	Lizette S. Joy.	11	0	35.0	12.0	7.2	Fsh.	1	1898	Hookport, Me.	Greenport, Me.	
200330		Gn. s.	Lloyd M.	0	8	28.7	8.4	3.8	Fsh.	2	12	1900	High Island, Mich.	Grand Haven, Mich.
212137		Gn. s.	Lloyd V.	0	7	40.0	8.1	3.1	Pas.	1	8	1914	Mount Vernon, Ind.	Evansville, Ind.
207443		Gn. y.	Lobnitz.	47	32	61.3	14.0	7.0	Yct.	3	100	1910	Trouton, N. J.	Newark, N. J.
207018		Gn. s.	Lobnitz.	32	28	53.3	15.4	0.4	Frt.	1	30	1910	Fort Lee, N. Y.	New York, N. Y.
203550		Gn. s.	Lobster.	8	8	32.0	11.0	3.0	Fsh.	2	8	1911	Newport, R. I.	Newport, R. I.
201176		Gn. s.	Lochinvar.	57	34	72.1	20.4	0.0	Fsh.	0	20	1907	Harpawell, Mo.	Portland, Me.
200610		Gn. s.	Lodl.	8	0	38.7	10.0	3.2	Frt.	1	23	1900	Antioch, Cal.	San Francisco, Cal.
141435		Gn. s.	Lodonna.	25	20	48.0	14.8	0.7	Yct.	3	60	1890	Port Jefferson, N. Y.	New York, N. Y.
200404		Gn. y.	Lodonn.	01	01	71.2	18.5	8.4	Yct.	3	120	1911	Camden, N. J.	Do.
203174		Gn. s.	Lodonn.	10	0	30.0	11.2	4.1	Frt.	2	0	1903	McClellanville, D. C.	Charleston, S. C.
207619		Gn. s.	Logan.	13	10	47.0	13.8	3.0	Frt.	1	1910	Bridgeport, N. J.	Philadelphia, Pa.	
203117		Gn. s.	Logger.	8	8	32.0	8.3	2.5	Tow.	1	1000	Cosmopolis, Wash.	Pt. Townsend, Wash.	
203221		Gn. y.	Lols.	25	17	59.2	15.2	4.0	Yct.	1	1901	Detroit, Mich.	Detroit, Mich.	
200100		Gn. s.	Lols.	21	14	50.0	11.0	4.2	Msc.	1	30	1911	Seattle, Wash.	Juneau, Alaska.
212140		Gn. s.	Lols.	11	7	38.4	11.0	6.1	Frt.	2	15	1911	Bolsaco, Me.	Portland, Me.
200777		Gn. s.	Lola H. Corkum.	59	34	70.0	17.4	8.4	Fsh.	8	60	1912	Essex, Mass.	Boston, Mass.
211777		Gn. y.	Loller IV.	23	19	40.0	12.4	5.5	Frt.	1	40	1913	Alton, Ill.	St. Louis, Mo.
208555		Gn. s.	Lola.	10	10	41.4	10.1	3.1	Pas.	1	23	1911	Beaumont, Tex.	Houston, Tex.
208535		Gn. s.	Lola.	18	15	30.0	12.0	0.0	Oys.	2	20	1901	Providence, R. I.	Providence, R. I.
211213		Gn. s.	Lola.	0	0	30.0	7.7	3.2	Pas.	1	8	1913	Detroit, Mich.	Flour City, Iowa.
110801		Gn. s.	Lola H. Colb.	10	10	43.5	14.2	3.3	Frt.	4	1885	Bishopville, Md.	Beedsville, Va.	
141089		Gn. s.	Lola I.	18	10	31.0	14.5	4.5	Oys.	4	1890	Northport, N. Y.	Bridgeport, Conn.	
201615		Gn. s.	Lola Mae.	13	5	48.8	13.4	4.4	Frt.	2	1907	Crab Neck, Va.	Newport News, Va.	
201850		Gn. s.	London.	8	5	31.0	11.4	2.4	Frt.	1	1907	Smiths Point, Tex.	Gulfsport, Tex.	
200980		Gn. p.	Lono Bar.	0	0	60.2	11.5	2.1	Pas.	1	1901	Terro Haute, Ind.	St. Louis, Mo.	
202730		Gn. s.	Lono Bar.	7	5	30.4	12.4	2.7	Fsh.	2	10	1905	Miami, Fla.	Key West, Fla.
2 0516		Gn. s.	Lono Bar.	0	0	32.0	8.0	2.0	Oys.	1	7	1900	Grand Lake, La.	Brushar, La.
08040		Gn. s.	Lono Bar.	0	0	42.0	7.8	0.2	Mso.	1	21	1907	Beaumont, Tex.	Port Arthur, Tex.
210751		Gn. p.	Lono Bar.	8	0	42.0	10.7	2.8	Pas.	1	8	1912	Boltho, Tenn.	Nashville, Tenn.
202821		Gn. p.	Lone Beach.	19	12	40.0	12.4	3.0	Fsh.	1	1	1913	Northport, N. Y.	New York, N. Y.
208576		Gn. s.	Lone Cove.	7	7	31.0	12.4	3.0	Pas.	1	1	1911	Patohogue, N. Y.	Patohogue, N. Y.
211272		Gn. s.	Lonefellow.	8	5	32.7	0.8	4.2	Pas.	1	13	1911	Manitowish, Wis.	Chicago, Ill.
201215		Gn. s.	Lone John.	12	8	52.0	10.0	3.0	Fsh.	2	1903	Sandusky, Ohio.	Sandusky, Ohio.	
11820		Gn. s.	Lone Huron.	0	8	40.4	15.0	3.1	Oys.	1	1902	Kinnebec, N. C.	Keedsville, Va.	
211128		Gn. s.	Louise L.	8	5	30.5	0.8	4.3	Fsh.	2	8	1913	Seattle, Wash.	Tacoma, Wash.
15080		St. s.	Lookout.	35	21	61.1	13.0	0.8	Tow.	4	1502	Camden, N. J.	New York, N. Y.	
205003		Gn. s.	Lookout.	7	7	32.0	10.0	2.0	Tow.	1	1903	Norfolk, Va.	Norfolk, Va.	
205003		Gn. s.	Look Out.	13	13	29.0	13.3	2.0	Mso.	1	10	1900	Stratford, Conn.	Tampa, Fla.
211283		Gn. p.	Lookout.	8	7	45.0	10.5	2.0	Tow.	1	10	1913	Brilliant, Ohio.	Channahon, Ohio.
211871		Gn. y.	Loon.	21	17	52.0	11.0	7.5	Yct.	1	20	1903	North Haven, Mo.	Helfast, Me.
211301		Gn. s.	Lora Doc.	13	10	41.8	11.0	5.8	Yct.	2	23	1913	Erie, Pa.	Erie, Pa.
205205		Gn. s.	Loraino.	12	8	40.4	11.1	3.8	Pas.	1	24	1908	Holliver, Tex.	Galveston, Tex.
210573		Gn. s.	Loraine U.	0	5	28.4	7.0	3.0	Fsh.	1	1	1912	Oyster Bay, Wis.	Manitowish, Wis.
207038		Gn. s.	Lordano.	32	6	61.3	13.0	3.1	Yct.	2	23	1910	St. Louis, Mo.	St. Louis, Mo.
207100		Gn. s.	Lorelet.	7	7	30.0	12.8	3.3	Pas.	1	12	1900	Greenport, N. Y.	Patohogue, N. Y.
207057		Gn. p.	Loren H.	0	8	50.5	7.8	2.4	Pas.	1	1010	Nashville, Tenn.	Nashville, Tenn.	

1 Formerly st. s. B. V. Rogers.

MERCHANT MOTOR VESSELS OF THE UNITED STATES—Continued.

Official No.	Signal letters.	Rtg.	Name of vessel.	Gross tonnage.	Net tonnage.	Length.	Breadth.	Depth.	Service.	Crew.	Indicated horsepower.	When built.	Where built.	Home port (where permanent document issues).
207877		Ga. s.	Lorena	17	11	37.0	10.3	4.6	Corl.	4	18	1910	Sturgeon Bay, Wis.	GloUCESTER, Mass.
207447		Ga. s.	Lorena G.	0	8	37.0	9.0	7.0	Gas.	1	30	1910	Gaorgetown, B. O.	Gaorgetown, B. O.
212013		Ga. s.	Lorens	12	7	31.0	10.0	4.0	Frt.	1	1	1802	Tampa, Fla.	Tampa, Fla.
141778		Ga. s.	Lorens	14	10	40.0	11.4	4.0	Frt.	1	1	1802	Asiatic, Oreg.	Seattle, Wash.
141785		Ga. y.	Lorela	10	11	60.0	11.0	4.0	Yol.	1	1	1902	New York, N. Y.	New York, N. Y.
140921		Ga. s.	Loretta	6	5	30.5	12.4	3.0	Oys.	1	1	1888	Patohogue, N. Y.	Patohogue, N. Y.
209294		Ga. y.	Loretta	6	5	31.0	10.0	4.8	Yol.	2	2	1901	Erie, Pa.	Erie, Pa.
208203		Ga. s.	Loretta	13	11	30.0	0.8	4.1	Gas.	1	20	1909	Camden, N. J.	Bomers Point, N. J.
210861		Ga. s.	Loretta	62	30	61.1	20.1	6.4	Gas.	3	85	1913	Hoothbay Harbor, Mo.	Boston, Mass.
208888		Ga. s.	Lorloda	14	8	30.0	11.7	2.0	Gas.	2	26	1911	Klammee, Fla.	Tampa, Fla.
111583		Ga. s.	Lorna	10	0	37.3	14.0	6.0	Fsh.	6	40	1897	Portland, Mo.	Portland, Mo.
207117		Ga. s.	Lorna	26	18	50.0	12.2	6.8	Tow.	1	110	1906	Sacramento, Cal.	San Francisco, Cal.
110910		Ga. s.	Lorna	6	5	30.0	10.7	2.0	Oys.	1	1	1885	Grand Caillon, La.	Morgan City, La.
208801		Ga. s.	Lorralho	0	0	30.0	9.0	4.0	Gas.	2	12	1911	Olympia, Wash.	Yamaguchi, Yaska.
141135	KJMN	Ga. y.	Lotawana	23	21	45.3	13.4	4.2	Yol.	3	2	1882	South Boston, Mass.	New York, N. Y.
210038		Ga. y.	Lotawana II	23	22	61.0	14.0	4.0	Yol.	2	2	1903	New York, N. Y.	New York, N. Y.
111562		Ga. s.	Lotta	8	0	35.5	11.8	4.3	Fsh.	2	10	1903	Niantic, Conn.	New London, Conn.
15010		Ga. s.	Lotta	7	0	31.5	11.4	2.8	Tow.	2	2	1873	Milford, Conn.	Ellisburgh City, N. O.
208865		Ga. s.	Lotta	0	0	29.8	12.0	6.0	Frt.	2	7	1911	Brooksville, Me.	Castine, Me.
208830		Ga. s.	Lotta A.	11	0	40.8	10.0	3.0	Frt.	2	2	1907	Portsmouth, Va.	Baltimore, Md.
140110		Ga. s.	Lotta B.	11	10	39.8	14.2	4.4	Oys.	2	2	1875	Port Jefferson, N. Y.	Port Harbor, N. Y.
110729		Ga. s.	Lotta II.	10	13	35.0	15.4	4.4	Oys.	2	2	1881	Mount Sinai, N. Y.	Port Ambury, N. Y.
111815		Ga. s.	Lotta II.	11	8	37.2	12.0	4.0	Frt.	3	10	1903	Cooktown, N. J.	Bomers Point, N. J.
111839		Ga. s.	Lotta Bryant	10	0	31.1	12.2	5.5	Fsh.	1	1	1895	Friendship, Mo.	Portland, Me.
111741		Ga. s.	Lotta Glenover	0	0	27.7	10.0	5.3	Frt.	2	2	1901	do.	Northwest Harbor, Me.
111534		Ga. s.	Lotta N.	14	12	61.3	10.0	3.0	Mso.	1	1	1899	Patohogue, N. Y.	Patohogue, N. Y.
111725		Ga. s.	Lotta W.	11	0	39.6	14.5	3.0	Frt.	1	1	1901	Portland, Mo.	Portland, Mo.
207707		Ga. s.	Lotta White	15	1	41.0	10.0	3.3	Gas.	1	10	1910	Oriole, Md.	Crisfield, Md.
111121		Ga. s.	Lotta B. McLain	8	8	26.4	10.0	6.2	Fsh.	2	2	1893	Bracon, Mo.	Wesworth, Mo.
111691		Ga. y.	Lotta G. Merolant	117	70	65.4	24.0	0.8	Fsh.	7	7	1901	Essex, Mass.	GloUCESTER, Mass.
111810		Ga. y.	Lotus	23	19	71.0	0.0	5.8	Yol.	2	2	1913	Detroit, Mich.	St. Augustino, Fla.
111865		Ga. s.	Lotus	7	6	35.0	0.0	2.7	Gas.	1	25	1903	Seattle, Wash.	Juneau, Alaska.
208751		Ga. s.	Lotus	14	10	51.0	12.4	3.7	Gas.	1	1	1906	Galveston, Tex.	Galveston, Tex.
206241	LJCM	Ga. y.	Lotus	130	83	85.0	18.3	4.2	Yol.	3	80	1900	Seattle, Wash.	Seattle, Wash.
207811		Ga. s.	Lotus	0	0	21.4	8.2	3.0	Fsh.	1	10	1903	Northport, Mich.	Grand Haven, Mich.
207037		Ga. s.	Lotus	0	0	33.0	7.8	3.7	Gas.	1	30	1910	Chattanooga, Tenn.	Chattanooga, Tenn.
212058		Ga. s.	Lotus Flower	8	7	39.0	11.0	3.0	Gas.	1	18	1900	Atlantic City, N. J.	Bomers Point, N. J.
206070		Ga. s.	Lou	0	0	26.5	8.0	3.4	Gas.	1	7	1907	do.	do.
212121		Ga. s.	Lou	0	0	30.0	7.7	3.2	Gas.	1	8	1913	Detroit, Mich.	Bloux City, Iowa.
213327		Ga. s.	Lou	8	8	20.8	10.1	2.7	Gas.	1	20	1909	Northport, N. Y.	Northport, N. Y.
110566		Ga. s.	Lou Amilo	8	0	61.0	11.8	2.0	Frt.	1	1	1882	GloUCESTER County, Md.	Norfolk, Va.
207005		Ga. s.	Lou Dillon	12	10	31.4	11.4	3.0	Gas.	1	30	1906	Great River, N. Y.	Patohogue, N. Y.
110925		Ga. s.	Lou Mould	8	8	25.2	12.0	3.0	Gas.	1	1	1888	Brook, Conn.	Newport, N. Y.
111110		Ga. s.	Louis B. Allen	14	0	20.0	13.8	3.7	Gas.	1	1	1891	Port Republic, N. J.	Bomers Point, N. J.
208377		Ga. s.	Louis	8	0	41.0	11.7	4.0	Gas.	1	20	1906	Bausalito, Cal.	San Francisco, Cal.
208658		Ga. s.	Louis B.	7	5	35.2	9.7	3.2	Ton.	1	40	1912	Westlake, La.	Galveston, Tex.
111701		Ga. s.	Louis Feurstein	30	10	63.0	17.7	5.5	Tow.	3	3	1901	Pocomoko City, Md.	Norfolk, Va.
14531		Ga. s.	Louis	8	8	37.0	13.0	3.0	Frt.	2	2	1882	New York, N. Y.	do.
110070		Ga. s.	Louis	0	7	40.0	13.0	3.2	Oys.	2	2	1871	Galveston, Tex.	Port Lavaca, Tex.
141480		Ga. s.	Louis	0	5	28.5	13.0	2.0	Frt.	1	1	1900	Patohogue, N. Y.	Patohogue, N. Y.
202110		Ga. s.	Louis	182	135	122.3	23.2	8.3	Fsh.	0	100	1905	Holomons, Md.	Rockville, Va.
208310		Ga. y.	Louis	23	19	61.0	11.0	4.0	Yol.	2	60	1911	New York, N. Y.	Chicago, Ill.
110770		Ga. s.	Louis A.	11	8	44.5	11.5	4.0	Frt.	3	12	1885	Thunderbolt, Ga.	Donofrio, B. O.
208391		Ga. s.	Louis A.	13	0	43.4	14.3	2.7	Mso.	2	2	1909	do.	Bavannah, Ga.
111770		Ga. s.	Louis B.	11	10	40.8	12.0	3.1	Mso.	2	2	1902	Mobile, Ala.	Quitman, Miss.
201111		Ga. s.	Louis Hish	0	0	38.0	11.4	3.7	Frt.	1	7	1901	Crittendon, Va.	Crittendon, Va.
110105		Ga. s.	Louis H.	11	11	35.2	15.3	4.1	Oys.	2	2	1901	Northport, N. Y.	New York, N. Y.
111115		Ga. s.	Louis M.	0	0	28.8	0.7	5.0	Fsh.	1	4	1891	Iremont, Mo.	Machias, Mo.
208328		Ga. s.	Louis Moore	8	7	39.0	12.7	3.2	Frt.	3	3	1903	Crittendon, Va.	Norfolk, Va.
201558		Ga. s.	Louis O.	13	11	45.0	11.0	3.4	Mso.	2	2	1901	Patohogue, N. Y.	Patohogue, N. Y.
110748		Ga. s.	Louis D. Robinson	30	21	51.0	18.8	5.8	Frt.	2	2	1881	Barnegat, N. J.	Imbeco, Mo.
110320		Ga. s.	Louis	13	11	37.5	12.2	4.0	Frt.	1	1	1878	Westerly, R. I.	(Greenport, N. Y.)
110160		Ga. s.	Louis	45	42	60.4	20.2	6.4	Mso.	1	1	1881	Wilmington, N. O.	New York, N. Y.
110707		Ga. s.	Louis	22	10	48.0	17.4	5.0	Frt.	2	2	1881	Pocomoko City, Md.	Annapolis, Md.
111270		Ga. s.	Louis	0	0	30.8	12.8	3.2	Fsh.	2	2	1893	Hayport, N. Y.	Greenport, N. Y.
111569		Ga. s.	Louis	23	16	40.2	15.3	5.0	Fsh.	4	4	1893	Coupsville, Wash.	Seattle, Wash.
111601		Ga. s.	Louis	15	12	60.0	16.8	3.0	Mso.	2	2	1899	Bonavit, Miss.	Mobile, Ala.
111016	KPVM	Ga. s.	Louis	102	73	91.3	23.0	10.2	Frt.	13	13	1900	East Boston, Mass.	Boston, Mass.
111692		Ga. s.	Louis	13	0	45.7	11.1	3.7	Gas.	1	1	1901	Warrenton, Oreg.	Asiatic, Oreg.
111694		Ga. y.	Louis	22	19	61.4	10.0	4.1	Yol.	2	2	1905	New York, N. Y.	New York, N. Y.
201518		Ga. s.	Louis	0	0	32.0	12.8	4.1	Fsh.	1	1	1901	Wareham, Mass.	New Bedford, Mass.
201878		Ga. s.	Louis	11	11	32.0	13.5	4.0	Fsh.	1	1	1905	Osterville, Mass.	New London, Conn.
202151		Ga. y.	Louis	18	18	60.4	13.8	2.0	Yol.	3	3	1905	St. Louis, Mo.	St. Louis, Mo.
205331		Ga. s.	Louis	12	12	40.3	11.3	4.3	Gas.	0	4	1907	Rock Elm, Wis.	Calro, Ill.
205568		Ga. s.	Louis	8	8	31.1	8.9	4.0	Fsh.	1	10	1908	Philadelphia, Pa.	Bomers Point, N. J.
207270		Ga. s.	Louis	14	13	61.3	8.5	2.0	Gas.	1	40	1910	Portland, Oreg.	Portland, Oreg.
209100		Ga. y.	Louis	22	16	47.8	10.3	4.8	Yol.	1	25	1911	Sacramento, Cal.	San Francisco, Cal.

MERCHANT MOTOR VESSELS OF THE UNITED STATES—Continued.

Official No.	Signal letters.	Rtg.	Name of vessel.	Gross tonnage.	Net tonnage.	Length.	Breadth.	Depth.	Service.	Crew.	Indicated horsepower.	When built.	Where built.	Home port (where permanent license issued).
210090		Ga. s.	Louise	6	5	29.4	7.2	2.0	Frt.	2	10	1912	Georgetown, S. C.	Georgetown, S. C.
210382		Ga. s.	Louise	7	6	27.8	8.0	3.7	Frt.	2	10	1912	Rockport, Mass.	Groton, Mass.
210746		Ga. p.	Louise	0	0	61.0	14.0	2.0	Tow.	1	50	1912	Franklin, La.	Morgan City, La.
211093		Ga. s.	Louise	18	6	48.5	11.4	4.4	Pas.	59	50	(†)	Honolulu, Hawaii.	Honolulu, Hawaii.
211833		Ga. s.	Louise	11	6	37.1	11.4	4.0	Frt.	10	1913	1913	Deftaville, Va.	Reedville, Va.
212318		Ga. s.	Louise	10	6	35.0	10.5	4.2	Frt.	7	1014	1914	East Machias, Mo.	Machias, Mo.
212384		Ga. s.	Louise	10	6	35.0	10.5	4.2	Frt.	7	1014	1914	do.	Portland, Mo.
212402		Ga. y.	Louise	23	19	61.8	11.4	4.5	Yct.	57	1978	1978	Long Island City, N. Y.	New York, N. Y.
210105		Ga. s.	Louise No. 2	13	10	57.1	13.1	4.5	Oys.	63	1912	1912	Astoria, Ore.	Newark, Ore.
201719		Ga. s.	Louise A.	8	0	31.0	12.0	3.0	Fsh.	1991	1991	1991	Erldonship, Mo.	Ellsworth, Me.
141775		Ga. s.	Louise B.	0	0	32.5	11.0	3.0	Fsh.	1837	1837	1837	East Otisgo, N. Y.	Greenport, N. Y.
207118		Ga. s.	Louise C.	0	0	32.0	9.0	3.0	Fsh.	18	1920	1920	Mantowoc, Wis.	Milwaukee, Wis.
209813		Ga. s.	Louise Malcolm	17	0	40.7	14.0	5.0	Frt.	33	1912	1912	East Boothbay, Me.	Rockland, Me.
210176		Ga. p.	Louise Napier	0	0	33.5	10.2	2.1	Pas.	15	1912	1912	Memphis, Tenn.	Memphis, Tenn.
141611		Ga. s.	Louise Perry	25	21	43.7	14.0	5.4	Cod.	59	1900	1900	Bourne, Mass.	New Bedford, Mass.
212715		Ga. s.	Louise Pol.	30	13	60.2	14.4	6.7	Frt.	28	1911	1911	Seranton, Miss.	Quilport, Miss.
141611		Ga. s.	Louise B.	38	20	51.6	19.4	6.8	Fsh.	1070	1900	1900	Troutdale, Wash.	Wainwright, Alaska.
211655		Ga. s.	Louise B.	11	5	31.0	11.0	3.5	Pas.	30	1913	1913	Gladstone, Mich.	Marquette, Mich.
209131		Ga. s.	Louise Temple	0	5	41.2	10.1	3.0	Oys.	1010	1910	1910	Sanford, Va.	Cape Charles, Va.
208023		Ga. s.	Louise II	20	13	41.8	12.7	5.6	Fsh.	20	1911	1911	Seattle, Wash.	Seattle, Wash.
201885		Ga. s.	Louise V	11	8	33.0	12.3	3.2	Pas.	15	1933	1933	Cape May, N. J.	Bonera Point, N. J.
210371		Ga. s.	Louise Virginia	21	23	51.0	16.3	6.2	Fsh.	39	1912	1912	Trishby, Va.	Reedville, Va.
213038		Ga. s.	Louismann	33	22	62.1	14.7	6.7	Fsh.	40	1915	1915	Old Harbor, Wash.	Beale, Wash.
213140		Ga. s.	Louismann	31	23	51.8	14.4	6.5	Fsh.	7	1915	1915	Tacoma, Wash.	Tacoma, Wash.
210324		Ga. y.	Louise	23	17	48.0	13.5	4.7	Yct.	2	21	1912	Philadelphia, Pa.	Somerset Point, N. J.
141218		Ga. y.	Louinger	10	18	35.0	14.2	4.2	Yct.	2	1892	1892	Brooklyn, N. Y.	Nowark, N. J.
208508		Ga. y.	Louinger II	90	83	85.0	17.0	8.3	Yct.	5	1900	1911	New York, N. Y.	New York, N. Y.
201070		Ga. s.	Lovera	11	7	35.6	9.2	3.0	Pas.	2	1907	1907	Colby, Vt.	Beattle, Wash.
212010		Ga. s.	Lowell	20	13	52.8	14.1	3.2	Frt.	2	30	1911	Catals, Mo.	Catals, Mo.
203360		Ga. s.	Lowella	10	0	20.8	14.1	4.1	Pas.	2	1926	1926	Greenville, N. Y.	New York, N. Y.
141275		Ga. y.	Loyal	45	28	68.1	19.2	7.6	Yct.	40	1893	1893	Brooklyn, N. Y.	do.
213302		Ga. s.	Loyal	23	18	43.4	13.2	6.6	Fsh.	35	1915	1915	Beattle, Wash.	Beattle, Wash.
111493		Ga. s.	Loyalty	0	0	31.3	12.6	4.0	Mso.	1	1894	1894	Portland, Mo.	Bridgeport, Conn.
203077		Ga. s.	Loyal	14	6	40.1	8.8	3.7	Pas.	0	25	1933	Beattle, Wash.	Beattle, Wash.
203111		Ga. s.	Loyola	23	22	42.0	11.0	6.0	Fsh.	20	1926	1926	Menasha, Wis.	Milwaukee, Wis.
202720		Ga. s.	Lubin	19	13	45.0	12.3	4.2	Fsh.	20	1910	1910	Fort Madison, Wash.	Beale, Wash.
202510		Ga. s.	Luce	0	0	37.4	12.3	3.6	Fsh.	7	1935	1935	Ballard, Wash.	Ketchikan, Alaska.
207810		Ga. s.	Luce	0	7	32.0	11.0	3.5	Pas.	1	1910	1910	Burlingford, Mass.	Boston, Mass.
203501		Ga. s.	Luce	11	0	28.5	13.8	4.3	Fsh.	30	1908	1908	Wareham, Mass.	Harristable, Mass.
205037		Ga. s.	Luce A.	7	6	23.0	8.5	2.2	Fsh.	2	15	1907	Garden Island, Mich.	Grand Haven, Mich.
202105		Ga. s.	Luce B.	11	10	37.2	10.8	5.8	Frt.	1	1905	1905	Vinalhaven, Mo.	Vinalhaven, Mo.
201901		Ga. s.	Luce C.	18	8	50.3	14.4	5.3	Tow.	2	50	1907	Vallejo, Cal.	San Francisco, Cal.
210015		Ga. p.	Luce	11	11	40.0	12.0	2.8	Pas.	1	0	1912	Mulberry, Ark.	St. Louis, Mo.
140703		Ga. s.	Luce	41	21	81.0	11.5	7.0	Pas.	4	1835	1835	Dristol, R. I.	Port Arthur, Tex.
141597		Ga. y.	Luce	30	20	58.0	16.4	7.7	Yct.	3	1899	1899	Baltimore, Md.	New York, N. Y.
201015		Ga. p.	Luce	11	14	50.0	11.6	6.7	Pas.	3	1905	1905	Madison, Ind.	Evansville, Ind.
202030		Ga. s.	Luce	11	6	38.6	13.0	3.0	Mso.	1	1905	1905	Belhaven, N. C.	Washington, N. C.
202430		Ga. s.	Luce	14	9	47.9	12.2	3.9	Fsh.	1	40	1905	Tacoma, Wash.	Beattle, Wash.
203635		Ga. s.	Luce	11	7	45.0	15.8	5.5	Pas.	1	23	1903	Wallerille, Tex.	Galveston, Tex.
203691		Ga. p.	Luce	14	13	60.0	12.0	2.4	Tow.	1	18	1912	Parkersburg, W. Va.	Cincinnati, Ohio.
203115		Ga. y.	Luce B.	16	13	61.5	10.0	4.3	Yct.	2	1906	1906	New York, N. Y.	New York, N. Y.
201375		Ga. p.	Luce	7	7	42.0	10.0	2.2	Tow.	2	20	1907	Decatur, Ala.	Mobile, Ala.
203381		Ga. y.	Luce C.	25	10	60.8	11.1	4.0	Yct.	1	25	1908	Melbourn City, Ind.	Memphis, Tenn.
203789		Ga. p.	Luce	13	0	50.0	15.0	2.6	Tow.	2	40	1908	Franklin, Mo.	Houston, Tex.
208583		Ga. s.	Luce	8	7	25.0	9.0	3.5	Fsh.	2	12	1910	Leland, Mich.	Grand Haven, Mich.
209080		Ga. s.	Luce	18	17	39.2	9.7	4.7	Fsh.	2	30	1900	New Bay Port, Mich.	Milwaukee, Wis.
02730		Ga. s.	Luce	14	10	41.0	13.3	4.0	Frt.	1	1890	1890	St. Michaels, Md.	Baltimore, Md.
210901		Ga. p.	Luce	0	0	60.0	8.5	1.8	Frt.	2	15	1912	Jackson, Ky.	Louisville, Ky.
207510		Ga. y.	Luce	14	30	71.5	14.0	0.3	Yct.	4	1910	1910	Philadelphia, Pa.	Philadelphia, Pa.
141892		Ga. s.	Luce	10	18	40.5	15.0	3.0	Frt.	1	1862	1862	Kettle Creek, N. J.	Tuokerton, N. J.
141751		Ga. s.	Luce	8	8	39.3	13.7	3.0	Frt.	2	1901	1901	Chester Point, Md.	Baltimore, Md.
203659		Ga. p.	Luce	37	29	80.0	16.8	3.5	Tow.	40	1909	1909	Oxford City, La.	Morgan City, La.
212260		Ga. s.	Luce	20	11	49.0	12.0	2.0	Pas.	1	32	1871	New York, N. Y.	New York, N. Y.
15730		Ga. s.	Luce Hill	23	21	62.0	10.8	5.0	Pas.	1	1	1871	Bayport, N. Y.	New York, N. Y.
201080		Ga. p.	Luce Hill	0	8	61.0	11.0	1.0	Tow.	1	23	1912	Nashville, Tenn.	Nashville, Tenn.
213900		Ga. p.	Luce Hill	13	5	43.0	12.0	5.3	Cod.	3	11	1915	Aleshbury, Mass.	Provincetown, Mass.
111202		Ga. s.	Luce II	53	55	68.2	22.6	5.5	Frt.	2	1892	1892	Freeport, Fla.	Pensacola, Fla.
203353		Ga. s.	Luce II	7	7	30.3	9.0	4.0	Pas.	1	20	1903	Chicago, Ill.	Chicago, Ill.
201051		Ga. s.	Luce King	12	7	41.0	13.0	3.1	Frt.	2	1907	1907	McClellanville, S. C.	Charleston, S. C.
141010		Ga. s.	Luce M.	0	0	12.0	13.0	3.4	Pas.	1	1900	1900	Cedar Bayou, Tex.	Houston, Tex.
141200		Ga. s.	Luce M.	5	5	20.3	9.0	6.0	Fsh.	2	2	1892	Bremen, Mo.	Vinalhaven, Mo.
141110		Ga. s.	Luce M. Winsor	13	13	42.2	14.1	5.8	Fsh.	3	1896	1896	Bremen, Mo.	Provincetown, Mass.
140514		Ga. s.	Luce E. Smith	0	9	29.1	13.0	4.2	Pas.	1	1882	1882	Naank, Conn.	Providence, R. I.
141067		Ga. s.	Luce M. Rea	8	7	28.0	10.1	6.0	Fsh.	2	1870	1870	Bremen, Mo.	Machias, Mo.
211783		Ga. s.	Luce H. Bunk	15	8	42.4	12.7	3.7	Frt.	1	20	1913	Fishing Creek, Md.	Artsfield, Md.
141659		Ga. s.	Ludlow	11	0	41.0	11.0	4.6	Frt.	15	1899	1899	New York, N. Y.	Newark, N. J.

† Formerly ga. s. Quilmault.

‡ Formerly ga. y. Montour.

§ Rebuilt 1911.

MERCHANT MOTOR VESSELS OF THE UNITED STATES—Continued.

Official No.	Signal letters.	Rfg.	Name of vessel.	Gross tonnage.	Net tonnage.	Length.	Breadth.	Depth.	Service.	Crew.	Indicated horsepower.	When built.	Where built.	Home port (where permanent license issued).
211370		Ga. s.	Luo	11	7	Feet.	Feet.	Feet.	Pns.	1	15	1913	Juneau, Alaska	Juneau, Alaska.
203531		Ga. y.	Luogo II	22	18	31.8	11.2	6.3	Yot.	2	30	1912	Baltimore, Md.	Somers Point, N. J.
141632		Ga. s.	Luella	8	6	29.3	12.3	4.6	Frt.	1	1	1906	Labco, Mo.	Jacksonville, Fla.
207483		Ga. s.	Luella	21	10	42.8	14.3	6.0	Tow.	2	12	1910	Green Cove Springs, Fla.	Somers Point, N. J.
205408		Ga. s.	Luemma	0	0	27.0	8.3	2.2	Fsh.	1	0	1908	Atlantic City, N. J.	Somers Point, N. J.
140651		Ga. s.	Luo Ockers	0	6	31.8	13.2	3.3	Fsh.	1	1	1883	Patchogue, N. Y.	Patchogue, N. Y.
203781		Ga. s.	Luertling	12	7	40.0	12.6	3.3	Frt.	2	0	1906	Crisfield, Md.	Crisfield, Md.
141052		Ga. s.	Luka	122	70	77.0	23.0	3.0	Frt.	0	0	1878	Port Laddow, Wash.	Honolulu, Hawaii.
203998		Ga. s.	Lula	13	0	46.0	0.0	3.8	Pas.	1	0	1906	Dames Point, Fla.	Jacksonville, Fla.
211671		Ga. s.	Lula	8	0	31.5	7.0	3.0	Pas.	1	10	1912	Cincinnati, Ohio.	Memphis, Tenn.
211410		Ga. s.	Lula E.	17	8	37.7	11.4	3.6	Pas.	2	24	1909	Milton, Fla.	Pensacola, Fla.
140653		Ga. s.	Lula Scott	7	7	36.5	10.0	2.2	Pas.	2	16	1883	Georges Island, Md.	Capo Charles, Va.
203507		Ga. p.	Lula A.	8	8	45.0	10.1	2.2	Yer.	2	0	1911	Brookport, Ill.	St. Louis, Mo.
141308		Ga. s.	Lulu	10	0	33.0	12.5	5.9	Mso.	1	36	1837	Rockland, Me.	Ellsworth, Me.
210593		Ga. s.	Lulu	0	6	31.5	11.2	2.2	Frt.	2	12	1902	Farmount, Md.	Crisfield, Md.
209101		Ga. s.	Lulu II	11	10	31.5	9.6	3.3	Tow.	2	12	1910	Traverse City, Mich.	Grand Haven, Mich.
141737		Ga. s.	Lulu L.	18	14	48.2	15.0	0.6	Frt.	2	0	1901	Labco, Mo.	Eastport, Me.
208820		Ga. p.	Lulu S.	7	0	70.0	8.4	1.5	Tow.	1	0	1900	Creston, W. Va.	Wheeling, W. Va.
209949		Ga. s.	Lumm	70	54	70.2	18.3	8.2	Fsh.	6	125	1912	Seattle, Wash.	Pt. Townsend, Wash.
209810		Ga. s.	Luna	10	10	40.7	13.0	6.1	Frt.	0	30	1912	Tacoma, Wash.	Tacoma, Wash.
212483		Ga. y.	LUNDIN	16	14	31.4	10.2	3.0	Yot.	5	37	1914	Long Island City, N. Y.	New York, N. Y.
141481		Ga. s.	Lunetto	16	13	42.2	15.2	6.0	Frt.	1	0	1897	Labco, Mo.	Eastport, Me.
201027		Ga. s.	Luotto	10	0	32.0	10.7	3.0	Frt.	1	30	1907	Key West, Fla.	Key West, Fla.
210221		Ga. s.	Lura May	9	0	38.8	12.4	3.6	Frt.	2	13	1912	Crittenden, Va.	Norfolk, Va.
203817		Ga. s.	Lur Ray	14	12	50.0	12.2	4.2	Tow.	3	3	1906	Morhous, N. C.	Wilmington, N. C.
210976		Ga. y.	Lurhne	31	25	65.1	12.2	6.1	Yot.	2	80	1913	New York, N. Y.	New York, N. Y.
207212		Ga. s.	Lustiana	11	8	45.5	15.6	2.7	Pas.	2	24	1910	Miami, Fla.	Miami, Fla.
207532		Ga. s.	Lustiana	7	0	44.8	10.2	3.0	Pas.	1	14	1903	Carrollton, Va.	Carrollton, Va.
209981		Ga. p.	Lusterilo	110	101	100.0	22.0	4.0	Frt.	4	0	1912	South Jacksonville, Fla.	Grand Haven, Mich.
210602		Ga. s.	Luther G.	17	14	42.0	13.3	3.0	Frt.	1	21	1912	Marlines, N. C.	Beaufort, N. C.
200655		Ga. y.	Luyline	51	35	75.8	13.8	0.3	Yot.	2	103	1911	Bayonne, N. J.	Washington, D. C.
210367		Ga. s.	LYCORA	55	31	72.2	16.0	8.0	Fsh.	5	250	1912	Buffalo, N. Y.	Cleveland, Ohio.
141639		Ga. s.	Lydia	15	0	38.0	12.6	5.4	Fsh.	3	0	1900	Beverly, Mass.	Grochester, Mass.
200891		Ga. s.	Lydia	10	7	32.0	10.3	3.2	Frt.	1	1	1904	Engle Harbor, Wash.	Kotikhan, Alaska.
202112		Ga. s.	Lydia	13	0	42.7	0.7	3.7	Frt.	1	20	1905	Bulter, Alaska.	Bulter, Alaska.
201130		Ga. y.	Lydia	40	31	65.2	14.0	6.3	Yot.	2	0	1907	Long Island City, N. Y.	Seattle, Wash.
203948		Ga. s.	Lydia	0	5	28.8	9.4	3.1	Fsh.	1	1	1908	Howkan, Alaska.	Bulter, Alaska.
208173		Ga. s.	Lydia	8	7	30.0	11.5	2.0	Tow.	1	16	1900	Milwaukee, Wis.	Grand Haven, Mich.
212940		Ga. s.	Lydia	41	7	61.8	20.4	6.0	Oys.	3	60	1913	New Haven, Conn.	Providence, R. I.
212749		Ga. s.	Lydia G.	5	5	39.8	9.1	3.1	Frt.	1	12	1914	Atlantic, N. C.	Beaufort, N. C.
211611		Ga. s.	Lydia H.	23	20	44.8	13.6	6.0	Fsh.	3	37	1913	Round Brook, N. J.	New York, N. Y.
212815		Ga. s.	Lydia T.	8	8	31.2	11.4	5.4	Fsh.	3	15	1907	Waldoboro, Me.	Beaufort, N. C.
204510		Ga. s.	Lylo D.	11	7	40.8	8.9	4.0	Pas.	1	32	1908	Racine, Wis.	Marquette, Mich.
141677		Ga. s.	Lynnwood	0	6	30.0	12.0	2.8	Mso.	2	0	1900	Cambridge, Md.	Wilmington, Del.
205268		Ga. s.	Lynx	7	5	35.1	10.8	3.5	Frt.	1	1	1903	Camden, N. J.	Philadelphia, Pa.
MA.														
03082		Ga. s.	M. Carmel	15	10	41.5	13.5	4.8	Mso.	1	1	1900	New Haven, Conn.	Patchogue, N. Y.
01480		Ga. s.	M. Frances	7	7	39.0	12.0	3.1	Frt.	2	0	1892	Hralts, N. C.	Charleston, S. C.
213421		Ga. s.	M. Lupton	29	20	61.0	15.0	3.4	Frt.	1	17	1914	Whartonville, N. C.	New Horno, N. C.
02390		Ga. s.	M. Madelmo	31	19	67.0	17.2	7.0	Fsh.	0	0	1894	Essex, Mass.	New York, N. Y.
01722		Ga. s.	M. A. Glover	10	7	62.7	15.6	2.0	Oys.	5	25	1894	Cambridge, Md.	Philadelphia, Pa.
202283		Ga. s.	M. A. Mason	13	11	36.0	8.3	4.0	Oys.	1	23	1911	Potosky, Mich.	Grand Haven, Mich.
202403		Ga. s.	M. A. Mason	10	5	46.0	13.3	5.8	Fsh.	1	12	1905	Irvington, Va.	Beaufort, N. C.
201630		Ga. s.	M. A. Shanklin	11	11	47.0	13.3	2.8	Fsh.	1	18	1907	Shirley, N. C.	Beaufort, N. C.
211331		Ga. s.	M. B.	15	0	37.5	9.5	4.8	Tow.	1	50	1913	Jacksonville, Fla.	Buffalo, N. Y.
208283		Ga. s.	M. B. Toman	28	23	67.0	17.0	4.5	Frt.	1	20	1910	Portsmouth, Va.	Norfolk, Va.
201075		Ga. s.	M. B. Wilght	10	11	52.4	12.2	3.7	Oys.	2	16	1905	Bandy Bottom, Va.	Hillmore, Md.
01890		Ga. s.	M. Blanche Hayward	10	5	58.0	14.0	4.3	Mso.	3	0	1890	Bolomons Island, Md.	Newport News, Va.
210896		Ga. s.	M. C. Adams	7	0	35.4	7.8	3.0	Frt.	1	18	1912	Morehead City, N. C.	Beaufort, N. C.
02167		Ga. s.	M. C. Weber	0	0	53.3	15.4	3.0	Frt.	3	0	1890	Bolomons, Md.	Baltimore, Md.
208122		Ga. s.	M. E. O.	0	0	32.2	10.5	3.5	Fsh.	0	12	1910	Hollingham, Wash.	Pt. Townsend, Wash.
01711		Ga. s.	M. J. Covington	0	5	50.1	13.0	2.8	Frt.	1	0	1884	Tilghmans Island, Md.	Annapolis, Md.
121275		Ga. s.	M. J. R. III	43	39	61.1	17.3	8.3	Frt.	4	125	1914	South Boston, Mass.	New York, N. Y.
208704		Ga. s.	M. J. R.	8	5	42.3	14.2	3.0	Pas.	2	28	1900	Brooklyn, N. Y.	Do.
20920		Ga. s.	M. J. R. II	29	20	62.2	16.3	6.4	Pas.	2	90	1912	Do.	Do.
212884		Ga. s.	M. K. Gortula	8	7	49.3	9.3	2.1	Fsh.	1	0	1914	Atlantic, N. C.	Beaufort, N. C.
211388		Ga. s.	M. M. Macke	82	62	87.0	18.5	7.5	Fsh.	12	75	1905	Pocomoke City, Md.	Do.
202435		Ga. s.	M. N. A. Dry	7	0	28.8	12.7	4.0	Frt.	2	0	1905	Brooklyn, N. Y.	Greenport, N. Y.
77170		Ga. s.	M. P. Howlitt	85	48	84.8	23.0	8.8	Frt.	10	0	1907	Essex, Mass.	Greenport, N. Y.
201820		Ga. s.	M. P. McDonagh	50	31	73.8	20.0	0.2	Oys.	8	0	1901	Greenport, N. Y.	Greenport, N. Y.
201859		Ga. s.	M. B. Mahon	12	10	34.4	10.2	3.0	Frt.	1	0	1907	Oldtown, Tex.	Port Lavaca, Tex.
02255		Ga. s.	M. B. Moreno	13	0	32.3	12.4	3.4	Pas.	2	0	1890	Bradenton, Fla.	Key West, Fla.
02312		Ga. s.	M. B. Quiny	12	11	38.4	15.4	4.2	Pas.	1	15	1891	Atlantic City, N. J.	Somers Point, N. J.

1 Formerly ga. y. Bettina III.

2 Formerly ga. y. Felstedquin.

3 Formerly soh. Jennie and Agnes.

MERCHANT MOTOR VESSELS OF THE UNITED STATES—Continued.

Official No.	Signal letters.	Hlg.	Name of vessel.	Gross tonnage.	Net tonnage.	Length.	Breadth.	Depth.	Service.	Crew.	Indicated horsepower.	When built.	Where built.	Home port (where permanent document issues).
93035		Ga. s.	M. T. Tucker.....	11	7	48.0	11.0	3.5	Oys.	2	1900	Solomons, Md.	Annapolis, Md.
91908		Ga. s.	M. V. I.....	0	0	29.5	15.7	3.0	Oys.	1	10	1887	Noank, Conn.	Bridgeport, Conn.
92945		Ga. s.	M. V. Bennett.....	10	0	31.5	13.3	3.5	Frt.	2	1893	Orolo, Md.	Annapolis, Md.
92432		Ga. s.	M. W. Trelothen.....	10	0	33.0	11.3	5.3	Frt.	2	1861	Capo Elizabeth, Mo.	Charleston, S. C.
92430		Ga. s.	Mabel.....	7	0	20.4	10.2	5.4	Fsh.	2	1802	Ironon, Mo.	Vinalhaven, Me.
92710		Ga. s.	Mabel.....	5	5	20.0	9.5	4.0	Fsh.	2	1893	Brooklin, Mo.	Stonington, Mo.
92760		Ga. s.	Mabel.....	0	0	20.0	12.4	4.0	Fsh.	1	14	1895	Ilath, Mo.	Providence, R. I.
201172		Ga. s.	Mabel.....	15	10	54.0	11.0	4.0	Frt.	1	10	1904	Hopkins, Va.	Newport News, Va.
201012		Ga. s.	Mabel.....	0	7	37.0	10.4	3.8	Fsh.	2	1901	Shakan, Alaska.	Wrangell, Alaska.
201754		Ga. s.	Mabel.....	9	5	45.0	9.0	3.0	Frt.	2	1905	Pocomoke Cily, Md.	Crisfield, Md.
201829		Ga. y.	Mabel.....	19	12	60.5	11.2	3.8	Yct.	1	1890	Chicago, Ill.	Houston, Tex.
200450		Ga. s.	Mabel.....	10	7	37.2	9.0	4.4	Pas.	1	20	1904	San Francisco, Cal.	San Francisco, Cal.
200330		Ga. s.	Mabel.....	11	0	35.2	12.0	4.2	Pas.	1	10	1890	Now Bedford, Mass.	Vineyard Haven, Mass.
210182		Ga. s.	Mabel.....	9	0	32.0	9.4	4.0	Pas.	1	9	1912	Port Republic, N. J.	Somcrs Point, N. J.
210469		Ga. p.	Mabel.....	11	7	29.8	7.9	2.2	Pas.	1	8	1912	Uno Hill, Ark.	St. Louis, Mo.
212403		Ga. s.	Mabel.....	0	0	24.1	8.2	3.3	Fsh.	2	10	1914	Green Bay, Wis.	Kenosha, Wis.
92840		Ga. s.	Mabel A.....	13	13	48.5	12.3	3.0	Fsh.	5	1892	Patchogue, N. Y.	New York, N. Y.
200932		Ga. s.	Mabel B.....	32	22	45.0	13.0	4.0	Fsh.	5	1912	Seattle, Wash.	Seattle, Wash.
212384		Ga. s.	Mabel R.....	8	7	30.0	10.0	3.2	Pas.	2	15	1914	Seabeck, Wash.	Do.
93181		Ga. s.	Mabel Holland.....	13	12	43.5	14.3	4.0	Oys.	1	1901	Rockaway Beach, N. Y.	New York, N. Y.
135407		Ga. s.	Mabel Jewell.....	0	5	30.0	11.0	2.0	Pas.	1	1881	Bellport, N. Y.	Patchogue, N. Y.
200236		Ga. s.	Mabel M.....	8	5	35.5	9.8	3.5	Pas.	1	10	1903	Chester, Conn.	Hartford, Conn.
92053		Ga. s.	Mabel Nelson.....	9	0	42.0	15.4	3.1	Oys.	4	1859	Shellbanks, Ala.	Gulfport, Miss.
213101		Ga. p.	Mabel Pendle.....	10	8	40.0	16.7	2.4	Pas.	1	12	1915	Now Hampton, Ind.	Evansville, Ind.
210214		Ga. s.	Mabel V.....	8	0	30.0	11.0	3.0	Oys.	2	1912	Stratford, Conn.	New York, N. Y.
93105		Ga. s.	Mabel F. Bryson.....	30	21	62.8	18.2	8.3	Pas.	12	1901	South Bristol, Mo.	Do.
207230		Ga. s.	Mabel E. Horton.....	8	0	40.2	10.2	2.2	Pas.	1	20	1905	Manteo, N. C.	Manteo, N. C.
90920		Ga. s.	Mabell.....	18	14	50.0	14.7	4.0	Mso.	2	1870	Beaufort, N. C.	Beaufort, N. C.
92931		Ga. s.	Mabelle.....	0	0	27.8	10.6	5.8	Fsh.	1	1899	Friendship, Mo.	Castine, Me.
203242		Ga. p.	Mabelle.....	17	17	45.1	15.0	2.6	Fsh.	3	1906	Arrow Rock, Mo.	Kansas City, Mo.
93027		Ga. s.	Mabelle E. Leavitt.....	21	12	47.8	15.2	7.1	Fsh.	5	1903	Friendship, Mo.	Port Charles, Mo.
92725		Ga. s.	Mable D.....	0	0	20.0	11.8	3.8	Frt.	1	12	1890	Osterville, Mass.	Vineyard Haven, Mass.
92352		Ga. s.	Mae.....	0	0	38.0	12.3	0.2	Frt.	2	1892	Eastport, Me.	Eastport, Me.
211680		Ga. p.	Mae D.....	10	8	40.3	10.0	2.2	Tow.	1	25	1913	Parkersburg, W. Va.	Cincinnati, Ohio.
200800		Ga. s.	Mae K. Kinley.....	14	14	41.2	11.7	4.0	Pas.	3	1901	Terminal Island, Cal.	San Diego, Cal.
92302		Ga. s.	Mae Laren.....	9	0	25.3	12.0	3.1	Pas.	1	1891	Tacoma, Wash.	Ketchikan, Alaska.
210520		Ga. s.	Maekorn.....	8	5	41.9	10.4	3.4	Fsh.	2	18	1912	Miami, Fla.	Koy West, Fla.
200523		Ga. s.	Maekorel.....	12	8	43.0	10.8	5.1	Fsh.	1	1901	Tacoma, Wash.	Seattle, Wash.
92907		Ga. s.	Maehlanw.....	7	0	33.0	12.0	5.8	Frt.	2	1890	Lubbock, Mo.	Eastport, Mo.
201707		Ga. y.	Maeshlin.....	21	10	52.5	12.0	4.7	Yct.	2	1905	New York, N. Y.	Jacksonville, Fla.
01045		Ga. s.	Maey.....	10	10	40.0	17.0	3.3	Mso.	1	1878	Habyton, N. Y.	Patchogue, N. Y.
01143		Ga. s.	Madaleno Hamms.....	0	5	31.0	12.4	2.8	Frt.	1	1878	Patchogue, N. Y.	Do.
91997		Ga. s.	Madaline Brandt.....	0	5	29.2	12.0	3.0	Fsh.	1	1887	Do.	Do.
90778		Ga. y.	Madcap.....	21	20	45.2	15.5	5.9	Yct.	3	1875	Philadelphia, Pa.	New York, N. Y.
93014		Ga. s.	Madeline.....	10	8	30.0	14.0	3.8	Mso.	1	1900	Hayshore, N. Y.	Patchogue, N. Y.
200830		Ga. s.	Madeline.....	34	22	57.3	18.3	2.0	Pas.	2	60	1911	Boothbay Harbor, Me.	Boston, Mass.
92648		Ga. s.	Madeline.....	14	0	45.7	14.0	4.0	Pas.	1	1899	South Boston, Mass.	Portland, Me.
207100		Ga. s.	Madeline.....	29	29	58.0	17.3	4.8	Fsh.	13	37	1910	Morohead City, N. C.	Beaufort, N. C.
209017		Ga. s.	Madeline.....	10	7	35.1	11.0	3.5	Frt.	1	1909	Fernandina, Fla.	Huntsville, Ga.
209901		Ga. s.	Madeline J.....	31	21	45.0	13.5	7.0	Fsh.	5	40	1912	Seattle, Wash.	Seattle, Wash.
202141		Ga. s.	Madeline B.....	8	7	34.8	11.0	3.1	Mso.	2	1905	Brooklyn, N. Y.	New York, N. Y.
201021		Ga. s.	Madigo.....	7	0	37.7	13.2	3.2	Fsh.	1	1901	Patchogue, N. Y.	Patchogue, N. Y.
201072		Ga. s.	Madigo Hill.....	8	8	34.0	11.2	0.0	Fsh.	1	1905	Friendship, Mo.	Rockland, Me.
212021		Ga. s.	Madison.....	11	8	41.7	10.1	2.9	Frt.	1	12	1914	Wit, N. C.	Beaufort, N. C.
200201		Ga. s.	Mae.....	0	8	36.0	10.0	3.0	Mso.	1	1903	Atlantic City, N. J.	Ramors Point, N. J.
203178	KVIM	Ga. y.	Mae.....	02	58	60.7	20.2	9.2	Yct.	7	1900	New York, N. Y.	New York, N. Y.
90745		Ga. s.	Mae.....	12	10	42.0	10.3	3.0	Pas.	1	30	1900	Marshfield, Ore.	Coos Bay, Ore.
200354		Ga. s.	Mae B.....	10	0	29.7	11.0	3.2	Pas.	1	10	1912	Green Cove Springs, Fla.	Jacksonville, Fla.
207090		Ga. p.	MABANY.....	12	8	40.5	14.0	2.5	Pas.	1	1909	St. Louis, Mo.	St. Louis, Mo.
200670		Ga. s.	Mae Della.....	7	7	70.0	18.0	2.9	Frt.	2	15	1900	Clermont, Ky.	Louisville, Ky.
204903		Ga. s.	Mae Della.....	15	10	43.3	11.3	3.1	Pas.	1	60	1907	Vallejo, Cal.	San Francisco, Cal.
17873		Ga. s.	Maggio.....	12	12	41.0	15.2	3.8	Frt.	2	1890	Bayville, N. Y.	Norfolk, Va.
210014		Ga. s.	Maggio.....	11	0	35.0	10.8	2.8	Pas.	1	12	1890	Boltonoro, N. Y.	Patchogue, N. Y.
01925		Ga. s.	Maggio A.....	8	7	29.3	13.0	1.5	Frt.	1	1880	Providence, R. I.	Ellenbath City, N. C.
92035		Ga. s.	Maggio C.....	32	27	61.0	18.0	4.0	Frt.	3	20	1895	Drawbridge, Md.	Hartford, Md.
92760		Ga. s.	Maggio Cannon.....	7	7	30.0	12.0	4.4	Wat.	1	7	1897	Essex, Mass.	Hartford, Conn.
91827		Ga. s.	Maggio Daniels.....	21	12	53.3	10.5	4.4	Oys.	4	18	1880	Mauricetown, N. J.	Wilmington, Del.
92149		Ga. s.	Maggio G. H.....	0	0	31.4	12.2	2.0	Fsh.	2	1889	Indianola, Tex.	Port Lavaca, Tex.
203787		Ga. p.	Maggio Harper.....	0	5	50.0	8.0	1.0	Tow.	1	8	1907	Clendonin, W. Va.	Wheeling, W. Va.
210395		Ga. p.	Maggio J.....	10	10	47.0	11.0	2.5	Pas.	2	20	1912	Cincinnati, Ohio.	Cincinnati, Ohio.
212752		Ga. s.	Maggio Leo.....	8	0	40.1	11.0	3.5	Frt.	1	10	1914	Humbly, Md.	Cape Charles, Va.
210360		Ga. s.	Maggio May.....	11	7	28.0	12.1	4.0	Pas.	1	10	1903	South River, N. J.	Norfolk, Va.
92074		Ga. s.	Maggio May.....	10	10	35.0	15.0	4.0	Frt.	1	1889	Norfolk County, Va.	Charleston, S. C.
91718		Ga. s.	Maggio Mitchell.....	10	8	32.7	14.5	3.0	Frt.	2	10	1881	Black Island, S. C.	Port Charles, N. J.
92020		Ga. s.	Maggio Salva.....	9	8	41.0	13.0	3.0	Oys.	4	1890	East Fowl River, Ala.	Mobile, Ala.

1 Formerly slip. Elmore II.

2 Formerly ga. y. Ballo Growler.

3 Formerly ga. y. Sleglindo.

MERCHANT MOTOR VESSELS OF THE UNITED STATES—Continued.

Table with columns: Official No., Signal letters, Rlg., Name of vessel, Gross tonnage, Net tonnage, Length, Breadth, Depth, Service, Crew, Indicated horsepower, When built, Where built, Home port (where permanent license issues).

1 Formerly sch. Mary T.

2 Formerly Hawaiian sch. Malolo.

3 Formerly ga. y. Tuna.

4 Formerly ga. s. Merrill.

MERCHANT MOTOR VESSELS OF THE UNITED STATES—Continued.

Official No.	Signal letters.	Rtg.	Name of vessel.	Gross tonnage.	Net tonnage.	Length.	Breadth.	Depth.	Service.	Crew.	Indicated horsepower.	When built.	Where built.	Home port (where permanent licenses).
92251		Ga. s.	Manteo	7	0	45.3	10.8	3.8	Frt.	2	1890	1890	Smyrna, N. C.	Newbern, N. C.
107610		Ga. s.	Manzanilla	17	14	68.4	11.3	4.0	Frt.	3	1900	1900	Greenport, N. Y.	Capo Charles, Va.
203814		Ga. s.	Mao II	30	18	60.4	12.0	0.0	Frt.	1	1900	1900	New Haven, Conn.	Boston, Mass.
209300		Ga. s.	Maple	61	58	61.6	17.0	6.4	Frt.	1	20	1911	Hanford, Ore.	Coos Bay, Ore.
209854		Ga. y.	Mapunn	17	12	40.0	11.5	6.0	Yct.	1	30	1912	Los Angeles, Cal.	Los Angeles, Cal.
209559		Ga. s.	Marana	10	7	36.1	9.1	4.1	Frt.	1	12	1908	Puyallup, Wash.	Tacoma, Wash.
209474		Ga. s.	Marathon	25	17	46.8	10.4	2.4	Yct.	2	13	1911	Seattle, Wash.	Seattle, Wash.
92618		Ga. s.	Marcella	0	0	27.3	12.5	3.1	Yct.	1	1893	1893	Atlantic City, N. J.	Tuckerton, N. J.
209972		Ga. s.	Marcella	28	16	54.0	12.8	5.5	Yct.	1	21	1913	Phonston, Mo.	Norfolk, Mass.
92407		Ga. y.	Marcella Fass	18	12	60.8	15.0	4.4	Ovs.	2	2	1892	Somerset County, Md.	Norfolk, Mass.
117210	KSLD	Ga. y.	Margaret	53	48	70.3	19.1	0.3	Yct.	6	1903	1903	Boston, Mass.	Chicago, Ill.
203537		Ga. s.	Margaret	13	8	48.5	9.0	3.4	Yct.	1	1	1902	Detroit, Mich.	Cincinnati, Ohio.
204406		Ga. s.	Margaret	22	13	55.0	11.0	2.5	Yct.	3	1907	1907	Jacksonville, Fla.	Jacksonville, Fla.
205410		Ga. s.	Margaret	0	0	33.0	12.0	2.8	Frt.	7	1908	1908	Galveston, Tex.	Galveston, Tex.
207115		Ga. s.	Margaret	8	6	30.0	11.0	3.2	Frt.	1	17	1900	Crisfield, Md.	Crisfield, Md.
208160		Ga. s.	Margaret	10	11	41.0	10.2	3.7	Mso.	1	10	1902	Morris Heights, N. Y.	Jacksonville, Fla.
208183		Ga. s.	Margaret	34	12	60.2	10.4	8.0	Fsh.	0	50	1911	Seattle, Wash.	Ketchikan, Alaska.
208810		Ga. s.	Margaret	9	8	26.2	8.5	4.3	Fsh.	2	0	1908	Montlowee, Wis.	Grand Haven, Mich.
209421		Ga. s.	Margaret	27	15	69.3	10.5	3.0	Ovs.	1	110	1911	Norfolk, Va.	Norfolk, Va.
209610		Ga. s.	Margaret	0	0	65.0	13.3	3.0	Yct.	2	20	1912	White Stone, Va.	Needville, Va.
211257		Ga. p.	Margaret	16	8	57.5	10.4	2.4	Tow.	1	25	1913	Chattanooga, Tenn.	Chattanooga, Tenn.
211698		Ga. s.	Margaret	7	0	40.0	11.2	2.4	Frt.	1	10	1910	Frankford, Conn.	Bridgport, Conn.
92418		Ga. s.	Margaret	20	19	41.4	12.5	6.5	Fsh.	0	32	1915	Seattle, Wash.	Seattle, Wash.
213027		Ga. s.	Margaret	37	25	67.4	15.0	4.0	Yct.	2	50	1916	Madisonville, La.	Gulfport, Miss.
213123		Ga. s.	Margaret	0	5	36.5	10.0	3.0	Frt.	1	21	1906	Fairbank, Mich.	Cincinnati, Ohio.
102310		Ga. s.	Margaret Atkinson	50	50	71.5	21.0	6.0	Frt.	2	1901	1901	Lankford, Md.	Norfolk, Va.
201924		Ga. s.	Margaret G.	12	8	43.0	12.0	3.0	Yct.	1	1	1908	Georgetown, S. C.	Georgetown, S. C.
210207		Ga. s.	Margaret G.	14	11	40.0	12.0	4.0	Yct.	1	1	1901	Detroit, Mich.	Detroit, Mich.
211980		Ga. s.	Margaret G.	8	5	30.0	8.0	4.3	Yct.	1	12	1914	Seattle, Wash.	Seattle, Wash.
213132		Ga. s.	Margaret K.	15	12	45.7	10.0	4.2	Yct.	2	2	1907	New York, N. Y.	New York, N. Y.
211855		Ga. s.	Margaret L.	23	10	50.4	12.6	6.0	Yct.	0	42	1913	Rockport, Mass.	Provincetown, Mass.
210327		Ga. y.	Margaret M.	20	13	51.0	11.0	4.4	Yct.	1	25	1909	Port Clinton, Ohio.	Detroit, Mich.
212300		Ga. s.	Margaret McDonald	11	0	37.8	10.8	4.5	Yct.	1	30	1914	Weehawken, N. J.	New York, N. Y.
207320		Ga. p.	Margaret H.	12	12	56.2	15.0	2.2	Tow.	2	25	1910	Antiquity, Ohio.	Cincinnati, Ohio.
213104		Ga. s.	Margaret Mayo	65	55	63.5	20.0	4.7	Ovs.	0	110	1915	Greenport, N. Y.	Greenport, N. Y.
207307		Ga. s.	Margaret B.	29	10	55.8	13.5	6.8	Yct.	1	125	1910	Exeter, Wash.	St. Townsend, Wash.
92975		Ga. s.	Margaret Heppner	8	0	39.7	13.7	2.0	Ovs.	1	1	1899	Hilox, Miss.	New Orleans, La.
200361		Ga. s.	Margaretto	23	12	48.8	13.0	6.0	Tow.	1	1	1903	Elizabeth City, N. C.	Newbern, N. C.
202114		Ga. s.	Margaretto	13	10	52.0	14.0	3.5	Ovs.	1	1	1905	Pocomoke City, Md.	Capo Charles, Va.
203662		Ga. s.	Margarita	8	8	30.8	10.2	3.8	Yct.	1	25	1907	Long Beach, Cal.	San Francisco, Cal.
207699		Ga. s.	Margarita O.	8	5	25.4	8.0	2.0	Yct.	1	12	1900	Harbor Springs, Mich.	Marquette, Mich.
201761		Ga. s.	Marggo	7	7	30.0	10.4	3.7	Tow.	1	1	1905	Decatur, Wash.	Seattle, Wash.
92017		Ga. s.	Marglo	0	8	28.2	13.3	5.2	Fsh.	1	1	1888	Osterville, Mass.	Edgartown, Mass.
208295		Ga. p.	Marglo M.	11	7	45.5	11.0	2.8	Yct.	1	15	1910	Arkansas City, Ark.	Louisville, Ky.
211127	LDOP	Ga. y.	Marglo	34	27	67.5	13.7	6.2	Yct.	2	60	1913	Camden, N. J.	Philadelphia, Pa.
92070		Ga. s.	Marguerita	14	0	40.7	11.8	0.8	Fsh.	6	1	1895	Waldoboro, Mo.	Gloucester, Mass.
92352		Ga. y.	Marguerita	18	12	47.5	10.5	6.0	Yct.	2	1	1899	Baltimore, Md.	Baltimore, Md.
92907		Ga. s.	Marguerita	7	7	28.0	11.4	3.0	Frt.	1	10	1897	Atlantic City, N. J.	Tuckerton, N. J.
209958		Ga. s.	Marguerita	10	12	42.4	16.0	0.8	Frt.	2	1	1904	Eastport, Mo.	Eastport, Mo.
201762		Ga. s.	Marguerita	14	10	40.0	14.0	5.0	Frt.	2	1	1905	Buxtehoro, N. J.	Philadelphia, Pa.
201058		Ga. s.	Marguerita	15	10	57.8	12.5	4.1	Yct.	1	25	1907	Tacoma, Wash.	Seattle, Wash.
206100		Ga. s.	Marguerita	0	0	54.3	8.5	4.3	Yct.	1	1	1929	Tampa, Fla.	Tampa, Fla.
209218		Ga. s.	Marguerita	12	11	30.5	8.0	2.4	Yct.	2	50	1900	St. Augustine, Fla.	St. Augustine, Fla.
213371		Ga. s.	Marguerita	20	17	30.7	12.0	5.1	Fsh.	0	30	1915	Bromerion, Wash.	Seattle, Wash.
213314		Ga. s.	Marguerita II	7	0	31.7	12.3	3.0	Frt.	1	1	1915	Forked River, N. J.	Tuckerton, N. J.
200750		Ga. y.	Marguerita II	41	27	63.0	14.1	0.5	Yct.	3	60	1909	Philadelphia, Pa.	Philadelphia, Pa.
205121		Ga. p.	Marguerita No. 2	14	14	50.5	12.8	2.0	Tow.	1	1	1905	Ironton, Ohio.	Louisville, Ky.
92088		Ga. s.	Marguerita B.	0	5	28.5	12.0	3.3	Yct.	1	1	1896	Patchogue, N. Y.	New York, N. Y.
201016		Ga. s.	Marguerita B. McKenzle	13	8	40.4	13.3	6.4	Yct.	6	1	1901	Gloucester, Mass.	Gloucester, Mass.
93351		Ga. s.	Mallard	10	15	38.3	15.4	2.7	Frt.	2	1	1902	Port Orange, Fla.	Key West, Fla.
91681		Ga. s.	Maria	0	8	31.0	13.2	3.2	Frt.	1	1	1876	Amityville, N. Y.	Patchogue, N. Y.
91090		Ga. s.	Maria	21	23	65.8	10.0	4.8	Mso.	3	25	1888	St. Michaels, Md.	Annapolis, Md.
127317		Ga. s.	Maria	32	29	61.4	13.0	4.0	Ovs.	4	30	1899	Frederick, Md.	Frederick, Md.
90107		Ga. s.	Maria B.	0	0	30.0	11.5	3.5	Yct.	1	1	1873	Newport, N. J.	Bridgeport, Conn.
200183		Ga. s.	Mariada	21	14	01.0	13.0	5.2	Fsh.	3	1	1900	Bridgeport, N. C.	Philadelphia, Pa.
212134		Ga. s.	Mariad Deen	10	8	62.5	14.0	3.5	Frt.	2	60	1914	Curruck, N. C.	Elizabeth City, N. C.
93367		Ga. s.	Marian	10	13	69.2	13.6	4.0	Tow.	1	75	1903	Tacoma, Wash.	San Francisco, Cal.
93388		Ga. s.	Marian	16	0	41.0	15.0	6.0	Fsh.	0	1	1903	Gloucester, Mass.	Gloucester, Mass.
200805		Ga. s.	Marian	13	0	45.0	10.0	3.7	Yct.	2	1	1904	Seattle, Wash.	Tacoma, Wash.
201102		Ga. s.	Marian	37	25	62.0	16.2	0.1	Fsh.	3	1	1907	Tacoma, Wash.	Seattle, Wash.
92711		Ga. y.	Mario	37	25	63.0	14.2	5.4	Yct.	8	1	1890	Middletown, Conn.	New Orleans, La.
93137		Ga. p.	Mario	13	0	44.0	0.0	2.5	Mso.	2	1	1901	Cannelton, Ind.	Morgan City, La.
93173		Ga. s.	Mario	0	5	30.0	11.0	3.0	Ovs.	1	1	1901	Amityville, N. Y.	Patchogue, N. Y.
93269		Ga. s.	Mario	9	0	32.5	12.0	3.3	Yct.	2	1	1901	Atlantic City, N. J.	Somers Point, N. J.
208220		Ga. s.	Mario	14	0	32.8	10.3	3.0	Yct.	1	1	1900	Ballard, Wash.	Tacoma, Wash.

1 Formerly ga. y. Au Revolt.

2 Formerly ga. s. Mattie Blks.

3 Formerly sch. y. Bavarna.

4 Formerly ga. s. Caulter and McKenzle.

MERCHANT MOTOR VESSELS OF THE UNITED STATES—Continued.

Official No.	Signal letters.	Rtg.	Name of vessel.	Gross tonnage.	Net tonnage.	Length.	Breadth.	Depth.	Service.	Crew.	Indicated horsepower.	When built.	Where built.	Home port (where permanent document issues).
203418		Ga. s.	Marlo	14	0	40.0	11.0	3.6	Tow.	2	10	1903	Punta Gorda, Fla.	Key West, Fla.
203465		Ga. s.	Marlo	0	5	27.2	12.0	3.0	Pass.	1	1000	1900	Port Republic, N. J.	Thokerton, N. J.
205073		Ga. s.	Marlo	7	5	31.0	7.1	3.8	Pass.	1	1	1909	Memphis, Tenn.	Memphis, Tenn.
207878		Ga. s.	Marlo	9	8	28.0	9.0	3.3	Fish.	1	8	1901	St. James, Mich.	Grand Haven, Mich.
205870		Ga. s.	Marlo	12	10	35.6	8.8	3.6	Pass.	1	20	1908	Meligan, City Ind.	Do.
205881		Ga. s.	Marlo	13	7	50.5	17.0	3.5	Frt.	2	1	1911	Fogartyville, Fla.	Tampa, Fla.
205899		Ga. s.	Marlo	0	0	25.5	17.1	0.4	Yct.	1	10	1911	Elizabeth City, N. C.	Elizabeth City, N. C.
209701		Ga. y.	Marlo	23	17	70.8	11.5	4.7	Yct.	4	120	1912	New York, N. Y.	New York, N. Y.
210137		Ga. s.	Marlo	23	20	63.0	18.0	6.7	Fish.	6	80	1912	Seattle, Wash.	Seattle, Wash.
211739		Ga. s.	Marlo	23	23	61.7	14.2	3.8	Tow.	3	12	1913	Ilwaco, Mo.	Kansas City, Mo.
213150		Ga. s.	Marlo	11	8	40.8	9.5	3.5	Pass.	2	25	1911	Wallula, Wash.	Seattle, Wash.
01837		Ga. s.	Marloca	13	9	41.0	11.5	4.1	Frt.	1	20	1913	Ketchikan, Alaska.	Ketchikan, Alaska.
213001		Ga. s.	Marlo H.	12	9	31.8	11.2	4.5	Frt.	2	1	1880	Charleston, S. C.	Charleston, S. C.
210599		Ga. s.	Marlo H.	7	5	33.0	9.0	4.0	Frt.	1	15	1915	Vinalhaven, Me.	Vinalhaven, Me.
200111		Ga. s.	Marlo F.	8	8	27.7	9.3	3.6	Fish.	1	12	1905	Green Bay, Wis.	Milwaukee, Wis.
212111		Ga. s.	Marlo L.	8	0	37.8	10.4	4.0	Pass.	1	45	1907	San Francisco, Cal.	San Francisco, Cal.
211452		Ga. s.	Marlo L. Haulon.	50	21	61.0	17.8	7.5	Tow.	2	100	1914	Oakland, Cal.	Do.
205711		Ga. s.	Marlo M.	0	8	42.0	9.8	3.8	Pass.	1	33	1913	Detroit, Mich.	Detroit, Mich.
209089		Ga. s.	Marlo R.	20	18	47.2	10.6	3.1	Pass.	1	35	1908	St. Louis, Mo.	St. Louis, Mo.
209815		Ga. s.	Marlo S.	10	14	31.4	10.7	4.0	Frt.	6	18	1912	Vermillion, Ohio.	Sandusky, Ohio.
02335		Ga. s.	Marlo S. H.	10	7	39.8	12.3	4.0	Frt.	2	40	1912	St. Louis, Mo.	St. Louis, Mo.
203055	KVIIW	Ga. s.	Marlo S.	16	8	45.0	12.6	4.0	Yct.	1	180	1913	Pocomok City, Md.	Pocomok City, Md.
203257		Ga. y.	Marlotto	41	31	61.4	18.4	6.5	Fish.	7	30	1914	Pasadena, Mass.	Mobila, La.
209229		Ga. y.	Marlotte	50	45	71.7	18.6	0.8	Yct.	1	1000	1900	Gloicester, Mass.	Boston, Mass.
212011		Ga. p.	Marloald	8	8	32.0	8.4	4.0	Pass.	1	24	1915	Hoo Bridge, Ohio.	Pembina, N. Dak.
212239		Ga. y.	Marlogol	90	91	87.0	17.0	0.0	Yct.	5	100	1912	Manitowoc, Wis.	Chicago, Ill.
212311		Ga. y.	Marlogol	30	25	62.0	14.3	6.1	Yct.	3	100	1913	South River, N. J.	Perth Amboy, N. J.
212239		Ga. y.	Marlido	44	30	63.8	16.1	6.4	Yct.	3	70	1914	Greenport, N. Y.	Greenport, N. Y.
212510	LDNJ	Ga. y.	Marlido	58	45	70.0	10.1	6.4	Yct.	2	70	1914	do.	Cleveland, Ohio.
02210		Ga. s.	Marilla	7	7	31.1	12.0	3.5	Frt.	1	1	1890	Red Bluff, Tex.	Port Lavaca, Tex.
03051		Ga. s.	Marilla Armstrong	12	12	35.2	13.4	5.0	Frt.	2	1	1900	Friendship, Mo.	Portland, Mo.
206000		Ga. s.	Marina	101	80	88.0	15.5	5.0	Pass.	3	1	1909	Vancouver, Wash.	San Francisco, Cal.
209085		Ga. s.	Marina	12	8	42.7	12.3	4.3	Frt.	1	65	1908	San Francisco, Cal.	Do.
02165		Ga. s.	Marina G.	0	5	29.0	13.0	3.3	Cys.	1	1830	1830	Patchogue, N. Y.	Patchogue, N. Y.
210498		Ga. s.	Marina	11	7	47.0	12.6	4.0	Tow.	3	3	1912	Catons, P. R.	San Juan, P. R.
01770		Ga. s.	Marino Marsicano	21	14	65.0	18.0	4.0	Frt.	1	32	1885	San Francisco, Cal.	San Francisco, Cal.
207007		Ga. s.	Marner	30	21	61.5	13.1	5.0	Pass.	2	75	1910	Friday Harbor, Wash.	Port Townsend, Wash.
212001		Ga. s.	Marner	17	8	44.3	12.7	0.0	Fish.	7	32	1914	Kennsunkport, Mo.	Portland, Me.
01178		Ga. s.	Marlon	0	5	23.2	12.2	3.4	Mso.	1	1	1870	Newport, R. I.	Providence, R. I.
02307		Ga. s.	Marlon	6	6	20.8	12.8	3.1	Frt.	1	8	1884	Hyanis, Mass.	Harnstable, Mass.
02131		Ga. s.	Marlon	7	6	23.2	13.3	4.0	Mso.	4	1	1892	Newport, R. I.	Newport, R. I.
02508		Ga. s.	Marlon	14	12	32.0	16.0	4.0	Pass.	2	10	1895	Wilmington, Del.	Providence, R. I.
03251		Ga. s.	Marlon	33	24	65.0	20.1	4.0	Frt.	4	1	1902	Phillipsburg, Mo.	Boston, Mass.
200290		Ga. s.	Marlon	7	7	32.2	11.0	4.8	Frt.	2	1	1903	Friendship, Mo.	Wilmington, Me.
200115		Ga. s.	Marlon	17	17	37.7	14.8	4.5	Mso.	1	15	1901	Hranawick, Ga.	Bayanna, Ga.
201095		Ga. s.	Marlon	9	7	40.3	10.5	3.9	Mso.	1	30	1905	Atlantic City, N. J.	Philadelphia, Pa.
207121		Ga. s.	Marlon	14	10	49.5	11.4	3.7	Frt.	1	1	1905	Astoria, Ore.	Seattle, Wash.
203437		Ga. s.	Marlon	10	7	51.0	12.0	2.0	Pass.	2	1	1906	Bethaven, N. C.	Newbern, N. C.
200110		Ga. s.	Marlon	15	10	50.0	10.5	0.0	Mso.	1	27	1901	Pensacola, Fla.	Pensacola, Fla.
206328		Ga. s.	Marlon	9	8	40.0	10.2	3.9	Pass.	1	10	1908	Malden, Mass.	Harnstable, Mass.
209320		Ga. s.	Marlon	13	12	37.4	10.5	3.5	Mso.	2	20	1908	Burgess Bay, Wis.	Milwaukee, Wis.
211331		Ga. s.	Marlon	12	8	39.7	10.3	0.0	Pass.	2	10	1913	Atlantic City, N. J.	Boniers Point, N. J.
211201		Ga. s.	Marlon	20	25	50.5	14.5	5.7	Frt.	1	20	1913	Mononisco, Mich.	Milwaukee, Wis.
213165		Ga. s.	Marlon	140	90	107.8	21.5	7.1	Frt.	4	160	1915	Wilmington, Del.	Wilmington, Del.
211231		Ga. y.	Marlon-Alco	27	18	54.0	12.4	1.8	Yct.	2	72	1913	Chicago, Ill.	Chicago, Ill.
02787		Ga. s.	Marlon Haggott	8	8	36.5	11.2	5.5	Fish.	2	1	1897	Swains Island, Me.	Hookland, Me.
01578		Ga. s.	Marlon Leo	17	16	40.5	15.5	3.8	Fish.	2	1	1883	Mathews County, Va.	Norfolk, Va.
202153		Ga. s.	Marlon Moloon	30	11	63.0	18.8	7.1	Mso.	2	1	1905	East Boothbay, Me.	Hookland, Me.
02015		Ga. s.	Marlon J. Poulson	9	9	30.0	12.8	3.0	Frt.	1	1	1888	Pocomok City, Md.	Newport News, Va.
211123		Ga. s.	Marlon B.	7	7	31.0	7.9	1.9	Frt.	2	15	1913	Georgetown, S. C.	Georgetown, S. C.
213002		Ga. s.	Marliposa	32	22	62.7	14.1	6.3	Pass.	7	40	1915	Tancoma, Wash.	Tancoma, Wash.
210183		Ga. y.	Marlis	91	51	71.4	17.0	8.1	Yct.	3	90	1912	New York, N. Y.	Philadelphia, Pa.
212903		Ga. s.	Marlis	14	11	45.0	13.2	3.9	Frt.	2	24	1903	South Boston, Mass.	Charleston, S. C.
03331		Ga. s.	Marlis Turner	50	41	69.3	24.0	0.8	Fish.	14	90	1902	East Boothbay, Me.	Boston, Mass.
03150		Ga. s.	Marlorio	0	5	31.7	11.7	3.2	Pass.	1	1	1897	Bayville, N. Y.	Patchogue, N. Y.
200352		Ga. s.	Marlorio	9	7	38.4	12.7	2.0	Mso.	1	1	1903	Freeport, N. Y.	do.
208523		Ga. s.	Marlorio	7	5	30.0	9.0	3.0	Frt.	1	12	1911	Wilmington, Del.	New York, N. Y.
207773		Ga. y.	Marlorio E.	18	13	44.9	10.4	6.0	Yct.	2	12	1910	Atlantic City, N. J.	Boniers Point, N. J.
208082		Ga. s.	Marlorio M.	12	8	39.0	9.0	3.0	Pass.	2	10	1901	Croton, N. Y.	Key West, Fla.
205305		Ga. y.	Marlorio May	20	18	39.7	14.4	5.2	Yct.	1	1	1908	Brooklyn, N. Y.	New York, N. Y.
210059		Ga. y.	Marlba	21	13	63.0	12.1	0.2	Yct.	2	50	1912	Wicasset, Me.	Fall River, Mass.
209270	LCFM	Ga. y.	Marold	57	51	67.0	16.5	0.0	Yct.	3	70	1911	New York, N. Y.	Jacksonville, Fla.
212511	LDNK	Ga. y.	Marold	35	24	93.0	12.5	4.5	Yct.	0	250	1914	Port Clinton, Ohio.	Detroit, Mich.
213115		Ga. s.	Mars	11	7	37.0	10.0	5.1	Frt.	1	45	1915	Bausallto, Cal.	San Francisco, Cal.
03380		Ga. s.	Mars	14	0	39.0	12.0	5.2	Frt.	6	20	1903	Richardson, Wash.	Seattle, Wash.
100169	KHDC	Ga. y.	Mars	22	20	45.0	10.5	4.4	Yct.	5	45	1880	Bayport, N. Y.	Philadelphia, Pa.

1 Formerly st. s. Requa.

2 Formerly ga. y. Comet, Jr.

3 Formerly st. y. Karl.

4 Formerly sch. y. Ibis.

5 Hunt-Diesel engine.

MERCHANT MOTOR VESSELS OF THE UNITED STATES—Continued.

Official No.	Signal letters.	Rtg.	Name of vessel.	Gross tonnage.	Net tonnage.	Length.	Breadth.	Depth.	Service.	Crew.	Indicated horsepower.	When built.	Where built.	Home port (where permanent document issues).
212515		Ga. y.	Mars	10	7	35.0	9.6	4.1	Yot.	1	12	1014	Dookton, Wash.	Tacoma, Wash.
205323		Ga. s.	Marshfield	12	0	41.8	0.2	3.0	Pas.	1	30	1908	East Side, Oreg.	Coos Bay, Oreg.
03013		Ga. s.	Martha	30	18	54.8	10.8	5.0	Oys.	5	5	1900	Toltenville, N. Y.	Bridgeport, Conn.
205130		Ga. s.	Martha	8	8	32.0	7.5	3.7	Pas.	1	10	1908	New Haven, Conn.	Do.
212073		Ga. s.	Martha	11	7	41.0	10.8	4.5	Pas.	1	30	1910	Eureka, Cal.	Eureka, Cal.
203910		Ga. s.	Martha A.	8	8	30.0	13.2	5.2	Frt.	1	1	1906	Anyville, N. Y.	Patchogue, N. Y.
210408		Ga. p.	Martha D.	0	0	37.0	8.4	2.8	Pas.	1	7	1912	Muskogee, Okla.	St. Louis, Mo.
205940		Ga. s.	Martha E.	0	0	25.8	7.5	3.1	Fsh.	3	12	1897	Manitowoc, Wis.	Manitowoc, Wis.
01114		Ga. s.	Martha F.	75	50	52.0	10.7	4.4	Tow.	7	0	1876	Herfory, Va.	Jacksonville, Fla.
203505		Ga. s.	Martha Lillian	22	15	60.0	16.4	4.0	Fsh.	7	0	1900	St. Andrew, Fla.	Tampa, Fla.
205814		Ga. s.	Martha Logan	0	0	28.0	10.8	3.8	Fsh.	1	8		Howkan, Alaska	Sulzer, Alaska
212170		Ga. s.	Martha R.	7	6	30.4	13.0	3.0	Frt.	1	22	1914	Hayport, N. Y.	Patchogue, N. Y.
205642		Ga. s.	Martha S.	12	11	41.0	10.2	3.8	Fsh.	2	12	1903	West De Pero, Wis.	Manitowoc, Wis.
202104		Ga. s.	Martha W.	18	15	44.0	10.0	4.3	Frt.	2	2	1905	Battery Park, Va.	Norfolk, Va.
02133		Ga. s.	Martha A. Shores	10	12	58.0	10.0	4.1	Frt.	1	1	1859	St. Peters Creek, Md.	Do.
207357		Ga. s.	Martha E. Molan	13	7	39.3	13.3	5.0	Fsh.	4	8	1910	Bremen, Mo.	Portland, Mo.
00500		Ga. s.	Marthor	24	10	51.5	17.3	4.2	Frt.	1	45	1870	San Francisco, Cal.	San Francisco, Cal.
213223		Ga. s.	Marth V.	7	6	27.0	8.3	3.5	Fsh.	2	8	1914	West De Pero, Wis.	Manitowoc, Wis.
02530		Ga. s.	Marvel Not	0	0	30.0	10.2	3.2	Oys.	2	2	1893	Chincoteague, Va.	Capo Charles, Va.
209342		Ga. s.	Marx	0	0	27.0	9.2	3.5	Fsh.	1	10	1910	Juneau, Alaska	Juneau, Alaska
00024		Ga. s.	Mary	7	7	27.0	11.1	3.0	Frt.	2	7	1898	Koy West, Fla.	Koy West, Fla.
02063		Ga. s.	Mary	15	14	24.0	11.0	3.0	Fsh.	2	2	1859	Norfolk County, Va.	Norfolk, Va.
02107		Ga. s.	Mary	0	0	24.0	12.3	3.0	Fsh.	2	2	1978	Noank, Conn.	New York, N. Y.
02895		Ga. s.	Mary	24	10	51.0	14.2	5.0	Fsh.	7	7	1898	Tacoma, Wash.	Seattle, Wash.
03018		Ga. s.	Mary	10	12	42.8	10.7	4.2	Msc.	2	12	1900	Ital Moon, Ga.	Savannah, Ga.
200111		Ga. s.	Mary	0	0	31.0	12.0	4.0	Fsh.	1	1	1903	Port Republic, N. J.	Somers Point, N. J.
202315		Ga. s.	Mary	9	7	30.2	11.5	3.2	Fsh.	1	1	1896	Islip, N. Y.	Patchogue, N. Y.
205113		Ga. y.	Mary	22	10	55.0	11.0	5.4	Yot.	2	48	1908	New York, N. Y.	New York, N. Y.
208982		Ga. s.	Mary	11	0	42.7	10.4	4.2	Pas.	1	25	1911	Manitowoc, Wis.	Chicago, Ill.
211050		Ga. s.	Mary	10	8	42.3	0.0	4.1	Fsh.	1	20	1913	Saxman, Alaska	Ketchikan, Alaska
212918		Ga. s.	Mary	10	8	42.0	13.1	4.5	Fsh.	4	30	1915	Perrin, Va.	Newport News, Va.
209909		Ga. y.	Mary II.	33	22	69.7	12.0	5.9	Yot.	3	80	1917	New York, N. Y.	Detroit, Mich.
02041		Ga. s.	Mary A.	6	0	25.0	12.4	4.0	Oys.	2	2	1889	Noank, Conn.	Greenport, N. Y.
02240		Ga. s.	Mary A.	11	10	30.0	13.8	4.0	Pas.	2	2	1856	Key Island, N. Y.	New York, N. Y.
02578		Ga. s.	Mary A.	0	8	33.2	11.0	5.5	Fsh.	2	10	1834	Bremen, Mo.	Newport, R. I.
204533		Ga. s.	Mary A.	7	7	35.0	10.0	4.0	Fsh.	0	2	1907	Erle, Pa.	Erle, Pa.
208105		Ga. s.	Mary A.	0	8	20.5	8.8	3.2	Fsh.	2	8	1905	Manitowoc, Wis.	Grand Haven, Mich.
03381		Ga. s.	Mary Adams	12	10	37.0	10.0	3.0	Frt.	4	10	1903	Port Republic, N. J.	Capo Charles, Va.
03352		Ga. s.	Mary Adolla	8	5	38.3	13.0	2.8	Oys.	2	18	1922	Accomac, Va.	Do.
210524		Ga. y.	Mary Alco	18	17	37.2	11.0	4.0	Yot.	2	12	1912	Green Bay, Wis.	Manitowoc, Wis.
200112		Ga. s.	Mary Alphonso	11	7	45.0	10.1	3.0	Pas.	2	35	1909	Georgetown, S. C.	Charleston, S. C.
01070		Ga. s.	Mary Anderson	8	7	34.0	14.0	3.0	Frt.	2	2	1884	Norfolk County, Va.	Norfolk, Va.
01492		Ga. s.	Mary Ann	10	0	35.3	13.5	3.0	Tow.	1	1	1822	Rockaway, N. Y.	Newport News, Va.
201708		Ga. y.	Mary Ann	18	14	54.0	10.5	5.3	Yot.	1	1	1905	New York, N. Y.	Crisfield, Md.
201760		Ga. y.	Mary Anna	50	22	68.0	23.0	5.0	Yot.	4	1	1905	Greenwich, N. J.	Philadelphia, Pa.
201051		Ga. s.	Mary B.	15	10	40.0	12.0	4.0	Pas.	1	12	1908	Atlantic City, N. J.	Somers Point, N. J.
205731		Ga. s.	Mary B.	7	7	34.3	8.3	0.8	Tow.	1	8	1908	East Lake, N. C.	Elizabeth City, N. C.
207390		Ga. s.	Mary B.	32	22	61.8	15.4	4.4	Fsh.	2	75	1910	Astoria, Oreg.	Seattle, Wash.
207370		Ga. s.	Mary B.	17	11	42.4	12.0	4.0	Fsh.	0	20	1910	Seattle, Wash.	Tacoma, Wash.
01917		Ga. s.	Mary Becho	5	5	28.3	12.5	2.0	Msc.	1	2	1887	Patchogue, N. Y.	Harford, Conn.
02983		Ga. s.	Mary Holl	18	12	51.5	15.5	4.0	Frt.	2	2	1899	Beaufort, N. C.	Newbern, N. C.
03338		Ga. p.	Mary Holl	8	8	40.0	8.2	2.2	Pas.	1	1	1902	Maquoketa, Iowa	Chicago, Ill.
210160		Ga. s.	Mary Holl	8	8	22.7	9.8	4.1	Frt.	1	10	1911	Marlotta, Fla.	Jacksonville, Fla.
02530		Ga. s.	Mary O.	27	25	55.0	14.5	4.3	Pas.	2	2	1893	Sausalito, Cal.	San Francisco, Cal.
210141		Ga. s.	Mary O.	18	7	47.7	12.2	5.2	Frt.	2	21	1907	Friendship, Mo.	Boston, Mass.
211094		Ga. p.	Mary O.	10	10	48.0	12.0	3.1	Pas.	1	12	1914	Vicksburg, Miss.	Vicksburg, Miss.
03310		Ga. s.	Mary Carthina	10	8	30.0	14.8	4.0	Frt.	1	1	1902	Vallojo, Cal.	San Francisco, Cal.
203688		Ga. s.	Mary Carlisle	10	14	51.0	14.8	4.5	Frt.	2	2	1900	Chuquatiok, Va.	Norfolk, Va.
208914		Ga. s.	Mary D.	8	8	35.5	8.0	3.7	Pas.	1	14	1902	Essington, Pa.	Somers Point, N. J.
212085		Ga. s.	Mary D.	14	5	41.0	9.8	2.0	Pas.	2	25	1912	Marlonsville, Ia.	New Orleans, La.
01478		Ga. s.	Mary Dodge	305	240	120.0	32.8	8.0	Frt.	12	2	1882	Eureka, Cal.	San Francisco, Cal.
03078		Ga. y.	Mary E.	39	24	58.8	12.9	4.7	Yot.	2	1	1902	Rockosi, Wis.	Manitowoc, Wis.
03090		Ga. s.	Mary E.	14	7	45.0	15.0	4.0	Oys.	1	3	1909	Bolton, Md.	Newport News, Va.
00820		Ga. s.	Mary E.	8	8	30.7	15.0	4.2	Pas.	1	20	1871	Greenport, N. Y.	New Haven, Conn.
203720		Ga. s.	Mary E.	10	8	46.4	14.0	5.8	Fsh.	1	5	1908	Bath, Mo.	Newport, R. I.
205512		Ga. s.	Mary E.	0	0	28.0	11.4	3.2	Frt.	1	8	1908	Bogans Inlet, Va.	Somers Point, N. J.
211038		Ga. s.	Mary E.	07	48	60.0	21.0	0.2	Frt.	2	38	1912	Red Bank, N. J.	Portsmouth, N. J.
212775		Ga. s.	Mary E.	70	48	60.1	25.8	0.2	Frt.	1	80	1914	Oakland, Cal.	San Francisco, Cal.
01001		Ga. s.	Mary Elizabeth	0	0	37.2	13.0	3.0	Oys.	2	2	1886	Annapolis, Md.	Annapolis, Md.
205855		Ga. p.	Mary Elizabeth	0	0	40.2	12.4	2.1	Frt.	2	10	1908	Inverness, Fla.	Cedar Key, Fla.
00432		Ga. s.	Mary Ella	13	11	39.0	15.8	3.0	Oys.	3	3	1872	Ito, N. Y.	New York, N. Y.
02002		Ga. s.	Mary Emerson	13	7	41.4	12.0	5.0	Fsh.	4	4	1880	Essex, Mass.	Greenest, Mass.
00773		Ga. s.	Mary Emma	20	23	49.8	6.4	0.0	Fsh.	4	4	1878	New London, Conn.	New York, N. Y.
02384		Ga. s.	Mary Esther	0	0	36.0	12.0	3.0	Msc.	3	2	1899	Reedville, Va.	Alexandria, Va.
01894		Ga. s.	Mary Ethel	0	7	40.7	12.0	3.4	Oys.	2	2	1885	Bomerset County, Md.	Annapolis, Md.
212054		Ga. s.	Mary Ethel	42	33	71.0	17.0	6.4	Frt.	4	30	1914	Superior, Wis.	Grand Haven, Mich.

1 Formerly ga. y. Dida.

1 Formerly ga. y. Edmee.

MERCHANT MOTOR VESSELS OF THE UNITED STATES—Continued.

Official No.	Signal letters.	Flag.	Name of vessel.	Gross tonnage.	Net tonnage.	Length.	Breadth.	Depth.	Service.	Crew.	Indicated horsepower.	When built.	Where built.	Home port (where permanent license issued).	(where document issued).
207827		Ga. s.	Mary Evelyn.....	10	11	62.0	13.0	4.5	Pass.	1	70	1011	Harrisburg, Tex.....	Houston, Tex.	
207769		Ga. s.	Mary Fletcher.....	14	10	61.0	15.2	3.3	Frt.	2	24	1912	Rollins, Va.....	Norfolk, Va.	
202081		Ga. s.	Mary Frances.....	12	8	44.0	10.0	3.7	Frt.	1	1005	1905	Olympia, Wash.....	Pt. Townsend, Wash.	
00807		Ga. s.	Mary Frances.....	10	0	49.5	13.1	3.0	Pass.	1	1870	1870	Dorchester County, Md.	Baltimore, Md.	
201907		Ga. s.	Mary G.....	0	7	35.0	10.3	3.7	Fsh.	3	1006	1906	St. Joseph, Mich.....	Grand Haven, Mich.	
211748		Ga. s.	Mary G.....	11	10	37.7	11.3	4.5	Fsh.	2	20	1013	Plymouth, Mass.....	Provincetown, Mass.	
213372		Ga. s.	Mary G.....	31	21	61.4	14.2	6.1	Fsh.	3	40	1015	Tacoma, Wash.....	Tacoma, Wash.	
12800		Ga. s.	Mary Dunby.....	7	6	39.7	13.0	3.2	Frt.	1	1	1870	Crisfield, Md.....	Rochester, Va.	
203924		Ga. p.	Mary H.....	10	0	54.4	11.8	2.0	Pass.	1	15	1908	Cincinnati, Ohio.....	Cincinnati, Ohio.	
211895		Ga. p.	Mary H.....	8	0	49.4	12.0	2.5	Tow.	3	22	1013	High Bridge, Ky.....	Louisville, Ky.	
203038		Ga. s.	Mary Hanson.....	12	0	44.0	12.5	4.5	Wat.	1	25	1900	Fall River, Mass.....	Newport, R. I.	
211549		Ga. p.	Mary J.....	18	12	41.0	10.0	3.9	Pass.	3	6	1013	Paducah, Ky.....	Paducah, Ky.	
212449		Ga. p.	Mary J.....	05	34	64.0	10.0	4.7	For.	3	25	1014	Vevoy, Ind.....	Evansville, Ind.	
208770		Ga. p.	Mary K.....	0	6	41.5	8.0	1.0	Pass.	1	8	1011	Antiquity, Ohio.....	Wheeling, W. Va.	
200353		Ga. s.	Mary L.....	12	0	38.5	9.8	4.0	Tow.	5	8	1903	Kewanee, Wis.....	Gloucester, Mass.	
210009		Ga. s.	Mary L.....	7	5	31.8	10.8	3.2	Frt.	2	1012	1912	Brunswick, Ga.....	Brunswick, Ga.	
210129		Ga. s.	Mary L.....	11	8	38.4	10.8	3.0	Frt.	1	8	1010	Detroit, Mich.....	Detroit, Mich.	
213272		Ga. s.	Mary L.....	13	8	39.0	11.4	5.4	Frt.	1	20	1015	Killworth, Mo.....	Rockland, Mo.	
203785		Ga. s.	Mary Lee.....	13	12	50.2	12.4	2.0	Frt.	2	1	1906	Supply, N. C.....	Wilmington, N. C.	
03201		Ga. s.	Mary Lou.....	15	14	38.8	13.0	4.5	Oys.	3	10	1901	South Boston, Mass.....	Providence, R. I.	
200877		Ga. s.	Mary M.....	26	18	68.0	12.2	3.5	Pass.	1	32	1904	Sharptown, Md.....	Annapolis, Md.	
211432		Ga. s.	Mary M.....	6	6	21.2	7.4	3.7	Fsh.	3	10	1010	Green Bay, Wis.....	Milwaukee, Wis.	
208108		Ga. s.	Mary M.....	13	8	48.0	10.5	3.9	Pass.	1	25	1010	Galveston, Tex.....	Galveston, Tex.	
200618		Ga. s.	Mary Malony.....	42	28	63.0	10.0	5.8	Frt.	1	75	1912	Anacortes, Wash.....	Pt. Townsend, Wash.	
235720		Ga. s.	Mary Minerva.....	5	5	27.3	11.0	2.0	Pass.	1	15	1908	Parkton, N. J.....	Parkton, N. J.	
208952		Ga. s.	Mary J.....	10	11	44.7	11.0	4.0	Fsh.	5	20	1009	Ballard, Wash.....	Seattle, Wash.	
02220		Ga. s.	Mary Priscilla.....	14	0	43.0	14.2	3.0	Oys.	1	1890	1890	Orlando, Md.....	Newport News, Va.	
207172		Ga. n.	Mary R.....	0	0	43.0	10.1	4.4	Pass.	1	18	1010	St. Marys, Ga.....	Fernandina, Fla.	
207740		Ga. s.	Mary Sline.....	22	15	67.2	10.3	4.7	Frt.	2	25	1010	Madison, Md.....	Baltimore, Md.	
206010		Ga. s.	Mary Sue.....	20	12	63.0	15.0	4.0	Frt.	2	37	1903	Crab Neck, Va.....	Norfolk, Va.	
210887		Ga. s.	Mary T.....	17	12	45.3	15.0	4.5	Pass.	2	40	1013	Mohile, Ala.....	Mohile, Ala.	
01016		Ga. s.	Mary A. Bradshaw.....	14	13	49.3	14.5	3.0	Frt.	2	1893	1893	Smiths Island, Md.....	Norfolk, Va.	
01113		Ga. s.	Mary A. Gray.....	7	7	35.0	12.0	3.0	Frt.	1	1	1892	Norfolk, Va.....	Do.	
207516		Ga. s.	Mary A. J.....	8	7	31.7	8.0	3.7	Frt.	1	10	1910	Douglas, Alaska.....	Juneau, Alaska.	
01670		Ga. s.	Mary A. Marshall.....	9	0	33.0	13.0	3.7	Frt.	2	30	1893	Prince Bay, N. Y.....	Providence, R. I.	
01152		Ga. s.	Mary A. Oster.....	7	7	31.7	11.7	4.5	Fsh.	3	1870	1870	Mount Desert, Me.....	Portland, Me.	
208007		Ga. s.	Mary A. Shoup.....	21	14	65.0	14.0	5.3	Fsh.	1	1008	1908	Sharna, Va.....	Reedville, Va.	
200620		Ga. s.	Mary C. Santos.....	124	88	97.1	21.5	11.0	Fsh.	22	1901	1901	Essex, Mass.....	Provincetown, Mass.	
211789		Ga. s.	Mary D. Milo.....	5	5	31.0	12.2	3.3	Fsh.	1	10	1013	Marblehead, Mass.....	Provincetown, Mass.	
00093		Ga. s.	Mary E. Combs.....	13	11	37.0	14.8	4.2	Pass.	1	1877	1877	Freeport, N. Y.....	New York, N. Y.	
02073		Ga. s.	Mary E. Davis.....	11	10	39.8	14.2	4.5	Fsh.	3	1889	1889	Greenport, N. Y.....	Greenport, N. Y.	
03112		Ga. s.	Mary E. Harty.....	122	77	95.7	25.0	10.2	Codl.	10	85	1901	Gloucester, Mass.....	Gloucester, Mass.	
202858		Ga. s.	Mary E. Bennett.....	27	11	48.2	16.0	7.2	Fsh.	0	1900	1900	East Boothbay, Me.....	Do.	
17830		Ga. s.	Mary E. Snydam.....	40	44	70.2	19.2	4.0	Mso.	2	1868	1868	Northport, N. Y.....	Patchogue, N. Y.	
207333		Ga. s.	Mary F. Crosswell.....	16	11	51.0	10.5	3.4	Frt.	3	8	1908	Orlando, Md.....	Crisfield, Md.	
02395		Ga. s.	Mary F. Durbin.....	14	13	41.5	13.8	4.0	Mso.	0	1891	1891	Kayport, N. J.....	New York, N. Y.	
210777		Ga. s.	Mary F. Ruth.....	40	33	65.0	10.4	8.4	Fsh.	0	1912	1912	Essex, Mass.....	Gloucester, Mass.	
212108		Ga. s.	Mary G. Morehead.....	21	10	58.3	13.5	3.9	Frt.	2	70	1014	Morehead City, N. C.....	Bennett, N. C.	
00351		Ga. s.	Mary P. Sheppard.....	30	14	65.7	18.8	5.0	Oys.	0	1871	1871	Bridgton, N. Y.....	Philadelphia, Pa.	
17023		Ga. s.	Mary H. Lewis.....	19	18	40.8	15.7	5.7	Frt.	2	1869	1869	Harpersville, Mo.....	Eastport, Mo.	
200672		Ga. s.	Mary J. Beale.....	33	20	68.7	17.3	0.7	Fsh.	3	30	1903	Eastport, Mo.....	Southwest Harbor, Mo.	
212465		Ga. s.	Mary J. Dean.....	15	8	42.0	12.0	3.8	Frt.	1	72	1014	Hoopersville, Md.....	Crisfield, Md.	
02057		Ga. s.	Mary M. Broore.....	0	5	31.2	13.3	3.5	Oys.	2	1898	1898	Patchogue, N. Y.....	Patchogue, N. Y.	
209302		Ga. s.	Mary R. Kirwan.....	15	10	45.3	11.2	3.4	Frt.	2	25	1911	Chester, Md.....	Baltimore, Md.	
00760		Ga. s.	Mary R. Smith.....	7	7	32.4	13.3	3.2	Frt.	1	1875	1875	Freeport, N. Y.....	Pert Ambury, N. J.	
211624		Ga. s.	Mary B. Fauroce.....	0	0	37.3	12.3	3.9	Frt.	2	14	1913	Coan River, Va.....	Reedville, Va.	
03221		Ga. s.	Mary T. Fallon.....	74	48	76.5	21.0	0.0	Fsh.	10	1901	1901	Essex, Mass.....	Boston, Mass.	
01949		Ga. s.	Mary T. Mfster.....	12	0	41.0	14.8	3.3	Frt.	2	1887	1887	Bomorasot County, Md.....	Charleston, B. O.	
01632		Ga. s.	Mary W. Duggless.....	28	26	54.8	18.8	4.5	Frt.	2	1883	1883	Dyna Creek, N. J.....	Greenport, N. Y.	
203852		Ga. s.	Mary and Ida.....	10	0	37.0	14.0	4.0	Oya.	4	18	1909	Dividing Creek, N. J.....	Philadelphia, Pa.	
91812		Ga. s.	Mary and Virginia.....	10	9	51.1	10.1	4.1	Frt.	2	1885	1885	Pooohoko City, Md.....	Norfolk, Va.	
00892		Ga. s.	Mary Ann Kirby.....	33	32	55.5	21.8	4.8	Frt.	2	1870	1870	Glenwood, N. Y.....	Hartford, Conn.	
02314		Ga. s.	Mary Emma and Lizlo.....	10	9	31.0	12.0	3.9	Mso.	0	1880	1880	Bayport, N. Y.....	New York, N. Y.	
00029		Ga. s.	Mary Francis Cruz.....	40	34	60.0	22.0	4.0	Fsh.	2	1873	1873	San Pablo, Cal.....	San Francisco, Cal.	
201317		Ga. s.	Maryanna.....	55	38	69.8	22.5	6.0	Frt.	1	27	1901	Cava, Tex.....	Galveston, Tex.	
01235		Ga. s.	Maryetta.....	0	0	41.5	12.4	3.7	Pass.	2	1880	1880	Bahile Pass, Tex.....	Houston, Tex.	
204557		Ga. n.	Maryland.....	16	12	40.8	10.1	3.1	Pass.	2	30	1908	Harro de Grace, Md.....	Baltimore, Md.	
208107		Ga. s.	Maryland.....	0	0	24.0	8.0	6.2	Frt.	1	14	1010	Elizabeth City, N. O.....	Elizabeth City, N. O.	
209980		Ga. s.	Maryland.....	29	20	54.8	14.7	0.1	Fsh.	8	40	1912	Tacoma, Wash.....	Tacoma, Wash.	
212857		Ga. s.	Maryland.....	14	11	40.2	11.8	3.0	Frt.	1	27	1014	Miami, Fla.....	Jacksonville, Fla.	
212010		Ga. s.	Maryleo.....	11	7	37.0	8.0	4.1	Frt.	2	10	1914	Seattle, Wash.....	Seattle, Wash.	
213101		Ga. s.	Marysville.....	20	17	40.0	13.0	5.0	Fsh.	10	20	1015	Tacoma, Wash.....	Tacoma, Wash.	
01490		Ga. s.	Mascot.....	50	77	80.0	21.7	8.3	Frt.	7	1882	1882	Essex, Mass.....	New York, N. Y.	
02225		Ga. s.	Mascot.....	13	13	37.0	15.0	3.0	Pass.	2	18	1890	Port Republic, N. J.....	Bomoras Point, N. J.	
02557		Ga. s.	Mascot.....	20	14	42.5	12.4	5.2	Fsh.	6	1894	1894	Hosion, Mass.....	Gloucester, Mass.	
202107		Ga. s.	Mascot.....	69	42	71.0	20.2	0.0	Oys.	0	1903	1903	Greenport, N. Y.....	Bridgport, Conn.	

MERCHANT MOTOR VESSELS OF THE UNITED STATES—Continued.

Official No.	Signal letters.	Reg.	Name of vessel.	Gross tonnage.	Net tonnage.	Length.	Breadth.	Depth.	Service.	Crew.	Indicated horsepower.	When built.	Where built.	Home port (where permanent document issues).
205548		Ga. s.	Mascot.....	5	5	25.0	7.0	6.8	Pas.	1	7	1903	Elizabeth City, N. C.	Elizabeth City, N. C.
206340		Ga. s.	Mascot.....	8	5	30.0	9.3	3.6	Pas.	1	14	1911	Miami, Fla.	Key West, Fla.
210634		Ga. s.	Mascot.....	8	7	33.0	9.0	3.0	Pas.	1	6	1910	Amityville, N. Y.	Patchogue, N. Y.
213127		Ga. p.	Mascot.....	35	25	55.0	12.0	2.3	Pas.	1	14	1914	Memphis, Tenn.	Memphis, Tenn.
92018		Ga. s.	Mascot.....	22	15	61.8	15.0	4.4	Frt.	2	2	1884	Roslyn, N. Y.	Annapolis, Md.
203335		Ga. s.	Mascot.....	30	25	59.4	12.0	4.3	Mso.	2	2	1905	Holland, Mich.	Chicago, Ill.
92871		Ga. s.	Massasoit.....	32	32	58.4	17.8	7.0	Fsh.	10	25	1898	Gloucester, Mass.	New York, N. Y.
212707		Ga. s.	Massasoit.....	26	18	43.0	14.4	4.2	Fsh.	4	25	1914	Brunswick, Ga.	Brunswick, Ga.
91430		Ga. s.	Maxinet.....	10	0	31.2	12.6	3.7	Fsh.	1	25	1903	Westville, N. Y.	Vineyard Haven, Mass.
203410		Ga. s.	Maxines.....	43	39	63.0	16.3	5.6	Fsh.	4	24	1909	Palatka, Fla.	St. Augustine, Fla.
205361		Ga. s.	Matchless.....	6	6	25.6	11.5	3.3	Fsh.	1	4	1908	Monument Beach, Mass.	Hartsville, Mass.
208131		Ga. s.	Matthew B. Greer.....	112	66	103.0	23.2	11.4	Cod.	10	100	1910	Essex, Mass.	Boston, Mass.
91072		Ga. s.	Mathilde.....	30	23	66.3	18.8	3.7	Frt.	2	2	1888	Clear Creek, Tex.	Galveston, Tex.
201160		Ga. y.	Mathilde.....	10	14	41.8	10.5	4.8	Yct.	1	25	1903	Philadelphia, Pa.	Philadelphia, Pa.
206683		Ga. p.	Mathilde.....	7	6	36.3	7.0	2.1	Pas.	2	10	1909	Centaur, Mo.	St. Louis, Mo.
210285		Ga. s.	Mathilde.....	8	7	35.0	10.0	2.1	Frt.	1	15	1912	Halls Harbor, N. C.	Monteic, N. C.
213366		Ga. s.	Mathilde B.....	6	5	23.4	12.7	3.2	Frt.	1	1	1913	Port Republic, N. J.	Tuckerton, N. J.
205487		Ga. s.	Mathilda F.....	18	7	48.0	14.0	4.1	Mso.	4	12	1908	Thunderbolt, Ga.	Beaufort, S. C.
207325		Ga. s.	Mathilda J. Dixon.....	8	6	38.0	13.4	3.3	Frt.	3	3	1910	Olivet, Md.	Annapolis, Md.
210704		Ga. s.	Mathilda.....	15	10	48.4	12.2	5.0	Frt.	1	80	1912	Oakland, Cal.	San Francisco, Cal.
93267		Ga. p.	Mathie B.....	12	11	48.0	15.3	3.2	Fsh.	3	3	1907	Patchogue, N. Y.	Perth Amboy, N. J.
210222		Ga. p.	Mathie B.....	35	18	50.7	14.6	3.0	Tow.	5	30	1912	Florence, La.	Brasher, La.
208006		Ga. s.	Mathie Couch.....	14	10	41.7	9.7	4.3	Pas.	1	25	1910	Memphis, Tenn.	Memphis, Tenn.
92317		Ga. s.	Mathie V. Culver.....	23	10	51.0	17.0	4.0	Fsh.	2	15	1891	Tyaskin, Md.	Newport News, Va.
93069		Ga. s.	Mathie II.....	6	6	28.5	12.7	4.0	Frt.	1	15	1899	Port Republic, N. J.	Bomera Point, N. J.
91815		Ga. s.	Mathie II.....	20	19	62.0	16.0	3.4	Frt.	2	12	1892	Isle of Wight County, Va.	Norfolk, Va.
212110		Ga. s.	Mathie May.....	10	0	37.0	8.0	3.1	Pas.	1	12	1913	Caruthersville, Mo.	St. Louis, Mo.
208267		Ga. s.	Mathie B.....	8	7	31.5	7.4	3.0	Frt.	2	20	1910	Georgetown, S. C.	Georgetown, S. C.
91654		Ga. s.	Mathie II, Sheppard.....	14	7	40.0	15.8	4.0	Oys.	3	18	1881	Bridgeton, N. J.	Philadelphia, Pa.
90787		Ga. s.	Maud.....	7	0	31.0	13.7	3.5	Mso.	2	2	1875	Islip, N. Y.	New York, N. Y.
92330		Ga. s.	Maud.....	0	0	27.5	13.0	4.0	Mso.	1	10	1889	Newport, R. I.	Newport, R. I.
92793		Ga. s.	Maud.....	7	7	32.5	13.5	3.6	Oys.	1	1	1897	Patchogue, N. Y.	Perth Amboy, N. J.
201188		Ga. s.	Maud.....	13	11	51.0	13.1	3.1	Frt.	2	24	1901	Cedar Bayou, Tex.	Galveston, Tex.
203613		Ga. s.	Maud.....	10	6	46.0	10.4	3.5	Oys.	2	10	1906	Urbana, Va.	Reedville, Va.
208401		Ga. s.	Maud.....	10	0	29.6	11.1	2.7	Frt.	1	7	1906	Switzerland, Fla.	Jacksonville, Fla.
211077		Ga. s.	Maud.....	14	0	57.8	12.2	3.4	Frt.	2	10	1913	Kissimmee, Fla.	Tampa, Fla.
92458		Ga. s.	Maud Anderson.....	7	6	20.0	12.0	4.3	Fsh.	2	8	1892	Harwich, Mass.	Vineyard Haven, Mass.
92748		Ga. s.	Maud O.....	13	7	37.0	8.8	3.8	Pas.	2	21	1909	Jacksonville, Fla.	Cedar Keys, Fla.
203248		Ga. y.	Maud F.....	40	27	55.9	13.8	5.6	Yct.	1	75	1909	Beattie, Wash.	Beattie, Wash.
90383		Ga. s.	Maud Gerardo.....	15	14	45.2	15.9	5.3	Fsh.	4	1	1873	Gillette, Mo.	Newport, N. I.
200329		Ga. s.	Maud Holton.....	0	5	37.4	12.7	3.0	Frt.	1	1	1892	Patchogue, N. Y.	Norfolk, Va.
92450		Ga. s.	Maud Moller.....	0	5	31.0	13.6	3.4	Mso.	1	1	1892	Patchogue, N. Y.	Patchogue, N. Y.
91697		Ga. s.	Maud H.....	7	0	29.0	13.8	3.2	Mso.	1	1	1885	Bayshore, N. Y.	Do.
200102		Ga. s.	Maud B II.....	11	10	38.0	14.5	3.7	Fsh.	1	1	1909	Pa'c'oguo, N. Y.	Do.
92880		Ga. s.	Maud B, Morse.....	8	5	29.0	10.6	5.0	Fsh.	1	1	1897	Quahing, Me.	Portland, Me.
201705		Ga. s.	Maud and Heg.....	12	8	51.0	13.2	3.9	Tow.	2	2	1905	Washington, N. C.	Washington, N. C.
205182		Ga. s.	Maud F.....	0	0	32.8	10.7	4.8	Pas.	1	18	1909	Atlantic City, N. J.	Bomera Point, N. J.
207110		Ga. s.	Mauretanian.....	13	0	41.4	16.7	3.0	Pas.	2	28	1910	Miami, Fla.	New London, Conn.
207421		Ga. s.	Maurice T.....	8	7	27.0	8.3	3.6	Pas.	1	8	1909	Lauding, Mich.	Grand Haven, Mich.
210580		Ga. y.	Mavlot.....	21	20	51.5	11.2	5.9	Yct.	2	40	1912	Portchester, N. Y.	New York, N. Y.
201387		Ga. y.	Mavourneon.....	21	19	51.0	11.0	8.0	Yct.	2	25	1907	New Haven, Conn.	Hartford, Conn.
205030		Ga. s.	Maxwell.....	8	6	31.0	8.5	3.0	Pas.	1	18	1908	North Bend, Conn.	Empire, Oreg.
213104		Ga. s.	Maxine II.....	14	10	51.0	9.2	5.0	Pas.	1	60	1915	Alexandria Bay, N. Y.	Cape Vincent, N. Y.
200037		Ga. s.	Maxine B.....	10	15	37.2	13.6	5.0	Frt.	1	16	1911	Ridgefield, Wash.	Beattie, Wash.
93284		Ga. s.	Maxwell.....	19	12	46.5	15.2	6.0	Fsh.	4	4	1892	Gloucester, Mass.	Gloucester, Mass.
92518		Ga. s.	May.....	43	33	70.6	16.0	5.0	Yct.	3	3	1903	Charleston, N. J.	Philadelphia, Pa.
201760		Ga. s.	May.....	14	9	36.0	15.2	4.1	Frt.	2	2	1903	Charleston, S. C.	Charleston, S. C.
92241		Ga. s.	May.....	14	11	47.0	12.0	4.0	Pas.	1	1	1905	Wildwood, N. J.	Bomera Point, N. J.
205250		Ga. s.	May.....	7	5	20.2	9.2	4.0	Tow.	1	35	1905	Tottenville, N. Y.	New York, N. Y.
200582		Ga. s.	May.....	10	7	30.0	9.8	3.1	Fsh.	4	20	1909	Olalla, Wash.	Pt. Townsend, Wash.
208185		Ga. s.	May.....	12	10	46.6	9.0	3.1	Pas.	1	20	1910	Handolph, Oreg.	Cosa Bay, Oreg.
208338		Ga. s.	May.....	10	14	60.0	13.0	2.8	Pas.	1	36	1911	Galveston, Tex.	Galveston, Tex.
211493		Ga. s.	May.....	11	7	31.8	8.0	3.4	Fsh.	1	20	1913	Kotelikan, Alaska.	Juneau, Alaska.
206511		Ga. s.	May II.....	0	0	32.0	8.7	4.5	Pas.	3	21	1909	Boston, Mass.	Boston, Mass.
202760		Ga. s.	May B.....	11	7	40.5	8.2	2.8	Pas.	1	1	1903	Beattie, Wash.	Pt. Townsend, Wash.
204827		Ga. s.	May B 2.....	18	12	48.0	11.0	3.3	Pas.	1	1	1907	do.	Beattie, Wash.
211313		Ga. s.	May Bee.....	7	9	38.3	10.2	3.9	Pas.	1	30	1913	Holland, Mich.	Grand Haven, Mich.
213303		Ga. p.	May Bell.....	7	7	40.0	9.0	1.5	Tow.	3	12	1915	Paducah, Ky.	Paducah, Ky.
93218		Ga. s.	May Bird.....	12	8	38.1	9.7	4.5	Pas.	2	2	1901	Bing Bing, N. Y.	Beattie, Wash.
203376		Ga. s.	May Dato.....	14	10	39.0	11.0	5.0	Frt.	1	20	1903	Beattie, Wash.	Do.
211270		Ga. s.	May E.....	15	10	50.0	10.1	4.5	Frt.	3	60	1913	Middleburg, Fla.	Jacksonville, Fla.
211461		Ga. s.	May W.....	8	5	29.5	9.0	3.6	Frt.	1	8	1913	Beattie, Wash.	Beattie, Wash.
208290		Ga. s.	Mayo.....	10	8	52.2	11.8	4.0	Tow.	2	60	1910	Pascagoula, Miss.	Galveston, Tex.
91031		Ga. s.	May Flower.....	9	6	35.2	14.0	3.5	Frt.	2	18	1883	Cedarville, N. J.	Wilmington, Del.

1 Formerly ga. y. Hazel.

MERCHANT MOTOR VESSELS OF THE UNITED STATES—Continued.

Official No.	Signal letters.	Rtg.	Name of vessel.	Gross tonnage.	Net tonnage.	Length.	Breadth.	Depth.	Service.	Crew.	Indicated horsepower.	When built.	Where built.	Home port (where permanent licenses).
92137		Ga. s.	May Flower	11	10	Feet.	Feet.	Feet.	Fsh.	1	7	1880	Bumshing, Wash.	Ketchikan, Alaska.
92318		Ga. s.	May Flower	14	9	30.7	13.3	3.2	Tow.	1	20	1801	Seattle, Wash.	Seattle, Wash.
210160		Ga. s.	May Flower	13	11	37.0	10.2	3.2	Pns.	2	32	1911	Jacksonville, Fla.	Beaufort, B. O.
93130		Ga. s.	Mayflower	14	8	52.8	15.4	3.0	Frt.	2	50	1901	Cedar Bayou, Tex.	Galveston, Tex.
93259		Ga. s.	Mayflower	10	8	20.7	11.7	3.1	Pns.	2	2	1902	Key West, Fla.	Key West, Fla.
202238		Ga. s.	Mayflower	12	9	38.0	8.2	3.0	Pns.	1	1	1905	Portland, Oreg.	Portland, Oreg.
201218		Ga. s.	Mayflower	14	10	55.0	13.0	4.2	Pns.	1	50	1907	Burgen Bay, Wis.	Chicago, Ill.
201122		Ga. s.	Mayflower	11	7	30.0	0.3	3.3	Fsh.	1	1	1907	Halifax, Wash.	Ketchikan, Alaska.
206858		Ga. p.	Mayflower	7	7	50.0	9.2	1.7	Pns.	2	15	1909	Ford, Ky.	Louisville, Ky.
20761		Ga. s.	Mayflower	10	9	39.0	7.2	2.7	Pns.	2	20	1909	East St. Louis, Ill.	St. Louis, Mo.
209389		Ga. s.	Mayflower	7	5	35.0	7.7	3.0	Tow.	1	10	1908	Newport, Wash.	Seattle, Wash.
210057		Ga. p.	Mayflower	40	40	81.4	25.0	3.0	Fer.	2	38	1912	Williston, N. Dak.	Pembina, N. Dak.
210275		Ga. s.	Mayflower	14	10	60.5	0.5	2.8	Frt.	1	40	1912	Port Orchard, Wash.	Seattle, Wash.
212392		Ga. s.	Mayflower	15	10	44.4	12.2	5.0	Pns.	1	50	1908	Solomons, Md.	Baltimore, Md.
212312		Ga. s.	Mayflower	12	7	45.3	11.0	4.0	Pns.	1	25	1914	Norfolk, Va.	Norfolk, Va.
203253		Ga. s.	May Queen	12	12	45.0	10.8	4.4	Fsh.	3	3	1906	St. Joseph, Mich.	Chicago, Ill.
92386		Ga. s.	May Saline	9	9	52.0	14.0	3.0	Oys.	2	2	1890	Madison, Md.	Roadville, Va.
209017		Ga. s.	May-Hell-Trene	9	33	54.8	17.2	5.4	Pns.	2	45	1911	Williamsburg, Va.	Newport News, Va.
9290		Ga. s.	Maymo	9	9	54.0	13.0	2.3	Frt.	1	1	1899	Fallport, Va.	Norfolk, Va.
202573		Ga. s.	Mayno Sheppard	7	7	33.0	12.0	4.0	Pns.	1	1	1899	Atlantic City, N. J.	Hampton, N. J.
141590	KPPH	Ga. y.	Mayno	64	43	75.4	13.0	4.3	Yct.	3	3	1890	Long Island City, N. Y.	New York, N. Y.
92380		Ga. s.	Maize W. Lambert	8	7	41.8	11.0	3.0	Frt.	3	3	1891	Berwood, Md.	Annapolis, Md.
200118		Ga. s.	Mayas	13	9	64.0	11.0	5.0	Mso.	1	10	1903	Lebanon Bridge, Va.	Norfolk, Va.
212120		Ga. s.	Mediator	12	10	38.0	12.0	4.0	Pns.	1	40	1902	South Boston, Mass.	Providence, R. I.
93242		Ga. s.	Medomak	24	22	51.1	11.4	5.8	Cod.	6	6	1902	Bristol, Mo.	Gloucester, Mass.
211917		Ga. s.	Mella	7	5	38.5	0.0	3.0	Pns.	2	22	1914	Columbus, Ga.	Apalachicola, Fla.
200280		Ga. s.	Melba	8	7	30.0	0.7	3.4	Fsh.	2	2	1910	Cheboygan, Mich.	Grand Haven, Mich.
207103		Ga. s.	Mella	11	11	40.5	10.0	4.0	Pns.	2	24	1910	Thomaston, Mo.	Balein, Mass.
205523		Ga. y.	Melloso	22	19	51.5	11.3	5.1	Yct.	3	25	1908	New York, N. Y.	New York, N. Y.
209017		Ga. s.	Melville J.	20	13	63.8	14.0	5.1	Pns.	2	100	1912	Memphis, Tenn.	Memphis, Tenn.
203482		Ga. p.	Melva	9	9	47.2	12.3	2.7	Tow.	2	2	1906	Rome, Ohio	Cincinnati, Ohio
93192		Ga. s.	Melvin D. Nutter	12	7	55.0	15.0	3.8	Fsh.	2	10	1901	Oriole, Md.	Newport News, Va.
91727		Ga. s.	Melvin Morris	10	9	39.1	12.1	3.8	Fsh.	1	1	1892	Smyrna, N. O.	Charleston, S. O.
92771		Ga. s.	Melvina	5	5	26.0	12.0	2.8	Fsh.	1	1	1892	Cape May, N. J.	Bridgeton, N. J.
210723		Ga. s.	Melvin	11	9	30.2	11.2	4.4	Pns.	1	20	1912	Brooklyn, N. Y.	New York, N. Y.
211644		Ga. s.	Memoria	10	9	23.4	0.7	4.4	Pns.	1	15	1913	East Providence, R. I.	Providence, R. I.
209290		Ga. s.	Menhaden	28	22	55.0	18.2	4.2	Fsh.	12	45	1911	Morehead City, N. C.	Beaufort, N. O.
213160		Ga. s.	Mendo	23	15	47.4	13.8	5.6	Fsh.	7	35	1915	Everett, Wash.	Seattle, Wash.
211908		Ga. s.	Mercer	10	7	31.1	0.0	0.0	Tow.	1	16	1914	Seattle, Wash.	Do.
209481		Ga. s.	Mercury	60	41	68.8	17.4	7.6	Fsh.	2	75	1912	do.	Pt. Townsend, Wash.
208121		Ga. s.	Mercedosa Fisher	13	13	50.0	10.0	2.5	Pns.	3	20	1909	Heardstown, Ill.	Peoria, Ill.
92997		Ga. s.	Mergus	12	11	36.2	13.0	3.7	Msc.	1	1	1899	Hayshore, N. Y.	New York, N. Y.
207019		Ga. y.	Mordrud	19	17	48.0	11.4	5.3	Yct.	2	40	1910	New York, N. Y.	Bangor, Mo.
201408		Ga. y.	Moriel	21	14	48.8	10.0	4.4	Yct.	3	15	1905	Nassau, N. Y.	Key West, Fla.
211075		Ga. s.	Morjo	8	6	33.0	3.0	3.5	Mso.	1	18	1915	Morehead City, N. O.	Beaufort, N. O.
93370		Ga. s.	Morlin	6	6	21.3	12.2	3.0	Fsh.	1	1	1903	Osterville, Mass.	Newport Haven, Mass.
91693		Ga. s.	Morman	15	14	42.4	15.7	3.7	Frt.	1	1	1891	Lynchburg, Tex.	Galveston, Tex.
92390		Ga. s.	Morman	16	10	51.0	13.0	3.3	Frt.	2	1	1891	Fogartyville, Fla.	Tampa, Fla.
93101	KQNM	Ga. y.	Morman	30	28	55.0	15.4	7.1	Yct.	2	2	1901	City Island, N. Y.	New York, N. Y.
93258		Ga. s.	Morman	10	10	30.4	12.5	0.0	Fsh.	1	1	1902	Friendship, Mo.	Waldoboro, Mo.
93277		Ga. s.	Morman	8	8	21.0	11.0	5.0	Fsh.	2	1	1902	Brooklin, Mo.	Castino, Mo.
203233		Ga. s.	Morman	50	47	62.3	16.0	5.2	Frt.	3	1	1900	Port Jefferson, N. Y.	Baltimore, Md.
205001		Ga. s.	Morman	7	7	33.2	10.1	3.0	Pns.	2	29	1908	Terminal Island, Cal.	Los Angeles, Cal.
205732		Ga. s.	Morman	7	7	32.0	7.7	7.4	Mso.	1	8	1909	Columbia, N. O.	Richmond, Va.
212180		Ga. s.	Morman	6	5	37.0	8.0	3.0	Pns.	2	29	1911	St. Louis, Mo.	Calto, Ill.
211100		Ga. s.	Morman II	22	15	42.4	13.7	5.5	Fsh.	7	20	1913	Tacoma, Wash.	Tacoma, Wash.
210231		Ga. s.	Morman III	7	5	31.5	0.8	3.4	Pns.	1	20	1907	Sacket Harbor, N. Y.	Cape Vincent, N. Y.
212666		Ga. s.	Morman, Jr.	9	8	37.0	0.4	3.5	Pns.	1	15	1914	Menasha, Wis.	Milwaukee, Wis.
203189		Ga. s.	Morrano	8	8	40.4	10.9	2.5	Tow.	1	15	1906	Crittenden, Va.	Newport News, Va.
211107		Ga. s.	Merry Alho	31	8	48.0	10.2	3.4	Pns.	2	40	1903	St. Joseph, Mich.	Grand Haven, Mich.
213418		Ga. y.	Merry Mac	21	21	79.0	0.5	7.4	Yct.	2	50	1902	Menash, Wis.	Grand Haven, Mich.
92565		Ga. s.	Merris H. Ferry	10	36	35.0	30.0	3.8	Cod.	12	30	1893	Gloucester, Mass.	Gloucester, Mass.
93071		Ga. s.	Messenger	8	8	35.0	8.8	3.7	Mso.	1	1	1907	New Haven, Conn.	New Haven, Conn.
201251		Ga. s.	Messenger	8	8	35.0	0.8	3.4	Pns.	1	1	1907	Marshfield, Oreg.	Cosco Bay, Oreg.
204816		Ga. s.	Messenger	15	11	72.0	11.3	3.4	Pns.	4	1	1905	Owensboro, Ky.	Louisville, Ky.
200700		Ga. s.	Messenger	0	0	36.5	0.3	3.5	Tow.	1	37	1902	Dorchester County, Md.	Baltimore, Md.
207237		Ga. s.	Messenger	10	0	34.3	10.4	4.0	Frt.	1	18	1910	Bridgeton, Conn.	New York, N. Y.
209034		Ga. s.	Messenger	10	9	41.0	7.7	4.4	Frt.	2	50	1909	San Francisco, Cal.	St. Michael, Alaska.
213118		Ga. s.	Messenger III	32	27	18.0	11.1	0.3	Mso.	2	60	1915	Long Island City, N. Y.	New York, N. Y.
90118		Ga. s.	Mota	43	41	61.2	10.0	0.3	Ph.	10	10	1890	Pampano, N. J.	Jacksonville, Fla.
92755		Ga. s.	Mota	10	9	31.0	12.3	3.8	Frt.	2	2	1890	Charleston, S. O.	Charleston, S. O.
93372		Ga. s.	Mota	14	10	41.2	11.5	4.4	Fsh.	1	50	1903	Astoria, Oreg.	Ketchikan, Alaska.
201583		Ga. s.	Motin M.	0	0	33.0	0.8	2.8	Pns.	1	15	1907	do.	Astoria, Oreg.
92909		Ga. s.	Motcor	13	13	40.0	0.9	4.8	Pns.	1	1	1893	Whilmington, Cal.	Los Angeles, Cal.

1 Formerly ga. s. Mabel T.

2 Formerly ga. y. (a) Laurona.
(b) El Verano.

MERCHANT MOTOR VESSELS OF THE UNITED STATES—Continued.

Official No.	Signal letters.	Hlg.	Name of vessel.	Gross tonnage.	Net tonnage.	Length.	Breadth.	Depth.	Service.	Crew.	Indicated horsepower.	When built.	Where built.	Home port (where permanent issues).	
203333		Ga. s.	Minnehaha	10	10	39.3	10.5	3.0	Frt.	3	1006	Oswego, N. Y.	Oswego, N. Y.	
207467		Ga. s.	Minnehaha	9	8	35.0	7.1	3.5	Pass.	2	1007	Alton, Ill.	St. Louis, Mo.	
205178		Ga. s.	Minnehaha	14	10	49.3	13.4	3.7	Frt.	2	1010	St. Petersburg, Fla.	Gunpa, Fla.	
212306		Ga. y.	Minnemao II	57	34	72.0	14.5	7.5	Yct.	2	1014	Boston, Mass.	Marquette, Mich.	
01512		Ga. s.	Minnie	12	8	40.9	14.1	3.8	Frt.	3	1883	Smyrna, N. C.	Washington, N. C.	
02781		Ga. s.	Minnie	11	10	37.9	13.5	4.4	Fsh.	2	1897	Fishery, Mass.	Vineyard Haven, Mass.	
04153		Ga. s.	Minnie	7	7	28.8	11.2	5.5	Fsh.	3	1901	Waldoboro, Me.	Gloucester, Mass.	
202971		Ga. s.	Minnie	14	10	13.3	12.0	4.4	Fsh.	1	1906	Ballard, Wash.	Juneau, Alaska.	
203047		Ga. s.	Minnie	7	5	29.7	7.8	2.9	Frt.	1	1906	Metlakakla, Alaska.	Ketchikan, Alaska.	
206770		Ga. s.	Minnie	13	13	35.4	9.9	2.6	Frt.	1	1903	Paulsboro, N. J.	Somers Point, N. J.	
205070		Ga. s.	Minnie	16	11	40.9	12.8	4.5	Fsh.	2	1810	Dockton, Wash.	Tacoma, Wash.	
208114		Ga. s.	Minnie	13	8	33.0	11.1	3.6	Fsh.	5	1911	Seattle, Wash.	Do.	
210206		Ga. s.	Minnie	8	7	31.7	11.2	4.0	Fsh.	1	1912	Excursion Inlet, Alaska.	Juneau, Alaska.	
211857		Ga. s.	Minnie	6	6	35.2	10.3	4.0	Fsh.	2	1913	Los Angeles, Cal.	Los Angeles, Cal.	
210923		Ga. s.	Minnie	7	4	31.0	8.4	3.1	Fsh.	1	1912	Pt. Townsend, Wash.	Seattle, Wash.	
02371		Ga. s.	Minnie G.	43	41	48.2	10.5	6.2	Frt.	2	1899	Greensport, N. Y.	Greensport, N. Y.	
00155		Ga. s.	Minnie Davis	14	13	16.6	14.0	5.2	Fsh.	1	1879	Bristol, Me.	Chicago, Ill.	
205070		Ga. s.	Minnie H.	8	6	36.0	12.2	2.0	Fsh.	1	1907	Michigan City, Ind.	Chicago, Ill.	
207729		Ga. s.	Minnie H.	13	9	52.0	11.5	4.3	Pass.	1	1908	Houston, Tex.	Houston, Tex.	
202555		Ga. s.	Minnie Iia Iia	12	10	13.5	12.3	4.3	Pass.	3	1902	Brooklyn, N. Y.	New York, N. Y.	
02461		Ga. s.	Minnie May	13	13	56.0	17.0	4.1	Msc.	2	1910	St. Peters, Md.	Cape Charles, Va.	
212300		Ga. y.	Minnulo Mao II	57	34	72.6	14.5	7.5	Frt.	3	1900	Boston, Mass.	Marquette, Mich.	
210302		Ga. p.	Minnulo May	31	31	70.0	20.0	2.0	Frt.	4	1912	Sioux City, Iowa.	Sioux City, Iowa.	
202820		Ga. s.	Minnulo Mitchell	8	0	31.8	7.6	2.0	Frt.	1	1905	Marshfield, Oreg.	Coos Bay, Oreg.	
203620		Ga. s.	Minnulo S.	6	0	35.0	10.0	3.0	Pass.	2	1906	Charlevoix, Mich.	Grand Haven, Mich.	
212525		Ga. s.	Minnulo S.	11	11	31.0	9.0	3.0	Pass.	1	1906	do.	Do.	
01937		Ga. s.	Minnulo V.	0	0	30.5	13.8	3.1	Frt.	1	1887	Patchogue, N. Y.	Greensport, N. Y.	
206856		Ga. s.	Minnulo C. Inch	25	21	51.7	16.0	5.0	Fsh.	10	1909	Chincoague, Va.	Somers Point, N. J.	
02709		Ga. s.	Minnulo L. Moger	7	4	41.0	14.4	4.0	Frt.	1	1897	Crittenden, Va.	Norfolk, Va.	
01070		Ga. s.	Minnulo T. Hackett	8	0	30.8	13.2	5.2	Frt.	3	1883	Greensport, N. Y.	Vineyard Haven, Mass.	
145109		Ga. s.	Minta	14	13	37.6	13.4	5.1	Pass.	2	1879	East Boston, Mass.	Annapolis, Md.	
211084		Ga. y.	Mione	32	21	54.2	13.4	5.9	Yct.	3	1911	Hayhead, N. J.	Newark, N. J.	
210786		Ga. s.	Mira	18	12	48.5	9.0	3.3	Pass.	1	1911	Grafton, Ill.	St. Louis, Mo.	
03206		Ga. s.	Miraamy	11	10	42.9	14.3	5.4	Pass.	1	1902	Port Republic, N. J.	Tuckerton, N. J.	
03080		Ga. s.	Mirage	11	9	50.0	13.8	3.2	Frt.	2	1900	Charlotte Harbor, Fla.	Tampa, Fla.	
204158	KWCT	Ga. y.	Miramar	44	38	61.4	15.0	6.1	Yct.	2	1907	Long Island City, N. Y.	Chicago, Ill.	
207387	LHKW	Ga. y.	MIRAMAR	104	72	100.5	17.1	8.5	Yct.	10	2001	New York, N. Y.	Philadelphia, Pa.	
209787		Ga. s.	Mirene	40	34	61.1	20.2	6.5	Frt.	4	1912	North Bend, Oreg.	Astoria, Oreg.	
201501		Ga. s.	Miriam	11	9	38.2	11.5	2.6	Oys.	1	1907	Shellbluff, Ga.	Brunswick, Ga.	
210237		Ga. s.	Mirror	23	10	53.0	18.0	4.2	Oys.	2	1912	Morgan City, La.	Apalachicola, Fla.	
201088	KWHS	Ga. y.	Mischief	19	13	50.8	12.7	7.2	Yct.	2	1907	Boston, Mass.	Boston, Mass.	
212582		Ga. s.	Mischief	7	7	30.0	9.2	3.6	Fsh.	5	9	Manitowoc, Wis.	Milwaukee, Wis.	
02719		Ga. s.	Mishinawa	7	7	27.0	12.8	4.0	Frt.	1	1903	Fall River, Mass.	New Bedford, Mass.	
20941		Ga. y.	Missaho	17	15	42.5	11.2	4.0	Yct.	1	25	Port Clinton, Ohio.	Tampa, Fla.	
201162	KWCQ	Ga. y.	Miss Donna	41	23	51.0	12.6	6.1	Yct.	3	1907	New York, N. Y.	Apalachicola, Fla.	
203821		Ga. s.	Miss Stupp	18	12	43.0	12.5	5.5	Frt.	4	1907	Apalachicola, Fla.	Apalachicola, Fla.	
207771		Ga. s.	Mission	13	5	42.4	10.0	3.0	Pass.	1	1910	Sacramento, Cal.	San Francisco, Cal.	
204051		Ga. p.	Mississippi	9	9	40.0	8.0	3.0	Pass.	1	1907	Muscataine, Iowa.	Des Moines, Iowa.	
203415		Ga. s.	Mist	7	7	26.0	12.0	4.0	Frt.	1	1906	Osterville, Mass.	Hartstable, Mass.	
203605		Ga. s.	Mistletoe	18	12	51.2	12.0	3.3	Pass.	1	1900	Texas City, Tex.	Baltimore, Md.	
02361		Ga. s.	Mistral	11	11	35.3	14.8	4.4	Msc.	2	1879	Mystic, Conn.	New York, N. Y.	
02651		Ga. y.	Mistral	32	31	61.0	14.4	7.8	Yct.	2	1895	Chicago, Ill.	Chicago, Ill.	
03280		Ga. s.	Mitchell	14	10	40.5	11.0	4.7	Fsh.	3	1902	Tacoma, Wash.	Juneau, Alaska.	
205325		Ga. s.	Mitchell E.	12	8	41.0	11.8	3.3	Fsh.	1	12	1903	Everett, Wash.	Ketchikan, Alaska.
01278		Ga. s.	Mizpah	5	5	23.2	11.0	3.8	Fsh.	4	1880	Stonington, Conn.	Newport, R. I.	
01085		Ga. s.	Mizpah	2	11	33.0	14.0	3.0	Oys.	1	10	1884	New Bedford, Mass.	Greensport, N. Y.
02610		Ga. s.	Mizpah	7	5	27.0	12.0	4.2	Fsh.	2	1893	Noank, Conn.	New London, Conn.	
02607		Ga. s.	Mizpah	13	9	44.0	15.8	3.0	Oys.	3	1895	Bay St. Louis, Miss.	Gulfport, Miss.	
02703		Ga. s.	Mizpah	9	9	39.7	14.6	4.0	Frt.	1	1897	Salisbury, Md.	Cape Charles, Va.	
02780		Ga. s.	Mizpah	7	7	37.3	9.8	4.0	Msc.	1	1880	Brooklyn, N. Y.	Brooklyn, Conn.	
207857		Ga. s.	Mizpah	11	9	54.0	7.7	3.5	Frt.	2	50	1910	Arkansas City, Ark.	St. Louis, Mo.
212177		Ga. s.	Mizpah	14	9	41.7	11.8	4.4	Pass.	1	25	1914	Riverview, Fla.	Jacksonville, Fla.
212273		Ga. p.	Mobridge	21	23	58.4	15.4	2.0	Frt.	1	1915	Mobridge, S. Dak.	Pembina, N. Dak.	
210810		Ga. s.	Moco	7	5	40.0	11.7	3.2	Frt.	1	15	1892	Crisfield, Md.	Crisfield, Md.
02215		Ga. s.	Mocoush	14	12	45.0	13.0	5.0	Oys.	2	1890	City Island, N. Y.	New York, N. Y.	
209113		Ga. p.	Moeket	14	11	55.0	12.0	3.0	Tow.	2	40	1911	New Boston, Ill.	Dubuque, Iowa.
03281		Ga. s.	Mocking Bird	11	7	39.4	9.0	3.7	Pass.	1	30	1902	Whitcomb, Wash.	Pt. Townsend, Wash.
01949		Ga. s.	Moo Mitchell	9	8	30.8	13.2	3.1	Fsh.	1	1870	Patchogue, N. Y.	Patchogue, N. Y.	
201782		Ga. p.	Mohawk	8	8	50.0	10.0	2.1	Pass.	1	1905	Ferro Haute, Ind.	Evansville, Ind.	
206028	LHFQ	Ga. y.	Mohawk	20	20	49.9	11.9	9.2	Yct.	1	1909	Baltimore, Md.	Washington, D. C.	
206933		Ga. s.	Mohawk	13	10	42.0	11.0	3.3	Frt.	2	40	1909	Southport, N. C.	Washington, N. C.
207932		Ga. s.	Mohawk	11	11	35.7	10.1	4.2	Msc.	2	30	1905	New Berlin, Fla.	Jacksonville, Fla.
208087		Ga. s.	Mohawk	10	8	31.0	10.0	2.5	Pass.	1	12	1910	Merritt, Fla.	St. Augustine, Fla.
213188		Ga. s.	Mohawk	5	5	37.0	7.2	2.0	Pass.	1	15	1915	Iranson, Mo.	St. Louis, Mo.
03013		Ga. s.	Mokoff	58	39	80.0	18.2	6.8	Pass.	4	1878	San Francisco, Cal.	Honolulu, Hawaii.	

1 Formerly sch. y. Trineuto.

2 Formerly ga. y. Lillian II.

3 Formerly ga. y. Yaqui.

4 Formerly gn. s. Comet A.

† Composite.

MERCHANT MOTOR VESSELS OF THE UNITED STATES—Continued.

Official No.	Signal letters.	Rtg.	Name of vessel.	Gross tonnage.	Net tonnage.	Length.	Breadth.	Depth.	Service.	Crew.	Indicated horsepower.	When built.	Where built.	Home port (where permanent ment issues).
						Feet.	Feet.	Feet.	Frt.					
91864		Ga. s.	Molle	5	5	24.3	11.5	3.4	Frt.	1	8	1886	Dourno, Mass.	Harnstable, Mass.
263955		Ga. s.	Molle	16	14	45.0	10.0	3.3	Frt.	1	37	1903	Crittenden, Va.	Norfolk, Va.
203600		Ga. y.	Molle	11	14	43.2	11.3	6.9	Yct.	2	25	1911	Stamford, Conn.	New York, N. Y.
203857		Ga. s.	Molle B.	8	7	60.8	11.5	2.5	Yct.	2		1900	Houston, Tex.	Houston, Tex.
92724		Ga. s.	Molle Brilliant	11	11	36.6	12.4	3.8	Frt.	1		1893	Crittenden, Va.	Norfolk, Va.
206588		Ga. s.	Molle Knapp	10	8	39.8	7.8	3.0	Pas.	1	10	1904	Chautauque, Ill.	St. Louis, Mo.
92775		Ga. s.	Molle Lee	47	29	68.6	26.5	3.6	Frt.	5		1897	Bayou La La, Miss.	Gulfport, Miss.
201725		Ga. s.	Molle M.	16	13	48.3	16.3	3.0	Oys.	4	40	1905	Patchogue, N. Y.	Patchogue, N. Y.
205589		Ga. s.	Molle M.	10	10	30.0	7.5	3.0	Fsh.	2	0	1900	Philadelphia, Pa.	Somers Point, N. J.
93148		Ga. s.	Molle S.	8	8	20.1	12.2	3.0	Frt.	1		1901	Bridgeport, Conn.	Patchogue, N. Y.
90801		Ga. s.	Molly	10	8	35.4	13.8	3.0	Oys.	2		1875	Poughkeepsie, N. Y.	Bridgeport, Conn.
208149		Ga. s.	Molly J.	8	6	35.3	8.7	3.3	Pas.	2	12	1910	Fort Smith, Ark.	Corpus Christi, Tex.
208542		Ga. s.	Molly Lomon	8	8	28.0	8.0	3.2	Fsh.	2	12	1905	Manitowoc, Wis.	Manitowoc, Wis.
83301		Ga. y.	Momowela	19	16	49.1	11.0	5.2	Yct.	1		1902	Port Jefferson, N. Y.	Greenport, N. Y.
208514		Ga. s.	Monahan	30	25	55.2	14.0	5.8	Fsh.	2	75	1909	Orcas, Wash.	Pl. Townsend, Wash.
206363	LBDV	Ga. y.	Monale	104	60	115.2	15.8	9.8	Yct.	7	500	1909	Hoson, Mass.	Chicago, Ill.
93005		Ga. s.	Monarch	127	83	103.0	24.8	10.8	Fsh.	15	100	1900	Essex, Mass.	Gloucester, Mass.
201137		Ga. y.	Monarch	22	20	49.5	11.6	6.4	Yct.	3		1907	New Haven, Conn.	Newark, N. J.
204390		Ga. s.	Monarch	12	8	42.1	10.3	2.9	Pas.	1	25	1901	Grand Rapids, Mich.	Tampa, Fla.
206341		Ga. s.	Monarch	9	8	41.2	11.7	4.1	Fsh.	3		1909	Erle, Pa.	Erle, Pa.
205402		Ga. s.	Monarch	11	7	35.4	10.2	4.0	Pas.	1	20	1901	San Francisco, Cal.	San Francisco, Cal.
211048		Ga. s.	Monarch	20	14	43.3	13.6	5.3	Fsh.	0	20	1913	Olg Harbor, Wash.	Tacoma, Wash.
205837		Ga. s.	Money Maker	14	10	60.0	15.5	3.7	Frt.	1	25	1908	South Mills, N. C.	Elizabeth City, N. C.
202928		Ga. s.	Monitor	15	10	44.6	11.0	4.4	Fsh.	4	35	1900	Chicago, Ill.	Manitowoc, Wis.
213302		Ga. s.	Monitor	20	20	40.7	14.0	0.3	Fsh.	7	40	1915	Dockton, Wash.	Tacoma, Wash.
201567		Ga. s.	Monitor No. 2	32	12	70.0	18.0	4.5	Frt.	2		1904	Cape Charles, Va.	Cape Charles, Va.
207795		Ga. y.	Monk	26	20	51.5	18.2	5.2	Yct.	2	40	1912	Balsbury, Md.	Buffalo, N. Y.
201095		Ga. s.	Monmouth	11	11	39.8	11.0	4.6	Fsh.	4	75	1904	Bradley Beach, N. J.	Somers Point, N. J.
209999		Ga. s.	Monroes	6	6	27.5	8.1	3.5	Pas.	2	20	1911	New York, N. Y.	New York, N. Y.
208427		Ga. s.	Montana	65	33	76.0	18.5	9.0	Frt.	2	85	1911	Seattle, Wash.	Pl. Townsend, Wash.
209650		Ga. s.	Montana	8	6	42.0	9.6	3.0	Mso.	1	16	1912	Wt. N. C.	Hunttown, N. C.
210911		Ga. y.	Montana	38	24	55.5	13.0	8.0	Yct.	3	80	1911	Racine, Wis.	New York, N. Y.
211370		Ga. p.	Montana	50	50	101.5	22.6	4.0	Tow.	3	90	1913	Williston, N. Dak.	Pembina, N. Dak.
212980		Ga. s.	Montara	25	17	44.5	13.5	5.0	Fsh.	3	30	1915	Olg Harbor, Wash.	Seattle, Wash.
205622		Ga. y.	Montclair	23	15	48.0	12.0	4.0	Fsh.	1	32	1908	Tacoma, Wash.	Do.
91952	KDWH	Ga. s.	Monterey	126	119	90.5	23.0	7.5	Frt.	8		1887	Benicia, Cal.	San Francisco, Cal.
209480		Ga. s.	Monterey	9	6	37.5	10.5	4.2	Tow.	1	50	1911	Black Diamond, Cal.	Do.
92987		Ga. s.	Montrose	7	7	40.0	13.5	3.0	Oys.	1	10	1899	Oriole, Md.	Cape Charles, Va.
205723		Ga. p.	Moonlight	13	8	46.0	10.7	2.5	Oys.	2	15	1907	Houma, La.	Morgan City, La.
210118		Ga. s.	Moonlight	13	9	45.0	12.3	5.0	Frt.	5	50	1912	Astoria, Oreg.	Astoria, Oreg.
211187		Ga. s.	Moonlight	21	14	42.1	13.7	5.7	Fsh.	7	20	1913	Tacoma, Wash.	Tacoma, Wash.
212521		Ga. s.	Moonlight	10	7	41.1	11.0	4.7	Fsh.	4	40	1914	Los Angeles, Cal.	Los Angeles, Cal.
213223		Ga. p.	MOONLIGHT	12	11	40.5	9.8	2.9	Pas.	1	24	1914	Dubuque, Iowa.	Dubuque, Iowa.
210045		Ga. s.	Moose	9	9	38.7	9.3	4.2	Frt.	1	15	1905	Norfolk, Va.	Norfolk, Va.
213070		Ga. s.	Moose	8	5	34.4	10.0	3.2	Frt.	1	12	(†)		Tacoma, Wash.
206477		Ga. s.	Moquit	14	12	36.0	8.3	3.0	Pas.	1	30	1902	Muskogon, Mich.	Grand Haven, Mich.
212011		Ga. s.	Morangen	25	17	47.8	14.0	6.4	Fsh.	8	60	1914	Tacoma, Wash.	Tacoma, Wash.
206200		Ga. s.	Moris	7	6	23.6	8.3	3.7	Fsh.	2	8	1900	Marinette, Wis.	Manitowoc, Wis.
207623		Ga. s.	Morning Dip	8	8	28.3	8.7	3.3	Fsh.	4	8	1905	Leland, Mich.	Grand Haven, Mich.
90297		Ga. s.	Morning Light	13	12	44.3	15.4	3.6	Tow.	3		1873	Patchogue, N. Y.	Norfolk, Va.
203368		Ga. s.	Morning Star	9	9	30.8	13.2	5.0	Fsh.	5		1900	Rockport, Mass.	Philadelphia, Pa.
207107		Ga. s.	Morning Star	10	10	34.0	9.6	4.0	Fsh.	2	12	1907	Two Rivers, Wis.	Manitowoc, Wis.
208543		Ga. s.	Morning Star	12	11	33.8	8.3	3.1	Fsh.	2	10	1901	Manitowoc, Wis.	Grand Haven, Mich.
208093		Ga. s.	Morning Star	38	38	63.0	14.0	7.7	Fsh.	5	70	1910	Benton Harbor, Mich.	Do.
208577		Ga. s.	Morning Star	34	23	63.0	15.0	6.2	Fsh.	7	40	1912	Seattle, Wash.	Seattle, Wash.
210509		Ga. p.	Morning Star	14	14	50.0	10.5	2.7	Pas.	3	32	1912	Joppa, Ill.	Calro, Ill.
92003		Ga. s.	Mosello	9	9	35.0	12.0	4.6	Fsh.	4	10	1880	Millbridge, Mo.	New Bedford, Mass.
205398		Ga. y.	Mosello	18	14	57.0	9.8	4.6	Yct.	2	60	1908	Michigan City, Ind.	Chicago, Ill.
92052		Ga. s.	Moslem	7	6	32.2	13.0	2.0	Pas.	2		1880	Amityville, N. Y.	New York, N. Y.
210146		Ga. s.	Mot	30	25	64.4	16.4	3.2	Frt.	1		1912	Vanceboro, N. C.	Washington, N. C.
93368		Ga. s.	Motor	38	17	61.8	18.4	7.8	Fsh.	7		1903	Gloucester, Mass.	Boston, Mass.
211700		Ga. s.	Mound City	7	6	35.0	8.0	2.0	Fer.	2	15	1913	Mound City, Ill.	Calro, Ill.
205217		Ga. s.	Mt. Eden	12	8	44.1	12.8	3.4	Tow.	1	90	1907	San Francisco, Cal.	San Francisco, Cal.
204832		Ga. p.	Mountain Belle	13	13	60.5	13.0	2.2	Tow.	1		1907	Ironton, Ohio	Ghinnatt, Ohio.
207625		Ga. p.	Mud Hen	13	9	34.9	11.8	4.0	Tow.	1	7	1910	Marlette, Wash.	Pl. Townsend, Wash.
204574		Ga. s.	Mukilleo	26	17	48.8	13.5	4.8	Tow.	2		1907	Mukilleo, Wash.	Do.
210403		Ga. y.	Murford	42	38	40.5	12.0	5.0	Yct.	2	15	1912	Port Republic, N. J.	Somers Point, N. J.
93201		Ga. s.	Murjel	7	6	30.0	11.6	3.3	Mso.	2	2	1902	Riverhead, N. Y.	Greenport, N. Y.
212645		Ga. s.	Murjel	15	10	37.2	12.6	5.0	Pas.	1	20	1910	New York, N. Y.	New York, N. Y.
92939		Ga. s.	Murphy Girls	7	7	27.0	10.0	4.0	Fsh.	2		1899	Brower, Me.	Kennebunk, Me.
205453		Ga. s.	Murray Bros.	40	31	67.6	20.0	4.8	Frt.	1	50	1908	Paulsboro, N. J.	Philadelphia, Pa.
202943		Ga. s.	Murrelet	11	7	30.7	9.6	3.2	Fsh.	1		1906	Hallard, Wash.	Shultz, Alaska.
211104		Ga. s.	Murrelet	10	6	41.0	11.0	4.2	Mso.	2	20	1911	Seattle, Wash.	Juneau, Alaska.
205038		Ga. s.	Musher	21	14	43.0	14.3	5.3	Fsh.	2		1903	Port Ludlow, Wash.	Tacoma, Wash.

† Formerly U. S. Navy launch.

† Unknown.

MERCHANT MOTOR VESSELS OF THE UNITED STATES—Continued.

Official No.	Signal letters.	Rig.	Name of vessel.	Gross tonnage.	Net tonnage.	Length.	Breadth.	Depth.	Service.	Crew.	Indicated horsepower.	When built.	Where built.	Home port (where permanent documents issued).	
17299		Ga. s.	Muslo	11	10	35.0	14.0	4.0	Frt.	2	1801	New York, N. Y.	Norfolk, Va.	
203510		Ga. s.	Muslo	14	14	48.0	11.6	3.8	Pas.	2	55	1906	Terminal Island, Cal.	Los Angeles, Cal.	
92925		Ga. s.	Mustado	10	9	36.0	11.8	5.6	Fsh.	3	1899	Bristol, Me.	Portland, Me.	
93143		Ga. s.	Mustang	5	5	28.8	11.0	2.6	Fsh.	2	1885	Mustang Island, Tex.	Port Lavaca, Tex.	
209174		Ga. y.	Mustang	37	34	56.0	12.5	7.0	Yct.	3	60	1911	St. Joseph, Mich.	New York, N. Y.	
92641		Ga. s.	Myakka	14	7	40.8	13.4	5.5	Tow.	3	1894	Morris Heights, N. Y.	Wilmington, Del.	
204370		Ga. p.	My Boat	8	8	33.0	8.0	3.0	Pas.	1	1907	Cave in Rock, Ill.	Paducah, Ky.	
203694		Ga. s.	My Choice	8	5	51.4	11.4	3.1	Pas.	2	30	1912	Tosendale, Miss.	New Orleans, La.	
93211		Ga. s.	Myrdale	21	14	43.0	11.3	4.8	Frt.	2	1900	Atlantic City, N. J.	Jacksonville, Fla.	
113133	LFJC	Ga. y.	Myron	45	31	53.2	17.0	5.2	Yct.	2	35	Miami, Fla.	Miami, Fla.	
308813		Ga. s.	Myra	8	7	31.3	8.0	3.2	Fsh.	2	8	1907	Sturgeon Bay, Wis.	Milwaukee, Wis.
93199		Ga. s.	Myra Inman	11	8	37.0	14.8	4.0	Oys.	2	1901	Gloucester, Mass.	Boston, Mass.	
93280		Ga. s.	Myrtle	10	5	39.4	10.8	3.5	Mso.	2	1902	Washington, N. O.	Washington, N. O.	
93367		Ga. s.	Myrtle E.	8	8	31.0	10.8	5.3	Fsh.	1	1903	Bremen, Me.	Rockland, Me.	
11335		Ga. s.	Myrtle	6	5	27.5	11.8	4.0	Fsh.	1	7	1875	Noank, Conn.	Providence, R. I.	
92542		Ga. s.	Myrtle	5	5	28.5	6.6	5.3	Fsh.	1	1893	Friendship, Me.	Machias, Me.	
92577		Ga. s.	Myrtle	6	0	25.7	12.0	3.9	Fsh.	1	12	1894	Oslerville, Mass.	Vineyard Haven, Mass.	
92674		Ga. s.	Myrtle	16	14	51.0	16.0	2.4	Fsh.	2	1835	Matagorda, Tex.	Port Lavaca, Tex.	
92866		Ga. s.	Myrtle	19	13	44.4	13.8	6.5	Fsh.	1	27	1838	Poulsbo, Wash.	Ketchikan, Alaska.	
93009		Ga. s.	Myrtle	43	32	69.7	20.8	6.0	Oys.	5	1900	Patchogue, N. Y.	Bridgeport, Conn.	
20517		Ga. s.	Myrtle	14	10	45.3	12.3	3.1	Pas.	1	30	1903	Astoria, Ore.	St. Townsend, Wash.	
205971		Ga. s.	Myrtle	36	30	63.4	18.0	4.8	Wai.	3	65	1908	Georgetown, B. C.	Mohle, Ala.	
207963		Ga. s.	Myrtle	5	5	32.0	7.2	2.2	Pas.	1	10	1910	Georgetown, B. C.	Georgetown, S. C.	
208370		Ga. s.	Myrtle	16	11	46.4	13.0	5.1	Frt.	1	80	1911	Oakland, Cal.	San Francisco, Cal.	
209811		Ga. s.	Myrtle	23	15	42.9	13.5	6.2	Fsh.	6	32	1912	Seattle, Wash.	Seattle, Wash.	
213284		Ga. s.	Myrtle	12	10	32.4	10.9	4.1	Prs.	1	16	1916	South Bend, Wash.	Do.	
202933		Ga. s.	Myrtle E.	16	8	43.0	13.0	0.4	Cod.	2	14	1906	Bremen, Me.	Rockland, Me.	
211694		Ga. s.	Myrtle Endresen	69	45	81.2	18.8	10.0	Fsh.	14	100	1913	Aberdeen, Wash.	Seattle, Wash.	
213983		Ga. s.	Myrtle Grove	5	5	38.4	10.4	3.6	Pas.	1	3	1913	Houma, La.	Gulftport, Miss.	
207893		Ga. s.	Myrtle II	11	7	31.9	8.4	3.8	Pas.	1	12	1910	Edison, Wash.	Pt. Townsend, Wash.	
206552		Ga. p.	Myrtle Leo	11	11	52.2	12.1	3.1	Pas.	1	7	1909	Mulberry, Ark.	St. Louis, Mo.	
213303		Ga. s.	Myrtle May	0	0	33.0	11.0	4.7	Frt.	2	19	1915	Tacoma, Wash.	Tacoma, Wash.	
210460		Ga. s.	Myrtle W.	8	8	43.2	8.5	3.3	Pas.	1	32	1912	Evansville, Ind.	Evansville, Ind.	
207436		Ga. s.	Myrtle E. Tyler	7	6	35.8	10.3	3.1	Frt.	1	16	1908	Fishing Creek, Md.	Crisfield, Md.	
210528		Ga. s.	Myrtle and Thelma	4	8	47.2	10.8	4.4	Oys.	1	15	1910	Ruark, Va.	Cape Charles, Va.	
201487		Ga. s.	Myrtle and Walter	8	0	28.0	9.0	5.1	Fsh.	3	1907	Brooklin, Me.	Southwest Harbor, Me.	
91057		Ga. s.	Mystery	0	5	30.0	12.5	2.8	Frt.	1	1876	Islip, N. Y.	Patchogue, N. Y.	
92104		Ga. s.	Mystery	0	0	43.8	10.4	2.8	Fsh.	3	1888	Punta Gorda, Fla.	Key West, Fla.	
201720		Ga. s.	Mystery	10	7	36.0	11.4	2.5	Mso.	2	20	1903	Bridgeport, Fla.	St. Augustine, Fla.	
201779		Ga. s.	Mystery	18	18	33.0	10.8	5.0	Cod.	5	27	1905	Gloucester, Mass.	Boston, Mass.	
207055		Ga. s.	Mystery	0	0	35.4	8.6	3.4	Pas.	1	15	1909	Terminal, Cal.	San Francisco, Cal.	
202010		Ga. s.	Mystic	9	8	41.0	9.3	4.3	Pas.	1	1905	Medford, Mass.	Boston, Mass.	
202293		Ga. s.	Mystic	11	10	41.2	10.2	2.3	Pas.	2	0	1905	Georgiana, Fla.	St. Augustine, Fla.	
210785		Ga. s.	Mystic	13	11	37.8	9.0	3.2	Frt.	1	14	1912	Gloucester, N. C.	Beaufort, N. C.	
92010		Ga. s.	Mystic Belle	10	10	30.0	11.7	5.0	Fsh.	2	8	1899	Dramen, Me.	Rockland, Me.	
N.															
212487		Ga. s.	N. Estello	15	7	43.0	12.0	3.0	Frt.	1	17	1914	Manns Harbor, N. O.	Manteo, N. O.	
130385		Ga. s.	N. A. Rowe	10	15	41.9	14.0	0.2	Fsr.	0	1892	Hoothbay, Me.	Gulftport, Miss.	
213333		Ga. s.	N. B. Broward	9	7	40.2	12.4	3.3	Pas.	1	28	1915	Davle, Fla.	Miami, Fla.	
130921		Ga. s.	N. D. Toboy	12	8	38.0	8.1	3.8	Tow.	1	1901	Hadlock, Wash.	Seattle, Wash.	
208985		Ga. s.	N. E. Wright	17	9	48.0	11.2	4.5	Oys.	2	20	1911	Deltaville, Va.	Norfolk, Va.
205910		Ga. s.	N. H. Heck	8	5	33.1	9.3	2.8	Frt.	1	18	1908	Key West, Fla.	Key West, Fla.	
130550		Ga. s.	N. S. Gallup	29	28	50.5	19.1	5.3	Frt.	1	1891	New London, Conn.	New London, Conn.	
130330		Ga. s.	N & B	8	8	36.4	11.2	3.2	Pas.	1	15	1899	Seattle, Wash.	Cordova, Alaska.	
207412		Ga. s.	N & B	12	10	38.8	12.7	4.3	Fsh.	7	32	1910	Tacoma, Wash.	Seattle, Wash.	
200276		Ga. s.	Naaman	5	7	28.0	11.0	8.0	Fsh.	2	1903	Bremen, Me.	Boothbay, Me.	
211672		Ga. s.	Nabob	30	37	45.0	19.5	2.0	Mso.	2	1913	Petersburgh, Alaska.	Juneau, Alaska.	
205230		Ga. s.	Nada Ghuma	12	8	38.1	10.5	4.0	Pas.	1	40	1907	Black Diamond, Cal.	San Francisco, Cal.	
211144		Ga. y.	Nadia	20	13	44.4	12.2	4.5	Yct.	1	35	1913	South Jacksonville, Fla.	Jacksonville, Fla.	
01022		Ga. s.	Nadine	11	8	33.7	12.0	4.0	Mso.	2	1877	Greenport, N. Y.	Greenport, N. Y.	
157513		Ga. s.	Naganook	14	13	42.3	14.2	4.3	Frt.	1	1897	New York, N. Y.	New York, N. Y.	
211847	LDIF	Ga. y.	Nahmooka	84	57	60.4	20.7	8.3	Yct.	4	100	1913	Camden, N. J.	Do.	
130820		Ga. s.	Nalad	8	8	35.0	10.3	4.0	Mso.	2	1890	Salem, N. J.	Philadelphia, Pa.	
200125		Ga. s.	Nalad	14	7	65.0	8.0	4.4	Pas.	1	1903	Detroit, Mich.	Detroit, Mich.	
204330		Ga. s.	Nalad	9	8	33.0	7.4	4.0	Pas.	2	1907	Winchester, Wis.	Milwaukee, Wis.	
207430		Ga. s.	Nalad	16	10	47.0	13.6	3.0	Fsh.	2	40	1910	Seattle, Wash.	Juneau, Alaska.	
207557		Ga. s.	Nalda	12	8	39.5	12.3	3.3	Pas.	1	16	1909	Drummond, Mich.	Marquette, Mich.	
206501		Ga. y.	Nais	19	14	45.5	11.4	5.5	Fsh.	3	40	1909	Manitowoo, Wis.	Chicago, Ill.	
204500		Ga. s.	Najda	32	35	60.2	18.6	0.6	Frt.	2	1907	Brunswick, Ga.	Tampa, Fla.	
207007		Ga. s.	Nalocks	21	17	45.1	10.7	4.4	Pas.	1	50	1910	Medford, Mass.	Boston, Mass.	
208747		Ga. s.	Naldnah	11	8	40.7	8.0	3.8	Pas.	1	20	1908	Alton, Ill.	St. Louis, Mo.	
207308		Ga. s.	Namakunta	11	7	42.0	10.9	4.3	Fsh.	2	20	1910	Boothbay Harbor, Me.	Castine, Me.	
208182		Ga. s.	Nan B.	39	27	60.6	15.8	5.8	Ten.	3	65	1911	Astoria, Oreg.	Ketchikan, Alaska.	
130693		Ga. s.	Naney	15	14	38.5	14.4	5.0	Fsh.	2	1894	Provincetown, Mass.	Provincetown, Mass.	

¹ Formerly slip, Maggie T. Young.

¹ Formerly st. y. Decoy.

MERCHANT MOTOR VESSELS OF THE UNITED STATES—Continued.

Official No.	Signal letters.	Rtg.	Name of vessel.	Gross tonnage.	Net tonnage.	Length.	Breadth.	Depth.	Service.	Crew.	Indicated horsepower.	When built.	Where built.	Home port (where permanent document issues).
210267		Ga. s.	Nancy	14	9	38.0	11.5	3.9	Fsh.	1	20	1012	Kasaan, Alaska	Sulzer, Alaska.
210513		Ga. s.	Nancy	8	6	36.4	10.6	3.4	Pas.	3	20	1012	Georgetown, S. C.	Georgetown, S. C.
207785		Ga. s.	Nancy B.	15	13	43.6	13.6	3.6	Pas.	30	36	1910	Stratford, Conn.	New York, N. Y.
207402		Ga. s.	Nancy O.	13	8	50.0	10.4	4.0	Pas.	1	25	1909	Houston, Tex.	Houston, Tex.
130882		Ga. s.	Nancy Hanks	16	9	37.9	13.7	0.9	Fsh.	12	1900	1900	Topsham, Me.	New Bedford, Mass.
208053		Ga. s.	Nancy Lee	39	19	51.6	12.1	5.9	Fsh.	8	1910	1910	Whito Neck Creek, Md.	Alexandria, Va.
130382		Ga. s.	Nannie May	15	8	55.0	14.3	3.7	Oys.	3	1887	1887	Fishing Creek, Md.	Newport News, Va.
130367		Ga. s.	Nannie P. White	13	7	50.5	15.3	3.4	Oys.	1	1891	1891	Somerset County, Md.	Do.
211445		Ga. s.	Nan O.	22	14	44.0	15.0	3.4	Yct.	2	25	1913	Atlantic City, N. J.	Somers Point, N. J.
133570		Ga. s.	Nanon	26	24	59.3	16.5	6.6	Pas.	1	1889	1889	South Boston, Mass.	Jacksonville, Fla.
202110		Ga. s.	Nansen	9	6	37.6	10.8	3.2	Pas.	2	1905	1905	Dallard, Wash.	Tacoma, Wash.
205475		Ga. s.	Nantlooko	15	7	45.5	12.0	2.8	Frt.	2	24	1908	Nantlooko, Md.	Crisfield, Md.
200419		Ga. s.	Nantucket	15	9	41.8	10.9	4.0	Frt.	2	34	1903	Eureka, Cal.	Eureka, Cal.
202279		Ga. y.	Naoma	20	23	53.4	12.0	5.0	Yct.	3	1905	1905	Boston, Mass.	Boston, Mass.
203277		Ga. s.	Naoman	7	0	44.0	13.8	2.8	Oys.	1	15	1905	Port Haywood, Va.	Cape Charles, Va.
208392		Ga. s.	Naomi Bruce	18	10	49.0	11.2	5.4	Cod.	6	36	1911	Essex, Mass.	GloUCEster, Mass.
210817		Ga. s.	Naomi R. Tolley	13	6	40.0	12.2	3.9	Frt.	2	14	1912	Fishing Creek, Md.	Crisfield, Md.
203516		Ga. s.	Napa	11	7	37.4	12.2	4.5	Frt.	1	40	1907	Tiburon, Cal.	San Francisco, Cal.
211045		Ga. s.	Napeague	50	40	50.0	20.5	6.5	Frt.	4	100	1913	Tottenville, N. Y.	New Haven, Conn.
130628		Ga. s.	Narika	7	7	34.4	11.0	4.0	Oys.	1	10	1893	Fall River, Mass.	Providence, R. I.
130919		Ga. y.	Narkeela	29	27	55.4	15.9	6.6	Yct.	4	1901	1901	Baltimore, Md.	Boston, Mass.
207364		Ga. y.	Narmada	66	52	62.0	15.4	8.4	Yct.	3	800	1910	Detroit, Mich.	Detroit, Mich.
204235		Ga. s.	Narwhal	9	6	30.0	11.1	5.2	Fsh.	1	8	1907	Vinalhaven, Me.	Rockland, Me.
203344		Ga. s.	Naselle	14	10	50.2	11.0	3.7	Pas.	1	1906	1906	Astoria, Oreg.	Seattle, Wash.
130472		Ga. s.	Nashawena	43	21	65.0	15.0	7.4	Fsh.	14	1889	1889	Boston, Mass.	Portland, Me.
130652		Ga. s.	Nassau	9	7	38.0	11.7	3.8	Oys.	1	1901	1901	Freeport, N. Y.	Patchogue, N. Y.
208557	LHWS	Ga. s.	Natalle	61	40	66.5	15.5	6.0	Tow.	3	125	1010	Bolomons, Md.	Philadelphia, Pa.
209801		Ga. s.	Natalle	22	13	45.0	15.6	4.5	Frt.	3	38	1912	Wareham, Mass.	Boston, Mass.
205867		Ga. s.	Nathalie	11	6	37.8	12.7	3.5	Frt.	2	10	1908	Mount Pleasant, S. C.	Charleston, S. C.
130252		Ga. s.	Nathan W. B.	12	11	30.4	14.2	3.5	Msc.	2	1903	1903	Ponnsagrove, N. J.	Camden, N. J.
212326		Ga. s.	National	11	9	33.0	12.4	4.1	Pas.	4	25	1914	Atlantic City, N. J.	Somers Point, N. J.
200021		Ga. s.	National Park	14	9	60.0	8.6	4.4	Pas.	1	1903	1903	Detroit, Mich.	Detroit, Mich.
18049		Ga. s.	Native	7	7	36.2	14.2	3.1	Frt.	2	1870	1870	Ilynes Bay, Tex.	Port Lavaca, Tex.
18177		Ga. s.	Native	8	8	35.0	12.0	3.0	Oys.	1	1870	1870	Mobile, Ala.	Mobile, Ala.
203670		Ga. s.	Native Oyster	13	8	37.8	11.1	3.0	Oys.	1	30	1903	Bay Center, Wash.	Seattle, Wash.
203932		Ga. s.	Natoma	8	8	30.5	12.0	4.1	Pas.	1	16	1911	Tacoma, Wash.	Tacoma, Wash.
211436		Ga. y.	NATOMA	112	76	118.9	17.1	8.5	Yct.	4	120	1913	New York, N. Y.	New York, N. Y.
130543		Ga. s.	Nautilus	8	8	32.2	13.2	4.2	Pas.	1	1883	1883	Brooklyn, N. Y.	Do.
130607		Ga. y.	Nautilus	21	16	49.6	10.0	5.1	Yct.	2	1880	1880	Boston, Mass.	Boston, Mass.
130955		Ga. s.	Nautilus	11	6	33.3	11.0	6.0	Fsh.	4	1899	1899	Belfast, Me.	GloUCEster, Mass.
202007		Ga. s.	Nautilus	13	8	47.2	12.1	4.3	Frt.	1	1905	1905	Lubeo, Me.	Lubeo, Me.
200621		Ga. s.	Nautilus	15	10	36.8	12.6	4.6	Pas.	1	40	1912	Palm Beach, Fla.	Key West, Fla.
210270		Ga. s.	Nautilus	10	15	46.7	14.0	4.4	Pas.	2	36	1912	Pocomoko City, Md.	Somers Point, N. J.
130642		Ga. s.	Navahoe	17	9	53.0	15.3	4.2	Oys.	2	1893	1893	do.	Newport News, Va.
130830		Ga. s.	Navahoe	0	7	33.9	12.4	5.5	Frt.	1	1899	1899	Cutler, Me.	Eastport, Me.
130620		Ga. s.	Navajo	10	10	35.7	11.9	5.5	Fsh.	1	1893	1893	East Boothbay, Me.	Mechanic, Me.
200042		Ga. y.	Navarro	20	14	39.5	14.3	6.0	Yct.	2	1901	1901	Marquette, Wis.	Milwaukee, Wis.
210577		Ga. y.	Navidad	157	151	110.0	24.0	7.8	Yct.	4	90	1909	Arkansas Pass, Tex.	Port Lavaca, Tex.
203521		Ga. s.	Navigator	20	13	42.8	12.9	5.3	Fsh.	5	30	1908	Dookton, Wash.	Pl. Townsend, Wash.
200982	LOKM	Ga. s.	Navigator	52	30	70.3	14.0	7.7	Yct.	0	130	1912	South Boston, Mass.	New York, N. Y.
203735	LOHO	Ga. y.	Naya	24	16	51.4	14.5	4.8	Yct.	1	25	1911	Miami, Fla.	Jacksonville, Fla.
130030		Ga. y.	Negara	35	24	71.0	18.0	8.0	Oys.	3	1893	1893	Boston, Mass.	New York, N. Y.
204168		Ga. s.	Nebraska	8	5	35.3	10.0	3.3	Frt.	1	1907	1907	Dookton, Wash.	Tacoma, Wash.
205421		Ga. s.	Nedra	12	10	35.5	10.0	4.0	Frt.	1	30	1903	Port Republic, N. J.	Somers Point, N. J.
203117	KVJS	Ga. y.	Needle	22	18	54.0	10.0	5.7	Yct.	3	100	1900	Boston, Mass.	Boston, Mass.
204007		Ga. p.	Needmore	17	17	55.4	11.6	3.0	Tow.	4	23	1904	St. Joseph, Mo.	Kansas City, Mo.
208841		Ga. s.	Neejee	8	0	28.1	10.1	4.6	Pas.	2	20	1900	Long Island City, N. Y.	New York, N. Y.
130993		Ga. s.	Nefa	7	6	38.0	9.9	2.3	Tow.	2	1900	1900	Bridgeport, Conn.	Richmond, Va.
206449		Ga. s.	Nelta	13	9	43.1	10.3	4.4	Pas.	1	30	1909	Stockton, Cal.	San Francisco, Cal.
208910		Ga. s.	Nelomo	9	9	38.4	11.3	4.0	Pas.	1	20	1911	Moriches, N. Y.	Patchogue, N. Y.
130968		Ga. s.	Nelli B.	6	7	34.3	9.0	4.0	Pas.	1	1903	1903	Whitcomb, Wash.	Pl. Townsend, Wash.
130784		Ga. s.	Nelle K.	9	6	25.0	10.7	3.2	Pas.	1	1898	1898	Irato, Me.	Rockland, Me.
18171		Ga. s.	Nelle	9	0	6.6	13.4	7.0	Oys.	1	1872	1872	Myrtle, Conn.	Newport, R. I.
130502		Ga. s.	Nelle	47	30	57.0	17.5	4.0	Pas.	3	1880	1880	San Francisco, Cal.	Los Angeles, Cal.
130578		Ga. s.	Nelle	8	8	25.0	12.7	3.4	Oys.	3	8	1891	Smithtown, N. Y.	Bridgeport, Conn.
130365		Ga. s.	Nelle	14	9	33.8	11.0	3.7	Pas.	1	1900	1900	Olga, Wash.	Seattle, Wash.
130933		Ga. s.	Nelle	16	11	44.6	13.0	2.5	Fsh.	1	1901	1901	Punta Gorda, Fla.	Tampa, Fla.
130941		Ga. s.	Nelle	10	10	36.8	13.3	3.0	Frt.	2	1901	1901	Ilavre de Grace, Md.	Philadelphia, Pa.
203489		Ga. s.	Nelle	9	8	27.0	8.4	3.0	Fsh.	1	10	1894	Manitowoc, Wis.	Grand Haven, Mich.
205927		Ga. s.	Nelle	8	6	26.0	8.2	3.7	Fsh.	2	15	1907	Petoskey, Mich.	Do.
207390		Ga. s.	Nelle	7	6	33.0	9.2	4.0	Pas.	1	1900	1900	Norfolk, Va.	Boston, Mass.
130830		Ga. s.	Nelle B.	10	10	43.7	12.4	2.2	Msc.	2	1899	1899	Swansboro, N. C.	Newport, N. C.
202456		Ga. p.	Nelle B.	5	5	51.0	11.8	2.4	Frt.	3	1905	1905	Bayou Iron, La.	New Orleans, La.
130618		Ga. s.	Nelle Bly	7	8	45.4	13.3	3.0	Frt.	3	1890	1890	Barahs Creek, Va.	Baltimore, Md.
130734		Ga. s.	Nelle Bly	7	8	20.3	12.1	3.4	Fsh.	1	0	1897	East Rockaway, N. Y.	Patchogue, N. Y.

MERCHANT MOTOR VESSELS OF THE UNITED STATES—Continued.

Official No.	Signal letters.	Rig.	Name of vessel.	Gross tonnage.	Net tonnage.	Length.	Breadth.	Depth.	Service.	Crew.	Indicated horsepower.	When built.	Where built.	Home port (where permanent issues).
130883		Ga. s.	Nelle Bly.....	9	6	43.5	15.0	3.4	Frt.	1	1900	1900	Marsh Market, Va.....	Norfolk, Va.
131020		Ga. s.	Nelle Bly.....	14	10	45.0	14.6	3.8	Pass.	1	2	1890	Millville, N. J.....	Somers Point, N. J.
21284		Ga. s.	Nelle Bly.....	11	7	31.0	10.5	3.0	Frt.	2	20	1912	Bothell, Wash.....	Seattle, Wash.
130583		Ga. s.	Nelle C.....	8	7	32.7	11.2	2.4	Fsh.	2	2	1922	Bremen, Me.....	Portland, Me.
207812		Ga. s.	Nelle C.....	15	10	47.0	12.0	3.8	Pass.	2	50	1910	Fairhaven, Cal.....	Eureka, Cal.
212777		*Ga. p.	Nelle D.....	8	8	50.1	11.2	2.2	Pass.	1	36	1914	Linn Creek, Mo.....	St. Louis, Mo.
210515		Ga. s.	Nelle Erwin.....	9	8	36.4	10.5	4.4	Pass.	1	25	1911	Boston, Mass.....	Boston, Mass.
202261	LCFK	Ga. y.	Nelle F. II.....	18	12	41.5	10.1	5.3	Yct.	1	40	1911	Toms River, N. J.....	Philadelphia, Pa.
212920		Ga. s.	Nelle G.....	11	8	41.5	12.1	4.2	Frt.	1	8	1914	Morehead, N. C.....	Beaufort, N. C.
206071		*Ga. p.	Nelle Gray.....	9	9	53.0	10.6	2.4	Pass.	3	20	1909	Witt Springs, Ky.....	Walveston, Ky.
201111		Ga. s.	Nelle II.....	12	7	41.0	14.2	5.7	Frt.	2	2	1904	East Machias, Me.....	Machias, Me.
213336		Ga. s.	Nelle II.....	10	17	36.0	10.5	5.2	Fsh.	3	30	1915	Manitowoc, Wis.....	Grand Haven, Mich.
206557		Ga. s.	Nelle I.....	6	0	30.1	10.4	3.7	Pass.	1	13	1908	Boston, Mass.....	Boston, Mass.
209826		Ga. s.	Nelle K.....	13	13	55.3	10.2	4.0	Pass.	2	40	1912	Evansville, Ind.....	Evansville, Ind.
205900		Ga. s.	Nelle L. Conn.....	8	5	29.6	11.2	0.0	Fsh.	1	7	1909	Friendship, Me.....	Rockland, Me.
201142		Ga. s.	Nelle Maurine.....	38	31	70.3	10.3	2.4	Pass.	0	12	1906	Dallas, Tex.....	Galveston, Tex.
203293		Ga. s.	Nelle May.....	9	0	39.8	10.5	2.8	Fsh.	1	10	1909	Morehead City, N. C.....	Wilmington, N. C.
130956		Ga. s.	Nelle Nola.....	15	11	51.6	15.4	3.3	Frt.	2	1	1901	Bon Secour, Ala.....	Mobile, Ala.
130115		Ga. s.	Nelle O.....	7	7	38.0	13.3	3.1	Fsh.	2	2	1901	Portsmouth, Va.....	Petersburg, Va.
209100		Ga. s.	Nelle P.....	36	32	50.0	15.4	7.0	Fsh.	8	21	1911	Pascagoula, Miss.....	Galveston, Tex.
130650		Ga. s.	Nelle S.....	6	0	32.2	12.4	3.0	Frt.	1	1	1894	Double Bayou, Tex.....	Galveston, Tex.
210283		Ga. s.	Nelle Russell.....	9	7	31.3	10.3	5.5	Pass.	1	1	1912	New Britain, Conn.....	Hartford, Conn.
203236		Ga. s.	Nelle Torrey.....	9	6	30.0	9.5	4.0	Fsh.	2	12	1910	Wrangell, Alaska.....	Wrangell, Alaska.
210736		Ga. s.	Nelle V.....	11	0	28.2	0.2	3.8	Pass.	2	12	1912	Manitowoc, Wis.....	Grand Haven, Mich.
130740		Ga. s.	Nelle F. Wotton.....	11	11	32.1	12.2	5.8	Fsh.	3	1	1897	Friendship, Me.....	Portland, Me.
130951		Ga. s.	Nelle O. York.....	14	11	39.5	12.6	0.3	Fsh.	3	11	1902	Bremen, Me.....	Do.
206906		Ga. s.	Nelle I. Grebb.....	14	9	42.4	11.0	5.0	Tow.	1	51	1909	Hallimore, Md.....	Hallimore, Md.
200173		Ga. s.	Nelle M. Stanley.....	14	7	48.1	13.1	5.0	Frt.	2	1	1903	Dennysville, Me.....	Lubec, Me.
130089		Ga. s.	Nelle T. Gaskell.....	23	11	50.0	14.0	0.0	Frt.	2	2	1877	Gloucester, Mass.....	Machias, Me.
15771		Ga. s.	Nolly.....	15	14	39.5	10.0	4.0	Pass.	2	2	1873	Hempstead, N. Y.....	New York, N. Y.
212831		Ga. s.	Nolsco.....	38	25	65.7	20.0	0.7	Frt.	2	120	1914	New London, Conn.....	New London, Conn.
202389		Ga. y.	Nolsco.....	42	28	47.0	15.0	7.0	Yct.	2	40	1911	Seattle, Wash.....	Pt. Townsend, Wash.
130318		Ga. s.	Nelson.....	12	11	44.5	15.5	4.1	Frt.	1	16	1891	Harker Island, N. C.....	Washington, N. C.
202825		*Ga. p.	Nelson O.....	26	20	63.0	14.0	3.0	Frt.	2	16	1912	Irvine, Ky.....	Louisville, Ky.
202980	LCFN	Ga. y.	Nemaha.....	81	55	01.0	18.0	7.8	Yct.	3	250	1911	Hallimore, Md.....	St. Joseph, Mo.
206294	LDH	Ga. y.	Nemes.....	18	12	41.5	10.1	5.3	Yct.	2	1	1909	Camden, N. J.....	Philadelphia, Pa.
130705		Ga. y.	Nemo.....	22	11	44.4	14.1	3.0	Yct.	1	1	1895	Kennebunk, Me.....	Portland, Me.
211761		Ga. s.	Nemo.....	14	13	39.6	8.7	2.3	Mso.	1	12	1913	Wt, N. O.....	Beaufort, N. C.
130258		Ga. s.	Nonn A. Howland.....	38	36	54.0	20.4	0.3	Oys.	2	35	1883	Norwalk, Conn.....	Rockland, Me.
208957		Ga. s.	Nenainosha.....	12	8	38.0	12.0	4.5	Fsh.	2	20	1911	Toledo, Oreg.....	Newport, Oreg.
205224		Ga. s.	Neonetta.....	13	9	39.0	10.0	3.2	Pass.	1	18	1903	Seattle, Wash.....	Pt. Townsend, Wash.
201577		Ga. y.	Nepahwin.....	37	25	66.5	13.7	5.8	Yct.	4	1	1907	Camden, N. J.....	Hartford, Conn.
130318	KDHS	Ga. y.	Nepentho.....	18	17	40.3	15.0	5.4	Yct.	2	2	1890	Hristol, R. I.....	Hallimore, Md.
211945		Ga. y.	Nepentho.....	40	34	01.2	17.0	7.3	Yct.	2	48	1914	Fort Myers, Fla.....	Philadelphia, Pa.
130383		Ga. s.	Neposet.....	13	10	42.0	13.5	3.5	Pass.	1	1	1901	Atlantic, Mass.....	Patchogue, N. Y.
210150		Ga. s.	Neposet.....	44	40	01.6	10.2	5.5	Pass.	2	75	1912	Morehead City, N. C.....	New York, N. Y.
130725		Ga. s.	Neposet.....	13	12	36.7	11.0	3.8	Mso.	2	2	1896	Greenport, N. Y.....	Greenport, N. Y.
130921		Ga. s.	Neposet.....	10	8	53.0	11.9	3.5	Tow.	2	1	1902	Palatka, Fla.....	Jacksonville, Fla.
131009		Ga. s.	Neposet.....	12	8	41.0	13.0	4.0	Oys.	4	1	1913	Bradley Beach, N. J.....	Somers Point, N. J.
202027		Ga. s.	Neposet.....	10	7	39.2	10.9	3.8	Pass.	1	1	1905	Hallard, Wash.....	Seattle, Wash.
207057		Ga. s.	Neposet.....	10	9	30.0	9.1	3.5	Fsh.	1	10	1908	Traverso City, Mich.....	Grand Haven, Mich.
208245		Ga. s.	Neposet.....	9	0	31.5	10.5	4.0	Pass.	2	10	1910	Tacoma, Wash.....	Wrangell, Alaska.
208414		Ga. s.	Neposet.....	9	8	31.0	11.5	3.7	Pass.	2	20	1910	Marlinette, Wis.....	Milwaukee, Wis.
209031		Ga. s.	Neposet.....	7	5	34.5	9.8	3.8	Frt.	1	50	1911	Alameda, Cal.....	San Francisco, Cal.
207820		Ga. s.	Nerold.....	7	7	45.2	12.8	4.5	Pass.	2	50	1908	Rockport, Tex.....	Corpus Christi, Tex.
209191		Ga. s.	Nerold.....	42	20	65.7	16.7	0.4	Frt.	2	100	1911	Friday Harbor, Wash.....	Pt. Townsend, Wash.
201100		Ga. y.	Nerold III.....	18	14	42.0	10.4	4.7	Yct.	1	25	1906	New York, N. Y.....	Charleston, S. C.
203314		Ga. y.	Neroldes II.....	21	17	55.0	10.3	0.0	Yct.	2	40	1909	Stamford, Conn.....	Somers Point, N. J.
202900		Ga. y.	Nerita.....	27	18	09.2	10.3	5.8	Yct.	2	150	1906	Upper Nyack, N. Y.....	Bellast, Me.
210816		Ga. y.	Nerita.....	11	7	32.5	11.7	3.0	Tow.	1	19	1912	Bremerton, Wash.....	Pt. Townsend, Wash.
130212		Ga. y.	Nerita.....	34	31	48.0	14.2	4.2	Frt.	2	37	1888	Totenville, N. Y.....	New York, N. Y.
130683		Ga. s.	Nettle.....	5	5	48.0	11.5	2.5	Mso.	1	1	1870	Holport, N. Y.....	Newport, N. Y.
130559		Ga. s.	Nettle.....	29	24	52.0	13.1	6.0	Yct.	7	45	1901	New York, N. Y.....	Somers Point, N. J.
130660		Ga. s.	Nettle.....	9	5	32.7	11.5	6.5	Fsh.	3	1	1894	Bremen, Me.....	Gloucester, Mass.
205019		Ga. s.	Nettle.....	8	7	40.0	10.0	2.0	Pass.	1	15	1903	Jacksonville, N. O.....	Wilmington, N. O.
211696		Ga. s.	Nettle.....	12	12	36.8	12.0	3.5	Frt.	1	18	1905	Hrooklyn, N. Y.....	Wilmington, Del.
130326		Ga. s.	Nettle Allison.....	23	14	03.1	17.1	5.1	Frt.	3	1	1883	Solomons, Md.....	Annapolis, Md.
210890		Ga. s.	Nettle II.....	0	5	28.0	10.0	4.4	Frt.	1	15	1913	Vinalhaven, Me.....	Vinalhaven, Me.
130730		Ga. s.	Nettle Bell.....	10	8	30.0	12.2	3.4	Mso.	1	1	1896	Freeport, N. Y.....	Patchogue, N. Y.
130890		Ga. s.	Nettle Belle.....	13	8	35.1	12.0	4.5	Frt.	1	1	1898	Olga, Wash.....	Ketchikan, Alaska.
130307		Ga. s.	Nettle Green.....	0	5	28.5	12.5	3.0	Pass.	1	1	1886	Patchogue, N. Y.....	Patchogue, N. Y.
130113		Ga. s.	Nettle Lee.....	9	8	33.0	13.2	3.0	Fsh.	1	7	1876	Lemon Creek, N. Y.....	Do.
204078		Ga. s.	Nettle M.....	9	6	41.0	10.8	3.2	Frt.	2	1	1901	Sharptown, Md.....	Crisfield, Md.
130301		Ga. s.	Nettle May.....	23	22	63.8	17.1	4.5	Frt.	2	2	1884	Madison, Md.....	Norfolk, Va.

1 Formerly ga. y. Marguerite II.

2 Formerly ga. y. Ilys.

† Diesel engine.

MERCHANT MOTOR VESSELS OF THE UNITED STATES—Continued.

Official No.	Signal letters.	Rtg.	Name of vessel.	Gross tonnage.	Net tonnage.	Length.	Breadth.	Depth.	Service.	Crew.	Indicated horsepower.	When built.	Where built.	Home port (where permanent indent issues).	
130989		Ga. s.	Nettle May	10	8	Feet.	Feet.	Feet.	Frt.	1	1902	Whitestone, Va.	Reedville, Va.	
130740		Ga. s.	Nettle B. Smith	7	7	32.0	13.5	3.0	Mso.	1	1897	Haufoirt, N. C.	Haufoirt, N. C.	
18680		Ga. s.	Nettle O. Powell	19	18	55.5	17.7	4.5	Fsh.	1	1871	Stonybrook, N. Y.	New York, N. Y.	
201334		Ga. s.	Nevada	9	6	37.6	11.2	4.2	Tow.	1	50	1904	Oakland, Cal.	San Francisco, Cal.	
206316		*Ga. p.	Nevada	12	6	58.1	12.3	2.5	Frt.	4	30	1911	Cut Off, La.	New Orleans, La.	
207633		Ga. s.	Nevera	8	6	35.4	8.5	2.8	Frt.	1	12	1010	Anacortes, Wash.	Pt. Townsend, Wash.	
211322		Ga. s.	Never Mind	7	5	42.5	11.2	3.8	Pas.	1	10	1012	Marlana, Ark.	St. Louis, Mo.	
212730		Ga. s.	Nevertell	6	5	37.7	6.8	4.0	Pas.	1	24	1014	Alton, Ill.	Do.	
130384	KDVQ	Ga. s.	Newark	182	88	93.5	27.2	7.5	Frt.	4	1887	Bentola, Cal.	San Francisco, Cal.	
211933		Ga. s.	New Alice	10	6	31.0	11.0	3.7	Frt.	1	20	1914	Anacortes, Wash.	Seattle, Wash.	
206979		Ga. s.	New Champion	19	8	47.0	14.3	4.0	Oys.	1	22	37	1909	De Lisle, Miss.	New Orleans, La.
205336		Ga. s.	New England	29	19	52.3	14.9	0.1	Fsh.	8	50	1012	Tacoma, Wash.	Tacoma, Wash.	
203248		Ga. s.	New Era	18	12	55.8	12.1	3.4	Frt.	2	36	1909	Stanwood, Wash.	Seattle, Wash.	
203310		Ga. s.	New Harbor	7	7	35.1	11.7	6.0	Fsh.	7	1003	1903	Hristol, Me.	Portland, Me.	
212400		*Ga. p.	New Hanover	65	39	63.8	12.0	2.0	Pas.	1	32	1014	Madison, Ind.	Evansville, Ind.	
208537		Ga. s.	New Haven	13	9	43.8	12.0	3.7	Frt.	5	25	1911	New Haven, Ill.	St. Louis, Mo.	
130645		Ga. s.	New Iberia	6	6	36.0	11.0	3.0	Frt.	3	1893	Morgan City, La.	Morgan City, La.	
200051		Ga. s.	New Jersey	6	6	37.3	10.0	3.0	Pas.	1	1902	New Orleans, La.	Burlington, N. J.	
201415	KTJS	Ga. y.	New Jersey	26	17	59.3	11.8	5.2	Yct.	3	40	1903	New York, N. Y.	Burlington, N. J.	
207462		Ga. y.	New Jersey	9	6	38.0	11.2	3.2	Frt.	4	1910	Hallard, Wash.	Los Angeles, Cal.	
209516		Ga. s.	New Josie	27	18	51.7	14.4	6.2	Fsh.	7	55	1011	Tacoma, Wash.	Tacoma, Wash.	
212000		Ga. s.	NEW ORLEANS	711	658	240.0	32.0	10.8	Frt.	9	240	1914	Violat, La.	New Orleans, La.	
130337		Ga. s.	Newport	12	10	39.0	14.4	3.5	Fsh.	7	16	1855	Koy West, Fla.	Key West, Fla.	
206543		Ga. s.	Newport No. 2	9	8	47.4	9.4	4.0	Pas.	2	30	1903	Iroudequott, N. Y.	Rochester, N. Y.	
206344		Ga. s.	Newport No. 3	7	6	45.0	8.0	3.5	Pas.	2	15	1905	do.	Do.	
209178		Ga. s.	New President	7	5	30.1	8.5	4.6	Fsh.	1	10	1011	Sausalito, Cal.	San Diego, Cal.	
207672		Ga. s.	New Richmond	14	12	54.4	14.9	3.6	Fsh.	2	15	1908	Saugatuck, Mich.	Grand Haven, Mich.	
207081		Ga. s.	New River	14	9	49.9	13.9	2.8	Frt.	1	24	1909	Fort Lauderdale, Fla.	Key West, Fla.	
208402		Ga. s.	New Russia	24	18	49.5	13.9	5.2	Fsh.	30	1909	1912	Hocks, Wash.	Seattle, Wash.	
208550		*Ga. p.	New Sun	8	8	50.4	12.2	2.8	Tow.	7	20	1904	Hales Bar, Penn.	Chattanooga, Tenn.	
200790		Ga. p.	New Venus	18	9	58.4	14.4	3.0	Tow.	6	1904	New Orleans, La.	New Orleans, La.	
18677		Ga. s.	New York	7	7	35.0	13.0	4.0	Fsh.	1	1871	Orion, N. Y.	Cold Spring, N. Y.	
201292		Ga. s.	New York	8	5	34.0	10.0	3.3	Frt.	2	1904	Nome, Alaska	Noma, Alaska.	
206931		Ga. s.	New York	14	8	50.8	10.7	3.8	Pas.	1	25	1908	Veteran, Fla.	Tampa, Fla.	
212958		Ga. s.	New York	32	22	51.4	14.3	6.0	Fsh.	7	40	1915	Tacoma, Wash.	Tacoma, Wash.	
210220		Ga. s.	New Yorker	14	10	45.0	13.5	4.5	Pas.	2	25	1012	Brooklyn, N. Y.	New York, N. Y.	
211258		Ga. s.	Niagara	20	13	42.5	13.3	4.6	Fsh.	6	20	1913	Seattle, Wash.	Seattle, Wash.	
211496		Ga. y.	Niagara	46	31	62.2	14.3	6.4	Yct.	3	100	1913	Port Clinton, Ohio.	Detroit, Mich.	
212411		Ga. s.	Niagara	6	6	31.8	9.3	3.5	Pas.	1	18	1914	Philadelphia City, N. J.	Philadelphia, Pa.	
212962		Ga. s.	Niagara	37	33	44.6	17.2	5.0	Pas.	3	50	1915	Miami, Fla.	Miami, Fla.	
130842		Ga. s.	Nicholas	9	9	50.5	13.9	3.8	Frt.	6	1899	Marion, Md.	Reedville, Va.	
201678		Ga. s.	Nicholaus	43	43	86.3	18.5	4.6	Pas.	3	1904	Wallsville, Tex.	Galveston, Tex.	
208577		Ga. s.	Nick	10	6	38.5	8.0	3.0	Fsh.	2	21	1900	Orange, Tex.	Port Arthur, Tex.	
201100		Ga. s.	Nick	8	8	38.3	11.8	5.6	Fsh.	3	1904	Maclias, Mo.	Maclias, Mo.	
209432		Ga. s.	Nickel	9	8	34.0	9.2	3.0	Fsh.	1	9	1011	Atlantic, N. C.	Haufoirt, N. C.	
130448		Ga. s.	Nickerson	39	23	69.4	18.6	0.5	Fsh.	10	14	1859	Essex, Mass.	Southwest Harbor, Me.	
130622		Ga. s.	Nickerson	14	13	45.9	15.5	5.7	Fsh.	2	38	1901	Osterville, Mass.	Vineyard Haven, Mass.	
211454		Ga. s.	Nicolato	20	18	42.0	14.3	3.8	Yct.	1	40	1913	Jacksonville, Fla.	Jacksonville, Fla.	
213119		Ga. s.	Nidaros	20	13	39.5	12.4	5.0	Fsh.	7	27	1915	Tacoma, Wash.	Tacoma, Wash.	
207601		*Ga. p.	Nigger Head	13	13	45.0	11.0	3.0	Tow.	2	20	1910	New Boston, Ill.	Dubuque, Iowa.	
130685		Ga. s.	Night	6	6	35.0	9.3	3.2	Frt.	1	1902	Atlantic City, N. J.	Somers Point, N. J.	
130936		Ga. s.	Night Hawk	14	11	36.8	12.2	4.3	Oys.	2	1901	Fall River, Mass.	New York, N. Y.	
212520		Ga. s.	Night Hawk	14	13	40.2	12.0	3.3	Frt.	1	14	1914	Manistee, Mich.	Grand Haven, Mich.	
204094		Ga. s.	Nightingale	9	9	33.0	11.9	3.6	Pas.	1	1907	Dockton, Wash.	Seattle, Wash.	
210933		Ga. s.	Nightingale	13	7	39.8	12.5	3.8	Mso.	1	12	1913	Thunderbolt, Ga.	Charleston, S. C.	
211507		Ga. y.	Nikao	22	13	46.0	11.8	5.2	Fsh.	3	1904	Hockley Harbor, Mo.	Philadelphia, Pa.	
205495		*Ga. p.	Nile	8	7	43.0	9.2	2.5	Pas.	1	10	1904	Wieling, W. Va.	Wieling, W. Va.	
18603		Ga. s.	Nimbus	12	10	33.1	12.1	5.1	Pas.	2	1820	Bristol, R. I.	Bristol, R. I.	
131011		Ga. s.	Nimrod	22	13	53.0	10.1	4.7	Tow.	2	1903	Chukanut, Wash.	Pt. Townsend, Wash.	
211026		Ga. s.	Nimrod	8	5	30.7	9.4	3.0	Fsh.	3	12	1913	Seattle, Wash.	Do.	
212292		Ga. s.	Nimrod II	10	9	41.8	11.0	4.3	Pas.	1	32	1914	Saco, Me.	Portland, Me.	
201278		Ga. s.	Nina	9	7	45.0	9.0	3.6	Mso.	2	1904	Peoria, Ill.	Peoria, Ill.	
207241		Ga. s.	Nina	8	7	47.5	12.0	3.0	Oys.	1	25	1010	Saxls, Va.	Capo Charles, Va.	
209109		Ga. s.	Nina	9	8	26.0	8.8	2.8	Fsh.	2	8	1901	Garden Island, Mich.	Grand Haven, Mich.	
212953		Ga. s.	Nina D.	9	6	45.0	11.9	3.4	Pas.	1	25	1915	Elizabeth City, N. C.	Elizabeth City, N. C.	
130599		Ga. s.	Nina Dare	10	9	45.3	12.7	3.3	Frt.	1	1892	North River, N. C.	Haufoirt, N. C.	
212131		Ga. s.	Nina E.	7	7	42.8	8.3	3.3	Frt.	2	12	1914	Green Bay, Wis.	Milwaukee, Wis.	
130935		Ga. s.	Nina G. Wallace	10	7	42.6	11.4	6.0	Tow.	1	1901	Morshand City, N. C.	Newbern, N. C.	
209397		Ga. s.	Ninawa	6	5	46.0	9.0	2.0	Tow.	1	1903	St. Joseph, Mich.	Chicago, Ill.	
212567		Ga. s.	Nobe	25	23	44.4	10.9	5.1	Pas.	2	1907	Chukosh, Wis.	Milwaukee, Mich.	
211250		Ga. s.	Nipissing	28	19	44.8	13.3	6.1	Pas.	1	36	1913	Detroit, Mich.	Detroit, Mich.	
201700	KTQL	Ga. y.	NIRODA	823	304	119.8	22.1	8.2	Yct.	4	130	1901	Newburgh, N. Y.	New York, N. Y.	
18190	KWVG	Ga. s.	Nirvana	23	21	40.0	15.1	7.1	Frt.	1	1881	Boston, Mass.	Boston, Mass.	
202142		Ga. y.	Nitka	22	17	63.2	10.7	6.1	Yct.	3	1905	New York, N. Y.	Philadelphia, Pa.	

1 Formerly ga. y. Colma.
 2 Formerly ga. y. Nirvana.

3 Formerly (a) Sloop-yacht Nirvana,
 (b) British sloop-yacht Nirvana.

4 Formerly ga. y. Captain.

MERCHANT MOTOR VESSELS OF THE UNITED STATES—Continued.

Official No.	Signal letters.	Rig.	Name of vessel.	Gross tonnage.	Net tonnage.	Length.	Breadth.	Depth.	Service.	Crew.	Indicated horsepower.	When built.	Where built.	Home port (where permanent indent issues).	
						Feet.	Feet.	Feet.							
200650		Ga. s.	Nivln.	17	10	46.0	16.6	3.3	Oys.	6	25	1904	Hampton, Va.	Newport News, Va.	
208207		Ga. s.	Nix Bros.	10	9	37.3	12.8	3.5	Frt.	2	8	1910	Mount Pleasant, S. C.	Charleston, S. C.	
210223		Ga. s.	NIXONA	11	11	42.7	7.8	2.6	Pas.	2	24	1910	Grafton, Ill.	St. Louis, Mo.	
213107		Ga. s.	Noblo.	7	5	31.3	10.0	4.0	Feh.	1	12	1915	Kasaan, Alaska.	Ketchikan, Alaska.	
131012		Ga. s.	Noble Grand.	7	7	26.8	12.3	3.8	Feh.	1	10	1903	Plymouthport, Mass.	Barnstable, Mass.	
203127		Ga. s.	Nobles and Bro.	13	7	41.2	11.4	4.3	Frt.	2	1906	Mount Pleasant, S. C.	Charleston, S. C.	
130775		Ga. s.	Nolo'o.	11	13	39.6	10.5	4.5	Pas.	1	1898	Boston, Mass.	Boston, Mass.	
202101	KSQC	Ga. y.	Nokomis.	44	39	61.5	14.2	0.0	Yct.	3	1903	Mariners Harbor, N. Y.	Charleston, S. C.	
206152		Ga. s.	Nokomis.	14	9	52.4	11.2	3.4	Pas.	1	40	1908	Bay Island, Wash.	Pt. Townsend, Wash.	
207140		Ga. s.	Nokomis.	12	8	36.4	11.3	3.0	Frt.	1	2	1910	Oak City, Fla.	Tampa, Fla.
207243		Ga. s.	Nokomis No. 1.	9	6	32.5	8.1	3.3	Pas.	1	12	1910	Mount Vernon, Wash.	Seattle, Wash.	
131018		Ga. s.	Nola.	11	8	35.4	9.7	3.8	Pas.	1	1903	Astoria, Ore.	Astoria, Ore.	
130975		Ga. s.	Nomad.	0	8	41.3	8.5	3.3	Pas.	1	10	1902	Anacortes, Wash.	Pt. Townsend, Wash.	
202603		Ga. s.	Nomad.	31	10	57.2	12.4	4.6	Pas.	3	1905	Jacksonville, Fla.	Jacksonville, Fla.	
206435		Ga. s.	Nomad.	7	5	33.2	0.1	3.0	Pas.	2	17	1908	East St. Louis, Ill.	St. Louis, Mo.	
208983		Ga. s.	No Name.	7	5	41.2	9.0	3.5	Frt.	1	30	1909	Astoria, Ore.	Portland, Ore.	
210006		Ga. s.	None Such.	25	17	49.0	14.2	4.8	Frt.	3	40	1912	San Diego, Cal.	San Diego, Cal.	
18708		Ga. s.	Nonle.	7	0	33.4	11.8	3.2	Frt.	1	1873	Smithfield, Va.	Norfolk, Va.	
205768		Ga. s.	Nonle.	11	5	42.6	12.5	3.4	Mso.	2	25	1908	Crittenden, Va.	Newport News, Va.	
18050		Ga. s.	Nonpareil.	22	17	46.2	15.5	5.1	Frt.	1	1857	Cranberry Isle, Me.	Eastport, Me.	
204772	KWFC	Ga. y.	Notka.	17	12	39.0	13.6	5.8	Yct.	1	1907	Winslow, Wash.	Seattle, Wash.	
212465		Ga. s.	Nor.	15	5	24.0	8.4	2.8	Frt.	2	7	1914	Green Bay, Wis.	Milwaukee, Wis.	
205950		Ga. s.	Nor-Kap.	6	10	40.0	10.3	5.0	Feh.	2	32	1911	Oakland, Wash.	Seattle, Wash.	
203511		Ga. s.	Nora.	14	8	52.5	11.6	3.4	Mso.	1	30	1906	East San Pedro, Cal.	Los Angeles, Cal.	
206012		Ga. s.	Nota.	14	0	51.1	11.0	3.2	Pas.	1	75	1909	Astoria, Ore.	Pt. Townsend, Wash.	
208751		Ga. s.	Norn.	18	12	40.8	13.0	5.0	Feh.	5	25	1911	Tacoma, Wash.	Tacoma, Wash.	
200622		Ga. s.	Norn.	53	36	65.0	16.3	7.5	Feh.	1	110	1912	Seattle, Wash.	Pt. Townsend, Wash.	
211987		Ga. p.	Norn.	27	22	64.2	13.7	3.0	Frt.	4	25	1914	Wilmington, N. C.	Wilmington, N. C.	
210440		Ga. y.	Norbeth.	18	15	47.2	10.0	4.4	Yct.	1	36	1908	Port Clinton, Ohio.	Detroit, Mich.	
210167		Ga. s.	Nora B. Robinson.	13	5	41.3	11.0	4.8	Cod.	0	21	1912	Long Island, Me.	Gloucester, Mass.	
200652		Ga. s.	Nora D. Sawyer.	42	23	63.2	16.5	7.4	Feh.	2	1912	Thomaston, Me.	Machias, Me.	
131010		Ga. s.	Nordby.	13	9	44.2	10.3	4.1	Feh.	1	1903	Tacoma, Wash.	Seattle, Wash.	
203596		Ga. y.	Nordeda.	16	14	41.0	10.3	4.8	Yct.	2	1907	Boston, Mass.	Kansas City, Mo.	
202975		Ga. s.	Norene.	13	0	53.7	12.8	3.2	Feh.	3	1906	Everett, Wash.	Warrall, Alaska.	
211937		Ga. p.	Norfolk.	22	15	64.8	21.0	3.2	Frt.	1	30	1913	Parkersburg, W. Va.	Pittsburgh, Pa.	
201218		Ga. s.	Norho.	5	5	36.0	8.0	3.0	Pas.	1	1907	Decatur, Wash.	Pt. Townsend, Wash.	
203583		Ga. s.	Norino.	13	0	37.5	10.3	4.0	Pas.	1	21	1900	Mount Vernon, Wash.	Seattle, Wash.
212132		Ga. s.	Norino V.	0	0	23.0	8.3	3.3	Feh.	2	10	1911	Green Bay, Wis.	Milwaukee, Wis.	
211277		Ga. s.	Norka.	28	20	50.0	12.4	2.0	Pas.	1	40	1913	St. Louis, Mo.	St. Louis, Mo.	
130668	KMH	Ga. s.	Norma.	111	65	96.2	25.0	10.0	Cod.	18	110	1891	Essex, Mass.	Gloucester, Mass.	
130701		Ga. s.	Norma.	14	12	33.8	14.0	3.8	Pas.	1	1889	Bay Shore, N. Y.	Patchogue, N. Y.	
209501		Ga. s.	Norma.	13	11	40.1	0.0	3.1	Pas.	1	30	1911	Randolph, Ore.	Empire, Ore.	
211306		Ga. s.	Norma.	17	11	40.0	12.0	4.8	Feh.	6	20	1913	Seattle, Wash.	Seattle, Wash.	
211158		Ga. s.	Norma.	24	15	52.8	13.5	3.0	Frt.	2	28	1912	Charlotte Harbor, Fla.	Key West, Fla.	
212301		Ga. s.	Norma.	14	13	51.5	10.6	4.6	Pas.	1	10	1914	Houston, Tex.	Houston, Tex.	
212403		Ga. s.	Norma.	10	7	38.6	9.2	3.0	Mso.	1	14	1914	Atlantic, N. O.	Houart, N. O.	
208627		Ga. s.	Norma Marie.	8	6	32.7	9.7	4.2	Pas.	1	16	1911	San Diego, Cal.	San Diego, Cal.	
130771		Ga. s.	Norman.	21	5	30.8	13.7	3.0	Frt.	1	1839	Bayport, N. Y.	Patchogue, N. Y.	
202708		Ga. s.	Norman.	11	0	41.0	10.1	3.8	Pas.	2	1905	Wiscasset, Me.	Boothbay, Me.	
200445		Ga. s.	Norman.	20	14	43.3	12.6	4.7	Feh.	3	30	1911	Seattle, Wash.	Seattle, Wash.	
212930		Ga. s.	Norman.	27	17	46.3	17.4	3.8	Frt.	1	17	1914	Harkley, Va.	Norfolk, Va.	
207011		Ga. s.	Norman I.	8	7	28.5	8.8	3.0	Fair.	1	1905	Garden Island, Mich.	Gardn Haven, Mich.	
275897		Ga. s.	Norman II.	16	5	41.5	12.5	5.3	Pas.	2	25	1911	Wiscasset, Me.	Boothbay, Me.	
212191		Ga. s.	Norman III.	5	5	37.5	7.5	3.1	Pas.	1	24	1914	St. Louis, Mo.	St. Louis, Mo.	
130709		Ga. s.	Norman Sunde.	25	17	47.8	10.5	0.1	Feh.	5	1896	Poulsbo, Wash.	Seattle, Wash.	
130939		Ga. s.	Normandy.	0	5	33.8	12.0	3.1	Oys.	1	1901	Morgan City, La.	Morgan City, La.	
209809		Ga. s.	Normanna.	0	0	32.3	9.6	5.1	Frt.	1	25	1912	San Diego, Cal.	San Diego, Cal.	
200147	KSP	Ga. y.	Norona.	62	45	71.9	22.2	5.2	Yct.	4	1903	Tottenville, N. Y.	Key West, Fla.	
130762		Ga. s.	Norota.	14	13	54.5	10.8	7.0	Pas.	1	7	1895	City Island, N. Y.	Providence, R. I.	
210592		Ga. s.	North Cape.	18	12	39.4	12.9	5.4	Feh.	6	20	1912	Seattle, Wash.	Seattle, Wash.	
200979		Ga. s.	Northland.	33	18	57.0	10.0	6.5	Pas.	11	1904	Ballard, Wash.	Pt. Townsend, Wash.	
200673		Ga. s.	North Light.	23	15	41.0	12.3	3.4	Feh.	7	27	1912	Seattle, Wash.	Seattle, Wash.	
200509		Ga. s.	North Star.	14	9	40.0	13.0	3.0	Tow.	2	1903	Baltimore, Md.	Charleston, S. C.	
202112		Ga. s.	North Star.	13	0	35.5	10.3	3.8	Tow.	1	1905	Ballard, Wash.	Pt. Townsend, Wash.	
202330		Ga. s.	North Star.	10	8	35.4	9.8	3.4	Pas.	1	1905	Marshfield, Ore.	Cosby, Ore.	
203128		Ga. s.	North Star.	12	8	38.3	10.0	3.4	Pas.	1	1906	Hadlock, Wash.	Pt. Townsend, Wash.	
205902		Ga. s.	North Star.	13	0	42.0	14.4	4.3	Pas.	1	20	1908	Poulsbo, Wash.	Seattle, Wash.	
206887		Ga. s.	North Star.	7	5	32.0	10.6	3.3	Feh.	2	14	1900	Seattle, Wash.	Juneau, Alaska.	
211408		Ga. s.	North Star.	11	0	39.7	11.3	4.8	Pas.	1	8	1913	Orca, Alaska.	Cordova, Alaska.	
208300		Ga. s.	North Star.	8	8	35.3	10.8	3.0	Feh.	1	16	1910	Killsnoo, Alaska.	Juneau, Alaska.	
209158		Ga. s.	North Star.	18	9	53.2	17.5	3.3	Feh.	3	1911	De Lisle, Miss.	New Orleans, La.	
204086		Ga. s.	Northwest.	9	6	31.0	8.0	4.4	Pas.	1	1907	Anacortes, Wash.	Seattle, Wash.	
205374		Ga. s.	Northwestern.	20	13	42.0	12.1	4.6	Feh.	5	15	1912	Everett, Wash.	Pt. Townsend, Wash.	
210905		Ga. s.	Northwestern II.	29	10	46.0	14.0	5.8	Feh.	7	40	1914	Seattle, Wash.	Seattle, Wash.	
206610	LGDH	Ga. y.	North Wind.	93	63	91.8	17.0	8.0	Yct.	7	200	1912	Baltimore, Md.	New York, N. Y.	

1 Formerly ga. y. Arab.

MERCHANT MOTOR VESSELS OF THE UNITED STATES—Continued.

Official No.	Signal letters.	Reg.	Name of vessel.	Gross tonnage.	Net tonnage.	Length.	Breadth.	Depth.	Service.	Crew.	Indicated horsepower.	When built.	Where built.	Home port (where permanent document issues).
206613		Ga. s.	Northern Light.....	12	8	37.8	10.8	4.6	Tow.	1	50	1908	Alameda Point, Cal.	San Francisco, Cal.
206228		Ga. s.	Norwhitka.....	10	7	29.7	9.0	3.0	Pas.	1	12	1903	Seattle, Wash.	Pt. Townsend, Wash.
213328		Ga. s.	Norwill.....	10	0	41.0	7.8	3.8	Pas.	1	40	1907	Marblehead, Mass.	St. Louis, Mo.
130519		Ga. s.	Notius.....	14	14	37.2	14.6	6.0	Pas.	1	24	1886	Fall River, Mass.	New York, N. Y.
130713		Ga. s.	Novelly.....	11	13	32.3	12.3	6.0	Frt.	1	1	1896	Friedenship, N. Y.	Kockland, Mo.
201495	KTMW	Ga. y.	Novia.....	41	39	65.0	17.8	6.0	Yel.	3	1004	1904	Tottenville, N. Y.	Seattle, Wash.
130781		Ga. s.	Novice.....	14	10	39.9	10.6	3.0	Tow.	2	1889	1889	Anacortes, Wash.	Seattle, Wash.
130577		Ga. s.	Now Then.....	8	7	33.3	10.4	4.9	Fsh.	1	1891	1891	Irooksville, Me.	Mt. Desert Ferry, Me.
130598		Ga. s.	Now Then.....	10	10	37.2	12.2	6.7	Frt.	2	1892	1892	North Haven, Mo.	Lube, Mo.
212598		Ga. p.	Noxall.....	13	12	60.0	12.0	2.0	Tow.	3	25	1907	Paducah, Ky.	Paducah, Ky.
208669		Ga. s.	No. 1.....	13	6	37.5	9.8	6.2	Tow.	2	60	1911	Sallsbury, Md.	Philadelphia, Pa.
208670		Ga. s.	No. 2.....	13	6	37.5	9.8	6.2	Tow.	2	60	1911	do.	do.
209860		Ga. s.	No. 3.....	0	8	20.8	9.0	3.2	Pas.	1	12	1890	N. Manitou Island, Mich.	Grand Haven, Mich.
201688		Ga. s.	No. 3.....	18	12	45.3	10.7	6.1	Pol.	2	05	1904	Bayonne, N. J.	New York, N. Y.
201589		Ga. s.	No. 4.....	18	12	45.3	10.7	6.1	Pol.	2	05	1904	do.	do.
208716		Ga. s.	Nul Bouel.....	14	11	43.0	11.0	5.9	Frt.	2	14	1899	Bharptown, Md.	Philadelphia, Pa.
210872		Ga. p.	Number 201.....	46	46	72.0	16.0	4.0	Ten.	5	50	1913	Dubuque, Iowa.	Milwaukee, Wis.
213054		Ga. s.	Nudrak.....	40	40	61.0	16.0	6.0	Fsh.	3	80	1907	Seattle, Wash.	Seattle, Wash.
207432	LBNG	Ga. y.	Nurmah.....	59	49	66.3	19.0	7.2	Yel.	3	40	1913	Boston, Mass.	New Bedford, Mass.
206510		Ga. y.	Nuska.....	21	14	69.2	12.0	4.5	Yel.	2	35	1909	Baltimore, Md.	Savannah, Ga.
141826		Ga. y.	NUSUKA.....	62	42	69.5	16.0	2.5	Yel.	1	1902	1902	Springfield, Ohio.	St. Paul, Minn.
130996		Ga. s.	Nuten.....	22	15	44.4	12.5	4.3	Frt.	2	1901	1901	Astoria, Oreg.	Seattle, Wash.
212707		Ga. s.	Nyda.....	7	7	40.7	9.0	3.5	Pas.	1	15	1011	Fon du Lao, Wis.	Milwaukee, Wis.
130948		Ga. s.	Nyda.....	7	6	50.0	8.7	3.0	Pas.	1	24	1899	Grand Rapids, Mich.	Vicksburg, Miss.
204164		Ga. y.	Nydia.....	10	10	47.7	11.0	6.0	Yel.	2	1907	1907	Boston, Mass.	New York, N. Y.
130411		Ga. s.	Nymph.....	14	13	44.0	14.7	6.4	Frt.	2	1888	1888	South Boston, Mass.	Nowark, N. J.
203884		Ga. s.	Nymph.....	15	10	38.5	12.7	4.3	Tow.	2	30	1006	Key West, Fla.	Key West, Fla.
211430		Ga. y.	Nymph.....	41	27	57.5	14.5	6.1	Yel.	1	65	1013	Port Clinton, Ohio.	Sandusky, Ohio.
130504		Ga. s.	Nympha.....	7	7	28.2	10.4	6.0	Fsh.	2	1891	1891	Bremen, Me.	Southwest Harbor, Me.
O.														
212231		Ga. s.	O. K. B.....	14	13	38.0	16.7	3.6	Frt.	1	12	1014	Port Jefferson, N. Y.	Patchogue, N. Y.
155362		Ga. s.	O. I. O. U.....	6	5	32.0	11.0	3.0	Frt.	3	0	1899	Franklin, La.	Morgan City, La.
155172		Ga. s.	O. P. Roberts.....	10	15	61.0	17.1	3.8	Frt.	2	20	1880	St. Peters Creek, Md.	Annapolis, Md.
206143		Ga. s.	O. S. Lloyd.....	11	9	40.0	11.4	4.2	Frt.	1	28	1909	Ballsbury, Md.	Crisfield, Md.
209442		Ga. s.	O. W. Payne.....	23	10	64.0	15.2	3.7	Oys.	2	25	1011	Palmer, Va.	Iteville, Va.
204052		Ga. p.	O. W. Payne.....	11	5	48.0	13.6	2.8	Oys.	3	1908	1908	Hayou Laplace, La.	New Orleans, La.
19383		Ga. s.	Oakland.....	33	33	58.3	16.9	6.3	Fsh.	1	1913	1913	Charleston, S. C.	Charleston, S. C.
211664		Ga. s.	Oasis.....	30	23	246.3	14.2	5.0	Yel.	2	40	1913	New York, N. Y.	New York, N. Y.
205465		Ga. s.	Ocident.....	8	6	35.7	9.0	3.0	Frt.	1	20	1908	Astoria, Oreg.	Astoria, Oreg.
18971		Ga. s.	Ocean.....	7	7	33.4	12.3	3.1	Tow.	2	18	1890	Ilon Secour, Fla.	Mobilo, Ala.
206443		Ga. s.	Oceana.....	8	7	31.0	8.7	3.0	Fsh.	2	9	1902	Manitowoc, Wis.	Grand Haven, Mich.
155434		Ga. s.	Ocean Belle.....	11	11	33.4	12.3	6.4	Fsh.	2	1902	1902	Friendship, Mo.	Mt. Desert Ferry, Me.
1954		Ga. s.	Ocean Hill.....	11	0	42.0	14.0	4.0	Frt.	1	1876	1876	Hatteras, N. C.	Manteo, N. C.
200811		Ga. s.	Oceania.....	39	27	156.5	16.6	0.8	Pas.	3	50	1012	Olg Harbor, Wash.	Tacoma, Wash.
155279		Ga. s.	Ocean King.....	10	0	40.3	13.6	3.7	Oys.	1	1895	1895	Morgan City, La.	Morgan City, La.
185410		Ga. s.	Ocean Queen.....	7	6	31.4	10.8	5.0	Fsh.	1	5	1901	Bremen, Mo.	Northbay, Mo.
213301		Ga. s.	Ocean Queen.....	21	16	46.2	13.9	5.3	Fsh.	6	45	1015	Everett, Wash.	Seattle, Wash.
155357		Ga. s.	Ocean Lily.....	9	0	32.2	11.1	4.8	Pas.	1	10	1899	Boston, Mass.	Boston, Mass.
213358		Ga. s.	Ocean Queen.....	31	24	53.3	14.6	5.8	Fsh.	6	45	1015	Los Angeles, Cal.	Los Angeles, Cal.
155168		Ga. s.	Ocean Spray.....	6	5	28.5	12.5	3.2	Fsh.	1	1	1889	Patchogue, N. Y.	Patchogue, N. Y.
16443		Ga. s.	Ocean Star.....	12	12	37.0	15.3	4.2	Frt.	1	1	1875	Abbecon, N. Y.	Norfolk, Va.
200829		Ga. s.	Ocean Wave.....	8	5	31.0	9.9	4.2	Tow.	1	10	1904	South Bend, Wash.	Pt. Townsend, Wash.
211760		Ga. s.	Ocean Wave.....	15	10	39.5	11.4	4.0	Fsh.	5	29	1013	Anacortes, Wash.	Seattle, Wash.
213363		Ga. s.	Ocean Wave.....	11	8	39.0	10.2	2.8	Pas.	1	10	1015	Chester Dufford, La.	Morgan City, La.
206584		Ga. s.	Oceanic.....	11	7	36.4	10.4	3.6	Fsh.	1	10	1909	Mellakala, Alaska.	Buffalo, N. Y.
206314		Ga. s.	Oceanica.....	6	5	29.2	7.0	3.0	Pas.	1	25	1008	Parkersburg, W. Va.	Pittsburgh, Pa.
204613		Ga. s.	Oceanus.....	8	5	30.2	11.7	5.8	Fsh.	2	1	1908	Friendship, Mo.	Southwest Harbor, Me.
200354	LFDN	Ga. y.	Ocoee.....	29	19	66.6	12.0	5.5	Yel.	1	32	1011	Port Clinton, Ohio.	Grand Haven, Mich.
207763		Ga. y.	Ocolaqua.....	25	16	62.5	10.7	5.0	Yel.	1	72	1010	Camden, N. J.	Bridgeport, Conn.
185412		Ga. s.	Odd Fellow.....	13	8	42.1	14.2	6.3	Frt.	2	1901	1901	Eastport, Me.	Eastport, Me.
209691		Ga. p.	Odd Fellow No. 252.....	15	15	65.0	12.0	2.7	Tow.	3	35	1012	Chattelsburg, Ky.	Louisville, Ky.
208601		Ga. s.	Oulin.....	13	8	29.0	9.8	5.1	Fsh.	2	16	1011	Ban Pedro, Cal.	Los Angeles, Cal.
212831		Ga. s.	Oulin.....	17	12	39.5	12.1	4.0	Fsh.	5	20	1014	Seattle, Wash.	Seattle, Wash.
155247		Ga. s.	Ogarita.....	17	17	35.3	15.9	5.2	Frt.	1	20	1903	Byldavay Island, Ga.	Beaufort, S. C.
155438		Ga. s.	Ogarita.....	25	17	57.8	11.8	5.2	Yel.	1	40	1902	Beverly, Mass.	New Orleans, La.
212724		Ga. y.	Ohana.....	14	12	60.0	15.0	2.7	Tow.	2	10	1014	Hickory Point, Tenn.	Nashville, Tenn.
209251		Ga. s.	Ohio.....	7	7	32.0	8.0	3.5	Fer.	1	8	1011	Tell City, Ind.	Evansville, Ind.
211014		Ga. s.	Ohio.....	11	7	31.8	10.2	4.8	Tow.	2	10	1013	Seattle, Wash.	Tacoma, Wash.
212740		Ga. s.	Ohio.....	11	7	42.0	11.0	3.6	Tow.	1	60	1014	Colar Bayou, Tex.	Galveston, Tex.
203323		Ga. p.	Ohio Belle.....	12	12	44.6	11.0	3.0	Pas.	0	32	1006	Jeffersonville, Ind.	Louisville, Ky.
210123		Ga. p.	Ohio Queen.....	11	11	52.4	10.0	2.0	Pas.	1	15	1012	Ravenswood, W. Va.	Pittsburgh, Pa.
205369		Ga. s.	Ole Bauvage.....	14	9	46.0	11.5	4.0	Msc.	2	1007	1907	New Orleans, La.	Morgan City, La.

1 Formerly ga. y. ^a Lagoda.
^b Naxos.

MERCHANT MOTOR VESSELS OF THE UNITED STATES—Continued.

Official No.	Signal letters.	Reg.	Name of vessel.	Gross tonnage.	Net tonnage.	Length.	Breadth.	Depth.	Service.	Crew.	Indicated horsepower.	When built.	Where built.	Home port (where permanent licenses).
203324		Ga. s.	Oka Ban	22	18	53.0	15.5	6.0	Frt.	3	20	1905	Port Republic, N. J.	Somers Point, N. J.
155240		Ga. y.	Okbojl	30	33	64.0	10.5	3.8	Ycl.	2	45	1893	Chicago, Ill.	Milwaukee, Wis.
210199		Ga. p.	Oklahoma Sooner	13	8	35.4	12.0	2.7	Pas.	1	12	1912	Leonard, Okla.	St. Louis, Mo.
210039		Ga. s.	Olat.	21	14	42.1	13.0	5.8	Fsh.	0	25	1912	Tacoma, Wash.	Tacoma, Wash.
202922		Ga. y.	Old Glory	35	24	60.3	12.3	5.5	Ycl.	2		1906	Haltimere, Md.	Haltimere, Md.
206340		Ga. s.	Old Point	11	7	44.8	12.8	4.0	Frt.	1	25	1909	Poquoson, Va.	Newport News, Va.
212927		Ga. s.	Olevia L.	10	9	32.5	9.8	4.6	Pas.	1	12	1915	Bremerton, Wash.	Seattle, Wash.
155201		Ga. s.	Olga	14	12	38.7	14.8	4.2	Pas.	2	2	1886	Philadelphia, Pa.	New York, N. Y.
155315		Ga. s.	Olga	8	8	31.6	12.0	4.0	Frt.	1		1898	Atlantic City, N. J.	Somers Point, N. J.
205960		Ga. s.	Olga	9	6	30.0	10.4	3.0	Frt.	1	18	1908	Tacoma, Wash.	Tacoma, Wash.
209131		Ga. s.	Olga	14	9	40.0	13.3	4.3	Frt.	1	60	1909	Oakland, Cal.	Seattle, Wash.
211063		Ga. s.	Olga	8	5	28.5	9.0	4.0	Fsh.	2	15	1913	Ponlabo, Wash.	Do.
213101		Ga. s.	Olinda	408	245	134.0	26.4	14.1	Frt.	7	250	1915	San Francisco, Cal.	San Francisco, Cal.
155301		Ga. s.	Ollia	11	11	29.5	10.7	4.0	Mso.	1		1897	Santa Barbara, Cal.	Santa Barbara, Cal.
155102		Ga. s.	Ollve	7	7	28.0	13.0	4.0	Fsh.	1		1900	Atlantic City, N. J.	Somers Point, N. J.
202787		Ga. s.	Ollve	15	10	45.2	12.4	4.0	Fsh.	2	24	1906	do.	New York, N. Y.
207190		Ga. s.	Ollve	0	8	37.0	10.5	3.5	Frt.	2	16	1903	Fishing Creek, Md.	Haltimere, Md.
207530		Ga. s.	Ollve	42	20	78.0	12.5	5.7	Pas.	4	60	1910	Charleston, S. C.	Charleston, S. C.
209121		Ga. s.	Ollve	14	10	40.8	12.6	3.5	Frt.	1	20	1911	Tillamook, Oreg.	Astoria, Oreg.
213234		Ga. y.	Ollve	32	20	51.4	12.4	5.7	Ycl.	2	100	1915	Seattle, Wash.	Seattle, Wash.
213353		Ga. s.	Ollve	15	10	47.0	14.0	2.6	Frt.	1	24	1914	Maribel, N. C.	Newbern, N. C.
155243		Ga. s.	Ollve G.	15	15	39.2	15.7	6.2	Frt.	2		1877	Clare, Nova Scotia	Eastport, Me.
200915		Ga. s.	Ollve O.	8	5	36.9	7.0	2.4	Pas.	1	18	1909	Hellingham, Wash.	Seattle, Wash.
207243		Ga. s.	Ollve T.	11	8	35.2	10.7	3.9	Pas.	1	21	1910	Docton, Wash.	Tacoma, Wash.
201854		Ga. s.	Ollve H. Van Dusen.	50	4	60.3	22.0	5.2	Frt.	1	60	1908	Batchogue, N. Y.	Batchogue, N. Y.
203343		Ga. s.	Ollvia	6	6	34.0	11.6	3.9	Fsh.	1		1902	Tacoma, Wash.	New Bedford, Mass.
203552		Ga. s.	Ollvia	6	7	31.0	11.2	3.4	Pas.	2	15	1899	Ogdenburg, Mass.	Grand Haven, Mich.
212904		Ga. s.	Ollvia	14	13	41.6	11.9	3.2	Pas.	1	12	1907	Georgiana, Fla.	St. Augustine, Fla.
207982		Ga. s.	Ollvia B.	7	5	34.1	11.3	3.9	Pas.	1	21	1910	Red Bank, N. J.	Perth Amboy, N. J.
155351		Ga. p.	Ollvia Bears.	15	9	40.0	14.8	5.6	Cod.	6	21	1899	Gloucester, Mass.	Gloucester, Mass.
208100		Ga. s.	Ollle	37	26	66.0	17.6	6.2	Msc.	4		1911	Greenport, N. Y.	Greenport, N. Y.
201593		Ga. p.	Ollle E.	7	7	45.0	9.0	2.0	Pas.	4	12	1907	Carrsville Ky.	Laduech, Ky.
201001		Ga. s.	Ollle S.	13	13	54.9	11.3	0.8	Frt.	3		1905	Louisville, Ky.	Louisville, Ky.
208591		Ga. s.	Ollle S.	15	10	55.2	13.1	3.0	Pas.	1	75	1911	Astoria, Oreg.	Portland, Oreg.
155338		Ga. s.	Olympia	5	5	23.4	11.4	3.5	Fsh.	2	7	1888	Osterville, Mass.	Barnstable, Mass.
155348		Ga. s.	Olympia	6	6	35.0	12.0	4.0	Pas.	1		1899	Atlantic City, N. J.	Somers Point, N. J.
155360		Ga. s.	Olympia	13	7	37.0	13.4	6.0	Fsh.	2		1899	East Boothbay, Me.	Portland, Me.
203767		Ga. s.	Olympia	14	10	47.7	11.4	2.7	Msc.	1	16	1903	Lake Charles, La.	Brashear, La.
210194		Ga. s.	Olympia	31	20	51.8	15.5	6.4	Fsh.	7	65	1912	Tacoma, Wash.	Seattle, Wash.
155450		Ga. s.	Olympia	6	6	34.5	12.6	3.3	Pas.	2		1902	South Bend, Wash.	San Francisco, Cal.
209131		Ga. s.	Olympic	10	7	35.8	8.0	3.4	Pas.	3	15	1909	Charlevoix, Mich.	Grand Haven, Mich.
209350		Ga. s.	Olympic	41	30	58.0	10.0	7.8	Fsh.	11	65	1911	Seattle, Wash.	Seattle, Wash.
210243		Ga. s.	Olympic	35	23	52.0	15.9	6.7	Fsh.	7	40	1912	Tacoma, Wash.	Tacoma, Wash.
211079		Ga. s.	Olympic	23	16	43.8	14.6	6.3	Fsh.	6	30	1913	do.	Ketchikan, Alaska.
212366		Ga. y.	Olympic	40	27	69.0	13.8	6.4	Ycl.	3	50	1914	Seattle, Wash.	Seattle, Wash.
211215		Ga. s.	Omaha	10	10	31.7	8.1	3.5	Pas.	1	21	1912	Sloux City, Iowa	Sloux City, Iowa.
210802		Ga. s.	Omaney	50	34	67.2	17.5	7.7	Fsh.	13	80	1912	Seattle, Wash.	Seattle, Wash.
202527		Ga. s.	Omar J. Crosswell.	9	7	44.6	14.9	3.3	Frt.	6	8	1905	Orlando, Md.	Crisfield, Md.
205772		Ga. p.	Omlak Chief.	65	57	70.0	15.0	2.2	Frt.	3	60	1906	Chitka, Alaska.	Nome, Alaska.
202466	KVHW	Ga. y.	Omoa	12	18	42.3	10.0	3.5	Ycl.	1		1905	Bhady Side, Md.	Philadelphia, Pa.
155110	KVJM	Ga. y.	Onawa	17	15	42.3	14.2	6.1	Ycl.	1		1902	Bayonne, N. J.	New York, N. Y.
213237	LPTT	Ga. y.	Onawa	39	24	52.5	14.4	6.0	Ycl.	1		1915	Burton, Wash.	Seattle, Wash.
203130	KVLD	Ga. y.	Onawa II.	121	87	83.8	23.6	4.8	Ycl.	3	140	1906	Greenwich, Conn.	New York, N. Y.
84101	KIIIQ	Ga. y.	Onaway	38	32	66.6	10.6	8.0	Ycl.	3		1890	Nyack, N. Y.	Albany, N. Y.
209122		Ga. y.	Onaway	10	15	39.0	9.5	4.0	Ycl.	2	21	1907	Green Bay, Wis.	Milwaukee, Wis.
209910		Ga. s.	Onaway	22	7	47.0	14.9	6.4	Fsh.	1		1912	Thomaston, Me.	Rockland, Me.
213350		Ga. s.	Onaway	14	8	45.9	12.1	4.8	Frt.	1	32	1915	Friendship, Me.	Southwest Harbor, Me.
209307		Ga. y.	Onekla	97	94	80.5	10.5	8.8	Ycl.	5	200	1911	Muskegon, Mich.	Duluth, Minn.
212282		Ga. s.	Onella	36	17	47.2	16.0	4.8	Pas.	2	45	1914	Pocomoke City, Md.	Cape Charles, Va.
212166		Ga. y.	Onlma	17	10	42.6	12.7	5.0	Ycl.	2	25	1914	do.	Washington, D. C.
200790		Ga. s.	Onley	20	18	58.3	17.3	5.4	Fsh.	8		1901	do.	Somers Point, N. J.
210027		Ga. s.	Ono.	8	7	35.5	12.5	4.0	Tow.	1	40	1911	Inwood, N. Y.	Patchogue, N. Y.
211296		Ga. s.	Onorst	21	20	59.6	11.7	5.9	Ycl.	2	45	1910	East Greenwich, R. I.	Wilmington, Del.
209181		Ga. s.	Onstow	9	7	37.0	11.0	2.0	Msc.	1	18	1911	Morehead City, N. C.	Beaufort, N. C.
155255		Ga. s.	On Time	18	12	37.8	11.0	7.0	Cod.	4	24	1894	East Boothbay, Me.	Gloucester, Mass.
207050		Ga. y.	On Time	28	10	51.0	15.5	4.1	Ycl.	4	40	1908	Seattle, Wash.	Seattle, Wash.
210274		Ga. s.	On Time	8	8	28.5	10.5	3.5	Fsh.	1	19	1912	Westerville, Mass.	Vineyard Haven, Mass.
211645		Ga. s.	On Time	8	7	30.5	10.4	4.8	Fsh.	1	12	1913	Westery, R. I.	Newport, R. I.
19216		Ga. s.	Onward	11	7	42.0	12.3	3.8	Pas.	2	20	1897	Elizabeth City, N. C.	Manteo, N. C.
19157		Ga. s.	Onward	13	12	37.1	13.5	4.1	Fsh.	1		1876	Westery, R. I.	Bridgewater, Conn.
19158		Ga. s.	Onward	13	12	39.3	12.2	5.5	Ycl.	3		1876	Isle au Haut, Me.	Mt. Desert Ferry, Me.
19161		Ga. y.	Onward	24	23	48.0	17.5	5.5	Fsh.	1		1875	Islip, N. Y.	Charleston, N. Y.
203871		Ga. s.	Onward	13	9	42.0	9.0	2.7	Tow.	1		1907	Ketchikan, Alaska.	Cordova, Alaska.
208589		Ga. s.	Onward	0	9	27.6	8.7	2.6	Fsh.	3	10	1911	Leland, Mich.	Grand Haven, Mich.

* Formerly ga. s. Anna T. 3d.

* Formerly st. y. (a) Gualabont. (b) Splindrift.

* Formerly ga. y. Dldo. † Composite.

MERCHANT MOTOR VESSELS OF THE UNITED STATES—Continued.

Official No.	Signal letters.	Rtg.	Name of vessel.	Gross tonnage.	Net tonnage.	Length.	Breadth.	Draft.	Service.	Crew.	Indicated horsepower.	When built.	Where built.	Home port (where permanent document issues).
212203		Ga. s.	Onward.....	25	21	46.3	11.4	5.9	Pass.	1	32	1014	New Haven, Conn.	New Haven, Conn.
212193		Ga. y.	Onward III.....	29	21	47.9	15.0	3.1	Yct.	3	45	1914	New York, N. Y.	New York, N. Y.
161887	KQWP	Ga. y.	Oomlak.....	42	37	52.0	18.9	7.0	Yct.	5		1901	do.	Salem, Mass.
202909		Ga. s.	Opal.....	7	5	30.0	9.6	3.0	Tow.	1		1905	Hillingham, Wash.	Seattle, Wash.
155202		Ga. s.	Ophella.....	6	5	31.0	11.0	2.0	Frt.	1		1891	Hayou Long, La.	Birmingham, La.
208432		Ga. s.	Opltsah.....	8	8	31.8	11.6	4.0	Pass.	2	8	1901	Marquette, Wis.	Milwaukee, Wis.
212778		Ga. y.	Opltsah.....	23	10	45.2	11.6	7.3	Yct.	1	40	1914	Lagrange, Mo.	St. Louis, Mo.
212120		Ga. p.	Oplo.....	13	8	58.8	12.3	2.2	Pass.	1	20	1914	Cottonwood Point, Mo.	Do.
204781		Ga. s.	Ora.....	23	16	57.0	16.6	4.0	Frt.	1		1907	Cedar Bayou, Tex.	Galveston, Tex.
211630		Ga. s.	Ora.....	33	31	53.2	15.7	5.8	Tow.	2	65	1914	Key West, Fla.	Key West, Fla.
210437		Ga. s.	Ora Belle.....	12	11	39.0	9.0	4.0	Fsh.	6		1912	Toledo, Oreg.	Newport, Oreg.
212360		Ga. s.	Ora Belle.....	10	8	35.2	10.2	5.0	Pass.	2	24	1911	do., N. J.	Georgetown, S. C.
207180		Ga. s.	Ora Endress.....	68	68	58.0	11.0	6.6	Pass.	3	75	1912	Manitowoc, Wis.	Marquette, Mich.
203143		Ga. s.	Ora et Labara.....	7	7	33.0	12.8	4.0	Fsh.	1	5	1907	Michigan City, Ind.	Chicago, Ill.
204503		Ga. p.	Ora Y.....	7	6	26.7	11.8	3.8	Yct.	1	10	1903	Hazlet, Ohio.	Barnstable, Pa.
203309		Ga. s.	Orca.....	7	6	26.7	11.8	3.8	Fsh.	1	10	1903	Osterville, Mass.	Barnstable, Mass.
202622	KQGV	Ga. s.	Oregon.....	362	269	139.1	35.2	9.9	Frt.	8	150	1905	Prosper, Oreg.	San Francisco, Cal.
206002		Ga. s.	Oregon.....	13	9	38.8	9.0	3.5	Pass.	1	12	1909	Memphis, Tenn.	Memphis, Tenn.
208335		Ga. s.	Oregon.....	22	15	42.4	12.8	4.0	Fsh.	6	30	1911	Tacoma, Wash.	Tacoma, Wash.
209054		Ga. s.	Oregon.....	8	5	32.8	9.4	2.8	Pass.	2	35	1911	Seattle, Wash.	Seattle, Wash.
211365		Ga. s.	Oregon City.....	23	15	47.0	14.5	5.0	Fsh.	8	30	1913	Tacoma, Wash.	Tacoma, Wash.
209613		Ga. s.	Oregonian.....	31	23	56.2	15.1	5.7	Fsh.	7	55	1912	do.	Do.
202850		Ga. p.	Orena L.....	10	8	69.3	8.7	2.0	Pass.	1		1906	Creston, W. Va.	Wheeling, W. Va.
211892		Ga. p.	Oreon J.....	14	13	57.3	13.7	2.6	Tow.	2	25	1913	Shawneetown, Ill.	St. Louis, Mo.
163226		Ga. s.	Orestas.....	16	15	34.0	12.9	7.6	Fsh.	2		1890	Perth Amboy, N. J.	New York, N. Y.
1440		Ga. s.	Orient.....	13	11	38.5	14.2	4.3	Oys.	2		1867	Brooklyn, N. Y.	Do.
204338		Ga. s.	Orient.....	5	6	36.3	9.1	3.1	Pass.	1	15	(1)	New York, N. Y.	Do.
209533		Ga. s.	Orient.....	17	15	48	13.0	2.4	Fsh.	13	80	1907	Seattle, Wash.	Seattle, Wash.
209953		Ga. s.	Orient.....	61	41	69.5	14.7	7.6	Fsh.	3	80	1911	do.	Do.
165044		Ga. s.	Oriental.....	23	16	51.7	18.4	5.3	Fsh.	0	48	1887	Messong, Va.	Somers Point, N. J.
210554		Ga. s.	Orilla K.....	11	7	27.0	7.0	6.0	Fer.	1	20	1905	Green Bay, Wis.	Dubuque, Iowa.
203710		Ga. s.	Orinoco.....	7	6	41.0	10.0	3.0	Frt.	1		1906	Crittenden, Va.	Norfolk, Va.
156167		Ga. s.	Oriole.....	13	11	49.6	11.1	4.8	Fsh.	1	40	1889	Newport, R. I.	Vineyard Haven, Mass.
200811		Ga. s.	Oriole.....	9	5	30.0	10.4	3.0	Misc.	3	10	1904	do.	Newport, R. I.
205447		Ga. s.	Oriole.....	13	11	56.0	8.8	4.7	Pass.	1	16	1891	Morris Heights, N. Y.	Do.
205053		Ga. s.	Oriole.....	10	9	36.0	10.5	3.4	Pass.	1	18	1908	Key West, Fla.	Jacksonville, Fla.
206287		Ga. s.	Oriole.....	14	11	45.0	10.7	4.6	Pass.	4		1909	Brilgeton, N. J.	Philadelphia, Pa.
206871		Ga. s.	Oriole.....	14	9	48.8	9.4	7.7	Misc.	2	14	1909	Beaumont, Tex.	Port Arthur, Tex.
208092		Ga. s.	Oriole.....	11	6	37.7	11.1	3.4	Misc.	2		1910	Thunderbolt, Ga.	Savannah, Ga.
208454		Ga. s.	Oriole.....	20	15	58.0	15.2	4.0	Oys.	2	25	1911	Palmer, Va.	Heesville, Va.
210303		Ga. s.	Oriole.....	8	8	33.0	19.0	3.3	Pass.	1	11	1912	Atlantic City, N. J.	Somers Point, N. J.
211009		Ga. s.	Oriole.....	16	11	36.8	11.9	4.8	Fsh.	5	20	1913	Seattle, Wash.	Seattle, Wash.
212862		Ga. p.	Orion.....	10	8	61.9	12.5	2.0	Tow.	1	16	1911	Grantsville, W. Va.	Pittsburgh, Pa.
212997		Ga. s.	Orion.....	13	12	36.8	10.4	3.2	Pass.	1	16	1910	Chicago, Ill.	St. Augustine, Fla.
208876		Ga. s.	Orsino.....	12	9	48.6	13.0	5.1	Pass.	2	36	1911	Anglisen, N. J.	Somers Point, N. J.
209381		Ga. s.	Ortega.....	13	9	30.1	12.3	2.8	Tow.	2	24	1911	Jacksonville, Fla.	Jacksonville, Fla.
152426		Ga. s.	Orvid F. French.....	12	7	52.0	13.8	3.6	Frt.	3	25	1893	St. Peters, Md.	Annapolis, Md.
185449		Ga. s.	Osage.....	19	12	47.0	10.7	3.7	Oys.	1		1902	Illlox, Miss.	Irishear, La.
209012		Ga. s.	Osage.....	15	10	40.2	9.1	2.8	Pass.	1	14	1911	Clarendon, Ark.	St. Louis, Mo.
155076		Ga. s.	Oscar.....	7	6	32.0	11.4	4.0	Oys.	2		1883	Freeport, N. Y.	New York, N. Y.
158461		Ga. s.	Oscar G.....	11	7	45.2	12.5	3.0	Frt.	2	24	1903	Morgan City, La.	Morgan City, La.
204979		Ga. s.	Oscar J.....	10	9	49.4	14.4	3.3	Pass.	2	50	1908	Texas City, Tex.	New York, N. Y.
212578		Ga. s.	Oscar J. II.....	21	14	50.5	15.4	4.0	Tow.	2	110	1914	West Lake, La.	Galveston, Tex.
19459		Ga. s.	Oscar Newhouse.....	70	65	78.6	20.1	6.9	Frt.	3		1876	Rhubogyan, Wis.	Milwaukee, Wis.
211530		Ga. s.	Oscar the Oyster.....	8	8	37.0	11.5	4.2	Frt.	1	14	1912	Atlantic City, N. J.	Somers Point, N. J.
204618		Ga. s.	Oscolla.....	11	8	36.8	13.1	3.3	Pass.	2		1904	Greaton, Tex.	Galveston, Tex.
206373		Ga. y.	Oscolla.....	19	16	50.4	12.0	4.6	Yct.	1	25	1909	Tottenville, N. Y.	Patchogue, N. Y.
206388		Ga. p.	Oscolla.....	6	5	38.8	0.0	2.0	Tow.	1	8	1909	Kananga, Ohio.	Pittsburgh, Pa.
209436		Ga. s.	Oscolla.....	44	43	60.0	17.0	3.8	Pass.	1	40	1911	St. Augustine, Fla.	St. Augustine, Fla.
209450		Ga. s.	Oscolla.....	9	6	43.5	9.0	4.3	Pass.	1	40	1911	Jacksonville, Fla.	Jacksonville, Fla.
208932	LOIQ	Ga. y.	Osiris.....	137	112	109.5	19.7	7.1	Yct.	6	80	1911	Port Jefferson, N. Y.	New York, N. Y.
150884		Ga. s.	Osprey.....	24	15	53.6	11.2	4.7	Pass.	2		1900	Baltimore, Md.	Newport News, Va.
155440		Ga. s.	Osprey.....	10	11	48.0	10.1	6.5	Frt.	2		1902	Dennysville, Me.	Lubec, Me.
204370		Ga. s.	Osprey.....	14	9	40.6	9.5	5.1	Fsh.	2	40	1907	Millbridge, Mo.	Southwest Harbor, Me.
206427		Ga. s.	Osprey.....	7	6	25.5	9.8	4.6	Pass.	1			Unknown.	New York, N. Y.
211183		Ga. s.	Osprey.....	12	9	40.0	13.0	4.0	Fsh.	2	30	1913	Greenport, N. Y.	Greenport, N. Y.
204156	KWOU	Ga. y.	Osprey II.....	44	38	70.0	14.0	6.2	Yct.	3		1907	Long Island City, N. Y.	New York, N. Y.
206514		Ga. s.	Ora.....	13	12	35.0	10.4	3.4	Fsh.	3	10	1897	Manitowoc, Wis.	Milwaukee, Wis.
208618		Ga. s.	Ozris.....	13	9	47.5	13.0	5.3	Pass.	3	30	1913	Anglisen, N. J.	Somers Point, N. J.
212518		Ga. s.	Ozwagatchie.....	12	8	39.0	16.6	4.2	Pass.	1	24	1914	Chicago, Ill.	Chicago, Ill.
209056		Ga. s.	Otia.....	7	6	41.0	8.4	3.2	Misc.	1	12	1911	Stacy, N. C.	Beaufort, N. C.
155455		Ga. s.	Otis D. Terrell.....	13	9	36.0	16.2	3.0	Frt.	1	20	1902	Portsmouth, N. C.	Washington, N. C.
212278		Ga. s.	OTTAWA.....	75	70	57.4	17.5	6.0	Pass.	3	55	1914	Ferryburg, Mich.	Grand Haven, Mich.
212422		Ga. s.	OTTAWA.....	62	50	78.4	13.5	4.0	Frt.	8	50	1905	Elmwood Place, Ohio.	Chicago, Ill.

¹ Formerly ga. y. Vanessa.
² Formerly sloop Annie Marshall.

³ Formerly st. y. Marietta.
⁴ Formerly ga. s. Petrolia.

[†] Rebuilt 1909.

MERCHANT MOTOR VESSELS OF THE UNITED STATES—Continued.

Official No.	Signal letters.	Htg.	Name of vessel.	Gross tonnage.	Net tonnage.	Length.	Breadth.	Depth.	Service.	Crew.	Indicated horsepower.	When built.	Where built.	Home port (where permanent document issues).	
204902		Ga. s.	Otter	0	0	28.3	8.0	2.7	Pass.	1	1908	La Conner, Wash.	Seattle, Wash.	
211197		Ga. s.	Otter	18	12	43.0	12.7	6.1	Pass.	2	55	1913	Los Angeles, Cal.	Los Angeles, Cal.	
211853		Ga. s.	Otter	12	12	40.6	12.4	3.7	Fish.	2	20	1913	Abbeyville, La.	Port Arthur, Tex.	
206741		*Ga. p.	Otto	15	15	50.0	12.6	2.8	Tow.	3	40	1909	Kansas City, Mo.	Kansas City, Mo.	
204329		Ga. s.	Otto	14	9	40.0	8.8	4.5	Pass.	2	1896	Morris Heights, N. Y.	Philadelphia, Pa.	
211300		Ga. s.	Otto	7	6	41.0	8.4	3.3	Pass.	1	20	1902	La Crosse, Wis.	La Crosse, Wis.	
211211		Ga. s.	Ouida	12	8	43.6	11.3	3.0	Pass.	1	45	1913	Galveston, Tex.	Galveston, Tex.	
207525		Ga. s.	Oulu	11	10	38.3	9.8	4.3	Fish.	2	16	1910	Douglas, Alaska.	Juneau, Alaska.	
203300		Ga. s.	Our Boat	9	0	42.0	7.0	3.4	Misc.	1	1906	Grafton, Ill.	St. Louis, Mo.	
210147		Ga. s.	Our Favorite	13	8	40.4	10.5	4.8	Fish.	4	37	1912	Bayonne, N. J.	New York, N. Y.	
213134		Ga. s.	Outer Harbor	12	9	31.0	9.8	4.4	Pass.	1	32	1916	Chicago, Ill.	Chicago, Ill.	
207595		*Ga. p.	Outing	8	8	53.5	8.5	2.0	Tow.	2	10	1909	Madison, Ind.	Louisville, Ky.	
208059		Ga. s.	Ovo	10	10	38.0	11.8	4.6	Fish.	2	20	1910	Seattle, Wash.	Seattle, Wash.	
211123		Ga. y.	Owance	23	17	41.0	11.8	3.3	Frt.	2	25	1912	St. Augustine, Fla.	Louisville, Ky.	
155109		Ga. y.	Oweno	21	23	51.8	13.4	0.5	Yct.	2	1891	Boston, Mass.	Boston, Mass.	
155378		Ga. s.	Owl	11	8	47.6	12.4	3.8	Oyz.	3	1900	Bridgeport, Conn.	Greenport, N. Y.	
204085		Ga. s.	Owl	14	14	36.0	13.0	3.5	Frt.	2	10	1907	Alexandria Bay, N. Y.	Cape Vincent, N. Y.	
205897		*Ga. p.	Owl	13	11	57.7	11.6	2.3	Tow.	2	18	1908	Hellale, Ohio.	Cincinnati, Ohio.	
207151		Ga. s.	Owl	15	10	45.5	11.5	4.4	Tow.	1	50	1910	Seattle, Wash.	Seattle, Wash.	
207912		Ga. s.	Owl	21	19	40.0	14.0	4.0	Pass.	2	7	1910	Bridgeport, Conn.	Baltimore, Md.	
208111		Ga. s.	Owl	15	5	45.4	13.2	3.7	Tow.	1	40	1911	Alameda, Cal.	San Francisco, Cal.	
208726		Ga. s.	Owl	47	28	60.0	20.3	0.5	Frt.	1	100	1911	North Bend, Oreg.	Do.	
202237		Ga. y.	OWLET	27	21	60.1	11.1	4.7	Yct.	3	1903	Brooklyn, N. Y.	New York, N. Y.	
202916	KVOP	Ga. y.	Owyhee	39	22	60.0	14.2	5.8	Yct.	4	1909	Long Island City, N. Y.	Do.	
155433		Ga. s.	Oyster	5	5	28.2	11.0	3.8	Fish.	1	1901	Osterville, Mass.	Boston, Mass.	
211058		Ga. s.	Oysterman	13	9	39.2	12.4	4.0	Frt.	1	35	1913	Tacoma, Wash.	Tacoma, Wash.	
211635		Ga. s.	Oysterman	30	16	50.2	17.6	5.1	Frt.	2	50	1912	Croftenden, Va.	Newark, Va.	
103630		Ga. s.	Oyster Plant	13	12	51.0	15.4	3.7	Oys.	2	1872	Mobile, Ala.	Mobile, Ala.	
204019		Ga. s.	Oyster Transport	23	24	70.2	17.2	4.0	Frt.	2	1907	Greenport, N. Y.	Greenport, N. Y.	
200534		Ga. s.	Oyston	15	10	50.0	13.0	4.2	Oys.	4	35	1903	Pocomoke City, Md.	Newport News, Va.	
212277		Ga. s.	Oz	5	5	31.6	8.0	2.6	Pass.	2	6	1912	Evansville, Ind.	Carro, Ill.	
P.															
207203		Ga. s.	P. D. Patrol	15	10	45.7	0.8	4.8	Pol.	1	80	1908	Oakland, Cal.	San Francisco, Cal.	
150860		Ga. s.	P. J. Abler	116	78	97.2	21.9	5.9	Pass.	8	80	1910	Seattle, Wash.	Nome, Alaska.	
150674		Ga. s.	P. J. H.	7	6	27.0	10.0	3.0	Frt.	1	1894	Chuoakatuk, Va.	Norfolk, Va.	
201002		Ga. s.	P. & H. No. 2	14	12	48.0	14.5	4.0	Oys.	1	30	1917	Greenport, N. Y.	Providence, R. I.	
200582		Ga. s.	*Pablo	15	10	49.3	15.2	4.1	Frt.	1	1909	San Francisco, Cal.	San Francisco, Cal.	
180105		Ga. s.	*Pacific	30	23	51.2	15.3	6.1	Pass.	2	30	1893	Baltimore, Md.	Baltimore, Md.	
202717		Ga. s.	Pacific	23	17	51.3	15.3	3.1	Pass.	3	60	1905	Copperpoint, Alaska.	Ketchikan, Alaska.	
201288		Ga. s.	Pacific	6	0	33.7	8.9	3.8	Pass.	1	37	1907	Chicago, Ill.	Chicago, Ill.	
203593		Ga. s.	Pacific	8	8	29.8	8.0	4.5	Pass.	1	15	1908	Brigantine, N. J.	Somerset Point, N. J.	
207431		Ga. s.	Pacific	15	10	39.0	12.0	4.7	Fish.	7	20	1910	Tacoma, Wash.	Tacoma, Wash.	
208260		Ga. s.	Pacific	38	26	58.0	10.7	7.1	Fish.	2	55	1910	Seattle, Wash.	Seattle, Wash.	
208186		Ga. s.	Pacific	0	0	32.4	9.3	3.2	Pass.	1	15	1911	Mellakaitla, Alaska.	Ketchikan, Alaska.	
210167		Ga. s.	Pacific	0	0	38.0	11.3	2.8	Fish.	1	12	1912	Alacortes, Tex.	Port Lavaca, Tex.	
210973		Ga. s.	Pacific	20	13	40.3	12.0	3.9	Tow.	1	30	1913	Anacortes, Wash.	Seattle, Wash.	
207737		Ga. s.	Pactolus	10	6	31.6	13.3	3.5	Pass.	1	9	1910	Oakland, Cal.	San Francisco, Cal.	
201807		*Ga. p.	Paldy	11	5	50.5	13.5	1.8	Fer.	2	10	1907	Cellina, Tenn.	Nashville, Tenn.	
205131		Ga. s.	Pal	6	5	33.0	8.4	3.5	Pass.	1	33	1908	New York, N. Y.	New York, N. Y.	
212107		Ga. s.	Pal	20	20	64.1	14.3	3.0	Frt.	1	40	1914	Seattle, Wash.	Seattle, Wash.	
150829		Ga. s.	Palacea	12	8	44.0	12.0	4.0	Tow.	3	200	1899	Camden, N. J.	Seaford, Del.	
203222	KVWII	Ga. y.	Pala-In	27	22	61.5	15.0	4.0	Frt.	3	1906	St. Augustine, Fla.	New York, N. Y.	
203108	KVMII	Ga. y.	Palatino	63	63	61.0	23.6	6.0	Yct.	3	25	1906	St. Louis, Mo.	St. Louis, Mo.	
200303	KTCN	Ga. y.	Palatine	68	60	82.5	21.4	9.0	Yct.	0	1904	Port Jefferson, N. Y.	Patchogue, N. Y.	
201124		Ga. s.	Palm	33	30	51.0	14.2	5.4	Frt.	1	90	1906	Boston, Mass.	Boston, Mass.	
150760		Ga. y.	Palmetto	10	13	39.5	13.3	5.7	Yct.	2	1897	East Hoston, Mass.	Houston, Tex.	
201113	KTFV	Ga. y.	Palmetto	23	17	60.2	12.5	3.0	Yct.	2	1903	New York, N. Y.	Georgetown, B. C.	
205861		Ga. s.	Palmetto	9	5	32.0	11.7	3.6	Frt.	2	10	1908	McClellanville, S. C.	Charleston, B. C.	
212331		Ga. y.	Paloana	52	23	77.4	14.1	5.6	Yct.	5	80	1914	Hoston, Mass.	Salem, Mass.	
209001		Ga. s.	Panama	21	14	46.7	14.1	5.9	Frt.	1	85	1911	San Francisco, Cal.	San Francisco, Cal.	
203513		Ga. s.	Panama	50	31	61.4	18.0	7.8	Fish.	0	80	1911	Seattle, Wash.	Seattle, Wash.	
203532		Ga. s.	Panama	23	20	50.1	14.7	6.1	Fish.	8	40	1912	Tacoma, Wash.	Tacoma, Wash.	
208210		Ga. s.	Panama	10	7	41.2	11.2	4.9	Frt.	2	16	1912	San Francisco, Cal.	San Diego, Cal.	
210090		Ga. s.	Panama	11	9	41.1	13.8	5.3	Pass.	2	23	1912	Los Angeles, Cal.	Los Angeles, Cal.	
210154		Ga. y.	Panama	10	7	37.0	8.8	5.0	Yct.	1	40	1912	Chicago, Ill.	Chicago, Ill.	
211676		Ga. s.	Panama	73	71	74.9	21.0	9.7	Yct.	4	100	1913	Key West, Fla.	Key West, Fla.	
213276		Ga. s.	Panama	41	20	55.7	20.4	5.5	Frt.	3	50	1915	West Norfolk, Va.	Norfolk, Va.	
211675		Ga. s.	Pan-America	53	47	55.5	17.9	7.9	Pass.	4	65	1913	Carlstadt, N. Y.	New York, N. Y.	
210229		Ga. s.	Pankost No. 39	13	0	51.7	12.6	3.3	Frt.	1	40	1913	Washington, Cal.	San Francisco, Cal.	
151001		Ga. s.	Pan-lora	8	7	31.6	11.2	3.0	Misc.	1	8	1903	Seattle, Wash.	Unalaska, Alaska.	
201733		*Ga. p.	Pansy	10	10	59.0	15.3	3.3	Tow.	5	1905	New Orleans, La.	New Orleans, La.	
200692		Ga. s.	Pansy	20	10	43.5	14.5	6.1	Frt.	2	40	1909	Astoria, N. Y.	Patchogue, N. Y.	
200074		Ga. s.	Panther	9	6	36.0	9.7	3.9	Tow.	1	1904	Astoria, Oreg.	Pt. Townsend, Wash.	

1 Formerly ga. y. Loulse.

2 Formerly ga. s. Dow No. 1.

3 Formerly ga. s. Elterple.

MERCHANT MOTOR VESSELS OF THE UNITED STATES—Continued.

Official No.	Signal letters.	Rtg.	Name of vessel.	Gross tonnage.	Net tonnage.	Length.	Breadth.	Depth.	Service.	Crew.	Indicated horsepower.	When built.	Where built.	Home port (where permanent document issues).	
200684		Ga. s.	Panther.....	10	7	33.1	11.4	6.0	Fsh.	1	1904	Bremen, Mo.....	Rockland, Mo.	
201141		Ga. s.	Panther.....	14	9	55.8	11.8	3.8	Pat.	1	1907	Bollivar, Tex.....	Galveston, Tex.	
203028		Ga. s.	Pantocel.....	17	10	36.0	14.4	6.0	Fsh.	1	4	1908	Friendship, Me.....	Southwest Harbor, Me.
130772		Ga. s.	Paoli.....	5	5	24.2	11.3	3.4	Fsh.	1	1893	Monument Beach, Mass.	Harnstable, Mass.	
210921		Ga. s.	Papoose.....	12	6	43.0	14.5	3.2	Fsh.	3	35	1913	Chukakuok, Va.....	Newport News, Va.	
501107		Ga. s.	Papoose.....	7	6	47.0	10.0	3.3	Frt.	1	1903	Crisfield, Md.....	Crisfield, Md.	
211438		(Ga. s.)	Par.....	32	22	69.6	12.5	8.6	Pat.	2	125	1913	Willmington, Cal.....	Los Angeles, Cal.	
213128	LFBH	(Ga. y.)	PABAGON.....	103	17	115.1	14.2	8.2	Yot.	5	125	City Island, N. Y.....	New York, N. Y.	
150576		Ga. s.	Parole.....	5	5	25.1	12.0	3.7	Fsh.	1	1882	Newport, R. I.....	Newport, R. I.	
150859		Ga. s.	Parolo.....	9	8	28.6	12.7	3.1	Pat.	1	1900	Brdgeport, Conn.....	Patchogue, N. Y.	
207673		Ga. s.	Parrot.....	7	7	31.8	10.1	3.3	Fsh.	1	12	1910	Klinquan, Alaska.....	Ketchikan, Alaska.	
211090		Ga. s.	Parrot.....	2 ¹	15	45.5	14.0	5.8	Fsh.	5	40	1913	Seattle, Wash.....	Pt. Townsend, Wash.	
203638		Ga. s.	Parthia.....	13	8	45.0	11.0	4.9	Pat.	1	1906	Winslow, Wash.....	Seattle, Wash.	
207473		Ga. s.	Pasadena.....	10	6	36.5	9.7	6.7	Pat.	1	12	1910	Sharptown, Md.....	Philadelphia, Pa.	
204522		Ga. s.	Paschal.....	10	8	35.0	6.3	3.8	Pat.	2	20	1904	Louisiana, Mo.....	St. Louis, Mo.	
200558		Ga. s.	Pastime.....	5	5	34.4	17.1	2.9	Pat.	1	1903	Kelshburg, Ill.....	Des Moines, Iowa.	
201158		Ga. s.	Pastime.....	14	8	47.4	11.3	3.1	Pat.	4	20	1904	Jacksonville, Fla.....	Tampa, Fla.	
201518		Ga. y.	Pastime.....	66	45	83.6	10.2	5.8	Yot.	4	65	1907	Baltimore, Md.....	Baltimore, Md.	
205427		(Ga. y.)	Pastime.....	20	16	46.7	14.0	4.0	Yot.	2	1908	Greenport, N. Y.....	St. Augustine, Fla.	
203620		Ga. s.	Pastime.....	11	11	39.8	10.5	7.9	Mso.	2	25	1908	Orange, Tex.....	Port Arthur, Tex.	
150874		Ga. s.	Patent.....	11	10	34.5	13.5	5.2	Mso.	1	1900	Brooklyn, N. Y.....	New York, N. Y.	
200157		Ga. s.	Pathfinder.....	13	13	42.6	14.8	5.4	Fsh.	1	24	1903	Gloucester, Mass.....	Rockland, Me.	
202225		Ga. s.	Pathfinder.....	13	13	36.6	9.4	4.2	Frt.	3	20	1905	Manitowoc, Wis.....	Milwaukee, Wis.	
207883		Ga. s.	Pathfinder.....	7	6	36.1	8.1	3.8	Tow.	1	30	1909	Conway, S. C.....	Georgetown, S. C.	
205919		Ga. s.	Pathfinder.....	8	5	34.2	9.0	4.0	Frt.	2	10	1912	Seattle, Wash.....	Seattle, Wash.	
211343		Ga. s.	Pathfinder.....	14	12	38.4	13.8	4.4	Pat.	1	52	1913	Sayville, N. Y.....	Patchogue, N. Y.	
204120		(Ga. y.)	Patricia.....	21	17	60.1	11.0	5.0	Yot.	1	1907	New York, N. Y.....	New York, N. Y.	
203243		Ga. s.	Patrol.....	14	12	41.3	14.9	3.7	Oys.	1	1911	New Haven, Conn.....	New Haven, Conn.	
212763		Ga. s.	Patrol.....	10	8	30.3	8.9	4.2	Pat.	1	23	1908	Bristol, R. I.....	Barnstable, Mass.	
203000	LOBW	Ga. s.	Patsy.....	155	113	98.6	24.6	7.6	Frt.	5	220	1911	North Bend, Oreg.....	Astoria, Oreg.	
203696		Ga. s.	Paul.....	12	11	38.6	10.0	3.8	Fsh.	3	1906	Manitowoc, Wis.....	Chicago, Ill.	
207905		Ga. s.	Paul.....	01	41	95.9	20.0	6.7	Pat.	5	100	1910	Madisonville, La.....	New Orleans, La.	
210079		(Ga. s.)	Paul D.....	6	6	32.0	8.5	4.0	Frt.	3	14	1911	Manitowoc, Wis.....	Milwaukee, Wis.	
205440		(Ga. p.)	Paul E.....	12	12	40.0	11.0	2.6	Frt.	2	18	1905	Stephensport, Ky.....	Louisville, Ky.	
209927		Ga. s.	Paul Jones.....	10	8	45.0	11.0	4.6	Frt.	1	24	1911	Poquoson, Va.....	Newport News, Va.	
208416		Ga. s.	Paul Marlin.....	13	9	42.7	12.3	4.0	Pat.	1	40	1910	San Francisco, Cal.....	San Francisco, Cal.	
150801		Ga. s.	Paul Raymond.....	12	10	47.8	13.0	3.0	Oys.	1	1898	Freeport, N. Y.....	Patchogue, N. Y.	
206685		Ga. s.	Paul Revere.....	13	8	39.6	13.0	6.0	Col.	4	15	1904	Bremen, Me.....	Boston, Mass.	
203373		(Ga. p.)	Paul S.....	9	7	51.6	8.5	2.0	Pat.	1	15	1911	Stumptown, W. Va.....	Wheeling, W. Va.	
80281		Ga. s.	Pauline.....	10	10	45.6	16.4	2.4	Pat.	2	1883	St. Augustine, Fla.....	St. Augustine, Fla.	
150442		Ga. s.	Pauline.....	7	5	33.5	13.0	3.5	Mso.	2	18	1888	Koyport, N. J.....	Perth Amboy, N. J.	
151007		Ga. s.	Pauline.....	5	5	28.0	12.0	3.3	Mso.	5	25	1895	Shrewsbury, N. J.....	Newark, N. J.	
208420		(Ga. p.)	Pauline.....	10	8	40.0	10.8	2.6	Yot.	2	1911	Quincy, Ill.....	Chicago, Ill.	
203363	LOFW	(Ga. y.)	Pauline.....	25	17	50.0	12.8	5.0	Yot.	1	50	1911	Camden, N. J.....	New York, N. Y.	
211288		Ga. s.	Pauline.....	21	14	42.0	13.5	5.0	Fsh.	6	27	1913	Poulsbo, Wash.....	Seattle, Wash.	
212310		Ga. s.	Pauline.....	7	6	26.3	12.5	4.5	Col.	1	10	1885	Osterville, Mass.....	Harnstable, Mass.	
208856		Ga. s.	Pauline O.....	13	8	58.1	11.7	5.5	Fsh.	5	20	1911	Pascoona, Miss.....	Mobile, Ala.	
213912		Ga. s.	Pauline II.....	36	34	58.8	18.0	3.5	Pat.	2	32	1915	St. Augustine, Fla.....	St. Augustine, Fla.	
150877		Ga. s.	Pausch Bros.....	14	11	45.5	13.7	4.6	Oys.	3	1900	Straford, Conn.....	New York, N. Y.	
107186		Ga. s.	Pausch Bros. I.....	18	12	35.4	12.1	4.0	Oys.	2	1892	South Norwalk, Conn.....	Patchogue, N. Y.	
208876		Ga. s.	Pausch Bros. IV.....	41	28	57.4	18.9	6.6	Fsh.	4	120	1911	Tottenville, N. Y.....	New York, N. Y.	
201842		Ga. s.	Pausch Bros. No. 2.....	11	8	46.0	13.5	2.5	Oys.	3	1907	Bay Shore, N. Y.....	Patchogue, N. Y.	
150727		(Ga. y.)	Pawnee.....	20	10	44.3	13.9	7.0	Yot.	1	1896	City Island, N. Y.....	Newport, R. I.	
27015		Ga. s.	Paxinos.....	21	17	45.4	13.2	3.3	Yot.	1	18	1833	Seattle, Wash.....	Los Angeles, Cal.	
203089		Ga. s.	Paxton.....	13	12	35.8	9.2	6.0	Fsh.	2	1905	West De Pare, Wis.....	Milwaukee, Wis.	
210893		(Ga. s.)	Paxton.....	10	13	41.6	15.0	5.4	Pat.	1	27	1905	Fogartyville, Fla.....	Tampa, Fla.	
208407		Ga. s.	Peanuts.....	10	7	27.3	10.5	3.2	Fsh.	3	20	1911	Seattle, Wash.....	Seattle, Wash.	
150400		Ga. s.	Pearl.....	5	5	22.5	11.0	3.8	Frt.	1	1887	Noank, Conn.....	New London, Conn.	
150514		Ga. s.	Pearl.....	7	7	32.5	12.0	3.0	Pat.	1	1891	Bay Center, Wash.....	Seattle, Wash.	
150708		(Ga. s.)	Pearl.....	10	6	42.4	14.3	2.8	Oys.	2	1895	Biloxi, Miss.....	Dmshear, La.	
150805		(Gu. s.)	Pearl.....	8	8	43.0	12.0	3.2	Frt.	2	1898	Cedar Bayou, Tex.....	Galveston, Tex.	
150835		Ga. s.	Pearl.....	10	10	40.6	15.0	3.0	Fsh.	2	1893	Gloucester, Mass.....	Provincetown, Mass.	
200571		Ga. s.	Pearl.....	7	5	31.0	6.4	2.3	Pat.	1	10	1899	Atlantic City, N. J.....	Bentons Point, N. J.	
201005		(Ga. s.)	Pearl.....	10	5	31.4	12.4	5.7	Fsh.	2	1901	Gloucester, Mass.....	Gloucester, Mass.	
203901		(Ga. p.)	Pearl.....	15	12	73.8	18.5	1.7	Pat.	2	1906	Montelilas Landing W. Va.....	Cincinnati, Ohio.	
204971		Ga. s.	Pearl.....	11	13	46.3	13.9	4.3	Fsh.	3	1903	Port Angeles, Wash.....	Port Angeles, Wash.	
203101		Ga. s.	Pearl.....	7	7	35.0	7.4	6.8	Pat.	1	18	1906	Clinton, Iowa.....	St. Louis, Mo.	
207052		Ga. s.	Pearl.....	8	8	38.4	10.5	2.6	Mso.	2	8	1905	Morehead City, N. O.....	Wilmington, N. O.	
208433		Ga. s.	Pearl.....	7	6	29.0	8.0	3.0	Fsh.	2	1903	Green Bay, W. Mich.....	Milwaukee, Wis.	
20148		(Ga. y.)	Pearl.....	10	18	38.8	11.0	5.0	Yot.	2	28	1911	Grand Rapids, Mich.....	Grand Haven, Mich.	
203328		Ga. s.	Pearl.....	8	8	29.0	8.4	4.3	Fsh.	2	8	1906	Detroit Harbor, Wis.....	Milwaukee, Wis.	
150799		Ga. s.	Pearl.....	7	5	33.0	8.5	3.7	Fsh.	1	14	1912	Wt. N. C.....	Hicourt, N. C.	
150719		(Ga. s.)	Pearl B.....	5	5	23.7	11.2	3.6	Fsh.	1	1896	Osterville, Mass.....	Barnstable, Mass.	
200697		(Ga. s.)	Pearl D.....	10	8	28.7	10.5	3.1	Frt.	1	13	1904	Port Saniloe, Mich.....	Grand Haven, Mich.	
206495		Ga. s.	Pearl II.....	10	8	43.5	12.5	3.5	Frt.	1	1904	Peoria, Fla.....	St. Augustine, Fla.	

¹ Formerly catboat N. M. Dyer.
² Formerly ga. s. Helen D. Lane.

³ Formerly ga. s. Minnie R.
⁴ Formerly ga. s. G. W. Corbett.

⁵ Formerly ga. s. A. M. Low.

MERCHANT MOTOR VESSELS OF THE UNITED STATES—Continued.

Official No.	Signal letters.	Rig.	Name of vessel.	Gross tonnage.	Net tonnage.	Length.	Breadth.	Depth.	Service.	Crew.	Indicated horsepower.	When built.	Where built.	Home port (where permanent document issues).
						Feet.	Feet.	Feet.						
208330		Ga. s.	Pearl King	12	10	32.4	12.2	3.0	Frt.	2	24	1011	Charleston, S. C.	Charleston, S. C.
203520		Ga. p.	Pearl No. 2	6	6	33.0	7.0	2.6	Pas.	1	10	1906	Bmthland, Ky.	Paducah, Ky.
205615		Ga. s.	Pearl D. Evans	23	9	56.1	16.0	4.6	Mso.	4	50	1908	Weems, Va.	Newport News, Va.
233961		Ga. s.	Pearlo	5	5	23.3	11.0	3.5	Frt.	1	8	1886	Osterville, Mass.	Barnstable, Mass.
210002		Ga. s.	Peconic	14	12	50.0	16.0	2.0	Frt.	2	60	1907	Greenport, N. Y.	Greenport, N. Y.
213364		Ga. s.	Pedro	68	50	61.7	20.5	2.4	Oys.	2	40	1912	Totterville, N. Y.	Do.
209639		Ga. s.	Peer	8	8	40.2	9.5	2.4	Pas.	2	40	1615	Kansas City, Mo.	Kansas City, Mo.
160030		Ga. s.	Peerless	14	9	34.0	11.4	3.8	Pas.	1	35	1912	Los Angeles, Cal.	Los Angeles, Cal.
200610		Ga. s.	Peerless	15	6	41.8	15.4	4.8	Msc.	2	2000	1874	Newport News, Va.	Newport News, Va.
208921		Ga. s.	Peerless	45	26	65.3	22.4	4.7	Oys.	4	4000	1904	Handsboro, Miss.	New Orleans, La.
209312		Ga. s.	Peerless	14	12	44.8	14.0	4.0	Pas.	1	12	1011	Ocean City, N. J.	Somers Point, N. J.
209590		Ga. s.	Peerless	14	12	41.1	11.3	4.1	Fsh.	3	14	1911	Port Clinton, Ohio	Sandusky, Ohio.
212818		Ga. s.	Peerless	32	17	56.4	5.4	4.4	Frt.	1	54	1911	Tampa, Fla.	Tampa, Fla.
160805		Ga. s.	Peerless	13	9	44.5	11.8	5.2	Pas.	1	20	1912	Hellingham, Wash.	Seattle, Wash.
208110		Ga. s.	Peerless	12	11	41.2	13.0	4.5	Cod.	1	36	1014	Hyannisport, Mass.	Barnstable, Mass.
213200		Ga. s.	Peggy	7	7	28.2	12.6	4.0	Fsh.	1	10	1899	Bath, Me.	Newport, R. I.
208490		Ga. y.	Peggy	70	69	64.0	16.0	6.0	Yct.	3	40	1011	Manitowoc, Wis.	Chicago, Ill.
200006		Ga. s.	Peggy II	7	7	28.4	8.7	2.7	Fsh.	2	10	1010	Green Bay, Wis.	Milwaukee, Wis.
200074		Ga. s.	Pelican	11	9	33.8	10.0	2.3	Pas.	2	20	1911	Ormond, Fla.	St. Augustine, Fla.
205248		Ga. s.	Pelican	0	0	37.1	9.0	3.8	Pas.	2	2000	1895	Marblehead, Mass.	Marblehead, Mass.
206048		Ga. s.	Pelican	12	8	65.9	14.0	1.6	Pas.	2	42	1908	Bolivar, Tex.	Galveston, Tex.
210989		Ga. s.	Pelican	8	5	25.0	9.0	3.0	Fsh.	1	13	1909	Lakewood, Ohio.	Toledo, Ohio.
212851		Ga. s.	Pelican	13	13	41.7	12.0	2.1	Pas.	1	25	1900	Boston, Mass.	St. Augustine, Fla.
207371	LHKT	Ga. y.	Pellona	49	33	50.6	24.0	7.2	Frt.	3	100	1014	Jacksonville, Fla.	Jacksonville, Fla.
210607		Ga. y.	Penelope	42	33	75.3	12.0	0.6	Yct.	5	100	1910	Boston, Mass.	New York, N. Y.
160370	KPSV	Ga. y.	Penelope	16	13	37.0	13.5	4.6	Yct.	1	10	1906	San Francisco, Cal.	San Francisco, Cal.
160336		Ga. y.	Pencilve	23	15	45.0	14.2	5.8	Yct.	2	2000	1900	Fall River, Mass.	New York, N. Y.
211107		Ga. s.	Penguin	31	19	43.1	15.7	6.2	Pas.	3	2000	1883	Brooklyn, N. Y.	Do.
212200		Ga. y.	Penguin	21	8	61.0	12.2	5.8	Yct.	2	24	1913	Milwaukee, Wis.	Chicago, Ill.
212723		Ga. s.	Pennessewassee	8	10	34.8	11.4	5.5	Frt.	2	20	1914	Thomaston, Me.	Portland, Me.
202474		Ga. s.	Pennsylvania	31	21	52.1	13.0	0.1	Fsh.	3	40	1914	Tacoma, Wash.	Tacoma, Wash.
160806		Ga. s.	Penobscot	14	5	40.0	9.2	4.5	Frt.	2	1805	1905	Fulwit Harbor, Me.	Tacoma, Wash.
160691		Ga. s.	Penquin	33	23	51.5	15.4	7.6	Fsh.	2	35	1884	Ballard, Wash.	Wrangell, Alaska.
160691		Ga. s.	Penrose	9	9	28.0	12.3	3.8	Pas.	2	2000	1891	Townsend Inlet, N. J.	Somers Point, N. J.
210516		Ga. s.	Pentlarco	13	7	39.2	9.6	3.3	Pas.	1	24	1012	Pensacola, Fla.	Pensacola, Fla.
210701		Ga. s.	Pequest	9	9	30.2	11.3	3.0	Pas.	1	10	1912	East Norwalk, Conn.	Bridgeport, Conn.
160084		Ga. s.	Percy	5	5	30.0	11.3	2.7	Msc.	2	2000	1876	Patchogue, N. Y.	Greenport, N. Y.
160913		Ga. p.	Percy L.	14	13	51.0	11.4	3.0	Pas.	1	1001	1901	Evansville, Ind.	Evansville, Ind.
203333		Ga. s.	Percy Lee	14	9	50.0	9.5	3.0	Frt.	2	20	1900	St. Joseph, Mich.	Houston, Tex.
203333		Ga. s.	Perfect	26	25	63.0	18.2	4.7	Pas.	2	2000	1868	Beltuate, Mass.	Rookland, Me.
203502		Ga. s.	Perfecto	12	8	34.0	9.2	3.9	Pas.	2	16	1908	Tampa, Fla.	Tampa, Fla.
212260		Ga. s.	Per (ynt)	20	13	39.9	13.0	5.4	Fsh.	5	20	1914	Seattle, Wash.	Seattle, Wash.
160444		Ga. s.	Perhaps	13	9	35.4	10.0	4.4	Frt.	2	2000	1899	West Superior, Wis.	Duluth, Minn.
203221		Ga. s.	Perry	14	10	33.7	11.1	5.1	Frt.	4	35	1911	Seattle, Wash.	Tacoma, Wash.
160291		Ga. s.	Perry Belmont	10	9	36.6	12.0	3.2	Pas.	1	10	1893	Bayport, N. Y.	New York, N. Y.
160693		Ga. s.	Persverance	12	11	31.4	15.1	5.0	Fsh.	1	1002	1902	Provincetown, Mass.	Vineyard Haven, Mass.
200932		Ga. s.	Persverance	6	6	31.8	10.1	3.8	Fsh.	1	1003	1903	Weymouth, Mass.	Boston, Mass.
211294		Ga. s.	Persverance	18	12	33.0	13.0	5.2	Frt.	5	20	1913	Seattle, Wash.	Seattle, Wash.
212152		Ga. s.	Persverance	21	11	48.0	17.0	4.7	Frt.	4	2000	1914	Dorchester, N. J.	Philadelphia, Pa.
211470		Ga. s.	Peter A.	9	8	34.0	11.2	3.5	Fsh.	1	16	1913	Klawack, Alaska.	Silver, Alaska.
160222		Ga. s.	Peter Cassano	8	7	40.4	13.0	3.8	Tow.	1	1881	1881	Madisonville, La.	Morgan City, La.
202184		Ga. s.	Peto Glass	6	6	38.4	11.5	3.3	Tow.	1	1905	1905	Ballard, Wash.	Pt. Townsend, Wash.
210640		Ga. s.	Peter Kroll	13	9	42.3	10.0	3.9	Pas.	1	30	1912	Newark, N. J.	Newark, N. J.
20918		Ga. s.	Peter Metzger	14	11	45.0	16.0	4.4	Pas.	2	2000	1869	Perth Amboy, N. J.	New York, N. Y.
160780		Ga. s.	Peter Smith	9	8	35.0	12.0	3.0	Frt.	1	1896	1896	Buffolk, Va.	Norfolk, Va.
205780		Ga. s.	Peterson No. 1	8	5	34.3	11.0	4.2	Pas.	1	45	1908	Thiburon, Cal.	San Francisco, Cal.
209444		Ga. s.	Peterson No. 4	15	10	42.0	13.0	4.7	Pas.	1	50	1911	San Francisco, Cal.	Do.
209182		Ga. s.	Peterson No. 11	10	7	33.0	10.3	4.4	Pas.	1	101	1911	San Francisco, Cal.	Do.
211135		Ga. s.	Peterson No. 12	12	8	37.7	12.3	4.4	Pas.	1	30	1913	Do.	Do.
212772		Ga. s.	Peterson No. 14	15	10	45.4	14.0	4.4	Pas.	1	80	1014	Do.	Do.
160463		Ga. s.	Petrel	10	9	30.0	12.0	5.5	Fsh.	3	2000	1889	Waldoboro, Me.	Gloncester, Mass.
160718		Ga. s.	Petrel	8	7	29.8	12.8	3.7	Pas.	1	1896	1896	City Island, N. Y.	Patchogue, N. Y.
160817	KPDI	Ga. y.	Petrel	32	20	61.5	14.4	13.9	Yct.	2	1899	1899	Hristol, R. I.	Barnstable, Mass.
160851		Ga. s.	Petrel	13	5	45.5	13.5	4.2	Oys.	4	2000	1890	Bridgeport, Conn.	Bridgeport, Conn.
202970		Ga. s.	Petrel	7	5	25.6	11.7	3.8	Fsh.	1	10	1909	Osterville, Mass.	Barnstable, Mass.
203318		Ga. y.	Petrel	33	32	65.0	15.3	7.5	Yct.	1	1906	1906	Detroit, Mich.	Cleveland, Ohio.
203380		Ga. s.	Petrel	9	6	31.4	10.4	3.3	Pas.	1	1900	1900	Tacoma, Wash.	Tacoma, Wash.
203062		Ga. s.	Petrel	10	11	63.6	13.0	2.6	Fsh.	1	50	1908	Astoria, Oreg.	Pt. Townsend, Wash.
207350		Ga. s.	Petrel	9	7	28.0	9.0	3.4	Fsh.	2	18	1909	Manitowoc, Wis.	Grand Haven, Mich.
209091		Ga. s.	Petrel	11	7	33.8	8.9	3.4	Fsh.	1	12	1911	East San Pedro, Cal.	Los Angeles, Cal.
212157		Ga. s.	Petrel	10	6	33.0	10.8	3.4	Pas.	1	28	1910	St. Andrew, Fla.	Tampa, Fla.
213110		Ga. s.	Petrol	17	11	45.4	14.3	5.3	Tow.	1	80	1915	Sausalito, Cal.	San Francisco, Cal.
206821		Ga. s.	PETROLEUM	67	43	77.5	16.2	0.0	Frt.	2	100	1909	Jameca, Cal.	Do.
208973		Ga. s.	Petrola	10	10	28.4	8.3	3.0	Fsh.	3	7	1910	Gills Hook, Wis.	Milwaukee, Wis.

1 Formerly ga. y. Margold.

MERCHANT MOTOR VESSELS OF THE UNITED STATES—Continued.

Official No.	Signal letters.	Rtg.	Name of vessel.	Gross tonnage.	Net tonnage.	Length.	Breadth.	Depth.	Service.	Crew.	Indicated horsepower.	When built.	Where built.	Home port (where permanent document issues).
						<i>Feet.</i>	<i>Feet.</i>	<i>Feet.</i>						
207233		Ga. s.	Pirate.....	15	10	47.1	14.0	5.2	Frt.	1	125	1910	San Francisco, Cal.....	San Francisco, Cal.
208947		Ga. s.	Pirate.....	10	9	29.4	9.3	3.1	Fsh.	3	13	1908	Washington Harbor, Wis.	Milwaukee, Wis.
211498		Ga. s.	Pirate.....	29	20	53.7	15.0	4.9	Fsh.	6	50	1913	Caledonia, Wash.....	Kototikan, Alaska.
212257		Ga. s.	Pirate.....	54	30	60.5	21.5	6.8	Frt.	3	80	1914	Oakland, Cal.....	San Francisco, Cal.
150922		Ga. s.	Pittsburg.....	23	14	52.0	16.4	5.0	Fsh.	6	60	1901	Atlantic City, N. J.....	Boners Point, N. J.
209816		Ga. s.	Pittsburg.....	9	7	35.4	10.4	4.5	Ten.	2	20	1908	Erle, Pa.....	Duluth, Minn.
213135		Ga. s.	Pittsburgh.....	27	22	58.2	13.2	3.2	Frt.	3	41	1910	Stero, Fla.....	Tampa, Fla.
150510		Ga. s.	Plélad.....	17	11	41.7	12.5	0.3	Pat.	2	24	1883	South Bristol, Mo.....	Boston, Mass.
200118		Ga. s.	Plover.....	28	19	57.7	14.8	5.7	Frt.	2	75	1909	Tacoma, Wash.....	Pt. Townsend, Wash.
150525		Ga. s.	Plover.....	6	6	25.5	11.3	3.9	Frt.	1	10	1883	New Bedford, Mass.....	New Bedford, Mass.
210983	LCTM	Ga. y.	Plover II.....	17	12	41.3	9.8	4.8	Yot.	2	130	1913	Atlantic City, N. J.....	Atlantic City, N. J.
19850		Ga. s.	Plow Hoy.....	21	20	44.1	18.0	4.4	Frt.	2	30	1835	Hempstead, N. Y.....	New York, N. Y.
150921		Ga. s.	Pocalontas.....	13	9	39.5	14.2	3.6	Tow.	3	1883	Key West, Fla.....	Key West, Fla.
150971		Ga. s.	Pocahontas.....	14	13	45.0	14.5	4.0	Fsh.	1	40	1903	Boston, Mass.....	Boston, Mass.
210412		Ga. s.	Pocahontas.....	18	8	48.0	11.6	3.6	Frt.	1	1	1907	Norfolk, Va.....	Norfolk, Va.
150707		Ga. s.	Poceanua.....	20	8	43.0	14.1	4.8	Fsh.	1	24	1895	Tauppa, Fla.....	Jacksonville, Fla.
208280		Ga. s.	Point au Pines.....	28	20	55.0	17.0	3.8	Frt.	3	40	1910	Bayou la Batre, Ala.....	Mobile, Ala.
150811		Ga. s.	Point O' Woods.....	27	23	52.2	14.8	4.3	Pat.	4	10	1899	Patchoque, N. Y.....	Hallmont, Md.
206545		Ga. s.	Point Pleasant No. 1.....	8	7	44.0	8.3	4.0	Pat.	2	15	1906	Irondequoit, N. Y.....	Rochester, N. Y.
206540		Ga. s.	Point Pleasant No. 2.....	11	10	50.6	8.9	4.1	Pat.	2	24	1907do.....	Do.
212190		Ga. s.	Point Reyes.....	44	18	57.2	17.9	6.0	Frt.	1	80	1914	St. Helens, Ore.....	San Francisco, Cal.
208932		Ga. y.	Pointer.....	18	12	46.0	12.4	5.2	Yot.	1	46	1911	Chicago, Ill.....	Chicago, Ill.
212331		Ga. s.	Pointer.....	21	14	48.5	12.3	6.0	Frt.	2	50	1914	Sparrows Point, Md.....	Baltimore, Md.
200192		Ga. s.	Pokonole.....	9	0	38.3	8.3	3.0	Pat.	1	1	1900	Esopus, N. Y.....	Stamford, Conn.
209165		Ga. s.	Polar Bear.....	81	55	76.0	23.9	10.0	Fsh.	8	75	1911	Seattle, Wash.....	Pt. Townsend, Wash.
211437		Ga. s.	Polaris.....	14	7	40.7	12.9	3.6	Tow.	3	25	1913	East Boothbay, Me.....	New York, N. Y.
210966		Ga. s.	Polaris.....	16	45	73.4	17.8	8.9	Fsh.	11	100	1913	Seattle, Wash.....	Seattle, Wash.
210305		Ga. s.	Police Harbor and River Service No. 2.....	13	9	42.0	11.5	4.8	Pol.	2	50	1912	Chicago, Ill.....	Chicago, Ill.
150712		Ga. y.	Polly.....	23	21	54.0	10.0	4.0	Yot.	3	1896	Tampa, Fla.....	Ellsworth, Me.
202888		Ga. p.	Polly.....	13	13	56.0	14.5	2.7	Tow.	2	1906	Higginsport, Ohio.....	Cincinnati, Ohio.
206292	LBCT	Ga. y.	Polly.....	28	24	53.4	11.0	5.3	Yot.	3	60	1909	New York, N. Y.....	Boston, Mass.
201068		Ga. s.	Polly Page.....	7	7	37.0	12.4	3.0	Pat.	3	1904	Atlantic City, N. J.....	Bomers Point, N. J.
202105		Ga. s.	Polly Page II.....	9	9	39.0	13.0	3.7	Fsh.	1	1905	Port Republic, N. J.....	Do.
150541		Ga. s.	Polyandry.....	7	7	25.7	10.5	5.7	Pat.	2	7	1890	Vinalhaven, Mass.....	Vinalhaven, Mass.
202926		Ga. s.	Pompano.....	15	10	55.7	13.6	4.0	Frt.	2	1906	Pocomoke City, Md.....	Elizabeth City, N. C.
150733		Ga. s.	Pontiac.....	12	12	35.4	12.9	5.4	Fsh.	2	1888	Brooklyn, N. Y.....	Greenport, N. Y.
203790		Ga. s.	Pontiac.....	110	75	98.0	23.7	11.0	Fsh.	15	1906	Gloucester, Mass.....	Boston, Mass.
211304		Ga. s.	Pontiao.....	22	6	43.4	15.2	8.0	Fsh.	2	24	1913	Friendship, Me.....	Waldoboro, Me.
206911		Ga. s.	Poros.....	12	6	37.6	13.4	3.5	Oyb.	2	1902	Brunswick, Ga.....	Brunswick, Ga.
150977		Ga. s.	Porposon.....	10	8	47.4	12.7	3.5	Frt.	2	1902	Poquoson, Va.....	Newport News, Va.
207459		Ga. s.	Porpoise.....	8	7	28.0	8.8	3.5	Frt.	2	16	1910	Juneau, Alaska.....	Wrangell, Alaska.
207718	IDQN	Ga. y.	Porpoise.....	22	19	45.3	11.9	5.2	Yot.	3	28	1910	Norwalk, Conn.....	New York, N. Y.
205289		Ga. s.	Port Costa.....	14	9	42.3	10.1	5.4	Tow.	1	50	1895	San Francisco, Cal.....	San Francisco, Cal.
211041		Ga. p.	Portia.....	14	10	59.8	13.0	2.0	Tow.	1	25	1913	Nashville, Tenn.....	Nashville, Tenn.
151002		Ga. s.	Portsmouth.....	13	6	47.6	12.3	4.4	Frt.	1	15	1903	West Myrtle, Conn.....	Fall River, Mass.
200788		Ga. s.	Port Washington.....	14	10	45.0	12.0	4.4	Pat.	2	1912	Port Washington, N. Y.....	New York, N. Y.
207174		Ga. s.	Pottatoh.....	13	9	43.6	11.9	4.2	Tow.	1	50	1910	Seattle, Wash.....	Seattle, Wash.
211092		Ga. s.	Pouter.....	22	16	45.5	14.0	5.8	Fsh.	5	40	1913do.....	Pt. Townsend, Wash.
209805		Ga. p.	Powhatan.....	25	16	40.6	11.5	2.6	Tow.	2	25	1911	Biggers, Ark.....	St. Louis, Mo.
212031		Ga. s.	Powhatan.....	38	20	64.0	15.6	6.0	Tow.	8	75	1914	Orange, Tex.....	Port Arthur, Tex.
211274		Ga. p.	Prairie Belle.....	34	21	52.0	12.7	2.0	Fsh.	2	52	1913	Seattle, Wash.....	Seattle, Wash.
206554		Ga. s.	Prairie.....	10	9	29.6	9.4	3.3	Fsh.	2	16	1905	West De Pere, Wis.....	Marquette, Mich.
207343		Ga. s.	Premier.....	14	10	52.5	17.5	5.8	Frt.	1	40	1910	Oakland, Cal.....	San Francisco, Cal.
211210		Ga. s.	Presho.....	21	14	43.0	13.5	5.8	Fsh.	6	30	1913	Tacoma, Wash.....	Tacoma, Wash.
93271		Ga. s.	President.....	50	34	72.2	17.2	6.5	Tow.	5	1902do.....	Seattle, Wash.
150517		Ga. s.	President.....	26	21	53.5	18.8	4.7	Pat.	3	1891	San Francisco, Cal.....	San Francisco, Cal.
150863		Ga. s.	President.....	13	9	36.3	14.3	3.9	Pat.	3	1900	Seattle, Wash.....	Nome, Alaska.
213107		Ga. s.	President II.....	33	22	52.3	14.3	0.7	Fsh.	8	50	1915	Olg Harbor, Wash.....	Tacoma, Wash.
211010		Ga. s.	President.....	26	17	45.0	15.1	5.0	Fsh.	7	30	1913do.....	Do.
202160		Ga. p.	Provoyance.....	13	6	54.0	13.2	2.8	Frt.	3	1905	Lake Balyador, Ia.....	New Orleans, Ia.
208201		Ga. s.	Prrokly Heat.....	14	10	33.0	11.7	4.1	Pat.	1	8	1910	Jacksonville, Fla.....	Jacksonville, Fla.
208709		Ga. s.	Pride.....	11	8	38.7	11.0	4.2	Pat.	1	20	1911	Kasaan, Alaska.....	Kototikan, Alaska.
212033		Ga. s.	Pride.....	20	13	44.0	13.6	0.9	Pat.	1	80	1914	Los Angeles, Cal.....	Los Angeles, Cal.
201291		Ga. p.	Pride of Alabama.....	13	13	78.0	16.1	1.6	Pat.	3	1907	Decatur, Ala.....	Mobile, Ala.
207231		Ga. s.	Pride of Alaska.....	15	10	48.0	13.0	4.8	Tow.	1	90	1910	Oakland, Cal.....	San Francisco, Cal.
150777		Ga. s.	Pride of the Sea.....	7	5	38.8	11.3	3.4	Fsh.	3	1898	Key West, Fla.....	Miami, Fla.
150816		Ga. s.	Prince.....	31	31	63.0	19.5	4.6	Frt.	2	1899	Beaufort, N. C.....	Wilmington, N. C.
212270		Ga. s.	Prince of Wales.....	98	87	68.5	17.0	8.3	Pat.	2	110	1914	Winstow, Wash.....	Wrangell, Alaska.
201199		Ga. s.	Prince Olaf.....	12	11	32.8	9.5	4.0	Fsh.	6	1907	Charlevoix, Mich.....	Gloucester, Mass.
207502		Ga. s.	Prince Olav.....	15	10	40.0	11.7	4.3	Cod.	1	20	1910	Seattle, Wash.....	Seattle, Wash.
211580		Ga. s.	Priniceps.....	24	10	45.6	13.0	6.6	Frt.	1	24	1913	Swans Island, Me.....	Rockland, Me.
200022		Ga. s.	Princess.....	16	14	47.3	11.5	3.7	Pat.	3	1903	Portland, Me.....	Boston, Mass.
203551		Ga. s.	Princess.....	14	9	49.0	9.4	3.5	Pat.	1	75	1906	Vallejo, Cal.....	San Francisco, Cal.
204358		Ga. s.	Princess.....	97	66	101.6	23.3	6.7	Tow.	4	125	1907	Cambridge, Md.....	Philadelphia, Pa.

† Formerly ga. y. (a) Kahkin IV, (b) Howmornel.

‡ Formerly ga. y. Castida.

MERCHANT MOTOR VESSELS OF THE UNITED STATES—Continued.

Official No.	Signal letters.	Rtg.	Name of vessel.	Gross tonnage.	Net tonnage.	Length.	Breadth.	Depth.	Services.	Crew.	Indicated horsepower.	When built.	Where built.	Home port (where permanent ment issues).
						Feet.	Feet.	Feet.						
205068		Ga. s.	Princess.....	7	5	36.0	7.3	2.9	Pas.	1	1908	Skagway, Alaska.....	Skagway, Alaska.
206789		Ga. s.	Princess.....	7	6	20.0	8.0	3.0	Fsh.	1	10	1906	Manistee, Mich.....	Grand Haven, Mich.
207636		Ga. s.	Princess.....	15	7	41.1	14.0	4.2	Frt.	2	21	1910	Doals, Md.....	Baltimore, Md.
212214		Ga. s.	Princess.....	20	17	41.1	12.5	5.0	Fsh.	10	30	1914	Poulsbo, Wash.....	Seattle, Wash.
156844		Ga. s.	Princess Issema.....	44	30	81.0	10.0	3.2	Pas.	3	1899	Long Island City, N. Y.....	St. Augustine, Fla.
202119		Ga. s.	Princess May.....	11	10	48.0	0.8	3.6	Pas.	1	20	1903	Vancouver, Wash.....	Portland, Oreg.
208420		Ga. s.	Princess Virginia.....	20	13	40.7	14.5	4.8	Yct.	3	12	1911	Louisola, Va.....	Baltimore, Md.
150333	KCVF	Ga. s.	Priscilla.....	36	32	55.6	17.3	7.0	Yct.	3	1884	Kennebunk, Me.....	New York, N. Y.
150626		Ga. s.	Priscilla.....	10	9	32.7	15.0	4.7	Fsh.	1	1893	Hyanus, Mass.....	Newport, R. I.
201591		Ga. s.	Priscilla.....	44	27	64.0	18.8	9.0	Fsh.	0	1904	GloUCEster, Mass.....	Boston, Mass.
205409		Ga. s.	Priscilla.....	9	6	30.4	0.0	3.0	Tow.	2	35	1897	Atlantic City, N. J.....	Somers Point, N. J.
208304		Ga. s.	Priscilla.....	31	18	44.0	18.0	5.0	Fsh.	2	38	1910	Warren, R. I.....	Providence, R. I.
212124		Ga. s.	Priscilla.....	18	8	48.4	9.0	4.0	Pas.	1	18	1914	Niceville, Fla.....	Pensacola, Fla.
211844		Ga. s.	Priscilla.....	8	7	32.9	12.4	3.8	Frt.	2	12	1908	Inwood, N. Y.....	New York, N. Y.
207674		Ga. s.	Priscilla II.....	24	7	45.0	18.0	6.3	Fsh.	4	24	1912	Friendship, Me.....	Vineyard Haven, Mass.
210188		Ga. y.	Priscilla III.....	21	16	40.0	10.0	4.8	Yct.	2	100	1909	Clayton, N. Y.....	Wilmington, Del.
85068		Ga. s.	Progress.....	14	12	38.0	15.2	4.2	Oys.	4	1887	Oakdale, N. Y.....	Potahogue, N. Y.
209185		Ga. s.	Progress.....	18	12	53.5	14.5	4.0	Pas.	1	60	1911	Oakland, Cal.....	San Francisco, Cal.
212494		Ga. s.	Progress.....	6	5	29.8	0.3	3.3	Fsh.	1	8	1913	Ketchikan, Alaska.....	Ketchikan, Alaska.
212081	LDKG	Ga. s.	Progress.....	169	115	90.5	21.9	15.4	Fsh.	20	140	1914	Seattle, Wash.....	Seattle, Wash.
212973		Ga. s.	Progress.....	34	13	58.3	10.4	0.8	Fsh.	5	65	1915	Thomaston, Me.....	Vineyard Haven, Mass.
211020		Ga. s.	Progressive.....	20	13	40.0	12.0	4.6	Yct.	5	20	1913	Seattle, Wash.....	Seattle, Wash.
211827		Ga. s.	Pronto.....	10	8	30.0	11.0	1.8	Pas.	1	10	1905	Hayhead, N. J.....	St. Augustine, Fla.
201720		Ga. s.	Prosit.....	63	52	81.5	16.0	7.1	Cod.	9	120	1905	Boston, Mass.....	Boston, Mass.
150220		Ga. s.	Prospect.....	14	11	39.2	13.1	4.1	Mso.	3	1881	Greenport, N. Y.....	Greenport, N. Y.
150408		Ga. s.	Prospector.....	9	6	32.0	12.8	4.5	Fsh.	2	6	1889	Cypress Island, Wash.....	Juneau, Alaska.
205436		Ga. s.	Prospector.....	7	60	72.0	19.0	8.5	Fsh.	10	76	1911	Tacoma, Wash.....	Portland, Me.
211266		Ga. s.	Prospector.....	24	7	34.0	10.0	4.0	Pas.	12	1911	Ellamar, Alaska.....	Cordova, Alaska.
203254		Ga. s.	Prosper.....	11	8	34.6	11.0	3.2	Pas.	1	1887	West Seattle, Wash.....	Seattle, Wash.
205870		Ga. s.	Protection.....	10	8	37.0	10.5	4.2	Pas.	1	1908	Seattle, Wash.....	Do.
200818		Ga. s.	Protector.....	7	6	40.0	11.0	3.2	Pol.	1	1904	Atlantic City, N. J.....	Do.
204391		Ga. s.	Protector.....	18	9	60.5	15.0	3.5	Frt.	5	1907	New Orleans, La.....	Tuckerton, N. J.
210398		Ga. s.	Protector II.....	10	5	43.2	12.1	3.5	Oys.	3	18	1912	Bayou Cook, La.....	Do.
203088		Ga. s.	Providence.....	22	15	43.2	13.2	5.6	Fsh.	7	20	1915	Tacoma, Wash.....	Tacoma, Wash.
20462		Ga. s.	Prudence.....	15	12	37.3	13.0	4.3	Pas.	3	22	1873	Hristol, R. I.....	New Haven, Conn.
150509		Ga. s.	Psyche.....	10	9	32.0	14.9	3.2	Oys.	2	1892	Potahogue, N. Y.....	New York, N. Y.
200136		Ga. s.	Psycho.....	5	5	35.0	8.0	3.6	Msc.	1	13	1903	Atlantic City, N. J.....	Philadelphia, Pa.
150482		Ga. s.	Pyfin.....	64	37	71.0	20.0	7.3	Frt.	4	1890	Henlela, Cal.....	Pt. Townsend, Wash.
210124		Ga. s.	Puget.....	23	15	41.7	12.8	5.6	Fsh.	5	20	1912	Seattle, Wash.....	Seattle, Wash.
150394		Ga. s.	Punch and Judy.....	8	5	27.0	12.2	3.4	Pas.	1	1886	Potahogue, N. Y.....	Potahogue, N. Y.
204432		Ga. s.	Punch.....	8	5	45.0	10.7	2.8	Tow.	2	24	1907	Belhaven, N. C.....	Washington, N. C.
207561		Ga. s.	Purg.....	11	9	36.9	8.6	5.3	Fsh.	1	10	1910	Ole Harbor, Wash.....	Grand Haven, Mich.
212881		Ga. s.	Purdy.....	10	9	34.9	10.2	3.1	Pas.	1	1906	Wilmington, Del.....	Tacoma, Wash.
768271		Ga. s.	PURGE OIL CO. No. 5.....	223	162	99.2	23.1	12.3	Frt.	6	200	1910	Essex, Mass.....	Philadelphia, Pa.
150355		Ga. s.	Puritan.....	10	9	33.6	13.0	4.2	Wat.	2	1885	Wilmington, Del.....	Marblehead, Mass.
150567		Ga. s.	Puritan.....	7	7	36.4	12.3	3.5	Frt.	1	1891	Galveston, Tex.....	Galveston, Tex.
213309		Ga. s.	Puritan.....	10	8	37.6	12.8	3.3	Frt.	2	1901	Ilion Secour, Ala.....	Mobile, Ala.
150994		Ga. s.	Puritan.....	0	0	29.8	10.6	5.2	Fsh.	2	1902	Friendship, Me.....	Stonington, Me.
209088		Ga. s.	Puritan.....	78	53	80.6	20.2	9.1	Fsh.	17	125	1911	Tacoma, Wash.....	Tacoma, Wash.
213260		Ga. s.	Puritan.....	8	5	39.6	9.0	3.9	Fsh.	2	24	1915	Provincetown, Mass.....	Provincetown, Mass.
150698		Ga. y.	Puritana.....	23	15	58.0	14.0	4.3	Yct.	2	1895	Racine, Wis.....	Detroit, Mich.
150895		Ga. s.	Push.....	10	7	39.0	13.7	3.3	Mso.	2	1901	Stratford, Conn.....	New Haven, Conn.
213309		Ga. s.	St. Deffanco.....	32	22	51.4	14.3	6.3	Fsh.	8	39	1915	Tacoma, Wash.....	Tacoma, Wash.
150685		Ga. s.	Pythian.....	10	9	39.4	21.2	8.5	Fsh.	18	36	1894	Essex, Mass.....	GloUCEster, Mass.
212741		Ga. s.	Pyxie.....	13	12	30.0	10.0	2.9	Pas.	2	15	1914	St. Augustine, Fla.....	St. Augustine, Fla.
Q.														
209653		Ga. s.	Quadra.....	42	29	61.6	16.0	7.2	Fsh.	2	75	1912	Seattle, Wash.....	Pt. Townsend, Wash.
20621		Ga. s.	Quartette.....	17	5	42.0	11.0	5.4	Fah.	4	1899	Lynn, Mass.....	GloUCEster, Mass.
202160		Ga. s.	Quartette.....	10	5	46.0	10.4	3.2	Oys.	2	15	1905	Irylington, Va.....	Reedville, Va.
208051		Ga. s.	Quebec.....	11	11	33.0	8.5	3.5	Pas.	1	16	1907	Pawtucket, R. I.....	Providence, R. I.
20010		Ga. s.	Queen.....	14	10	49.5	11.5	3.6	Pas.	1	23	1903	Astoria, Oreg.....	Astoria, Oreg.
203245		Ga. p.	Queen.....	14	14	38.0	13.0	2.8	Pas.	2	12	1906	Portland, Oreg.....	Portland, Oreg.
204110		Ga. s.	Queen.....	13	10	43.7	10.0	5.2	Tow.	1	1907	Marshfield, Oreg.....	Coos Bay, Oreg.
205901		Ga. s.	Queen.....	15	15	48.0	18.0	3.4	Mso.	2	1909	Emyrna, N. O.....	Norfolk, Va.
206849		Ga. s.	Queen.....	13	9	44.7	8.2	3.6	Fsh.	1	30	1905	Stockton, Cal.....	San Francisco, Cal.
209715		Ga. s.	Queen.....	8	5	25.4	7.7	3.0	Fsh.	2	5	1906	Marinette, Wis.....	Milwaukee, Wis.
208816		Ga. s.	Queen.....	22	15	43.6	12.0	0.9	Fsh.	5	20	1911	Seattle, Wash.....	Seattle, Wash.
209794		Ga. s.	Queen.....	8	7	43.5	0.3	2.7	Pas.	1	24	1911	Clifton, Conn.....	Seattle, Wash.
211724		Ga. s.	Queen.....	8	0	33.9	8.8	3.2	Mso.	1	15	1913	Treadwell, Alaska.....	Nashville, Tenn.
212215		Ga. s.	Queen.....	13	8	38.0	12.0	3.8	Pas.	1	20	1914	Marysville, Wash.....	Juneau, Alaska.
202270		Ga. s.	Queen Hess.....	14	12	41.4	13.7	5.0	Pas.	2	18	1905	Perth Amboy, N. J.....	New York, N. Y.
20598		Ga. s.	Queen City.....	22	18	70.0	12.4	4.3	Pas.	4	1880	Doughkeepsie, N. Y.....	Do.
207015		Ga. s.	Queen Helen.....	11	7	38.0	13.5	3.4	Yct.	2	15	1909	New Orleans, La.....	New Orleans, La.
206451	LBDS	Ga. y.	Queen Mab.....	20	17	51.3	11.3	5.7	Yct.	4	20	1909	New York, N. Y.....	New Haven, Conn.

1 Formerly ga. s. George Kingston.

2 Formerly st. s. Pacific.

3 Formerly st. s. Vashonian.

4 Formerly U. S. Navy launch.

MERCHANT MOTOR VESSELS OF THE UNITED STATES—Continued.

Official No.	Signal letters.	Rig.	Name of vessel.	Gross tonnage.	Net tonnage.	Length.	Breadth.	Depth.	Service.	Crew.	Indicated horsepower.	When built.	Where built.	Home port (where permanent document issues).
						<i>Feet.</i>	<i>Feet.</i>	<i>Feet.</i>						
200675		Ga. s.	Queen of the Glades.....	8	7	34.6	11.0	2.8	Pas.	2	20	1912	Fort Myers, Fla.	Key West, Fla.
203498		Ga. y.	Queen of the Lake.....	18	16	46.0	12.0	4.0	Yct.	2	1908	Fond du Lac, Wis.	Milwaukee, Wis.
20555		Ga. s.	Queen of the Sea.....	11	11	39.4	12.8	4.7	Fsh.	5	1871	Ithaca, Me.	Waldoboro, Me.
150819		Ga. s.	Querida.....	19	9	41.2	11.9	4.5	Fsh.	1	20	1899	Tillamook, Oreg.	Juneau, Alaska.
135332		Ga. s.	Quero.....	24	21	44.3	15.6	6.1	Frt.	1	10	1878	Boston, Mass.	Castine, Me.
207335		Ga. s.	Quinnat.....	11	6	40.5	11.2	4.3	Frt.	1	24	1910	Goble, Oreg.	Portland, Oreg.
207845		Ga. s.	Quinnat.....	12	8	43.0	9.0	4.8	Msc.	1	40	1910	San Francisco, Cal.	San Francisco, Cal.
20025		Ga. s.	Quissetta.....	5	5	25.0	11.0	5.0	Fsh.	1	1899	Monument Beach, Mass.	Barnstable, Mass.
R.														
207073		Ga. s.	R. Arsanter.....	10	5	38.0	10.6	3.4	Frt.	1	15	1910	Crittenden, Va.	Norfolk, Va.
203441		Ga. s.	R. O. 551.....	8	7	30.3	13.5	4.7	Pas.	1	12	1907	Newport, Ark.	Calro, Ill.
211000		Ga. s.	R. D. 551.....	14	9	41.6	12.0	5.0	Tow.	1	65	1909	Oakland, Cal.	San Francisco, Cal.
110623		Ga. s.	R. Esterbrook, Jr.....	10	9	31.0	14.0	3.2	Pas.	2	1884	Patchogue, N. Y.	New York, N. Y.
111343		Ga. p.	R. Nash.....	6	6	65.0	13.0	1.5	Pas.	3	1900	Bethlehem, Ind.	Louisville, Ky.
208910		Ga. s.	R. Paul.....	19	17	44.2	13.4	4.5	Pas.	1	40	1911	Boston, Mass.	Boston, Mass.
213365		Ga. s.	R. Waverley.....	30	18	56.5	16.0	6.4	Tow.	3	20	1915	Galveston, Tex.	Galveston, Tex.
164502		Ga. s.	R. A. Harriott.....	80	70	91.2	22.5	4.8	Tow.	5	1911	Chesapeake City, Md.	New York, N. Y.
111387		Ga. s.	R. O. Beaman.....	12	9	44.3	15.9	2.6	Frt.	1	1901	Hatteras, N. C.	Elizabeth City, N. C.
209888		Ga. s.	R. O. Lundy.....	34	23	54.6	16.6	6.2	Frt.	3	40	1912	Brooklyn, N. Y.	New York, N. Y.
203568		Ga. s.	R. D. Sheppard.....	34	18	63.0	20.5	5.5	Ovs.	6	18	1906	Greenwich, N. J.	Philadelphia, Pa.
213042		Ga. s.	R. P. Helen.....	21	20	31.0	10.5	5.2	Fsh.	3	18	1915	Manitowoc, Wis.	Milwaukee, Wis.
209457		Ga. s.	R. G. Hallford.....	20	13	51.7	14.1	5.0	Pas.	1	70	1911	Vallejo, Cal.	San Francisco, Cal.
208990		Ga. s.	R. H. Hamphill.....	7	6	33.0	13.6	3.7	Pas.	2	21	1911	Apalachicola, Fla.	Apalachicola, Fla.
111163		Ga. y.	R. H. Stuart.....	26	24	56.3	16.0	4.0	Yct.	1	1897	Stratford, Va.	Miami, Fla.
111270		Ga. s.	R. J. Crosswell.....	9	5	28.5	11.8	3.5	Pas.	2	1909	Cape May, N. J.	Philadelphia, Pa.
210335		Ga. s.	R. L. Brown.....	11	7	49.6	12.6	4.4	Fsh.	3	20	1912	Palmer, Va.	Roanoke, Va.
211280		Ga. s.	R. M. Hasty.....	13	9	32.4	9.9	4.8	Pas.	1	20	1913	Coupeville, Wash.	Seattle, Wash.
110502		Ga. s.	R. S. Wilbur.....	15	8	42.0	15.8	3.8	Ovs.	2	1881	Norfolk, Va.	Newport News, Va.
110721		Ga. s.	R. T. Allison.....	9	9	53.0	14.2	3.3	Frt.	2	1896	Solomons Island, Md.	Norfolk, Va.
208980		Ga. s.	R. W. Powell.....	19	13	60.0	13.7	4.3	Fsh.	2	38	1911	Wilmington, N. C.	Jacksonville, Fla.
111385		Ga. s.	R. W. Taylor.....	12	8	44.0	12.6	4.0	Msc.	2	1901	Morehead City, N. C.	Beaufort, N. C.
207854		Ga. s.	R. W. Taylor, Jr.....	32	27	50.4	17.3	5.1	Fsh.	11	35	1910	do.	do.
111189		Ga. s.	R. F. M. Bunting.....	8	5	34.5	13.7	3.6	Msc.	3	1893	Chincoteague, Va.	Cape Charles, Va.
208083		Ga. s.	R. O. & O.....	13	10	45.3	8.0	3.0	Pas.	1	20	1911	Newport, Ark.	St. Louis, Mo.
210525		Ga. s.	R. & D.....	9	9	27.2	8.8	3.2	Fsh.	1	15	1910	Green Bay, Wis.	Milwaukee, Wis.
211353		Ga. y.	Raboco.....	30	33	58.1	14.0	6.4	Yct.	3	75	1913	Racine, Wis.	Chicago, Ill.
213289	LFKO	Ga. y.	Raccoon.....	16	7	47.9	10.1	4.0	Yct.	3	10	1915	Norpoise, Mass.	New London, Conn.
110912		Ga. s.	Rachel.....	6	6	27.0	11.6	3.5	Ovs.	1	1876	Norwalk, Conn.	Bridgeport, Conn.
211730		Ga. s.	Rachel.....	10	5	40.2	11.6	3.2	Frt.	1	12	1907	Bmyrna, N. O.	Newbern, N. O.
210806	LORK	Ga. s.	RADIUM.....	339	230	140.4	23.2	13.0	Frt.	6	300	1912	Baltimore, Md.	Port Arthur, Tex.
130870		Ga. s.	Rae.....	25	20	57.3	16.0	3.0	Msc.	2	1900	Pocomoke City, Md.	Charleston, S. C.
205251		Ga. s.	Rachon.....	7	5	28.6	8.4	2.9	Pas.	1	12	1908	Tacoma, Wash.	Tacoma, Wash.
201968	KWNF	Ga. y.	Raeo.....	40	40	65.7	15.0	6.3	Yct.	4	60	1908	New York, N. Y.	New York, N. Y.
208948		Ga. s.	Ragna.....	6	6	22.0	7.7	3.2	Fsh.	3	6	1909	Washington Harbor, Wis.	Milwaukee, Wis.
110911		Ga. s.	Rainbow.....	6	5	27.4	12.2	3.6	Pas.	1	10	1889	Newport, R. I.	Providence, R. I.
200179		Ga. y.	Rainbow.....	24	18	53.0	10.0	5.0	Yct.	2	1907	Morria Heights, N. Y.	Detroit, Mich.
206358		Ga. s.	Rainbow.....	14	10	36.2	13.0	4.7	Fsh.	7	20	1909	Dockton, Wash.	Tacoma, Wash.
207837		Ga. s.	Rainbow.....	8	6	32.0	9.7	4.1	Frt.	1	20	1910	Pl. Townsend, Wash.	Pl. Townsend, Wash.
213005		Ga. s.	Rainbow.....	9	6	32.0	9.5	4.4	Tow.	1	20	1911	Manitowoc, Wis.	Chicago, Ill.
213454		Ga. p.	Rainbow.....	13	9	59.1	17.3	2.3	Tow.	1	20	1914	Newport, Ohio.	Philadelphia, Pa.
208776		Ga. p.	Rainier.....	10	8	56.2	10.0	2.2	Pas.	1	15	1911	Hazel, Ohio.	Cincinnati, Ohio.
205638		Ga. s.	Rainier.....	14	10	45.0	8.0	3.0	Pas.	1	1907	Clinton, Iowa.	Des Moines, Iowa.
206041		Ga. s.	Rainier.....	10	10	35.8	12.0	4.2	Fsh.	2	16	1906	Dockton, Wash.	Seattle, Wash.
111216		Ga. s.	Rainier.....	74	50	60.0	10.0	7.2	Yct.	3	100	1909	Houghton, Wash.	do.
209070		Ga. s.	Raleigh.....	5	5	23.8	11.0	3.6	Fsh.	1	1899	Osterville, Mass.	Barnstable, Mass.
202894		Ga. p.	Ralph.....	6	5	38.6	8.2	2.4	Frt.	1	10	1911	Nashville, Tenn.	Nashville, Tenn.
202894		Ga. p.	RALPH HICKS.....	163	163	110.8	20.1	3.4	Pas.	4	12	1902	St. Louis, Mo.	St. Louis, Mo.
210910		Ga. s.	Ralph II.....	20	13	42.7	13.0	5.6	Fsh.	7	30	1913	Tacoma, Wash.	Tacoma, Wash.
209782		Ga. s.	Ralph J.....	25	21	56.2	17.0	4.6	Pas.	2	100	1912	Holly Beach, N. J.	Philadelphia, Pa.
208744		Ga. p.	Ralph Mo.....	11	9	50.5	11.0	2.5	Tow.	2	15	1909	Mingo Ferry, Ohio	Evansville, Ind.
111380	KRJS	Ga. s.	Ralph I, Hall.....	127	85	103.6	24.8	10.8	Cod.	19	36	1901	Gloucester, Mass.	Gloucester, Mass.
210570		Ga. s.	Ram.....	14	10	41.9	14.7	3.3	Frt.	4	12	1912	Unalakleet, Alaska	Nome, Alaska
110694		Ga. y.	Rambler.....	15	6	37.4	14.0	4.0	Yct.	1	1892	San Francisco, Cal.	St. Townsend, Wash.
110591		Ga. s.	Rambler.....	0	0	31.3	11.3	4.1	Fsh.	2	1885	Rockport, Me.	Castine, Me.
201987		Ga. s.	Rambler.....	11	10	35.8	9.0	3.7	Pas.	1	1903	Boston, Mass.	Los Angeles, Cal.
202810		Ga. s.	Rambler.....	21	8	59.6	14.4	4.7	Pas.	5	50	1905	Holly, Fla.	New Orleans, La.
203083		Ga. p.	Rambler.....	14	14	49.8	11.2	3.2	Tow.	2	1905	Osage City, Mo.	Paducah, Ky.
203435	KVIC	Ga. y.	Rambler.....	23	21	52.5	11.2	5.8	Yct.	2	1906	Sealord, Del.	Philadelphia, Pa.
203498		Ga. p.	Rambler.....	9	9	50.6	10.0	2.0	Frt.	2	1905	Boston, Mass.	Boston, Mass.
204179		Ga. s.	Rambler.....	12	8	33.0	9.5	3.7	Pas.	1	1907	Hallard, Wash.	Seattle, Wash.
205090		Ga. p.	Rambler.....	10	10	34.0	11.0	2.5	Frt.	1	12	1908	Bhawnestown, Ill.	St. Louis, Mo.
205303		Ga. s.	Rambler.....	13	10	38.0	14.0	3.4	Frt.	16	1908	St. Augustine, Fla.	St. Augustine, Fla.

† Formerly ga. s. Petrel.

‡ Formerly slip. y. Enterprise.

§ Formerly ga. y. Albermarla.

¶ Formerly ga. y. Tramp.

MERCHANT MOTOR VESSELS OF THE UNITED STATES—Continued.

Official No.	Signal letters.	Rtg.	Name of vessel.	Gross tonnage.	Net tonnage.	Length.	Breadth.	Depth.	Service.	Crew.	Indicated horsepower.	When built.	Where built.	Home port (where permanent document issues).
						Feet.	Feet.	Feet.						
236371		Ga. s.	Rambler	12	10	39.3	10.6	4.5	Fsh.	2	8	1908	St. Ignace, Mich.	Marquette, Mich.
207242		Ga. s.	Rambler	16	13	36.5	12.0	4.9	Fsh.	5	20	1910	Tacoma, Wash.	Seattle, Wash.
207543		Ga. p.	Rambler	12	12	48.7	13.4	2.7	Per.	2	16	1909	Washington, Mo.	St. Louis, Mo.
208485		Ga. s.	Rambler	28	25	39.0	12.3	2.1	Mso.	2	16	1911	New Berlin, Fla.	Jacksonville, Fla.
210198		Ga. p.	Rambler	17	11	63.4	12.8	3.5	Frt.	1	16	1912	Delks Bluff, Fla.	Do.
210605		Ga. s.	Rambler	8	6	31.0	10.0	4.6	Fsh.	2	10	1913	Tacoma, Wash.	Tacoma, Wash.
211047		Ga. s.	Rambler	8	7	84.4	7.5	3.4	Pas.	1	10	1913	Marshfield, Ore.	Empire, Ore.
211641		Ga. s.	Rambler	8	7	32.0	9.6	3.8	Pas.	1	16	1905	Manitowoc, Wis.	Houston, Tex.
212229		Ga. s.	Rambler	6	5	27.8	9.7	3.7	Fsh.	1	9	1913	Wallingford, Conn.	New Haven, Conn.
212417		Ga. s.	Rambler	14	9	39.0	12.1	5.6	Fsh.	1	38	1905	Green Bay, Wis.	Marquette, Mich.
212150		Ga. s.	Rambler III	15	10	46.5	10.1	5.6	Fsh.	1	65	1915	Astoria, Ore.	Astoria, Ore.
212870		Ga. s.	RAMON	775	527	202.7	39.8	8.3	Per.	5	500	1914	Pittsburg, Cal.	San Francisco, Cal.
110690		Ga. y.	Ramona	34	31	58.5	19.6	6.5	Yot.	2	16	1890	Banola, Cal.	San Diego, Cal.
110977		Ga. s.	Ramona	10	9	32.3	12.5	5.4	Fsh.	1	10	1892	Boothbay, Me.	Fall River, Mass.
111427		Ga. p.	Ramona	15	12	62.5	15.9	2.3	Mso.	3	1902	Higginsport, Ohio.	Olmehnat, Ohio.
237575		Ga. s.	Ramona	8	6	37.8	10.1	2.4	Fsh.	1	35	1910	Astoria, Ore.	Astoria, Ore.
238780		Ga. s.	Ramona	8	6	31.6	9.0	3.0	Yot.	1	20	1911	Seattle, Wash.	Seattle, Wash.
111481	KBVJ	Ga. y.	Rampant	38	36	65.0	13.6	6.0	Fsh.	1	25	1903	Bridgeport, Conn.	New York, N. Y.
208098		Ga. s.	Randolph	10	9	30.0	9.6	4.0	Fsh.	3	10	1900	Manitowoc, Wis.	Gloucester, Mass.
201229		Ga. s.	Ranger	11	7	42.8	10.3	2.2	Frt.	2	1907	Everett, Wash.	Pt. Townsend, Wash.
201953		Ga. s.	Ranger	12	10	44.0	10.6	5.0	Fsh.	1	50	1908	Marshfield, Ore.	Coos Bay, Ore.
212107		Ga. y.	Ranger	48	44	47.0	17.2	8.2	Yot.	1	50	1914	Manitowoc, Wis.	Milwaukee, Wis.
212133		Ga. s.	Ranger	69	24	61.5	12.0	3.6	Fsh.	2	25	1915	Cloverport, Ky.	Elizaville, Ky.
211705		Ga. p.	Ranger	14	14	64.4	19.0	2.6	Tow.	1	32	1913	Point Pleasant, W. Va.	Somers Point, N. J.
213093		Ga. s.	Raro	8	5	30.9	9.4	4.4	Fsh.	1	14	1915	Everett, Wash.	Seattle, Wash.
209304		Ga. s.	Rapid Transit	8	7	41.0	7.8	3.5	Pas.	1	31	1911	Indian River, Mich.	Grand Haven, Mich.
211678		Ga. s.	Rapid Transit II	21	19	59.0	12.3	4.6	Fsh.	1	20	1913	do.	Do.
111041		Ga. s.	Rara Avis	8	7	34.3	12.5	6.0	Fsh.	3	1893	Eagle Island, Me.	Boothbay, Me.
111348		Ga. s.	Rara Avis	11	7	36.4	13.5	5.6	Fsh.	4	1901	Rockport, Mass.	Gloucester, Mass.
209077		Ga. s.	Rattler	10	8	33.5	11.6	5.8	Fsh.	1	1904	Friendship, Me.	New Bedford, Mass.
209230		Ga. s.	Rattler	17	12	45.0	11.7	4.6	Fsh.	1	60	1899	Alameda, Cal.	Unalaska, Alaska.
211440		Ga. s.	Raven	6	5	37.8	8.2	2.8	Frt.	1	14	1913	Wit, N. C.	Beaufort, N. C.
209320		Ga. y.	Haven II	23	19	61.6	11.0	4.9	Yot.	2	50	1911	New York, N. Y.	Jacksonville, Fla.
111170		Ga. s.	Ray	13	10	51.0	14.3	3.7	Frt.	1	1897	Elizabeth City, N. C.	Elizabeth City, N. C.
212434		Ga. s.	Ray	10	8	31.7	9.0	3.8	Fsh.	2	8	1902	Ludington, Mich.	Grand Haven, Mich.
206494		Ga. s.	Ray and Nora	9	10	38.0	14.0	3.6	Frt.	3	1909	Wilmington, Del.	Wilmington, Del.
211255		Ga. s.	Ray	9	8	38.8	10.4	6.1	Tow.	1	1913	Newbern, N. C.	Newbern, N. C.
202183		Ga. s.	Ray E.	12	9	51.5	11.5	4.0	Fsh.	1	1905	Cape May, N. J.	Somers Point, N. J.
111484		Ga. p.	Raymond	13	11	57.9	15.9	2.8	Tow.	1	20	1913	Mingo Junction, Ohio.	Olmehnat, Ohio.
206821		Ga. p.	Raymond	8	6	30.0	8.0	2.5	Mso.	1	4	1904	Paducah, Ky.	Paducah, Ky.
203303		Ga. p.	Raymond	8	8	53.0	9.5	2.3	Tow.	1	1903	Madison, Ind.	Louisville, Ky.
207399		Ga. s.	Raymond	11	7	38.6	11.6	3.3	Frt.	1	35	1910	North Bend, Wash.	Pt. Townsend, Wash.
212349		Ga. p.	Raymond	13	6	30.0	7.5	7.0	Frt.	2	6	1914	Tyrone, Ky.	Louisville, Ky.
207250		Ga. s.	Raymond B.	6	6	21.8	7.8	2.6	Fsh.	2	6	1907	Oconto, Wis.	Milwaukee, Wis.
209705		Ga. s.	Raymond B.	9	7	31.5	9.6	3.2	Pas.	1	12	1911	Suttons Bay, Mich.	Grand Haven, Mich.
205740		Ga. s.	Raymond H.	9	6	29.5	12.0	3.9	Frt.	1	1906	Brunswick, Ga.	Brunswick, Ga.
111066		Ga. s.	Raymond Olliver	10	10	42.2	15.5	4.0	Frt.	2	1894	St. Catherine's Bay, Md.	Teedville, Va.
201302		Ga. s.	Raze	12	8	35.2	10.0	2.8	Tow.	2	1903	Seattle, Wash.	Tacoma, Wash.
209037		Ga. s.	Reading Girl	9	8	45.0	8.0	3.8	Pas.	2	28	1907	Beaumont, Tex.	Houston, Tex.
209443		Ga. s.	Ready	22	14	62.4	15.0	3.8	Oys.	2	25	1911	Palmer, Va.	Teedville, Va.
210913		Ga. s.	Real	13	9	37.6	13.0	6.3	Pas.	1	35	1913	Los Angeles, Cal.	Los Angeles, Cal.
201756		Ga. s.	Reaper	22	19	51.8	16.3	4.0	Fsh.	2	1907	Brynna, N. C.	Beaufort, N. C.
203104		Ga. p.	Reba	16	18	76.0	14.0	2.4	Pas.	2	30	1911	Rockwood, Tenn.	Chattanooga, Tenn.
205452		Ga. s.	Rebecca	10	7	43.0	8.7	3.4	Frt.	1	30	1907	Traverse City, Mich.	Crisfield, Mich.
111376		Ga. s.	Rebecca Bell	7	5	43.5	13.0	2.6	Frt.	1	1901	Kinnekeete, N. C.	Newbern, N. C.
111219		Ga. s.	Rebecca J. Harris	14	12	43.0	11.0	7.0	Frt.	2	1899	Eastport, Me.	Eastport, Me.
200174		Ga. s.	Rebecca L. Felton	15	10	45.5	11.8	2.2	Frt.	1	1903	Carrabelle, Fla.	Tampa, Fla.
110727		Ga. s.	Rebecca M.	15	14	47.0	17.2	3.8	Mso.	2	1887	New Gretna, N. J.	Patchogue, N. Y.
111054		Ga. s.	Rebecca M. Newcomb	11	9	30.9	15.0	3.8	Frt.	1	1894	Ohurch Landing, N. J.	Philadelphia, Pa.
209054		Ga. s.	Reclus	9	6	48.0	11.5	3.0	Mso.	1	20	1906	Boston, Mass.	Capo Charles, Va.
208232		Ga. s.	Reecond	14	12	48.2	13.2	2.8	Pas.	1	20	1910	Daytona, Fla.	St. Augustine, Fla.
205501		Ga. y.	Recreation	18	12	45.0	11.2	3.0	Yot.	2	14	1908	Mt. Vernon, Wash.	Seattle, Wash.
211839		Ga. y.	Recreation	36	25	61.8	15.0	4.1	Yot.	1	90	1913	Jacksonville, Fla.	Jacksonville, Fla.
209004		Ga. s.	Red Bird	16	13	50.5	8.9	3.8	Pas.	2	40	1912	Omro, Wis.	Milwaukee, Wis.
203099		Ga. s.	Red Boy	14	10	50.6	12.4	3.2	Fsh.	2	50	1907	Astoria, Ore.	Seattle, Wash.
110827		Ga. s.	Red Cedar	7	6	31.6	10.2	2.9	Frt.	1	1889	Boliport, N. Y.	Patchogue, N. Y.
209728		Ga. s.	Red Crown	8	6	34.5	10.6	4.2	Frt.	1	1906	Rocky River, Ohio.	Cleveland, Ohio.
212312		Ga. s.	Red Devil	8	7	28.5	8.4	2.6	Fsh.	1	12	1887	HIGH Island, Mich.	Grand Haven, Mich.
209990		Ga. s.	Red Feather	34	23	56.3	14.9	6.3	Fsh.	2	50	1912	Tacoma, Wash.	Tacoma, Wash.
209144		Ga. s.	Redfish	11	8	51.7	11.9	3.5	Pas.	1	75	1911	Galveston, Tex.	Galveston, Tex.
209781		Ga. s.	Red Fish	10	7	39.0	9.8	3.6	Fsh.	2	12	1912	Seattle, Wash.	Wrangell, Alaska.
201974		Ga. y.	Rednav	21	14	51.3	11.6	5.1	Yot.	2	1905	No:thport, N. Y.	New York, N. Y.
111470		Ga. s.	Red Rover	7	5	34.8	12.3	3.3	Fsh.	2	9	1902	White Lake, La.	Key West, Fla.
210967		Ga. s.	Red Rover	92	62	40.4	9.5	8.0	Fsh.	2	60	1913	Eliza Island, Wash.	Seattle, Wash.
212743		Ga. p.	Red Spot	6	6	35.1	10.1	1.9	Frt.	2	12	1914	New Haven, Ill.	St. Louis, Mo.

1 Formerly ga. s. Capitol Box.

2 Formerly ga. s. Annie E. Horn.

3 Formerly ga. y. White Crow.

MERCHANT MOTOR VESSELS OF THE UNITED STATES—Continued.

Official No.	Signal letters.	Rtg.	Name of vessel.	Gross tonnage.	Net tonnage.	Length.	Breadth.	Depth.	Service.	Crew.	Indicated horsepower.	When built.	Where built.	Home port (where permanent document issues).	
201582		Ga. s.	Red Top.....	14	13	40.0	11.4	7.1	Pas.	3	18	1905	Orange, Tex.....	Port Arthur, Tex.	
201073		Ga. p.	Red Wing.....	10	8	52.0	0.0	2.3	Pos.	2	1905	Bayanna, Ill.....	Des Moines, Iowa.	
206122		Ga. s.	Red Wing.....	10	7	37.0	10.5	3.5	Frt.	1	14	1909	Ketchikan, Alaska	Ketchikan, Alaska.	
206132		Ga. s.	Red Wing.....	10	8	5	32.0	7.7	3.2	Frt.	1	14	1909	Poulsbo, Wash.....	Seattle, Wash.
206827		Ga. s.	Red Wing.....	15	8	56.0	12.1	4.6	Frt.	2	30	1907	Superior, Wis.....	Duluth, Minn.	
207051		Ga. s.	Red Wing.....	8	7	31.5	10.0	3.6	Fsh.	1	24	1907	Bay City, Mich.....	Grand Haven, Mich.	
207235		Ga. s.	Red Wing.....	10	9	32.7	10.0	3.8	Frt.	1	15	1910	Sausalito, Cal.....	San Francisco, Cal.	
207321		Ga. s.	Red Wing.....	10	9	32.7	10.0	3.0	Frt.	1	24	1910	Palacios, Tex.....	Port Lavaca, Tex.	
209167		Ga. s.	Red Wing.....	20	10	44.8	12.0	5.2	Pas.	1	35	1911	Hoquiam, Wash.....	Ketchikan, Alaska.	
111435		Ga. s.	Redwood City.....	35	29	58.0	20.5	4.0	Frt.	4	30	1902	San Francisco, Cal.....	San Francisco, Cal.	
212125		Ga. p.	Ree.....	22	13	63.0	22.5	3.3	Mso.	1	25	1914	Mondak, Mont.....	Great Falls, Mont.	
213290		Ga. s.	Ref.....	19	17	41.5	13.2	4.4	Frt.	1	40	1915	Anacortes, Wash.....	Seattle, Wash.	
209209		Ga. s.	Reflector.....	8	5	34.0	9.3	3.3	Frt.	1	12	1911	Dockton, Wash.....	Tacoma, Wash.	
212505		Ga. s.	Regal.....	10	9	30.7	9.2	4.4	Frt.	1	14	1914	Hoquiam, Wash.....	Seattle, Wash.	
110351	KCML	Ga. y.	Regina.....	24	27	45.5	16.5	5.3	Yot.	2	1876	Keyport, N. J.....	Bridgeport, Conn.	
203256		Ga. s.	Regina.....	12	11	29.2	12.7	5.0	Pas.	3	1905	Brooklyn, N. Y.....	New York, N. Y.	
203350		Ga. y.	Regina.....	27	18	67.0	10.0	4.2	Yct.	3	1901	New York, N. Y.....	Jacksonville, Fla.	
206184		Ga. s.	Regina.....	10	8	56.0	7.0	3.0	Pas.	2	25	1909	Cincinnati, Ohio.....	Louisville, Ky.	
210743		Ga. y.	Regina.....	25	17	55.8	12.6	5.2	Yct.	2	60	1911	Bayonne, N. J.....	New York, N. Y.	
206105		Ga. s.	Regina M.....	9	6	41.5	13.2	5.4	Fsh.	1	6	1901	Barry, Me.....	Greatport, Me.	
110922		Ga. s.	Reginald.....	9	5	65.0	12.0	3.2	Pas.	3	1891	Patchogue, N. Y.....	Pastport, Me.	
111631		Ga. s.	Regina B.....	69	35	68.0	28.0	4.0	Cys.	3	40	1893	San Francisco, Cal.....	San Francisco, Cal.	
204566		Ga. s.	Reindeer.....	6	6	38.0	7.0	3.4	Fsh.	2	10	1907	Burlington, Iowa.....	Des Moines, Iowa.	
212958		Ga. s.	Reindeer.....	14	14	34.4	10.3	4.8	Fsh.	3	25	1914	Manitowoc, Wis.....	Milwaukee, Wis.	
206220		Ga. s.	Relta.....	13	12	43.0	13.1	5.3	Frt.	2	16	1909	Friendship, Me.....	New Bedford, Mass.	
210663		Ga. s.	Reliable.....	6	6	27.6	9.6	3.4	Fsh.	2	15	1906	Marquette, Wis.....	Milwaukee, Wis.	
210928		Ga. s.	Reliable.....	15	10	41.4	11.0	4.5	Tow.	1	70	1913	San Rafael, Cal.....	San Francisco, Cal.	
211023		Ga. s.	Reliable.....	24	21	51.0	17.2	4.6	Pas.	1	65	1913	Patchogue, N. Y.....	New York, N. Y.	
110707		Ga. s.	Reliance.....	9	5	28.2	12.4	3.3	Mso.	2	1886	Greenport, N. Y.	
110924		Ga. s.	Reliance.....	9	9	38.8	14.0	4.5	Fsh.	2	1891	Carancahua, Tex.....	Port Lavaca, Tex.	
111163		Ga. s.	Reliance.....	6	6	38.0	9.9	2.6	Mso.	1	10	1903	Morsehead City, N. O.....	Washington, N. O.	
200071		Ga. s.	Reliance.....	6	6	38.3	12.0	3.2	Pas.	1	1903	South Atlantic City, N. J.....	Somers Point, N. J.	
200105		Ga. s.	Reliance.....	6	6	35.0	12.0	2.0	Fsh.	3	1903	Greenport, N. Y.....	Greenport, N. Y.	
200339		Ga. s.	Reliance.....	32	19	65.7	16.4	6.1	Frt.	2	1903	Lubbock, Mo.....	Eastport, Me.	
200130		Ga. s.	Reliance.....	19	10	44.8	15.5	7.0	Fsh.	6	1903	Gloucester, Mass.....	Gloucester, Mass.	
200524		Ga. s.	Reliance.....	13	10	37.5	14.0	6.1	Fsh.	2	1903	Friendship, Me.....	Provincetown, Mass.	
200736		Ga. s.	Reliance.....	18	13	43.6	13.6	7.0	Fsh.	3	1904	Bremen, Me.....	Newport, R. I.	
201552		Ga. s.	Reliance.....	8	8	38.0	8.0	3.0	Pas.	1	1904	Clifton, Iowa.....	Des Moines, Iowa.	
201819		Ga. s.	Reliance.....	30	20	72.0	16.2	2.9	Pas.	9	1905	Madisonville, La.....	New Orleans, La.	
202010		Ga. s.	Reliance.....	10	7	30.0	11.0	3.7	Fsh.	1	12	1905	Ballard, Wash.....	Ketchikan, Alaska.	
202278		Ga. s.	Reliance.....	7	7	32.2	10.3	5.6	Frt.	1	1904	Swans Island, Me.....	Castine, Me.	
203406		Ga. s.	Reliance.....	13	9	37.7	9.8	2.5	Fsh.	3	1905	West De Pere, Wis.....	Milwaukee, Wis.	
203751		Ga. p.	Reliance.....	12	10	68.5	9.8	2.3	Frt.	2	1906	Grantsville, W. Va.....	Wheeling, W. Va.	
203901		Ga. s.	Reliance.....	14	13	45.2	15.5	3.7	Fsh.	2	1905	Marquette, Wis.....	Milwaukee, Wis.	
205170		Ga. s.	Reliance.....	12	8	27.5	10.4	4.1	Fsh.	3	1908	B Shaw Island, Wash.....	Waukegan, Alaska.	
205215		Ga. s.	Reliance.....	11	7	38.7	10.0	4.0	Pas.	1	20	1908	Port Madison, Wash.....	Juneau, Alaska.	
205356		Ga. p.	Reliance.....	8	8	47.8	10.2	2.1	Tow.	1	16	1908	Terra Haute, Ind.....	Evansville, Ind.	
206101		Ga. p.	Reliance.....	9	6	38.1	12.1	2.6	Frt.	2	25	1909	Leesville, La.....	New Orleans, La.	
206950		Ga. s.	Reliance.....	9	6	37.8	11.0	3.0	Frt.	1	20	1909	Bay Center, Wash.....	Seattle, Wash.	
207533		Ga. s.	Reliance.....	9	8	31.2	11.3	3.6	Fsh.	1	6	1910	Howkan, Alaska.....	Bulder, Alaska.	
208862		Ga. s.	Reliance.....	14	9	51.7	15.2	2.5	Pas.	1	45	1911	Sandusky, Ohio.....	Sandusky, Ohio.	
210778		Ga. s.	Reliance.....	15	10	46.2	12.2	4.6	Pas.	1	37	1912	Camden, N. J.....	Philadelphia, Pa.	
211720		Ga. s.	Reliance.....	13	12	34.0	9.5	3.6	Fsh.	2	15	1913	Manitowoc, Wis.....	Milwaukee, Wis.	
212135		Ga. s.	Reliance.....	30	22	53.6	16.1	8.0	Cod.	2	32	1914	Rockport, Mass.....	Boston, Mass.	
212352		Ga. p.	Reliance.....	10	10	51.8	10.6	2.6	Pas.	1	25	1914	Helena, Ark.....	Memphis, Tenn.	
212442		Ga. s.	Reliance.....	13	11	42.5	9.8	4.4	Pas.	1	32	1903	South Boston, Mass.....	Providence, R. I.	
213055		Ga. p.	Reliance.....	10	10	55.5	10.6	2.0	Tow.	1	20	1915	Paducah, Ky.....	Paducah, Ky.	
212158		Ga. p.	Reliance No. 2.....	10	9	59.0	12.0	2.5	Pas.	1	12	1914	Terra Haute, Ind.....	Evansville, Ind.	
211929		Ga. s.	Reliance No. 3.....	10	5	31.9	8.5	4.9	Frt.	1	15	1914	Barish, Wash.....	Seattle, Wash.	
111110		Ga. s.	Reliance No. 3.....	13	10	48.0	12.0	3.3	Frt.	1	1903	Cornock, N. O.....	Washington, N. O.	
200564		Ga. s.	Relief.....	8	7	40.0	12.2	2.8	Tow.	1	1901	Marshfield, O.....	Empire, Oreg.	
200709		Ga. s.	Relief.....	8	6	37.8	11.1	3.0	Tow.	1	20	1901	South Bend, Wash.....	Seattle, Wash.	
200769		Ga. s.	Relief.....	10	6	35.0	9.8	4.8	Pos.	1	1910	Yarmouth, Me.....	Portland, Me.	
200931		Ga. s.	Relief.....	17	15	42.0	15.1	4.1	Frt.	3	25	1911	Charleston, S. O.....	Charleston, S. C.	
210360		Ga. s.	Relief.....	18	11	40.0	10.0	5.3	Plt.	4	27	1912	Mobile, Ala.....	Galveston, Tex.	
213212		Ga. s.	Relief.....	15	10	48.3	12.2	4.3	Pas.	1	30	1915	Astoria, Oreg.....	Empire, Oreg.	
208808	LHW	Ga. y.	Remilk III.....	51	40	77.4	14.0	6.4	Yct.	5	120	1911	South Boston, Mass.....	New York, N. Y.	
206585		Ga. s.	Rema.....	6	6	37.7	10.5	4.7	Pas.	1	18	1907	Portland, Me.....	Portland, Me.	
111003		Ga. s.	Rema II.....	8	7	43.7	11.5	3.0	Frt.	1	1892	Brynna, N. O.....	Beaufort, N. O.	
56691		Ga. s.	Rema.....	11	10	53.6	14.9	2.2	Pas.	1	1899	Seattle, Wash.....	Pt. Townsend, Wash.	
211017		Ga. s.	Rema.....	9	8	31.5	9.0	5.0	Pas.	1	15	1912	Bristol, R. I.....	Providence, R. I.	
209850	LHOV	Ga. y.	Reola II.....	33	31	55.5	15.0	5.5	Yct.	2	60	1910	New York, N. Y.....	Philadelphia, Pa.	
213312	LFRM	Ga. y.	Reola II.....	71	50	80.7	15.0	7.1	Yct.	3	100	1915	Morris Heights, N. Y.....	New York, N. Y.	
210069		Ga. y.	Reomarr II.....	70	67	85.4	16.3	8.1	Yct.	4	100	1912	New York, N. Y.....	Victrol, Mich.	
111140		Ga. s.	Reporter.....	6	5	25.0	11.5	3.2	Frt.	2	12	1887	Monument Beach, Mass.....	Weymouth, Mass.	
201088		Ga. s.	Republic.....	9	6	37.0	10.0	3.8	Tow.	1	1905	Ballard, Wash.....	Pt. Townsend, Wash.	
207089		Ga. s.	Republic.....	49	41	77.0	17.0	3.1	Pas.	3	40	1909	Itoly Hill, Fla.....	St. Augustine, Fla.	

MERCHANT MOTOR VESSELS OF THE UNITED STATES—Continued.

Official No.	Signal letters.	Rtg.	Name of vessel.	Gross tonnage.	Net tonnage.	Length.	Breadth.	Depth.	Service.	Crew.	Indicated horsepower.	When built.	Where built.	Home port (where permanent documents).
						Feet.	Feet.	Feet.						
211802		Ga. s.	Republio.	75	51	72.0	19.0	7.8	Feh.	11	125	1913	Seattle, Wash.	Seattle, Wash.
111399		Ga. s.	Rescuo.	8	6	37.0	10.8	4.4	Feh.	3	1902	Ballard, Wash.	Wrangell, Alaska.
201085		Ga. s.	Rescuo.	9	6	37.1	10.8	3.4	Pas.	1	10	1907	Key West, Fla.	Do.
207495		Ga. s.	Rescuo.	7	6	28.0	10.3	2.5	Pas.	1	55	1912	Key West, Fla.	Key West, Fla.
210249		Ga. p.	Rescuo.	18	14	64.0	15.0	4.0	Pas.	1	55	1912	Columbus, Ky.	Calfo, Ill.
110273		Ga. s.	Resolute.	11	10	38.0	14.4	4.5	Frt.	1	1876	Greenport, N. Y.	Greenport, N. Y.
207186		Ga. s.	Resolute.	35	30	50.6	17.4	5.0	Frt.	2	80	1910	Tottenville, N. Y.	New York, N. Y.
212311		Ga. s.	Resolute.	15	10	42.5	12.8	4.5	Pas.	2	75	1914	Tacoma, Wash.	Seattle, Wash.
203308		Ga. s.	Resolute.	19	15	41.2	12.7	6.2	Frt.	1	24	1906	Cushing, Me.	Boston, Mass.
111329		Ga. s.	Restless.	10	6	34.6	11.0	3.1	Tow.	1	1900	Cedar Keys, Fla.	Cedar Keys, Fla.
200677		Ga. s.	Restless.	9	6	31.0	11.2	3.7	Feh.	2	1904	Aberdeen, Wash.	Wrangell, Alaska.
201098		Ga. s.	Restless.	7	5	35.6	8.8	3.8	Frt.	1	15	1904	Astoria, Oreg.	Coos Bay, Oreg.
207482		Ga. s.	Restless.	6	5	26.3	11.8	3.3	Feh.	2	12	1910	Osterville, Mass.	Harnstable, Mass.
209446		Ga. p.	Restless.	19	9	71.5	14.0	3.3	Tow.	3	40	1911	Houma, La.	Brnshear, La.
212252		Ga. s.	Restless.	17	12	45.5	11.1	5.8	Frt.	1	24	1914	Mapleton, Oreg.	Portland, Oreg.
111190		Ga. s.	Result.	12	8	48.2	16.0	4.0	Frt.	2	1898	Detroit, Mich.	Detroit, Mich.
111300		Ga. s.	Reta.	8	6	30.0	12.0	5.6	Frt.	1	10	1908	East Machias, Me.	Portsmouth, Me.
200844		Ga. s.	Reta.	6	6	30.0	12.0	5.6	Pas.	1	10	1904	Port Republic, N. J.	Tuckerton, N. J.
209629		Ga. s.	Reta.	11	8	34.8	9.6	4.4	Fsh.	1	15	1912	Ferndale, Wash.	Seattle, Wash.
111185		Ga. y.	Retsilia.	25	25	66.5	17.3	4.8	Yct.	1	1898	Solomons, Md.	Philadelphia, Pa.
200526		Ga. p.	Return.	17	7	65.0	9.8	1.9	Tow.	2	25	1904	Grantsville, W. Va.	Pittsburgh, Pa.
200931		Ga. s.	Return.	10	12	44.0	8.0	3.2	Pas.	2	1904	Muscatine, Iowa.	Des Moines, Iowa.
210879		Ga. p.	Return.	19	19	77.2	12.5	2.1	Pas.	2	20	1912	Grantsville, W. Va.	Wheeling, W. Va.
110664		Ga. s.	Rueel.	15	14	54.0	13.4	3.5	Frt.	2	1885	Key West, Fla.	Miami, Fla.
203232	KVMJ	Ga. y.	Revonah.	22	17	53.7	11.2	4.0	Yct.	3	1906	Bayonne, N. J.	Savannah, Ga.
208104		Ga. p.	Revonah.	83	49	80.9	16.0	2.6	Pas.	6	50	1910	Madison, Ind.	Evansville, Ind.
212801		Ga. s.	Rexall.	8	5	50.7	8.0	3.0	Pas.	1	25	1914	Fort Myers, Fla.	Tampa, Fla.
213303		Ga. y.	Rhaingold.	23	16	50.3	12.0	5.7	Yct.	1	1915	Los Angeles, Cal.	Los Angeles, Cal.
203483		Ga. s.	Rhine.	12	11	38.6	10.2	5.0	Frt.	2	1904	Manitowoc, Wis.	Grand Haven, Mich.
210936		Ga. p.	Rhoda B.	7	6	39.1	9.7	2.5	Pas.	1	18	1913	Memphis, Tenn.	Easton, Tenn.
111143		Ga. s.	Rhoda E. Crane.	14	10	47.1	13.6	4.1	Oys.	2	18	1897	Stratford, Conn.	Boston, Mass.
202146		Ga. s.	Rhododendron.	14	10	32.0	14.3	5.7	Pas.	1	1905	Bellingham, Wash.	Port Angeles, Wash.
206103		Ga. s.	Rhododendron.	17	11	45.0	11.2	3.6	Pas.	1	36	1909	Mount Vernon, Wash.	Port Townsend, Wash.
210090		Ga. p.	Richard Rhea.	14	14	64.0	8.5	2.6	Pas.	1	35	1912	Wolfs Creek, Ky.	Louisville, Ky.
110243		Ga. s.	Richard Rhodes.	19	18	43.0	16.8	4.4	Frt.	2	1875	Bay Shore, N. Y.	Norfolk, Va.
201386		Ga. s.	Richard J. Numan.	92	55	84.8	22.1	10.3	Fsh.	16	1904	East Boothbay, Me.	Portland, Me.
110790		Ga. s.	Richard J. Vetra.	50	50	50.0	15.5	3.2	Moe.	2	1883	Deals Island, Md.	Annapolis, Md.
110953		Ga. s.	Richard K. Fox.	10	9	34.8	10.4	4.9	Pas.	3	1890	New York, N. Y.	New York, N. Y.
110751		Ga. s.	Richard W. Sommers.	13	11	45.6	13.7	3.2	Pas.	3	1887	Muddy Creek, Va.	Perth Amboy, N. J.
208470		Ga. p.	Richardson.	12	10	50.7	12.0	2.0	Tow.	1	1911	Eads Landing, Ky.	Nashville, Tenn.
202330		Ga. s.	Richmond.	18	17	40.3	16.3	4.4	Fsh.	2	1905	Tottenville, N. Y.	New York, N. Y.
208859		Ga. s.	Richmond.	12	8	34.4	10.5	4.4	Frt.	1	20	1911	Seattle, Wash.	Ketchikan, Alaska.
212940	LBWJ	Ga. s.	RICKMOND.	40	30	41.3	30.0	4.9	Frt.	8	150	1915	Savannah, Ga.	Savannah, Ga.
208738		Ga. y.	Rickwood.	40	18	70.2	13.5	6.4	Yct.	3	1910	Port Clinton, Ohio.	Moble, Ala.
111333		Ga. p.	Ridley.	8	8	39.0	10.5	2.0	Tow.	2	1901	New Decatur, Ala.	Nashville, Tenn.
210914		Ga. s.	Rikka II.	15	10	35.1	12.0	4.8	Fsh.	4	16	1913	Seattle, Wash.	Seattle, Wash.
207493		Ga. s.	Rinaldo.	6	5	27.0	9.0	3.1	Feh.	2	7	1910	Douglas, Alaska.	Juneau, Alaska.
110807		Ga. s.	Ring Dove.	14	7	38.0	14.0	3.3	Frt.	2	1883	Hiloxil, Miss.	Port Aransas, Tex.
200392		Ga. s.	Rio Grande.	13	10	39.8	9.0	4.0	Pas.	1	20	1901	Detroit, Mich.	Newbern, N. C.
110864		Ga. s.	Rio Rey.	84	60	70.0	25.2	6.0	Pas.	6	1890	Alameda, Cal.	San Francisco, Cal.
206726		Ga. s.	Rio Vista.	8	5	42.2	11.1	4.4	Pas.	1	40	1909	San Francisco, Cal.	Do.
110596		Ga. s.	Ripple.	12	10	43.7	11.1	4.1	Pas.	3	1883	Noank, Conn.	Newark, N. J.
111431		Ga. s.	Ripple.	10	7	47.3	11.6	2.9	Moe.	2	1902	Marehead City, N. C.	Wilmington, N. C.
111444		Ga. s.	Ripple.	16	12	45.2	16.8	3.4	Frt.	2	1903	Marshallberg, N. C.	Norfolk, Va.
200715		Ga. s.	Ripple.	6	5	28.0	7.2	2.2	Pas.	1	7	1903	Sanford, Fla.	St. Augustine, Fla.
201165		Ga. s.	Ripple.	6	5	36.0	8.8	3.8	Frt.	1	10	1904	Newport, R. I.	Newport, R. I.
205895		Ga. s.	Ripple.	10	9	49.0	11.0	4.0	Pas.	1	1905	Toledo, Ohio.	Toledo, Ohio.
205953		Ga. s.	Ripple.	6	6	39.0	11.4	2.4	Frt.	2	15	1899	Bethle N. O.	Wilmington, N. O.
208303		Ga. s.	Ripple.	11	10	39.0	11.3	2.4	Pas.	1	15	1909	Baldwin, N. Y.	Patchogue, N. Y.
206588		Ga. s.	Ripple.	8	7	34.7	9.7	4.1	Pas.	2	25	1909	East Saugus, Mass.	Boston, Mass.
212237		Ga. s.	Ripple.	11	8	35.5	12.0	5.1	Pas.	1	18	1880	South San Francisco, Cal.	Los Angeles, Cal.
206520		Ga. s.	Riston S.	12	8	48.1	9.6	4.4	Tow.	1	75	1901	Alameda, Cal.	San Francisco, Cal.
21709		Ga. s.	Rising Billow.	20	14	47.4	15.1	6.0	Feh.	1	1897	Harpwell, Me.	Eastport, Me.
210541		Ga. s.	Rita.	6	5	35.0	7.5	3.4	Pas.	2	15	1912	Georgetown, S. C.	Georgetown, S. C.
111383		Ga. s.	Rita J.	28	14	55.5	13.9	6.0	Feh.	5	1901	Beranton, Miss.	Quitport, Miss.
201432		Ga. s.	Rita A. Viator.	48	22	63.0	19.3	3.8	Fsh.	14	1904	Gloucester, Mass.	Gloucester, Mass.
110978		Ga. s.	Rival.	5	5	29.5	12.8	3.2	Oys.	1	1892	Patchogue, N. Y.	Patchogue, N. Y.
204826		Ga. s.	Rival.	18	14	48.0	15.3	6.0	Oys.	2	1907	Greenport, N. Y.	New Haven, Conn.
207995		Ga. s.	Rival.	14	10	43.2	12.0	5.0	Tow.	1	10	1910	Seattle, Wash.	Seattle, Wash.
212593		Ga. s.	Riverbank.	6	6	31.0	9.1	3.9	Pas.	3	15	Boston, Mass.
110311		Ga. s.	River Ganges.	8	7	34.0	11.3	4.2	Fsh.	2	1877	Kennebunk, Me.	Portland, Me.
202320		Ga. s.	River Queen.	16	7	46.0	15.0	2.0	Pas.	1	24	1903	St. Paul, Minn.	St. Paul, Minn.
212280		Ga. s.	Riverview Maid.	13	9	35.0	11.1	4.0	Pas.	1	20	1912	Riverview, Fla.	Jacksonville, Fla.

1 Formerly ga. s. Harold and Clifford.
 2 Formerly a ywl. Result.
 3 Formerly ga. y. Truth.

4 Formerly ga. y. Ethel M. Ward.
 5 Formerly U. S. S. Ripple.
 6 Formerly U. S. Navy cutter Riverbank.

MERCHANT MOTOR VESSELS OF THE UNITED STATES—Continued.

Official No.	Signal letters.	Rtg.	Name of vessel.	Gross tonnage.	Net tonnage.	Length.	Breadth.	Depth.	Service.	Crew.	Indicated horsepower.	When built.	Where built.	Home port (where permanent indent issues).
208854		Ga. s.	Roald	17	12	39.5	11.4	5.2	Fsh.	4	20	1911	Seattle, Wash.	Seattle, Wash.
210132		Ga. s.	Roald Amundsen	24	10	47.2	14.0	6.8	Fsh.	9	30	1912	Poulsbo, Wash.	Do.
211339		Ga. s.	Roamer	35	19	52.5	18.5	4.9	Frt.	4	1907	Marine, N. C.	Key West, Fla.
204128		Ga. p.	Roamer	8	8	45.0	9.0	2.0	Pas.	1	1907	Terre Haute, Ind.	Evansville, Ind.
204721		Ga. s.	Roamer	7	7	33.4	10.0	3.3	Pas.	2	1907	Clayton, N. Y.	Cape Vincent, N. Y.
207290		Ga. s.	Roamer	19	12	50.6	12.4	3.8	Pas.	3	40	1910	Middleburg, Fla.	Jacksonville, Fla.
211171		Ga. s.	Roamer	7	6	28.4	11.0	3.4	Frt.	2	10	1912	Charleston, S. C.	Charleston, S. C.
211324		Ga. s.	Roamer	9	9	32.0	7.5	3.5	Pas.	1	14	1913	Kelltsburg, Ill.	Chicago, Ill.
212233		Ga. s.	Roamer	55	35	64.9	20.0	7.7	Frt.	1	75	1914	North Bend, Oreg.	Empire, Oreg.
212626		Ga. s.	Roamer	7	6	28.6	8.0	2.7	Frt.	1	12	1910	Trenton, N. J.	Philadelphia, Pa.
111300	KPTM	Ga. s.	Rob Roy	111	77	96.0	23.9	10.6	Fsh.	19	1900	Essex, Mass.	Gloucester, Mass.
111321		Ga. s.	Rob Roy	7	7	29.2	11.1	5.6	Fsh.	2	16	1900	Friendship, Me.	Newport, R. I.
202255		Ga. p.	Rob Roy	12	8	45.0	9.0	0.4	Pas.	2	1905	McGregor, Iowa	Dubuque, Iowa.
211627		Ga. s.	Rob Roy	10	6	33.6	10.9	4.8	Pas.	1	30	1911	Oakland, Cal.	San Francisco, Cal.
110739		Ga. s.	Robbie F. Sylvester	12	11	33.0	11.0	5.1	Fsh.	2	16	1887	Stonington, Conn.	Providence, R. I.
202919		Ga. s.	Robins 2.	13	13	43.8	12.8	3.2	Frt.	2	5	1907	Fishers Landing, N. Y.	Cape Vincent, N. Y.
207894		Ga. s.	Robena	9	9	39.0	11.8	5.5	Pas.	1	10	1910	Elizabeth City, N. C.	Elizabeth City, N. C.
209814		Ga. s.	Robert	11	8	43.0	12.7	4.0	Frt.	1	17	1912	Deep Creek, Va.	Norfolk, Va.
211374		Ga. s.	Robert	38	26	58.7	15.0	5.2	Frt.	5	100	1913	Groton on Hudson, N. Y.	New York, N. Y.
111335		Ga. s.	Robert Barron	13	9	44.4	10.3	4.1	Tow.	1	1901	Astoria, Oreg.	Seattle, Wash.
208709		Ga. s.	Robert C.	15	12	35.2	11.0	4.8	Pas.	2	24	1911	Camden, N. J.	Philadelphia, Pa.
111001		Ga. s.	Robert James	9	9	39.0	14.7	3.0	Frt.	2	1892	Pocomoke City, Md.	Norfolk, Va.
211120		Ga. s.	Robert P.	11	11	47.2	13.8	4.3	Pas.	1	50	1911	Mariners Harbor, N. Y.	New York, N. Y.
111422		Ga. s.	Robert Palmer	0	6	20.8	13.4	3.0	Frt.	1	1902	Noank, Conn.	New London, Conn.
205326		Ga. s.	Robert R.	35	33	67.0	15.0	6.3	Tow.	0	75	1908	Chicago, Ill.	Chicago, Ill.
111270		Ga. s.	Robert W.	13	9	41.3	12.5	4.4	Mso.	2	1900	Mount Pleasant, S. C.	Beaufort, S. C.
203701		Ga. s.	Robert B. Burnoy	39	31	55.5	18.2	5.8	Frt.	4	1905	Dove Bluff, Ga.	Tampa, Fla.
110470		Ga. s.	Robert B. Nooney	23	21	41.7	16.3	4.5	Fsh.	3	1881	Kennebunk, Me.	New York, N. Y.
110507		Ga. s.	Robert E. Lee	5	5	39.6	12.0	3.0	Frt.	1	1893	Norfolk, Va.	Norfolk, Va.
212096		Ga. s.	Robert G. Seymour	25	17	47.1	11.8	5.5	Pas.	1	49	1914	Windsor, Wash.	Seattle, Wash.
201096		Ga. s.	Robert L. Hinton	0	5	42.0	11.0	6.6	Pas.	1	7	1909	Elizabeth City, N. C.	Elizabeth City, N. C.
111036		Ga. s.	Robert and Carr	54	51	72.9	20.0	8.2	Fsh.	11	1893	East Boothbay, Me.	Georgetown, S. C.
201513		Ga. y.	Roberta	10	12	53.6	12.0	3.2	Yot.	3	25	1904	New York, N. Y.	Providence, R. I.
203374		Ga. p.	Roberta	10	7	52.5	10.7	2.5	Fer.	3	1905	Glasgow, Mo.	St. Louis, Mo.
93201	KRQF	Ga. y.	Robln	49	45	73.9	18.3	8.6	Yot.	6	1902	New York, N. Y.	Boston, Mass.
211792		Ga. s.	Robln	24	6	51.4	15.2	4.7	Oys.	3	50	1913	Crittenden, Va.	Norfolk, Va.
110905		Ga. s.	Robln Adair	0	5	24.4	9.3	5.0	Fsh.	2	1890	Deer Isle, Me.	Stonington, Me.
111295		Ga. s.	Roblna	6	5	29.4	9.3	3.3	Pas.	2	1900	Bridgport, Conn.	Wilmington, Del.
211091		Ga. y.	Robln Hood II.	25	20	45.6	10.7	6.0	Yot.	1	30	1913	South Jacksonville, Fla.	Jacksonville, Fla.
110832		Ga. s.	Roblnson Crusoe	15	8	30.0	14.5	3.6	Frt.	1	1888	Yaveland, Fla.	Tampa, Fla.
20257		Ga. s.	Robley D.	13	8	40.0	10.0	3.6	Pas.	1	23	1906	Nahcotta, Wash.	Seattle, Wash.
202795		Ga. s.	Rocelle	12	8	38.3	12.3	3.6	Pas.	1	1906	Ballard, Wash.	Do.
20247		Ga. s.	Rocena	12	8	40.0	10.0	4.0	Tow.	1	35	1909	Seattle, Wash.	Do.
111188		Ga. s.	Rochester	17	10	57.0	15.3	2.4	Frt.	2	1898	Fau (Galie), Fla.	Jacksonville, Fla.
110845		Ga. p.	Rook City Spoke Co	14	11	61.4	12.2	1.9	Tow.	2	35	1912	Nashville, Tenn.	Nashville, Tenn.
203004		Ga. s.	Rookaway	13	11	43.2	12.4	4.1	Pas.	2	1906	Brooklyn, N. Y.	New York, N. Y.
111300		Ga. s.	Rody Green	29	23	49.2	17.5	4.6	Frt.	5	1901	Tottenville, N. Y.	Greenport, N. Y.
110089		Ga. s.	Roger B.	8	7	26.0	10.0	3.0	Pas.	1	10	1912	Green Cove Springs, Fla.	Jacksonville, Fla.
203010		Ga. s.	Rolle	14	10	45.4	12.9	4.3	Pas.	1	1906	Ballard, Wash.	Seattle, Wash.
204211		Ga. s.	Rolfn	8	6	29.8	10.8	4.0	Fsh.	0	1907	Tacoma, Wash.	Do.
205943		Ga. z.	Rollin H.	9	6	38.0	8.6	2.5	Pas.	2	15	1907	Ashbury Park, N. J.	Jacksonville, Fla.
110414		Ga. s.	Rollin S.	12	7	37.5	14.8	4.3	Frt.	1	1880	Port Norris, N. J.	Philadelphia, Pa.
211870		Ga. s.	Rollola	7	7	33.7	8.8	3.1	Frt.	1	40	1910	Brook Haven, N. Y.	Patchogue, N. Y.
81257		Ga. s.	Rollo	19	13	49.3	14.0	5.6	Fsh.	4	1890	Eagle Harbor, Wash.	Port Angeles, Wash.
203819		Ga. s.	Rollo	15	13	39.1	11.3	4.3	Fsh.	2	12	1911	Bols Blanc Island, Mich.	Grand Haven, Mich.
110344		Ga. s.	Roma	8	8	31.8	11.2	3.2	Fsh.	1	25	1892	Etahahila, Alaska	Ketchikan, Alaska.
209483		Ga. p.	Romeo	20	14	57.0	18.0	3.5	Oyo.	1	25	1911	Franklin, La.	Morgan City, La.
111909		Ga. p.	Romeo	0	6	30.8	9.2	1.7	Frt.	1	10	1913	Argenta, Ark.	St. Louis, Mo.
111091		Ga. s.	Romp.	5	5	21.0	10.9	3.6	Cod.	1	6	1887	Monument Beach, Mass.	Provincetown, Mass.
203593		Ga. s.	Rona	14	9	58.1	12.2	3.0	Pas.	1	1900	Cedar Bayou, Tex.	Galveston, Tex.
50780		Ga. y.	Rondina	24	13	54.2	14.0	7.6	Yot.	3	35	1888	South Boston, Mass.	Boston, Mass.
203790		Ga. y.	Rondo	20	10	45.0	15.0	3.2	Yot.	2	1907	Rhode River, Md.	Jacksonville, Fla.
208054		Ga. s.	Rondout	17	12	40.0	13.3	4.7	Fsh.	0	29	1911	Tacoma, Wash.	Tacoma, Wash.
205507		Ga. s.	Rononor	0	6	23.4	9.0	4.2	Pas.	1	6	1904	Pawtuxet, R. I.	Providence, R. I.
113009		Ga. s.	Roosevelt	20	13	42.6	13.4	5.8	Fsh.	1	20	1915	Seattle, Wash.	Seattle, Wash.
200698		Ga. y.	Rosa	19	18	45.5	10.7	7.5	Yot.	3	30	1919	San Diego, Cal.	San Diego, Cal.
111070		Ga. s.	Rosa and May	0	6	30.0	10.5	4.0	Frt.	1	1891	Brooksville, Me.	Castine, Me.
111450		Ga. s.	Rosa Blanche	13	10	39.5	12.7	6.2	Fsh.	1	1893	Egyptoggin, Me.	Southwest Harbor, Me.
10872		Ga. s.	Rosa Lonn	8	8	35.5	11.2	2.0	Oys.	1	1890	Terrebonne Parish, La.	Brashear, La.
205831		Ga. p.	Rosa It	14	7	58.8	11.0	3.0	Frt.	2	20	1908	New Harmony, Ind.	New Harmony, Ind.
21815		Ga. s.	Rosabell	24	22	55.0	15.9	4.4	Pas.	1	1865	Patchogue, N. Y.	Patchogue, N. Y.

¹ Formerly sch. y. Marjorie.

² Formerly st. s. Wasp.

³ Formerly (a sch. Priscilla II.
b ga. y. Rondina.
c ga. y. Cara II.

MERCHANT MOTOR VESSELS OF THE UNITED STATES—Continued.

Official No.	Signal letters.	Rtg.	Name of vessel.	Gross tonnage.	Net tonnage.	Length.	Breadth.	Depth.	Service.	Crew.	Indicated horsepower.	When built.	Where built.	Home port (where permanent document issues).
111179		Ga. s.	Rosalie	15	14	42.9	12.0	5.3	Pas.	1	1898	New York, N. Y.	Newark, N. J.
201923		Ga. s.	Rosalie	10	6	40.0	9.0	4.4	Tow.	2	1905	Madisonville, La.	New Orleans, La.
207227		Ga. s.	Rosalie	14	14	42.5	13.3	4.0	Frt.	2	15	1910	Charleston, S. C.	Charleston, S. C.
208016		Ga. y.	Rosalie	23	10	35.8	10.2	3.0	Frt.	1	18	1910	Jacksonville, Fla.	Jacksonville, Fla.
208479		Ga. s.	Rosalina	9	7	40.5	9.9	4.0	Frt.	3	10	1910	San Diego, Cal.	San Diego, Cal.
111409	KNJR	Ga. y.	Rosalind	18	10	45.5	13.0	5.8	Yot.	1	1898	New York, N. Y.	New York, N. Y.
92330		Ga. s.	Rosana	8	7	34.0	13.0	3.0	Mao.	1891	Patchogue, N. Y.	Patchogue, N. Y.
212158		Ga. s.	Rosario	24	10	40.0	12.9	7.0	Fsh.	0	25	1914	Seattle, Wash.	Seattle, Wash.
110015		Ga. s.	Rose	5	6	28.4	10.3	3.8	Pas.	1	1871	Saco, Me.	Portland, Me.
111115		Ga. s.	Rose	7	8	32.5	11.7	4.0	Frt.	1	8	1899	Gateville, Mass.	Barnstable, Mass.
111418		Ga. s.	Rose	13	11	32.0	10.7	4.8	Mao.	2	1902	San Pedro, Cal.	Los Angeles, Cal.
202449		Ga. s.	Rose	9	9	40.0	14.2	2.0	Frt.	1	10	1905	Indianola, Tex.	Port Lavaca, Tex.
204855		Ga. s.	Rose	14	10	52.5	13.7	3.3	Pas.	1	35	1907	Astoria, Ore.	Astoria, Ore.
205740		Ga. s.	Rose	12	8	38.0	12.1	3.5	Oys.	1908	Brunsvik, Ga.	Brunsvik, Ga.
209270		Ga. s.	Rose	10	8	50.2	10.0	2.5	Fsh.	3	25	1911	Bayville, N. Y.	Patchogue, N. Y.
210831		Ga. s.	Rose	10	11	37.0	12.2	6.1	Fsh.	6	27	1912	Tacoma, Wash.	Tacoma, Wash.
202174		Ga. s.	Rose II	10	6	38.0	12.0	4.0	Pas.	1	1905	Cape May, N. J.	Bridgeport, N. J.
205191		Ga. s.	Rose City	7	5	38.3	9.9	2.5	Pas.	1	25	1908	Portland, Ore.	Portland, Ore.
211341		Ga. s.	Rose City	24	16	42.0	13.7	5.7	Fsh.	8	20	1913	Tacoma, Wash.	Seattle, Wash.
212691		Ga. p.	Rose Maloney	0	6	40.4	9.5	2.0	Tow.	1	15	1914	Nashville, Tenn.	Nashville, Tenn.
206187		Ga. s.	Rose R.	14	9	43.0	13.0	3.6	Pas.	1	20	1909	Stratford, Conn.	New York, N. Y.
211021		Ga. s.	Rose R. II	30	27	50.0	17.0	5.7	Fsh.	1	85	1913	Patchogue, N. Y.	Do.
111311		Ga. s.	Rose Standish	25	25	44.9	18.8	8.6	Pas.	17	1903	Gloucester, Mass.	Gloucester, Mass.
210259		Ga. s.	Rose W.	10	8	45.7	18.7	4.4	Fsh.	1	40	1912	Lubbock, Me.	Lowport, Me.
207723		Ga. s.	Roseadele	10	10	50.2	15.2	1.0	Pas.	2	10	1910	Kissimmee, Fla.	Tampa, Fla.
110411		Ga. s.	Rosebud	7	5	44.0	10.0	2.7	Frt.	2	1875	Dorchester County, Md.	Annapolis, Md.
111403		Ga. p.	Rosebud	24	22	70.0	17.0	2.5	Fer.	4	1902	Olinton, Iowa.	Pembina, N. Dak.
202284		Ga. s.	Rosebud	12	7	44.1	10.2	3.0	Frt.	3	10	1903	Miami, Fla.	Tampa, Fla.
206781		Ga. s.	Rosebud	14	14	34.7	12.6	3.1	Pas.	2	12	1905	Cambridge, Mass.	Boston, Mass.
209688		Ga. s.	Rosebud	7	5	30.3	9.0	3.2	Fsh.	2	10	1912	Seattle, Wash.	Seattle, Wash.
210899		Ga. s.	Rosebud	14	10	43.2	12.3	3.7	Frt.	1	20	1913	Friday Harbor, Wash.	Pt. Townsend, Wash.
111011		Ga. s.	Rosella	8	7	34.0	14.0	3.4	Fsh.	1	1892	Patchogue, N. Y.	Patchogue, N. Y.
202186		Ga. s.	Rosetta	5	5	39.0	12.5	2.0	Frt.	1	1905	Beaufort, N. C.	Beaufort, N. C.
207378		Ga. s.	Rosetta	11	8	35.0	10.3	0.7	Frt.	1	15	1910	Belhaven, N. C.	Elizabeth City, N. C.
205027		Ga. s.	Rosey	7	7	29.0	9.6	2.7	Fsh.	1	10	1906	St. James, Mich.	Grand Haven, Mich.
110781		Ga. s.	Rosie	8	6	39.6	14.6	3.3	Pas.	1	1888	Patchogue, N. Y.	Patchogue, N. Y.
209202		Ga. s.	Rosie K.	8	7	29.6	18.0	3.8	Fsh.	2	10	1909	Manitowoc, Wis.	Milwaukee, Wis.
208970		Ga. p.	Rosie K.	14	14	55.1	12.1	1.6	Pas.	2	1919	Vicksburg, Miss.	Vicksburg, Miss.
111173		Ga. y.	Rosina	10	14	44.3	14.5	3.6	Frt.	2	10	1898	Choctawhatchee, Fla.	Key West, Fla.
111312	KQPT	Ga. y.	Rosina	29	27	51.0	17.4	0.0	Yot.	1	1900	Nahant, Mass.	New York, N. Y.
209995		Ga. s.	Rosina	7	6	25.5	8.0	3.3	Pas.	1	10	1903	Riverside, R. I.	Providence, R. I.
209710		Ga. s.	Rosina M.	6	0	32.3	12.1	4.0	Pas.	1	10	1912	Atlantic City, N. J.	Somers Point, N. J.
210940		Ga. s.	Rosita	10	7	35.0	9.0	4.0	Pas.	1	18	1912	Seattle, Wash.	Seattle, Wash.
206138		Ga. y.	Roslyn	17	14	57.0	11.0	5.0	Yot.	1	1907	Port Olimpia, Ohio	Toledo, Ohio
213274		Ga. y.	Roslyn	20	13	49.9	11.1	5.0	Yot.	2	60	1915	Morris Heights, N. Y.	New York, N. Y.
206228		Ga. s.	Roslynd	12	8	50.6	12.9	2.7	Mao.	2	12	1903	Bvansboro, N. O.	Washington, N. C.
209044		Ga. s.	Rosy	11	10	39.8	10.2	3.7	Fsh.	1	20	1911	Ketchikan, Alaska.	Ketchikan, Alaska.
111410		Ga. p.	Rough Rider	11	7	60.3	10.0	2.2	Pas.	3	1902	Dallard, Wash.	Seattle, Wash.
111450		Ga. s.	Rough Rider	12	9	38.0	13.0	6.0	Fsh.	4	1903	Bremton, Me.	Portland, Me.
203482		Ga. s.	Rough Rider	10	8	38.6	10.2	5.0	Fsh.	3	1904	Manitowoc, Wis.	Boston, Mass.
207189		Ga. s.	Rough Rider	12	12	34.0	9.8	3.0	Fsh.	3	18	1907	Two Rivers, Wis.	Milwaukee, Wis.
207830		Ga. s.	Rough Rider	14	13	42.2	9.3	3.8	Pas.	1	18	1910	Ketchikan, Alaska.	Ketchikan, Alaska.
210883		Ga. y.	Rough Rider	13	-7	41.1	13.8	4.1	Yot.	2	20	1900	Deer Island, N. B.	Eastport, Me.
110738		Ga. s.	Roulette	83	44	82.0	23.2	10.0	Frt.	15	1884	Boston, Mass.	New York, N. Y.
110092		Ga. s.	Rover	8	8	34.4	12.0	3.4	Fsh.	1	1870	Southside, N. Y.	Do.
111414		Ga. s.	Rover	14	10	45.8	11.3	3.9	Pas.	1	1902	Warrenton, Ore.	Astoria, Ore.
202571		Ga. s.	Rover	14	9	34.4	11.8	4.0	Cod.	2	25	1904	Warren, R. I.	Provincetown, Mass.
207331		Ga. s.	Rover	25	17	53.5	14.5	4.9	Tow.	2	05	1910	Astoria, Ore.	Seattle, Wash.
207764		Ga. s.	Rover	8	7	31.4	8.7	5.0	Pas.	2	1910	Buffalo, N. Y.	Redville, Va.
209541		Ga. s.	Rover	14	10	49.5	10.5	3.5	Pas.	1	00	1912	Everett, Wash.	Pt. Townsend, Wash.
210442		Ga. s.	Rover	7	7	37.0	9.8	2.0	Frt.	1	6	1890	Merrick, N. Y.	New York, N. Y.
212884		Ga. s.	Rover	15	11	44.8	11.3	3.9	Tow.	2	10	1914	Washington, N. C.	Washington, N. C.
112227		Ga. s.	Rowan	21	14	44.2	13.9	0.3	Fsh.	1	80	1912	Westport, Tex.	Galveston, Tex.
135083		Ga. s.	Rowan	12	12	36.5	9.8	4.0	Pas.	1	1873	Brooklyn, N. Y.	New York, N. Y.
209343		Ga. y.	Rowena	57	51	60.0	10.0	5.1	Yot.	3	48	1911	Port Edward, N. Y.	Albany, N. Y.
210762		Ga. s.	Rowetta	13	10	38.0	11.5	4.4	Fsh.	1	36	1912	Fort Center, Fla.	Key West, Fla.
21888		Ga. s.	Roxanna	7	7	30.2	12.1	4.0	Fsh.	2	1879	Westbrook, Conn.	New London, Conn.
111424		Ga. s.	Royce Lee	9	7	41.0	13.0	3.4	Frt.	1	1902	Chukotuk, Va.	Norfolk, Va.
209584		Ga. s.	Roxie Pitman	18	13	45.6	12.5	4.0	Frt.	1	24	1912	Bettle, N. O.	Beaufort, N. C.
111235		Ga. s.	Roy	7	5	31.0	10.2	3.3	Frt.	2	1899	Penns Grove, N. J.	Wilmington, Del.
111401		Ga. s.	Roy	18	12	42.2	13.4	5.3	Oys.	3	28	1902	Warren, R. I.	Providence, R. I.
209976		Ga. s.	Roy II	17	11	43.3	14.0	5.6	Tow.	1	70	1912	Pittsburg, Cal.	San Francisco, Cal.
204320		Ga. p.	Roy II	19	19	63.8	12.4	3.2	Tow.	2	1907	Arrow Rock, Mo.	Kansas City, Mo.
210976		Ga. s.	Roy W.	8	6	28.5	8.3	4.1	Fsh.	1	12	1913	Middleburg, Fla.	Jacksonville, Fla.
209850		Ga. s.	Royal	22	15	44.4	13.0	5.8	Fsh.	5	30	1912	Seattle, Wash.	Seattle, Wash.
210318		Ga. p.	Royal	13	13	52.0	11.5	2.5	Frt.	2	27	1912	Riverside, Ky.	Louisville, Ky.
111442		Ga. s.	Royal Palm	13	12	39.4	14.1	3.9	Tow.	2	1897	Miami, Fla.	Jacksonville, Fla.

1 Formerly slip, Milton Leon.

MERCHANT MOTOR VESSELS OF THE UNITED STATES—Continued.

Official No.	Signal letters.	Rtg.	Name of vessel.	Gross tonnage.	Net tonnage.	Length.	Breadth.	Depth.	Service.	Crew.	Indicated horsepower.	When built.	Where built.	Home port (where permanent document issues).
204247		Ga. s.	Royal Tern.....	17	17	<i>Feet.</i> 40.1	<i>Feet.</i> 13.7	<i>Feet.</i> 4.4	Pol.	2		1907	Handaboro, Miss.	New York, N. Y.
209938		Ga. s.	Rubalyat.....	11	8	50.0	10.0	4.3	Pas.	1	40	1909	Kemah, Tex.	Houston, Tex.
111296		Ga. s.	Ruby.....	12	10	38.5	14.8	6.4	Frt.	2	2	1899	Dennysville, Me.	Eastport, Me.
111419	KRVI	Ga. s.	Ruby.....	345	273	132.0	34.0	9.0	Frt.	14	140	1902	Seattle, Wash.	Seattle, Wash.
201718		Ga. s.	Ruby.....	10	6	44.1	9.5	3.4	Frt.	1		1905	Astoria, Oreg.	Astoria, Oreg.
204117		Ga. s.	Ruby.....	14	9	47.9	11.9	4.3	Pas.	2		1907	Ballard, Wash.	Tacoma, Wash.
204282		Ga. y.	Ruby.....	20	18	45.0	14.0	5.0	Yct.	1		1907	Toms River, N. J.	Patchogue, N. Y.
207811		Ga. s.	Ruby.....	12	9	42.0	10.8	3.3	Frt.	1		1907	Norfolk, Va.	Norfolk, Va.
208526		Ga. s.	Ruby.....	10	10	34.2	8.0	3.2	Fsh.	3	8	1907	Murgeon Bay, Wis.	Milwaukee, Wis.
208974		Ga. s.	Ruby.....	6	6	26.5	8.0	3.6	Fsh.	1	7	1908	Gills Rock, Wis.	Do.
210744		Ga. s.	Ruby.....	10	7	51.7	11.4	4.4	Frt.	1	20	1912	Apalachicola, Fla.	Apalachicola, Fla.
211520		Ga. s.	Ruby.....	10	7	33.3	11.4	4.0	Fsh.	1	10	1913	Saxman, Alaska.	Saxman, Alaska.
212271		Ga. s.	Ruby.....	8	7	23.1	8.2	4.4	Fsh.	1	20	1914	Seattle, Wash.	Seattle, Wash.
210202		Ga. p.	Ruby Lee.....	8	8	47.6	10.0	2.2	Tow.	1	15	1912	Cromwell, Ky.	Louisville, Ky.
204738		Ga. s.	Ruby Marie.....	13	9	39.3	11.6	3.0	Pas.	1		1907	Everett, Wash.	Pt. Townsend, Wash.
203119		Ga. s.	Ruby L. Davis.....	23	14	61.6	17.6	4.7	Oys.	3		1906	Battery Park, Va.	Newport News, Va.
211958		Ga. s.	Rudder.....	11	7	41.0	9.6	4.5	Pas.	1	25	1905	New York, N. Y.	New York, N. Y.
203723		Ga. s.	Rudolf.....	12	6	41.5	13.5	3.8	Fsh.	2		1906	Saline, La.	New Orleans, La.
209625		Ga. s.	Rudolf N.....	29	19	51.9	15.2	5.8	Tow.	2	100	1912	Oakland, Cal.	San Francisco, Cal.
209416		Ga. s.	Rudolph.....	27	15	45.4	14.5	5.2	Fsh.	1	40	1911	Seattle, Wash.	Seattle, Wash.
200514	KSTM	Ga. y.	Ruffhouse.....	131	109	91.0	20.4	5.0	Yct.	8	8	1903	Baltimore, Md.	New York, N. Y.
211124	LOVJ	Ga. y.	Ruffed Grouse.....	29	20	50.5	13.3	6.4	Yct.	3	225	1903	Greensport, N. Y.	Greensport, N. Y.
200434		Ga. s.	Rulus M. Gibbs.....	14	11	35.7	12.5	3.9	Frt.	2		1903	McChlennyville, S. C.	Georgetown, S. C.
209941		Ga. y.	Rumer.....	7	5	31.5	8.7	4.7	Yct.	2	18	1912	Erie, Pa.	Erie, Pa.
210224		Ga. s.	Rummell.....	7	5	30.0	8.5	3.6	Frt.	1	8	1900	Toledo, Ohio.	Duluth, Minn.
205582		Ga. s.	Rumolo.....	6	6	29.9	11.3	3.2	Frt.	1		1908	Galveston, Tex.	Galveston, Tex.
02557		Ga. y.	Runabout.....	18	15	34.5	13.8	6.0	Yct.	1	65	1893	New London, Conn.	Bridgeport, Conn.
209792		Ga. y.	Runaway.....	19	17	39.4	11.0	5.5	Yct.	1	24	1912	New York, N. Y.	Newark, N. J.
210382		Ga. s.	Rupert.....	8	6	40.0	10.3	2.0	Frt.	1	24	1912	Ballard, Wash.	Nome, Alaska.
201793		Ga. s.	Rupert II.....	10	8	40.2	13.4	4.0	Pas.	1		1905	Port Republic, N. J.	Somers Point, N. J.
209301		Ga. s.	Rural.....	7	6	34.0	7.2	2.8	Pas.	1	16	1911	Marshfield, Oreg.	Cooa Bay, Oreg.
111110		Ga. s.	Rusalka.....	28	24	55.3	15.1	7.7	Fsh.	10		1896	South Boston, Mass.	New York, N. Y.
210788		Ga. s.	Rush.....	13	9	42.2	12.5	4.9	Frt.	2	60	1912	Oakland, Cal.	Philadelphia, Pa.
203517		Ga. y.	Russara.....	39	31	73.5	12.9	5.9	Yct.	4		1906	New York, N. Y.	Houston, Tex.
111275		Ga. s.	Russell T.....	21	16	30.0	14.2	4.6	Ovs.	7		1900	Greensport, N. Y.	Greensport, N. Y.
111292		Ga. s.	Russell O. W.....	8	8	48.3	13.0	2.8	Frt.	3		1908	Solomons, Md.	Reedville, Va.
212955		Ga. y.	Rusilla.....	35	32	47.9	15.4	5.0	Yct.	2	37	1915	Nysack, N. Y.	New York, N. Y.
204189		Ga. s.	Rustler.....	10	7	33.6	11.7	3.8	Pas.	6		1907	Tacoma, Wash.	Seattle, Wash.
207499		Ga. s.	Rustler.....	15	10	48.0	13.9	4.6	Frt.	1	80	1910	Alameda, Cal.	San Francisco, Cal.
209502		Ga. s.	Rustler.....	39	34	60.0	20.3	6.5	Frt.	2	100	1911	North Bend, Oreg.	Empire, Oreg.
110690		Ga. s.	Ruth.....	7	7	25.9	13.3	4.5	Frt.	2	10	1885	Noank, Conn.	Vineyard Haven, Mass.
111355	KVPQ	Ga. s.	Ruth.....	13	8	46.0	12.4	2.9	Frt.	1		1901	Punta Gorda, Fla.	Miami, Fla.
200568		Ga. s.	Ruth.....	8	8	26.4	9.7	3.7	Meo.	1	20	1903	San Pedro, Cal.	Los Angeles, Cal.
203937		Ga. s.	Ruth.....	11	7	38.0	10.7	3.7	Fsh.	1	15	1907	Ballard, Wash.	Pt. Townsend, Wash.
204209		Ga. p.	Ruth.....	23	23	63.8	15.6	3.1	Fer.	1	12	1907	Clarksville, Mo.	St. Louis, Mo.
204347		Ga. s.	Ruth.....	9	6	34.9	11.5	3.2	Frt.	6	18	1907	Astoria, Oreg.	Tacoma, Wash.
204470		Ga. s.	Ruth.....	8	6	44.9	10.9	2.8	Oys.	1	6	1907	Bushy, Va.	Alexandria, Va.
205057		Ga. p.	Ruth.....	13	8	52.5	12.2	3.0	Frt.	2	25	1908	Tuscumbia, Mo.	St. Louis, Mo.
206436		Ga. s.	Ruth.....	8	6	35.2	9.2	4.1	Fsh.	1	15	1909	San Pedro, Cal.	Los Angeles, Cal.
200468		Ga. y.	Ruth.....	16	12	42.9	9.8	5.6	Yct.	1	40	1909	Boston, Mass.	Boston, Mass.
209070		Ga. s.	Ruth.....	0	6	45.0	11.4	3.0	Oys.	2	12	1909	Simonsen, Va.	Reedville, Va.
209975		Ga. s.	Ruth.....	0	8	31.0	9.1	3.5	Fsh.	2	8	1906	Sturgeon Bay, Wis.	Milwaukee, Wis.
210203		Ga. s.	Ruth.....	9	9	42.0	9.8	4.3	Pas.	1	18	1912	Muskegon, Mich.	Grand Haven, Mich.
210530	Ga. p.	Ruth.....	14	14	60.0	11.0	2.2	Frt.	1	44	1912	Milton, Ky.	Cincinnati, Ohio.	
210823	Ga. p.	Ruth.....	14	14	61.4	10.4	2.0	Pas.	1	12	1912	Petersburg, Ky.	Evanaville, Ind.	
211814		Ga. s.	Ruth.....	24	22	53.7	13.0	4.9	Frt.	2	24	1913	Deltaville, Va.	Cape Charles, Va.
211901		Ga. s.	Ruth.....	35	27	52.9	14.0	7.2	Pas.	3	75	1912	Charleston, S. C.	Charleston, S. C.
212199		Ga. s.	Ruth.....	9	7	44.7	10.8	3.9	Pas.	1	27	1909	Kings Creek, Va.	Newport News, Va.
212402		Ga. s.	Ruth.....	8	6	31.1	10.6	3.8	Pas.	3	500	1913	Newark, N. J.	Newark, N. J.
212650		Ga. s.	Ruth.....	15	12	53.3	12.2	3.5	Frt.	1	45	1915	Portland, Oreg.	Portland, Oreg.
206539		Ga. s.	Ruth Hill.....	32	32	40.0	8.0	2.5	Frt.	2	20	1909	Ashbyburg, Ky.	Evanaville, Ind.
208602	Ga. p.	Ruth Clarno.....	14	13	63.5	24.0	3.0	Fer.	2	50	1906	Washington, N. Dak.	Washington, N. Dak.	
111012		Ga. s.	Ruth Darling.....	14	13	42.2	15.1	3.0	Fer.	1	12	1902	North River, N. C.	Wilmington, N. C.
202778		Ga. s.	Ruth J.....	24	10	55.0	17.0	3.0	Tow.	6	30	1905	Riloxi, Miss.	Morgan City, La.
213006		Ga. s.	Ruth L.....	7	5	36.2	11.0	3.3	Fsh.	4	70	1915	Westfield, N. Y.	Buffalo, N. Y.
213189		Ga. s.	Ruth L.....	3	3	39.0	11.3	5.5	Fsh.	2	20	1915	Ellsworth, Me.	Rockland, Me.
209108		Ga. s.	Ruth R.....	14	11	42.7	15.1	4.6	Fsh.	2		1909	Greensport, N. Y.	Greensport, N. Y.
202781		Ga. s.	Ruth S.....	9	9	33.6	11.0	5.8	Fsh.	2		1906	Friendship, Me.	Vinalhaven, Me.
206260	Ga. p.	Ruth Walker.....	12	8	44.0	9.2	3.1	Pas.	2	20	1909	Newport, Ark.	St. Louis, Mo.	
111111		Ga. s.	Ruth O. Watson.....	9	6	43.8	11.4	2.8	Tow.	1		1896	Morehead City, N. C.	Newhern, N. C.
110983		Ga. s.	Ruth M. Martin.....	98	43	89.2	23.7	9.8	Frt.	22		1892	Essex, Mass.	New York, N. Y.
207101		Ga. s.	Ruth V. Carl.....	10	8	34.4	13.0	4.2	Frt.	1		1909	Rescue, Va.	Norfolk, Va.
210695		Ga. s.	Ruth W II.....	16	10	44.9	10.3	5.0	Pas.	1	24	1912	Pawtuoket, R. I.	Providence, R. I.
111139		Ga. s.	Ruth and Ella.....	10	8	38.5	14.3	3.5	Meo.	2		1897	River Springs, Md.	Reedville, Va.
202861		Ga. s.	Ryer Island.....	11	7	43.0	10.2	4.0	Tow.	1	60	1905	San Francisco, Cal.	San Francisco, Cal.

1 Formerly ga. y. {
 a Ruffhouse.
 b Captiva.

1 Formerly ga. y. {
 a Mary.
 b Lillian.

MERCHANT MOTOR VESSELS OF THE UNITED STATES—Continued.

Offical No.	Signal letters.	Rtg.	Name of vessel.	Gross tonnage.	Net tonnage.	Length.	Breadth.	Depth.	Service.	Crew.	Indicated horsepower.	When built.	Where built.	Home port (where permanent document issued).
						Feet.	Feet.	Feet.						
211102		Ga. s.	St. Joseph	20	14	43.6	13.9	5.3	Fsh.	6	20	1913	Oig Harbor, Wash.	Tacoma, Wash.
208141		Ga. s.	St. Julia	9	7	37.7	10.0	3.7	Frt.	1	8	1910	McClellanville, S. C.	Charleston, S. C.
207746		Ga. s.	St. Louis	12	12	41.6	12.6	1.7	Fsh.	1	5	1911	Tacoma, Wash.	Pt. Townsend, Wash.
210330		Ga. y.	St. Louis III.	19	16	50.0	11.1	5.0	Yct.	1	50	1912	Palatka, Fla.	Portland, Me.
209631		Ga. p.	St. Luois	83	72	93.8	21.0	4.8	Frt.	7	75	1911	Jacksonville, Fla.	Jacksonville, Fla.
118182		Ga. s.	St. Magdalen	5	5	35.0	10.7	3.0	Oys.	2	1887	Terrebonne, La.	Brashear, La.
116733		Ga. s.	St. Margaret	0	7	39.7	13.1	3.5	Oys.	1	1896	Morgan City, La.	Do.
116551		Ga. s.	St. Mark	10	10	32.4	12.0	6.2	Frt.	1	1893	Friendship, Me.	Eastport, Me.
202630		Ga. p.	St. Marlin	11	8	47.0	13.4	3.0	Mso.	3	1905	Morgan City, La.	Brashear, La.
210673		Ga. s.	St. Marlin	30	21	55.0	16.4	6.2	Fsh.	6	40	1912	Dookton, Wash.	Tacoma, Wash.
212989		Ga. s.	St. Michael	19	13	41.0	12.4	5.5	Fsh.	1	1915	Seattle, Wash.	Seattle, Wash.
209684		Ga. s.	St. Nicholas	26	18	52.4	15.6	6.1	Pas.	3	60	1912	Dookton, Wash.	Juneau, Alaska.
211901		Ga. s.	St. Nicholas	21	14	42.3	13.8	5.5	Fsh.	6	20	1914	Tacoma, Wash.	Tacoma, Wash.
116837		Ga. s.	St. Olof	34	23	60.2	16.6	6.0	Frt.	6	1899	Match Match, Wash.	Pt. Townsend, Wash.
110772		Ga. s.	St. Paul	8	7	28.4	12.9	4.1	Mso.	3	1897	Bath, Me.	Newport, R. I.
111120		Ga. s.	St. Paul	19	10	47.5	13.5	6.0	Fsh.	6	35	1913	Seattle, Wash.	Seattle, Wash.
211718		Ga. s.	St. Paul	24	12	52.2	13.7	3.2	Frt.	2	10	1913	Shalolo, N. C.	Wilmington, N. C.
209850		Ga. s.	St. Peter	30	20	47.6	14.3	5.4	Fsh.	30	1912	Seattle, Wash.	Seattle, Wash.
203025		Ga. s.	St. Sebastian	16	15	43.7	12.0	4.4	Frt.	3	10	1906	Key West, Fla.	Key West, Fla.
208487		Ga. p.	St. Valentine	31	31	67.0	13.0	3.6	Frt.	3	30	1911	Galsma, Ill.	Chicago, Ill.
203247		Ga. s.	Sakuntala	17	17	36.6	14.3	6.2	Fsh.	5	24	1906	Essington, Pa.	Vineyard Haven, Mass.
117120	KIQW	Ga. s.	Sakudin	137	89	108.0	25.3	11.2	Fsh.	23	100	1902	Essex, Mass.	Gloucester, Mass.
203103		Ga. s.	Salom	13	12	50.4	14.0	3.6	Pas.	1	100	1906	Camden, N. J.	Patchogue, N. Y.
110202		Ga. s.	Salle	11	10	41.0	14.0	3.0	Frt.	2	1888	Norfolk, Va.	Norfolk, Va.
116247		Ga. s.	Salle	5	5	24.1	11.4	3.4	Frt.	1	1890	Port Republic, N. J.	Somers Point, N. J.
209066	KWVF	Ga. y.	Salle	17	10	44.6	11.0	4.2	Yol.	2	18	1901	Long Island City, N. Y.	New York, N. Y.
207813		Ga. s.	Salle G	11	7	42.3	11.5	3.7	Pas.	1	1907	San Francisco, Cal.	Eureka, Cal.
209638		Ga. p.	Sally Belle	5	5	31.5	7.0	2.0	Frt.	2	0	1912	Long Island, Ala.	Mobile, Ala.
208364		Ga. s.	SALL D	27	13	48.0	16.0	4.9	Frt.	1	18	1911	Jacksonville, Fla.	New York, N. Y.
212240		Ga. s.	Sally O	13	11	36.0	13.3	3.2	Pas.	1	1914	Greenport, N. Y.	Greenport, N. Y.
207531		Ga. s.	Salmo	14	10	39.0	11.9	3.3	Fsh.	3	10	1910	Seattle, Wash.	Seattle, Wash.
203185		Ga. s.	Salmon Bay	14	9	38.9	12.0	4.4	Frt.	1	40	1906	Do.	Do.
208127		Ga. s.	Salmon Queen	10	7	35.0	9.8	3.2	Fsh.	3	15	1910	Do.	Do.
201957		Ga. s.	Salmonero	14	0	52.0	12.0	4.3	Pas.	2	1905	Tacoma, Wash.	Pt. Townsend, Wash.
205019		Ga. s.	Salmore	30	20	63.6	13.8	5.7	Fsh.	2	65	1908	Do.	Seattle, Wash.
117260		Ga. s.	Salome	7	7	40.0	10.6	4.0	Frt.	1	1901	Clinton, Conn.	Somers Point, N. J.
116822		Ga. s.	Sam Adams	13	13	43.5	12.0	4.4	Pas.	2	1898	Boston, Mass.	Portsmouth, N. H.
213071		Ga. s.	Sam D	11	8	36.0	14.5	2.8	Pas.	1	20	1915	Nauvoo, Ill.	Peoria, Ill.
213185		Ga. s.	Sammy Lane	11	9	36.7	8.5	3.5	Pas.	1	18	1915	Branson, Mo.	St. Louis, Mo.
205979		Ga. s.	Sam Bfmlpe	0	6	37.0	10.0	3.6	Frt.	1	8	1909	Harrjet Bluff, Ga.	Jacksonville, Fla.
210304		Ga. s.	Sam & George	17	13	60.2	17.0	2.9	Frt.	1	50	1912	Wading River, N. J.	Somers Point, N. J.
209791		Ga. s.	Sam and Priscilla	30	12	53.4	14.0	7.0	Fsh.	6	50	1912	East Boothbay, Me.	Provincetown, Mass.
117237		Ga. s.	Samoa	31	29	48.6	17.8	5.6	Frt.	2	1901	Brooklyn, N. Y.	Miami, Fla.
116818		Ga. s.	Samoa	10	9	27.9	13.7	4.0	Mso.	1	10	1898	Osterville, Mass.	New Bedford, Mass.
209205		Ga. s.	Samosa	7	8	25.9	11.9	5.3	Fsh.	1	12	1911	East Providence, R. I.	Providence, R. I.
202762		Ga. s.	Samosa	10	8	45.0	10.0	2.0	Tow.	2	15	1906	Rochester, Pa.	Pittsburgh, Pa.
205105		Ga. s.	Samson	14	9	45.5	10.7	4.9	Tow.	1	75	1907	Sacramento, Cal.	San Francisco, Cal.
207207		Ga. s.	Samson	12	9	45.0	9.4	4.2	Pas.	1	50	1910	Handon, Oreg.	Cook Bay, Oreg.
211168		Ga. s.	Samson	11	7	33.4	10.6	4.9	Fsh.	2	20	1913	Tacoma, Wash.	Tacoma, Wash.
211916		Ga. s.	Samson	14	9	40.4	14.1	3.7	Frt.	2	24	1913	Fort Lauderdale, Fla.	Jacksonville, Fla.
208305		Ga. s.	Samson I	11	8	43.0	7.6	3.7	Mso.	1	24	1911	Wilmington, Cal.	Los Angeles, Cal.
117081		Ga. s.	Samuel Chard	22	22	43.6	16.6	5.6	Oys.	3	1901	Greenwich, Conn.	Bridgeport, Conn.
117230		Ga. s.	Samuel Fleet	10	9	33.2	11.0	4.0	Mso.	1	1903	Patchogue, N. Y.	Patchogue, N. Y.
113220		Ga. s.	Samuel Thomas	18	13	48.5	15.0	4.4	Frt.	2	13	1913	Elliotts, Md.	Crisfield, Md.
116215		Ga. s.	Samuel O. Jacoby	28	11	57.0	19.9	5.0	Oys.	6	18	1872	Hridgdon, N. J.	Philadelphia, Pa.
101143		Ga. s.	Samuel P. Hillar	21	19	44.5	15.5	5.0	Mso.	3	1873	Northport, N. Y.	New York, N. Y.
206822		Ga. s.	San Diego	89	34	89.5	18.8	7.6	Pas.	3	1887	San Francisco, Cal.	Los Angeles, Cal.
110087		Ga. s.	San Joaquin	5	7	27.8	10.7	3.4	Frt.	1	20	1905	Do.	San Francisco, Cal.
117263		Ga. s.	San Jose	43	7	146.6	19.0	7.0	Pas.	1	1893	Benloia, Cal.	Seattle, Wash.
210608		Ga. s.	San Juan	0	0	36.0	10.0	3.0	Pas.	1	1903	Seattle, Wash.	Pt. Townsend, Wash.
210893		Ga. s.	San Juan II	0	7	34.3	10.1	3.6	Pas.	1	12	1912	Tacoma, Wash.	Tacoma, Wash.
213330		Ga. s.	San Juan	41	28	58.3	13.9	6.4	Pas.	2	100	1913	Hollingsham, Wash.	Pt. Townsend, Wash.
212180		Ga. s.	San Marco	30	20	49.8	14.1	6.3	Fsh.	7	40	1915	Dookton, Wash.	Tacoma, Wash.
207344		Ga. s.	San Rafael	121	82	63.8	23.9	4.6	Frt.	2	70	1914	Oakland, Cal.	San Francisco, Cal.
207314		Ga. s.	San Sil II	17	10	45.4	11.5	4.6	Mso.	2	20	1910	Crescent City, Fla.	Detroit, Mich.
204323	KWVFQ	Ga. y.	San Toy II	35	29	69.7	13.4	6.5	Yct.	3	1907	New York, N. Y.	New York, N. Y.
207748		Ga. y.	Sandman	28	19	49.0	14.0	6.5	Frt.	2	50	1910	Tacoma, Wash.	Tacoma, Wash.
113350		Ga. y.	Sanibel	44	38	55.2	15.3	5.2	Yct.	2	1890	Brooklyn, N. Y.	Philadelphia, Pa.
116418		Ga. s.	Santa Barbara	12	11	36.0	13.0	5.0	Frt.	2	20	1891	San Francisco, Cal.	San Diego, Cal.
117021		Ga. s.	Santa Rita	12	8	48.3	11.1	3.4	Pas.	1	30	1901	Astoria, Oreg.	Juneau, Alaska.
117207		Ga. s.	Santa Rosa Island	140	104	87.9	18.0	8.9	Frt.	6	90	1903	Wilmington, Cal.	Los Angeles, Cal.
210550	LCPH	Ga. y.	Santana	103	84	84.8	19.0	5.0	Yct.	6	140	1911	Boston, Mass.	Boston, Mass.
116480		Ga. s.	Sapolo	6	5	20.5	10.7	5.0	Fsh.	2	1892	Ironen, Me.	Portland, Me.
212123		Ga. y.	Sapphiro	24	16	55.8	12.2	4.7	Yct.	2	90	1914	New York, N. Y.	New York, N. Y.

1 Formerly st. s. Pyne Poynt.

2 Formerly ga. y. Columbine.

3 Formerly st. y. (a) Sanibel.
(b) Decoy.

MERCHANT MOTOR VESSELS OF THE UNITED STATES—Continued.

Official No.	Signal letters.	Rtg.	Name of vessel.	Gross tonnage.	Net tonnage.	Length.	Breadth.	Depth.	Service.	Crew.	Indicated horsepower.	When built.	Where built.	Home port (where permanent document issues).
						Feet.	Feet.	Feet.						
23950		Ga. s.	Sappho	13	9	41.4	13.6	3.9	Pas.	1	1871	Brooklyn, N. Y.	New York, N. Y.
213156		Ga. s.	Sappho	11	7	32.0	10.1	4.0	Fsh.	6	2	1916	Poulsbo, Wash.	Bacon, Wash.
203801		Ga. s.	Sara D.	8	8	31.3	19.3	4.8	Frg.	2	12	1909	Erma, N. J.	Somers Point, N. J.
116953		Ga. s.	Sara H. Hindsell	12	11	38.0	14.2	4.4	Mso.	1	1900	Bayville, N. Y.	Patchogue, N. Y.
116187		Ga. s.	Sarah	14	6	35.0	14.5	5.4	Fsh.	4	1888	(Gloucester, Mass.	(Gloucester, Mass.
204810		Ga. s.	Sarah	13	9	44.2	11.3	2.8	Pas.	1	1907	Seattle, Wash.	Pt. Townsend, Wash.
205909		Ga. s.	Sarah	30	27	48.7	17.5	5.0	Fri.	4	60	1908	Tottenville, N. Y.	New York, N. Y.
116950		Ga. s.	Sarah A.	11	7	32.0	13.2	5.0	Fri.	1	10	1900	Portland, Me.	Portland, Me.
117182		Ga. s.	Sarah Ann	5	5	35.1	10.7	2.6	Frt.	1	1902	Beaufort, N. C.	Beaufort, N. C.
117245		Ga. s.	Sarah D.	14	9	39.0	13.4	4.1	Oys.	2	1903	Stratford, Conn.	Bridgeport, Conn.
116237		Ga. s.	Sarah Blum	13	6	52.8	13.6	3.6	Oys.	1	1888	Crab Island, Md.	Newport News, Va.
22003		Ga. s.	Sarah Brown	6	6	30.0	11.0	3.0	Frt.	1	1865	Norfolk, Va.	Norfolk, Va.
116327		Ga. s.	Sarah E.	12	11	30.3	14.4	3.8	Pas.	1	1890	Oak Island, N. Y.	Perth Amboy, N. J.
116784		Ga. s.	Sarah Jane	8	5	35.0	12.4	3.4	Oys.	3	15	1897	Metompink, Va.	Capo Charles, Va.
110483		Ga. s.	Sarah McCune	12	10	40.0	15.6	8.8	Msc.	1	1892	Bayport, N. Y.	Patchogue, N. Y.
116071		Ga. s.	Sarah O'Neill	20	19	45.0	18.2	4.8	Fsh.	2	1892	Islip, N. Y.	New York, N. Y.
22618		Ga. s.	Sarah Smith	6	7	36.3	14.7	4.8	Fsh.	3	1895	New Bedford, Mass.	New Bedford, Mass.
116517		Ga. s.	Sarah Wilson	15	10	50.0	14.3	3.8	Frt.	1	35	1892	North River, N. C.	Nowbern, N. C.
116347		Ga. s.	Sarah A. Beckett	11	8	35.7	13.1	3.9	Fri.	1	20	1890	Camden, N. J.	Philadelphia, Pa.
116984		Ga. s.	Sarah O. Lee	13	0	40.6	15.8	4.3	Oys.	5	18	1884	Leesburg, N. J.	Do.
110620		Ga. s.	Sarah E. Vickers	53	50	60.7	22.2	6.3	Frt.	4	1894	Lankford, Md.	Baltimore, Md.
115570		Ga. s.	Sarah E. Walter	14	11	41.0	14.3	4.1	Pas.	1	1877	Crisfield, Md.	New York, N. Y.
116480		Ga. s.	Sarah M. Mulford	20	11	47.0	17.2	4.7	Oys.	6	1892	Bridgeport, N. J.	Philadelphia, Pa.
116991		Ga. s.	Sarah M. Rooks	12	9	52.0	15.6	3.5	Fri.	3	1900	Pocomoke City, Md.	Newport News, Va.
202790		Ga. y.	Sarumar	72	65	70.4	18.4	7.2	Yct.	6	1906	New York, N. Y.	New York, N. Y.
212302	KVFJ	Ga. p.	Sargasso	20	15	60.0	16.0	3.0	Pas.	3	40	1910	Plaquemine, La.	Calro, Ill.
206851		Ga. s.	Sargent	12	8	33.2	7.0	3.2	Pas.	1	10	1909	Casco, Ark.	St. Louis, Mo.
110905		Ga. s.	Sasle B.	18	13	46.3	16.6	7.2	Frt.	2	1899	Eastport, Me.	Eastport, Me.
203833		Ga. s.	Satan	14	11	35.8	15.8	4.2	Frt.	1	1900	Charleston, S. C.	Charleston, S. C.
208936		Ga. s.	Satilla	33	22	65.8	19.2	3.0	Pas.	1	46	1896	Jacksonville, Fla.	Jacksonville, Fla.
116795		Ga. s.	Saunterer	31	6	30.8	16.6	4.2	Frt.	1	1881	Patchogue, N. Y.	Greenville, N. Y.
117051		Ga. s.	Savalo	3	20	53.0	17.2	5.0	Frt.	2	1901	Tottenville, N. Y.	New Haven, Conn.
117165		Ga. y.	Savanna	18	16	49.0	12.3	3.6	Yct.	2	1902	Astoria, N. Y.	New York, N. Y.
203101	KVJN	Ga. y.	SAVARONA	115	102	87.2	23.0	12.2	Yct.	14	100	1906	Boston, Mass.	Philadelphia, Pa.
205189		Ga. s.	Saxman	8	5	33.0	9.4	2.9	Fsh.	1	11	1908	Ketchikan, Alaska	Ketchikan, Alaska
190702		Ga. y.	Sayona	32	29	55.0	17.0	6.0	Oys.	3	1900	Port Jefferson, N. Y.	Chicago, Ill.
210702		Ga. y.	Sayonara	25	17	65.8	10.5	4.7	Yct.	3	400	1912	New York, N. Y.	New York, N. Y.
204469		Ga. y.	Sayona II	25	23	69.8	12.8	5.4	Yct.	2	1907	Osterville, Mass.	Do.
116760		Ga. s.	Say When	6	5	25.4	12.4	3.8	Mso.	1	1893	Newport, R. I.	Bridgeport, Conn.
206906		Ga. s.	Scamp	11	7	42.3	12.6	5.4	Tow.	1	37	1904	Do.	New York, N. Y.
204839		Ga. s.	Scantall	10	9	50.0	11.6	5.0	Tow.	1	1900	Oakland, Cal.	Camden, N. J.
211919		Ga. s.	Scantla	110	79	92.8	16.8	9.3	Fsh.	14	140	1911	Seattle, Wash.	Seattle, Wash.
204705		Ga. y.	Scantlo	35	23	67.8	13.0	8.0	Yct.	2	1907	Baltimore, Md.	New Haven, Conn.
204116		Ga. s.	Scantlo	7	5	26.3	8.4	2.9	Pas.	1	17	1907	Blair, Wash.	Seattle, Wash.
116375		Ga. s.	Sohemer	14	12	41.0	14.0	4.0	Mso.	1	1871	Jersey City, N. J.	New York, N. Y.
206011		Ga. p.	Scottsboro	6	6	32.0	7.5	2.5	Fer.	2	8	1908	Garlands Landing, Ala.	Chattanooga, Tenn.
117030		Ga. s.	Scotty Phillips	08	88	100.0	23.8	3.5	Fer.	3	1900	Pierre, S. Dak.	Shoctor, Iowa
117066		Ga. s.	Scout	8	8	37.2	14.0	2.6	Frt.	1	1901	Galveston, Tex.	Galveston, Tex.
205941		Ga. s.	Scout	12	8	39.0	10.0	3.0	Pas.	1	18	1908	Miami, Fla.	Miami, Fla.
209045		Ga. s.	Scout	7	6	29.8	9.8	3.6	Fsh.	1	10	1911	Ketchikan, Alaska	Ketchikan, Alaska
210388		Ga. s.	Scout	16	12	35.3	10.9	5.2	Fsh.	7	21	1912	Hookport, Mass.	Portland, Me.
211711		Ga. s.	Scout	23	16	55.4	15.4	4.5	Tow.	2	150	1913	Sacramento, Cal.	San Francisco, Cal.
212082		Ga. s.	Scout	7	5	34.7	9.0	3.0	Frt.	1	20	1911	Bellingham, Wash.	Seattle, Wash.
212722		Ga. s.	Scout	14	9	45.0	12.5	4.0	Pas.	1	30	1914	San Diego, Cal.	San Diego, Cal.
22844		Ga. s.	Soud	13	8	40.4	13.0	5.0	Fsh.	3	1870	Bath, Me.	(Gloucester, Mass.
117005		Ga. y.	Sculpin II	16	13	42.9	13.3	5.2	Yct.	2	1901	Shoctors Island, N. Y.	New York, N. Y.
212535		Ga. y.	Scutlo	16	13	42.9	13.3	5.2	Yct.	2	1901	Shoctors Island, N. Y.	New York, N. Y.
205246		Ga. s.	Seabird	12	11	30.7	11.8	4.3	Fsh.	1	12	1908	Osterville, Mass.	Barnstable, Mass.
203355		Ga. s.	Seabird	11	10	36.2	13.0	4.7	Fsh.	1	20	1909	Dookton, Wash.	Ketchikan, Alaska
116855		Ga. s.	Sea Bird	7	7	29.6	12.0	3.0	Frt.	1	1882	Matagorda, Tex.	Galveston, Tex.
117164		Ga. s.	Sea Bird	18	12	44.3	15.9	4.4	Fsh.	2	22	1902	Key West, Fla.	Jacksonville, Fla.
209907		Ga. s.	Sea Bird	0	0	28.0	9.2	3.5	Pas.	2	15	1912	Sturgeon Bay, Wis.	Millwaukee, Wis.
211320		Ga. s.	Sea Bird	6	5	26.7	9.0	3.2	Frt.	1	10	1913	Aberteen, Wash.	Pt. Townsend, Wash.
201772		Ga. s.	Seaboy	13	10	41.6	11.0	4.5	Msc.	3	1901	Jersey City, N. J.	New York, N. Y.
207070		Ga. s.	Sea Boy	17	12	34.0	11.1	4.5	Pas.	3	1905	Ballard, Wash.	Seattle, Wash.
207632		Ga. s.	Seabreeze	14	13	45.0	11.4	2.4	Pas.	1	25	1910	Seabreeze, Fla.	St. Augustine, Fla.
206547		Ga. s.	Sea Breeze	13	11	55.8	8.7	4.1	Pas.	2	35	1907	Irondequoit, N. Y.	Rochester, N. Y.
206172		Ga. s.	Sea Breeze	5	5	35.0	9.2	4.0	Frt.	1	10	1909	Seattle, Wash.	Seattle, Wash.
208902		Ga. s.	Seabright	6	5	28.0	11.5	3.5	Pas.	1	7	1891	Atlantic City, N. J.	Somers Point, N. J.
213316	LFKN	Ga. y.	Sea Coast	407	227	101.0	33.9	17.0	Yct.	33	150	1915	Boston, Mass.	New York, N. Y.
77219		Ga. y.	Sea Coast	11	33	69.3	19.6	0.9	Oys.	8	1899	Patchogue, N. Y.	Greenville, N. Y.
120773		Ga. s.	Sea Coinh	12	10	38.0	13.4	4.9	Pas.	1	1880	Brooklyn, N. Y.	New York, N. Y.

1 Formerly ga. y. Shadow

2 Formerly ga. y. Tip Top.

3 Formerly ga. y. Crusoe.

4 Formerly ga. s. Jessie R.

5 Formerly ga. s. Fred Black.

MERCHANT MOTOR VESSELS OF THE UNITED STATES—Continued.

Official No.	Signal letters.	Rtg.	Name of vessel.	Gross tonnage.	Net tonnage.	Length.	Breadth.	Depth.	Service.	Crew.	Indicated horsepower.	When built.	Where built.	Home port (where permanent document issues).
						<i>Feet.</i>	<i>Feet.</i>	<i>Feet.</i>	<i>Yct.</i>					
207354	L BKM	Ga. y.	Sea Duck	53	28	77.0	14.5	7.0	Yct.	4	80	1010	South Boston, Mass.	Salem, Mass.
116980		Ga. s.	Sea Em.	13	11	31.0	14.4	4.6	Fsh.	5	1900	1900	Huntsboro, Miss.	Pensacola, Fla.
207309	L BKF	Ga. y.	Seafarer	02	42	80.1	10.0	10.0	Msc.	3	30	1910	East Boothbay, Me.	San Francisco, Cal.
210310		Ga. s.	Seafarer	11	9	35.4	10.6	5.7	Yct.	4	16	1912	Mobile, Ala.	Mobile, Ala.
201511		Ga. s.	Seafarm	40	21	64.4	14.3	5.4	Yct.	4	12	1901	Duluth, Minn.	Alachua, Fla.
212178		Ga. s.	Seafarm	15	7	45.0	12.0	3.5	Fsh.	1	28	1910	Millville, Fla.	Tampa, Fla.
116369		Ga. s.	Sea Foam	7	7	23.6	10.8	5.6	Fsh.	1	1	1890	Bremen, Me.	Portland, Me.
212118		Ga. s.	Sea Foam	15	7	49.6	13.4	4.0	Fsh.	1	22	1914	Prosper, Ore.	Empire, Ore.
116662		Ga. s.	Sea Fox	5	5	25.0	11.5	3.3	Frt.	1	12	1892	Monument Beach, Mass.	Vineyard Haven, Mass.
116877		Ga. s.	Sea Fox	6	6	27.0	12.2	4.0	Fsh.	1	7	1899	Osterville, Mass.	Barnstable, Mass.
116010		Ga. s.	Sea Gull	6	5	25.0	12.0	3.0	Frt.	1	1	1894	Cape May, N. J.	Somers Point, N. J.
116791		Ga. s.	Sea Gull	14	12	48.2	13.0	4.0	Fsh.	4	1	1897	Stratford, Conn.	Greenport, N. Y.
116814		Ga. s.	Sea Gull	13	0	40.9	11.0	4.0	Pas.	1	1	1898	Brooklyn, N. Y.	Patchogue, N. Y.
117139		Ga. s.	Sea Gull	7	6	29.6	12.4	4.1	Fsh.	1	12	1902	Osterville, Mass.	Nov Bedford, Mass.
204551		Ga. s.	Sea Gull	6	6	33.0	11.0	3.8	Pas.	1	1	1905	Woodmere, N. Y.	Patchogue, N. Y.
206317	L BDC	Ga. y.	Sea Gull	26	20	58.2	12.4	5.4	Yct.	1	1	1909	Greenport, N. Y.	Philadelphia, Pa.
203507		Ga. s.	Sea Gull	13	9	31.2	9.3	4.0	Fsh.	2	16	1907	Two Rivers, Wis.	Chicago, Ill.
203550		Ga. s.	Sea Gull	19	3	37.8	12.6	5.0	Fsh.	1	1	1901	Seattle, Wash.	Seattle, Wash.
207800		Ga. y.	Sea Gull	38	31	72.5	10.6	6.1	Yct.	1	4	200	New York, N. Y.	Washington, D. C.
208978		Ga. s.	Sea Gull	9	8	28.6	0.0	3.0	Fsh.	2	10	1904	Manitowoc, Wis.	Millwaukee, Wis.
210828		Ga. s.	Sea Gull	9	7	33.0	10.5	3.3	Fsh.	2	12	1912	Ketchikan, Alaska.	Ketchikan, Alaska.
208977		Ga. s.	Sea Gull II	9	8	29.1	8.0	3.6	Fsh.	2	10	1906	Sturgeon Bay, Wis.	Millwaukee, Wis.
200769		Ga. s.	Sea Horse	8	5	37.5	8.0	3.2	Pas.	1	1	1904	Seattle, Wash.	Seattle, Wash.
211975		Ga. s.	Seaketch	26	18	47.0	14.0	5.8	Fsh.	6	35	1914	Tacoma, Wash.	Ketchikan, Alaska.
207170		Ga. s.	Sea King	11	10	39.4	11.8	3.8	Fsh.	2	30	1910	Seattle, Wash.	Seattle, Wash.
115959		Ga. s.	Sea Lark	8	7	26.6	11.4	3.4	Frt.	2	1	1872	Patchogue, N. Y.	Greenport, N. Y.
116617		Ga. s.	Sea Light	10	17	42.7	14.3	4.7	Fsh.	3	30	1894	Hogquam, Wash.	Ketchikan, Alaska.
201178		Ga. s.	Sea Lion	8	8	30.0	9.3	3.3	Tow.	1	1	1904	Aberdeen, Wash.	Tacoma, Wash.
205293		Ga. s.	Sea Lion	14	9	39.0	12.9	4.2	Fsh.	4	16	1908	Seattle, Wash.	Ketchikan, Alaska.
206885		Ga. s.	Sea Lion	13	10	41.0	11.1	4.8	Fsh.	1	20	1899	Poulsbo, Wash.	Seattle, Wash.
208827		Ga. s.	Sea Lion II	18	12	43.8	12.6	5.0	Fsh.	1	1	1911	do.	do.
206937		Ga. y.	Sea Otter	21	18	47.8	10.0	4.7	Yct.	1	65	1909	Portland, Ore.	Portland, Ore.
210200		Ga. s.	Sea Otter	7	7	30.1	0.3	4.0	Frt.	1	12	1912	Hogquam, Wash.	Seattle, Wash.
212150		Ga. s.	Sea Otter	7	5	27.6	9.1	4.6	Fsh.	1	10	1914	Stanwood, Wash.	do.
212317		Ga. s.	Sea Otter	20	13	48.0	14.0	6.0	Fsh.	3	45	1914	Camden, N. J.	Philadelphia, Pa.
117161		Ga. s.	Sea Pigeon	13	10	41.7	12.6	4.2	Pas.	1	1	1902	Oceanus, N. Y.	New York, N. Y.
116769		Ga. s.	Sea Quoon	12	11	48.7	10.4	3.3	Fsh.	2	1	1897	New Greina, N. J.	Somers Point, N. J.
207069		Ga. s.	Sea Queen	4	8	26.2	9.1	3.0	Fsh.	1	10	1901	Manistee, Mich.	Grand Haven, Mich.
207274		Ga. s.	Sea Queen	10	8	34.9	14.4	4.3	Fsh.	4	24	1910	Friendship, Me.	New Haven, Conn.
209360		Ga. s.	Sea Queen	11	11	37.6	9.6	4.4	Mso.	2	16	1900	Jackson Harbor, Wis.	Millwaukee, Wis.
209769		Ga. s.	Sea Queen	10	7	35.1	9.0	3.0	Pas.	1	20	1912	Balboa, Cal.	Los Angeles, Cal.
202202		Ga. s.	Sea Robin	8	8	35.2	11.4	4.0	Fsh.	1	10	1901	Osterville, Mass.	Barnstable, Mass.
213376		Ga. s.	Sea Rose	7	6	29.0	7.8	2.9	Fsh.	1	12	1916	Frankfort, Mich.	Seattle, Wash.
212017		Ga. y.	Sea Roy	11	11	45.4	10.9	5.5	Yct.	2	48	1914	New York, N. Y.	New York, N. Y.
210380		Ga. s.	Sea Wall Special	10	8	38.0	10.0	4.1	Fsh.	3	30	1912	Galveston, Tex.	Galveston, Tex.
206123		Ga. s.	Sea Wolf	11	10	41.5	13.0	4.1	Frt.	4	30	1909	Seattle, Wash.	Nome, Alaska.
211631		Ga. y.	Sea Wolf	25	17	47.4	12.3	6.1	Yct.	1	45	1913	Raymond, Wash.	Seattle, Wash.
211072		Ga. s.	Sea Wolf	14	11	30.5	14.0	4.2	Pas.	1	24	1913	Camden, N. J.	Philadelphia, Pa.
212201		Ga. s.	Sea Wolf	0	6	36.9	11.8	4.3	Pas.	1	30	1914	Sausalito, Cal.	Los Angeles, Cal.
208279		Ga. s.	Seal	7	5	32.7	9.0	2.4	Frt.	1	24	1911	Astoria, Ore.	Astoria, Ore.
208501		Ga. s.	Seal	9	6	28.8	8.5	3.6	Tow.	1	30	1911	San Pedro, Cal.	Los Angeles, Cal.
211299		Ga. s.	Seal	43	29	68.0	13.2	6.8	Fsh.	6	56	1913	Seattle, Wash.	Seattle, Wash.
209210		Ga. s.	Sealship No. 38	17	12	39.0	18.0	4.4	Oys.	3	1	1911	Northport, N. Y.	Greenport, N. Y.
208217		Ga. s.	Searchlight	7	7	32.8	8.4	3.0	Pas.	1	12	1910	Ketchikan, Alaska.	Ketchikan, Alaska.
212851		Ga. s.	Searchlight	8	6	36.2	7.4	2.9	Pas.	2	20	1914	Seattle, Wash.	Seattle, Wash.
211772		Ga. s.	Seattle	81	65	77.0	18.8	9.0	Fsh.	15	110	1913	do.	do.
207385		Ga. s.	Seattle	13	11	33.0	11.6	3.9	Frt.	2	19	1910	Waldoboro, Me.	Portland, Mich.
207630		Ga. s.	Sabrosa	15	6	47.1	12.4	3.0	Frt.	2	25	1910	Bomerset County, Md.	Baltimore, Md.
116018		Ga. s.	Sedona	9	9	45.0	10.0	3.2	Frt.	1	1	1894	Port Gamble, Wash.	Seattle, Wash.
117201		Ga. s.	Sedro	12	8	33.8	11.0	3.5	Pas.	1	20	1910	Coupeville, Wash.	Pt. Townsend, Wash.
204312		Ga. s.	Sec-Am.	11	7	47.5	11.8	4.0	Pas.	1	1	1911	Bayshore, N. Y.	Patchogue, N. Y.
213212	L FJV	Ga. y.	See W Sec.	20	24	51.5	13.1	5.0	Yct.	2	100	1915	Thomaston, Me.	San Juan, P. R.
203101		Ga. y.	Segocho	35	6	57.0	13.1	0.0	Yct.	1	1	1908	Thomaston, Me.	Patchogue, N. Y.
203710		Ga. s.	Selma	7	5	29.3	7.7	3.0	Pas.	1	22	1908	Bellingham, Wash.	Seattle, Wash.
213190		Ga. s.	Selma	26	18	45.6	13.6	5.9	Fsh.	7	30	1916	Tacoma, Wash.	Tacoma, Wash.
67783		Ga. s.	Selma	6	6	29.0	12.0	2.8	Fsh.	1	12	1876	Moriches, N. Y.	Patchogue, N. Y.
210730		Ga. s.	Selma	12	0	40.0	10.0	4.4	Oys.	2	7	1912	Carters Creek, Va.	Reedville, Va.
119245		Ga. s.	Selma	39	10	50.0	14.0	7.0	Yct.	2	2	1893	Victoria, B. C.	Seattle, Wash.
207926		Ga. y.	Selma	20	19	45.0	12.0	6.3	Yct.	1	50	1910	Poughkeepsie, N. Y.	Fall River, Mass.
206050		Ga. s.	Semilode	8	8	31.2	8.0	4.8	Frt.	1	12	1908	Marblehead, Mass.	Marblehead, Mass.
200116		Ga. s.	Selma	31	29	54.3	10.8	5.3	Pas.	2	1	1903	Tomb River, N. J.	New York, N. Y.
116991		Ga. s.	Semluote	10	10	36.6	12.5	4.2	Pas.	1	10	1884	Irvanville, Mass.	Fall River, Mass.
116392		Ga. s.	Semluote	8	5	40.0	7.8	3.3	Pas.	1	1	1892	New York, N. Y.	Jacksonville, Fla.
204880		Ga. s.	Semloto	9	8	65.6	11.8	2.0	Pas.	1	50	1907	Holly Hill, N. Y.	St. Augustine, Fla.

¹ Formerly ga. y. Heather.
² Formerly ga. y. Loula.

³ Formerly a British st. s. Shelby.
⁶ British sch. Selma.

⁴ Formerly ga. s. Uncle Sam.

MERCHANT MOTOR VESSELS OF THE UNITED STATES—Continued.

Official No.	Signal letters.	Rtg.	Name of vessel.	Gross tonnage.	Net tonnage.	Length.	Breadth.	Depth.	Service.	Crw.	Indicated horsepower.	When built.	Where built.	Home port (where permanent indent issues).
205621		Ga. y.	Somnoloe	16	15	40.0	11.5	5.0	Yct.	2	15	1904	Jersey City, N. J.	New York, N. Y.
207761		Ga. s.	Sembuole	11	9	37.1	10.5	4.6	Yct.	1	12	1910	Boston, Mass.	Boston, Mass.
202594		Ga. y.	Semkall	19	13	44.2	10.1	4.3	Yct.	1	1	1905	New Rochelle, N. Y.	New York, N. Y.
208710	LBWF	Ga. y.	Semloh	19	13	48.1	10.5	5.4	Yct.	1	30	1911	Boston, Mass.	Boston, Mass.
208333		Ga. s.	Senator	41	11	68.0	16.4	7.4	Fsh.	10	50	1911	Seattle, Wash.	Seattle, Wash.
212036		Ga. s.	Senator	24	16	41.1	13.9	6.2	Yct.	7	25	1914	do.	Do.
117035	KQTV	Ga. y.	Seneca	65	61	81.8	20.4	9.7	Fsh.	10	100	1901	Brooklyn, N. Y.	Boston, Mass.
117058		Ga. s.	Seneca	16	11	35.0	12.0	6.3	Frt.	1	1	1901	Newport News, Va.	Camden, N. J.
203133		Ga. s.	Seneca	8	5	34.8	9.7	4.1	Pes.	1	1	1906	Mariners Harbor, N. Y.	New York, N. Y.
209323		Ga. s.	Seneca	11	10	32.4	9.3	3.5	Frt.	2	10	1910	Milwaukee, Wis.	Milwaukee, Wis.
115791		Ga. s.	Senora Brown	10	9	39.0	11.0	2.0	Frt.	3	3	1881	Portsmouth, Va.	Norfolk, Va.
208038		Ga. s.	Sentinel	10	7	40.4	10.3	4.4	Pas.	1	50	1909	Oakland, Cal.	San Francisco, Cal.
206517		Ga. y.	Seoome	11	29	64.4	14.0	1.6	Yct.	2	40	1909	Detroit, Mich.	Detroit, Mich.
202707		Ga. s.	Sequyah	15	13	65.0	16.0	3.8	Oys.	1	1	1905	Pocomoke City, Md.	Newport News, Va.
210383		Ga. s.	Sereldn	10	7	32.0	9.8	3.8	Frt.	1	12	1912	Austin, Wash.	Seattle, Wash.
212297		Ga. y.	Serenity	51	45	72.6	18.0	3.3	Yct.	3	25	1912	Annapolis, Md.	New York, N. Y.
116064		Ga. s.	Sergeant	7	7	32.8	14.0	3.4	Pas.	2	2	1870	Islip, N. Y.	Do.
211803		Ga. s.	Servico	14	13	36.0	13.0	4.0	Frt.	2	12	1913	St. Ignace, Mich.	Grand Haven, Mich.
208012		Ga. s.	Setrocana	38	25	60.0	16.0	5.0	Yct.	3	100	1911	Anacortes, Wash.	Seattle, Wash.
205584		Ga. y.	Sevarg	25	17	49.2	17.3	4.5	Yct.	1	25	1908	Sallsbury, Md.	Haltimore, Md.
208502		Ga. s.	Sevon Hella	12	8	40.2	15.0	4.4	Frt.	1	1871	San Francisco, Cal.	San Francisco, Cal.	
211350		Ga. s.	Seven Bros	14	9	34.0	11.5	3.0	Fsh.	6	12	1913	Seattle, Wash.	Seattle, Wash.
207755		Ga. s.	Seven Brothers	13	11	40.3	11.4	4.1	Fsh.	6	20	1909	Sea Bright, N. J.	Perth Amboy, N. J.
117401		Ga. s.	Seven Marys	21	21	64.0	16.0	4.0	Fsh.	12	1902	Ballsbury, Md.	Beaufort, N. C.	
210805		Ga. p.	Seventy Six	5	3	32.0	9.0	1.8	Fsh.	1	7	1911	Acorn, Ky.	Louisville, Ky.
207463		Ga. s.	Sevwanhaka	24	14	63.5	16.0	6.3	Fsh.	1	1	1910	Lubbock, Mo.	Lubbock, Mo.
210939		Ga. s.	Seymour	65	44	65.8	18.0	8.9	Fsh.	15	60	1913	Tacoma, Wash.	Tacoma, Wash.
204311		Ga. y.	Shad	17	13	45.8	10.0	5.2	Yct.	3	1907	Boston, Mass.	Boston, Mass.	
205347	KWQG	Ga. y.	Shada	66	42	84.8	15.4	7.0	Yct.	5	100	1908	do.	Boothbay Me.
212544		Ga. p.	Shadyside	10	9	67.6	14.6	2.3	Tow.	1	25	1914	Shadyside, Ohio.	Cincinnati, Ohio.
207424		Ga. s.	Shakan	35	21	56.8	16.5	5.3	Fsh.	2	75	1910	Anacortes, Wash.	Seattle, Wash.
208680		Ga. s.	Shallotte	11	13	49.0	12.6	3.8	Frt.	2	1911	Shallotte, N. C.	Wilmington, N. C.	
110151		Ga. s.	Shamrock	48	37	68.4	20.1	7.4	Pas.	5	1887	Brooklyn, N. Y.	New York, N. Y.	
116927		Ga. s.	Shamrock	12	7	49.6	13.7	3.0	Frt.	1	10	1899	Davies, N. C.	Beaufort, N. C.
116957		Ga. s.	Shamrock	32	21	56.2	16.3	6.9	Fsh.	5	1900	Ballard, Wash.	Seattle, Wash.	
117255		Ga. s.	Shamrock	9	7	31.3	13.2	5.9	Frt.	2	1903	Eastport, Me.	Eastport, Me.	
202978		Ga. s.	Shamrock	9	6	37.7	12.0	4.9	Frt.	1	1905	Winthrop, N. O.	Norfolk, Va.	
202863		Ga. p.	Shamrock	12	12	36.3	13.3	3.7	Tow.	1	1904	Higginsport, Ohio.	Roanoke, Va.	
204530		Ga. s.	Shamrock	11	7	34.1	13.8	3.2	Pas.	1	1907	Tacoma, Wash.	Seattle, Wash.	
205201		Ga. s.	Shamrock	8	6	35.0	7.8	3.6	Pas.	1	12	1908	Marshfield, Oreg.	Empire, Oreg.
207068		Ga. p.	Shamrock	11	8	46.6	11.4	3.2	Frt.	3	22	1909	Cut Off, La.	New Orleans, La.
206578		Ga. s.	Shamrock	13	9	38.5	11.9	4.6	Frt.	3	27	1912	Tacoma, Wash.	Tacoma, Wash.
211617		Ga. s.	Shamrock	14	13	54.0	14.0	4.3	Mso.	2	20	1913	Supply, N. C.	Wilmington, N. C.
213220		Ga. s.	Shamrock	15	12	54.0	11.0	3.0	Pas.	2	20	1911	Jollet, Ill.	Chicago, Ill.
201163		Ga. p.	Shamrock No. 2	13	13	65.0	15.5	2.1	Tow.	2	1907	Higginsport, Ohio.	Cincinnati, Ohio.	
211148		Ga. s.	Shannon	19	8	50.1	14.1	3.9	Frt.	1	14	1913	Lahan, Va.	Norfolk, Va.
206313	LBIDN	Ga. y.	Shark	30	24	74.2	12.4	7.2	Yct.	6	80	1909	Osterville, Mass.	New York, N. Y.
207995		Ga. s.	Shark	19	13	46.7	11.9	4.8	Fsh.	4	30	1910	Port Orchard, Wash.	Pt. Townsend, Wash.
208546		Ga. y.	Shark	18	15	52.4	19.8	5.0	Yct.	2	40	1911	Sallsbury, Md.	Philadelphia, Pa.
206337		Ga. p.	Sharp Shooter	11	7	47.4	12.7	2.2	Frt.	1	1904	Delko Bluff, Fla.	Jacksonville, Fla.	
210357		Ga. s.	Shaw	11	7	39.1	17.7	4.0	Frt.	1	32	1912	Shaw Island, Wash.	Pt. Townsend, Wash.
203131		Ga. s.	Shawnee	8	5	34.8	9.7	4.1	Pas.	1	1903	Mariners Harbor, N. Y.	New York, N. Y.	
117217		Ga. s.	Shearwater	9	6	46.0	9.0	3.5	Pas.	1	1902	Jacksonville, Fla.	Jacksonville, Fla.	
204762		Ga. s.	Sheba	8	7	39.7	8.0	2.7	Pas.	2	30	1907	Portland, Oreg.	Empire, Oreg.
208073	KVGH	Ga. s.	Sheepshead	13	11	43.2	12.4	4.1	Pas.	2	1906	Brooklyn, N. Y.	New York, N. Y.	
203769		Ga. y.	Shella	47	39	56.9	17.9	7.1	Yct.	2	28	1903	West Haven, Conn.	New Haven, Conn.
210370		Ga. s.	SHELDONIA II	9	9	31.0	8.0	4.0	Pas.	1	21	1912	Grafton, Ill.	Chicago, Ill.
212545		Ga. s.	Shenandoah	23	10	41.9	12.8	6.3	Fsh.	1	20	1914	Ketchikan, Alaska.	Ketchikan, Alaska.
116258		Ga. s.	Shencosset	14	12	41.1	11.4	5.5	Yct.	2	20	1889	Noank, Conn.	New London, Conn.
202318	KVBH	Ga. y.	Shepherdess	101	100	95.0	22.3	11.8	Yct.	9	45	1905	Essex, Mass.	Philadelphia, Pa.
116515		Ga. s.	Sherman S. Honner	7	7	27.6	10.9	6.6	Fsh.	1	1892	Bremen, Me.	Portland, Me.	
209869		Ga. s.	Shetucket	28	14	50.8	18.0	5.0	Pas.	3	90	1912	Noank, Conn.	Gloucester, Mass.
117170		Ga. s.	Shibboleth	13	9	48.5	13.6	3.3	Fsh.	3	22	1902	Punta Gorda, Fla.	Jacksonville, Fla.
206440		Ga. p.	Shifter No. 2	11	11	65.1	12.0	2.0	Pas.	4	18	1911	Bards, Ohio.	Cincinnati, Ohio.
116625		Ga. s.	Shima Maru	6	2	25.0	11.3	4.8	Mso.	1	1894	Stockton, Cal.	Boothbay Me.	
204531		Ga. s.	Shine-on	15	10	46.0	11.4	5.4	Frt.	1	76	1909	Stockton, Cal.	San Francisco, Cal.
210182		Ga. s.	Shine-on	7	0	24.5	7.2	3.3	Fsh.	2	10	1912	Plum Island, Wis.	Milwaukee, Wis.
203297		Ga. y.	Shinnecook	24	16	52.6	11.0	5.7	Yct.	2	1904	Mariners Harbor, N. Y.	New York, N. Y.	
209015		Ga. p.	Shirley	11	10	60.2	11.5	3.0	Pas.	1	30	1911	Haymond City, W. Va.	Pittsburgh, Pa.
209912		Ga. s.	SHIRLEY II	37	25	67.3	16.3	4.9	Pas.	2	50	1911	South Jacksonville, Fla.	Jacksonville, Fla.
200486		Ga. s.	SHIRNETTE	11	11	45.1	9.0	4.1	Pas.	2	25	1911	Lake Providence, La.	Vicksburg, Miss.
200486		Ga. s.	Shokokon	9	9	39.4	8.4	3.2	Pas.	1	1903	Lomax, Ill.	Chicago, Ill.	
208077		Ga. s.	Shokokon	30	28	50.0	10.0	6.0	Pas.	2	40	1911	Muskegon, Mich.	Des Moines, Iowa.
207285	LBVJ	Ga. y.	Shrewsbury	77	41	94.4	15.0	7.7	Yct.	4	200	1910	Hoston, Mass.	Perth Amboy, N. J.
202814		Ga. s.	Show Me	9	6	30.6	9.1	3.7	Misc.	1	1906	Juneau, Alaska.	Juneau, Alaska.	

1 Formerly ga. y. Ildico.
2 Formerly ga. y. Elmore.

3 Formerly ga. y. (a) Topsy,
(b) Monk.

MERCHANT MOTOR VESSELS OF THE UNITED STATES—Continued.

Official No.	Signal letters.	Rtg.	Name of vessel.	Gross tonnage.	Net tonnage.	Length.	Breadth.	Depth.	Service.	Crew.	Indicated horsepower.	When built.	Where built.	Home port (where permanent issues).
209980		Ga. s.	Shui Cha	28	23	50.8	15.6	4.5	Msc.	1	50	1912	Morehead City, N. C.	New York, N. Y.
201276		Ga. s.	Shu Jasia	11	11	48.4	10.3	5.0	Pass.	3	20	1907	Saulte St. Marie, Mich.	Calro, Ill.
203976		Ga. y.	Shur	23	23	58.0	12.6	5.2	Yct.	2	40	1906	Lynn, Mass.	Buffalo, N. Y.
203610	KVQP	Ga. y.	Shur	48	29	72.8	12.5	7.2	Yct.	1	120	1906	South Boston, Mass.	Gloucester, Mass.
212983		Ga. s.	Shuharlio	20	20	48.4	14.1	6.0	Fsh.	7	40	1915	Olg Harbor, Wash.	Seattle, Wash.
157303		Ga. s.	Shuan	31	21	52.0	13.8	6.1	Fsh.	2	100	1891	Astoria, Oreg.	Do.
116321		Ga. s.	Shybl	14	9	37.0	14.0	5.5	Pass.	4	1890	Nyack, N. Y.	Wilmington, Del.
117153	KRSW	Ga. y.	Shybl	27	29	60.5	15.5	5.2	Yct.	4	1902	Fort Jefferson, N. Y.	Hartford, Conn.
210223		Ga. s.	Shlla	5	5	23.8	7.2	3.2	Fsh.	5	10	1910	Milwaukee, Wis.	Milwaukee, Wis.
202776		Ga. s.	Shkle	21	21	50.0	13.3	3.8	Fsh.	12	20	1910	Williston, N. C.	Beaufort, N. C.
203860		Ga. s.	Sidney	14	0	39.0	10.2	3.0	Pass.	1	20	1907	Ballard, Wash.	Seattle, Wash.
115934		Ga. s.	Sidney Smith	12	11	30.4	12.9	3.8	Frt.	2	Fairhaven, N. J.	Greenport, N. Y.
03211	KRMV	Ga. y.	Siesta	44	39	67.1	15.0	3.3	Yct.	4	1900	Croton, N. Y.	Burlington, N. J.
1172 8	KQBH	Ga. y.	Siesta	32	32	57.7	15.1	8.4	Yct.	2	1900	New Bedford, Mass.	Rockport, Me.
116631	LDJK	Ga. y.	Signal	18	14	37.7	15.0	6.2	Yct.	2	1883	Piermont, N. Y.	Baltimore, Md.
211071		Ga. s.	Signess	14	12	39.1	10.9	3.4	Pass.	1	21	1913	Dames Point, Fla.	Jacksonville, Fla.
203781		Ga. s.	Signan	18	14	44.5	14.8	4.2	Oys.	2	30	1900	Bridgeport, Conn.	Hridgeport, Conn.
213317		Ga. s.	Signora	0	5	26.4	8.0	3.1	Fsh.	2	20	1911	Mantlewood, Wis.	Grand Haven, Mich.
211259		Ga. s.	Silas McLeon	23	15	52.3	14.5	6.3	Frt.	2	50	1913	East Boothbay, Me.	Rockland, Me.
210350		Ga. y.	Silovan	201	103	101.2	21.0	7.2	Yct.	5	160	1912	Tottenville, N. Y.	Rouses Point, N. Y.
210750		Ga. s.	Silver Bear	28	10	45.0	11.0	5.8	Fsh.	7	30	1912	Tacoma, Wash.	Tacoma, Wash.
116310		Ga. s.	Silver Chief	10	8	37.0	13.0	3.5	Pass.	3	1898	Gharievok, Mich.	Grand Haven, Mich.
202704		Ga. s.	Silver City	21	14	47.8	11.2	3.2	Pass.	3	35	1912	Tampa, Fla.	Tampa, Fla.
211551		Ga. s.	Silver Heels	14	9	40.5	10.5	4.4	Pass.	1	25	1913	Chicago, Ill.	Chicago, Ill.
201281		Ga. s.	Silver King	13	8	43.2	12.2	3.8	Pass.	1	1907	Bolivar, Tex.	Galveston, Tex.
209273		Ga. s.	Silver Leaf	0	8	31.5	9.5	4.0	Fsh.	2	10	1908	West De Pero, Wis.	Milwaukee, Wis.
116116		Ga. s.	Silver Spray	10	0	48.0	12.3	2.6	Frt.	1	1882	Crisfield, Md.	Newport News, Va.
210122		Ga. s.	Silver Spray	13	11	43.8	13.0	3.0	Pass.	1	25	1905	Brooklyn, N. Y.	New York, N. Y.
212128		Ga. s.	Silver Spray	20	17	52.4	13.4	3.8	Msc.	1	30	1914	Marshallberg, N. C.	Beaufort, N. C.
203522		Ga. s.	Silver Springs	14	11	47.7	11.0	3.5	Msc.	3	15	1900	Ladies Island, S. C.	Charleston, S. C.
212478		Ga. s.	Silver Springs	31	20	43.4	14.0	4.3	Pass.	3	40	Silver Springs, Fla.	Jacksonville, Fla.
207120		Ga. s.	Silver Star	9	0	32.0	9.6	3.6	Fsh.	2	12	1906	Two Rivers, Wis.	Grand Haven, Mich.
116255		Ga. s.	Silver Wave	28	10	51.8	16.9	5.2	Pass.	4	65	1889	Bandon, Oreg.	Nome, Alaska.
213310		Ga. s.	Silver Wave	15	12	30.4	12.8	4.4	Fsh.	6	20	1915	Poulsbo, Wash.	Seattle, Wash.
116301	KPOL	Ga. y.	Simpler	30	27	55.2	15.0	7.9	Yct.	4	20	1890	South Boston, Mass.	New York, N. Y.
207012		Ga. y.	Simple Life	27	15	45.8	16.5	3.4	Yct.	2	40	1910	Jacksonville, Fla.	Jacksonville, Fla.
203313		Ga. y.	Simplify	24	17	45.3	10.5	5.5	Yct.	2	1903	Astoria, N. Y.	New York, N. Y.
201090		Ga. s.	Sinloca	31	19	64.2	14.2	5.0	Pass.	1	70	1907	San Francisco, Cal.	San Francisco, Cal.
210153		Ga. y.	Sinbad	18	12	45.6	10.6	4.6	Yct.	1	70	1911	Detroit, Mich.	Detroit, Mich.
1105 1		Ga. s.	Sindbad	0	7	32.7	14.0	3.3	Pass.	3	1880	Bayport, N. Y.	New York, N. Y.
200027		Ga. s.	Sineth	7	7	28.6	11.5	5.8	Fsh.	1	1892	Camden, Me.	Mt. Desert Ferry, Me.
207570		Ga. s.	Sir Knight	7	0	30.0	9.5	4.0	Pass.	1	18	1909	Harbor Springs, Mich.	Grand Haven, Mich.
116030		Ga. s.	Siren	5	5	23.0	12.3	3.4	Fsh.	1	1885	Nonak, Conn.	Greenport, N. Y.
116721		Ga. s.	Siren	12	8	40.5	18.0	4.0	Frt.	1	1801	Racine, Wis.	Chicago, Ill.
210713		Ga. s.	Sirena	13	11	38.2	9.2	4.7	Frt.	1	40	1912	San Diego, Cal.	San Diego, Cal.
206019		Ga. y.	Sirion	21	21	51.2	13.4	7.7	Yct.	3	15	1909	Marblehead, Mass.	Marblehead, Mass.
209743		Ga. s.	Sirois	22	15	44.0	14.0	5.4	Fsh.	1	35	1912	Seattle, Wash.	Seattle, Wash.
23014		Ga. s.	Sirocco	20	20	62.0	19.2	4.0	Frt.	6	1897	Jamesport, N. Y.	Reedville, Va.
208850		Ga. s.	Sisana	10	7	32.2	13.1	5.1	Frt.	2	25	1911	Shelton, Wash.	Tacoma, Wash.
201468		Ga. y.	Sisum	19	13	49.4	12.4	4.3	Yct.	3	1904	Detroit, Mich.	Detroit, Mich.
210271		Ga. s.	Sisco	12	8	35.5	10.0	5.0	Frt.	2	1912	Port Richmond, N. Y.	New York, N. Y.
211437		Ga. y.	Sispud II	20	23	52.6	13.1	6.4	Yct.	2	60	1913	New York, N. Y.	Do.
211598		Ga. s.	Sitfa	71	50	73.0	18.4	8.1	Fsh.	10	75	1913	Seattle, Wash.	Seattle, Wash.
207807		Ga. s.	Sluslaw	11	0	35.0	9.0	3.0	Pass.	2	10	1910	Acme, Oreg.	Newport, Oreg.
117037		Ga. s.	Slyva	33	30	55.0	16.6	5.0	Oys.	3	1901	Stratford, Conn.	New York, N. Y.
201405		Ga. s.	Skato	10	7	31.1	10.8	3.2	Pass.	1	1907	Ballard, Wash.	Seattle, Wash.
203080		Ga. s.	Skooter	12	8	45.9	8.2	2.4	Pass.	1	1906	Coupeville, Wash.	Do.
212851		Ga. s.	Skreemog	0	0	20.2	8.0	3.3	Pass.	1	15	1901	Traverse City, Mich.	Grand Haven, Mich.
206715		Ga. s.	Skeibo	11	8	40.7	10.2	4.5	Pass.	1	18	1909	Atlantic City, N. J.	Somers Point, N. J.
201150	KWOM	Ga. y.	Skebladmtr	76	55	90.0	15.8	0.0	Yct.	6	300	1907	Wilmington, Cal.	Los Angeles, Cal.
203070		Ga. s.	Skeido	18	12	37.4	15.6	4.8	Pass.	2	1906	Holland, Mich.	Grand Haven, Mich.
205022		Ga. s.	Skeimmer	30	19	61.2	11.0	4.0	Pass.	3	60	1908	Honola, Cal.	San Francisco, Cal.
203660		Ga. y.	Skeimmer	19	19	45.4	13.2	2.7	Yct.	2	60	1910	Galveston, Tex.	Baltimore, Md.
205312		Ga. s.	Skipway	10	0	31.8	8.5	3.0	Pass.	1	20 1907	Ilobokeo, N. Y.	New York, N. Y.
209518		Ga. s.	Skipjack	7	7	32.8	11.2	4.8	Fsh.	2	10	1917	Seattle, Wash.	Juneau, Alaska.
202015		Ga. s.	Skipper	11	8	43.0	11.0	3.5	Fsh.	1	1905	Flatlands, N. Y.	Cold Spring, N. Y.
201021		Ga. s.	Skipper	10	0	36.8	11.7	4.0	Frt.	2	1903	Mount Pleasant, S. C.	Charleston, S. C.
204137		Ga. s.	Skipper	16	11	57.3	11.3	4.3	Yct.	2	60	1910	West Lake, La.	Galveston, Tex.
202818		Ga. s.	Skookum	12	8	54.5	11.0	2.5	Pass.	1	1905	Stanwood, Wash.	Seattle, Wash.
206368		Ga. s.	Skookum	14	9	41.8	11.1	4.6	Frt.	2	60	1902	Seattle, Wash.	Do.
213163		Ga. s.	Skookum	6	5	28.1	8.4	3.2	Frt.	1	12	1915do.	Do.
121191	KRIIP	Ga. y.	Skyark	10	10	61.0	10.2	5.2	Yct.	2	1901	New York, N. Y.	New York, N. Y.
206582		Ga. y.	Skyark	29	20	51.7	11.7	4.8	Yct.	3	40	1910	Toms River, N. J.	Do.
206395		Ga. s.	Sacum Bros	9	8	35.6	10.6	3.4	Frt.	2	11	1911	Bohningbroke Creek, Md.	Baltimore, Md.

¹ Formerly ga. y. Friendship V.
² Formerly ga. y. Tychel.

³ Formerly st. s. Dispatch.
⁴ Formerly ga. y. Marie.

⁵ Formerly ga. y. Franeda.
[†] Sold Allen.
[‡] Rebuilt 1881.

MERCHANT MOTOR VESSELS OF THE UNITED STATES—Continued.

Official No.	Signal letters.	Rig.	Name of vessel.	Gross tonnage.	Net tonnage.	Length.	Breadth.	Depth.	Service.	Crew.	Indicated horsepower.	When built.	Where built.	Home port (where permanent document issues).	
															<i>Feet.</i>
211209		Ga. s.	Sloga II.	23	16	45.7	13.6	5.7	Fsh.	8	30	1013	Tacoma, Wash.	Tacoma, Wash.	
17185		Ga. s.	Sly Fox.	0	7	39.9	12.0	3.0	Frt.	2	1902	Crittenden, Va.	Norfolk, Va.	
210358		Ga. s.	Smile.	7	7	30.5	9.6	3.0	Frt.	1	12	1012	Astoria, Oreg.	Seattle, Wash.	
202402		Ga. s.	Smith Brothers.	9	7	28.4	12.0	3.7	Fsh.	2	2	8	1903	Greenwich, R. I.	Newport, R. I.
202322		Ga. s.	Smlhs.	17	11	47.1	11.6	4.2	Oys.	1	28	1905	Alameda, Cal.	San Francisco, Cal.	
211558		Ga. s.	Smyrna	40	26	68.1	19.2	5.3	Frt.	6	65	1913	Cambridge, Md.	Wilmington, Del.	
210755		Ga. s.	Smynth.	15	10	49.3	11.2	9.0	Tow.	1	50	1912	Heaumont, Tex.	Port Arthur, Tex.	
208705		Ga. p.	Smilh.	13	8	52.0	11.5	3.0	Gas.	2	24	1909	Madison, Ill.	St. Louis, Mo.	
202012		Ga. s.	Snapper.	39	27	70.7	14.2	4.6	Frt.	5	1906	Pocomok City, Md.	Annapolis, Md.	
210958		Ga. s.	Snapshot.	13	12	40.0	9.0	4.0	Fsh.	1	25	1913	Roslton, Mass.	Boston, Mass.	
116846		Ga. s.	Sneak.	6	5	30.0	12.7	3.0	Oys.	1	1886	Northport, N. Y.	Bridgeport, Conn.	
201701		Ga. y.	Snipe.	21	14	51.6	10.2	6.5	Yct.	2	2	1904	Boston, Mass.	New York, N. Y.	
208831		Ga. p.	Snopsy.	21	21	46.0	24.4	2.6	Fer.	2	24	1911	Poplar, Mont.	Great Falls, Mont.	
201797		Ga. s.	Snow Ball.	7	7	37.0	10.4	3.0	Fsh.	1	1900	Ballard, Wash.	Juneau, Alaska.	
212707		Ga. s.	Snowdeer.	16	14	35.0	10.6	4.6	Fsh.	2	28	1914	West De Pero, Wis.	Milwaukee, Wis.	
202147		Ga. s.	Snockeye.	7	5	36.7	10.4	3.4	Fsh.	1	1905	Ballard, Wash.	Seattle, Wash.	
211142		Ga. s.	Solee II.	15	10	38.0	12.0	4.0	Fsh.	6	20	1913	Tacoma, Wash.	Do.	
205083		Ga. s.	Sokol.	11	7	31.0	12.0	4.2	Fsh.	7	20	1908	do.	Do.	
207006		Ga. s.	Solano	5	5	39.9	9.3	4.1	Frt.	1	30	1910	San Francisco, Cal.	San Francisco, Cal.	
76646		Ga. s.	Sol and Louis.	16	9	54.9	13.6	3.0	Frt.	1	35	1886	Crisfield, Md.	Norfolk, Va.	
93373	KSJV	Ga. s.	Sollitor.	55	47	71.6	14.8	5.8	Frt.	2	1903	Nyack, N. Y.	New York, N. Y.	
211150		Ga. s.	Solitor.	16	11	38.5	13.3	4.3	Tow.	1	40	1913	Norfolk, Va.	Norfolk, Va.	
213101		Ga. s.	Solta.	35	22	40.4	14.3	6.3	Fsh.	7	35	1913	Tacoma, Wash.	Tacoma, Wash.	
211682		Ga. s.	Somahow.	14	0	33.3	11.1	4.0	Gas.	1	16	1913	Bromet, Wash.	Seattle, Wash.	
116745		Ga. s.	Somersol.	6	5	47.0	10.9	3.2	Gas.	2	1894	Lawsonia, Md.	Washington, D. C.	
213236		Ga. s.	Somersel.	15	13	43.0	12.0	3.0	Mso.	2	36	1915	Mount Vernon, Md.	Crisfield, Md.	
206440		Ga. s.	Soneyell.	14	9	52.8	12.3	4.1	Tow.	2	76	1909	Seattle, Wash.	Seattle, Wash.	
212923		Ga. y.	Sonzy.	54	38	70.5	20.7	6.0	Yct.	6	27	1915	Sallsbury, Md.	Fernandina, Fla.	
207470		Ga. s.	Sophia Johnson.	43	29	61.9	16.2	8.4	Fsh.	6	8	1901	Port Angeles, Wash.	Seattle, Wash.	
171793		Ga. s.	Sophia A. Durm.	31	31	66.0	19.0	5.3	Mso.	2	1902	Baltimore, Md.	Crisfield, Md.	
118255		Ga. s.	Sophia Van Name	20	19	46.0	18.0	4.4	Msc.	2	1874	Glencove, N. Y.	Greenport, N. Y.	
127429		Ga. s.	Sophie.	14	9	46.0	10.7	3.5	Frt.	1	1900	Warrenton, Oreg.	Astoria, Oreg.	
167320		Ga. s.	Sophie.	8	7	34.0	13.0	4.8	Mso.	1	1884	Brooklyn, N. Y.	Newark, N. J.	
204333		Ga. s.	Sophie.	10	7	54.6	8.1	2.8	Frt.	1	1907	Wallsville, Tex.	Galveston, Tex.	
207470		Ga. s.	Sophie.	10	8	35.5	9.0	4.0	Fsh.	2	10	1907	Harbor Springs, Mich.	Grand Haven, Mich.	
116683		Ga. s.	Sophie B.	42	26	64.5	22.8	4.5	Frt.	1	27	1895	San Francisco, Cal.	San Francisco, Cal.	
117043		Ga. s.	Sophie Harris.	14	13	42.0	13.8	3.8	Oys.	1901	Bridgeport, Conn.	New York, N. Y.		
212121		Ga. s.	Sophie T.	22	0	44.0	15.0	6.2	Fsh.	6	1914	Fernandina, Fla.	Fernandina, Fla.	
210234		Ga. s.	Sophis.	9	9	43.0	8.0	2.3	Gas.	1	16	1909	Eden, Fla.	St. Augustine, Fla.	
212363		Ga. p.	South Dakota.	45	45	77.0	17.0	3.6	Gas.	2	30	1914	Chamberlain, S. Dak.	Pembina, N. Dak.	
210073		Ga. s.	South Ferry.	16	14	59.0	20.5	2.7	Fer.	1	10	1912	Greenport, N. Y.	Greenport, N. Y.	
206497		Ga. s.	Southern.	8	8	30.0	8.6	4.1	Fsh.	1	11	1906	Yentnor, N. J.	Somers Point, N. J.	
211270		Ga. s.	Southern.	8	5	39.0	9.5	3.8	Fsh.	1	18	1912	Fort Myers, Fla.	Kay West, Fla.	
210355		Ga. s.	Southern Cross.	13	9	40.6	9.8	4.0	Gas.	2	40	1912	Chicago, Ill.	Chicago, Ill.	
201050		Ga. s.	Southland.	09	42	85.0	18.2	3.4	Gas.	3	50	1904	Cocoa, Fla.	Jacksonville, Fla.	
202309		Ga. y.	Southland.	27	24	61.0	13.0	4.0	Yct.	2	1905	Bridgeport, Conn.	Bridgeport, Conn.	
205436		Ga. s.	Southland.	72	49	63.8	15.5	7.3	Gas.	6	200	1907	St. Louis, Mo.	Apalachicola, Fla.	
208231		Ga. s.	Southland.	14	12	56.0	8.7	2.1	Gas.	1	35	1910	Seabreeze, Fla.	St. Augustine, Fla.	
92870		Ga. y.	Southwark.	74	60	85.3	15.0	9.5	Yct.	3	1898	North Weymouth, Mass.	Philadelphia, Pa.	
115797		Ga. s.	Soveroign.	6	5	28.3	12.0	3.0	Gas.	1	1881	Patchogue, N. Y.	New York, N. Y.	
204553		Ga. y.	Soya.	19	13	58.0	11.0	6.4	Yct.	1907	Everett, Wash.	Seattle, Wash.		
116750	KNDD	Ga. y.	Spalpeen.	29	27	68.0	12.5	8.1	Yct.	2	18	1907	Bristol, R. I.	Now Bedford, Mass.	
210116		Ga. y.	Spark.	19	15	40.0	11.9	6.4	Yct.	2	40	1912	Huntington, N. Y.	New York, N. Y.	
211241		Ga. y.	Spark.	37	32	53.5	13.1	4.0	Yct.	2	60	1913	New York, N. Y.	Do.	
116113		Ga. s.	Sparkle.	11	10	30.7	13.6	4.0	Gas.	2	8	1886	Pleasant Plains, N. Y.	Do.	
205671		Ga. s.	Sparrow.	13	8	41.0	0.0	2.0	Gas.	1	24	1908	Cove, Tex.	Galveston, Tex.	
208992		Ga. s.	Sparrow.	9	9	33.8	9.0	3.8	Fsh.	11	10	1908	Ketchikan, Alaska.	Ketchikan, Alaska.	
211030		Ga. s.	Sparrow.	15	10	50.6	11.7	4.5	Gas.	1	70	1913	Baltimore, Md.	Baltimore, Md.	
203351		Ga. s.	Spat.	8	6	32.0	9.6	2.4	Mso.	1	1906	Hollingham, Wash.	Seattle, Wash.	
22997		Ga. s.	Specto.	8	7	34.7	9.4	3.0	Frt.	1	Norfolk, Va.	
116373		Ga. s.	Spectro.	14	9	46.0	13.9	3.7	Gas.	1	12	1883	Berwick, La.	Galveston, Tex.	
203231		Ga. s.	Speedway.	15	11	47.7	8.3	4.0	Yct.	2	200	1906	New York, N. Y.	Washington, N. C.	
207023		Ga. s.	Speedway.	17	10	55.3	10.4	3.0	Gas.	1	30	1910	Orole, Md.	Baltimore, Md.	
208281	LDEN	Ga. y.	Speljacks.	25	18	77.1	10.0	6.0	Yct.	3	400	1911	New York, N. Y.	Buffalo, N. Y.	
209471		Ga. s.	Spencer.	8	8	41.7	9.2	2.7	Gas.	2	12	1911	Helena, Ark.	New Orleans, La.	
210996		Ga. s.	Spencer.	52	36	60.0	10.0	7.1	Fsh.	10	75	1913	Seattle, Wash.	Seattle, Wash.	
212450		Ga. p.	Spencer.	17	17	48.0	14.0	3.6	Frt.	4	26	1914	Atchison, Kans.	St. Joseph, Mo.	
212977		Ga. s.	Spencer.	25	17	40.1	13.1	5.1	Fsh.	0	25	1914	Seattle, Wash.	Seattle, Wash.	
212150		Ga. p.	Spencer.	17	17	48.0	14.0	3.0	Drq.	3	25	1914	Atchison, Kans.	St. Joseph, Mo.	
205865		Ga. s.	Spencer D. Fletcher.	10	7	46.0	15.0	3.5	Mso.	1	26	1908	Leemont, Va.	Cape Charles, Va.	
205264		Ga. J.	Spider.	5	6	34.0	8.2	3.2	Gas.	1	10	1908	Anacortes, Wash.	Pt. Townsend, Wash.	
120449		Ga. y.	Spindrift.	23	21	38.0	17.7	6.4	Yct.	1	1881	Groton, Conn.	New York, N. Y.	

¹ Formerly ga. s. James G. Bennett.

² Formerly ga. s. O. W. Alter.

³ Formerly ga. y. Marena III.

⁴ Formerly ga. y. Iohthysaurus

⁵ Formerly st. y. (a) Montclair,
(b) Rambler.

⁶ Formerly ga. s. Iryth D. Baxter.

⁷ Formerly slip. y. Ferguson.

MERCHANT MOTOR VESSELS OF THE UNITED STATES—Continued.

Official No.	Signal letters.	Hg.	Name of vessel.	Gross tonnage.	Net tonnage.	Length.	Breadth.	Depth.	Service.	Crew.	Indicated horsepower.	When built.	Where built.	Home port (where permanent document issues).
117129		Ga. s.	Spokane.....	11	7	50.0	10.0	4.0	Pas.	1	1902	Sydney, Wash.	Seattle, Wash.
205346		Ga. p.	Sport.....	12	12	61.0	19.1	2.0	Frt.	4	0 1908	Terro Haute, Ind.	Evansville, Ind.
209398		Ga. s.	Sport.....	9	8	29.2	8.6	3.6	Pas.	3	14 1904	Manitowoc, Wis.	Milwaukee, Wis.
210232		Ga. y.	Sport.....	15	13	60.0	10.0	3.0	Yct.	2	15 1903	Watertown, N. Y.	Cape Vincent, N. Y.
213261		Ga. s.	Sport.....	6	6	27.1	8.2	3.1	Fsh.	2	10 1914	Green Bay, Wis.	Milwaukee, Wis.
211912		Ga. s.	Sportsman.....	45	30	69.9	10.8	6.8	Yct.	1	43 1913	Marco, Fla.	Key West, Fla.
203852		Ga. s.	Spot.....	11	8	40.0	12.2	4.0	Frt.	1	1906	Grafton, Va.	Norfolk, Va.
116320		Ga. s.	Spray.....	9	9	27.0	13.4	4.0	Msc.	2	1894	East Greenwich, R. I.	Newport, R. I.
117144		Ga. s.	Spray.....	18	15	41.4	13.8	3.5	Fsh.	1	1902	Brooklyn, N. Y.	New York, N. Y.
117169		Ga. s.	Spray.....	15	12	40.7	12.2	4.1	Frt.	3	1902	Fall River, Mass.	Newport, R. I.
201123		Ga. s.	Spray.....	13	0	60.0	9.7	3.0	Pas.	1	0 1904	Sulzer, Alaska.	Ketchikan, Alaska.
204981		Ga. s.	Spry.....	10	5	32.3	12.6	5.8	Cod.	1	7 1908	Friendship, Me.	Southwest Harbor, Me.
205883		Ga. s.	Spray.....	7	7	37.8	6.2	2.7	Msc.	1	10 1908	Atlantic, N. C.	Beaufort, N. C.
207021		Ga. s.	Spray.....	14	8	43.5	12.5	4.1	Frt.	2	20 1900	McClellanville, S. C.	Charleston, S. C.
209151		Ga. y.	Spray.....	9	8	28.0	8.9	3.0	Yct.	2	15 1910	Traverse City, Mich.	Grand Haven, Mich.
210532		Ga. s.	Spray.....	7	6	29.2	8.0	3.0	Fsh.	1	14 1910	Manitowoc, Wis.	Do.
212110		Ga. s.	Spray.....	9	8	35.9	9.3	3.0	Frt.	1	14 1909	Georgetown, S. C.	Georgetown, S. C.
208042		Ga. y.	Spray II.....	41	37	67.0	12.6	6.0	Yct.	1	60 1911	New York, N. Y.	Detroit, Mich.
208408		Ga. s.	Spring Water.....	35	24	61.1	18.6	6.2	Frt.	1	30 1911	Tampa, Fla.	Tampa, Fla.
207900		Ga. s.	Springwood.....	13	9	40.4	10.4	5.2	Pas.	2	25 1910	Ocean City, N. J.	Somers Point, N. J.
23699		Ga. s.	Spy.....	6	5	34.0	10.0	3.0	Frt.	0	1898	Old River, Tex.	Galveston, Tex.
210651		Ga. s.	Squid.....	9	8	35.0	10.2	4.0	Fsh.	1	12 1902	Harrison, N. J.	Newark, N. J.
211265		Ga. s.	Squalter.....	14	14	35.0	10.2	4.0	Fsh.	1	12 1913	Marquette, Wis.	Milwaukee, Wis.
117091		Ga. s.	Squirrel.....	14	10	66.0	15.0	4.0	Msc.	4	1901	Pocomoke City, Md.	Newport News, Va.
209567		Ga. s.	Stadlum.....	29	20	63.0	14.8	6.1	Fsh.	7	40 1912	Tacoma, Wash.	Tacoma, Wash.
21670	KT1M	Ga. y.	Stalwart.....	27	23	51.8	10.4	6.8	Yct.	2	44 1853	New York, N. Y.	New York, N. Y.
117135		Ga. s.	Standard.....	33	30	51.3	15.7	4.6	Tow.	4	1902	Patchogue, N. Y.	Greenport, Conn.
203230		Ga. s.	Standard.....	14	9	40.1	10.6	4.2	Pas.	1	30 1906	Galveston, Tex.	Galveston, Tex.
204773		Ga. s.	Standard.....	14	10	41.0	12.5	4.3	Pas.	0	1907	Dookton, Wash.	Seattle, Wash.
205372		Ga. s.	Standard.....	12	8	35.5	11.8	4.4	Msc.	2	30 1908	Hoquiam, Wash.	Pt. Townsend, Wash.
205661		Ga. s.	Standard.....	9	6	40.5	8.3	1.8	Msc.	2	1907	Landlock, Alaska.	Cordova, Alaska.
206397		Ga. s.	Standard.....	12	12	42.9	12.2	3.8	Frt.	1	18 1909	Highlands, N. J.	Perth Amboy, N. J.
206417		Ga. s.	Standard.....	27	13	67.3	15.2	4.2	Pas.	8	60 1909	Venice, La.	New Orleans, La.
208187		Ga. s.	Standard.....	12	11	39.0	10.7	4.2	Fsh.	2	20 1911	Ketchikan, Alaska.	Ketchikan, Alaska.
208189		Ga. s.	Standard.....	10	15	45.0	11.6	4.5	Fsh.	1	10 1911	Wrangell, Alaska.	Wrangell, Alaska.
208668		Ga. s.	Standard.....	15	12	51.2	8.8	3.9	Pas.	1	60 1911	Marshfield, Oreg.	Coca Bay, Oreg.
210721		Ga. s.	Standard.....	24	10	47.5	13.9	5.3	Pas.	3	32 1912	Catano, P. R.	San Juan, P. R.
212760		Ga. s.	Standard.....	10	6	36.0	10.7	4.0	Frt.	1	37 1914	Camden, N. J.	Norfolk, Va.
206959		Ga. s.	Standard Fish.....	9	6	35.3	11.7	3.2	Fsh.	4	30 1909	Seattle, Wash.	Tacoma, Wash.
187359		Ga. s.	Standard Fish Co. No. 2.....	45	30	60.0	17.8	7.2	Fsh.	11	1892	do.	Juncos, Alaska.
207857		Ga. s.	Stanley.....	15	10	46.0	12.0	4.0	Frt.	1	37 1910	Crittenden, Va.	Norfolk, Va.
211351		Ga. s.	Stanley.....	22	15	40.0	12.5	4.4	Fsh.	6	20 1913	Seattle, Wash.	Seattle, Wash.
213096		Ga. s.	Stanley.....	23	16	43.5	12.5	5.2	Frt.	7	20 1915	Tacoma, Wash.	Tacoma, Wash.
212885		Ga. s.	Stanley.....	10	5	35.2	10.5	4.2	Frt.	1	20 1914	Two Harbors, Minn.	Duluth, Minn.
210189		Ga. s.	Stanley II.....	12	11	28.8	7.2	4.2	Pas.	1	20 1904	Clayton, N. Y.	Cape Vincent, N. Y.
22429		Ga. s.	Stanley Howard.....	14	13	41.5	17.7	3.6	Msc.	2	1895	Northport, N. Y.	New York, N. Y.
213300		Ga. s.	Stanley, Jr.....	15	11	36.3	11.2	4.4	Fsh.	1	5 20 1915	Seattle, Wash.	Seattle, Wash.
213394		Ga. s.	Stannio.....	15	10	64.8	13.5	2.6	Pas.	1	60 1915	Galveston, Tex.	Galveston, Tex.
116380		Ga. s.	Star.....	6	5	31.3	12.0	1.9	Oys.	2	1820	Mata Gorda, Tex.	Do.
116801		Ga. s.	Star.....	13	11	33.8	17.8	4.1	Frt.	2	1828	Shipyard, Ga.	Charleston, S. C.
203018		Ga. p.	Star.....	8	5	39.7	10.0	2.0	Pas.	1	1906	Seattle, Wash.	Seattle, Wash.
201599		Ga. s.	Star.....	7	6	21.4	12.0	3.3	Frt.	1	1887	New York, N. Y.	New York, N. Y.
206127		Ga. s.	Star.....	12	8	40.2	9.2	3.6	Pas.	1	20 1909	Prosser, Oreg.	Empire, Oreg.
209070		Ga. p.	Star.....	14	11	60.0	12.0	2.7	Pas.	3	12 1909	Frankfort, Ky.	Louisville, Ky.
209558		Ga. s.	Star.....	14	9	53.0	12.4	3.5	Pas.	1	40 1912	Astoria, Oreg.	Astoria, Oreg.
209697		Ga. s.	Star.....	20	13	49.5	12.6	5.7	Fsh.	3	37 1912	Noank, Conn.	New London, Conn.
211411		Ga. s.	Star.....	10	6	38.0	8.4	3.0	Fsh.	1	20 1913	Seattle, Wash.	Seattle, Wash.
211450		Ga. s.	Star.....	12	10	40.6	11.0	3.6	Pas.	2	27 1913	Brooklyn, N. Y.	Hoston, Mass.
213036		Ga. s.	Star.....	43	35	61.3	16.0	7.0	Fsh.	7	30 1914	Pascagoula, Miss.	Mobile, Ala.
213084		Ga. s.	Star of the Sea.....	9	8	34.3	10.9	4.4	Fsh.	1	17 1915	Juneau, Alaska.	Juneau, Alaska.
209079		Ga. s.	Star of the Sea.....	10	10	32.5	9.9	4.3	Fsh.	3	20 1909	Fall River, Mass.	Fall River, Mass.
209209		Ga. s.	Starford.....	12	8	31.5	8.9	6.7	Fsh.	0	10 1909	Tacoma, Wash.	Tacoma, Wash.
116780		Ga. s.	Starlight.....	30	14	60.1	14.7	7.3	Frt.	1	1897	South Haven, Mich.	Grand Haven, Mich.
208880		Ga. p.	Starlight.....	7	7	37.7	8.0	2.4	Pas.	1	0 1908	Vincennes, Ind.	Evansville, Ind.
211063		Ga. s.	Starlight.....	5	5	29.0	6.0	3.4	Pas.	1	8 1907	Chattanooga, Tenn.	Chattanooga, Tenn.
213072		Ga. s.	Starlight.....	20	22	49.0	14.8	6.2	Frt.	2	60 1915	Memomuce, Mich.	Milwaukee, Wis.
209596		Ga. s.	Starling.....	7	0	25.7	8.6	3.4	Fsh.	1	5 1901	Charlevoix, Mich.	Grand Haven, Mich.
211511		Ga. s.	Starling.....	20	14	61.2	13.2	1.5	Fsh.	2	60 1913	Seattle, Wash.	Seattle, Wash.
116507		Ga. s.	Starlio.....	8	7	31.1	10.7	5.8	Fsh.	2	1803	Deer Isle, Me.	Stonington, Me.
116995		Ga. s.	Starlio.....	18	11	43.8	13.3	5.7	Frt.	2	1900	East Machias, Mo.	Lubeo, Mo.
209172		Ga. p.	State Line.....	13	10	54.4	16.0	1.8	Per.	2	15 1911	Mt. Carmel, Ill.	St. Louis, Mo.
207016		Ga. s.	State.....	9	6	38.3	9.0	4.1	Frt.	1	40 1895	San Francisco, Cal.	San Francisco, Cal.
150076		Ga. y.	Statin.....	21	18	42.0	16.7	5.4	Yct.	1	1870	Newport, R. I.	New York, N. Y.
212516		Ga. y.	Statin.....	25	24	41.3	14.3	4.5	Yct.	2	10 1911	Salsbury, Md.	Patchogue, N. Y.
115788		Ga. s.	Stella.....	19	11	51.7	13.3	3.0	Pas.	2	1881	Patchogue, N. Y.	Somers Point, N. J.

1 Formerly sel. y. 2 Woodmansee.

3 Formerly ca. s. Decaliks.

4 Formerly slip. y. Pirate.

MERCHANT MOTOR VESSELS OF THE UNITED STATES—Continued.

Official No.	Signal letters.	Rig.	Name of vessel.	Gross tonnage.	Not tonnage.	Length.	Breadth.	Depth.	Service.	Crew.	Indicated horsepower.	When built.	Where built.	Home port (where permanent document issues).
116802		Ga. s.	Stella Adkins	9	7	36.6	11.2	3.0	Mso.	1	1898	1898	Galveston, Tex.	Drashear, La.
210342		Ga. s.	Stella D.	6	5	28.4	12.0	3.5	Fsh.	1	15	1912	Patchogue, N. Y.	Patchogue, N. Y.
116393		Ga. s.	Stella I. Lewis	12	7	54.5	14.5	3.7	Frt.	3	7	1889	Orlolo, Md.	Baltimore, Md.
116345		Ga. s.	Stella I.	78	46	60.8	24.5	4.4	Frt.	2	2	1860	Mary Esther, Fla.	Pensacola, Fla.
116855		Ga. s.	Stella Pickert	7	11	65.0	15.7	5.6	Frt.	1	55	1884	Bath, Me.	Ellsworth, Me.
207388		Ga. s.	Stella P. G.	7	7	32.0	12.0	3.0	Fsh.	3	8	1909	West Creek, N. J.	West Point, N. J.
117121		Ga. s.	Stella M. Collu	0	0	32.0	12.4	6.0	Fsh.	3	8	1902	Bremen, Me.	Wahlugeton, Me.
116241		Ga. s.	Stephen Lark	14	10	57.6	16.6	4.6	Oys.	2	1889	Tilghmans Island, Md.	Reedville, Va.	
208688	LDMC	Ga. y.	Staphia	44	25	68.6	17.6	7.6	Oys.	5	50	1911	Salisbury, Md.	Marquette, Mich.
96672		Ga. s.	*Sterling	13	7	43.2	15.2	4.6	Yot.	3	3	1903	Tottenville, N. Y.	New Haven, Conn.
116659		Ga. s.	Sterling	11	10	45.8	14.0	3.9	Frt.	2	1895	1895	Double Bayou, Tex.	Port Lavaca, Tex.
203712		Ga. s.	Sterling	13	7	45.0	11.2	3.7	Tow.	1	1906	1906	Morehead City, N. C.	Washington, N. C.
206422		Ga. s.	Sterling	7	5	31.0	9.0	2.9	Pas.	1	23	1909	Clinton, Wash.	Seattle, Wash.
209067		Ga. s.	Sterling	14	12	30.2	12.0	4.6	Pas.	2	27	1909	East Orange, N. J.	Newark, N. J.
209302		Ga. s.	Sterling	8	6	30.3	6.9	3.4	Pas.	1	25	1911	Daytona, Fla.	St. Augustine, Fla.
211682		Ga. s.	Sterling	23	16	43.7	14.2	5.3	Fsh.	7	20	1914	Coledonia, Wash.	Seattle, Wash.
212802		Ga. s.	Sterling Brothers	8	6	43.0	10.5	3.4	Frt.	1	25	1914	Crisfield, Md.	Crisfield, Md.
209440		*Ca. p.	Stewart Peck	61	61	78.4	18.4	4.3	Frt.	3	80	1911	Kansas City, Mo.	Kansas City, Mo.
208128		*Ca. p.	Stilwaler	19	9	40.8	12.1	2.7	Pas.	1	15	1910	Katalla, Alaska	Grobova, Alaska
212266		Ga. s.	Stimson	27	18	49.1	13.7	4.0	Pas.	1	50	1914	Seattle, Wash.	Seattle, Wash.
130174		Ga. s.	*Stirling	21	18	44.1	12.0	4.2	Oys.	2	1901	1901	South Norwalk, Conn.	Bridgeport, Conn.
200023		*Ca. p.	Stones	10	14	52.4	17.0	2.4	Frt.	1	8	1907	Nashville, Tenn.	Nashville, Tenn.
203081		Ga. s.	Stono	10	7	34.6	12.8	4.5	Frt.	1	1000	1900	Mount Pleasant, S. C.	Charleston, S. C.
208220	LJHQ	Ga. y.	STOPA WHITE.	48	42	53.6	13.7	4.8	Yot.	2	25	1907	Brooklyn, N. Y.	New York, N. Y.
207079		Ga. s.	Stork	7	5	31.8	9.7	2.8	Pas.	1	4	1901	Croton on Hudson, N. Y.	Koy West, Fla.
208504		Ga. s.	Stork	17	12	44.6	13.2	5.0	Fsh.	4	15	1911	Port Blakeley, Wash.	Unalaska, Alaska
117150		Ga. s.	Storm King	6	6	26.2	12.1	3.9	Frt.	1	7	1902	Osterville, Mass.	Barnstable, Mass.
212202		*Ca. p.	Stover	32	20	72.5	18.2	2.0	Frt.	3	25	1914	Allomands, La.	New Orleans, La.
106856		Ga. s.	*Stranger	6	5	30.2	11.5	3.5	Oys.	1	26	1891	East Providence, R. I.	Providence, R. I.
117263		Ga. s.	Stranger	62	26	73.0	10.1	9.0	Oys.	10	1903	1903	Essex, Mass.	Boston, Mass.
201340		Ga. s.	Stranger	9	9	62.4	20.0	5.5	Fsh.	7	1904	1904	Tottenville, N. Y.	Greenport, N. Y.
202707		Ga. s.	Stranger	0	0	30.4	12.0	2.3	Mso.	1	10	1908	Miami, Fla.	St. Augustine, Fla.
203641		Ga. s.	Stranger	14	10	44.6	13.7	4.0	Pas.	2	20	1906	New Haven, Conn.	New Haven, Conn.
207861		Ga. s.	Stranger	27	23	78.6	16.0	4.0	Pas.	2	1895	1895	New York, N. Y.	Patchogue, N. Y.
211219		Ga. s.	Stranger	0	6	42.0	10.5	3.6	Fsh.	2	23	1913	Craig, Alaska	Vrangell, Alaska
201209	LJDR	Ga. y.	*Stroller	46	39	62.5	10.0	4.2	Yot.	3	1004	1904	Baltimore, Md.	New York, N. Y.
202005		Ga. s.	Stroller	11	8	49.0	8.7	3.6	Pas.	1	1965	1965	Tacoma, Wash.	Pt. Townsend, Wash.
203558		Ga. s.	Stroller	12	11	38.0	14.0	3.0	Fsh.	1	1806	1806	Patchogue, N. Y.	Philadelphia, Pa.
201011		Ga. y.	*Sturdy	52	45	68.4	15.4	7.8	Yot.	2	60	1905	Manchester, Mass.	Baltimore, Md.
201519		Ga. s.	Success	20	14	57.0	14.8	4.0	Frt.	5	1904	1904	New Orleans, La.	New Orleans, La.
203211		Ga. s.	Success	14	10	48.8	11.7	3.8	Pas.	2	1906	1906	Tacoma, Wash.	Seattle, Wash.
203574		Ga. s.	Success	13	0	48.0	8.8	3.0	Pas.	1	20	1906	Bay Center, Wash.	Pt. Townsend, Wash.
205293		*Ca. p.	Success	7	6	48.2	12.4	3.5	Pas.	1	13	1905	Greenville, Miss.	Vicksburg, Tenn.
209527		Ga. s.	Success	18	12	53.6	14.5	4.0	Pas.	1	50	1911	Oakland, Cal.	San Francisco, Cal.
209025		Ga. s.	Sue	9	7	40.0	8.6	5.0	Oys.	1	16	1911	Irvington, Va.	Reedville, Va.
201344		Ga. y.	Sue Don.	18	15	43.3	14.0	4.6	Yot.	1	100	1904	Bay City, Mich.	Detroit, Mich.
117192		Ga. s.	Suisun City	112	73	84.5	23.5	6.5	Frt.	0	1902	1902	San Francisco, Cal.	San Francisco, Cal.
208147		Ga. s.	Sultame	46	31	55.9	15.3	4.0	Yot.	3	21	1911	Fort Myers, Fla.	Koy West, Fla.
209077		Ga. s.	Sultana	14	0	40.0	11.0	4.0	Pas.	2	21	1910	Catano, P. R.	San Juan, P. R.
213140		Ga. y.	Sumao	17	14	40.8	9.3	4.8	Yot.	1	40	1915	Alton, Ill.	St. Louis, Mo.
205116		Ga. y.	Sumlida	22	18	59.8	11.0	5.0	Yot.	3	48	1908	New York, N. Y.	New York, N. Y.
208881		Ga. s.	Summer Grl.	23	22	39.0	14.1	3.4	Frt.	1	25	1914	Do.	Do.
212547		Ga. y.	Summortimo	31	21	41.6	12.9	4.0	Yot.	1	22	1914	Clyton, N. Y.	Capo Vincent, N. Y.
200542		Ga. s.	Sumner	50	34	61.4	18.0	7.8	Fsh.	3	05	1912	Seattle, Wash.	Seattle, Wash.
208871		Ga. s.	Sun	18	12	44.5	12.5	4.3	Fsh.	0	20	1911	Tacoma, Wash.	Tacoma, Wash.
116801		Ga. s.	Sunbeam	7	7	25.4	12.0	3.8	Fsh.	1	7	1898	Hyaunnsport, Mass.	Barnstable, Mass.
203274		Ga. s.	Sunbeam	8	6	32.9	8.6	2.8	Pas.	1	1006	1906	Tacoma, Wash.	Seattle, Wash.
209743		Ga. y.	Sunbeam	27	15	57.2	11.2	7.9	Yot.	2	50	1912	Camden, Mo.	Mt. Desert Ferry, Mo.
210531		*Ca. p.	Sunbeam	10	10	55.5	13.8	3.2	Pas.	5	40	1912	Yazoo City, Miss.	Vicksburg, Miss.
211010		Ga. s.	Sunburn	24	15	44.0	13.8	5.3	Fsh.	1	40	1914	Seattle, Wash.	Ketchikan, Alaska
208061		Ga. s.	Sunbury	51	15	45.0	12.7	7.7	Frt.	2	30	1910	Bunderhof, Ga.	Georgetown, Ga.
180826		*Ca. y.	Sunflower	60	32	82.2	12.1	6.8	Yot.	2	30	1890	St. Louis, Mo.	Louisville, Ky.
201084		Ga. s.	Sunflower	25	22	51.3	12.2	4.0	Cod.	5	50	1901	Manitowoc, Wis.	Grand Haven, Mich.
207710		Ga. y.	Sunflower II.	13	0	61.0	13.2	3.7	Yot.	1	50	1910	Cedar Bayou, Tex.	Galveston, Tex.
203750		Ga. s.	Sun Flower	22	15	57.0	13.5	4.0	Yot.	1	30	1908	Mount Vernon, Wash.	Seattle, Wash.
205623		Ga. s.	Sunlight	15	10	40.4	15.3	4.5	Pas.	1	30	1908	Alameda, Cal.	San Francisco, Cal.
200154		Ga. s.	Sunny Jim	11	8	47.0	10.0	3.0	Oys.	4	50	1909	Illoxi, Miss.	New Orleans, La.
211034		Ga. s.	Sunny Point	20	18	47.2	13.0	5.8	Fsh.	7	35	1914	Tacoma, Wash.	Ketchikan, Alaska
115512		Ga. s.	Sunny South	15	14	35.0	11.4	3.0	Frt.	2	1876	1876	Crisfield, Md.	Norfolk, Va.
110351		Ga. s.	Sunol	13	0	56.0	11.5	3.3	Frt.	1	1890	1890	Fishing Island, Md.	Elizabeth City, N. C.
230093		Ga. y.	Sunrise	18	17	40.8	10.0	4.9	Yot.	1	1906	1906	Boston, Mass.	New York, N. Y.
203997		Ga. s.	Sunrise	13	0	40.0	9.2	3.3	Pas.	1	1907	1907	Marshfield, Ore.	Coos Bay, Ore.
207107		Ga. s.	Sunrise	13	12	33.0	10.5	4.0	Fsh.	3	30	1909	Manitowoc, Wis.	Millwaukee, Wis.
209773		Ga. s.	Sunrise	35	24	65.9	14.7	6.0	Fsh.	7	50	1912	Tacoma, Wash.	Seattle, Wash.
208790		Ga. s.	Sunrise	17	15	41.0	12.6	4.2	Fsh.	1	27	1912	Ketchikan, Alaska	Ketchikan, Alaska.

1 Formerly ga. y. Transient.

2 Formerly ga. s. H. C. Ellis.

3 Formerly ga. s. Edith A.

4 Formerly ywt. y. Adelo.

5 Formerly ga. y. Reliance.

6 Formerly ga. y. Limit.

7 Formerly ga. y. Polly.

8 Formerly ga. s. City of Coos Bay.

MERCHANT MOTOR VESSELS OF THE UNITED STATES—Continued.

Official No.	Signal letters.	Rtg.	Name of vessel.	Gross tonnage.	Net tonnage.	Length.	Breadth.	Depth.	Service.	Crew.	Indicated horsepower.	When built.	Where built.	Home port (where permanent document issues).	
						Feet.	Feet.	Feet.	Tow.						
211535		Ga. s.	Sunrise	9	6	30.0	8.5	2.5	Msc.	1	40	1013	Manette, Wash.	Seattle, Wash.	
201809		Ga. s.	Sunset	10	7	35.0	9.4	3.4	Msc.	3	1907	Ballard, Wash.	Do.	
206414		Ga. s.	Sunset	12	8	40.2	9.2	3.0	Pas.	1	15	1909	Prosper, Oreg.	Coos Bay, Oreg.	
209948		Ga. s.	Sunset	35	24	60.3	10.0	6.4	Fsh.	7	60	1912	Tacoma, Wash.	Tacoma, Wash.	
115070		Ga. s.	Sunshine	14	10	37.0	14.5	5.7	Pas.	2	2	12	1872	Philadelphia, Pa.	New York, N. Y.
89205		Ga. s.	Sunshine	21	10	51.5	13.0	4.3	Frt.	2	75	1889	Osterville, Mass.	Do.	
110151		Ga. s.	Sunshine	12	10	37.2	15.0	4.1	Frt.	2	21	1891	Balters Island, Fla.	Do.	
204852		Ga. p.	Sunshine	0	0	41.0	8.5	2.5	Pas.	2	15	1907	McGhee, Tenn.	Chattanooga, Tenn.	
212258		Ga. s.	Sunshine	20	18	40.5	14.2	0.0	Fsh.	7	30	1914	Tacoma, Wash.	Seattle, Wash.	
213317		Ga. s.	Sunshine	15	14	45.5	0.2	0.0	Pas.	1	21	1913	Alton, Ill.	St. Louis, Mo.	
211336		Ga. s.	Sunol.	12	8	32.0	10.0	4.2	Fsh.	4	20	1913	Utsalady, Wash.	Seattle, Wash.	
211132		Ga. s.	Superba	0	0	30.0	8.3	3.0	Pas.	1	22	1913	New Boston, Ill.	Chicago, Ill.	
96657	KSDN	Ga. s.	Superior	167	162	105.5	23.5	7.0	Wrk.	3	75	1902	Solomons, Md.	New York, N. Y.	
209874		Ga. s.	Superior	80	58	04.5	10.0	0.4	Fsh.	2	200	1912	Winslow, Wash.	Pt. Townsend, Wash.	
212931		Ga. s.	Superior	20	16	43.5	13.1	5.8	Fsh.	5	32	1915	Seattle, Wash.	Seattle, Wash.	
116222		Ga. s.	Supply	7	7	30.3	11.3	2.0	Mso.	1	1888	Greenport, N. Y.	Greenport, N. Y.	
206272		Ga. s.	Supply	14	9	48.5	12.0	4.5	Pas.	1	30	1908	Vallejo, Cal.	San Francisco, Cal.	
207810		Ga. s.	SUPPLY	40	27	68.8	12.0	6.9	Frt.	2	100	1910	Port Richmond, N. Y.	New York, N. Y.	
212165		Ga. s.	Suquamish	75	51	81.5	14.0	7.0	Pas.	5	180	1914	Seattle, Wash.	Seattle, Wash.	
211183		Ga. s.	Surfside	0	8	37.0	12.0	2.0	Pas.	1	24	1915	Port Lauderdale, Fla.	St. Augustine, Fla.	
213040		Ga. s.	Surly Ellon	27	22	55.0	10.0	3.9	Pas.	1	40	1915	Manteo, N. C.	Manteo, N. C.	
211563	LDCV	Ga. y.	Surpass.	31	27	59.0	15.0	6.5	Yct.	3	04	1913	Atlantio City, N. J.	Somers Point, N. J.	
116504		Ga. s.	Surprise	7	0	36.0	12.0	3.4	Oys.	1	1892	Morgan City, La.	Brashear, La.	
116869		Ga. s.	Surprise	11	7	33.0	11.0	4.0	Frt.	2	1893	Charleston, S. C.	Charleston, S. C.	
117167		Ga. s.	Surprise	110	05	88.5	30.0	6.0	Frt.	8	260	1902	San Francisco, Cal.	San Francisco, Cal.	
207145		Ga. s.	Surprise	13	12	47.0	13.6	3.3	Pas.	1	30	1893	Detroit, Mich.	Detroit, Mich.	
208028		Ga. s.	Survey	12	6	30.4	10.1	4.8	Fsh.	1	1911	Neponset, Mass.	Portland, Me.	
22443		Ga. s.	Susan Frances	49	46	01.8	19.5	0.1	Frt.	1	15	1811	Wells, Me.	Machias, Me.	
116939		Ga. s.	Susanne	7	7	37.4	10.3	2.4	Mso.	1	1900	Morehead City, N. C.	Beaufort, N. C.	
203763		Ga. y.	Susanne	26	18	51.1	12.0	0.1	Yct.	1	80	1912	Port Clinton, Ohio	Toledo, Ohio.	
210242		Ga. y.	Susanne	16	11	55.5	9.4	5.9	Yct.	1	80	1910	do.	Do.	
116937		Ga. s.	Susie	7	7	27.5	12.4	4.7	Frt.	1	1891	Bloomington, Conn.	Newport, R. I.	
115930		Ga. s.	Susie	15	10	47.4	15.8	3.0	Pas.	1	70	1892	Clear Creek, Tex.	Galveston, Tex.	
213374		Ga. p.	Susie	0	8	37.1	12.3	1.0	Pas.	1	24	1915	Central City, Ky.	Evansville, Ind.	
116122		Ga. s.	Susie B	0	8	36.7	12.3	3.4	Mso.	1	1883	Patchogue, N. Y.	Patchogue, N. Y.	
117045		Ga. s.	Susie B	0	5	30.0	11.6	3.4	Frt.	1	1901	Baldwin, N. Y.	Do.	
208402		Ga. s.	Susie B	9	8	25.9	10.1	3.0	Pas.	1	10	1910	Green Cove Springs, Fla.	Jacksonville, Fla.	
116647		Ga. s.	Susie C	8	8	34.7	13.3	4.4	Oys.	1	1894	Greenwich, Conn.	Bridgeport, Conn.	
205417		Ga. s.	Susie C	8	8	30.2	10.4	3.0	Pas.	1	12	1908	Wildwood, N. J.	Somers Point, N. J.	
23893		Ga. s.	Susie Dorrickson	9	0	35.5	11.5	2.9	Fsh.	3	12	1870	Worcester City, Md.	Charleston, S. C.	
206214		Ga. s.	Susie Hall	9	0	33.0	14.8	2.7	Frt.	1	7	1909	Galveston, Tex.	Galveston, Tex.	
116276		Ga. s.	Susie Mullr.	43	28	64.0	18.4	4.4	Frt.	1	1899	Fishing Island, Md.	Elizabeth City, N. C.	
116157		Ga. s.	Susie R.	10	8	40.8	13.2	3.2	Pas.	1	1888	Brooklyn, N. Y.	Patchogue, N. Y.	
206560		Ga. s.	Susie P. Barnes	8	6	41.0	13.0	2.7	Oys.	1	15	1909	Parksley, Va.	Cape Charles, Va.	
200701		Ga. s.	Susie R. F. Allen	14	10	52.3	12.9	3.9	Frt.	1	40	1909	Shad Point, Md.	Somers Point, N. J.	
208923		Ga. s.	Susitna	11	7	45.0	8.6	2.4	Pas.	1	12	1908	Tyonek, Alaska.	Junesau, Alaska.	
203294		Ga. y.	Susquehanna	34	23	60.0	14.2	4.4	Yct.	3	1906	Baltimore, Md.	Baltimore, Md.	
211151		Ga. s.	Sussax	07	26	74.2	17.5	7.0	Fsh.	12	75	1913	Milton, Del.	Wilmington, Del.	
207228		Ga. s.	Sutwik	15	10	40.0	11.6	4.3	Fsh.	3	40	1910	Seattle, Wash.	Pt. Townsend, Wash.	
201153		Ga. s.	Swallow	10	7	32.2	11.2	3.7	Fsh.	6	1907	Dockton, Wash.	Tacoma, Wash.	
205502		Ga. s.	Swallow	9	8	31.0	8.2	2.6	Fsh.	2	12	1904	Manistee, Mich.	Grand Haven, Mich.	
207558		Ga. s.	Swallow	11	9	29.5	0.3	3.0	Fsh.	2	12	1907	Manitowoc, Wis.	Do.	
209281		Ga. s.	Swallow	18	8	47.2	15.3	4.7	Fsh.	2	40	1911	Crittenden, Va.	Newport News, Va.	
213304		Ga. s.	Swallow	13	0	35.1	11.0	3.7	Fsh.	0	35	1915	Everett, Wash.	Seattle, Wash.	
212917		Ga. s.	Swallow	12	8	39.0	11.4	4.8	Fsh.	3	35	1915	Los Angeles, Cal.	Los Angeles, Cal.	
117168		Ga. s.	Swan	13	9	40.6	11.3	3.4	Mso.	1	1902	Warrenton, Oreg.	Cordova, Alaska.	
202294		Ga. s.	Swan	8	8	38.0	7.0	3.0	Pas.	1	1905	Davenport, Iowa	St. Louis, Mo.	
204217		Ga. s.	Swan	8	7	27.0	8.6	4.0	Fsh.	1	1907	Frankfort, Mich.	Grand Haven, Mich.	
204950		Ga. s.	Swan	135	85	89.2	17.8	4.7	Pas.	3	50	1908	Biloxi, Miss.	Pensacola, Fla.	
205433		Ga. s.	Swan	8	5	32.2	7.0	2.0	Pas.	1	60	1903	Prosper, Oreg.	Empire, Oreg.	
207108		Ga. s.	Swan	8	7	31.0	6.0	3.2	Fsh.	3	24	1904	Manitowoc, Wis.	Milwaukee, Wis.	
207123		Ga. s.	Swan	10	8	31.0	8.0	3.0	Fsh.	2	15	1904	Manistee, Mich.	Grand Haven, Mich.	
207340		Ga. s.	Swan	13	8	35.0	11.5	3.9	Fsh.	4	1910	Erle, Pa.	Glooucester, Mass.	
213201		Ga. s.	Swan	7	0	27.0	8.0	2.9	Fsh.	2	12	1915	Green Bay, Wis.	Milwaukee, Wis.	
212304		Ga. s.	Swan II	7	7	30.4	7.6	3.4	Pas.	1	36	1913	Burlington, Iowa	Des Moines, Iowa.	
116245		Ga. y.	Swannanoa	25	24	40.5	17.0	6.8	Yct.	2	1888	Brooklyn, N. Y.	Bridgeport, Conn.	
117095		Ga. s.	Swannanoa	21	18	65.0	0.4	3.5	Pas.	2	1901	Clinton, Iowa	Chicago, Ill.	
200145		Ga. s.	Swannanoa	25	25	55.5	12.3	7.4	Pas.	2	30	1903	Morehead City, N. C.	Elizabeth City, N. C.	
209918		Ga. s.	Swannanoa	0	9	45.0	8.5	3.0	Pas.	1	1904	Knoxville, Tenn.	New Orleans, La.	
77208		Ga. s.	Swastika	0	0	36.8	0.8	3.8	Pas.	1	1895	Seattle, Wash.	Pt. Townsend, Wash.	
209651		Ga. s.	Swastika	7	5	30.0	10.0	5.5	Pas.	1	15	1912	Manteo, N. C.	Manteo, N. C.	
210526		Ga. s.	Swastika	19	18	35.0	10.2	5.5	Yct.	2	28	1912	Green Bay, Wis.	Milwaukee, Wis.	
116971		Ga. y.	Swoolheart	43	38	80.0	15.0	5.5	Yct.	3	1898	Daytona, Fla.	St. Augustine, Fla.	
117177		Ga. y.	Swoolheart	32	22	60.1	13.0	5.4	Yct.	4	42	1902	Essington, Pa.	New Orleans, La.	

1 Formerly sloop Gunhilde.

2 Formerly ga. s. Humphrey Toomey.

3 Formerly ga. y. Voyager.

4 Formerly st. s. J. R. Roberts.

† Diesel engine.

MERCHANT MOTOR VESSELS OF THE UNITED STATES—Continued.

Official No.	Signal letters.	Reg.	Name of vessel.	Gross tonnage.	Net tonnage.	Length.	Breadth.	Depth.	Service.	Crew.	Indicated horsepower.	When built.	Where built.	Home port (where permanent document issues).
202248	KTWS	Ga. y.	Swotheast.	30	26	57.6	13.0	5.2	Yct.	3	1905	New York, N. Y.	Philadelphia, Pa.
202483		Ga. s.	Swotheast.	8	8	39.0	9.5	3.2	Frt.	1	1905	Pennsgrove, N. J.	Do.
204478		Ga. y.	Swotheast.	17	16	43.6	10.3	5.3	Yct.	1	24	1907	South Boston, Mass.	Do.
208162		Ga. y.	Swotheast.	45	30	45.4	14.6	8.4	Yct.	3	23	1899	Sausalito, Cal.	Los Angeles, Cal.
213395	LFKV	Ga. y.	Swotheast.	60	35	74.6	16.0	7.6	Yct.	3	123	1915	Boston, Mass.	Kansas City, Mo.
212965		Ga. s.	Sweet Home.	27	16	46.8	13.7	6.1	Fsh.	1	30	1915	Tacoma, Wash.	Tacoma, Wash.
212831		Ga. s.	Swell.	0	7	43.0	12.5	3.9	Frt.	1	12	1914	Georgiana, Fla.	St. Augustine, Fla.
77578		Ga. s.	Swift.	17	12	43.5	11.8	3.2	Frt.	2	1903	Morohead City, N. C.	Wilmington, N. C.
202445		Ga. s.	Swiftsure.	14	8	45.6	13.0	2.9	Msc.	2	1903	Gulfport, Miss.	Port Arthur, Tex.
209912		Ga. s.	Swiftsure.	32	22	64.0	14.7	6.7	Fsh.	0	60	1912	Seattle, Wash.	Seattle, Wash.
207090		Ga. s.	Swinomish.	18	12	40.9	12.5	4.5	Fsh.	8	27	1910	Anacortes, Wash.	Pt. Townsend, Wash.
111369		Ga. y.	*Swordfish.	151	132	116.8	17.7	4.9	Yct.	8	1901	Nyack, N. Y.	New York, N. Y.
205809		Ga. s.	Swordfish.	0	8	32.0	12.4	3.7	Fsh.	1	16	1900	Nonak, Conn.	Vineyard Haven, Mass.
116908		Ga. s.	Swordfish.	0	8	41.2	9.6	2.6	Oys.	1	(1)	South Norwalk, Conn.	Bridgeport, Conn.
200082	LBTS	Ga. s.	Sybil.	14	9	42.5	10.3	4.2	Pas.	1	50	1899	San Francisco, Cal.	San Francisco, Cal.
208499		Ga. y.	Sybil II.	40	31	72.0	13.5	7.4	Yct.	1	150	1911	Camden, N. J.	Philadelphia, Pa.
211410		Ga. s.	Sybil.	7	6	37.9	10.8	3.2	Pas.	2	25	1912	Congers, N. Y.	New York, N. Y.
116774		Ga. s.	Sybil.	7	8	47.5	12.0	6.7	Pas.	1	1897	City Island, N. Y.	Patchogue, N. Y.
23051		Ga. s.	Sybil.	12	12	40.0	15.7	7.5	Oys.	1	Greenville, N. Y.	New Haven, Conn.
117055		Ga. s.	Sybil.	14	10	48.3	11.1	3.7	Tow.	1	1901	Astoria, Ore.	Pt. Townsend, Wash.
211040		Ga. s.	Sybil.	7	7	27.2	7.2	3.2	Pas.	2	8	1900	St. Peters, Md.	Milwaukee, Wis.
213405		Ga. s.	Sybil.	23	20	47.5	10.2	3.9	Pas.	2	40	1915	Tuckerton, N. J.	Tuckerton, N. J.
116356		Ga. s.	Sylvan Dell.	0	6	48.0	12.0	3.0	Frt.	1	1880	St. Peters, Md.	Annapolis, Md.
203403		Ga. y.	Sylvan.	27	14	59.8	11.3	5.0	Yct.	4	1906	Orange, Tex.	Port Arthur, Tex.
116903		Ga. s.	Sylvester.	14	6	40.3	13.8	5.8	Fsh.	4	1899	Rockland, Me.	Gloucester, Mass.
117249		Ga. s.	Sylvester Decker.	20	21	49.4	14.8	4.6	Oys.	5	35	1903	Bridgeport, Conn.	Bridgeport, Conn.
23580		Ga. s.	Sylvia.	6	5	28.3	11.0	3.2	Msc.	1	1897	Moriches, N. Y.	Greenville, N. Y.
77188	KNIJ	Ga. y.	*Sylvia.	21	21	48.3	16.0	4.0	Yct.	2	1895	South Boston, Mass.	Providence, R. I.
204334		Ga. s.	Sylvia.	0	6	30.7	10.4	4.8	Fsh.	1	1903	Brooklin, Me.	Brooklin, Me.
204861		Ga. s.	Sylvia.	17	16	49.1	12.2	5.3	Pas.	1	1895	Bristol, R. I.	New York, N. Y.
203020		Ga. s.	Sylvia.	8	8	34.8	12.7	3.7	Fsh.	1	1908	Galveston, Tex.	Fort Lavaca, Tex.
206960		Ga. s.	Sylvia.	29	10	62.4	13.5	5.5	Tow.	3	50	1909	Milford, Del.	Port Arthur, Tex.
211458		Ga. s.	Sylvia.	7	7	23.0	8.2	3.4	Pas.	1	16	1912	Milwaukee, Wis.	Milwaukee, Wis.
212377		Ga. s.	Sylvia.	8	7	30.0	9.0	4.7	Pas.	1	15	1891	West Barrington, Ill.	Providence, R. I.
208896		Ga. s.	Sylvina W. Head.	42	21	71.7	17.2	7.0	Fsh.	0	60	1911	East Hothbay, Me.	Machias, Me.
T.														
209285		Ga. p.	T. Basco.	0	7	42.1	8.6	2.8	Frt.	2	60	1911	Poplar Bluff, Mo.	Memphis, Tenn.
203124		Ga. s.	T. D.	8	8	26.6	8.8	4.0	Fsh.	1	7	1903	Osterville, Mass.	Vineyard Haven, Mass.
212072		Ga. s.	T. E.	07	52	59.7	24.1	7.6	Pas.	1	75	1914	San Pedro, Cal.	Los Angeles, Cal.
212075		Ga. s.	T. E. Hinds.	11	10	35.6	10.0	4.5	Frt.	1	16	1914	Longtree, Wash.	Seattle, Wash.
202428		Ga. s.	T. E. Stevenson.	8	8	49.4	12.8	3.2	Oys.	1	1905	Ortle, Md.	Cape Charles, Va.
145500		Ga. s.	T. F. Fletcher.	15	5	62.0	15.0	3.6	Frt.	3	1888	Flagpond, Va.	Norfolk, Va.
208168		Ga. p.	T. J. Stringer.	5	5	28.0	7.0	2.8	Frt.	2	6	1909	Seaford, Ala.	Chatanooga, Tenn.
145558		Ga. s.	T. M. Taylor.	14	11	44.0	16.0	2.7	Msc.	1	1890	Atlanta, N. C.	Beaufort, N. C.
202574		Ga. p.	T. N. Pearson.	8	8	39.0	10.0	3.0	Tow.	1	15	1905	Decatur, Ala.	Chatanooga, Tenn.
145174		Ga. s.	T. O. Gillen.	17	16	62.0	16.9	3.4	Fsh.	1	1878	Norfolk, Va.	Norfolk, Va.
203104		Ga. s.	T. W. Anderson.	20	22	68.0	17.0	4.8	Frt.	1	1900	Crittenden, Va.	Patchogue, N. Y.
125886		Ga. s.	T. W. Martin.	13	10	45.0	13.0	4.1	Msc.	1	1901	Grafton, Va.	Newport News, Va.
211938		Ga. p.	T. Y. Keeney.	0	5	60.8	13.2	1.9	Tow.	1	20	1913	Witcher, W. Va.	Pittsburgh, Pa.
207083		Ga. p.	T. & B.	9	5	40.8	11.3	2.6	Frt.	2	12	1909	Cut Off, La.	New Orleans, La.
202182		Ga. s.	T. and W.	13	9	43.5	11.3	4.5	Pas.	2	1895	Olympia, Wash.	Tacoma, Wash.
206242		Ga. s.	Tacoma.	11	7	35.7	11.8	3.9	Fsh.	1	16	1909	Tacoma, Wash.	Ketchikan, Alaska.
211853		Ga. s.	Tacoma.	7	7	26.2	8.4	3.4	Fsh.	1	8	1913	Green Bay, Wis.	Milwaukee, Wis.
207901	LBQI	Ga. y.	Tacoma II.	03	60	62.0	17.0	10.0	Frt.	4	100	1910	Seattle, Wash.	Seattle, Wash.
211247		Ga. s.	Tadpole.	24	16	41.0	13.3	5.4	Fsh.	0	20	1913	Do.
207265		Ga. s.	Taku II.	13	10	52.0	11.3	4.0	Pas.	1	40	1910	Do.
145898		Ga. s.	Taku Joak.	14	9	41.2	10.7	4.1	Fsh.	1	1901	Astoria, Ore.	Ketchikan, Alaska.
19539		Ga. s.	Talbot.	48	27	73.8	15.9	6.0	Tow.	3	1860	Philadelphia, Pa.	Baltimore, Md.
145912		Ga. s.	Tallahassee.	13	8	48.2	14.0	2.0	Fsh.	3	1901	Beaufort, N. C.	Haltim, Fla.
208804		Ga. p.	Tallahatchie.	-1	41	75.7	18.6	4.2	Tow.	4	35	1911	Greenwood, Miss.	Memphis, Tenn.
202966		Ga. s.	Tam.	7	6	20.4	12.0	4.2	Fsh.	2	1905	Osterville, Mass.	Harristable, Mass.
210199		Ga. s.	Tamaha.	11	5	35.7	10.6	4.0	Pas.	1	21	1912	Pensacola, Fla.	Tampa, Fla.
210074		Ga. s.	Tamora.	11	7	33.3	11.0	4.3	Fsh.	1	20	1912	Tacoma, Wash.	Tacoma, Wash.
210037		Ga. s.	Tanara.	26	18	45.2	13.7	6.6	Fsh.	6	30	1912	Seattle, Wash.	Seattle, Wash.
212147		Ga. p.	Tango.	9	9	50.5	14.7	2.6	Pas.	1	25	1914	Cincinnati, Ohio.	Cincinnati, Ohio.
212223		Ga. s.	Tango.	40	5	31.1	9.1	3.9	Pas.	1	20	1914	Woodliff, N. J.	New York, N. Y.
212312		Ga. s.	Tango.	17	18	58.0	14.9	6.0	Frt.	1	75	1914	Seattle, Wash.	Seattle, Wash.
205959		Ga. s.	Tango.	12	12	40.4	12.0	3.3	Fsh.	4	32	1915	Ketchikan, Alaska.	Ketchikan, Alaska.
200017	KWTD	Ga. y.	Tanlwha.	85	40	104.3	15.1	8.2	Yct.	8	300	1908	South Boston, Mass.	Philadelphia, Pa.
160879		Ga. y.	*Tantum.	27	17	63.5	15.2	7.3	Yct.	2	1903	Osterville, Mass.	Boston, Mass.
		Ga. y.	*Tanya.	23	22	51.2	15.0	7.1	Yct.	2	1900	Bristol, R. I.	Patchogue, N. Y.

1 Formerly ga. s. John F. Bell.
 2a Itanocous.
 3 Formerly ga. y. b Marjorie.

4 Formerly ywl. y. Jilpar.
 5 Formerly ga. s. a Pacific.
 6 Formerly ga. s. b William Penn.

7 Formerly yw l. y. Cruiser III.
 8 Formerly slp. y. Pleasure.
 9 Rebuilt 1887.

MERCHANT MOTOR VESSELS OF THE UNITED STATES—Continued.

Official No.	Signal letters.	Rtg.	Name of vessel.	Gross tonnage.	Net tonnage.	Length.	Breadth.	Depth.	Service.	Crew.	Indicated horsepower.	When built.	Where built.	Home port (where permanent license issued).
212969		Ga. s.	The Estero.....	20	15	Feet. 50.2	Feet. 15.5	Feet. 4.5	Pas.	2	48	1015	Estero, Fla.....	Tampa, Fla.
210917		Ga. s.	The Grant.....	13	8	41.3	11.0	5.7	Pas.	2	45	1913	San Diego, Cal.....	San Diego, Cal.
127518		Ga. y.	The Grayling.....	21	19	48.5	15.6	5.5	Yot.	4	1901	Baltimore, Md.....	Washington, D. C.
212618		Ga. s.	The Inez.....	11	7	34.0	9.2	7.1	Pas.	1	24	1914	Sweeny, Tex.....	Galveston, Tex.
203482		Ga. s.	The Limit.....	13	7	42.4	16.0	4.0	Oys.	3	1906	Tottenville, N. Y.....	New York, N. Y.
203768		Ga. s.	The Limit.....	6	6	28.0	12.0	3.7	Fsh.	1	10	1906	Osterville, Mass.....	Vineyard Haven, Mass.
207401	LBMG	Ga. y.	The Major.....	26	22	52.1	12.2	5.1	Frt.	1	30	1010	New York, N. Y.....	Baltimore, Md.
209900		Ga. s.	The Moravian.....	14	9	54.1	10.5	5.2	Frt.	7	20	1912	Seattle, Wash.....	Seattle, Wash.
211784		Ga. p.	The Olin.....	14	11	54.8	15.0	1.9	Fer.	10	1913	Nashville, Tenn.....	Nashville, Tenn.
294402		Ga. y.	The Pitt.....	12	12	39.0	9.8	4.0	Yot.	2	25	1907	Sturgeon Bay, Wis.....	Milwaukee, Wis.
210491		Ga. s.	The Only One.....	12	8	40.8	11.0	4.5	Pas.	2	40	1911	New York, N. Y.....	New York, N. Y.
212125		Ga. p.	The Roe.....	22	13	63.0	22.5	3.3	Fer.	1	25	1914	Mondak, Mont.....	Great Falls, Mont.
203950		Ga. s.	The Twin.....	7	7	31.1	9.3	3.9	Fsh.	1	8	1911	Ketchikan, Alaska.....	Ketchikan, Alaska.
203310		Ga. s.	The Twins.....	12	8	62.0	14.8	2.4	Pas.	10	1905	Champlain, N. Y.....	Plattsburg, N. Y.
145892		Ga. s.	The Wanderer.....	12	9	41.3	9.0	4.0	Mso.	2	1901	Grand Rapids, Mich.....	Somers Point, N. J.
91425		Ga. s.	Thelma.....	25	21	49.5	18.0	5.8	Pas.	3	1881	Noank, Conn.....	New York, N. Y.
145778		Ga. y.	Thelma.....	26	17	57.5	10.8	4.6	Yot.	1	1894	New York, N. Y.....	Sandusky, Ohio.
145963		Ga. s.	Thelma.....	13	13	41.5	15.4	4.2	Frt.	1	1900	Brunswick, Ga.....	Brunswick, Ga.
145921		Ga. s.	Thelma.....	9	9	45.0	12.9	3.0	Mso.	1	1902	Morshad City, N. C.....	Key West, Fla.
200356		Ga. s.	Thelma.....	9	7	45.0	13.0	3.7	Oys.	1	1903	Fitchetts, Va.....	Cape Charles, Va.
202497		Ga. s.	Thelma.....	10	6	30.0	10.5	4.8	Mso.	1	1905	Smymna, N. C.....	Newbern, N. C.
204454		Ga. s.	Thelma.....	11	7	35.5	9.7	3.0	Pas.	1	22	1907	Astoria, Ore.....	Pt. Townsend, Wash.
205230		Ga. s.	Thelma.....	26	18	53.4	12.0	4.2	Pas.	1	40	1908	Seattle, Wash.....	Tacoma, Wash.
204485		Ga. s.	Thelma.....	13	9	47.6	11.2	3.3	Ten.	1	35	1911	Astoria, Ore.....	Astoria, Ore.
206517		Ga. y.	Thelma.....	141	96	137.0	16.1	8.9	Yot.	10	300	1911	New York, N. Y.....	New York, N. Y.
205995		Ga. s.	Thelma.....	15	9	52.0	13.5	4.1	Paw.	3	75	1911	Weslaco, Tex.....	Newark, N. J.
201985		Ga. s.	Thelma.....	12	11	42.0	12.0	3.8	Fsh.	2	1912	Tacoma, Wash.....	Tacoma, Wash.
207336		Ga. s.	Thelma.....	23	15	43.8	14.0	5.9	Fsh.	7	35	1912	Tacoma, Wash.....	Tacoma, Wash.
211061		Ga. s.	Thelma.....	14	11	58.0	14.0	3.0	Oys.	2	15	1913	Irvington, Va.....	Reedville, Va.
211181		Ga. s.	Thelma.....	53	28	70.8	17.3	8.3	Fsh.	11	75	1913	Essex, Mass.....	Goucester, Mass.
210792		Ga. s.	Thelma G.....	15	10	40.6	9.0	3.0	Pas.	3	30	1912	Prien Lake, Ia.....	Morgan City, Ia.
208575		Ga. p.	Thelma Lee.....	8	6	59.0	10.1	3.0	Pas.	1	30	1911	Clarksville, Mo.....	St. Louis, Mo.
210496		Ga. s.	Thelma O.....	17	12	45.0	11.2	5.6	Tow.	2	60	1912	Seattle, Wash.....	Seattle, Wash.
205373		Ga. s.	Thelma.....	10	6	31.3	11.6	6.0	Fsh.	1	9	1908	Friendship, Me.....	Hoston, Mass.
145202		Ga. s.	Theo. Fletcher.....	21	22	49.0	18.0	4.0	Fsh.	9	35	1879	Illyshore, N. Y.....	Somers Point, N. J.
145461		Ga. s.	Theodore Houghwaut.....	14	13	45.0	15.0	3.6	Frt.	2	1887	Nansemond County, Va.....	Norfolk, Va.
145903		Ga. s.	Theodore Roosevelt.....	14	13	40.6	13.5	4.0	Oys.	1	1901	Patchogue, N. Y.....	Patchogue, N. Y.
145914		Ga. s.	Theodore Roosevelt.....	61	40	64.2	23.5	5.5	Frt.	1	50	1901	San Francisco, Cal.....	San Francisco, Cal.
145748		Ga. s.	Theo. H. Lore.....	8	6	34.0	12.0	4.3	Pas.	1	1897	Anglesse, N. J.....	Somers Point, N. J.
201039		Ga. s.	Therhist.....	11	9	50.2	14.0	3.4	Pas.	1	50	1914	St. Louis, Mo.....	Chicago, Ill.
145757		Ga. s.	Theresa.....	18	18	45.0	13.5	0.0	Fsh.	2	1897	Rockland, Me.....	New London, Conn.
202101		Ga. s.	Theresa.....	13	10	62.9	11.4	3.0	Pas.	2	1904	Port Republic, N. J.....	Somers Point, N. J.
206227		Ga. s.	Theresa.....	0	6	36.0	9.8	3.8	Frt.	1	25	1910	Astoria, Ore.....	Astoria, Ore.
207987		Ga. s.	Theresa Y. W.....	11	7	35.9	8.8	5.3	Tow.	2	25	1910	Mobile, Ala.....	Mobile, Ala.
202353		Ga. s.	Theresa White.....	20	11	46.4	14.8	7.0	Fsh.	2	1905	Friendship, Me.....	Rockland, Me.
145483		Ga. s.	Thistle.....	10	9	35.0	11.9	3.0	Fsh.	1	1888	Bremen, Mo.....	Michias, Mo.
201251		Ga. s.	Thistle.....	8	6	37.3	8.6	3.6	Frt.	2	1904	Tacoma, Wash.....	Tacoma, Wash.
205297		Ga. y.	Thistle.....	41	34	70.0	12.6	7.4	Yot.	2	60	1907	New York, N. Y.....	Hartford, Conn.
208399		Ga. s.	Thomas H.....	12	8	37.8	7.5	3.0	Pas.	1	10	1908	St. Charles, Ark.....	St. Louis, Mo.
145488		Ga. s.	Thomas Blades.....	27	26	62.0	17.6	5.1	Frt.	2	1888	St. Michaels, Md.....	Baltimore, Md.
146428		Ga. s.	Thomas J.....	10	6	51.8	14.3	3.2	Oys.	2	1880	Tighmans Island, Md.....	Annapolis, Md.
211990		Ga. s.	Thomas Jr.....	10	10	50.0	8.0	3.5	Pas.	3	25	1914	Bowling Green, Ky.....	Louisville, Ky.
202233		Ga. s.	Thomas Martindale.....	13	10	43.0	13.4	3.5	Fsh.	5	15	1905	Somers Point, N. J.....	Somers Point, N. J.
207347		Ga. s.	Thomas H. Congdon.....	11	10	35.5	13.0	5.0	Fsh.	3	14	1910	Friendship, Me.....	Newport, N. J.
206307		Ga. s.	Thomas F. Jubb.....	43	26	65.5	20.0	5.5	Frt.	4	60	1906	Weoms, Va.....	Baltimore, Md.
212609		Ga. s.	Thomas E. Oliver.....	12	8	34.9	14.4	3.7	Frt.	2	15	1914	Rivor Springs, Md.....	Annapolis, Md.
203780		Ga. s.	Thomas H. Robbins.....	23	16	52.0	18.6	5.0	Frt.	6	1906	Dorchester, N. J.....	Philadelphia, Pa.
145598		Ga. s.	Thomas J. Dixon.....	13	6	52.0	14.0	3.7	Oys.	2	1891	St. Peters, Md.....	Newport News, Va.
24886		Ga. s.	Thomas J. Hickman.....	9	8	42.7	12.8	3.2	Oys.	1	1871	Crisfield, Md.....	Cape Charles, Va.
145204		Ga. s.	Thomas P. Jones.....	23	24	54.9	18.0	4.0	Frt.	9	1879	St. Michaels, Md.....	Somers Point, N. J.
4023		Ga. s.	Thomas F. J. Howlett.....	48	28	71.3	22.2	7.1	Oys.	3	()	()	Philadelphia, Pa.
206297		Ga. s.	Thor.....	9	6	40.0	10.5	4.6	Fsh.	2	18	1907	Encampment Isl'd, Minn.....	Duluth, Minn.
206506		Ga. s.	Thor.....	9	6	38.2	9.1	5.3	Pas.	1	60	1907	Alameda, Cal.....	San Francisco, Cal.
209092		Ga. s.	Thor.....	12	8	32.4	10.5	4.1	Pas.	2	18	1911	East San Pedro, Cal.....	Los Angeles, Cal.
212300		Ga. s.	Thor.....	23	16	45.0	11.0	5.0	Frt.	2	30	1914	Westlake, Ia.....	Newport City, Ia.
202155		Ga. s.	Thora.....	8	6	39.0	11.2	2.5	Frt.	1	1905	Seattle, Wash.....	Seattle, Wash.
206713		Ga. s.	Thores.....	34	16	56.3	14.9	3.7	Fsh.	3	50	1912	Oakland, Cal.....	San Francisco, Cal.
145877		Ga. s.	Three Brothers.....	11	6	36.0	12.0	3.2	Frt.	1	1901	Fresport, Md.....	Portland, Me.
206706		Ga. s.	Three Brothers.....	6	6	24.7	6.9	6.9	Frt.	1	8	1909	Gum Neck, N. C.....	Elizabeth City, N. C.
207146		Ga. s.	Three Brothers.....	18	12	39.7	13.3	4.5	Fsh.	0	20	1910	Dockton, Wash.....	Tacoma, Wash.
209929		Ga. s.	Three Brothers.....	10	9	29.1	8.3	3.4	Fsh.	1	10	1910	Ludington, Mich.....	Graud Haven, Mich.
210457		Ga. s.	Three Brothers.....	10	7	31.0	10.5	4.0	Fsh.	1	27	1909	Manltowoc, Wis.....	Chicago, Ill.
212226		Ga. s.	Three Brothers.....	19	15	36.4	12.5	3.6	Pas.	1	24	1914	San Blas, Fla.....	Tampa, Fla.
203970		Ga. s.	Three Friends.....	9	7	42.5	9.1	2.6	Frt.	1	1904	Elliott, Md.....	Crisfield, Md.
212070		Ga. s.	Three Friends.....	9	7	38.0	12.0	3.8	Fsh.	3	18	1914	Wildwood, N. J.....	Somers Point, N. J.

1 Formerly ga. y. (Iconla).

† Prize vessel.

MERCHANT MOTOR VESSELS OF THE UNITED STATES—Continued.

Official No.	Signal letters.	Rig.	Name of vessel.	Gross tonnage.	Net tonnage.	Length.	Breadth.	Depth.	Service.	Crew.	Indicated horsepower.	When built.	Where built.	Home port (where permanent ment issues).
						<i>Feet.</i>	<i>Feet.</i>	<i>Feet.</i>						
203226		Ca. s.	Three M.	15	10	64.7	12.3	3.2	Mso.	2	1906	Holly, Wash.	Cordova, Alaska.
203422		Ca. s.	Three Nicks.	20	13	30.6	12.7	4.0	Fsh.	6	20	1911	Tacoma, Wash.	Seattle, Wash.
21773		Ca. s.	Three Sisters.	8	8	31.8	12.7	2.0	Ovs.	3	2	1885	Sussex County, Del.	Norfolk, Va.
145405		Ca. s.	Three Sisters.	9	8	31.3	12.7	4.1	Pas.	1	1887	Jersey City, N. J.	New York, N. Y.
145905		Ca. s.	Three Sisters.	7	7	27.8	11.2	5.5	Fsh.	1	1901	Friendship, Fla.	Southwest Harbor, Me.
145961		Ca. s.	Three Sisters.	13	9	41.8	15.6	3.7	Tow.	3	1903	Key West, Fla.	St. Augustine, Fla.
207293		Ca. s.	Three Sisters.	7	5	41.7	10.5	2.0	Frt.	1	20	1909	Crisfield, Md.	Crisfield, Md.
205936		Ca. y.	Three Star.	11	8	45.0	10.5	3.0	Yct.	1	25	1905	Seattle, Wash.	Seattle, Wash.
208607		Ca. s.	3 Twins.	11	7	33.8	0.5	4.0	Frt.	1	10	1911do.	Pt. Townsend, Wash.
212333	L.DMP	Ca. y.	Thuban.	35	23	63.1	13.1	5.0	Yct.	3	76	1914	Neponset, Mass.	Greenport, N. Y.
201357		Ca. s.	Thama.	12	10	41.2	13.0	4.0	Pas.	1	20	1907	Tottenville, N. Y.	New York, N. Y.
145941		Ca. s.	Thlings.	17	11	40.6	11.7	5.4	Pas.	1	1902	Seattle, Wash.	Pt. Townsend, Wash.
205768		Ca. s.	Thlings.	9	8	27.0	10.8	4.1	Fsh.	1	1908	IClinquan, Alaska	Sulzer, Alaska.
200155		Ca. s.	Tige.	11	8	47.0	10.0	3.0	Ovs.	4	50	1909	Biloxi, Miss.	New Orleans, La.
203021	KVIN	Ca. y.	Tigress.	24	23	45.0	15.2	5.8	Yct.	1	2	1905	Hridgeport, Conn.	New York, N. Y.
204154		Ca. s.	Tilam.	15	10	34.9	11.8	4.4	Fsh.	1	35	1907	Douglas, Alaska.	Juncos, Alaska.
208718	LBWII	Ca. s.	Tillamook.	281	233	119.0	20.0	4.0	Fsh.	1	250	1907	North Bend, Oreg.	Astoria, Oreg.
208317		Ca. s.	Tillicum.	14	10	40.0	12.2	4.0	Fsh.	0	20	1911	Seattle, Wash.	Unalakleet, Alaska.
145160		Ca. s.	Tillio Coverl.	13	11	37.8	14.2	4.2	Pas.	1	1878	Greenbank, N. J.	Philadelphia, Pa.
211325		Ca. s.	Tillio II.	7	5	33.0	10.0	4.0	Pas.	1	27	1913	Manitowoc, Wis.	Chicago, Ill.
208216		Ca. s.	Tillio W.	15	10	48.0	13.0	4.0	Frt.	1	65	1910	Oakland, Cal.	San Francisco, Cal.
213292		Ca. s.	Tillium.	29	18	56.0	14.0	6.1	Frt.	60	1915	Portland, Oreg.	Portland, Oreg.
209756		Ca. s.	Tillikum.	12	8	37.9	10.8	4.0	Pas.	1	35	1912	Los Angeles, Cal.	Los Angeles, Cal.
200327		Ca. s.	Timcr.	8	8	28.0	0.0	3.6	Fsh.	2	15	1900	Marinette, Wis.	Milwaukee, Wis.
205316		Ca. p.	Times-Star.	10	10	51.0	11.1	2.0	Tow.	2	1903	Cincinnati, Ohio.	Paducah, Ky.
145939		Ca. d.	Tina.	30	36	80.5	18.0	3.5	Pas.	5	1902	Lafayette, Ind.	Evansville, Ind.
211820		Ca. s.	Tindero.	13	9	30.7	10.3	3.0	Frt.	1	24	1910	Lake Shore, Md.	Baltimore, Md.
145245	KFDV	Ca. y.	Tioga.	24	23	62.7	15.8	6.0	Yct.	3	1881	Balem, Mass.	New York, N. Y.
201101		Ca. s.	Tioga.	11	8	30.0	8.0	3.4	Pas.	1	1907	North Bend, Oreg.	Marshallfield, Oreg.
210701		Ca. p.	Ti-Orauk.	15	9	49.0	13.5	1.4	Fer.	1	30	1912	Blonderega, N. Y.	Hatfield, O. Y.
145799		Ca. p.	Tip Top.	27	18	58.3	10.7	5.1	Pas.	4	1898	New York, N. Y.	New York, N. Y.
203251		Ca. s.	Tisnin.	8	0	30.4	8.2	3.8	Pas.	4	10	1893do.	Erie, Pa.
208761		Ca. s.	Titania.	34	23	64.2	14.7	5.1	Pas.	3	70	1911	Bayonne, N. J.	New York, N. Y.
210407		Ca. s.	Titantic.	9	9	35.7	0.7	3.1	Fsh.	1	15	1912	Metlakatla, Alaska.	Ketchikan, Alaska.
211572		Ca. p.	TITANIC.	8	6	35.8	8.0	2.5	Pas.	1	40	1913	Rosedale, Miss.	New Orleans, La.
211585		Ca. p.	Titanic.	5	5	40.8	9.1	1.6	Tow.	3	10	1913	Rumsey, Ky.	Louisville, Ky.
206233		Ca. d.	Toby.	9	6	52.0	10.0	1.5	Mso.	1	15	1909	Crescent, La.	Morgan City, La.
203060		Ca. s.	Tocsan.	-13	11	36.0	10.1	5.0	Pas.	1	25	1910	Oxford, Md.	Georgetown, B. O.
203430		Ca. y.	Toddy Wax.	17	11	50.8	10.8	5.4	Yct.	2	1906	Bristol, R. I.	Philadelphia, Pa.
202830		Ca. s.	Togo.	14	8	47.1	14.7	4.9	Fsh.	2	1905	Dennysville, Me.	Eastport, Me.
207358		Ca. s.	Togo.	7	6	32.8	8.5	3.8	Pas.	1	12	1905	Holland, Mich.	Grand Haven, Mich.
204303		Ca. s.	Tokoh-Lou.	14	10	42.7	10.4	3.4	Pas.	2	1907	Seattle, Wash.	Seattle, Wash.
200369		Ca. s.	Tokeland.	12	8	51.0	14.0	3.0	Ovs.	1	40	1908	Booth Bend, Wash.	Pt. Townsend, Wash.
202936		Ca. s.	Toko Point.	11	8	41.0	14.0	3.0	Pas.	1	1906do.do.
211011		Ca. s.	Tolo.	7	5	32.0	9.9	3.8	Fsh.	2	20	1913	Seattle, Wash.	Seattle, Wash.
203401		Ca. s.	Tom.	37	21	74.4	21.1	3.9	Frt.	9	1906	Madisonville, La.	New Orleans, La.
203024		Ca. s.	Tom.	41	21	74.4	22.8	4.7	Frt.	3	70	1906	Biloxi, Miss.do.
211122		Ca. p.	Tom.	7	7	38.6	8.1	3.0	Pas.	1	10	1909	Ilannibal, Ohio.	Pittsburgh, Pa.
208221		Ca. s.	Tom II.	51	35	80.5	10.0	4.5	Frt.	0	60	1910	Madisonville, La.	New Orleans, La.
200970		Ca. s.	Tom Port.	0	0	31.1	0.0	3.0	Pas.	1	12	1901	Chattanooga, Tenn.	Chattanooga, Tenn.
205303		Ca. s.	Tom Klug.	15	10	48.3	10.5	4.0	Pas.	1	60	1911	Stockton, Cal.	San Francisco, Cal.
145843		Ca. p.	Tom Swan.	14	12	44.0	8.8	3.0	Pas.	1	16	1911	Memphis, Tenn.	Memphis, Tenn.
209311		Ca. s.	Tom Thomson.	12	8	38.6	12.5	4.8	Frt.	1	60	1911	San Francisco, Cal.	San Francisco, Cal.
111280		Ca. s.	Tom & Al.	81	57	82.0	17.8	8.5	Pas.	3	1900	Ballard, Wash.	Seattle, Wash.
208560		Ca. s.	Toms River.	25	17	64.8	14.0	5.1	Pas.	1	40	1911	Toms River, N. J.	Truckton, N. J.
207769		Ca. s.	Tonka.	17	11	40.5	12.0	4.0	Fsh.	0	20	1910	Seattle, Wash.	Seattle, Wash.
200702		Ca. y.	Tonah.	52	27	81.2	15.8	7.0	Yct.	4	1909	Boston, Mass.	Boston, Tex.
205043		Ca. s.	Topaz.	17	13	43.8	10.8	4.7	Yct.	1	25	1908	Bristol, R. I.	Providence, R. I.
201210		Ca. s.	Topaz.	14	13	37.2	10.5	4.4	Fsh.	3	1901	Manitowoc, Wis.	Chicago, Ill.
210270		Ca. y.	Topaz V.	10	11	40.7	12.0	4.5	Yct.	1	25	1912	Belfast, Me.	Bath, Me.
200385		Ca. s.	Topo.	220	173	117.0	31.0	6.0	Frt.	3	148	1903	Alameda, Cal.	San Francisco, Cal.
200151		Ca. s.	Topsoil Girl.	02	33	74.0	20.0	9.0	Yct.	14	21	1907	East Boothbay, Me.	Portland, Me.
211206	LGWII	Ca. y.	Totbattress.	27	24	50.9	15.2	5.0	Fsh.	3	75	1913	New York, N. Y.	New York, N. Y.
209187		Ca. s.	Tordenskjold.	57	30	62.5	18.0	9.1	Fsh.	3	80	1911	Seattle, Wash.	Seattle, Wash.
204532		Ca. s.	Toronto.	10	0	32.3	7.8	3.0	Pas.	2	10	1903	Louisiana, Mo.	St. Louis, Mo.
207083		Ca. s.	Tortuga.	15	10	35.0	8.0	4.7	Pas.	1	35	1902	San Pedro, Cal.	Los Angeles, Cal.
207703		Ca. s.	Tortuga.	15	10	35.0	8.0	4.7	Frt.	1	35	1902do.do.
209919	KVWG	Ca. y.	Tosca.	31	29	61.0	12.2	5.0	Yct.	3	1907	New York, N. Y.	New York, N. Y.
145923		Ca. y.	Totem.	14	10	48.2	11.4	4.1	Yct.	1	1902	Warranton, Oreg.	Seattle, Wash.
201713		Ca. s.	Totem.	12	8	46.0	11.5	3.0	Pas.	1	1907	Seattle, Wash.	Pt. Townsend, Wash.
213183		Ca. s.	Totem.	18	11	45.1	13.5	6.3	Fsh.	5	32	1915	Sebasco, Me.	Portland, Me.
145586		Ca. s.	Tourist.	0	7	30.5	8.5	4.2	Pas.	1	(?)	New York, N. Y.	New York, N. Y.
207304		Ca. s.	Tourist.	8	6	33.6	8.7	3.5	Pas.	1	24	1909	Sacramento, Cal.	San Francisco, Cal.
210520		Ca. s.	Tourist.	7	6	32.3	7.7	3.5	Pas.	1	21	1909	Indian River, Mich.	Grand Haven, Mich.
211661		Ca. s.	Tourist II.	13	12	46.0	11.6	4.4	Pas.	1	28	1913do.do.

1 Formerly * ga. p. Tecumseh.

* Formerly st. s. Ragnhild.

* Formerly ga. y. Sarah Webb.

* Formerly ga. y. Wanderlust.

† Rebuilt, 1890.

MERCHANT MOTOR VESSELS OF THE UNITED STATES—Continued.

Official No.	Signal letters.	Rtg.	Name of vessel.	Gross tonnage.	Net tonnage.	Length.	Breadth.	Depth.	Service.	Crew.	Indicated horsepower.	When built.	Where built.	Home port (where permanent document issues).	
						Feet.	Feet.	Feet.							
200985		Ga. s.	Tuscan	14	12	37.1	14.7	4.7	Pas.	2	1904	East Rockaway, N. Y.	New York, N. Y.	
203153		Ga. s.	Tuscorora	12	8	30.5	12.3	3.8	Pas.	2	1903	Saugatuck, Mich.	Grand Haven, Mich.	
202000		Ga. s.	20th Century	11	11	44.2	14.2	4.0	Oys.	1	1905	Patchogue, N. Y.	Patchogue, N. Y.	
145391		Ga. s.	Twilight	46	32	66.4	22.3	6.5	Frt.	4	1834	Madison, Md.	Cape Charles, Va.	
145092		Ga. s.	Twilight	7	5	37.5	12.0	5.2	Frt.	2	1892	Lubbock, Mo.	Eastport, Me.	
145726		Ga. s.	Twilight	7	5	48.2	11.0	3.0	Frt.	1	1896	Monie, Md.	New Haven, Conn.	
145929		Ga. s.	Twilight	13	10	38.3	12.0	4.0	Pas.	1	1902	Atlantic City, N. J.	Somers Point, N. J.	
201695		Ga. s.	Twilight	15	10	45.0	15.0	3.0	Tow.	1	12	1906	Thuron, Cal.	San Francisco, Cal.
205388		Ga. s.	Twilight	6	6	40.8	7.4	6.2	Pas.	1	18	1908	Dubuque, Iowa	Dubuque, Iowa
206381		Ga. s.	Twilight	9	7	39.7	9.3	4.1	Pas.	1	12	1899	Long Island City, N. Y.	New York, N. Y.
207858		Ga. s.	Twilight	14	14	48.0	14.0	4.2	Fsh.	2	25	1910	Morehead City, N. C.	Miami, Fla.
213038		Ga. s.	Twilight	33	32	51.1	14.3	6.3	Fsh.	7	40	1915	Tacoma, Wash.	Seattle, Wash.
207121		Ga. s.	Twin River	6	6	27.0	9.2	3.0	Fsh.	3	12	1907	Two Rivers, Wis.	Milwaukee, Wis.
212990		Ga. s.	Twin XX	13	10	37.7	12.2	5.1	Pas.	1	25	1915	Los Angeles, Cal.	Los Angeles, Cal.
145143		Ga. s.	Two Annas	8	8	33.8	12.4	4.0	Oys.	2	1887	Stockton, Ind.	Cape Charles, Va.	
145666		Ga. s.	Two Boys	5	5	26.5	10.2	4.9	Frt.	2	1894	Bremen, Me.	Eastport, Me.	
145905		Ga. s.	Two Boys	10	6	32.8	14.4	4.0	Fsh.	4	1901	East Bay, Fla.	Pensacola, Fla.	
209103		Ga. s.	Two Bros	12	11	28.0	9.0	3.5	Frt.	2	8	1913	Northport, Mich.	Grand Haven, Mich.
211775		Ga. s.	Two Bros	18	17	45.0	16.5	4.5	Frt.	2	8	1913	do.	Do.
145430		Ga. s.	Two Brothers	12	11	45.0	16.5	4.5	Frt.	2	1886	Camden, N. J.	Philadelphia, Pa.	
145445		Ga. s.	Two Brothers	14	13	43.6	16.0	3.4	Msc.	1	1896	South Oyster Bay, N. Y.	Patchogue, N. Y.	
145663		Ga. s.	Two Brothers	5	5	24.0	10.6	3.8	Fsh.	1	8	1894	Hyannis, Mass.	Plymouth, Mass.
145893		Ga. s.	Two Brothers	14	8	39.5	12.7	6.3	Fsh.	2	1901	Dorchester, Mass.	Boston, Mass.	
207873		Ga. s.	Two Brothers	6	5	24.0	8.0	2.8	Fsh.	1	8	1907	St. James, Mich.	Grand Haven, Mich.
208571		Ga. s.	Two Brothers	12	10	45.0	11.0	4.0	Pas.	1	18	1911	Kennebunk, Me.	Portland, Me.
208950		Ga. s.	Two Brothers	13	12	32.0	9.6	4.2	Fsh.	3	20	1909	Manitowoc, Wis.	Milwaukee, Wis.
210621		Ga. s.	Two Brothers	5	5	27.2	8.8	3.6	Fsh.	1	10	1912	Little Saumico, Wis.	Do.
211418		Ga. s.	Two Brothers II	8	7	38.2	11.6	4.9	Pas.	1	24	1913	South Portland, Me.	Portland, Me.
145707		Ga. s.	Two Cousins	10	7	44.0	12.3	2.7	Frt.	1	1898	Beaufort, N. C.	Beaufort, N. C.	
202012		Ga. p.	Two Friends	13	6	57.0	12.7	2.7	Frt.	3	1905	Darrow, La.	New Orleans, La.	
202040		Ga. s.	Two Friends	8	7	37.0	13.3	2.0	Pas.	1	9	1905	Fort Orange, Fla.	St. Augustine, Fla.
145164		Ga. s.	Two Sisters	10	5	49.0	12.9	3.3	Frt.	2	1887	Somerset County, Md.	Annapolis, Md.	
145730		Ga. s.	Two Sisters	13	12	43.2	13.4	4.0	Frt.	2	1897	Oakdale, N. Y.	New York, N. Y.	
145769		Ga. s.	Two Sisters	6	6	32.2	12.2	5.6	Msc.	4	1898	Bromen, Me.	New Bedford, Mass.	
202358		Ga. s.	Two Sisters	6	5	32.0	9.4	3.0	Msc.	1	7	1905	Jersey City, N. J.	New York, N. Y.
203121		Ga. s.	Two Sisters	8	5	53.7	12.7	3.6	Frt.	3	1903	Allemands, La.	New Orleans, La.	
207040		Ga. s.	Two Sisters	8	7	27.0	8.6	3.3	Fsh.	3	8	1903	Manitowoc, Wis.	Grand Haven, Mich.
205834		Ga. p.	Two States	14	14	55.0	10.0	2.2	Pas.	2	20	1908	Rome, Ind.	Paduacah, Ky.
208734		Ga. s.	Two States	7	7	30.8	8.0	2.2	For.	2	12	1911	Mound City, Ill.	Calro, Ill.
204209		Ga. s.	Tyee	14	10	44.0	11.0	4.1	Pas.	2	1507	Docketon, Wash.	Tacoma, Wash.	
206769		Ga. s.	Tyee	7	6	33.5	8.3	3.4	Pas.	1	20	1909	Portland, Oreg.	Portland, Oreg.
212012		Ga. s.	Tyee	130	89	92.8	20.6	10.1	Fsh.	17	125	1914	Seattle, Wash.	Seattle, Wash.
213164		Ga. s.	Tyee	18	12	35.0	11.8	5.0	Frt.	1	20	1915	do.	Do.
213224		Ga. s.	Tyee	16	11	39.0	11.7	4.4	Fsh.	1	20	1915	Ketchikan, Alaska.	Ketchikan, Alaska.
201752		Ga. s.	Tyone	11	7	53.0	12.0	4.5	Pas.	1	1905	Portland, Oreg.	Portland, Oreg.	
24861		Ga. s.	Typhoon	13	11	40.5	14.4	4.4	Msc.	2	1871	Greenport, N. Y.	New York, N. Y.	
213390		Ga. p.	Typhoon	6	5	31.0	10.0	2.0	Pas.	1	15	1911	Pittsburgh, Pa.	St. Louis, Mo.
213155		Ga. s.	Tzarloos	33	22	52.1	14.3	6.7	Fsh.	7	40	1915	Olg Harbor, Wash.	Tacoma, Wash.
			U.												
211054		Ga. s.	U. M. Gillikin	14	10	42.4	13.1	3.0	Msc.	1	30	1913	Morehead City, N. C.	Beaufort, N. C.
208252		Ga. s.	U. S. A.	49	39	72.7	17.5	2.1	Pas.	4	50	1910	Holly Hill, Fla.	St. Augustine, Fla.
209010		Ga. s.	U. S. A.	10	15	40.5	15.5	5.9	Pas.	1	1911	Newark, N. J.	Newark, N. J.	
212253		Ga. s.	U. S. A.	19	13	40.5	14.2	5.0	Pas.	1	54	1914	Chicago, Ill.	Chicago, Ill.
213338		Ga. s.	U. S. A.	21	18	44.4	13.8	6.1	Fsh.	5	25	1915	Seattle, Wash.	Seattle, Wash.
209080		Ga. s.	U & I	10	8	20.0	9.4	3.6	Fsh.	2	14	1901	Manistique, Mich.	Grand Haven, Mich.
25340		Ga. p.	Uarda	13	12	40.0	12.0	2.8	Pas.	1	1902	Malta, Ohio	Wheeling, W. Va.	
205555		Ga. s.	Uautogo	14	12	48.0	11.0	4.1	Pas.	2	1908	Cassata, N. Y.	Cape Vincent, N. Y.	
201333		Ga. p.	Uelloye II	17	15	50.0	13.5	2.8	Pas.	1	1907	Fulton, N. S. Dak.	do.	
130802		Ga. y.	Uella May	17	19	88.5	23.5	9.2	Yct.	1	60	1886	Vermillion, N. S. Dak.	Pemblin, N. Dak.
116252		Ga. y.	Ufinta	81	67	88.5	23.5	9.2	Yct.	1	30	1886	South Boston, Mass.	New York, N. Y.
202234		Ga. y.	Ufiana	22	20	49.3	12.2	4.5	Yct.	2	39	1905	New York, N. Y.	Hartford, Conn.
211050		Ga. y.	Ufiana II	33	29	54.5	12.0	5.5	Yct.	2	40	1913	do.	Tampa, Fla.
25318		Ga. s.	Ulrica	11	10	40.1	13.9	8.6	Msc.	1	1879	Sayville, N. Y.	Patchogue, N. Y.	
207024		Ga. p.	Umatilla	14	9	58.5	20.5	2.2	For.	1	45	1908	Plymouth, Wash.	Seattle, Wash.
25355		Ga. y.	Umbria	23	21	49.0	14.8	6.0	Yct.	3	1903	Marblehead, Mass.	New York, N. Y.	
25310		Ga. s.	Umlak	7	7	39.8	12.0	6.3	Frt.	1	1898	Burton, Wash.	Seattle, Wash.	
209276		Ga. s.	Una	10	7	30.0	9.0	3.8	Fsh.	1	10	1906	Manitowoc, Wis.	Milwaukee, Wis.
200025		Ga. s.	Uncas	14	7	53.0	12.0	5.6	Fsh.	1	1903	Roque Bluff, Me.	Hollist, Me.	
201743		Ga. s.	Uncle Dan	15	10	50.0	10.0	3.3	Pas.	2	1907	Kasaan, Alaska	Wrangell, Alaska.	
203965		Ga. p.	Uncle Dick	14	9	48.0	9.0	1.5	Pas.	2	1908	Stephensport, Ky.	Louisville, Ky.	
211025		Ga. s.	Uncle John	26	18	46.5	13.6	6.0	Frt.	10	40	1914	Anacortes, Wash.	Seattle, Wash.
25305		Ga. s.	Uncle Sam	11	9	37.7	12.0	4.5	Fsh.	2	1897	Reedville, Va.	Reedville, Va.	
26337		Ga. s.	Uncle Sam	10	10	33.7	12.7	5.8	Oys.	2	1901	Braun, Mo.	New Bedford, Mass.	

1 Formerly ga. y. Sachem.

MERCHANT MOTOR VESSELS OF THE UNITED STATES—Continued.

Official No.	Signal letters.	Rtg.	Name of vessel.	Gross tonnage.	Net tonnage.	Length.	Breadth.	Depth.	Service.	Crew.	Indicated horsepower.	When built.	Where built.	Home port (where permanent document issues).
202455		Ga. s.	Uncle Sam	12	10	Feet.	Feet.	Feet.	Wal.	1	1	1901	City Island, N. Y.	New York, N. Y.
202607		Ga. s.	Uncle Sam	13	12	33.2	12.6	4.6	Pas.	1	20	1902	Manitowoc, Wis.	Chicago, Ill.
204377		Ga. s.	Uncle Sam	6	5	35.1	6.5	3.8	Pas.	2	1	1907	St. Louis, Mo.	St. Louis, Mo.
204432		Ga. s.	Uncle Sam	11	7	36.6	9.7	2.6	Pas.	1	05	1907	San Francisco, Cal.	San Francisco, Cal.
208750		Ga. s.	Uncle Sam	8	6	31.0	11.6	4.5	Tow.	1	8	1905	Port Arthur, Tex.	Port Arthur, Tex.
200806		Ga. s.	Uncle Sam	8	8	38.0	7.5	3.0	Pas.	2	1012	1912	Grafton, Ill.	St. Louis, Mo.
211192		Ga. s.	Uncle Sam	43	41	61.0	10.2	5.6	Pas.	2	75	1913	Morehead City, N. C.	New York, N. Y.
213377		Ga. s.	Uncle Sam	20	22	47.3	13.7	5.6	Fsh.	5	35	1915	Seattle, Wash.	Seattle, Wash.
145307	KCJB	Ga. y.	Undercliff	50	47	70.9	10.0	9.1	Yct.	5	3	1884	Boston, Mass.	Philadelphia, Pa.
25217		Ga. y.	Undine	24	24	48.5	17.5	5.0	Yct.	2	2	1872	Brooklyn, N. Y.	Castine, Mo.
25226		Ga. s.	Undine	12	11	39.2	14.9	4.3	Pas.	1	1	1875	Totterville, N. Y.	New York, N. Y.
25244		Ga. s.	Undine	10	9	32.0	11.7	4.2	Wal.	1	1	1881	Essex, Mass.	New London, Conn.
25297		Ga. s.	Undine	7	7	31.1	13.4	3.8	Frt.	1	1	1894	Double Bayou, Tex.	Galveston, Tex.
25344		Ga. s.	Undine	11	11	34.0	12.8	4.8	Fsh.	1	1	1901	Marlboro, Me.	Mt. Desert Ferry, Me.
25350		Ga. s.	Undine	05	50	78.0	27.0	0.3	Frt.	3	60	1912	San Francisco, Cal.	San Francisco, Cal.
27215		Ga. s.	Undine	8	8	35.3	8.7	2.6	Frt.	2	2	1905	Ballard, Wash.	Pt. Townsend, Wash.
207822		Ga. s.	Undine	7	7	34.6	12.2	3.0	Pas.	1	20	1910	Bay Center, Wash.	Seattle, Wash.
207893		Ga. s.	Ungoda	8	7	29.5	12.2	4.0	Fsh.	1	14	1898	Osterville, Mass.	Vineyard Haven, Mass.
25311		Ga. s.	Ungowa	8	7	25.0	10.1	3.5	Frt.	1	1	1901	Riverhead, N. J.	Wilmington, N. C.
25345		Ga. s.	Unlon	12	8	39.3	10.6	3.0	Frt.	1	1	1901	South Bend, Wash.	Seattle, Wash.
25346		Ga. s.	Unlon	13	0	43.0	15.3	3.5	Pas.	2	2	1901	Belyvedere, Cal.	San Francisco, Cal.
260545		Ga. s.	Unlon	11	0	36.0	12.7	4.5	Frt.	2	12	1903	Millville, N. J.	Philadelphia, Pa.
207091		Ga. s.	Unlon	13	0	35.0	11.8	4.0	Pas.	1	30	1910	Hoquiam, Wash.	Seattle, Wash.
210667		Ga. s.	Unlon	7	6	38.1	7.6	3.0	Pas.	1	12	1912	Marshfield, Oreg.	Empire, Oreg.
201780		Ga. s.	Union Flag	10	7	42.3	11.7	4.5	Tow.	1	40	1905	Alameda, Cal.	San Francisco, Cal.
213204		Ga. s.	Union No. 5	26	17	57.1	12.0	4.3	Pas.	3	200	1915	San Francisco, Cal.	Do.
206161		Ga. s.	United	10	7	41.4	10.4	4.5	Frt.	1	60	1901	Alameda, Cal.	Do.
203414		Ga. s.	UNITED TRANSPORTATION AND LIGHTERAGE Co. No. 1	138	94	94.0	23.5	7.4	Frt.	7	100	1906	Camden, N. J.	New York, N. Y.
208880		Ga. s.	Unity	17	11	39.5	12.8	4.0	Fsh.	5	20	1911	Seattle, Wash.	Pt. Townsend, Wash.
209355		Ga. s.	Uno	13	0	46.2	11.7	3.2	Pas.	2	10	1911	Ortolo, Md.	Baltimore, Md.
206844		Ga. s.	Uno	6	0	25.7	11.0	3.8	Fsh.	1	12	1912	Osterville, Mass.	Barnstable, Mass.
210448		Ga. s.	Unuk	11	9	35.8	10.0	3.7	Fsh.	1	16	1912	Saxman, Alaska	Kotichikan, Alaska
212283		Ga. s.	Unuel	12	9	39.0	10.1	5.0	Pas.	2	20	1913	Philadelphia, Pa.	Philadelphia, Pa.
211380		Ga. s.	Uranula	14	10	36.5	11.5	4.0	Fsh.	6	20	1913	Keyport, Wash.	Seattle, Wash.
25308		*Ga. p.	Uranus	11	0	51.0	11.1	3.1	Pas.	3	1897	Clarksville, Mo.	Vicksburg, Miss.	
35353		Ga. s.	Uranus	6	5	34.6	11.4	3.0	Oys.	1	1	1902	Morgan City, La.	Morgan City, La.
209904		Ga. s.	Uranus	22	15	43.7	12.9	5.0	Fsh.	0	27	1912	Seattle, Wash.	Seattle, Wash.
213340		Ga. s.	Urlel	27	16	46.7	14.0	5.0	Fsh.	7	40	1915	Qlg Harbor, Wash.	Tacoma, Wash.
25285		Ga. s.	Ursula	5	5	25.2	12.0	3.0	Mso.	1	1	1891	Newport, R. I.	Newport, R. I.
212395		Ga. s.	Ursula	14	10	47.0	11.4	4.9	Pas.	1	35	1914	Los Angeles, Cal.	Los Angeles, Cal.
210394		Ga. s.	Ursula G.	20	11	52.6	18.4	3.8	Fsh.	3	36	1912	Biloxi, Miss.	Gulfport, Miss.
211172		Ga. s.	Usoppa	22	11	51.9	11.9	4.0	Pas.	2	25	1903	Mariners Harbor, N. Y.	New York, N. Y.
210160		Ga. s.	Usoppa	11	13	33.0	10.4	4.5	Pas.	2	21	1915	Apalachicola, Fla.	Apalachicola, Fla.
210793		*Ga. p.	Usona	22	15	64.4	16.0	2.5	Frt.	2	30	1912	Boama, La.	Morgan City, La.
211733		Ga. s.	Utility	47	43	63.0	20.0	4.4	Frt.	1	60	1913	Fall River, Mass.	Newport, R. I.
213370		Ga. s.	Utility	70	44	68.7	24.5	7.0	Frt.	1	05	1915	Antloch, Cal.	San Francisco, Cal.
206910		Ga. y.	Utoka	19	10	37.7	11.0	3.8	Yct.	1	16	1909	Seattle, Wash.	Seattle, Wash.
213163		Ga. y.	Utopia	18	14	50.0	10.2	4.8	Yct.	2	30	1915	Stamford, Conn.	New York, N. Y.
207328		Ga. s.	Uyak	35	23	53.0	15.0	0.0	Fsh.	1	75	1910	Seattle, Wash.	Pt. Townsend, Wash.
V.														
25590		Ga. s.	V. C. Conklin	16	16	55.8	15.0	3.4	Frt.	1	1	1880	Jamesville, N. C.	Norfolk, Va.
206800	KTBL	Ga. y.	VAGANOND II	81	73	89.0	21.2	12.4	Yct.	12	1	1901	Boston, Mass.	New York, N. Y.
210722		Ga. y.	Vaganond	21	14	45.0	14.0	5.9	Yct.	1	37	1912	Bayhead, N. J.	Perth Amboy, N. J.
201070		Ga. y.	Vaganul	25	25	49.0	14.2	0.0	Yct.	4	21	1901	Gloucester, Mass.	Boston, Mass.
161771		Ga. s.	Vaganul	15	7	50.0	9.4	5.0	Pas.	2	2	1895	Gloucester, N. Y.	Gloucester, N. Y.
208102		Ga. s.	Valder	15	10	39.9	12.3	4.0	Fsh.	2	20	1910	Tacoma, Wash.	Hulter, Alaska
161883		Ga. s.	Valdez	13	0	46.2	8.3	3.4	Pas.	2	23	1901	Dairy, Mich.	Seattle, Wash.
205110		Ga. y.	Valeda	10	13	51.5	12.7	7.8	Yct.	2	25	1903	Stamford, Conn.	Castine, Mo.
206977	LCKG	Ga. y.	Valeda	27	22	40.4	11.1	0.1	Yct.	1	40	1912	West Lynn, Mass.	Boston, Mass.
203705		Ga. s.	Valena G.	8	0	36.0	11.0	3.2	Frt.	2	2	1906	Elliot, Md.	Crisfield, Md.
204082		Ga. s.	Valentino	12	8	36.6	10.3	4.0	Pas.	1	1	1907	Anacortes, Wash.	Pt. Townsend, Wash.
212182		Ga. s.	Valentino	22	17	40.2	13.3	5.0	Fsh.	0	27	1914	Seattle, Wash.	Seattle, Wash.
25810		Ga. s.	Valentino Koon	17	10	50.5	15.9	3.4	Frt.	8	8	1870	Patchogue, N. Y.	Patchogue, N. Y.
161925		Ga. s.	Valentina	46	28	65.0	19.0	0.4	Fsh.	12	25	1902	Gloucester, Mass.	New York, N. Y.
207365		Ga. s.	Valiant	18	12	40.0	12.0	4.0	Fsh.	6	35	1910	Seattle, Wash.	Seattle, Wash.
208872		Ga. s.	Valiant	16	11	41.0	11.5	4.7	Fsh.	5	20	1911	Port Madison, Wash.	Do.
161648		Ga. s.	Valkyrie	0	6	27.4	11.2	4.5	Fsh.	2	8	1890	Bristol, Me.	Providence, R. I.
201125		Ga. s.	Valkyrie	13	9	42.0	12.5	4.0	Fsh.	4	1004	1904	Aberdeen, Wash.	Seattle, Wash.

† Formerly sch. y. (a) Thetis.
 † Formerly ga. y. (b) Mon Rêve.
 † Formerly ga. y. Elnellue.

* Formerly ga. y.
 (a) Conas.
 (b) Julia.
 (c) Elfinay.
 (d) Iris.

† Formerly sch. Edith A.
 † Formerly ga. s. J. F. Coumer.
 † Composite.

MERCHANT MOTOR VESSELS OF THE UNITED STATES—Continued.

Official No.	Signal letters.	Rtg.	Name of vessel.	Gross tonnage.	Net tonnage.	Length.	Breadth.	Depth.	Service.	Crew.	Indicated horsepower.	When built.	Where built.	Home port (where permanent document issues).	
209952		Ga. y.	Valkyrie	19	13	52.0	10.6	5.0	Yct.	2	40	1911	West Lynn, Mass.	Detroit, Mich.	
209976		Ga. s.	Valkyrie	9	6	30.7	10.8	4.4	Fsh.	1	16	1912	Tacoma, Wash.	Tacoma, Wash.	
161740		Ga. s.	Vallejo	7	5	32.0	10.0	3.5	Frl.	1	20	1894	Vallejo, Cal.	San Francisco, Cal.	
212263		Ga. y.	Valoria	21	14	50.0	13.6	4.5	Yct.	1	75	1914	Port Clinton, Ohio.	Detroit, Mich.	
212368		Ga. s.	Valorous	25	21	40.1	13.0	5.3	Frl.	5	20	1914	Seattle, Wash.	Seattle, Wash.	
161906		Ga. s.	Valoush	19	13	41.4	16.5	4.7	Msc.	4	1	1901	Shipyard, Ga.	Beaufort, S. C.	
210790		Ga. s.	Vamoose	8	6	40.0	12.0	3.0	Frl.	1	25	1912	South Bend, Wash.	Pt. Townsend, Wash.	
212353		Ga. y.	Vamoose	21	10	45.4	11.3	5.7	Yct.	2	40	1914	Seattle, Wash.	Seattle, Wash.	
111297		Ga. y.	Vandis	21	11	50.5	15.3	7.7	Yct.	1	1899	1899	Eau Claire, Wis.	Chicago, Ill.	
210359		Ga. s.	Vandoo	20	16	48.0	13.2	3.2	Frl.	1	17	1912	Ahantle, N. C.	Beaufort, N. C.	
161901		Ga. s.	Vanduehr	10	7	43.0	13.3	2.8	Msc.	1	1	1901	Beaufort, N. C.	Do.	
206951		Ga. s.	Vandoalyou	9	6	37.0	11.0	3.8	Frl.	1	30	1902	San Francisco, Cal.	San Francisco, Cal.	
205145		Ga. s.	Vandy	10	10	29.2	10.2	4.1	Yct.	1	11	1904	Pawtuxet, R. I.	Fall River, Mass.	
161887	KQWP	Ga. y.	Vanessu	42	37	62.0	16.0	7.0	Yct.	5	1	1901	New York, N. Y.	Salem, Mass.	
201321	KWFR	Ga. y.	Vanessa	102	70	115.0	22.8	6.7	Yct.	5	150	1907	Solomons, Md.	New York, N. Y.	
210900		Ga. s.	Vansec	61	43	72.0	18.0	8.5	Fsh.	14	100	1913	Seattle, Wash.	Seattle, Wash.	
213043		Ga. s.	Vantuna	17	11	41.0	12.4	5.3	Fsh.	2	50	1915	Los Angeles, Cal.	Los Angeles, Cal.	
211351	LDCP	Ga. s.	Vaquero	231	131	121.8	20.0	10.0	Frl.	0	200	1913	Wilmington, Cal.	Do.	
25988		Ga. s.	Varina	16	11	46.0	15.4	3.4	Frl.	2	10	1881	Bmyrna, N. C.	Newbern, N. C.	
161930		Ga. s.	Varuna	12	12	37.0	11.7	5.0	Frl.	1	1	1902	Glochester, Mass.	Portland, Me.	
209065		Ga. s.	Varuna	9	9	36.8	9.5	3.2	Yct.	1	1	1897	Waltham, Mass.	Boston, Mass.	
208326		Ga. s.	Varuna	15	10	46.8	12.3	3.5	Yct.	2	30	1911	Escent City, Fla.	Seattle, Fla.	
211463		Ga. s.	Varen	12	8	39.2	13.0	3.1	Yct.	5	25	1913	Seattle, Wash.	Seattle, Wash.	
201107		Ga. s.	Vaud J.	61	51	68.4	18.3	5.0	Yct.	3	100	1907	Wildwood, N. J.	Somers Point, N. J.	
201596		Ga. s.	Vaughn	14	10	44.8	13.0	4.1	Yct.	2	1	1907	Tacoma, Wash.	Tacoma, Wash.	
161632		Ga. y.	Vaurien	18	15	41.0	14.0	0.5	Yct.	2	1	1886	South Boston, Mass.	Boston, Mass.	
161623		Ga. s.	Vayu	11	11	33.0	10.3	7.3	Frl.	2	1	1882	Boston, Mass.	Galveston, Tex.	
161915		Ga. s.	Veda M. McKown	131	83	100.2	25.5	10.4	Fsh.	23	100	1902	Essex, Mass.	Glochester, Mass.	
202211		Ga. y.	Vega	17	11	70.2	10.1	5.9	Yct.	1	50	1905	Osterville, Mass.	Philadelphia, Pa.	
205830		Ga. s.	Vega	13	10	40.5	10.0	3.6	Yct.	1	15	1908	North Bend, Ore.	Coos Bay, Ore.	
209931		Ga. s.	Vega	25	17	41.0	13.2	6.2	Fsh.	2	30	1912	Seattle, Wash.	Seattle, Wash.	
213234		Ga. y.	Velero	51	35	74.0	14.2	7.5	Yct.	2	150	1914	Los Angeles, Cal.	Los Angeles, Cal.	
205515		Ga. p.	Velina	7	7	30.0	8.1	3.1	Yct.	1	12	1908	Boonville, Mo.	Kansas City, Mo.	
209951		Ga. s.	Velina	11	11	60.5	14.3	3.1	Yct.	1	27	1909	Bollivar, Tex.	Galveston, Tex.	
211039		Ga. s.	Velma	6	5	40.4	9.6	3.3	Yct.	1	18	1913	Rainier, Ore.	Galveston, Tex.	
212267		Ga. p.	Velma	9	5	32.0	7.0	2.4	Yct.	1	6	1913	Thales, Ill.	Portland, Ore.	
161859		Ga. s.	Velma Brooks	33	33	70.5	14.8	5.3	Frl.	2	1	1900	Madison, Md.	Beaufort, N. C.	
200106		Ga. s.	Velma F.	12	9	40.8	14.1	6.2	Frl.	2	1	1903	Eastport, Me.	Machias, Me.	
161908		Ga. s.	Velocly	11	11	33.1	12.7	6.0	Fsh.	2	1	1902	Friendship, Me.	Do.	
203004		Ga. s.	Velocly	34	29	73.1	14.4	4.2	Frl.	3	1	1895	New York, N. Y.	New York, N. Y.	
209966	LHOW	Ga. y.	Vencdor	90	50	83.2	16.0	7.4	Yct.	5	150	1909	Boston, Mass.	Louisville, Ky.	
25975		Ga. s.	Vendean Chlf.	10	9	36.5	13.6	3.4	Oys.	1	1	1877	South Norwalk, Conn.	Patchogue, N. Y.	
161759		Ga. y.	Venezla	28	10	70.7	10.7	4.5	Yct.	2	1	1895	Morris Heights, N. Y.	Baltimore, Md.	
207045		Ga. s.	Venico	12	8	46.0	10.7	5.1	Frl.	1	50	1900	Stockton, Cal.	San Francisco, Cal.	
201752		Ga. s.	Vents	10	6	34.6	14.5	3.1	Frl.	2	1	1907	Mount Pleasant, S. C.	Charleston, S. C.	
202024	KTVH	Ga. y.	Venona	28	28	53.1	15.0	10.1	Yct.	4	1	1905	New York, N. Y.	Providence, R. I.	
206280		Ga. y.	Ventura	20	11	40.5	10.4	4.5	Yct.	2	24	1908	Everett, Wash.	Seattle, Wash.	
161921		Ga. s.	Venture	20	13	51.8	15.3	5.6	Cod.	2	48	1902	Rockaway, N. Y.	Glochester, Mass.	
161910		Ga. s.	Venture	11	10	35.0	13.1	3.0	Fsh.	2	10	1902	Watford, Conn.	New London, Conn.	
201337		Ga. s.	Venture	13	12	32.5	10.7	3.8	Yct.	1	15	1904	Pawtuxet, R. I.	Providence, R. I.	
201490	KWHJ	Ga. y.	Venturo	48	28	71.5	13.1	7.0	Yct.	-3	25	1907	South Boston, Mass.	Rockport, Me.	
205690		Ga. s.	Venturo	0	6	40.0	9.0	3.0	Yct.	1	20	1908	South Bend, Wash.	Pt. Townsend, Wash.	
205922		Ga. s.	Venturo	8	6	30.8	13.2	3.0	Frl.	2	10	1909	Mount Pleasant, S. C.	Charleston, S. C.	
208028		Ga. y.	Venture	55	40	83.0	15.2	8.0	Yct.	4	1	1910	Greenport, N. Y.	New York, N. Y.	
209553		Ga. s.	Venture	12	8	32.0	9.5	4.5	Yct.	1	12	1912	San Pedro, Cal.	Los Angeles, Cal.	
209821		Ga. s.	Venture	31	21	50.4	15.2	5.0	Fsh.	6	35	1912	Tacoma, Wash.	Tacoma, Wash.	
212280		Ga. s.	Ventura II	19	13	40.9	13.0	5.4	Fsh.	7	20	1914	do.	Do.	
25973		Ga. s.	Venus	23	15	50.0	14.8	3.0	Yct.	1	21	1880	Indianola, Tex.	Galveston, Tex.	
203930		Ga. s.	Venus	13	0	37.0	11.5	2.7	Yct.	1	1	1901	Woooster, Tex.	Houston, Tex.	
204540		Ga. p.	Venus	14	7	52.3	13.5	3.0	Frl.	3	20	1907	New Orleans, La.	New Orleans, La.	
209970		Ga. s.	Venus	13	12	41.2	11.0	4.0	Fsh.	2	20	1911	Howkan, Alaska	Sitka, Alaska	
25911		Ga. s.	Venus	12	7	30.0	13.0	4.7	Fsh.	1	10	1877	Canaan, Mo.	Evansville, Ind.	
211851		Ga. s.	Venus	37	25	52.4	15.7	7.4	Fsh.	7	50	1913	Tacoma, Wash.	Tacoma, Wash.	
161948		Ga. s.	Vera	15	15	38.0	10.7	3.1	Frl.	2	1	1899	Rogue Bluffs, Me.	Eastport, Me.	
201805		Ga. p.	Vera	15	9	38.0	10.0	2.1	Yct.	1	1	1907	Wallsville, Tex.	Galveston, Tex.	
205223		Ga. s.	Vera	11	5	35.0	15.2	4.1	Msc.	2	16	1903	Quilford, Conn.	New Haven, Conn.	
207780		Ga. s.	Vera	0	8	30.9	9.8	3.5	Yct.	1	10	1	1901	do.	New York, N. Y.
209774		Ga. s.	Vera	11	13	37.8	10.8	4.7	Frl.	2	20	1912	Esquiam, Wash.	Pt. Townsend, Wash.	
200312		Ga. s.	Vera II	12	12	55.0	8.0	3.5	Frl.	3	50	1909	New Harmony, Ind.	Evansville, Ind.	
201114		Ga. p.	Venus S.	11	10	60.7	10.5	2.5	Yct.	1	15	1904	East Liverpool, Ohio	Cincinnati, Ohio	
211330		Ga. s.	Verbus Unflus	11	10	31.0	12.2	5.0	Fsh.	6	16	1913	Seattle, Wash.	Seattle, Wash.	
206026		Ga. y.	Verdil	28	10	75.0	11.5	0.0	Yct.	4	125	1909	New York, N. Y.	Cape Vincent, N. Y.	
212006		Ga. s.	Vordle	15	10	41.5	10.8	4.0	Fsh.	3	12	1914	Bnohamist, Wash.	Seattle, Wash.	
161749		Ga. s.	Voroum	9	8	37.7	12.5	4.6	Oys.	1	1	1895	Harwich, Mass.	Fall River, Mass.	

1 Formerly ga. y. Rosamond.
 2a Hildco.
 3 Formerly Gypsy Joe.

4 Formerly ga. s. Wild Duck.
 5a Rambler.
 6 Formerly ga. y. Annette.

7 Formerly ga. y. Tekia.

8 Formerly ga. y. Vandal.
 9 Formerly ga. y. Shadow.

MERCHANT MOTOR VESSELS OF THE UNITED STATES—Continued.

Official No.	Signal letters.	Rfg.	Name of vessel.	Gross tonnage.	Net tonnage.	Length.	Breadth.	Depth.	Service.	Crew.	Indicated horsepower.	When built.	Where built.	Home port (where permanent document issues).	
161903		Ga. s.	Vermillon.	16	10	Freel. 50.0	Freel. 12.0	3.0	Misc.	1	1901	Morgan City, La.	Morgan City, La.	
211973		Ga. s.	Vermillon.	17	11	51.2	12.3	3.0	Pas.	2	27	1913	Lake Arthur, La.	Do.	
208695		Ga. s.	Vermont.	23	15	44.8	13.0	5.1	Pas.	2	25	1911	Tacoma, Wash.	Tacoma, Wash.	
210274		Ga. s.	Vermont.	49	26	57.3	15.9	7.0	Fsh.	5	55	1912	Seattle, Wash.	Seattle, Wash.	
207035		Ga. s.	Vern L.	9	8	31.6	8.4	3.4	Fsh.	2	8	1909	Ludington, Mich.	Grand Haven, Mich.	
210431		Ga. s.	Verna.	12	8	36.1	10.7	3.5	Fsh.	1	15	1912	Ketchikan, Alaska	Ketchikan, Alaska.	
161940		Ga. s.	Verna G.	28	12	49.0	16.0	7.4	Frt.	2	1903	Deer Isle, Me.	Stonington, Mo.	
210898		Ga. s.	Verna and Esther.	12	0	44.6	10.2	4.8	Fsh.	2	28	1912	Konnobunk, Mo.	Provincetown, Mass.	
210397		Ga. s.	Verna Leah.	12	7	39.7	11.5	5.5	Frt.	1	1912	Deer Isle, Me.	Castine, Me.	
211456		Ga. p.	Vernie.	12	12	45.5	11.7	2.8	Tow.	3	20	1913	Kansas City, Mo.	Kansas City, Mo.	
121051		Ga. s.	Vernie B.	28	22	45.6	16.2	5.7	Misc.	4	1897	Greenwood, N. Y.	New York, N. Y.	
161945		Ga. s.	Vernon.	13	6	47.7	11.5	3.5	Frt.	1	1903	Astoria, Oreg.	Astoria, Oreg.	
208012		Ga. s.	Vernon.	0	0	45.5	13.7	3.6	Pas.	2	21	1911	Velasco, Tex.	Galveston, Tex.	
161821		Ga. s.	Vernon J. Croighton.	6	6	40.8	13.7	2.8	Frt.	1	20	1893	Fishing Creek, Md.	Roanoke, Va.
161875		Ga. s.	Verona.	15	8	44.0	15.2	4.6	Fsh.	2	22	1901	Scranton, Miss.	Mobile, Ala.	
205318		Ga. s.	Verona.	12	8	40.5	12.5	4.0	Pas.	1	0	1908	Kingston, Wash.	Seattle, Wash.	
205797		Ga. s.	Verona.	13	0	34.2	10.2	3.4	Pas.	1	20	1908	Mount Vernon, Wash.	Pt. Townsend, Wash.	
210254		Ga. s.	Verona.	11	10	37.7	9.2	3.7	Pas.	1	20	1912	Sanford, Fla.	Jacksonville, Fla.	
206612		Ga. y.	Verone.	14	10	37.3	9.8	4.0	Yct.	1	24	1909	Muskogon, Mich.	Seattle, Wash.	
161704		Ga. s.	Veronica.	8	7	29.7	13.4	4.2	Misc.	1	1896	Hellport, N. Y.	New York, N. Y.	
161902		Ga. s.	Veronica.	0	5	30.0	11.7	2.8	Misc.	1	1901	Merimonton, La.	Brashear, La.	
207896		Ga. s.	Veronica.	9	8	28.0	9.5	3.0	Fsh.	1	20	1908	Bassie Sts. Marie, Mich.	Grand Haven, Mich.	
207200		Ga. p.	Vertie J.	9	9	50.0	9.4	2.0	Pas.	2	7	1910	Livermore, Ky.	Louisville, Ky.	
203218		Ga. s.	Vesper.	11	8	37.0	12.0	5.5	Tow.	3	30	1901	Mobile, Ala.	Mobile, Ala.	
26969		Ga. s.	Vesta.	3	7	28.0	13.0	5.1	Frt.	1	12	1897	Ostenville, Mass.	Vineyard Haven, Mass.	
161828		Ga. s.	Vesta.	20	20	43.0	15.3	6.4	Cod.	3	1899	Provincetown, Mass.	Provincetown, Mass.	
161941	KSHF	Ga. y.	Vesta.	21	19	44.0	14.2	4.0	Yct.	6	3	1903	New York, N. Y.	Baltimore, Md.	
205714		Ga. s.	Vesta.	10	13	49.5	12.6	4.7	Fsh.	5	25	1909	Tacoma, Wash.	Tacoma, Wash.	
210668		Ga. s.	Viamo.	20	17	43.4	12.0	4.6	Pas.	3	24	1912	New York, N. Y.	New York, N. Y.	
205543		Ga. y.	Viator.	09	40	80.3	14.1	8.5	Yct.	4	100	1938	Boston, Mass.	Boston, Mass.	
161707		Ga. s.	Victor.	38	25	50.0	15.0	5.7	Tow.	5	1893	Tacoma, Wash.	Pt. Townsend, Wash.	
161795		Ga. s.	Victor.	8	7	33.0	13.1	4.0	Frt.	1	1896	Port Republic, N. J.	Tuckerlon, N. J.	
161844		Ga. s.	Victor.	14	12	42.7	13.0	4.0	Oys.	2	1899	Paloogue, N. Y.	Paloogue, N. Y.	
161877		Ga. s.	Victor.	121	75	95.5	25.4	10.2	Fsh.	23	85	1901	Essex, Mass.	Glooucester, Mass.	
203466		Ga. s.	Victor.	7	0	28.5	11.7	4.0	Fsh.	1	8	1906	Osterville, Mass.	Vineyard Haven, Mass.	
204502		Ga. s.	Victor.	11	9	38.0	11.6	2.6	Oys.	1	1907	Shallbluff, Ga.	Brunswick, Ga.	
204922		Ga. s.	Victor.	8	8	37.2	9.2	3.0	Tow.	1	16	1908	Marshfield, Oreg.	Empiro, Oreg.	
205260		Ga. s.	Victor.	13	9	43.5	12.6	3.3	Pas.	1	25	1908	Tacoma, Wash.	Tacoma, Wash.	
206566		Ga. s.	Victor.	9	9	39.0	9.3	2.5	Frt.	1	14	1909	Tuckerlon, N. J.	Tuckerlon, N. J.	
208155		Ga. p.	Victor.	35	35	80.7	15.3	6.3	Tow.	3	50	1910	Kansas City, Kans.	Kansas City, Mo.	
212059		Ga. s.	Victor.	18	13	43.2	10.7	2.9	Frt.	1	10	1914	Manford, Fla.	Jacksonville, Fla.	
212892		Ga. s.	Victor II.	62	42	60.0	14.0	5.7	Pas.	2	35	1914	Maplewood Beach, Wash.	Tacoma, Wash.	
212758		Ga. s.	Victor Emanuel III.	9	6	35.7	10.5	4.5	Fsh.	2	30	1914	Los Angeles, Cal.	Los Angeles, Cal.	
206404		Ga. s.	Victor and Ethan.	94	53	103.1	23.0	9.7	Fsh.	16	1908	Essex, Mass.	Seattle, Wash.	
25852		Ga. s.	Victorine.	15	13	43.0	16.4	3.7	Oys.	2	1852	Hempstead, N. Y.	Hridgeport, Conn.	
161942		Ga. s.	Victory.	21	11	46.2	10.1	0.8	Misc.	2	1903	Friendship, Me.	Boston, Mass.	
205607		Ga. s.	Victory.	10	12	35.8	12.0	5.1	Fsh.	1	16	1908	Dookton, Wash.	Tacoma, Wash.	
207244		Ga. s.	Victory.	7	6	39.0	15.4	2.2	Pas.	1	25	1910	St. Augustine, Fla.	St. Augustine, Fla.	
210444	LCNM	Ga. s.	Vidi.	19	15	47.3	15.5	4.2	Pas.	2	25	1912	Camden, N. J.	Philadelphia, Pa.	
210365		Ga. s.	Vielcaro.	10	10	37.7	10.3	8.4	Frt.	3	30	1911	Key West, Fla.	Key West, Fla.	
203105		Ga. y.	Vidolner.	27	22	45.1	11.0	5.5	Yct.	2	1906	Boston, Mass.	Wilmington, Del.	
212255		Ga. s.	Vienna.	19	16	44.8	12.7	6.3	Fsh.	7	20	1914	Seattle, Wash.	Seattle, Wash.	
212195		Ga. s.	Vigta.	22	11	45.8	13.0	4.3	Pas.	2	45	1914	Bay City, Mich.	Port Huron, Mich.	
161720		Ga. s.	Vigil.	12	11	41.0	12.3	4.2	Oys.	3	1893	Port Jefferson, N. Y.	Hridgeport, Conn.	
161816	KNWO	Ga. y.	Vigil.	26	26	51.0	15.3	6.2	Yct.	2	1898	Tollensville, N. Y.	New York, N. Y.	
161760		Ga. s.	Vigilant.	13	8	46.0	12.8	3.2	Frt.	2	1895	Tampa, Fla.	Tampa, Fla.	
161782		Ga. s.	Vigilant.	6	5	41.9	10.8	3.0	Frt.	2	1893	Lawsonia, Md.	Crisfield, Md.	
161822		Ga. s.	Vigilant.	0	0	33.0	9.0	4.2	Pas.	1	15	1938	Seattle, Wash.	Seattle, Wash.	
161835		Ga. s.	Vigilant.	58	47	62.6	16.7	6.2	Frt.	6	1891	Philadelphia, Pa.	Philadelphia, Pa.	
161853		Ga. s.	Vigilant.	8	0	30.0	11.2	4.5	Fsh.	1	1890	South Portland, Mo.	Portland, Mo.	
208696		Ga. s.	Vigilant.	4	0	39.3	11.4	4.5	Pas.	2	20	1911	Tacoma, Wash.	Seattle, Wash.	
211076		Ga. s.	Vigilant.	23	15	39.7	13.1	4.8	Fsh.	6	20	1914	Seattle, Wash.	Do.	
206569		Ga. p.	Vigo.	13	13	62.0	17.0	1.7	Tow.	3	50	1911	Terre Haute, Ind.	Evansville, Ind.	
161710		Ga. s.	Vigor.	10	10	35.5	13.2	4.0	Frt.	1	1881	Brooklyn, N. Y.	Greenport, N. Y.	
25589		Ga. y.	Viking.	100	95	92.0	23.4	8.6	Yct.	8	1872	New York, N. Y.	Brooklyn, N. Y.	
25960		Ga. s.	Viking.	17	12	36.3	14.5	6.5	Misc.	1	1878	Boston, Mass.	Boston, Mass.	
161755		Ga. s.	Viking.	7	6	31.8	18.0	4.1	Pas.	1	1895	Do.	Do.	
161789		Ga. s.	Viking.	0	6	48.0	16.1	7.1	Fsh.	0	1897	Boston, Mass.	Boston, Mass.	
202090		Ga. s.	Viking.	8	5	36.5	10.6	3.0	Tow.	1	1905	New Bedford, Mass.	New Bedford, Mass.	
202577		Ga. y.	Viking.	26	23	51.7	11.0	4.0	Yct.	1	1905	New York, N. Y.	Ketchikan, Alaska.	
206338		Ga. s.	Viking.	11	9	67.8	12.9	2.3	Pas.	2	70	1909	Tacoma, Wash.	Tacoma, Wash.	
208653		Ga. s.	Viking.	15	12	40.2	12.7	3.6	Tow.	1	40	1911	New Berlin, Fla.	Jacksonville, Fla.	
210209		Ga. s.	Viking.	7	5	31.1	8.4	3.4	Frt.	1	12	1912	Port Madison, Wash.	Pt. Townsend, Wash.	
212320		Ga. s.	Viking.	11	13	35.0	11.5	4.1	Pas.	2	30	1912	Brooklyn, N. Y.	New York, N. Y.	
206981		Ga. s.	Viking II.	6	6	31.5	8.0	3.3	Frt.	1	35	1911	North Wildwood, N. J.	Somers Point, N. J.	

† Formerly ga. s. Four Sisters.

MERCHANT MOTOR VESSELS OF THE UNITED STATES—Continued.

Official No.	Signal letters.	Rlg.	Name of vessel.	Gross tonnage.	Net tonnage.	Length.	Breadth.	Depth.	Service.	Crew.	Indicated horsepower.	When built.	Where built.	Home port (where permanent document issues).
161660		Ga. s.	Vim.....	7	5	38.5	13.9	2.8	Oys.	1	10	1801	Cambridge, Md.	Philadelphia, Pa.
208809		Ga. s.	Vim.....	14	10	41.8	9.1	5.6	Frt.	2	65	1911	Camden, N. J.	Do.
209005		Ga. s.	Vim.....	91	62	92.4	20.7	0.5	Frt.	4	125	1911	Milford, Del.	Wilmington, Del.
206318		Ga. s.	Vina.....	9	8	42.7	9.8	4.1	Pass.	2	24	1909	Weshawken, N. J.	New York, N. Y.
161913		Ga. s.	Vinal H. Tibbatts.....	13	11	37.6	12.2	6.0	Fsh.	6	4	1901	Friendship, Me.	Portland, Me.
205489		Ga. y.	Vincent.....	17	12	47.0	10.6	5.4	Yel.	2	18	1908	Pert Republic, N. J.	Somers Point, N. J.
161831		Ga. s.	Vindox.....	11	7	41.2	12.2	3.0	Oys.	2	16	1898	Bridgeport, Conn.	Providence, R. I.
25716		Ga. y.	Viola.....	17	14	42.5	14.8	5.4	Yel.	3	10	1847	New Haven, Conn.	New York, N. Y.
204719		Ga. s.	Viola.....	8	7	39.4	9.5	2.4	Msc.	1	10	1903	Morehead City, N. C.	Beaufort, N. C.
207199		Ga. s.	Viola.....	13	9	56.6	12.7	3.0	Frt.	2	37	1910	Cedar Bayou, Tex.	Galveston, Tex.
209152		Ga. s.	Viola.....	8	7	20.0	9.0	3.0	Fsh.	3	8	1902	Garden Island, Mich.	Grand Haven, Mich.
210766		Ga. s.	Viola.....	10	6	32.0	10.5	3.4	Fsh.	4	15	1912	Keyport, Wash.	Pt. Townsend, Wash.
211974	I.D.J.P.	Ga. y.	Viola II.....	20	10	51.5	17.5	5.2	Yel.	3	37	1914	Ballsbury, Md.	Philadelphia, Pa.
161679		Ga. s.	Viola May.....	6	5	25.5	11.0	4.6	Cod.	2	10	1892	North Haven, Me.	Stonington, Me.
161722		Ga. s.	Viola May.....	9	7	45.0	12.4	3.4	Frt.	3	10	1893	Taylor's Island, Md.	Baltimore, Md.
161559		Ga. s.	Viola M. Brewer.....	22	17	48.2	15.6	6.4	Fsh.	1	10	1888	Bristol, Me.	Ellsworth, Me.
161817		Ga. s.	Viola.....	11	9	38.0	12.2	3.3	Frt.	1	10	1901	Newport, Va.	Norfolk, Va.
161890		Ga. s.	Viola.....	14	9	52.2	12.2	3.4	Msc.	3	10	1902	Beaufort, N. C.	Beaufort, S. C.
201546		Ga. s.	Violet.....	10	7	31.0	11.5	3.2	Frt.	1	18	1907	Astoria, Oreg.	Tacoma, Wash.
207879		Ga. s.	Violet.....	10	9	39.6	9.4	3.6	Fsh.	2	8	1908	St. James, Mich.	Grand Haven, Mich.
210575		Ga. s.	Violet.....	7	6	31.3	10.6	3.0	Pass.	1	12	1912	Amityville, N. Y.	Patchogue, N. Y.
211793		Ga. s.	Violet.....	5	5	34.1	7.9	2.3	Msc.	1	8	1913	Wit, N. C.	Beaufort, N. C.
161812		Ga. s.	Virgie.....	9	6	47.0	14.0	3.2	Oys.	2	2	1899	Pocomoke City, Md.	Reedville, Va.
211320		Ga. s.	Virgie.....	7	6	30.4	9.8	2.4	Oys.	1	8	1913	Olway, N. C.	Beaufort, N. C.
209287		Ga. s.	Virgie Garrison.....	23	15	53.3	13.2	3.7	Fsh.	3	20	1911	Coras Creek, Va.	Reedville, Va.
25603		Ga. s.	Virginia.....	12	12	40.0	17.0	4.0	Mso.	4	10	1865	Fowl River, Ala.	Mobile, Ala.
161529		Ga. s.	Virginia.....	6	5	32.5	13.0	3.5	Msc.	1	1	1884	Glenwood, N. Y.	New York, N. Y.
161540		Ga. s.	Virginia.....	15	14	44.0	14.6	3.5	Frt.	1	1	1885	Norfolk, Va.	Norfolk, Va.
161548		Ga. s.	Virginia.....	7	7	36.3	14.3	3.1	Frt.	2	2	1885	Talbot County, Md.	Do.
161754		Ga. s.	Virginia.....	10	9	41.3	12.0	6.5	Frt.	3	35	1895	New Orleans, La.	Galveston, Tex.
161530		Ga. s.	Virginia.....	10	10	43.0	14.6	3.4	Frt.	1	1	1898	Cedar Haven, Tex.	Norfolk, Va.
161924		Ga. s.	Virginia.....	35	26	51.3	15.8	0.0	Pass.	3	3	1902	Norfolk, Va.	Norfolk, Va.
200496		Ga. s.	Virginia.....	18	12	60.0	20.0	4.0	Mso.	2	1	1903	Bridgetown, Va.	Cape Charles, Va.
202817		Ga. s.	Virginia.....	0	8	36.5	12.2	6.0	Fsh.	1	1	1906	Friendship, Me.	Rockland, Me.
203907	KVWS	Ga. y.	Virginia.....	20	20	61.6	10.4	5.8	Yel.	3	50	1906	City Island, N. Y.	Ellsworth, Me.
201675		Ga. s.	Virginia.....	14	9	43.5	11.0	4.2	Pass.	2	2	1907	Blanchard, Wash.	Pt. Townsend, Wash.
201833		Ga. s.	Virginia.....	14	9	32.2	11.9	4.0	Frt.	2	2	1907	Newport News, Va.	Norfolk, Va.
201884		Ga. p.	Virginia.....	11	11	59.0	11.0	2.0	Pass.	2	15	1907	Brookport, Ill.	Louisville, Ky.
201950		Ga. p.	Virginia.....	13	13	42.1	10.0	3.0	Pass.	6	10	1908	Jonesville, La.	Vicksburg, Miss.
205007		Ga. s.	Virginia.....	14	14	47.4	13.8	3.3	Pass.	2	60	1908	Terminal Island 1, Cal.	Los Angeles, Cal.
205629		Ga. s.	Virginia.....	15	8	54.0	13.5	4.0	Fsh.	2	65	1908	Tacoma, Wash.	Seattle, Wash.
205976		Ga. s.	Virginia.....	14	10	40.0	14.3	5.0	Frt.	1	12	1908	Charleston, S. C.	Charleston, S. C.
206618		Ga. s.	Virginia.....	11	7	41.4	10.1	3.8	Tow.	1	35	1907	Blockton, Cal.	San Francisco, Cal.
207640	I.D.N.V.	Ga. y.	Virginia.....	01	72	98.4	18.2	8.1	Yel.	1	50	1910	Bayonne, N. J.	Detroit, Mich.
208774		Ga. s.	Virginia.....	7	6	37.0	11.2	3.1	Frt.	1	10	1911	Hopkins, Va.	Cape Charles, Va.
209127		Ga. s.	Virginia.....	22	12	49.5	15.2	5.7	Fsh.	3	10	1911	Lubeo, Me.	Lubeo, Me.
209857		Ga. s.	Virginia.....	35	24	56.3	15.8	6.4	Pass.	8	55	1912	Tacoma, Wash.	Seattle, Wash.
210289		Ga. s.	Virginia.....	14	7	47.2	11.2	4.1	Oys.	1	25	1912	Runk, Va.	Cape Charles, Va.
212025		Ga. s.	Virginia.....	28	8	47.0	16.4	6.0	Fsh.	3	24	1914	Friendship, Me.	New Bedford, Mass.
211033	I.D.G.H.	Ga. y.	Virginia.....	20	15	53.2	11.4	5.0	Yel.	1	32	1913	West Lynn, Mass.	Philadelphia, Pa.
212550		Ga. p.	Virginia.....	12	8	54.8	15.2	2.4	Frt.	2	15	1914	Knoxville, Tenn.	Chattanooga, Tenn.
211654		Ga. y.	Virginia D.....	19	16	40.4	10.8	7.3	Yel.	3	45	1913	San Diego, Cal.	San Diego, Cal.
210827		Ga. s.	Virginia H.....	78	53	77.1	15.5	6.4	Pass.	3	110	1912	Lisaboula, Wash.	Seattle, Wash.
161567		Ga. s.	Virginia Alice.....	9	7	50.0	11.7	3.5	Frt.	1	1	1885	Rock Creek, Md.	Crisfield, Md.
207711		Ga. s.	Virginia Douglas.....	12	11	45.0	12.0	3.8	Frt.	1	30	1909	Reedville, Va.	Reedville, Va.
208333		Ga. p.	Virginia Rhodes.....	11	7	43.8	8.3	1.8	Tow.	1	12	1909	Grantville, W. Va.	Wilmington, N. C.
207125		Ga. s.	Virginia.....	11	7	50.0	11.2	3.8	Fsh.	1	24	1903	Kay, Okla.	Kay, Okla.
209649		Ga. s.	Virginius.....	35	23	50.4	15.0	6.3	Fsh.	2	50	1912	Tacoma, Wash.	Tacoma, Wash.
207020		Ga. s.	Vis.....	17	11	41.0	12.9	4.5	Fsh.	4	32	1910	do.	Pt. Townsend, Wash.
212272		Ga. s.	Visera No. 1.....	30	20	55.8	16.5	6.5	Fsh.	1	50	1914	do.	Ketchikan, Alaska.
212273		Ga. s.	Visera No. 2.....	30	27	56.0	16.0	6.7	Fsh.	4	50	1914	do.	Do.
210815		Ga. s.	Vis III.....	27	18	46.5	14.2	5.7	Fsh.	7	35	1912	do.	Tacoma, Wash.
213218		Ga. s.	Vis IV.....	32	22	51.8	14.2	6.3	Fsh.	7	50	1915	do.	Do.
209375		Ga. s.	Vis No. 2.....	26	17	52.0	14.0	5.9	Fsh.	6	50	1911	do.	Seattle, Wash.
201913		Ga. y.	Vision.....	21	10	53.6	14.3	7.5	Yel.	3	14	1905	Boston, Mass.	New York, N. Y.
209939		Ga. s.	Vision.....	13	11	40.0	12.0	3.6	Pass.	1	24	1903	Harrisburg, Tex.	Morgan City, La.
23970		Ga. s.	Vittorio.....	18	15	44.0	14.7	6.0	Msc.	7	21	1880	Charleston, S. C.	Savannah, Ga.
161850		Ga. s.	Viva Bradford.....	9	8	33.0	13.9	3.4	Msc.	1	1	1892	Patchogue, N. Y.	Patchogue, N. Y.
161651		Ga. s.	Vivian.....	8	7	29.2	11.5	4.4	Fsh.	1	12	1891	Boothbay, Me.	Waldoboro, Me.
161843		Ga. s.	Vivian.....	8	6	41.0	8.9	2.7	Frt.	1	2	1899	Stow Hill, Md.	Baltimore, Md.
205611		Ga. s.	Vivian.....	0	6	24.0	11.4	3.8	Fsh.	1	6	1908	Osterville, Mass.	Vineyard Haven, Mass.
211731		Ga. s.	Vivian.....	11	11	31.6	9.7	3.5	Fsh.	1	15	1913	Menominee, Mich.	Millwaukee, Wis.
201851		Ga. s.	Vivian.....	7	7	31.5	11.4	3.7	Pass.	1	7	1905	Atlantic City, N. J.	Somers Point, N. J.
213170		Ga. p.	Vivian.....	11	11	42.0	10.0	2.0	Per.	1	25	1915	Washburn, N. Dak.	Pembina, N. Dak.

1 Formerly ga. s. Virginia Merrill.

2 Formerly ga. y. Paula.

3 Formerly ga. y. Vincent V.

MERCHANT MOTOR VESSELS OF THE UNITED STATES—Continued.

Official No.	Signal letters.	Rig.	Name of vessel.	Gross tonnage.	Net tonnage.	Length.	Breadth.	Depth.	Service.	Crew.	Indicated horsepower.	When built.	Where built.	Home port (where permanent document issues).
200345		Ga. s.	Viviane No. 3.	13	13	53.0	9.9	4.3	Pas.	1		1901	St. Joseph, Mich.	Des Moines, Iowa.
212400		Ga. s.	Vivo.	29	19	58.1	13.5	7.9	Pas.	1	125	1914	Los Angeles, Cal.	Los Angeles, Cal.
25959		Ga. s.	Vixen.	7	7	33.9	12.0	2.3	Frt.	1		1879	Yarmouth, Me.	Portland, Me.
161797		Ga. s.	Vixen.	11	7	49.4	14.7	4.2	Msc.	2		1837	Selden, Va.	Newport News, Va.
161833		Ga. s.	Vixen.	8	8	27.2	10.3	5.3	Fsh.	2		1899	Friendship, Me.	Stonington, Me.
206944		Ga. y.	Vixen.	16	10	48.4	10.0	2.8	Tow.	2	20	1909	Lynn, Ark.	Pocahontas, Va.
208752		Ga. s.	Vixen.	12	8	44.0	9.3	4.0	Fsh.	2	25	1911	Neponset, Mass.	New York, N. Y.
209093		Ga. s.	Vixen.	11	13	48.1	11.0	4.0	Fsh.	1	45	1904	Wilmington, Del.	Wilmington, Del.
161751		Ga. s.	Volant.	5	5	24.5	11.0	4.0	Fsh.	1	8	1890	Barnstable, Mass.	Barnstable, Mass.
161627		Ga. s.	Volante.	7	6	29.3	11.9	4.4	Frt.	1		1890	Nantucket, Mass.	Vineyard Haven, Mass.
200137		Ga. s.	Volante.	15	11	54.7	9.3	4.4	Pas.	2	30	1903	Seattle, Wash.	Seattle, Wash.
161662		Ga. s.	Vole.	6	6	25.2	11.0	3.4	Frt.	2		1885	Boston, Mass.	Key West, Fla.
203586		Ga. s.	Volens.	7	7	30.3	13.0	3.0	Oys.	2		1905	Valona, Ga.	Hrunswick, Ga.
161887		Ga. s.	Volent.	97	52	85.9	23.0	9.6	Pas.	18	72	1899	Gloucester, Mass.	Gloucester, Mass.
161699		Ga. s.	Volunteer.	12	8	38.7	12.8	5.3	Fsh.	2		1892	Hallard, Wash.	Wrangell, Alaska.
161711		Ga. s.	Volunteer.	9	8	36.5	13.8	3.6	Pas.	5		1893	Galveston, Tex.	Corpus Christi, Tex.
161916		Ga. s.	Volunteer.	8	8	33.6	12.0	5.3	Msc.	1		1903	Bristol, Me.	Southwest Harbor, Me.
202884		Ga. s.	Volunteer.	11	8	40.3	13.6	4.9	Wal.	3		1906	East Hothbay, Me.	New London, Conn.
208519		Ga. s.	Volunteer.	11	11	30.2	10.2	4.2	Msc.	2	10	1910	Sturgeon Bay, Wis.	Milwaukee, Wis.
212957		Ga. s.	Volunteer.	25	21	46.0	13.8	6.0	Fsh.	0	40	1915	Darien, Conn.	Seattle, Wash.
161663		Ga. s.	Vojusia.	10	10	32.0	11.8	5.0	Pas.	1	15	1886	Wilmington, Del.	Wilmington, Del.
208255		Ga. s.	Vojusia.	10	7	36.7	11.0	6.3	Pas.	1	25	1908	Mandarin, Fla.	Jacksonville, Fla.
203132		Ga. y.	Vorant III.	23	20	60.1	10.8	5.5	Ycl.	2		1896	Long Island City, N. Y.	Los Angeles, Cal.
206505		Ga. s.	Vulcan.	8	5	36.0	10.7	3.7	Tow.	1	50	1909	Alameda, Cal.	San Francisco, Cal.
W.														
200514		Ga. s.	W. Laurents.	7	5	30.5	8.9	2.6	Frt.	1		1909	Hackberry, La.	Morgan City, La.
207500		Ga. s.	W. Herald.	15	13	32.7	11.1	3.8	Fsh.	2	21	1910	Northport, Mich.	Grand Haven, Mich.
212595		Ga. s.	W. K.	11	7	39.2	10.5	5.1	Pas.	2	150	1914	Los Angeles, Cal.	Los Angeles, Cal.
211811		Ga. s.	W. S.	20	13	47.1	11.6	6.7	Pas.	2	100	1913	Balboa, Cal.	Do.
204151		Ga. s.	W. W. Kelly.	21	14	58.8	13.9	2.0	Frt.	2		1907	Patchogue, N. Y.	Patchogue, N. Y.
207231		Ga. s.	W. W. Kelly.	11	9	48.0	12.0	3.0	Pas.	2		1910	Shakun, Alaska.	Wrangell, Alaska.
208907		Ga. s.	W. B. Carter.	20	11	56.0	15.4	5.5	Fsh.	2	20	1911	Irvington, Va.	Reedville, Va.
211291		Ga. s.	W. O. Moore.	10	9	49.5	14.1	4.7	Frt.	1	22	1913	Poquoson, Va.	Wilmington, Del.
208058		Ga. s.	W. D. Anderson.	10	8	40.0	11.6	3.4	Oys.	1	18	1910	Darien, Conn.	New York, N. Y.
206350	LBDK	Ga. s.	W. D. Morgan.	31	21	55.7	15.3	7.4	Pft.	4	50	1900	Baltimore, Md.	Beaufort, S. C.
206523		Ga. p.	W. E. Drake.	7	7	38.0	10.0	2.6	Pas.	2	20	1909	Ashlyburg, Ky.	Louisville, Ky.
203062		Ga. s.	W. E. Fowler.	30	16	65.0	21.0	6.5	Oys.	7		1907	Cambridge, Md.	Philadelphia, Pa.
81711		Ga. s.	W. E. Harrington.	31	21	57.4	10.0	6.2	Fsh.	3		1901	Everett, Wash.	Seattle, Wash.
204950		Ga. s.	W. E. Marsh.	31	21	60.0	16.9	6.4	Tow.	2	150	1908	Oakland, Cal.	San Francisco, Cal.
206717		Ga. s.	W. E. Moore.	10	5	42.0	12.1	3.0	Frt.	1		1909	Poquoson, Va.	Cape Charles, Va.
80149		Ga. s.	W. F. Allen.	11	11	38.9	14.4	3.9	Frt.	2		1874	Norfolk, Va.	Norfolk, Va.
203720		Ga. s.	W. H. Bishop.	33	24	66.8	17.6	6.2	Fsh.	3	6	1900	Patchogue, N. Y.	Hridgeport, Conn.
81045		Ga. s.	W. H. Clements.	9	9	36.8	11.8	5.5	Fsh.	3		1881	Biddford, Me.	Gloucester, Mass.
81751		Ga. s.	W. H. Hoy.	26	18	54.0	16.3	4.8	Fsh.	3		1901	Bridgport, Conn.	New York, N. Y.
81601		Ga. s.	W. H. Moody.	76	30	82.8	22.2	8.6	Cod.	18	48	1897	Essex, Mass.	Gloucester, Mass.
203551		Ga. s.	W. H. Mull.	12	10	36.4	11.6	4.4	Pas.	1	25	1907	Astoria, N. Y.	New York, N. Y.
292117		Ga. s.	W. H. Reed.	9	9	45.0	15.0	6.2	Cod.	6	20	1905	Portland, Me.	Gloucester, Mass.
81705		Ga. s.	W. H. Stark.	0	8	31.4	13.6	3.0	Msc.	2		1900	Orange, Tex.	Galveston, Tex.
206153		Ga. s.	W. H. Walker.	12	8	42.0	12.3	4.4	Frt.	1	30	1909	San Francisco, Cal.	San Francisco, Cal.
203408		Ga. s.	W. J. B.	8	8	38.0	7.0	3.0	Pas.	1		1903	Clinton, Iowa.	Chicago, Ill.
81453		Ga. s.	W. J. Lookerman.	11	11	56.5	15.6	4.0	Frt.	1		1893	Oriole, Md.	Cape Charles, Va.
81836		Ga. s.	W. J. Roach.	7	7	45.0	15.0	3.0	Frt.	1		1902	Accomac, Va.	Norfolk, Va.
81683		Ga. s.	W. J. Rhopert.	12	10	45.1	13.3	2.6	Frt.	2		1897	Carrollton, Va.	Do.
81718		Ga. s.	W. J. Mull.	18	18	62.0	17.3	4.6	Frt.	1	10	1900	St. Peters, Md.	Cape Charles, Va.
205270		Ga. s.	W. M. Goodspeed.	95	51	100.1	22.7	9.8	Fsh.	17	75	1908	Gloucester, Mass.	Boston, Mass.
206366		Ga. s.	W. M. Kupper-Smith.	12	9	44.0	14.8	3.1	Oys.	1		1909	Bon Secour, Ala.	Mobilie, Ala.
81680		Ga. s.	W. N. ToAngo.	13	11	40.0	15.9	4.0	Frt.	1		1899	Sniffok, Va.	Norfolk, Va.
211291		Ga. s.	W. O. Moore.	10	0	48.5	14.1	4.7	Oys.	2	22	1913	Poquoson, Va.	Newport News, Va.
81613		Ga. s.	W. P. Fuller.	40	24	70.5	18.5	5.3	Frt.	2		1895	Bonola, Cal.	San Francisco, Cal.
206212		Ga. s.	W. R. Maps.	31	23	60.3	15.0	5.5	Frt.	2		1860	Synok, N. Y.	Baltimore, Md.
81478		Ga. s.	W. B. Biggs.	11	6	41.0	12.0	3.5	Frt.	2		1894	Patchogue, N. Y.	Patchogue, N. Y.
206164		Ga. s.	W. B. Fentross.	11	6	46.4	12.4	3.0	Frt.	2		1909	Portsmouth, Va.	Norfolk, Va.
202744		Ga. s.	W. T. Osborn.	11	12	41.0	11.0	2.6	Frt.	2		1905	Crittenden, Va.	Do.
200730		Ga. s.	W. T. Rigglin.	9	7	46.0	11.2	2.4	Frt.	2	10	1901	Marshallberg, N. C.	Wilmington, N. C.
207135		Ga. s.	W. T. Roper.	13	0	30.0	13.0	4.3	Pas.	1	21	1910	Toledo, Ohio.	Toledo, Ohio.
80779		Ga. s.	W. W. Coleman.	13	7	49.1	11.1	4.1	Frt.	2		1880	Rockhall, Md.	Baltimore, Md.
80920		Ga. s.	W. W. Crosswell.	11	5	43.0	11.0	3.0	Oys.	2		1882	Yorktown, Va.	Newport News, Va.
81240		Ga. s.	W. W. Smith.	8	6	53.4	12.2	3.4	Oys.	1		1889	Monie, Md.	Do.
81287		Ga. s.	W. (Gertrude) Bennett.	7	7	47.6	12.5	3.0	Oys.	2		1886	St. Peters, Md.	Annapolis, Md.
81190		Ga. s.	W. Talbot Dodge.	21	20	45.5	15.4	6.8	Msc.	4		1895	Noank, Conn.	New London, Conn.
205510		Ga. s.	W. & B.	13	11	50.8	10.7	3.0	Pas.	1	12	1908	Marks, Miss.	Vicksburg, Tenn.
200035		Ga. s.	Walsh.	8	9	32.0	10.8	4.1	Pas.	2		1903	Hallard, Wash.	Wrangell, Alaska.
81407		Ga. y.	Walsh.	8	7	31.8	11.3	3.2	Ycl.	3		1892	Trottonville, N. Y.	Philadelphia, Pa.
81813	KITQM	Ga. y.	Wacoutah.	28	20	60.1	12.4	4.2	Ycl.	3		1901	Astoria, N. Y.	Wilmington, Del.

† Formerly ga. y. Witoco.

MERCHANT MOTOR VESSELS OF THE UNITED STATES—Continued.

Official No.	Signal letters.	Rtg.	Name of vessel.	Gross tonnage.	Net tonnage.	Length.	Breadth.	Depth.	Service.	Crew.	Indicated horsepower.	When built.	Where built.	Home port (where permanent issues).
210020		Ga. s.	Wadena.....	24	16	50.4	13.3	6.0	Fsh.	1	30	1912	Friday Harbor, Wash.	Pt. Townsend, Wash.
213382		Ga. y.	Wahama.....	31	24	52.6	13.1	7.0	Yct.	1	25	1915	Rookport, Mass.	Gloucester, Mass.
207572		Ga. s.	Wahlia.....	11	11	52.9	13.0	3.2	Pas.	1	16	1910	Perth Amboy, N. J.	Newark, N. J.
208457		Ga. s.	Wahlake.....	11	10	50.2	0.5	3.4	Pas.	1	40	1909	Spokane, Wash.	Portland, Ore.
206571		Ga. s.	Wahnetah.....	8	8	31.5	8.7	3.5	Pas.	2	6	1899	Philadelphia, Pa.	Somers Point, N. J.
208598		Ga. s.	Wah-Ne-Tah.....	16	15	46.0	8.6	3.8	Pas.	2	55	1910	Oshkosh, Wis.	Milwaukee, Wis.
212669		Ga. s.	Wah-ne-tah, Jr.....	9	8	37.0	7.4	3.0	Pas.	2	18	1911	Now London, Wis.	Milwaukee, Wis.
207204		Ga. s.	Wah-tawah.....	12	7	42.9	11.0	4.3	Fsh.	4	26	1910	Boothbay Harbor, Me.	Castine, Me.
209645		Ga. s.	Wah-tawaso.....	19	13	55.4	10.0	4.5	Pas.	1	44	1911	Marshfield, Ore.	Marshfield, Ore.
81745		Ga. s.	Watakea.....	8	7	43.0	9.6	4.6	Tow.	2	2	1899	San Francisco, Cal.	Honolulu, Hawaii.
80310		Ga. s.	Walf.....	10	8	30.2	12.1	3.1	Yct.	2	1873	Nahant, Mass.	Newark, N. J.
83216		Ga. s.	Walf.....	27	23	44.0	13.4	6.4	Tow.	3	1901	Brooklyn, N. Y.	Baltimore, Md.
206519		Ga. s.	Wakana.....	25	17	56.0	12.6	6.4	Pas.	1	15	1909	Seattle, Wash.	Corordova, Alaska.
208932		Ga. y.	Waldo.....	310	226	116.5	22.7	7.0	Frt.	6	200	1911	Portland, Ore.	Portland, Ore.
212433		Ga. s.	Waldo.....	10	7	39.2	10.5	4.0	Pas.	1	40	1914	Houston, Tex.	Houston, Tex.
208581		Ga. s.	Wallace.....	37	28	60.0	19.3	4.0	Fsh.	12	50	1911	Morehead City, N. C.	Beaufort, N. C.
206301		Ga. s.	Wallace A. McDonald.....	20	11	51.8	10.1	5.3	Frt.	5	16	1909	Pensacola, Fla.	Pensacola, Fla.
207833		Ga. s.	Wallace and Tyler.....	22	12	44.0	15.0	4.1	Pas.	2	28	1910	Fishing Creek, Md.	Crisfield, Md.
81076		Ga. s.	Wallie A. Silsbo.....	8	7	32.0	12.9	3.0	Pas.	1	1885	Patohogue, N. Y.	Patohogue, N. Y.
209750		Ga. s.	Wallulah.....	13	9	44.9	12.5	3.9	Frt.	1	50	1912	Astoria, Ore.	Astoria, Ore.
21210		Ga. p.	Wallulah.....	09	95	80.5	18.0	3.3	Frt.	3	50	1914	Corvallis, Ore.	Portland, Ore.
81223		Ga. s.	Walrus.....	11	10	36.2	9.4	4.2	Mso.	1	1889	San Francisco, Cal.	Unalaska, Alaska.
211955		Ga. s.	Walrus.....	7	6	29.0	10.2	2.5	Fsh.	1	16	1914	Ketchikan, Alaska.	Ketchikan, Alaska.
204001		Ga. s.	Walter.....	12	8	44.0	11.0	3.6	Pas.	1	35	1907	North Cove, Wash.	Seattle, Wash.
205139		Ga. s.	Walter.....	8	6	31.5	11.9	3.0	Frt.	2	30	1908	Paulsboro, N. J.	Philadelphia, Pa.
201590		Ga. s.	Walter M.....	19	16	45.3	10.7	6.1	Pol.	3	1904	Daytone, N. J.	New York, N. Y.
208423		Ga. s.	Walter T.....	10	8	30.9	12.8	3.7	Frt.	1	12	1911	Patohogue, N. Y.	Patohogue, N. Y.
80570		Ga. s.	Walter R. Smith.....	13	8	39.5	14.9	4.0	Oys.	1	1876	Freeport, N. Y.	Perth Amboy, N. J.
209601		Ga. s.	Walter W. Wright.....	9	8	30.9	12.7	3.0	Frt.	1	1911	New York, N. Y.	Newark, N. J.
210062		Ga. s.	Waltham.....	82	44	75.8	21.9	9.8	Frt.	17	50	1904	East Boothbay, Me.	Boston, Mass.
201451		Ga. s.	Walton L. Taylor.....	12	8	55.0	16.0	3.0	Mso.	2	1904	Marsh Market, Va.	Baltimore, Md.
210023		Ga. s.	Wamega.....	21	16	60.4	13.8	6.0	Fsh.	1	30	1912	Friday Harbor, Wash.	Pt. Townsend, Wash.
204813		Ga. s.	Wanda.....	9	7	31.0	9.9	2.0	Frt.	2	1907	James Island, S. C.	Charleston, S. C.
213145		Ga. s.	Wanda.....	10	5	37.1	9.4	3.8	Pas.	1	20	(t)	Norfolk, Va.	Norfolk, Va.
80151		Ga. s.	Wanderer.....	11	6	47.0	14.0	3.0	Frt.	2	1874	Crisfield, Md.	Annapolis, Md.
83800		Ga. s.	Wanderer.....	14	13	37.2	13.4	4.5	Wat.	2	1881	Essex, Mass.	Gloucester, Mass.
80951		Ga. s.	Wanderer.....	25	24	62.0	17.0	4.1	Fsh.	4	1883	Iron Beach, Ala.	Mobile, Ala.
81259		Ga. s.	Wanderer.....	18	15	41.4	11.9	4.2	Frt.	3	1890	Chicago, Ill.	Milwaukee, Wis.
81601		Ga. s.	Wanderer.....	7	0	26.0	10.6	5.5	Fsh.	1	1898	Friendship, Me.	Southwest Harbor, Me.
81783		Ga. s.	Wanderer.....	11	8	47.2	13.5	3.5	Mso.	2	1901	Cralton, Va.	Newport News, Va.
201093		Ga. s.	Wanderer.....	0	7	36.6	15.5	4.0	Frt.	2	10	1905	Wat Mytic, Conn.	Stonington, Conn.
204597		Ga. s.	Wanderer.....	11	12	35.3	10.5	4.6	Pas.	2	1906	Southampton, N. Y.	Greenport, N. Y.
205183		Ga. s.	Wanderer.....	14	7	40.0	12.0	4.5	Pas.	1	60	1908	Portland, Ore.	Portland, Ore.
206331		Ga. s.	Wanderer.....	9	9	50.0	11.0	2.0	Pas.	5	16	1909	Evansville, Ind.	Evansville, Ind.
207226		Ga. s.	Wanderer.....	7	6	31.0	12.5	3.2	Pas.	1	12	1910	Woodmere, N. Y.	Patohogue, N. Y.
207569		Ga. s.	Wanderer.....	12	8	35.0	12.0	4.5	Fsh.	0	16	1910	Tacoma, Wash.	Tacoma, Wash.
209188		Ga. s.	Wanderer.....	14	14	40.0	12.0	4.4	Fsh.	2	1911	Decatur, Wash.	Wrangell, Alaska.
210510		Ga. s.	Wanderer.....	12	8	35.0	10.0	3.3	Pas.	1	18	1912	Tacoma, Wash.	Tacoma, Wash.
212553		Ga. s.	Wanderer.....	17	16	40.7	13.3	6.0	Frt.	1	1914	Bridgeport, Conn.	Bridgeport, Conn.
212591		Ga. s.	Wanderer.....	16	11	35.0	10.0	5.1	Fsh.	4	25	1914	Brunswick, Ga.	Brunswick, Ga.
212022		Ga. s.	Wanderer II.....	27	18	44.0	13.0	5.5	Frt.	6	27	1914	Seattle, Wash.	Seattle, Wash.
205285		Ga. y.	Wanderlust.....	48	28	71.5	13.1	7.0	Yct.	3	100	1907	Boston, Mass.	New York, N. Y.
207022		Ga. s.	Wanderlust.....	14	9	39.9	10.3	3.4	Frt.	2	18	1909	Fort Myers, Fla.	Key West, Fla.
209690		Ga. s.	Wanderlust.....	17	11	42.4	12.5	4.7	Fsh.	2	29	1910	Stockton, Cal.	San Francisco, Cal.
212570		Ga. s.	Wanderlust.....	11	11	39.0	0.0	3.0	Frt.	1	12	1914	Atlantic, N. C.	Beaufort, N. C.
212076		Ga. s.	Waulok.....	23	10	48.9	11.0	4.0	Frt.	4	45	1914	Burton, Wash.	Tacoma, Wash.
205245		Ga. p.	Wanista.....	31	29	57.9	24.2	3.0	Pas.	2	20	1908	Ainsworth, Wash.	Seattle, Wash.
204373		Ga. s.	Wanamocomot.....	13	8	49.3	12.3	3.8	Fer.	2	1907	Palrhaven, Cal.	Eureka, Cal.
209130		Ga. s.	Ward S.....	9	9	27.0	8.5	3.0	Fsh.	1	8	1910	Manitowoc, Wis.	Grand Haven, Mich.
20785		Ga. s.	War Eagle.....	37	16	58.5	20.0	4.3	Frt.	1	20	1885	San Francisco, Cal.	San Francisco, Cal.
81228		Ga. s.	War Eagle.....	9	0	37.0	12.6	3.2	Frt.	1	20	1889	Pocomoke City, Md.	Norfolk, Va.
201935		Ga. s.	Warrior.....	7	5	31.2	10.2	3.9	Tow.	1	20	1905	Black Diamond, Cal.	San Francisco, Cal.
209907		Ga. s.	Warrior.....	0	0	30.5	10.0	5.6	Tow.	1	17	1912	Hellingham, Wash.	Pt. Townsend, Wash.
211050		Ga. s.	Warrior.....	82	56	78.0	17.0	9.0	Fsh.	14	120	1914	Seattle, Wash.	Seattle, Wash.
210021		Ga. s.	Wasen.....	21	16	50.4	13.8	5.0	Fsh.	1	30	1912	Friday Harbor, Wash.	Pt. Townsend, Wash.
81349		Ga. s.	Washington.....	7	5	36.5	7.7	2.8	Pas.	1	25	1903	Marshfield, Ore.	Marshfield, Ore.
207937		Ga. s.	Washington.....	17	11	42.4	12.5	4.0	Fsh.	0	20	1910	Seattle, Wash.	Seattle, Wash.
208111		Ga. s.	Washington.....	36	24	54.0	16.2	7.7	Fsh.	11	60	1910	Seattle, Wash.	Pt. Townsend, Wash.
213014		Ga. s.	Washington.....	15	6	30.0	13.0	5.8	Fsh.	1	40	1915	San Francisco, Cal.	San Francisco, Cal.
209025		Ga. y.	Wa-Shi-Shi-Ma.....	32	22	61.0	13.0	7.4	Yct.	3	40	1909	North Haven, Me.	New Bedford, Mass.
26103		Ga. s.	Wasp.....	14	14	44.7	15.0	4.9	Mso.	2	Rockland, Me.	Rockland, Me.
211323		Ga. p.	Wasp.....	7	7	41.0	11.0	1.8	Pas.	2	12	1913	Paducah, Ky.	Paducah, Ky.
212091		Ga. s.	Wastrel.....	9	8	30.5	9.0	4.5	Pas.	1	22	1906	Philadelphia, Pa.	Patohogue, N. Y.
81405	KMDH	Ga. y.	Watauga.....	19	18	43.6	14.1	4.3	Yct.	2	1891	Brooklyn, N. Y.	New York, N. Y.

1 Formerly ga. s. Mary Brant.
 1 Formerly ga. s. No. 5.

1 Formerly ga. s. Olive F. Hutchins.
 1 Formerly ga. y. Fasula.

1 Rebuilt, 1913.
 1 Center wheel.
 1 Diesel engine.

MERCHANT MOTOR VESSELS OF THE UNITED STATES—Continued.

Official No.	Signal letters.	Rlg.	Name of vessel.	Gross tonnage.	Net tonnage.	Length.	Breadth.	Depth.	Service.	Crew.	Indicated horsepower.	When built.	Where built.	Home port (where permanent document issues).	
201180		Ga. s.	Watauga	27	18	49.4	15.7	7.4	Fsh.	0	1904	East Doolhbay, Me.	Portland, Me.	
80719		Ga. s.	Watch Hill	35	24	71.0	14.4	5.2	Pas.	4	75	1879	Newburgh, N. Y.	Providence, R. I.	
200778		Ga. s.	Water Island	7	6	44.0	10.0	4.5	Mso.	1	1904	Patchogue, N. Y.	Patchogue, N. Y.	
207119		Ga. s.	Water Lilly	12	12	34.0	9.3	3.6	Fsh.	2	18	1908	Manitowoc, Wis.	Milwaukee, Wis.	
209405		Ga. s.	Water Lilly	8	8	25.0	8.3	3.4	Fsh.	2	2	10	1911	West De Pere, Wis.	Do.
210958		Ga. s.	Water Lilly	8	5	35.5	7.4	3.0	Pas.	1	12	1911	Chicago, Ill.	Chicago, Ill.	
212472		Ga. s.	Water Lilly	49	27	61.9	15.0	4.0	Pas.	4	25	1914	Elizabeth City, N. C.	Elizabeth City, N. C.	
81651	KTWR	Ga. y.	Water Nymph	38	26	69.0	12.0	5.4	Yct.	3	1899	Baltimore, Md.	Baltimore, Md.	
80828		Ga. s.	Water Witch	71	61	79.6	22.3	9.0	Frt.	6	50	1881	Myrtle, Conn.	New York, N. Y.	
81690		Ga. s.	Water Witch	16	6	39.4	14.3	5.6	Fsh.	6	1900	Glooucester, Mass.	Glooucester, Mass.	
81696		Ga. s.	Water Witch	9	6	37.4	9.6	4.4	Tow.	2	45	1900	Belvedere, Cal.	Honolulu, Hawaii.	
81858		Ga. s.	Water Witch	37	33	60.0	15.0	4.0	Pas.	4	20	1902	Jacksonville, Fla.	Charleston, S. C.	
206226		Ga. s.	Water Witch	9	6	34.7	9.9	4.0	Tow.	1	30	1905	San Francisco, Cal.	San Francisco, Cal.	
207880		Ga. s.	Water Witch	6	5	29.6	9.6	3.0	Fsh.	1	10	1903	Manitowoc, Wis.	Grand Haven, Mich.	
209296		Ga. p.	Water Witch	21	14	60.0	16.8	2.4	Per.	1	10	1910	Clarksville, Tenn.	Clarksville, Tenn.	
213301		Ga. y.	Water Witch	28	21	60.0	12.4	7.1	Yct.	1	50	1915	Portland, Oreg.	Portland, Oreg.	
205573		Ga. y.	Waterwitch	16	14	41.6	12.0	4.7	Yct.	1	20	1906	Perth Amboy, N. J.	New York, N. Y.	
81940		Ga. y.	Watersea	22	12	50.0	13.6	3.0	Yct.	1	1900	Bay Ridge, N. Y.	Do.	
81448		Ga. s.	Watson	12	12	40.0	13.8	3.8	Fsh.	3	1887	Bayonne, N. J.	Cape Charles, Va.	
202475		Ga. s.	Watson	12	8	42.4	10.4	4.4	Pas.	1	1905	Decatur, Wash.	Pt. Townsend, Wash.	
80989		Ga. s.	Watson Tomkins	83	78	63.5	27.1	5.4	Tow.	3	1883	St. Michaels, Md.	New York, N. Y.	
212528		Ga. s.	Watt N. Russ	10	9	46.8	10.0	2.4	Pas.	2	48	1914	Clifton, Tenn.	Nashville, Tenn.	
204465		Ga. s.	Wauneta	6	5	36.0	8.7	4.0	Pas.	2	1906	Sturgeon Bay, Wis.	Milwaukee, Wis.	
210022		Ga. s.	Wauneta	24	16	50.4	13.8	5.0	Fsh.	1	30	1912	Friday Harbor, Wash.	Pt. Townsend, Wash.	
81657		Ga. s.	Yanetta	25	19	51.4	16.8	5.1	Oys.	2	1896	Alexandria, Va.	Philadelphia, Pa.	
206429		Ga. p.	Yaurega	11	9	36.5	10.1	2.9	Pas.	1	12	1909	Memphis, Tenn.	Castro, Ill.	
201428		Ga. t.	Yauwinet	10	5	38.9	10.3	3.6	Per.	2	22	1904	Fairhaven, Cal.	Eureka, Cal.	
81345		Ga. s.	Wave	7	0	36.2	12.7	3.2	Mso.	1	1891	Patchogue, N. Y.	Patchogue, N. Y.	
81500		Ga. s.	Wave	0	0	30.7	10.3	5.7	Frt.	2	1895	Brooksville, Mo.	Ellsworth, Me.	
81826		Ga. s.	Wave	14	14	43.2	14.0	3.1	Frt.	1	1902	Harlowe, N. O.	Beaufort, N. O.	
81748		Ga. s.	Wave	13	7	30.0	11.0	4.0	Frt.	2	1887	Plattsburg, N. Y.	Houses Point, N. Y.	
201934		Ga. s.	Wave	7	5	35.0	10.9	2.7	Mso.	1	27	1901	West Haven, Conn.	Harnstable, Mass.	
204997		Ga. s.	Wave	8	8	42.4	10.4	4.4	Pas.	1	1907	Decatur, Wash.	New York, N. Y.	
205071		Ga. s.	Wave	13	8	40.0	10.3	3.7	Pas.	1	1908	Galveston, Tex.	Port Aransas, Tex.	
207442		Ga. p.	Wave	16	16	56.0	12.3	3.1	Pas.	4	72	1908	Dubuque, Iowa	Kansas City, Mo.	
207854		Ga. s.	Wave	7	6	33.3	8.8	2.0	Pas.	1	8	1909	Georgetown, S. C.	Georgetown, S. C.	
209009		Ga. s.	Wave II	12	8	43.4	9.0	3.4	Pas.	1	20	1909	Galveston, Tex.	Galveston, Tex.	
105995		Ga. s.	Wave Crest	10	9	33.2	12.0	4.0	Frt.	2	1887	Bath, Me.	Kasport, Me.	
203180		Ga. s.	Wavona	8	6	35.5	8.5	3.0	Pas.	1	1900	Mukilteo, Wash.	Pt. Townsend, Wash.	
209057		Ga. s.	Waxla	6	5	37.5	7.0	3.0	Mso.	2	25	1908	Washington, Ia.	Brashear, Ia.	
81464		Ga. s.	Wayfarer	71	67	70.5	21.0	0.1	Plt.	6	1891	Port Jefferson, N. Y.	Mobile, Ala.	
161938	KSHB	Ga. y.	Wayfarer	40	33	70.7	16.6	8.7	Yct.	4	1903	Boston, Mass.	Boston, Mass.	
201607	KWJB	Ga. y.	Wayfarer	23	19	48.4	12.2	5.5	Yct.	3	1907	do.	St. Augustine, Fla.	
81344		Ga. s.	Way Haven	7	7	41.4	12.1	2.8	Frt.	1	1891	Bmyrna, N. C.	Elizabeth City, N. C.	
200136		Ga. s.	Wayne	9	5	30.0	10.8	4.2	Fsh.	2	20	1903	Point Lookout, Mich.	Grand Haven, Mich.	
81473		Ga. y.	Wayward	40	35	68.8	15.0	11.0	Yct.	2	1890	South Boston, Mass.	New York, N. Y.	
201005	KTRL	Ga. s.	Wayward	14	13	46.0	14.9	3.0	Oys.	2	35	1905	Blanford, Conn.	New Haven, Conn.	
210494		Ga. y.	Wazis	17	14	50.0	10.6	3.0	Yct.	1	40	1907	Morris Heights, N. Y.	Cleveland, Ohio.	
208129		Ga. s.	Weasel	11	8	37.0	9.8	3.2	Fsh.	2	15	1910	Petersburg, Alaska	Wrangell, Alaska.	
81863		Ga. s.	We Three	23	13	42.2	14.8	4.7	Oys.	3	35	1903	Greenport, N. Y.	Providence, R. I.	
211087		Ga. s.	Weftoot	12	8	35.6	10.0	4.0	Fsh.	2	20	1913	Seattle, Wash.	Seattle, Wash.	
212863		Ga. s.	Webltone	7	6	41.0	10.0	3.0	Tow.	2	50	1914	Alton, Ill.	Des Moines, Iowa.	
212217		Ga. s.	Weogo	14	7	40.6	9.0	3.8	Pas.	1	36	1910	West De Pere, Mich.	Marquette, Mich.	
201774		Ga. y.	Weont	20	14	61.7	10.2	5.5	Yct.	3	1904	New York, N. Y.	New York, N. Y.	
208547		Ga. y.	Weepoose	21	16	56.0	12.2	8.0	Yct.	2	60	1911	Ballsbury, Md.	Do.	
207998		Ga. s.	Wekla	8	7	37.3	11.2	3.3	Pas.	1	21	1910	Palatka, Fla.	Jacksonville, Fla.	
81865		Ga. s.	Welcome	7	6	42.4	10.0	2.7	Pas.	1	1903	Manitowoc, Wis.	Chicago, Ill.	
81874		Ga. s.	Welcome	41	36	53.5	10.2	7.1	Pas.	4	1903	Boston, Mass.	Boston, Mass.	
201450		Ga. p.	Welcome	9	9	61.0	14.0	2.3	Tow.	3	1904	Monroe, La.	New Orleans, La.	
201824		Ga. y.	Welcome	10	3	35.5	10.6	6.0	Yct.	1	1907	Wash. Ct.	Seattle, Wash.	
206875		Ga. s.	Welcome	8	8	29.3	8.2	3.4	Fsh.	2	12	1906	Chelvey, Mich.	Grand Haven, Mich.	
209293		Ga. p.	Welcome	13	13	59.0	12.0	2.4	Frt.	3	15	1910	Golconda, Ill.	St. Louis, Mo.	
211863		Ga. s.	Welcome	21	14	42.3	13.6	5.6	Fsh.	0	20	1913	Tacoma, Wash.	Tacoma, Wash.	
95753	KJIN	Ga. y.	Wellfare	39	37	62.5	15.9	9.3	Yct.	2	12	1883	Boston, Mass.	Baltimore, Md.	
203755		Ga. p.	Wellington, No. 2	12	12	61.6	12.0	2.0	Tow.	2	1909	Ford, Ky.	Louisville, Ky.	
210173	LORN	Ga. y.	Wendemann	35	16	50.2	17.0	8.2	Yct.	4	65	1912	East Doolhbay, Me.	New London, Conn.	
80823		Ga. s.	Wenona	22	20	43.1	10.6	5.9	Pas.	3	1881	Brooklyn, N. Y.	New York, N. Y.	
209373		Ga. s.	Wenona	12	6	35.0	11.5	2.7	Pas.	2	10	1905	Palatka, Fla.	Jacksonville, Fla.	
81814		Ga. s.	Wenonah	6	6	35.8	9.0	4.0	Frt.	1	1902	Bristol, Me.	Portland, Me.	
81852		Ga. s.	Wentz L. Roberts	33	21	63.7	19.7	5.4	Fsh.	12	1896	White Haven, Md.	Beaufort, N. C.	
208073		Ga. s.	Wenona	14	12	41.6	13.1	2.5	Pas.	1	15	1910	Punta Gorda, Fla.	St. Augustine, Fla.	
81631		Ga. s.	Wero Hero	0	0	45.4	11.2	3.2	Fsh.	3	1897	Key West, Fla.	Key West, Fla.	
212830		Ga. s.	Wero Hero	0	8	49.7	13.1	2.6	Mso.	2	20	1914	Morehead City, N. C.	Beaufort, N. C.	

1 Formerly ga. s. Mukklteo.

2 Formerly ga. y. Vngabond.

3 Formerly st. y. Hunon.

MERCHANT MOTOR VESSELS OF THE UNITED STATES—Continued.

Official No.	Signal letters.	Rtg.	Name of vessel.	Gross tonnage.	Net tonnage.	Length.	Breadth.	Depth.	Service.	Crew.	Indicated horsepower.	When built.	Where built.	Home port (where permanent document issues).
						Feet.	Feet.	Feet.						
81256		Ga. s.	Willford W. Fuller.....	23	22	48.0	17.8	5.1	Frt.	2	1890	Bayport, N. Y.....	New Bedford, Mass.
206498		Ga. s.	Willford P.....	9	9	31.1	10.4	4.7	Frt.	1	20	1909	Groton, Conn.....	Newport, R. I.
80772		Ga. s.	Wilhelmina.....	38	25	67.8	22.8	4.1	Frt.	2	1872	East Pascagoula, Miss..	New York, N. Y.
203330		Ga. s.	Wilhelmina.....	10	8	32.1	10.1	3.3	Pas.	2	15	1906	Balfard, Wash.....	Nome, Alaska.
209905		Ga. s.	Wilhelmina.....	25	17	45.2	13.0	6.2	Fsh.	5	32	1912	Seattle, Wash.....	Seattle, Wash.
213268		Ga. p.	Wilhelmina.....	27	14	44.8	9.0	2.5	Pas.	2	12	1915	Bowling Green, Ky.....	Louisville, Ky.
207637		Ga. s.	Wilkin H.....	15	10	37.6	12.9	6.0	Pas.	2	1910	Phillipsburg, Mo.....	Bath, Me.
81827		Ga. s.	Willamina.....	10	9	31.0	12.0	3.8	Frt.	3	1902	Bridgeton, N. J.....	Philadelphia, Pa.
203575		Ga. s.	Willapa.....	11	8	51.0	14.0	3.0	Pas.	1	1906	South Bend, Wash.....	Port Townsend, Wash.
107196		Ga. s.	Willard.....	12	9	37.5	15.6	4.5	Mso.	1	1895	Ransomville, N. C.....	Newbern, N. C.
208170		Ga. s.	Willard.....	8	6	28.4	11.8	2.2	Pas.	1	10	1906	Key West, Fla.....	Key West, Fla.
210982		Ga. s.	Willard B.....	64	44	73.3	17.8	7.3	Fsh.	6	125	1913	Port Blakely, Wash.....	Seattle, Wash.
202550		Ga. s.	Willard K. Osler.....	8	5	31.1	11.1	5.8	Fsh.	2	1905	Friendship, Me.....	Southwest Harbor, Me.
211703		Ga. y.	Willena.....	162	124	90.0	23.0	4.0	Yct.	3	60	1913	Chicago, Ill.....	Chicago, Ill.
212370		Ga. s.	Wm. Cary.....	13	12	37.4	10.8	4.4	Pas.	1	25	1914	Grand Rapids, Mich.....	Grand Haven, Mich.
81343		Ga. s.	Wm. Eurch.....	15	10	64.0	15.0	4.0	Frt.	6	1893	St. Peters, Md.....	Patuxent, Va.
212977		Ga. s.	Wm. Fisher.....	18	12	41.0	11.1	4.3	Tow.	1	75	1915	Oakland, Cal.....	San Francisco, Cal.
81011		Ga. s.	William Kelson.....	10	5	41.0	12.6	3.4	Mso.	1	1883	York County, Va.....	Newport News, Va.
207137		Ga. s.	Wm. Logan.....	14	9	57.0	14.6	3.6	Frt.	1	100	1909	Buffalo, N. Y.....	Duluth, Minn.
81786		Ga. s.	William McKinley.....	14	13	45.8	14.0	4.0	Oys.	2	1901	Patuxent, N. Y.....	Greenport, N. Y.
207874		Ga. s.	Wm. McKinley.....	9	8	30.0	9.8	3.5	Fsh.	2	8	1897	Soul Choix Point, Mich.	Grand Haven, Mich.
81870		Ga. s.	Wm. Penn.....	8	8	38.9	14.6	3.6	Oys.	1	1903	Forked River, N. J.....	Philadelphia, Pa.
211594		Ga. s.	William Pitt.....	8	5	35.0	10.3	3.6	Pas.	2	25	1913	Dames Point, Fla.....	Jacksonville, Fla.
206437		Ga. s.	William S.....	8	6	33.8	11.8	4.3	Fsh.	2	18	1909	Erle, Pa.....	Cleveland, Ohio.
80722		Ga. s.	William Scott.....	9	9	34.1	13.3	3.6	Mso.	1	1878	Rockaway, N. Y.....	New York, N. Y.
201211		Ga. s.	William Tell.....	13	9	33.0	10.6	4.0	Pas.	1	1901	Dewalt, Wash.....	Milwaukee, Wis.
80584		Ga. s.	William A. Stevens.....	12	8	37.0	14.6	4.3	Frt.	2	1876	Norwalk, Conn.....	Perth Amboy, N. J.
81074		Ga. s.	Wm. B. Tonnison.....	18	11	60.5	17.5	4.5	Oys.	2	1899	Crab Island, Md.....	Norfolk, Va.
80991		Ga. s.	Wm. P. Cox.....	25	22	46.1	17.3	5.6	Frt.	1	1883	St. Louis, Del.....	Patuxent, N. Y.
81237		Ga. s.	Wm. H. Burling.....	15	15	55.3	15.6	4.1	Frt.	1	1890	Orlando, Md.....	Norfolk, Va.
96285		Ga. s.	Wm. H. Robbins.....	20	18	30.0	16.6	4.0	Oys.	2	1835	Patuxent, N. Y.....	Patuxent, N. Y.
81134		Ga. s.	William H. Rowe.....	10	15	45.5	15.6	4.0	Oys.	1	1836	Bay Shore, N. Y.....	Do.
81117		Ga. s.	Wm. H. Sharpe.....	7	0	37.3	12.1	3.3	Frt.	1	1866	Patuxent, N. Y.....	Do.
81118		Ga. s.	William H. Starbuck.....	53	50	75.6	21.0	9.5	Mso.	0	1888	Tottenville, N. Y.....	Nowport, R. I.
80789		Ga. s.	William I. Hume.....	14	14	42.0	16.7	3.8	Frt.	2	1880	Onancock, Va.....	Norfolk, Va.
81724		Ga. s.	Wm. J. Blankford.....	20	18	66.0	18.1	4.4	Frt.	4	1900	Cambridge, Md.....	Baltimore, Md.
205414		Ga. s.	Wm. L. Warner.....	10	8	31.4	9.0	3.7	Fsh.	2	10	1902	Manitowoc, Wis.....	Grand Haven, Mich.
81132		Ga. s.	Wm. M. Brittain.....	10	10	41.0	13.0	3.0	Frt.	1	1886	Nansamond Co., Va.....	Norfolk, Va.
81841		Ga. s.	Wm. M. Upshur.....	12	9	66.0	15.0	3.0	Frt.	1	1902	Oyster, Va.....	Do.
81003		Ga. s.	William M. Walker.....	19	18	45.6	15.0	4.6	Frt.	2	1883	Edgartown, Mass.....	Kennebunk, Me.
26855		Ga. s.	Wm. P. Boggs.....	35	33	66.0	20.0	6.0	Frt.	2	24	1861	Baton Island, N. Y.....	Vineyard Haven, Mass.
202565		Ga. s.	William T. Hearst.....	10	10	41.5	13.1	5.6	Frt.	2	1896	East Machias, Me.....	Stonington, Me.
210375		Ga. s.	William T. Muir.....	63	43	80.0	19.7	7.0	Frt.	1	140	1912	Asjor, Ore.....	Newport News, Va.
81393		Ga. s.	William T. Stallings.....	17	10	56.7	15.3	4.1	Frt.	5	2	1892	Orlando, Md.....	Ketchikan, Alaska.
81200		Ga. s.	Wm. Trickett Gilles.....	21	15	61.0	17.1	4.0	Frt.	2	1888	St. Peters Creek, Md.....	Baltimore, Md.
201430		Ga. s.	Wm. W. Clark.....	11	9	38.0	12.2	5.1	Fsh.	1	1904	Jonesport, Me.....	Machias, Me.
81455		Ga. s.	Wm. W. Crosswell.....	20	13	60.0	17.1	4.4	Pas.	3	1893	Orlando, Md.....	Haltmore, Md.
81835		Ga. s.	Wm. and John.....	14	9	42.3	12.5	4.3	Frt.	1	18	1902	Port Gamble, Wash.....	Seattle, Wash.
212590		Ga. s.	William and Joseph.....	10	6	40.0	12.3	5.6	Cod.	2	24	1914	Amesbury, Mass.....	Provincetown, Mass.
81170		Ga. s.	Williams Brothers.....	10	6	24.0	12.3	3.8	Fsh.	2	1887	Noank, Conn.....	Providence, R. I.
80398		Ga. s.	Willie.....	4	0	37.4	13.7	4.4	Frt.	2	1874	Charleston, S. C.....	Charleston, S. C.
81600		Ga. s.	Willie.....	11	10	36.6	14.4	4.0	Frt.	1	1895	Portsmouth, Va.....	Norfolk, Va.
207124		Ga. s.	Willie.....	10	0	30.4	10.3	3.8	Fsh.	2	20	1895	Bay City, Mich.....	Grand Haven, Mich.
208570		Ga. s.	Willie.....	11	8	40.2	10.1	2.9	Mso.	2	20	1908	Jacksonville, Fla.....	Jacksonville, Fla.
208518		Ga. s.	Willie.....	20	14	65.7	12.8	4.6	Tow.	3	75	1911	Westlake, Ia.....	Galveston, Tex.
212701		Ga. s.	Willie A.....	21	11	49.1	13.8	4.4	Fsh.	2	40	1912	Waco, Va.....	Newport News, Va.
203370		Ga. p.	Willie B.....	14	11	40.3	13.0	2.3	Tow.	2	1903	Tyrone, Ky.....	Louisville, Ky.
81838		Ga. s.	Willie F.....	0	6	42.2	15.3	3.6	Oys.	2	1900	Hopkins, Va.....	Capo Charles, Va.
202874		Ga. s.	Willie K.....	13	11	42.2	15.3	3.6	Oys.	3	1903	Patuxent, N. Y.....	Patuxent, N. Y.
81731		Ga. s.	Willie M.....	14	12	56.0	14.3	3.6	Fsh.	4	1900	Greenport, N. Y.....	Greenport, N. Y.
81421		Ga. s.	Willie R.....	8	8	35.0	13.0	3.9	Fsh.	2	1892	Biloxi, Miss.....	Gulfport, Miss.
201453		Ga. s.	Willie T.....	32	28	54.2	14.9	3.7	Pas.	2	50	1904	Hon Spour, Ala.....	Pensacola, Fla.
81366		Ga. s.	Willie F. Morse.....	9	9	32.4	12.0	0.2	Mso.	1	1892	Friendship, Mo.....	Southwest Harbor, Me.
81230		Ga. s.	Willie J. Gibson.....	9	9	68.5	15.2	4.1	Frt.	2	1889	Solomons Island, M.....	Annapolis, Md.
81798		Ga. s.	Willie N. Johnson, Jr.....	19	14	64.0	17.0	2.6	Mso.	4	1901	Biloxi, Miss.....	Gulfport, Miss.
204303		Ga. s.	Willie W.....	10	9	38.0	11.3	4.0	Fsh.	2	1907	Erle, Pa.....	Erle, Pa.
81769		Ga. y.	Willis T.....	24	20	49.7	12.0	5.0	Yct.	2	1901	New York, N. Y.....	New York, N. Y.
209537		Ga. s.	Willmetta.....	9	7	40.5	10.3	4.2	Frt.	2	37	1910	Ponquoson, Va.....	Reedville, Va.
81457		Ga. s.	Will-o-the-Wisp.....	8	7	51.0	11.9	4.0	Oys.	2	1893	Bridgeton, Conn.....	Bridgeton, Conn.
81691		Ga. s.	Willow.....	10	8	30.0	12.8	4.8	Mso.	1	1890	Brooklyn, N. Y.....	New York, N. Y.
26492		Ga. s.	Willow Brook.....	11	0	37.5	14.6	3.6	Pas.	1	1857	East Hartford, Conn.....	Do.
206951		Ga. s.	Willow H.....	7	6	32.3	8.2	3.4	Fer.	1	10	1903	Northport, Mich.....	Grand Haven, Mich.
207404		Ga. y.	Willmarth.....	12	8	35.0	11.4	3.3	Yct.	1	15	1910	Seattle, Wash.....	Seattle, Wash.
81703		Ga. s.	Wilmer T.....	7	7	39.0	13.7	3.5	Frt.	1	1901	Kings Point, Va.....	Norfolk, Va.
206348		Ga. y.	Willmotno.....	30	25	67.3	12.8	5.2	Yct.	4	1909	Chessa Louskee, Fla.....	Tampa, Fla.

1 Formerly slp. American Eagle.

2 Formerly ga. s. Henry D. Stinson.

MERCHANT MOTOR VESSELS OF THE UNITED STATES—Continued.

Official No.	Signal letters.	Rtg.	Name of vessel.	Gross tonnage.	Net tonnage.	Length.	Breadth.	Depth.	Service.	Crew.	Indicated horsepower.	When built.	Where built.	Home port (where permanent document issues).	
						Feet.	Feet.	Feet.							
215811		Ga. y.	Wilrose II.	44	37	70.8	17.6	7.2	Yct.	4	80	1906	Stamford, Conn.	Jacksonville, Fla.	
209751		Ga. s.	Wilson.	32	27	58.5	14.3	6.1	Pas.	2	80	1012	Astoria, Ore.	Port Townsend, Wash.	
211971		Ga. s.	Wilson.	28	19	45.6	13.7	6.3	Fsh.	5	40	1914	Seattle, Wash.	Seattle, Wash.	
81232		Ga. s.	Wilsona.	12	12	41.4	13.9	3.4	Frt.	3	8	1889	Pocomoke City, Md.	Norfolk, Va.	
206352		Ga. s.	Wilson.	11	9	38.5	9.8	4.5	Pas.	1	8	1909	Brooklyn, N. Y.	New York, N. Y.	
80960		Ga. s.	Wizant W. Welr.	13	11	31.0	15.3	4.8	Mso.	1	1	1883	Glenwood, N. Y.	Do.	
204325	KWFS	Ga. y.	Winnward.	63	54	79.3	19.5	8.7	Yct.	6	50	1907	New York, N. Y.	Do.	
203254		Ga. s.	Winehaven.	15	10	43.3	12.4	6.1	Frt.	1	60	1903	San Francisco, Cal.	San Francisco, Cal.	
81921		Ga. s.	Wing I.	14	11	43.3	14.5	6.0	Frt.	2	2	1898	Patchogue, N. Y.	Charleston, S. C.	
20314	KSRD	Ga. y.	Wing and Wing.	16	12	45.3	9.8	7.2	Yct.	2	20	1903	Newport, R. I.	Cleveland, Ohio.	
206380		Ga. s.	Winfred.	14	9	44.9	13.0	6.0	Pas.	1	25	1909	Islip, N. Y.	New York, N. Y.	
211793		Ga. s.	Winfred.	30	24	64.8	9.5	2.8	Pas.	4	96	1913	Wrangell, Alaska.	Wrangell, Alaska.	
213368		Ga. s.	Winfred.	10	8	36.3	9.4	3.9	Pas.	2	40	1912	Buffalo, N. Y.	Tacoma, Wash.	
211337		Ga. s.	Winfred D.	28	26	60.0	13.6	6.1	Fsh.	2	55	1913	Shakan, Alaska.	Wrangell, Alaska.	
212530		Ga. s.	Winfred S.	14	5	35.3	14.0	4.9	Cod.	3	24	1914	Thomaston, Me.	Provincetown, Mass.	
205257		Ga. s.	Wink.	16	10	57.0	12.4	4.8	Tow.	1	150	1908	Alameda, Cal.	San Francisco, Cal.	
206078		Ga. p.	Winkler Ferry.	9	9	51.9	10.0	2.0	Per.	3	10	1910	Crawleyville, Ind.	Evansville, Ind.	
201151		Ga. p.	Winner.	8	8	53.0	10.0	1.9	Frt.	1	18	1909	Terre Haute, Ind.	Do.	
211037		Ga. s.	Winnie.	12	9	40.0	11.7	3.5	Fsh.	1	20	1913	Metlakantla, Alaska.	Ketchikan, Alaska.	
212245		Ga. s.	Winnie.	15	14	30.6	10.0	4.4	Fsh.	3	18	1914	Manitowoc, Wis.	Milwaukee, Wis.	
203901		Ga. s.	Winnie Davis.	68	28	74.1	22.3	6.1	Frt.	9	15	1906	Madisonville, La.	New Orleans, La.	
81822		Ga. s.	Winnie Kane.	11	10	32.5	12.1	6.0	Fsh.	2	12	1875	Friendship, Me.	Newport, R. I.	
206438		Ga. s.	Winnie M.	10	9	37.0	11.5	3.9	Fsh.	3	1	1909	Erie, Pa.	Cleveland, Ohio.	
141800		Ga. y.	Winnung.	30	20	56.3	12.8	6.2	Yct.	4	1	1901	Steinway, N. Y.	Somers Point, N. J.	
81760		Ga. y.	Winnona.	18	12	43.4	11.6	4.5	Yct.	2	1	1901	Beverly, Mass.	Ellsworth, Me.	
203837		Ga. s.	Winnona.	25	17	57.4	12.3	5.3	Pas.	2	55	1907	Seattle, Wash.	Seattle, Wash.	
207034		Ga. y.	Winnona.	63	60	85.0	14.2	2.0	Yct.	4	40	1909	Champlain, N. Y.	Plattsburg, N. Y.	
207103		Ga. y.	Winsome.	32	31	42.8	13.0	7.1	Yct.	3	1	1909	Terminal Island, Cal.	Los Angeles, Cal.	
80629		Ga. s.	Winsomo.	10	17	41.0	15.5	5.5	Pas.	3	20	1876	Brooklyn, N. Y.	New York, N. Y.	
202108		Ga. s.	Winsomo.	13	10	40.1	10.2	6.0	Tow.	1	1	1905	Bristol, Me.	Portland, Me.	
213048		Ga. s.	Wireless.	26	17	46.2	13.7	6.4	Fsh.	5	30	1915	Seattle, Wash.	Seattle, Wash.	
141290		Ga. s.	Wish-ton-Wish.	12	11	32.6	12.2	4.4	Frt.	1	1	1893	Isleboro, Me.	Mt. Desert Ferry, Me.	
150747	KMWT	Ga. s.	Wissoo.	39	20	76.0	13.0	7.0	Frt.	5	1	1887	New York, N. Y.	Boston, Mass.	
203973		Ga. s.	Wistaria.	14	10	43.7	15.0	3.0	Frt.	1	15	1906	Paulsboro, N. J.	Philadelphia, Pa.	
202905		Ga. s.	Wistaria.	8	8	37.3	7.2	2.4	Pas.	2	1	24	1912	Louisiana, Mo.	St. Louis, Mo.
80378		Ga. s.	Witch.	14	11	43.0	14.5	4.5	Pas.	2	2	1873	Newport, R. I.	Newark, N. J.	
211588		Ga. p.	Wittle.	0	5	31.0	8.0	3.0	Pas.	2	8	1913	Fayetteville, Ill.	Calto, Ill.	
211405		Ga. p.	Wittle, Jr.	10	10	49.2	12.0	2.8	Pas.	1	8	1913	Mulberry, Ark.	St. Louis, Mo.	
80760		Ga. s.	Wizard.	62	40	70.6	18.3	6.0	Oys.	7	1	1880	Greenport, N. Y.	Greenport, N. Y.	
210279		Ga. s.	Wizard.	11	9	34.8	12.2	3.5	Pas.	1	20	1912	Jacksonville, Fla.	Jacksonville, Fla.	
81638		Ga. s.	Wodan.	10	10	33.6	12.2	5.2	Fsh.	4	1	1898	Gloucester, Mass.	Gloucester, Mass.	
211969	LJJD	Ga. y.	Wo Co.	33	22	51.8	16.2	3.1	Yct.	2	21	1913	Miami, Fla.	Jacksonville, Fla.	
211016		Ga. s.	Wol.	16	10	37.5	12.3	5.2	Frt.	2	27	1913	New Haven, Conn.	New Haven, Conn.	
205042		Ga. s.	Wolny.	20	13	45.5	11.6	5.0	Fsh.	6	40	1908	Seattle, Wash.	Pt. Townsend, Wash.	
81728		Ga. s.	Wolverino.	14	11	46.4	9.0	6.9	Pas.	1	1	1909	Grand Rapids, Mich.	Seattle, Wash.	
81820		Ga. s.	Wolverino.	13	7	47.7	14.8	5.5	Frt.	1	1	1902	Lubbock, Me.	Bechtel, Me.	
203916		Ga. s.	Wolverino.	11	0	49.8	16.5	2.3	Pas.	1	1	1906	Mukilteo, Wash.	Seattle, Wash.	
203380		Ga. s.	Wolverino.	14	12	48.5	16.5	3.2	Oys.	2	1	1908	Patchogue, N. Y.	Patchogue, N. Y.	
201972		Ga. s.	Wolverino.	14	10	50.0	10.2	4.8	Pas.	1	60	1908	Marshfield, Ore.	Coos Bay, Ore.	
204863		Ga. s.	Wolverino.	9	8	45.0	9.5	3.5	Pas.	2	1	1907	St. Joseph, Mich.	Grand Haven, Mich.	
208828		Ga. p.	Wolverino.	22	22	64.4	20.2	3.2	Pas.	4	60	1911	Helena, Ark.	St. Louis, Mo.	
200079		Ga. y.	Wonder.	20	16	45.0	12.0	3.0	Yct.	2	1	1903	Bridgeport, Conn.	New York, N. Y.	
206900		Ga. s.	Wonder.	7	5	31.0	8.5	3.5	Pas.	1	18	1907	Albert, Ore.	Astoria, Ore.	
209259		Ga. s.	Wonderlust.	8	8	35.0	8.0	3.0	Pas.	1	10	1911	St. Paul, Minn.	St. Paul, Minn.	
213247		Ga. s.	Wonasquat.	18	14	54.4	14.6	2.8	Pas.	1	18	1915	Gloucester, Mass.	Gloucester, Mass.	
208110		Ga. s.	Wood & Mack.	11	10	35.5	13.6	6.1	Fsh.	3	20	1910	Friendship, Me.	Newport, R. I.	
205526		Ga. s.	Woodlawn.	14	12	41.3	13.5	3.1	Pas.	1	15	1909	Jacksonville, Fla.	Charleston, S. C.	
210391		Ga. s.	Woodlawn II.	21	19	41.4	14.7	3.7	Pas.	2	40	1912	Do.	Jacksonville, Fla.	
81670		Ga. p.	Woodman.	17	13	60.0	12.0	5.0	Oys.	2	2	1899	Plaquemine, La.	Brashear, La.	
81634		Ga. s.	Worth Bagloy.	13	0	41.0	11.3	2.7	Mso.	1	20	1912	Marshfield, N. C.	Newbern, N. C.	
211985		Ga. s.	Wright.	12	0	31.8	9.0	2.7	Pas.	1	1	1910	Milford, Conn.	Bridgeport, Conn.	
213245		Ga. s.	Wub.	10	0	28.3	9.5	4.3	Pas.	1	24	1915	Seattle, Wash.	Seattle, Wash.	
201901		Ga. y.	Wyandanco.	21	14	50.8	11.6	5.0	Yct.	2	1	1905	Daytone, N. J.	New York, N. Y.	
81062		Ga. s.	Wyandotto.	7	7	33.0	11.0	3.0	Tow.	1	1	1884	Norfolk, Va.	Norfolk, Va.	
202282		Ga. p.	Wyandotto.	13	13	54.0	13.0	0.8	Pas.	2	1	1905	Leavenworth, Ind.	Morgan City, La.	
207110		Ga. s.	Wyandotto.	7	0	29.2	7.0	2.0	Fsh.	2	12	1903	Manistee, Mich.	Grand Haven, Mich.	
130852		Ga. s.	Wyanoke.	17	11	40.1	10.0	4.0	Pas.	1	1	1900	Philadelphia, Pa.	Ogdensburg, N. Y.	
81659		Ga. s.	Wyona.	21	0	53.0	13.7	4.0	Fsh.	16	1	1900	Stratton, N. C.	Beaufort, N. C.	

1 Formerly ga. y.
 (a) Cynthia II.
 (b) Tarpon.

2 Formerly ga. y.
 (a) Leonara.
 (b) Lapwing.

3 Formerly slp.
 (a) Illfan and Helen.
 (b) Lapwing.

4 Formerly st. y.
 (a) Puntab.
 (b) Vinfa.

5 Formerly st. s.
 (a) Georgiana.
 (b) Narcissus.

MERCHANT MOTOR VESSELS OF THE UNITED STATES—Continued.

Official No.	Signal letters.	Rtg.	Name of vessel.	Gross tonnage.	Net tonnage.	Length.	Breadth.	Depth.	Service.	Crew.	Indicated horsepower.	When built.	Where built.	Home port (where permanent document issues).
X.														
27028		Ga. s.	XL.....	14	13	43.5	14.6	3.8	Pas.	1	1903	1903	Bayshore, N. Y.	Patchogue, N. Y.
27022		Ga. s.	X-Ray.....	32	22	55.7	16.4	5.6	Oys.	3	1898	1898	Hridgeport, Conn.	New Haven, Conn.
205498		Ga. y.	Xenial.....	16	11	45.6	9.9	3.9	Yct.	1	25	1908	Seattle, Wash.	H. Townsend, Wash.
25306	KNDF	El. y.	Xylophone.....	35	33	68.2	11.0	5.5	Yct.	25	1896	1896	Nyack, N. Y.	New York, N. Y.
Y.														
211659		*Ga. p.	Yakama.....	21	21	39.5	10.4	6.9	Pas.	1	60	1913	Chicago, Ill.	Chicago, Ill.
211859		Ga. s.	Yakutat.....	60	41	68.0	18.0	8.0	Fsh.	15	110	1913	Seattle, Wash.	Seattle, Wash.
212599		Ga. s.	Yale.....	14	10	40.2	11.5	5.2	Pas.	2	37	1914	New York, N. Y.	New York, N. Y.
27691		Ga. s.	Yankee.....	43	18	62.5	17.8	8.5	Fsh.	12	1902	1902	Gloucester, Mass.	Marblehead, Mass.
203786		Ga. s.	Yankee.....	15	10	41.0	10.7	3.1	Fsh.	1	30	1906	Kasaan, Alaska.	Ketchikan, Alaska.
211679		Ga. s.	Yankee.....	25	17	52.0	14.4	5.0	Tow.	1	125	1913	Oakland, Cal.	San Francisco, Cal.
206418		Ga. y.	Yankee II.....	38	26	83.3	12.0	4.5	Yct.	2	75	1909	Tacoma, Wash.	Seattle, Wash.
206849	LODT	Ga. y.	Yankee II.....	28	27	43.0	16.6	5.7	Yct.	2	24	1909	College Point, N. Y.	New York, N. Y.
209061		Ga. s.	Yankee Bob.....	11	9	59.3	13.8	2.4	Per.	2	12	1911	Champlain, N. Y.	New York, N. Y.
27673		Ga. s.	Yankee Boy.....	5	5	26.0	10.0	5.2	Fsh.	1	1899	1899	Friendship, Mo.	Madras, Mo.
206711		Ga. s.	Yankee Boy.....	10	10	31.4	10.6	3.0	Frt.	1	15	1909	Terminal Island, Cal.	Los Angeles, Cal.
211316		Ga. s.	Yankee Boy.....	24	16	43.2	14.3	5.9	Fsh.	7	20	1912	Dockton, Wash.	Tacoma, Wash.
27674		Ga. s.	Yankee Doodle.....	12	8	37.5	12.4	4.1	Pas.	2	1900	1900	Brooklyn, N. Y.	New York, N. Y.
200154		Ga. s.	Yankee Doodle.....	14	11	65.0	10.1	3.0	Pas.	1	1903	1903	Seattle, Wash.	Seattle, Wash.
202416		*Ga. p.	Yankee Doodle.....	13	6	57.5	13.7	2.8	Tow.	2	1905	1905	Westwego, La.	New Orleans, La.
204549		Ga. y.	Yankee Girl.....	30	36	55.3	14.5	0.7	Yct.	3	30	1907	San Diego, Cal.	Los Angeles, Cal.
205892		Ga. s.	Yankee Girl.....	9	8	28.6	13.0	3.5	Pas.	1	8	1901	Canarsie, N. Y.	New York, N. Y.
210401		Ga. s.	Yankton.....	14	9	40.3	10.5	4.4	Pas.	1	35	1912	Oswego, N. Y.	Oswego, N. Y.
209870		Ga. s.	Yantlo.....	28	14	56.0	18.0	6.0	Pas.	1	90	1912	Noank, Conn.	New London, Conn.
211104		Ga. y.	Yarrow.....	29	20	60.0	12.4	5.2	Yct.	2	60	1913	Chicago, Ill.	Chicago, Ill.
27663		Ga. s.	Ymogene.....	7	7	26.1	12.8	3.6	Msc.	1	1895	1895	Newport, R. I.	Newport, R. I.
206470		Ga. s.	Yorks.....	9	9	35.4	6.5	3.2	Pas.	1	14	1905	St. Louis, Mo.	St. Louis, Mo.
27587		Ga. s.	Young Burkhardt.....	9	9	35.6	11.9	3.0	Frt.	1	1870	1870	Palacios, Tex.	Galveston, Tex.
27685		Ga. s.	Young Blodde.....	6	6	5	5	3.4	Oys.	1	1900	1900	Terrebonne, La.	Morgan City, La.
211231		Ga. s.	Young.....	11	11	40.0	8.5	3.5	Pas.	1	18	1913	Clinton, Iowa.	Des Moines, Iowa.
209076		Ga. s.	Yours Always.....	5	5	27.4	7.4	2.9	Fsh.	2	10	1898	St. Joseph, Mich.	Grand Haven, Mich.
27691		Ga. s.	Yukon.....	17	12	44.3	12.7	5.0	Fsh.	2	1904	1894	Hallard, Wash.	Seattle, Wash.
165172		*Ga. p.	Yukon.....	612	603	164.8	35.3	5.0	Pas.	34	1913	1913	Seattle, Wash.	Do.
211334		Ga. s.	Yukon.....	25	17	45.7	13.8	5.7	Fsh.	8	35	1913	Tacoma, Wash.	Do.
201727	KTQV	Ga. y.	Yuma.....	16	11	43.0	13.0	3.2	Yct.	2	18	1904	Miami, Fla.	Key West, Fla.
200591		Ga. s.	Yvette.....	34	34	63.9	20.3	4.1	Pas.	8	1903	1903	Wooster, Tex.	Houston, Tex.
27671		Ga. s.	Yvonne.....	10	10	38.0	13.2	3.2	Pas.	2	1899	1899	do.	Do.
201214		Ga. s.	Yvonne.....	12	10	33.2	11.4	4.9	Pas.	2	20	1909	New Bedford, Mass.	New Bedford, Mass.
201848		Ga. s.	Yvonne.....	14	9	54.0	12.0	6.1	Pas.	1	35	1912	Sault Ste. Marie, Mich.	Marquette, Mich.
Z.														
28114		Ga. s.	Z. F. Beauchamp.....	18	10	59.0	15.7	4.0	Msc.	2	1888	1888	Orlolo, Md.	Newport News, Va.
213293	LFKG	Ga. y.	Zalma.....	75	53	79.7	20.7	0.8	Yct.	8	40	1915	Hoston, Mass.	Newark, N. J.
28119		Ga. s.	Zalm.....	8	7	29.7	12.8	4.0	Fsh.	1	1897	1897	Rockland, Me.	Portland, Me.
206090		Ga. s.	Zannotta.....	7	7	32.0	8.0	2.8	Pas.	1	8	1909	Clinton, Iowa.	Dubuque, Iowa.
136919		Ga. s.	Zarembo.....	18	12	48.5	11.8	3.4	Pas.	2	1901	1901	Hallard, Wash.	Seattle, Wash.
207833		Ga. s.	Zazo.....	10	8	37.3	9.3	5.2	Pas.	1	30	1905	Fall River, Mass.	Fall River, Mass.
201879	KVGH	Ga. y.	*Zealand.....	47	25	70.7	13.0	0.7	Yct.	4	12	1905	Hoston, Mass.	Houston, Tex.
206849		Ga. s.	Zelda.....	15	10	54.4	11.6	3.8	Frt.	1	64	1909	Cove, Tex.	Galveston, Tex.
28112		Ga. s.	Zella.....	7	6	23.5	12.5	4.4	Frt.	2	1898	1898	Noank, Conn.	Newport, R. I.
213357		*Ga. p.	Zelpha Leo.....	10	6	50.0	12.0	2.6	Tow.	1	20	1915	Chattanooga, Tenn.	Chattanooga, Tenn.
206700		Ga. s.	Zelora E.....	0	6	28.3	10.9	3.0	Pas.	1	14	1909	Appomattox, R. I.	Providence, R. I.
29097		Ga. s.	Zoma.....	0	8	51.7	11.8	3.0	Frt.	1	8	1891	Oxford, Md.	Philadelphia, Pa.
23128		Ga. y.	Zenobia.....	11	11	37.6	12.2	5.2	Yct.	1	1895	1895	Boston, Mass.	Hartford, Conn.
203281		Ga. y.	Zenobia.....	11	0	40.7	10.4	4.7	Msc.	3	40	1915	Los Angeles, Cal.	Los Angeles, Cal.
28109		Ga. s.	Zenya.....	33	27	59.0	13.7	7.0	Yct.	3	60	1909	Greenwich, Conn.	Duluth, Minn.
28002		Ga. s.	Zeph S. Conover.....	18	12	46.7	10.1	4.5	Frt.	2	1886	1886	Atlantic City, N. J.	Norfolk, Va.
28105		Ga. s.	Zephyr.....	12	10	38.0	14.5	4.3	Frt.	1	1870	1870	Cold Spring, N. Y.	Patchogue, N. Y.
28105		Ga. s.	Zephyr.....	11	0	40.8	13.7	6.0	Pas.	2	1872	1872	Pembroke, Me.	Eastport, Me.
202951		Ga. s.	Zephyr.....	17	7	37.0	9.3	3.2	Pas.	1	1900	1900	Astoria, Ore.	Seattle, Wash.
210397		Ga. y.	Zigzag.....	10	16	40.0	13.8	4.0	Yct.	1	12	1910	Detroit, Mich.	Detroit, Mich.
200093		Ga. s.	Zillah.....	16	11	55.9	11.8	3.7	Pas.	2	1903	1903	Mariners Harbor, N. Y.	Galveston, Tex.
28131		Ga. s.	Zilla May.....	70	50	77.3	20.8	8.3	Fsh.	10	80	1896	Fallard, Wash.	Seattle, Wash.
210495		Ga. s.	Zilpha I.....	10	7	30.4	8.0	4.0	Tow.	1	40	1912	East Quogue, N. Y.	Patchogue, N. Y.
202217		Ga. s.	Zilpha C.....	12	8	51.0	8.7	3.6	Pas.	3	1903	1903	Alexandria Bay, N. Y.	Cape Vincent, N. Y.

¹ Formerly el. y. Utopian.
² Formerly ga. s. Emma.

³ Formerly ga. y. Blkhorn.

⁴ Formerly ga. s. (a Zilla May,
 (b S. E. R. No. 1.

MERCHANT MOTOR VESSELS OF THE UNITED STATES—Continued.

Official No.	Signal letters.	Rtg.	Name of vessel.	Gross tonnage.	Net tonnage.	Length.	Breadth.	Depth.	Service.	Crew.	Indicated horsepower.	When built.	Where built.	Home port (where permanent document issues).
208848		Ga. y.	Zina	9	6	Feet. 35.5	Feet. 0.0	Feet. 4.2	Yct.	1	16	1903	Winslow, Wash.	Seattle, Wash.
205921	KWST	Ga. y.	Zipafong ¹	30	20	78.6	11.2	6.3	Yct.	3	10	1907	South Boston, Mass.	Philadelphia, Pa.
211622		Ga. s.	Zira	7	7	30.0	8.7	3.6	Pas.	1	7	1913	Marblehead, Mass.	Marblehead, Mass.
207158		Ga. s.	Zita	6	6	20.0	9.0	3.6	Fsh.	3	9	1893	Manitowoc, Wis.	Milwaukee, Wis.
206567		Ga. s.	Zita Mao	21	16	62.2	15.6	3.2	Pas.	1	20	1909	West Haven, Conn.	Boston, Mass.
28122		Ga. s.	Ziyara	12	8	51.0	9.9	4.0	Frt.	3	1890	Rome, N. Y.	Beaufort, N. C.
208318		Ga. s.	Ziyra	8	6	35.0	8.5	3.2	Frt.	1	13	1911	Wt, N. C.	Do.
213263		Ga. s.	Ziirin	26	21	46.2	13.2	5.4	Fsh.	2	35	1915	Seattle, Wash.	Seattle, Wash.
28139		Ga. s.	Zola	7	7	32.2	11.2	3.3	Oyd.	1	1899	Riverhead, N. Y.	Greenport, N. Y.
28144		Ga. s.	Zona	7	7	39.5	13.9	3.4	Frt.	2	12	1899	Fairmount, Md.	Crisfield, Md.
207366		Ga. s.	Zonda	8	6	34.2	13.5	5.5	Fsh.	2	1898	Lubec, Me.	Eastport, Me.
213059		Ga. s.	Zone	7	7	31.2	7.4	7.0	Msc.	2	1909	Beaumont, Tex.	Port Arthur, Tex.
201038		Ga. y.	Zora	19	15	42.3	12.6	5.4	Fsh.	5	20	1915	Seattle, Wash.	Seattle, Wash.
212869		Ga. y.	Zorayda	24	19	51.0	12.0	5.0	Yct.	2	1900	New York, N. Y.	Beaufort, S. C.
			Zumbrotu	34	23	64.2	14.6	4.9	Yct.	1	75	1914	Port Clinton, Ohio.	Tampa, Fla.

¹ Formerly ga. y. Gansetta.

PART III.

ALPHABETICAL LIST

OF

UNRIGGED MERCHANT VESSELS OF THE UNITED STATES.

1915.

ALPHABETICAL LIST

OF

UNRIGGED MERCHANT VESSELS OF THE UNITED STATES.

(Steel vessels in SMALL CAPITALS, iron in *italics*.)

Official No.	Class.	Name of vessel.	Gross tonnage.	Net tonnage.	Crew.	When built.	Where built.	Home port (where permanent document issues).
A.								
30241	Barge.	A.	1,162	1,162	0	1900	St. Louis, Mo.	St. Louis, Mo.
163263	Scow.	A.	27	27	0	1907	Everett, Wash.	Port Townsend, Wash.
164416	Dredge.	A.	459	459	20	1911	Philadelphia, Pa.	Newark, N. J.
163882	Scow.	A.	194	194	1	1909	Baltimore, Md.	Baltimore, Md.
163966	do.	A. 6.	127	127	1	1905	do.	Do.
163967	do.	A. 9.	123	123	1	1905	do.	Do.
165086	do.	A. 25.	147	147	1	1903	do.	Do.
165057	do.	A. 30.	106	106	1	1907	do.	Do.
163958	do.	A. 37.	107	107	1	1908	do.	Do.
163987	do.	A. 39.	108	108	1	1908	do.	Do.
163959	do.	A. 40.	115	115	1	1911	do.	Do.
163885	do.	A. 41.	114	114	1	1911	do.	Do.
163886	do.	A. 43.	154	154	1	1912	do.	Do.
163958	do.	A. 44.	154	154	1	1917.	do.	Do.
30287	do.	A. A.	24	24	1	1902	Whatcom, Wash.	Portland, Oreg.
30169	do.	A. B. C. 1.	20	20	0	1896	Anacortes, Wash.	Port Townsend, Wash.
30170	do.	A. B. C. 2.	20	20	0	1896	do.	Do.
30135	do.	A. H. C. VIII.	18	18	0	1896	do.	Do.
30137	do.	A. B. C. X.	19	19	0	1896	do.	Do.
30138	do.	A. B. C. XI.	51	51	0	1896	do.	Do.
30246	Barge.	A. C. L. Co. No. 1.	833	833	1	1900	Astoria, N. Y.	New York, N. Y.
30247	do.	A. C. L. Co. No. 2.	832	832	1	1900	do.	Do.
30248	do.	A. C. L. Co. No. 3.	834	834	1	1900	do.	Do.
30249	do.	A. C. L. Co. No. 4.	831	831	2	1900	do.	Do.
30254	do.	A. C. L. Co. No. 6.	698	698	1	1901	do.	Do.
30271	do.	A. C. L. Co. No. 7.	809	809	1	1901	do.	Do.
163964	do.	A. C. L. Co. No. 14.	887	887	2	1902	Chelsea, Mass.	Do.
163131	do.	A. C. L. No. 11.	494	313	1	1907	Norfolk, Va.	Norfolk, Va.
164339	Scow.	A. F. C. L. Co. No. 1.	48	48	0	1905	Aberdeen, Wash.	Port Townsend, Wash.
163720	do.	A. H. C. Co.	36	36	0	1909	Cannano, Wash.	Do.
164429	do.	A. L. & S. Co. No. 1.	52	52	0	1903	Aberdeen, Wash.	Seattle, Wash.
164430	do.	A. L. & S. Co. No. 2.	47	47	0	1903	do.	Port Townsend, Wash.
162012	Barge.	A. B. Harris.	343	343	1	1903	Brooklyn, N. Y.	New York, N. Y.
163407	do.	A. B. King.	271	271	1	1905	Port Jefferson, N. Y.	Do.
164534	do.	A. B. Shay.	324	324	0	1911	Seattle, Wash.	Eagle, Alaska.
30299	Canal boat.	A. B. Spielman.	103	98	1	1902	Champlain, N. Y.	Rouses Point, N. Y.
166054	do.	A. B. Wess.	125	125	1	1894	Tonawanda, N. Y.	Buffalo, N. Y.
30230	Barge.	A. C. McClellan.	252	214	1	1900	Brooklyn, N. Y.	New York, N. Y.
30943	Canal boat.	A. C. Spaulding.	116	111	1	1890	Moses Kill, N. Y.	Albany, N. Y.
162267	do.	A. C. Vroomann.	112	112	1	1887	Tonawanda, N. Y.	Do.
102285	Barge.	A. C. Whitney.	360	360	0	1884	Boston, Mass.	Marblehead, Mass.
29993	Canal boat.	A. E. Low.	104	99	1	1888	Whitehall, N. Y.	Albany, N. Y.
30012	do.	A. G. Perham.	103	98	1	1889	Champlain, N. Y.	Rouses Point, N. Y.
30208	Barge.	A. G. Perham.	270	270	1	1893	Port Richmond, N. Y.	New York, N. Y.
30013	Canal boat.	A. H. Palmer.	96	91	1	1889	Fort Ann, N. Y.	Albany, N. Y.
163472	Barge.	A. H. Powell.	378	378	1	1908	Kingston, N. Y.	New York, N. Y.
165010	do.	A. M. Wittenberg.	378	378	1	1913	do.	Do.
29987	Canal boat.	A. N. Hedard.	101	96	1	1888	Whitehall, N. Y.	Albany, N. Y.
30130	Scow.	A. No. 1.	6	0	0	1897	Fairhaven, Wash.	Port Townsend, Wash.
164320	do.	A. No. 1.	40	40	0	1908	do.	Do.
164303	do.	A. No. 2.	49	48	0	1910	do.	Do.
164937	do.	A. O. No. 2.	21	21	0	1912	do.	Seattle, Wash.
30119	do.	A. P. Assn. No. 16.	14	14	0	1897	Bozalsno, Wash.	Do.
30110	do.	A. P. Assn. No. 17.	14	14	0	1897	do.	Do.
30121	do.	A. P. Assn. No. 19.	10	10	0	1897	do.	Do.
30122	do.	A. P. Assn. No. 20.	10	10	0	1897	do.	Do.
30123	do.	A. P. Assn. No. 21.	10	10	0	1897	do.	Port Townsend, Wash.
300115	do.	A. P. Assn. No. 22.	28	28	0	1898	do.	Do.
47171	do.	A. P. Assn. No. 23.	7	7	0	1900	New Whatcom, Wash.	Do.
47174	do.	A. P. Assn. No. 21.	21	21	0	1900	do.	Do.
30256	do.	A. P. Assn. No. 25.	23	23	0	1901	do.	Do.
30257	do.	A. P. Assn. No. 26.	23	23	0	1901	do.	Do.
30258	do.	A. P. Assn. No. 27.	23	23	0	1901	do.	Do.

¹ Formerly barge Joseph.

² Formerly barge Monk Bros.

³ Formerly scow K No. 1.

⁴ Formerly scow K No. 4.

[†] Steel.

UNRIGGED MERCHANT VESSELS OF THE UNITED STATES--Continued.

Official No.	Class.	Name of vessel.	Gross tonnage.	Net tonnage.	Crew.	When built.	Where built.	Home port (where permanent document issues).
30269	Scow	A. P. Assn. No. 28	23	23	0	1901	New Whatcom, Wash.	Port Townsend, Wash.
30260	do.	A. P. Assn. No. 29	23	23	0	1901	do.	Do.
30263	do.	A. P. Assn. No. 30	23	23	0	1901	do.	Do.
30304	do.	A. P. Assn. No. 31	23	23	0	1903	Whatcom, Wash.	Do.
30308	do.	A. P. Assn. No. 32	24	24	0	1903	do.	Do.
163794	do.	A. P. Assn. No. 33	26	26	0	1909	Bellingham, Wash.	Do.
163795	do.	A. P. Assn. No. 34	26	26	0	1909	do.	Do.
163804	do.	A. P. Assn. No. 35	26	26	0	1909	do.	Do.
163805	do.	A. P. Assn. No. 36	26	26	0	1909	do.	Do.
164480	do.	A. P. Assn. No. 37	38	38	0	1911	Blaine, Wash.	Do.
164490	do.	A. P. Assn. No. 38	38	38	0	1911	do.	Do.
165360	do.	A. P. Assn. No. 39	32	32	0	1913	Semlahmo, Wash.	Seattle, Wash.
165361	do.	A. P. Assn. No. 40	32	32	0	1913	do.	Port Townsend, Wash.
165362	do.	A. P. Assn. No. 41	32	32	0	1913	do.	Do.
165363	do.	A. P. Assn. No. 42	32	32	0	1913	do.	Do.
166005	do.	A. P. Co. No. 1	35	35	0	1915	Everett, Wash.	Seattle, Wash.
166003	do.	A. P. Co. No. 2	35	35	0	1915	do.	Do.
30268	do.	A. P. Co. No. 2	30	30	0	1901	do.	Port Angeles, Wash.
30269	do.	A. P. Co. No. 3	30	30	0	1901	do.	Port Townsend, Wash.
30153	do.	A. P. Co. No. 5	8	8	0	1896	Anacortes, Wash.	Do.
30154	do.	A. P. Co. No. 6	8	8	0	1896	do.	Do.
30155	do.	A. P. Co. No. 7	7	7	0	1896	do.	Do.
30156	do.	A. P. Co. No. 8	8	8	0	1896	do.	Do.
30157	do.	A. P. Co. No. 9	8	8	0	1896	do.	Do.
30150	do.	A. P. Co. No. 11	8	8	0	1896	do.	Do.
30172	do.	A. P. Co. No. 12	26	26	0	1896	do.	Do.
30173	do.	A. P. Co. No. 13	30	30	0	1896	do.	Port Angeles, Wash.
30174	do.	A. P. Co. No. 14	9	9	0	1896	do.	Port Townsend, Wash.
30175	do.	A. P. Co. No. 15	21	21	0	1896	do.	Port Angeles, Wash.
30176	do.	A. P. Co. No. 16	21	21	0	1896	do.	Do.
30177	do.	A. P. Co. No. 17	7	7	0	1896	do.	Port Townsend, Wash.
30178	do.	A. P. Co. No. 18	7	7	0	1896	do.	Do.
30179	do.	A. P. Co. No. 19	8	8	0	1896	do.	Do.
30180	do.	A. P. Co. No. 20	12	12	0	1899	do.	Do.
30181	do.	A. P. Co. No. 21	12	12	0	1899	do.	Do.
30182	do.	A. P. Co. No. 22	26	26	0	1899	do.	Do.
30183	do.	A. P. Co. No. 23	26	26	0	1899	do.	Do.
164394	do.	A. P. F. No. 1	26	26	0	1911	Bellingham, Wash.	Ketchikan, Alaska.
164395	do.	A. P. F. No. 2	26	26	0	1911	do.	Do.
164396	do.	A. P. F. No. 3	26	26	0	1911	do.	Do.
164778	do.	A. P. F. No. 4	26	26	0	1912	do.	Seattle, Wash.
164779	do.	A. P. F. No. 5	26	26	0	1912	do.	Do.
165224	do.	A. P. F. No. 6	26	26	0	1912	do.	Do.
165224	do.	A. P. F. No. 7	30	30	0	1913	do.	Port Townsend, Wash.
165232	do.	A. P. F. No. 8	30	30	0	1913	do.	Do.
165600	do.	A. P. F. No. 9	26	26	0	1914	Seattle, Wash.	Ketchikan, Alaska.
165602	do.	A. P. F. No. 10	26	26	0	1914	do.	Do.
165845	do.	A. P. F. No. 11	30	30	0	1915	Bellingham, Wash.	Seattle, Wash.
165840	do.	A. P. F. No. 12	30	30	0	1915	do.	Do.
165847	do.	A. P. F. No. 13	30	30	0	1915	do.	Do.
58114	Barge	A. R. Co. No. 68	611	604	2	1901	Port Richmond, N. Y.	Philadelphia, Pa.
165890	Scow	A. S. & G. Co. No. 1	102	162	1	(*)	Fairfield, Md.	Baltimore, Md.
165891	do.	A. S. & G. Co. No. 2	157	157	1	(*)	do.	Do.
165934	do.	A. S. & G. Co. No. 3	173	173	1	1913	do.	Do.
165892	do.	A. S. & G. Co. No. 4	152	152	1	1913	do.	Do.
165893	do.	A. S. & G. Co. No. 5	150	150	1	1913	do.	Do.
165894	do.	A. S. & G. Co. No. 6	115	115	1	(*)	do.	Do.
165894	do.	A. S. & G. Co. No. 7	123	123	1	(†)	do.	Do.
165895	do.	A. S. & G. Co. No. 8	100	100	1	1914	do.	Do.
165896	do.	A. S. & G. Co. No. 9	111	111	1	1914	do.	Do.
165897	do.	A. S. & G. Co. No. 10	111	111	1	1913	do.	Do.
165898	do.	A. S. & G. Co. No. 11	143	143	1	1913	do.	Do.
165899	do.	A. S. & G. Co. No. 12	132	132	1	1913	do.	Do.
165900	do.	A. S. & G. Co. No. 13	201	201	1	1914	do.	Do.
165935	do.	A. S. & G. Co. No. 15	53	53	1	1914	do.	Do.
165901	do.	A. S. & G. Co. No. 17	138	139	1	1914	do.	Do.
165902	do.	A. S. & G. Co. No. 18	121	121	1	1914	do.	Do.
165903	do.	A. S. & G. Co. No. 19	118	118	1	1914	do.	Do.
165904	do.	A. S. & G. Co. No. 20	151	151	1	1914	do.	Do.
165944	do.	A. S. & G. Co. No. 22	50	50	1	1910	Baltimore, Md.	Do.
165905	do.	A. S. & G. Co. No. 24	156	157	1	1910	do.	Do.
165906	do.	A. S. & G. Co. No. 25	156	150	1	1910	do.	Do.
165907	do.	A. S. & G. Co. No. 27	144	144	1	1913	Fairfield, Md.	Do.
165908	do.	A. S. & G. Co. No. 28	96	96	1	1912	Hallimore, Md.	Do.
165909	do.	A. S. & G. Co. No. 29	97	97	1	1912	do.	Do.
165910	do.	A. S. & G. Co. No. 30	96	96	1	1912	do.	Do.
165911	do.	A. S. & G. Co. No. 31	96	96	1	1912	do.	Do.
165912	do.	A. S. & G. Co. No. 32	152	152	1	1913	Fairfield, Md.	Do.
165945	do.	A. S. & G. Co. No. 33	279	279	1	1912	do.	Do.

† Formerly barge B. O. Co. No. 68.

† Steel.

* Rebuilt 1913.

† Rebuilt 1912.

‡ Concrete.

UNRIGGED MERCHANT VESSELS OF THE UNITED STATES—Continued.

Official No.	Class.	Name of vessel.	Gross tonnage.	Net tonnage.	Crew.	When built.	Where built.	Home port (where permanent document issued).
165913	Scow	A. S. & G. Co. No. 34	85	85	1	1913	Fairfield, Md.	Baltimore, Md.
165914	do	A. S. & G. Co. No. 35	90	90	1	1914	do	Do.
165915	do	A. S. & G. Co. No. 38	60	60	1	1913	do	Do.
165916	do	A. S. & G. Co. No. 40	109	109	1	1914	do	Do.
165917	do	A. S. & G. Co. No. 43	81	81	1	1914	do	Do.
165990	do	A. S. & G. Co. No. 44	97	97	1	1914	do	Do.
165918	do	A. S. & G. Co. No. 45	121	121	1	1914	do	Do.
165919	do	A. S. & G. Co. No. 46	119	119	1	1914	do	Do.
165920	do	A. S. & G. Co. No. 48	87	87	0	1914	do	Do.
165921	do	A. S. & G. Co. No. 49	85	85	1	1914	do	Do.
165922	do	A. S. & G. Co. No. 50	90	90	1	1915	do	Do.
165923	do	A. S. & G. Co. No. 56	115	115	1	1914	Baltimore, Md.	Do.
165924	do	A. S. & G. Co. No. 57	114	114	1	1914	Fairfield, Md.	Do.
165925	do	A. S. & G. Co. No. 58	208	208	1	1914	do	Do.
165926	do	A. S. & G. Co. No. 60	231	231	1	1913	Baltimore, Md.	Do.
165927	do	A. S. & G. Co. No. 62	115	115	1	1913	do	Do.
165928	do	A. S. & G. Co. No. 63	246	246	1	1913	do	Do.
165929	do	A. S. & G. Co. No. 64	246	246	1	1913	do	Do.
165930	do	A. S. & G. Co. No. 65	239	239	1	1913	Fairfield, Md.	Do.
165940	do	A. S. & G. Co. No. 66	236	236	1	1913	do	Do.
165931	do	A. S. & G. Co. No. 67	73	73	1	1914	do	Do.
165938	do	A. S. P. No. 1	21	21	0	1915	Anacortes, Wash.	Seattle, Wash.
165939	do	A. S. P. No. 2	21	21	0	1915	do	Do.
164738	do	A. T. Co. No. 1	25	25	0	1912	Seattle, Wash.	Portland, Oreg.
165242	do	A. T. Co. No. 2	20	20	0	1912	Gambler Bay, Alaska	Do.
42860	do	A. T. B. Co. No. 1	109	109	0	1901	Everett, Wash.	Port Townsend, Wash.
164321	do	A. T. B. Co. No. 1	69	69	0	1910	Aberdeen, Wash.	Seattle, Wash.
162897	do	A. T. B. Co. No. 2	106	106	0	1906	Seattle, Wash.	Pl. Townsend, Wash.
65074	do	A. T. B. Co. No. 3	101	101	0	1900	Hallard, Wash.	Do.
55030	do	A. T. B. Co. No. 4	70	70	0	1899	Seattle, Wash.	Do.
163069	do	A. T. B. Co. No. 6	149	149	0	1907	Everett, Wash.	Do.
163561	do	A. T. B. Co. No. 6	78	78	0	1908	do	Do.
163562	do	A. T. B. Co. No. 7	69	69	0	1908	do	Do.
161074	do	A. T. B. Co. No. 8	265	265	0	1910	do	Do.
163107	do	A. T. B. Co. No. 9	138	138	0	1907	Port Hadlock, Wash.	Do.
165282	do	A. T. B. Co. No. 10	240	240	0	1913	Fairhaven, Cal.	Do.
165263	do	A. U. S.	6	6	0	1913	Anacortes, Wash.	Seattle, Wash.
30302	Barge	A. W. Embury	338	338	1	1895	Elkton, Md.	Wilmington, Del.
101824	do	A. W. Thompson	297	297	1	1909	Kingston, N. Y.	New York, N. Y.
30131	Scow	A and D No. 1	28	28	0	1897	Seattle, Wash.	Seattle, Wash.
30132	do	A and D No. 2	28	28	0	1897	do	Juneau, Alaska.
30101	do	A and D No. 3	16	16	0	1899	Anacortes, Wash.	Do.
30192	do	A and D No. 4	16	16	0	1899	do	Port Townsend, Wash.
30194	do	A and D No. 6	17	17	0	1899	do	Do.
30195	do	A and D No. 7	17	17	0	1899	do	Do.
30310	do	A and D No. 10	7	7	0	1903	Fairhaven, Wash.	Do.
161805	do	A and D No. 15	26	26	0	1912	Hollingham, Wash.	Seattle, Wash.
161806	do	A and D No. 16	26	26	0	1912	do	Do.
161810	do	A and D No. 17	26	26	0	1912	do	Do.
164841	do	A and D No. 18	26	26	0	1912	do	Do.
165393	do	A. & D. No. 19	26	26	0	1913	do	Do.
165101	do	A. & D. No. 20	26	26	0	1913	do	Do.
166901	Barge	Abbott Collin	68	68	1	1882	Hoston, Mass.	Gloucester, Mass.
164776	Scow	Aberdeen	280	280	0	1912	Huqulani, Wash.	Port Townsend, Wash.
161527	do	Aberdeen Construction Co. No. 1	30	30	0	1901	Aberdeen, Wash.	Do.
161528	do	Aberdeen Construction Co. No. 2	67	67	0	1905	do	Do.
161530	do	Aberdeen Construction Co. No. 4	50	50	0	1905	do	Do.
164570	do	Aberdeen Construction Co. No. 5	35	35	0	1905	do	Do.
161531	do	Aberdeen Construction Co. No. 6	53	53	0	1907	do	Do.
30225	Barge	Aemo	72	72	2	1900	Rock Island, Ill.	Chicago, Ill.
164431	Scow	Aemo	370	367	3	1917	Duluth, Minn.	Duluth, Minn.
163898	do	Aemo No. 1	108	108	4	1913	Warren, Minn.	Do.
30101	do	Aemo No. 1	54	54	0	1891	Port Townsend, Wash.	Seattle, Wash.
30638	Barge	Aotivo	180	176	1	1891	Brooklyn, N. Y.	New York, N. Y.
690	do	Ada	68	65	1	1862	Baybrook, Conn.	Do.
30139	Scow	Ada	7	7	0	1896	Anacortes, Wash.	Port Townsend, Wash.
30215	Barge	Ada A.	141	141	1	1900	Brooklyn, N. Y.	New York, N. Y.
30016	Scow	Adamantine	212	202	1	1890	Port Amboy, N. J.	Port Amboy, N. J.
165173	Barge	Adam Schumann	377	377	1	1910	Kingston, N. Y.	New York, N. Y.
163420	do	Adams	168	137	1	1907	Weehawken, N. J.	Do.
42181	do	Adello	177	168	2	1863	Malden, N. Y.	Do.
26657	do	Adelle and Currie	179	108	1	1881	City Island, N. Y.	New London, Conn.
163399	do	Adelaido	425	425	0	1907	Kingston, N. Y.	New York, N. Y.
29773	Scow	Adelo	110	110	2	1887	Brooklyn, N. Y.	Do.
161137	Barge	Adel E.	857	829	2	1910	Mantoloking, N. Y.	Buffalo, N. Y.
30637	Canal boat	Adelphi Pochette	109	103	1	1890	Northumberland, N. Y.	Plattsburg, N. Y.
30186	do	Adolph	111	99	0	1899	Waterville, N. Y.	Houses Point, N. Y.
165911	Barge	Adolph Brai	323	323	1	1914	Brooklyn, N. Y.	New York, N. Y.

1 Formerly scow Howdy.

2 Formerly scow Stinson No. 2.

3 Formerly scow Queen City No. 4.

4 Formerly scow I. F. Co. No. 2.

5 Formerly barge Harvest Home.

6 Formerly barge Anna H. Costello.

* Concrete.

UNRIGGED MERCHANT VESSELS OF THE UNITED STATES—Continued.

Official No.	Class.	Name of vessel.	Gross tonnage.	Net tonnage.	Crew.	When built.	Where built.	Home port (where permanent document issues).
30212	Barge	Admiral	357	357	6	1900	Brooklyn, N. Y.	New London, Conn.
30763	do	Admiral	160	160	3	1884	Barren Creek, Md.	Wilmington, N. C.
105102	do	Advance	438	438	3	1871	Trenton, Mich.	Milwaukee, Wis.
162673	do	Advance	351	351	1	1905	Brooklyn, N. Y.	New York, N. Y.
163925	Canal boat	Agnes Egan	124	117	1	1909	Whitehall, N. Y.	Albany, N. Y.
164167	do	Agnes Ilcey	132	125	1	1909	Watervliet, N. Y.	New York, N. Y.
164219	do	Agnes Kenny	103	98	1	1890	Durhamville, N. Y.	Albany, N. Y.
165782	Barge	Agnes Monk	394	377	1	1914	Rondout, N. Y.	Do.
165267	do	AGNES A. McNALLY	574	574	2	1913	Philadelphia, Pa.	Philadelphia, Pa.
163979	do	Ainsley	427	427	0	1909	Lake Charles, La.	Galveston, Tex.
162793	Scow	Ajax	242	160	0	1900	Hartford, Conn.	Marquette, Mich.
163702	do	Ajax	129	89	6	1907	Sault Ste. Marie, Mich.	Duluth, Minn.
163850	do	Ajax	384	384	0	1909	Superior, Wis.	Marquette, Mich.
165634	do	Ajax	273	273	1	1914	Sault Ste. Marie, Mich.	New York, N. Y.
30034	Barge	Akron	410	383	1	1890	Brooklyn, N. Y.	Baltimore, Md.
30084	do	Akron	132	92	2	1897	Baltimore, Md.	New York, N. Y.
30198	do	Alabama	262	271	1	1899	Port Richmond, N. Y.	New York, Wash.
162202	Scow	Alaskan	0	0	0	1904	Seattle, Wash.	Seattle, Wash.
30009	Barge	Albany	659	654	3	1889	Nonnk, Conn.	New York, N. Y.
30028	do	Albany	447	418	1	1890	Brooklyn, N. Y.	Do.
163366	do	Albany	166	166	1	1907	Kingston, N. Y.	Do.
30281	do	Albany	419	389	1	1892	Kingston, N. Y.	Do.
164192	Canal boat	Albert C. Hall	103	98	1	1910	Waterford, N. Y.	Philadelphia, Pa.
163358	do	Albert G. Robert	103	98	1	1907	Champlain, N. Y.	Albany, N. Y.
30168	do	Albert F. Jordan	107	99	1	1898	Whitehall, N. Y.	Rouses Point, N. Y.
30067	Barge	Albert F. McWilliams	413	413	0	1890	Port Richmond, N. Y.	Albany, N. Y.
165751	Canal boat	Albert J. Graves	102	92	1	1895	Tonawanda, N. Y.	New York, N. Y.
165636	Barge	ALBERT L. TROMBLEY	70	70	6	1913	Wyandotte, Mich.	Rouses Point, N. Y.
163862	do	Alblon	215	189	1	1909	Totenville, N. Y.	Detroit, Mich.
163905	do	Aleo	30	30	1	1909	Palacios, Tex.	New York, N. Y.
163597	Canal boat	Alden Roberts, Jr.	103	96	1	1902	Northumberland, N. Y.	Port Lavaca, Tex.
162882	Barge	Alert	276	256	1	1906	Long Island City, N. Y.	Albany, N. Y.
164342	do	ALERT	107	107	2	1912	Buffalo, N. Y.	New York, N. Y.
163418	do	Alexander	447	421	1	1913	Buffalo, N. Y.	Buffalo, N. Y.
30067	Canal boat	Alexander Bertrand	101	95	1	1897	Mariners Harbor, N. Y.	Albany, N. Y.
30042	do	Alexander Macdonald	105	99	1	1891	Champlain, N. Y.	Rouses Point, N. Y.
30291	Barge	ALEXANDER MAITLAND	3,351	2,908	10	1902	Buffalo, N. Y.	Cleveland, Ohio.
30288	do	Alex. J. Gibson	431	431	1	1901	Elkton, Md.	Philadelphia, Pa.
30262	Canal boat	Alfred Rlohardts	111	105	1	1901	Port Ann, N. Y.	Plattsburg, N. Y.
163287	Dredge	ALFRED E. HUNT	510	510	20	1907	Port Huron, Mich.	Ogdensburg, N. Y.
30049	Barge	Alfred J. Murray	256	243	2	1892	New Brunswick, N. J.	Philadelphia, Pa.
163424	do	Algors	500	500	1	1907	Perth Amboy, N. J.	New York, N. Y.
29937	do	Allice	260	247	1	1882	Rockyhill, Conn.	New London, Conn.
30232	do	Allice	299	290	1	1900	West New Brighton, N. Y.	New York, N. Y.
30300	do	Allice	292	292	1	1901	Sleightsburg, N. Y.	Do.
164995	do	Allice B.	53	53	2	1912	Dubuque, Iowa.	Dubuque, Iowa.
30052	Canal boat	Allice	110	110	1	1891	Whitehall, N. Y.	Albany, N. Y.
165494	do	Allice Killian	107	100	1	1913	Rondout, N. Y.	Do.
162607	Barge	Allice Taglio	354	354	0	1905	do.	New York, N. Y.
30068	Canal boat	Allice Tryon	188	188	0	1888	Wilmington, Del.	Do.
30240	Dredge	Allice Vivian	710	710	15	1893	Islip, N. Y.	Duluth, Minn.
30066	Canal boat	Allice T. Clark	116	111	1	1891	Whitehall, N. Y.	Albany, N. Y.
163469	Barge	Allice O. Fields	403	403	0	1908	South Rondout, N. Y.	New York, N. Y.
162794	Canal boat	Alda J. Jonnings	110	95	1	1887	Buffalo, N. Y.	Albany, N. Y.
165716	do	Allice and Flora May	104	93	1	1914	Waterford, N. Y.	Do.
163111	Scow	Aligator	14	14	0	1907	Bollingham, Wash.	Port Townsend, Wash.
106653	Barge	Al-Kl	142	142	0	1859	Seattle, Wash.	Tacoma, Wash.
162192	do	Allan H. Dumont	176	176	1	1903	Rondout, N. Y.	New York, N. Y.
162037	Barge	Alloghony	237	176	2	1903	Baltimore, Md.	Baltimore, Md.
29919	do	Allison White	269	269	1	1880	Wilmington, Del.	New York, N. Y.
30285	do	Alma	332	329	0	1902	Gilderleeve, Conn.	Port Amboy, N. J.
164138	Canal boat	Alma F. Hurl	101	97	1	1910	Rondout, N. Y.	Albany, N. Y.
165826	Scow	Alpena	19	19	0	1915	Hellingham, Wash.	Seattle, Wash.
163214	do	Alpha	39	39	0	1907	Anacortes, Wash.	Port Townsend, Wash.
30270	Barge	Alpino	311	260	2	1901	Baltimore, Md.	Baltimore, Md.
208532	do	Alsok	31	31	0	1911	Seattle, Wash.	Seattle, Wash.
162822	do	Alton	424	403	1	1900	Brooklyn, N. Y.	New York, N. Y.
165354	do	Alton	310	311	0	1915	Gilderleeve, Conn.	Hartford, Conn.
165174	Scow	Altoona	112	106	0	1893	Elizabeth, N. J.	Port Amboy, N. J.
29942	Canal boat	Alvah Miller	98	93	1	1882	Fort Miller, N. Y.	Albany, N. Y.
162905	House boat	Amaryllis	140	140	2	1900	Alexandria Bay, N. Y.	Cape Vincent, N. Y.
30305	Barge	Amboy	418	396	1	1903	Brooklyn, N. Y.	New York, N. Y.
1074	do	Amelia	696	696	5	1870	Cooz Bay, Oreg.	Seattle, Wash.
30002	do	Amelia	109	152	2	1888	Brooklyn, N. Y.	New York, N. Y.
30160	do	Amelia	233	229	1	1892	Gilderleeve, Conn.	Port Amboy, N. J.
30085	do	Amelia T.	164	164	1	1896	Brooklyn, N. Y.	New York, N. Y.
162184	do	Amenia	170	170	1	1904	Hoboken, N. J.	Do.
29730	do	America	209	199	1	1872	Rondout, N. Y.	Do.

¹ Formerly barge (a) E. E. Jackson & Co. barge No. 4.
^(b) Navy coal barge No. 7.

² Rebuilt 1915.
³ Formerly barge Ada L. Tice.

[†] Composite.

UNRIGGED MERCHANT VESSELS OF THE UNITED STATES—Continued.

Official No.	Class.	Name of vessel.	Gross tonnage.	Net tonnage.	CRP.	YR. BUILT.	Where built.	Home port (where permanent document issuer).
103516	Scow	America	75	75	2	1895	Perth Amboy, N. J.	Perth Amboy, N. J.
105769	Barge	America	722	701	0	1914	South Portland, Me.	Portland, Me.
30095	do.	Americus	170	130	4	1898	Noank, Conn.	New Haven, Conn.
162068	Canal boat	Amos Yell	103	98	1	1903	Fort Ann, N. Y.	Albany, N. Y.
165707	do.	Amos J. Senecal	130	112	1	1914	Champlain, N. Y.	Houses Point, N. Y.
162300	Barge	Anaconda	182	162	1	1900	Perth Amboy, N. J.	New York, N. Y.
163520	Scow	Anacortes No. 1	10	10	0	1908	Anacortes, Wash.	Port Townsend, Wash.
163833	do.	Anacortes No. 2	25	25	0	1909	do.	do.
163834	do.	Anacortes No. 3	31	31	2	1900	do.	Seattle, Wash.
30234	Barge	Anderson	31	31	2	1900	East Grand Forks, Minn.	Femina, N. Dak.
163029	Scow	Andrew	383	383	1	1908	Burgeon Bay, Wis.	Milwaukee, Wis.
30202	Barge	Andrew Ferris	211	211	1	1902	Eddyville, N. Y.	New York, N. Y.
165770	do.	Andrew J. O'Brien	382	371	1	1914	Athens, N. Y.	Albany, N. Y.
163837	do.	Andrew J. Snyder	202	202	1	1892	Rondout, N. Y.	New York, N. Y.
30051	do.	Andrew M. Clurell	278	264	3	1892	New Baltimore, N. Y.	Bridgeport, Conn.
30069	do.	Angelo	225	225	1	1895	Port Richmond, N. Y.	New York, N. Y.
162510	Canal boat	Angelus	104	98	1	1905	Whitehall, N. Y.	Albany, N. Y.
162603	do.	Anita	262	262	1	1905	Morgan City, La.	Houston, Tex.
163810	Scow	Ann	22	22	0	1909	Seattle, Wash.	Seattle, Wash.
161380	do.	Ann	7	7	0	1911	do.	Port Townsend, Wash.
30204	Barge	Ann	284	271	0	1890	Gilderleeve, Conn.	New York, N. Y.
162351	do.	Ann	47	47	0	1901	London, N. Dak.	Femina, N. Dak.
161108	Canal boat	Anna Egan	100	99	1	1910	Rondout, N. Y.	Albany, N. Y.
163600	Barge	Anna Gannon	387	387	1	1908	Tottenville, N. Y.	New York, N. Y.
162617	do.	Anna L.	397	397	1	1905	Rondout, N. Y.	do.
163953	do.	Anna Marie	273	273	0	1901	do.	do.
163132	do.	Anna Murphy	284	284	1	1907	South Rondout, N. Y.	do.
162077	do.	Anna O'Boyle	351	351	1	1903	do.	do.
165071	do.	Anna R.	314	314	0	1913	Kingston, N. Y.	do.
30143	do.	Anna S.	181	181	0	1898	do.	do.
162354	Canal boat	Anna B. Martin	105	99	1	1904	Watervliet, N. Y.	do.
163087	Barge	Anna E. Cullen	270	270	1	1906	Rondout, N. Y.	New York, N. Y.
30071	Canal boat	Anna J. Tryon	116	116	0	1891	Fort Edward, N. Y.	Houses Point, N. Y.
30072	Barge	Anna M. Brown	284	284	1	1892	Kingston, N. Y.	New York, N. Y.
164908	Canal boat	Anna M. Dalton	100	99	1	1912	Rondout, N. Y.	Albany, N. Y.
162370	Barge	Anna M. Fahy	316	316	1	1903	Kingston, N. Y.	New York, N. Y.
162387	do.	Anna M. McNally	424	424	1	1905	Elkton, Md.	Philadelphia, Pa.
162038	do.	Anna B. Carroll	310	310	0	1903	Kingston, N. Y.	New York, N. Y.
162018	Scow	Annetto	13	13	0	1903	Metlakatla, Alaska	Ketchikan, Alaska
163604	Barge	Annetto	18	18	1	1908	Port Neches, Tex.	Port Arthur, Tex.
30147	do.	Annie	119	79	1	1898	Eddyville, N. Y.	New York, N. Y.
163955	Scow	Annie	48	48	0	1915	La Conner, Wash.	Seattle, Wash.
163423	Barge	Annie B.	200	200	1	1901	Brooklyn, N. Y.	New York, N. Y.
163772	do.	Annie Bell	26	26	0	1914	Rumsey, Ky.	Louisville, Ky.
163026	do.	Annie Bulger	233	233	1	1900	South Rondout, N. Y.	New York, N. Y.
162361	do.	Annie Catharine	353	353	1	1904	Eddyville, N. Y.	Newark, N. J.
162260	Canal boat	Annie Gann	165	96	1	1888	Whitehall, N. Y.	Albany, N. Y.
162031	do.	Annie Gannon	101	96	1	1892	do.	Plattsburg, N. Y.
30218	do.	Annie Murphy	104	99	1	1890	do.	Albany, N. Y.
30080	Barge	Annie O'Donnell	277	277	0	1894	Port Richmond, N. Y.	New York, N. Y.
162390	do.	Annie E. Embrey	431	431	1	1905	Elkton, Md.	Philadelphia, Pa.
1808	House boat	Annie E. Lane	111	111	1	1870	Hoothbay, Me.	Bristol, P. I.
30238	Canal boat	Annie J. Gutman	105	100	1	1888	Buffalo, N. Y.	Plattsburg, N. Y.
162512	do.	Annie L. Ward	106	99	1	1905	Whitehall, N. Y.	Albany, N. Y.
30303	Barge	Ansonia	417	403	1	1903	Brooklyn, N. Y.	New York, N. Y.
1831	do.	Anthony Burton	160	161	1	1869	Bristol, Pa.	New London, Conn.
30094	do.	Anthony Honok	247	247	1	1898	Jersey City, N. J.	New York, N. Y.
163411	do.	Anthony O'Boyle	381	381	1	1907	Kingston, N. Y.	do.
01137	do.	Anitlan	375	375	1	1890	Elkton, Md.	Philadelphia, Pa.
162742	do.	Anitlan	230	230	2	1906	Port Richmond, N. Y.	Baltimore, Md.
30091	do.	Antinetto	115	115	1	1897	Perth Amboy, N. J.	Perth Amboy, N. J.
165038	do.	Antim	453	453	1	1912	Brooklyn, N. Y.	New York, N. Y.
162821	do.	Antwerp	424	402	1	1900	do.	do.
163218	do.	Anyik	108	108	3	1907	Seattle, Wash.	Engle, Alaska
163260	Scow	Apex No. 1	15	15	0	1907	Anacortes, Wash.	Port Townsend, Wash.
163730	do.	Apex No. 2	31	31	0	1909	do.	do.
163760	do.	Apex No. 3	7	7	1	1909	do.	do.
163500	do.	Apex No. 4	5	5	0	1909	do.	do.
163801	do.	Apex No. 6	5	5	0	1909	do.	do.
164028	do.	Apex No. 6	26	26	0	1911	Hollingham, Wash.	do.
164629	do.	Apex No. 7	20	20	0	1911	do.	do.
165205	do.	Apex No. 8	32	32	0	1913	Anacortes, Wash.	do.
165273	do.	Apex No. 9	32	32	0	1913	do.	do.
165436	do.	Apex No. 10	32	32	0	1913	do.	do.
165090	do.	Apex No. 11	8	8	0	1913	do.	do.
165377	do.	Apex No. 12	6	6	0	1913	do.	do.
165378	do.	Apex No. 13	6	6	0	1913	do.	do.
165379	do.	Apex No. 14	6	6	0	1913	do.	do.
163314	Barge	Appleton	432	405	1	1907	Tottenville, N. Y.	New York, N. Y.
34449	do.	Apponattox	208	208	1	1894	Elkton, Md.	Philadelphia, Pa.

† Formerly barge Villanova.

† Formerly barge Confidence.

† Rebuilt 1909.

† Rebuilt 1902.

UNRIGGED MERCHANT VESSELS OF THE UNITED STATES—Continued.

Official No.	Class.	Name of vessel.	Gross tonnage.	Net tonnage.	Crew.	Wheat built.	Where built.	Home port (where permanent document issues).
20812	Scow	April	130	131	2	1874	Brooklyn, N. Y.	New York, N. Y.
30262	Bargo	Araby	144	126	2	1901	Port Richmond, N. Y.	Baltimore, Md.
102621	House boat	Aradla	110	116	2	1905	Tottenville, N. Y.	New York, N. Y.
105432	Bargo	Aradia	453	427	1	1913	Mariner Harbor, N. Y.	Do.
30307	do.	Archibald McNeil, Jr.	431	431	1	1893	Rondout, N. Y.	Do.
30301	do.	Archie Farr	135	122	1	1890	Ithaca, N. Y.	New London, Conn.
30088	Canal boat	Archie St. Clair	102	97	1	1889	Northumberland, N. Y.	Albany, N. Y.
30167	Bargo	Ardsley	416	393	1	1899	Brooklyn, N. Y.	New York, N. Y.
104017	do.	Argo	853	853	1	1911	Baltimore, Md.	Philadelphia, Pa.
30050	do.	Argos	456	456	1	1894	Perth Amboy, N. J.	New York, N. Y.
107792	do.	Argos	605	605	0	1902	Marshfield, Ore.	Seattle, Wash.
63305	Scow	Arizona	129	129	1	1900	Perth Amboy, N. J.	New York, N. Y.
102850	Bargo	Arizona	923	923	1	1900	Winslow, Wash.	St. Michael, Alaska.
105458	do.	Arizona	215	215	1	1913	Brooklyn, N. Y.	New York, N. Y.
20816	do.	Ark	130	124	2	1873	do.	Do.
104767	Scow	Ark	105	105	1	1911	Wrangell, Alaska	Port Townsend, Wash.
105669	Canal boat	Armand G. Auger	100	94	1	1914	Waterford, N. Y.	Albany, N. Y.
29688	Bargo	Arni	280	270	1	1882	Myrtle Bridge, Conn.	New York, N. Y.
30291	do.	Arna	474	474	1	1895	Brooklyn, N. Y.	Do.
30253	Scow	Arthur	47	47	0	1901	Port Townsend, Wash.	Port Townsend, Wash.
103018	Bargo	Arthur	240	236	0	1900	Giddore Cove, Conn.	Hartford, Conn.
104021	do.	Arthur II	331	321	1	1910	Perth Amboy, N. J.	New York, N. Y.
105019	Canal boat	Arthur McMullen	104	98	1	1895	Smiths Basin, N. Y.	Albany, N. Y.
103248	Bargo	Arthur Rust	360	360	0	1907	Winslow, Wash.	Seattle, Wash.
30243	Canal boat	Arthur A. Sonceal	104	99	1	1900	Champlain, N. Y.	Rouses Point, N. Y.
102265	Bargo	Arthur R. Cullen	210	210	1	1901	Rondout, N. Y.	New York, N. Y.
30161	Canal boat	Arthur and Eddle	110	104	1	1878	Whitohall, N. Y.	Albany, N. Y.
102093	Bargo	Arthur & Mildred	357	357	1	1903	Rondout, N. Y.	New York, N. Y.
30301	do.	Arundel	418	418	3	1902	Elkton, Md.	Baltimore, Md.
30219	do.	Ash	141	141	1	1900	Portsmouth, Va.	Norfolk, Va.
29954	do.	Ashland	245	234	1	1884	Brooklyn, N. Y.	New York, N. Y.
104729	do.	Ashley	0	0	1	1911	Ashley Landing, Tenn.	Clinton, Tenn.
103385	do.	Astoria	480	480	0	1907	South Rondout, N. Y.	New York, N. Y.
105381	Scow	Atlen	150	141	0	1900	do.	Perth Amboy, N. J.
103080	House boat	Atheling	48	48	0	1907	Newport, R. I.	Newport, R. I.
30076	Bargo	Athons	153	113	2	1890	Athens, N. Y.	New York, N. Y.
103498	do.	Atlanta	172	172	1	1907	Kingston, N. Y.	Do.
30209	do.	Atlantio	399	399	2	1901	Elkton, Md.	Baltimore, Md.
105331	do.	Atlantio	415	415	1	1906	Rondout, N. Y.	New York, N. Y.
30048	do.	Atlantis	351	341	1	1892	Brooklyn, N. Y.	Do.
29990	Scow	Atlas	147	139	1	1888	City Island, N. Y.	Do.
105998	Bargo	Atlas	637	625	0	1899	The Dalles, Ore.	Portland, Ore.
102960	do.	Atlas	392	392	1	1903	Elkton, Md.	Philadelphia, Pa.
104960	Scow	Atlas	209	209	1	1904	New London, Conn.	New London, Conn.
102173	Bargo	Atlas	253	230	0	1904	Giddore Cove, Conn.	Hartford, Conn.
1027	Bargo	Atmosphere	275	201	3	1863	Milan, Ohio	Port Huron, Mich.
30200	Scow	Atom	7	7	0	1890	Anacortes, Wash.	Port Townsend, Wash.
30040	Bargo	Attica	218	210	1	1891	Elkton, Md.	New York, N. Y.
103803	do.	Attica	210	190	1	1909	Tottenville, N. Y.	Do.
102422	Canal boat	Aubrey E. Mayor	101	98	1	1905	Whitohall, N. Y.	Rouses Point, N. Y.
30076	Bargo	Auburn	1,152	1,152	2	1878	Cleveland, Ohio	Milwaukee, Wis.
30032	do.	Auburn	451	421	1	1890	Brooklyn, N. Y.	New York, N. Y.
03341	do.	August	155	155	2	1907	do.	Do.
103703	do.	August A. Hickert	330	330	1	1908	Kingston, N. Y.	Do.
103467	do.	Augusta	101	101	1	1907	do.	Do.
130207	do.	Augusta	105	105	1	1899	Brooklyn, N. Y.	Do.
100000	do.	Augusta II	393	393	1	1911	Rondout, N. Y.	Do.
104382	Canal boat	B. Augustin Egnor	130	130	1	1891	do.	Do.
29469	Bargo	Aunt Kate	257	244	1	1892	Coxsack, N. Y.	Albany, N. Y.
29730	do.	Aunt Mary	260	258	1	1872	do.	New York, N. Y.
102008	Canal boat	Aurora	102	97	1	1903	Champlain, N. Y.	Do.
30056	Bargo	Ayloze	165	157	1	1881	Rondout, N. Y.	Plattsburg, N. Y.
		B.						
104310	Scow	B.	31	31	0	1910	Everett, Wash.	Port Townsend, Wash.
105085	do.	B.	213	213	1	1910	Baltimore, Md.	Baltimore, Md.
104915	do.	B. 1.	433	433	2	1909	Buffalo, N. Y.	Buffalo, N. Y.
104916	do.	B. 2.	493	493	2	1906	do.	Do.
104033	do.	B. 3.	315	315	1	1908	do.	Do.
104034	do.	B. 4.	315	315	1	1908	do.	Do.
104001	do.	B. 5.	31	31	1	1900	do.	Do.
105001	do.	B. 6.	30	30	1	1900	do.	Do.
104947	do.	B. 7.	173	173	1	1901	Hay City, Mich.	Do.
104035	do.	B. 8.	130	130	1	1901	do.	Do.
31714	Bargo	B. B.	21	24	0	1902	Whitcomb, Wash.	Portland, Ore.
103450	Canal boat	B. Huber	124	121	1	1887	Tonawanda, N. Y.	Plattsburg, N. Y.
103510	Bargo	B. Huston	172	172	1	1907	Kingston, N. Y.	New York, N. Y.
102514	do.	B. Wagon	122	122	0	1905	Buffalo, N. Y.	Detroit, Mich.
103280	do.	B. A. Murray	111	111	1	1907	Watervliet, N. Y.	New York, N. Y.

1 Formerly bargo Old Doublton; rebuilt 1915.

UNRIGGED MERCHANT VESSELS OF THE UNITED STATES—Continued.

Official No.	Class.	Name of vessel.	Gross tonnage.	Net tonnage.	Crew.	When built.	Where built.	Home port (where permanent document issued).
161129	Scow	B. B. No. 1	202	202	0	1905	Toledo, Ohio	Toledo, Ohio.
164130	do	B. B. No. 2	202	202	0	1933	do	Do.
164131	do	B. B. No. 3	157	157	0	1898	do	Do.
161132	do	H. B. No. 4	157	157	1	1893	do	Do.
161133	do	B. B. No. 5	157	157	1	1898	do	Do.
164134	do	B. B. No. 6	157	157	1	1898	do	Do.
164950	do	B. 11	67	67	1	1903	Port Richmond, N. Y.	Buffalo, N. Y.
31739	Barge	B. C. Hendrickson	218	218	1	1902	Rondout, N. Y.	Philadelphia, Pa.
165410	Scow	B. C. Co. 3	12	12	0	1913	Seattle, Wash.	Seattle, Wash.
165420	do	B. C. Co. 4	12	12	0	1913	do	Do.
31669	do	B. C. Co. No. 40	291	291	1	1890	Hoboken, N. J.	New York, N. Y.
31667	do	B. C. Co. No. 47	322	322	1	1890	do	Do.
31674	Barge	B. C. Co. No. 48	213	213	1	1897	Brooklyn, N. Y.	Do.
162071	Scow	B. D. Brown	144	144	0	1903	Seattle, Wash.	Seattle, Wash.
161149	Coal boat	B. J. and R. E. Bauley	100	99	1	1911	Rondout, N. Y.	Albany, N. Y.
163620	Barge	B. No. 3	18	18	0	1905	Dawes, Ohio	Pittsburgh, Pa.
163627	do	B. No. 4	19	19	0	1908	do	Wheeling, W. Va.
31599	Scow	B. No. 5	63	63	1	1882	Sault Ste. Marie, Mich.	Duluth, Minn.
31609	do	B. No. 17	122	122	1	1898	West Superior, Wis.	Do.
31610	do	B. No. 18	130	130	1	1898	do	Do.
31611	do	B. No. 19	169	169	1	1899	do	Do.
31612	do	B. No. 20	167	167	1	1899	do	Do.
31637	do	B. No. 21	398	398	1	1900	do	Do.
31685	do	B. No. 22	399	399	1	1901	do	Do.
31655	do	B. O. No. 1	35	35	0	1900	Duluth, Wash.	Port Townsend, Wash.
31650	do	B. O. No. 2	35	35	0	1900	do	Do.
31657	do	B. O. No. 3	19	19	0	1900	do	Do.
31658	do	B. O. No. 4	19	19	0	1900	do	Do.
31659	do	B. O. No. 5	10	10	0	1900	do	Do.
31660	do	B. O. No. 6	10	10	0	1900	do	Do.
31661	do	B. O. No. 7	9	9	0	1900	do	Do.
31662	do	B. O. No. 8	9	9	0	1900	do	Do.
31663	do	B. O. No. 9	9	9	0	1900	do	Do.
31664	do	B. O. No. 10	9	9	0	1900	do	Do.
164792	do	B. O. Co. No. 1	6	6	0	1907	Olympia, Wash.	Tacoma, Wash.
164793	do	B. O. Co. No. 2	6	6	0	1910	do	Do.
164773	do	B. O. Co. No. 3	7	7	0	1904	do	Do.
162650	Barge	B. J. Hinkley	396	378	0	1906	Gildersleeve, Conn.	Hartford, Conn.
31492	Coal boat	B. W. Burleigh	191	90	1	1887	Whitehall, N. Y.	Albany, N. Y.
163223	Scow	B. E. D. T. No. 1	190	182	1	1907	Nonuk, Conn.	New York, N. Y.
163224	do	B. E. D. T. No. 2	190	182	1	1907	do	Do.
163207	do	B. E. D. T. No. 3	190	182	1	1907	do	Do.
163268	do	B. E. D. T. No. 4	190	182	1	1907	do	Do.
163269	do	B. E. D. T. No. 5	190	182	1	1907	do	Do.
163294	do	B. E. D. T. No. 6	190	182	1	1907	do	Do.
163254	Barge	B. E. D. T. No. 7	114	114	1	1907	Brooklyn, N. Y.	Do.
163255	do	B. E. D. T. No. 8	114	114	1	1907	do	Do.
163284	do	B. E. D. T. No. 9	117	117	0	1907	do	Do.
163308	do	B. E. D. T. No. 10	117	117	1	1907	do	Do.
161101	do	B. E. D. T. No. 11	190	190	1	1910	do	Do.
161105	do	B. E. D. T. No. 12	183	183	1	1910	do	Do.
161109	do	B. E. D. T. No. 13	183	183	1	1910	do	Do.
163234	Scow	B. P. Co. No. 1	20	20	0	1913	Bellingham, Wash.	Seattle, Wash.
165550	Barge	B. & F.	125	125	0	1902	Whitehall, N. Y.	Philadelphia, Pa.
31720	Scow	B. & F.	18	18	0	1902	Beach, Wash.	Port Townsend, Wash.
31717	do	B. & O. No. 1	30	30	0	1902	Anacortes, Wash.	Seattle, Wash.
31718	do	B. & O. No. 2	30	30	0	1902	do	Do.
163453	Barge	Baty Blue	403	403	1	1907	South Rondout, N. Y.	New York, N. Y.
31732	do	Bacon	410	392	1	1903	Brooklyn, N. Y.	Do.
53266	do	BADGER	1,227	1,167	5	1891	Superior, Wis.	Belfast, Me.
161259	Scow	Badger	11	11	0	1910	Quadra, Alaska	Port Townsend, Wash.
103812	do	Badger	353	353	10	1914	Duluth, Minn.	Duluth, Minn.
31727	Barge	Balloy	319	349	1	1896	Elkton, Md.	Philadelphia, Pa.
31716	Scow	Baldwin	130	130	1	1900	Seattle, Wash.	Seattle, Wash.
163757	do	Ballard Marine Ry. (Inc.) No. 1	38	38	0	1914	do	Do.
31444	Barge	Balloon	327	319	0	1891	Forth Amboy, N. J.	New York, N. Y.
162323	do	Baltic	319	319	0	1903	Edlyville, N. Y.	Do.
31720	do	Baltimore	369	369	3	1900	Elkton, Md.	Halliers, Md.
31470	do	Bandit	330	324	2	1884	Forth Amboy, N. J.	New York, N. Y.
31620	do	Baugor	160	119	1	1900	Brooklyn, N. Y.	Do.
162482	do	Banner	103	103	1	1902	Rondout, N. Y.	Do.
31694	Scow	Barge No. 1	04	04	0	1901	Seattle, Wash.	Seattle, Wash.
163910	Barge	Barge No. 1	43	43	0	1900	Ortonville, Minn.	St. Paul, Minn.
31696	Scow	Barge No. 2	04	04	0	1901	Seattle, Wash.	Seattle, Wash.
161207	Barge	Barge No. 2	82	82	1	1909	Ortonville, Minn.	St. Paul, Minn.
161295	do	Barge No. 2	62	62	1	1908	Oswego, N. Y.	Cape Vincent, N. Y.
31695	do	Barge No. 3	96	96	0	1901	Seattle, Wash.	Seattle, Wash.
31690	Scow	Barge No. 4	04	04	0	1901	do	Do.
31701	do	Barge No. 5	05	05	0	1901	do	Do.
31702	do	Barge No. 6	65	65	0	1901	do	Do.

1 Formerly Barge Louis.

1 Formerly Barge 110.

UNRIGGED MERCHANT VESSELS OF THE UNITED STATES—Continued.

Official No.	Class.	Name of vessel.	Gross tonnage.	Net tonnage.	Crew.	When built.	Where built.	Home port (where permanent document issues).
31704	Scow	Barge No. 7	160	160	0	1901	Seattle, Wash.	Seattle, Wash.
31461	Barge	Barnegat	208	204	1	1882	Wilmington, Del.	New York, N. Y.
165433	do	Barnes	454	427	1	1913	Mariners Harbor, N. Y.	Do.
163418	do	Bartloy Bros	203	203	1	1901	Brooklyn, N. Y.	Do.
165536	Scow	Baspaco	201	195	0	1913	Perth Amboy, N. J.	Perth Amboy, N. J.
31534	Barge	Batavia	200	193	1	1890	Elkton, Md.	Baltimore, Md.
163401	do	Bay Ridge	372	372	1	1907	Kingston, N. Y.	New York, N. Y.
31593	do	Bea	289	289	0	1898	Dutch Harbor, Alaska	St. Michael, Alaska.
31731	Canal boat	Beatrice Robert	103	97	1	1903	Whitehall, N. Y.	Plattsburg, N. Y.
37527	do	Beatrice Sullivan	100	95	1	1889	Port Ann, N. Y.	Albany, N. Y.
163958	Scow	Beaubien No. 2	191	191	0	1890	Detroit, Mich.	Detroit, Mich.
163959	do	Beaubien No. 3	191	191	0	1893	do	Do.
163939	do	Beaubien No. 4	348	348	0	1903	do	Do.
163940	do	Beaubien No. 5	273	273	0	1904	do	Do.
163941	do	Beaubien No. 6	709	709	0	1907	do	Do.
163973	Barge	Beaufort	445	445	1	1909	Elkton, Md.	Philadelphia, Pa.
165142	do	Beaumont	167	157	1	1913	Kingston, N. Y.	New York, N. Y.
31468	do	Beaver	342	329	1	1884	Perth Amboy, N. J.	Boston, Mass.
162437	do	Beaver	761	761	1	1905	Winslow, Wash.	St. Michael, Alaska.
31639	Scow	Beaver No. 1	22	22	0	1900	Balno, Wash.	Port Townsend, Wash.
31640	do	Beaver No. 2	22	22	0	1900	do	Do.
31641	do	Beaver No. 3	22	22	0	1900	do	Do.
31642	do	Beaver No. 4	22	22	0	1900	do	Do.
31645	do	Beaver No. 5	22	22	0	1900	do	Do.
31646	do	Beaver No. 6	22	22	0	1900	do	Do.
31647	do	Beaver No. 7	24	24	0	1900	do	Do.
31648	do	Beaver No. 8	24	24	0	1900	do	Do.
31733	Barge	Bedford	49	37	1	1903	Brooklyn, N. Y.	New York, N. Y.
31460	do	Bee	145	145	1	1887	do	Do.
31667	Scow	Bee No. 1	15	15	0	1900	Anacortes, Wash.	Port Townsend, Wash.
31668	do	Bee No. 2	21	21	0	1900	do	Do.
31672	do	Bee No. 4	21	21	0	1900	do	Do.
31694	Barge	Bell	105	189	2	1898	Catskill, N. Y.	New York, N. Y.
165580	do	Bell	19	19	1	1914	Little Rock, Ark.	St. Louis, Mo.
31660	do	Belle Heynolds	202	202	0	1890	Upper Nyack, N. Y.	New York, N. Y.
162174	do	Bello F. Meelok	350	350	1	1904	Rondout, N. Y.	Do.
162765	do	Bello V. Flesher	355	355	3	1906	Lovanna, Ohio	Evansville, Ind.
31653	Canal boat	Bello of St. Clair	108	102	1	1905	Whitehall, N. Y.	Albany, N. Y.
31676	Barge	Bellmont	110	110	2	1900	Grand Forks, N. Dak.	Pembina, N. Dak.
31613	Scow	Ben	20	20	0	1896	Anacortes, Wash.	Port Townsend, Wash.
31729	Barge	Ben	369	361	0	1903	Pensacola, Fla.	Pensacola, Fla.
31541	do	Ben Brink	317	317	3	1883	Detroit, Mich.	Duluth, Minn.
165473	do	Benola	232	225	1	1913	Brooklyn, N. Y.	New York, N. Y.
163424	Canal boat	Ben, H. Bascom	121	115	1	1908	Whitehall, N. Y.	Albany, N. Y.
31722	Barge	Bonnie	250	225	1	1902	Wilmington, Del.	Philadelphia, Pa.
164030	Barge	BENNINGTON	913	824	0	1901	Chester, Pa.	San Francisco, Cal.
162565	Canal boat	Bontrot	110	110	2	1895	East Grand Forks, Minn.	Pembina, N. Dak.
163873	Barge	Bergen	212	187	1	1909	Tottenville, N. Y.	New York, N. Y.
165014	Canal boat	Bernard E. Bird	148	148	3	1909	Durhamville, N. Y.	Buffalo, N. Y.
162107	Barge	Bernard F. Gulman	322	322	0	1903	Kingston, N. Y.	New York, N. Y.
164853	Houso boat	Bernice	25	25	1	1912	Alexandria Bay, N. Y.	Capo Vincent, N. Y.
31769	Scow	Bert	45	45	0	1901	Port Townsend, Wash.	Port Townsend, Wash.
164923	Barge	Bertoll W. King	201	201	1	1901	Perth Amboy, N. J.	Albany, N. Y.
3763	do	Bertun	310	310	1	1898	Elkton, Md.	New York, N. Y.
163638	Scow	Bertha	11	14	0	1897	Bilno, Wash.	Philadelphia, Pa.
163623	Canal boat	Bertha Minor	105	99	1	1908	Schuylerville, N. Y.	Port Townsend, Wash.
31542	do	Bertha M. Bulls	98	93	1	1891	Putnam, N. Y.	Albany, N. Y.
163911	Barge	Bertha S. Grill	350	350	1	1895	South Rondout, N. Y.	Do.
31514	do	Berwick	103	98	3	1892	Kennobunk, Mo.	New York, N. Y.
162090	do	Bessner	151	101	2	1906	Baltimore, Md.	Baltimore, Md.
31596	do	Bessle	338	323	0	1890	Gilderaleeys, Conn.	New York, N. Y.
164111	Scow	Bessle	21	21	0	1911	Langley, Wash.	Port Townsend, Wash.
165283	Barge	Bessle Dollar	33	33	0	1913	St. Paul, Minn.	St. Paul, Minn.
165617	do	Bessle Fahy	415	415	1	1912	South Rondout, N. Y.	New York, N. Y.
51211	do	Bessle Townsend	312	298	1	1891	Elkton, Md.	Baltimore, Md.
31607	Canal boat	Bessie G. Shorman	99	94	1	1893	Port Ann, N. Y.	Albany, N. Y.
3409	Barge	Bessie and Ellis	6	6	0	1885	Newbern, N. C.	New York, N. Y.
31410	do	Bethel	269	299	1	1901	Rondout, N. Y.	New York, N. Y.
31690	Scow	Betsey	7	7	0	1896	Anacortes, Wash.	Port Townsend, Wash.
31721	do	Big Sandy	185	185	0	1902	Port Blakely, Wash.	Seattle, Wash.
31677	Barge	Bigwood	110	110	2	1900	Grand Forks, N. Dak.	Pembina, N. Dak.
31023	Scow	Bill	13	13	0	1899	Anacortes, Wash.	Port Townsend, Wash.
162268	do	Bill	10	10	0	1901	Port Townsend, Wash.	Do.
163265	Barge	Bill	624	624	0	1907	Seattle, Wash.	Juneau, Alaska.
161130	Scow	Bill	13	13	0	1910	do	Port Townsend, Wash.
162052	do	Bill Bailey	27	27	0	1903	Lofing, Alaska	Kotlikan, Alaska.
31622	Barge	Binghamton	688	665	3	1839	Nonak, Conn.	New York, N. Y.
162032	Scow	Bingo	14	14	0	1912	Hoquiam, Wash.	Port Townsend, Wash.
162668	Canal boat	Bird Do Long	191	91	1	1895	Tonawanda, N. Y.	Albany, N. Y.
162233	do	Bird S. Color	103	93	1	1904	Champlain, N. Y.	Rouse Point, N. Y.
165570	Barge	Biscayne	473	473	1	1914	Elkton, Md.	Philadelphia, Pa.

1 Formerly canal boat F. W. Stark.

2 Formerly barge Mars.

3 Formerly barge Carrie Hoher.

UNRIGGED MERCHANT VESSELS OF THE UNITED STATES—Continued.

Official No.	Class.	Name of vessel.	Gross tonnage.	Net tonnage.	Crew.	When built.	Where built.	Home port (where permanent document issues).
104530	Dredge	Bismarck	431	431	21	1894	Mobile, Ala.	Plymouth, Mass.
31580	Scow	Black Jack	7	7	0	1898	New Whatcom, Wash.	Port Townsend, Wash.
31078	Barge	Black Rock	115	99	1	1900	Brooklyn, N. Y.	New York, N. Y.
104590	do.	Blair	8	8	1	1911	Loudon, Tenn.	Chattanooga, Tenn.
31880	Scow	Blakely No. 1	247	237	1	1898	Port Blakely, Wash.	Port Townsend, Wash.
102118	do.	Blakely No. 2	331	331	0	1903	do.	do.
3740	Barge	Bianch	107	107	1	1897	Dingoes, Wash.	Ketchikan, Alaska.
31633	Canal boat	Biancho Connors	105	99	1	1900	Whitehall, N. Y.	Albany, N. Y.
31631	do.	Blanche Howard	104	99	1	1899	do.	Rouses Point, N. Y.
103990	Barge	Blauvelt	438	412	1	1909	Port Richmond, N. Y.	New York, N. Y.
103917	do.	Bloomfield	483	483	1	1913	Perth Amboy, N. J.	Do.
103571	do.	Blue Band	463	463	1	1907	South Rondout, N. Y.	Do.
103312	do.	Blue Beard	398	398	1	1907	do.	Do.
102331	do.	Blue Bell	401	401	1	1904	Rondout, N. Y.	Do.
31028	do.	Blue Bird	249	249	0	1899	do.	Do.
102016	do.	Blue Bonnett	622	622	0	1905	do.	Do.
54477	do.	Blue Book	368	355	1	1895	South Amboy, N. J.	Do.
42353	do.	Blue Boy	526	512	1	1901	Gildersleeve, Conn.	Do.
50382	do.	Blue Cabin	397	384	1	1901	Perth Amboy, N. J.	Do.
103788	do.	Blue Coat	440	436	1	1909	South Rondout, N. Y.	Do.
101282	do.	Blue Crest	931	907	1	1910	Gildersleeve, Conn.	Do.
103050	do.	Blue Feather	608	588	2	1903	do.	Do.
30890	do.	Blue Fish	211	211	1	1897	South Rondout, N. Y.	Do.
103903	do.	Blue Flower	331	331	1	1909	Perth Amboy, N. J.	Do.
103017	do.	Blue Gown	603	588	1	1908	Gildersleeve, Conn.	Do.
103780	do.	Blue Haven	417	417	0	1909	South Rondout, N. Y.	Do.
101709	do.	Blue Hummer	334	304	1	1911	do.	Do.
103005	do.	Blue Jacket	603	603	1	1908	do.	Do.
103360	do.	Blue Jay	462	462	0	1907	do.	Do.
103441	do.	Blue Jeans	623	678	1	1908	Gildersleeve, Conn.	Do.
103303	do.	Blue Joe	624	679	1	1907	do.	Do.
30912	do.	Blue Moon	363	344	1	1899	do.	Do.
102901	do.	Blue Mountain	691	691	1	1903	Rondout, N. Y.	Do.
105815	do.	Blue Oak	495	495	1	1914	Rondout, N. Y.	Do.
46607	do.	Blue Ocean	340	332	1	1902	Gildersleeve, Conn.	Do.
40553	do.	Blue Point	300	300	1	1900	Rondout, N. Y.	Do.
104010	do.	Blue Ribbon	423	423	0	1910	Perth Amboy, N. J.	Do.
102014	do.	Blue Ridge	621	624	0	1905	Rondout, N. Y.	Do.
42736	Scow	Blue Rock	260	260	0	1893	Perth Amboy, N. J.	Do.
69601	Barge	Blue Star	627	612	3	1902	do.	Do.
104693	do.	Blue Strack	290	290	1	1911	South Rondout, N. Y.	Do.
103598	Scow	Blunt	25	25	0	1907	Nome, Alaska.	Nome, Alaska.
102570	Barge	Blunt	90	90	2	1905	Washburn, N. Dak.	Ponahla, N. Dak.
106125	do.	Bob	10	19	1	1913	Charrington, Ohio	Pittsburgh, Pa.
103163	Scow	Bob Cook	221	202	4	1907	Duluth, Minn.	Duluth, Minn.
102015	Barge	Bobby Ho	370	371	0	1903	Pensacola, Fla.	Pensacola, Fla.
104250	do.	Bogle	6	6	0	1938	Hogles Ferry, Tenn.	Chattanooga, Tenn.
31730	do.	Bola Huld	69	68	0	1903	Bola Br's Landing, Mo.	St. Louis, Mo.
103100	Scow	Bolcom No. 1	91	91	0	1907	Seattle, Wash.	Seattle, Wash.
103111	do.	Bolcom No. 2	90	90	0	1907	do.	Do.
103512	do.	Bolcom No. 3	28	28	0	1938	do.	Do.
103708	do.	Bolcom No. 4	105	105	0	1908	do.	Do.
103760	do.	Bolcom No. 5	101	101	0	1939	do.	Do.
101469	do.	Bolcom No. 6	120	120	0	1911	do.	Do.
101460	do.	Bolcom No. 7	120	120	0	1911	do.	Do.
101911	do.	Bolcom No. 8	63	63	0	1911	do.	Do.
101611	do.	Bolcom No. 9	112	112	0	1911	do.	Do.
101070	do.	Bolcom No. 10	116	116	0	1911	do.	Do.
105531	do.	Bolcom No. 11	107	107	0	1913	do.	Do.
105550	do.	Bolcom No. 12	103	103	0	1913	do.	Do.
105583	do.	Bolcom No. 13	156	156	0	1914	do.	Do.
31509	Canal boat	Bonanza	105	99	1	1894	West Troy, N. Y.	Rouses Point, N. Y.
102189	Scow	Bonanza	27	27	0	1904	Seattle, Wash.	Nome, Alaska.
105883	Barge	Bordentown	213	213	1	1916	Craner Hill, N. J.	Philadelphia, Pa.
31107	do.	Boston	115	109	3	1883	Brooklyn, N. Y.	New York, N. Y.
53272	do.	Boston	1,116	1,116	6	1891	West Superior, Wis.	Philadelphia, Pa.
01307	do.	Boston	164	164	1	1908	Brooklyn, N. Y.	New York, N. Y.
60300	do.	Bowen-Pattison No. 3	285	285	1	1899	Port Richmond, N. Y.	Do.
31703	Scow	Howser	11	11	0	1921	Holland, Wash.	Seattle, Wash.
31691	Barge	Boy	131	131	1	1886	Brooklyn, N. Y.	New York, N. Y.

1 Formerly barge
 1 Formerly barge P. O. C. No. 9.
 1 Formerly barge Hurricane.
 1 Formerly barge Typhoon.
 1 Formerly barge Frances Scully.
 1 Formerly barge Frank P. Scully.
 1 Formerly barge Edward K. Meslek.
 1 Formerly barge John F. Scully.
 1 Formerly barge James H. Scully.

10 Formerly barge A. E. Mitchell.
 11 Formerly barge Eva.
 11 Formerly barge Julia.
 11 Formerly barge Janet.
 11 Formerly barge Benjamin Miller.
 11 Formerly barge Jack T. Scully.
 11 Formerly scow Henry Bell.
 11 Formerly barge Terrible.
 11 Formerly B. M. I. No. 1.
 11 Formerly B. M. I. No. 2.

10 Formerly B. M. I. No. 3.
 20 Formerly B. M. I. No. 4.
 20 Formerly B. M. I. No. 5.
 11 Formerly B. M. I. No. 6.
 11 Formerly B. M. I. No. 7.
 11 Formerly B. M. I. No. 8.
 11 Formerly B. M. I. No. 9.
 11 Formerly B. M. I. No. 10.
 11 Formerly barge 118.
 † Whalesok.

UNRIGGED MERCHANT VESSELS OF THE UNITED STATES—Continued.

Official No.	Class.	Name of vessel.	Gross tonnage.	Net tonnage.	Crew.	When built.	Where built.	Home port (where permanent document issued).
2095	Barge	Boylston	568	514	4	1879	Ducksport, Mo.	Hoston, Mass.
165058	do	Brabeon	8	8	1	1905	Boyd's Creek, Tenn.	Chattanooga, Tenn.
162691	do	Braddock	151	104	1	1906	Halthmore, Md.	Baltimore, Md.
162109	do	Brandywine	387	387	1	1902	Elkton, Md.	Philadelphia, Pa.
164117	do	Bretton	456	456	1	1910	do	do
162035	do	Brewster	215	195	1	1903	Brooklyn, N. Y.	New York, N. Y.
162712	Dredge	Brian Born	348	296	8	1889	Toledo, Ohio	Buffalo, N. Y.
165088	Barge	Brice	443	422	1	1912	Brooklyn, N. Y.	New York, N. Y.
163051	do	Bridgeport	259	259	1	1907	Kingston, N. Y.	do
163286	do	Bright	6	6	1	1909	Bright, Tenn.	Chattanooga, Tenn.
165161	do	Brighton	449	430	1	1913	Mariner Harbor, N. Y.	New York, N. Y.
31698	do	Bright Star	217	217	1	1901	Rondout, N. Y.	do
162270	do	Brimstone	328	328	1	1904	Mariners Harbor, N. Y.	do
163384	do	Bristol	629	501	3	1907	Noank, Conn.	do
53266	do	BRITANNIA	1,199	1,110	7	1891	West Superior, Wis.	Belfast, Me.
3898	do	Broad Bill	5	5	1	1901	Morehead City, N. C.	Beaufort, N. C.
31562	do	Broad Mountain	237	237	1	1891	South Rondout, N. Y.	New York, N. Y.
165459	do	Bronxville	454	427	1	1913	Mariners Harbor, N. Y.	do
31502	do	Brooklyn	154	147	1	1887	South Brooklyn, N. Y.	do
31735	do	Brooklyn	346	346	1	1903	Perth Amboy, N. J.	do
162897	do	Brooklyn Eastern District Terminal No. 2	853	853	2	1906	Noank, Conn.	do
164085	do	BROOKLYN EASTERN DISTRICT TERMINAL No. 5	792	792	0	1910	Camden, N. J.	do
165480	do	BROOKLYN EASTERN DISTRICT TERMINAL No. 6	825	825	1	1913	do	do
165041	do	BROOKLYN EASTERN DISTRICT TERMINAL No. 7	873	873	1	1912	do	do
162868	do	Brooklyn Eastern District Terminal No. 9	853	853	2	1906	Noank, Conn.	do
164783	do	BROOKLYN EASTERN DISTRICT TERMINAL No. 14	807	807	1	1912	Camden, N. J.	do
164922	do	Brooks	7	7	1	1912	Clayton, N. Y.	Cape Vincent, N. Y.
164283	do	Brown	14	14	2	1909	Kingston, Tenn.	Chattanooga, Tenn.
163798	Scow	Brownsville No. 1	11	11	0	1909	Brownsville, Wash.	Port Townsend, Wash.
164034	do	Brownsville No. 3	33	33	0	1911	Ballard, Wash.	Seattle, Wash.
164466	do	Bruce	11	11	0	1911	Ketchikan, Alaska	Ketchikan, Alaska
162914	Barge	Bruswick	198	198	1	1906	Kingston, N. Y.	New York, N. Y.
165331	do	Brunswick	478	478	1	1914	Chesapeake City, Md.	Philadelphia, Pa.
2838	do	Buckeye State	518	492	5	1873	East Saginaw, Mich.	Buffalo, N. Y.
165700	do	Buck Hill	459	459	0	1914	Kingston, N. Y.	New York, N. Y.
164975	do	Budge	10	10	2	1912	Clinton, Iowa	Dubuque, Iowa
31497	do	Budget	363	351	1	1887	Perth Amboy, N. J.	Hoston, Mass.
163937	do	Budweiser	210	210	0	1909	Ballard, Wash.	Seattle, Wash.
31394	do	Buffalo	122	116	2	(t)	New York, N. Y.	New York, N. Y.
31532	do	Buffalo	666	633	1	1890	South Rondout, N. Y.	do
31618	do	Buffalo	351	351	0	1892	Wilmington, Del.	do
164895	Scow	Buffalo	193	193	1	1892	Cleveland, Ohio	Buffalo, N. Y.
31600	do	Bug	13	13	0	1899	Anacortes, Wash.	Port Townsend, Wash.
164490	do	Bug	14	14	0	1911	Ketchikan, Alaska	Ketchikan, Alaska
31691	Barge	Bullion	190	136	1	1900	Perth Amboy, N. J.	New York, N. Y.
164179	do	Bunker Hill	6	6	1	1910	Bunker Hill, Tenn.	Chattanooga, Tenn.
165493	do	Burnside	450	429	1	1913	Mariners Harbor, N. Y.	New York, N. Y.
165358	Scow	Burns	12	12	0	1913	Seattle, Wash.	Seattle, Wash.
31684	Barge	Bush No. 16	153	153	1	(t)	Rondout, N. Y.	New York, N. Y.
163972	do	Bush No. 15	184	184	1	1909	Perth Amboy, N. J.	do
163986	do	Bush No. 16	179	179	1	1909	do	do
164010	do	Bush No. 17	178	178	1	1910	do	do
164022	do	Bush No. 18	183	183	1	1910	do	do
164212	do	Bush No. 19	180	180	1	1910	do	do
164260	do	Bush No. 20	174	174	1	1910	do	do
164515	do	Bush No. 21	169	169	1	1911	do	do
164532	do	Bush No. 22	180	180	1	1911	do	do
164606	do	Bush No. 23	181	181	1	1911	do	do
164040	do	Bush No. 24	170	170	1	1911	do	do
164600	do	Bush No. 25	170	170	1	1911	do	do
164714	do	Bush No. 26	170	170	1	1912	do	do
164508	do	Bussell	10	10	1	1912	do	do
31496	do	Buttle	344	332	1	1883	Perth Amboy, N. J.	Chattanooga, Tenn.
162725	do	Buttle	177	177	1	1900	do	Hoston, Mass.
165114	House boat	By-Bell	46	46	1	1913	Baltimore, Md.	Perth Amboy, N. J.
165121	Canal boat	Byrnes Sisters	123	123	0	1893	Buffalo, N. Y.	Annapolis, Md.
164021	Barge	Byron	434	405	1	1910	Port Richmond, N. Y.	New York, N. Y.
C.								
165440	Barge	C.	137	137	0	1903	Herwick, Ia.	Houston, Tex.
34435	Scow	C. C.	6	6	0	1902	Whatcom, Wash.	Portland, Oreg.
34353	do	C. C. C. No. 1	13	13	0	1900	Beach, Wash.	Port Townsend, Wash.
34354	do	C. C. C. No. 2	13	13	0	1910	do	do

† Formerly barge Perryville; rebuilt 1915.

† Formerly barge 116.

† Rebuilt 1877.

† Rebuilt 1901.

UNRIGGED MERCHANT VESSELS OF THE UNITED STATES—Continued.

Official No.	Class.	Name of vessel.	Gross tonnage.	Net tonnage.	Crew.	When built.	Where built.	Home port (where permanent document issued).
165012	Scow	U. C. Co. No. 1	20	20	0	1915	Seattle, Wash.	Seattle, Wash.
165043	do	U. C. Co. No. 2	20	20	0	1915	do	Do.
165044	do	U. C. Co. No. 3	20	20	0	1915	do	Do.
164087	do	C. P. No. 3	10	10	0	1910	Village Point, Wash.	Do.
164088	do	C. P. No. 4	10	10	0	1910	do	Do.
164214	do	C. P. No. 5	25	25	1	1910	Hollingham, Wash.	Do.
164245	do	C. P. No. 6	25	25	1	1910	do	Port Townsend, Wash.
165125	do	C. P. No. 7	26	26	0	1913	do	Do.
165131	do	C. P. No. 8	26	26	0	1913	do	Do.
165137	do	C. P. No. 9	26	26	0	1913	do	Do.
165208	do	C. P. No. 10	282	282	0	1913	do	Do.
165805	do	C. P. No. 11	26	26	0	1914	do	Seattle, Wash.
165806	do	C. P. No. 12	26	26	0	1914	do	Do.
165810	do	C. P. No. 13	20	20	0	1914	do	Do.
165811	do	C. P. No. 14	20	20	0	1914	do	Do.
164780	do	C. P. Co. No. 1	24	24	0	1912	Port Blakely, Wash.	Portland, Oreg.
164787	do	C. P. P. Co. No. 2	24	24	0	1912	do	Do.
164788	do	C. P. P. Co. No. 3	24	24	0	1912	do	Do.
34243	Barge	C. B. C. Co. No. 2	133	125	0	1895	Cleveland, Ohio	New York, N. Y.
34244	do	C. B. C. Co. No. 3	133	125	0	1895	do	Do.
34262	do	C. B. C. Co. No. 9	163	163	0	1896	Elizabeth, N. J.	Do.
34253	do	C. B. C. Co. No. 10	163	163	0	1896	do	Do.
34259	do	C. S. C. Co. No. 11	162	162	0	1896	do	Do.
34254	do	C. S. C. Co. No. 12	164	164	0	1896	do	Do.
34256	do	C. S. C. Co. No. 13	164	164	0	1896	do	Do.
34258	do	C. S. C. Co. No. 15	168	168	0	1896	do	Do.
164804	Scow	C. P. & B. Co. No. 1	20	20	0	1912	Bellingham, Wash.	Port Townsend, Wash.
164934	do	C. P. & B. Co. No. 2	20	20	0	1912	do	Do.
34367	do	C. W. F. No. 1	16	16	0	1900	Anacortes, Wash.	Port Angeles, Wash.
34381	do	C. W. F. No. 2	23	23	0	1902	do	Do.
164603	do	C. & W. No. 1	41	41	0	1904	Albermarle, Wash.	Port Townsend, Wash.
34401	Barge	C. Tryon	200	200	1	1901	Perth Amboy, N. J.	Newark, N. J.
162141	do	C. O. Harris	346	346	1	1903	Brooklyn, N. Y.	New York, N. Y.
166020	do	C. O. Jones	6	6	0	1914	Iacona Ferry, Tenn.	Chattanooga, Tenn.
165257	do	C. D. S. Miller	397	307	1	1913	South Rondout, N. Y.	New York, N. Y.
162211	Canal boat	C. E. Holden	104	99	1	1904	Whitehall, N. Y.	Rouses Point, N. Y.
34170	Barge	C. F. Deering	106	101	1	1880	Portland, Conn.	New York, N. Y.
163205	Canal boat	C. G. Morrow	101	90	1	1893	Northumberland, N. Y.	Albany, N. Y.
34209	do	C. G. Putnam	109	104	1	1899	do	Do.
163853	do	C. H. McKee, Jr.	131	125	1	1909	Champlain, N. Y.	Do.
34343	Barge	C. H. Tibbits	269	209	1	1899	Tomkins Cove, N. Y.	New York, N. Y.
34283	do	C. H. Gibbs, Jr.	126	126	2	1897	Brooklyn, N. Y.	Do.
165843	do	C. I. Shepard	435	430	0	1915	Gildersleeve, Conn.	New Haven, Conn.
163322	do	C. J. Curtin	263	233	1	1906	Brooklyn, N. Y.	New York, N. Y.
165827	Canal boat	C. J. Curtin	157	167	1	1906	Whitehall, N. Y.	Do.
34150	Scow	C. J. Winant No. 8	181	172	1	1886	Brooklyn, N. Y.	Do.
34191	Barge	C. J. Winant No. 10	174	165	1	1889	do	Do.
165414	do	C. J. Perkins	167	144	3	1918	South Portland, Me.	Portsmouth, N.H.
102894	Canal boat	C. M. Schuyler	94	90	1	1893	St. Johnsville, N. Y.	Rouses Point, N. Y.
162492	Barge	C. B. Ramsay	244	244	0	1905	Lake Charles, La.	Galveston, Tex.
34231	Canal boat	O. T. Laverly	103	98	1	1892	Whitehall, N. Y.	Albany, N. Y.
162003	Barge	C. P. Rowland	282	282	2	1893	Elkton, Md.	Baltimore, Md.
34171	Canal boat	O. Murray Hlgow	101	90	1	1888	Champlain, N. Y.	Albany, N. Y.
165001	Scow	Cacho Creek Dredging Co. No. 1	114	114	0	1916	Seattle, Wash.	Seattle, Wash.
164012	Barge	CAIRO	432	432	3	1910	Port Richmond, N. Y.	Port Arthur, Tex.
163790	do	Cadet Bluo	418	418	1	1909	South Rondout, N. Y.	New York, N. Y.
34239	do	Calcaen	239	239	2	1895	Lake Charles, La.	Galveston, Tex.
34338	Scow	Calcutta	245	245	1	1899	Huffalo, N. Y.	Huffalo, N. Y.
34333	Barge	Calcutta	416	393	1	1899	Brooklyn, N. Y.	New York, N. Y.
162681	do	Calmet	330	330	3	1906	Mariners Harbor, N. Y.	Do.
34461	do	Calvert	368	368	2	1900	Elkton, Md.	Baltimore, Md.
163448	do	Calvin	415	415	1	1908	do	Philadelphia, Pa.
103070	do	Calvin T. Davison	440	410	1	1910	Milford, Del.	Baltimore, Md.
165170	do	Cambrin	450	430	1	1913	Brooklyn, N. Y.	New York, N. Y.
6704	do	Camden	434	424	0	1847	Derby, Conn.	Seattle, Wash.
34351	do	Camden	117	101	1	1900	Brooklyn, N. Y.	New York, N. Y.
161931	do	Camille	601	601	0	1912	St. Michael, Alaska	St. Michael, Alaska.
34321	do	Cannatota	298	276	1	1899	Port Richmond, N. Y.	New York, N. Y.
34340	do	Canton	416	393	1	1899	Brooklyn, N. Y.	Do.
163901	do	Cape	10	10	1	1905	Clayton, N. Y.	Capo Vincent, N. Y.
162480	do	Cape	259	235	1	1903	Brooklyn, N. Y.	New York, N. Y.
161280	do	Caperdon	6	6	1	1908	Scott's Ferry, Ala.	Chattanooga, Tenn.
163210	do	Capitol	414	414	0	1907	Brooklyn, N. Y.	New York, N. Y.
34334	Scow	Capping Scow No. 1	12	12	0	1890	Now Whatcom, Wash.	Seattle, Wash.
34335	do	Capping Scow No. 2	12	12	0	1890	do	Port Townsend, Wash.
34324	do	Capping Scow No. 3	12	12	0	1890	do	Do.
34325	do	Capping Scow No. 4	12	12	0	1890	do	Do.
34145	Barge	Capt. Albert	97	97	2	1885	Brooklyn, N. Y.	New York, N. Y.
34420	do	Captain Jameson	334	334	1	1901	Rondout, N. Y.	Do.

† Steel.

‡ Rebuilt 1900.

UNRIGGED MERCHANT VESSELS OF THE UNITED STATES—Continued.

Official No.	Class.	Name of vessel.	Gross tonnage.	Net tonnage.	Crew.	Where built.	Home port (where permanent document issues).
34269	Barge	Capt. Tom	154	154	1	1893 Brooklyn, N. Y.	New London, Conn.
104046	do.	Captain O. W. Cross	7	7	1	1908 Agee, Tenn.	Chattanooga, Tenn.
163604	do.	Capt. Frank Sullivan	202	202	1	1908 West New Brighton, N. Y.	New York, N. Y.
105341	do.	Capt. M. Quinn	462	462	1	1913 Brooklyn, N. Y.	Do.
162316	do.	Capt. Peter Cahill	268	268	1	1897 Port Richmond, N. Y.	Do.
102970	do.	Capt. Thos. W. Connell	212	212	1	1894 Kingston, N. Y.	Do.
104580	Canal boat	Capt. Elm Kaffery	98	93	1	1894 Tonawanda, N. Y.	Rouses Point, N. Y.
34247	Barge	Carbonate	94	94	1	1896 Buffalo, N. Y.	Buffalo, N. Y.
34441	do.	Cardigan	319	319	1	1901 Sleightsburg, N. Y.	New York, N. Y.
162956	do.	Carlton	186	186	0	1908 St. Michael, Alaska	St. Michael, Alaska.
104674	do.	Carlton	478	457	1	1911 Mariners Harbor, N. Y.	New York, N. Y.
162888	do.	Carman	424	403	1	1900 Brooklyn, N. Y.	Do.
163470	do.	Carmanla	410	410	0	1908 Perth Amboy, N. J.	Do.
105909	Scow	Carnation	110	119	0	1914 Seattle, Wash.	Seattle, Wash.
34448	Barge	Carolina	334	334	1	1897 Elkton, Md.	Philadelphia, Pa.
165012	Canal boat	Carolina	100	91	1	1912 Elizabeth City, N. C.	Albany, N. Y.
34389	do.	Caroline White	105	100	1	1900 Champlain, N. Y.	Rouses Point, N. Y.
163074	Scow	Carp	27	27	0	1907 Bellingham, Wash.	Ketchikan, Alaska.
34402	Barge	Carrie	385	368	0	1901 Chittenden, Conn.	New York, N. Y.
34444	do.	Carroll	300	300	3	1895 Elkton, Md.	Baltimore, Md.
105110	do.	Carter	453	435	1	1912 Brooklyn, N. Y.	Do.
164839	do.	Cassie	948	871	7	1890 do.	Boston, Mass.
162960	do.	Catawba	150	150	1	1900 Port Richmond, N. Y.	Baltimore, Md.
105207	do.	Catawba	473	473	1	1913 Elkton, Md.	Philadelphia, Pa.
34438	do.	Catoclin	304	292	2	1901 Port Richmond, N. Y.	Baltimore, Md.
105016	Canal boat	Catharine A. Hill	148	148	3	1908 Durhamville, N. Y.	Buffalo, N. Y.
104907	do.	Catherine Connolly	106	99	1	1912 Rondout, N. Y.	Albany, N. Y.
34425	Barge	Catherine Ward	253	241	1	1901 Perth Amboy, N. J.	New York, N. Y.
103814	do.	Catherine Murray	144	144	1	1900 Kingston, N. Y.	Do.
105872	do.	Catherine R.	305	305	1	1911 do.	Do.
105342	Canal boat	Catherine E. Heaney	103	96	1	1898 Tonawanda, N. Y.	Albany, N. Y.
34453	Barge	Catskill	416	392	1	1903 Brooklyn, N. Y.	New York, N. Y.
63094	do.	Cayuga	374	374	1	1895 Elkton, Md.	Philadelphia, Pa.
105478	do.	Cayuga	450	421	1	1913 Mariners Harbor, N. Y.	New York, N. Y.
34418	do.	Cecilia Molivaine	428	428	1	1901 Elkton, Md.	Philadelphia, Pa.
34444	do.	Cecil	370	370	2	1900 do.	Baltimore, Md.
164991	do.	Cedarcliff	323	323	0	1910 Kingston, N. Y.	New York, N. Y.
104375	do.	Cedar Hill No. 2	260	260	1	Do.
104379	do.	Cedar Hill No. 3	272	272	1	Do.
34416	Canal boat	Colena Delorme	99	94	1	1900 Whitehall, N. Y.	Albany, N. Y.
102675	Barge	Colostine McNally	441	441	1	1900 Elkton, Md.	Philadelphia, Pa.
102889	do.	Conral	424	402	1	1900 Brooklyn, N. Y.	New York, N. Y.
104887	do.	Conral	20	20	1	1911 Clarington, Ohio	Pittsburgh, Pa.
34432	do.	Conrury	623	644	2	1901 Brooklyn, N. Y.	New York, N. Y.
105297	Canal boat	Coyton	146	146	1	1897 Tonawanda, N. Y.	Do.
163331	Barge	Craighan	310	310	1	1907 Brooklyn, N. Y.	Do.
34272	do.	Chaldean	189	189	1	1890 do.	Do.
105723	do.	Champlain	473	473	1	1911 Chesapeake City, Md.	Philadelphia, Pa.
104039	do.	Chaphin	432	403	1	1910 Port Richmond, N. Y.	New York, N. Y.
163813	do.	Chapleo	238	238	1	1900 Camden, N. J.	Philadelphia, Pa.
34240	do.	Charles	152	145	1	1895 Brooklyn, N. Y.	New York, N. Y.
102979	do.	Charles	396	378	0	1900 Chittenden, Conn.	Hartford, Conn.
165467	Scow	Charles Collins	22	23	1	1912 Detroit, Mich.	Detroit, Mich.
103057	Barge	Charles D.	140	140	1	1888 Brooklyn, N. Y.	New York, N. Y.
104070	Scow	Charles D.	314	314	0	1911 Everett, Wash.	Port Townsend, Wash.
34113	Barge	Charles Fisher	99	92	1	1890 Washington, N. C.	New York, N. Y.
63044	do.	Charles Froelick	221	221	1	1901 Astoria, N. Y.	Do.
34175	Canal boat	Charles McCaffroy	100	95	1	1888 Fort Ann, N. Y.	Plattsburg, N. Y.
34266	Barge	Charles Mulford	309	309	0	1891 South Rondout, N. Y.	New York, N. Y.
105018	do.	Charles O.	389	389	0	1911 Brooklyn, N. Y.	Do.
34282	Scow	Charles O'Rourke	105	105	1	1890 Rondout, N. Y.	Do.
34284	Barge	Charles Spear	320	320	0	1894 Coxack, N. Y.	Do.
34294	Canal boat	Charles Whithead	132	132	0	1884 Ithaca, N. Y.	Do.
105015	do.	Catherine A. Hill	148	148	3	1908 Durhamville, N. Y.	Do.
34324	Barge	Charles A. McCaffroy	357	357	0	1898 South Rondout, N. Y.	Do.
105105	Canal boat	Charles A. Hilley	108	100	1	1913 Whitehall, N. Y.	Albany, N. Y.
104829	Barge	CHARLES O. MOLLIVAIN	622	622	1	1912 Philadelphia, Pa.	Philadelphia, Pa.
103557	Canal boat	Charles E. Gates	102	95	1	1901 Northumberland, N. Y.	Albany, N. Y.
105921	Barge	Chas. E. Hill	163	163	1	1914 Cramer Hill, N. J.	Philadelphia, Pa.
105342	Canal boat	Catherine E. Heaney	103	96	1	1898 Tonawanda, N. Y.	Albany, N. Y.
105732	Barge	Charles E. Leater	410	410	1	1914 Athens, N. Y.	New York, N. Y.
34178	Canal boat	Charles E. Rogers	103	98	1	1889 Champlain, N. Y.	Rouses Point, N. Y.
162911	do.	Charles E. Sweet	100	95	1	1897 Tonawanda, N. Y.	Albany, N. Y.
34110	Barge	Charles F. Juster	335	335	0	1901 Rondout, N. Y.	New York, N. Y.
30077	do.	Chas. F. Worburry	244	244	0	1890 Long Island City, N. Y.	Do.
16340	House boat	Chas. H. Augur	25	25	1	1850 Grand Haven, Mich.	Milwaukee, Wis.
3422	Barge	Chas. H. Hodgson	112	106	1	1864 Essex, Mass.	New London, Conn.
163718	do.	Chas. H. Ramsey	207	207	0	1900 Kingston, N. Y.	New York, N. Y.

‡ Formerly barge 201.

† Formerly barge {c Wm. J. Molivaine,
b Marie Hooker.

* Formerly barge Wilbur.

† Formerly barge Arnoldald MoNeil.

† Rebuilt 1911.

UNRIGGED MERCHANT VESSELS OF THE UNITED STATES—Continued.

Official No.	Class.	Name of vessel.	Gross tonnage.	Net tonnage.	Crew.	When built.	Where built.	Home port (where permanent document issues).
34395	Canal boat	Charles K. Sparks	107	104	1	1888	Tonawanda, N. Y.	Plattsburg, N. Y.
6830	Barge	Charles L. Mather	49	40	3	1861	Athens, N. Y.	Boston, Mass.
162633	do.	Charles L. Taguo	336	335	1	1905	Rondout, N. Y.	New York, N. Y.
165055	Dredge	CHARLES M. HALL	828	828	1	1914	Manitowoc, Wis.	Ogdensburg, N. Y.
162905	Barge	Charles N. Gregory	237	237	0	1903	Roundout, N. Y.	New York, N. Y.
163555	Canal boat	Charles H. McMullen	104	95	1	1908	Lansburg, N. Y.	Albany, N. Y.
162297	Barge	Charles W. Davis	221	221	1	1904	Philadelphia, Pa.	Philadelphia, Pa.
163310	Canal boat	Chas. W. Duml	93	94	1	1893	Whitetail, N. Y.	New York, N. Y.
163315	Barge	Charleston	145	145	1	1906	Kingston, N. Y.	New York, N. Y.
165813	do.	Charleston	473	473	1	1914	Elkton, Md.	Philadelphia, Pa.
34332	do.	Charlotte	410	389	1	1899	Brooklyn, N. Y.	New York, N. Y.
163891	do.	Charlotte	21	21	2	1909	Clayton, N. Y.	Cape Vincent, N. Y.
162447	do.	CHARMANS	275	275	2	1896	Elizabeth, N. J.	Port Arthur, Tex.
34337	do.	Chatham	414	393	1	1899	Brooklyn, N. Y.	New York, N. Y.
165211	do.	Chauncey	460	436	1	1913	do.	Do.
34400	Scow	Choboygan	95	95	2	1894	West Superior, Wis.	Duluth, Minn.
34347	Barge	Cheer	143	143	1	1900	Brooklyn, N. Y.	New York, N. Y.
163339	do.	Chelsea	430	400	1	1907	Tottenville, N. Y.	Do.
163532	do.	Chelsea	282	282	1	1908	do.	Do.
34182	do.	Chemist	132	122	1	1890	Greenpoint, N. Y.	Do.
162925	do.	Chena	440	440	1	1890	St. Michael, Alaska	St. Michael, Alaska.
165110	do.	Cherokee	473	473	1	1913	Elkton, Md.	Philadelphia, Pa.
207979	do.	Cherry Valley	9	9	0	1910	Everett, Wash.	Port Townsend, Wash.
163610	do.	Chesapeake	464	464	1	1908	Elkton, Md.	Philadelphia, Pa.
165508	Scow	Chester No. 1	216	216	0	1913	Seattle, Wash.	Seattle, Wash.
165528	do.	Chester No. 6	201	201	0	1913	do.	Do.
165234	do.	Chester No. 7	143	143	0	1913	do.	Do.
165184	do.	Chester No. 8	143	143	0	1913	do.	Do.
164380	do.	Chester No. 9	304	304	0	1911	do.	Do.
164445	do.	Chester No. 10	272	272	0	1911	do.	Do.
164653	do.	Chester No. 11	280	280	0	1911	do.	Do.
164600	Scow	Chester No. 12	195	195	0	1911	do.	Do.
165405	do.	Chester No. 13	202	202	0	1913	do.	Do.
164704	do.	Chester No. 14	195	195	0	1911	do.	Do.
162715	Barge	Chester No. 15	62	62	0	1906	Everett, Wash.	Do.
165255	Scow	Chester No. 16	88	88	0	1913	Seattle, Wash.	Do.
165552	do.	Chester No. 17	102	102	0	1913	do.	Do.
163785	Dredge	CHESTER	434	351	6	1900	Eparrow Point, Md.	New York, N. Y.
164614	Barge	Chester	460	460	1	1911	Elkton, Md.	Philadelphia, Pa.
33694	do.	Chester Griswold	197	187	2	1890	New Baltimore, N. Y.	Albany, N. Y.
33542	do.	Chicago	365	347	2	1831	New York, N. Y.	Do.
34276	Scow	Chicago	314	271	2	1867	Baltimore, Md.	Baltimore, Md.
34320	Barge	Chicago	351	351	0	1899	Wilmington, Del.	New York, N. Y.
34287	do.	Chief	170	150	2	1897	Noank, Conn.	Do.
164130	Scow	Chief No. 1	71	71	2	1901	Oshkosh, Wis.	Milwaukee, Wis.
164437	do.	Chief No. 2	123	123	2	1907	do.	Do.
163589	do.	Chinik	25	25	0	1907	Nome, Alaska	Nome, Alaska.
34405	do.	Chinook	104	104	0	1901	New Whatcom, Wash.	Port Townsend, Wash.
162103	do.	Chinook	316	316	13	1904	Duluth, Minn.	Detroit, Mich.
164830	do.	Chilopeck No. 1	64	64	0	1912	Seattle, Wash.	Seattle, Wash.
34327	do.	Chilopeck No. 4	17	17	0	1899	New Whatcom, Wash.	Tacoma, Wash.
51303	Barge	Choptank	376	376	1	1898	Elkton, Md.	Philadelphia, Pa.
36928	do.	Chowan	375	375	1	1898	do.	Do.
162105	do.	Christiana	363	363	1	1901	do.	Do.
34221	do.	Christino	184	174	1	1891	Rockyhill, Conn.	Hartford, Conn.
165376	do.	Chuek	8	8	1	1913	Kingston, Tenn.	Chattanooga, Tenn.
163072	Scow	Chum	27	27	0	1907	Hollingham, Wash.	Ketchikan, Alaska.
34274	Barge	Chunmunt	322	311	2	1896	Baltimore, Md.	Baltimore, Md.
163612	do.	Cison	340	340	1	1908	Brooklyn, N. Y.	New York, N. Y.
164237	do.	City	100	100	1	1893	Portsmouth, Va.	Norfolk, Va.
162780	Scow	City Transfer Co.	112	112	0	1903	Port Townsend, Wash.	Port Townsend, Wash.
126720	Barge	City of Glasgow	958	958	1	1891	West Hvy City, Mich.	Milwaukee, Wis.
126919	do.	City of Kalamazoo	387	387	4	1893	South Haven, Mich.	Do.
5950	do.	City of Hookland	263	254	3	1870	Ithaca, Mo.	Boston, Mass.
163613	do.	Civlian	340	340	1	1908	Brooklyn, N. Y.	New York, N. Y.
163040	Scow	Clara, C. L. Co.	250	250	0	1908	Everett, Wash.	Port Townsend, Wash.
34292	Barge	Clara	104	104	1	1898	New York, N. Y.	New York, N. Y.
162040	do.	Clara	293	270	1	1903	Gilfordscove, Conn.	Do.
162610	do.	Clara	430	430	1	1905	Elkton, Md.	Philadelphia, Pa.
161093	do.	Clara	42	42	1	1909	Vista, Fla.	Cedar Keys, Fla.
163034	do.	Clara Brooks	472	452	3	1909	Madison, Md.	Baltimore, Md.
34439	do.	Claremont	304	292	2	1901	Port Richmond, N. Y.	Do.
163976	do.	Clarence	440	433	0	1909	Gildersleeve, Conn.	Do.
31652	do.	Clarence McNally	361	351	1	1894	Elkton, Md.	Hartford, Conn.
165431	Canal boat	Clarence E. F. Dumaresq	124	118	1	1913	Whitetail, N. Y.	Philadelphia, Pa.
165030	do.	Clarence B. Betts	164	153	1	1912	Tonawanda, N. Y.	Ogdensburg, N. Y.
162620	Scow	Clark and Lennon	43	43	0	1916	Sedro Woolley, Wash.	Port Townsend, Wash.
165349	do.	Clark-Nickerson No. 1	170	170	0	1903	Seattle, Wash.	Everett, Wash.

1 Formerly scow Rosario.
 * Formerly barge Magnolia.

2 Formerly barge E. A. Boudier.
 3 Formerly barge Sharon Hill.

5 Formerly barge B. T. Donaldson.
 * Rebuilt 1909.

† Rebuilt 1908.

UNRIGGED MERCHANT VESSELS OF THE UNITED STATES—Continued.

Official No.	Class.	Name of vessel.	Gross tonnage.	Net tonnage.	Crew.	When built.	Where built.	Home port (where permanent document issues).
165498	Scow	Clark-Nickerson No. 2	348	348	0	1913	Seattle, Wash.	Seattle, Wash.
163115	Barge	Clay	184	156	0	1907	Weehawken, N. J.	New York, N. Y.
34329	do	Clayton	408	387	1	1899	Brooklyn, N. Y.	Do.
34353	do	Clearfield	116	99	1	1900	do	Do.
162563	do	Cleary Bros	235	222	1	1893	do	Do.
34276	do	Cleveland	281	245	2	1897	Baltimore, Md.	Baltimore, Md.
162069	do	Clinton	147	130	2	1897	Port Richmond, N. Y.	Do.
62468	do	Clinton Point	365	347	2	1887	New Baltimore, N. Y.	New York, N. Y.
164959	do	Clinton Star	45	45	1	1905	La Salle, N. Y.	Buffalo, N. Y.
163908	Canal boat	Clinton Wilson	102	96	1	1909	Waterford, N. Y.	Rouses Point, N. Y.
34217	Barge	Clio	300	290	1	1891	Brooklyn, N. Y.	New York, N. Y.
34204	do	Clyde	408	378	1	1890	do	Do.
164089	do	Clyde	79	70	1	1910	New Decatur, Ala.	Chattanooga, Tenn.
163741	Scow	Coast No. 1	31	31	0	1909	Anacortes, Wash.	Port Townsend, Wash.
163742	do	Coast No. 2	31	31	0	1909	do	Do.
163073	do	Cod	27	27	0	1907	Bellingham, Wash.	Do.
165446	Barge	Cohansey	473	473	1	1913	Elkton, Md.	Ketchikan, Alaska.
163071	Scow	Coho	27	27	0	1907	Bellingham, Wash.	Ketchikan, Alaska.
34210	Barge	Coler	473	387	1	1897	Brooklyn, N. Y.	New York, N. Y.
162908	do	Cold Spring	424	403	1	1903	do	Do.
163030	do	Collegian	271	271	2	1906	do	Do.
162303	do	Colonel	275	275	5	1902	do	New London, Conn.
164553	Canal boat	Colonia	101	90	1	1885	Buffalo, N. Y.	Albany, N. Y.
5016	House boat	Columbia	106	106	1	1871	Chester, Pa.	New York, N. Y.
34445	Barge	Columbia	359	359	8	1868	Elkton, Md.	Baltimore, Md.
34452	Dredge	Columbia	522	392	10	1903	Duluth, Minn.	Duluth, Minn.
163510	Scow	Columbia	150	150	3	1893	Rondout, N. Y.	Perth Amboy, N. J.
165050	Barge	Columbia	391	391	1	1912	Kingston, N. Y.	New York, N. Y.
34437	Scow	Columbia No. 1	51	51	0	1901	Whatecom, Wash.	Port Townsend, Wash.
162987	Barge	Columbia No. 1	172	172	2	1905	Brooklyn, N. Y.	New York, N. Y.
34267	do	Columbus	221	221	1	1892	Port Richmond, N. Y.	Do.
34240	do	Columbus	313	261	2	1900	Baltimore, Md.	Baltimore, Md.
164733	do	Columbus	473	473	1	1912	Elkton, Md.	Philadelphia, Pa.
126096	House boat	Comanche	22	21	1	1885	Alexandria Bay, N. Y.	Cape Vincent, N. Y.
164903	Barge	Comfort	31	31	0	1910	Wyandotte, Mich.	Detroit, Mich.
164040	House boat	Comfort	19	19	2	1910	Dexter, N. Y.	Cape Vincent, N. Y.
164917	Barge	Comfort No. 2	8	8	2	1912	Savanna, Ill.	Chicago, Ill.
34328	do	Commander	174	174	2	1899	Brooklyn, N. Y.	New York, N. Y.
163092	do	Commander	360	360	2	1907	Noank, Conn.	Do.
34294	do	Commercial	183	183	2	1898	South Rondout, N. Y.	Do.
162992	do	Commissary	353	353	1	1906	Brooklyn, N. Y.	Do.
24412	do	Committed	162	162	2	1901	do	Do.
24167	Scow	Commodore	146	138	3	1887	Perth Amboy, N. J.	Perth Amboy, N. J.
34316	Barge	Commodore	145	145	2	1899	Brooklyn, N. Y.	New York, N. Y.
162700	do	Commodore	120	120	2	1892	Buffalo, N. Y.	Baltimore, Md.
162727	do	Commodore	261	261	4	1906	Brooklyn, N. Y.	New York, N. Y.
163370	do	Commonwealth	409	409	1	1907	do	Do.
34214	do	Companion	133	133	2	1890	do	Do.
162166	do	Company	204	169	1	1904	do	Do.
34407	Scow	Company I	26	26	1	1897	West Superior, Wis.	Duluth, Minn.
164591	Barge	Comptroller	445	445	0	1910	Weehawken, N. J.	New York, N. Y.
34311	do	Conrado	162	152	2	1899	Brooklyn, N. Y.	Do.
162741	do	Conemaugh	148	148	2	1900	Port Richmond, N. Y.	Baltimore, Md.
163370	do	Conoy Island	158	158	1	1907	Perth Amboy, N. J.	Perth Amboy, N. J.
24413	do	Confidence	163	163	2	1901	Brooklyn, N. Y.	New York, N. Y.
162558	do	Confluence	310	290	1	1905	Baltimore, Md.	Baltimore, Md.
162047	do	Congers	210	189	1	1903	Brooklyn, N. Y.	New York, N. Y.
34285	do	Congress	183	183	2	1893	South Rondout, N. Y.	Do.
34285	do	Congress	289	289	1	1910	Tottenville, N. Y.	Do.
163770	Scow	CONNAUGHT	310	310	1	1900	Roose, Mich.	Buffalo, N. Y.
162668	Barge	Connellsville	148	148	1	1905	Port Richmond, N. Y.	Baltimore, Md.
163814	do	Connecticut	473	473	1	1915	Chesapeake City, Md.	Philadelphia, Pa.
34341	do	Conqueror	193	193	2	1890	Brooklyn, N. Y.	New York, N. Y.
163305	do	Conqueror	363	363	1	1907	do	Do.
34345	do	Conquest	157	157	2	1890	do	Do.
163438	do	Consolidated	473	473	0	1907	South Rondout, N. Y.	Do.
34300	do	Consort	207	207	2	1900	Brooklyn, N. Y.	Do.
34414	do	Constitution	205	205	2	1901	do	Do.
163302	do	Consul	231	231	1	1907	do	Do.
163607	do	Consul	493	463	1	1908	Lake Charles, La.	Pensacola, Fla.
34421	do	Continental	206	206	2	1901	Brooklyn, N. Y.	New York, N. Y.
163021	do	Contractor	268	268	2	1906	do	Do.
34301	do	Covey	208	208	2	1906	do	Do.
163550	do	Cook	0	0	1	1900	do	Do.
34362	Scow	Cook No. 1	0	0	0	1900	Port Townsend, Wash.	Chattanooga, Tenn.
34363	do	Cook No. 2	19	19	0	1900	Anacortes, Wash.	Port Townsend, Wash.
34364	do	Cook No. 3	19	19	0	1900	do	Do.
34365	do	Cook No. 4	19	19	0	1900	do	Do.
34366	do	Cook No. 5	19	19	0	1900	do	Do.

1 Formerly barge William Lewis.
 † Formerly barge Oakwood.

‡ Formerly barge Ironwood.
 † Formerly barge Strongwood.

‡ Formerly barge Rockwood.
 † Rebuilt 1911.

UNRIGGED MERCHANT VESSELS OF THE UNITED STATES—Continued.

Official No.	Class.	Name of vessel.	Gross tonnage.	Net tonnage.	Crew.	When built.	Where built.	Home port (where permanent document issues).
34369	Scow	Cook No. 8.	10	10	0	1900	Anacortes, Wash.	Port Townsend, Wash.
34370	do.	Cook No. 7.	10	10	0	1900	do.	Do.
34371	do.	Cook No. 8.	10	10	0	1900	do.	Do.
34372	Barge	Cook No. 9.	10	10	0	1900	do.	Do.
34373	do.	Cook No. 10.	5	5	0	1900	do.	Do.
34374	do.	Cook No. 11.	5	5	0	1900	do.	Do.
34376	do.	Cook No. 12.	5	5	0	1900	do.	Do.
163818	Scow	Cook No. 13.	23	23	0	1909	Port Townsend, Wash.	Seattle, Wash.
163819	Barge	Cook No. 14.	23	23	0	1909	do.	Portland, Oreg.
163820	do.	Cook No. 15.	23	23	0	1909	do.	Port Townsend, Wash.
34288	do.	Cooperator.	149	149	2	1897	Brooklyn, N. Y.	New York, N. Y.
162840	Scow	Cora.	78	78	0	1902	Olympia, Wash.	Tacoma, Wash.
34099	Barge	Cora.	380	365	2	1880	Rocky Hill, Conn.	New London, Conn.
34411	do.	Cora.	380	380	0	1901	Port Richmond, N. Y.	New York, N. Y.
165098	do.	Corit.	457	434	1	1912	Brooklyn, N. Y.	Do.
164470	do.	Corine.	34	34	1	1908	Vista, Fla.	Cedar Keys, Fla.
164450	Canal boat	Cornelius Heardon.	100	99	1	1911	Rondout, N. Y.	Albany, N. Y.
34277	do.	Corner Stone.	05	05	1	1887	Tonawanda, N. Y.	Do.
165223	Scow	Cornet.	10	10	0	1913	Cornet, Wash.	Port Townsend, Wash.
34350	Barge	Corning.	234	214	1	1900	Port Richmond, N. Y.	New York, N. Y.
34319	do.	Cornwall.	418	398	1	1899	Brooklyn, N. Y.	Do.
162950	do.	Corporal.	243	243	1	1900	do.	Do.
161965	do.	Corpus Christi.	309	309	1	1912	Lockmoor, La.	Drashear, La.
44301	do.	Corrotoman.	334	319	1	1890	Wilmington, Del.	Philadelphia, Pa.
164288	Scow	Cosmopolis No. 2.	53	53	0	1902	Cosmopolis, Wash.	Port Townsend, Wash.
164289	do.	Cosmopolis No. 3.	55	55	0	1907	do.	Do.
164710	Barge	Cotton Port.	5	5	1	1910	Cotton Port, Tenn.	Chattanooga, Tenn.
34322	Scow	Cottonwood.	5	5	0	1899	Fairhaven, Wash.	Port Townsend, Wash.
164252	Barge	Cowan.	0	0	0	1909	Cowans Ferry, Tenn.	Chattanooga, Tenn.
164537	Dredge	Craighill.	223	223	18	1902	Mobile, Ala.	Plymouth, Mass.
34307	Barge	Crawford.	137	137	1	1893	Brooklyn, N. Y.	New York, N. Y.
163290	do.	Crescent.	429	402	1	1907	Toltonville, N. Y.	Do.
165411	Scow	Cresson.	173	164	0	1894	South Rondout, N. Y.	Perth Amboy, N. J.
165369	Houso boat	Crocket.	10	10	0	1913	Beaumont, Tex.	Port Arthur, Tex.
162767	Barge	Croatan.	410	410	1	1901	Newbern, N. C.	Baltimore, Md.
165329	do.	Crockett.	0	0	1	1907	Crocketts Ferry, Tenn.	Chattanooga, Tenn.
163112	Scow	Crocodile.	14	14	0	1907	Hollingsham, Wash.	Port Townsend, Wash.
165398	do.	Crosby No. 2.	142	142	0	1913	Seattle, Wash.	Seattle, Wash.
165417	do.	Crosby No. 3.	142	142	0	1913	do.	Do.
165577	do.	Crosby No. 4.	185	185	0	1914	do.	Do.
34031	Barge	Cross Creek No. 3.	241	229	1	1878	Perth Amboy, N. J.	New York, N. Y.
34197	do.	Cross Creek No. 11.	201	191	1	1883	do.	Do.
34169	do.	Crotan.	439	409	1	1887	Ritzaboth, N. J.	Do.
162841	Scow	Crow.	21	21	0	1900	Mount Vernon, Wash.	Port Townsend, Wash.
163080	Barge	Crystal.	508	508	1	1909	South Rondout, N. Y.	New York, N. Y.
165332	do.	Crystal.	160	160	1	1905	Rondout, N. Y.	Do.
34303	do.	Cuba.	149	149	2	1899	Brooklyn, N. Y.	Do.
34385	do.	CUNA LINE.	195	195	1	1895	Sault Ste. Marie, Mich.	Buffalo, N. Y.
163431	Scow	CUREN RIV.	160	160	0	1907	Port Huron, Mich.	Do.
163695	Barge	Cullen No. 0.	428	428	1	1908	Kingston, N. Y.	New York, N. Y.
163889	do.	Cullen No. 1.	400	400	1	1908	do.	Do.
163787	do.	Cullen No. 15.	400	400	1	1909	Athens, N. Y.	Do.
166957	do.	Cullen No. 19.	400	400	0	1915	Rondout, N. Y.	Do.
34277	do.	Cumberland.	132	03	2	1897	Baltimore, Md.	Baltimore, Md.
165756	Canal boat	Cumberland.	118	118	1	1899	Buffalo, N. Y.	Buffalo, N. Y.
51-113	Barge	Currituck.	382	382	1	1900	Elkton, Md.	Philadelphia, Pa.
34119	do.	Curry.	205	195	4	1882	Commumpaw, N. J.	New York, N. Y.
163121	do.	Cvetora.	324	324	1	1907	Philadelphia, Pa.	Do.
D.								
163150	Barge	D.	137	137	0	1908	Herwick, Ia.	Houston, Tex.
165478	Scow	D.	195	195	1	1911	Baltimore, Md.	Baltimore, Md.
35505	do.	D 33.	457	457	2	1901	Duluth, Minn.	Duluth, Minn.
35599	do.	D 34.	457	457	2	1901	do.	Do.
36317	do.	D 35.	607	607	3	1903	do.	Do.
162282	do.	D 37.	715	675	2	1904	Manitowoc, Wis.	Do.
161020	Barge	D. C. W. No. 2.	11	11	2	1912	Shula, Iowa.	Dubuque, Iowa.
162544	Scow	D. D. Stewart.	01	01	0	1905	Coppermount, Alaska.	Kotlikan, Alaska.
161200	do.	D. E. Manns No. 2.	28	23	2	1908	Tonawanda, N. Y.	Buffalo, N. Y.
163669	Barge	D. F. Leavy.	225	225	1	1903	Brooklyn, N. Y.	New York, N. Y.
162623	do.	D. H. Opdenbrouw.	210	210	1	1904	Kingston, N. Y.	Do.
165580	Scow	D. J. Moran No. 1.	34	34	1	1893	Sault Ste. Marie, Mich.	Marquette, Mich.
35533	Barge	D. J. Mulqueen.	267	267	1	1891	Jersey City, N. J.	New York, N. Y.
35515	Canal boat	D. M. Mosso.	125	110	0	1891	Northumberland, N. Y.	Albany, N. Y.
35520	do.	D. & G. Rohart.	108	100	1	1893	Champlain, N. Y.	Plattsburg, N. Y.
69070	Scow	D. T. Co. I.	143	143	0	1895	Ballard, Wash.	Port Townsend, Wash.
68078	do.	D. T. Co. VI.	103	103	0	1900	do.	Do.

1 Formerly barge Ida J. Maas.
 2 Chesapeake.
 1 Formerly barge Chas. G. Blades.

1 Formerly barge Minerva.
 1 Formerly scow Stinson No. 1.
 1 Formerly scow Stinson No. 6.

1 Rebuilt 1907.
 1 Rebuilt 1909.
 1 Boel.

UNRIGGED MERCHANT VESSELS OF THE UNITED STATES—Continued.

Official No.	Class.	Name of vessel.	Gross tonnage.	Net tonnage.	Crew.	When built.	Where built.	Home port (where permanent document issued).
35613	Scow	D. L. Co. XVI	184	184	0	1902	Olympia, Wash.	Seattle, Wash.
163135	do.	D. L. Co. No. 2	59	50	0	1905	Bremerton, Wash.	Do.
162369	do.	D. L. Co. No. IV	105	105	0	1903	Olympia, Wash.	Do.
162370	do.	D. L. Co. No. V	105	105	0	1903	Seattle, Wash.	Do.
162371	do.	D. L. Co. No. VII	72	72	0	1904	Olympia, Wash.	Do.
162372	do.	D. L. Co. No. IX	66	66	0	1904	Seattle, Wash.	Portland, Oreg.
162373	do.	D. L. Co. No. XIII	103	103	0	1904	Olympia, Wash.	Seattle, Wash.
162374	do.	D. L. Co. No. XIV	103	103	0	1904	Seattle, Wash.	Do.
162375	do.	D. L. Co. No. XV	439	439	0	1904	Olympia, Wash.	Do.
163678	do.	D. L. Co. XVII	113	113	0	1908	Seattle, Wash.	Do.
163679	do.	D. L. Co. XVIII	113	113	0	1908	do.	Do.
163707	do.	D. L. Co. XIX	104	104	0	1908	do.	Do.
30182	Barge	D. L. Co. XXI	582	582	0	1899	do.	Port Townsend, Wash.
144524	Scow	D. L. Co. XXI	32	32	0	1911	do.	Seattle, Wash.
164544	do.	D. L. Co. XXII	23	23	0	1907	Bremerton, Wash.	Ketchikan, Alaska.
164681	do.	D. L. Co. XXIII	534	534	0	1904	Hoquiam, Wash.	Seattle, Wash.
162350	Barge	D. L. Co. XXIV	022	022	0	1904	do.	Do.
64210	Scow	D. L. Co. XXV	255	255	0	1910	Port Townsend, Wash.	Port Townsend, Wash.
165400	do.	D. L. Co. XXVI	270	270	0	1913	Seattle, Wash.	Seattle, Wash.
165472	do.	D. L. Co. XXVII	279	279	0	1913	do.	Do.
165616	do.	D. L. Co. XXVIII	160	160	0	1914	do.	Do.
166622	do.	D. L. Co. XXIX	160	160	0	1914	do.	Do.
165538	Barge	D. N. Co. No. 100	342	342	1	1913	Ambridge, Pa.	Houston, Tex.
165539	do.	D. N. Co. No. 101	342	342	1	1913	do.	Do.
165540	do.	D. N. Co. No. 102	342	342	1	1913	do.	Do.
165541	do.	D. N. Co. No. 103	342	342	1	1913	do.	Do.
165542	do.	D. N. Co. No. 104	342	342	1	1913	do.	Do.
162980	do.	Daley	421	421	2	1903	Long Island City, N. Y.	New York, N. Y.
166026	do.	Daley	14	14	1	1910	Millwood, W. Va.	Pittsburgh, Pa.
163720	Scow	Daisy D.	174	174	0	1909	Everett, Wash.	Port Townsend, Wash.
162936	Barge	Dakota	827	827	1	1900	St. Michael, Alaska.	St. Michael, Alaska.
163828	do.	Dakota	110	110	0	1908	Grand Forks, N. Dak.	Pembla, N. Dak.
165086	do.	Dallas	191	191	1	1912	Kingston, N. Y.	New York, N. Y.
162423	Canal boat	Damas S.	102	97	1	1905	Champlain, N. Y.	Albany, N. Y.
35500	Scow	Dan	18	18	0	1890	Anacortes, Wash.	Port Townsend, Wash.
165023	Barge	Dandy	201	201	1	1870	Philadelphia, Pa.	Philadelphia, Pa.
165768	Scow	Dan McCoy	40	40	1	1914	South St. Marie, Mich.	Marquette, Mich.
39703	Barge	Dan McWilliams	392	392	0	1896	Port Richmond, N. Y.	New York, N. Y.
163403	do.	Daniel	414	414	1	1907	South Houtout, N. Y.	Do.
163153	do.	Daniel	200	200	1	1900	Kingston, N. Y.	Do.
163404	Scow	Daniel D. Perry	280	268	1	1908	Buffalo, N. Y.	Buffalo, N. Y.
164208	do.	Daniel E. Manns No. 1	38	38	2	1908	Tonawanda, N. Y.	Do.
165694	Canal boat	Daniel G. O'Day	138	138	0	1909	Durhamville, N. Y.	New York, N. Y.
165701	Scow	Daniel H.	99	99	2	1910	Buffalo, N. Y.	Buffalo, N. Y.
163410	Barge	Daniel F. Hartley	204	204	1	1901	Brooklyn, N. Y.	New York, N. Y.
163703	do.	Daniel R. Roe	240	240	1	1908	South Houtout, N. Y.	Do.
164408	do.	Daniel T. Gilmarin	305	305	1	1910	Brooklyn, N. Y.	Do.
165000	Scow	Darling No. 2	14	14	0	1912	Olympia, Wash.	Tacoma, Wash.
6333	Barge	Dashing Wave	1,054	041	8	1853	Portsmouth, N. H.	Seattle, Wash.
165725	do.	Dauntless	83	83	1	1896	Bordenstown, N. J.	Philadelphia, Pa.
164616	do.	David	315	309	1	1910	Gildersleeve, Conn.	Do.
85170	Canal boat	David Goddard	110	104	0	1881	Whitehall, N. Y.	Plattsburg, N. Y.
35019	Barge	David Harum	248	248	0	1901	Houtout, N. Y.	New York, N. Y.
35336	do.	David Moore	270	270	0	1893	Gildersleeve, Conn.	Do.
162041	do.	David E. Leach	317	317	0	1903	Houtout, N. Y.	Do.
165285	Canal boat	David E. Sanders	108	100	1	1913	do.	Albany, N. Y.
163381	Dredge	David L. Gillespie	707	390	0	1907	Massena, N. Y.	Ogdensburg, N. Y.
165783	Barge	Davis	8	8	1	1913	Davis Ferry, Tenn.	Chatanooga, Tenn.
35504	do.	Dawn	30	30	1	1901	Wells Island, N. Y.	Capo Vincent, N. Y.
165281	Scow	Dawn	110	110	0	1913	Tacoma, Wash.	Tacoma, Wash.
165943	do.	Day Island No. 1	0	0	0	1915	do.	Do.
164308	Barge	Daytona	170	170	1	1907	Kingston, N. Y.	New York, N. Y.
164607	Scow	Deceatur No. 1	8	8	0	1912	Anacortes, Wash.	Port Townsend, Wash.
35470	Barge	December	109	103	2	1885	Brooklyn, N. Y.	New York, N. Y.
162801	Scow	Deering No. 1	30	30	0	1900	Seattle, Wash.	Nome, Alaska.
162801	do.	Deering No. 2	30	30	0	1900	do.	Do.
35332	Barge	Defender	324	324	0	1895	South Houtout, N. Y.	New York, N. Y.
35503	do.	Defender	200	205	0	1898	Goble, Oreg.	Portland, Oreg.
161601	do.	Defiance	15	15	0	1912	Terra Haute, Ind.	Evansville, Ind.
165180	Dredge	Defiance	742	742	10	1912	Green Bay, Wis.	Milwaukee, Wis.
162411	Barge	Delaware	418	418	1	1905	Elkton, Md.	Philadelphia, Pa.
164865	do.	Delaware	107	91	3	1912	Baltimore, Md.	Baltimore, Md.
35520	do.	Delhi	457	457	2	1890	Elizabeth, N. J.	New York, N. Y.
165707	Canal boat	Delos H. Graves	100	93	1	1893	Buffalo, N. Y.	Do.
162303	Barge	Della	70	70	0	1905	Seattle, Wash.	Eagle, Alaska.
164116	Scow	Delve	21	21	0	1911	Everett, Wash.	Seattle, Wash.
167310	Barge	Dennis Blimmons	201	193	2	1891	Wilmington, Del.	Elizabeth City, N. C.
164605	Canal boat	Dennis J. Costello	110	110	1	1899	Buffalo, N. Y.	New York, N. Y.
164600	Barge	Deposit	6	6	1	1912	Port Deposit, Ala.	Mobile, Ala.

1 Formerly scow Bremerton.

2 Formerly barge Ajax.

3 Formerly barge Kalama.

4 Formerly S. C. Co. No. 2.

5 Formerly U. S. I., H. St. p. Verbena.

6 Formerly dredge Zanclo.

†Stool.

UNRIGGED MERCHANT VESSELS OF THE UNITED STATES—Continued.

Official No.	Class.	Name of vessel.	Gross tonnage.	Net tonnage.	Crew.	When built.	Where built.	Home port (where permanent document issued).
164909	Barge	Derrick	23	23	1	1909	Alexandria Bay, N. Y.	Cape Vincent, N. Y.
163000	Scow	Derrick No. 4	116	97	1	1901	Buffalo, N. Y.	Duluth, Minn.
164473	do	DERRICK No. 6	329	329	5	1911	do	do
164007	do	Derrick No. 7	125	125	5	1893	South Chicago, Ill.	do
164008	do	Derrick No. 11	143	143	6	1873	Cleveland, Ohio	do
165382	do	Derry	142	132	0	1894	South Rondout, N. Y.	Perth Amboy, N. J.
163452	do	DESBROYER	356	356	0	1907	Ferrysburg, Mich.	Detroit, Mich.
165357	Canal boat	Deverno Harvey	134	122	1	1897	Durhamville, N. Y.	Buffalo, N. Y.
165323	Barge	Devolon	204	204	1	1906	Kingston, N. Y.	New York, N. Y.
35549	Scow	Dewey	20	20	0	1898	Port Angeles, Wash.	Port Townsend, Wash.
35551	Barge	Dewey	129	129	2	1898	Brooklyn, N. Y.	Nowark, N. J.
35592	Scow	Dewey	43	43	1	1897	West Superior, Wis.	Duluth, Minn.
35577	Barge	Dexter	114	98	1	1900	Brooklyn, N. Y.	New York, N. Y.
164355	do	Diamond K No. 2	41	41	0	1911	Utsalady, Wash.	Seattle, Wash.
35550	do	Diamond State	380	361	1	1898	Milford, Del.	Philadelphia, Pa.
61277	do	Diasond	373	373	2	1896	Elkton, Md.	do
165653	Scow	Didler No. 1	167	158	1	1914	Perth Amboy, N. J.	Perth Amboy, N. J.
35561	do	Dlok	6	6	0	1896	Anacortes, Wash.	Port Townsend, Wash.
164940	do	Dloger	115	115	4	1902	Detroit, Mich.	Detroit, Mich.
165718	Barge	Dilgont	109	109	0	1900	Course Landing, N. J.	Philadelphia, Pa.
165054	Scow	Diver	14	14	2	1901	Aberdeen, Wash.	Seattle, Wash.
165084	Canal boat	Dix	11	11	0	1912	Hoguelan, Wash.	Port Townsend, Wash.
35556	Barge	Dispatch	193	193	1	1890	Rondout, N. Y.	New York, N. Y.
35584	do	Dixie	156	156	1	1900	Brooklyn, N. Y.	do
163551	do	Dixie	132	132	2	1900	Decatur, Ala.	Paducah, Ky.
163774	Scow	Dixie	8	8	0	1900	La Conner, Wash.	Port Townsend, Wash.
35600	do	Dixie, No. 1	10	10	0	1901	Beach, Wash.	Seattle, Wash.
35601	do	Dixie, No. 2	10	10	0	1901	do	do
35610	do	Dixie, No. 3	14	14	0	1902	Chuckanut, Wash.	do
163429	Barge	Dixie, No. 4	22	22	1	1907	Crystal River, Fla.	Cedar Keys, Fla.
163338	Scow	Dixie, No. 4	26	26	0	1909	Bellingham, Wash.	Port Townsend, Wash.
164403	do	Dixie, No. 5	26	26	0	1910	do	do
165211	do	Dixie, No. 6	34	34	0	1913	Anacortes, Wash.	do
165256	do	Dixie, No. 7	34	34	0	1913	do	do
163427	Barge	Dixon 1	34	22	1	1907	Crystal River, Fla.	Cedar Keys, Fla.
163429	do	Dixon 3	22	22	1	1907	do	do
163430	do	Dixon 4	22	22	1	1907	do	do
165545	Dredge	Dobbie	317	199	3	1911	Eastport, N. Y.	Patchogue, N. Y.
165305	Canal boat	Dr. G. W. Crissey	104	97	1	1913	Waterford, N. Y.	Albany, N. Y.
162214	do	Dr. J. E. Helwig	100	95	1	1895	North Tonawanda, N. Y.	do
163200	do	Dr. John A. Hayden	104	98	1	1907	Champlain, N. Y.	Rouses Point, N. Y.
35540	Barge	Dolphin	196	187	0	1898	Olympia, Wash.	Seattle, Wash.
164905	do	Dominlok No. 1	299	299	1	1912	Brooklyn, N. Y.	New York, N. Y.
35599	Scow	Don	65	65	0	1902	Ballard, Wash.	Juneau, Alaska.
35475	Barge	Donald	323	312	2	1883	Aviation River, Conn.	New London, Conn.
164301	do	Donald	451	434	0	1910	Guilderslove, Conn.	Hartford, Conn.
162408	do	Donald R.	385	385	0	1905	Rondout, N. Y.	New York, N. Y.
157540	House boat	Dorn	33	33	2	1899	Alexandria Bay, N. Y.	Cape Vincent, N. Y.
35615	Barge	Dorocheator	358	358	2	1898	Elkton, Md.	Baltimore, Md.
165072	Scow	Doris	8	8	0	1912	Langley, Wash.	Seattle, Wash.
162481	Barge	Dorothy	430	430	1	1905	Elkton, Md.	Philadelphia, Pa.
162032	do	Dorothy	393	393	1	1905	Rondout, N. Y.	New York, N. Y.
163700	Scow	Dorothy D.	252	252	0	1908	Everett, Wash.	Port Townsend, Wash.
163658	Barge	Dorothy M.	192	192	1	1906	Brooklyn, N. Y.	New York, N. Y.
163665	do	Dorothy May	432	432	1	1908	South Rondout, N. Y.	do
165909	Canal boat	Dorothy De Long	102	96	1	1911	Buffalo, N. Y.	Buffalo, N. Y.
165057	Barge	Dorothy E. Price	409	409	1	1910	Kingston, N. Y.	New York, N. Y.
164611	do	Dorogass	400	400	3	1891	Lake Charles, La.	Penacola, Fla.
35512	do	Dow	87	83	0	1910	Boston, Mass.	Boston, Mass.
164743	do	Dow	7	7	1	1912	Lowell, Mass.	Mobile, Ala.
35520	do	Downing	415	391	1	1903	Brooklyn, N. Y.	New York, N. Y.
35587	do	Drayton	110	110	2	1900	Grand Forks, N. Dak.	Pembina, N. Dak.
164815	do	Dreamland	61	61	1	1905	McKeeseport, Pa.	Cincinnati, Ohio.
163024	Scow	Dredge No. 1	431	33	16	1894	Buffalo, N. Y.	Duluth, Minn.
163022	do	Dredge No. 7	820	146	16	1901	Ferrysburg, Mich.	Buffalo, N. Y.
161520	Dredge	Dredge No. 8	210	203	7	1883	Buffalo, N. Y.	do
162048	Barge	Dresden	210	190	1	1903	Brooklyn, N. Y.	New York, N. Y.
163007	Scow	DRILL No. 2	325	170	16	1904	Buffalo, N. Y.	Duluth, Minn.
164003	do	DRILL No. 3	400	400	10	1907	Chicago, Ill.	do
164002	do	DRILL No. 5	820	820	31	1909	Buffalo, N. Y.	Buffalo, N. Y.
163330	Barge	DRILL BOAT No. 1	651	651	16	1913	Wyandotte, Mich.	Duluth, Minn.
164305	Scow	DRILL BOAT No. 4	489	489	9	1908	Cleveland, Ohio	Duluth, Minn.
165085	do	DRILL BOAT No. 8	435	335	10	1912	do	do
165314	Barge	Driver No. 1	68	68	0	1912	King Cove, Alaska	Unalaska, Alaska.
165657	do	Dudley	314	308	0	1914	Guilderslove, Conn.	Hartford, Conn.
163928	Canal boat	Dudley M. Irwin	121	111	1	1907	Tonawanda, N. Y.	Albany, N. Y.
162630	Barge	Duke	380	380	0	1905	Rondout, N. Y.	New York, N. Y.
163393	do	Duke	609	456	3	1907	Elkton, Md.	Baltimore, Md.
165787	do	Duko	253	253	1	1914	West Lake, La.	Morgan City, La.

† Formerly barge Majesty.

† Rebuilt 1905.

† Rebuilt 1911.

UNRIGGED MERCHANT VESSELS OF THE UNITED STATES—Continued.

Official No.	Class.	Name of vessel.	Gross tonnage.	Net tonnage.	Crew.	When built.	Where built.	Home port (where permanent document issues).
163495	Boow	Duluth	142	142	8	1872	Green Bay, Wis.	Duluth, Minn.
35602	Barge	Dumont	242	218	1	1901	Weehawken, N. J.	New York, N. Y.
164076	do	Dundee	438	408	1	1910	Port Richmond, N. Y.	Do.
35517	do	Dunderberg	208	185	1	1891	Weehawken, N. J.	Do.
164535	Boow	Dunle	10	10	0	1911	Hildon Inlet, Alaska	Ketchikan, Alaska.
163129	Barge	Dunne	468	468	5	1907	Algona, Mich.	Sandusky, Ohio.
164248	do	Dwight G. Cutler	7	7	1	1900	Dyers Ferry, Tenn.	Chattanooga, Tenn.
162239	do	Dynamiter	106	106	0	1894	Sault Ste. Marie, Mich.	Detroit, Mich.
E.								
26002	Boow	E. S.	22	22	0	1898	Fairhaven, Wash.	Tacoma, Wash.
163273	Barge	E. H.	217	217	1	1907	Brooklyn, N. Y.	New York, N. Y.
162781	Boow	E. B. No. 5	245	245	0	1892	Ludington, Mich.	Duluth, Minn.
162782	do	E. B. No. 6	257	257	0	1892	do	Do.
162772	do	E. B. No. 7	542	542	1	1905	Manitowoc, Wis.	Do.
163892	do	E. B. No. 8	323	323	2	1909	Sault Ste. Marie, Mich.	Do.
165792	Canal boat	E. H. Potter	71	63	1	1910	Moses Kill, N. Y.	Albany, N. Y.
36006	do	E. O. Pratt	108	103	1	1893	Whitehall, N. Y.	Do.
36985	Barge	E. E. Dale	260	260	1	1891	Elkton, Md.	Philadelphia, Pa.
37762	do	E. E. Jackson & Co. Barge No. 3	160	162	1	1884	Harren Creek, Md.	Richmond, Va.
36791	do	E. G. Stoddard	324	324	1	1888	Now Haven, Conn.	New York, N. Y.
163464	Canal boat	E. H. Dragg	109	103	1	1888	Buffalo, N. Y.	Rouses Point, N. Y.
36985	do	E. H. Lemay	96	91	1	1901	Champlain, N. Y.	Do.
163737	Barge	E. H. Raquet	642	642	1	1911	Kingston, N. Y.	New York, N. Y.
164340	Boow	E. K. W. L. Co. No. 1	48	48	0	1910	Houquing, Wash.	Port Townsend, Wash.
164341	do	E. K. W. L. Co. No. 2	48	48	0	1902	do	Do.
165660	do	E. P. Co. No. 1	18	18	0	1914	Everett, Wash.	Seattle, Wash.
165661	do	E. P. Co. No. 2	18	18	0	1914	do	Do.
165662	do	E. P. Co. No. 3	18	18	0	1914	do	Do.
36973	Barge	E. R. Clinton	420	420	1	1901	Elkton, Md.	Philadelphia, Pa.
165952	Boow	E. P. Co. No. 4	45	45	0	1915	Everett, Wash.	Seattle, Wash.
165063	do	E. P. Co. No. 5	47	47	0	1915	do	Do.
165954	do	E. P. Co. No. 6	47	47	0	1915	do	Do.
165960	do	E. R. Talmall	582	582	0	1914	Kingston, N. Y.	New York, N. Y.
162763	Barge	E. B. Chaso	104	99	1	1906	Champlain, N. Y.	Rouses Point, N. Y.
36731	do	E. B. Tyler, Jr.	259	294	1	1881	Hartford, Conn.	Hartford, Conn.
36785	Canal boat	E. and M. Monk	100	95	1	1889	Fort Ann, N. Y.	Plattsburg, N. Y.
164491	Boow	Eagle	18	18	0	1911	Seattle, Wash.	Seattle, Alaska.
163368	Barge	Eagle	28	28	1	1909	Cryslar River, Va.	Cedar Key, Fla.
164254	do	Earl	453	420	1	1913	Brooklyn, N. Y.	New York, N. Y.
162203	Boow	EARTHQUAKE	384	384	1	1901	St. Clair, Mich.	Buffalo, N. Y.
36987	Barge	East	73	73	2	(†)	Brooklyn, N. Y.	New York, N. Y.
36958	do	Eastern Star	219	219	1	1901	Rondout, N. Y.	Do.
162522	Boow	Ebov	19	19	0	1905	Marysville, Wash.	Port Townsend, Wash.
163504	Barge	Eclipse	120	120	1	1900	Perth Amboy, N. J.	New York, N. Y.
163020	do	Economy	451	451	0	1909	Alsen, N. Y.	Do.
36915	Boow	Ed	18	18	0	1896	Anacortia, Wash.	Port Townsend, Wash.
36960	Canal boat	Ed. Phalen	101	98	1	1884	Buffalo, N. Y.	Plattsburg, N. Y.
162726	Barge	Ed and Tom	275	275	1	1901	Slightsburg, N. Y.	New York, N. Y.
36948	do	Edgar	246	242	3	1890	Brooklyn, N. Y.	Do.
163554	Canal boat	Edgar G. Harratt	104	98	1	1906	Lansburg, N. Y.	Albany, N. Y.
164076	Barge	Edgemoor	0	9	1	1908	Edgemoor, Tenn.	Chattanooga, Tenn.
162925	do	Edgewater	424	403	1	1903	Brooklyn, N. Y.	New York, N. Y.
162010	do	Edgewood	417	393	1	1903	do	Do.
164472	do	Edith C.	30	30	2	1911	Savanna, Ill.	Chicago, Ill.
163760	do	Edith May	208	208	1	1904	Kingston, N. Y.	New York, N. Y.
36974	do	Edmont	169	169	1	1901	Durhamville, N. Y.	Do.
163238	do	Edmund Andros	183	183	1	(†)	do	Do.
162625	do	Edmund J. Connelly	381	381	1	1905	Rondout, N. Y.	Do.
7000	do	Edna	53	40	1	1899	New Liverpool, Mich.	Port Huron, Mich.
36950	do	Edna	134	128	1	1897	Brooklyn, N. Y.	New York, N. Y.
163935	Canal boat	Edna M. Graves	91	86	1	1892	Tonawanda, N. Y.	Plattsburg, N. Y.
163670	do	Edna M. Matton	101	98	1	1914	Waterford, N. Y.	Albany, N. Y.
162689	Barge	Edward	160	160	1	1900	Tottenville, N. Y.	Newark, N. J.
163123	do	Edward	241	241	1	1907	Lake Charles, La.	Galveston, Tex.
163484	do	Edward	383	383	0	1907	Kingston, N. Y.	New York, N. Y.
36969	Boow	Edward H.	87	80	1	1890	Hranstwick, Me.	Portland, Me.
161180	Canal boat	Edward Clarke	110	113	1	1910	Whitehall, N. Y.	Albany, N. Y.
164162	do	Edward Dunn	100	95	1	1890	Phoenix, N. Y.	Plattsburg, N. Y.
162171	Barge	Edward Fay	193	193	1	1890	Elkton, Md.	New York, N. Y.
162481	Canal boat	Edward Kelly	48	46	1	1910	Hudson Falls, N. Y.	Albany, N. Y.
36978	Barge	Edward McLaughlin	262	262	0	1901	Perth Amboy, N. J.	New York, N. Y.
36008	Canal boat	Edward Monk	99	94	1	1900	North Bay, N. Y.	Plattsburg, N. Y.
162321	do	Edward Mullen	103	99	1	1907	Waterford, N. Y.	Albany, N. Y.
162605	Barge	Edward Olney, Jr.	337	337	0	1904	Kingston, N. Y.	New York, N. Y.
163559	do	Edward R.	300	300	0	1907	do	Do.
163607	do	Edward A. Schlear	445	445	1	1909	Elkton, Md.	Philadelphia, Pa.
65402	do	Edward B. Vago	278	278	1	1912	Athens, N. Y.	New York, N. Y.
163776	Canal boat	Edward C. Boles	120	112	1	1914	Whitehall, N. Y.	Albany, N. Y.

*Steel.

† Rebuilt 1901.

‡ Rebuilt 1907.

UNRIGGED MERCHANT VESSELS OF THE UNITED STATES—Continued.

Official No.	Class.	Name of vessel.	Gross tonnage.	Net tonnage.	Crew.	When built.	Where built.	Home port (where permanent document issues).
36064	Barge	Edward F. Brennan	298	298	0	1901	Rondout, N. Y.	New York, N. Y.
163533	do	Edward F. Cleary	372	372	0	1908	Kingston, N. Y.	Do.
26984	do	Edward F. Howard	344	344	1	1903	Rondout, N. Y.	Do.
36730	Canal boat	Edward J. Herwind	278	267	1	1881	South Chester, Pa.	Do.
163590	do	Edward J. Sullivan	103	96	1	1913	Waterford, N. Y.	Albany, N. Y.
163410	Barge	Edward L. Barley	200	200	1	1901	Brooklyn, N. Y.	New York, N. Y.
36942	Canal boat	Edward L. Petrol	155	155	1	1900	Tonawanda, N. Y.	Do.
163146	do	Edward S. Wood	105	90	1	1903	Northumberland, N. Y.	Albany, N. Y.
162511	do	Edward T. McGill	106	90	1	1905	Whitehall, N. Y.	Do.
104273	do	Edward W. Parkhill	194	185	1	1910	Champlain, N. Y.	Rouses Point, N. Y.
36857	Barge	Edwin	121	121	2	1893	Rondout, N. Y.	New York, N. Y.
163156	Scow	Edwin	106	106	0	1907	Ballard, Wash.	Tacoma, Wash.
36854	Canal boat	Edwin Booth	102	97	1	1893	Whitehall, N. Y.	Rouses Point, N. Y.
36937	Barge	Edwin D. Washburn	262	262	1	1903	Brooklyn, N. Y.	New York, N. Y.
163553	Canal boat	Edwin F. Coleman	104	98	1	1908	Lansingburg, N. Y.	Albany, N. Y.
163015	Barge	Edwin J. Howe	412	412	0	1912	South Rondout, N. Y.	New York, N. Y.
162309	Canal boat	Edna E. Brett	103	98	1	1904	Whitehall, N. Y.	Albany, N. Y.
162552	do	Egan Bros.	131	131	1	1900	do	Do.
163838	Barge	Egbert	448	427	2	1882	Gildersleeve, Conn.	Hartford, Conn.
31495	do	#800	383	351	2	1887	Port Amboy, N. J.	Port Amboy, N. J.
31498	do	#801	363	351	2	1888	do	Do.
31499	do	#802	363	351	2	1888	do	Do.
31505	do	#803	363	351	2	1888	do	Do.
31503	do	#804	363	351	1	1888	do	Do.
31485	do	#805	343	333	2	1886	do	Do.
31504	do	#806	363	351	1	1888	do	Do.
31501	do	#807	363	351	2	1888	do	Do.
31506	do	#808	363	351	2	1888	do	Do.
31484	do	#809	350	345	2	1880	do	Do.
31471	do	#810	336	324	1	1884	do	Do.
31493	do	#811	342	329	2	1884	do	Do.
31456	do	#812	297	292	1	1882	do	Do.
31457	do	#813	297	292	1	1882	Wilmington, Del.	Do.
31454	do	#814	348	337	1	1881	Cambridge, Md.	Do.
31453	do	#815	355	342	1	1881	do	Do.
31452	do	#816	366	355	2	1881	do	Do.
31462	do	#817	298	294	1	1882	Wilmington, Del.	Do.
165107	Scow	Elohoco	200	200	0	1912	Port Blakeley, Wash.	Seattle, Wash.
165520	Barge	El Paso	221	221	1	1913	Kingston, N. Y.	New York, N. Y.
162030	do	Elba	424	403	1	1900	Brooklyn, N. Y.	Do.
36908	Scow	Elder	14	14	0	1898	Fairhaven, Wash.	Port Townsend, Wash.
164023	Barge	Eleanor V.	288	288	0	1907	Kingston, N. Y.	New York, N. Y.
162153	do	Eleanor B. Howard	332	332	0	1903	Rondout, N. Y.	Do.
163719	Scow	Eleanor	652	652	0	1904	Hilldale, N. Y.	Detroit, Mich.
162061	Barge	Elcentral	335	335	0	1903	Gildersleeve, Conn.	Hartford, Conn.
36842	do	Ellet	86	81	3	1891	Boston, Mass.	Portsmouth, N. H.
164224	do	Elizabeth	410	440	2	1910	Elkton, Md.	Philadelphia, Pa.
163598	Canal boat	Elizabeth Groves	107	99	1	1908	Whitehall, N. Y.	Albany, N. Y.
164631	Barge	Elizabeth McGuire	407	407	1	1911	South Rondout, N. Y.	Port Amboy, N. J.
163692	do	Elizabeth Shuster	15	15	1	1900	Pittsburgh, Pa.	Cincinnati, Ohio.
162294	do	Elizabeth H. Gross	348	348	1	1904	Rondout, N. Y.	New York, N. Y.
164849	Canal boat	Elizabeth V. Phalen	127	121	1	1912	Whitehall, N. Y.	Albany, N. Y.
36923	Barge	Elk	0	0	1	1897	Alexandria Bay, N. Y.	Capo Vincent, N. Y.
162693	do	Elk	97	94	4	1905	Toledo, Oreg.	Yaquna, Oreg.
162887	do	Elk	280	280	0	1900	Skagway, Alaska	Engle, Alaska
165807	Scow	Elk	30	30	0	1915	Seattle, Wash.	Seattle, Wash.
36502	Barge	Ella	131	125	0	1873	Brooklyn, N. Y.	New York, N. Y.
36911	Scow	Ella	23	23	0	1890	Whatecom, Wash.	Port Townsend, Wash.
36946	Barge	Ella	43	43	2	1890	East Grand, Yorks, Minn.	Combino, N. Dak.
165833	do	Ella	127	127	1	1898	Brooklyn, N. Y.	New York, N. Y.
36882	Scow	Ella McLaugh	238	238	0	1897	Port Amboy, N. J.	Do.
130055	Barge	Ell A. Dempsey	388	388	2	1876	Chesler, Pa.	Philadelphia, Pa.
163701	do	Ella E. Kennolly	403	403	1	1908	Athens, N. Y.	New York, N. Y.
36944	do	Ellen	73	73	1	1898	Syracuse, N. Y.	Capo Vincent, N. Y.
36953	do	Ellen L.	243	237	1	1888	South Rondout, N. Y.	New York, N. Y.
163473	do	Ellen Olney	407	407	1	1907	do	Do.
162857	Canal boat	Ellon G. Henry	100	90	1	1905	Whitehall, N. Y.	Albany, N. Y.
36897	do	Ellon M. Parker	107	102	1	1889	Fort Ann, N. Y.	Rouses Point, N. Y.
162940	Barge	Ellon T. Halloran	377	377	1	1900	Eddyville, N. Y.	New York, N. Y.
162839	do	Ellonville	249	249	1	1903	Brooklyn, N. Y.	Do.
36913	Scow	Ellott	49	49	0	1899	Seattle, Wash.	Juncos, Alaska
16377	Barge	Elmer	420	402	1	1907	Tottenville, N. Y.	New York, N. Y.
165522	do	Elmer	232	248	0	1913	Gildersleeve, Conn.	Hartford, Conn.
161350	Canal boat	Elmer D. Walling	147	147	0	1910	Tonawanda, N. Y.	New York, N. Y.
163100	Barge	Elmsford	166	141	1	1907	Tottenville, N. Y.	Do.

1 Formerly canal boat E. J. Sullivan.

2 Formerly barge Burden.

3 Formerly barge Butler.

4 Formerly barge Huff.

5 Formerly barge Huffess.

6 Formerly barge Illster.

7 Formerly barge Inatt.

8 Formerly barge Inarre.

9 Formerly barge Iyvas.

10 Formerly barge Illizard.

11 Formerly barge Balzo.

12 Formerly barge Bonito.

13 Formerly barge Buoyant.

14 Formerly barge Ballmore.

15 Formerly barge Bridgeport.

16 Formerly barge Billow.

17 Formerly barge Brecco.

18 Formerly barge Hanja.

19 Formerly barge Brumswok.

20 Formerly at s. Newbern.

UNRIGGED MERCHANT VESSELS OF THE UNITED STATES--Continued.

Official No.	Class.	Name of vessel.	Gross tonnage.	Net tonnage.	Crew.	When built.	Where built.	Home port (where permanent document issues).
162073	Barge	Elsie	293	278	0	1903	Gldersleeve, Conn.	Hartford, Conn.
36876	do	Elsmoro	304	292	2	1901	Port Richmond, N. Y.	Baltimore, Md.
162034	Scow	Elwa	30	30	0	1903	West Seattle, Wash.	Seattle, Wash.
184847	Canal boat	Elwin M. Rockwell	116	111	1	1912	Whitehall, N. Y.	Albany, N. Y.
184517	do	Emblem	135	128	1	1911	do	Houses Point, N. Y.
163454	Barge	Emly Schoolfield	272	243	3	1908	Bethel, Del.	Seaford, Del.
36818	do	Emly D. Foster	225	214	7	1889	City Island, N. Y.	Hridgeport, Conn.
135612	do	Emma	309	309	3	1882	Portland, Me.	Boston, Mass.
104949	Scow	Emma F.	14	0	2	1910	Bowdoinham, Me.	Bath, Me.
163804	Barge	Emma Keeler	487	473	1	1914	Perth Amboy, N. J.	New York, N. Y.
104082	do	Emma R.	310	310	1	1909	Kingston, N. Y.	Do.
36922	Canal boat	Emma T. Grimes	113	106	1	1899	Whitehall, N. Y.	Do.
36983	Barge	Emma and Bossie	381	381	1	1899	Elkton, Md.	Philadelphia, Pa.
162804	do	Emma and Mabel	457	457	1	1900	do	Do.
36820	Canal boat	Emerson & Robert	117	111	1	1890	Whitehall, N. Y.	Do.
36630	do	Emmett J. Gray	102	96	1	1903	Champlain, N. Y.	New York, N. Y.
162904	do	Emory W. Howell	104	98	1	1892	Waterlot, N. Y.	Albany, N. Y.
36930	Barge	Empire	375	344	5	1900	Noank, Conn.	Hridgeport, Conn.
165647	Canal boat	Empire	107	99	1	1914	Whitehall, N. Y.	Albany, N. Y.
7220	Barge	Empire State	637	637	1	1892	Buffalo, N. Y.	Milwaukee, Wis.
36840	do	Empire State	321	321	1	1892	Brooklyn, N. Y.	New York, N. Y.
60474	do	Empress	248	236	2	1852	Coxsackie, N. Y.	Albany, N. Y.
163674	do	Energy No. 1	28	28	0	1908	Mount Vernon, Wash.	Port Townsend, Wash.
163795	do	*Enoch	312	306	0	1914	Gldersleeve, Conn.	Hartford, Conn.
7227	do	*Enoch Talbot	1,242	1,193	5	1857	Froopert, Mo.	Seattle, Wash.
36337	House boat	Enterprise	214	214	2	1872	Brooklyn, N. Y.	New York, N. Y.
162814	Barge	Enterprise	419	354	8	1903	Duluth, Minn.	Duluth, Minn.
163320	Barge	Erasmus E. Robert	5	5	1	1907	Champlain, N. Y.	Chattanooga, Tenn.
164992	Scow	Erfokson Construction Co. No. 1	104	104	0	1912	Seattle, Wash.	Seattle, Wash.
165013	do	Erfokson Construction Co. No. 2	184	164	0	1912	do	Do.
36957	do	Erie	899	899	0	1901	Hallard, Wash.	St. Michael, Alaska.
104170	Dredge	Erie	180	180	0	1900	Toledo, Ohio	Duluth, Minn.
106055	Canal boat	Erie Boatmen's Union	148	148	1	1893	Tonawanda, N. Y.	Buffalo, N. Y.
104167	Scow	Erin	310	310	0	1910	Ecorse, Mich.	Do.
102120	Barge	Erin-go-Bragh	330	330	7	1890	East Boston, Mass.	Do.
102880	do	Ermingo	260	250	0	1900	Skagway, Alaska	Eagle, Alaska.
104052	do	Ernest	400	400	1	1910	Lake Charles, La.	Pensacola, Fla.
36886	Canal boat	Ernest Conklin	102	97	1	1890	Champlain, N. Y.	Albany, N. Y.
36340	do	Ernest A. Brodie	99	99	1	1908	do	Houses Point, N. Y.
36980	Barge	Ernest E. Wright	411	411	1	1902	Rondout, N. Y.	New York, N. Y.
36820	Canal boat	Ervio and Ervilo	101	90	1	1890	Port Ann, N. Y.	Houses Point, N. Y.
36960	Barge	Esopus	242	221	1	1901	Woolawton, N. J.	New York, N. Y.
162202	do	Esau Flannery	370	370	1	1904	Kingston, N. Y.	Do.
36983	do	Estella Kelly	284	284	0	1903	do	Do.
104795	do	Ether	217	217	1	1912	Camden, N. J.	Philadelphia, Pa.
102572	Canal boat	Ether McNeill	105	99	1	1905	Watervlot, N. Y.	Houses Point, N. Y.
36810	Barge	Ethel	145	138	0	1888	Brooklyn, N. Y.	New York, N. Y.
104194	Canal boat	Ethel Baker	101	90	1	1910	Waterford, N. Y.	Albany, N. Y.
36971	do	Ethel II	102	97	1	1891	Northumberland, N. Y.	Do.
36631	Barge	Ethel M. Taylor	287	287	1	1899	Troy, N. Y.	New York, N. Y.
164924	do	Ethel S. King	207	207	1	1897	Perth Amboy, N. J.	Do.
104307	do	Ethel W. Parker	350	350	1	1904	South Rondout, N. Y.	Do.
162071	do	Ettin	210	210	1	1899	Kingston, N. Y.	Do.
105740	do	Eugen	314	308	0	1914	Gldersleeve, Conn.	Hartford, Conn.
165763	Canal boat	Eugene Graves	104	92	1	1894	Durhamville, N. Y.	Houses Point, N. Y.
135390	do	Eugene J. Sullivan	103	96	1	1913	Waterford, N. Y.	Albany, N. Y.
163899	do	Eugenio	122	110	1	1891	Whitehall, N. Y.	Houses Point, N. Y.
36800	Barge	Eureka	325	325	1	1890	Brooklyn, N. Y.	New York, N. Y.
36010	Scow	Eureka	29	29	0	1890	Bialno, Wash.	Port Townsend, Wash.
164094	Barge	Eureka	315	315	1	1900	Kingston, N. Y.	New York, N. Y.
36638	Scow	Eureka No. 2	24	24	0	1900	Bialno, Wash.	Port Townsend, Wash.
36639	do	Eureka No. 3	24	24	0	1900	do	Do.
105703	Barge	Eureka 120	615	615	0	1914	Tollenville, N. Y.	New York, N. Y.
36901	Scow	Eva	10	10	0	1890	Anacortes, Wash.	Port Townsend, Wash.
162352	Barge	Eva	47	47	0	1903	Konmaro, N. Dak.	Pomfina, N. Dak.
103101	Canal boat	Eva M. Marshall	104	98	1	1907	Waterford, N. Y.	Albany, N. Y.
162133	do	Eva M. Mosso	100	90	1	1903	Watervlot, N. Y.	Do.
162020	Barge	Evens	424	403	1	1906	Brooklyn, N. Y.	New York, N. Y.
102280	do	Evelyn	374	374	1	1904	Rondout, N. Y.	Do.
102307	Scow	Evelyn	8	8	0	1905	Hollingsham, Wash.	Port Townsend, Wash.
162356	Canal boat	Evelyn C. Tucker	105	99	1	1904	Watervlot, N. Y.	Albany, N. Y.
103351	Barge	Eveving Star	171	171	1	1907	Brooklyn, N. Y.	New York, N. Y.
102401	Scow	Everett No. 1	92	92	0	1905	Everett, Wash.	Port Townsend, Wash.
102403	do	Everett No. 2	47	47	0	1905	do	Do.
103093	do	Excelsior	203	203	0	1907	Port Townsend, Wash.	Do.
36976	Barge	Experiment	393	393	1	1901	Elkton, Md.	Philadelphia, Pa.
102240	do	Explor	223	223	1	1894	Sault Ste. Marie, Mich.	Detroit, Mich.
36863	do	Export	340	310	1	1895	Brooklyn, N. Y.	New York, N. Y.
36894	do	Express	135	135	1	1898	do	Do.

† Formerly barge merchant.

‡ Formerly bark Enoch Talbot.
§ U. S. N. coal barge No. 11.

* Exempt 1915.

UNRIGGED MERCHANT VESSELS OF THE UNITED STATES—Continued.

Official No.	Class.	Name of vessel.	Gross tonnage.	Net tonnage.	Crew.	When built.	Where built.	Home port (where permanent document issued).
		F.						
165575	Barge	F-1	343	343	1	1914	Lookmoor, La.	Morgan City, La.
165570	do.	F-2	343	343	0	1914	do.	Do.
165584	do.	F-3	581	581	1	1914	do.	Do.
165585	do.	F-4	343	343	1	1914	do.	Do.
165591	do.	F-5	343	343	1	1914	do.	Do.
165606	do.	F-6	343	343	1	1914	do.	Do.
165627	do.	F-7	343	343	0	1914	do.	Do.
165077	do.	F-8	510	510	1	1914	do.	Do.
37453	do.	F-9	18	18	0	1902	Westlake, La.	Do.
37681	Scow	F. No. 1	22	22	0	1898	Whatcom, Wash.	Seattle, Wash.
165077	Barge	F. C. B.	0	0	6	1915	Falhaven, Wash.	Tacoma, Wash.
163883	do.	F. B. Hoornbeek	259	259	1	1909	Iranson, Mo.	St. Louis, Mo.
37600	do.	F. C. Elliott	155	155	1	1899	Kingston, N. Y.	New York, N. Y.
163164	do.	F. Cent Eyrong Star Floating Palace	82	82	4	1907	Brooklyn, N. Y.	Do.
160610	do.	F. C. McKelvey	232	228	1	1915	Paducah, Ky.	Paducah, Ky.
161499	Scow	F. H. P. Co. No. 1	20	20	0	1911	Rondout, N. Y.	Albany, N. Y.
161500	do.	F. H. P. Co. No. 2	20	20	0	1911	Bellingham, Wash.	Port Townsend, Wash.
165955	do.	F. H. P. Co. No. 3	29	29	0	1915	do.	Do.
165950	do.	F. H. P. Co. No. 4	29	29	0	1915	Friday Harbor, Wash.	Seattle, Wash.
165974	do.	F. H. P. Co. No. 5	29	29	0	1915	do.	Do.
163796	do.	F. I. P. No. 1	26	26	0	1908	do.	Do.
163912	do.	F. I. P. No. 2	26	26	0	1908	Anacortes, Wash.	Port Townsend, Wash.
163835	do.	F. I. P. No. 3	26	26	0	1909	do.	Do.
165104	do.	F. I. P. No. 8	34	34	0	1913	do.	Do.
165202	do.	F. I. P. No. 9	34	34	0	1913	do.	Do.
165203	do.	F. I. P. No. 10	34	34	0	1913	do.	Do.
165204	do.	F. I. P. No. 11	34	34	1	1913	do.	Do.
165155	do.	F. I. P. No. 12	8	8	0	1913	do.	Do.
165156	do.	F. I. P. No. 13	8	8	0	1913	do.	Do.
165167	do.	F. I. P. No. 14	8	8	0	1913	do.	Do.
165158	do.	F. I. P. No. 15	8	8	0	1913	do.	Do.
165159	do.	F. I. P. No. 16	8	8	0	1913	do.	Do.
165850	do.	F. I. P. No. 17	40	40	0	1918	do.	Seattle, Wash.
165803	do.	F. I. P. No. 18	40	40	0	1918	do.	Do.
165876	do.	F. I. P. No. 19	40	40	0	1918	do.	Do.
165949	do.	F. I. P. No. 20	40	40	0	1918	do.	Do.
166068	do.	F. I. P. No. 21	40	40	0	1918	do.	Do.
166031	do.	F. I. P. No. 22	40	40	0	1918	do.	Do.
166030	do.	F. I. P. No. 23	40	40	0	1918	do.	Do.
164405	do.	F. I. P. Co. No. 4	12	12	0	1911	do.	Port Townsend, Wash.
164418	do.	F. I. P. Co. No. 5	20	20	0	1911	do.	Do.
164410	do.	F. I. P. Co. No. 6	20	20	0	1911	do.	Do.
164431	do.	F. I. P. Co. No. 7	25	25	0	1911	do.	Do.
37625	Canal boat	F. L. Heldritter	108	99	1	1901	Whitehall, N. Y.	Plattsburg, N. Y.
37609	do.	F. L. Younglove	107	99	1	1900	Watervliet, N. Y.	Albany, N. Y.
37566	do.	F. M. Lamb	88	83	1	1891	Fort Ann, N. Y.	Plattsburg, N. Y.
163454	Scow	F. R. No. 3	190	130	1	1913	Bault Ste. Marie, Mich.	Marquette, Mich.
163575	Canal boat	F. S. Caldwell	122	116	1	1893	Norumberland, N. Y.	Albany, N. Y.
37560	Barge	F. S. Sanford	287	287	0	1893	Brooklyn, N. Y.	New York, N. Y.
163698	Scow	F. T. No. 1	0	0	6	1908	Seattle, Wash.	Port Townsend, Wash.
164737	do.	F. T. No. 1	48	48	0	1912	Hooquam, Wash.	Do.
37495	Canal boat	F. W. Gilbert	109	104	1	1882	Fort Ann, N. Y.	Plattsburg, N. Y.
165781	Barge	F. W. Kelly	205	201	1	1912	Rondout, N. Y.	Albany, N. Y.
165814	do.	F. W. Gwinn, Jr.	421	421	1	1915	Brooklyn, N. Y.	New York, N. Y.
164080	Scow	F. W. L. Co. No. 1	435	435	0	1910	Port Blakely, Wash.	Seattle, Wash.
164115	do.	F. W. L. Co. No. 2	435	435	0	1910	do.	Do.
162063	Barge	Fairfield	211	190	1	1903	Brooklyn, N. Y.	New York, N. Y.
37640	Scow	Falhaven No. 1	116	116	0	1903	Whatcom, Wash.	Port Townsend, Wash.
163874	Barge	Fairport	212	187	1	1909	Tottenville, N. Y.	New York, N. Y.
37616	do.	Fairy Belle	650	607	1	1871	Quebec, Canada	Do.
164144	do.	Fancher	705	684	2	1904	Huffalo, N. Y.	Huffalo, N. Y.
163387	do.	Fancher	431	405	1	1907	Huffalo, N. Y.	New York, N. Y.
37694	Scow	Fannin	16	16	0	1897	Blaire, W. Va.	Port Townsend, Wash.
162955	Barge	Fannie Frostou	389	389	1	1906	Rondout, N. Y.	New York, N. Y.
121108	do.	Fargo	8	8	1	1899	Seattle, Wash.	Juneau, Alaska.
162844	Scow	Far West No. 1	75	75	0	1904	Tacoma, Wash.	Tacoma, Wash.
161018	Barge	Farmgut	5	5	1	1908	Tooles Bend Ferry, Tenn.	Clintanooga, Tenn.
162761	Scow	Faugh-a-Ballagh	130	130	0	1891	Bault Ste. Marie, Mich.	Huffalo, N. Y.
9101	do.	Favorito	451	434	0	1893	Newport, Mich.	Toledo, Ohio.
37648	do.	Fay	256	241	0	1903	Gidderslovo, Conn.	Hartford, Conn.
37498	do.	Fehruary	156	151	2	1881	Madison, Conn.	New York, N. Y.
120121	do.	Fellelous	210	210	2	1873	Manitowoc, Wis.	Manitowoc, Wis.
162305	Canal boat	Felix Carbray	102	97	1	1904	Champlain, N. Y.	Plattsburg, N. Y.
163472	Barge	Felix Murphy	350	350	1	1908	Kingston, N. Y.	New York, N. Y.
37620	do.	Fenwick	311	280	2	1901	Baltimore, Md.	New York, N. Y.
162382	do.	Fordland	397	370	1	1905	Gidderslovo, Conn.	New York, N. Y.
29975	do.	Ferry-Flour	130	123	2	1897	Brooklyn, N. Y.	Perth Amboy, N. J.
165108	do.	Ferry-Flour	433	433	1	1913	Cannton, N. J.	New York, N. Y.

1 Formerly British bark Fairy Belle.

2 Formerly barge A.

UNRIGGED MERCHANT VESSELS OF THE UNITED STATES—Continued.

Official No.	Class.	Name of vessel.	Gross tonnage.	Net tonnage.	Crew.	When built.	Where built.	Home port (where permanent document issued).
165221	Barge	Fifty-Nine	399	393	0	1913	Camden, N. J.	New York, N. Y.
163014	do.	Firebrick	127	127	1	1908	Perth Amboy, N. J.	Perth Amboy, N. Y.
37644	do.	Fischer Bros.	303	303	0	1922	Rondout, N. Y.	New York, N. Y.
37587	Scow	Fish	13	13	0	1898	Fairhaven, Wash.	Seattle, Wash.
37631	Barge	Fishkill	412	383	1	1890	Brooklyn, N. Y.	New York, N. Y.
37439	do.	Fitness	179	170	2	1891	Portsmouth, Va.	Norfolk, Va.
37643	do.	Five Brothers	272	272	0	1897	Rondout, N. Y.	New York, N. Y.
165992	do.	Floating Movies	454	454	3	1915	Elizabeth City, N. C.	Elizabeth City, N. C.
37626	do.	Floating Palace	215	215	1	1901	Parkersburg, W. Va.	Pittsburgh, Pa.
37645	do.	Floating Theatre	192	192	0	1903	do.	do.
163286	do.	Flora	180	180	1	1907	Camden, N. J.	Philadelphia, Pa.
37641	Canal boat	Flora M. Vaughan	112	107	1	1890	Fort Ann, N. Y.	Plattsburg, N. Y.
37642	Barge	Florence	364	364	1	1900	Elkton, Md.	Philadelphia, Pa.
162415	do.	Florence	299	299	1	1902	Long Island City, N. Y.	New York, N. Y.
162554	do.	Florence O'Brien	345	345	1	1905	Camden, N. J.	Philadelphia, Pa.
37646	do.	Florence E. McNaughton	357	357	1	1896	Elkton, Md.	do.
165208	Canal boat	Florence M. Trembley	103	99	0	1913	Waterville, N. Y.	Albany, N. Y.
165670	do.	Florence and Rudolph	100	93	1	1893	Tonawanda, N. Y.	do.
37595	Scow	Flounder	5	5	0	1897	Blaine, Wash.	Seattle, Wash.
37598	do.	Flying Fish	23	23	0	1897	Fairhaven, Wash.	Port Townsend, Wash.
162121	Barge	Foard No. 1	187	187	3	1903	Pocomoke City, Md.	Baltimore, Md.
165478	do.	Fordham	449	420	1	1913	Mariner Harbor, N. Y.	New York, N. Y.
164936	Scow	Foss No. 1	8	8	0	1911	Tacoma, Wash.	Tacoma, Wash.
164937	do.	Foss No. 2	55	55	0	1912	do.	do.
164938	do.	Foss No. 3	12	12	0	1911	do.	do.
164939	do.	Foss No. 5	34	34	0	1912	do.	do.
165817	do.	Foss Launch Co. No. 6	180	180	0	1902	Olympia, Wash.	do.
165818	do.	Foss Launch Co. No. 7	180	180	0	1902	do.	do.
165819	do.	Foss Launch Co. No. 8	180	180	0	1902	do.	do.
165820	do.	Foss Launch Co. No. 9	180	180	0	1902	do.	do.
163847	Barge	Flushing	129	129	0	1904	Long Island City, N. Y.	New York, N. Y.
208771	Scow	Flyer	6	6	1	1905	Keewala, Alaska	Nome, Alaska
162359	do.	Folsom No. 11	70	70	0	1904	Seattle, Wash.	Seattle, Wash.
103891	Barge	Fonda	214	188	1	1909	Tottenville, N. Y.	New York, N. Y.
163614	do.	Foota	168	165	3	1906	Cambridge, Md.	Baltimore, Md.
162102	do.	Foote	262	262	1	1903	Mariners Harbor, N. Y.	Perth Amboy, N. J.
37573	do.	Fox	539	539	0	1908	San Francisco, Cal.	St. Michael, Alaska
164905	do.	Fox	8	8	1	1911	Harrison Mills, Tenn.	Chattanooga, Tenn.
165175	Scow	Fox	24	24	0	1913	Port Blakeley, Wash.	Port Townsend, Wash.
162743	Barge	Foxy	30	30	0	1903	Rome, Ohio	Louisville, Ky.
37634	do.	Fram	220	220	1	1890	Rondout, N. Y.	Philadelphia, Pa.
37585	Scow	Fr-Am. No. 3	16	16	0	1898	Fairhaven, Wash.	Seattle, Wash.
37638	Barge	Francis Conway	296	296	1	1903	Rondout, N. Y.	New York, N. Y.
165163	do.	Francis G. McNally	417	417	1	1901	Elkton, Md.	Philadelphia, Pa.
162901	do.	Francis G. Smyth	130	130	1	(t)	do.	New York, N. Y.
165016	Canal boat	Francis J. Bird	147	147	3	1900	Durhamville, N. Y.	Huffalo, N. Y.
165857	Barge	Francis J. No. 1	46	46	0	1914	Detroit, Mich.	Detroit, Mich.
165858	do.	Francis J. No. 2	31	31	3	1914	do.	do.
165859	do.	Francis J. No. 3	17	17	0	1914	do.	do.
165980	do.	Francis J. No. 4	12	12	0	1914	do.	do.
164901	Canal boat	Francis J. Aloyan	108	99	1	1911	Rondout, N. Y.	Albany, N. Y.
37618	do.	Francis and Gertrude	160	150	1	1899	Whitehall, N. Y.	Rouses Point, N. Y.
165736	Barge	Frances Mulqueen	415	415	1	1913	Kingston, N. Y.	New York, N. Y.
37659	do.	Frank	419	419	1	1902	Elkton, Md.	Philadelphia, Pa.
165453	do.	Frank	314	308	0	1913	Guildersleeve, Conn.	Hartford, Conn.
165394	do.	Frank	450	450	1	1907	Rondout, N. Y.	New York, N. Y.
165469	do.	Frank O.	197	197	1	1905	Brooklyn, N. Y.	do.
162317	do.	Frank Jenkins	375	375	1	1904	Rondout, N. Y.	do.
162855	Canal boat	Frank Jennings	122	118	1	1908	Whitehall, N. Y.	Albany, N. Y.
37480	Barge	Frank Jones	274	260	1	1880	Hartford, Conn.	Hartford, Conn.
37623	do.	Frank Leach	184	188	1	1900	Rondout, N. Y.	New York, N. Y.
37601	Scow	Frank McLean	241	241	0	1898	Perth Amboy, N. J.	do.
162785	Canal boat	Frank Ryan	100	99	1	1906	Whitehall, N. Y.	Albany, N. Y.
37664	Barge	Frank T.	104	104	1	1895	Brooklyn, N. Y.	New York, N. Y.
165220	Canal boat	Frank A. Baker	154	151	1	1911	Durhamville, N. Y.	do.
162472	Barge	Frank A. Lawrence	497	497	0	1905	Port Richmond, N. Y.	do.
37622	do.	Frank O. Kugler	407	407	1	1899	Elkton, Md.	Philadelphia, Pa.
162953	Canal boat	Frank O. Marlon	101	96	0	1897	Buffalo, N. Y.	Rouses Point, N. Y.
37611	do.	Frank J. Carman	102	96	1	1897	do.	Albany, N. Y.
165784	Barge	Frank J. Downey	301	301	1	1910	Athens, N. Y.	New York, N. Y.
37571	do.	Frank J. O'Neil	343	343	1	1895	South Rondout, N. Y.	do.
162974	do.	Frank L. Tagio	224	224	1	1903	Kingston, N. Y.	do.
37637	do.	Frank R. Baldwin	200	200	0	1894	Rondout, N. Y.	Newark, N. J.
165216	do.	Frank R. Diggs	430	433	2	1913	Bath, Me.	Wilmington, Del.
37604	Canal boat	Frank W. Fonda	103	96	1	1884	St. Albans, Vt.	Albany, N. Y.
162233	do.	Frank W. Myra	103	93	1	1904	Chauplatin, N. Y.	Rouses Point, N. Y.
37563	Barge	Frank and Walter	290	292	1	1891	South Rondout, N. Y.	New York, N. Y.
37572	Canal boat	Franko Bergon	120	122	1	1890	Whitehall, N. Y.	Albany, N. Y.
37627	Barge	Franklin	338	325	1	1901	Rondout, N. Y.	New York, N. Y.

¹ Formerly barge (a) D. Fairfax Nash.
(b) Agnes McNally.

² Formerly U. S. Navy barge Altrapuel.
³ Formerly U. S. Navy launch.

^t He built 1905.

UNRIGGED MERCHANT VESSELS OF THE UNITED STATES—Continued.

Official No.	Class.	Name of vessel.	Gross tonnage.	Net tonnage.	Crew.	When built.	Where built.	Home port (where permanent document issues).
165383	Scow	Frazer	116	107	0	1897	South Rondout, N. Y.	Perth Amboy, N. J.
164010	do.	Fred	314	309	0	1910	Gildersleeve, Conn.	Hartford, Conn.
37518	Canal boat	Fred Brett	100	95	1	1888	Whitehall, N. Y.	Plattsburg, N. Y.
37649	Barge	Fred McCann	240	240	0	1901	Tomkins Cove, N. Y.	Newark, N. J.
37545	Canal boat	Fred C. Eaton	98	93	1	1892	Champlain, N. Y.	Albany, N. Y.
37547	do.	Fred F. Farmer	99	94	1	1892	do.	Houses Point, N. Y.
163553	do.	Fred H. Gates	102	95	1	1892	Northumberland, N. Y.	Albany, N. Y.
37506	do.	Fred S. Foot	96	91	1	1894	Fort Ann, N. Y.	Plattsburg, N. Y.
37530	do.	Fred and Jessie	116	110	1	1890	Whitehall, N. Y.	Albany, N. Y.
164724	Barge	Frederic C. Shotwell	283	283	0	1911	South Rondout, N. Y.	New York, N. Y.
165502	do.	Frederick W. Kelly	205	201	1	1913	Rondout, N. Y.	Albany, N. Y.
165951	Scow	French Joe	6	0	1	1876	Marine City, Mich.	Port Huron, Mich.
163628	do.	Friday	27	27	0	1908	Port Orford, Wash.	Port Townsend, Wash.
162678	do.	Friday	243	243	2	1906	Superior, Wis.	Duluth, Minn.
37810	Barge	Fuller	136	123	9	1890	Portland, Oreg.	Portland, Oreg.
37609	do.	Fulton	113	98	1	1900	Brooklyn, N. Y.	New York, N. Y.
37593	Scow	Fun	12	12	0	1898	Fairhaven, Wash.	Seattle, Wash.
162950	Barge	Furniss	424	403	1	1906	Brooklyn, N. Y.	New York, N. Y.
G.								
162358	Scow	G. R.	97	97	0	1904	Bellingham, Wash.	Port Townsend, Wash.
39669	Barge	G. H. Martin	324	324	1	1888	New Haven, Conn.	New York, N. Y.
162774	Canal boat	G. F. Underwood	102	97	1	1906	Rondout, N. Y.	Albany, N. Y.
165717	Scow	G. O. B. Y. No. 1	11	11	0	1914	Seattle, Wash.	Seattle, Wash.
163753	do.	G. O. B. Y. No. 2	20	20	0	1914	do.	do.
164120	Dredge	G. H. B. & Bros. No. 1	214	214	4	1890	Toledo, Ohio	Toledo, Ohio.
164127	do.	G. H. B. & Bros. No. 2	259	259	4	1893	do.	do.
164128	do.	G. H. B. & Bros. No. 3	229	229	4	1892	do.	do.
164361	Scow	G. H. C. Co. No. 1	62	62	0	1907	Hoquiam, Wash.	Port Townsend, Wash.
164330	do.	G. H. C. Co. No. 2	106	106	0	1908	do.	do.
164330	do.	G. H. C. Co. No. 3	106	106	0	1909	do.	do.
164337	do.	G. H. C. Co. No. 4	225	225	0	1909	do.	do.
164338	do.	G. H. C. Co. No. 5	225	225	0	1909	do.	do.
164331	do.	G. H. C. Co. No. 6	225	225	0	1910	do.	do.
164332	do.	G. H. C. Co. No. 7	100	100	0	1910	do.	do.
164869	do.	G. H. C. Co. No. 8	53	58	0	1903	Aberdeen, Wash.	do.
164580	do.	G. H. C. Co. No. 9	32	32	0	1903	Hoquiam, Wash.	do.
164595	do.	G. H. C. Co. No. 10	97	97	0	1907	Aberdeen, Wash.	do.
164813	do.	G. H. C. Co. No. 11	226	226	0	1911	Hoquiam, Wash.	do.
39692	Canal boat	G. H. Farrar	111	108	1	1892	Whitehall, N. Y.	do.
163010	Barge	G. K. Mellon	448	427	0	1908	Gildersleeve, Conn.	Albany, N. Y.
39638	Canal boat	G. L. Clements	117	112	1	1881	Whitehall, N. Y.	Hartford, Conn.
165504	Scow	G. L. No. 9	180	180	0	1909	South Chicago, Ill.	Albany, N. Y.
165408	do.	G. L. 35	339	339	0	1907	Chicago, Ill.	Duluth, Minn.
165460	do.	G. L. 37	242	242	0	1908	South Chicago, Ill.	do.
165603	do.	G. L. No. 52	140	140	0	1907	Chicago, Ill.	do.
39720	Canal boat	G. L. Rosenthal	118	113	1	1890	Northumberland, N. Y.	Plattsburg, N. Y.
163873	Scow	G. N. Fisheries No. 1	28	28	0	1915	Everett, Wash.	Seattle, Wash.
163888	do.	G. N. Fisheries No. 2	28	28	0	1915	do.	do.
39696	Canal boat	G. N. Sweeney	103	98	1	1891	Champlain, N. Y.	Plattsburg, N. Y.
39730	Scow	G. No. 1	26	26	1	1899	Anacortes, Wash.	Seattle, Wash.
162701	Barge	G. P. Hammett	273	277	1	1904	Eddyville, N. Y.	New York, N. Y.
163413	do.	G. W. Kellam	377	377	1	1907	Kingston, N. Y.	do.
39698	do.	G. W. Sherwood	201	191	1	1880	Noank, Conn.	do.
39741	Scow	G and B No. 1	17	17	0	1900	Anacortes, Wash.	Seattle, Wash.
39745	do.	G and B No. 2	17	17	0	1900	do.	do.
39708	do.	G and B No. 3	33	33	0	1903	Whatcom, Wash.	do.
39740	do.	G and B Co. No. 3	20	20	0	1900	Point Roberts, Wash.	do.
39750	do.	G and B Co. No. 4	20	20	0	1900	do.	do.
164106	do.	G & B No. 5	30	30	1	1911	Bellingham, Wash.	do.
164107	do.	G & B No. 6	30	30	1	1911	do.	do.
164127	do.	G & B No. 7	20	20	0	1911	do.	do.
164128	do.	G & B No. 8	20	20	0	1911	do.	do.
163200	do.	G & B No. 9	30	30	0	1913	do.	do.
163330	do.	G & B No. 10	30	30	0	1913	do.	do.
39766	Barge	Gallher	111	109	2	1913	do.	do.
164052	do.	Gallher	0	0	1	1906	Port Hudson, N. Y.	Baltimore, Md.
163328	do.	Galveston	490	496	2	1907	Perth Amboy, N. J.	Chattanooga, Tenn.
165021	do.	Galveston	180	180	3	1912	Kingston, N. Y.	New York, N. Y.
165394	Scow	Gap	110	107	0	1897	South Rondout, N. Y.	do.
163009	Barge	Gardner	427	404	1	1906	Brooklyn, N. Y.	Perth Amboy, N. J.
89070	do.	Gardner City	475	451	3	1889	North Bend, Oreg.	New York, N. Y.
161205	Scow	Garfield No. 4	67	67	0	1910	Port Townsend, Wash.	San Francisco, Cal.
161698	do.	Garfield No. 6	112	112	0	1911	do.	Seattle, Wash.
39707	Barge	Garriot	82	82	1	1911	do.	do.
39682	do.	Garrisons	412	384	1	1890	Wrangell, Alaska	Wrangell, Alaska.
163978	Scow	Gns.	22	22	0	1890	Brooklyn, N. Y.	New York, N. Y.
165188	do.	Gastineau No. 1	66	66	0	1907	Mount Vernon, Wash.	Port Townsend, Wash.
165189	do.	Gastineau No. 2	54	50	0	1913	Seattle, Wash.	Juneau, Alaska.
					0	1913	do.	do.

*Lost 1914.

UNRIGGED MERCHANT VESSELS OF THE UNITED STATES—Continued.

Official No.	Class.	Name of vessel.	Gross tonnage.	Net tonnage.	Crew.	When built.	Where built.	Home port (where permanent document issues).
39735	Bargo	Gom.	156	150	2	1899	Brooklyn, N. Y.	New York, N. Y.
164684	do	General	278	278	1	1911	Baltimore, Md.	Baltimore, Md.
85315	do	General Fairchild	1,427	1,307	5	1874	Freeport, Me.	Seattle, Wash.
39030	Canal boat	General Garfield	91	80	1	1880	Larrabee Point, Vt.	Albany, N. Y.
39738	Bargo	General Wiley	295	282	0	1898	Rondout, N. Y.	New York, N. Y.
39681	Canal boat	Gen'l B. Moffitt	101	96	1	1890	Whitehall, N. Y.	Rouses Point, N. Y.
210866	Bargo	GEN'L PERRIBONE	775	768	4	1912	Galveston, Tex.	Galveston, Tex.
39683	do	Genova	447	412	1	1890	Brooklyn, N. Y.	New York, N. Y.
165162	do	Geneva	10	16	2	1913	Muscatine, Iowa	Des Moines, Iowa.
36768	do	Genovo	347	329	1	1901	Giddorseve, Conn.	New York, N. Y.
162216	do	Genoveve Cullen	256	256	1	1903	Kingston, N. Y.	Do.
39785	do	George	171	171	1	1900	Brooklyn, N. Y.	Do.
163327	do	George	312	299	0	1907	Giddorseve, Conn.	Hartford, Conn.
162516	Scow	George Brown	17	17	0	1905	Korta Bay, Alaska	Kotchikan, Alaska.
163445	Bargo	George Brown & Co. No. 1	129	129	1	1903	Brooklyn, N. Y.	New York, N. Y.
162479	Canal boat	Geo. Chambers	128	128	1	1892	Buffalo, N. Y.	Albany, N. Y.
163404	Bargo	George Conway	312	312	0	1907	Kingston, N. Y.	New York, N. Y.
39689	do	George Lothbridge	134	127	1	1891	Brooklyn, N. Y.	Do.
86126	do	George May	300	293	1	1891	Millford, Del.	Baltimore, Md.
164823	Canal boat	George Reed	106	99	1	1911	Rondout, N. Y.	Albany, N. Y.
164862	do	George Roberts	102	96	1	1912	Waterford, N. Y.	Do.
39690	Bargo	George Scott	278	278	1	1903	West New Brighton, N. Y.	New York, N. Y.
39732	do	Geo. Thompson	107	107	1	1899	Brooklyn, N. Y.	Do.
165781	Canal boat	George W. Ward	64	64	1	1899	Glenham, N. Y.	Albany, N. Y.
165143	do	George A. Swan	125	125	0	1880	Mariners Harbor, N. Y.	New York, N. Y.
39792	Bargo	Geo. A. Wilson	171	171	1	1901	Brooklyn, N. Y.	Do.
39400	do	George B. Rco	194	184	2	1895	New Baltimore, N. Y.	Albany, N. Y.
39637	Canal boat	George O. Baker	116	102	1	1891	Fort Ann, N. Y.	Do.
164139	do	George O. Donehue	106	99	1	1910	Rondout, N. Y.	Do.
39691	Bargo	Geo. D. Harris	260	266	1	1903	Brooklyn, N. Y.	New York, N. Y.
164195	Canal boat	Geo. E. Fields	101	96	1	1910	Waterford, N. Y.	Plattsburg, N. Y.
39592	Bargo	George E. Hatoh	290	281	1	1876	Hartford, Conn.	Hartford, Conn.
164278	Canal boat	Geo. F. Hass	125	119	1	1910	Whitehall, N. Y.	Albany, N. Y.
164984	do	George F. Mackey	115	108	1	1912	Waterville, N. Y.	Do.
39741	do	Geo. H. Morgan	128	128	1	1888	Lockport, N. Y.	Do.
164227	do	Geo. H. Raymond	108	103	1	1894	Tonawanda, N. Y.	Do.
39712	do	George H. Stevens	116	109	1	1897	Champlain, N. Y.	Rouses Point, N. Y.
39727	Scow	Geo. H. Stricker	31	31	1	1899	Buffalo, N. Y.	Buffalo, N. Y.
163750	Canal boat	Geo. J. Selig	98	93	1	1890	Tonawanda, N. Y.	Rouses Point, N. Y.
165307	do	George L. Mylott	103	96	1	1913	Waterford, N. Y.	Albany, N. Y.
165524	Bargo	George B. Rippler	395	395	1	1913	Kingston, N. Y.	New York, N. Y.
39767	do	George W. Clarkson	292	292	1	1900	Rondout, N. Y.	Do.
165642	do	George W. Scott	243	243	1	1911	South Rondout, N. Y.	Do.
162635	Canal boat	George W. Tupper	100	95	1	1899	Troy, N. Y.	Albany, N. Y.
39671	Bargo	Georgia Pine	118	112	2	1883	Brooklyn, N. Y.	New York, N. Y.
163302	do	Georgetown	853	853	1	1906	Kingston, N. Y.	Do.
39316	do	Gerardino Schuyler	290	290	2	1893	Coxsack, N. Y.	Albany, N. Y.
39764	do	Gerhard	183	130	1	1900	Port Amby, N. J.	New York, N. Y.
39778	Scow	Gertie	131	131	0	1901	Everett, Wash.	Port Townsend, Wash.
162893	Canal boat	Gertie Wright	107	101	1	1889	Buffalo, N. Y.	Albany, N. Y.
162531	do	Gertrude A. Devoo	100	99	1	1901	Northumberland, N. Y.	Do.
85313	Bargo	Gertrude and Helen	43	40	4	1895	Newport, R. I.	Newport, R. I.
163506	Scow	Gila	16	16	0	1908	La Conner, Wash.	Port Townsend, Wash.
39719	do	Gill	92	92	0	1898	Seattle, Wash.	Port Haven, Mich.
162703	Dredge	Gladiator	454	418	0	1900	Detroit, Mich.	Detroit, Mich.
164960	Bargo	Gladys	12	12	1	1910	Thousand Island Park, N. Y.	Cape Vincent, N. Y.
164498	Scow	Glen	18	18	0	1911	Hadlock, Wash.	Port Townsend, Wash.
165652	Bargo	Glenhurst	185	185	1	1901	Asjoria, N. Y.	New York, N. Y.
39700	do	Glonola	136	135	3	1891	Advocate, Nova Scotia	Do.
39694	do	Glenwood	196	188	4	1887	Brooklyn, N. Y.	Do.
162856	do	Glenwood	161	104	2	1900	Baltimore, Md.	Baltimore, Md.
85065	do	Glory of the Seas	2,737	2,247	0	1869	East Boston, Mass.	Kotchikan, Alaska.
162900	Canal boat	Gold Dust	103	98	1	1897	Tonawanda, N. Y.	Albany, N. Y.
39749	Bargo	GOLD WAMP.	222	222	1	1895	Bault 510, Mich.	Buffalo, N. Y.
163511	do	Golden Gate	29	29	2	1900	Ashland, Ky.	Wheeling, W. Va.
161211	Canal boat	Goldie	134	127	1	1880	Buffalo, N. Y.	Rouses Point, N. Y.
60442	Bargo	Goodwill	334	320	1	1890	Wilmington, Del.	Norfolk, Va.
165486	Scow	Gopher	16	16	0	1913	Anacortes, Wash.	Seattle, Wash.
164322	do	Gossoon	131	131	1	1910	St. Clair, Mich.	Buffalo, N. Y.
39696	Canal boat	Gove Brothers	104	99	1	1893	West Troy, N. Y.	Albany, N. Y.
163820	Bargo	Gov. John Burke	110	110	0	1903	Grand Forks, N. Dak.	Ponahna, N. Dak.
39734	do	Graco	341	324	1	1890	Giddorseve, Conn.	New York, N. Y.
165035	do	Grace I. Manuery	381	381	0	1912	South Rondout, N. Y.	Do.
39771	do	Grace B. Wilson	319	319	1	1901	Brooklyn, N. Y.	Do.
165210	Scow	Grader No. 1	16	16	3	1906	Marine City, Mich.	Detroit, Mich.
39783	Bargo	Grafton	310	260	2	1902	Baltimore, Md.	Baltimore, Md.
165782	Canal boat	Grand Knight	105	99	1	1901	Tonawanda, N. Y.	Rouses Point, N. Y.
189065	Bargo	Grandma	265	205	1	1906	South Rondout, N. Y.	New York, N. Y.
39762	do	Grandpa	48	48	0	1910	do.	Do.

1 Formerly British schooner Glenola.

2 Formerly bargo Thomas J. Naulty.

* Abandoned 1915.

UNRIGGED MERCHANT VESSELS OF THE UNITED STATES—Continued.

Official No.	Class.	Name of vessel.	Gross tonnage.	Net tonnage.	Crew.	When built.	Where built.	Home port (where permanent document issued).
163041	Barge	Granton	427	404	1	1906	Brooklyn, N. Y.	New York, N. Y.
165073	Dredge	Gray Haven No. 1	302	302	3	1910	Plymouth, Ohio	Detroit, Mich.
39701	Barge	Greater New York	346	333	1	1902	Perth Amboy, N. J.	New York, N. Y.
165492	do	Greendale	443	411	1	1913	Mariners Harbor, N. Y.	Do.
165385	do	Greene	265	257	0	1908	Perth Amboy, N. J.	Perth Amboy, N. J.
162015	do	Greenland	100	82	3	1903	Kennebunk Port, Me.	Portsmouth, N. H.
165610	Scow	Grosse Isle	12	12	0	1914	Trenton, Mich.	Detroit, Mich.
164112	do	Guemes No. 1	7	7	0	1910	Anacortes, Wash.	Port Townsend, Wash.
164113	do	Guemes No. 2	7	7	0	1910	do	Do.
163353	Barge	Gulfport	178	178	2	1913	Elizabethport, N. J.	New York, N. Y.
164673	do	Gunter No. 2	12	12	1	1911	Guntersville, Ala.	Chattanooga, Tenn.
39713	Scow	Guy	6	6	0	1895	Anacortes, Wash.	Port Townsend, Wash.
164373	Barge	Guy B. Johnson	423	423	1	1909	Catskill, N. Y.	New York, N. Y.
163689	do	Guylon No. 1	235	224	1	1908	West Lake, La.	Port Arthur, Tex.
165593	do	Guylon No. 2	124	124	0	1914	Cedar Bayou, Tex.	Galveston, Tex.
163880	do	Guylon No. 8	170	170	1	1909	do	Do.
II.								
164328	Scow	H. No. 1	48	48	0	1910	Hoquiam, Wash.	Port Townsend, Wash.
42313	do	H. No. 1	64	64	0	1899	Anacortes, Wash.	Seattle, Wash.
165720	do	H. R. No. 4	115	115	1	1914	Sault Ste. Marie, Mich.	Marquette, Mich.
162764	Canal boat	H. Herbermann	104	99	1	1906	Champlain, N. Y.	Rouses Point, N. Y.
163552	Barge	H. MoAllister	196	196	2	1901	Henderson, Ky.	Paducah, Ky.
103513	do	H. A. Fablan	375	375	0	1908	Kingston, N. Y.	New York, N. Y.
42791	do	H. B. and B. No. 7	215	215	0	1898	Buffalo, N. Y.	Cleveland, Ohio.
42792	do	H. B. and H. No. 8	263	263	0	1898	do	Do.
162879	Scow	H. B. No. 1	15	15	0	1902	Winslow, Wash.	Seattle, Wash.
164774	Barge	H. B. No. 1	25	25	0	1912	Port Blakely, Wash.	Port Townsend, Wash.
162890	do	H. B. No. 2	15	15	0	1902	Winslow, Wash.	Seattle, Wash.
42767	Canal boat	H. E. Meeker	129	129	1	1890	Fort Edward, N. Y.	Rouses Point, N. Y.
42760	Barge	H. F. Allen	280	280	0	1893	South Rondout, N. Y.	New York, N. Y.
165810	do	H. G. O'Donnell	326	326	1	1915	Brooklyn, N. Y.	Do.
165676	Scow	H. G. & Co. No. 1	15	15	1	1914	Bath, Me.	Bath, Me.
165618	Barge	H. L. Parnell	413	413	1	1912	South Rondout, N. Y.	New York, N. Y.
165802	Scow	H. P. Co. No. 1	32	32	0	1915	Port Blakely, Wash.	Port Townsend, Wash.
165762	do	H. P. Co. No. 1	37	37	0	1914	Hoquiam, Wash.	Seattle, Wash.
165703	do	H. P. Co. No. 2	37	37	0	1914	do	Do.
42700	Barge	H. R. Heath	331	332	1	1888	New Haven, Conn.	New Haven, Conn.
165667	do	H. R. Stafford	397	397	0	1914	Paducah, Ky.	Paducah, Ky.
165007	do	H. Sowell Pruyn	268	268	1	1912	Kingston, N. Y.	New York, N. Y.
165765	Scow	H. S. & D. Co. No. 2	105	105	0	1914	Montecane, Wash.	Seattle, Wash.
164358	do	H. Water Co. No. 1	48	48	0	1905	Hoquiam, Wash.	Port Townsend, Wash.
164359	do	H. Water Co. No. 2	48	48	0	1908	do	Do.
164360	do	H. Water Co. No. 3	19	19	0	1908	do	Do.
162412	Barge	H. W. Somers	320	350	1	1904	Brooklyn, N. Y.	New York, N. Y.
165728	do	H. & N. Y. T. Co. No. 2	107	107	1	1904	Paulsboro, N. J.	Philadelphia, Pa.
42676	do	H. & N. Y. T. Co. No. 3	213	202	1	1883	Hartford, Conn.	Hartford, Conn.
42708	do	H. & N. Y. T. Co. No. 4	309	351	1	1899	do	Do.
42720	do	H. & N. Y. T. Co. No. 5	513	488	1	1890	do	Do.
42727	do	H. & N. Y. T. Co. No. 6	510	497	1	1891	do	Do.
42728	do	H. & N. Y. T. Co. No. 7	513	488	1	1891	Gilderleeve, Conn.	Do.
42733	do	H. & N. Y. T. Co. No. 8	528	600	1	1892	do	Do.
42737	do	H. & N. Y. T. Co. No. 9	66	63	3	1893	Hartford, Conn.	Do.
42762	do	H. & N. Y. T. Co. No. 10	525	499	1	1896	Gilderleeve, Conn.	Do.
42704	do	H. & N. Y. T. Co. No. 11	575	542	1	1896	do	Do.
42826	do	H. & N. Y. T. Co. No. 12	72	63	3	1898	Hartford, Conn.	Do.
42795	do	H. & N. Y. T. Co. No. 14	901	247	1	1898	do	Do.
42827	do	H. & N. Y. T. Co. No. 15	652	620	1	1900	do	Do.
42844	do	H. & N. Y. T. Co. No. 16	690	655	1	1901	do	Do.
42807	do	H. & N. Y. T. Co. No. 17	477	447	1	1901	do	Do.
42835	do	H. & N. Y. T. Co. No. 18	340	299	1	1903	do	Do.
162155	do	H. & N. Y. T. Co. No. 19	513	470	1	1904	do	Do.
163120	do	H. & N. Y. T. Co. No. 20	524	483	1	1907	do	Do.
163119	do	H. & N. Y. T. Co. No. 21	521	491	1	1907	Gilderleeve, Conn.	Do.
163180	do	H. & N. Y. T. Co. No. 22	605	474	1	1907	Noank, Conn.	Do.
163230	do	H. & N. Y. T. Co. No. 23	489	458	1	1907	do	Do.
163275	do	H. & N. Y. T. Co. No. 24	489	458	1	1907	do	Do.
163305	do	H. & N. Y. T. Co. No. 25	489	458	1	1907	do	Do.
163198	do	H. & N. Y. T. Co. No. 26	522	491	1	1907	Gilderleeve, Conn.	Do.
163776	Scow	H. & N. Y. T. Co. No. 27	149	82	3	1909	Hartford, Conn.	Do.
163958	Barge	H. & N. Y. T. Co. No. 28	514	479	1	1909	do	Do.
164362	do	H. & N. Y. T. Co. No. 29	517	473	1	1911	do	Do.
164578	do	H. & N. Y. T. Co. No. 30	513	450	1	1911	Gilderleeve, Conn.	Do.
164728	do	H. & N. Y. T. Co. No. 31	551	513	0	1912	Hartford, Conn.	Do.
165127	do	H. & N. Y. T. Co. No. 32	551	513	1	1913	do	Do.
162453	Scow	H. & N. Y. T. Co., Pilot Driver No. 1	111	59	8	1904	do	Do.
164122	do	H. & S. No. 1	152	152	0	1910	Seattle, Wash.	Seattle, Wash.
164123	do	H. & S. No. 2	188	188	0	1910	do	Do.
164124	do	H. & S. No. 3	188	188	0	1910	do	Do.

1 Formerly barge Shore Road.

* Exempt 1915.

UNRIGGED MERCHANT VESSELS OF THE UNITED STATES—Continued.

Official No.	Class.	Name of vessel.	Gross tonnage.	Net tonnage.	Crew.	When built.	Where built.	Home port (where permanent document issues).
164037	Scow	H. & S. No. 4.	176	176	0	1011	Seattle, Wash.	Seattle, Wash.
164080	do.	H. & S. No. 5.	198	198	0	1011	do.	do.
165244	do.	H. & S. No. 6.	170	170	0	1013	do.	Port Townsend, Wash.
165263	do.	H. & S. No. 7.	170	170	0	1013	do.	Seattle, Wash.
165310	do.	H. & S. No. 8.	224	224	0	1013	do.	Do.
165340	do.	H. & S. No. 9.	170	170	0	1013	do.	Do.
165380	do.	H. & S. No. 10.	170	170	0	1013	do.	Do.
165421	do.	H. & S. No. 11.	284	284	0	1013	do.	Do.
165413	do.	H. & S. No. 12.	114	114	0	1013	do.	Do.
165549	do.	H. & S. No. 14.	104	104	0	1013	do.	Do.
165563	do.	H. & S. No. 15.	57	57	0	1013	do.	Do.
165638	do.	H. & S. No. 16.	28	28	0	1014	do.	Do.
165645	do.	H. & S. No. 17.	85	85	0	1014	do.	Do.
104284	Large	Hagler	5	5	1	1907	Haglers Ferry, Tenn.	Chatanooga, Tenn.
163839	do.	Hague No. 1	24	24	0	1905	Tacona, Wash.	Tacona, Wash.
42904	House boat	Halyon	73	73	2	1898	Alexandria Bay, N. Y.	Cape Vincent, N. Y.
104102	Barge	Hall	8	8	0	1913	Lenoir City, Tenn.	Chatanooga, Tenn.
164080	do.	Hamburg	430	430	1	1012	Kingston, N. Y.	New York, N. Y.
165548	do.	Hamburg-American Line No. 1	353	353	0	1013	Mariner Harbor, N. Y.	Do.
163082	do.	Hamlin	427	404	1	1907	Brooklyn, N. Y.	Do.
102004	do.	Hammond	212	191	1	1903	do.	Do.
42990	do.	Hampton	98	83	3	1903	Kennebunk Port, Me.	Portsmouth, N. H.
102043	do.	Hampton	432	432	1	1903	Elkton, Md.	Philadelphia, Pa.
103818	do.	Hampton	257	253	1	1914	Elizabeth City, N. C.	Albany, N. Y.
102762	Dredge	HANDY ANDY	471	422	10	1905	Port Huron, Mich.	Buffalo, N. Y.
105272	do.	Handy Boy	155	155	3	1913	Ecorse, Mich.	Detroit, Mich.
104037	Scow	Hank	29	29	6	1910	Camano, Wash.	Port Townsend, Wash.
102425	do.	Hanley	12	12	0	1905	Ballard, Wash.	Do.
42769	Barge	Hannah McLain	204	204	1	1890	Perth Amboy, N. J.	New York, N. Y.
90504	do.	Harbor Queen	154	153	1	1890	Aberdein, Wash.	Port Townsend, Wash.
103546	do.	Harlow	129	129	1	1902	Long Island City, N. Y.	New York, N. Y.
103931	do.	Harold	314	309	1	1909	Gildersleeve, Conn.	Philadelphia, Pa.
42847	do.	Harper Ferry	312	291	2	1900	Baltimore, Md.	Baltimore, Md.
102348	Canal boat	Harriot	104	99	1	1905	Rondout, N. Y.	Albany, N. Y.
42751	Barge	Harriot Johnson	117	112	1	1895	Brooklyn, N. Y.	New York, N. Y.
42746	do.	Herrington	144	135	2	1895	do.	Do.
203227	do.	Hir-Ru-Al	17	17	2	1900	Clayton, N. Y.	Cape Vincent, N. Y.
42817	Scow	Harry	5	5	0	1899	Anacortes, Wash.	Port Townsend, Wash.
105907	Barge	Harry	314	308	0	1014	Gildersleeve, Conn.	Hartford, Conn.
105488	do.	Harry	314	309	0	1013	do.	Do.
103049	Scow	Harry H.	11	11	0	1907	Hallard, Wash.	Seattle, Wash.
103923	Canal boat	Harry Kno	98	98	1	1892	Tonawanda, N. Y.	Albany, N. Y.
42811	Barge	Harry P.	151	151	1	1899	Brooklyn, N. Y.	New York, N. Y.
105233	do.	Harry P.	392	392	1	1912	Kingston, N. Y.	Do.
42826	Canal boat	Harry Killian	110	111	1	1901	Whitohah, N. Y.	Albany, N. Y.
103800	Barge	Harry R.	390	390	0	1907	Kingston, N. Y.	New York, N. Y.
103998	do.	Harry A. Hall	162	162	1	1908	do.	Do.
102081	do.	Harry A. Keeler	345	345	1	1903	Brooklyn, N. Y.	Do.
105557	do.	Harry E. Hoisted	392	379	1	1913	Perth Amboy, N. J.	Do.
42768	do.	Harry E. Hoeker	273	273	1	1893	South Rondout, N. Y.	Do.
42850	Canal boat	Harry L. Hunt	104	98	1	1900	Watervliet, N. Y.	Rouses Point, N. Y.
42783	Barge	Harry L. Joyce	105	105	1	1895	South Rondout, N. Y.	New York, N. Y.
102400	do.	Harry R. Connors	230	230	1	1903	Rondout, N. Y.	Do.
42902	Canal boat	Harry S. Orr	115	114	1	1892	Tonawanda, N. Y.	Rouses Point, N. Y.
42839	Barge	Harry T. Potors	285	285	0	1900	Rondout, N. Y.	Nowark, N. J.
105012	Canal boat	Harry W. Kerr	113	113	0	1912	Whitehall, N. Y.	Plattsburg, N. Y.
105014	Barge	Harry W. Walker	489	489	0	1913	Kingston, N. Y.	New York, N. Y.
42854	do.	Harry Hudson Bullh	321	321	1	1902	Gildersleeve, Conn.	Do.
103002	do.	Harry and Francis	251	251	1	1898	Rondout, N. Y.	Do.
105312	Scow	Hartadalo	427	405	1	1907	Brooklyn, N. Y.	Do.
05084	Barge	Hartstoh	19	19	0	1913	Hallow, Wash.	Tacoma, Wash.
42184	do.	Harvestor	751	710	0	1871	Nowburyport, Mass.	Seattle, Wash.
102850	do.	Harvest Queen	275	261	2	1857	Coxsack, N. Y.	Albany, N. Y.
42714	do.	Haskell	175	104	1	1900	Baltimore, Md.	Baltimore, Md.
101351	do.	Hastings	400	372	1	1890	Brooklyn, N. Y.	New York, N. Y.
42833	do.	Hatters	457	457	1	1911	Elkton, Md.	Philadelphia, Pa.
105311	Scow	Hattie	293	278	1	1900	Gildersleeve, Conn.	New York, N. Y.
103903	Canal boat	Hattie H.	17	10	1	1913	Hath, Me.	Hath, Me.
101169	Barge	Hattie A. Crouse	152	125	1	1909	Whitehall, N. Y.	Albany, N. Y.
42810	do.	Hattie M. Aldrich	371	371	1	1909	Kingston, N. Y.	New York, N. Y.
101192	Scow	Hawestrav	63	63	1	1909	Wesaw, N. J.	Do.
42843	Barge	Hawk	18	18	0	1911	Seattle, Wash.	Junnet, Alaska.
104255	do.	Haworth	242	231	1	1901	Weehawken, N. J.	New York, N. Y.
42820	do.	Hays	12	12	1	1910	Oak Grove, Tenn.	Chatanooga, Tenn.
103380	do.	Hazel Mitchell	377	377	1	1907	Brooklyn, N. Y.	New York, N. Y.
42870	do.	Hazel M. King	218	218	1	1899	Brooklyn, N. Y.	Do.
102450	Canal boat	Hoeker Jones Jowett Milling Co.	160	160	1	1901	Buffalo, N. Y.	Do.
102025	Barge	Hecla	415	390	1	1903	Brooklyn, N. Y.	Do.
105007	do.	Helderberg	207	204	1	1905	Rondout, N. Y.	Albany, N. Y.

† Formerly barge George W. Kugler.

* Formerly barge Dudley.

† Itabuilt 1916.

UNRIGGED MERCHANT VESSELS OF THE UNITED STATES—Continued.

Official No.	Class.	Name of vessel.	Gross tonnage.	Net tonnage.	Crew.	When built.	Where built.	Home port (where permanent document issues).
42724	Bargo	Helen	101	153	3	1891	Rockyhill, Conn.	Hartford, Conn.
42805	do	Helen	122	85	1	1898	Sleightsburg, N. Y.	New York, N. Y.
165553	do	Helen	501	501	0	1913	South Rondout, N. Y.	Do.
163909	Canal boat	Helen Janet	100	04	1	1909	Waterford, N. Y.	Rouses Point, N. Y.
164361	Bargo	Helen McElvaine	494	449	2	1911	Chesapeake City, Md.	Philadelphia, Pa.
164810	do	Helen R.	327	327	0	1910	Kingslon, N. Y.	New York, N. Y.
165807	do	Helen Woods	505	505	1	1914	do	Do.
164833	Canal boat	Helen A. Miller	100	09	1	1911	Rondout, N. Y.	Albany, N. Y.
42740	Bargo	Helen F. Robins	153	145	1	1887	Brooklyn, N. Y.	New York, N. Y.
42821	do	Helen O. Julliard	780	780	11	1899	do	Do.
162638	do	Helen M. Leo	204	204	1	1905	do	Do.
164908	Canal boat	Helen R. Boas	133	128	1	1912	Watervilet, N. Y.	Albany, N. Y.
165236	do	Helen R. Roach	103	100	1	1913	Rondout, N. Y.	Do.
162561	do	Helena	133	133	1	1890	Buffalo, N. Y.	New York, N. Y.
161781	do	Helena Lafontaine	105	99	1	1912	Rondout, N. Y.	Albany, N. Y.
162017	Bargo	Helena S. W.	124	124	1	1898	Perth Amboy, N. J.	New York, N. Y.
163918	Scow	Helma M.	11	6	1	1905	Howdellham, Me.	Bath, Me.
164913	Bargo	Honley	5	5	1	1912	Sunline, Tenn.	Chattanooga, Tenn.
42875	Canal boat	Honrietta	132	132	1	1894	Lockport, N. Y.	New Haven, Conn.
164708	Bargo	Henry	6	5	1	1914	Cotton Port, Tenn.	Chattanooga, Tenn.
161489	Canal boat	Henry Jordan	125	125	1	1909	Watervilet, N. Y.	Albany, N. Y.
42824	do	Henry M.	102	07	1	1899	Whitehall, N. Y.	Do.
35550	Bargo	Henry Plauth	327	327	1	1899	Port Richmond, N. Y.	New York, N. Y.
165801	do	Henry Steers (Inc.) No. 80.	365	365	1	1911	Tollenville, N. Y.	Do.
161477	Canal boat	Henry B. Martin	123	117	1	1911	Whitehall, N. Y.	Albany, N. Y.
42688	do	Henry E. Du Bois	110	110	0	1886	Brooklyn, N. Y.	New York, N. Y.
42874	Canal boat	Henry R. Marquand	97	92	1	1888	Whitehall, N. Y.	Rouses Point, N. Y.
165599	do	Henry and Marlon	100	99	1	1911	Rondout, N. Y.	Albany, N. Y.
165978	Scow	Herald	18	18	0	1911	Marino City, Mich.	Port Huron, Mich.
163098	Bargo	Herbert W. Harris	180	180	1	1903	South Rondout, N. Y.	New York, N. Y.
42741	do	Hercules	140	141	1	1894	Brooklyn, N. Y.	Do.
42882	do	Hercules	316	290	1	1902	Weehawken, N. J.	Do.
162227	Dredge	Hercules	559	495	8	1904	Detroit, Mich.	Detroit, Mich.
164017	Scow	Hercules	49	31	5	1902	Salisbury, Md.	Crisfield, Md.
163698	Bargo	Herman H. Lee	200	200	1	1907	Brooklyn, N. Y.	New York, N. Y.
163858	do	Hoffo Flannery	201	201	1	1899	Port Richmond, N. Y.	Do.
163305	Scow	Humnana	316	310	0	1913	Escoe, Mich.	Buffalo, N. Y.
42670	Canal boat	Hloks and Clark	104	99	1	1884	Fort Ann, N. Y.	Rouses Point, N. Y.
163963	Bargo	Hlidata	73	73	0	1900	Hismarek, N. Dak.	Pembina, N. Dak.
162340	do	High Ball	303	303	1	1904	Perth Amboy, N. J.	New York, N. Y.
42691	do	Highland	211	194	1	1887	Elizabethport, N. J.	Do.
42738	do	Hilda	150	142	2	1893	Brooklyn, N. Y.	Norfolk, Va.
164142	Canal boat	Hillis Bros	106	99	1	1910	Rondout, N. Y.	Albany, N. Y.
163063	Bargo	Hillsdale	427	404	1	1907	Brooklyn, N. Y.	New York, N. Y.
165368	Scow	Hillside No. 1	20	20	0	1915	Port Townsend, Wash.	Port Townsend, Wash.
165969	do	Hillside No. 2	20	20	0	1915	do	Do.
96544	Bargo	Hindoo	622	517	12	1877	Apenrado, Germany	Savannah, Ga.
163350	do	Hobson	241	21	1	1907	Alford, Do.	Port Arthur, Tex.
165903	do	Hodon	10	90	0	1913	Weterville, Tenn.	Chattanooga, Tenn.
163133	do	Hoffmans	432	409	1	1907	Brooklyn, N. Y.	New York, N. Y.
42870	Scow	Holt	15	15	0	1902	Walce Island, Alaska	Kotolikar, Alaska
163890	Bargo	Holley	215	159	1	1909	Tottenville, N. Y.	New York, N. Y.
42732	do	Holly	219	205	1	1892	Elkton, Md.	Philadelphia, Pa.
161103	Scow	Horne	70	70	0	1910	Port Angeles, Wash.	Port Angeles, Wash.
42698	Canal boat	Homar K. Martin	96	91	1	1888	Whitehall, N. Y.	Plattsburg, N. Y.
164200	do	Hon. H. L. Hill	115	109	1	1892	Buffalo, N. Y.	Do.
164306	Bargo	Hood	5	5	1	1909	Hoods Landing, Tenn.	Chattanooga, Tenn.
42690	do	Hope	419	427	2	1887	New London, Conn.	New London, Conn.
95161	do	Hope	135	103	1	1872	Brooklyn, N. Y.	New York, N. Y.
164770	Scow	Hoculam	286	286	0	1912	Hoculam, Wash.	Port Townsend, Wash.
162218	do	Horaco	283	283	0	1904	Stellacom, Wash.	Do.
165308	Canal boat	Horne and Pheba	10	10	1	1913	Watervilet, N. Y.	Albany, N. Y.
163363	Bargo	Houston	495	495	2	1907	Perth Amboy, N. J.	New York, N. Y.
163907	do	Houston	211	211	2	1907	Millford, Del.	Port Arthur, Tex.
165150	do	Houston	153	153	1	1913	Kingslon, N. Y.	New York, N. Y.
163670	Canal boat	Houston Barnard	107	101	1	1902	Buffalo, N. Y.	Albany, N. Y.
42888	Bargo	Howard	365	368	2	1900	Elkton, Md.	Baltimore, Md.
42865	do	Howard Bros	278	278	0	1901	Rondout, N. Y.	New York, N. Y.
62116	do	Howard C. Millard	240	242	1	1903	Sleightsburg, N. Y.	Albany, N. Y.
162011	do	Howard H. Logue	360	350	0	1905	Rondout, N. Y.	New York, N. Y.
42880	do	Howard L. Noff	363	363	1	1897	Elkton, Md.	Philadelphia, Pa.
165810	do	Hubert G. Humtley	399	399	1	1914	Brooklyn, N. Y.	New York, N. Y.
42718	do	Hudson	450	419	1	1890	do	Do.
42769	do	Hudson	227	227	0	1895	South Rondout, N. Y.	Do.
164672	do	Hudson	477	477	1	1911	Elkton, Md.	Philadelphia, Pa.
164646	do	HUEVA	410	410	0	1911	Philadelphia, Pa.	Do.
164118	do	Huff	7	7	0	1908	Huffe Ferry, Tenn.	Chattanooga, Tenn.
164097	do	Hulfaker	7	7	1	1907	Greens Landing, Tenn.	Do.
165776	do	Hugh O'Donnell	314	314	1	1914	Brooklyn, N. Y.	New York, N. Y.
162993	do	Hugh J. Darby	235	235	1	1903	Kingslon, N. Y.	Do.

1 Formerly bargo W. A. P. No. 18.

1 Formerly Norwegian bark Hindoo.

UNRIGGED MERCHANT VESSELS OF THE UNITED STATES—Continued.

Official No.	Class.	Name of vessel.	Gross tonnage.	Net tonnage.	Crew.	When built.	Where built.	Home port (where permanent document issued).
164101	Scow	Hugh No. 1	7	7	0	1917	Anacortes, Wash.	Port Townsend, Wash.
42774	Barge	Hughes Bros. and Bangs No. 18	683	683	2	1897	Noank, Conn.	Cleveland, Ohio.
42775	do	Hughes Bros. and Bangs No. 20	546	541	2	1897	do	Stonington, Conn.
42776	do	Hughes Bros. and Bangs No. 22	676	670	2	1897	do	Cleveland, Ohio.
42777	do	Hughes Bros. and Bangs No. 24	670	670	2	1897	do	do.
42778	do	Hughes Bros. and Bangs No. 26	646	641	2	1897	do	do.
165701	Scow	Humo No. 2	25	25	0	1914	Makol, Alaska	Ketchikan, Alaska.
164803	do	Humo No. 1	18	18	0	1912	Seattle, Wash.	Seattle, Wash.
165317	do	Hump	75	75	0	1913	Hoquiam, Wash.	Port Townsend, Wash.
102328	Barge	Hunter	374	374	0	1904	Brooklyn, N. Y.	New York, N. Y.
42957	Scow	HURON	639	639	1	1901	Hallard, Wash.	St. Michael, Alaska.
163777	do	HURON	191	191	10	1909	Detroit, Mich.	Buffalo, N. Y.
42812	Barge	Hurry Up	200	200	1	1899	Rondout, N. Y.	New York, N. Y.
42845	do	Hustler	135	135	2	1890	Brooklyn, N. Y.	do.
102000	do	Hutton	140	128	2	1903	Port Richmond, N. Y.	Haltimoro, Md.
42855	do	Hyattsville	143	125	2	1901	do	do.
42692	do	Hydo Park	373	340	1	1887	Elizabethport, N. J.	New York, N. Y.
105702	Scow	Hydro No. 1	11	11	1	1914	Ketchikan, Alaska	Ketchikan, Alaska.
105744	do	Hydro No. 2	11	11	1	1914	Ward Cove, Alaska	do.
105745	do	Hydro No. 4	11	11	0	1914	do	do.
105503	do	Hydro No. 6	11	11	0	1914	do	do.
42889	Barge	Hygeia	327	327	1	1903	Sleightsburg, N. Y.	New York, N. Y.
I.								
104601	Scow	I. H. 1	13	13	0	1911	Anacortes, Wash.	Seattle, Wash.
104742	do	I. B. No. 2	63	63	0	1912	do	Port Townsend, Wash.
104807	do	I. B. No. 3	124	124	0	1912	do	do.
103176	do	I. F. Co. No. 3	43	43	0	1907	Port Hadlock, Wash.	Seattle, Wash.
103186	do	I. F. Co. No. 4	114	114	0	1907	do	Port Townsend, Wash.
103236	do	I. F. Co. No. 5	43	43	0	1907	do	Seattle, Wash.
4411	Barge	I. H. Dahman	183	183	2	1899	Astoria, N. Y.	New York, N. Y.
105333	Scow	I. L. D. No. 1	195	195	1	1913	Sault Ste. Marie, Mich.	Marquette, Mich.
44329	do	I. No. 3	17	17	0	1890	Now Whatcom, Wash.	Port Townsend, Wash.
162487	do	I. P. O. No. 1	10	10	0	1905	Friday Harbor, Wash.	do.
101737	do	I. P. Co. No. 1	25	25	1	1912	Seattle, Wash.	Seattle, Wash.
104700	do	I. P. Co. No. 2	25	25	1	1912	do	do.
101950	do	I. P. Co. No. 4	19	18	0	1912	Ketchikan, Alaska	Ketchikan, Alaska.
101957	do	I. P. Co. No. 5	18	18	0	1912	do	do.
105262	do	I. S.	43	43	0	1913	Hadlock, Wash.	Port Townsend, Wash.
104343	do	I. S. & G. Co. No. 1	13	13	0	1910	Aberdeen, Wash.	do.
104344	do	I. S. & G. Co. No. 2	38	38	0	1910	do	do.
104345	do	I. S. & G. Co. No. 3	53	53	0	1907	do	do.
104346	do	I. S. & G. Co. No. 4	109	109	0	1910	do	do.
104347	do	I. S. & G. Co. No. 5	109	109	0	1910	do	do.
104348	do	I. S. & G. Co. No. 6	66	66	0	1910	do	do.
104349	do	I. S. & G. Co. No. 7	33	33	0	1910	do	do.
104506	do	I. S. & G. Co. No. 8	51	51	0	1910	do	do.
104507	do	I. S. & G. Co. No. 9	128	128	0	1911	do	do.
104525	do	I. S. & G. Co. No. 10	118	118	0	1911	do	do.
45710	Barge	I. Townsend Burden	229	218	2	1866	New Haltimoro, N. Y.	Albany, N. Y.
103803	do	Iceberg	277	277	0	1904	Toledo, Ohio	Detroit, Mich.
101470	Scow	Iceland	392	392	0	1911	do	do.
44307	Barge	Ice King	209	209	0	1838	Detroit, Mich.	do.
44308	do	Ice Queen	209	209	0	1838	do	do.
103158	do	Ida	51	51	2	1900	Alexandria Bay, N. Y.	Capo Vincent, N. Y.
44310	do	Ida B.	156	156	1	1899	Brooklyn, N. Y.	New York, N. Y.
105325	do	Ida Woods	524	524	1	1914	Kingston, N. Y.	do.
106009	Cannal boat	Ida J. Quinn	97	97	1	1910	Rondout, N. Y.	Albany, N. Y.
102707	Barge	Idaho	924	922	1	1908	Rondout, N. Y.	St. Michael, Alaska.
102968	Scow	Idaho	35	35	0	1906	Ketchikan, Alaska	Ketchikan, Alaska.
102786	Barge	Idon	78	78	2	1902	Buffalo, N. Y.	Buffalo, N. Y.
103591	House boat	Idle Hour	13	13	0	1915	Forked River, N. J.	Tuckerton, N. J.
44300	do	Idler	105	105	2	1893	Alexandria Bay, N. Y.	Capo Vincent, N. Y.
44315	Barge	Idler	207	207	4	1897	Clinton, Iowa	Des Moines, Iowa.
44305	do	Ilion	143	118	1	1890	South Rondout, N. Y.	New York, N. Y.
44310	Scow	Ilwaco	12	12	0	1898	Fairhaven, Wash.	Port Townsend, Wash.
105452	Barge	Imperator	417	447	1	1913	Brooklyn, N. Y.	New York, N. Y.
44313	do	Import	181	181	1	1896	do	do.
105801	do	Improvement	490	490	1	1914	do	do.
102432	Scow	Imrak	28	28	0	1905	Hallard, Wash.	Seattle, Wash.
100688	Barge	Independent	244	244	10	1868	St. Michael, Alaska	St. Michael, Alaska.
100782	Scow	Independent	13	13	1	1902	Arrows, Md.	Smith, Md.
101018	do	Independent	171	104	5	1911	Hales Har, Tenn.	Chattanooga, Tenn.
103122	do	Independent Asphalt No. 1	2.7	277	0	1907	Port Orchard, Wash.	Port Townsend, Wash.
103169	do	Independent Asphalt No. 2	273	273	0	1907	do	Seattle, Wash.
103563	do	Independent Asphalt No. 3	240	240	0	1908	Seattle, Wash.	Port Townsend, Wash.
103577	do	Independent Asphalt No. 4	276	270	0	1908	Hoquiam, Wash.	Seattle, Wash.
43117	Barge	Indian	253	253	1	1897	South Rondout, N. Y.	Newark, N. J.
103882	do	Indian No. 2	14	11	1	1907	Elizaville, W. Va.	Pittsburgh, Pa.
44390	do	Indiana	333	332	1	1903	West New Brighton, N. Y.	New York, N. Y.
103235	do	Indiana	97	97	4	1907	Lovanna, Ohio	Evansville, Ind.

UNRIGGED MERCHANT VESSELS OF THE UNITED STATES—Continued.

Official No.	Class.	Name of vessel.	Gross tonnage.	Net tonnage.	Crew.	When built.	Where built.	Home port (where permanent document issues).
44318	Barge	Industry	357	357	1	1808	Brooklyn, N. Y.	New York, N. Y.
162553	do	Industry	387	361	1	1905	Elkton, Md.	Do.
104958	Scow	Isunoko	364	364	0	1909	Ballard, Wash.	Eagle, Alaska.
44338	Barge	Interstate	303	303	6	1899	West Superior, Wis.	Duluth, Minn.
103400	do	Interocean Oil Company No. 10	229	229	1	1907	Kingslon, N. Y.	New York, N. Y.
36850	do	Interocean Oil Company No. 11	179	170	1	1892	South Rondout, N. Y.	Do.
44326	do	Intropld.	158	158	1	1899	Brooklyn, N. Y.	Do.
163681	do	Intropld.	469	429	2	1908	Elkton, Md.	Do.
162994	do	Inverclyde	172	172	1	1906	Brooklyn, N. Y.	Do.
163722	do	Inverness	174	174	1	1907	do	Do.
163189	do	Inverray	174	174	1	1907	do	Do.
44293	do	Inwood	370	344	1	1837	do	Do.
163663	do	Iona	6	5	1	1913	Alton, Ill.	St. Louis, Mo.
161125	do	Iona	12	12	1	1910	New Boston, Ill.	Chicago, Ill.
12166	do	Iona	96	92	1	1848	Malden, N. Y.	New York, N. Y.
44222	do	Ira O. Whiting	165	157	2	1872	New Baltimore, N. Y.	New Haven, Conn.
44284	do	Irono	246	234	1	1881	Rockyhill, Conn.	New London, Conn.
162915	do	Irono	010	010	1	1900	St. Michael, Alaska	St. Michael, Alaska.
104318	do	Irene K.	284	284	1	1910	South Rondout, N. Y.	New York, N. Y.
105284	Canal boat	Irene T. Himes	199	100	1	1913	Rondout, N. Y.	Albany, N. Y.
162451	Barge	Irina Mollvalno	472	472	1	1905	Elkton, Md.	Philadelphia, Pa.
44312	do	Irmalta Kellers	278	278	1	1895	South Rondout, N. Y.	New York, N. Y.
44333	do	Iron King	241	192	1	1900	Newburgh, N. Y.	Do.
44306	do	Iron Sids	138	131	2	1891	Rondout, N. Y.	Do.
44294	do	Irrington	190	181	1	1887	Brooklyn, N. Y.	Do.
44347	do	Irwil	450	450	1	1902	Port Richmond, N. Y.	Do.
163386	Scow	Irwil	142	134	0	1898	South Rondout, N. Y.	Perth Amboy, N. J.
44330	Barge	Isabel Kollars	108	108	0	1899	do	New York, N. Y.
44346	do	Isabell	428	428	1	1902	Elkton, Md.	Philadelphia, Pa.
162488	Scow	Isekum	68	68	0	1905	Winslow, Wash.	Seattle, Wash.
100540	Barge	Island Belle	143	143	1	1892	Ballard, Wash.	Port Townsend, Wash.
100150	do	Italia	2,305	2,305	2	1839	Marine City, Mich.	Detroit, Mich.
63207	do	Ivize	1,167	1,167	7	1891	Superior, Wis.	Boston, Mass.
104353	Scow	Izette Lumber Co. No. 1	22	22	0	1910	Seattle, Wash.	Seattle, Wash.
J.								
162530	Canal boat	J. Archer	102	97	1	1905	Champlain, N. Y.	Albany, N. Y.
163961	Barge	J. O'Leary	271	271	0	1909	Kingslon, N. Y.	New York, N. Y.
46128	Scow	J. A. Boukor No. 25	140	140	1	1873	Rondout, N. Y.	Do.
46358	do	J. A. Boukor No. 34	159	161	1	1883	New Brunswick, N. J.	Do.
46359	do	J. A. Boukor No. 39	162	154	1	1883	do	Do.
46413	Barge	J. A. Boukor 41	177	169	1	1889	Brooklyn, N. Y.	Do.
103741	Canal boat	J. A. Butler	99	95	1	1887	Buffalo, N. Y.	Albany, N. Y.
46614	Barge	J. A. Hill	229	229	1	1902	West New Brighton, N. Y.	New York, N. Y.
46115	do	J. A. Highland	260	250	1	1892	Port Richmond, N. Y.	Do.
46320	Canal boat	J. A. Montgomery	109	104	1	1882	Port Ann, N. Y.	Do.
46324	Barge	J. A. Noll	270	270	1	1899	Brooklyn, N. Y.	Hurlington, Vt.
163073	do	J. A. Roe	406	406	0	1903	Kingslon, N. Y.	New York, N. Y.
46251	Canal boat	J. B. Allore	106	100	1	1881	Champlain, N. Y.	Rouses Point, N. Y.
46628	Barge	J. B. Irish	346	346	1	1903	West New Brighton, N. Y.	New York, N. Y.
46576	Canal boat	J. E. Tryon	145	145	1	1897	Whitehall, N. Y.	Albany, N. Y.
46350	do	J. G. Illudes	100	95	1	1888	Fort Edward, N. Y.	Do.
46577	Barge	J. H. Cullen	284	284	1	1900	Rondout, N. Y.	New York, N. Y.
165200	Scow	J. H. Leh	35	35	1	1901	Buffalo, N. Y.	Buffalo, N. Y.
46492	Barge	J. H. Manning	246	246	2	1897	South Rondout, N. Y.	New York, N. Y.
162305	do	J. H. Marvill	402	383	1	1904	Elkton, Md.	Baltimore, Md.
46608	do	J. H. McClellan	201	204	1	1902	Brooklyn, N. Y.	New York, N. Y.
164777	Scow	J. H. No. 1	91	91	0	1910	Aberdeen, Wash.	Port Townsend, Wash.
162583	do	J. H. R. No. 1	17	17	0	1910	Holligham, Wash.	Seattle, Wash.
104203	do	J. H. R. No. 2	17	17	0	1910	do	Do.
105210	do	J. H. R. No. 2	17	17	0	1913	do	Do.
169958	do	J. H. R. No. 3	17	17	0	1915	do	Do.
162357	Canal boat	J. J. Howitt, Jr.	105	99	1	1903	Wateryllet, N. Y.	Albany, N. Y.
163710	Scow	J. J. Humphreys	175	175	1	1909	Perth Amboy, N. J.	Perth Amboy, N. J.
46491	Barge	J. K. Sullivan	101	101	6	1898	Newport, R. I.	Newport, R. I.
46464	Canal boat	J. L. Millard	171	166	1	1895	West Haven, Conn.	New York, N. Y.
46473	do	J. L. Mott, Jr.	130	130	0	1887	Ithaca, N. Y.	Do.
46385	do	J. L. Prouty	105	99	1	1886	Fort Edward, N. Y.	Do.
163967	Scow	J. M. Bloxom	114	114	0	1909	Seattle, Wash.	Seattle, Wash.
46588	do	J. No. 1	13	13	0	1901	Bench, Wash.	Port Townsend, Wash.
46321	do	J. No. 4	17	17	0	1899	New Whatcom, Wash.	Do.
163888	Canal boat	J. P. O. Langlois	117	111	1	1900	Whitehall, N. Y.	Albany, N. Y.
43537	Barge	J. H. Baldwin	267	267	2	1814	New Baltimore, N. Y.	Seattle, Wash.
163950	Scow	J. W. B.	5	5	0	1909	Iremerton, Wash.	Seattle, Wash.
165012	Barge	J. W. C. No. 2	14	14	1	1914	Onquawka, Ill.	Chicago, Ill.
162888	Canal boat	J. W. Baker	105	99	1	1886	Buffalo, N. Y.	Albany, N. Y.
163712	Barge	J. W. Cumulug	209	209	0	1900	Kingslon, N. Y.	New York, N. Y.
45716	Canal boat	J. W. Mackey	220	218	2	1850	New Baltimore, N. Y.	Albany, N. Y.
163701	do	J. W. Takesraw	422	422	1	1900	Elkton, Md.	Philadelphia, Pa.

† Formerly barge Helen M. Gallagher.

† Formerly barge George F. Busch.

† Formerly barge 111.

UNRIGGED MERCHANT VESSELS OF THE UNITED STATES—Continued.

Official No.	Class.	Name of vessel.	Gross tonnage.	Net tonnage.	Crew.	When built.	Where built.	Home port (where permanent document issues).
46584	Canal boat	J. Raymond Dougherty	118	112	1	1901	Whitehall, N. Y.	Plattsburg, N. Y.
163298	Barge	Jack	172	172	2	1907	Brooklyn, N. Y.	New York, N. Y.
163663	Scow	Jack	256	256	0	1908	Everett, Wash.	Port Townsend, Wash.
163835	Barge	Jack	131	131	1	1898	Brooklyn, N. Y.	New York, N. Y.
46623	do	Jack Potts	310	310	1	1901	Eddyville, N. Y.	Do.
16551	do	Jack Ray	595	595	1	1913	Lookmoor, La.	Galveston, Tex.
46533	Scow	Jackot	35	35	0	1890	Anacortes, Wash.	Port Townsend, Wash.
46452	Barge	Jackson	310	310	0	1893	Orange, Tex.	Pensacola, Fla.
163337	do	Jacksonville	181	181	1	1906	Brooklyn, N. Y.	New York, N. Y.
162435	Scow	Jaquellino	119	119	0	1905	Harper, Wash.	Port Townsend, Wash.
164504	do	Jag	38	38	0	1911	La Conner, Wash.	Do.
165668	do	Jake	26	26	0	1914	Everett, Wash.	Seattle, Wash.
46525	do	James	13	13	0	1890	Anacortes, Wash.	Port Townsend, Wash.
164114	Barge	James	314	309	0	1910	Gildersleeve, Conn.	Hartford, Conn.
165460	do	James	6	6	1	1909	Pin Hook, Tenn.	Chattanooga, Tenn.
46498	Canal boat	James Adams	95	91	1	1897	Whitehall, N. Y.	New York, N. Y.
46529	Barge	James Bulger	192	192	1	1898	South Rondout, N. Y.	Do.
162530	do	James Clooney	240	240	2	1905	Lake Charles, La.	Galveston, Tex.
45392	do	James Cottingham	191	181	2	1891	Newark, N. J.	New York, N. Y.
79950	do	James Davidson	351	329	2	1891	New London, Conn.	Wilmington, N. C.
163670	do	James Dwyer	378	378	1	1908	Kingston, N. Y.	New York, N. Y.
163050	do	James F.	170	170	1	1888	Brooklyn, N. Y.	Do.
163869	do	James Kerwin	382	382	1	1908	South Rondout, N. Y.	Do.
46510	do	James Kraft	163	131	2	1899	Brooklyn, N. Y.	Do.
162077	do	James Moriarty	314	314	0	1904	Rondout, N. Y.	Do.
164392	do	James O.	252	252	1	1910	South Rondout, N. Y.	Do.
46580	do	James O'Boyle	329	329	0	1900	Eddyville, N. Y.	Do.
165684	do	James R.	206	206	0	1911	Kingston, N. Y.	Do.
46540	do	James Redgan	289	270	1	1899	West New Brighton, N. Y.	Do.
165457	Scow	James Ryo No. 2	152	152	1	1904	Sault Ste. Marie, Mich.	Marquette, Mich.
46453	Barge	James Shovlin	337	327	0	1893	Rondout, N. Y.	New York, N. Y.
164261	Canal boat	James A. Doyle	129	125	1	1910	Whitehall, N. Y.	Albany, N. Y.
46625	Barge	James B. Gregory, Jr.	232	229	2	1903	Rondout, N. Y.	New York, N. Y.
163717	do	James O. Farrell	230	230	0	1906	Eddyville, N. Y.	Do.
164533	Scow	Jas. D. Harrigan, Jr.	202	202	1	1910	Buffalo, N. Y.	Buffalo, N. Y.
46278	Barge	James E. Mulholland	230	228	1	1880	Wilmington, Del.	New York, N. Y.
165695	Canal boat	James E. O'Day	140	140	1	1907	Durhamville, N. Y.	Do.
165740	Barge	James F. Cahill	390	396	1	1914	Brooklyn, N. Y.	Do.
164262	Canal boat	James F. Dwyer	100	99	1	1910	Rondout, N. Y.	Albany, N. Y.
164241	do	James F. Fallon	103	98	1	1905	Whitehall, N. Y.	Do.
166029	Barge	James F. McHulro	414	414	1	1915	Kingston, N. Y.	Port Amboy, N. J.
164264	do	Jas. G. Solomon	202	202	1	1908	West New Brighton, N. Y.	New York, N. Y.
162123	do	James H. Langan	340	340	0	1903	Sleightsburg, N. Y.	Do.
164190	Canal boat	James H. Matthews	101	96	1	1910	Waterford, N. Y.	Albany, N. Y.
162537	Barge	Jas. H. Pezzetti	346	296	4	1905	Buffalo, N. Y.	Sandusky, Ohio.
164376	Canal boat	James H. Riley	119	113	1	1900	Whitehall, N. Y.	Albany, N. Y.
164287	Barge	James J. Doherty	417	417	1	1909	West Camp, N. Y.	New York, N. Y.
162337	do	James J. Duffy	379	370	1	1904	Brooklyn, N. Y.	Do.
165505	do	James J. Kelly	420	420	1	1913	Kingston, N. Y.	Do.
46622	do	James J. McNally, Jr.	436	436	1	1903	Elkton, Md.	Pittsford, Pa.
162270	Canal boat	James J. Mooney	103	98	0	1901	Whitehall, N. Y.	Plattsburg, N. Y.
46371	do	James L. Ross	102	97	1	1887	Moses Kill, N. Y.	Albany, N. Y.
46416	do	James M. Barrett	112	106	1	1890	Whitehall, N. Y.	Do.
162310	do	James M. Hircumb	103	98	1	1901	Champlain, N. Y.	Plattsburg, N. Y.
162338	Barge	James M. Quigley	289	289	1	1899	Port Richmond, N. Y.	New York, N. Y.
162859	Canal boat	James M. Neville	103	97	1	1909	Rondout, N. Y.	Albany, N. Y.
163537	do	James M. Tucker	118	110	1	1897	Tonawanda, N. Y.	Do.
164378	Barge	James P. Kennedy	334	334	1	1900	Whitehall, N. Y.	New York, N. Y.
164376	do	James P. Ross	281	281	1	1900	Whitehall, N. Y.	Do.
162225	Canal boat	James P. Ward	103	98	1	1903	Whitehall, N. Y.	Albany, N. Y.
164377	Barge	James R. Anderson	320	320	1	1900	Whitehall, N. Y.	New York, N. Y.
46471	do	James T. Easton	270	270	1	1895	Elkton, Md.	Do.
163382	do	James W. Riley	375	375	0	1907	Kingston, N. Y.	Do.
46398	Canal boat	James W. Smith	103	98	1	1889	Moses Kill, N. Y.	Albany, N. Y.
162078	do	James & John O'Neil	104	98	1	1900	Watervliet, N. Y.	Do.
46507	Scow	Jano	10	10	0	1890	Anacortes, Wash.	Port Townsend, Wash.
163224	Canal boat	Jano B. McAndrew	130	124	1	1904	Whitehall, N. Y.	Albany, N. Y.
46311	Barge	January	156	151	2	1881	Madison, Conn.	New York, N. Y.
163651	do	Jeannette L. Aldrich	371	371	1	1908	Kingston, N. Y.	Do.
19111	do	Jeannette	103	98	2	1897	Newburgh, N. Y.	Do.
164474	Scow	Jeff	20	20	0	1911	Seattle, Wash.	Seattle, Wash.
162700	Barge	Jennie B.	84	81	2	1890	Brooklyn, N. Y.	New York, N. Y.
162605	do	Jennie B.	183	163	1	1896	Brooklyn, N. Y.	Do.
165562	Scow	Jennie K.	11	11	1	1913	Godfrey Island, Wash.	Everett, Wash.
163196	Canal boat	Jennie Hardy	100	102	1	1900	Whitehall, N. Y.	Albany, N. Y.
46465	Barge	Jennie B. Tolar	128	128	1	1895	Brooklyn, N. Y.	New York, N. Y.
76183	do	Jennie E. Marshall	187	177	2	1881	Hothel, Del.	Norfolk, Va.
163567	do	Jennie L. Dorly	370	370	0	1908	Brooklyn, N. Y.	New York, N. Y.
164352	do	Jeremiah Collins	394	394	1	1911	do	Do.
162820	do	Jerome	168	114	2	1906	Port Jefferson, N. Y.	Do.

† Formerly canal boat American Seal.

UNRIGGED MERCHANT VESSELS OF THE UNITED STATES—Continued.

Official No.	Class.	Name of vessel.	Gross tonnage.	Net tonnage.	Crew.	When built.	Where built.	Home port (where permanent document issues).
46570	Scow	Jorry	17	17	0	1900	Annacortes, Wash.	Port Townsend, Wash.
105333	Barge	Jessie Lena	101	100	1	1893	Garden City, La.	Port Arthur, Tex.
48147	do	Jessie	148	141	1	1893	Rondout, N. Y.	New York, N. Y.
46603	do	Jessie	294	270	0	1902	Gilderleeve, Conn.	Do.
40482	Canal boat	Jessie Tryon	131	131	1	1895	Whitehall, N. Y.	Albany, N. Y.
46586	Barge	Jessup	311	260	2	1901	Baltimore, Md.	Baltimore, Md.
46521	Scow	Jewell	13	13	0	1898	Fairhaven, Wash.	Seattle, Wash.
46582	Barge	Jewett	138	138	1	1892	Brooklyn, N. Y.	New York, N. Y.
77285	Scow	Jim	149	149	0	1880	Port Blakely, Wash.	Seattle, Wash.
166033	Canal boat	Jimmo & Raymond Shean	129	129	1	1890	Buffalo, N. Y.	Buffalo, N. Y.
163344	Barge	Joan M. Dwyer	371	371	1	1907	Kingston, N. Y.	New York, N. Y.
46013	do	Joe	295	295	1	1901	Eddyville, N. Y.	Do.
102593	Scow	Joe	15	15	0	1905	Marysville, Wash.	Port Townsend, Wash.
103351	do	Joe No. 1	23	23	0	1907	Tacoma, Wash.	Tacoma, Wash.
103931	Barge	Joel	48	44	0	1893	Gilderleeve, Conn.	Hartford, Conn.
102113	Scow	John	150	150	0	1893	Tacoma, Wash.	Tacoma, Wash.
104802	Barge	John	14	14	1	1891	Marlins Ferry, Ohio	Cincinnati, Ohio
105370	do	John	295	295	1	1897	Brooklyn, N. Y.	New York, N. Y.
103501	Scow	John A.	738	738	1	1908	Seattle, Wash.	St. Michael, Alaska.
101845	Barge	John B.	120	120	1	1901	Do.	New York, N. Y.
46605	do	John Barnes	331	431	1	1902	West New Brighton, N. Y.	Philadelphia, Pa.
105789	do	John Hoyle	430	430	1	1913	Kingston, N. Y.	New York, N. Y.
46609	do	John Bulgor	265	265	1	1901	Rondout, N. Y.	Do.
46396	Canal boat	John Davoy	101	96	1	1889	Whitehall, N. Y.	Rouses Point, N. Y.
42828	Barge	John Derby	276	268	1	1899	Rondout, N. Y.	New York, N. Y.
102110	do	John Doolin	297	297	1	1904	Do.	Do.
105289	do	John Dwyer	215	211	1	1907	Eddyville, N. Y.	Albany, N. Y.
46388	Canal boat	John Egan, Jr.	101	96	1	1889	Whitehall, N. Y.	New York, N. Y.
46303	Barge	John Erioch	105	100	0	1895	Brooklyn, N. Y.	Do.
10516	Canal boat	John Gannon	103	98	1	1894	Whitehall, N. Y.	Do.
104144	do	John Harvey	101	99	1	1890	Tonawanda, N. Y.	Albany, N. Y.
46591	do	John Healey	120	114	1	1895	Do.	New York, N. Y.
105123	Barge	John J.	291	291	1	1913	Brooklyn, N. Y.	Do.
102350	Canal boat	John Lane	105	99	1	1904	Waterilet, N. Y.	Albany, N. Y.
51161	Barge	John McCarthy	292	277	1	1903	Gilderleeve, Conn.	New York, N. Y.
40176	do	John McDonald	113	143	2	1893	Kingston, N. Y.	Do.
46620	Canal boat	John McKinzie	101	90	1	1891	Tonawanda, N. Y.	Albany, N. Y.
40148	do	John Miner, Jr.	117	111	1	1890	Northumberland, N. Y.	Do.
103232	do	John Mullin	104	288	1	1907	Waterford, N. Y.	Do.
46593	Barge	John Redican	288	288	1	1901	West New Brighton, N. Y.	New York, N. Y.
105101	do	John Reiss	112	112	1	1912	Albany, N. Y.	Do.
46337	Canal boat	John Ryan	107	102	1	1900	Champlain, N. Y.	Albany, N. Y.
46558	do	John Sherman	102	97	1	1900	Do.	Rouses Point, N. Y.
102080	do	John Sullivan	101	99	1	1902	Whitehall, N. Y.	Albany, N. Y.
40177	Barge	John Wilson, sr.	275	275	1	1893	Rondout, N. Y.	New York, N. Y.
102609	do	John Zimner	470	470	0	1905	Port Amboy, N. J.	Do.
105881	Canal boat	John A. Byrnes	113	113	1	1928	Tonawanda, N. Y.	Do.
106039	Barge	John A. Harris	368	368	1	1915	Tottenville, N. Y.	Do.
40428	Canal boat	John B. Fisk	110	105	1	1890	Whitehall, N. Y.	Albany, N. Y.
103020	do	John H. Heaney	125	125	1	(1)	Do.	Do.
104455	do	John B. Silinners	100	99	1	1911	Waterford, N. Y.	Do.
102775	do	John O. Durgin	104	99	1	1906	Rondout, N. Y.	Do.
10588	Barge	John O. Fields	444	411	1	1914	Do.	New York, N. Y.
104863	do	John D. Coffin	105	90	1	1912	Waterford, N. Y.	Albany, N. Y.
46511	do	John D. Schaeffer	257	257	1	1938	Elkton, Md.	New York, N. Y.
106050	Canal boat	John E. Kennedy	129	129	1	1894	Buffalo, N. Y.	Buffalo, N. Y.
104450	do	John E. Matton	106	99	1	1911	Waterford, N. Y.	Albany, N. Y.
105701	do	John E. Parry	75	68	1	1909	Mosses Kill, N. Y.	Do.
40117	Barge	John E. Singleton	117	112	1	1890	Whitehall, N. Y.	Do.
105124	do	John F. Bresnahan	321	321	0	1912	Kingston, N. Y.	New York, N. Y.
102878	Canal boat	John F. Costello	111	105	1	1905	Whitehall, N. Y.	Albany, N. Y.
70015	Barge	John F. Eddy	1,078	1,252	0	1880	Detroit, Mich.	Buffalo, N. Y.
102908	do	John F. Lench	378	378	1	1905	South Rondout, N. Y.	New York, N. Y.
102011	do	John F. Malvalino	414	414	1	1903	Elkton, Md.	Philadelphia, Pa.
40540	do	John F. Mills	309	247	1	1900	New York, N. Y.	New York, N. Y.
40490	do	John F. Rymer	107	130	1	1895	Brooklyn, N. Y.	Do.
46337	do	John H. Dwight	221	221	0	1899	Dutch Harbor, Alaska	St. Michael, Alaska.
103223	Canal boat	John H. Roselle	121	111	1	1907	Tonawanda, N. Y.	Albany, N. Y.
103535	do	John H. Vell	111	105	1	1908	Whitehall, N. Y.	Do.
40149	Barge	John J. Burleo	410	397	1	1893	Port Richmond, N. Y.	New York, N. Y.
103201	do	John J. Cain	377	377	1	1907	Kingston, N. Y.	Do.
101988	Canal boat	John J. Carroll	100	99	1	1911	Rondout, N. Y.	Albany, N. Y.
105092	Barge	John J. Dempsey	517	517	2	1912	Philadelphia, Pa.	Philadelphia, Pa.
101201	do	John J. Dunphy	120	114	1	1910	Waterilet, N. Y.	Albany, N. Y.
46331	Canal boat	John J. Fallon	108	99	1	1899	Whitehall, N. Y.	Do.
105918	Barge	John J. Footoy	400	400	1	1915	Rondout, N. Y.	New York, N. Y.
102269	do	John J. Groves	103	98	1	1890	Whitehall, N. Y.	Albany, N. Y.
105771	do	John J. Harrington	511	511	1	1911	Kingston, N. Y.	New York, N. Y.
101140	Canal boat	John J. Kelley	101	97	1	1910	Rondout, N. Y.	Albany, N. Y.

1 Formerly barge Hattie Hughes.

2 Formerly barge Marcin.

3 Formerly canal boat Monty Bros.

† Rebuilt 1900.

‡ Rebuilt 1915.

UNRIGGED MERCHANT VESSELS OF THE UNITED STATES—Continued.

Official No.	Class.	Name of vessel.	Gross tonnage.	Net tonnage.	Crew.	When built.	Where built.	Home port (where permanent document issues).
46533	Scow	John J. Libby	283	283	1	1898	South Rondout, N. Y.	Newark, N. J.
182976	Canal boat	John J. Manvillo	106	99	1	1906	Watervliet, N. Y.	Albany, N. Y.
184202	do	John J. Phalen	129	125	1	1910	Whitehall, N. Y.	Do.
185043	Barge	John J. Ryan	187	181	1	1912	Chelsea, Mass.	Plattsburg, N. Y.
182348	do	John J. Timmins	197	197	0	1906	do	New York, N. Y.
162387	Canal boat	John J. Ward	102	97	1	1904	Whitehall, N. Y.	Albany, N. Y.
46416	do	John L. Cory	116	109	1	1897	do	Do.
46483	Barge	John L. Quigley	279	279	1	1896	Port Richmond, N. Y.	New York, N. Y.
46403	Canal boat	John M. Wingo	102	97	1	1899	Whitehall, N. Y.	Rouses Point, N. Y.
46467	Barge	John M. Wheeler	280	280	0	1889	Rondout, N. Y.	New York, N. Y.
183508	Canal boat	John M. Wood	103	97	1	1901	Northumberland, N. Y.	Albany, N. Y.
164594	do	John P. Cooper	99	94	1	1893	Tonawanda, N. Y.	New York, N. Y.
162547	Barge	John P. Kane, Jr.	210	203	1	1905	South Rondout, N. Y.	Albany, N. Y.
163848	Canal boat	John R. Myers	112	106	1	1908	Champlain, N. Y.	Plattsburg, N. Y.
46545	Barge	John S. Thompson	239	239	0	1894	Rondout, N. Y.	New York, N. Y.
165039	do	John T. Monk	258	252	1	1912	do	Do.
162731	Canal boat	John T. Brooks	117	117	1	1905	Northumberland, N. Y.	Albany, N. Y.
165092	Barge	JOHN T. DEMPSEY	457	517	1	1912	Philadelphia, Pa.	Philadelphia, Pa.
162850	Canal boat	John T. Stenson	113	108	1	1891	Whitehall, N. Y.	Albany, N. Y.
165172	do	John V. Dayin	128	122	1	1910	Watervliet, N. Y.	Rouses Point, N. Y.
163966	Barge	John W. O'Connor	399	395	2	1909	Rondout, N. Y.	Albany, N. Y.
46580	do	John W. Davis	434	434	1	1907	Elkton, Md.	Philadelphia, Pa.
163012	do	John W. Lumsbury	215	216	1	1901	Astoria, N. Y.	New York, N. Y.
162910	do	John W. Weber	346	346	1	1895	South Rondout, N. Y.	Do.
163028	do	Johnnie Doherty	300	306	0	1902	Rondout, N. Y.	Do.
162550	do	Johnson No. 17	134	120	1	1906	Brooklyn, N. Y.	Do.
164832	do	Johnstown	161	104	1	1905	Baltimore, Md.	Baltimore, Md.
161688	do	Jolly Tars	375	375	0	1908	Kingston, N. Y.	New York, N. Y.
40444	do	Joppa No. 2	11	11	0	1911	Joppa, Ill.	St. Louis, Mo.
164107	do	Jordan	224	211	1	1892	Elkton, Md.	Philadelphia, Pa.
46599	do	Jordan	439	414	1	1910	Port Richmond, N. Y.	New York, N. Y.
163328	do	Joseph	166	166	0	1902	Brooklyn, N. Y.	Do.
162560	Canal boat	Joseph	450	428	0	1909	Guildersleeve, Conn.	Hartford, Conn.
164478	do	Joseph Bellgard	102	97	1	1901	Watervliet, N. Y.	Albany, N. Y.
162009	do	Joseph Bellgard	120	114	1	1911	Whitehall, N. Y.	Albany, N. Y.
164006	do	Joseph Blanchard	101	96	1	1903	Champlain, N. Y.	Plattsburg, N. Y.
46574	do	Joseph Costello	110	110	1	1890	Buffalo, N. Y.	New York, N. Y.
48652	Barge	Joseph Grandell	103	90	1	1900	Watervliet, N. Y.	Rouses Point, N. Y.
165071	Canal boat	Joseph Derby	270	268	1	1899	Rondout, N. Y.	New York, N. Y.
163697	Barge	Joseph Glode	101	98	1	1915	Waterford, N. Y.	Albany, N. Y.
161581	Canal boat	Joseph Howard	430	430	0	1908	Kingston, N. Y.	New York, N. Y.
163130	Barge	Joseph McClearn	104	99	1	1890	Tonawanda, N. Y.	Rouses Point, N. Y.
46530	do	Joseph O.	283	283	1	1900	South Rondout, N. Y.	New York, N. Y.
46381	Canal boat	Joseph O'Donnell	320	320	1	1900	Port Richmond, N. Y.	Do.
162385	do	Joseph Swift	101	90	1	1888	Whitehall, N. Y.	Rouses Point, N. Y.
165461	Barge	Joseph Tell	101	90	1	1900	West Troy, N. Y.	Plattsburg, N. Y.
161883	Canal boat	Joseph F. Miller	274	274	1	1912	Athens, N. Y.	New York, N. Y.
161693	do	Joseph H. Killian	106	90	1	1911	Rondout, N. Y.	Albany, N. Y.
46570	Barge	Joseph H. Moreau	120	114	1	1911	Whitehall, N. Y.	Do.
46504	do	Joseph J. Rokort	273	273	0	1900	Eddyville, N. Y.	New York, N. Y.
163614	do	Joseph T. Pearson	341	341	1	1898	Elkton, Md.	Philadelphia, Pa.
46601	do	Joseph W. Drayton	410	399	1	1908	Eddyville, N. Y.	New York, N. Y.
46517	Canal boat	Jos. W. Janney	417	417	1	1901	Elkton, Md.	Philadelphia, Pa.
163537	Barge	Joseph W. Stone	110	110	1	1890	Whitehall, N. Y.	Albany, N. Y.
163709	do	Josephine	252	252	1	1908	Bayonno, N. J.	New York, N. Y.
162806	Canal boat	Josephine Hogan	446	446	1	1908	Kingston, N. Y.	Do.
46612	Barge	Josephine	106	98	1	1903	Whitehall, N. Y.	Albany, N. Y.
162707	do	Josiah B. Meyers	273	273	2	1899	Camden, N. J.	New York, N. Y.
162466	do	Joso	84	84	2	1835	Brooklyn, N. Y.	Do.
46510	Scow	Judge	102	112	2	1906	Port Jefferson, N. Y.	Do.
162449	Barge	Julia	67	67	0	1898	Port Jefferson, N. Y.	Seattle, Wash.
161827	do	Julia	63	63	0	1893	Brooklyn, N. Y.	New York, N. Y.
162314	do	Julia Howard	440	440	0	1912	Toldeo, Oreg.	Yaquima, Oreg.
161151	Canal boat	Julia Howard	347	347	1	1904	Rondout, N. Y.	New York, N. Y.
46397	do	Julia Heardon	100	99	1	1911	do	Albany, N. Y.
77121	Barge	Julia E. Taylor	99	94	1	1888	Orwell, Vt.	Do.
46107	do	Julian S. Taylor	250	250	0	1893	Madison, Md.	Elizabeth City, N. C.
46501	do	July	127	121	2	1872	Brooklyn, N. Y.	New York, N. Y.
46100	Scow	Junbo	69	69	0	1897	Bonlnhmo, Wash.	Port Townsend, Wash.
161177	Barge	June	116	109	2	1873	Brooklyn, N. Y.	New York, N. Y.
46529	do	Junia	10	10	0	1910	Manzanita, Wash.	Seattle, Wash.
161272	do	Junior	303	363	2	1900	Elkton, Md.	Baltimore, Md.
165390	do	Junior	450	433	0	1910	Guildersleeve, Conn.	Hartford, Conn.
46178	do	Juniper	473	473	1	1914	Elkton, Md.	Philadelphia, Pa.
165531	Scow	Juniper	340	340	1	1891	do	Do.
163533	Barge	Jurly	414	421	2	1912	do	Marquette, Mich.
165081	do	Justin F. Manning	109	99	0	1908	Port Jefferson, N. Y.	New York, N. Y.
			016	016	1	1914	Kingston, N. Y.	Do.

1 Formerly canal boat Monty Bros.

2 Formerly barge Lucy Hughes.

† Built 1912.

UNRIGGED MERCHANT VESSELS OF THE UNITED STATES—Continued.

Official No.	Class.	Name of vessel.	Gross tonnage.	Net tonnage.	Crew.	When built.	Where built.	Home port (where permanent document issues).
K.								
161221	Scow	K No. 1.	14	14	0	1910	Ketchikan, Alaska.	Ketchikan, Alaska.
47172	do	K No. 2.	7	7	0	1900	New Whatcom, Wash.	Port Townsend, Wash.
161222	do	K No. 2.	12	12	0	1910	Ketchikan, Alaska.	Ketchikan, Alaska.
47173	do	K No. 3.	13	13	0	1900	New Whatcom, Wash.	Port Townsend, Wash.
161234	do	K No. 3.	12	12	0	1910	Ketchikan, Alaska.	Ketchikan, Alaska.
161117	do	K No. 4.	15	15	0	1911	do	do
47176	do	K No. 4.	11	11	0	1900	New Whatcom, Wash.	Port Townsend, Wash.
161467	do	K No. 5.	15	15	0	1911	Ketchikan, Alaska.	Ketchikan, Alaska.
47180	do	K No. 6.	13	13	0	1901	New Whatcom, Wash.	Port Townsend, Wash.
164488	do	K No. 6.	15	15	0	1911	Ketchikan, Alaska.	Ketchikan, Alaska.
47184	do	K No. 8.	22	22	0	1902	Whatcom, Wash.	Seattle, Wash.
164569	Barge	K. C. No. 1.	20	20	0	1911	King Cove, Alaska.	Unalaska, Alaska.
164717	Scow	K. C. No. 1.	33	33	0	1912	Anacortes, Wash.	Port Townsend, Wash.
104570	Barge	K. C. No. 2.	20	20	0	1911	King Cove, Alaska.	Unalaska, Alaska.
104718	Scow	K. C. No. 2.	33	33	0	1912	Anacortes, Wash.	Port Townsend, Wash.
104710	do	K. C. No. 3.	33	33	0	1912	do	Ketchikan, Alaska.
105510	do	K. C. No. 3.	21	21	0	1912	King Cove, Alaska.	Unalaska, Alaska.
105518	do	K. C. No. 4.	21	21	0	1912	do	do
105517	do	K. C. No. 5.	58	58	0	1912	do	do
105510	do	K. C. No. 6.	25	25	0	1912	do	do
105515	Barge	K. C. No. 7.	25	25	0	1912	do	do
105323	do	K. C. Co. No. 1.	32	32	1	1913	Gadsden, Ala.	Chattanooga, Tenn.
105950	do	K. C. Co. No. 2.	40	40	2	1913	do	Mobil, Ala.
105051	do	K. C. Co. No. 3.	31	34	2	1913	do	do
104740	do	K. I. P. Co. No. 1.	31	31	0	1912	Seattle, Wash.	Seattle, Wash.
104741	do	K. I. P. Co. No. 2.	31	31	0	1912	do	do
163652	do	K. S. I. Co. No. 3.	23	23	0	1906	Keewalk, Alaska.	Nome, Alaska.
163654	do	K. S. I. Co. No. 5.	23	23	0	1906	do	do
163655	do	K. S. I. Co. No. 6.	23	23	0	1906	do	do
163780	do	K. V. Judge.	423	423	1	1914	South Rondout, N. Y.	New York, N. Y.
162170	Scow	K & W No. 1.	23	23	0	1904	West Seattle, Wash.	Port Townsend, Wash.
162497	do	K & W No. 2.	14	14	0	1914	Seattle, Wash.	Seattle, Wash.
101070	do	K & W No. 6.	25	25	0	1912	do	do
105392	do	K & W No. 7.	61	61	0	1913	do	do
104158	do	Kalso No. 1.	5	5	0	1904	Padilla, Wash.	Port Townsend, Wash.
47152	Barge	Kansas City.	132	93	2	1897	Baltimore, Md.	Baltimore, Md.
161306	Scow	Kaonllill.	18	18	0	1910	Seattle, Wash.	Port Townsend, Wash.
105357	Barge	Karan Feeney.	190	190	1	1907	South Rondout, N. Y.	New York, N. Y.
162270	do	Karl.	408	408	1	1904	Elkton, Md.	Philadelphia, Pa.
47157	Scow	Kato.	8	8	0	1898	New Whatcom, Wash.	Seattle, Wash.
11023	Barge	Kato Davonport.	1,218	1,175	5	1920	Bath, Mo.	do
161481	do	Kathaline.	0	0	1	1910	Louisville, Ky.	Chattanooga, Tenn.
47182	Canal boat	Katharine A. Cumiskey.	161	161	1	1901	Durhamville, N. Y.	New York, N. Y.
105271	Barge	Katharine M. Kenny.	137	91	1	1907	Kingston, N. Y.	do
47183	do	Katharine.	94	91	1	1890	Hillwater, Minn.	St. Paul, Minn.
103727	do	Katherine Dempsey.	473	431	0	1908	Albany, N. Y.	Philadelphia, Pa.
102631	do	Katherine Hammond.	340	340	0	1905	Eddyville, N. Y.	New York, N. Y.
165500	do	Katherine Howard.	583	583	0	1913	South Rondout, N. Y.	do
47191	do	Katharine A. Brady.	192	192	1	1891	Elkton, Md.	do
104850	Canal boat	Katherine E. Orr.	122	110	1	1912	Whitehall, N. Y.	Albany, N. Y.
165263	Barge	Kathleen.	481	481	0	1915	South Rondout, N. Y.	New York, N. Y.
105142	Canal boat	Kathrine.	118	118	0	1888	Mariners Harbor, N. Y.	do
102183	Barge	KATHRYN.	620	620	1	1904	Buffalo, N. Y.	Buffalo, N. Y.
105812	do	Kathryn A. Keeler.	487	473	1	1914	Perth Amboy, N. J.	New York, N. Y.
102937	do	Kathryn McHvaline.	472	472	1	1909	Elkton, Md.	Philadelphia, Pa.
105682	Canal boat	Katto Forsyth.	103	96	1	1889	Whitehall, N. Y.	Albany, N. Y.
47140	do	Katto Harney.	100	95	1	1891	do	do
47162	Barge	Katto Hoyle.	220	220	0	1907	Rondout, N. Y.	New York, N. Y.
163109	do	Katto J. Carr.	377	377	1	1907	Elghtsburg, N. Y.	do
163636	do	Katto M. O'Brien.	390	360	0	1908	Albany, N. Y.	do
101010	do	Katouh.	205	201	1	1910	West New York, N. J.	do
102070	do	Keating.	411	410	1	1912	Port Richmond, N. Y.	do
105335	Canal boat	Kelly Sisters.	105	99	1	1913	Waterville, N. Y.	Albany, N. Y.
103225	Barge	Kendall.	168	143	1	1907	Tottenville, N. Y.	New York, N. Y.
161152	Canal boat	Kenneth Dillon.	100	99	1	1911	Rondout, N. Y.	Albany, N. Y.
105513	Barge	Kenneth W. McNeil.	578	578	1	1913	Kingston, N. Y.	New York, N. Y.
47160	do	Kenny Boys.	275	275	0	1894	Rondout, N. Y.	do
47168	do	Kenny Girls.	388	388	1	1903	Brooklyn, N. Y.	do
47189	do	Kent.	305	305	2	1900	Elkton, Md.	Baltimore, Md.
103919	Scow	Kenyon.	41	41	0	1900	Marine City, Mich.	Port Huron, Mich.
162711	Barge	Koy West.	169	144	1	1906	Brooklyn, N. Y.	New York, N. Y.
47187	do	Keyser.	161	141	2	1903	Baltimore, Md.	Baltimore, Md.
47193	do	Keytano.	492	492	1	1900	Camden, N. J.	Philadelphia, Pa.
101110	House boat	Kia Ora.	161	161	4	1910	Alexandria Bay, N. Y.	Washington, D. C.
101008	Scow	Kid.	9	9	0	1910	Friday Harbor, Wash.	Port Townsend, Wash.
47139	Canal boat	Kilby J. Higelow.	101	90	1	1891	Champlain, N. Y.	Houses Point, N. Y.
103593	Barge	Kingham.	421	421	1	1908	South Rondout, N. Y.	New York, N. Y.
101176	Scow	Kinghurst.	18	18	1	1901	Seattle, Wash.	Nome, Alaska.
47137	do	Kingston.	69	84	1	1891	Weehawken, N. J.	New York, N. Y.
162865	do	Kingston.	374	374	1	1906	Rondout, N. Y.	do

UNRIGGED MERCHANT VESSELS OF THE UNITED STATES—Continued.

Offical No.	Class.	Name of vessel.	Gross tonnage.	Net tonnage.	Crew.	Wheeled built.	Where built.	Home port (where permanent document issues).
103854	Scow	Kirby No. 2.	22	22	0	1008	Tacoma, Wash.	Tacoma, Wash.
104811	do.	Kinwack No. 1.	31	31	0	1012	Seattle, Wash.	San Francisco, Cal.
104812	do.	Kinwack No. 2.	31	31	0	1012	do.	Do.
104813	do.	Kinwack No. 3.	31	31	0	1012	do.	Do.
47160	do.	Kionulko.	75	75	0	1893	Fairhaven, Wash.	Seattle, Wash.
105880	do.	Knlk.	17	17	0	1015	Seattle, Wash.	Juneau, Alaska.
105450	Large	Koschisko.	362	362	0	1014	Brooklyn, N. Y.	New York, N. Y.
105314	do.	Kyle.	5	5	1	1012	Kyles Ferry, Tenn.	Chattanooga, Tenn.
L.								
48688	Scow	L. No. 1.	24	24	0	1002	Whatcom, Wash.	Port Townsend, Wash.
102900	do.	L. No. 2.	8	8	0	1005	Bellingham, Wash.	Do.
103144	do.	L. No. 3.	25	25	0	1007	do.	Do.
104620	do.	L. No. 4.	64	64	0	1910	Hicoquan, Wash.	Do.
103177	do.	L. No. 3.	26	26	0	1907	Bellingham, Wash.	Do.
104112	do.	L. No. 4.	20	20	0	1911	do.	Do.
104113	do.	L. No. 5.	26	20	0	1911	do.	Do.
103237	do.	L. No. 6.	8	8	0	1907	do.	Do.
105406	do.	L. No. 7.	26	20	0	1913	do.	Seattle, Wash.
105407	do.	L. No. 8.	26	20	0	1913	do.	Do.
103243	Canal boat	L. A. Hnsby.	117	111	1	1822	Northumberland, N. Y.	Rouses Point, N. Y.
104446	Scow	L. B. P. Co. No. 1.	20	20	0	1911	Bellingham, Wash.	Port Townsend, Wash.
104404	do.	L. B. P. Co. No. 2.	20	20	0	1911	do.	Do.
104405	do.	L. B. P. Co. No. 3.	20	20	0	1911	do.	Do.
104632	do.	L. B. P. Co. No. 4.	14	14	0	1911	do.	Seattle, Wash.
104633	do.	L. B. P. Co. No. 5.	14	14	0	1911	do.	Port Townsend, Wash.
105678	do.	L. B. P. Co. No. 6.	20	20	0	1914	do.	Seattle, Wash.
105679	do.	L. B. P. Co. No. 7.	26	26	0	1914	do.	Do.
105697	do.	L. B. P. Co. No. 8.	20	20	0	1914	do.	Do.
105698	do.	L. B. P. Co. No. 9.	20	20	0	1914	do.	Do.
105390	Large	L. B. S. Co. No. 31.	225	225	1	1913	Tottenville, N. Y.	New York, N. Y.
105136	do.	L. B. S. Co. No. 32.	225	225	1	1913	do.	Do.
105137	do.	L. B. S. Co. No. 33.	225	225	1	1913	do.	Do.
105138	do.	L. B. S. Co. No. 37.	225	225	1	1913	do.	Do.
105059	Scow	L. B. W. No. 1.	10	10	0	1914	Bromorton, Wash.	Seattle, Wash.
101748	do.	L. C. No. 1.	23	23	0	1912	Port Blakely, Wash.	Do.
101749	do.	L. C. No. 2.	23	23	0	1912	do.	Do.
101750	do.	L. C. No. 3.	23	23	0	1912	do.	Do.
101831	do.	L. C. No. 4.	23	23	0	1912	do.	Do.
105044	do.	L. C. L. Co. No. 1.	14	14	1	1912	Bath, Mo.	Bath, Mo.
105010	do.	L. C. L. Co. No. 2.	13	13	1	1912	do.	Do.
105065	do.	L. C. L. Co. No. 3.	13	13	1	1912	do.	Do.
105016	do.	L. C. L. Co. No. 4.	7	7	1	1914	do.	Do.
105028	do.	L. C. L. Co. No. 5.	17	17	1	1914	do.	Do.
48589	Large	L. D. Larkin.	103	98	1	1880	Whitehall, N. Y.	Plattsburg, N. Y.
103821	Canal boat	L. D. Prouty.	123	117	1	1909	do.	Albany, N. Y.
49703	Large	L. E. Muller.	220	220	1	1892	Rondout, N. Y.	New York, N. Y.
48684	do.	L. F. Leary.	326	326	1	1901	Brooklyn, N. Y.	Do.
49677	do.	L. H. Bristol.	280	270	1	1895	New Haven, Conn.	New Haven, Conn.
101003	Scow	L. J. & M. Co. No. 1.	18	18	0	1907	Hicoquan, Wash.	Port Townsend, Wash.
101765	do.	L. MoN. & L. No. 1.	28	28	0	1912	Port Blakely, Wash.	Seattle, Wash.
101766	do.	L. MoN. & L. No. 2.	28	28	0	1912	do.	Do.
101767	do.	L. MoN. & L. No. 3.	28	28	0	1912	do.	Do.
101768	do.	L. MoN. & L. No. 4.	15	15	0	1912	do.	Do.
101769	do.	L. MoN. & L. No. 5.	15	15	0	1912	do.	Do.
105165	do.	L. MoN. & L. No. 6.	14	11	0	1913	do.	Do.
105166	do.	L. MoN. & L. No. 7.	14	14	0	1913	do.	Do.
105167	do.	L. MoN. & L. No. 8.	14	14	0	1913	do.	Do.
105168	do.	L. MoN. & L. No. 9.	14	14	0	1913	do.	Do.
105169	do.	L. MoN. & L. No. 10.	14	14	0	1913	do.	Do.
103534	Large	L. P. Featherstone.	638	638	2	1908	Port Bolivar, Tex.	Galveston, Tex.
104734	Scow	L. P. No. 1.	23	23	0	1912	Port Blakely, Wash.	Seattle, Wash.
105733	do.	L. B. B. Co. No. 1.	12	12	0	1914	Aberdeen, Wash.	Do.
45913	Canal boat	L. R. Barrett.	124	124	1	1885	Whitehall, N. Y.	Rouses Point, N. Y.
102770	do.	L. B. Parsons.	104	104	1	1906	Rondout, N. Y.	Albany, N. Y.
102913	Large	L. S. Storr.	622	622	1	1905	do.	New York, N. Y.
48572	Canal boat	L. W. Heschel.	68	63	1	1883	Whitehall, N. Y.	Rouses Point, N. Y.
102418	House boat	La Duchesse.	247	247	2	1903	Alexandria Bay, N. Y.	Cape Vincent, N. Y.
48464	Large	Laokawanna.	277	263	1	1873	New Baltimore, N. Y.	New York, N. Y.
104707	Drifted.	LACKAWANNA.	331	312	4	1909	Buffalo, N. Y.	Erle, Pa.
14741	Large	Lady Ellen.	178	178	1	1859	Dorchester, N. J.	Boston, Mass.
103450	do.	Lafayette.	504	504	1	1908	Perth Amboy, N. J.	New York, N. Y.
103250	Scow	Lake Bay No. 1.	18	18	0	1907	Lake Bay, Wash.	Tacoma, Wash.
103260	do.	Lake Bay No. 2.	11	11	0	1905	do.	Do.
105117	Large	Lakeport.	178	178	1	1913	Elizabethport, N. J.	New York, N. Y.
48609	do.	Lako Worth.	149	142	1	1891	Brooklyn, N. Y.	Do.
104302	do.	Lamb.	11	14	2	1908	Lambis Ferry, Ala.	Chattanooga, Tenn.
45995	do.	Lark.	44	44	0	1903	Detroit, Mich.	Detroit, Mich.

1 Formerly barge Blue Hrd.

UNRIGGED MERCHANT VESSELS OF THE UNITED STATES--Continued.

Official No.	Class.	Name of vessel.	Gross tonnage.	Net tonnage.	Crew.	WIND WATER BALL.	Where built.	Home port (where permanent document issues).
161208	Barge	Larkin	12	12	1	1909	Larkins Landing, Ala.	Noble, Ala.
43702	do	Larnto	380	380	1	1902	Elkton, Md.	Philadelphia, Pa.
161090	do	Lasslo	12	12	2	1909	Whirlington, Iowa	Dos Moines, Iowa
48660	do	Laura	292	292	0	1900	West New Brighton, N. Y.	New York, N. Y.
57370	do	Laura	170	170	2	1887	Athens, N. Y.	Do.
49089	Canal boat	Laura Allard	99	94	1	1902	Champlain, N. Y.	Rouses Point, N. Y.
48883	do	Laura Callaman	107	101	1	1888	Schuylerville, N. Y.	Plattsburg, N. Y.
162120	Barge	Laura M. Keeler	389	389	1	1903	Elkton, Md.	New York, N. Y.
48668	do	Laurio V. Grove	324	324	1	1891	do	Philadelphia, Pa.
163980	do	Laverne	17	17	2	1914	Helena, Ark.	Memphis, Tenn.
165179	do	Lawrence	370	325	2	1913	North Bend, Oreg.	Empire, Oreg.
161225	do	Lawrence Kenney	140	140	1	1909	Kingston, N. Y.	New York, N. Y.
48624	Scow	Lawrence No. 1	6	6	0	1891	Beahtle, Wash.	Beahtle, Wash.
48651	Barge	Lawrence Redman	273	273	1	1899	West New Brighton, N. Y.	New York, N. Y.
161189	Canal boat	Lawrence C. Old	103	99	1	1910	Rondout, N. Y.	Albany, N. Y.
162820	Scow	Lazy	0	0	0	1900	Anacortes, Wash.	Port Townsend, Wash.
165529	Barge	Leach Bros.	424	421	1	1913	Kingston, N. Y.	New York, N. Y.
165376	do	Leamen	5	5	1	1913	Leamens Ferry, Tenn.	Chattanooga, Tenn.
161189	do	Leeper	8	8	1	1900	Leepers Ferry, Tenn.	Do.
165616	do	Lehl	161	161	1	1904	Astoria, N. Y.	Philadelphia, Pa.
161217	Canal boat	Lella M. Block	116	100	1	1896	Durhamville, N. Y.	Albany, N. Y.
163778	Scow	LEINSTER	316	310	1	1909	Ecorse, Mich.	Buffalo, N. Y.
48620	Barge	Lona	140	140	1	1900	Brooklyn, N. Y.	New York, N. Y.
163903	do	Lona R. Kaplan	76	72	0	1879	Greenport, N. Y.	Boston, Mass.
48594	Canal boat	Leo C. Banlett	103	98	1	1891	Champlain, N. Y.	Rouses Point, N. Y.
48622	do	Leon Robert	103	103	1	1896	do	Plattsburg, N. Y.
163522	do	Leon N. Fish	104	99	1	1908	Waterville, N. Y.	Do.
163451	Barge	Leonard Culvert	352	352	1	(1)	do	New York, N. Y.
163247	do	Leroy	168	142	1	1907	Tottenville, N. Y.	Do.
163482	do	Leslie	189	189	1	1901	Newburgh, N. Y.	Do.
165218	do	Leslie	291	291	1	1913	Camden, N. J.	Philadelphia, Pa.
162448	do	Leslie B.	410	410	0	1905	Rondout, N. Y.	New York, N. Y.
48574	do	Leslie E. Rogers	127	121	1	1888	do	Do.
161692	Canal boat	Lester E. Thamer	152	152	0	1910	Tonawanda, N. Y.	Buffalo, N. Y.
48704	Barge	Letty	383	305	0	1903	Gildersteave, Conn.	New York, N. Y.
163285	do	Loverino	180	180	1	1907	Camden, N. J.	Philadelphia, Pa.
163305	do	Lewis M.	12	12	0	1913	Ognawka, Ill.	Chicago, Ill.
165149	Scow	Lewis No. 1	21	21	0	1931	Port Blakely, Wash.	Beahtle, Wash.
48573	Canal boat	Lewis B. Wagon	107	104	1	1883	Moses Kill, N. Y.	Albany, N. Y.
48600	do	Lewis H. Ross	103	99	1	1891	Champlain, N. Y.	Rouses Point, N. Y.
163857	Barge	Lewis W. Aldrich	218	218	1	1908	Brooklyn, N. Y.	New York, N. Y.
48619	do	Lowlaton	410	389	1	1899	do	Do.
165962	Scow	Libby No. 1	7	7	0	1915	Shelton, Wash.	Tacoma, Wash.
163127	Barge	Liberty	410	410	1	1907	Perth Amboy, N. J.	New York, N. Y.
163517	Scow	Liberty	92	62	3	1897	do	Perth Amboy, N. J.
163997	do	Lieschen	4	4	0	1910	Port Townsend, Wash.	Port Townsend, Wash.
161169	do	Lighter No. 1	31	31	1	1909	Buffalo, N. Y.	Buffalo, N. Y.
48660	do	Lillian	112	112	2	1887	Brooklyn, N. Y.	New York, N. Y.
163149	Barge	Lillian Aldrich	193	194	0	1900	Kingston, N. Y.	Do.
48622	Canal boat	Lillian H. Hewitt	105	99	1	1903	Watervliet, N. Y.	Albany, N. Y.
163360	Barge	Lillian K. Marshall	120	120	1	1907	do	New York, N. Y.
141704	Scow	Lillie	26	26	0	1901	Beahtle, Wash.	Nome, Alaska.
48612	Barge	Lillie G. Hart	120	120	1	1895	Brooklyn, N. Y.	New York, N. Y.
161292	do	Lillie E. Leuch	270	270	1	1910	Kingston, N. Y.	New York, N. Y.
165166	Canal boat	Lillie and Nellie	97	93	1	1881	Tonawanda, N. Y.	Do.
163691	do	Lillo & Lester	132	125	1	1903	Whitohall, N. Y.	Do.
161071	do	Limery La Veck	107	102	1	1880	Tonawanda, N. Y.	Plattsburg, N. Y.
162684	Barge	Lincoln	182	154	1	1903	Weehawken, N. J.	New York, N. Y.
161175	Dredge	Lincoln	225	225	13	1833	Sagshaw, Mich.	Duluth, Minn.
161999	Scow	Linda	8	5	1	1912	Dresden, Mo.	Bath, Mo.
165103	Barge	Linden	413	417	1	1912	Mariners Harbor, N. Y.	New York, N. Y.
48646	do	Lindtigo	297	272	1	1899	Port Richmond, N. Y.	Do.
163197	Scow	Linwood	15	8	1	1907	Bath, Mo.	Bath, Mo.
161695	Barge	Lithgow	370	370	1	1911	St. Michael, Alaska	Tacoma, Wash.
48723	do	Litigston	202	195	1	1887	Elizabethport, N. J.	New York, N. Y.
163853	do	Lizzie Agnes	218	218	1	1909	Kingston, N. Y.	Do.
48977	do	Lizzie	211	211	1	1895	Astoria, N. Y.	Do.
165742	do	Lizzie Harvey	426	426	1	1914	Brooklyn, N. Y.	Do.
48978	do	Lizzie Horan	335	335	1	1901	Rondout, N. Y.	Do.
163221	do	Lizze Wallace	181	165	1	1883	Elizabeth City, N. C.	Richmond, Va.
165025	Scow	Lloyd	11	11	0	1912	Hidden Inlet, Alaska	Ketchikan, Alaska.
162777	Canal boat	Lloyd N. Scott	102	97	1	1908	Rondout, N. Y.	Albany, N. Y.
48662	Barge	Lockport	222	209	1	1892	Elkton, Md.	Philadelphia, Pa.
164013	do	Lockport	426	398	1	1910	Tottenville, N. Y.	New York, N. Y.
48631	Scow	Lockwood VIII	148	148	0	1893	Beahtle, Wash.	Beahtle, Wash.
48655	Barge	Loeul Valley	110	105	1	1887	Brooklyn, N. Y.	New York, N. Y.
48693	do	Lolo	207	207	0	1892	Port Blakely, Wash.	Beahtle, Wash.
165356	do	Long	6	6	1	1909	Longs Ferry, Tenn.	Chattanooga, Tenn.
16032	do	Long Island City	339	302	1	1869	Greenpoint, N. Y.	New York, N. Y.

1 Formerly barge Six Sisters.

† Rebuilt 1908.

UNRIGGED MERCHANT VESSELS OF THE UNITED STATES--Continued.

Official No.	Class.	Name of vessel.	Gross tonnage.	Net tonnage.	Crew.	When built.	Where built.	Home port (where permanent document issues).
210170	Bargo	Looking	18	12	1	1901	St. Paul, Minn.	St. Paul, Minn.
162322	Scow	Lopez	16	15	0	1901	Lopez, Wash.	Port Townsend, Wash.
104607	do	Lopez No. 2	0	0	0	1011	do	do
163550	Bargo	LORAIN	590	503	1	1908	Cleveland, Ohio	Cleveland, Ohio
164582	Canal boat	Loretta	95	90	1	1892	Tonawanda, N. Y.	Plattsburg, N. Y.
101101	Bargo	Loretto	249	249	1	1904	Brooklyn, N. Y.	New York, N. Y.
164143	Scow	Lola	11	11	0	1011	Ketchikan, Alaska	Ketchikan, Alaska
163977	Bargo	Lottie	425	425	2	1909	Elkton, Md.	Philadelphia, Pa.
162407	Scow	Lotilo Koerber	58	54	2	1901	Buffalo, N. Y.	Buffalo, N. Y.
163660	Bargo	Louis	418	427	0	1903	Gilderalevo, Conn.	Hartford, Conn.
48621	do	Louis II	323	307	1	1891	Silka, Sweden	Wilmington, N. C.
163253	do	Louis J. Dempsey	457	426	1	1913	Gilderalevo, Conn.	Philadelphia, Pa.
165407	Canal boat	Louis P. Forlin	105	99	1	1013	Waterlot, N. Y.	Philadelphia, Pa.
48632	Bargo	Louisa	247	234	1	1898	Gilderalevo, Conn.	Albany, N. Y.
57371	do	Louisa C.	217	206	2	1861	New Baltimore, N. Y.	Perth Amboy, N. J.
48605	do	Louisa	150	150	0	1893	Hastings, Minn.	New York, N. Y.
162710	do	Louiso Holon	447	417	1	1890	Chattanooga, Tenn.	St. Paul, Minn.
163974	do	Louise E. Schumann	370	370	1	1909	Kingston, N. Y.	Calro, Ill.
48681	do	Lowdes	311	260	2	1901	Baltimore, Md.	New York, N. Y.
162363	do	Luella	311	311	0	1904	Rondout, N. Y.	Baltimore, Md.
165000	do	Luellana	40	40	0	1903	Honolulu, Fla.	New York, N. Y.
48675	Canal boat	Lucretia	117	111	1	1901	Whitehall, N. Y.	Cedar Kays, Fla.
209210	Bargo	Lucretia	285	285	2	1901	Pocomoko City, Md.	Plattsburg, N. Y.
164943	Scow	Luella Palmer	18	10	1	1912	Bath, Me.	Baltimore, Md.
163106	Bargo	Luko & Wilho.	373	307	1	1907	Kingston, N. Y.	Hilmond, Mo.
164171	do	Lukens	13	13	1	1900	Lukens, Pa.	New York, N. Y.
203752	do	Lukens	40	40	0	1900	Everett, Wash.	Cedar Kays, Fla.
164100	Canal boat	Lula May	143	143	1	1893	Schuylerville, N. Y.	Port Townsend, Wash.
163217	Scow	Lumber Jack	127	127	2	1907	Superior, Wis.	New York, N. Y.
163460	do	Luna Park	23	23	1	1905	Seattle, Wash.	Duluth, Minn.
163223	Bargo	Lustiana	470	470	0	1907	Perth Amboy, N. J.	Port Townsend, Wash.
53277	do	Lynn	1,169	1,115	6	1893	Superior, Wis.	New York, N. Y.
48620	do	Lynx	530	530	1	1898	San Francisco, Cal.	Philadelphia, Pa.
48501	do	Lyon	413	358	0	1890	Brooklyn, N. Y.	St. Michael, Alaska.
162400	Canal boat	Lyon Bros.	105	99	1	1905	Waterlot, N. Y.	New York, N. Y.
48601	House boat	Lysander	171	171	2	1902	Alexandria Bay N. Y.	Plattsburg, N. Y.
								Capo Vincent, N. Y.
M.								
102020	Bargo	McCaffrey Line	477	477	1	1903	West New Brighton, N. Y.	New York, N. Y.
162072	do	M. McMullen	223	223	1	1893	Port Richmond, N. Y.	do
105788	Scow	M. No. 1	35	35	1	1911	Seattle, Wash.	Seattle, Wash.
163917	Bargo	M. A. Q.	304	304	1	1900	South Rondout, N. Y.	New York, N. Y.
165788	House boat	M. No. 1	35	35	0	1911	Seattle, Wash.	Seattle, Wash.
165438	Bargo	M. O. O. Co. No. 6	165	165	1	1911	Lockmoor, La.	Morgan City, La.
165703	do	M. O. O. Co. No. 7	253	253	1	1911	do	do
165701	do	M. O. O. Co. No. 7	253	253	1	1911	do	do
165730	do	M. O. O. Co. No. 8	350	350	1	1911	do	do
165731	do	M. O. O. Co. No. 9	350	350	1	1911	do	do
165734	do	M. O. O. Co. No. 10	350	350	1	1911	do	do
165734	do	M. O. O. Co. No. 11	328	328	1	1911	do	do
165212	Scow	M. S. P. Co. No. 1	20	20	1	1913	Seattle, Wash.	Seattle, Wash.
165213	do	M. S. P. Co. No. 2	20	20	0	1913	do	do
163940	Bargo	M. T. No. 1	630	630	0	1909	Winslow, Wash.	do
167311	do	M. T. No. 2	630	630	0	1909	do	do
101892	do	M. T. No. 3	775	775	0	1912	do	do
164073	do	M. T. No. 4	815	815	0	1912	do	do
165589	Scow	M. T. Ry. No. 5	370	370	0	1914	Raymond, Wash.	do
165183	Bargo	M. T. & T. Co. No. 1	176	175	0	1913	Brooklyn, N. Y.	New York, N. Y.
165037	do	M. T. & T. Co. No. 2	277	277	1	1912	do	do
163847	do	M. T. & T. Co. No. 39	277	277	1	1912	do	do
166016	do	M. T. & T. Co. No. 63	302	302	1	1915	do	do
166016	do	M. T. & T. Co. No. 63	302	302	1	1915	do	do
166017	do	M. T. & T. Co. No. 63	302	302	1	1915	do	do
166018	do	M. T. & T. Co. No. 63	302	302	1	1915	do	do
163602	Canal boat	M. T. & T. Co. No. 61	302	302	1	1911	do	do
163603	do	M. Schullner	93	61	1	1878	Tonawanda, N. Y.	Plattsburg, N. Y.
163603	Bargo	M. Hedges	103	93	1	1888	do	do
163914	do	M. A. Donnelly	373	373	1	1909	Kingston, N. Y.	New York, N. Y.
51320	do	M. Albert Beull	207	207	1	1890	Rondout, N. Y.	do
166011	do	M. H. Hammond	232	228	1	1915	do	Albany, N. Y.
51168	Canal boat	M. J. Costello	103	93	1	1884	Whitehall, N. Y.	do
51437	Bargo	M. J. Derby	282	282	1	1902	Rondout, N. Y.	New York, N. Y.
51414	do	M. M. Redmond	321	311	1	1901	Perth Amboy, N. J.	do
51307	do	M. P. Smith	166	166	1	1900	Brooklyn, N. Y.	do
163037	do	M. T. Farrell	319	319	0	1903	Kingston, N. Y.	do
51337	do	M. Walton Trador	87	87	1	1890	Chamington, Ohio	Chamington, Ohio
163330	do	Mabel	340	340	1	1907	Kingston, N. Y.	New York, N. Y.
163857	do	Mabel	367	307	0	1909	do	do
51382	do	Mable	43	43	2	1900	East Grand Forks, Minn.	Pembina, S. Dak.

1 Formerly Swedish bark Verdandi.
 2 Formerly barge Simeon Watson.

3 Formerly barge H. R. Dudley.
 4 Formerly barge P. S. & W. H. Ry. No. 1.

† Composite.

UNRIGGED MERCHANT VESSELS OF THE UNITED STATES—Continued.

Official No.	Class.	Name of vessel.	Gross tonnage.	Net tonnage.	Crew.	When built.	Where built.	Home port (where permanent document issues).
163257	Scow	Madelaine	408	408	1	1907	Iiath, N. Y.	New York, N. Y.
42840	Barge	McAllister Bros. No. 28	337	337	1	1899	Brooklyn, N. Y.	Do.
34350	do	do	352	320	1	1899	do	Do.
63014	do	McAllister Bros. No. 30	153	153	1	1899	do	Do.
37607	do	McAllister Bros. No. 31	169	169	1	1900	do	Do.
59470	do	McAllister Bros. No. 32	190	174	1	1897	Long Island City, N. Y.	Do.
165303	do	McAllister Bros. No. 63	416	416	1	1912	Rondout, N. Y.	Do.
165961	do	Mollee	10	10	0	1914	Straw Plains, Tenn.	Chattanooga, Tenn.
35562	do	McCusker and Schroeder	287	278	2	1899	Gildersevoe, Conn.	New York, N. Y.
161753	do	McElwee	6	6	1	1907	McElwees Landing, Tenn.	Chattanooga, Tenn.
165287	do	McElwee	22	22	0	1908	Anacortes, Wash.	Do.
161942	Scow	McKinley	22	22	0	1900	Crocketts Ferry, Tenn.	Chattanooga, Tenn.
163949	Barge	McMuray	6	6	1	1912	Chilhowee, Tenn.	Do.
61360	do	McNab	633	633	1	1903	St. Michael, Alaska	Port Townsend, Wash.
161291	Canal boat	McNall Bros.	104	99	1	1889	Tonawanda, N. Y.	Chattanooga, Tenn.
161291	Scow	McPherson No. 1	31	34	0	1910	Colby, Wash.	St. Michael, Alaska.
164369	Barge	Macon	170	170	1	1908	Brooklyn, N. Y.	Plattsburg, N. Y.
51335	do	Maey	176	168	1	1898	South Rondout, N. Y.	Sealtlo, Wash.
51412	do	Madelino	343	326	1	1901	Gildersevoe, Conn.	New York, N. Y.
51435	do	Mac	150	150	0	1902	Diamond Bluff, Wis.	Do.
163261	Scow	Magda	14	14	0	1907	West Seattle, Wash.	Milwaukee, Wis.
163530	Canal boat	Madalaine Miller	104	98	1	1903	Whitehall, N. Y.	Port Townsend, Wash.
162353	Barge	Maggie	49	49	0	1903	Konmaro, N. Dak.	Albany, N. Y.
163677	Scow	Maggie	70	70	0	1908	Camano, Wash.	Pembina, N. Dak.
161236	do	Maggie	70	70	0	1908	Camano, Wash.	Port Townsend, Wash.
51173	Canal boat	Maggie Ferguson	101	99	1	1910	Detroit, Mich.	Detroit, Mich.
51270	Barge	Maggie Donaldson	355	355	1	1896	West Troy, N. Y.	Plattsburg, N. Y.
51453	do	Maggie Keeney	333	333	1	1902	Rondout, N. Y.	Philadelphia, Pa.
162950	do	Maggie G. Luby	350	350	1	1903	do	New York, N. Y.
51405	Canal boat	Maggie J. Brett	105	99	1	1901	Whitehall, N. Y.	Do.
51456	Barge	Magnolia	151	101	2	1903	Baltimore, Md.	Albany, N. Y.
164554	do	Maier Bros.	287	287	2	1911	Kingston, N. Y.	Baltimore, Md.
51466	do	MANONINA	220	220	1	1903	Camden, N. J.	New York, N. Y.
51217	do	Majestro	285	285	1	1894	Gildersevoe, Conn.	Port Arthur, Tex.
162674	Dredge	MAJESTIC	540	372	8	1905	Manitowoc, Wis.	New York, N. Y.
163932	Barge	Malden	419	433	0	1909	Gildersevoe, Conn.	Duluth, Minn.
164088	do	Malden	419	433	0	1910	Tolleville, N. Y.	Hartford, Conn.
51330	do	Malden	426	410	1	1899	Brooklyn, N. Y.	New York, N. Y.
51301	Scow	Mame	5	5	0	1896	Anacortes, Wash.	Do.
163725	do	Mame	174	174	0	1905	New Haven, Conn.	Port Townsend, Wash.
161143	Barge	Mame Cavanaugh	372	372	1	1903	Kingston, N. Y.	New Haven, Conn.
51338	do	Mamie	283	270	0	1899	Gildersevoe, Conn.	New York, N. Y.
51351	do	Mamie Fahy	291	291	1	1899	Rondout, N. Y.	Do.
162311	do	Mamie & Frank	345	315	1	1904	do	Do.
164430	do	MANAQUA	177	177	1	1900	Camden, N. J.	Do.
163130	Scow	Manuel to No. 1	9	0	0	1901	Manotto, Wash.	Do.
163137	do	Manuel to No. 2	12	12	0	1901	Port Orchard, Wash.	Port Townsend, Wash.
165187	Barge	MANITOWOC	2,065	2,065	1	1913	Manitowoc, Wis.	Do.
164213	Canal boat	Manley D. Marshall	103	100	1	1901	Northumberland, N. Y.	Milwaukee, Wis.
51358	do	Marcellus	285	264	1	1900	Port Holmond, N. Y.	Plattsburg, N. Y.
50970	Scow	March	138	131	2	1874	Brooklyn, N. Y.	New York, N. Y.
51330	do	March	101	104	1	1895	Tacoma, Wash.	Do.
67333	do	Marconi	176	176	3	1892	Duluth, Minn.	Tacoma, Wash.
51448	Barge	MARCUS HOOK	299	299	2	1902	Elizabeth, N. J.	Duluth, Minn.
162620	do	Mary	182	163	1	1905	Weehawken, N. J.	Philadelphia, Pa.
51323	Dredge	MARGARET	338	338	3	1899	Philadelphia, Pa.	New York, N. Y.
51436	Barge	Margaret	345	315	1	1902	Rondout, N. Y.	Philadelphia, Pa.
162030	do	Margaret	384	368	0	1903	Gildersevoe, Conn.	New York, N. Y.
162540	Canal boat	Margaret	101	99	1	1905	Rondout, N. Y.	Do.
163239	Barge	Margaret	345	345	1	1907	Kingston, N. Y.	Plattsburg, N. Y.
163633	do	Margaret	400	400	0	1908	do	New York, N. Y.
162520	Canal boat	Margaret Carbray	103	98	1	1901	Champlain, N. Y.	Do.
163440	Barge	MARGARET DEWEESE	168	168	2	1908	Philadelphia, Pa.	Plattsburg, N. Y.
51421	do	Margaret Hart	370	370	0	1901	Rondout, N. Y.	Philadelphia, Pa.
162353	Canal boat	Margaret Hickoy	112	112	1	1888	Buffalo, N. Y.	Do.
51400	Barge	Margaret Irving	264	252	1	1900	Perth Amboy, N. J.	Houses Point, N. Y.
163304	do	Margaret Leach	399	399	1	1907	Kingston, N. Y.	New York, N. Y.
161203	Canal boat	Margaret A. Hines	120	125	1	1910	Whitehall, N. Y.	Do.
51215	do	Margaret F. Hiclow	104	99	1	1891	Champlain, N. Y.	Albany, N. Y.
163327	do	Margaret M. Feeley	103	100	1	1913	Whitehall, N. Y.	Plattsburg, N. Y.
163930	do	Margaret M. Graves	110	109	1	1908	Tonawanda, N. Y.	Albany, N. Y.
51444	Barge	Margaret T. Greer	322	322	1	1902	Sleightsburg, N. Y.	Do.
62835	do	Margery	325	325	4	1893	Essex, Mass.	New York, N. Y.
162988	do	Margie Meyer	160	160	0	1898	South Rondout, N. Y.	Morbinhead, Mass.
163926	Canal boat	Marguerite Esau	124	117	1	1909	Whitehall, N. Y.	New York, N. Y.
162950	Barge	Marguerite B. W.	237	237	1	1901	Kingston, N. Y.	Plattsburg, N. Y.
51335	do	Maria	163	163	1	1899	Port Holmond, N. Y.	New York, N. Y.
51294	Canal boat	Maria Dagwell	110	101	1	1890	Schuyleraville, N. Y.	Do.
51334	Barge	Maria T.	182	142	1	1899	Brooklyn, N. Y.	Houses Point, N. Y.

1 Formerly barge Henry H. Lee.
3 Formerly barge Charles Hough.

3 Formerly barge W. H. Hall.
4 Formerly barge Frances A. Hall.

5 Formerly barge Thomas M. Pansors.
6 Formerly barge Dorothea.

7 Formerly scow No. 12.

UNRIGGED MERCHANT VESSELS OF THE UNITED STATES—Continued.

Official No.	Class.	Name of vessel.	Gross tonnage.	Net tonnage.	Crew.	When built.	Where built.	Home port (where permanent document issues).
162426	Barge	Marion B. Harris	373	373	1	1005	Brooklyn, N. Y.	New York, N. Y.
51469	do	Marlo Kelly	280	280	1	1003	Kingson, N. Y.	Do.
105498	Canal boat	Marlo C. Hanley	108	100	1	1013	Whitehall, N. Y.	Albany, N. Y.
51350	Barge	Marlotin	313	201	2	1000	Baltimore, Md.	Baltimore, Md.
104111	Hoise boat	Marlotin	28	28	3	1009	Alexandria Bay, N. Y.	Capo Vincent, N. Y.
51232	Barge	Marlon	134	127	1	1893	Rondout, N. Y.	New York, N. Y.
51285	do	Marlon	383	369	0	1893	Giddonsco, Conn.	Do.
51310	do	Marlon	178	105	1	1898	Toltonville, N. Y.	Do.
103871	Scow	Marlon	273	273	0	1909	Stellaco, Wash.	Port Townsend, Wash.
164275	Canal boat	Marlon Jeffern	106	99	1	1010	Rondout, N. Y.	Albany, N. Y.
164423	Barge	Marlon O.	304	304	1	1011	Brooklyn, N. Y.	New York, N. Y.
165051	Canal boat	Marlon O'Neill	101	99	1	1012	Rondout, N. Y.	Albany, N. Y.
51270	Barge	Marlon B. Bulley	204	204	1	1896	South Rondout, N. Y.	New York, N. Y.
162172	do	Markatanna	140	140	1	1004	Clinton, Iowa	Chicago, Ill.
51457	do	Marlin	365	305	1	1000	Elkton, Md.	Philadelphia, Pa.
51192	do	Marshall	223	223	1	1889	Rondout, N. Y.	New York, N. Y.
162438	Scow	Marlon	761	761	1	1005	Winslow, Wash.	St. Michael, Alaska.
51300	Barge	Martha	164	164	2	1898	Brooklyn, N. Y.	New York, N. Y.
51452	do	Martha Wood	316	316	1	1001	Rondout, N. Y.	Do.
51141	Canal boat	Martha A. Biglow	103	98	2	1882	Champlain, N. Y.	Burlington, Vt.
163971	Barge	Martha B. Chandler	302	302	1	1014	Kingson, N. Y.	New York, N. Y.
163866	Scow	Marlin	31	31	0	1916	Seattle, Wash.	Seattle, Wash.
51318	Canal boat	Marlin J. Mulqueen	108	101	1	1898	Whitehall, N. Y.	Houses Point, N. Y.
163340	Barge	Marlin	379	373	0	1907	Kingson, N. Y.	New York, N. Y.
162340	Scow	Murfin Gravel Co. No. 1	200	200	0	1004	Seattle, Wash.	Seattle, Wash.
50965	Barge	Murvin	274	261	1	1874	New Baltimore, N. Y.	New York, N. Y.
51370	do	Mary	73	73	0	1898	Syracuse, N. Y.	Capo Vincent, N. Y.
163710	Scow	Mary Ann	99	99	0	1908	Heronerton, Wash.	Seattle, Wash.
101110	do	Mary Ann No. 2	111	111	0	1003	do	Do.
165024	do	Mary Ann No. 3	37	37	0	1012	do	Do.
162398	Barge	Mary Augusta	310	310	1	1004	Eddyville, N. Y.	New York, N. Y.
103618	do	Mary II.	38	28	1	1008	Hancocks Bridge, N. J.	Baltimore, Md.
163016	do	Mary Bernardina	498	397	2	1008	Kingson, N. Y.	New York, N. Y.
162106	do	Mary Bulger	281	281	1	1003	Rondout, N. Y.	Do.
163430	do	Mary Cornell	225	220	1	1007	Brooklyn, N. Y.	Do.
101145	Canal boat	Mary B.	104	99	1	1890	Ronwanan, N. Y.	Do.
163507	Barge	Mary Freston	275	275	0	1907	Kingson, N. Y.	Do.
163401	Canal boat	Mary Gaffney	104	99	1	1888	Whitehall, N. Y.	Houses Point, N. Y.
162825	do	Mary Gill	104	98	1	1000	Watervliet, N. Y.	Albany, N. Y.
163545	Barge	Mary II.	410	410	0	1008	South Rondout, N. Y.	New York, N. Y.
105016	do	Mary K.	370	270	0	1909	Kingson, N. Y.	Do.
101959	Canal boat	Mary Malla	120	113	1	1010	Whitehall, N. Y.	Albany, N. Y.
162620	Barge	Mary Mason	243	243	1	1892	Port Richmond, N. Y.	New York, N. Y.
51400	do	Mary McAndrew	301	301	1	1001	Blightsburg, N. Y.	Do.
51427	do	Mary McClellan	181	181	0	1001	Brooklyn, N. Y.	Do.
51416	do	Mary Monk	322	322	1	1000	Blightsburg, N. Y.	Do.
51407	do	Mary Quigley	301	301	1	1000	West New Brighton, N. Y.	New York, N. Y.
103373	Canal boat	Mary A. Deegan	105	98	1	1013	Rondout, N. Y.	Albany, N. Y.
101851	do	Mary A. Fee	127	121	1	1012	Whitehall, N. Y.	Do.
162493	Barge	Mary A. Hooper	318	292	3	1005	Pocomoco City, Md.	Wilmington, Del.
163045	do	Mary A. Kennelly	480	480	1	1014	Atticus, N. Y.	New York, N. Y.
51174	Canal boat	Mary A. Kenney	102	97	1	1888	Whitehall, N. Y.	Plattsburg, N. Y.
161925	Barge	Mary B. King	229	229	1	1001	Grassy Point, N. Y.	New York, N. Y.
90743	do	Mary B. Rogers	92	87	0	1875	Phillipsburg, Mo.	New London, Conn.
51339	do	Mary C. McNally	370	370	1	1897	Elkton, Md.	Philadelphia, Pa.
163410	do	Mary E. Crolighton	380	380	0	1008	Kingson, N. Y.	New York, N. Y.
162054	Canal boat	Mary E. Ward	103	98	1	1002	Whitehall, N. Y.	Do.
162560	Barge	Mary F. Flannery	374	374	1	1005	Rondout, N. Y.	Do.
51440	do	Mary F. Hughes	295	295	0	1001	do	Do.
163610	do	Mary J. Sparks	107	99	1	1870	Buffalo, N. Y.	Philadelphia, Pa.
163147	Canal boat	Mary J. Wood	105	99	1	1002	Northumberland, N. Y.	Albany, N. Y.
103323	do	Mary M. Richard	104	99	1	1008	Watervliet, N. Y.	Do.
103025	Barge	Mary B. Cox	137	137	1	1009	Wilmington, Del.	Philadelphia, Pa.
163201	do	Mary V. Costello	247	247	1	1904	West New Brighton, N. Y.	Port Antonio, N. J.
163350	do	Mary Ellen Wood	308	304	1	1007	Elkton, N. Y.	New York, N. Y.
51462	do	Maryland	301	301	3	1899	Elkton, Md.	Baltimore, Md.
163293	Scow	Marysville	12	12	0	1005	Marysville, Wash.	Port Townsend, Wash.
161132	Barge	MARAYA	177	177	1	1006	Camden, N. J.	New York, N. Y.
165145	Dredge	Mascot	364	364	12	1870	Baltimore, Md.	Do.
165510	do	Mascot	93	63	3	1000	Eastport, N. Y.	Patchogue, N. Y.
103773	Barge	Masterpiece	493	493	1	1014	Brooklyn, N. Y.	New York, N. Y.
51388	do	Matilda	104	187	1	1000	Wilmington, Del.	Philadelphia, Pa.
58003	do	Matilda C. Monk	272	272	1	1895	Port Richmond, N. Y.	New York, N. Y.
67480	do	Matapony	363	363	1	1000	Elkton, Md.	Philadelphia, Pa.
51160	Canal boat	Mattio	100	95	1	1893	Whitehall, N. Y.	Albany, N. Y.
51259	Scow	Mattio and Willia	232	232	0	1893	Rondout, N. Y.	New York, N. Y.
51447	Barge	Matt Wilson	277	277	1	1892	South Rondout, N. Y.	Do.
163440	Barge	Mauch Chunk	629	629	2	1008	Noank, Conn.	New York, N. Y.
161971	Scow	Maud	110	110	0	1012	Anacortes, Wash.	Seattle, Wash.
51448	do	Maud B.	44	44	0	1001	do	Port Townsend, Wash.

† Formerly canal boat Adillo Hadcock.

‡ Formerly barge Stella O'Callaghan.

§ Formerly barge Now Then.

¶ Rebuilt 1910.

UNRIGGED MERCHANT VESSELS OF THE UNITED STATES--Continued.

Official No.	Class.	Name of vessel.	Gross tonnage.	Net tonnage.	Crew.	Wh. Reg. No.	Where built.	Home port (where permanent document issued).
163365	Barge	Matrotanla	470	470	1	1007	Port Amboy, N. J.	New York, N. Y.
163227	do	Maurice II.	359	359	0	1005	Rondout, N. Y.	Do.
61442	do	Maurice Woods	323	323	1	1001	do	Do.
165975	Scow	Max.	12	12	0	1015	Kulk, Alaska	Juneau, Alaska.
164335	Barge	Maxey	6	6	0	1010	Knoxville, Tenn.	Chattanooga, Tenn.
61294	Scow	May	6	6	0	1897	Blaine, Wash.	Seattle, Wash.
163437	Barge	May	163	163	2	1907	Brooklyn, N. Y.	New York, N. Y.
164387	Scow	May	7	7	0	1911	Seattle, Wash.	Port Townsend, Wash.
164879	House boat	May	34	34	2	1011	St. Lawrence Park, N. Y.	Cape Vincent, N. Y.
164591	Scow	May	6	6	0	1012	Padilla, Wash.	Port Townsend, Wash.
162513	Canal boat	May Egan	135	128	1	1005	Whitotall, N. Y.	Albany, N. Y.
165760	do	May A. Maher	127	114	1	1013	do	Ogdonsburg, N. Y.
61200	Scow	Mayflower	13	13	0	1897	Blaine, Wash.	Port Townsend, Wash.
165985	House boat	Mayflower	37	37	2	1014	Tyrone, Ky.	Louisville, Ky.
163512	Barge	May Flower	49	40	2	1003	Evansville, Ind.	Evansville, Ind.
165714	Scow	Maywood No. 1.	37	27	1	1011	Green Bay, Wis.	Marquette, Mich.
162330	Scow	Mead No. 1	265	265	0	1004	Tacoma, Wash.	Tacoma, Wash.
163261	do	Mead No. 2	256	255	0	1007	do	Do.
61224	Barge	McIlina	222	210	1	1892	Elkton, Md.	Philadelphia, Pa.
164070	do	McIlina	428	393	1	1910	Tottenville, N. Y.	New York, N. Y.
165671	Canal boat	Mellnda Heilly	24	98	1	1014	Waterford, N. Y.	Albany, N. Y.
164828	Scow	Meloz	61	61	0	1012	Seattle, Wash.	Seattle, Wash.
162032	Barge	Memphis	412	390	1	1003	Brooklyn, N. Y.	New York, N. Y.
162644	Scow	Menasha	203	203	0	1005	Everett, Wash.	Port Townsend, Wash.
61331	Barge	Menominee	120	120	0	1889	West Superior, Wis.	Duluth, Minn.
61275	do	Morenry	337	337	1	1897	Elkton, Md.	Philadelphia, Pa.
163351	do	Messenger	410	410	1	1008	Port Amboy, N. J.	New York, N. Y.
162022	Scow	Melokahltan	13	13	0	1003	Melokahltan, Alaska	Ketchikan, Alaska.
61221	Barge	Mexico	223	223	1	1889	Orange, Tex.	Port Arthur, Tex.
61357	do	Mexico	268	267	1	1003	Port Blount, N. Y.	New York, N. Y.
165703	do	M. G. O. Co. 7.	238	238	0	1014	Westlake, La.	Morgan City, La.
165701	do	M. G. O. Co. 8.	238	238	0	1014	do	Do.
165730	do	M. G. O. Co. 9.	350	350	0	1014	do	Do.
165731	do	M. G. O. Co. 10.	350	350	0	1014	do	Do.
165731	do	M. G. O. Co. 11.	320	320	0	1014	do	Do.
163282	do	Miaml.	191	191	1	1007	Kingston, N. Y.	New York, N. Y.
163398	do	MICHAEL DEURSEY	622	622	1	1007	Camden, N. J.	Philadelphia, Pa.
101699	do	Michael Francis	382	382	1	1911	Kingston, N. Y.	New York, N. Y.
61461	do	Michael Henry	314	314	1	1001	Rondout, N. Y.	Do.
61336	do	Michael Hollerin	291	248	1	1000	Port Amboy, N. J.	Do.
163373	Canal boat	Michael Hickot	107	101	1	1895	Tonawanda, N. Y.	Albany, N. Y.
161141	do	Michael P. Finlcan	100	99	1	1010	Rondout, N. Y.	Do.
163010	do	Michael F. Nash	90	91	1	1001	Tonawanda, N. Y.	Roses Point, N. Y.
61164	do	Michael P. Joy	101	90	1	1887	Whitotall, N. Y.	Do.
163715	Barge	Michael J. McChowan	450	437	1	1014	Rondout, N. Y.	Albany, N. Y.
163313	Canal boat	Michael J. Tucker	111	104	1	1007	Whitotall, N. Y.	Do.
61464	do	Michael W. Waters	103	97	1	1003	do	Do.
164830	Barge	Michigan	71	71	0	1885	Portland, Oreg.	Port Townsend, Wash.
165721	Scow	MICHAEL ALKAL No. 1	31	31	0	1913	Wyandotte, Mich.	Detroit, Mich.
104180	do	Microbe	6	6	0	1011	Seattle, Wash.	Seattle, Wash.
61410	do	Middaugh	158	158	0	1001	Stellacoom, Wash.	Do.
163518	do	Middlesex	74	74	2	1890	Port Amboy, N. J.	Port Amboy, N. J.
92320	Barge	Midget	67	67	2	1891	Leclaire, Iowa	Chicago, Ill.
163387	Scow	Mihin	160	141	0	1000	South Rondout, N. Y.	Port Amboy, N. J.
162499	do	Mike Doherty	720	720	1	1899	Sturgeon Bay, Wis.	Milwaukee, Wis.
162275	do	Mike Martin	30	30	0	1004	Loring, Alaska	Ketchikan, Alaska.
61479	Barge	Mildred	287	232	0	1001	Port Amboy, N. Y.	New York, N. Y.
163624	Scow	Mildred	223	223	0	1008	Port Amboy, N. J.	Do.
162605	Barge	Mildred	416	416	1	1013	Kingston, N. Y.	Do.
101025	do	Mildred McNally	494	494	2	1010	Elkton, Md.	Philadelphia, Pa.
163374	do	Miller	8	8	1	1002	Millers Ferry, Tenn.	Chattanooga, Tenn.
162090	do	Millford	209	189	1	1003	Brooklyn, N. Y.	New York, N. Y.
61198	do	Millie	183	140	1	1889	do	Do.
163293	do	Millwood	216	190	1	1007	Tottenville, N. Y.	Do.
162109	do	Milo Mead	116	113	1	1004	City Island, N. Y.	Bridgport, Conn.
61342	do	Milton	200	208	1	1899	Port Richmond, N. Y.	New York, N. Y.
61307	do	Milwaukee	169	169	1	1899	Brooklyn, N. Y.	Do.
161085	Scow	MILWAUKEE No. 22	702	702	2	1012	Cleveland, Ohio	Milwaukee, Wis.
61288	Barge	Mimora	25	25	0	1898	Ballard, Wash.	Port Townsend, Wash.
163145	do	Mimra	222	222	0	1007	Brooklyn, N. Y.	New York, N. Y.
61287	do	Mink	539	539	0	1898	San Francisco, Cal.	St. Michael, Alaska.
164260	Scow	Mink	11	11	0	1010	Quadra, Alaska	Port Townsend, Wash.
61238	Barge	Minnie	155	147	1	1887	Brooklyn, N. Y.	New York, N. Y.
162182	do	Minnie D. Kennelly	371	371	1	1004	do	Do.
162277	do	Minnie T. Robinson	260	262	2	1004	Pocomoke City, Md.	Wilmington, Del.
163276	do	Minoa	168	141	1	1007	Tottenville, N. Y.	New York, N. Y.
163301	Canal boat	Miriam A. Moorhead	102	90	1	1896	Buffalo, N. Y.	Albany, N. Y.
61208	do	Mias George	143	130	1	1890	do	Buffalo, N. Y.
164510	Barge	Mississippi	315	315	8	1011	Lake City, Minn.	St. Paul, Minn.
163588	do	Mississippi Girl	299	272	0	1907	Galveston, Tex.	Galveston, Tex.

1 Formerly barge Humbler.

UNRIGGED MERCHANT VESSELS OF THE UNITED STATES—Continued.

Official No.	Class.	Name of vessel.	Gross tonnage.	Net tonnage.	Crew.	Wh. built.	Where built.	Home port (where permanent document issues).
161045	Bargo	Mizzo	550	550	1	1011	St. Michael, Alaska	St. Michael, Alaska.
162274	Scow	Mr. Dooley	30	30	0	1004	Loring, Alaska	Ketchikan, Alaska.
162302	Bargo	Mobilo	220	201	1	1005	Brooklyn, N. Y.	New York, N. Y.
162624	do	Moback	420	420	1	1005	Elkton, Md.	Philadelphia, Pa.
165513	do	Mocasin	473	473	1	1013	do	do
61320	do	Mochu	123	84	1	1898	Eddyville, N. Y.	New York, N. Y.
51402	do	Mogul	318	284	1	1001	Weehawken, N. J.	Do.
61330	do	Mohawk	414	391	1	1890	Brooklyn, N. Y.	Do.
164040	do	Mohawk	460	460	1	1911	Elkton, Md.	Philadelphia, Pa.
163625	do	Mohawk Bargo No. 1	13	13	4	1000	Terre Haute, Ind.	Evanston, Ind.
51463	Scow	Mollo	18	18	0	1003	Whatcom, Wash.	Port Townsend, Wash.
162704	Bargo	Mollo	250	286	1	1898	Brooklyn, N. Y.	New York, N. Y.
162986	Scow	Mollo	12	12	0	1000	Tacoma, Wash.	Tacoma, Wash.
61418	Canal boat	Molle B.	95	90	1	1001	Champlain, N. Y.	Plattsburg, N. Y.
51292	do	Molle Barton	131	151	1	1893	Watervliet, N. Y.	New York, N. Y.
163414	Bargo	Molle Weston	350	311	3	1003	Boston, Del.	Wilmington, Del.
163242	Canal boat	Molle J. Bolos	103	98	1	1907	Whitehall, N. Y.	New York, N. Y.
165672	do	Molly D. Robert	104	98	1	1016	Waterford, N. Y.	Albany, N. Y.
61251	Bargo	Monarch	675	655	8	1895	Brooklyn, N. Y.	New York, N. Y.
50687	do	Monitor	120	114	2	1871	do	Do.
105301	do	Monitor	16	16	1	1015	Kelthsburg, Ill.	Dubuque, Iowa.
101000	do	Monk	205	205	1	1912	Kingston, N. Y.	New York, N. Y.
162642	do	Monocoy	160	160	1	1005	Port Richmond, N. Y.	Baltimore, Md.
105200	do	Monocoy	160	400	1	1013	Chesapeake City, Md.	Philadelphia, Pa.
51460	do	Monongahela	235	184	2	1003	Baltimore, Md.	Baltimore, Md.
102760	Scow	MONROE DOCTRINE	440	440	0	1897	Buffalo, N. Y.	Buffalo, N. Y.
61398	Bargo	Monrovia	144	126	2	1001	Port Richmond, N. Y.	Baltimore, Md.
162502	Canal boat	Moniana	150	136	1	1890	Buffalo, N. Y.	New York, N. Y.
162622	Bargo	Moniana	151	104	1	1906	Baltimore, Md.	Baltimore, Md.
162760	do	Montana	923	922	1	1903	Winslow, Wash.	St. Michael, Alaska.
165300	do	Monterey	222	222	1	1913	Brooklyn, N. Y.	New York, N. Y.
61105	do	Montrose	202	185	1	1887	Elizabethport, N. J.	Do.
61422	do	Mooly Lee	163	163	2	1000	Brooklyn, N. Y.	Do.
61263	do	Moonlight	283	283	0	1893	South Houdant, N. Y.	Do.
165000	do	Moonlight No. 2	19	19	1	1916	Charleston, W. Va.	Pittsburgh, Pa.
163162	Scow	Moose	875	875	0	1007	Winslow, Wash.	Eagle, Alaska.
61393	do	Moran No. 1	33	33	0	1000	Seattle, Wash.	Seattle, Wash.
163091	Bargo	Mornn No. 4	211	211	0	1000	Brooklyn, N. Y.	New York, N. Y.
165075	do	Mornn No. 8	206	206	0	1906	do	Do.
165090	do	Mornn No. 12	203	203	0	1900	do	Do.
165082	do	Mornn No. 14	218	218	0	1901	do	Do.
61380	do	Morgan	200	200	1	1883	Camden, N. J.	Do.
163436	do	Morgan City	597	507	1	1908	Perth Amboy, N. J.	Albany, N. Y.
61184	Canal boat	Morgan J. Holmes	101	0	0	1911	Northumberland, N. Y.	Chattanooga, Tenn.
161691	Bargo	Morganston	0	0	1	1911	Morganston, Tenn.	New York, N. Y.
61350	do	Morning Star	214	214	1	1900	South Bondout, N. Y.	Do.
163326	do	Morning Star	178	178	1	1907	Brooklyn, N. Y.	Do.
61370	Canal boat	Morris Bheat	101	97	1	1887	Middleport, N. Y.	Albany, N. Y.
165413	Scow	Morse Bros. No. 1	20	20	1	1913	Bath, Mo.	Bath, Mo.
165450	do	Morse Bros. No. 2	21	21	1	1913	do	Do.
163260	Bargo	Morton	168	141	0	1907	Tottenville, N. Y.	New York, N. Y.
61138	Canal boat	Moses Davis	110	110	1	1881	Champlain, N. Y.	Albany, N. Y.
61355	Bargo	Mott Haven	105	69	1	1900	Weehawken, N. J.	New York, N. Y.
161371	Scow	Mt. Vernon	115	115	0	1911	Seattle, Wash.	Seattle, Wash.
164485	do	Moussquito	6	6	0	1911	do	Do.
163123	do	Mox	26	26	0	1912	do	Do.
161441	do	Mukluk	20	20	0	1911	do	Do.
162730	Canal boat	Mungor Bros.	115	109	1	1903	Orwell, Vt.	Albany, N. Y.
163905	Scow	Munson	31	31	1	1910	Shelton, Wash.	Tacoma, Wash.
165118	Bargo	Munson	436	410	1	1912	Mariners Harbor, N. Y.	New York, N. Y.
163770	Scow	MUNSTER	310	310	1	1909	Keorse, Mich.	Buffalo, N. Y.
163120	Canal boat	Murphy Hoys	102	97	1	1907	Whitehall, N. Y.	Albany, N. Y.
165250	Scow	Muskrat	211	211	1	1913	Seattle, Wash.	St. Michael, Alaska.
161475	do	Mutt	20	20	0	1011	do	Seattle, Wash.
61284	Bargo	Mutual	140	140	2	1897	Brooklyn, N. Y.	New York, N. Y.
162434	Scow	MUTUAL	441	441	1	1005	Buffalo, N. Y.	Buffalo, N. Y.
165558	House boat	My Home	20	20	0	1914	Norfolk, Va.	Norfolk, Va.
61445	Bargo	Myra	233	210	0	1902	Gildersleeve, Conn.	Hartford, Conn.
165310	Scow	Myra C. Dobbins	16	8	1	1913	Bath, Mo.	Bath, Mo.
63107	Bargo	Myrilo H.	48	48	0	1901	Nomo, Alaska	Nomo, Alaska.
		N.						
163492	Scow	N 1	90	90	2	1881	Hacino, Wis.	Duluth, Minn.
163489	do	N 2	84	84	2	1893	do	Do.
163490	do	N 3	176	175	2	1892	Milwaukee, Wis.	Do.
163491	do	N 4	192	192	2	1894	do	Do.
67483	Canal boat	N. C.	104	97	1	1901	Watervliet, N. Y.	Albany, N. Y.
164038	Scow	N. D. Mills	11	11	1	1909	St. Clair, Mich.	Port Huron, Mich.
67433	Canal boat	N. F. Smith	161	151	1	1899	Whitehall, N. Y.	Rouses Point, N. Y.
162676	do	N. H. Wood	105	98	1	1903	Northumberland, N. Y.	Albany, N. Y.

1 Formerly bargo Tloga.

UNRIGGED MERCHANT VESSELS OF THE UNITED STATES—Continued.

Official No.	Class.	Name of vessel.	Gross tonnage.	Net tonnage.	Crew.	Water ballast.	Where built.	Home port (where permanent document issues).
130728	Scow	N. F. Hanson	30	22	1	1890	Woolwich, Mo.	Trenton, N. J.
104888	Barge	N. A. D. Co. No. 7	251	251	1	1012	Lookport, La.	Brashear, La.
104889	do	N. A. D. Co. No. 8	251	251	1	1012	do	do
105001	do	N. A. D. Co. No. 11	360	360	1	1012	Lockmoor, La.	Morgan City, La.
07109	Scow	N. E. T. Co. No. 1	194	185	1	1881	Now Haven, Conn.	Now Haven, Conn.
07170	do	N. E. T. Co. No. 3	194	185	1	1881	do	do
07172	do	N. E. T. Co. No. 5	104	104	1	1881	do	do
07174	do	N. E. T. Co. No. 7	104	185	1	1881	do	do
07170	do	N. E. T. Co. No. 0	107	189	1	1881	do	do
07178	do	N. E. T. Co. No. 11	107	189	1	1881	do	do
07179	do	N. E. T. Co. No. 12	107	189	1	1881	do	do
07180	do	N. E. T. Co. No. 13	107	180	0	1881	do	do
07181	do	N. E. T. Co. No. 14	107	189	1	1881	do	do
07182	do	N. E. T. Co. No. 15	107	189	1	1881	do	do
07109	do	N. F. T. Co. No. 32	107	189	0	1881	do	do
07200	do	N. F. T. Co. No. 33	107	189	1	1881	do	do
07201	do	N. F. T. Co. No. 34	107	189	1	1881	do	do
07202	do	N. F. T. Co. No. 35	107	189	1	1881	do	do
07203	do	N. F. T. Co. No. 36	107	189	1	1881	do	do
07204	do	N. F. T. Co. No. 37	107	189	1	1881	do	do
07207	do	N. E. T. Co. No. 40	107	189	1	1882	do	do
07210	do	N. E. T. Co. No. 43	107	189	1	1881	do	do
07211	do	N. E. T. Co. No. 44	107	189	1	1881	do	do
07212	do	N. E. T. Co. No. 45	107	189	1	1881	do	do
07236	do	N. E. T. Co. No. 63	107	189	1	1882	do	do
07237	do	N. E. T. Co. No. 64	107	169	1	1882	do	do
104601	do	N. J. L. T. Co. No. 1	57	57	0	1011	Seattle, Wash.	Seattle, Wash.
131660	do	N. O. Co. No. 1	7	7	0	1011	Olympia, Wash.	Tacoma, Wash.
104010	do	N. O. Co. No. 2	0	0	0	1011	do	do
101020	do	N. P. T. Co. No. 1	60	60	0	1010	Colby, Wash.	Seattle, Wash.
102013	do	N. P. and O. S. Co. No. 1	7	7	0	1010	Hulme, Wash.	Port Townsend, Wash.
102013	Barge	N. Y. P. & N. R. R. BARGE No. 2	1,257	1,174	6	1904	Sparrows Point, Md.	Cape Charles, Va.
102041	do	N. Y. P. & N. R. R. BARGE No. 4	1,257	1,174	6	1904	do	do
07300	do	N. Y. P. & N. R. R. BARGE No. 5	1,671	1,671	7	1897	Elizabeth, N. J.	do
07435	do	N. Y. P. & N. R. R. BARGE No. 6	1,255	1,173	5	1901	Sparrows Point, Md.	do
07490	do	N. Y. P. & N. R. R. BARGE No. 8	1,423	1,330	6	1903	Wilmington, Del.	do
102083	do	N. Y. P. & N. R. R. BARGE No. 10	1,423	1,330	6	1903	do	do
102445	do	N. Y. P. & N. R. R. BARGE No. 14	1,407	1,377	5	1905	Camden, N. J.	do
102836	do	N. Y. P. & N. R. R. BARGE No. 10	1,288	1,288	4	1900	do	do
104011	do	N. Y. P. & N. R. R. BARGE No. 17	1,288	1,288	4	1010	do	do
105011	do	N. Y. P. & N. R. R. BARGE No. 18	1,605	1,458	3	1014	do	do
103051	do	N. Y. B. U. Co. No. 25	278	278	1	1904	South Rondout, N. Y.	New York, N. Y.
103052	do	N. Y. B. U. Co. No. 20	278	278	1	1904	do	do
07308	do	N. & O. S.	120	85	2	1891	Berkley, Va.	Norfolk, Va.
105712	Scow	N. and M. No. 1	7	7	1	1913	Sault Ste. Marie, Mich.	Marquette, Mich.
028802	Barge	Nahlin	01	01	1	1913	Wrangell, Alaska	Wynegoll, Alaska
101017	House boat	Nahma	102	102	2	1903	Roopport, Ontario	New York, N. Y.
102024	Barge	Nakat	15	15	0	1903	Wales Island, Alaska	Ketchikan, Alaska
102147	Barge	Nance	0	0	1	1907	Nanco Ferry, Tenn.	Chattanooga, Tenn.
102738	Scow	Nancy	34	34	0	1900	Anacortes, Wash.	Port Townsend, Wash.
105230	Barge	Nancy Hall	10	10	1	1913	Gloucester, N. C.	Hearfort, N. C.
01271	do	Nanjemoy	300	300	1	1895	Elkton, Md.	Philadelphia, Pa.
48027	do	Nausemond	301	301	1	1895	do	do
07182	do	Napoleon	423	423	0	1901	Duluth, Minn.	Duluth, Minn.
07474	Canal boat	Napoleon Gamacho	102	97	1	1901	Channahon, N. Y.	Rouses Point, N. Y.
104974	Barge	Nassau	477	477	1	1912	Elkton, Md.	Philadelphia, Pa.
101151	Canal boat	Nat Carswell	101	98	1	1905	Watervliet, N. Y.	Albany, N. Y.
130248	Barge	Nathan Lawrence	652	616	0	1883	Bath, Me.	Wilmington, Del.
102403	do	Natron	423	423	1	1905	Wilmington, Del.	Philadelphia, Pa.
07492	do	Navy Bino	454	454	0	1900	Rondout, N. Y.	New York, N. Y.
105128	Scow	Neal I.	23	23	0	1912	Port Angeles, Wash.	Port Angeles, Wash.
105129	do	Neal II.	23	23	0	1912	do	do
07487	Barge	Ned Irish	288	288	1	1903	West New Brighton, N. Y.	New York, N. Y.
102043	do	Necmah	205	205	0	1905	Everett, Wash.	Port Townsend, Wash.
07316	Canal boat	Nellsons and Palmer	123	122	1	1895	Whitehall, N. Y.	Albany, N. Y.
07400	Barge	Nellie	7	7	2	1899	Alexandria Bay, N. Y.	Cape Vincent, N. Y.
102297	do	Nellie	37	37	0	1895	River Rouge, Mich.	Detroit, Mich.
102036	do	Nellie	206	206	1	1905	Baltimore, Md.	Baltimore, Md.
102320	Canal boat	Nellie Maher	102	97	1	1893	Whitehall, N. Y.	Albany, N. Y.
07420	Scow	Nellie No. 1	10	10	0	1900	Anacortes, Wash.	Port Townsend, Wash.
101810	do	Nellie No. 2	15	15	0	1912	do	do
102823	Barge	Nellie P.	255	255	1	1904	Kingston, N. Y.	New York, N. Y.
101103	do	Nelson	420	391	1	1910	Putnamville, N. Y.	do
104777	do	Nelson T. Plim	310	310	1	1914	Brooklyn, N. Y.	do
07334	do	Nelson Zabrickle	271	271	0	1893	Rondout, N. Y.	do
104098	Barge	NELSON Z. GRAVES	505	507	25	1911	Sparrows Point, Md.	Philadelphia, Pa.
07391	Barge	Neptune	352	352	1	1898	Elkton, Md.	do
105092	do	Neptune	38	38	1	1913	Alexandria Bay, N. Y.	Cape Vincent, N. Y.

1 Formerly barge No. 0.
 1 Formerly barge N. Y. P. & N. barge No. 10.

1 Formerly British house boat Nahma.
 1 Formerly barge Marjorie.

1 Formerly barge {a Louis D. Tucker, b York, c Rebuilt 1909, d Rebuilt 1907.

UNRIGGED MERCHANT VESSELS OF THE UNITED STATES—Continued.

Official No.	Class.	Name of vessel.	Gross tonnage.	Net tonnage.	Crew.	When built.	Where built.	Home port (where permanent document issues).
102101	Scow	Neptuno No. 1	60	60	0	1901	Seattle, Wash.	Port Townsend, Wash.
161813	do	Neptuno No. 2	14	14	0	1912	do	Do.
163271	Barge	Norou	217	217	0	1907	Brooklyn, N. Y.	New York, N. Y.
103493	Scow	NORON	11	11	0	1913	Ketchikan, Alaska.	New York, N. Y.
07463	do	NASHANOCK	229	229	1	1903	Candon, N. J.	Port Arthur, Tex.
162319	Canal boat	Notlio Cahill	103	97	1	1903	Whitehall, N. Y.	Albany, N. Y.
07463	Scow	Notlio	18	18	0	1901	Anacortes, Wash.	Port Townsend, Wash.
163503	Barge	Nouso	404	404	1	1909	Elkton, Md.	Philadelphia, Pa.
07409	do	Newark	313	201	2	1900	Baltimore, Md.	Baltimore, Md.
07412	do	Newark	112	90	1	1900	Brooklyn, N. Y.	New York, N. Y.
163031	do	Newark	101	191	1	1899	New York, N. Y.	Baltimore, Md.
105117	do	Newark	265	265	1	1901	South Rondout, N. Y.	New York, N. Y.
165506	do	Newburgh	443	411	1	1913	Mariners Harbor, N. Y.	Do.
07410	do	New Castle	145	127	4	1900	Kennobank, Mo.	Portsmouth, N. H.
163050	do	New Haven	272	272	1	1907	Rondout, N. Y.	New York, N. Y.
130671	do	New Light	37	25	2	1911	Beaufort, N. C.	Burlington, N. J.
162773	do	Newman	17	17	1	1906	Cape Vincent, N. Y.	Cape Vincent, N. Y.
07413	do	Newport	112	90	1	1900	Brooklyn, N. Y.	New York, N. Y.
163200	do	Newport	175	162	1	1907	Port Jefferson, N. Y.	Do.
07489	do	Newport News	167	167	1	1899	Tottenville, N. Y.	Do.
07280	do	New York	215	192	1	1890	Brooklyn, N. Y.	Do.
07380	do	New York	450	450	0	1895	Unalaska, Alaska.	St. Michael, Alaska.
07415	Canal boat	New York	07	02	1	1900	Whitehall, N. Y.	Plattsburg, N. Y.
164781	Barge	New York Dook Company No. 21	451	461	0	1912	Port Richmond, N. Y.	New York, N. Y.
104801	do	New York Dook Company No. 22	226	226	1	1912	do	Do.
165102	do	New York Dook Railway No. 20	412	412	1	1913	Mariners Harbor, N. Y.	Do.
105217	do	New York Dook Railway No. 27	441	411	0	1913	do	Do.
105220	do	New York Dook Railway No. 28	418	418	1	1913	do	Do.
165210	do	New York Dook Railway No. 29	430	430	1	1913	do	Do.
105218	do	New York Dook Railway No. 30	414	214	1	1913	do	Do.
105006	do	New York Dook Terminal No. 21	453	453	0	1912	Port Richmond, N. Y.	Do.
165020	do	New York Dook Terminal No. 23	466	466	0	1913	do	Do.
165037	do	New York Dook Co. Terminal No. 25	447	417	0	1912	do	Do.
102271	Scow	Niagara	12	12	0	1901	Anacortes, Wash.	Tacoma, Wash.
162991	Barge	Niagara	310	298	1	1906	Weehawken, N. J.	New York, N. Y.
103052	do	Niagara	270	256	5	1906	Buffalo, N. Y.	Buffalo, N. Y.
165091	do	Niagara	466	466	1	1913	Chesapeake City, Md.	Philadelphia, Pa.
105231	Dredge	NIAGARA	827	827	11	1913	Mantoloway, Wis.	Duluth, Minn.
163106	Scow	Nih	11	11	0	1907	Ballard, Wash.	Seattle, Wash.
07202	Barge	Niervagna	174	171	1	1889	Orange, Tex.	Port Arthur, Tex.
104251	do	Nichols	7	7	0	1905	Nichols Ferry, Tenn.	Chatanooga, Tenn.
162721	do	Nick McCullough	203	201	1	1904	Highsburg, N. Y.	New York, N. Y.
164916	do	Niles	7	7	1	1913	do	Chatanooga, Tenn.
105247	do	Nipiso	1,027	1,027	5	1873	Washington, D. C.	Seattle, Wash.
105122	Scow	Nlk	7	7	0	1912	Seattle, Wash.	Do.
07481	do	07	392	392	1	1932	Buffalo, N. Y.	Buffalo, N. Y.
07427	Barge	08	397	397	1	1900	do	Do.
07482	Scow	Noel	16	16	0	1902	Wales Island, Alaska.	Ketchikan, Alaska.
105593	Barge	Nora	141	141	1	1898	Brooklyn, N. Y.	New York, N. Y.
104501	Canal boat	Nora Kenny	106	99	1	1911	Rondout, N. Y.	Albany, N. Y.
07489	Barge	Norfolk	161	161	1	1899	Brooklyn, N. Y.	New York, N. Y.
163468	do	Norfolk	377	377	1	1907	Klugston, N. Y.	Do.
104614	do	Norlmo	39	28	1	1911	Beaumont, Tex.	Port Arthur, Tex.
16337	do	Norman	815	815	2	1892	Philadelphia, Pa.	Norfolk, Va.
105345	do	Norman	372	372	1	1907	Klugston, N. Y.	New York, N. Y.
163313	Scow	Norman	259	259	0	1907	Stellacoan, Wash.	Seattle, Wash.
164354	Dredge	NORMAN H. DAVIS	664	601	6	1911	Sparrows Point, Md.	Baltimore, Md.
162160	Barge	NORMAN KELLEY	513	497	0	1905	Buffalo, N. Y.	Sandusky, Ohio.
162182	Scow	North Coast	46	46	0	1901	Seattle, Wash.	Seattle, Wash.
163233	do	North Shore No. 1	137	137	0	1907	Tacoma, Wash.	Tacoma, Wash.
07428	Barge	North Star	239	230	0	1900	South Rondout, N. Y.	New York, N. Y.
104323	Scow	Northfork	23	23	0	1910	La Conner, Wash.	Port Townsend, Wash.
07438	Barge	North Western	256	256	0	1891	West Superior, Wis.	Duluth, Minn.
164226	Canal boat	Norwalk	131	131	1	1896	Tonawanda, N. Y.	Bridgeport, Conn.
07417	Barge	Norwood	110	95	1	1900	Brooklyn, N. Y.	New York, N. Y.
07250	do	November	109	103	2	1885	do	Do.
104651	do	No. 00	98	95	0	1909	Kopplung, Alaska.	Unalaska, Alaska.
07454	do	Number One	651	601	5	1901	Baltimore, Md.	Baltimore, Md.
07413	do	No. 1	511	463	5	1895	West Bay City, Mich.	Milwaukee, Wis.
07320	Scow	No. 1	357	353	4	1897	Noank, Conn.	Stonington, Conn.
07492	Barge	No. 1	731	731	1	1903	do	New York, N. Y.
162827	do	No. 1	136	99	1	1906	Brooklyn, N. Y.	Do.
163109	Scow	No. 1	42	42	3	1907	Duluth, Minn.	Duluth, Minn.
163731	Dredge	No. 1	201	201	8	1890	Houghton, Mich.	Do.
163733	Scow	No. 1	44	44	2	1903	do	Do.
164023	do	No. 1	200	200	1	1893	Blebovagan, Wis.	Do.
164100	do	No. 1	70	70	3	1898	Saginaw, Mich.	Do.
164381	Barge	No. 1	462	462	1	1901	Wilmington, Del.	New York, N. Y.
164135	Scow	No. 1	70	70	2	1895	Oshkosh, Wis.	Milwaukee, Wis.

1 Formerly barge Jaxon.

2 Formerly U. S. N. Nipiso.

UNRIGGED MERCHANT VESSELS OF THE UNITED STATES—Continued.

Official No.	Class.	Name of vessel.	Gross tonnage.	Net tonnage.	Crew.	Wharf built.	Where built.	Home port (where permanent document issued).
104510	Scow	No. 1	24	21	1	1609	Ogdensburg, N. Y.	Cape Vincent, N. Y.
104553	Dredge	No. 1	100	100	2	1870	Baginaw, Mich.	Milwaukee, Wis.
104555	Barge	No. 1	40	40	0	1900	Nushagak, Alaska	Unalakleet, Alaska.
104560	do	No. 1	93	93	0	1903	do	do
104792	Dredge	No. 1	293	293	1	1911	Green Bay, Wis.	Milwaukee, Wis.
104951	Scow	No. 1	269	269	1	1909	Buffalo, N. Y.	Buffalo, N. Y.
105074	Dredge	No. 1	179	179	0	1912	Detroit, Mich.	Detroit, Mich.
105113	Scow	No. 1	144	144	1	1894	Washington, D. C.	Washington, D. C.
105270	do	No. 1	34	31	1	1910	Green Bay, Wis.	Milwaukee, Wis.
103419	do	No. 1	11	11	0	1913	Sunny Point, Alaska.	Kotlikkan, Alaska.
105564	Barge	No. 1	49	49	1	1895	Patchogue, N. Y.	Patchogue, N. Y.
105048	Scow	No. 1	60	60	3	1909	Green Bay, Wis.	Milwaukee, Wis.
100035	Barge	No. 1	8	8	1	1914	Shawneetown, Ill.	St. Louis, Mo.
101030	Barge	No. 1 A	15	15	0	1911	Detroit, Mich.	Detroit, Mich.
103277	Scow	No. 1 B	129	129	1	1893	Manitowoc, Wis.	Milwaukee, Wis.
07333	do	No. 2	357	357	18	1897	Noank, Conn.	Stonington, Conn.
07338	do	No. 2	85	85	0	1887	Duluth, Minn.	Duluth, Minn.
07401	do	No. 2	227	227	0	1899	do	do
07492	do	No. 2	253	253	11	1890	do	do
102381	Dredge	No. 2	228	200	6	1905	Patchogue, N. Y.	Patchogue, N. Y.
102519	Barge	No. 2	101	101	1	1902	Oshkosh, Wis.	Milwaukee, Wis.
102911	do	No. 2	132	102	1	1900	Brooklyn, N. Y.	New York, N. Y.
103070	Dredge	No. 2	236	236	1	1887	Milwaukee, Wis.	Duluth, Minn.
103732	do	No. 2	110	110	8	1899	Houghton, Mich.	do
104029	Scow	No. 2	200	200	1	1893	Sheboygan, Wis.	do
104510	Barge	No. 2	389	359	1	1904	Baltimore, Md.	New York, N. Y.
104540	Dredge	No. 2	320	320	2	1884	Manitowoc, Wis.	Milwaukee, Wis.
104557	Barge	No. 2	40	40	0	1899	Nushagak, Alaska	Unalakleet, Alaska.
104558	do	No. 2	08	08	0	1903	do	do
105114	Scow	No. 2	144	144	1	1898	Washington, D. C.	Washington, D. C.
105278	do	No. 2	129	129	1	1896	Manitowoc, Wis.	Milwaukee, Wis.
105565	Barge	No. 2	31	31	1	1895	Patchogue, N. Y.	Patchogue, N. Y.
105010	do	No. 2 A	27	27	0	1898	Detroit, Mich.	Detroit, Mich.
02228	Scow	No. 3	60	67	2	1870	Rockland Lake, N. Y.	New York, N. Y.
07297	Barge	No. 3	674	674	1	1892	Noank, Conn.	do
102235	do	No. 3	80	80	1	1927	Detroit, Mich.	Detroit, Mich.
102520	do	No. 3	162	162	1	1905	Oshkosh, Wis.	Milwaukee, Wis.
103160	Scow	No. 3	017	017	2	1907	Manitowoc, Wis.	Duluth, Minn.
103823	do	No. 3	355	355	2	1900	Duluth, Minn.	do
104033	do	No. 3	190	190	1	1893	Sheboygan, Wis.	do
104301	Dredge	No. 3	420	420	14	1900	Chicago, Ill.	do
104511	Barge	No. 3	463	463	1	1907	Wilmington, Del.	New York, N. Y.
104593	do	No. 3	68	68	4	1891	Detroit, Mich.	Detroit, Mich.
105279	Dredge	No. 3	185	185	1	1896	Ashland, Wis.	Milwaukee, Wis.
105560	Barge	No. 3	20	20	1	1895	Patchogue, N. Y.	Patchogue, N. Y.
105581	Dredge	No. 3	481	484	2	1891	Porth Amboy, N. J.	New York, N. Y.
105513	Scow	No. 3 A	32	32	0	1912	Detroit, Mich.	Detroit, Mich.
07421	Barge	No. 4	601	601	1	1897	Noank, Conn.	New York, N. Y.
07481	Scow	No. 4	420	420	0	1887	West Superior, Wis.	Duluth, Minn.
103161	do	No. 4	017	017	2	1907	Manitowoc, Wis.	do
103734	do	No. 4	90	90	2	1900	Houghton, Mich.	do
103824	do	No. 4	355	355	2	1900	Duluth, Minn.	do
104037	Dredge	No. 4	332	332	1	1890	Milwaukee, Wis.	do
104310	Scow	No. 4	230	230	0	1896	Chicago, Ill.	do
104382	Barge	No. 4	462	462	1	1906	Wilmington, Del.	New York, N. Y.
105569	do	No. 4	15	15	2	1888	Islip, N. Y.	Patchogue, N. Y.
105722	do	No. 4	167	167	4	1914	Oshkosh, Wis.	Milwaukee, Wis.
07485	do	No. 5	41	41	1	1902	Wells Island, N. Y.	Cape Vincent, N. Y.
102230	Scow	No. 5	85	85	1	1891	Buffalo, N. Y.	Detroit, Mich.
103599	do	No. 5	618	618	2	1908	Duluth, Minn.	Duluth, Minn.
103735	do	No. 5	117	117	2	1904	Houghton, Mich.	do
104201	Barge	No. 5	17	17	4	1902	Detroit, Mich.	Detroit, Mich.
104502	Scow	No. 5	04	04	1	1891	Sheboygan, Wis.	Marquette, Mich.
105507	Barge	No. 5	16	16	1	1890	Patchogue, N. Y.	Patchogue, N. Y.
105700	do	No. 5	141	141	1	1914	Oshkosh, Wis.	Milwaukee, Wis.
02231	Scow	No. 6	60	67	2	1870	Rockland Lake, N. Y.	New York, N. Y.
102237	do	No. 6	85	85	1	1891	Buffalo, N. Y.	Detroit, Mich.
102455	Barge	No. 6	284	284	0	1901	Wilmington, Del.	Buffalo, N. Y.
103730	Scow	No. 6	123	123	0	1901	Houghton, Mich.	Duluth, Minn.
104541	do	No. 6	04	04	1	1891	Sheboygan, Wis.	Marquette, Mich.
07491	do	No. 7	360	360	1	1903	Jacksonville, Fla.	New York, N. Y.
105077	Dredge	No. 7	292	292	1	1891	Sheboygan, Wis.	Duluth, Minn.
103110	Scow	No. 7	97	97	1	1907	Detroit, Mich.	Detroit, Mich.
103737	do	No. 7	142	142	2	1898	Houghton, Mich.	Duluth, Minn.
104051	do	No. 7	161	161	1	1892	Sheboygan, Wis.	do
105250	do	No. 7	116	116	0	1913	Duluth, Minn.	do
07201	Barge	No. 8	672	672	1	1891	Noank, Conn.	New York, N. Y.
104055	Scow	No. 8	186	158	1	1892	Sheboygan, Wis.	Milwaukee, Wis.
104090	Dredge	No. 8	395	385	1	1893	do	Duluth, Minn.
104912	Barge	No. 8	463	463	1	1907	Wilmington, Del.	New York, N. Y.

† Floating dry dock.

† Steel.

UNRIGGED MERCHANT VESSELS OF THE UNITED STATES—Continued.

Official No.	Class.	Name of vessel.	Gross tonnage.	Net tonnage.	Crew.	When built.	Where built.	Home port (where permanent document issues).
165261	Scow	No. 8	116	116	0	1913	Duluth Minn.	Duluth, Minn.
165080	do	No. 8	22	22	1	1914	Marine City, Mich.	Port Huron, Mich.
67261	Barge	No. 9	167	160	1	1858	Brooklyn, N. Y.	New York, N. Y.
67361	do	do	242	242	1	1908	do	Do.
162259	Scow	No. 9	362	362	0	1903	Wilmington, Del.	Buffalo, N. Y.
165678	Dredge	No. 9	959	959	1	1906	Buffalo, N. Y.	Duluth, Minn.
104513	Barge	No. 9	485	485	1	1907	Baltimore, Md.	New York, N. Y.
165979	Scow	No. 9	22	22	1	1914	Marine City, Mich.	Port Huron, Mich.
67328	Barge	No. 10	641	641	1	1897	Noank, Conn.	New York, N. Y.
67363	do	No. 10	200	200	1	1898	Grassy Point, N. Y.	Do.
162260	Scow	No. 10	362	362	1	1903	Wilmington, Del.	Buffalo, N. Y.
103481	Barge	No. 10	254	254	1	1907	Cliderleeve, Conn.	New York, N. Y.
103738	Scow	No. 10	384	384	2	1900	Houghton, Mich.	Duluth, Minn.
104538	do	No. 10	230	230	0	1907	Mobile, Ala.	Plymouth, Mass.
67272	Barge	No. 11	178	169	1	1890	Brooklyn, N. Y.	New York, N. Y.
67420	do	No. 11	725	725	1	1900	Noank, Conn.	Do.
67467	do	No. 11	609	606	1	1904	Chelsea, Mass.	Do.
162321	Scow	No. 11	420	420	1	1904	Ferryburg, Mich.	Detroit, Mich.
163739	do	No. 11	372	372	2	1904	Houghton, Mich.	Duluth, Minn.
164539	do	do	311	311	0	1907	Mobile, Ala.	Plymouth, Mass.
67355	Barge	No. 12	176	161	1	1897	Noank, Conn.	New York, N. Y.
67468	do	No. 12	627	627	1	1900	Astoria, N. Y.	Do.
67477	do	No. 12	725	725	1	1902	Noank, Conn.	Do.
163758	Scow	No. 12	418	418	0	1907	Cleveland, Ohio	Duluth, Minn.
164540	do	No. 12	550	550	0	1907	Pascagoula, Miss.	Plymouth, Mass.
67470	Barge	No. 13	881	870	1	1901	Chelsea, Mass.	New York, N. Y.
164541	Scow	No. 13	550	550	0	1907	Mobile, Ala.	Plymouth, Mass.
163715	do	No. 13	325	325	1	1908	Manitowoc, Wis.	Manitowoc, Wis.
162709	do	No. 14	350	350	1	1901	Detroit, Mich.	Detroit, Mich.
163716	do	No. 14	325	325	1	1908	Manitowoc, Wis.	Manitowoc, Wis.
164638	do	No. 14	181	181	1	1894	Milwaukee, Wis.	Duluth, Minn.
164542	do	No. 14	550	550	0	1908	Pascagoula, Miss.	Plymouth, Mass.
164558	do	No. 14	277	277	1	1909	Green Bay, Wis.	Manitowoc, Wis.
162732	Barge	No. 15	185	185	1	1906	Brooklyn, N. Y.	New York, N. Y.
162884	Scow	No. 15	223	222	4	1903	Toledo, Ohio	Duluth, Minn.
163860	do	No. 15	324	324	2	1909	Manitowoc, Wis.	Manitowoc, Wis.
164560	do	No. 15	201	201	1	1909	Green Bay, Wis.	Do.
164706	do	No. 15	162	162	1	1912	Wilmington, Del.	New York, N. Y.
164659	do	No. 15	258	258	1	1900	Manitowoc, Wis.	Duluth, Minn.
165023	do	No. 15	12	12	0	1912	Hibley, Mich.	Detroit, Mich.
162885	do	No. 10	231	231	4	1903	Toledo, Ohio	Duluth, Minn.
163861	do	No. 10	324	324	2	1909	Manitowoc, Wis.	Manitowoc, Wis.
164090	do	No. 10	451	451	1	1908	Ferryburg, Mich.	Duluth, Minn.
164090	do	No. 10	258	258	1	1909	Manitowoc, Wis.	Do.
164557	do	No. 10	214	214	1	1909	Green Bay, Wis.	Manitowoc, Wis.
164707	do	No. 10	162	162	1	1912	Wilmington, Del.	New York, N. Y.
162932	Barge	No. 17	210	210	1	1900	Tottenville, N. Y.	Do.
165110	Dredge	No. 17	250	250	1	1899	Seranton, Miss.	Do.
165076	Scow	No. 17	349	349	2	1912	Manitowoc, Wis.	Manitowoc, Wis.
162933	Barge	No. 18	210	210	1	1900	Tottenville, N. Y.	New York, N. Y.
162935	Scow	No. 18	304	304	1	1907	Ferryburg, Mich.	Detroit, Mich.
104062	do	No. 18	350	350	1	1903	Manitowoc, Wis.	Duluth, Minn.
104120	do	No. 18	35	35	1	1898	Buffalo, N. Y.	Do.
165117	Dredge	No. 18	250	250	1	1901	Seranton, Miss.	Do.
161893	Scow	No. 18	273	273	0	1909	Tottenville, N. Y.	New York, N. Y.
162934	Barge	No. 19	210	210	1	1906	do	Do.
164830	Scow	No. 19	352	352	1	1903	Manitowoc, Wis.	Duluth, Minn.
163823	do	No. 19	391	399	1	1901	Wilmington, Del.	Wilmington, Del.
162940	do	No. 20	772	772	0	1905	Manitowoc, Wis.	Duluth, Minn.
162935	Barge	No. 20	210	210	1	1900	Tottenville, N. Y.	New York, N. Y.
104091	Scow	No. 20	515	515	1	1901	Manitowoc, Wis.	Duluth, Minn.
164559	do	No. 20	289	289	1	1911	Green Bay, Wis.	Manitowoc, Wis.
164732	do	No. 20	653	653	2	1890	Noank, Conn.	New London, Conn.
67393	do	No. 21	101	101	1	1898	Duluth, Minn.	Manitowoc, Wis.
163759	do	No. 21	674	674	8	1907	Manitowoc, Wis.	Duluth, Minn.
104032	do	No. 21	872	872	1	1900	do	Do.
165250	do	No. 21	297	297	1	1901	Manitowoc, Wis.	Manitowoc, Wis.
67394	do	No. 22	167	167	0	1898	Duluth, Minn.	Duluth, Minn.
163885	Barge	No. 22	260	260	1	1907	Brooklyn, N. Y.	New York, N. Y.
163131	do	No. 23	201	201	1	1907	do	Do.
67349	Scow	No. 23	254	254	0	1897	Duluth, Minn.	Duluth, Minn.
67359	do	No. 23	180	180	0	1897	do	Do.
163765	do	No. 23	67	37	0	1897	Sault Ste. Marie, Mich.	Do.
164910	Barge	No. 28	287	287	1	1910	Verplanck, N. Y.	New York, N. Y.
165620	Scow	No. 28	186	186	1	1914	Green Bay, Wis.	Manitowoc, Wis.
67395	do	No. 30	220	220	0	1898	Duluth, Minn.	Duluth, Minn.
104891	Barge	No. 30	271	271	0	1900	Tottenville, N. Y.	New York, N. Y.
67210	Scow	No. 31	144	144	1	1881	New Brunswick, N. J.	Do.
67243	Barge	No. 33	144	136	0	1881	do	Do.
67410	do	No. 33	382	372	1	1900	Wilmington, Del.	Philadelphia, Pa.

† Steel.

‡ Composite.

UNRIGGED MERCHANT VESSELS OF THE UNITED STATES—Continued.

Official No.	Class.	Name of vessel.	Gross tonnage.	Net tonnage.	Crew.*	Whee built.	Where built.	Home port (where permanent document issued).
163701	Scow	No. 35	420	420	1	1900	Forysburg, Mich.	Detroit, Mich.
07350	do.	No. 36	80	80	0	1833	Duluth, Minn.	Duluth, Minn.
67364	do.	No. 40	185	185	8	1891	do.	Do.
105087	do.	No. 40	135	135	4	1012	Cleveland, Ohio.	Cleveland, Ohio.
07277	Barge	No. 42	181	172	1	1890	Brooklyn, N. Y.	New York, N. Y.
07273	do.	No. 43	181	172	1	1890	do.	Do.
07281	do.	No. 44	157	140	1	1890	do.	Do.
67284	do.	No. 45	104	184	1	1891	do.	Do.
165735	Scow	No. 78	681	681	0	1014	Albany, N. Y.	Duluth, Minn.
164920	Barge	No. 1 K	180	180	1	1000	Brooklyn, N. Y.	New York, N. Y.
163476	Scow	No. 2 L	130	130	0	1908	Detroit, Mich.	Duluth, Minn.
163470	do.	No. 3 L	130	130	0	1908	do.	Do.
163477	do.	No. 4 L	130	130	0	1908	do.	Do.
163478	do.	No. 5 L	130	130	0	1908	do.	Do.
163479	do.	No. 6 L	130	130	0	1908	do.	Do.
165507	Barge	Nyando	443	411	1	1013	Mariners Harbor, N. Y.	New York, N. Y.
O.								
105801	Barge	O. H. S.	13	13	1	1012	Patchogue, N. Y.	Patchogue, N. Y.
162074	do.	O' H. and J. No. 1	271	271	1	1003	Rondout, N. Y.	New York, N. Y.
162131	do.	O'Brien Bros.	310	310	0	1003	do.	Do.
105931	do.	O'Boyle Brothers.	374	374	0	1000	Blighsburg, N. Y.	Do.
31530	do.	O. D. Junbo.	871	871	1	1890	Brooklyn, N. Y.	Dp.
162178	do.	O. D. No. 20	172	145	1	1005	Tottenville, N. Y.	Do.
162389	do.	O. D. No. 27	165	141	1	1005	do.	Do.
162110	do.	O. D. No. 28	167	144	1	1005	do.	Do.
163801	do.	O. D. No. 29	362	362	1	1009	do.	Do.
163805	do.	O. D. No. 30	362	362	1	1009	do.	Do.
163870	do.	O. D. No. 31	362	362	1	1009	do.	Do.
163019	do.	O. D. No. 32	353	353	1	1009	Suffolk, Va.	Do.
161365	do.	O. D. No. 33	378	378	1	1011	do.	Do.
161390	do.	O. D. No. 34	353	353	1	1011	do.	Do.
161401	do.	O. D. No. 35	301	301	1	1011	do.	Do.
161410	do.	O. D. No. 36	385	385	1	1011	do.	Do.
161453	do.	O. D. No. 37	355	335	1	1011	do.	Do.
161450	do.	O. D. No. 38	360	360	1	1011	do.	Do.
161615	do.	O. D. No. 39	181	173	1	1011	do.	Do.
161670	do.	O. D. No. 40	160	174	1	1011	do.	Do.
163440	do.	O. D. No. 41	352	352	0	1013	do.	Do.
163214	do.	O. D. No. 42	352	352	1	1013	do.	Do.
105215	do.	O. D. No. 43	352	352	0	1013	do.	Do.
163310	do.	O. D. No. 44	353	353	1	1013	do.	Do.
105187	do.	O. D. No. 45	345	345	1	1013	do.	Do.
163424	do.	O. D. No. 46	330	330	1	1013	do.	Do.
163924	Canal boat	O. J. Walker Bros.	37	02	1	1880	Whitehall, N. Y.	Rouses Point, N. Y.
63207	Scow	O. K.	20	20	0	1890	Lagoonor, Wash.	Tacoma, Wash.
163980	Barge	O. K.	8	8	1	1000	Duluth, Iowa	St. Paul, Minn.
63251	do.	O. M. Hitchcock	120	120	1	1882	Porter, Conn.	New York, N. Y.
161678	Scow	O. O. Co. No. 1	11	11	1	1014	Olympia, Wash.	Tacoma, Wash.
165311	do.	O. O. Co. No. 1	17	17	0	1013	do.	Do.
164901	do.	O. O. Co. No. 2	8	8	0	1012	do.	Do.
162820	Barge	Oakfield	433	413	1	1005	Weehawken, N. J.	New York, N. Y.
163515	do.	Oakland	602	602	1	1008	Perth Amboy, N. J.	Do.
162867	do.	Oak Hldgo.	273	273	1	1001	Blighsburg, N. Y.	Do.
163022	do.	Oenla	180	180	1	1012	Kingslon, N. Y.	Do.
165210	House boat	Oclavia	45	45	1	1897	Kissimmee, Fla.	Cedar Keys, Fla.
63243	Barge	October	117	111	2	1835	Brooklyn, N. Y.	New York, N. Y.
162081	do.	Odessa	72	72	0	1001	Blissmarok, N. Dak.	Pouhanna, N. Dak.
162491	do.	Ohio	220	220	1	1000	Rondout, N. Y.	New York, N. Y.
163118	do.	Ohio	788	203	5	1000	Chicago, Ill.	Duluth, Minn.
165314	House boat	Oglebehl	97	97	1	1010	Fanula, Fla.	Cedar Keys, Fla.
162730	Scow	Oil City	20	20	0	1003	Port Gamble, Wash.	Port Townsend, Wash.
63238	do.	Old Dominion S. S. Co. No. 1	114	108	1	1887	Brooklyn, N. Y.	New York, N. Y.
63239	do.	Old Dominion S. S. Co. No. 2	114	108	1	1882	do.	Do.
163143	Dredge	Old Hickory	773	400	8	1007	Duluth, Minn.	Duluth, Minn.
162384	Scow	Olive	60	60	0	1005	Seattle, Wash.	Engle, Alaska.
163817	do.	Olive N. B.	61	64	0	1000	do.	Seattle, Wash.
63276	Canal boat	Olyvor B. Biscoe	101	06	1	1892	Whitehall, N. Y.	Albany, N. Y.
161627	Scow	Olsen's Scow	16	10	0	1011	Poulsbo, Wash.	Seattle, Wash.
6328A	do.	Olsen	103	103	1	1891	Superior, Wis.	Duluth, Minn.
161103	do.	Olympia	211	211	0	1011	Seattle, Wash.	Engle, Alaska.
165604	do.	Olympia Door Co.	24	24	0	1014	Olympia, Wash.	Tacoma, Wash.
162833	do.	Olympia No. 4	73	73	0	1000	do.	Do.
163783	do.	Olympia No. 6	145	145	0	1009	Tacoma, Wash.	Do.
165089	Barge	Olympian	1,410	1,085	8	1883	Wilmington, Del.	New York, N. Y.
63212	do.	Omaha	105	99	1	1885	Brooklyn, N. Y.	Do.
162851	do.	Omaha	344	341	1	1006	Winslow, Wash.	St. Michael, Alaska.
63281	do. f	137	2,480	2,367	8	1890	Superior, Wis.	Duluth, Minn.
63263	do.	Onoda	417	387	0	1890	Brooklyn, N. Y.	New York, N. Y.

* Formerly barge Brooklyn Freight Annex No. 7.

* Composite.

† Whalaback.

‡ Steel.

UNRIGGED MERCHANT VESSELS OF THE UNITED STATES—Continued.

Official No.	Class.	Name of vessel.	Gross tonnage.	Net tonnage.	C. & G.	W. & C. & G.	Where built.	Home port (where permanent document issued).
53309	Barge	Onslow	31	31	0	1900	Swaushoro, N. C.	Beaufort, N. C.
53314	Scow	Ontario	899	899	0	1901	Hallard, Wash.	St. Michael, Alaska.
162091	Barge	Ontario	211	101	1	1903	Brooklyn, N. Y.	New York, N. Y.
162120	Barge	Onward	245	245	1	1903	Port Amboy, N. J.	Port Amboy, N. J.
165291	Scow	Orcas	24	24	0	1913	Rosario, Wash.	Port Townsend, Wash.
19450	Barge	Oregon	1,430	1,294	5	1875	Bath, Me.	San Francisco, Cal.
53300	do.	Oregon	154	154	1	1899	Brooklyn, N. Y.	New York, N. Y.
165033	do.	Orinoco	477	477	1	1912	Elkton, Md.	Philadelphia, Pa.
53288	do.	Orion	324	324	1	1896	do.	do.
53315	Scow	Orizaba	144	136	1	1874	Brooklyn, N. Y.	New York, N. Y.
165482	Canal boat	Orville Griffin	57	53	0	1910	Hudson Falls, N. Y.	Albany, N. Y.
53261	Barge	Oscawana	410	381	1	1890	Brooklyn, N. Y.	New York, N. Y.
53320	do.	Oscocool	209	209	1	1902	Rondout, N. Y.	do.
162992	do.	Oscocool	177	177	1	1906	Port Amboy, N. J.	Port Amboy, N. J.
162951	do.	Ossining	415	393	1	1903	Brooklyn, N. Y.	New York, N. Y.
53310	Canal boat	Oswego	129	129	2	1894	Phoenix, N. Y.	Buffalo, N. Y.
165621	Scow	Oswego	235	235	0	1909	Oswego, N. Y.	Duluth, Minn.
165982	Barge	Otis	316	311	0	1915	Olderstevo, Conn.	Hartford, Conn.
162461	do.	Ottawa	436	421	1	1905	Weehawken, N. J.	New York, N. Y.
53289	do.	Otter	530	530	0	1868	San Francisco, Cal.	St. Michael, Alaska.
162983	Canal boat	Overbrook	103	97	1	1906	Rondout, N. Y.	Albany, N. Y.
53267	Barge	Owen	194	194	1	1895	South Rondout, N. Y.	New York, N. Y.
53247	do.	Owen Brady	276	231	0	1885	Petty Island, N. J.	do.
165033	do.	Ox	21	21	0	1916	Elizabeth City, N. C.	Elizabeth City, N. C.
P.								
162901	Scow	P. B. M. Co. No. 6	123	123	0	1906	Port Blakeley, Wash.	Port Townsend, Wash.
165594	do.	P. B. T. Co. No. 3	134	134	0	1914	do.	Seattle, Wash.
165637	do.	P. B. T. Co. No. 4	32	32	0	1914	do.	do.
163439	do.	P. B. T. Co. No. 7	9	9	0	1907	do.	Port Townsend, Wash.
164774	do.	P. B. T. Co. No. 8	70	71	0	1910	do.	do.
164502	do.	P. B. T. Co. No. 9	70	70	0	1911	do.	Seattle, Wash.
104701	do.	P. B. T. Co. No. 10	70	70	0	1911	do.	Port Townsend, Wash.
165141	do.	P. B. T. Co. No. 11	60	60	0	1913	do.	Seattle, Wash.
165120	do.	P. B. T. Co. No. 15	23	23	0	1913	Port Townsend, Wash.	Port Townsend, Wash.
165427	do.	P. F. & P. Co. No. 1	8	8	0	1913	Aberdeen, Wash.	Seattle, Wash.
161761	Barge	P. O. No. 2	7	7	0	1912	Anacortes, Wash.	Port Townsend, Wash.
101762	do.	P. G. No. 3	7	7	0	1912	do.	do.
165153	Scow	P. G. No. 4	8	8	0	1913	do.	do.
165164	do.	P. G. No. 5	8	8	0	1913	do.	do.
165163	do.	P. G. No. 6	31	31	0	1913	do.	do.
54603	Barge	P. L. Co. A	126	126	0	1901	Port Ludlow, Wash.	Seattle, Wash.
165349	Scow	P. L. Co. B	495	495	0	1913	Washou, Wash.	do.
54586	Barge	P. L. Co. 2	22	22	0	1901	Seattle, Wash.	do.
161350	do.	P. L. Co. No. 1	48	48	0	1901	Aberdeen, Wash.	Port Townsend, Wash.
161351	Barge	P. L. Co. No. 2	48	48	0	1903	Hoquiam, Wash.	do.
164768	do.	P. L. Co. No. 3	113	113	0	1912	do.	do.
165371	Scow	P. L. Co. No. 4	150	150	0	1913	do.	Seattle, Wash.
161421	Barge	P. M. No. 2	10	10	0	1911	Port Madison, Wash.	Port Townsend, Wash.
54515	do.	P. N. Co. No. 0	127	106	3	1896	Kennebunk, Me.	Portsmouth, N. H.
15333	do.	P. N. Co. No. 10	136	124	4	1899	do.	do.
54607	do.	P. N. Co. No. 12	95	89	4	1903	Kennebunk Port, Me.	do.
162210	do.	P. N. Co. No. 14	96	73	3	1904	Kennebunk, Me.	do.
162263	do.	P. N. Co. No. 16	96	73	3	1904	do.	do.
164081	do.	P. N. Co. No. 18	177	155	3	1910	South Portland, Me.	do.
161692	do.	P. N. Co. No. 20	149	119	0	1910	Kennebunk, Me.	do.
54544	Scow	P. N. P. Co. No. 6	6	6	0	1876	Blaine, Wash.	Seattle, Wash.
54547	do.	P. N. P. Co. No. 10	24	24	0	1899	do.	Port Townsend, Wash.
54548	do.	P. N. P. Co. No. 11	24	24	0	1899	do.	do.
54540	do.	P. N. P. Co. No. 12	24	24	0	1899	do.	do.
54550	do.	P. N. P. Co. No. 13	24	24	0	1899	do.	do.
54609	do.	P. P. and N. Co. No. 1	18	18	0	1902	Petersburg, Alaska	Portland, Oreg.
54611	do.	P. P. and N. Co. No. 3	18	18	0	1902	do.	do.
54612	do.	P. P. and N. Co. No. 4	18	18	0	1902	do.	Seattle, Wash.
54613	do.	P. P. and N. Co. No. 5	18	18	0	1902	do.	Juneau, Alaska.
54620	do.	P. P. and N. Co. No. 8	18	18	0	1902	do.	do.
54621	do.	P. P. and N. Co. No. 10	18	18	0	1902	do.	do.
47762	Barge	P. R. R. 202	140	123	0	1904	South Amboy, N. J.	New York, N. Y.
30162	do.	P. R. R. 203	140	117	0	1898	do.	do.
56651	do.	P. R. R. 204	138	110	0	1899	do.	do.
34280	do.	P. R. R. 204	134	111	0	1897	do.	do.
56678	do.	P. R. R. 205	137	115	0	1900	do.	do.
53299	do.	P. R. R. 206	138	110	0	1899	do.	do.
60115	do.	P. R. R. 207	140	118	0	1899	do.	do.
50470	do.	P. R. R. 208	140	123	0	1899	do.	do.
165533	do.	P. R. R. 209	262	252	1	1913	Wilmington, Del.	do.
67327	do.	P. R. R. 210	132	100	0	1897	South Amboy, N. J.	do.

1 Formerly canal boat Edward Neville.
 † Formerly barge Hanover.
 ‡ Formerly barge Assenell.

§ Formerly barge Robbins.
 ¶ Formerly barge Catlin.
 * Formerly barge Illo.

† Formerly barge Onota.
 ‡ Formerly barge Urdine.
 § Formerly barge Tacony.

10 Formerly barge Natroua.
 † Stcol.

UNRIGGED MERCHANT VESSELS OF THE UNITED STATES—Continued.

Official No.	Class.	Name of vessel.	Gross tonnage.	Net tonnage.	Crew.	When built.	Where built.	Home port (where permanent document issues).
36905	Barge	P. R. R. 211	143	123	0	1899	South Amboy, N. J.	New York, N. Y.
36904	do.	P. R. R. 212	156	150	0	1895	do.	Do.
30233	do.	P. R. R. 213	142	122	0	1900	do.	Do.
37614	do.	P. R. R. 214	136	115	0	1900	do.	Do.
165611	do.	P. R. R. 215	200	260	1	1913	Wilmington, Del.	Do.
105629	do.	P. R. R. 216	250	250	1	1913	do.	Do.
165587	do.	P. R. R. 217	200	260	1	1913	do.	Do.
165630	do.	P. R. R. 218	250	250	1	1913	do.	Do.
42665	do.	P. R. R. 219	135	128	0	1891	Brooklyn, N. Y.	Do.
165608	do.	P. R. R. 221	241	241	1	1913	Fairfield, Md.	Do.
61140	do.	P. R. R. 222	158	162	0	1881	Brooklyn, N. Y.	Do.
103010	do.	P. R. R. 223	246	227	3	1906	Port Richmond, N. Y.	Do.
29984	do.	P. R. R. 224	165	167	0	1887	Elizabeth, N. J.	Do.
31406	do.	P. R. R. 225	164	165	0	1889	do.	Do.
35480	do.	P. R. R. 226	122	110	0	1887	do.	Do.
36770	do.	P. R. R. 227	123	117	0	1887	do.	Do.
42690	do.	P. R. R. 228	165	167	0	1887	do.	Do.
48570	do.	P. R. R. 229	123	116	0	1887	do.	Do.
48571	do.	P. R. R. 230	164	166	0	1887	do.	Do.
51188	do.	P. R. R. 231	123	117	0	1887	do.	Do.
55020	do.	P. R. R. 232	164	166	0	1887	do.	Do.
57884	do.	P. R. R. 233	123	117	0	1887	do.	Do.
62890	do.	P. R. R. 234	163	155	0	1887	do.	Do.
62887	do.	P. R. R. 235	163	155	0	1887	do.	Do.
51349	do.	P. R. R. 236	143	121	0	1899	Camden, N. J.	Do.
30208	do.	P. R. R. 237	143	120	0	1899	do.	Do.
35569	do.	P. R. R. 238	143	121	0	1899	do.	Do.
34340	do.	P. R. R. 239	145	129	0	1899	Elizabeth, N. J.	Do.
53302	do.	P. R. R. 240	144	127	0	1899	do.	Do.
51354	do.	P. R. R. 241	146	129	0	1899	do.	Do.
31626	do.	P. R. R. 242	143	120	0	1899	do.	Do.
67399	do.	P. R. R. 243	142	117	0	1899	Wilmington, Del.	Do.
30202	do.	P. R. R. 244	142	118	0	1899	do.	Do.
31622	do.	P. R. R. 245	141	117	0	1899	do.	Do.
63301	do.	P. R. R. 246	140	117	0	1899	do.	Do.
31624	do.	P. R. R. 247	140	117	0	1899	do.	Do.
31671	do.	P. R. R. 248	142	123	0	1900	do.	Do.
34391	do.	P. R. R. 249	142	121	0	1900	do.	Do.
34387	do.	P. R. R. 250	142	123	0	1900	do.	Do.
37617	do.	P. R. R. 251	142	123	0	1900	do.	Do.
47177	do.	P. R. R. 252	142	123	0	1901	do.	Do.
48671	do.	P. R. R. 253	142	123	0	1901	do.	Do.
51403	do.	P. R. R. 254	142	123	0	1901	do.	Do.
48672	do.	P. R. R. 255	142	123	0	1901	do.	Do.
51408	do.	P. R. R. 256	142	123	0	1901	do.	Do.
63051	do.	P. R. R. 257	142	123	0	1901	do.	Do.
30277	do.	P. R. R. 258	142	121	0	1901	South Amboy, N. J.	Do.
30278	do.	P. R. R. 259	143	124	0	1901	Elizabeth, N. J.	Do.
30276	do.	P. R. R. 260	145	126	0	1901	do.	Do.
30280	do.	P. R. R. 261	144	126	0	1901	do.	Do.
30283	do.	P. R. R. 262	144	127	0	1902	do.	Do.
163037	do.	P. R. R. 263	246	228	3	1900	Port Richmond, N. Y.	Do.
163042	do.	P. R. R. 264	246	227	1	1900	do.	Do.
163075	do.	P. R. R. 265	246	227	3	1907	do.	Do.
163113	do.	P. R. R. 266	246	227	1	1907	do.	Do.
163142	do.	P. R. R. 267	246	227	1	1907	do.	Do.
163168	do.	P. R. R. 268	246	227	1	1907	do.	Do.
163188	do.	P. R. R. 269	246	227	1	1907	do.	Do.
165544	do.	P. R. R. 270	251	251	2	1913	Fairfield, Md.	Do.
31639	do.	P. R. R. 400	310	300	0	1801	South Amboy, N. Y.	Do.
162640	do.	P. R. R. 401	638	617	1	1900	do.	Do.
165829	do.	P. R. R. 402	419	410	0	1913	Perth Amboy, N. J.	Do.
165170	do.	P. R. R. 403	422	422	0	1913	Mariners Harbor, N. Y.	Do.
165182	do.	P. R. R. 404	431	431	0	1913	do.	Do.
165613	do.	P. R. R. 405	425	425	1	1914	Perth Amboy, N. J.	Do.
165839	do.	P. R. R. 406	416	416	1	1914	do.	Do.
165738	do.	P. R. R. 407	411	411	1	1914	do.	Do.

1 Formerly barge Eddystone.

2 Formerly barge Enterprise.

3 Formerly barge Annie.

4 Formerly barge Fanny.

5 Formerly barge Huntington.

6 Formerly barge Metuchen.

7 Formerly barge Asbury.

8 Formerly barge Harnegat.

9 Formerly barge Delmar.

10 Formerly barge Elberon.

11 Formerly barge Harrison.

12 Formerly barge Lamokln.

13 Formerly barge Lawrence.

14 Formerly barge Middlesex.

15 Formerly barge Quantico.

16 Formerly barge Stelton.

17 Formerly barge Watkins.

18 Formerly barge (a) Waverly.

19 Formerly barge (b) Warren.

20 Formerly barge Mapleton.

21 Formerly barge Allaire.

22 Formerly barge Dunlap.

23 Formerly barge Colonia.

24 Formerly barge Ortley.

25 Formerly barge Malvern.

26 Formerly barge Berkeley.

27 Formerly barge Newbold.

28 Formerly barge Absecon.

29 Formerly barge Belmont.

30 Formerly barge Octoraro.

31 Formerly barge Bedford.

32 Formerly barge Bellwood.

33 Formerly barge Cambria.

34 Formerly barge Clayton.

35 Formerly barge Forney.

36 Formerly barge Kane.

37 Formerly barge Laurel.

38 Formerly barge Manayunk.

39 Formerly barge Lenni.

40 Formerly barge Morea.

41 Formerly barge WAWA.

42 Formerly barge Ardmore.

43 Formerly barge Alba.

44 Formerly barge Agawam.

45 Formerly barge Avon.

46 Formerly barge Aura.

47 Formerly barge Bergen.

† Steel.

UNRIGGED MERCHANT VESSELS OF THE UNITED STATES—Continued.

Official No.	Class.	Name of vessel.	Gross tonnage.	Net tonnage.	Crew.	When built.	Where built.	Home port (where permanent document issued).
34165	Barge.	P. R. R. 408	245	235	0	1888	Elizabeth, N. J.	New York, N. Y.
39600	do	P. R. R. 409	310	306	0	1889	do	Do.
44297	do	P. R. R. 410	246	237	0	1897	do	Do.
34342	do	P. R. R. 411	430	403	0	1899	Wilmington, Del.	Do.
35568	do	P. R. R. 412	435	401	0	1899	do	Do.
35572	do	P. R. R. 413	428	399	0	1900	Elizabeth, N. J.	Do.
35574	do	P. R. R. 414	435	398	0	1900	do	Do.
35573	do	P. R. R. 415	431	400	0	1900	Camden, N. J.	Do.
35576	do	P. R. R. 416	431	399	0	1900	Elizabeth, N. J.	Do.
63008	do	P. R. R. 417	431	402	0	1900	Camden, N. J.	Do.
58062	do	P. R. R. 418	431	401	0	1900	do	Do.
48654	do	P. R. R. 419	430	398	0	1900	Elizabeth, N. J.	Do.
51301	do	P. R. R. 420	430	417	0	1900	do	Do.
47168	do	P. R. R. 421	438	408	0	1900	do	Do.
48653	do	P. R. R. 422	432	403	0	1900	Camden, N. J.	Do.
30227	do	P. R. R. 423	424	394	0	1900	Elizabeth, N. J.	Do.
30228	do	P. R. R. 424	424	394	0	1900	do	Do.
31653	do	P. R. R. 425	426	400	0	1900	do	Do.
63013	do	P. R. R. 426	546	524	0	1900	do	Do.
54564	do	P. R. R. 427	542	520	0	1900	do	Do.
56552	do	P. R. R. 428	370	355	0	1881	Brooklyn, N. Y.	Do.
162806	do	P. R. R. 429	538	507	1	1900	Noank, Conn.	Do.
132907	do	P. R. R. 430	541	509	1	1900	do	Do.
162951	do	P. R. R. 431	543	511	1	1906	do	Do.
162962	do	P. R. R. 432	540	508	1	1906	do	Do.
162962	do	P. R. R. 433	542	511	1	1906	do	Do.
162961	do	P. R. R. 434	540	510	1	1906	do	Do.
163013	do	P. R. R. 435	540	522	0	1906	do	Do.
162783	do	P. R. R. 436	536	514	1	1906	Elizabeth, N. J.	Do.
162824	do	P. R. R. 437	540	518	1	1906	do	Do.
162843	do	P. R. R. 438	541	521	1	1906	do	Do.
162870	do	P. R. R. 439	539	520	1	1906	do	Do.
162904	do	P. R. R. 440	533	500	1	1906	do	Do.
162963	do	P. R. R. 441	543	515	1	1900	do	Do.
163432	do	P. R. R. 442	536	505	1	1907	Noank, Conn.	Do.
163433	do	P. R. R. 443	540	509	1	1907	do	Do.
163434	do	P. R. R. 444	538	506	1	1907	do	Do.
163444	do	P. R. R. 445	543	517	1	1908	do	Do.
163462	do	P. R. R. 446	541	515	1	1908	do	Do.
163463	do	P. R. R. 447	541	515	1	1908	do	Do.
163908	do	P. R. R. 448	521	490	0	1909	Brooklyn, N. Y.	Do.
163971	do	P. R. R. 449	526	499	1	1909	do	Do.
163982	do	P. R. R. 450	530	510	1	1909	do	Do.
165033	do	P. R. R. 452	432	432	0	1912	Port Richmond, N. Y.	Do.
165130	do	P. R. R. 453	429	429	0	1912	Mariners Harbor, N. Y.	Do.
165162	do	P. R. R. 454	421	421	0	1913	do	Do.
165173	do	P. R. R. 455	420	420	0	1913	Wilmington, Del.	Do.
165174	do	P. R. R. 456	420	420	0	1913	do	Do.
165193	do	P. R. R. 457	436	436	1	1913	do	Do.
165194	do	P. R. R. 458	437	437	1	1913	do	Do.
165558	do	P. R. R. 459	420	420	0	1913	Perth Amboy, N. J.	Do.
165530	do	P. R. R. 460	431	431	0	1913	do	Do.
165743	do	P. R. R. 461	435	435	1	1914	do	Do.
165796	do	P. R. R. 462	418	418	1	1914	do	Do.
165532	do	P. R. R. 463	429	429	1	1914	Brooklyn, N. Y.	Do.
165554	do	P. R. R. 464	418	418	1	1913	do	Do.
165560	do	P. R. R. 465	402	402	0	1913	do	Do.
165561	do	P. R. R. 466	398	398	0	1913	Perth Amboy, N. J.	Do.
165596	do	P. R. R. 467	435	435	1	1914	do	Do.
165550	do	P. R. R. 468	403	403	1	1913	Brooklyn, N. Y.	Do.
165597	do	P. R. R. 469	445	445	1	1913	do	Do.
165598	do	P. R. R. 470	446	446	1	1913	do	Do.
163207	do	P. R. R. 700	206	206	1	1907	Wilmington, Del.	Perth Amboy, N. J.
27007	do	P. R. R. 702	230	230	1	1873	Delanco, N. J.	Philadelphia, Pa.
163202	do	P. R. R. 703	286	286	1	1907	Wilmington, Del.	Perth Amboy, N. J.
163274	do	P. R. R. 704	294	294	1	1907	do	Do.
163070	do	P. R. R. 705	355	355	1	1907	West New Brighton, N. Y.	Do.
163114	do	P. R. R. 706	355	355	1	1907	do	Do.
163126	do	P. R. R. 707	355	355	1	1907	do	Do.
163396	do	P. R. R. 708	335	335	1	1907	do	Do.
163246	do	P. R. R. 710	447	447	1	1907	Wilmington, Del.	Do.
163258	do	P. R. R. 711	433	433	1	1907	do	Do.
163335	do	P. R. R. 712	400	400	1	1907	do	Do.
163336	do	P. R. R. 713	400	400	1	1907	do	Do.

1 Formerly barge Corry.
 2 Formerly barge Gallitzin.
 3 Formerly barge Iselin.
 4 Formerly barge Croydon.
 5 Formerly barge Dover.
 6 Formerly barge Delanco.

7 Formerly barge Dovon.
 8 Formerly barge Dimlo.
 9 Formerly barge Darby.
 10 Formerly barge Wyebrooke.
 11 Formerly barge Stanwlok.
 12 Formerly barge Loretto.

13 Formerly barge Medford.
 14 Formerly barge Kinkora.
 15 Formerly barge Lenola.
 16 Formerly barge Arona.
 17 Formerly barge Atco.
 18 Formerly barge Buto.

19 Formerly barge Willburtha.
 20 Formerly barge Patasco.
 21 Formerly barge [a Railway.
 22 Formerly barge Xebco.

UNRIGGED MERCHANT VESSELS OF THE UNITED STATES—Continued.

Official No.	Class.	Name of vessel.	Gross tonnage.	Net tonnage.	Crew.	When built.	Where built.	Home port (where permanent document issued).
67309	Barge	P. R. R. 714.	265	280	1	1893	Elizabeth, N. J.	Perth Amboy, N. J.
67310	do	P. R. R. 715.	285	280	1	1893	do	Do.
67311	do	P. R. R. 716.	295	280	1	1893	do	Do.
35565	do	P. R. R. 717.	266	266	1	1899	do	Do.
35566	do	P. R. R. 718.	266	266	1	1899	do	Do.
35567	do	P. R. R. 719.	266	266	1	1899	do	Do.
35585	do	P. R. R. 720.	264	264	1	1900	do	Do.
35589	do	P. R. R. 721.	264	264	1	1900	do	Do.
35589	do	P. R. R. 722.	264	264	1	1900	do	Do.
164910	do	P. R. R. No. 451.	608	608	1	1912	Weehawken, N. J.	New York, N. Y.
165153	do	P. S. H. & D. Co. No. 1.	30	30	0	1913	Eastside, Oreg.	Empiro, Oreg.
164904	Scow	P. S. H. & D. Co. No. 2.	110	119	0	1912	Seattle, Wash.	Seattle, Wash.
165004	do	P. S. H. & D. Co. No. 3.	26	26	0	1912	do	Do.
165027	do	P. S. H. & D. Co. No. 4.	125	125	0	1912	Kennecott, Wash.	Do.
165112	do	P. S. H. & D. Co. No. 10.	241	241	0	1912	Seattle, Wash.	Do.
165160	do	P. S. H. & D. Co. No. 13.	135	135	0	1913	do	Do.
165225	do	P. S. H. & D. Co. No. 14.	135	135	0	1913	do	Do.
165258	do	P. S. H. & D. Co. No. 15.	35	35	0	1913	do	Do.
163303	do	P. S. W. P. Co. No. 2.	66	66	0	1907	Anacortes, Wash.	Port Townsend, Wash.
163364	do	P. S. W. P. Co. No. 3.	66	66	0	1907	do	Do.
163455	do	P. S. W. P. Co. No. 4.	66	66	0	1907	do	Do.
163457	do	P. S. W. P. Co. No. 6.	66	66	0	1907	do	Do.
54507	do	P. T. P. Co. No. 1.	26	26	0	1900	Port Townsend, Wash.	Do.
54509	do	P. T. P. Co. No. 3.	26	26	0	1900	do	Seattle, Wash.
54571	do	P. T. P. Co. No. 4.	26	26	0	1900	do	Do.
54578	do	P. T. P. Co. No. 5.	26	26	0	1900	do	Do.
54572	do	P. T. P. Co. No. 6.	19	19	0	1900	do	Port Townsend, Wash.
54573	do	P. T. P. Co. No. 7.	19	19	0	1900	do	Seattle, Wash.
54574	do	P. T. P. Co. No. 8.	19	19	0	1900	do	Port Townsend, Wash.
54575	do	P. T. P. Co. No. 9.	19	19	0	1900	do	Do.
54570	do	P. T. P. Co. No. 10.	19	19	0	1900	do	Seattle, Wash.
163816	do	P. T. P. Co. No. 11.	23	23	0	1909	do	Port Townsend, Wash.
163810	do	P. T. P. Co. No. 12.	23	23	0	1909	do	Do.
163817	do	P. T. P. Co. No. 13.	23	23	0	1909	do	Do.
164744	do	P. W. No. 1.	23	23	0	1912	Anacortes, Wash.	Do.
164745	do	P. W. No. 2.	23	23	0	1912	do	Do.
162410	Canal boat	P. H. Daly.	105	99	1	1895	Waterville, N. Y.	Albany, N. Y.
54557	Barge	P. J. McDough.	181	181	1	1899	Brooklyn, N. Y.	New York, N. Y.
163594	do	P. K. Brinler.	254	254	1	1908	Kingston, N. Y.	Do.
165830	do	Pacific.	436	430	1	1907	do	Do.
47167	Scow	Pacific No. 1.	48	48	0	1900	Seattle, Wash.	Seattle, Wash.
47166	do	Pacific No. 2.	48	48	0	1900	do	Do.
55032	do	Pacific No. 3.	74	74	0	1890	do	Do.
55033	do	Pacific No. 4.	71	71	0	1899	do	Do.
34358	do	Pacific No. 5.	97	97	0	1899	Tacoma, Wash.	Do.
34359	do	Pacific No. 6.	117	117	0	1899	do	Do.
42878	do	Pacific No. 7.	205	205	0	1902	Seattle, Wash.	Do.
164067	do	Pacific No. 8.	274	274	0	1910	do	Do.
54534	do	Paddy.	18	18	0	1890	Anacortes, Wash.	Port Townsend, Wash.
164401	do	Padua.	10	10	1	1911	do	Do.
163251	Barge	Palatka.	157	157	1	1907	Kingston, N. Y.	New York, N. Y.
54503	do	Palmyra.	416	390	1	1890	Brooklyn, N. Y.	Do.
54630	House boat	Pamolla.	209	209	2	1903	Cape Vincent, N. Y.	Cape Vincent, N. Y.
162039	Barge	Panlico.	431	431	1	1903	Elkton, Md.	Philadelphia, Pa.
63085	do	Pamunkey.	363	363	1	1900	do	Do.
163799	do	Panama.	216	210	1	1913	Rondout, N. Y.	New York, N. Y.
163173	Canal boat	Pan American.	129	129	1	1891	Tonawanda, N. Y.	Albany, N. Y.
163061	Dredge	Pan American No. 12.	450	310	13	1901	Buffalo, N. Y.	Duluth, Minn.
164659	Barge	Pangborn.	243	243	0	1909	West Camp, N. Y.	New York, N. Y.
164270	do	Pantler Creek.	730	641	3	1910	Noank, Conn.	Do.
162790	Canal boat	Pardon D. Jameson.	136	136	1	1881	Lockport, N. Y.	Plattsburg, N. Y.
163144	Barge	Parish.	451	433	1	1913	Mariners Harbor, N. Y.	New York, N. Y.
164287	Scow	Parr No. 1.	11	11	0	1910	Meridian, Wash.	Tacoma, Wash.
54600	Barge	Pastino.	10	10	2	1901	Eng Harbor, N. Y.	Eng Harbor, N. Y.
54591	do	Patapsco.	325	325	1	1892	Elkton, Md.	Baltimore, Pa.
54617	do	Patapsco.	304	292	2	1901	Port Richmond, N. Y.	Baltimore, Md.
163270	Scow	Patriok.	276	276	0	1907	Stollacoom, Wash.	Seattle, Wash.
162302	Barge	Patriok Hale.	337	337	0	1904	Kingston, N. Y.	New York, N. Y.
165328	Canal boat	Patriok Maroney.	108	100	1	1913	Whitehall, N. Y.	Albany, N. Y.
165683	do	Patrick A. Dec.	103	97	1	1914	Rondout, N. Y.	Do.
162033	Barge	Patuxent.	154	109	2	1903	Baltimore, Md.	Baltimore, Md.
162364	do	Patuxent.	231	231	1	1905	Cramer Hill, N. J.	Philadelphia, Pa.
165002	Scow	Paigene.	80	80	1	1912	Green Bay, Wis.	Milwaukee, Wis.
163690	Barge	Paul II.	897	897	1	1908	Kingston, N. Y.	New York, N. Y.

1 Formerly barge No. 12.

1 Formerly barge No. 13.

1 Formerly barge No. 14.

1 Formerly barge Del. & Rar. Canal No. 15.

1 Formerly barge Del. & Rar. Canal No. 16.

1 Formerly barge Del. & Rar. Canal No. 17.

1 Formerly barge D. and R. C. No. 18.

1 Formerly barge D. and R. C. No. 19.

1 Formerly barge D. and R. C. No. 20.

1 Formerly scow Chesley No. 7.

1 Formerly scow Chesley No. 1.

1 Formerly scow Chesley No. 2.

1 Formerly scow Chesley No. 5.

1 Formerly scow Chesley No. 4.

1 Formerly scow Chesley No. 6.

1 Formerly scow Honey.

1 Formerly barge We'ro Here.

1 Formerly barge Cramer Hill.

† Rebuilt 1915.

‡ Rebuilt 1906.

UNRIGGED MERCHANT VESSELS OF THE UNITED STATES—Continued.

Official No.	Class.	Name of vessel.	Gross tonnage.	Net tonnage.	Crew.	Wheel built.	Where built.	Home port (where permanent document issues).
54581	Canal boat	Pauline	119	113	1	1899	Whitehall, N. Y.	Albany, N. Y.
164503	Barge	PAULUS	121	121	1	1910	Wilmington, Del.	Philadelphia, Pa.
54595	do	Paw-Paw	311	260	2	1901	Baltimore, Md.	Baltimore, Md.
164955	Scow	Paxlot	8	8	1	1912	Manotte, Wash.	Seattle, Wash.
54535	do	Pearl	18	18	0	1896	Anacortes, Wash.	Ketchikan, Alaska.
54481	Barge	Peckskill	385	356	1	1887	Elizabethport, N. J.	New York, N. Y.
54582	do	Peerloss	142	142	1	1893	Brooklyn, N. Y.	Do.
164271	do	Pelly	55	55	0	1910	Seattle, Wash.	Eagle, Alaska.
164442	Scow	Peluk	20	26	0	1911	do	Seattle, Wash.
54558	Barge	Pombroko	410	395	1	1899	Brooklyn, N. Y.	New York, N. Y.
163162	do	Penates	487	487	1	1907	do	Do.
162269	do	Ponn	470	476	0	1905	Porth Amboy, N. J.	Do.
54625	do	Pennsylvania	333	333	1	1898	Elkton, Md.	Philadelphia, Pa.
165604	Scow	PENNSYLVANIA	632	632	2	1904	Buffalo, N. Y.	Buffalo, N. Y.
165374	Barge	Pensacola	466	466	1	1914	Chesapeake City, Md.	Philadelphia, Pa.
54483	Canal boat	Perry R. Todd	104	99	1	1883	Brooklyn, N. Y.	Albany, N. Y.
54619	Barge	Perry	285	285	2	1897	Hoboken, N. J.	New York, N. Y.
163834	do	Pete	100	100	1	1900	St. Michael, Alaska	St. Michael, Alaska.
54600	Scow	Peter	458	458	4	1902	Tacoma, Wash.	Tacoma, Wash.
54608	Barge	Peter	453	442	1	1902	Pensacola, Fla.	Pensacola, Fla.
164254	do	Peter Blow	7	7	1	1910	Knoxville, Tenn.	Chattanooga, Tenn.
165965	do	Peter Blow	11	11	0	1915	do	Do.
162452	Canal boat	Peter Godon	101	96	1	1905	Champlain, N. Y.	Rouses Point, N. Y.
162559	do	Peter Halo	102	96	1	1900	Watervliet, N. Y.	Albany, N. Y.
164374	Barge	Peter Stolz	291	291	1	1901	do	New York, N. Y.
54521	do	Peter M. Jacobia	333	333	1	1895	South Rondout, N. Y.	Do.
163547	do	Peters	299	296	0	1907	Glastersleevo, Conn.	Hartford, Conn.
163750	Scow	Petrel	163	163	0	1914	Wards Cove, Alaska.	Ketchikan, Alaska.
162188	Canal boat	Phoebe Milner	101	98	1	1904	Schuylerville, N. Y.	Albany, N. Y.
54504	Barge	Phelps	412	391	1	1890	Brooklyn, N. Y.	New York, N. Y.
162883	do	Phillip	397	379	0	1903	Glastersleevo, Conn.	Hartford, Conn.
165870	do	Phillip H.	305	305	1	1913	Kingston, N. Y.	New York, N. Y.
163757	do	Phillip Rafferty, Jr.	319	319	1	1908	do	Do.
54605	Canal boat	Phillip H. Cleary	103	98	1	1902	Whitehall, N. Y.	Albany, N. Y.
165865	Barge	Phillis	305	305	1	1916	Tottenville, N. Y.	New York, N. Y.
192082	do	Phillip Fenoy	341	341	0	1903	Rondout, N. Y.	Do.
165476	do	Phoenix	293	293	1	1913	Brooklyn, N. Y.	Do.
162852	do	Platon Island No. 1	67	67	2	1906	Clayton, N. Y.	Cape Vincent, N. Y.
162853	do	Platon Island No. 2	32	32	0	1906	do	Do.
163897	do	Platon Island No. 3	70	70	0	1909	do	Do.
54618	do	Piedmont	304	292	2	1901	Port Richmond, N. Y.	Baltimore, Md.
162770	do	Pilgrim	148	141	1	1899	Loughon, Mich.	Detroit, Mich.
164764	do	Pin Hook	6	6	1	1908	Pin Hook Landing, Tenn.	Chattanooga, Tenn.
163998	do	Pinto	195	195	1	1908	Kingston, N. Y.	Newark, N. J.
163824	Scow	Pioneer	122	123	0	1914	Stellacoos, Wash.	Seattle, Wash.
164545	do	Pioneer Sand and Gravel Co. No. 10	647	647	0	1911	Seattle, Wash.	Do.
164071	do	Pioneer S. & G. Co. No. 1	634	634	0	1911	do	Do.
54523	do	Pittsburgh	282	240	2	1897	Baltimore, Md.	Baltimore, Md.
162670	Barge	PITTSBURGH	633	633	1	1903	Philadelphia, Pa.	Philadelphia, Pa.
165720	Scow	Pittsburgh	410	410	2	1914	Buffalo, N. Y.	Cleveland, Ohio.
162097	Barge	Pittsfield	212	191	1	1903	Brooklyn, N. Y.	New York, N. Y.
162719	do	Pluto	160	150	1	1894	Port Richmond, N. Y.	Port Arthur, Tex.
163884	do	Pleasure	54	54	2	1909	Maysville, N. O.	Beaufort, N. O.
163505	do	Play Boy	130	130	1	1905	Porth Amboy, N. J.	New York, N. Y.
163906	Scow	Ply	24	24	0	1909	Port Townsend, Wash.	Seattle, Wash.
165865	Barge	Pocahontas No. 1	444	358	2	1914	Ithaca, Mo.	Boston, Mass.
164952	Dredge	POCANTICO	261	261	1	1906	Manflowoc, Wis.	Buffalo, N. Y.
39799	Barge	Pocomoke	428	428	1	1903	Elkton, Md.	Philadelphia, Pa.
54594	do	Pocomoko	395	395	0	1900	Eddyville, N. Y.	Boston, Mass.
163334	do	Poland	210	190	0	1907	Tottenville, N. Y.	New York, N. Y.
134953	Dredge	Pontiac	221	221	1	1912	Buffalo, N. Y.	Buffalo, N. Y.
165484	Scow	PONTOON	470	405	2	1913	Cleveland, Ohio.	Cleveland, Ohio.
163847	Barge	Poquoson	427	427	1	1909	Elkton, Md.	Philadelphia, Pa.
54530	Scow	Porpolso	5	5	0	1897	Blaine, Wash.	Seattle, Wash.
165765	do	Porpolso	16	16	0	1914	Moro Sound, Alaska	Ketchikan, Alaska.
54590	do	Porter No. 1	23	22	0	1901	Anacortes, Wash.	Seattle, Wash.
54597	do	Porter No. 2	22	22	0	1901	do	Do.
54598	do	Porter No. 3	22	22	0	1901	do	Do.
54599	do	Porter No. 4	22	22	0	1901	do	Do.
163464	do	Porter No. 5	8	8	0	1900	do	Do.
163870	do	Porter No. 8	23	23	0	1909	do	Do.
164033	do	Porter No. 9	10	10	0	1910	do	Do.
164034	do	Porter No. 10	10	10	0	1910	do	Do.
164035	do	Porter No. 11	6	6	0	1910	do	Do.
164065	do	Porter No. 12	6	6	0	1910	do	Do.
164096	do	Porter No. 13	6	6	0	1910	do	Do.
164421	do	Porter No. 14	7	7	0	1911	do	Do.
164422	do	Porter No. 15	7	7	0	1911	do	Do.
164818	do	Porter No. 18	27	27	0	1912	do	Do.
165307	do	Porter No. 19	27	27	0	1913	do	Do.

1 Formerly barge Glenwood.

UNRIGGED MERCHANT VESSELS OF THE UNITED STATES—Continued.

Official No.	Class.	Name of vessel.	Gross tonnage.	Net tonnage.	Crew.	When built.	Where built.	Home port (where permanent document issued).
165308	Scow	Porter No. 20	27	27	0	1913	Anacortes, Wash.	Seattle, Wash.
165403	do	Porter No. 21	27	27	0	1913	do	Do.
165404	do	Porter No. 22	27	27	0	1913	do	Do.
165422	do	Porter No. 23	27	27	0	1913	do	Do.
166010	do	Porter No. 24	26	26	0	1915	do	Do.
166041	do	Porter No. 25	26	26	0	1915	do	Do.
64514	Barge	Portland	154	140	2	1896	Brooklyn, N. Y.	New York, N. Y.
161960	do	Portland	309	309	1	1912	Lockmoor, La.	Brashear, La.
162199	Scow	Porto Lapidum	722	722	2	1900	Sturgeon Bay, Wis.	Cleveland, Ohio.
64508	do	Port Chester	197	188	1	1892	Perth Amboy, N. J.	New York, N. Y.
161967	Barge	Port Lavaca	190	190	1	1912	Lockmoor, La.	Brashear, La.
161908	do	Port O'Connor	190	190	1	1912	do	Do.
163992	Scow	Port Orchard No. 2	22	22	0	1909	do	Seattle, Wash.
63279	Barge	PORTSMOUTH	1,159	1,115	5	1893	Superior, Wis.	Philadelphia, Pa.
64507	do	Portsmouth	105	100	1	1892	Portsmouth, Va.	New York, N. Y.
34344	do	Potomac	369	369	1	1899	Elkton, Md.	Philadelphia, Pa.
165161	do	Potsdam	452	433	1	1913	Mariners Harbor, N. Y.	New York, N. Y.
166028	do	Potts	12	12	1	1915	Moundsville, W. Va.	Pittsburgh, Pa.
64517	do	Pottsville	217	217	0	1891	Port Richmond, N. Y.	Do.
64580	do	Poughkeepsie	117	101	1	1900	Brooklyn, N. Y.	Do.
64583	do	Powerful	310	276	1	1900	Weehawken, N. J.	Do.
165310	Scow	Powerful	162	162	6	1904	Duluth, Minn.	Duluth, Minn.
164019	Barge	Prater	6	6	1	1910	Praters Ferry, Tenn.	Chattanooga, Tenn.
164912	do	Prescott	278	278	1	1912	Brooklyn, N. Y.	Newark, N. J.
163960	do	Prescott	19	19	1	1908	Palacios, Tex.	Port Lavaca, Tex.
165078	do	Price	6	6	0	1903	Prices Ferry, Tenn.	Chattanooga, Tenn.
64527	do	Pride	149	149	1	1898	Brooklyn, N. Y.	New York, N. Y.
163102	do	Princess	96	96	4	1907	Evansville, Ind.	Evansville, Ind.
3687	do	Progress	262	262	1	1896	Elkton, Md.	Philadelphia, Pa.
162205	do	Progress	844	844	2	1880	Milwaukee, Wis.	Milwaukee, Wis.
162702	do	Progress	120	97	1	1900	Brooklyn, N. Y.	New York, N. Y.
64579	do	PROTECTIVE POLICY	339	339	1	1890	Sault Ste. Marie, Mich.	Buffalo, N. Y.
53271	do	PROVIDENCE	1,115	1,115	4	1891	West Superior, Wis.	Philadelphia, Pa.
64555	Scow	Puget No. 1	67	67	0	1898	Seattle, Wash.	Port Townsend, Wash.
64554	do	Puget No. 2	67	67	0	1898	do	Do.
64565	do	Puget No. 4	29	29	0	1899	do	Do.
162177	do	Puget No. 5	100	100	0	1902	do	Do.
162178	do	Puget No. 8	101	101	0	1902	West Seattle, Wash.	Do.
162179	do	Puget No. 9	30	30	0	1903	Seattle, Wash.	Do.
162181	do	Puget No. 11	128	128	0	1903	do	Do.
163045	Barge	Puget No. 12	204	204	0	1907	do	Do.
163390	do	Pulaski	214	189	1	1907	Fortenville, N. Y.	New York, N. Y.
162427	Scow	Pup No. 1	24	24	0	1905	Ballard, Wash.	Seattle, Wash.
64627	Barge	Puritan	191	191	1	1903	Brooklyn, N. Y.	New York, N. Y.
165874	do	PYNNACUS	283	275	1	1915	Wilmington, Del.	Philadelphia, Pa.
Q.								
66672	Barge	Quantico	297	297	1	1893	Elkton, Md.	Philadelphia, Pa.
200880	do	Queen	11	11	0	1901	Smalls Point, Tex.	Galveston, Tex.
65029	Scow	Queen City No. 3	47	47	0	1899	Seattle, Wash.	Seattle, Wash.
65031	do	Queen City No. 5	74	74	0	1899	do	Ketchikan, Alaska.
20632	Barge	Queen of the Lake	83	83	1	1901	Ortonville, Minn.	St. Paul, Minn.
164102	Scow	Quilcene No. 1	9	9	0	1910	Quilcene, Wash.	Port Townsend, Wash.
R.								
163960	Scow	R. B.	14	14	0	1900	Seattle, Wash.	Seattle, Wash.
163018	do	R. C. Co. No. 1	14	14	0	1908	Anacortes, Wash.	Port Townsend, Wash.
163019	do	R. C. Co. No. 2	14	14	0	1908	do	Do.
163620	do	R. C. Co. No. 3	14	14	0	1908	do	Do.
163021	do	R. C. Co. No. 4	14	14	0	1908	do	Do.
164508	do	R. F. No. 3	10	10	0	1911	do	Do.
164609	do	R. F. No. 4	10	10	0	1911	do	Do.
164927	do	R. F. No. 5	27	27	0	1912	do	Do.
164928	do	R. F. No. 6	27	27	0	1912	do	Do.
166021	do	R. F. 7	19	19	0	1915	do	Do.
166022	do	R. F. 8	19	19	0	1915	do	Seattle, Wash.
166023	do	R. F. 9	19	19	0	1915	do	Do.
166024	do	R. F. 10	19	19	0	1915	do	Do.
21901	Barge	R. A. Forsyth	83	78	1	1866	Nowburgh, N. Y.	Bridgport, Conn.
163905	Cannal boat	R. B. Burchard	138	132	1	1895	Tonawanda, N. Y.	Plattsburg, N. Y.
66012	do	R. E. Sullivan	123	117	1	1891	Whitehall, N. Y.	Do.
66061	Barge	R. G. Co. No. 1	188	170	6	1900	Kennetunk, Me.	Gloucester, Mass.
162404	do	R. H. Hoyt	62	62	2	1897	Buffalo, N. Y.	Buffalo, N. Y.
162527	Cannal boat	R. H. Jarrard, Jr.	101	90	1	1888	do	Albany, N. Y.
162714	Scow	R. H. Luckes No. 2	108	108	1	1904	Sault Ste. Marie, Mich.	Duluth, Minn.

1 Formerly barge 132.

2 Formerly barge Comet.

3 Formerly st. s. {a Belle of Cathoun.
b Julia.
c Belle Miller.

4 Formerly barge 117.

5 Formerly barge Hellance. Rebuilt 1915.

6 Formerly scow {a Queen City No. 5.
b U. S. L. H. B. Queen City No. 5.

7 Whaloback.

8 Rebuilt 1906.

UNRIGGED MERCHANT VESSELS OF THE UNITED STATES—Continued.

Official No.	Class.	Name of vessel.	Gross tonnage.	Net tonnage.	Crew.	When built.	Where built.	Home port (where permanent document issues).
50046	Scow	R. H. No. 1	10	10	0	1899	Westcott Bay, Wash.	Port Townsend, Wash.
50078	Barge	R. H. Williams, Jr.	285	278	1	1900	Perth Amboy, N. J.	Newark, N. J.
50603	Scow	R. H. Young	23	23	0	1901	Seattle, Wash.	Port Townsend, Wash.
182778	Canal boat	R. J. Bigley	104	99	1	1906	Rondout, N. Y.	Albany, N. Y.
56704	Barge	R. J. Buchholz	308	308	0	1902	West New Brighton, N. Y.	New York, N. Y.
163761	Canal boat	R. J. Gorman	98	92	1	1891	Tonawanda, N. Y.	Rouses Point, N. Y.
162884	do	R. L. Patrick	105	99	1	1906	Watervliet, N. Y.	Plattsburg, N. Y.
21877	Barge	R. P. Mason	165	148	1	1867	Ferrysburg, Mich.	Grand Haven, Mich.
164940	Canal boat	R. Mortimer Adams	116	111	1	1912	Whitshall, N. Y.	Albany, N. Y.
163833	Barge	Raisin & Bills No. 1	96	91	1	1915	Baltimore, Md.	Baltimore, Md.
163877	do	Raisin & Bills No. 2	96	91	1	1915	do	do
165640	do	Ralphton	445	445	1	1914	Kingston, N. Y.	New York, N. Y.
56940	Canal boat	Rambler	107	99	1	1900	Watervliet, N. Y.	Rouses Point, N. Y.
164099	Barge	Ramsey	12	12	1	1908	Knoxville, Tenn.	Chattanooga, Tenn.
164409	do	Rancocas	455	455	1	1911	Elkton, Md.	Philadelphia, Pa.
164675	do	Randall	476	457	1	1911	Mariners Harbor, N. Y.	New York, N. Y.
56688	do	Randolph	311	260	2	1901	Baltimore, Md.	Baltimore, Md.
164523	do	Rankin	6	6	1	1911	Guild, Tenn.	Chattanooga, Tenn.
46414	do	Rappahannock	295	285	1	1960	Washington, N. C.	Philadelphia, Pa.
56588	Scow	Raritan	210	200	3	1890	Perth Amboy, N. J.	Perth Amboy, N. J.
164820	Barge	Raritan	477	477	1	1912	Elkton, Md.	Philadelphia, Pa.
56649	do	Ravona	416	394	1	1899	Brooklyn, N. Y.	New York, N. Y.
162854	do	Ravenna	311	260	2	1906	Baltimore, Md.	Baltimore, Md.
56584	do	Raymond	397	397	3	1899	New London, Conn.	New London, Conn.
162243	do	Raymond	326	326	0	1904	Yoth, Tex.	Galveston, Tex.
163383	do	Raymond	301	287	0	1907	Olders Cove, Conn.	Hartford, Conn.
62970	do	Raymond McNally	397	397	1	1898	Elkton, Md.	Philadelphia, Pa.
162198	do	Raymond G. Walter	276	270	1	1903	South Rondout, N. Y.	New York, N. Y.
162474	Scow	Raze No. 1	44	44	0	1904	Tacoma, Wash.	Tacoma, Wash.
162475	do	Raze No. 2	44	44	0	1904	do	do
162476	do	Raze No. 3	46	46	0	1904	do	do
162477	do	Raze No. 4	45	45	0	1903	do	do
164444	do	Razle	15	15	0	1911	Ketchikan, Alaska	Ketchikan, Alaska.
163785	Barge	Reba	6	6	1	1913	Flora's Ferry, Tenn.	Chattanooga, Tenn.
56908	do	Rebecca T. McClain	397	397	2	1898	Elkton, Md.	Philadelphia, Pa.
162769	Scow	RECIPROCITY	440	446	0	1897	Buffalo, N. Y.	Buffalo, N. Y.
162894	do	Red	20	20	0	1905	Everett, Wash.	Port Townsend, Wash.
56709	Barge	Red Ball	254	254	0	1903	Long Island City, N. Y.	New York, N. Y.
163181	Scow	Red Boy No. 2	259	259	0	1907	Bellingham, Wash.	Port Townsend, Wash.
163300	Barge	Red Bridge	7	7	1	1910	Red Bridge Ferry, Tenn.	Chattanooga, Tenn.
164465	do	Red Eagle	448	448	1	1913	Kingston, N. Y.	New York, N. Y.
163721	Scow	Redhaven	26	26	1	1907	Tonawanda, N. Y.	Buffalo, N. Y.
56917	Barge	Red Star	229	229	1	1903	Rondout, N. Y.	New York, N. Y.
56905	do	Red Star T. & T. Co. No. 21	271	271	0	1903	Brooklyn, N. Y.	do
162113	do	Red Star T. & T. Line No. 16	229	229	1	1903	Rondout, N. Y.	do
162114	do	Red Star T. & T. Line No. 17	224	224	0	1903	do	do
162116	do	Red Star T. & T. Line No. 18	214	214	1	1903	do	do
162170	do	Red Star T. & T. Line No. 19	271	271	0	1904	Tottenville, N. Y.	do
162278	do	Red Star T. & T. Line No. 20	287	287	0	1904	do	do
163483	do	Red Star T. & T. Co. No. 25	301	301	1	1908	do	do
163484	do	Red Star T. & T. Co. No. 26	300	300	0	1908	do	do
163038	do	Red Star T. & T. Co. No. 27	282	282	0	1908	do	do
163639	do	Red Star T. & T. Co. No. 28	282	282	0	1908	do	do
165237	do	Red Star T. & T. Co. No. 29	383	383	1	1913	Kingston, N. Y.	do
165105	do	Red Star T. & T. Co. No. 30	351	351	1	1912	West New Brighton, N. Y.	do
163508	Scow	Red Wing	24	17	1	1908	Pittston, Me.	Bath, Me.
163831	Barge	Reed & Farrar	203	203	1	1909	New Haven, Conn.	New Haven, Conn.
164821	do	Refrigerator No. 1	349	349	2	1911	Port Richmond, N. Y.	Baltimore, Md.
164822	do	Refrigerator No. 2	357	357	2	1911	do	do
165691	do	Royal	209	209	1	1913	Kingston, N. Y.	New York, N. Y.
56976	Scow	Reld	7	7	0	1900	Anacortes, Wash.	Port Townsend, Wash.
56370	Barge	Reliance	340	323	1	1896	Brooklyn, N. Y.	New York, N. Y.
46711	do	Reliance	383	383	0	1903	Perth Amboy, N. J.	do
163440	do	RELIANCE	1,789	1,612	0	1907	Brooklyn, N. Y.	Duluth, Minn.
56654	do	Reinsen	303	303	1	1890	Brooklyn, N. Y.	New York, N. Y.
56685	Scow	Reno	16	16	0	1901	Ballard, Wash.	Ketchikan, Alaska.
56679	Barge	Report	161	161	1	1901	Brooklyn, N. Y.	New York, N. Y.
56611	Scow	Republic	181	172	3	1894	Perth Amboy, N. J.	Perth Amboy, N. J.
162272	Barge	RESCUE	904	790	4	1904	Lorain, Ohio	Duluth, Minn.
163299	do	Resolution	467	467	1	1907	Kingston, N. Y.	New York, N. Y.
164205	Scow	Rest	14	14	0	1910	Allyn, Wash.	Tacoma, Wash.
163281	Barge	Restless	392	392	0	1906	Kingston, N. Y.	New York, N. Y.
56610	do	Reverle	74	74	3	1893	Alexandria Bay, N. Y.	Cape Vincent, N. Y.
162458	Scow	Rex	32	32	0	1905	Loring, Alaska	Ketchikan, Alaska.
163346	do	Rex	6	6	0	1913	Olalla, Wash.	Seattle, Wash.
110319	Barge	Rhode Island	1,706	1,706	4	1882	Noank, Conn.	Newport, R. I.
56809	Canal boat	Rice	103	99	1	1891	Tonawanda, N. Y.	Buffalo, N. Y.
163370	Barge	Richard	463	436	0	1913	Brooklyn, N. Y.	New York, N. Y.
21181	do	Richard Mott	267	267	2	1854	Buffalo, N. Y.	Milwaukee, Wis.
56556	Canal boat	Richard Retailik	94	90	1	1881	West Troy, N. Y.	Rouses Point, N. Y.

‡ Formerly barge J. Hillis.

‡ Formerly barge William Donaldson.

‡ Formerly barge T. J. Leavy.

† Rebuilt 1907.

UNRIGGED MERCHANT VESSELS OF THE UNITED STATES—Continued.

Official No.	Class.	Name of vessel.	Gross tonnage.	Net tonnage.	Crew.	When built.	Where built.	Home port (where permanent document issues).
165054	Dredge	RICHARD B. MELLON	618	618	8	1914	Mantlwooc, Wis.	Ogdensburg, N. Y.
56638	Canal boat	Richard S. Whitto	114	113	1	1888	Tonawanda, N. Y.	Albany, N. Y.
163415	Barge	Richland	214	189	1	1907	Tottenville, N. Y.	New York, N. Y.
163528	Scow	Richmond Beach Sand and Gravel Co. No. 1	347	347	0	1908	Seattle, Wash.	Port Townsend, Wash.
163724	do.	Richmond Beach Sand and Gravel Co. No. 2	438	438	0	1909	do.	Do.
163887	do.	Richmond Beach Sand and Gravel Co. No. 3	9	9	0	1909	do.	Do.
163219	Barge	Richmond Cedar Works No. 1	223	209	1	1896	Elkton, Md.	Richmond, Va.
163220	do.	Richmond Cedar Works No. 2	457	434	2	1901	Pocomoke City, Md.	Do.
162220	do.	Richmond Cedar Works No. 3	233	231	2	1904	do.	Do.
164051	do.	RIO TIMRO	419	419	1	1911	Philadelphia, Pa.	Philadelphia, Pa.
56687	do.	Rising Star	218	218	1	1901	Rondout, N. Y.	New York, N. Y.
165099	do.	Rita Dempsey	457	426	1	1912	Gildersleeve, Conn.	Philadelphia, Pa.
56570	do.	Rivordale	195	181	1	1887	Brooklyn, N. Y.	New York, N. Y.
56683	Scow	Riverside No. 1	105	105	0	1900	Seattle, Wash.	Seattle, Wash.
56684	do.	Riverside No. 2	107	107	0	1900	do.	Do.
56688	Barge	Riverview	152	102	2	1900	Baltimore, Md.	Baltimore, Md.
164231	do.	Riverview	8	8	1	1910	Rhode River, Md.	Annapolis, Md.
165011	do.	Riverview II	8	8	1	1912	Tallorsville, Md.	Do.
86710	do.	Roam	184	127	2	1892	Tunis, N. O.	Richmond, Va.
56700	do.	Ronnoko	338	338	1	1901	Elkton, Md.	Philadelphia, Pa.
65560	do.	Robert	97	97	2	1885	Brooklyn, N. Y.	New York, N. Y.
165739	do.	Robert	250	250	1	1914	Lockmoor, La.	Galveston, Tex.
111327	do.	Robert Donaldson	389	378	1	1901	Pocomoke City, Md.	Philadelphia, Pa.
162392	do.	Robert Orler	403	403	1	1905	Elkton, Md.	Do.
163486	do.	Robert J.	244	244	1	1908	Gildersleeve, Conn.	New York, N. Y.
110765	do.	Robert McCoy	102	102	1	1887	Tuckerton, Pa.	Newark, Va.
56608	Canal boat	Robert Wiloy	100	95	2	1893	Champlain, N. Y.	Rouses Point, N. Y.
56573	do.	Robert C. Nowcomb	99	94	1	1887	Whitehall, N. Y.	Plattsburg, N. Y.
164963	Barge	Robert E. Van Winkle	591	591	1	1912	South Rondout, N. Y.	New York, N. Y.
95624	Canal boat	Robert F. Grant	103	97	1	1895	Champlain, N. Y.	Plattsburg, N. Y.
21387	Barge	Robert F. Sage	50	48	2	1857	Brooklyn, N. Y.	New York, N. Y.
163932	do.	Robert J. Dwyer	369	369	1	1905	Sloatsburg, N. Y.	Do.
163988	do.	Robert J. Kennelly	427	427	0	1908	Kingston, N. Y.	Do.
163017	do.	Robt. L. Cullen	215	215	1	1902	Rondout, N. Y.	Do.
56652	do.	Robt. M. King	235	235	1	1899	Brooklyn, N. Y.	Do.
165559	do.	Robert M. Woodburn	451	451	1	1913	South Rondout, N. Y.	Newark, N. J.
54699	do.	Robert S. McCracken	447	447	1	1902	Elkton, Md.	Hortok, Va.
165210	do.	Robert S. Sinclair	205	201	1	1912	Rondout, N. Y.	Albany, N. Y.
56601	Canal boat	Robert T. Blohm	97	92	1	1890	Rothumberland, N. Y.	Do.
56572	do.	Robert and Mary	105	99	1	1887	Whitehall, N. Y.	Rouses Point, N. Y.
56633	Scow	Roche Harbor A	93	93	0	1896	Seattle, Wash.	Port Townsend, Wash.
56634	do.	Roche Harbor B	93	93	0	1896	Roche Harbor, Wash.	Do.
56635	do.	Roche Harbor C	85	85	0	1897	Seattle, Wash.	Do.
56636	do.	Roche Harbor D	77	77	0	1896	Tacoma, Wash.	Do.
56637	do.	Roche Harbor E	108	108	0	1897	Seattle, Wash.	Do.
163332	do.	Roche Harbor F	30	30	0	1907	Roche Harbor, Wash.	Do.
56593	Barge	Rechester	550	531	1	1890	South Rondout, N. Y.	New York, N. Y.
164610	do.	Reckaway	388	388	1	1911	Rockaway Beach, N. Y.	Do.
161909	do.	Rock Port	190	190	1	1912	Lockmoor, La.	Brashar, La.
56663	do.	Rockwood	152	102	2	1900	Baltimore, Md.	Baltimore, Md.
56596	do.	Romo	140	123	1	1890	South Rondout, N. Y.	New York, N. Y.
164370	do.	Rome	172	172	1	1907	Kingston, N. Y.	Do.
165270	Scow	Rome	44	44	1	1912	Buffalo, N. Y.	Buffalo, N. Y.
56669	Barge	Romney	162	102	2	1900	Baltimore, Md.	Baltimore, Md.
56642	do.	Ronald J. Brown	236	236	1	1898	Kingston, N. Y.	New York, N. Y.
56665	Scow	Roosevelt	22	22	1	1900	Anacortes, Wash.	Port Townsend, Wash.
56671	Barge	Rosa	194	187	1	1900	Wilmington, Del.	Philadelphia, Pa.
162869	do.	Rosa W. Lee	219	219	1	1876	do.	New York, N. Y.
162196	do.	Rose	262	262	1	1892	Elkton, Md.	Philadelphia, Pa.
162866	do.	Rose	282	282	1	1903	Brooklyn, N. Y.	New York, N. Y.
162789	Scow	Rose	6	6	0	1906	Seattle, Wash.	Seattle, Wash.
163784	do.	Rose No. 3	15	15	0	1909	Eagle Harbor, Wash.	St. Paul, Minn.
164764	do.	Rose No. 4	91	91	0	1912	Wynlow, Wash.	Seattle, Wash.
165429	do.	Rose No. 5	15	15	0	1913	Eagle Harbor, Wash.	Do.
165446	do.	Rose No. 6	20	20	0	1913	do.	Do.
162089	Barge	Rosebank	144	139	2	1903	Mariners Harbor, N. Y.	Baltimore, Md.
56659	do.	Rosedale	162	102	2	1900	Baltimore, Md.	Do.
56583	Canal boat	Rose Hanley	104	99	1	1888	Moses Kill, N. Y.	Plattsburg, N. Y.
162622	Barge	Rose Marie	382	382	1	1905	Rondout, N. Y.	New York, N. Y.
165503	Canal boat	Rose E. Hanley	107	100	1	1906	Whitehall, N. Y.	Albany, N. Y.
165798	Barge	Rose M. Feeoney	518	518	1	1914	Kingston, N. Y.	New York, N. Y.
111074	do.	Ross L. Coe	173	166	0	1895	Kennebunk Port, Me.	Beacon, Mass.
162142	do.	Rossler	211	199	1	1903	Brooklyn, N. Y.	New York, N. Y.
56702	Scow	Rosy	15	15	0	1902	Wales Island, Alaska	Ketchikan, Alaska
165062	Barge	Rover	407	407	1	1909	Kingston, N. Y.	New York, N. Y.
56660	do.	Rowena	152	102	2	1900	Baltimore, Md.	Baltimore, Md.
165983	do.	Rowdy	16	16	2	1913	Alton, Ill.	St. Louis, Mo.

1 Formerly U. S. L. H. B. lightship No. 40.

UNRIGGED MERCHANT VESSELS OF THE UNITED STATES—Continued.

Official No.	Class.	Name of vessel.	Gross tonnage.	Net tonnage.	Crew.	When built.	Where built.	Home port (where permanent document issues).
56681	Barge	Roxbury	141	123	2	1901	Port Richmond, N. Y.	Baltimore, Md.
56536	do	Roxy	355	355	1	1889	Rondout, N. Y.	New York, N. Y.
163943	Scow	Roy	23	23	0	1894	Detroit, Mich.	Detroit, Mich.
56625	Barge	Royal Blue	505	505	0	1897	South Rondout, N. Y.	New York, N. Y.
56647	Scow	Ruby	18	18	0	1890	Anacortes, Wash.	Port Townsend, Wash.
206675	H. B.	Rudder Grange	17	17	1	1895	Philadelphia, Pa.	New York, N. Y.
104583	Hargo	Ruggles	11	11	1	1911	Ruggles Ferry, Tenn.	Chattanooga, Tenn.
163650	do	Ruhama Shaw	473	473	2	1915	Elkton, Md.	Philadelphia, Pa.
21231	do	Rushlight	66	63	1	1863	Essex, Mass.	Portland, Me.
162592	do	Russel	20	20	0	1895	Detroit, Mich.	Detroit, Mich.
163277	do	Russell	145	145	2	1907	Brooklyn, N. Y.	New York, N. Y.
163412	do	Ruth	435	407	2	1908	Elkton, Md.	Philadelphia, Pa.
163786	do	Ruth	8	8	1	1913	Webster Ferry, Tenn.	Chattanooga, Tenn.
164585	Scow	Ruth M.	14	8	1	1911	Bath, Me.	Bath, Me.
S.								
165547	Dredge	S. Flory	118	23	3	1910	Eastport, N. Y.	Patchogue, N. Y.
58122	Scow	S. B. No. 1	61	61	0	1901	Seattle, Wash.	Port Townsend, Wash.
163278	do	S. B. & L. Co. No. 1	54	54	0	1907	Ballard, Wash.	Do.
165869	Hargo	S. A. Horan	204	204	1	1913	Camden, N. J.	New York, N. Y.
3387	do	S. A. Souder	277	277	1	1887	Camden, N. J.	Norfolk, Va.
56697	do	S. E. Vincent	290	276	0	1902	Milderslev, Conn.	New York, N. Y.
163747	do	S. H. Bassett	205	201	1	1912	Rondout, N. Y.	Albany, N. Y.
165020	Canal boat	S. W. Downo	150	159	1	1912	Tonawanda, N. Y.	Buffalo, N. Y.
57958	Bargo	S. F. S.	206	206	2	1898	Brooklyn, N. Y.	New York, N. Y.
164329	Scow	S. J. No. 1	35	35	0	1909	Aberdeen, Wash.	Port Townsend, Wash.
162167	Barge	S. M. Provost	193	103	1	1891	Elkton, Md.	New York, N. Y.
162342	do	S. O. Co. No. 1	526	504	3	1904	Sparrows Point, Md.	Do.
162343	do	S. O. Co. No. 2	526	504	2	1901	do	Do.
162345	do	S. O. Co. No. 3	508	504	3	1901	Quincy, Mass.	Baltimore, Md.
164838	Scow	S. O. Co. No. 3	340	340	0	1912	Seattle, Wash.	Seattle, Wash.
162346	Hargo	S. O. Co. No. 4	509	504	2	1904	Quincy, Mass.	New York, N. Y.
162946	do	S. O. Co. No. 5	765	756	5	1906	Sparrows Point, Md.	Do.
162949	do	S. O. Co. No. 6	765	756	6	1906	do	Do.
163338	do	S. O. Co. No. 7	374	374	3	1907	Camden, N. J.	Do.
165828	do	S. O. Co. No. 7	413	410	3	1913	Alameda, Cal.	San Francisco, Cal.
163353	do	S. O. Co. No. 8	374	374	2	1907	Camden, N. J.	New York, N. Y.
163359	do	S. O. Co. No. 9	374	374	2	1907	do	Do.
163955	do	S. O. Co. No. 10	1,113	1,100	3	1909	do	Do.
163964	do	S. O. Co. No. 11	1,113	1,100	5	1909	do	Do.
58113	do	S. O. Co. No. 48	513	506	2	1901	Port Richmond, N. Y.	Do.
57967	do	S. O. Co. No. 48	407	407	4	1898	Elizabeth, N. J.	Baltimore, Md.
58091	do	S. O. Co. No. 55	492	482	1	1900	Port Richmond, N. Y.	New York, N. Y.
162125	do	S. O. Co. No. 61	495	482	4	1903	do	Do.
206083	do	S. O. Co. No. 62	857	857	3	1912	do	Do.
57996	do	S. O. Co. No. 62	407	407	2	1893	Elizabeth, N. J.	Do.
58063	do	S. O. Co. No. 75	497	481	4	1900	Port Richmond, N. Y.	Do.
116667	do	S. O. Co. No. 76	797	797	2	1895	West Superior, Wis.	Do.
57940	do	S. O. Co. No. 77	342	332	2	1895	Elizabeth, N. J.	Do.
164241	do	S. O. Co. No. 97	333	333	1	1910	Port Richmond, N. Y.	Do.
164242	do	S. O. Co. No. 98	333	333	1	1910	do	Do.
164243	do	S. O. Co. No. 99	333	333	1	1910	do	Do.
164621	do	S. O. Co. No. 120	1,108	1,097	0	1911	Loraino, Ohio	Do.
164630	do	S. O. Co. No. 121	1,201	1,101	4	1911	do	Do.
164662	do	S. O. Co. No. 122	1,201	1,101	4	1911	do	Do.
165102	do	S. O. Co. No. 123	952	952	0	1912	Port Richmond, N. Y.	Do.
163969	do	S. O. Co. of N. Y. No. 12	774	750	3	1909	Newport News, Va.	Do.
30001	do	S. O. Co. of N. Y. No. 78	312	312	2	1895	Elizabeth, N. J.	Do.
163975	do	S. O. Co. No. 1	60	60	0	1908	Seattle, Wash.	Do.
165568	Scow	S. K. P. & Son No. 1	18	18	0	1914	Olympia, Wash.	Port Townsend, Wash.
164391	do	S. B. Co. No. 2	26	26	0	1911	Seattle, Wash.	Tacoma, Wash.
164393	do	S. B. Co. No. 3	23	23	0	1911	do	Seattle, Wash.
163809	do	S. T. Co. No. 2	24	24	0	1909	Richardson, Wash.	Do.
164326	do	S. T. & H. Co. No. 1	103	103	0	1906	Portland, Ore.	Port Townsend, Wash.
164327	do	S. T. & B. Co. No. 2	71	71	0	1910	Hoquiam, Wash.	Seattle, Wash.
164315	Hargo	S. T. & B. Co. No. 3	01	01	0	1907	do	Do.
160448	do	S. & O. No. 47	264	264	1	1909	Kingston, N. Y.	New York, N. Y.
163088	do	S. & F. Co. No. 11	155	155	3	1906	Perth Amboy, N. J.	Perth Amboy, N. J.
163089	do	S. & F. Co. No. 12	155	155	3	1906	do	Do.
163090	do	S. & F. Co. No. 14	155	155	4	1906	do	Do.
163091	do	S. & F. Co. No. 16	155	155	3	1907	do	Do.
164010	Scow	S. & F. Co. No. 10	164	164	4	1910	do	Do.
164020	do	S. & F. Co. No. 17	164	164	4	1910	do	Do.
165275	do	S. & F. Co. No. 18	163	155	3	1913	do	Do.
165326	do	S. & F. Co. No. 19	166	155	3	1913	do	Do.
165402	do	S. & F. Co. No. 20	166	155	3	1913	do	Do.
165471	do	S. & F. Co. No. 21	166	155	3	1913	do	Do.

1 Formerly barge Mildred McNally.
 2 Formerly schooner-bargo Bortle and Maud.

4 Formerly barge Ruth.
 4 Formerly barge C—S. O. Co. of La.—C.

6 Formerly S. & R. No. 47.
 † Steel.

UNRIGGED MERCHANT VESSELS OF THE UNITED STATES—Continued.

Official No.	Class.	Name of vessel.	Gross tonnage.	Net tonnage.	Crew.	When built.	Where built.	Home port (where permanent document issues).
164589	Scow	S. & M. T. Co. No. 1	207	207	0	1911	Seattle, Wash.	San Francisco, Cal.
58102	do	S. and S. No. 1	160	150	0	1901	Tacoma, Wash.	Port Townsend, Wash.
58103	do	S. and S. No. 2	100	160	0	1901	do	Do.
57941	Barge	Sabine	354	354	1	1895	Orange, Tex.	Port Arthur, Tex.
164890	do	Sabine	560	548	4	1912	West Lake, La.	Do.
162972	do	Sable	186	186	1	1906	St. Michael, Alaska	St. Michael, Alaska.
51350	Scow	Sachen	283	283	1	1898	South Rondout, N. Y.	New York, N. Y.
163491	Barge	Sacramento	508	508	1	1908	Perth Amboy, N. J.	Do.
165779	Canal boat	Sachs E. Lear	103	103	1	1904	Tonawanda, N. Y.	Do.
117107	Barge	Safely	516	510	2	1902	Camden, N. J.	Albany, N. Y.
162112	do	Saginaw	383	383	0	1903	Perth Amboy, N. J.	Baltimore, Md.
165940	do	Saint Anthony	216	216	2	1912	Rondout, N. Y.	New York, N. Y.
165941	do	Saint Joseph	238	238	2	1912	do	Do.
165960	do	St. Catherine	466	466	0	1914	Kingston, N. Y.	Do.
163083	do	St. Cyr	202	202	1	1907	Brooklyn, N. Y.	Do.
165727	do	St. Daniel	467	467	1	1914	Kingston, N. Y.	Do.
162062	do	St. Joseph	299	299	7	1903	Perth Amboy, N. J.	Do.
57949	do	St. Louis	322	311	2	1890	Baltimore, Md.	Baltimore, Md.
57985	do	St. Michael No. 3	228	228	0	1807	St. Michael, Alaska	St. Michael, Alaska.
57989	do	St. Michael No. 4	479	471	0	1898	do	Do.
57998	do	St. Michael No. 5	350	350	0	1898	do	Do.
58004	do	St. Michael No. 6	240	240	0	1899	do	Do.
58053	do	St. Michael No. 9	366	366	0	1898	Unalakleet, Alaska	Do.
58054	do	St. Michael No. 10	240	240	0	1898	St. Michael, Alaska	Do.
163894	do	St. Paul	494	494	1	1909	do	Do.
58278	do	SALEM	1,159	1,115	6	1893	Superior, Wis.	Philadelphia, Pa.
59478	do	Salle	305	305	1	1893	Elkton, Md.	Norfolk, Va.
162454	do	Salle	379	379	1	1905	Rondout, N. Y.	New York, N. Y.
58010	Scow	Salmon	8	8	0	1897	Bialno, Wash.	Seattle, Wash.
164353	Barge	Salvor	180	130	3	1899	East Boston, Mass.	New London, Conn.
57978	Scow	Sam	21	21	0	1890	Anacortes, Wash.	Port Townsend, Wash.
162737	do	Sam	71	71	0	1906	La Connor, Wash.	Do.
162760	Barge	Sam Leo	278	278	4	1871	Erie, Pa.	Huffalo, N. Y.
57989	Scow	Sampson	7	7	0	1896	Anacortes, Wash.	Seattle, Wash.
57993	Barge	Sampson	267	230	1	1896	Weehawken, N. J.	New York, N. Y.
163868	do	Samuel	448	427	0	1909	Guildersleeve, Conn.	Hartford, Conn.
57859	do	Samuel Brown	99	89	1	1880	Washington, N. C.	New York, N. Y.
57877	Canal boat	Samuel Marquand, Jr.	101	96	1	1882	Champlain, N. Y.	Plattsburg, N. Y.
57901	Barge	Sam'l B. Baker, Jr.	182	173	1	1883	Portland, Conn.	New York, N. Y.
163170	do	Samborn	224	202	1	1907	Port Richmond, N. Y.	Do.
165201	Scow	Sandlen	12	12	0	1913	Juneau, Alaska	Juneau, Alaska.
162026	Barge	Sand King	381	343	2	1903	Wilmington, Del.	Philadelphia, Pa.
163729	do	Sand Mountain	10	10	1	1908	McGuynna Landing, Ala.	Chattanooga, Tenn.
163292	do	Sanford	375	375	1	1907	Kingston, N. Y.	New York, N. Y.
163901	Scow	San Juan No. 2	24	21	0	1915	Friday Harbor, Wash.	Seattle, Wash.
163970	do	San Juan No. 3	24	21	0	1915	do	Do.
57951	Barge	San Francisco	132	63	2	1897	Baltimore, Md.	Baltimore, Md.
57971	do	Sanita	58	58	0	1896	Newport, R. I.	Newport, R. I.
164944	Scow	San Juan No. 1	26	26	0	1912	Friday Harbor, Wash.	Port Townsend, Wash.
164014	Barge	SANTA MARIA II	265	256	2	1909	Quincy, Mass.	New York, N. Y.
162135	do	Santeo	383	383	0	1903	Perth Amboy, N. J.	Do.
163070	do	Sara A. Johnson	412	412	1	1908	Kingston, N. Y.	Do.
57981	Scow	Sarah	10	10	0	1890	Anacortes, Wash.	Port Townsend, Wash.
58139	Barge	Sarah McWilliams	307	367	0	1902	Kingston, N. Y.	New York, N. Y.
163520	do	Sarah Redcan	347	374	1	1907	do	Do.
165716	Canal boat	Sarah A. Tucker	103	97	1	1914	Rondout, N. Y.	Albany, N. Y.
57898	do	Sarah C. Johnson	105	100	1	1888	Fort Edward, N. Y.	Do.
164790	do	Sarah E. Northrop	135	135	1	1911	Kingston, N. Y.	New York, N. Y.
58124	do	Sarah E. Thatcher	102	97	1	1902	Whitehall, N. Y.	Rouses Point, N. Y.
162165	Barge	Sarah F. Guilman	352	352	0	1903	Rondout, N. Y.	New York, N. Y.
163315	Canal boat	Sarah J. Jennings	112	115	1	1912	Whitehall, N. Y.	Albany, N. Y.
165104	do	Sarah T. Kenny	107	107	1	1912	Watervliet, N. Y.	New York, N. Y.
165331	Barge	Sarano	473	473	1	1913	Elkton, Md.	Philadelphia, Pa.
58002	do	Sarano	220	204	1	1898	Weehawken, N. J.	Philadelphia, Pa.
51463	do	Sassafraz	351	351	1	1896	Elkton, Md.	Philadelphia, Pa.
162117	do	Savannah	383	383	0	1903	Perth Amboy, N. J.	New York, N. Y.
164821	do	Savannah	466	466	1	1912	Chesapeake City, Md.	Philadelphia, Pa.
70593	do	Saxon	70	70	1	1885	Northport, N. Y.	New York, N. Y.
58009	do	Seardale	231	214	1	1898	Weehawken, N. J.	Do.
163425	do	Schriever	505	505	1	1907	Perth Amboy, N. J.	Do.
58141	do	Schuykill	370	370	1	1899	Elkton, Md.	Philadelphia, Pa.
58404	do	Schuykill	332	332	1	1875	Camden, N. J.	Port Arthur, Tex.
163906	do	Scott	132	132	2	1904	Millford, Del.	Do.
164548	Canal boat	Scow No. 1	143	143	1	1907	Whitehall, N. Y.	New York, N. Y.
164049	Scow	Scow No. 1	169	169	1	1894	Buffalo, N. Y.	Duluth, Minn.
164833	do	Scow No. 2	60	60	1	1907	Erie, Pa.	Do.
163372	do	Scow No. 4	173	173	1	1907	Massena, N. Y.	Ogdensburg, N. Y.
163373	do	Scow No. 6	173	173	1	1907	do	Do.

1 Formerly barge 131.

1 Formerly barge Thomas McNally.

1 Formerly barge Mary S. Brady.

1 Formerly schooner for Jesse Caril.

1 do Vallant.

1 Formerly st. p. General J. S. Schultze.

1 Whaleback.

1 Stebbull 1908.

UNRIGGED MERCHANT VESSELS OF THE UNITED STATES—Continued.

Official No.	Class.	Name of vessel.	Gross tonnage.	Net tonnage.	Crew.	When built.	Where built.	Home port (where permanent document issues).
163374	Scow	Scow No. 6	173	173	1	1907	Massena, N. Y.	Ogdensburg, N. Y.
164549	do	Scow No. 9	295	295	1	1898	Buffalo, N. Y.	Duluth, Minn.
164550	do	Scow No. 10	270	270	1	1898	do	do
163002	do	Scow No. 11	355	355	1	1899	do	do
163003	do	Scow No. 12	355	355	1	1899	do	do
163004	do	Scow No. 14	427	427	1	1902	Forysburg, Mich.	do
163005	do	Scow No. 15	427	427	1	1902	do	do
164439	do	Scow No. 37	457	451	2	1911	do	do
57995	do	Sea	39	39	0	1898	Falrhayon, Wash.	Seattle, Wash.
164970	Barge	Sea Drift	190	100	1	1912	Lockmoor, Ia.	Port Aransas, Tex.
57959	do	Sea	289	289	0	1898	Dutch Harbor, Alaska	St. Michael, Alaska.
165321	do	Sea	5	5	1	1907	Seals Ferry, Tenn.	Chatanooga, Tenn.
165354	do	Seaport	174	174	1	1913	Elizabethport, N. J.	New York, N. Y.
165992	do	Segregansett	340	340	1	1915	Providence, R. I.	Fall River, Mass.
110853	do	Seattle No. 1	446	446	0	1897	Dutch Harbor, Alaska	St. Michael, Alaska.
57992	do	Seattle No. 4	600	600	0	1900	Dutch Harbor, Alaska	Engle, Alaska.
163961	Scow	Seattle Park Co. No. 1	20	20	0	1908	Seattle, Wash.	Port Townsend, Wash.
165069	Barge	Section	5	5	1	1911	Section, Ala.	Chatanooga, Tenn.
58125	Scow	Schome No. 1	17	17	0	1902	Chuokanut, Wash.	Port Townsend, Wash.
58126	do	Schome No. 2	17	17	0	1902	do	do
58129	do	Schome No. 3	17	17	0	1902	do	do
164785	Canal boat	Selena M. Chapman	100	99	1	1912	Rondout, N. Y.	Albany, N. Y.
163799	Barge	Selkirk	265	230	1	1909	Weehawken, N. J.	New York, N. Y.
164371	do	Selma	166	166	1	1907	Kingston, N. Y.	do
58121	do	Seminole	360	351	0	1901	Perth Amboy, N. J.	do
165996	do	Seminole	130	130	0	1908	Phoenix, N. Y.	do
57990	Canal boat	Senator Mico	157	159	2	1898	Watervliet, N. Y.	do
63091	Barge	Seneca	336	336	1	1894	Elkton, Md.	Philadelphia, Pa.
162140	do	Seneca No. 4	393	383	1	1903	Perth Amboy, N. J.	New York, N. Y.
162682	do	Seneca	146	146	1	1905	Port Richmond, N. Y.	Baltimore, Md.
57872	do	September	168	151	2	1882	Madison, Conn.	New York, N. Y.
162581	do	Senon No. 1	15	15	0	1901	Nome, Alaska	Nome, Alaska.
162582	do	Senon No. 2	19	19	0	1899	St. Michael, Alaska	do
163705	Scow	Senon No. 3	44	44	0	1900	Tacoma, Wash.	do
162584	Barge	Senon No. 4	23	23	0	1900	San Francisco, Cal.	do
163706	Scow	Senon No. 5	58	58	0	1900	Tacoma, Wash.	do
163707	do	Senon No. 6	41	41	0	1900	do	do
163708	do	Senon No. 7	32	32	0	1900	do	do
162588	Barge	Senon No. 8	19	19	0	1899	San Francisco, Cal.	do
162590	do	Senon No. 10	20	20	0	1899	do	do
163138	do	Senon No. 12	24	24	0	1900	Nome, Alaska	do
163140	do	Senon No. 14	24	24	0	1900	do	do
163709	Scow	Senon No. 15	40	40	0	1900	Tacoma, Wash.	do
163710	do	Senon No. 16	40	40	0	1900	do	do
163211	Barge	Senon No. 23	39	39	0	1907	Seattle, Wash.	do
163212	do	Senon No. 25	39	39	0	1907	do	do
163213	do	Senon No. 27	39	39	0	1907	do	do
163990	do	Seven Bros. No. 1	167	167	1	1907	Kingston, N. Y.	New York, N. Y.
163999	do	Seven Bros. No. 2	185	185	1	1908	Brooklyn, N. Y.	do
105042	do	Seven Brothers No. 7	221	221	1	1910	Rondout, N. Y.	do
164798	do	765	527	475	3	1912	Philadelphia, Pa.	Perth Amboy, N. J.
164799	do	766	527	475	3	1912	do	do
164800	do	767	527	475	3	1912	do	do
31494	do	799	393	351	2	1887	Perth Amboy, N. J.	do
57806	do	Seventy-six	298	255	1	1878	Rocky Hill, Conn.	Hartford, Conn.
162160	do	Severn	339	339	1	1897	Elkton, Md.	Philadelphia, Pa.
58115	Canal boat	Sewall Falcon	103	98	1	1901	Champlain, N. Y.	Rouses Point, N. Y.
163094	Scow	Shad	27	27	0	1907	Hellingham, Wash.	Port Townsend, Wash.
165235	Barge	Shadydale	405	405	1	1913	South Rondout, N. Y.	New York, N. Y.
162201	Scow	Shakan	51	51	0	1904	Seattle, Wash.	Seattle, Wash.
164572	do	Shakan No. 3	15	15	0	1911	Ketchikan, Alaska	Ketchikan, Alaska.
164573	do	Shakan No. 4	15	15	0	1911	do	do
164740	do	Shakan No. 5	23	23	0	1912	Anacortes, Wash.	Port Townsend, Wash.
164747	do	Shakan No. 6	23	23	0	1912	do	do
58130	Barge	Shamrock	271	271	1	1899	Rondout, N. Y.	New York, N. Y.
164571	Scow	Shark	13	13	0	1911	Ketchikan, Alaska	Ketchikan, Alaska.
58059	Barge	Sharon	414	394	1	1899	Brooklyn, N. Y.	New York, N. Y.
163304	do	Shasta	243	213	1	1913	do	do
165055	Scow	Shelton No. 1	50	50	0	1901	Shelton, Wash.	Tacoma, Wash.
34447	Barge	Shenandoah	330	330	1	1897	Elkton, Md.	Philadelphia, Pa.
58001	do	Sherwood	308	289	1	1898	Northpoint, Md.	New York, N. Y.
165304	do	Shields	7	7	1	1910	Shields Ferry, Tenn.	Chatanooga, Tenn.
163493	do	Shindel	422	422	1	1908	Elkton, Md.	Philadelphia, Pa.
23297	do	Shirley	1,049	908	0	1850	Medford, Mass.	Seattle, Wash.
165080	Scow	Shop	97	97	0	1914	Olympia, Wash.	Tacoma, Wash.
163590	Barge	Sidney No. 2	378	378	2	1908	Seattle, Wash.	Port Townsend, Wash.
163838	do	SILVERTHORNE	191	191	1	1905	Wilmington, Del.	Philadelphia, Pa.
162761	Canal boat	Simon Delorme	123	123	1	1905	Northumbland, N. Y.	Albany, N. Y.

1 Formerly barge Wm. A. Smoot.
 1 Formerly barge Bukler.
 1 Formerly barge Overbrook.

1 Formerly barge (a) Charles C. Mollvalne.
 1 Formerly barge (b) Alfred. Rebuilt 1916.

1 Rebuilt 1909.
 1 Steel.
 1 Rebuilt 1908.

UNRIGGED MERCHANT VESSELS OF THE UNITED STATES—Continued.

Official No.	Class.	Name of vessel.	Gross tonnage.	Net tonnage.	Crew.	When built.	Where built.	Home port (where permanent document issues).
58064	Canal boat	Simon F. O'Hollern	141	141	1	1893	Tonawanda, N. Y.	Plattsburg, N. Y.
164333	Barge	Singer	188	188	2	1907	West Haven, Conn.	New York, N. Y.
58055	do	Sirius	367	367	1	1899	Elkton, Md.	Philadelphia, Pa.
57006	Canal boat	Six Brothers	101	96	1	1888	Fort Ann, N. Y.	Plattsburg, N. Y.
165316	Barge	SIXTY	433	433	1	1913	Camden, N. J.	New York, N. Y.
165093	do	SIXTY ONE	427	427	1	1912	Ambridge, Pa.	Do.
165091	do	SIXTY-TWO	427	427	1	1912	do	Do.
165095	do	SIXTY-THREE	427	427	1	1912	do	Do.
161972	Scow	66	11	11	0	1909	Buffalo, N. Y.	Buffalo, N. Y.
58109	Barge	Skamokawa	262	235	0	1901	Portland, Oreg.	Portland, Oreg.
164574	Scow	Skate	13	13	0	1911	Ketchikan, Alaska	Ketchikan, Alaska
163110	do	Skipjack	27	27	0	1907	Bellingham, Wash.	Port Townsend, Wash.
164385	do	Skookum	32	32	0	1911	Bremerton, Wash.	Seattle, Wash.
163283	Barge	Skunk	251	251	0	1900	Nome, Alaska	St. Michael, Alaska
58117	do	Sky Blue	465	465	1	1901	Roundout, N. Y.	New York, N. Y.
163006	Scow	Smelt	27	27	0	1907	Bellingham, Wash.	Port Townsend, Wash.
58066	do	Smeltor	170	167	1	1900	Perth Amboy, N. J.	New York, N. Y.
164837	Barge	Smith	8	8	0	1912	Smiths Ferry, Tenn.	Chattanooga, Tenn.
57925	Canal boat	Smith M. Weed	105	100	1	1911	Champlain, N. Y.	Albany, N. Y.
160019	Scow	Snapper	16	16	0	1895	Molokai Sound, Alaska	Ketchikan, Alaska
57852	Barge	Snipe	239	227	3	1884	Now London, Conn.	Now London, Conn.
163955	do	Snook	68	58	0	1902	Mount Clemens, Mich.	Detroit, Mich.
163927	Scow	Snouhall	11	11	0	1908	Ketchikan, Alaska	Ketchikan, Alaska
164650	do	Snyder Bros. No. 1	81	81	0	1911	Tacoma, Wash.	Tacoma, Wash.
163099	Barge	Sodus	224	208	1	1907	Port Richmond, N. Y.	New York, N. Y.
163097	Scow	Sole	27	27	0	1907	Bellingham, Wash.	Port Townsend, Wash.
162190	do	Solomon	27	27	0	1904	Seattle, Wash.	Nome, Alaska
57045	Barge	Solon	273	273	1	1892	Port Richmond, N. Y.	New York, N. Y.
165181	do	Solvay	424	405	1	1913	Mariners Harbor, N. Y.	Do.
165034	do	Solway	8	8	1	1912	Solway, Tenn.	Chattanooga, Tenn.
58057	do	Somerset	419	389	1	1899	Brooklyn, N. Y.	New York, N. Y.
162557	do	Somerset	151	104	1	1905	Baltimore, Md.	Baltimore, Md.
165451	do	Sonoma	239	239	1	1913	Brooklyn, N. Y.	New York, N. Y.
162954	do	Soo	49	49	0	1906	Komnaro, N. Dak.	Pembina, N. Dak.
163322	Scow	Sound Packet Lines No. 4	377	377	0	1913	Port Blakely, Wash.	Seattle, Wash.
57043	Barge	South	11	11	2	(1)	Brooklyn, Alaska	New York, N. Y.
57888	do	South America	357	331	3	1885	Havre de Grace, Md.	New London, Conn.
164402	Scow	Speru	335	335	0	1911	Seattle, Wash.	Juneau, Alaska
163065	do	Sprat	27	27	0	1907	Bellingham, Wash.	Port Townsend, Wash.
57970	do	Spray	12	12	0	1898	Fairhaven, Wash.	Seattle, Wash.
163983	Barge	Square Dealer	451	451	0	1908	West Camp, N. Y.	New York, N. Y.
164800	do	Squawbilly	380	370	1	1912	Chelsea, Mass.	Fall River, Mass.
163443	do	Stafford	218	193	0	1908	Tottonville, N. Y.	New York, N. Y.
57022	do	Stag	140	134	2	1890	Brooklyn, N. Y.	Do.
165570	Scow	Standard No. 1	226	226	0	1914	Seattle, Wash.	Seattle, Wash.
161268	Barge	Standard No. 2	11	11	1	1910	Cedar Keys, Fla.	Cedar Keys, Fla.
165058	Scow	Standard No. 2	93	93	0	1914	Stillwater, Wash.	Seattle, Wash.
58018	Barge	Stanley	40	40	0	1899	Stillwater, Minn.	St. Paul, Minn.
58111	Canal boat	Stanley E. Averill	65	60	1	1901	Champlain, N. Y.	Plattsburg, N. Y.
162070	Barge	Stapleton	147	130	2	1903	Port Richmond, N. Y.	Baltimore, Md.
161680	do	STAR	211	211	2	1910	Ambridge, Pa.	Port Arthur, Tex.
57003	Scow	Star No. 3	14	14	0	1897	Point Roberts, Wash.	Seattle, Wash.
58015	do	Star No. 6	24	24	0	1899	New Whatcom, Wash.	Port Townsend, Wash.
58016	do	Star No. 7	24	24	0	1899	do	Do.
58017	do	Star No. 8	24	24	0	1899	Anacortes, Wash.	Do.
58027	do	Star No. 9	24	24	0	1899	Now Whatcom, Wash.	Do.
58020	do	Star No. 10	24	24	0	1899	do	Do.
58022	do	Star No. 12	24	24	0	1899	do	Do.
58023	do	Star No. 13	63	63	0	1899	do	Do.
58035	do	Star No. 14	24	24	0	1899	do	Do.
58036	do	Star No. 16	69	69	0	1899	do	Do.
58026	do	Star No. 19	24	24	0	1899	do	Do.
58028	do	Star No. 17	24	24	0	1899	do	Do.
58020	do	Star No. 18	24	24	0	1899	do	Do.
58030	do	Star No. 19	24	24	0	1899	do	Do.
58031	do	Star No. 20	24	24	0	1899	do	Do.
58032	do	Star No. 21	24	24	0	1899	do	Do.
58033	do	Star No. 22	24	24	0	1899	do	Do.
58034	do	Star No. 23	24	24	0	1899	do	Do.
58035	do	Star No. 24	24	24	0	1899	do	Do.
58030	do	Star No. 25	24	24	0	1899	do	Do.
58010	do	Star No. 26	24	24	0	1899	do	Port Townsend, Wash.
58041	do	Star No. 27	24	24	0	1899	do	Do.
58042	do	Star No. 28	24	24	0	1899	do	Do.
58043	do	Star No. 29	24	24	0	1899	do	Do.
58044	do	Star No. 30	64	64	0	1899	do	Do.
58045	do	Star No. 31	24	24	0	1899	do	Do.
58046	do	Star No. 32	24	24	0	1899	do	Do.
58047	do	Star No. 33	13	13	0	1899	do	Seattle, Wash.
58048	do	Star No. 31	13	13	0	1899	do	Port Townsend, Wash.

† Rebuilt, 1891.

UNRIGGED MERCHANT VESSELS OF THE UNITED STATES—Continued.

Official No.	Class.	Name of vessel.	Gross tonnage.	Net tonnage.	Crew.	When built.	Where built.	Home port (where permanent document issued).
58072	Scow	Star No. 35	24	24	0	1900	New Whittcom, Wash.	Port Townsend, Wash.
58080	do	Star No. 36	24	24	0	1900	do	Do.
58081	do	Star No. 37	24	24	0	1900	do	Do.
58082	do	Star No. 38	24	24	0	1900	do	Do.
58083	do	Star No. 39	24	24	0	1900	do	Do.
58084	do	Star No. 40	24	24	0	1900	do	Do.
58085	do	Star No. 41	24	24	0	1900	do	Do.
58086	do	Star No. 42	24	24	0	1900	do	Do.
58087	do	Star No. 43	24	24	0	1900	do	Do.
58088	do	Star No. 44	24	24	0	1900	do	Do.
58089	do	Star No. 45	24	24	0	1900	do	Do.
163843	do	Star No. 46	26	26	0	1909	Bellingham, Wash.	Do.
163844	do	Star No. 47	26	26	0	1909	do	Do.
163845	do	Star No. 48	26	26	0	1909	do	Do.
163859	do	Star No. 49	26	26	0	1909	do	Do.
104751	do	Star No. 50	25	25	0	1912	Eliza Island, Wash.	Do.
104752	do	Star No. 51	25	25	0	1912	do	Do.
104771	do	Star No. 52	17	17	0	1912	do	Do.
104772	do	Star No. 53	17	17	0	1912	do	Do.
165822	do	Star No. 54	21	21	0	1914	do	Seattle, Wash.
166046	do	Star No. 55	21	21	0	1915	Bellingham, Wash.	Do.
166047	do	Star No. 56	25	25	0	1915	do	Do.
166048	do	Star No. 57	21	21	0	1915	do	Do.
166049	do	Star No. 58	21	21	0	1915	do	Do.
166050	do	Star No. 59	21	21	0	1915	do	Do.
166051	do	Star No. 60	21	21	0	1915	do	Do.
867	Barge	Starina	308	308	0	1804	Brooklyn, N. Y.	New York, N. Y.
58140	do	Staunton	140	128	2	1903	Port Richmond, N. Y.	Baltimore, Md.
103911	do	Staunton	429	429	1	1909	Elkton, Md.	Philadelphia, Pa.
58019	do	Stella	151	118	1	1899	Brooklyn, N. Y.	New York, N. Y.
102766	do	Stella R.	310	319	1	1905	Rondout, N. Y.	Do.
115889	do	Stephen G. Loud	499	402	3	1882	Waldoboro, Mo.	Norfolk, Va.
103148	Canal boat	Stephen M. Dovee	105	99	1	1900	Northumberland, N. Y.	Albany, N. Y.
58058	Barge	Sterling	413	391	1	1899	Brooklyn, N. Y.	New York, N. Y.
103497	do	Sterling	638	638	0	1908	Seattle, Wash.	St. Michael, Alaska.
103508	do	Sterling	14	14	0	1903	Wade, Ohio.	Wheeling, W. Va.
57974	Scow	Stevenson No. 2	87	87	0	1898	Seattle, Wash.	Tacoma, Wash.
57993	do	Stevenson No. 3	73	73	0	1898	do	Do.
57989	do	Stevenson No. 4	64	64	0	1898	do	Do.
57987	do	Stevenson No. 6	60	60	0	1898	do	Do.
57988	do	Stevenson No. 7	42	42	0	1898	do	Do.
106007	Barge	Steward No. 4	126	126	3	1910	Prosper, Oreg.	Port Townsend, Wash.
103887	do	Stewart	448	427	0	1908	Gildersleeve, Conn.	Tacoma, Wash.
58070	Scow	Stimson No. 4	80	80	0	1900	Ballard, Wash.	San Francisco, Cal.
58077	do	Stimson No. 5	39	39	0	1900	do	Hartford, Conn.
58101	do	Stimson No. 7	162	162	0	1901	do	Pt. Townsend, Wash.
58106	do	Stimson No. 8	153	153	0	1901	do	Do.
105839	do	Stimson No. 9	181	181	0	1915	Seattle, Wash.	Do.
105881	do	Stimson No. 10	163	163	0	1915	do	Seattle, Wash.
105411	Barge	Stookton	248	240	1	1913	Brooklyn, N. Y.	Do.
57927	do	Storm King	238	186	1	1891	Washawken, N. J.	New York, N. Y.
58128	do	Stranger	302	302	1	1900	Tottenville, N. Y.	Do.
103109	Scow	Sturgeon	27	27	0	1907	Bellingham, Wash.	Port Townsend, Wash.
104859	Houso boat	Sturgeon	8	8	1	1909	Alexandria Bay, N. Y.	Cape Vincent, N. Y.
105109	Barge	Sublett	5	5	1	1912	Subletts Ferry, Ala.	Cape Vincent, N. Y.
103352	do	Success	288	288	1	1907	Brooklyn, N. Y.	Chattanooga, Tenn.
105910	Scow	Success	75	75	0	1915	San Diego, Cal.	New York, N. Y.
105028	Barge	Sudco	54	45	1	1912	Port Lavaca, Tex.	San Diego, Cal.
58118	Canal boat	Summer Hill	164	161	1	1901	Durhamville, N. Y.	Port Lavaca, Tex.
104246	Barge	Summit Hill	739	641	3	1910	Noank, Conn.	New York, N. Y.
57879	Scow	Sun	183	153	1	1884	Brooklyn, N. Y.	Do.
57972	do	Sunflower	28	28	0	1897	Seattle, Wash.	Tacoma, Wash.
100030	Barge	Sunlite	7	7	0	1914	Bunline, Tenn.	Chattanooga, Tenn.
58095	do	Sunlight	144	127	2	1901	Port Richmond, N. Y.	Baltimore, Md.
103927	do	Sunnyside	221	221	1	1909	Rondout, N. Y.	New York, N. Y.
102433	do	Sunny South	223	223	1	1905	Parkersburg, W. Va.	New York, N. Y.
58104	Scow	Superior	31	31	1	1894	West Superior, Wis.	Pittsburgh, Pa.
58132	Barge	Superior	285	285	0	1902	St. Michael, Alaska.	Duluth, Minn.
102324	do	Support	368	368	1	1904	Brooklyn, N. Y.	St. Michael, Alaska.
103587	Scow	Surf	11	11	0	1908	Ketchikan, Alaska.	New York, N. Y.
102733	Barge	Susan Clark	145	145	1	1888	South Rondout, N. Y.	Ketchikan, Alaska.
105879	Scow	Susitna	30	30	0	1915	Seattle, Wash.	New York, N. Y.
103772	do	Susitna No. 1	136	136	0	1903	do	Juncata, Alaska.
103773	do	Susitna No. 2	44	44	0	1909	do	St. Michael, Alaska.
57746	Barge	Susquehanna	290	276	1	1874	New Baltimore, N. Y.	Do.
103496	do	Susquehanna	391	391	1	1908	Elkton, Md.	New York, N. Y.
105535	do	Swansee	466	466	1	1913	Chesapeake City, Md.	Philadelphia, Pa.
104598	do	Swann	9	9	1	1011	Dandridge, Tenn.	Do.
57858	do	Swansboro	188	180	2	1897	Swansboro, N. C.	Chattanooga, Tenn.
								Baltimore, Md.

1 Formerly st. p. Arizona.

UNRIGGED MERCHANT VESSELS OF THE UNITED STATES—Continued.

Official No.	Class.	Name of vessel.	Gross tonnage.	Net tonnage.	Crew.	When built.	Where built.	Home port (where permanent document issues).
58135	Barge.	Swearingen	301	301	1	1902	Philadelphia, Pa.	Galveston, Tex.
163601	do	Sylvania	317	317	1	1908	Perth Amboy, N. J.	New York, N. Y.
162164	do	Sylvester	382	365	0	1904	Gilderacove, Conn.	Hartford, Conn.
T.								
60589	Barge.	T. F. NEWMAN.	855	749	4	1902	Port Huron, Mich.	Duluth, Minn.
163668	do	T. H. Mullin	13	13	2	1908	Decatur, Ala.	Mobile, Ala.
164261	do	T. H. Trahey	494	494	2	1910	St. Michael, Alaska	St. Michael, Alaska.
165409	Scow.	T. H. Co. No. 2.	36	36	0	1913	Seattle, Wash.	Seattle, Wash.
165687	Dredge.	T. C. Co. No. 1.	30	30	2	1912	Westfield, N. Y.	Toledo, Ohio.
165688	Scow.	T. C. Co. No. 2.	42	42	2	1912	Toledo, Ohio.	Do.
164721	do	T. H. P. Co. No. 1.	24	24	0	1912	Port Blakeley, Wash.	Seattle, Wash.
164722	do	T. H. P. Co. No. 2.	24	24	0	1912	do	Do.
165633	do	T. I. D. No. 1.	195	195	1	1913	Sault Ste. Marie, Mich.	Marquette, Mich.
163672	do	T. M. Co. No. 3.	64	64	0	1901	Tacoma, Wash.	Tacoma, Wash.
163673	do	T. M. Co. No. 4.	65	65	0	1903	do	Do.
56432	Canal boat.	T. M. Leonard.	104	99	1	1839	Champlain, N. Y.	Rouses Point, N. Y.
163139	Scow.	T. P. Co. No. 10.	5	5	0	1913	Port Townsend, Wash.	Port Townsend, Wash.
165140	do	T. P. Co. No. 17.	5	5	0	1913	do	Do.
59403	Canal boat.	T. B. Quinn	69	64	1	1881	Whitehall, N. Y.	Plattsburg, N. Y.
59371	Barge.	T. B. Root.	163	159	2	1871	New Baltimore, N. Y.	New Haven, Conn.
59483	do	T. B. S.	206	206	2	1898	Brooklyn, N. Y.	New York, N. Y.
34282	do	T. T. Quackenbush.	125	125	2	1897	do	Do.
59542	Scow.	T. T. & B. Co. No. 1.	120	120	1	1900	Tacoma, Wash.	Tacoma, Wash.
59543	do	T. T. & B. Co. No. 2.	26	26	1	1900	do	Do.
59581	do	T. T. & B. Co. No. 3.	192	192	0	1902	do	Do.
162417	do	T. T. & B. Co. No. 4.	160	160	0	1905	do	Do.
164782	do	T. T. & B. Co. No. 5.	111	111	0	1912	Seattle, Wash.	Port Townsend, Wash.
39777	do	T. T. & B. Co. No. 6.	129	129	0	1900	Tacoma, Wash.	Tacoma, Wash.
162631	do	T. T. & B. Co. No. 7.	165	165	0	1905	do	Do.
163047	do	T. T. & B. Co. No. 8.	29	29	1	1908	do	Do.
163792	do	T. T. & B. Co. No. 9.	151	151	0	1909	do	Do.
163832	do	T. T. & B. Co. No. 10.	180	180	0	1909	do	Do.
59480	Barge.	Tacoma Mill Co. No. 1.	140	140	0	1896	do	Port Townsend, Wash.
59490	do	Tacoma Mill Co. No. 2.	230	230	0	1898	do	Do.
164918	Scow.	Tacoma No. 1.	26	26	0	1912	do	Tacoma, Wash.
163590	do	Tacoma No. 2.	125	125	0	1906	do	Do.
163591	do	Tacoma No. 3.	53	53	0	1906	do	Do.
163592	do	Tacoma No. 4.	53	53	0	1906	do	Do.
163630	do	Tacoma No. 5.	63	63	0	1907	do	Do.
164919	do	Tacoma No. 6.	37	37	0	1912	do	Do.
164398	do	Taku No. 1.	22	22	0	1911	Port Blakeley, Wash.	Seattle, Wash.
164399	do	Taku No. 2.	8	8	0	1911	do	Do.
145964	do	Talco	14	14	0	1903	Ballard, Wash.	Nome, Alaska.
162728	Barge.	TANARUCK.	177	177	2	1906	Perth Amboy, N. J.	Perth Amboy, N. J.
165533	do	TAMESH.	632	618	0	1913	Newport News, Va.	New York, N. Y.
163252	do	Tampa.	176	176	1	1906	Brooklyn, N. Y.	Do.
165724	do	Tampa.	473	473	3	1914	Elkton, Md.	Philadelphia, Pa.
59482	do	TANANA.	383	356	0	1898	Elizabeth, N. J.	St. Michael, Alaska.
161440	Scow.	Tangent.	498	492	7	1911	Superior, Wis.	Duluth, Minn.
163711	Barge.	Tangler.	433	433	1	1909	Elkton, Md.	Philadelphia, Pa.
165397	do	Tango.	231	231	1	1913	Lookmoor, La.	Morgan City, La.
59411	do	Tappan.	221	200	1	1890	Weehawken, N. J.	New York, N. Y.
59425	do	Tarrytown.	370	334	1	1887	Brooklyn, N. Y.	Do.
59453	do	Taunton.	318	302	2	1893	Noank, Conn.	Fall River, Mass.
163748	Canal boat.	Taylor and Lawrence.	106	99	1	1891	Tonawanda, N. Y.	Albany, N. Y.
165600	House boat.	Teal.	62	62	0	1914	Detroit, Mich.	Detroit, Mich.
59585	Barge.	Tealuck.	214	220	1	1902	Weehawken, N. J.	New York, N. Y.
59503	Scow.	Teddy.	18	18	0	1896	Anacortes, Wash.	Port Townsend, Wash.
59606	do	Teddy.	267	267	0	1903	Stilacocoe, Wash.	Do.
162683	do	Teddy.	165	165	0	1905	Tacoma, Wash.	Tacoma, Wash.
163970	Barge.	Teddy.	427	427	1	1909	Lake Charles, La.	Pensacola, Fla.
163449	Scow.	Tenas.	11	11	0	1908	Port Townsend, Wash.	Port Townsend, Wash.
162055	Canal boat.	Teresa.	100	95	1	1891	Durhamville, N. Y.	Plattsburg, N. Y.
162805	do	Teresa M. Carey.	108	99	1	1906	Whitehall, N. Y.	Albany, N. Y.
59452	Scow.	Terra Cotta.	208	198	1	1892	Perth Amboy, N. J.	Perth Amboy, N. J.
59467	do	Tautonic.	253	253	1	1892	South Rondout, N. Y.	New York, N. Y.
59403	Barge.	The Baby.	250	250	1	1898	New York, N. Y.	Do.
162918	do	The Limit.	713	591	2	1906	Superior, Wis.	Duluth, Minn.
164077	do	The Massengill.	6	6	1	1898	Johnsons Landing, Tenn.	Chattanooga, Tenn.
164978	do	The Moore.	6	6	1	1905	Moore's Landing, Tenn.	Do.
162886	Scow.	Theob.	299	296	1	1905	Worce, Alaska.	Eagle, Alaska.
60412	Barge.	Theodore.	126	126	2	1882	Brooklyn, N. Y.	New York, N. Y.
164228	Canal boat.	Theo. E. Cowles.	165	99	1	1893	Tonawanda, N. Y.	Albany, N. Y.
59455	do	Theo. G. Ward.	100	95	1	1892	Moses Kill, N. Y.	Plattsburg, N. Y.
59588	do	Theresa Kinney.	105	99	1	1902	Watervliet, N. Y.	Albany, N. Y.
165185	Barge.	The Williams Line No. 20.	209	209	1	1913	Brooklyn, N. Y.	New York, N. Y.
59552	Scow.	32.	382	382	0	1900	Duluth, Minn.	Duluth, Minn.
164187	do	34.	220	220	1	1903	Buffalo, N. Y.	Do.

* Formerly barge C. T. Snyder.

* Formerly scow Griffin No. 1.

UNRIGGED MERCHANT VESSELS OF THE UNITED STATES—Continued.

Official No.	Class.	Name of vessel.	Gross tonnage.	Net tonnage.	Crew.	When built.	Where built.	Home port (where permanent document issued).
164188	Scow	30	352	352	1	1006	Buffalo, N. Y.	Duluth, Minn.
56580	do	Thistle	18	18	0	1901	Anacortes, Wash.	Seattle, Wash.
163055	do	Thilket	20	20	0	1007	Seattle, Wash.	Portland, Oreg.
164389	do	Thilket	15	15	0	1911	Port Townsend, Wash.	Juneau, Alaska.
58504	do	Thomas	15	15	0	1896	Anacortes, Wash.	Port Townsend, Wash.
165499	Canal boat	Thomas Colombo	101	97	1	1913	Waterford, N. Y.	Albany, N. Y.
58595	Barge	Thomas Brewer	257	257	1	1902	Rondout, N. Y.	New York, N. Y.
59591	do	Thomas Bulger	255	265	1	1900	do	do
162619	do	Thomas Clooney	574	568	2	1905	Lasko Charles, Ia.	Pensacola, Fla.
163179	do	Thomas Oage	193	193	1	1906	West Haven, Conn.	New York, N. Y.
163483	Canal boat	Thompson Griffin	46	46	1	1910	Hudson Falls, N. Y.	Albany, N. Y.
162969	Barge	Thomas Halo	207	207	1	1896	Rondout, N. Y.	New York, N. Y.
164225	do	Thomas Hasset	277	277	1	1909	Kingston, N. Y.	do
164712	do	Thomas Kelly, sr.	409	409	1	1911	do	do
59473	do	Thos. Mason	270	279	1	1893	Port Richmond, N. Y.	do
163866	do	Thomas McGeeney	303	303	1	1069	Kingston, N. Y.	do
59469	do	Thomas Monk	261	261	1	1894	Port Richmond, N. Y.	do
163375	do	Thomas Monk	395	385	1	1908	Kingston, N. Y.	do
162143	do	Thomas O'Brien	317	317	1	1903	Rondout, N. Y.	do
162939	Canal boat	Thos. A. McMullen	108	108	1	1902	Moose Kill, N. Y.	Albany, N. Y.
165136	Barge	Thos. A. O'Neill	205	205	1	1909	Rondout, N. Y.	do
163898	Canal boat	Thomas A. Tucker	116	115	1	1908	Watervliet, N. Y.	do
59500	Barge	Thos. F. Mackey	224	224	0	1923	Kingston, N. Y.	New York, N. Y.
59504	do	Thomas F. Mackey	221	221	1	1901	Eddyville, N. Y.	do
162768	Canal boat	Thomas J. Carbray	103	97	1	1900	Fort Ann, N. Y.	Plattsburg, N. Y.
59592	Barge	Thomas J. Cleaver	385	385	1	1897	Elkton, Md.	Philadelphia, Pa.
164518	Canal boat	Thomas J. Deegan	135	128	1	1911	Whitehall, N. Y.	Albany, N. Y.
164977	Barge	Thomas J. Moran	306	306	1	1909	Kingston, N. Y.	New York, N. Y.
164649	Canal boat	Thomas J. McNally	100	99	1	1911	Rondout, N. Y.	Albany, N. Y.
164457	do	Thos. J. Smith	103	97	1	1911	Waterford, N. Y.	do
165338	do	Thomas L. Tucker, jr.	118	110	1	1897	Tonawanda, N. Y.	do
162187	Barge	Thomas M. Hightor	371	349	0	1903	Rondout, N. Y.	New York, N. Y.
59450	Canal boat	Thomas P. Sloyan	97	92	1	1890	Whitehall, N. Y.	Plattsburg, N. Y.
59477	Barge	Thomas P. Stran, jr.	226	217	2	1890	Deliel, Del.	Elizabeth City, N. C.
164005	do	Thos. B. Sawyer	397	397	1	1908	Bleighsburg, N. Y.	New York, N. Y.
59583	do	Thos. V. Peterson	172	172	0	1901	Brooklyn, N. Y.	do
163774	do	Thomas Edison Mulqueen	422	422	1	1914	Kingston, N. Y.	do
164648	Canal boat	Thompson Smith	105	99	1	1911	Waterford, N. Y.	Plattsburg, N. Y.
163930	Scow	Thor	44	44	0	1900	Utsaladdy, Wash.	Port Townsend, Wash.
59581	do	Thorn	18	18	0	1901	Anacortes, Wash.	Seattle, Wash.
165160	do	Thurston County Iy. No. 1	68	68	0	1913	Tacoma, Wash.	Tacoma, Wash.
165984	Barge	Tlger	6	6	2	1909	Alton, Ill.	St. Louis, Mo.
164300	Scow	Tilloum	13	13	0	1909	Bremerton, Wash.	Seattle, Wash.
165005	Barge	Tloga	408	435	1	1912	West New York, N. J.	New York, N. Y.
163105	do	Tlp Top	410	410	0	1907	Perth Amboy, N. J.	do
182261	Dredge	TIPPERARY BOY	379	291	1	1901	Wilmington, Del.	Buffalo, N. Y.
59438	Barge	Tivoll	455	422	1	1880	Brooklyn, N. Y.	New York, N. Y.
166032	Scow	Toad No. 1	5	5	0	1916	Anacortes, Wash.	Seattle, Wash.
162746	do	Togo	33	33	2	1905	Duluth, Minn.	Duluth, Minn.
166004	Barge	Togus	67	43	2	1916	Belfast, Me.	Castine, Me.
166037	do	Togus No. 2	67	67	2	1915	Castine, Me.	do
59480	do	Tom	231	231	0	1898	Dallard, Wash.	Port Townsend, Wash.
163185	Scow	Tom	67	67	0	1907	La Connor, Wash.	do
164232	Barge	Tom	9	9	1	1907	Clarington, Ohio	Wheeling, W. Va.
59575	Scow	Tom No. 1	63	63	0	1901	New Whatcom, Wash.	Port Townsend, Wash.
59569	Barge	Tommy	169	169	2	1900	Brooklyn, N. Y.	New York, N. Y.
165754	Scow	Tommy	7	7	0	1914	La Connor, Wash.	Seattle, Wash.
166003	Barge	Toms River	305	305	1	1914	Rondout, N. Y.	New York, N. Y.
59528	do	Tonawanda	417	393	1	1890	Brooklyn, N. Y.	do
164962	Scow	Tonawanda	253	251	1	1905	Philadelphia, Pa.	Buffalo, N. Y.
163202	Barge	Top	32	32	0	1907	Beaufort, N. C.	Beaufort, N. C.
59577	do	Tornado	332	322	1	1901	Perth Amboy, N. J.	Perth Amboy, N. J.
51274	Scow	Totuskov	223	223	1	1894	Elkton, Md.	Philadelphia, Pa.
162176	do	Tracy	78	78	0	1904	Anderson Island, Wash.	Tacoma, Wash.
163740	do	Trader	125	125	0	1900	Gertrude, Wash.	do
163770	do	Trader No. 2	31	31	0	1913	do	Seattle, Wash.
162720	Barge	Transfer	6	6	1	1906	McGregor, Iowa	Dubuque, Iowa.
165219	do	Transit	435	422	1	1913	Mariners Harbor, N. Y.	New York, N. Y.
59597	do	Transport	221	221	1	1902	Brooklyn, N. Y.	do
164532	Scow	Transport	11	11	0	1911	Illehardson, Wash.	Port Townsend, Wash.
59507	do	Trap scow No. 1	7	7	0	1899	New Whatcom, Wash.	Seattle, Wash.
59506	do	Trap scow No. 2	7	7	0	1899	do	do
59509	do	Trap scow No. 3	7	7	0	1899	do	do
59511	do	Trap scow No. 5	7	7	0	1899	do	do
59514	do	Trap scow No. 8	7	7	0	1899	do	do
59517	do	Trap scow No. 10	7	7	0	1899	do	do
59518	do	Trap scow No. 11	7	7	0	1899	do	do
59520	do	Trap scow No. 13	7	7	0	1899	do	do
59521	do	Trap scow No. 14	7	7	0	1899	do	do
59522	do	Trap scow No. 15	7	7	0	1899	do	do

† Formerly canal boat Robert H. Cooke.

* Formerly barge Minnie N. Saylor.

† Steel.

† Rebuilt 1909.

UNRIGGED MERCHANT VESSELS OF THE UNITED STATES—Continued.

Official No.	Class.	Name of vessel.	Gross tonnage.	Net tonnage.	Crew.	When built.	Where built.	Home port (where permanent document issues).
59523	Scow	Trap scow No. 16	7	7	0	1899	New Whatcom, Wash.	Seattle, Wash.
59525	do	Trap scow No. 18	7	7	0	1899	do	Do.
59548	do	Trap scow No. 19	7	7	0	1900	do	Do.
59549	do	Trap scow No. 20	7	7	0	1900	do	Do.
59554	do	Trap scow No. 21	7	7	0	1900	do	Do.
59555	do	Trap scow No. 22	7	7	0	1900	do	Port Townsend, Wash.
59556	do	Trap scow No. 23	7	7	0	1900	do	Seattle, Wash.
59557	do	Trap scow No. 24	7	7	0	1900	do	Do.
59559	do	Trap scow No. 25	7	7	0	1900	do	Do.
59560	do	Trap scow No. 27	7	7	0	1900	do	Do.
59562	do	Trap scow No. 28	7	7	0	1900	do	Port Townsend, Wash.
59565	do	Trap scow No. 30	7	7	0	1900	do	Seattle, Wash.
165821	do	Trap scow No. 31	10	10	0	1914	Eliza Island, Wash.	Do.
162687	Barge	Traveler	222	222	1	1905	Kingston, N. Y.	New York, N. Y.
165216	do	Tremley Transportation Co. No. 4	417	417	2	1912	Brooklyn, N. Y.	Do.
59527	do	Tremont	288	267	1	1899	Port Richmond, N. Y.	Do.
162810	do	Trent	372	372	2	1868	Elkton, Md.	Baltimore, Md.
59544	do	Trinl	108	108	1	1900	Brooklyn, N. Y.	New York, N. Y.
59493	do	Trinl	460	460	0	1893	Boston, Mass.	New London, Conn.
163590	Scow	Trinder	610	610	0	1908	Ballard, Wash.	Tacoma, Wash.
59465	Barge	Triton	281	281	2	1893	Elkton, Md.	Seaford, Del.
59434	do	Troy	660	635	3	1889	Noank, Conn.	New York, N. Y.
59437	do	Troy	402	373	1	1890	Brooklyn, N. Y.	Do.
59531	do	True Hilo	415	415	1	1890	South Rondout, N. Y.	Do.
59532	do	Tuckahoe	289	266	1	1899	Port Richmond, N. Y.	Do.
165391	do	Tuckahoe	466	406	1	1913	Chesapeake City, Md.	Philadelphia, Pa.
165490	do	Tucson	283	283	1	1913	Brooklyn, N. Y.	New York, N. Y.
165324	do	Turley	8	8	1	1906	Turley Ferry, Tenn.	Chattanooga, Tenn.
59481	do	Turlo	25	25	4	1898	Newport, R. I.	Newport, R. I.
164223	do	Turtle	46	39	1	1906	Hammond, N. Y.	Cape Vincent, N. Y.
59598	do	20th Century	75	75	1	1901	Buffalo, N. Y.	Buffalo, N. Y.
59547	do	Union Cities	162	162	0	1900	Hastings, Miss.	St. Paul, Miss.
163010	do	Twins	210	210	1	1901	Brooklyn, N. Y.	New York, N. Y.
24040	do	Two Brothers	1,382	1,203	2	1868	Farmingdale, Mo.	Tacoma, Wash.
165081	Scow	Two Brothers	172	172	0	1912	Port Blakeley, Wash.	Seattle, Wash.
162705	Barge	Two Friends	459	459	1	1900	Elkton, Md.	Philadelphia, Pa.
59486	Scow	Tyce	253	253	0	1890	Point Roberts, Wash.	Port Townsend, Wash.
163123	do	Tyce	73	73	0	1907	Port Townsend, Wash.	Seattle, Wash.
162333	Barge	Tyroconnell	350	350	1	1904	Brooklyn, N. Y.	New York, N. Y.
165388	Scow	Tyroco	107	99	0	1898	South Rondout, N. Y.	Port Amboy, N. J.
U.								
165412	Dredge	U. D. Co. No. 2	460	460	35	1907	Galveston, Tex.	Galveston, Tex.
164710	Barge	U. S. P. Co. No. 1	32	32	0	1911	Cedar Keys, Fla.	Cedar Keys, Fla.
162543	Scow	U. S. Rush	61	61	0	1905	Coppermount, Alaska	Ketchikan, Alaska
163206	Barge	Ulater	369	369	0	1906	Kingston, N. Y.	New York, N. Y.
163780	do	Ulater	316	316	1	1909	Ecorse, Mich.	Buffalo, N. Y.
60111	do	Ulater Blue Stone Co. No. 1	160	160	1	1893	Edlyville, N. Y.	New York, N. Y.
163938	do	Uncle Paul No. 2	64	64	1	1909	Chamont, N. Y.	Oswego, N. Y.
165115	do	Underhill	207	207	0	1912	Mariners Harbor, N. Y.	New York, N. Y.
60112	Scow	Union	147	147	3	1898	Port Amboy, N. J.	Port Amboy, N. J.
169006	Barge	Union	35	35	3	1887	Waverly Mill, S. C.	Georgetown, S. C.
60119	do	Union No. 1	21	21	0	1902	Ballard, Wash.	Seattle, Wash.
60120	do	Union No. 2	21	21	0	1902	do	Do.
165017	do	Union No. 2	253	253	0	1912	Seattle, Wash.	Do.
60121	do	Union No. 3	21	21	0	1902	do	Do.
60122	do	Union No. 4	21	21	0	1902	Ballard, Wash.	Do.
60123	do	Union No. 5	21	21	0	1902	do	Do.
60124	do	Union No. 6	21	21	0	1902	do	Do.
165713	do	Union Oil No. 1	199	199	0	1914	Seattle, Wash.	Do.
60113	Barge	Uranus	352	352	1	1898	Elkton, Md.	Philadelphia, Pa.
162299	do	Utah	177	177	1	1904	Port Amboy, N. J.	Port Amboy, N. J.
162713	do	Uto	220	220	1	1902	Shooters Island, N. Y.	Port Arthur, Tex.
V.								
163090	Scow	V. C. G. No. 2	8	8	0	1908	Port Orchard, Wash.	Seattle, Wash.
61116	Canal boat	V. O. Sweetman	100	95	1	1888	Whitehall, N. Y.	Rouses Point, N. Y.
163498	Barge	Vachon	638	638	0	1903	Seattle, Wash.	St. Michael, Alaska
61112	do	Valentine	305	295	3	1887	New London, Conn.	New London, Conn.
164630	do	Valentine Barth	176	170	1	1908	Counely, N. Y.	New York, N. Y.
61146	do	Valkyrie	149	139	1	1899	Brooklyn, N. Y.	Do.
163775	do	Varina	411	441	1	1914	Elkton, Md.	Philadelphia, Pa.
162917	Scow	Vashon No. 1	92	92	0	1906	La Connor, Wash.	Port Townsend, Wash.
163397	do	Vashon No. 2	160	160	0	1907	Seattle, Wash.	Do.
61129	Barge	Venus	311	298	2	1894	Elkton, Md.	Baltimore, Md.
165937	do	Venus	404	464	1	1907	Rondout, N. Y.	New York, N. Y.
61136	Canal boat	Vera Smith	137	137	1	1896	Whitehall, N. Y.	Plattsburg, N. Y.
165852	do	Verinout	130	130	1	1911	Watervliet, N. Y.	Rochester, N. Y.

1 Formerly barge J. B. Blades.

UNRIGGED MERCHANT VESSELS OF THE UNITED STATES—Continued.

Official No.	Class.	Name of vessel.	Gross tonnage.	Net tonnage.	Crew.	When built.	Where built.	Home port (where permanent document issues).
162146	Scow	Victor	82	82	0	1903	La Connor, Wash.	Seattle, Wash.
101119	Barge	Victor	425	393	1	1010	Hentley Manor, N. Y.	New York, N. Y.
162484	do	Victor Lynn	24	24	1	1905	White Haven, Md.	Crisfield, Md.
163044	do	Victoria	658	658	0	1907	Long Island City, N. Y.	New York, N. Y.
01145	Scow	Vida	18	18	0	1890	Anacortes, Wash.	Port Townsend, Wash.
162936	Barge	Vigilant	200	189	1	1903	Brooklyn, N. Y.	New York, N. Y.
165357	do	Vincent H.	314	314	0	1911	Kingston, N. Y.	Do.
01125	Canal boat	Vincent De Gorry	110	113	1	1892	Whitehall, N. Y.	Albany, N. Y.
163070	Barge	Vincent McNally	440	440	2	1907	Elkton, Md.	Philadelphia, Pa.
163405	do	Viola Henry	383	383	1	1907	Kingston, N. Y.	New York, N. Y.
01141	Scow	Violet	28	28	0	1897	Seattle, Wash.	Tacoma, Wash.
01109	Barge	Violet	334	334	1	1897	Elkton, Md.	Philadelphia, Pa.
01163	Scow	Violet May	82	82	0	1901	Seattle, Wash.	Seattle, Wash.
01168	Barge	Violet F. Higgins	298	298	1	1902	Rondout, N. Y.	New York, N. Y.
01170	do	Virginia	363	363	2	1001	Elkton, Md.	Baltimore, Md.
163222	do	Virginia	144	131	1	(†)		Richmond, Va.
163851	Canal boat	Virginia	142	142	1	1911	Watervliet, N. Y.	Rochester, N. Y.
126800	Barge	Virginia & Carolina Coast Railroad Company Barge No. 1.	1,259	1,259	7	1880	Wilmington, Del.	New York, N. Y.
165855	Scow	Vixen	30	30	0	1915	Seattle, Wash.	Seattle, Wash.
01113	Canal boat	Volunteer	100	95	1	1887	Whitehall, N. Y.	Plattsburg, N. Y.
163641	Barge	Volunteer	121	114	1	1887	Buffalo, N. Y.	Philadelphia, Pa.
01173	do	Vulcan	392	392	1	1902	Elkton, Md.	Do.
W.								
164825	Scow	W. 1.	40	40	0	1901	Iloquiam, Wash.	Port Townsend, Wash.
164826	do	W. 2.	47	47	0	1902	do.	Do.
165990	do	W. C. P. No. 1.	38	39	0	1914	Blaine, Wash.	Seattle, Wash.
07453	do	W. No. 1.	41	41	0	1898	West Superior, Wis.	Duluth, Minn.
161638	do	W. No. 1.	22	22	0	1911	Seattle, Wash.	Seattle, Wash.
163669	do	W. I. S. & G. Co. No. 1.	168	168	0	1908	Decatur, Wash.	Port Townsend, Wash.
163885	do	W. I. S. & G. Co. No. 2.	100	100	0	1909	do.	Do.
163940	do	W. I. S. & G. Co. No. 3.	100	100	0	1909	do.	Do.
164725	do	W. P. Co. No. 2.	25	25	0	1912	Seattle, Wash.	Seattle, Wash.
164726	do	W. P. Co. No. 3.	25	25	0	1912	do.	Do.
164870	do	W. P. Co. No. 4.	23	23	0	1912	do.	Do.
164871	do	W. P. Co. No. 5.	23	23	0	1912	do.	Do.
164793	do	W. R. & F. Co. No. H.	10	10	0	1912	do.	Do.
163172	do	W. S.	18	18	0	1907	Port Hadlock, Wash.	Port Townsend, Wash.
163978	do	W. T. & B. Co. 1.	145	145	0	1909	Seattle, Wash.	Seattle, Wash.
163991	do	W. T. & B. Co. 2.	158	158	0	1909	do.	Do.
164011	do	W. T. & B. Co. 3.	194	194	0	1910	do.	Do.
164018	do	W. T. & B. Co. 4.	194	194	0	1910	do.	Port Townsend, Wash.
164045	do	W. T. & B. Co. 5.	113	113	0	1910	do.	Do.
164073	do	W. T. & B. Co. 6.	113	113	0	1910	do.	Do.
164203	do	W. T. & B. Co. 7.	193	193	0	1910	do.	Seattle, Wash.
164547	do	W. T. & B. Co. 8.	198	198	0	1911	do.	Do.
164508	do	W. T. & B. Co. 9.	199	198	0	1911	do.	Do.
164643	do	W. T. & B. Co. 10.	208	208	0	1911	do.	Do.
164644	do	W. T. & B. Co. 11.	208	208	0	1911	do.	Do.
164736	do	W. T. & B. Co. 12.	231	231	0	1912	do.	Do.
164769	do	W. T. & B. Co. 13.	231	231	0	1912	do.	Do.
164802	do	W. T. & B. Co. 14.	231	231	0	1912	Ballard, Wash.	Do.
164921	do	W. T. & B. Co. 15.	231	231	0	1912	Seattle, Wash.	Do.
164848	do	W. T. & B. Co. No. 16.	138	138	0	1912	do.	Do.
161978	do	W. T. & B. Co. No. 17.	145	145	0	1912	do.	Do.
165047	do	W. T. & B. Co. No. 18.	231	231	0	1912	do.	Do.
165100	do	W. T. & B. Co. No. 19.	231	231	0	1912	do.	Do.
165435	do	W. T. & B. Co. 21.	105	105	0	1913	do.	Do.
165613	do	W. T. & B. Co. 22.	187	187	0	1914	do.	Do.
165903	do	W. T. Co. No. 2.	69	69	0	1912	South Bend, Wash.	Port Townsend, Wash.
03660	do	W. A. Carlo	23	23	0	1901	Seattle, Wash.	Seattle, Wash.
163672	Canal boat	W. A. Child	191	99	1	1914	Waterford, N. Y.	Albany, N. Y.
163170	Barge	W. A. Child	402	402	1	1912	South Rondout, N. Y.	New York, N. Y.
162205	do	W. A. Marshall	600	600	1	1903	Rondout, N. Y.	Do.
162898	Canal boat	W. A. Winnie	120	114	1	1885	Elkton, N. Y.	Plattsburg, N. Y.
02938	do	W. B. Travis	119	113	1	1893	Whitehall, N. Y.	Do.
163541	do	W. C. Lafountain	104	99	1	1908	Champlain, N. Y.	Rouses Point, N. Y.
02939	do	W. C. Trotter	103	97	1	1893	do.	Do.
03031	do	W. C. Wiley	98	93	1	1880	Buffalo, N. Y.	Albany, N. Y.
161470	Barge	W. D. Brimmler	334	312	1	1910	Kingston, N. Y.	New York, N. Y.
163027	do	W. D. Dittmar	374	374	1	1909	do.	Do.
160032	Canal boat	W. E. Danforth	129	120	1	1894	Buffalo, N. Y.	Buffalo, N. Y.
02920	Barge	W. E. Peck	185	176	1	1891	City Island, N. Y.	New York, N. Y.
162763	Canal boat	W. F. Bacon	103	98	1	1906	Whitehall, N. Y.	Plattsburg, N. Y.
165500	Barge	W. Ferdinand Armstrong	352	371	1	1913	Athens, N. Y.	Albany, N. Y.
162201	Canal boat	W. F. Cody	103	98	1	1903	Watervliet, N. Y.	Rouses Point, N. Y.
163084	Barge	W. F. Gilbert	260	260	1	1906	South Rondout, N. Y.	New York, N. Y.

1 Formerly barge Harry Schaefer.

1 Formerly a st. D. Canton.
b barge N. Y., P. & N. R. R. Barge No. 4.1 Formerly scow H. & D. No. 14.
† Rebuilt 1907.

UNRIGGED MERCHANT VESSELS OF THE UNITED STATES—Continued.

Official No.	Class.	Name of vessel.	Gross tonnage.	Net tonnage.	Crew.	When built.	Where built.	Home port (where permanent document issues).
63062	Scow	W. F. Nelson	23	23	0	1902	Seattle, Wash.	Seattle, Wash.
163008	Canal boat	W. F. O'Rourke, jr.	118	112	1	1893	Albion, N. Y.	Plattsburg, N. Y.
163034	Barge	W. G. Hoffman	208	204	0	1904	Kingston, N. Y.	New York, N. Y.
162401	do	W. H. Brown	361	339	1	1903	Rondout, N. Y.	Do.
63037	do	W. J. Bennett	321	321	0	1901	Port Richmond, N. Y.	Do.
162729	do	W. J. Saylor	456	456	1	1906	Elkton, Md.	Philadelphia, Pa.
162873	do	W. J. Turek	334	334	1	1905	Rondout, N. Y.	New York, N. Y.
164146	Canal boat	W. L. Fee	104	99	1	1889	Durhamville, N. Y.	Albany, N. Y.
63055	do	W. M. Barton	133	124	1	1891	Lockport, N. Y.	New York, N. Y.
163535	Barge	W. M. Moran	580	580	1	1913	Kingston, N. Y.	Do.
62936	do	W. M. Rogers	168	159	0	1892	Kennebunk Port, Me.	Boston, Mass.
63076	Canal boat	W. N. Sweet	105	100	1	1902	Whitehall, N. Y.	Rouses Point, N. Y.
62909	do	W. O. Ray	102	97	1	1888	Orwell, Vt.	Plattsburg, N. Y.
163877	Barge	W. R. Markle	265	265	3	1909	Parkersburg, W. Va.	Pittsburgh, Pa.
162528	Canal boat	W. S. Bennett	103	98	1	1904	Champlain, N. Y.	Rouses Point, N. Y.
163034	Scow	W. S. M. Co.	11	11	0	1901	Lopez, Wash.	Port Townsend, Wash.
163870	Canal boat	W. S. Silingsby	123	117	1	1909	Whitehall, N. Y.	Albany, N. Y.
162770	do	W. W. Richards	102	97	1	1906	Rondout, N. Y.	Do.
62856	Barge	W. W. Skiddy	200	190	1	1887	City Island, N. Y.	Bridgeport, Conn.
161509	do	W. H. E. Bravender	221	221	0	1903	Kingston, N. Y.	New York, N. Y.
162945	do	W. J. B. Shull	66	66	4	1906	Beaufort, N. C.	Beaufort, N. C.
62918	Canal boat	W. Millard's Sons	117	111	1	1890	Whitehall, N. Y.	Albany, N. Y.
62910	do	W. B. and A. L. Rogers	106	101	1	1889	Moses Kill, N. Y.	Burlington, Vt.
60331	Barge	Wecamaw	349	336	3	1894	Port Jefferson, N. Y.	Boston, Mass.
105-130	do	Waco	152	152	1	1913	Kingston, N. Y.	New York, N. Y.
161154	do	Wagner	10	10	1	1910	Burlington, Iowa	Des Moines, Iowa
63021	Scow	Waldron	7	7	0	1900	Port Angeles, Wash.	Seattle, Wash.
165711	Barge	Wallace	314	308	0	1914	Gildersleeve, Conn.	Hartford, Conn.
63023	do	Wallo	31	31	2	1900	East Grand Forks, Minn.	Pembina, N. Dak.
165994	do	Waller No. 2	7	7	0	1912	Kingston, Tenn.	Chattanooga, Tenn.
62978	Scow	Walt	7	7	0	1896	Anacortes, Wash.	Port Townsend, Wash.
62974	do	Walter	6	6	0	1897	Point Roberts, Wash.	Do.
102420	Canal boat	Walter Fallon	104	98	1	1905	Whitehall, N. Y.	Albany, N. Y.
62927	do	Walter G. White	102	97	1	1891	Champlain, N. Y.	Rouses Point, N. Y.
103159	do	Walter H. Yell	104	99	1	1907	Whitehall, N. Y.	Do.
103525	do	Walter N. Weeks	131	125	1	1908	do	Albany, N. Y.
62989	Barge	Walter P. Crane	310	310	1	1894	Rondout, N. Y.	New York, N. Y.
62919	do	Waltton	437	457	1	1896	Ellerbeport, N. Y.	Do.
165433	do	Wanderhoff	399	399	0	1912	Mariners Harbor, N. Y.	Do.
163447	do	Wanderer	369	369	0	1908	Perth Amboy, N. J.	Do.
166012	do	Ward No. 12	291	291	1	1911	Asiaria, N. Y.	Do.
166013	do	Ward No. 17	277	277	0	1912	do	Do.
166014	do	Ward No. 10	284	284	1	1913	do	Do.
63036	do	Warfield	144	128	2	1901	Port Richmond, N. Y.	Baltimore, Md.
93029	Canal boat	Warner Miller Co.	130	130	1	1888	Durhamville, N. Y.	New York, N. Y.
103227	Barge	Warners	224	202	1	1907	Port Richmond, N. Y.	Do.
103571	do	Warren	314	308	0	1914	Gildersleeve, Conn.	Hartford, Conn.
62999	do	Warrior	311	281	1	1899	Weohawken, N. J.	New York, N. Y.
36708	do	Warwick	405	405	1	1897	Elkton, Md.	Philadelphia, Pa.
63062	do	Washington	340	333	1	1897	Baltimore, Md.	Richmond, Va.
163063	Scow	Washington	193	193	0	1900	Seattle, Wash.	Seattle, Wash.
164896	Barge	Washington	5	5	1	1912	Colton Port, Tenn.	Chattanooga, Tenn.
163030	Scow	Washington No. 1	150	150	0	1900	Seattle, Wash.	Seattle, Wash.
163040	do	Washington No. 3	95	95	0	1900	do	Do.
163150	do	Washington No. 5	60	60	0	1907	Anacortes, Wash.	Do.
164401	do	Washington No. 6	97	97	0	1911	Seattle, Wash.	Do.
163321	do	Washington No. 7	60	60	0	1907	Anacortes, Wash.	Do.
164463	do	Washington No. 8	15	15	0	1911	Seattle, Wash.	Do.
164464	do	Washington No. 9	14	14	0	1911	do	Do.
165076	do	Washington No. 13	15	15	0	1912	do	Do.
165259	do	Washington No. 14	6	6	0	1913	do	Do.
165359	Barge	Washoe	279	257	0	1908	Perth Amboy, N. J.	Perth Amboy, N. J.
63001	do	Washington	710	673	7	1898	Portland, Ore.	Seattle, Wash.
63080	Scow	Wasp	18	18	0	1902	Wadsworth, Alaska	Richmond, Alaska
62994	do	Wasp	18	18	0	1896	Anacortes, Wash.	Port Townsend, Wash.
165697	Barge	Waterell	400	406	0	1912	Port Richmond, N. Y.	New York, N. Y.
63030	do	Water Queen	165	165	1	1900	Leavenworth, Ind.	Wheeling, W. Va.
63073	do	Watertown	440	414	1	1903	Weohawken, N. J.	New York, N. Y.
63016	do	Watkins	110	95	1	1900	Brooklyn, N. Y.	Do.
165997	do	Wauklyn	176	176	0	1908	Phoenix, N. Y.	Do.
62947	House boat	Waunegan	58	58	4	1893	Oswego, N. Y.	Cape Vincent, N. Y.
164600	Scow	Wessel	18	18	0	1911	Quadra, Alaska	Port Townsend, Wash.
165200	do	Wessel	244	244	1	1913	Seattle, Wash.	St. Michael, Alaska.
162067	Canal boat	Weber Brothers	100	95	1	1892	Northumberland, N. Y.	Albany, N. Y.
126402	Barge	Weehawken	238	227	1	1896	Camden, N. J.	New York, N. Y.
163307	do	Webster	220	199	1	1907	Port Richmond, N. Y.	Do.
63045	do	Weir	311	276	2	1901	Bath, Me.	Fall River, Mass.

1 Formerly canal boat Walter B. Griswold.

2 Formerly barge Gladious. Rebuilt, 1915.

3 Formerly scow P. B. W. P. Co. No. 5.

4 Formerly scow P. B. W. P. Co. No. 1.

5 Formerly barge T. B. Co. No. 1.

(a) Charles A. Pool.

6 Formerly s.s. (b) N. Y. Cent'l L'g Co. No. 11.

(c) New York Central No. 11.

† Rebuilt, 1905.

UNRIGGED MERCHANT VESSELS OF THE UNITED STATES—Continued.

Official No.	Class.	Name of vessel.	Gross tonnage.	Net tonnage.	Crew.	When built.	Where built.	Home port (where permanent document issued).
164993	Barge	Welcome	14	14	1	1912	Terre Haute, Ind.	Evansville, Ind.
163666	do	Wessels	282	282	1	1908	Sloigtsburg, N. Y.	New York, N. Y.
62862	Scow	West	80	76	2	1882	Brooklyn, N. Y.	Do.
62883	Barge	West End	121	121	5	1887	Millbridge, Me.	Gloucester, Mass.
62855	do	West Farms	148	148	0	1895	Long Island City, N. Y.	New York, N. Y.
62952	do	Westmoreland	256	256	0	1839	Port Richmond, N. Y.	Do.
62931	do	West Superior	134	134	2	1898	West Superior, Wis.	Duluth, Minn.
63031	do	Weyerton	145	128	2	1901	Port Richmond, N. Y.	Baltimore, Md.
162502	do	Wheatland	183	183	1	1838	Wilmington, Del.	New York, N. Y.
62591	do	Wheeler and Howes	256	249	1	1897	South Rondout, N. Y.	Do.
62965	do	Wheeling	132	62	2	1897	Baltimore, Md.	Baltimore, Md.
81774	do	Whidby	28	28	0	1901	Coupeville, Wash.	Seattle, Wash.
164597	do	White	6	6	1	1905	Smithsonia, Ala.	Chattanooga, Tenn.
162329	do	White Ball	611	611	0	1904	Perth Amboy, N. J.	New York, N. Y.
164042	do	White Crest No. 1	17	17	0	1911	do	Port Townsend, Wash.
63078	do	Whitecrest No. 2	17	17	0	1902	do	Do.
165261	Scow	White Crest No. 3	24	21	0	1913	Anacortes, Wash.	Do.
165262	do	White Crest No. 4	21	21	0	1913	do	Do.
164770	Barge	Whitehall	247	243	1	1907	Kingston, N. Y.	New York, N. Y.
63096	do	Whitehead Brothers Co	233	233	1	1903	Rondout, N. Y.	Do.
163599	do	White Marsh	433	433	0	1908	Perth Amboy, N. J.	Do.
162123	do	Whitford	211	191	1	1891	Brooklyn, N. Y.	Do.
165352	do	Whitford	6	6	2	1913	Ferns Landing, Ala.	Chattanooga, Tenn.
62944	do	Whitstone	201	283	1	1893	Jersey City, N. J.	New York, N. Y.
201933	House boat	White Swan	38	38	1	1905	Brooklyn, N. Y.	Do.
23992	Barge	Wicomco	199	180	1	1871	New Brunswick, N. J.	Philadelphia, Pa.
63005	do	Wicomco	418	418	2	1902	Elkton, Md.	Baltimore, Md.
62971	do	Wilburino	185	185	1	1896	South Rondout, N. Y.	New York, N. Y.
63068	do	Wilcox	142	124	9	1903	Portland, Oreg.	Portland, Oreg.
62959	do	Wild West	227	227	0	1888	South Rondout, N. Y.	New York, N. Y.
62899	do	Will	122	116	2	1888	Jersey City, N. J.	Do.
62901	do	Will	144	144	1	1875	Brooklyn, N. Y.	Do.
63035	do	William	287	287	1	1900	Rondout, N. Y.	Do.
163940	do	William Bradford	180	180	1	1903	do	Do.
163033	do	William Franklin	197	197	2	1906	West Haven, Conn.	Do.
62900	Canal boat	Wm. Guldon	103	98	1	1888	Champlain, N. Y.	Plattsburg, N. Y.
62928	do	William Horro	68	63	1	1890	Fort Edward, N. Y.	New York, N. Y.
165040	do	William Lowry	107	99	1	1914	Whitehall, N. Y.	Albany, N. Y.
165760	do	Wm. McEhron	71	64	1	1885	Glens Falls, N. Y.	Do.
162004	Barge	William R.	386	386	0	1904	Rondout, N. Y.	New York, N. Y.
164420	do	William R.	321	321	0	1909	Kingston, N. Y.	Do.
162574	Canal boat	William Reycoas	108	98	1	1876	Buffalo, N. Y.	Albany, N. Y.
62784	do	William A. Ashley	98	93	1	1877	Fort Ann, N. Y.	Do.
62818	Barge	William A. Sumner	283	269	2	1866	East Albany, N. Y.	New York, N. Y.
62983	do	Wm. B. Biados	340	340	1	1897	Elkton, Md.	Philadelphia, Pa.
163138	do	Wm. B. Diggs	375	423	2	1913	Bath, Me.	Wilmington, Del.
62833	do	Wm. B. Hoise	365	348	1	1892	New Baltimore, N. Y.	New York, N. Y.
62967	Canal boat	Wm. C. Bloomingdale	162	97	1	1897	Champlain, N. Y.	Rouses Point, N. Y.
165890	Barge	Wm. C. Mott	213	213	1	1913	Rondout, N. Y.	New York, N. Y.
162185	do	Wm. C. Moore	465	465	4	1904	Tottenville, N. Y.	Do.
163780	do	William C. Moore	458	458	1	1909	Kingston, N. Y.	Do.
164197	Canal boat	Wm. D. Harrigan	103	98	1	1910	Waterford, N. Y.	Albany, N. Y.
63032	Barge	William E. Baxter	337	337	1	1901	Brooklyn, N. Y.	New York, N. Y.
162400	do	William F. Donovan	247	247	1	1904	Rondout, N. Y.	Do.
76965	do	Wm. F. Green	389	389	9	1879	Ellsworth, Me.	New London, Conn.
63054	Canal boat	William F. Monk	154	154	1	1901	Whitehall, N. Y.	New York, N. Y.
63097	Barge	Wm. H. Elliott	374	374	0	1903	Rondout, N. Y.	Do.
165973	Canal boat	Wm. H. Flannery	104	98	1	1915	Waterford, N. Y.	Albany, N. Y.
162969	Barge	William H. Maxwell	146	146	2	1893	Elkton, Md.	New York, N. Y.
164153	Canal boat	William H. Nealer	110	110	1	1910	Fort Ann, N. Y.	Plattsburg, N. Y.
62877	Barge	William Russell	69	69	0	1891	Boston, Mass.	Salem, Mass.
163830	do	Wm. H. Taft	110	110	0	1901	Grand Falls, N. Y. Dak.	Pembina, N. Dak.
63056	Canal boat	William I. Higgins	100	95	1	1901	Whitehall, N. Y.	Rouses Point, N. Y.
62892	Barge	William J. Burice	340	329	0	1888	Jersey City, N. J.	New York, N. Y.
62921	Canal boat	William J. Howard	107	102	1	1890	Whitehall, N. Y.	Albany, N. Y.
63000	Barge	Wm. J. Lynch	245	245	0	1895	Port Richmond, N. Y.	New York, N. Y.
165644	do	WILLIAM J. MOLLVAINE	660	660	1	1914	Philadelphia, Pa.	Philadelphia, Pa.
62924	Canal boat	Wm. J. Retallek	98	93	1	1891	West Troy, N. Y.	Albany, N. Y.
165227	do	William J. Williams	146	146	1	1903	Durhamville, N. Y.	New York, N. Y.
63093	Barge	Wm. J. Wilson	331	331	1	1903	Brooklyn, N. Y.	Do.
163682	do	Wm. L. Howland	332	332	1	1905	Kingston, N. Y.	Do.
163526	Canal boat	Wm. L. Sparks	99	94	1	1907	Waterford, N. Y.	Albany, N. Y.
165071	Barge	Wm. F. Corbett	207	203	1	1906	Rondout, N. Y.	Do.
162795	Canal boat	Wm. F. Riley	105	99	1	1906	Watervliet, N. Y.	Do.
163422	Barge	William S. Koeler	416	416	1	1908	Perth Amboy, N. J.	New York, N. Y.
63063	do	William S. Wolfe	338	327	0	1902	Rondout, N. Y.	Do.
62990	do	Wm. T. Howes	249	249	0	1891	South Rondout, N. Y.	Do.
165696	Canal boat	William V. Sullivan	144	144	1	1909	Durhamville, N. Y.	Do.

† Formerly barge *sa Surprise*,
 † P. R. R. 701.

† Formerly sch. John J. Taylor.

† Rebuilt 1907.

UNRIGGED MERCHANT VESSELS OF THE UNITED STATES—Continued.

Official No.	Class.	Name of vessel.	Gross tonnage.	Net tonnage.	Crew.	When built.	Where built.	Home port (where permanent document issued).
63070	Barge	William W. Curtin	398	398	1	1893	Elkton, Md.	Philadelphia, Pa.
63081	do.	Wm. Galma Howard	335	335	1	1902	Rondout, N. Y.	New York, N. Y.
62945	do.	Williamsburgh	277	277	0	1891	Jersey City, N. J.	Do.
165439	do.	Williams Line No. 21	209	209	1	1913	Brooklyn, N. Y.	Do.
165578	do.	Williams Line No. 22	206	206	1	1914	do.	Do.
164238	Canal boat	Willie E.	99	93	1	1893	Durhamville, N. Y.	Albany, N. Y.
63041	Barge	Willie Eck	298	298	1	1900	Rondout, N. Y.	New York, N. Y.
162900	do.	Willie Guinaw	319	349	1	1903	do.	Do.
163904	Canal boat	Willie Killian	132	125	1	1909	Whitehall, N. Y.	Albany, N. Y.
165932	do.	Willie McIntire	107	99	0	1915	do.	Do.
62877	do.	Willie Ryan	107	102	1	1885	do.	Plattsburg, N. Y.
62954	Barge	Willie S.	303	303	1	1894	Kingston, N. Y.	New York, N. Y.
163902	Canal boat	Willie Sheridan	132	125	1	1909	Whitehall, N. Y.	Albany, N. Y.
165369	do.	Willie A. Shoyah	104	97	1	1913	Waterford, N. Y.	Do.
162956	do.	Willie J. Carbray	101	96	1	1903	Champlain, N. Y.	Rouses Point, N. Y.
62910	do.	Willie P. Murphy	111	105	1	1888	Buffalo, N. Y.	Albany, N. Y.
62893	do.	Willie G. Fleher	100	95	1	1888	Whitehall, N. Y.	Rouses Point, N. Y.
165191	Barge	Willie G. Townes	579	579	1	1913	Rondout, N. Y.	New York, N. Y.
163304	do.	Wilmington	178	178	1	1906	Kingston, N. Y.	Do.
163521	do.	Willmore	379	370	0	1908	Totenville, N. Y.	Do.
63086	do.	Willnot	225	225	1	1903	Texas City, Tex.	Galveston, Tex.
161888	Scow	Win	7	7	0	1911	Seattle, Wash.	Port Townsend, Wash.
63089	Barge	Winchester	145	128	2	1903	Port Richmond, N. Y.	Baltimore, Md.
62973	do.	Wisconsin	105	105	0	1898	Ballard, Wash.	Seattle, Wash.
120499	do.	Wisconsin	632	632	1	1882	Detroit, Mich.	Milwaukee, Wis.
162866	do.	Wissahickon	400	400	1	1906	Camden, N. J.	Philadelphia, Pa.
63099	Dredge	Withlacochee No. 1	163	163	1	1900	Ingles, Fla.	Cedar Keys, Fla.
63018	do.	Withlacochee No. 2	226	226	1	1900	do.	Do.
63039	Barge	Withlacochee No. 3	381	381	1	1901	do.	Do.
63063	do.	Withlacochee No. 6	381	381	1	1901	do.	Do.
63074	do.	Withlacochee No. 7	181	197	2	1902	do.	Do.
63079	do.	Withlacochee No. 8	381	381	1	1902	do.	Do.
63098	do.	Withlacochee No. 11	173	173	1	1903	Port Ingles, Fla.	Do.
162110	do.	Withlacochee No. 12	173	173	1	1903	do.	Do.
162111	do.	Withlacochee No. 13	173	173	1	1903	do.	Do.
162296	do.	Withlacochee No. 14	173	173	1	1904	do.	Do.
162569	do.	Withlacochee No. 15	201	201	1	1906	do.	Do.
162755	do.	Withlacochee No. 16	201	201	1	1906	do.	Do.
162905	do.	Withlacochee No. 17	201	201	1	1906	do.	Do.
163045	do.	Withlacochee No. 18	93	93	1	1906	do.	Do.
163359	do.	Will	5	5	1	1912	Willis Ferry, Tenn.	Chattanooga, Tenn.
163340	do.	Wolcott	210	194	1	1907	Port Richmond, N. Y.	New York, N. Y.
163153	Scow	Wolverino	468	406	1	1907	Windsor, Wash.	St. Michael, Alaska.
163167	Canal boat	Wonder	109	99	1	1891	Watervliet, N. Y.	Plattsburg, N. Y.
162740	Barge	Wonderland	259	259	4	1906	Parkersburg, W. Va.	Cincinnati, Ohio.
165048	do.	Woodell	430	430	0	1912	Port Richmond, N. Y.	New York, N. Y.
63077	do.	Woodmont	304	292	2	1901	do.	Baltimore, Md.
163503	do.	World	198	198	1	1897	Astoria, N. Y.	New York, N. Y.
63071	do.	Wyandotte	251	245	1	1902	Wilmington, Del.	Philadelphia, Pa.
163922	do.	Wyandotte	16	10	2	1909	Clarington, Ohio	Philadelphia, Pa.
165689	do.	Wyokham	217	217	1	1913	Kingston, N. Y.	Wheeling, W. Va.
62741	do.	Wyoming	277	264	1	1874	Rondout, N. Y.	New York, N. Y.
		Y.						
65062	Barge	Yale Blue	339	339	1	1900	South Rondout, N. Y.	New York, N. Y.
65064	do.	Yankee	531	531	0	1902	Long Island City, N. Y.	Do.
169902	Scow	Yona	51	51	0	1915	Kansas City, Mo.	Kansas City, Mo.
65052	Barge	Yonkers	428	395	1	1887	Brooklyn, N. Y.	New York, N. Y.
61150	do.	Yonkers	1,209	1,195	4	1879	Cleveland, Ohio	Milwaukee, Wis.
65060	do.	Yorktown	417	397	1	1900	Brooklyn, N. Y.	New York, N. Y.
162014	do.	Youghiogheny	154	109	2	1903	Baltimore, Md.	Baltimore, Md.
65057	do.	Young America	240	240	1	1892	Port Richmond, N. Y.	New York, N. Y.
		Z.						
66027	Canal boat	Zenith	110	99	0	1899	Watervliet, N. Y.	Rouses Point, N. Y.
66028	Scow	Zenith	30	30	1	1899	West Superior, Wis.	Duluth, Minn.
163589	do.	Zenith	365	365	0	1908	Superior, Wis.	Do.
66026	do.	Zip	0	6	0	1898	Blaine, Wash.	Port Townsend, Wash.

INDEX TO COMPOUND NAMES (PARTS I, II, IIa, AND III).

PART I.—SAILING VESSELS.

- Abbott, Wesley.
 Abrahams, Woodward.
 Achorn, M. A.
 Adams, Adeline.
 Adams, D. C.
 Adams, Henry F.
 Adams, I. G.
 Adams, Lizzie B.
 Adams, Mary E.
 Adams, Warren.
 Addison, J. H.
 Addison, Mildred.
 Adkins, Elijah S.
 Alsalo, Annie.
 Albaugh, George A.
 Albaugh, Harry F.
 Alcott, Charles W.
 Aldrich, William.
 Alexander, H. O.
 Alfred, Charles.
 Allen, T.
 Allen, Carlo S.
 Allen, F. A.
 Allen, Fred.
 Allen, R. J.
 Allen, Stella.
 Allender, Sallie I.
 Alles, Mattie J.
 Allison, Dora.
 Allison, George S.
 Allmond, Katie.
 Allyn, Horace A.
 Alma, Mattie.
 Alonso, T.
 Ames, George H.
 Ames, Oakes.
 Amory, Annie V.
 Amparo, Maria.
 Anderson, Alex.
 Anderson, Caroline.
 Anderson, E. F.
 Anderson, Frank S.
 Anderson, G. A.
 Anderson, Harry.
 Anderson, James B.
 Anderson, Laura C.
 Anderson, Malvina S.
 Anderson, Marlin.
 Andrew, A. Platt.
 Andrews, A. E.
 Andrews, Ella C.
 Andrews, Maggie.
 Angel, Jerry.
 Angell, Emma F.
 Anita, Ester.
 Antoni, E.
 Armiger, J. O.
 Arp, Hill.
 Ariani, Maria.
 Atcher, Jesse.
 Atkins, Elisha.
 Atkinson, G. T.
 Atlanta, City of.
 Attous, Bera.
 Augusta, City of.
 Augusta, Rasa.
 Austin, William.
 Avalon, Georgie.
 Aven, Minnie.
 Avery, Maria.
 Avery, Martha A.
 Avery, Walter E.
 Avina, Eva.
- Avila, Ram.
 Ayer, Fred W.
 Ayer, N. E.
- Babecock, Augustus H.
 Babcock, W. F.
 Babson, Carrie W.
 Bach, Henrietta.
 Bacon, Granville R.
 Bacon, Melvin S.
 Bailey, Daniel.
 Bailey, John W.
 Bailey, Marcla.
 Balrd, David.
 Balrd, Edward R., Jr.
 Baker, O. W.
 Baker, Colin O.
 Balano, Fred B.
 Ballard, Loring O.
 Baltar, Mercedes.
 Baltimore, City of.
 Balz, Al.
 Banks, Simon.
 Banks, Wm. T.
 Barbour, Adelalde.
 Barbour, Mattie H.
 Barker, Bertha L.
 Barkley, Laura J.
 Barnard, Ella.
 Barnes, Bayard.
 Barnes, O. W.
 Barnes, Fletcher J.
 Barnes, Helen.
 Barnes, Helen S.
 Barnes, Henry F.
 Barnes, Jacob S.
 Barnes, S. E.
 Barnes, William H.
 Barnett, A. L.
 Barrett, Dorothy B.
 Barrett, Edward E.
 Barrett, Henry O.
 Barrett, Mary F.
 Barton, Clara.
 Bartram, Eleanor F.
 Baston, M. A.
 Bateman, Arianna.
 Bateman, Daniel M.
 Bateman, Frank.
 Bateman, Frank V.
 Bateman, Luther.
 Bateman, May.
 Baxter, A. M.
 Baxter, Berle.
 Baxter, Lydia McLellan.
 Baxter, Malcolm, Jr.
 Baxler, W. H.
 Bayles, Elsie A.
 Baymore, Emily S.
 Beacham, H. T.
 Beacham, Harrison T.
 Beacham, John S.
 Beacham, Lydia.
 Beard, A. L.
 Beattie, Mary G.
 Beattie, Tom.
 Beauchamp, Charles T.
 Beauchamp, Ida V.
 Beauchamp, Lydia.
 Beckerman, John A.
 Bedoll, Ansley.
 Bedsworth, Ida.
 Belding, Florence M.
- Bell, Annie.
 Bell, Carleton.
 Bell, Eva.
 Bell, Franklin D.
 Bell, Grace.
 Bell, Hattie.
 Bell, Jeanie D.
 Bell, John W.
 Bell, Lillie.
 Bell, Lizzie.
 Bell, Lottie.
 Bell, Lulu.
 Bell, Mary.
 Bell, May.
 Bell, Mollie S.
 Bell, Perry.
 Bell, Sir Isaac Lothian.
 Bello, Agnes.
 Bello, Annie.
 Bello, Carrie B.
 Bello, Clara.
 Belle, Ella.
 Belle, Emilla.
 Belle, Flora.
 Belle, Lilly.
 Belle, May.
 Belle, Nettie.
 Bello, Nora.
 Bello, Rosa.
 Bello, Virginia.
 Bendel, H.
 Bendixsen, H. D.
 Benedict, Frank W.
 Benger, Clara A.
 Bennett, Annie.
 Bennett, Bartle.
 Bennett, Freddie L.
 Bennett, G. W.
 Bennett, Grace G.
 Bennett, J.
 Bennett, L. Atwood.
 Bennett, Lola E.
 Bennett, Lottie.
 Bennett, Maud.
 Bennett, Mildred.
 Bennett, O. N.
 Bennett, T. C.
 Bennett, Willie L.
 Berkeley, Julia A.
 Bernard, Edgar.
 Berry, Emma O.
 Berry, Janie.
 Berry, Wm. H.
 Besse, Alden.
 Beswick, May and Anna.
 Beswick, Robt. Jno.
 Beswick, Sally Purnell.
 Bethel, L. W.
 Bickford, Horace M.
 Bickley, Mary A.
 Bickmiller, John B.
 Billings, Frank.
 Billings, George E.
 Birdsall, J. Holmes.
 Birdsall, Percy.
 Birdsham, William.
 Bischof, George.
 Bischof, H. J.
 Black, Van Lear.
 Blackman, A. and E.
 Blaine, James G.
 Blair, Robert.
- Blaisdell, Sarah A.
 Blake, Edward H.
 Blanchard, R. W.
 Blanche, Minnie.
 Bleckum, Harold.
 Blessy, E.
 Bliss, A. M.
 Blockson, Jeanie D.
 Bloom, Nelson.
 Blum, Herman.
 Blum, Lehman.
 Blundon, R. M.
 Bock, Isolda.
 Bodwell, J. R.
 Bogert, S. B.
 Boggs, L. T.
 Bohannan, Millie R.
 Bond, Alexander.
 Bond, George W.
 Bond, Mary J.
 Bond, Samuel C.
 Booth, A.
 Booth, Alice.
 Booth, J. W.
 Booth, Nettie J.
 Booth, William.
 Bornhurst, Fimnetto.
 Bosley, Adele K.
 Bosman, O. F.
 Bosman, David.
 Bossert, John.
 Bossert, Louis.
 Bottsford, W.
 Boughton, Van Allens.
 Bould, Robert.
 Bowden, Wm.
 Bowen, Fanny C.
 Bowen, Mary W.
 Bowen, S. L.
 Bowers, John O.
 Bowers, H.
 Bowers, Samuel P.
 Bowls, P. M.
 Bowker, Abble.
 Boyce, G. J.
 Boyce, Judge.
 Boyle, Leha.
 Boynton, H. S.
 Bozman, Adn.
 Bozman, Edith.
 Bozman, Seth T.
 Bradwell, John.
 Bradwell, O. L.
 Bradford, Fayette N.
 Bradford, George R.
 Bradley, Alice M.
 Bradley, J. W.
 Bradley, John.
 Bradshaw, Emma M.
 Bradshaw, Fwing.
 Bradshaw, Fannie F.
 Bradshaw, G. C.
 Bradshaw, Jacob T.
 Bradshaw, Julian T.
 Bradshaw, Manlo B.
 Bradshaw, W. J.
 Bralnard, Elias.
 Bralnerd, Benjamin F.
 Bralnerd, Frank.
 Brake, Wm.
 Bramble, Alice.
 Bramble, H. W.
 Bramble, Eva.
- Bramble, Laurena E.
 Bramble, Sallie L.
 Branch, Mena.
 Branford, Adlle.
 Branford, John.
 Branford, G., sr.
 Branford, Henrietta.
 Brattan, Robert F.
 Brennan, Joseph T.
 Brenner, Wm., Jr.
 Brewer, Mary.
 Brice, Thomas H.
 Bridge, John.
 Briggs, Amos.
 Briggs, Donna T.
 Briggs, Emma S.
 Bright, John E.
 Briry, Edward E.
 Britton, Mary.
 Broce, Franklin.
 Brode, Governor.
 Brooks, Ida S.
 Brooks, Jos. W.
 Brooks, Joseph W.
 Brooks, Nancy A.
 Brooks, Phillips M.
 Brown, Ada F.
 Brown, Alex. T.
 Brown, Anna.
 Brown, Belle.
 Brown, Charles.
 Brown, Dean F.
 Brown, E. Marie.
 Brown, H. P.
 Brown, Hannah E.
 Brown, Ila C.
 Brown, J.
 Brown, Lizzie.
 Brown, O. H.
 Brown, Ralph.
 Brown, W. H.
 Bruno, James H.
 Brundage, Thomas.
 Brunyate, Rebecca F.
 Bryan, Susan A.
 Bryan, W. J.
 Bryan, O. D.
 Buckingham, Charles.
 Buckley, Mary.
 Buckley, William.
 Buckman, Samuel M.
 Buoknam, Carlo A.
 Buokson, Laura M.
 Buhne, Esther.
 Bullard, Addison E.
 Bunker, George H.
 Buren, W. H.
 Burgess, G. F.
 Burgess, Levi G.
 Burke, Catherine.
 Burke, Ellen C.
 Burnham, William E.
 Burulle, Martha C.
 Burrow, N. D.
 Burtis, Mary E.
 Burr, Lizzie.
 Burlon, Edward O.
 Burton, Emily E.
 Burton, Sallie.
 Burton, Sallie M.
 Bush, John.
 Bush, T. W.
 Butler, Caroline.

- Butler, Charles.
 Butman, Myron.
 Buzby, John.
 Byrd, Belle S.
 Byrd, Josephine.
 Byrd, Nello L.
- Cabral, Dolphine.
 Caluo, Minnie A.
 Call, Ella A.
 Call, Lizzie J.
 Callow, Hena A.
 Camp, Anna.
 Camp, R. F.
 Campbell, Ada J.
 Campbell, Annie M.
 Campbell, Charles A.
 Campbell, Imelda.
 Campbell, John A.
 Candage, Lols M.
 Canlzas, Frank.
 Cannon, A. S.
 Cannon, Katie.
 Carleton, Adella T.
 Carlisle, A. and M.
 Carl, Jessie.
 Carman, George F.
 Carney, Fred.
 Carpenter, A. A.
 Carpenter, F. F.
 Carpenter, Sarah Ann.
 Carroll, J. R.
 Carroll, Thomas J.
 Carroll, Virginia.
 Carson, Kit.
 Carter, Elizabeth.
 Case, J. I.
 Case, Will W.
 Cash, W. D.
 Castle, S. N.
 Castner, Samuel, Jr.
 Caswell, A. S.
 Cator, Rella.
 Cator, Thomas B.
 Causey, J. C.
 Celene, Sarca.
 Chamberlain, Henry II.
 Chambers, Charles.
 Chambers, Grace D.
 Chambers, Minnie B.
 Chance, Jennie M.
 Chance, Sarah II.
 Chapman, I. F.
 Chappell, Marion.
 Chase, Adella.
 Chase, Anna E.
 Chase, Annie P.
 Chase, Effie A.
 Chase, Emma F.
 Chase, M. V. D.
 Chase, Minnie.
 Chase, Percy R.
 Chase, S.
 Chase, Stephen.
 Chelton, J. A.
 Chelton, M. E.
 Chelton, Rosa E.
 Cheney, B. P.
 Cherry, G. J.
 Chersinia, Nella.
 Chester, Harry O.
 Chevaller, Marie.
 Chicago, City of.
 Chilcott, Marion.
 Chittendon, John W.
 Christenson, Sophie.
 Christian, Abigail.
 Christia, Henry II.
 Christopher, Robert O.
 Chruttt, J.
 Churchman, George.
 Clark, A. B.
 Clark, O. B.
 Clark, Carrie.
 Clark, Edith.
 Clark, Edward F.
 Clark, James O.
 Clark, Lillie.
 Clark, Lizzie J.
 Clark, Mary M.
- Clark, Richard W.
 Clarke, Edith M.
 Clarke, Elizabeth.
 Clarke, M. L.
 Clay, Henry.
 Clayton, Laurena.
 Clemenens, Emma P.
 Cleveland, R. G.
 Clifford, William II.
 Clifton, Ella.
 Clint, D. K.
 Clinton, Joseph F.
 Clipper, Quana F.
 Clise, J. W.
 Cloughen, John.
 Clover, Kitty.
 Clyde, Emma.
 Clyde, Thomas.
 Clyde, Walter.
 Coates, A. F.
 Coates, L. B.
 Cobb, Amella F.
 Cobb, Lanie.
 Cobb, Love D.
 Cobb, Marion N.
 Cobb, Nathan F.
 Cobb, Ruth B.
 Cobb, William.
 Coburn, Abner.
 Coburn, Alice M.
 Cole, Edward H.
 Cole, Robert W.
 Collier, D. F.
 Collier, E. S.
 Collier, Eddie.
 Collier, George W.
 Collier, Gerlie E.
 Collins, Ella L.
 Collins, George W.
 Collins, Harry.
 Collins, Laura.
 Collins, Thomas.
 Collyer, Henrietta.
 Colt, Caldwell II.
 Colton, Annie.
 Colton, Col. R. Johnson.
 Colwell, John D.
 Colwell, Persis A.
 Combs, Clara.
 Conary, Everett A.
 Condon, Flora.
 Cone, Jonathan.
 Conklich, H. N.
 Conlon, Annie F.
 Conner, Edmund S.
 Conner, Roxie J.
 Cook, Albert W.
 Cook, Alexander.
 Cook, Eddie.
 Cook, Harry D.
 Cook, Joel.
 Cook, Mary Ellen.
 Cooke, Alice.
 Coomer, Hannah.
 Cooney, Emily.
 Cooney, Mary F.
 Cooper, Joseph P.
 Cooper, Mary L.
 Corbeatt, Leon S.
 Corbin, O.
 Corblitt, Maggie E.
 Corliss, George II.
 Corning, Ida.
 Cornwell, John.
 Corry, Mike.
 Corson, H. and M.
 Cory, Alice.
 Coslen, Marlice W.
 Cosler, Nancy J.
 Cosler, Valentine.
 Costa, Jessie.
 Cottingham, Lewis K.
 Coulbourn, Carrie.
 Coulbourn, L. E.
 Coulbourn, M. A.
 Coulbourn, S. E.
 Courtney, L. W.
 Cousins, Harold B.
 Cover, Charles I.
 Covington, Ella.
- Cowan, Robert H.
 Cox, Edna J.
 Cox, Florence.
 Cox, Francis.
 Cox, Irene.
 Cox, J. W.
 Cox, L. J.
 Cox, Lizzie J.
 Cox, Lloyd.
 Cox, Wm. E.
 Coyne, Emma L.
 Craig, Nellie W.
 Crane, William.
 Cramer, E. A.
 Cranston, Mary E.
 Crawford, Emma.
 Creadlock, Florence.
 Creamer, T. R.
 Creel, Herbert A.
 Creighton, Edith.
 Creole, Belle.
 Cressio, Daniel.
 Cressy, Carl F.
 Cressy, Com F.
 Cressy, Dustin G.
 Cressy, William II.
 Cripps, Ella F.
 Crist, G. W.
 Critchett, William M.
 Crocker, Charles F.
 Crocker, Henry.
 Crocker, James.
 Crockett, C. W.
 Crockett, Clarence.
 Crockett, Ira L.
 Cronwell, Richard.
 Crosby, Alicia B.
 Crosby, Henry.
 Crosswell, Mary D.
 Crosswell, Anna A.
 Crosswell, E. S.
 Crosswell, Edna G.
 Crosswell, Ira T.
 Crosswell, J. A.
 Crosswell, Mattie.
 Crosswell, Omur J.
 Crowell, Ella F.
 Cruso, T. G.
 Crookoo, Mary II.
 Cuff, Mary E.
 Cullen, James II.
 Cullen, Pear.
 Cullison, Eva S.
 Cunnin, Clara.
 Cummins, Edith S.
 Cummings, Nettie.
 Cunningham, John E. A.
 Curet, J. B. W.
 Curley, Bodozia.
 Curry, William.
 Curtin, J. Clark.
 Curtis, George.
 Curtis, John A.
 Curtis, Marion L.
 Curtis, Mary.
 Curtis, Mary F.
 Curtis, Oakley C.
 Curtis, Osborn.
 Custis, William.
 Cushman, Mary F.
- D'Abundo, Anna Maria.
 Dall, Howard.
 Dall, Thomas J.
 Dalsen, Louis.
 Dana, John W.
 Dannerhaver, Eva A.
 Dantler, Elizabeth.
 Dantzier, Mary G.
 Dantzier, Bistie D.
 Daniel, James T.
 Daniel, Vernon.
 Daniels, Francis J.
 Daniels, Maggie.
 Darby, S. W., Jr.
 Dare, Nina.
 Dare, Virginia.
 Darlington, Kate.
 Dashiell, James II.
 Daigherty, Fannie L.
- Daigherty, Kirk.
 Daigherty, M. J.
 Daigherty, H. II.
 Davidson, Bistie II.
 Davidson, William II.
 Davis, Charles H.
 Davis, Clara.
 Davis, Ella.
 Davis, Grace.
 Davis, George T.
 Davis, J. E.
 Davis, John O.
 Davis, John O.
 Davis, M. B.
 Davis, Martha.
 Davis, Maria L.
 Davis, M. M.
 Davis, Sarah L.
 Davis, Tidd.
 Davis, Winnie.
 Davis, Wm. O.
 Davenport, Alice May.
 Davenport, Charles.
 Davenport, Ella L.
 Davenport, Fred A.
 Davenport, William II.
 Dawn, Rosy.
 Dawson, T. L.
 Day, Eliza.
 Day, Emma W.
 Dayton, Lillie D.
 Dayton, Tuttle.
 Dean, Bertha E.
 Dean, Bertha M.
 Dean, Dora.
 Dean, John W.
 Dean, Mattie F.
 Dean, Vergie G.
 Decker, Max.
 Decker, Ruth.
 De Costa, Eleanor.
 De Costa, Josephine.
 De Costa, Mary.
 Deering, Gardiner G.
 Deering, Lydia M.
 De Hughlett, Russell.
 DeJan, B. J.
 Dell, Hazel.
 Dell, Sylvian.
 Delmas, Josephine.
 Delpit, Cecile.
 Dennis, Edith E.
 Dennis, L. E. P.
 Dennis, Margaret P.
 Dennis, M. E.
 Dennis, William.
 Dennison, Lizzie E.
 Derry, O. T.
 Desporte, Evelyn.
 Devrees, William.
 Dillaway, Samuel.
 Dillon, Margaret.
 Dixon, Henry.
 Dixon, David.
 Dixon, J. R.
 Dixon, Nellie.
 Dize, John W.
 Dodson, R. A.
 Dolbeer, Bertha.
 Dolores, Joven.
 Dolores, Marie.
 Donnell, Clara A.
 Donohue, John T.
 Donohue, Margaret M.
 Donohue, William L.
 Doughty, Ella M.
 Douglas, Rebecca R.
 Douglas, Eva B.
 Douglas, Stephen A.
 Dove, Ring.
 Dow, Frances.
 Dow, Mary E. H. G.
 Downes, William E.
 Downs, Bertha L.
 Doyle, Elizabeth T.
 Drake, James B.
 Drake, J. Edward.
 Drew, L.
 Driscoll, John J.
 Drury, Roger.
- Dryden, Ethelyn.
 Dryden, Susie.
 du Blignon, J. E.
 Du Bois, Frances S.
 Du Bois, John E.
 Dudley, George E.
 Dudley, Maude II.
 Duggan, Frederic A.
 Dulaney, H. S.
 Dunbar, W. M.
 Dunbar, G. B.
 Duncan, George T.
 Duncan, Hattie.
 Duncan, Thomas G.
 Dunn, Hattie.
 Dunn, T. W.
 Dunnock, Clara.
 Durgan, Joanna.
 Durm, Katie.
 Duryea, H. V.
 Dutard, Fanny.
- Eads, Addie.
 Earl, Wm. E.
 Eaton, Alwilda C.
 Eaton, Asa H. II.
 Eaton, Freddie.
 Eaton, Ida L.
 Eaton, Nellie.
 Eaton, Ralph E.
 Eaton, Sarah.
 Eaton, Thomas C.
 Eden, Fannie.
 Edmonds, George D.
 Edson, James.
 Edward, Annie.
 Edwards, Annie E.
 Edwards, O. H.
 Edwards, F. R.
 Egerton, Samuel E.
 Egerton, Wm. A.
 Eger, Carrie.
 Eldridge, M. E.
 Eldret, Sarah.
 Elias, William.
 Elkiris, William L.
 Ellems, Ira B.
 Ellena, Frances.
 Ellena, Grace.
 Elliot, Maxine.
 Ellis, T.
 Ellsworth, Sarah.
 Elmer, O. and II.
 Elsey, R. N.
 Elsie, Florence.
 Elwell, James W.
 Elwood, Annie.
 Ely, Harriet P.
 Ely, George W., Jr.
 Emery, John S.
 Emigh, Thos. P.
 Emmor, Mary.
 Ena, John.
 Endicott, Charles G.
 Endicott, Henry.
 English, Elyna.
 English, John A.
 English, R. E.
 Enos, Emilia.
 Eppinger, H.
 Eppee, Lulu W.
 Ernestine, Lillie.
 Errickson, Florence.
 Estell, Clara.
 Estelle, Ella.
 Ethridge, John.
 Eudora, Ella.
 Evans, David.
 Evans, E. Y.
 Evans, Laura M.
 Evans, Lillie F.
 Evans, Louisa J.
 Evans, Nettie R.
 Eveleth, Edward S.
 Everard, James.
 Everett, Katie.
 Everett, Mary.
 Eversham, B. A.
 Ewen, Frank D.
 Ewing, Willie.

- Falling, Henry.
 Fairland, Helen M.
 Fallon, John J.
 Farles, L.
 Farlin, Daisy.
 Farren, Ida G.
 Farrer, Edwin G.
 Fasset, Theodore S.
 Faulkner, Emma A.
 Faulkner, Joseph S.
 Faunce, Emma R.
 Fauria, V. M.
 Faust, Tony.
 Fay, E. L.
 Feahney, Chas.
 Felber, Louis.
 Fell, John R.
 Fenner, Harry L.
 Fennimore, J. W.
 Ferguson, John Q.
 Fernald, Lilla B.
 Fernandez, Mary A.
 Field, Timothy.
 Filer, D. L.
 Fillmore, Amanda W.
 Fillmore, Clarence J.
 Fillmore, President.
 Finney, Charles P.
 Finney, William H.
 Fish, C. A.
 Fisher, John.
 Fisher, Mary A.
 Fisher, Medora.
 Fisk, Nelson W.
 Flaherty, W. M.
 Fitzsimmons, Fanny.
 Fitzsimmons, M. J.
 Fjord, Othille.
 Flaherty, Ella.
 Flaherty, J. J.
 Flavell, Mattie P.
 Flechas, J. M.
 Fletcher, I. D.
 Fletcher, Luoy V.
 Flint, Sam.
 Flint, W. B.
 Florence, Lady.
 Florence, Wilma A.
 Fohle, Mary E.
 Folk, Jesse E.
 Folsom, Frank.
 Foote, Jennie R.
 Ford, Beesie.
 Ford, Creston W.
 Ford, Mattie L.
 Ford, Ollie.
 Ford, Philip.
 Ford, Ruby G.
 Forester, Donna.
 Forsyth, John.
 Foss, Gov.
 Foss, Horatio G.
 Foster, Ada.
 Foster, Belle.
 Foster, Edward.
 Foster, Eva.
 Foster, James P., jr.
 Foster, Marie.
 Foster, Mary E.
 Foster, William B.
 Fountain, Clara.
 Fournica, Beffe.
 Fox, Della.
 Foxwell, Nettie A.
 France, Belle.
 France, Ella.
 France, Emma.
 France, Julia.
 France, Roxanna.
 France, Sarah.
 Francis, A.
 Francis, Annie.
 Francis, O. A.
 Francis, John.
 Francis, Lillie.
 Francis, Louisa.
 Francis, Marie.
 Francis, Sadie.
 Francis, John A.
 Franklin, Joseph.
- Franklin, Nettie.
 Franklin, Sarah.
 Franklin, William L.
 Freeman, Thomas M.
 Fremont, Jessie.
 French, Bradford C.
 French, Lewis R.
 French, Roland B.
 French, W. H.
 Fritz, John.
 Fryer, Robert L.
 Fuller, A. J.
 Fulton, Robert.
 Furman, Amella.
- Gale, Mabel.
 Gardner, M.
 Gardner, Mary L.
 Garfield, James A.
 Garibaldi, M.
 Garland, Thomas B.
 Garms, Win. F.
 Garretson, Luther T.
 Garrett, Clara.
 Garrison, George T.
 Gaskins, Georgia A.
 Gates, E. O.
 Gawn, Thomas.
 Gelger, Albert.
 Geoghegan, M.
 Georgetown, City of.
 Gerdes, Kate L.
 Gerrikson, Susie.
 Gheen, Abbie H.
 Gilbert, Elizabeth.
 Gibson, Alex.
 Gibson, Charles H.
 Gibson, Hattie B.
 Gibson, Ida B.
 Gibson, Sadie E. K.
 Gilkey, Georgia.
 Gilmore, O. M.
 Gilmore, John S.
 Girkirkson, Susie.
 Gleason, Mary A.
 Glenn, G. W.
 Globe, Schiltz.
 Gloria, Emilia.
 Glover, J. S.
 Godfrey, Jeremiah.
 Godfrey, Marcus I.
 Goffigon, John.
 Goldstrom, Amy.
 Goldstrom, David.
 Goldstrom, Jacob.
 Goodman, W. O.
 Goodnow, Francis.
 Goodsell, Ann G.
 Gordon, J.
 Gordy, Estelle.
 Gorton, Thomas S.
 Goss, Guy O.
 Goss, Mabel.
 Gott, Annie N.
 Goudy, Mildred.
 Goulet, Mary P.
 Gover, Col. B. H.
 Goward, Lewis H.
 Graber, William A.
 Grady, J. E.
 Grafton, Elizabeth.
 Graham, Col. S. A.
 Graham, Luoy.
 Grand Haven, City of.
 Grant, Eva.
 Grant, George M.
 Grant, Hannah.
 Grant, Henry H.
 Grant, Lady.
 Grant, Lydia H.
 Grant, Nellie.
 Grant, Ralph K.
 Grant, U. S.
 Graves, I. Z.
 Graves, Wm. A.
 Gray, Allena J.
 Gray, Avis.
 Gray, Caroline.
 Gray, Ella.
 Gray, Elmer E.
- Gray, Mary.
 Gray, Susie.
 Greeley, Gen'l E. S.
 Greeley, Horace.
 Green, Cora.
 Green, Emlien Hewes.
 Green, John.
 Green, Joshua.
 Greenlaw, Annie.
 Greenwell, Nettie B.
 Greer, Mary B.
 Gregory, Mary A.
 Grey, Minnie.
 Griffin, Adella.
 Griffin, Della.
 Griffin, Lizzie.
 Griffith, J. M.
 Griffith, Wm. J.
 Gross, Fred.
 Grover, Anna P.
 Gruener, Mary Manson.
 Gunderson, Ellen.
 Gurney, Allen.
 Gus, Annie.
 Gus, George.
 Guy, Sallie.
 Guyant, John.
- Hackett, Wm. W.
 Hackley, C. H.
 Hager, Mary and Ella.
 Hagerty, John.
 Haldt, Laura.
 Haley, Carrie.
 Hall, Dora.
 Hall, Evie B.
 Hall, Fannie F.
 Hall, Francis A.
 Hall, H. K.
 Hall, Howard.
 Hall, Jennie S.
 Hall, Lizzie V.
 Hall, Manie.
 Hall, Mary A.
 Hall, Roe.
 Hall, Wm. H.
 Hallock, Henry P.
 Hamblen, Freddie L.
 Hamelt, A. C.
 Hamilton, Aletta L.
 Hamilton, Julia.
 Hamilton, M. M.
 Hamlin, L. L.
 Hammond, John Hays.
 Hammond, Natalie.
 Hammond, Rona C.
 Hamor, E. T.
 Hancock, General.
 Hancock, Gen'l W. S.
 Hand, O. W.
 Hand, Emma.
 Handy, Adde.
 Hanners, Samuel.
 Hardester, Geo. L.
 Hargrave, James H.
 Harned, Florence A.
 Harned, William M.
 Harold, Ollie.
 Harper, Louise F.
 Harrington, Judge.
 Harrington, Lady.
 Harris, Calvin P.
 Harris, Genl. Levl.
 Harris, Robert O.
 Harrison, Gen'l.
 Hart, Jesse, 2d.
 Hart, Samuel.
 Hartman, Maggie V.
 Hartnell, George E.
 Hartly, Mary L.
 Harwood, Clara R.
 Harvey, Emma.
 Harvey, John S.
 Hasbrouck, Helen.
 Haskell, Jacob M.
 Haskell, Margaret.
 Haskins, Lottie S.
 Hass, Viola.
 Hassack, W. D.
- Hatch, Laura S.
 Hathaway, Samuel W.
 Havens, Clara N.
 Hawkins, Bruce.
 Hawkins, Hazel P.
 Hawkridge, J. Lloyd.
 Haws, Newell B.
 Haynes, Harry W.
 Haynes, J. Manchester.
 Haynie, Mary J.
 Haynie, R. B.
 Hays, Everett.
 Hays, William.
 Hayward, Freddie.
 Hayward, Ralph M.
 Haywood, Mary A.
 Hazard, B. T.
 Hazard, E. R.
 Hazard, Harry D.
 Headley, Gerald C.
 Hearn, Alida.
 Hearn, Bayard.
 Hearn, J. F.
 Hearne, Charles S.
 Hebert, D.
 Heckman, Hattie A.
 Hegeman, B. H.
 Hegeman, John B.
 Heldritter, Anna R.
 Henderson, Ella S.
 Henry, George.
 Henry, John.
 Henry, Robert.
 Herrick, William B.
 Heyward, J. S.
 Hieks, Adella.
 Hieks, Andrew.
 Hieks, J. T.
 Hight, Edward G.
 Hill, O. T.
 Hill, Commodore J. G.
 Hill, Ella R.
 Hill, Wm.
 Hilton, Wm. D.
 Hiltzholm, Dorothy.
 Hind, Robert B.
 Hinkly, Evelyn W.
 Hines, Maggie F.
 Hines, Hazel R.
 Hinson, Walter H.
 Hix, Thomas.
 Hobson, Adele.
 Hodges, Alice.
 Hodgkins, Fannie.
 Hoffmire, Grace A.
 Hogan, Hugh.
 Hogan, Mollie.
 Holdane, James H.
 Holden, Fred O.
 Holden, Willis A.
 Holland, Clarence A.
 Holland, Grace.
 Holland, J. A.
 Holland, Nelson C.
 Holland, S. A.
 Holland, Virginia G.
 Holley, Alexander.
 Holmes, O. S.
 Holmes, J. A.
 Holmes, Rhoda.
 Hood, Robert.
 Hood, William P.
 Hook, Sandy.
 Hooper, Eugenia.
 Hooper, Harry F.
 Hooper, T. J.
 Hopkins, Bayard.
 Hopkins, O. M.
 Hopkins, Juliet L.
 Horner, Alice.
 Hornsby, Luther.
 Horton, Ella.
 Hruok, Courtney C.
 Hover, Ira W.
 Howard, Florence.
 Howard, Lettie G.
 Howarth, Harriet.
 Howell, C. M.
 Howell, Forrest G.
 Howeth, Clara J.
- Hawland, Thomas H.
 Howlett, John J.
 Howlett, Mary F.
 Hoxley, Mary E.
 Hoyt, James H.
 Hubbard, E. M.
 Hubbard, Orla.
 Hubbard, Samuel B.
 Hubbard, Sanxton.
 Hucklus, Frank.
 Hudson, Anna M.
 Hudson, J. Carlton.
 Hudgins, Lloyd.
 Husted, C. L.
 Hufty, B.
 Hughes, Elizabeth.
 Humphreys, Thomas.
 Hunt, Dora E.
 Hunt, Edwin R.
 Hunter, Louis.
 Hunter, Robbie.
 Hur, Ben.
 Hur, Esther.
 Hurd, Helen.
 Hurst, John F.
 Husted, T. B.
 Hutson, J. E.
- Ingersoll, J. L.
 Insley, Fannie.
 Irving, Jessie.
 Irwin, William G.
- Jackson, Eretha.
 Jackson, E. B.
 Jackson, George W.
 Jagger, Altana M.
 James, H. L.
 James, Lina.
 James, Thomas L.
 James, Wm. E.
 Jarrett, William.
 Jayne, B. F.
 Jayne, George.
 Jeffrey, Charles L.
 Jenkins, Georgia D.
 Jenks, Hattie.
 Jennes, B. W.
 Jenney, W. Le Baron.
 Jewell, William H.
 Jewett, W. F.
 Johnson, A. B.
 Johnson, Annie.
 Johnson, Augusta H.
 Johnson, Charles.
 Johnson, E. S.
 Johnson, Greenleaf.
 Johnson, Hattie R.
 Johnson, Jack.
 Johnson, James.
 Johnson, Jennie.
 Johnson, J. Calhoun.
 Johnson, John S.
 Johnson, Joseph P.
 Johnson, J. W.
 Johnson, Kate.
 Johnson, Lizzie S.
 Johnson, Mattie L.
 Johnson, Nell.
 Johnson, Nols.
 Johnson, President A.
 Johnson, Virginia L.
 Johnson, Walter M.
 Johnson, William.
 Jones, Agnes.
 Jones, Chester H.
 Jones, Daniel W.
 Jones, E. Starr.
 Jones, John R.
 Jones, Lady.
 Jones, Lizzie J.
 Jones, Maud V.
 Jones, Paul.
 Jones, Thomas A.
 Jordan, Henry A.
 Joslin, Paul C.
 Joubert, James E.
 Joy, Lizzie G.
 Joyce, Chas. G.
 Judd, E. T.

- Judlin, Mabel E.
 Jump, Martha W.
 Justice, Helen G.
- K**aminski, Lulah C.
 Keach, Carl W.
 Keas, Josephine.
 Keel, Sarah T.
 Keeler, Frank S.
 Keeler, Isaac H.
 Keen, John M.
 Keene, William.
 Keeney, Grlswold I.
 Keith, Ida.
 Kelley, Bessie S.
 Kellinger, Florence.
 Kellogg, O. M.
 Kelso, John.
 Kemble, S. C.
 Kemp, Alfred F.
 Kemp, P. B.
 Kennard, Clara B.
 Kennedy, J.
 Kennedy, Sarah.
 Kenney, W. H.
 Kershaw, Minnie.
 Killman, Wm. H.
 Kimball, Flora A.
 Kimball, Herman F.
 Kimball, Sadie A.
 Kindberg, A. F.
 King, Bessie.
 King, Blanche H.
 King, Helen G.
 King, J. B. & Co., No. —
 King, Wm. F.
 Kirby, Wm. S.
 Kirk, Edwin H.
 Kirk, S. C.
 Kirkwood, Phillip.
 Kirwan, Flora.
 Kirwan, G. A.
 Kirwan, J. Edwin.
 Kirwan, Lemuel.
 Kirwan, Minnie May.
 Kirwan, S. F.
 Kluck, Charles H.
 Kluck, George E.
 Knapp, F. M.
 Knapp, George.
 Knowles, Alice.
 Knowles, J. W.
 Knox, Gen.
 Knox, William F.
 Kregor, Henry F.
 Kreiger, Esteflo.
 Kreiner, Henry.
 Krescher, Caroline.
 Krum, Maud B.
 Krupp, Alfred.
 Koppersmith, F.
- Lacoste, Clara.
 Ladaw, T. O.
 Lafayetto, Bessie.
 Laird, Emma E.
 Laird, Etile M.
 Laird, Hatlie C.
 Lako, David H.
 Lake, J. O.
 Lako, Samuel.
 Lambdin, Lebert.
 Lambert, Rosa.
 Lamprey, J. S.
 Lane, Carrie A.
 Lano, H. B.
 Lane, Helen.
 Lano, R. V.
 Langfuir, H. S.
 Langdon, Mary.
 Langhammer, Emma.
 Langhammer, Ernst.
 Langhammer, J. F.
 Langrall, Alice.
 Lankford, C. P.
 Lankford, H. F.
 Lankford, Milton S.
 Lankford, Samuel D.
 Laphaul, Star of.
 Larkin, Fitz.
- Larmore, Ella.
 Larsen, Anna.
 Latham, Benjamin W.
 Lavrana, H. L.
 Law, Lyman M.
 Lawrence, Adlie M.
 Lawrence, Edward J.
 Lawrence, Emma.
 Lawrence, Georgetta.
 Lawrence, Ida.
 Lawrence, John L.
 Lawrence, Jos., Jr.
 Lawrence, Melissa W.
 Lawrence, Thomas H.
 Lawson, A. J.
 Lawson, Henry S.
 Lawson, Julia A.
 Lawson, Nora E.
 Lawson, Sarah F.
 Layton, William.
 Layton, Z. E.
 Leach, Bessie L.
 Leach, Howard T.
 Leach, Jesse L.
 Leach, Lottie M.
 Leach, P. P.
 Leach, Susan.
 Leaming, Frank.
 Leaming, Helen F.
 Leaming, Lewis C.
 Leaner, Gertrude.
 Leary, Edwin.
 Leatherbury, G. P.
 Lee, Alice.
 Lee, Annie.
 Lee, Bessie.
 Lee, Bertie.
 Lee, Bob.
 Lee, Cora.
 Lee, Edith.
 Lee, Ernest T.
 Lee, Etta.
 Lee, Etile A.
 Lee, George.
 Lee, Jessie.
 Lee, M. J.
 Lee, Maggie.
 Lee, Mamie.
 Lee, Marlon.
 Lee, Mattie.
 Lee, Nello.
 Lee, R. B.
 Lee, Sarah E.
 Lee, Steelman R., Jr.
 Lee, Susie.
 Lee, Thomas S.
 Leeds, J. Kowell.
 Leeds, R. B.
 Legg, Frank B.
 Leigh, B. V.
 Leishcar, Wm.
 Leithiser, W. D.
 Lemon, James J.
 Leonard, Clara M.
 Leonard, Edith L.
 Leonard, James O.
 Leonard, J. T.
 Leonard, Mollie B.
 Leonard, Mollie V.
 Lermond, Wm. J.
 Leslie, George.
 Leslie, Hope.
 Levensaler, Eliza.
 Lowers, Robert.
 Lewis, Alfred J.
 Lewis, Amanda F.
 Lewis, Bessie M.
 Lewis, C. R.
 Lewis, F. C., Jr.
 Lewis, Goldie I.
 Lewis, Hatlie.
 Lewis, James H.
 Lewis, J. W.
 Lewis, Lillo.
 Lewis, Martha M.
 Lewis, Mary J.
 Lewis, Preston.
 Lewis, Sadie F.
 Lilly, F. C.
 Lind, Jenny.
- Lindsay, H.
 Lindsey, S. J.
 Linthicum, Richard.
 Linthicum, William.
 Lippitt, Henry.
 Lister, Charles G.
 Lister, George W.
 Litchfield, William E.
 Little, Ellen.
 Little, Henry S.
 Littlefield, Clara M.
 Livingstone, W. O.
 Lloyd, Anna.
 Lloyd, Christian.
 Lloyd, Hatlie.
 Look, George.
 Lockwood, Edna E.
 Lockwood, Sarah E.
 Logan, Genl.
 Logan, Ruth.
 Long, Ralph J.
 Look, Carlo E.
 Loper, R. L.
 Lopez, Josephina.
 Lopez, Laz, Jr.
 Lord, Anne.
 Lord, Emma S.
 Lord, Gerlie.
 Lord, J. Arthur.
 Loro, Amanda B.
 Lore, Edna.
 Lore, Emma G.
 Lore, Mabel E.
 Loro, Richard D.
 Loro, Robert T.
 Lore, William C.
 Louso, Ella.
 Lovett, W. J.
 Lowe, Asa M.
 Lowe, E. L.
 Lowell, Hiram.
 Lowell, Lucinda I.
 Lowery, Fanny.
 Lowery, W. J.
 Lewis, Frank L.
 Lewis, Myrtle.
 Lozen, J. B.
 Luce, Ervin J.
 Luce, Nettie J.
 Lukey, A. W.
 Lucus, Natalie.
 Ludlam, Sallie E.
 Ludwig, Mary.
 Lundt, Emily.
 Lupton, F. and T.
 Lutz, Henry S.
 Lynch, Mary E.
 Lyons, Virginia.
- Maasch, Ann E.
 McAdam, Emma.
 McCaffrey, J.
 McCann, Mary Ann.
 McClean, Carrie E.
 McCallan, General.
 McClinton, Robert.
 McCowan, George W.
 McCready, George B.
 McCurdy, Robert H.
 McDaniel, Edward.
 McDaniel, William.
 McDaniel, Wm. W.
 McDowell, Marie.
 McFadden, Adelle P.
 McFarland, Nelson Y.
 McGee, Wm. H.
 McGughin, Alice.
 McIntyre, Edith.
 McKenney, William.
 McKinley, William.
 McLain, Rebecca.
 McLoughlin, James.
 McLoud, Daniel.
 McNamara, Sarah M.
 McNear, G. W.
 McNeil, Ada M.
 McWilliams, Ed.
 Mace, E. T.
 Mace, Etile E.
 Machen, L. W.
- Maahey, Grace S.
 Mackie, Annie.
 Mackie, W. B.
 Maguire, Wm. H.
 Mahony, Andy.
 Mallena, Annie.
 Mallison, C. H.
 Maloy, James L.
 Manda, Mary.
 Mangam, W. D.
 Mansford, Iva.
 Manko, J.
 Manning, Agnes.
 Manning, J. K.
 Manning, James.
 Manson, Magnus.
 Manta, John H.
 Manta, Phillip P.
 Manuel, Mary A.
 Maroy, Edith.
 Marie, C. L.
 Mariner, Master.
 Mark, John.
 Marsh, Henry J.
 Marshall, A. O.
 Marshall, Geo. R.
 Marshall, J. M.
 Marshall, Sidney T.
 Marston, W. H.
 Martin, Edward L.
 Martin, Helen W.
 Martin, Michael.
 Martin, Smith K.
 Martin, Thomas S.
 Martin, Wm.
 Marvel, Lovin J.
 Marvel, Will. D.
 Marvill, S.
 Mason, Charles B.
 Mason, J. D.
 Mason, Belle.
 Mason, William.
 Matheson, William.
 Mathews, Jennie.
 Matthews, Jennie.
 Matthews, E. O.
 Matthews, W. J.
 Maxwell, Herbert D.
 Maxwell, James T., Jr.
 Maxwell, Willie L.
 May, Bertha.
 May, Bessie.
 May, Bettie.
 May, Birdie.
 May, Carrie.
 May, Claidy.
 May, Edith.
 May, Etile.
 May, Etile.
 May, Etile.
 May, Etile.
 May, Eva.
 May, Fannie.
 May, Florence.
 May, Geneva.
 May, Gracie.
 May, Hazel.
 May, Herbert.
 May, Katie.
 May, Lona.
 May, Lillo.
 May, Lillian.
 May, Lottie.
 May, Luoy.
 May, Mildred.
 May, Nona.
 May, Ora.
 May, Reba.
 May, Rota.
 May, Susan.
 May, Virgie.
 May, William.
 May, William O.
 Maynew, E. and S.
 Mayne, Marton.
 Maxine, Virginia D.
 Maxini, Jos.
 Mead, E. F.
 Mead, J. H.
 Meader, Nat.
 Mears, Caroline H.
 Mears, Madalene.
- Mears, Mary W.
 Meek, G. M. D.
 Meekins, George H.
 Meekins, Wm. H.
 Meorwald, Martha.
 Mehrhoi, Anna F.
 Mehrhoi, Nicholas.
 Mehrhoi, Phillip.
 Melson, Sarah A.
 Mercedes, N. J.
 Meredith, R. A.
 Merle, Lilly.
 Merriam, Ethel F.
 Merrill, Ruth E.
 Merritt, I. J., Jr.
 Merritt, J. and C.
 Meservoy, Irene F.
 Mesquita, Frances P.
 Mesler, Emma J.
 Mestler, Josephino.
 Meta, Nellie.
 Meyer, John O.
 Meyers, Mabel I.
 Michaels, Wm. H.
 Middleton, Lydia.
 Midyett, Sarah F.
 Mildred, Ethel.
 Milbray, Etta.
 Miles, B. J.
 Miles, C. F.
 Miles, O. Frank.
 Miles, Louise.
 Miles, R. J.
 Miller, Alson.
 Miller, Bertha M.
 Miller, Charlotte W.
 Miller, Etta A.
 Miller, Roscoe S.
 Miller, Warren.
 Miller, William F.
 Mills, Addie.
 Mills, Annie.
 Mills, O. W.
 Mills, Grace V.
 Mills, Jennie.
 Mills, Jennie W.
 Mills, John T.
 Mills, Lena S.
 Mills, Mary.
 Mills, Mary E.
 Mills, Maud V.
 Mills, S. H.
 Minch, B. H.
 Minor, Alton T.
 Minor, Frank.
 Minerva, Mary.
 Minor, Bertie.
 Mister, Amy.
 Mister, Fulton T.
 Mister, Mamie.
 Mitchell, Annie B.
 Mitchell, Forster W.
 Mitchell, John F.
 Mitchell, Mary B.
 Mitchell, Nettie K.
 Mitchell, Sallie.
 Moffett, J. R.
 Moger, George W.
 Montague, Helen.
 Mook, Jacob.
 Moody, Charles E.
 Moon, George.
 Moore, Alice.
 Moore, Carrie.
 Moore, Cora E.
 Moore, Geneva.
 Moore, Idella A.
 Moore, John R. P.
 Moore, Margaret and F.
 Moore, Thomas W.
 Moore, W. K.
 Moore, Warner.
 Mora, J. A.
 Morgan, Charles W.
 Morgan, Elsha.
 Morgan, John S.
 Morris, J. F.
 Morris, Stella.
 Morse, Carrie S.
 Morse, Harry.

- Morso, Llewellyn J.
 Morso, Mary E.
 Morso, William A.
 Morse, William A.
 Morton, Bertha L.
 Morton, Lottie S.
 Mosquita, Mary P.
 Moss, George W.
 Mott, Martin M.
 Mott, Samuel.
 Moulton, Lady.
 Mowatt, James.
 Mueller, Minnie.
 Muir, Bucl.
 Muir, Edith.
 Muir, L. J.
 Muir, Laura A.
 Mulford, Albert G.
 Mulford, D. P.
 Mulford, Ephraim.
 Mulford, H. K.
 Mulford, Hannah.
 Mulford, Joseph L., Jr.
 Mulford, M. D. and Bella.
 Mulford, Olyo.
 Muller, Maud.
 Munroe, James.
 Murdock, Edgar W.
 Murdock, Lawrence.
 Murphy, F. F.
 Murphy, Robert P.
 Murray, Joseph.
 Murray, Matt B.
 Myers, Fanny.
 Myers, John S.
 Myers, Maggie S.
- Nagel, John.
 Nasmyth, James.
 Nau, Libbio.
 Naylor, Freda O.
 Nebinger, Andrew.
 Nelson, Charles.
 Nelson, Ella T.
 Nelson, Hatlie.
 Nelson, Meta.
 Nelson, Natalia J.
 Nettleton, W. O.
 Neville May V.
 Newcomb, Anna M.
 Newcomb, Emma F.
 Newcomb, Geneva.
 Newcomb, Josiah S.
 Newcomb, Julia A.
 Newlaga, D. A.
 Newman, Mattie.
 New Orleans, City of.
 Newton, Alice M.
 Nichols, Anthony D.
 Nichols, Charles K.
 Nichols, I. T.
 Nichols, Nellie E.
 Nichols, Francis T.
 Nicholson, A. M.
 Nicholson, T. M.
 Nickerson, Bortia D.
 Nickerson, Flora L.
 Nickerson, Hatlie.
 Nieukirk, James P.
 Nieukirk, Ray H.
 Nixon, James H.
 Norman, Stanley.
 Norris, Alice B.
 Norris, John B.
 North, Lovonia.
 North, Minnie M.
 North, Nodie.
 North, G. W.
 Northam, Emily F.
 Northam, Florence.
 Northorn, Fannie O.
 Nottingham, Wm.
 Numan, Sylvia M.
 Nye, Bill.
 Nye, John.
 Nyman, Seth.
- Oakes, Fitz A.
 Oakes, William H.
- O'Byrne, W. C.
 Odorno, F. H.
 Ogden, Jeromiah N.
 O'Hara, Francis J., Jr.
 O'Lantern, Jack.
 Oliver, Flora L.
 Oliver, L. J.
 Oliver, Susie P.
 Oliver, William.
 Olson, William.
 Olys, Mary E.
 Orom, Hugh S.
 Orr, John H.
 Orsini, F.
 Orton, Minnie E.
 Osborn, H. T.
 Oscar, Clifford.
 Otis, Minnie.
 Owen, Geo. B.
 Owens, Mary M.
 Owings, Lillie W.
- Packard, Benj. F.
 Padgett, J. W.
 Page, Camilla May.
 Page, George S.
 Page, Kenneth.
 Page, Marion W.
 Page, Sadie.
 Page, John D.
 Palmer, Baker.
 Palmer, Dorothy.
 Palmer, Fannie.
 Palmer, Harwood.
 Palmer, Jane.
 Palmer, John.
 Palmer, Mary E.
 Palmer, Maudo.
 Palmer, Rebecca.
 Palmer, Singleton.
 Palmer, Theodora.
 Palmer, Virginia.
 Pankoek, John S.
 Pankoy, Charles.
 Papeete, City of.
 Parker, Abel W.
 Parker, Annie M.
 Parker, Frances M.
 Parker, James W.
 Parker, John W.
 Parker, Lillie B.
 Parker, Rhoda M.
 Parker, Thomas L.
 Parker, William T.
 Parks, A. E.
 Parks, Albert.
 Parks, Alice.
 Parks, O. A.
 Parks, Harvey A.
 Parks, J. T.
 Parks, Milcah A.
 Parks, S. K.
 Parks, Thomas J.
 Parks, Wm. E.
 Parris, Susie E.
 Parsons, Alice M.
 Parsons, Eben.
 Parsons, James A.
 Parsons, Lizzie M.
 Patterson, James.
 Patterson, May J.
 Patterson, W. J.
 Paul, James W., Jr.
 Paul, John W.
 Paul, Louis.
 Paynter, Peter R.
 Peace, O. W. and S.
 Pearce, Edwin L.
 Pearl, Neva.
 Pearson, W. E.
 Pease, A. G.
 Peck, William L.
 Pegeal, Jean.
 Pelree, John.
 Pell, Cyrus E.
 Pember, Ruth E.
 Pendleton, Alice L.
 Pendleton, Brina F.
 Pendleton, F. C.
- Pendleton, Frank.
 Pendleton, Mark.
 Pendleton, William O.
 Penley, Florence M.
 Pennal, Mary E.
 Penney, J. F.
 Pennington, B. L.
 Penrose, John R.
 Peroy, Eleanor A.
 Peroy, Rena A.
 Perkins, W. R.
 Perry, Annie.
 Perry, John J.
 Perry, Mina.
 Peters, J. D.
 Peterson, G. J.
 Peterson, J.
 Pettis, John O.
 Pettis, Robert.
 Petty, L. F.
 Phelps, Erskine M.
 Phillips, A.
 Phillips, Alce B.
 Phillips, B.
 Phillips, George T.
 Phillips, Henry I.
 Phillips, Levi H.
 Phillips, Lula M.
 Phillips, Mabel L.
 Phillips, Nora.
 Phinney, Clara A.
 Phoebe, A. M.
 Phoebe, Beulah C.
 Plockans, Major.
 Plockering, Susan N.
 Pierce, E. L.
 Pierce, Rosa.
 Plockney, C. O.
 Pinder, Nellie.
 Place, O. L.
 Platt, L. B.
 Platter, John R.
 Plummer, L. A.
 Pollard, Thomas F.
 Polley, Louisa.
 Ponder, Sally W.
 Pope, Jessie A.
 Porcella, Nueita M.
 Porter, J. D.
 Porter, Luella.
 Porter, Susan E.
 Potter, James.
 Potter, Warren D.
 Poulson, Robert J.
 Powell, R. E.
 Powell, Wm. M.
 Power, Lena.
 Powers, Governor.
 Powley, Thomas H.
 Pray, Kate L.
 Preble, Annie M.
 Prendergaat, Patriok F.
 Prescott, Fannie.
 Prescott, Fannie E.
 Preston, Edward.
 Preston, Eugle.
 Preston, James.
 Price, Carrie A.
 Price, Flora A.
 Price, H. K.
 Price, Jessie O.
 Price, Robert A.
 Price, Thomas S.
 Price, William E.
 Price, Willie F.
 Pride, Ella G.
 Prien, Lizzie.
 Prior, Edith M.
 Pritchard, Charles F.
 Pritchett, Wm. H.
 Prouty, C. R.
 Pruitt, Wm. C.
 Fryor, Charles A.
 Furdy, A. H.
 Furnell, T. D.
- Quasy, M. S., II.
 Quinlan, Agnes S.
- Quillin, Lulu M.
 Quinn, Sarah.
- Raabe, Elizabeth H.
 Raabel, J. H.
 Rackett, Thomas C.
 Randall, Clara E.
 Randall, Edgar.
 Ray, Ally.
 Rayner, G. A.
 Raynor, Susie O.
 Rawson, Levi.
 Rea, Lula.
 Read, Daisy.
 Records, Victor C.
 Redding, Annie.
 Redding, Esther.
 Redding, Ethel.
 Redding, Vello.
 Redfern, D. F.
 Redington, Nellie.
 Redmond, Edwin H.
 Reed, Bessie.
 Reel, Nellie.
 Reed, Sarah A.
 Reed, Thos. B.
 Reeves, A. and A.
 Reeves, Jennie.
 Reeves, Mary E.
 Reichert, Elsie M.
 Reid, Annie M.
 Reid, Martha D.
 Reids, Emma.
 Reivley, W. S.
 Reurk, Henry W.
 Reurk, Julia E.
 Reurk, Rebecca T.
 Reuffin, Mary.
 Ruge, J. G.
 Rulon, Virginia.
 Rundlett, R. T.
 Ruppell, Henry.
 Russell, Benjamin.
 Russell, Elmona.
 Russell, Gov.
 Russell, Howard.
 Russell, John A.
 Russell, Ralph.
 Russell, Sallie M.
 Russell, William.
 Ruth, Francis J.
 Ruth, Maggie.
 Rutherford, J. H.
 Ryan, Agnes O.
- Saddler, Carey.
 Sadlin, J. L.
 St. John, Lewis H.
 Sampers, Mary J.
 San Antonio, City of.
 Sanra, Joe.
 Sargent, O. F.
 Saulsbury, Senator.
 Saunders, J. J.
 Saunders, Manie.
 Sawyer, D. J.
 Sawyer, Frances V.
 Sawyer, S.
 Saxton, Elsha.
 Schall, Thomas H.
 Schley, W. S.
 Schmidt, Willie.
 Schminck, William.
 Schmuits, John.
 Schoch, Elvina E.
 Schoch, George Y.
 Schoch, Helen May.
 Schoch, Rebecca C.
 Schroeder, Lena.
 Schull, Charles K.
 Schult, A. H.
 Schultz, Peter G.
 Scott, Edith W.
 Seaman, Stanley M.
 Sears, Flora J.
 Sears, Mary F.
 Seavey, J. Frank.
 Seed, Sam.
 Beth, Gen'l Joseph B.
 Setzer, Perry.

- Sewall, Clara P.
Sewall, Edward.
Sewall, M. J.
Seward, Thomas J.
Seymour, Grace.
Seymour, Henry.
Sharit, Henrietta C.
Sharp, Daniel.
Sharp, F. R.
Sharp, Mary C.
Sharp, Sarah T.
Sharpless, Mary O.
Shaw, J.
Shaw, Maurice R.
Shen, Mary Ann.
Sheboygan, City of.
Shelley, Harriet B.
Shoppard, Hoyd N.
Shoppard, Cecelia B.
Shoppard, James O.
Sherman, A. B.
Sherman, Anna.
Sherwood, Hope.
Sherwood, Isaac.
Shillingsburg, Annie R.
Shillingsburg, William, 3d.
Shipman, Nellie.
Shores, Catharine E.
Shores, Isadore.
Shores, Percy E.
Shryock, Thomas J.
Sibley, Charlotte T.
Silsbe, Ellen.
Silva, Clara G.
Silva, Ida M.
Silva, Maud F.
Silveira, Edith.
Silveira, Leonard.
Silveira, Mary E.
Simmons, Charles Noble.
Simmons, Henrietta.
Simmons, Lorrest I.
Slumpson, Ella H.
Slumpson, Gus.
Slumpson, Lucia A.
Skeelo, Edward E.
Skinner, E. M.
Skoffield, George R.
Skylight, J. E.
Slade, R. C.
Slator, James.
Slanson, Minnie.
Slover, Geo.
Slovina, Minda.
Small, Lizzie D.
Small, Martha P.
Small, Mary Eliza.
Small, Winnie A.
Smeaton, John.
Smith, Annie H.
Smith, Benjamin.
Smith, Nellie.
Smith, Edward.
Smith, Edward R.
Smith, F. A.
Smith, George R.
Smith, Harriet.
Smith, Harrison T.
Smith, Henry J.
Smith, J. C.
Smith, J. S.
Smith, Jane A.
Smith, Jeremlah.
Smith, John C.
Smith, Josephine.
Smith, Lillian D.
Smith, Maggie E.
Smith, Mary B.
Smith, Melbourn P.
Smith, Olive V.
Smith, Rebecca.
Smith, Richard.
Smith, Robert H.
Smith, S. F.
Smith, Seth W.
Smith, T. O.
Smith, Ward B.
Smith, Wilbert L.
Smith, Wm. H.
Smith, William H.
- Smith, Willie.
Smith, W. W.
Smyth, Samuel S.
Snedker, Eliza.
Snow, Ambrose.
Snow, Augusta W.
Snow, Lavinia M.
Snow, Mabel O.
Snow, Woodbury M.
Snyder, Robert A.
Solomon, Isaac.
Somers, Hessel M.
Somers, Claude W.
Somers, Mabel.
Somers, Marie.
Somers, Nellie.
Somers, Phoebe H.
Somers, Roy.
Somers, Samuel B.
Sommers, M. A.
Sommer, Mary W.
Sommer, Wm.
Sophia, P.
Southard, Emma.
Spedden, H. B.
Spedden, John L.
Spencer, C. E.
Spencer, L. C.
Spencer, Marjorie A.
Spencer, T. W.
Spicer, Lillie G.
Spicer, Lizzie M.
Spicer, L. T.
Spittler, Champlon.
Sprague, Phineas W.
Stauder, Jacob A.
Stanell, Gilbert.
Stanford, Jane L.
Stanley, Lizzie A.
Stark, Ruth.
Stearns, Silas.
Stechman, H. L.
Stelanos, Agios.
Stephen, W. C.
Stephens, Lon V.
Stephenson, Isaac.
Sterling, Annie L.
Sterling, Ella L.
Sterling, F. R.
Sterling, J. E.
Sterling, Lillie.
Stetser, J. A.
Stetson, George R.
Stetson, Isalah K.
Stevens, Grace E.
Stevens, Mark.
Stevens, Rachel W.
Stevens, S. J.
Stevenson, Arlntha A.
Stevenson, Mary E.
Stewart, A.
Stewart, Edward.
Stewart, Lucy J.
Stinson, Annah D.
Stites, Wm. H.
Stockley, Governor.
Stoddard, Goodwin.
Stolen, J. J.
Stone, Governor.
Stone, Horace A.
Stone, Mary E.
Stout, John W.
Strean, Florence E.
Strean, Waldo L.
Strickland, Ella.
String, Charles J.
Strong, Anna.
Strong, Carrie.
Stuar, Ann C.
Stubbs, Abbie C.
Stubbs, Alma.
Stubbs, Jennie A.
Stull, Hessel L.
Sulander, B. F.
Sullivan, Eva.
Sullivan, Lou.
Summer, Sadie C.
Summer, William H.
Sutton, E. B.
- Sutton, Lucinda.
Swain, Frank E.
Swain, Sullivan.
Swift, Ellen A.
Sylvia, Louisa R.
Sylvester, Martin.
Sylvia, Frances V.
Synnington, Edith H.
- Taber, Stephen.
Talbot, W. H.
Tall, Daisy M.
Tall, Richard.
Talmage, Maud E.
Tankersley, Hessel.
Tarr, Gardner W.
Taulane, Alouzo.
Taulane, Lewis.
Tawes, Alice V.
Tawes, I. H.
Tawes, P. H.
Tawes, Robert L.
Taylor, C. 3d.
Taylor, D. Neer.
Taylor, E. H.
Taylor, J. V.
Taylor, Lois.
Taylor, R. W.
Taylor, Sarah.
Taylor, Thomas B.
Taylor, Thos. F.
Taylor, Wm. H.
Teal, Jas. R.
Tell, William.
Teller, Daniel W.
Temple, Emma.
Temple, Flora.
Templeton, Horace.
Terry, Ruby.
Thayer, C. A.
Thayer, Ida A.
Thirgus, Lassy.
Thomas, John H.
Thomas, Lewis M.
Thomas, Lottie L.
Thomas, Margaret.
Thomas, Maud.
Thomas, Ruth A.
Thomas, Blinney G.
Thomas, William.
Thomas, Willie F.
Thompson, A. W.
Thompson, Ada.
Thompson, Ella L.
Thompson, Ferris B.
Thompson, George.
Thompson, Leslie O.
Thompson, Minnie M.
Thompson, Sarah L.
Thonis, Lavinia.
Thomson, O. J.
Thoroughgood, Laoy.
Thorp, Samuel S.
Thurber, Edith.
Thurlow, Leora M.
Thurston, James P.
Tilden, S. J.
Tilden, Samuel J.
Tilghman, Kate H.
Tilton, E. R.
Tilton, Henry R.
Timpson, C. D.
Tinsley, Clara.
Titus, Emma C.
Todd, Adelle A.
Todd, Annie E.
Todd, Annie R.
Todd, Carol.
Todd, Edith F.
Todd, F. C.
Todd, George.
Todd, Maggie.
Todd, Seth M.
Todd, W. H.
Tolley, J.
Tolley, Leo H.
Tolly, S. H.
Tompkins, Daniel.
Tompkins, Wm. S.
Tonjes, Charles.
- Torbert, General.
Towner, T.
Townsend, A. M.
Townsend, Della.
Townsend, Phoebe B.
Townsend, J. C.
Townsend, W. J.
Trainer, Ann J.
Trask, Mattie L.
Trask, Melissa.
Travers, Clemmie.
Travers, Mattie E.
Travers, Louise.
Travers, M. M.
Travers, Margaret A.
Travers, Virgle P.
Treadwell, Jennie.
Treat, John L.
Trevoy, Edward.
Trickey, Charles H.
Trott, James E.
Trout, Bell J.
Trullit, George W., Jr.
Trullit, W. W.
Trumbull, C. E.
Trusty, John H.
Tubinan, A. J.
Tuck, W. E. & W. L.
Tucker, M. T.
Tull, James.
Tunnell, E. W.
Tunnell, Iona.
Turner, M.
Turner, Amy.
Turner, James H.
Turner, B. F.
Tuxbury, A. C.
Twohy, John.
Tyler, O. S.
Tyler, J. T.
Tyler, Fred.
Tyler, H. Hansel.
Tyler, Lucy M.
Tyler, Mary E.
Tyler, Mattie L.
Tyson, Emma E.
- Underhill, Mary.
Urann, Marcus L.
- Vagabond, Beloved.
Vall, Ethel.
Van Brunt, Benjamin A.
Vance, Lizzie.
Vance, Oceanla.
Vance, Wm. G.
Vanderslice, George C.
Van Dusen, Grace.
Vangilder, Flora.
Vannamab, Edward C., Jr.
Van Name, Lydia.
Vasala, Pedro.
Vaux, Richard.
Veale, William.
Venable, Walter A.
Verrall, Edith H.
Vetra, G. G.
Votra, J. B.
Vetra, Mary L.
Vlokors, Mary.
Vlokors, Virginia.
Vlokery, Kate F.
Vlena, Lavina.
Vikingen, G.
Vilas, William F.
Villard, Henry.
Virginia, C.
Virginia, Mary.
von Nyvenhelm, A.
- Wade, D. B.
Wagner, Martin.
Wagner, B. A.
Wahab, Annie F.
Walcott, George E.
Walker, Abbie S.
Walker, J. B.
Walker, J. F.
Walker, J. W.
Walker, John C.
- Wal, Charles.
Wall, J. Q.
Wallace, Benjamin M.
Wallace, David.
Wallace, Eudora T.
Wallace, Mattie A.
Wallace, Levin S.
Waller, R. J.
Waller, Robert L.
Walls, Rebecca M.
Walston, Mattie A.
Walter, John R.
Wanda, Gertrude.
Ward, Annie R.
Ward, Florence.
Ward, Lida.
Ward, Marcus L.
Ward, Mary J.
Ward, Wm. E.
Ward, William M.
Ware, Carrie O.
Warford, B. H.
Warner, Donald H.
Warren, G. N.
Warriner, S. D.
Washington, Urjah F.
Washington, George.
Washington, Melissa.
Washington, City of.
Waters, Kate R.
Watson, Susan L.
Watts, Edna.
Watts, Stephen J.
Weatherwax, J. M.
Weaver, Charley O.
Weaver, Jennie.
Weaver, Mary.
Webb, Annie E.
Webb, Mary E.
Webster, Adam.
Webster, Daniel.
Webster, James A.
Webster, Lydia M.
Webster, Melissa.
Webster, Ralph T.
Webster, Wm. L.
Wehrum, O. O.
Weich, Andrew.
Welles, T. B.
Wellington, Mary B.
Wells, D. A.
Wells, Helen G.
Wells, Lillie O.
Wells, Marshall O.
Wells, Ruth A.
Welf, Augustus.
Wentworth, Alice S.
Wescott, Geo. W.
Wesley, A.
Wesley, John.
Wesley, Mary.
Wesley, William.
West, A.
West, Edward R.
West, Eliza A.
West, R. W.
West, Watson A.
Westermann, Henry.
Wethered, John.
Whalen, Mary A.
Wheaton, D. J.
Wheatley, Lucile.
Wheeler, C. O.
Wheeler, E.
Whitkin, John G.
Whitkin, Rebecca G.
Whitaker, A. E.
White, Alma.
White, Annie.
White, Annie Lena.
White, Clifford I.
White, D. W.
White, Emily Y.
White, Gladys.
White, John.
White, John T.
White, Lottie E.
White, Mary A.
White, Nellie.
White, R. B.

White, Rebecca J.
White, Samuel T.
White, Thomas W. II.
White, Wm. S.
White, Willie H.
Whitehead, Harriet C.
Whitfield, Mary and Pearl.
Whiting, Bessie.
Whiting, James A.
Whiting, W. H.
Whiting, William H.
Whitmore, E. A.
Whitmore, L. T.
Whitney, Emily F.
Whitney, Henrietta A.
Whittemore, Charles.
Whyland, A. E.
Whyte, Wm. P.
Wicks, Samuel C.

Wilcox, M. I.
Wildor, S. G.
Wiloy, Anna E.
Wilsey, Isabel B.
Willkes, G. W.
Willard, Grace P.
Willard, Louise M.
Willie, C. W.
Willie, Ella M.
Williams, Frank A.
Williams, G. C.
Williams, L. E.
Williams, Lizzie A.
Willing, Hilda M.
Willing, Lena.
Willis, Albert H.
Wills, Emma V.
Wilson, Annie.
Wilson, Charles R.

Wilson, E. S.
Wilson, Ella.
Wilson, Henry.
Wilson, J. W.
Wilson, John S.
Wilson, S. J. D.
Windsor, Helen.
Windsor, Winnie H.
Wingate, Russell A.
Wingate, Sarah W.
Winkelman, Mary.
Winslow, Edward B.
Winsmore, Thomas.
Winstead, John H.
Wise, Henry A.
Witbeck, Henry.
Withington, Henry.
Witt, L.
Wixon, Amy.

Wood, Alida.
Wood, Fred J.
Wood, J. Chester.
Wood, Nellie.
Wood, Samuel.
Woodburn, Leroy.
Woodruff, Arthur V. S.
Woods, Daisy.
Woodward, A. K.
Woolley, Thomas R.
Woolford, George W.
Woolson, Mary.
Wootten, Orlando V.
Worden, Ella.
Worrell, Lewis C.
Wright, A. W.
Wright, Carrie E.
Wright, Ethei M.
Wright, James O.

Wright, John W.
Wright, Sarah Jane.
Wrightson, Mary E.
Wroldson, Mary I.
Wyandotte, Lella.
Wyatt, Louisa.
Wynman, Charles E.

Yates, L. E.
Yeakel, Milton F.
Young, James.

Zane, Ethel.
Zealand, Slat of.
Zireklo, G. A.

PART II.—STEAM VESSELS.

Ackerman, O. G.
Adams, J. C.
Adams, Cuyler.
Adams, G. O.
Adams, Kate.
Adams, M. W.
Adams, Thomas.
Adams, Walter.
Adgate, Dorothy.
Agassiz, R. L.
Agnes, Hetty.
Agnow, William O.
Albright, John J.
Alexander, Douglas.
Alber, John A.
Allen, Charles F.
Allen, Nan.
Allyn, G. S.
Alpena, City of.
Anes, J. O.
Ames, K. L.
Ames, Wm. D.
Anderson, James.
Anderson, W. D.
Anderton, Raymond J.
Andrews, Ella.
Andrews, Matthew.
Andrews, W. H.
Annan, Edward.
Annapolis, City of.
Anne, Princess.
Arbuckle, John.
Archbold, John D.
Archbold, Lizzie B.
Archer, May.
Armour, Phillip D.
Arnold, J.
Arnold, Mary.
Arnott, D. S.
Arthur, F. W.
Arundell, Anne.
Ashbridge, Samuel H.
Ashley, J. B.
Asiel, John B.
Atlanta, City of.
Atlee, J. O.
Atwood, E. S.
Atwood, Edward S.
Auchincloss, John W.
Augur, Chas. H.
Augusta, City of.
Augustus, A. A.
Austin, Calvin.
Austin, J. O.
Averell, Wm. J.
Avery, Edward P.
Averil, Jas. K.
Habecock, W. I.
Balley, O. W.
Balley, Senator.
Bair, Beatrice.
Baker, Daniel O.
Baker, E. C.
Baker, George F.
Baldwin, A.

Baldwin, Leslie.
Baldwin, Wm. H.
Ball, Frank O.
Ballinger, Ada.
Baltimore, City of.
Baltimore, Lord.
Bancroft, W. H.
Bangor, City of.
Bangs, Anson M.
Barker, Ralph.
Barker, S. H.
Barkley, R. O.
Barlum, John J.
Barlum, Thomas.
Barnum, George G.
Barnum, Sam.
Barr, Alice L.
Barr, John O.
Barrett, Dorothy.
Barrett, Hugh O.
Barrett, Mainie.
Barrott, Oscar F.
Barrett, Michael T.
Barrett, R. J.
Barron, Anna.
Barth, L. L.
Bartlett, Commodore.
Barton, Grace.
Bartow, J. H.
Bateman, E. G.
Battle, James.
Bauer, Monic.
Bauman, Phillip K.
Bayler, W. N.
Baxter, Edgar.
Baxter, H. A.
Beach, A. F.
Beach, William N.
Beam, W. L.
Beard, Edith.
Beard, Henry S.
Beard, James.
Beard, William H.
Beardley, A. J.
Beardstown, City of.
Beatty, Charles.
Beckwith, F. H.
Bedell, Ossian.
Begley, Edward.
Bell, Hattie.
Belle, Buckeye.
Belle, Okumwa.
Bello, White Cloud.
Bellinger, A. A.
Bellows, Joseph F.
Bennett, J. E.
Benton, Thomas H.
Benton Harbor, City of.
Berlin, City of.
Berry, D. F.
Berwind, Edward J.
Berwind, Harry A.
Berwind, John E.
Bessemer, Sir Henry.
Betha, W. J.
Bethel, Helen.

Biddle, Henry J.
Bolman, G. F.
Boelman, G. F., Jr.
Bigelow, A. G.
Bigelow, H. P.
Birchhead, L.
Bird, Francis A.
Bishop, F. K.
Bisso, Joseph.
Bisso, W. A.
Bixby, W. K.
Black, Clarence A.
Blackwell, Eliza.
Blades, William B., Jr.
Blair, Helen.
Blakeslee, Clarence.
Bless, Mary S.
Block, Joseph.
Bluffton, City of.
Blundon, William.
Bodwell, Oov.
Boeckling, G. A.
Bogue, Virgil O.
Bo*and, John J.
Boles, W. A.
Bond, Hugh.
Bond, Hugh L., Jr.
Boody, David A.
Booth, A.
Booth, Edwin L.
Bope, H. P.
Boe, C. J.
Bosman, David.
Bouker, John A.
Bourne, Frederick G.
Boushell, Alvah H.
Boulton, N.
Bowyer, C. O.
Boyce, Mary H.
Boyd, Harry H.
Boyd, J. E.
Boynton, O. J.
Brailford, Dorothy.
Bradley, Charles H.
Bradley, George H.
Bradley, John O.
Bradley, M. A.
Bradley, Peter H.
Bradley, Robert S.
Bradley, W. C.
Bradley, Wm. J.
Bradley, Wm. 2d.
Brady, G. F.
Brady, John I.
Braeger, Frank.
Brainard, Julia A.
Brannell, A. M.
Brandow, Edwin.
Branning, J. W.
Brearily, Armitage.
Brennan, Michael M.
Brennan, Thomas S.
Brett, James T.
Brewster, Major Henry.
Brewster, S. S.
Breymann, G. H.

Breymann, John B.
Bridge, Norman.
Briggs, Dr. S. N.
Brightman, Leonard.
Brookton, City of.
Brogan, L. T.
Brooks, Anna J.
Brooks, H. G.
Brower, A. G.
Brower, Henry F.
Brown, A. C.
Brown, Albert.
Brown, Alex.
Brown, Alice.
Brown, Alvin.
Brown, Charles.
Brown, Clara.
Brown, Frank E.
Brown, Gussie.
Brown, Harry.
Brown, Harvey H.
Brown, I. E.
Brown, J. J. H.
Brown, Jerry.
Brown, Jim.
Brown, R. C.
Brown, S. Thos.
Brown, Sam.
Brown, S. Q.
Brown, Samuel S.
Brown, T. I.
Brown, W. W.
Brown, William L.
Brown, Willie.
Brownell, George F.
Bruce, B. F.
Brune, F. W.
Brusso, G.
Brusstar, John Twoby.
Brusstar, William S.
Buck, Frank H.
Buck, Henry.
Buckley, Edward.
Buckley, Kate.
Bud, Captain.
Budd, A. R.
Buell, F. H.
Buffalo, City of.
Buffington, Eugene J.
Buhne, H. H.
Bunker, Ethel.
Bunsen, Robert W. E.
Burdett, J. C.
Bureau, Charles.
Burnham, George.
Burns, James.
Burrhoughs, F. G.
Burt, Lucille.
Burton, George.
Busby, Leonard J.
Bush, Beatrice.
Bush, C. E.
Bussey, Lady.
Butler, Frank S.
Butler, Jim.

Butler, Joseph G., Jr.
Butterfield, Samuel.
Butters, Marshall F.
Byers, A. M.
Byers, James.
Byrne, Mary C.

Cadwell, G. W.
Cahill, Walter.
Cahill, Winfield S.
Callahan, John W.
Callister, J. W.
Camors, J. B.
Campbell, David.
Campbell, D. R.
Campbell, John.
Canfield, C. A.
Cannon, Kate.
Caples, John F.
Carbray, Felix.
Carpenter, A. B.
Carr, General J. B.
Carr, Robert E.
Carrs, W. W.
Carrington, M. D.
Carnoy, Jas. A.
Carney, M.
Carrabelle, City of.
Currel, Hercules.
Carter, H. W.
Carter, James O.
Carter, W. J.
Cassidy, James H.
Caswell, Herman S.
Cassna, Charles E.
Chadwick, Nellie.
Chadfee, J. B.
Chamberlain, H. S.
Champlin, Capt. Thos. A. P.
Chandler, John G.
Chanslor, J. A.
Chapel, H.
Chaplin, Chester W.
Chapman, Wm. E.
Chappell, A. E.
Charney, O. M.
Chase, Ida M.
Chase, Stephen.
Chatham, William.
Chelsea, City of.
Cherry, G. O.
Chester, City of.
Childs, Everley.
Childs, George W.
Childs, W. H.
Chilpnian, Susie.
Chisholm, Alvah S., Jr.
Chisholm, William.
Choate, Leander.
Christie, T. S.
Christy, Andrew.
Churchman, E. A.
Cincinnati, City of.
Clark, Champ.
Clark, Edward.

- Clark, James H.
 Clark, John I.
 Clark, Joseph M.
 Clark, Malcolm V.
 Clark, R. P.
 Clark, S. J.
 Clark, William H.
 Clarke, Chas.
 Clarke, Charlie.
 Clarke, E. A. S.
 Clarke, Samuel.
 Clayton, Jessie.
 Clement, Stephen M.
 Cleveland, G. C.
 Close, Robert J.
 Clow, Martha.
 Clowry, Robert C.
 Clyde, Dick.
 Clyde, George W.
 Clyde, Thomas.
 Coates, Peter.
 Cobb, Governor.
 Cold, E. J.
 Coe, E. Frank.
 Coe, S. S.
 Coffey, Michael J.
 Collinberry, H. D.
 Cogan, W. F.
 Colburn, A. R.
 Colburn, Lizzie.
 Cole, J. O.
 Cole, Thomas F.
 Coles, Lacey.
 Coleman, William.
 Colegate, James B.
 Collier, Katie.
 Collins, John B.
 Collins, Val P.
 Colman, J. M.
 Colon, Peter L.
 Colonna, Charles J.
 Colton, A. W.
 Columbia, City of.
 Columbus, Christopher.
 Columbus, City of.
 Combes, Anna E.
 Combes, B. D.
 Comings, Annie.
 Condit, T. G.
 Coney, Edgar F.
 Congdon, Chester A.
 Congdon, Win. P.
 Conger, Omar B.
 Conline, Eli B.
 Conklin, O. S.
 Connors, William.
 Conover, O. H.
 Conway, Michael W.
 Conway, Jas. G.
 Conway, Wm. J.
 Cook, Cornelia.
 Cook, Josh.
 Cook, Katie.
 Cook, R. H.
 Cook, Robert H.
 Cook, Dolos W.
 Cooper, Anna B.
 Cooper, George.
 Cooper, Ralph M.
 Cordill, Senator.
 Cordis, John H.
 Corey, William F.
 Cornellus, Adam E.
 Cornell, Ezra.
 Corr, Mary H.
 Corrigan, James.
 Cori, Henry.
 Cotton, Nellie.
 Conlly, Harry.
 Courtnay, Warren J.
 Covington, A. B.
 Cowen, John K.
 Cowie, John B.
 Cowles, Theodore F.
 Cowling, George.
 Cox, Drusilla M.
 Cox, Wm. T.
 Coyle, Mamie.
 Craemer, Fred.
 Craig, Geo. L.
- Cramp, William.
 Crandall, Orville A.
 Crane, Frank R.
 Crary, Calvert.
 Craven, John V.
 Crawford, Charles P.
 Crawford, George G.
 Crawford, Lizzie.
 Crawford, William D.
 Cremer, John.
 Criumlin, Willbur.
 Cronin, H. S.
 Crosby, S. L.
 Crossman, Archey.
 Crouse, J. S.
 Crowell, Peter H.
 Cudahay, John.
 Cudahy, John.
 Cuddy, Loftus.
 Cunningham, Wm. A.
 Cunningham, Thomas, sr.
 Cutler, R. W.
 Curry, S. B.
 Curtis, George.
 Curtis, Mary H.
 Cutler, L. H.
- Dahl, Peter.**
 Dahke, H.
 Daley, John D.
 Dalley, William J.
 Dallman, Harlin.
 Dalton, H. G.
 Dalzell, Edward T.
 Dalzell, Fred B.
 Dalzell, Fred B., Jr.
 Dalzell, G. H.
 Dalzell, W. F.
 Dalzell, W. Froeland.
 Dana, Major.
 Dantzier, Bessie H.
 Dantzier, Fran.
 Dare, Virginia.
 Darling, Hatie.
 Darlington, Jared.
 Dash, John A.
 David, Harry.
 Davidson, A. D.
 Davidson, James E.
 Davidson, Louis H.
 Davidson, Thomas.
 Davidson, Wm. J.
 Davis, Catherine.
 Davis, Chas. J.
 Davis, Ireno Elaine.
 Davis, James F.
 Davis, Joseph H.
 Davis, J. B.
 Davis, M. M.
 Davis, M. Mitchell.
 Davis, R. G.
 Davis, T. H.
 Davis, Ulster.
 Davis, W. I.
 Davison, Ed.
 Davison, J. K.
 Davock, William B.
 Day, Erasmus.
 Dayton, Edwin.
 Deau, Frank.
 Dearborn, David H.
 de Bary, Fredk.
 Decker, G. W.
 Dell, Hazel.
 Demarast, Aug.
 Dempsey, E. O.
 Denness, John.
 Denness, Nettle.
 Denham, Helen.
 Denhard, August A.
 Dennis, E. Benson.
 Depow, C. M.
 Do Pny, Capt. M.
 Derickson, G. F.
 Desmond, O. W.
 Desmond, John.
 Detroit, City of.
 Deveroux, J. H.
 Down, John D.
 Dowoy, George.
- Dewoy, Julian.
 Dewoy, J. N.
 Dowling, M.
 Doy, Nellie H.
 Dickinson, J. Q.
 Dickinson, Wm.
 Diekson, E. P.
 Diekson, Thomas.
 Diekson, William B.
 Dinleck, Lorenzo.
 Dimmers, C. H.
 Dimmlek, J. K.
 Dincock, H. F.
 Dingley, Governor.
 Dinkoy, Alva C.
 Dippel, John.
 Ditely, George.
 Dixon, Sarah.
 Dixon, S. O.
 Dodds, Robert.
 Dodge, John W.
 Dodge, Phillip T.
 Dodsforth, Tom.
 Doheny, Edward L.
 Dolan, Hubert J.
 Dollivo, Louis.
 Dollar, Grace.
 Dollar, Mcville.
 Dollar, Robert.
 Dollar, Stanley.
 Dollar, M. S.
 Donahue, James M.
 Donaldson, Geo. S.
 Donaldson, J. A.
 Donaldson, James P.
 Donaldson, John A.
 Donnelly, William P.
 Donner, William H.
 Dornier, Grace.
 Dorobos, H. J.
 Doron, William E.
 Dougherty, M.
 Douglas, Chas.
 Douglas, Otis W.
 Douglas, R. H.
 Douglass, E. T.
 Douglass, John.
 Dovo, William M.
 Dover, City of.
 Dovillo, H. E.
 Downs, Kittie.
 Drake, Col. E. L.
 Drake, T. C., Jr.
 Draper, Mary.
 Draw, Helen P.
 Drews, Fred.
 Drews, Wm.
 Driscoll, Fred.
 Driscoll, J. H.
 Duane, James.
 Du Bols, Henry N.
 Dudley, Bob.
 Duffy, Jim T., Jr.
 Duncan, W. B.
 Dunham, James S.
 Dunn, John, Jr.
 Dunphy, John F.
 Durston, J. F.
 Dussault, D.
 Dwy, Robert M.
 Dwyer, Thomas.
 Dykes, J. L.
- Eads, James B.**
 Earl, Wm. S.
 Earling, E. J.
 Earnshaw, F. O.
 Eastman, Gardie.
 Easton, Sarah E.
 Eaton, Phillips.
 Eccles, Samuel, Jr.
 Eddy, Charles A.
 Eddy, Solwyn.
 Edenborn, Sarah.
 Edenborn, William.
 Edson, Franklin.
 Edward, George.
 Edward, James.
 Edward, Stewart.
 Edwards, E. W.
- Edwards, Herbert N.
 Edwards, Willert A.
 Edwards, William.
 Echol, Leslie.
 Elna, S. L.
 Elbert, Julius.
 Elder, Geo. W.
 Elder, George W.
 Elliott, Clara A.
 Elliott, James R.
 Elliott, Wm.
 Ellis, Sadie E.
 Elywood, Isaac L.
 Elmore, R. P.
 Elmore, Sio H.
 Elphicks, Mary C.
 Endress, Ora.
 Engah, William.
 England, R. W.
 Englis, John.
 Enos, Jessa.
 Ericsson, John.
 Eric, City of.
 Esser, Mart H.
 Estill, John H.
 Eufaula, City of.
 Eugene, City of.
 Euphonia, Helon.
 Evans, J. J.
 Evarit, Eva.
 Eversard, James.
 Evelyn, Mary.
 Ewig, H.
- Fairbairn, Sir Wm.**
 Fall, Joe Horton.
 Fall River, City of.
 Farmer, Mollie L.
 Farrell, James A.
 Fawcett, Gordon.
 Fawcett, George W.
 Ferris, Charley.
 Field, George.
 Field, Helen M.
 Field, William A.
 Fields, W. K.
 Filbert, William J.
 Finley, J. B.
 Fischer, S. M.
 Fisher, Edwin A.
 Fisher, Erwin L.
 Fitzerald, Richard.
 Fitzgerald, R. P.
 Fitzgerald, W. E.
 Fix, Clarence.
 Flagler, Henry M.
 Flagg, G. A.
 Flanders, Wm. M.
 Flannery, Aunle E.
 Flannery, Julia O.
 Flannery, Thomas.
 Flannery, W. H.
 Foelwood, Julian J.
 Fisher, G. K.
 Fletcher, William.
 Fletcher, Gov.
 Fobes, Geo. C.
 Follette, Nellie.
 Follette, James W.
 Follette, W. H.
 Ford, A. Lincoln.
 Ford, J. S.
 Ford, J. C.
 Fordney, Joseph W.
 Foreman, Clay.
 Foreman, W. A.
 Forsyth, George I.
 Forsyth, Lester A.
 Foss, Wilson P.
 Foster, A.
 Foster, I. N.
 Foster, Parks.
 Foster, R. J.
 Foster, Reuben.
 Fowler, Frank.
 Fowler, Joe.
 Franklin, Benjamin.
 Frasch, Herman.
 Frazer, A. C.
- Frear, W. H.
 Fredricks, John W.
 Freeman, Dulsy.
 Freese, A. C.
 French, G. Watson.
 French, J. W.
 French, Peter W.
 Frick, Henry C.
 Friant, Thomas.
 Frisbie, General.
 Froelich, Elizabeth M.
 Fuller, Ransom H.
 Fullerton, J. C.
 Fulton, Robert.
 Furber, James T.
- Gadshy, Dalsy.**
 Gage, Hatlie.
 Gallagher, C.
 Gallagher, Charles T.
 Gallison, Wm. H.
 Gardner, Edwin H.
 Gardner, Sophia M.
 Garfield, James A.
 Garis, Wm.
 Garner, Mary B.
 Garner, May.
 Garrett, John.
 Garrett, John W.
 Garretson, General.
 Garrison, Eddie H.
 Gary, Albert H.
 Gales, Artemus.
 Gates, John W.
 Gatzert, Bailey.
 Gaynor, Col. John F.
 Gaynor, Mayor.
 Gaynor, William J.
 Geiken, Frank P.
 Gihbons, J. Thomas.
 Gifford, James M.
 Gilbert, Fannie M.
 Gilham, Robert P.
 Gill, Alice M.
 Gillen, Edward.
 Gillen, Edward E.
 Gillen, Henry.
 Gillen, Henry F.
 Gillen, William J.
 Gillett, E. W.
 Gillett, S. P.
 Gills, A.
 Gilmor, F. H.
 Gilmore, Q. A.
 Gilroy, Thos. F.
 Given, Adam.
 Gladwish, W. E.
 Glen, John.
 Gloucester, City of.
 Glyn, Gov. Martin H.
 Gluewich, Charlie J.
 Gordon, Mary E.
 Gordon, R. J.
 Gorges, Ferdinando.
 Goucher, S. M.
 Gould, Jay.
 Goulder, Harvey D.
 Gove, Wesley A.
 Gowen, Albert Y.
 Gray, Henry W.
 Graham, Lillie M.
 Graham, May.
 Graham, W. H.
 Graham, W. W.
 Grammer, G. J.
 Grand Rapids, City of.
 Grant, Nello.
 Grant, U. S.
 Grassell, Eugene.
 Gratian, W. S.
 Gratiwick, William H.
 Gray, Wash.
 Green, S. B.
 Green, Andrew H.
 Green, O. H.
 Green, G. R.
 Green, Gilbert R.
 Greene, M. T.
 Greenough, Charles P.
 Greenwood, Harry.

- Greiner, Charles M.
Groh, Mary.
Grove, F. H.
Groves, Anthony, Jr.
Grubbs, J. M.
Guffoy, J. M.
Gunn, J. R., No. 2.
Gust, Henry.
Gustlin, F. K.
- H**
Haarstok, Henry O.
Haaven, Maria G.
Haber, Henry A.
Hackett, Francis B.
Hackett, Walter.
Hagan, John J.
Hagen, Peter.
Haggerty, J. J.
Hague, John J.
Haines, C. L.
Haines, Louisa.
Halbert, Dorothy.
Halbert, N. B.
Hale, James L.
Hale, Nathan.
Halcy, E. D.
Hall, Crofton.
Hall, Charlton.
Hall, Craster.
Hall, Fred.
Hall, Henry B.
Hall, W. G.
Haller, Geo. F.
Halliday, A. M.
Hamilton, Chas. H.
Hamlin, H. E.
Hammel, Julia O.
Hammerley, J. Hooker.
Hampton, Wade.
Hancock, General.
Hannif, Francis.
Hanna, Alex Y.
Hanna, D. B.
Hanna, Howard M., Jr.
Hanna, Leonard C.
Hanna, M. A.
Harding, Abner O.
Hare, John S.
Harkins, Jessie.
Harley, Henry.
Harlock, W.
Harper, M. E.
Harris, Joe.
Harrison, Carter H.
Harrison, Katie.
Hart, Eugene O.
Hart, Frank W.
Hart, John A., No. 2.
Hart, S. O.
Hartman, Samuel H.
Hart, J. O.
Hartwell, Fred G.
Harvey, F. E.
Harwood, Charles E.
Haskell, Wm. A.
Hatfield, J. T.
Hauser, M. G.
Havey, Hugh R.
Haviland, B. T.
Hawes, Clara.
Hawood, H. B.
Hawkinsville, City of.
Hawley, George.
Hay, James.
Hay, Sanford.
Hayden, N.
Hayes, R. B.
Hayes, Winifred.
Haynes F. J.
Hazard, F. R.
Hazard, Susie.
Hazard, Williams A.
Healy, John J.
Heath, E. A.
Heath, Jacob M.
Hebard, Charles S.
Hebard, Deniel L.
Hebard, Robert H.
Heckmann, W. L.
Hedgee, Ira M.
- Heffelfinger, Frank T.
Heldin, Charles.
Helm, D. T.
Henderson, Helen.
Hendrix, Emma.
Henkle, E. J.
Hennen, Martha H.
Herbert, T. G.
Hermann, G. M. A.
Herold, Ferd.
Herrin, Wm. F.
Herron, James.
Hersey, Francis O.
Hershey, Peter D.
Hettler, Herman H.
Hewes, Amy.
Hewitt, Abram S.
Hibbard, George A.
Higgins, James S.
Higgins, Mamma.
Hill, Dr. Frederick.
Hill, G. W.
Hill, J. W.
Hill, James J.
Hill, M. H.
Hines, L. Edward.
Hinton, John B.
Hitz, Herman.
Hoffman, Maria.
Hoffman, Philip.
Hogan, James H.
Hogg, Ima.
Holbrook, W. S.
Holden, Hendrick S.
Holland, R. Stanley.
Hollas, Harry B.
Hollister, S. W.
Holmes, Edwin F.
Holton, E. D.
Holton, J. S. W.
Holyoke, Richard.
Hosshell, Wash.
Hoot, Thos.
Hooper, John A.
Hopkins, John S.
Horn, Charles.
Horner, Raymond.
Hoskins, N. S.
Houghten, H.
House, Francis E.
Houston, J. D.
Howard, Alice.
Howard, John.
Howard, William.
Howe, Geo. C.
Howlett, John J.
Howlett, M. B.
Hoyt, James H.
Hubbard, B. H. B., Jr.
Hubbard, Charles.
Hubbard, O. Russell.
Hubbard, General.
Hudler, John H.
Hudson, Asher J.
Hudson, Fred.
Hudson, George.
Hudson, Hendrick.
Hudson, J. M.
Huff, G. W.
Hughes, Atkins.
Hughes, D. W.
Hughes, Eugene.
Hughes, John A.
Hume, Mary D.
Hunsader, John.
Hunt, M. W.
Huntington, City of.
Husky, Fred.
Hutchinson, Charles L.
Hutchinson, J. T.
Hutchinson, John M.
Hyde, Elizabeth.
Hyman, Myron L.
Iyrtel, Charles M.
- Inglis, John J.
Inman, B. H.
Ireland, Robert L.
Irving, Washington.
Irwin, Gw.
- Iselin, Adrian.
Islander, Thousand.
Ismo, Will H.
Ivins, De Witt C.
- J**
Jackson, Dan'l K.
Jackson, E. F.
Jackson, E. H.
Jackson, Virginia.
Jacksonville, City of.
Jacob, O. W.
Jahncke, Paul F.
Jahncke, Walter F.
James, Edward A.
James, J. E.
James, W. T.
Jamison, William A.
Jane, Lady.
Jansen, Fredk.
Jeffersonville, City of.
Jeffery, Edward T.
Jeffery, John H., Jr.
Jenkins, Charles O.
Jenkins, Loharon H.
Jenkins, Robert.
Jenks, J. M.
Jenks, Sarah A.
Jewett, Jack.
Jex, H. N.
John, James.
Johnson, August.
Johnson, A. B.
Johnson, Catharine.
Johnson, James W.
Johnson, John D.
Johnson, Nettie.
Johnson, Robert W.
Johnson, Theodore B.
Johnson, Thomas J.
Johnson, Wm. A.
Johnston, Robert E.
Jones, B. F.
Jones, B. F., Jr.
Jones, F. H.
Jones, Frank.
Jones, F. P.
Jones, Harry P.
Jones, Howard.
Jones, J. B.
Jones, Kate.
Jones, N. M.
Jones, Paul.
Joyce, G. W.
Joyce, Henry L.
Jung, Emily.
Jutz, Benilo.
Jutte, W. C.
- K**
Kane, Thomas.
Kappella, A. F.
Kay, James.
Kea, Mauna.
Keefe, J. S.
Keeler, Elmer A.
Keeno, W. B.
Keller, Gerard H.
Keller, Herbert E.
Keller, Irving G.
Kelley, D. D.
Kelley, Miss F.
Kellogg, Joseph.
Kelly, Wm. J.
Kendall, Harvey J.
Kennedy, Catharine L.
Kennedy, Dr. David.
Kennedy, Emma J.
Kennedy, H. B.
Kennedy, Hugh.
Kenney, A. E.
Kern, Daniel.
Kerr, D. O.
Kerr, Robert.
Key, D. M.
Keyes, Hanson H.
Kibbair, F. A.
Kilgore, Maude.
Killam, Charles.
Killek, R. J.
Kimbball, Lee, Jr.
Khnplaid, C. N.
- Kinoh, Wm. H.
King, Fred.
King, George.
King, Jerome B.
King, Samuel G.
King, Willis L.
Kingman, Major.
Kirby, Frank E.
Kirby, S. R.
Kirk, Wm. B.
Kirkham, Geo. K.
Klein, John F.
Knapp, M. A.
Knight, Erasmus C.
Knight, Kitty.
Kulpe, James N.
Koch, Frederick.
Koeber, Henry, Jr.
Koon, Valentine.
Kopp, Jacob T.
Kortier, Henry L.
Kotcher, Chas. W.
Kreiner, Charles.
Kropp, Wm. D.
Kuper, Chas. P.
Kyle, William.
- L**
Lain, John, Jr.
Lake, T. W.
Lamb, Clarence M.
Lambert, John.
Lancraft, Amanda F.
Lancraft, Wm. T.
Lane, D. T.
Lane, Frank T.
Lang, N. R.
Langell, Simon.
Latrobe, F. C.
Latta, W. J.
Lattimer, Geo. E.
Laughlin, James.
Laurie, Annie.
Laway, B. J., Jr.
Lawrence, Charlie.
Lawrence, Cornelius W.
Lawrence, Fred M.
Lawrence, John I.
Le, Catherine P.
Le Duo, Ernest.
Ledyard, Col.
Lee, Bob.
Leo, Bob, Jr.
Lee, Harry.
Lee, Henry.
Lee, James.
Lee, James E.
Lee, John.
Lee, Mary.
Lee, Robt. F.
Lee, Stackler.
Lee, Wm. H.
Lehmann, W. F.
Leligh, C. B.
Lenahan, Frank.
Leonard, George H.
Leonard, N. F.
Le Roux, Paul.
Levy, E. J.
Lewes, City of.
Lewis, J. B.
Lewis, John F.
Lewis, Mary S.
L'Honnedeu, S.
Light, J. P.
Lincoln, Gen'l.
Lindauer, G. C.
Lindsay, Buck.
Lindsey, Daniel.
Link, A. and M.
Linn, William H.
Lisman, F. J.
Little, O. H.
Livingston, Herman.
Livingston, William.
Lloyd, Mattie.
Lloyd, Henry.
Loe, Mauna.
Lockwood, H. S.
Lockwood, James Y.
Loft, Geo. W.
- Loesch, Eugen.
Logan, James J.
Logan, James J.
Lohman, J. Fred.
Loomis, George.
Loop, F. S.
Lord, Russell.
Lorman, C. A.
Louise, Bessie.
Louisville, City of.
Lovett, Joshua.
Lowell, City of.
Lowndes, Adula L.
Lowndes, J. Howard.
Lowry, John L.
Lucas, Captain A. F.
Lucas, Mary C.
Luckenbach, D. N.
Luckenbach, Edgar F.
Luckenbach, Florence.
Luckenbach, Fred'k.
Luckenbach, Harry.
Luckenbach, Mattie.
Luckenbach, J. L.
Luckenbach, Jacob.
Luckenbach, Lewis.
Luckenbach, M. E.
Luckenbach, S. V.
Luckenbach, Walter A.
Ludington, Luzerne.
Luchske, A. W.
Lunt, John.
Lute, Ruth B.
Lutz, Maggie.
Lutz, T. C.
Luyster, P. B.
Lydon, Harry C.
Lynch, Thomas.
Lynds, Harry.
Lynn, City of.
Lyons, G. W.
- M**
McAllister, Daniel.
McAllister, J. P.
McAllister, John F.
McAllister, Robert.
McAllister, William.
McAvoy, Frank and Helen.
McAvoy, William.
McCaffrey, George F.
McCaldin, Wm. J.
McCallum, Gen'l.
McCaun, Margret.
McCarthy, Wm. J.
McCauley, Wm. F.
McCauley, E. V.
McChesnoy, W. S., Jr.
McClellan, Gen'l.
McClellan, George B.
McClellan, Wm.
McCord, Henry D.
McCormack, E. J.
McCracken, John.
McCulloch, W. H.
McCullough, John G.
McTune, W. O.
McCutcheon, Sam.
McDonald, J. H.
McDonald, Rita.
McDonough, James.
McDonough, Alexander.
McElroy, Daniel.
McElroy, Elta.
McElroy, Thomas.
McFadden, J. D.
McGonagle, William A.
McGowan, Wm. S.
McGregor, Mary A.
McGuire, Elizabeth T.
McGuire, James J.
McGuire, James P.
McGuire, May.
McGuire, Patrick.
McIntosh, H. J.
McIntyre, Clara A.
McKeever, Edward J., Jr.
McKeever, Steven W., Jr.
McKerchey, John M.
McKinney, Price.
McLau, Andrew A.

- MoLuke, Luke.
 MoNaughton, P. B.
 MoNeal, G. H.
 McNeal, Kenneth L.
 McNeill, Charles.
 McNeill, L.
 McVea, Charles.
 McVittie, A.
 McWilliams, Belle.
 McWilliams, Charles.
 McWilliams, Charles Henry.
 McWilliams, Clara.
 McWilliams, James.
 McWilliams, John J.
 Macalester, Charles.
 Mack, Daniel W.
 Mack, William B.
 Mackin, John, sr.
 Mackinae, City of.
 Macomber, B. F.
 Macon, City of.
 MacTier, A. D.
 MacDill, George A.
 Mahar, John.
 Mahony, Rosalio.
 Major, Guy G.
 Malden, City of.
 Malone, E. B.
 Mann, Charles.
 Mann, John C.
 Mann, Mary.
 Mansfield, Emily.
 Marchal, O. L.
 Markham, Geo. C.
 Markham, Gov.
 Marmet, Florence.
 Marmet, Otto.
 Marmet, Sallie.
 Marquand, Henry.
 Marquette, City of.
 Marran, Martin J.
 Marrero, I. H.
 Marshall, Albert M.
 Marshall, Maggie.
 Mariel, Mae.
 Martin, G. P.
 Martin, James H.
 Martin, Jas. T.
 Martin, John.
 Martin, M.
 Marts, E. W.
 Marvel, William.
 Mason, W. G.
 Mason, W. S.
 Mason, Rollin E.
 Mather, Samuel.
 Mather, William G.
 Mathies, Hamilton A.
 Matheson, Geo., No. 2.
 Matthews, S. B.
 Mattlek, Walter.
 Mattison, C. A.
 Maurer, Henry.
 Maxwell, E. G.
 May, Charles.
 May, Clara.
 May, Eleanor.
 May, Eva.
 May, Ida.
 May, John F.
 May, Maggie.
 May, Minnie.
 Mayer, Charles F.
 Mayer, Oscar F.
 Maytham, Thomas.
 Maytham, Tom.
 Meacham, Daniel B.
 Mead, Edwin H.
 Mead, Walter F.
 Meade, Spencer.
 Meadill, Joseph.
 Meister, C. A.
 Meldrum, H. A.
 Memphis, City of.
 Mengo, J. A.
 Mercereau, W. L.
 Merchant, F. D.
 Mereur, Fred.
 Merrill, A. F.
 Merrill, I. J.
 Merseau, I. P.
 Merwin, William M.
 Messlok, W. L.
 Moyer, John E.
 Meyer, W. H.
 Miles, Paddy.
 Millford, City of.
 Millard, E. M.
 Millard, Thomas C.
 Miller, Dan W.
 Miller, John.
 Miller, Leonard B.
 Miller, P. P.
 Miller, Phil J.
 Mills, Aroma.
 Mills, D. O.
 Mills, David W.
 Mills, Robert.
 Minch, Anna C.
 Minch, Phillip.
 Miner, J. L.
 Miner, Stanley H.
 Minsinger, C.
 Mischler, C. F.
 Mitchell, Alfred.
 Mitchell, Clarence B.
 Mitchell, Daisy.
 Mitchell, Samuel.
 Mobile, City of.
 Moffet, T. A.
 Mohler, W. H.
 Moll, Clifford F.
 Montgomery, City of.
 Moody, William H.
 Moore, Amanda.
 Moore, E. E.
 Moore, Oladie.
 Moore, Howard O.
 Moore, John W.
 Moran, Eugene F.
 Moran, Helen B.
 Moran, Julia C.
 Moran, M.
 Moran, R. J.
 Moran, James.
 Morgan, Grace.
 Morgan, James.
 Morgan, James L.
 Morgan, J. P., Jr.
 Morgan, J. Pierpont.
 Morgan, W. D.
 Morley, W. H.
 Morrell, Daniel J.
 Morris, Jas. A.
 Morrison, John Chester.
 Morrow, Joe B.
 Morsa, C. W.
 Morso, Geo. F.
 Morse, J. T.
 Morso, James W.
 Morso, Jay C.
 Morso, Samuel F. B.
 Moser, Dr. Geo. J.
 Molt, Gen'l G.
 Mould, H. D.
 Mt. Clemens, City of.
 Mullen, Martin.
 Muller, W. J.
 Mulry, Thomas M.
 Munro, Josiah G.
 Munroe, J. A.
 Murphy, Simon J.
 Murphy, William H.
 Murray, Alfred J.
 Murray, Ed. F.
 Murray, Edward G.
 Murray, Juliette W.
 Murray, Oscar G.
 Murray, William B.
 Muscoffe, City of.
 Myer, Ed.
 Myrtle, H. E.
 Naples, City of.
 Nativoo, City of.
 Neal, L. G.
 Nealer, W. H.
 Neff, Charles B.
 Neff, Lucy.
 Neff, Sidney O.
 Nellson, James B.
 Nelles, George T.
 Nelson, Knute.
 Nessen, N. J.
 Nettleton, A. E.
 Nevius, P. I.
 New Baltimore, City of.
 Newburg, City of.
 Newcorner, Waldo.
 Newkirk, H. H.
 Newton, General.
 Nickerson, Angella H.
 Nichols, Harry.
 Nichols, H. B.
 Nichols, John.
 Nisbet, D. A.
 Nixon, G. W.
 Norfolk, City of.
 Norman, M. E.
 Norton, David Z.
 Nottingham, William.
 Nyo, Harold B.
 Oades, John.
 O'Brien, Henry.
 O'Brien, Hugh.
 O'Brien, Joseph J.
 O'Brien, Thomas F.
 O'Brien, William.
 O'Brien, Timothy J.
 O'Day, Ellen A.
 Odell, Benjamin B.
 Odell, B. D., Jr.
 O'Donohue, Joseph J.
 Oglehay, E. W.
 Ohl, Edwin N.
 Olcott, W. J.
 Olcott, William J.
 Olson, Mary.
 Olson, Oliver J.
 Olympia, City of.
 Onen, Anna E.
 Orbeta, Sarah.
 Organ, Chas. H.
 O'Riorden, Eleonor.
 O'Riorden, Joseph.
 O'Riorden, Mary.
 O'Riorden, P.
 Orr, Arthur.
 Orr, George N.
 Osborn, Chase S.
 Osborn, Frank C.
 Osborne, A. W.
 Osborne, F. M.
 Otis, G. H.
 Otis, John.
 Owen, John.
 Owens, F. M.
 Packard, J. S.
 Packer, E. A.
 Page, A. L.
 Pahlow, Louis.
 Palno, William A.
 Palmer, J. A., Jr.
 Palmer, Robert.
 Palmer, William P.
 Papp, Dick C.
 Para, City of.
 Parker, Charles W., Jr.
 Parkersburg, City of.
 Parkhurst, Wm. L.
 Parkin, Edmond.
 Parks, Sadlo M.
 Parmelee, C. D.
 Parmelee, J. W.
 Patten, Mary.
 Patten, Thomas.
 Patterson, J. D.
 Patton, Ida.
 Patton, L. E.
 Paulsen, Jacob.
 Payson, A. H.
 Pearce, Chas. H.
 Pearson, James P.
 Pearson, Nello.
 Peavey, Frank H.
 Peavy, George W.
 Peck, Eleanor F.
 Peck, Henry A.
 Peck, Richard.
 Peckham, W. N.
 Peene, Joseph, sr.
 Pekin, City of.
 Pennypacker, Governor.
 Penton, D. H.
 Perkins, Chas. H.
 Perkins, George W.
 Perry, Commodore.
 Perry, D. P.
 Perry, Louise.
 Perry, Oliver H.
 Perry, William G.
 Perow, John.
 Peters, J. D.
 Pettis, Portia C.
 Petty, Robert E.
 Piell, P. M.
 Pharr, J. N.
 Phelps, Frank D.
 Phelps, M. G.
 Philadelphia, City of.
 Philbin, D. M.
 Phillips, Augustus J.
 Phillips, B. C.
 Phillips, David K.
 Phillips, Esther.
 Phillips, J.
 Phillips, Henry.
 Pickert, Stella.
 Pickles, Thomas.
 Pierce, Edward.
 Pierce, E. L.
 Pierce, E. M.
 Pierce, Geo. F.
 Pierson, General.
 Pike, Chas. H.
 Pilsbury, Edwin L.
 Pankinton, John.
 Plant, H. B.
 Platz, Wm. F.
 Poe, General Orlando M.
 Pollock, Walter H.
 Pollock, W. G.
 Pope, E. C.
 Pope, Minnie V.
 Porter, W. B.
 Portsmouth, City of.
 Potter, Charles A.
 Potter, T. J.
 Poulson, Johan.
 Powell, L. G.
 Powell, Mary.
 Powell, Tom C.
 Power, George H.
 Power, T. C.
 Pratt, Enoch.
 Pratt, George W.
 Prentice, James H.
 Prentiss, A. G.
 Prentiss, B. B.
 Preston, Henry, sr.
 Price, Eugenio F.
 Proctor, Wm. J.
 Pryor, Ethel J.
 Pueblo, City of.
 Pulver, Lewis.
 Purdy, F. J.
 Purdy, Abbie.
 Putnam, Daisy.
 Putnam, General.
 Pyles, Sam.
 Quackenbush, G. V. S.
 Quay, M. B.
 Quigley, Thos. A.
 Quill, John.
 Ralph, P. J.
 Ransay, Carrie A.
 Ramsdell, Homer.
 Randall, Fred H.
 Randerson, John P.
 Randolph, Geo. F.
 Raser, Geo. B.
 Rasmussen, A. J.
 Rathbone, Joseph.
 Ravon, A. A.
 Rawson, H. B.
 Rawson, Nello E.
 Raymond, G. P.
 Reading, City of.
 Ream, Norman B.
 Reckinger, P.
 Reor, Edward P.
 Reed, Chas.
 Reed, E. Warren.
 Reed, James H.
 Reed, T. O.
 Reed, William F.
 Reeder, Howard.
 Rees, W. D.
 Reesting, Herman.
 Reeves, Reba.
 Reichart, J. O.
 Reichert, Rosa.
 Reidenbach, R. P.
 Reinhart, Wm.
 Reiss, William E.
 Reiss, John P.
 Reiss, Peter.
 Reid, William P.
 Reiburn, John E.
 Reynolds, C. J.
 Reynolds, Card P.
 Reynolds, J. A.
 Reynolds, R. C.
 Rhea, Robert.
 Rhodes, Joshua W.
 Rhodes, Wm. Castle.
 Rhode, Shauna.
 Rice, Hazel.
 Rice, Senator.
 Richards, Fred E.
 Richardson, Addie.
 Richardson, Granville A.
 Richardson, Walter N.
 Richmond, City of.
 Rich, J. H.
 Richl, Mary P.
 Riggs, Marlen.
 Ripley, Frank M.
 Ripley, E. P.
 Risher, J. O.
 Ritchie, J. O.
 Robbins, Francis L.
 Robbins, Frederick U.
 Robbins, S. H.
 Roberts, Perceval, jr.
 Roberts, William T.
 Robertson, Duncan.
 Robertson, E. Y.
 Robertson, G. W.
 Robinson, Lucius W.
 Robinson, Robert.
 Roche, David T.
 Roockefeller, Frank.
 Roockefeller, John D.
 Rockland, City of.
 Roe, George H.
 Rogers, William A.
 Rohlfis, Ella.
 Roimer, William F.
 Roman, Ellen M.
 Roman, P. C.
 Rosas, Frank W.
 Roscovelt, Th. More.
 Roscoe, L.
 Rose, A. C.
 Rose, Chas. E.
 Rose, Fanny M.
 Rose, J. O.
 Ross, Emma Kate.
 Ross, Hugh.
 Ross, Irving F.
 Ross, John.
 Ross, Joseph W.
 Ross, Lucile.
 Ross, Myrtle M.
 Ross, Ralph.
 Ross, Sadie.
 Ross, Walter.
 Rowland, William.
 Roy, James.
 Roy, R. T.
 Royal, Walter.
 Rowe, Gordon.
 Rowe, H. O., & Co.
 Rowe, Henry C.
 Rowe, Huel.

- Rudolph, M. J.
 Rugee, John.
 Rugge, John.
 Rugge, Louise.
 Runnels, D. N.
 Runnels, H. E.
 Runyon, Charles.
 Runyon, Mildred.
 Ruprecht, William.
 Russell, Chas. W.
 Russell, E. L.
 Russell, Governor.
 Russell, May.
 Ryan, Charles C.
 Ryerson, Carrie A.
- Sabl, L. O.
 Sackman, Henry.
 Safford, Julia.
 St. Ignace, City of.
 St. Louis, City of.
 Salem, City of.
 Saitillo, City of.
 Sanders, W. B.
 Sanford, Charles B.
 Sanford, Margaret J.
 Sarasota, City of.
 Sargent, Mattie.
 Saunders, E. N.
 Saunders, Edward N., Jr.
 Saunders, J. A.
 Savannah, City of.
 Saville, Barent L.
 Sawyer, W. H.
 Scamnell, Fred E.
 Scannell, David.
 Schaefer, Phillip G.
 Schaubel, Harry, Jr.
 Scheckel, Phil.
 Schenck, S. O.
 Schermerhorn, L. Y.
 Schiller, William B.
 Schleichinger, Ferdinand.
 Schley, Admiral.
 Schmoldt, R. G.
 Schneider, Minnie.
 Schoellkopf, Arthur.
 Schoellkopf, J. F.
 Schoonmaker, Col. James M.
 Schoonmaker, John D.
 Schuh, J. P.
 Schultz, Charles A.
 Schwing, Carrie B.
 Scott, A. M.
 Scott, H. O.
 Scott, Henry T.
 Scott, James H.
 Scott, Mary.
 Scott, Robert A.
 Scott, T. A., Jr.
 Scott, William L.
 Soranton, Walter.
 Scaully, John.
 Scully, Mary F.
 Scully, Thomas J.
 Sears, Emily.
 Seattle, City of.
 Seely, John A.
 Seep, Joseph.
 Seiff, Charles H.
 Seiberman, J. T.
 Seilme, May.
 Sellwood, Joseph.
 Serrill, T.
 Seymour, Geo. D.
 Seymour, R. A., Jr.
 Sharples, John.
 Shaughnessy, Sir Thomas.
 Shaw, D. O.
 Shaw, Howard L.
 Shaw, John A.
 Shaw, L. B.
 Shaw, Quinoy A.
 Sheadle, J. H.
 Shelton, City of.
 Shepard, C. U.
 Sheridan, Phil.
 Sherman, G. R.
 Sherman, J. T.
 Sherman, W. A.
- Sherwin, John.
 Shipman, Allie E.
 Shores, E. A., Jr.
 Shreveport, City of.
 Silber, Julius F.
 Sicken, M.
 Siemens, Sir William.
 Sigel, General Franz.
 Simons, George W.
 Simpson, A. M.
 Simpson, E. E.
 Simpson, S. G.
 Simpson, W. H.
 Sinclair, James R.
 Skidmore, Abram P.
 Sloat, Jos. T.
 Small, Emmett.
 Small, John H.
 Smiley, Proctor K.
 Smith, A. W.
 Smith, Adeline.
 Smith, Annie L.
 Smith, B. Lyman.
 Smith, C. B.
 Smith, Charles O.
 Smith, Daley E.
 Smith, Edward.
 Smith, Elizabeth Monroe.
 Smith, E. N.
 Smith, Eugona Dana.
 Smith, George W.
 Smith, H. O.
 Smith, H. M. C.
 Smith, Homer.
 Smith, Huribut W.
 Smith, Janlo E.
 Smith, John F.
 Smith, John P.
 Smith, L. O.
 Smith, L. P.
 Smith, Lyman C.
 Smith, Monroe C.
 Smith, Nain.
 Smith, S. W.
 Smith, Sydney T.
 Smith, Theodore.
 Smith, Wilbert L.
 Smith, William V. R.
 Smoot, W. T.
 Snook, T. W.
 Snow, Lizzie M.
 Snyder, William P., Jr.
 Somers, Frank.
 Soriel, General G. M.
 South Haven, City of.
 Spalding, Jessa.
 Sparks, John.
 Spedden, Lauretta.
 Spencer, General.
 Sprano, H. O.
 Sprague, Fanny.
 Sprague, William.
 Sprankle, J. H.
 Squire, F. B.
 Stackhouse, Powell.
 Stafford, Alice.
 Stafford, W. H.
 Stamford, City of.
 Standish, Myles.
 Standish, Rosa.
 Stanton, John.
 Starbuck, N. B.
 Stark, C. H.
 Starko, Conrad.
 Starr, George F.
 Stebbins, Fred.
 Steels, Mary.
 Steers, Henry.
 Steers, J. Heli.
 Steinhreuner, Henry.
 Stephenson, Hob.
 Stephenson, S. M.
 Storrett, A. W.
 Stotson, J. B.
 Stevens, Ida M.
 Stevens, Kate O.
 Stevens, Mabel I.
 Stevens, Robert L.
 Stevens, W. J.
 Stevenson, Russell.
- Stevenson, T. E.
 Stevenson, Win.
 Stewart, A. E.
 Stewart, Alexander.
 Stewart, Alexandra M.
 Stewart, A. M.
 Stewart, Chas. R.
 Stewart, Elizabeth.
 Stewart, Esther.
 Stewart, Fannulobello.
 Stewart, Graomo.
 Stewart, Lyman.
 Stewart, Mary.
 Stewart, Rhoda.
 Stokney, Nat.
 Stinson, F. M.
 St. Joseph, City of.
 Stodder, J. V.
 Stokley, Wm. S.
 Stone, Albert J.
 Stone, Charles R.
 Stone, Ella G.
 Story, Gerlie.
 Stralis, City of the.
 Stroker, Charles P.
 Strohm, C. B.
 Strong, Nat.
 Strong, William L.
 Struven, Peter C.
 Stuart, Edwin S.
 Stuart, James P.
 Stuart, John C.
 Stuyvinger, John A.
 Sullivan, Alex. J.
 Sullivan, Dennis T.
 Sullivan, John H.
 Sullivan, J. J.
 Sullivan, Lawrence M.
 Sullivan, Roger C.
 Sullivan, Timothy D.
 Summers, John S.
 Sumner, General.
 Sutton, E. W., Jr.
 Sutton, Nat.
 Swain, David.
 Swain, Percy.
 Swain, Veruo.
 Swan, Aldon S.
 Swenle, D. J.
 Sydney, City of.
 Sylvester, Hobble F.
 Symons Major.
- Tagart, Samuel H.
 Taggart, Grantham I.
 Taggart, T. H.
 Talcott, M.
 Tall, H. J.
 Tampa, City of.
 Taunton, City of.
 Taylor, A. Brooke.
 Taylor, Helen.
 Taylor, Hudson.
 Taylor, J. V.
 Taylor, Moses.
 Taylor, W. F.
 Taylor, W. S.
 Taylor, Willard U.
 Taylor, William H.
 Taxis, John.
 Tcapue, S. E.
 Tegal, J. M.
 Tegtmeyer, Archie.
 Terry, Edwin.
 Terry, J. W.
 Tessler, A. A. C.
 Thomas, G. H. A.
 Thomas, Hattlo.
 Thomas, J. P.
 Thompson, Alexis W.
 Thompson, C. D.
 Thompson, J. W.
 Thompson, L. E.
 Thompson, R. P., Jr.
 Thompson, Robert M.
 Thompson, Smith.
 Thompson, Thomas.
 Thomson, Ethhu.
- Thorne, L. S.
 Thorpe, Sarah.
 Thurlow, Lewis K.
 Thurston, Graco.
 Tice, George S.
 Timanus, E. Clay.
 Timmins, Edward M.
 Timmins, John J.
 Timmins, Thomas F.
 Toledo, City of.
 Tomkins, Calvin.
 Tomlinson, G. A.
 Topeka, City of.
 Townsend, Edward Y.
 Townsend, H. G.
 Tracy, Nellie.
 Tracy, Thomas.
 Tracy, Walter.
 Tracy, William.
 Traverse, City of.
 Tremper, Jacob H.
 Tresselt, A. C.
 Treu, Martin.
 Trigg, James N.
 Trimble, Richard.
 Trombly, Josd.
 Truby, John M.
 Truesdale, William H.
 Tucker No. 2, F. W.
 Tull, E. J.
 Tully, Hart.
 Turner, H. B.
 Turner, J. J.
 Tyrcoll, Nellie M.
 Tyler, Frank.
 Tyson, Jessa.
- Uhler, Clara E.
 Uhrig, Edward A.
 Uhlrich, Major.
 Underwood, F. D.
 Underwood, Frederlok D.
 Upton, Andrew S.
 Upton, J. E.
 Utley, E. H.
- Valentin, J. A.
 Van Aist, James.
 Van Cott, Cornelius.
 Van Els, H. M.
 Van Hise, Charles R.
 Van Tuyl, Geo. C., Jr.
 Van Wyck, Pierre C.
 Vancou, Edgar H.
 Vancouver, City of.
 Vansolver, Annie L.
 Velt, R. G.
 Vernon, Belle.
 Vinyard, Caroline.
 Voligt, E. A. M.
 Voligt, Knlo.
 Voeburg, Geo. R.
 Vosland, A. E.
- Wacker, Dorothy F.
 Wade, J. H.
 Wade, John L.
 Wade, Wm. J.
 Wadley, William M.
 Wadsworth, James W.
 Walker, Mary J.
 Walker, T. G.
 Walk, Harry M.
 Wallace, H. M.
 Wallace, F. M.
 Wallace, James C.
 Wallace, Robert.
 Walsh, James A.
 Walsh, James P.
 Walsh, Julius S.
 Walsh, Lizzie.
 Watsteln, M. G.
 Walters, Thomas.
 Wand, Thomas L.
 Ward, Andrew J.
 Ward, Colonel.
 Ward, Florence.
 Ward, Francis J.
 Ward, L. C.
- Ware, J. R.
 Warner, Charles M.
 Warner, Randolph S.
 Warren, F. S.
 Warren, George E.
 Warren, H. O.
 Warwick, W. H.
 Warwick, W. J.
 Washburn, Elizabeth.
 Washburn, M. L.
 Washburn, U. F.
 Washington, Gen'l.
 Waterbury, James M.
 Waterman, R. M.
 Watervillet, City of.
 Watson, C. W.
 Watson, Harvey.
 Watson, Inzel L.
 Watson, J. O.
 Watson, V. L.
 Watt, James.
 Watson, Thos. D.
 Wayman, M. D.
 Wayne, Portus B.
 Weaver, John.
 Webster, Lionel R.
 Webster, Thomas B.
 Weed, Sarah J.
 Weems, Matilda.
 Wehrle, A., Jr.
 Wehr, Hazel.
 Welch, John T.
 Welch, John J.
 Weider, John J.
 Wellington, T. W.
 Wellman, Henry.
 Wells, Erastus.
 Wells, Frederlok B.
 Wells, J. R.
 Wells, Wm. A.
 Wente, Robert C.
 Wentworth, G. H.
 Werner, Charles H.
 West, George R.
 Westcott, R. L.
 Westcott, J. W.
 Weston, Charles.
 Weyrauchuser, F.
 Wharton, Joseph.
 Wheeler, Daniel.
 Wheeler, Harry R.
 Wheeler, Joe.
 Wheeler, M. D.
 Wheeler, Minnie.
 White, Chas. N.
 White, Cora P.
 White, Helen.
 White, John J.
 White, Pendennis.
 White, Peter.
 Whiteley, Calvin.
 Whiteman, A.
 Whiteman, H. C.
 Whiteman, W. H.
 Whitlock, Charles M.
 Whitney, H. M.
 Whitney, James S.
 Wickham, Wm. H.
 Wickwire, Hedgo.
 Wickwire, Theodore H.
 Widener, Peter A. D.
 Widlar, Francis.
 Wiggins, Saml. B.
 Wilber, Anton.
 Wilcox, Annie I.
 Wilcox, Leander.
 Wilcox, Minot I.
 Wilcox, Rowland H.
 Wild, H. C.
 Wilkinson, Horneo S.
 Willard, Daniel.
 Willard, F. S.
 Willett, Nellie.
 Willett, Thomas.
 Williams, Charles E.
 Williams, E. T.
 Williams, G. W.
 Williams, Henry.
 Williams, J. H.
 Williams, J. L.

Williams, J. P.
Williams, Kate.
Williams, Roger.
Williams, Wm. G.
Wilmington, City of.
Winnet, Maud.
Winnet, R. W.
Winnet, W. G.
Wilson, Anna C.
Wilson, Bessie.
Wilson, Captain Thomas.

Wilson, Jennie.
Wilson, Mathew.
Winnet, Lady.
Winchell, H. L.
Wing, Chas. C.
Winship, Edith Goddard.
Winter, Herman.
Wintrop, Gov.
Wise, John.
Wistar, Gen'l I. J.
Wittich, Mary.

Wohlt, August.
Wolcott, M. C.
Wolf, William H.
Wolvin, Augustus B.
Wonson, J. W.
Wood, Jln.
Wood, John A.
Wood, Joseph.
Wood, T. J.
Wood, Will H.
Woodfall, Fannie.

Woods, Arthur.
Woods, Frank.
Woodworth, F. C.
Wooley, James.
Worth, John M.
Watkyns, Tom S.
Wotton, Nellie F.
Wright, H. F.
Wyker, J. D.
Wylie, Herbert G.
Wyllie, Alexander.

Yates, Harry.
Yerkes, William H., Jr.
Yokum, H. F.
Yonkers, City of.
Yorke, Thomas J., Jr.
Young, Coc F.
Young, Lavelle.
Zimmerman, Eugene.

PART III.—GAS VESSELS.

Abler, P. J.
Adams, J. W.
Adams, M. C.
Adams, Mary.
Adams, Sam.
Adella, Ada.
Adell, Gladys.
Adkins, Stella.
Ader, M. N.
Agassiz, Alexander.
Agnes, Lady.
Akin, David K.
Alario, Joseph.
Albert, Axel.
Albin, Henry.
Alces, Ethel.
Alben, Betty.
Alice, New.
Allegan, City of.
Allen, Elsie.
Allen, Fred.
Allen, Leo.
Allen, Louis S.
Allen, Susie R. F.
Allen, W. F.
Allinson, Nettie.
Allinson, R. T.
Alpha, C. S. C. Co.
Alphonse, Mary.
Alvah, J. H.
Alyce, Lady.
Ames, Elizabeth A.
Ames, J. W.
Ames, Lavon S.
Ames, Ward.
Amudsen, Roald.
Anacortes, City of.
Anderson, Bessie A.
Anderson, John.
Anderson, Mary.
Anderson, T. W.
Andrew, Maud.
Andy, Judge.
Ann, Betsy.
Ant, P.
Antonio, Jose.
Anton, John.
Armstrong, Marilla.
Arnold, Jennie.
Arsauder, R.
Atkinson, Margaret.
Atwood, Fannie Belle.
Atwood, J. R.
Augusta, Emma.
Austin, Col. Thomas F.
Avetta, Helen.
Ayers, Frederick H.
Bach, Minnie C.
Bagley, Worth.
Bailey, Ann.
Bailey, Christann.
Baker, Henry.
Baker, Daniel C.
Baker, F. J.
Baker, Fillmore A.
Baker, Frank A.
Baker, Janie.
Baldwin, Albert.
Baldwin, Eben.
Baldwin, Marie.
Balster, George D.
Barnes, Irene.
Barnes, Iva S.

Barnes, Susie P.
Barnett, Theo.
Baron, Robert.
Basco, T.
Batesman, Lena G.
Bates, George H.
Beat, Dana.
Beat, Sylvia W.
Beale, Mary J.
Beaman, R. C.
Beauchamp, Z. E.
Beckett, Sarah A.
Beche, Mary.
Bell, Ada.
Bell, Anna.
Bell, Carrie.
Bell, Daniel.
Bell, Eva.
Bell, Florence.
Bell, Ida.
Bell, Laura.
Bell, Lizzie D.
Bell, Lucy.
Bell, Mary.
Bell, May.
Bell, Nettie.
Bell, Rebecca.
Bell, Ruth.
Bello, Anna.
Bello, Annie.
Belle, Bonnie.
Bello, Cora.
Belle, Fannie.
Belle, Flora.
Belle, Frances.
Belle, Gracie.
Belle, Hazel.
Bello, Ida.
Belle, Mae.
Belle, Mary.
Belle, Nettie.
Belle, Ora.
Belle, Sally.
Benner, Eliza A.
Benner, Sherman B.
Bennett, M. V.
Bennett, S. J.
Bennett, W. Gertrude.
Benton, John R.
Berke, Edw. H.
Birmingham, City of.
Bertram, John.
Biggs, W. S.
Billar, Samuel P.
Billo, George H.
Birchard, Emily F.
Bird, Abram S.
Bird, Hattie M.
Bird, Lady.
Bird, Lillie.
Bird, May.
Bishop, Amanda.
Bishop, W. H.
Bitlers, Tansy.
Bixley, Edgar.
Black, Albert W.
Black, Edmund F.
Blades, Thomas.
Blaine, James P.
Blaine, City of.
Blaisdell, Saml H.
Blake, Ellen.
Blanch, Hattie.
Blanche, Clara.

Blankford, Wm. J.
Blum, Sarah.
Blunk, J. M.
Bly, Nellie.
Bob, Little.
Boice, Wm. P.
Boice, Hewitt.
Booze, Eva.
Bosman, Ida F.
Bowden, George C.
Bowers, C. O.
Bowman, Dorcas.
Boy, Cortland.
Bozman, L. H.
Bradford, J. and P.
Bradon, Clara.
Bradshaw, Mary A.
Bradshaw, Mary B.
Bramble, Eva.
Braundt, Madaline.
Bransford, Bertie.
Bransford, L. R.
Bransford, Vivia.
Brevard, Fannie.
Brewer, Viola M.
Brownington, J. C.
Bridges, Elsie A.
Brittain, Mollie.
Brittain, Wm. M.
Britton, John A.
Broere, Ida G.
Broere, Mary N.
Brooks, J. W.
Brooks, Leo H.
Brooks, Velma.
Broward, N. B.
Brown, Edna E.
Brown, Eugene H.
Brown, Flora.
Brown, Harry C.
Brown, L. L.
Brown, James E.
Brown, Jennie C.
Brown, Just.
Brown, R. L.
Brown, Sarah.
Brown, Senora.
Brush, Geo. B.
Bryant, Lottie.
Bryson, Mabel E.
Buchan, Hattie F.
Buchanan, James.
Buchanan, George.
Buck, J. F.
Budd, Golly.
Bueno, Esta V.
Bunting, Wm. H.
Burbage, David W.
Buren, Louie.
Burger, H. B., Jr.
Burkhart, Young.
Burney, Robert B.
Burnham, Jack.
Burns, Etta M.
Burns, S. F.
Burr, Ellen.
Burr, Forest.
Burrows, F. C.
Burt, C. W.
Bush, Eleanor.
Bush, Louisa.
Butler, Catharine M.
Butler, Catherine A.
Byers, J. C.

Cabot, O. L.
Cain, Tubal.
Calhann, T. J.
Callis, D. G.
Calvert, G. W.
Campbell, Francis J.
Cannon Maggie.
Cappella, A. F.
Carathina, Mary.
Carey, James M.
Carlyle, Mary.
Carr, Lida.
Carmel, M.
Carmichael, O. A.
Carroll, James.
Carter, Ruth V.
Carter, W. B.
Carter, W. B.
Cary, Wm.
Cassano, Peter.
Cassidy, John.
Caswell, John W.
Catalina, Santa.
Cecelia, Santa.
Champion, H. M.
Chard, Gammel.
Chase, Edna.
Chase, Ida.
Cherry, S. A.
Chester, L. J.
Childs, George W.
Christian, D. E.
Church, G. H.
Chaire, Ste.
Clara, Santa.
Clark, Alva.
Clark, Dora.
Clark, J. V.
Clark, O. M.
Clark, Wm. Jay.
Clark, Wm. W.
Clark, C. C.
Clarmond, Lizzie.
Clarno, Ruth.
Clay, Henry.
Clyter, Anna I.
Clayton, E. A.
Cleaves, Governor.
Clements, W. H.
Cleveland, Annie.
Cleveland, City of.
Clinton, Grace.
Clippner, E. L.
Cluett, Geo. H.
Clyde, Belle.
Coates, Julia.
Cobb, Lola H.
Cobbett, G. W.
Cocharn, Phebe.
Coe, Burton E.
Coffin, Stella M.
Coleman, F. P.
Coleman, W. W.
Collier, Captain.
Collier, Katie.
Combs, Mary E.
Congdon, Thomas B.
Conklin, Y. C.
Conover, Zeph S.
Cook, Governor.
Coolley, George D.
Coombs, J. N.
Cooper, Della.
Cooper, Lillian C.
Cooper, S. J.
Corbin, Henrietta.
Corbin, Lillo F.
Corrigan, Edward.
Corwin, Horton, Jr.
Costa, Pedro.
Couch, Mattie.
Coulbourn, Lena V.
Covo, Glen.
Covert, J. C.
Carlisle, Mary.
Covington, M. J.
Cowan, Isabel.
Cox, Almira.
Cox, C. P.
Cox, Christie A.
Cox, Effie.
Cox, J. W.
Cox, Wm. E.
Coyler, C. Washington.
Crabtree, Earl Paul.
Craft, Florence M.
Crane, Rhoda E.
Cramer, Gladys L.
Cree, Bernice.
Cree, Hattie.
Craighton, Vernon J.
Creswell, R. J.
Crow, Edna V.
Cribbage, Grace M.
Crio, Harriet A.
Cripps, George B.
Crockett, J. H.
Crosby, Forest T.
Croswell, Mary F.
Croswell, W. W.
Croswell, Wm W.
Crozier, Jeanne.
Crum, Emma.
Cruso, Robinson.
Cruz, Mary Francis.
Cryser, Walter.
Culver, Mattie F.
Culver, Sadie E.
Cummins, J. A.
Curran, Laurotta.
Cutler, J. B.
Cuyler, Glen.
Dall, Ella.
Dalley, Ethel.
Dalley, G. W.
Dalins, John B.
Dan, Capt.
Danz, A. B.
Danzel, Maggie.
Danzels, E. R.
Danielson, G. W.
Dare, Nina.
Darling, Ruth.
Date, May.
Davis, Catharine.
Davis, Etta.
Davis, H. J.
Davis, Julia.
Davis, Maggie E.
Davis, Mary E.
Davis, Minnie.
Davis, Ruby L.
Davis, Townsend.
Davis, Winnie.
Davison, Alexine.
Davison, Edith.
Daws, E. F.

- Dawson, Anna M.
 Dawson, Joseph I.
 Day, Charles A.
 Dayton, Charles F.
 Dayton, Eleanor.
 Dayton, Lillie B.
 Dayton, L. J.
 Dean, Daisy.
 Dean, Helen.
 Dean, Lillie.
 Dean, Mary J.
 Deck, Irene.
 Decker, Freddie W.
 Decker, Jennie F.
 Decker, Sylvester.
 De Costa, Gertrude.
 De Hart, Col.
 Dean, Marial.
 Deery, H. A.
 Delano, Clara M.
 Della, Emma.
 Delmas, C. H.
 de Monts, Fleur.
 Dennis, James T.
 Denson, James.
 Denton, Grace M.
 Derrickson, Susie.
 Desmond, Tim.
 Dewey, Admiral.
 Dewey, John M.
 Dewey, Julian.
 Dewey, J. N.
 Dial, Ella.
 Dick, Capt.
 Dick, Emma.
 Dickerson, E. S.
 Dickson, H. L.
 Dierksen, F.
 Dillon, Lou.
 Dixon, Caroline.
 Dixon, J. R.
 Dixon, Matilda J.
 Dixon, Thomas J.
 Dodge, David R.
 Dodge, Mary.
 Dodge, W. Talbot.
 Dohru, Anton.
 Dolliver, C. A.
 Doniphan, C. C. of.
 Donoho, C. C.
 Dorn, Lillian.
 Dorr, Temple E.
 Dougherty, John F.
 Douglas, B. A.
 Douglas, E.
 Douglas, Mary W.
 Douglas, Virginia.
 Dowell, S. L.
 Doyle, James A.
 Drake, W. E.
 Dranneh, C. W.
 Driggs, Edmund.
 Drummond, Albert.
 Dryden, Edith M.
 Dugan, Bessie M.
 Dunbar, James.
 Dunbar, R.
 Duncani, Hattie L.
 Duncani, John.
 Durn, Sophie A.
 Durran, Mary F.
 Duxton, Alton C.
 Dutton, B. B.
 Dyer, Charles A.
 Eagle, Spread.
 Earl, Edna.
 Earle, Beatrice.
 Eaton, Blanche.
 Echols, O. L.
 Edgington, Belle C.
 Edmunds, J. Henry.
 Elizabeth, Mary.
 Ellen, Lady.
 Elliott, J. C.
 Ellis, Herman.
 Ellison, J. O.
 Ellsworth, Annie.
 Ellwood, Alvah.
 Elodie, Young.
- Emerson, Mary.
 Emery, Temple.
 Emson, Christian D.
 Endresen, Myrtle.
 Endress, Ora.
 Enos, Ignatius.
 Enos, Laura.
 Enos, Malinda.
 Erickson, John A.
 Estbrook, H.
 Estell, Birdie.
 Estelle, Clyde.
 Estelle, Hazel.
 Etta, Frances.
 Euro, C. T.
 Eurlach, William.
 Evans, Johnson.
 Evans, Pearl D.
 Evelyn, Mary.
 Eversat, City of.
 Ewell, J. C.
- Fair, Annie.
 Fairbanks, Julia.
 Fall, E. H.
 Fallon, Mary T.
 Farragut, Admiral.
 Fass, Marcus.
 Fattiker, C. L.
 Faunce, George B.
 Faunce, Mary S.
 Federman, C. W.
 Feeney, John.
 Felton, Rebecca L.
 Fenersel, Louie.
 Fontessa, W. S.
 Fern, Fanny.
 Ferry, Gov. Ellsha P.
Fifeid, Lizzie S.
 Finch, Henry.
 Fisher, Aloncia B.
 Fisher, Merceloa.
 Fisher, Wm.
 Flisko, Bessie.
 Fleet, Samuel.
 Fletcher, A. A.
 Fletcher, Mary.
 Fletcher, Spencer D.
 Fletcher, Theo.
 Fletcher, T. F.
 Flyer, Catalina.
 Foggie, J. W.
 Fools, Emily A.
 Ford, Harry.
 Fordham, Grace.
 Fort, Tom.
 Foss, Lillian D.
 Foster, Lizzie B.
 Fountain, Linwood.
 Fowle, Daniel G.
 Fowler, W. E.
 Fox, John.
 Frances, Anna.
 Frances, Ida.
 Frances, Mary.
 Frances, Emma.
 Frances, Susan.
 Frank, Henry.
 Frank, Ida.
 Fraser, Esther.
 Frazier, Henry.
 Freda, Bertie L.
 Freeman, Gracie E.
 French, Orvid F.
 Fritz, Capt.
 Frome, Anna M.
 Fromont, Alex.
 Fuller, W. P.
 Fuller, Wilford W.
 Furman, George H.
- Gallaway, S. R.
 Gallup, Annie E.
 Galup, N. S.
 Gamble, Edward S.
 Gamage, Laura E.
 Gandy, E. R.
 Garrett, C. P.
 Garrett, Robert.
- Garrison, Julia B.
 Garrison, Virgie.
 Gaskell, Millie T.
 Gaskill, Leola B.
 Gault, J. A.
 Genever, Lottie.
 Gibbs, John.
 Gibbs, John S.
 Gibbs, Rufus M.
 Gibson, Eva L.
 Gibson, J. S.
 Gibson, Willio J.
 Gilford, A. T.
 Gilbert, Fred.
 Gilbert, W. H.
 Gilles, Emma.
 Gilles, Wm. Trickett.
 Gillett, James N., jr.
 Gillan, T. G.
 Gilliken, Eda M.
 Gillkin, U. M.
 Gilman, Edvard R.
 Glvan, H. C.
 Gladys, E. O.
 Glass, Pete.
 Glenn, Fulton.
 Glennan, E.
 Glover, M. A.
 Godfrey, Annie.
 Goldman, F. L.
 Goldish, L.
 Goldstrom, E.
 Goodspeed, W. M.
 Gordon, F. W.
 Gore, J. J.
 Gorman, Avery.
 Goss, Blanche Viola.
 Grace, Ben.
 Grace, E. C.
 Grace, Lady.
 Grannis, Carrie.
 Grant, G. N.
 Grant, General.
 Gray, Alma.
 Gray, Alys.
 Gray, Esther.
 Gray, Mary A.
 Gray, Nellie.
 Grabb, Nellie L.
 Green, Nettie.
 Green, Rody.
 Greenlaw, Lizzie F.
 Greer, Matthew S.
 Griffin, Grace.
 Griffin, Jennie.
 Grilling, Cora L.
 Grinch, Ada.
 Grove, Myrtle.
 Growler, Sallie.
 Grueby, Frances S.
 Gunton, Geo.
 Gunby, Lella.
 Gunby, L. W.
 Gunby, Mary.
 Gunnell, E.
 Guthrie, Alice M.
 Gynt, Per.
- Hagan, George E.
 Haggatt, Marion.
 Hagler, J. P.
 Haines, H. T.
 Hal, Capt.
 Halenbeck, O. L.
 Haley, Annie T.
 Halford, R. G.
 Hall, Ellen.
 Hall, Hattie E.
 Hall, James H.
 Hall, Mildred.
 Hall, Ralph L.
 Hall, Susie.
 Hamilton, Lady.
 Hamilton, Bessie.
 Hand, Homer.
 Hand, L. R.
 Hanlon, Marie L.
 Hanna, J. D. C.
 Hanson, Albert.
 Hanson, Mary.
- Hanson, N. T.
 Harbor, Belle.
 Hardesty, George W.
 Hardison, W. T.
 Hardy, Katie M.
 Hardy, Lilla May.
 Harford, Evelyn.
 Harlin, John.
 Harms, Sophie.
 Harper, Maggie.
 Harrington, Fannie T.
 Harrington, W. E.
 Harriot, R. A.
 Harris, C. M.
 Harris, F. W.
 Harris, Lillian M.
 Harris, Rebecca J.
 Hart, Joseph.
 Hart, Mary E.
 Harvey, C.
 Haskell, Lillian H.
 Haskins, Marguerite.
 Hastie, H. M.
 Haughwaut, Theodora.
 Hawkins, Emma.
 Hayden, Fannie.
 Hays, Ed Ryan.
 Haywood, Fannie E.
 Hayward, M. Blanche.
 Heald, Cora E.
 Heard, William H.
 Heath, A. R.
 Heath, Gardner.
 Heek, N. H.
 Hegg, E. A.
 Helen, J. and C.
 Helen, R. E.
 Hemphill, H. H.
 Hendrix, Emma.
 Henkle, E. J.
 Hennes, Annie R.
 Henry, Frank D.
 Hermann, C. T.
 Heron, Leona.
 Herron, John S.
 Hester, Dredge.
 Hicks, J. Frank.
 Hicks, Ralph.
 Hilda, Lady.
 Hilderbrandt, H. F.
 Hill, Ellinora.
 Hinton, T. A.
 Hinton, Robert L.
 Hires, J. W.
 Hirsch, Gilbert.
 Hils, W. C.
 Hodsdon, George M.
 Hodges, Anna.
 Hodson, Clarence.
 Holland, Boufah M.
 Holland, Mabel.
 Hollingsworth, Hilda.
 Holmes, Gracie.
 Homan, Annie.
 Hooper, E. A.
 Hopp, Charles.
 Hopp, Grace.
 Hopkins, Chas. E.
 Horton, Mabel E.
 Houghton, Douglas.
 House, John.
 Housman, J. I.
 Howard, Georgia.
 Howard, Stanley.
 Howlett, Maggie A.
 Howlett, Thomas F. J.
 Hoy, W. H.
 Hubby, Turner E.
 Hudgins, E. H.
 Hull, Cady.
 Hulse, Edna H.
 Hurns, William J.
 Humphrey, James.
 Hupper, Jennie A.
 Hur, Ben.
 Hurley, John G.
 Hutchins, Olivia F.
 Hyde, Frances.
- Inman, Myra.
 Irving, Blanche F.
 Irwin, Nellie.
 Isabel, C. C.
 Issena, Princess.
- Jack, Captain.
 Jackson, Andrew.
 Jackson, J. A.
 Jacoby, Samuel C.
 James, Arthur.
 James, G. I.
 James, Robert.
 Jeanette, Hazel.
 Jeffrey, L. A.
 Jewell, Mabel.
 Jo, Mary.
 Johnson & Son, F. W.
 Johnson, H. A.
 Johnson, Jessie.
 Johnson, S. E.
 Johnson, Sophie.
 Johnson, Willie N., jr.
 Johnston, Robert E.
 Jolina, D.
 Jonathan Brothens.
 Jones, Elizabeth.
 Jones, Fred.
 Jones, H. B.
 Jones, Thomas P.
 Jordan, S. E.
 Joubert, General.
 Joy, Lizzie S.
 Jubb, Thomas F.
 June, Belle.
- Kahler, Tryne.
 Kane, Winnie.
 Karwan, Mary R.
 Kavanaugh, Katie.
 Keeley, John, jr.
 Keeney, T. Y.
 Kelley, Austin L.
 Kelley, W. A.
 Kelly, Charles M.
 Kelsor, William.
 Kennedy, Chester A.
 Key West, City of.
 King, Edna B.
 King, James F.
 King, Lena.
 King, Lucy.
 King, Olive.
 King, Oliver.
 King, Pearl.
 King, Tom.
 Kingsland, Charlotte J.
 Kingston, George.
 Kirby, Mary Ann.
 Kirwan, James G.
 Kling, August, sr.
 Knapp, Joseph C.
 Knapp, Mollie.
 Knight, E. C.
 Knight, Sir.
 Koelin, Annie K.
 Koll, Peter.
 Kuppersmith, W. M.
- Lake, F. H.
 Lake, Lady.
 Lambdin, Mazie W.
 Lamson, J.
 Lamson, Katie C.
 Lane, George E., jr.
 Lane, Jim.
 Lane, Sammy.
 Langdon, James R.
 Lark, Stephen.
 Larson, Anna J.
 Lathrop, J. W.
 Laughlin, Henry A.
 Laurents, W.
 Laviolette, O. F.
 Lawry, Hattie E.
 Lawrence, Frank.
 Lawson, Albert G.
 Lawson, Dola.
 Lay, Amos.
 Leah, Hazel.

- Leatham, John.
Leavitt, Mabelle E.
Lee, Alice.
Lee, Anna.
Lee, Annie.
Lee, Carrie.
Lee, Delia.
Lee, Ella.
Lee, Eva.
Lee, General.
Lee, Georgia.
Lee, Grace.
Lee, Isabel.
Lee, Maggie.
Lee, Marlon.
Lee, Mary.
Lee, Mollie.
Lee, Nancy.
Lee, Percy.
Lee, Roxie.
Lee, Ruby.
Lee, Sarah C.
Lee, Thelma.
Lee, Zelpha.
Leland, Arthur.
Leland, Fred.
Lemon, Molly.
Lennon, Hannah A.
Leon, Jorge Hlrd.
Leonard, Ornela.
Leonard, Ivy I.
Leonard, John.
Leppert, Joe.
Leslie, Lizzie E.
Lev, Captain.
Low II, Capt.
Lewis, Ethel.
Lewis, J. W.
Lewis, Jessie.
Lewis, Mamie.
Lewis, Mary H.
Lewis, Stella I.
Lighthelser, Edna D.
Lincoln, A.
Lippincott, Harriet H.
Lloyd, O. B.
Lockerman, W. J.
Logan, Jennie G.
Logan, Martha.
Logan, Wm.
Long, Anna.
Long, S. F.
Long, George M.
Loomis, Luther.
Lore, Theo. H.
Lou, Lady.
Louise, Alice.
Louise, Bossie.
Lounds, Ida Holl.
Low, A. A.
Low, Beth.
Lowe, Helen.
Lowery, H. C.
Lucas, Erna M.
Luce, H. D.
Ludlow, Henry.
Lundy, John.
Lundy, Frederick.
Lundy, H. C.
Lupton, M.
Lynde, Charles W.
Lyon, Geo. L.
Lyons, J. Harry.
- M.** B. M., Governor.
Mc, Bea.
Mc, Harry.
Mc, Hattie.
Mc, Katie.
Mc, Mary.
Mc, Ralph.
McAllister, Chas.
McAngo, W. N.
McAtee, John.
McColl, Helen.
McCune, Ada.
McCune, Sarah.
McDonagh, M. P.
McDonald, I. Lewis.
McDonald, Margaret.
- McDonald, Wallace, A.
McGowan, Jack.
McIntosh, S. P.
McKeever, S. W.
McKenzie, Marguerite S.
McKenna, Jas. F.
McKinley, Wm.
McKinley, William.
McKown, Veda M.
McLain, Lottie H.
McLain, Martha E.
McLoon, Louise.
McLoon, Marlon.
McLoon, Silas.
McMorrow, J. F.
McNeill, C. A.
McNichol, E.
Mable, Gertrude.
Mace, A. V.
Mace, E. S.
Machen, L. W.
Mack, John.
Mackin, John, sr.
Madeleno, M.
Madelino, Esther.
Mao, Annie.
Magnus, Jos. A.
Maguno, C. I.
Mahon, M. S.
Malo, Anna.
Maloney, Rose.
Malony, Mary.
Manco, A. and W.
Manot, City of.
Mangold, A. L.
Mansfield, F., and Sons.
Mansfield, Helen Josephine.
Mapes, Lady.
Maps, W. R.
Marie, Annie.
Marion, Alice.
Marion, Ethel.
Marion, Helen.
Markie, W. R.
Marks, H. D.
Marks, M. M.
Marquette, Pere.
Marsh, W. E.
Marshall, G. B.
Marshall, G. B., No. 2.
Marshall, Ira.
Marshall, J. H.
Marshall, Mary A.
Marston, Clara A.
Marston, T. H.
Martin, C. G.
Martin, Emma H.
Martin, Eva M.
Martin, Paul.
Martin, Ruth M.
Martin, T. W.
Martingale, Thomas.
Marvin, E. M.
Masou, M. A.
Masreano, Marina.
Matson, Jessie.
Maui, Florence.
Maxwell, J. W.
May, Ada.
May, Adella.
May, Alice.
May, Allie.
May, Alma.
May, Annie.
May, Bertha.
May, Bessie.
May, Cecel.
May, Celeste.
May, Daisy.
May, Edna.
May, Ella.
May, Elsie.
May, Elva.
May, Emily.
May, Erna.
May, Ethel.
May, Etta.
May, Ella.
May, Flossie.
May, Ida.
- May, Julia.
May, Lady.
May, Laura.
May, Leona.
May, Leona.
May, Lessie.
May, Lottie.
May, Lida.
May, Lillian.
May, Lillie.
May, Lilly.
May, Lizzie.
May, Lucy.
May, Laura.
May, Mattie.
May, Nanfle.
May, Nettie.
May, Uella.
May, Viola.
Mea, Anna.
Meers, Carrie.
Meek, J. H.
Meekins, D. R.
Mehrer, John E.
Mehrer, John E. II.
Mehrent, Lottie G.
Merils, Geneva.
Merriam, Charles.
Merrigan, Rmelina.
Metzger, Peter.
Mildred, Ida.
Mildred, Sadio F.
Miller, R.
Miller, Ellen M.
Miller, Ida L.
Millet, Gladys.
Mills, Austin L.
Mills, Edward.
Mills, John L.
Mills, Leland.
Mills, Zepharia.
Miller, George.
Milo, Mary D.
Minor, J. D.
Minot, Eddie A.
Mirkovitch, Kate.
Mister, Mary T.
Mitchell, Maggie.
Mitchell, Minnie.
Mitchell, Moe.
Moger, Louise.
Moger, Minnie L.
Molen, H. E.
Moller, Maud.
Mondak, City of.
Moody, W. H.
Moore, Annie.
Moore, C. W.
Moore, E. E.
Moore, Hazel D.
Moore, J. P.
Moore, J. T.
Moore, S. E.
Moore, W. E.
Moore, W. O.
Moran, Catherine.
Morehead, Garratt.
Morehead, Mary G.
Morono, M. S.
Morgan, H. S.
Morgan, J. W.
Morgan, J. Willard.
Morrill, Callisto D.
Morris, Melvin.
Morse, Eda J.
Morse, Maud B.
Morse, Willie E.
Mott, Geo. H.
Mott, Richard.
Muff, W. H.
Muggah, J. P.
Muir, Flossy M.
Muir, Susie.
Muir, William T.
Muir, W. J.
Mulford, Sarah M.
Mulvey, James.
Munroe, Frank.
Munroy, Helen E.
Murphy, J. W.
- Murray, Erotha.
Murray, Geo. R.
Murray, J. S.
Myrtle, Ella.
Myrtle, Jostie.
Myrtle, May.
- Naples, City of.
Narup, Louise.
Nash, H.
Neal, Anna W.
Neale, David.
Neas, Hattie L.
Nell, Elsie.
Nelson, Arlyn.
Nelson, George.
Nelson, Mabel.
Newcomb, Rebecca M.
Newcombe, Ida.
Newey, Lillian M.
Newhouse, Oscar.
Nicholls, F. P.
Nixon, Annie M.
Nixon, B. E.
Noble, Ella.
Nooney, Robert B.
Norton, Harriet.
Nunan, Angeline C.
Nunan, Elizabeth W.
Nunan, Richard J.
Nunan, Sadio M.
Nutter, Melvin D.
- O'Brien, J. Ed.**
Ocker, Adella.
Ockers, Jennie.
Ockers, Jacob.
Ockers, Lino.
Ocola, City of.
Otell, Bernice A.
Olaf, Prince.
Olce, J. G.
Oliver, Raymond.
Oliver, Thomas E.
Olsen, Irving D.
Olson, Emma B.
O'Nell, Sarah.
Oster, Elmer E.
Oster, Emma S.
Oster, Mary A.
Oster, Willard K.
Osborn, W. T.
O'Shanter, Tam.
Ostrom, L. V.
Overton, Emma E.
Owens, John.
- Paden, Kate, No. 2.**
Paden, Nina.
Page, Polly.
Page, Polly H.
Palmer, Clara A.
Palmer, Katie L.
Pankratz, George.
Parent, S. N.
Parkhurst, A. P.
Parks, Annie P.
Parks, E. J.
Parks, Oratio.
Parks, O. E.
Parsons, Dorothy A.
Parsons, Isabel.
Patch, Dan.
Patrol, P. D.
Patterson, Geo. T.
Paul, H.
Payne, Helen.
Payne, O. W.
Peacock, J. L.
Pearl, Ella A.
Pearson, T. N.
Pease, Geo. C.
Peck, Gessner.
Pondle, Mabel.
Penn, Wm.
Pennington, B. C.
Penny, Ethel P.
Penrose, Holse.
Penton, D. H.
- Perin, Clifford.
Perry, Mertis H.
Pert, Eddie.
Pettis, Frank C.
Pettis, Janice D.
Pettigrove, Lizzie.
Phillips, Anita.
Phillips, Etta V.
Phillips, Frank M.
Phillips, Grace.
Phillips, J. W.
Piatt, Katie.
Pierce, A. C.
Pinkett, Joe.
Plinkham, S. H.
Pitman, Roxie.
Pitt, William.
Platte, City of.
Pocahontas, Belle of.
Pol, Louise.
Polard, General R.
Poor, J. D.
Porter, Anna.
Porter, Jessie.
Port Orford, City of.
Potter, Bulah.
Potter, Carrie.
Potter, George R.
Potter, J. H.
Poulson, Marlon J.
Powell, John T.
Powell, Nettie C.
Powell, R. W.
Power, Lena.
Price, H. C.
Price, Lewis M.
Price, Lida F.
Proul, Ida M.
Pulaski, Count.
Pultizer, Joseph.
Purton, Euphemia.
Putnam, George P.
- Race, Eva A.**
Rackett, Minnie T.
Radfield, Kate.
Raike, Harry.
Rapp, Charlie.
Rasmussen, Dora.
Rausenbaum, Florence.
Ray, Hentah.
Ray, Ivah.
Ray, Margaret.
Raymond, Paul.
Rea, Luoy M.
Redding, Charles, Jr.
Reed, Emma K.
Reed, Fanny.
Reed, Julia A.
Reed, J. A.
Reed, Laura.
Reed, W. H.
Reidal, W.
Revere, Paul.
Rox, Borealis.
Rhea, Richard.
Rhodes, Richard.
Rhodes, Virginia.
Rich, Clara E.
Richards, Leonard.
Richardson, James E.
Richard, H. J.
Riggin, Adelle S.
Riggin, B. P.
Riggin, W. T.
Riley, Ben.
Riley, Edna.
Risley, O. L.
Roach, W. J.
Roberts, George.
Roberts, J. B.
Roberts, John.
Roberts, O. P.
Roberts, Wentz J.
Robertson, D. E.
Robins, Albert K.
Robins, John B.
Robins, Ella E.
Robins, Emily.
Robbins, Thomas H.

- Robbins, Wm. H.
Robinson, Nora B.
Robinson, J. T.
Robinson, Louisa B.
Rook, Capt. Chas.
Roe, James.
Rogers, F. W.
Rogers, George F.
Rogers, Henry S.
Rogers, Herman L.
Rollison, John A.
Rome, City of.
Rooks, Sarah M.
Roosavott, Teddy.
Roper, Alice.
Roper, W. T.
Rose, Chas. E.
Rose, Gladys D.
Rose, Helen.
Rose, Ivan.
Rose, Yola.
Ross, Betsy.
Ross, Charlie.
Ross, Joe.
Rotolo, S.
Rowland, Nena A.
Roy, Chauncey.
Rowe, N. A.
Rowe, William H.
Ruark, A. W.
Ruark, Cora T.
Ruark, Lucy R.
Ruby, G. W.
Russ, Wati N.
Russell, Ben.
Russell, H. A.
Russell, Lillian.
Russell, Nellie.
Rust, David W.
Ruth, Mary F.
- Sack**, Emma L.
St. Mary, City of.
Salva, Maggie.
Sam, Captain.
Saminis, Madalene.
Samos, Fannie.
Sanford, J. W.
Santos, Mary O.
Sawyer, Eddy.
Sawyer, Nora D.
Sawyer, Philletus.
Sawyer, S. & F.
Scauroy, B. F.
Schall, Edgar M.
Schley, Admiral.
Schmidt, S. & Co.
Schulz, Annie.
Schuyler, David H.
Scotfield, Fannie.
Scopas, Margaret.
Scott, Helen.
Scott, Joe.
Scott, Lula.
Scott, William.
Scrammoll, Fred E.
Seyninger, John A.
Seely, John.
Seary, Emily.
Sears, Olivia.
Selma, May.
Sennett, Mary E.
Seward, Ida V.
Beymour, Robert G.
Shano, Carrie L.
- Shanklin, M. A.
Sharky, John.
Sharp, Mary A.
Sharp, Wm. H.
Shaw, Annie M.
Sheldon, Cora A.
Shepherd, W. J.
Sheppard, Mary F.
Sheppard, Mattie B.
Sheppard, Mayme.
Sheppard, R. D.
Sheridan, Gen'l.
Shima, Geo.
Shores, Clara E.
Shores, Martha.
Shoyer, S. E.
Shull, Adn G.
Shultz, L. A.
Shibe, Wallie A.
Shimmons, Florence E.
Shimmons, Gladys B.
Shimpe, Sam.
Simpson, Florco.
Sisson, J. H.
Smeed, Edward H.
Smith, A. D.
Smith, A. M.
Smith, Albert.
Smith, Alton E.
Smith, Benjamin A.
Smith, Eva.
Smith, E. E.
Smith, Fannie A.
Smith, Frances.
Smith, Francis.
Smith, Francis P.
Smith, George.
Smith, Grace.
Smith, H. Gracie.
Smith, Jeremiah.
Smith, John W.
Smith, Katie B.
Smith, Lucy E.
Smith, Mary R.
Smith, Nellie B.
Smith, Peter.
Smith, Sarah.
Smith, Walter H.
Smithers, C. G.
Smoot, French.
Smullenburg, J. J.
Hookwell, Ida M.
Sofield, C. S.
Somers, Alvin O.
Somers, G. A.
Sommer, Richard W.
Sooy, Dan.
Sopor, Albert.
Sophia, Princess.
Sours, Bolly.
Southwick, Geo. N.
Shagot, J. W.
Spalding, Gussie B.
Sprague, Clara M.
Sprague, Lina.
Springfield, City of.
Spurling, Elva L.
Squires, George I.
Stagmator, John.
Stallings, William T.
Standish, Miles.
Stanley, Helen.
Stanley, Nellie M.
Staples, Cora L.
- Starbuck, Wm. H.
Stark, W. H.
Stender, F. O.
Stephenson, George.
Stephenson, I. Watson.
Stepple, Miss.
Stetson, Alice L.
Stevens, J. H.
Stevens, Martha.
Stevens, Wm. A.
Steward, O.
Stewart, Glendy.
Stiles, Grace.
Still, Alwina H.
Stine, Mary.
Stirling, A. G.
Stirling, T. J.
Stuart, John.
Sullivan, J. K.
Sunde, Norman.
Suydam, Mary E.
Swan, Tom.
Sylvester, Robble F.
- Taft**, Helen.
Tall, H. L.
Tanner, O. B.
Tarbox, O. and H.
Tatum, John W.
Taves, James C.
Taylor, Hersey D.
Taylor, Jessie.
Taylor, Julian S.
Taylor, R. W.
Taylor, R. W., jr.
Taylor, T. M.
Taylor, Walton L.
Teed, Bob.
Temple, Louise.
Tennison, Wm. H.
Terrell, Otis D.
Terry, Anna C.
Terry, G. B.
Terry, L. F.
Thacher, Ehen A.
Thaw, Evelyn N.
Theckla, G.
Thomas, Helen B.
Thomas, James.
Thomas, J. Illokman.
Thomas, Katy.
Thomas, Samuel.
Thomas, Tom.
Thompson, Edith M.
Thompson, Eliza J.
Thompson, Evelyn M.
Tibbels, Vinal H.
Tice, Nettie L.
Tobey, N. D.
Tohy, Capt.
Todi, Helen.
Todd, J. P.
Todd, Major.
Todd, S. J.
Tolley, Naomi H.
Tolman, Lella E.
Tomkins, Watson.
Toomey, Humphrey.
Torry, Wells.
Tottman, Lewis O.
Townsend, Estella.
Travers, E. F.
Trefethen, N. W.
Trevor, John B.
- Trinter, Chas. A.
Trotman, M. B.
Truelson, Chas.
Trumpour, D. A.
Truslow, S. W.
Tucker, Jennie.
Tuckwell, James.
Tull, Berlo E.
Tull, E. James.
Turner, C. W.
Turner, Marjle.
Tuttle, M.
Tyler, Myrtle E.
- Underhill**, Gerard.
Underhill, J. J.
Upshur, Wm. M.
Uron, George.
- Wall**, John H.
Valvoline, Addie.
Van Dusen, Olyvo B.
Van Duzen, B. M.
Van Name, Sophia.
Van Wyon, J.
Vanderburg, G.
Vandronli, E. J., jr.
Varduman, Aloetha.
Vasa, G.
Velatuka, Kap.
Velma, Ada.
Venn, Kalfie.
Venable, Manie T.
Vessels, O. H.
Vetra, Richard J.
Vlator, Rita A.
Vickers, Sarah E.
Vinson, George.
Virginia, Alice.
Virginia, Emma.
Virginia, Princess.
Visger, Captain.
Vought, Caroline.
Vreeland, C. A.
- Waddell**, H. A.
Wade, Lucy L.
Wade, Maggie W.
Wagner, H. A.
Wagner, Honus.
Wahl, O. F.
Wainwright, G. C.
Waldrol, J. O.
Walker, Alice E.
Walker, Clara E.
Walker, Tony G.
Walker, Ruth.
Walker, W. H.
Walker, William M.
Wallace, Chas. S.
Wallace, Gracie C.
Wallace, Grace M.
Wallace, Nina G.
Walling, A. W.
Walter, Sarah E.
Walton, Isaac.
Walworth, Lizzie.
Waples, John B.
Warner, Wm. J.
Warren, Henry.
Warron, J.
Warron, J.
Washburn, Geo. W.
Washington, George.
Watson, Anglo B.
- Watson, Ruth C.
Waverloy, R.
Wawatah, Chief.
Wax, Fody.
Weber, Capt.
Weber, N. O.
Webster, J. A.
Weding, Lillian.
Welgand, Frank J.
Welf, Nancy.
Welf, Whant W.
Wells, Evey.
Westly, Lewis.
Westerbeke, Edward.
Westman, Katie C.
Wheatly, George.
Wheeler, C. L.
White, Bob.
White, J. F.
White, John T.
White, Lillian.
White, Lizzie.
White, Lottie.
White, Therese.
Whitford, O. N.
Whitting, Carrie L.
Whitting, Gladys.
Wicks, Dora.
Wicks, Jennie.
Wilbur, H. S.
Wilcox, Fannie A.
Wilcox, Major.
Wildor No. 2, Jim.
Wiley, J. A.
Willard, Albert D.
Williams, Bernardine.
Williams, Henry P.
Williams, John.
Willing, Flora M.
Wills, E. M.
Wilmer, George.
Wilson, Elizabeth.
Wilson, Ella K.
Wilson, Etta M.
Wilson, L. H.
Wilson, Sarah.
Winsor, Lucy B.
Wombie, J. J.
Woods, J. P.
Woodall, A.
Woodall, Kittie.
Woodbury, Charles Levi.
Woodward, Col.
Woodridge, O. L.
Wooton, Lillian H.
Worster, Capt.
Worthen, Capt.
Worth, Katie.
Wotten, Nellie F.
Wright, Alfred P.
Wright, M. B.
Wright, N. E.
Wright, Walter W.
- Yee**, Appy.
York, Nellie G.
Young, Ethel F.
Young, Harrie M.
Young, Helen.
Young, Lew.
- Zelger**, Jean R.

PART III.—UNRIGGED VESSELS.

- Adams, James.
Adams, B. Mortimer.
Albert, Capt.
Aldrich, Mattie L.
Aldrich, Jeannette L.
Aldrich, Lillian.
Aldrich, Lewis W.
Allard, Laura.
Allen, H. F.
Allors, J. B.
Anderson, James R.
Andros, Edmund.
- Andy, Handy.
Aroher, T.
Armstrong, W. Ferdinand.
Asher, Joseph.
Ashley, William A.
Auger, Armand G.
Augur, Chas. H.
Averill, Stanley E.
- Balley**, Bill.
Baker, Ethel.
Baker, Frank A.
- Baker, George O.
Baker, J. W.
Baker, Samuel B., jr.
Baldwin, Frank R.
Baldwin, J. B.
Barnard, Houston.
Barnes, John.
Barratt, Edgar G.
Barrett, James M.
Barrett, L. H.
Barth, Valentine.
Bartley, Daniel F.
- Bartley, Edward L.
Barton, Mollo.
Barton, W. M.
Bascum, Bert. H.
Bascum, Oliver B.
Bascum, W. F.
Baes, Geo. F.
Bassett, S. H.
Baudett, Leo C.
Baxter, William E.
Bedard, A. N.
Becker, L. W.
- Holl, Annie.
Hellegaard, Joseph.
Bennett, W. B.
Bennett, W. B.
Hergen, Frankie.
Hergen, Maggie.
Hernardine, Mary.
Hertrand, Alexander.
Herwind, Edward J.
Hotts, Clarence B.
Higley, H. J.
Higelow, Kilby J.

- Bigelow, Margaret F.
 Biglow, C. Murray.
 Bird, Bernard E.
 Bird, Catherine A.
 Bird, Francis J.
 Blades, Wm. B.
 Blair, Harry A.
 Blair, Hugh.
 Blanchard, Joseph.
 Block, Lella M.
 Blahm, Robert T.
 Bloomingdale, Win. C.
 Blow, Peter.
 Bloxom, J. M.
 Boas, Helen R.
 Boles, Edward O.
 Boles, Mollie J.
 Booth, Edwin.
 Bort, Brian.
 Botker, J. A., No. —.
 Bowino, S. W.
 Boylo, John.
 Brady, Katherine A.
 Brady, Owen.
 Bradford, William.
 Bravender, W. H. E.
 Brennan, Edward F.
 Bresnahan, John F.
 Brett, Eille E.
 Brett, Fred.
 Brett, Maggie J.
 Brewer, Thomas.
 Brick, Ben.
 Brinler, P. K.
 Brinler, W. D.
 Bristol, J. H.
 Brodie, Ernest A.
 Brooklyn, City of.
 Brooks, Clara.
 Brooks, John T.
 Brown, Anna M.
 Brown, B. D.
 Brown, George.
 Brown, George & Co., No. 1.
 Brown, Ronald J.
 Brown, Samuel.
 Brown, W. H.
 Bruid, Dols.
 Buchholz, R. J.
 Bulger, Annie.
 Bulger, James.
 Bulger, John.
 Bulger, Mary.
 Bulger, Thomas.
 Bulley, Marlon E.
 Bullis, Bertha M.
 Burcland, H. B.
 Burden, I. Townsend.
 Burke, Gov. John.
 Burtce, John J.
 Burtce, William J.
 Burtleigh, H. W.
 Burt, Alonzo.
 Burlon, Anthony.
 Bushby, L. A.
 Butler, J. A.
 Byrnes, John A.
 Cab, J. S.
 Cahill, Capt. Peter.
 Cahill, James F.
 Cahill, Nettie.
 Cain, John T.
 Caldwell, F. S.
 Callanan, Laura.
 Calvert, Leonard.
 Carbray, Felix.
 Carbray, Margaret.
 Carbray, Thomas J.
 Carbray, Willie J.
 Carey, Teresa M.
 Carle, W. A.
 Carman, Frank J.
 Carr, Katie J.
 Carroll, Anna S.
 Carroll, John J.
 Caravall, Nat.
 Cavanagh, Mamo.
 Chambers, Geo.
 Chandler, Martha S.
 Chapman, Selona M.
 Chase, E. S.
 Church, Andrew M.
 Clark, Alice T.
 Clarke, Edward.
 Clarkson, George W.
 Cleary, Edward F.
 Cleary, Nell.
 Cleary, Phil H.
 Cleary, Phillip H.
 Cleary, Thomas.
 Cleaver, Thomas J.
 Clemens, G. L.
 Clinton, E. R.
 Clooney, James.
 Clooney, Thomas.
 Cody, W. F.
 Coe, Ross L.
 Coffin, John D.
 Coffin, Abbot.
 Colemann, Edwin F.
 Coler, Blrd S.
 Collins, Charles.
 Collins, Jeremiah.
 Colombe, Thomas.
 Conklin, Ernest.
 Connell, Capt. Thos. W.
 Connors, Blanche.
 Connors, Harry I.
 Connolly, Catherine.
 Conway, Francis.
 Conway, George.
 Cook, Bob.
 Cooper, John P.
 Corbett, Wm. P.
 Cornell, Mary.
 Cory, John L.
 Costello, Dennis J.
 Costello, Joseph.
 Costello, M. J.
 Costello, Mary V.
 Cottingham, James.
 Cottes, Theo. E.
 Cox, Mary S.
 Crandell, Joseph.
 Crane, Walter.
 Crane, Walter P.
 Creighton, Mary E.
 Crissey, Dr. G. W.
 Cross, Captain C. W.
 Cronse, Hattie A.
 Crown, Edwin A.
 Cullen, Anna E.
 Cullen, Arthur R.
 Cullen, Genevieve.
 Cullen, J. H.
 Cullen, Robt. L.
 Cummskysky, Katharine A.
 Curtain, William W.
 Curtin, O. J.
 Curtin, S. J.
 Cutler, Dwight G.
 Dale, E. E.
 Dagwell, Marla.
 Dahlman, I. H.
 Dalton, Anna M.
 Daly, Annie.
 Daly, P. H.
 Danforth, W. E.
 Davenport, Kate.
 Davey, John.
 Davidson, James.
 Davidson, John W.
 Davin, John V.
 Davis, Charles W.
 Davis, Moses.
 Davis, Norman H.
 Davison, Calvin T.
 Day, Patrick A.
 Deegan, Mary A.
 Deegan, Thomas W.
 Deering, C. P.
 De Torry, Vincent.
 De Long, Hrd.
 De Long, Dorothy E.
 Delorme, Celena.
 Delorme, Almeon.
 Dempsey, Ella A.
 Dempsey, John J.
 Dempsey, Katherine.
 Dempsey, Louis J.
 Dempsey, Margaret.
 Dempsey, Michael.
 Dempsey, Rilo.
 Derby, Hugh J.
 Derby, Jennie L.
 Derby, John.
 Derby, Joseph.
 Derby, M. J.
 Devoe, Gertrudo A.
 Doveo, Stephen M.
 Dovol, Admiral.
 Diggs, Frank R.
 Diggs, Wm. B.
 Dillon, Kenneth.
 Dittmar, W. D.
 Dobblus, Myra C.
 Doherty, Mike.
 Doherty, James J.
 Doherty, Johnulo.
 Dollar, Bessie.
 Donaldson, Maggie.
 Donaldson, Robert.
 Donehue, George C.
 Donnelly, M. A.
 Donovan, William F.
 Dooley, Mr.
 Doolin, John.
 Dougherty, Raymond.
 Downey, Frank J.
 Doyle, James A.
 Drayton, Joseph W.
 Du Bols, Henry E.
 Duffy, James J.
 Dumont, Allan H.
 Dunn, Chas. W.
 Dunn, Edward.
 Dunphy, John J.
 Durgin, John C.
 Dwight, John H.
 Dwyer, James.
 Dwyer, James F.
 Dwyer, Jean M.
 Dwyer, John.
 Dwyer, Robert J.
 Dwyer, Thos. F.
 Dwyer, Thos. S.
 Easton, James T.
 Eaton, Fred C.
 Eck, Willie.
 Eddy, John F.
 Egan, Agnes.
 Egan, Anna.
 Egan, John, Jr.
 Egan, Marguerite.
 Egan, May.
 Elliott, P. O.
 Elliott, Wm. H.
 Embrey, Annie E.
 Eno, Harry.
 Erleson, John.
 Eshlan, H. A.
 Fahy, Anna M.
 Fahy, Bessie.
 Fahy, Mamie.
 Fairchild, General.
 Falcon, Rowell.
 Fallon, Alice.
 Fallon, James F.
 Fallon, John J.
 Fallon, Walter.
 Farmer, Fred F.
 Farr, Archie.
 Farrar, G. H.
 Farrell, James C.
 Farrell, M. P.
 Fay, Edward.
 Featherstone, L. P.
 Fee, Mary A.
 Fee, W. J.
 Feeley, Margaret M.
 Feehey, Karan.
 Feeeny, Maggie.
 Feeeny, Phillip.
 Feeony, John J.
 Feeony, Rose M.
 Ferris, Andrew.
 Field, Alice O.
 Fields, Geo. E.
 Fields, John O.
 Fillon, W. A.
 Finnican, Michael E.
 Fish, Leon N.
 Fisher, Charles.
 Fisher, Willis G.
 Fisk, John B.
 Flannery, Essie.
 Flannery, Grace E.
 Flannery, Hattie.
 Flannery, Mary F.
 Flannery, Wm. H.
 Fleming, Nelson T.
 Flesher, Helle V.
 Flood, Katie.
 Flory, S.
 Fonda, Frank W.
 Foot, Fred S.
 Forsyth, Katie.
 Forsyth, R. A.
 Fortin, Louis P.
 Foster, Emily D.
 Fout, P. P.
 Francis, Michael.
 Franklin, William.
 Frederick, Charles.
 Freston, Hannio.
 Freston, Mary.
 Gaffney, Mary.
 Gage, Thomas.
 Gamache, Napoleon.
 Gannon, Anna.
 Gannon, Annie.
 Gannon, John.
 Garfield, General.
 Gates, Charles F.
 Gates, Fred H.
 Georgio, Miss.
 Gibson, Alex J.
 Gibbs, O. L., Jr.
 Giff, Lawrence C.
 Giff, Mary.
 Gilbert, F. W.
 Gilbert, W. F.
 Gillespie, David.
 Gilmarlin, Daniel T.
 Goddard, David.
 Godon, Peter.
 Golden, W. A.
 Goldie, Joseph.
 Goodrow, N.
 Gorman, R.
 Grant, General.
 Grant, Robert F.
 Graves, Albert J.
 Graves, Delos.
 Graves, Edna M.
 Graves, Eugene.
 Graves, Margaret M.
 Graves, Nelson Z.
 Gray, Emmett J.
 Green, Gilbert R., Jr.
 Green, Wm. F.
 Greer, Margaret T.
 Gregory, Charles N.
 Gregory, James B., Jr.
 Grier, Robert.
 Griffin, Orville.
 Griffin, Thompson.
 Grill, Bertha S.
 Grill, Frank J.
 Grimes, Emma T.
 Griswold, Chester.
 Gross, Elizabeth H.
 Grovo, Laurie V.
 Groves, Elizabeth.
 Groves, John J.
 Guinan, Annie J.
 Guinan, Bernard F.
 Guinan, Daniel, sr.
 Guinan, Sarah F.
 Guinan, Willie.
 Guindon, Wm.
 Gwinn, F. W., Jr.
 Hale, Patrick.
 Hale, Peter.
 Hale, Thomas.
 Hall, Albert C.
 Hall, Charles M.
 Hall, John.
 Hall, Nanoy.
 Halloran, Ellen T.
 Hammond, Katherine.
 Hammond, M. H.
 Hanley, B. J., and R. E.
 Hanley, Marle O.
 Hanley, Rose.
 Hanley, Rose E.
 Harley, Jennie.
 Harney, Katie.
 Harrigan, Jas. D., Jr.
 Harrigan, Wm. D.
 Harrington, John A.
 Harris, A. B.
 Harris, O. C.
 Harris, Geo. D.
 Harris, Herbert W.
 Harris, John A.
 Harris, Marlan B.
 Hart, Lillo O.
 Hart, Margaret.
 Harim, David.
 Harvey, Doyerna.
 Harvey, John.
 Hassett, Thomas.
 Hatch, George E.
 Hauek, Anthony.
 Hayden, Dr. John A.
 Healey, John.
 Heaney, Catherine E.
 Heaney, John B.
 Heath, H. R.
 Hebermann, H.
 Heffern, Marlon.
 Heidritter, F. L.
 Helwig, Dr. J. E.
 Hemstret, G. P.
 Hendrickson, H. C.
 Henry, Ellen G.
 Henry, Michael.
 Henry, Viola.
 Hewitt, J. J., Jr.
 Howitt, Lillian B.
 Hekey, Agnes.
 Hekey, Margaret.
 Higgins, Violet F.
 Higgins, William I.
 Hill, Buck.
 Hill, Chas. E.
 Hill, Hon. R. L.
 Hill, J. A.
 Hillman, W. G.
 Hinkleby, B. S.
 Hines, J. G.
 Hines, Ireno T.
 Hines, Margaret A.
 Hitchcock, O. M.
 Hodgdon, Chas. H.
 Hogan, Josephino.
 Holden, C. E.
 Holden, E. R.
 Hollerlin, Michael.
 Holmes, Morgan L.
 Hook, Marcus.
 Hooper, Mary A.
 Hoornbeck, F. B.
 Horan, Lizzie.
 Horan, Martin P.
 Horan, S. A.
 Horan, Thomas J.
 Horro, William.
 Houck, Anthony.
 Howard, Blanche.
 Howard, Edward F.
 Howard, Eleanor B.
 Howard, Joseph.
 Howard, Julia.
 Howard, Katherine.
 Howard, Wm. Dunlap.
 Howard, William J.
 Howe, Edwin J.
 Howell, Emory W.
 Howes, Wm. T.
 Howland, Wm. L.
 Hoyt, R. H.
 Huber, D.

- Hughes, Mary F.
Humphreys, J. J.
Hunt, Alfred E.
Hunt, Harry L.
Huntley, Hubert G.
Hurcomb, James M.
Husted, Harry E.
Huston, Harold W.
Hyland, J. A.
- Irish, J. B.
Irish, Ned.
Irving, Margaret.
Irwin, Dudley M.
- Jackson, E. E., & Co., Barge
No. 3.
Jacobs, Peter M.
Jagels, Fred'k A.
Jamason, Captain.
Jameson, Pardon D.
Janney, Joseph W.
Jarrard, R. H., Jr.
Jonkns, Frank.
Jonnings, Alida J.
Jennings, Frank.
Jennings, J. Sarah.
Johnson, Guy B.
Johnson, Harriet.
Johnson, Sara A.
Johnson, Sarah O.
Jones, Frank.
Jones, O. O.
Jordan, Albert F.
Jordan, Henry.
Joshlyn, Henry B.
Joy, Michael F.
Joyce, Harry L.
Judge, K. V.
Julliard, Helen C.
Jumbo, O. D.
- Kalamazoo, City of.
Kane, John P., Jr.
Kaplan, Lena R.
Keeler, Emma.
Keeler, Harry A.
Keeler, Kathryn A.
Keeler, Laura M.
Keeler, William B.
Kelsoe, James.
Kellam, G. W.
Kellers, Irmalita.
Kellers, Isabel.
Kelley, F. W.
Kelley, Frederick W.
Kelley, John J.
Kelley, Norman.
Kelly, Edward.
Kelly, Estella.
Kelly, James J.
Kelly, Marie.
Kelly, Thomas, sr.
Kennedy, James T.
Kennedy, John E.
Kennedy, Edmund J.
Kennedy, Ella E.
Kennedy, Mary A.
Kennedy, Minnie D.
Kennedy, Robert J.
Konney, Agnes.
Kenny, Kallistrino M.
Kenny, Lawrence.
Kenny, Nora.
Kenny, Sarah T.
Kerr, Harry W.
Kibbee, Wm. B.
Killian, Alice.
Killian, Harry.
Killian, Joseph H.
Killian, Willie.
King, A. B.
King, Bertall W.
King, Ethel S.
King, Hazel M.
King, Mary B.
King, Robt. M.
Kinnoy, Theresa.
Kirwan, James.
Knight, Grace.
- Koerber, Lottie.
Kraft, James.
Kugler, Frank C.
- Lafontaine, Helene.
Lafountain, W. O.
Larab, F. M.
Lane, Anna E.
Lane, John.
Langan, James H.
Langola, J. P. O.
Larkin, L. D.
Lasceller, John H.
Lawrence, Frank A.
Lawrence, Nathan.
La Veck, Linery.
Leach, David E.
Leach, Frank.
Leach, John F.
Leach, Lillie E.
Leach, Margaret.
Leary, Sadie E.
Leary, L. F.
Leavy, D. F.
Lee, Helen M.
Lee, Herman H.
Lee, Moore.
Lee, Rosa W.
Lee, Sam.
Leh, J. H.
Lemay, E. H.
Leonard, T. M.
Lester, Charles E.
Lethbridge, George.
Lewis, A. H.
Logan, Gen.
Logue, Howard H.
Loud, Stephen G.
Lounsbury, John W.
Loverly, O. T.
Low, A. E.
Low, Seth.
Lowery, William.
Lubey, John J.
Lubey, Maggie G.
Luokes, H. H., No. 2.
Luster, Charles F.
Lynch, Wm. J.
Lynn, Victor.
- McAllister, H.
McAndrew, Jane E.
McAndrew, Mary.
McCaffrey, Charles.
McCaffrey, Charles A.
McCanna, Fred.
McCarran, P. H.
McClain, Rebecca T.
McClain, Joseph.
McClellan, A. O.
McClellan, J. H.
McClellan, Mary.
McCoy, Dan.
McCoy, Robert.
McCreeken, Robert B.
McCullough, Nick.
McDonah, John.
McEhron, Wm.
McGeaney, Edward J.
McGeaney, Thomas.
McGill, Edward T.
McGough, P. J.
McGowan, Michael J.
McQuire, Elizabeth.
McQuire, James F.
McIlvaine, Charles C.
McIlvaine, Cecelia.
McIlvaine, Helen.
McIlvaine, Irma.
McIlvaine, John F.
McIlvaine, Kallistrin.
McIlvaine, William J.
McIntyre, Willie.
McKee, O. H., Jr.
McKelvy, S. C.
McKenzie, John.
McLain, Bernard.
McLain, Edward.
McLain, Ella.
McLain, Frank.
- McLain, Hannah.
McMillen, Charles H.
McMullen, Arthur.
McMullen, M.
McMullen, Thos. A.
McNall, Esther.
McNall, Francis G.
McNally, Agnes A.
McNally, Anna M.
McNally, Celestine.
McNally, Clarence.
McNally, James J., Jr.
McNally, Mildred.
McNally, Mary G.
McNally, Raymond.
McNally, Thomas J.
McNally, Vincent.
McNaughton, Florence E.
McNell, Archibald, Jr.
McNell, Kenneth W.
McWilliams, Albert F.
McWilliams, Sarah.
Macdonald, Alexander.
Maczey, George F.
Maczey, J. W.
Mackey, Thomas F.
Maher, Nellie.
Maitland, Alexander.
Manning, J. H.
Manning, Justin F.
Manns, Daniel Eno.
Manville, John J.
Marion, Frank C.
Markle, W. H.
Maroney, Patrick.
Marshall, Eva M.
Marshall, Jennie E.
Marshall, Lillian K.
Marshall, Mauley D.
Marshall, W. A.
Marlin, Anna B.
Marlin, G. B.
Marlin, Henry B.
Marlin, Homer K.
Marlin, Mike.
Marquand, Henry R.
Marquand, Samuel, Jr.
Marvill, J. H.
Mason, Mary.
Mason, P. F.
Mather, May A.
Mathoe, Carlo.
Mathier, Charles L.
Matthews, James H.
Matton, Edna M.
Matton, John E.
Maxwell, William H.
May, Dorothy.
May, Edith.
May, George.
May, Luoy.
May, Lula.
May, Violet.
Mead, Milo.
Meeker, H. F.
Meeker, Harry E.
Mellen, O. K.
Mellon, Richard H.
Mestek, Belle F.
Meyer, Aubrey E.
Meyer, Margie.
Meyers, Josiah B.
Millard, Howard C.
Millard, J. L.
Millard's W., Sons.
Miller, Alvah.
Miller, O. D. S.
Miller, Helen A.
Miller, Joseph F.
Miller, L.
Miller, Magdalene.
Mills, John F.
Mills, N. B.
Mincer, Bertha.
Mincer, John, Jr.
Mincer, Phoebe.
Mincer, Phelena.
Mitchell, Hazel.
Moffitt, Gen'l S.
Monk, Agnes.
- Monk, E. and M.
Monk, Edward.
Monk, John T.
Monk, Mary.
Monk, Matilda O.
Monk, Thomas.
Monk, William F.
Montgomery, J. A.
Mooney, James J.
Moore, David.
Moore, William C.
Moore, Wm. O.
Moorhead, Miriam A.
Moran, W. M.
Moreau, Joseph H.
Moriarty, James B.
Morgan, Geo. H.
Morrow, O. G.
Mosso, Eva M.
Mott, Henry.
Mott, J. L., Jr.
Mott, Wm. O.
Mulford, Charles.
Mulholland, James E.
Mullen, Edward.
Mullen, John.
Mullen, L. E.
Mullin, T. H.
Mulqueen, D. J.
Mulqueen, Frances.
Mulqueen, Harlin J.
Mulqueen, Thomas.
Murphy, Anna.
Murphy, Annie.
Murphy, Felix.
Murphy, Willie P.
Murray, Alfred J.
Murray, H. A.
Murray, Catherine.
Myers, Frank W.
Myers, John R.
Mylot, Geo. L.
- Nash, Michael E.
Nealer, William H.
Neff, Howard L.
Nelson, W. F.
Neville, Edward.
Neville, James M.
Newcomb, Robert C.
Newman, T. F.
Northrup, Sarah E.
- O'Boyle, Anna.
O'Boyle, Anthony.
O'Boyle, Katie.
O'Brien, Andrew J.
O'Brien, Florence.
O'Brien, Katie M.
O'Brien, Thomas.
O'Callaghan, Elizabeth.
O'Conner, John V.
O'Donnell, Annie.
O'Donnell, Hugh.
O'Donnell, H. F.
O'Donnell, Joseph.
O'Donnell, Katie.
O'Hollerin, Simon F.
O'Leary, J.
O'Neill, James and John.
O'Neill, J. A.
O'Neill, Marian.
O'Neill, Thos. A.
O'Rourke, Charles.
O'Rourke, W. F., Jr.
Olney, Edward, Jr.
Olney, Ellen.
Opdenbrouw, D. H.
Orr, Harry B.
Orr, Katharine E.
- Page, Edward B.
Palmer, A. H.
Palmer, Lucella.
Parker, Ellen M.
Parker, Ethel W.
Parkhill, Edward W.
Parnoll, H. L.
PARRY, John E.
Parsons, L. B.
- Patrick, R. J.
Pearson, Joseph T.
Pechette, Adeline.
Peck, W. E.
Pellett, Jas. H.
Perham, A. G.
Perkins, O. L.
Perry, Daniel D.
Peters, Harry T.
Petrie, Edward H.
Pettibone, Gen'l.
Phalen, Ed.
Phalen, Elizabeth V.
Phalen, John J.
Pine, Georgia.
Plauth, Henry.
Potter, E. B.
Potter, James.
Potts, Jack.
Powell, A. H.
Pratt, E. C.
Prevoist, S. M.
Price, Dorothy E.
Frouny, J. L.
Frouny, H. H.
Frouny, H. Howell.
Putnam, C. G.
- Quackenbush, T. T.
Quigley, James M.
Quigley, John L.
Quigley, Mary.
Quinn, Capt. M.
Quinn, Ida J.
Quinn, T. B.
- Racquet, E. H.
Raferty, Tim.
Rafferty, Philip, Jr.
Rakeshaw, J. W.
Ramsey, C. S.
Ramsey, Chas. H.
Ray, Jack.
Ray, W. O.
Raymond, Geo. H.
Reardon, Cornelius.
Reardon, Julia.
Reddan, H.
Redlean, John.
Redlean, Lawrence.
Redlean, Sarah.
Redigan, James.
Redmond, M. M.
Reed, George.
Regner, Augustus.
Reilly, Edward.
Reilly, Mellinda.
Reis, John.
Reiss, John.
Repplier, George S.
Retalick, Richard.
Retallack, Wm. J.
Revees, William.
Reynolds, Hollis.
Rice, Eugene.
Rice, Senator.
Richard, Mary M.
Richards, Alfred.
Richards, W. W.
Rickett, August A.
Robert, Joseph J.
Rickerl, Michael.
Richter, Thomas M.
Riley, Charles A.
Riley, James H.
Riley, James W.
Riley, Wm. P.
Roach, Helen R.
Robert, Albert G.
Robert, Beatrice.
Robert, Emma and E.
Robert, Leon.
Robert, Molly D.
Roberts, Aldon, Jr.
Roberts, George.
Robins, Helen F.
Robinson, Jane A.
Robinson, Minnie T.
Rockland, City of.
Rockwell, Edwin M.

- Roe, Daniel R.
Roe, George B.
Roe, J. A.
Roese, T. L.
Rogers, Charles F.
Rogers, Leslie E.
Rogers, Mary B.
Rogers, W. M.
Rogers, W. S. and A. L.
Root, T. S.
Rosenthal, G. L.
Ross, James L.
Ross, James P.
Ross, Lewis H.
Rowland, C. T.
Rush, U. S.
Russel, William H.
Rust, Arthur.
Ryan, Frank.
Ryan, John.
Ryan, John J.
Ryan, Willio.
Ryo, James, No. 2.
Rymer, John F.
- Safford, H. R.
Sago, Robert F.
Sanders, David E.
Sanford, F. S.
Saylor, W. J.
Schillner, M.
Schlear, Edward A.
Schoolfield, Emily.
Schoonmaker, John D.
Schumann, Adam.
Schumann, Louise E.
Schuyler, C. M.
Schuyler, Geraldine.
Scott, B. J.
Scott, George.
Scott, George W.
Scott, Lloyd N.
Scull, M. Albert.
Selgie, Geo. J.
Senecal, Amos J.
Senecal, Arthur A.
Shaw, Ruhama.
- Shay, A. B.
Shean, Morris.
Sheppard, C. I.
Sheridan, Willio.
Sherman, Bessie G.
Sherman, John.
Sherman, Walter A.
Sherwood, G. W.
Shevlin, James.
Shifners, John B.
Shotwell, Frederic C.
Shovah, Willio A.
Shull, W. J. B.
Shuster, Elizabeth.
Siegles, M.
Simmons, Dennis.
Sinclair, Robert S.
Singleton, John E.
Skiddy, W. W.
Slingsby, W. B.
Sloyan, Francis J.
Sloyan, Thomas P.
Smith, Harry Hudson.
Smith, James W.
Smith, M. P.
Smith, N. E.
Smith, Thos. J.
Smith, Thompson
Smith, Vera.
Smyth, Francis G.
Snyder, Andrew J.
Solomon, Jas. G.
Somers, H. W.
Souder, S. A.
Sparks, Charles K.
Sparks, Mary J.
Sparks, Wm. L.
Spaulding, A. C.
Spear, Charles.
Spelman, A. B.
Starr, H. A.
St. Clair, Arohlo.
Stanson, John T.
Stavous, George H.
Stewart, D. G.
Stoddard, P. G.
Stolz, Peter.
- Stone, Joseph W
Storrs, L. S.
Strat, Thomas P., Jr.
Striker, Geo. H.
Sullivan, Beatrice.
Sullivan, Capt. Frank.
Sullivan, E. J.
Sullivan, Eugene J.
Sullivan, J. K.
Sullivan, John.
Sullivan, R. E.
Sumner, William A.
Swain, George A.
Sweatman, V. C.
Sweeney, G. N.
Sweet, Charles E.
Sweet, W. N.
Swift, Joseph.
- Taft, Wm. H.
Tagie, Alice.
Tagio, Charles L.
Talbot, Enoch.
Tatnall, E. H.
Taylor, Ethel M.
Taylor, Julian B.
Teague, Frank L.
Thamer, Lester E.
Thatcher, Sarah E.
Thompson, A. W.
Thompson, John S.
Thibbts, C. H.
Timmins, John J.
Todd, Percy R.
Tolar, Jennie B.
Tom, Capt.
Townes, Willis G.
Townsend, Bessie.
Tracy, M.
Trader, M. Walton.
Tralicy, T. H.
Travis, W. B.
Trombley, Florence M.
Trombley, Albert L.
Trotter, W. O.
Tryon, Alice.
Tryon, Anna J.
- Tryon, C.
Tryon, J. E.
Tryon, Jessie.
Tryon, Justis.
Tryon, Luke.
Tuoker, Evelyn O.
Tuoker, James M.
Tuoker, Michael J.
Tuoker, Sarah A.
Tuoker, Thomas A.
Tuoker, Thomas L., Jr.
Tupper, George W.
Turk, W. J.
Tyler, E. S., Jr.
Tyler, Julia E.
- Underwood, G. F.
- Van Wickel, Robert E.
Vaughan, Flora M
Vincent, S. E.
Vrooman, A. G.
- Wagman, Lewis B.
Walker, H. L.
Walker, Harry W.
Walker, O. J., Bros.
Wallace, Lizzie.
Waller, Bessie.
Walling, Elmer D.
Walter, Raymond G.
Ward, Annie L.
Ward, Catharine.
Ward, James F.
Ward, John J.
Ward, Mary E.
Ward, Theo. G.
Washburn, Edwin D.
Waterbury, Chas. F.
Waters, Michael W.
Weber, John W.
Weber, Peter A.
Weed, Smith M.
Weeks, Walter N.
Wess, A. B.
West, B.
Weston, Mollie.
- Wheeler, John M.
White, Allison.
White, Caroline.
White, Richard S.
White, Walter G.
Whitehead, Charles.
Whiting, Ira C.
Whitney, A. G.
Wight, Mary C.
Wiley, Robert.
Wiley, W. O.
Willard, George.
Williams, R. H., Jr.
Williams, William J.
Wills, J. E.
Wilson, Clinton.
Wilson, Geo. A.
Wilson, Grace S.
Wilson, John, sr.
Wilson, Matt.
Wilson, Wm. J.
Winne, John M.
Winne, W. A.
Wittenberg, A. M.
Wolfe, William S.
Wood, Edward S.
Wood, Helen.
Wood, Martha.
Wood, Mary Ellen.
Wood, N. H.
Wood, N. H.
Woodburn, Robert M.
Woods, Ida.
Woods, Maurice.
Wright, Ernest E.
Wylie, General.
- Yell, Amos.
Yell, John H.
Yell, Joseph.
Yell, Walter H.
Young, H. H.
Younglove, F. L.
- Zabriskie, Nelson.
Zimmer, John.

P. A R T I V .

LOSS OF AMERICAN VESSELS REPORTED DURING FISCAL YEAR 1915,
AND LIST OF VESSELS OF THE UNITED STATES MEAS-
URED UNDER PANAMA CANAL RULES.

LOSS OF AMERICAN VESSELS REPORTED DURING FISCAL YEAR 1915.

The losses embraced in this list are classified as follows:

1. *Foundered*. Casualties due to leaking or capsizing of vessels, including vessels lost at sea not due to causes 3 or 4, and vessels not reported after sailing.
2. *Stranded*. Casualties due to vessels running aground, striking rocks, reefs, bars, etc.
3. *Collided*. Collision between vessels only.
4. *Burned*. Casualties due to fire.
5. *Abandoned*. Abandonment at sea (but not abandonment due to age).
6. Self-explanatory causes not included in preceding classification.

NOTE.—Information in columns headed "On board" and "Lives lost" furnished by United States Life-Saving Service.

[Steel vessels in SMALL CAPITALS; Iron vessels in *Italics*.]

SAILING VESSELS.

Official No.	Rtg.	Name of vessel.	Gross tonnage.	Year built.	On board.	Lives lost.	Casualty.		
							Nature.	Date.	Place.
106103	Sch.	Abble S.	53	1882	3	0	Stranded	June 4, 1915	Kitts-Hammack Beach, Del.
107774	Sch.	Alice Lord	371	1902	9	1	Foundered	Jan. 13, 1915	Lat. 37° 10' N., long. 71° 06' W.
90040	Sch.	Alice Murphy	425	1874	7	0	do.	Apr. 3, 1915	Off Cape Hatteras, N. C.
1190	Sch.	Alice Stefen	18	1863	2	0	Stranded	Aug. 16, 1914	Herschel Island, Arctic Ocean.
106820	Sch.	Alice J. Crabtree	373	1891	0	0	do.	Aug. 7, 1914	Port Joli Head, N. S.
203715	Sch.	Alice M. Lawrence	3,132	1900	13	0	do.	Dec. 5, 1914	Tuckumuck Shoal, Vineyard Sound, Mass.
107211	Sch.	Alma E. A. Holmes	1,208	1896	9	0	Collided with S. S. Belfast	Oct. 10, 1914	Near Bakers Island, Marblehead, Mass.
107710	Sch.	Aloha	138	1901	17	0	Burned	June 4, 1915	25 miles south of Ellis Bay, Anticosti, N. S.
105130	*Sch.	Amerlea	2,051	1874	4	0	Stranded	Aug. 30, 1914	San Juan Island, Wash.
106203	Sch.	Anna I. Banbarne	34	1883	3	0	Foundered	Nov. 24, 1914	Isles of Shoals, Mass.
103712	Sch.	Anna M. Peterson	631	1874	7	7	do.	Nov. 10, 1914	Lake Superior
3877	Slp.	Bertha H.	10	1901	2	0	do.	Apr. 3, 1915	Bluehill Bay, Me.
9298	Sch.	Bessie Brown	260	1881	0	0	Stranded	May 5, 1915	Off Cobb Isls I., S. Station, Va.
130833	Sch.	Blanche G. Pendleton	1,416	1900	10	0	do.	Feb. 9, 1915	Near Colon, Canal Zone.
6817	*Sch.	C. G. King	457	1870	7	0	Burned	July 23, 1913	Cleveland, Ohio.
4130	Sch.	C. W. Dexter	91	1858	4	0	Foundered	May 12, 1915	4 miles east of Little River, Me.
125006	Slp.	Carrie Louise	13	1872	3	0	Stranded	Apr. 3, 1915	James River, Va.
126915	Sch.	Cella F.	412	1890	8	0	Foundered	Jan. 20, 1915	Off coast of Cuba.
125232	Sch.	Charles Lawrence	430	1874	0	0	do.	Nov. 9, 1914	Point Judith, Long Island Sound, N. Y.
126230	Sch.	Charles W. Church	811	1891	8	0	do.	Oct. 31, 1914	Lat. 33° 18' N., long. 70° 58' W., Atlantic Ocean.
126718	Slp.	Clara M. Gross	6	1890	1	0	Stranded	Nov. 15, 1914	Quidel Isle, Vinalhaven, Me.
126605	Sch.	Clarence H. Venner	934	1890	11	0	do.	July 19, 1914	Cape Bahle, N. S.
127214	*Sch.	Columbia	1,876	1881	5	0	Foundered	Apr. 4, 1915	50 miles BE, Diamond Shoals I., S., N. C.
127311	*Sch.	Coleraine	951	1890	5	0	Stranded	do.	1 mile north of Highland Light Cape Cod, Mass.
126782	Sch.	Cottonfield	450	1891	7	0	do.	Mar. 2, 1915	Hermuda Reefs, Atlantic Ocean.
4708	Slp.	Cumet	37	1852	2	0	Foundered	Sept. 10, 1914	Port Bloccum, N. Y.
127536	Sch.	Corazon de Maria	31	1877	5	0	Stranded	Aug. 13, 1914	Santuro, P. R.
6873	Sch.	Cornelius H. Delamater	60	1870	5	0	do.	Jan. 3, 1915	Off Clifton, N. Y.
201939	Slp.	Defender	9	1905	2	0	do.	June 3, 1915	Malinicus Isle, Me.
157533	Sch.	Donna Christina	174	1890	7	7	Foundered	Apr. 9, 1915	Capsized in storm 60 miles southeast of Cape San Blas, Fla.
201228	Sch.	Dorothy Belle	488	1901	8	8	do.	(1)	
167521	*Sch.	Dundo	810	1893	4	0	do.	Sept. 12, 1914	Harbor of Refuge, Del.
203551	Slp.	Edith M.	7	1909	0	0	do.	Sept. 1, 1914	Off Stony Lake, Mich.
212828	W.C.	Elna M. Smith	910	1903	14	5	do.	Apr. 3, 1915	70 miles east of Cape Hatteras, N. C.
135951	Sch.	Edwina H. Redmond	59	1887	13	0	do.	June 3, 1915	Southeast of Cape Henry, Va.
200201	Sch.	Elizabeth Palmer	3,065	1903	14	0	Collided with S. S. Washington	Jan. 20, 1915	Off Fenwick Island Light Ship, Del.
8916	Sch.	Ella M. Storer	449	1873	6	0	Stranded	Dec. 12, 1914	At Harbor entrance, Gloucester, Mass.
13577	Sch.	Erally P. Wright	97	1881	11	0	do.	Aug. 23, 1914	Madre Island, off Mexican coast.
7613	Sch.	Eunna	61	1861	3	0	Foundered	Nov. 4, 1914	Oyster Bay, N. Y.
8198	Sch.	Eunna	25	1868	3	0	Stranded	Apr. 3, 1915	Hoopers Island Bar, Chesapeake Bay.
139112	Bkn.	Ethel V. Boynton	739	1890	12	0	Foundered	June 2, 1915	Lat. 30° 15' N., long. 74° 30' W.
120829	Sch.	Fannie H. Stewart	351	1882	6	0	do.	May 8, 1915	Near McOrles Shoal off Cape May, N. J.
121011	*Sch.	FELIX	1,174	1891	1	1	do.	Mar. 1, 1914	Off Fire Island, N. Y.

¹ Sailed from Philadelphia, Pa., for Habana, Cuba, on November 12, 1914, and has not since reported.

LOSS OF AMERICAN VESSELS REPORTED DURING FISCAL YEAR 1915—Continued.

SAILING VESSELS—Continued.

Official No.	Reg.	Name of vessel.	Gross tonnage.	Year built.	On board.	Lives lost.	Casualty.		
							Nature.	Date.	Place.
206120	Sch.	Frank E. Swain.....	433	1909	7	7	Foundered.....	Jan. 9, 1915	75 miles southeast of Cape Henry, Va.
18127	Sch.	Fred Snow.....	105	1855	5	5	do.....	Feb. 27, 1915	Off Conanicut Island, R. I.
120700	Sch.	Fred A. Emerson.....	122	1890	4	0	do.....	Aug. 5, 1914	Nantucket Shoals, Mass.
120914	Sch.	Freddie Hencken.....	600	1892	8	0	Stranded.....	Sept. 12, 1912	San Blas Shoals, near Apalachicola, Fla.
120703	Sch.	Frederick Woessner.....	406	1890	7	0	Foundered.....	Jan. 16, 1915	Lat. 33° 40' N., long. 72° 14' W.
121192	Sch.	Frederick W. Day.....	613	1891	8	0	Foundered.....	Sept. 17, 1914	7 miles off Charleston Lighthouse, S. C.
9911	Sch.	F. W. Homans.....	60	1870	0	0	Stranded.....	Nov. —, 1912	Caymans, British West Indies.
202138	Sch.	Galtea.....	65	1905	18	0	do.....	July 14, 1914	Off Cape Cod, Mass.
85494	Ik.	Gay Head.....	295	1877	31	0	do.....	June 27, 1914	Chigulik Bay, Alaska.
121161	Sch.	George P. Hudson.....	2,258	1900	12	3	Collided with S. S. Middlesex.....	July 11, 1914	Cape Cod Shoal.
85944	Sch.	Geo. A. Lawry.....	108	1880	0	0	Foundered.....	(1)	
208508	Sch.	George N. Reed.....	493	1911	11	0	Stranded.....	June 20, 1915	10 miles south of Bodley Island, N. C.
85542	*Sch.	Gerard C. Tobay.....	1,450	1878	0	0	do.....	July 5, 1914	Seymour Narrows, British Columbia.
05768	Sch.	Harold O. Beacher.....	363	1883	0	0	do.....	July 18, 1914	Scatarle Island, Nova Scotia.
95737	Sch.	Herald.....	499	1883	7	0	Foundered.....	Apr. 4, 1915	100 miles west of Sea Island, New Brunswick.
96329	Sch.	Henry W. Cramp.....	1,629	1893	11	0	Stranded.....	Nov. 15, 1914	Off Cape Lookout, N. C.
13380	Sch.	Henrietta O.....	25	1850	2	0	Burned.....	Dec. 8, 1914	Near Newcastle, Del.
95781	Sch.	Honrietta J. Powell.....	310	1883	7	0	do.....	Oct. 20, 1914	En route from Pascagoula, Miss., to Havana, Cuba.
95106	Sch.	Henry D. May.....	278	1871	0	0	Foundered.....	Feb. 25, 1913	Off Long Island Sound, N. Y.
95978	Sch.	Horton L. Baker.....	820	1858	9	0	do.....	Mar. 1, 1915	Lat. 20° 02' N., long. 78° 00' W.
99204	Sch.	Hugh Kelly.....	792	1892	8	0	do.....	Apr. 2, 1915	60 miles east of Cape Hatteras, N. C.
100195	Sch.	Ida.....	72	1877	2	0	Stranded.....	Oct. 1, 1914	Sow and Plgs Ledge, Vineyard Sound, Mass.
206265	Sch.	Innocencia.....	23	1910	0	0	do.....	May 7, 1915	Rock Las Cancoras, Point Congrejos, P. R.
70169	*Sch.	James Drummond.....	1,620	1881	0	0	do.....	Oct. 22, 1914	Dull Patch, seaworth Chamoo, British Columbia.
70989	Sch.	Jennie H. Hodgdon.....	118	1891	7	0	do.....	July 22, 1914	Caracot, New Brunswick.
70814	Sch.	John B. Manning.....	1,190	1889	10	10	Foundered.....	Apr. 5, 1915	Vessel found bottom up in a gale 20 miles north of Hatteras, N. C.
14410	Sch.	Kate H. Ogden.....	625	1883	7	0	do.....	Sept. 20, 1914	Lat. 41° 30' N., long. 63° 30' W., Atlantic Ocean.
14352	Sch.	Kit Carson.....	211	1877	0	0	Stranded.....	Apr. 12, 1915	Narragansett Bay, Nantucket Harbor, It. I.
15582	Slp.	Laura Frances.....	7	1897	1	0	Foundered.....	July —, 1914	In Pelham Bay, N. Y.
15891	Sch.	Lena.....	21	1873	2	0	Stranded.....	June 22, 1914	Northeast of Bear Tree Point, N. C.
104480	Sch.	Levi E. Andrews.....	609	1891	7	7	Foundered.....	(2)	
205708	Sch.	Lewiston.....	814	1903	8	0	Stranded.....	May 13, 1915	Maranhm Island, Brazil.
140485	Sch.	Lizzo B. Willoy.....	573	1881	7	0	Foundered.....	Apr. 10, 1915	Off Cape Lookout, N. C.; lat. 31° 35' N., long. 88° 50' W.
141092	Sch.	Lizzo Godfrey.....	77	1890	3	0	Stranded.....	July 12, 1914	Chincoteague Inlet, Va.
119717	Sch.	Loring O. Ballard.....	660	1891	7	0	do.....	Apr. 3, 1915	Gull Shoal, N. C.
215282	Slp.	Luislo.....	6	1908	3	0	do.....	Feb. 10, 1915	Pleña Point, P. R.
140884	Ik.	Lurline.....	358	1887	0	0	Collided with S. S. Panamanian.....	Jan. 11, 1915	Salina Cruz, Mexico.
03806	Sch.	Madelaine.....	403	1902	9	0	Stranded.....	Dec. 21, 1914	Chandler Island, Gulf of Mexico.
92170	Sch.	Markab.....	16	1883	3	0	Struck pier.....	Aug. 4, 1914	Pigeon Key, Fla.
92202	Sch.	Maia O. Teal.....	1,125	1890	10	0	Foundered.....	Jan. 14, 1915	Lat. 23° N., long. 61° W.
92100	Sch.	Massasoit.....	1,377	1889	10	0	Stranded.....	Nov. 15, 1914	Off Smiths Island, Va.
92132	Ik.	Matanzas.....	1,028	1889	10	7	Foundered.....	Mar. 17, 1915	Off Para, Brazil.
92134	Sch.	Mary I. Crosby.....	487	1889	7	0	do.....	June 2, 1915	Off Cape Hatteras, N. C.
91010	Sch.	Mary S. Ewing.....	59	1878	3	3	do.....	Apr. 3, 1915	Point Lookout, Chesapeake Bay.
92126	Sch.	Mary N. Bourke.....	920	1889	6	0	Burned.....	Sept. 26, 1914	Pine River, St. Ignace, Mich.
203214	Sch.	Messina.....	148	1906	0	0	Foundered.....	June 24, 1915	Nassau, Bahama Islands, British West Indies.
90630	Sch.	M. K. Rawley.....	302	1874	0	0	Stranded.....	Nov. 15, 1914	1 mile northeast of Spruce Island, New Brunswick.
91859	Sch.	Montor.....	110	1886	8	0	do.....	Nov. 23, 1914	Codroy Island, Newfoundland.
18438	Sch.	Nile.....	87	1850	4	0	do.....	Dec. 7, 1914	Ash Point, Me.
130700	Sch.	Nokomis.....	515	1895	12	0	do.....	Feb. 28, 1914	Clipperton Islands, Pacific Ocean.
130782	*Sch.	Number Six.....	910	1898	5	5	do.....	Apr. 3, 1915	On Han and Chetook Shoal, Cape Henlopen, Del.
130800	*Sch.	Number Nine.....	909	1899	5	5	do.....	do.....	do.....
202213	Slp.	Orlando.....	0	1904	3	1	Foundered.....	Mar. 29, 1915	Off Caliform Bay, P. R.
150803	*Slp.	Parks.....	474	1898	2	0	Burned.....	May 7, 1915	Eatons Neck, Long Island, N. Y.
150227	Sch.	Pearl Nelson.....	123	1881	5	2	Stranded.....	Aug. 30, 1914	Iso of Sheals, N. H.
212701	Ik.	Pilgrim.....	1,029	1893	18	1	Foundered at sea.....	Dec. 13, 1914	Lat. 30° 40' N., long. 68° 21' W.
210693	Sch.	Princess.....	16	1912	3	3	Stranded.....	Oct. 12, 1913	Near Nome, Alaska.

¹ Sailed from Jacksonville, Fla., Dec. 17, 1913, for New York, N. Y., and has not since reported.

² Sailed from Norfolk, Va., for Savannah, Ga., Mar. 1, 1914, and has not since reported.

LOSS OF AMERICAN VESSELS REPORTED DURING FISCAL YEAR 1915—Continued.

SAILING VESSELS—Continued.

Official No.	Reg.	Name of vessel.	Gross tonnage.	Year built.	On board.	Lives lost.	Casualty.		
							Nature.	Date.	Place.
159014	Sch.	Priscella	48	1893	8	0	Stranded	Sept. 24, 1914	Carabelle Bar, Fla.
159858	Sch.	Priscilla Smith	120	1900	21	0	do	Feb. 1, 1915	Shelburn, Nova Scotia.
21112	Sch.	R. L. Tay	151	1857	5	0	Collided with S. S. Standish.	Sept. 9, 1914	Off Deer Isle, Boston Harbor, Mass.
110290	*Sch.	R. R. Thomas	1,393	1870	4	0	Foundered	Jan. 7, 1915	Off Shinnecock Light, Long Island, N. Y.
110791	Sch.	Robert Searles	600	1888	12	1	do	Aug. 24, 1913	Lat. 18° N., long. 12° W., Pacific Ocean.
110458	Sch.	Robert Graham Dim.	595	1881	7	1	do	Apr. 9, 1915	Lat. 38° 04' N., long. 73° 32' W.
110194	Sch.	Rodney Parker	440	1874	8	0	Stranded	Nov. 7, 1914	Cranberry Islands, Me.
126305	Sch.	R. P. Pendleton	1,124	1883	9	0	Foundered	Apr. 30, 1915	Lat. 38° 40' N., long. 38° 16' W.
110178	Sch.	Ruth	89	1881	5	0	Stranded	Jan. 13, 1913	New London Light, Conn.
111102	Sch.	R. W. Hopkins	935	1890	10	10	Foundered	(1)	
115617	Sch.	Sarah	11	1878	2	0	Stranded	Mar. 1, 1915	Cooper River, S. C.
115771	Sch.	Selden E. Marvin	018	1881	7	7	Foundered	Nov. 7, 1914	Lake Superior.
116915	Sch.	Senator Gardner	129	1900	21	0	Explosion	June 6, 1915	180 miles northwest St. Pierre, Newfoundland.
23480	Sch.	Seth M. Tuttle	28	1867	3	0	Stranded	Feb. 8, 1915	Mouth of Hungers Creek, Chesapeake Bay.
116931	Sch.	S. T. Alexander	770	1909	10	0	do	Sept. 27, 1914	Taku Island, Friendly Group, Pacific Ocean.
115575	Shp.	Sintram	1,656	1877	18	0	do	May 7, 1915	Egelak, Alaska.
110150	Sch.	Sylvia C. Hall	381	1891	6	0	do	Mar. 18, 1915	Lookout Shoals, N. C.
145572	Sch.	The Josephine	630	1900	7	3	do	Apr. 3, 1915	Kill Devil Hill, N. C.
145512	Sch.	T. W. Cooper	153	1889	5	0	do	July 17, 1914	Off Point Judith, R. I.
24998	Sch.	Two Brothers	10	1874	1	0	do	May 5, 1910	Peper Grove, Tex.
145607	Sch.	Transit	547	1891	10	0	Foundered	Aug. 25, 1913	Crushed by ice 5 miles southwest Point Barrow, Alaska.
145760	*Sch.	Tunnel Ridge	911	1893	5	0	Stranded	Apr. 3, 1915	1 mile north of Highland Light, Cape Cod, Mass.
212728	Sch.	W. H. Baxter	399	1893	7	0	do	Jan. 22, 1915	Entrance of Habana Harbor, Cuba.
26550	Sch.	Wm. Donnelly	08	1893	4	2	do	Dec. 4, 1914	Virginia coast.
89381	*Sch.	William H. Macy	2,103	1883	5	0	do	Apr. 5, 1915	Near Wash Wood Life-Saving Station, Va.
81779	Sch.	William H. Yerkes	1,498	1901	11	0	do	Feb. 7, 1915	Frying Pan Shoals, N. C.
201118	Sch.	William J. Quillen	695	1901	8	0	Collided with S. S. Laly (Norwegian).	Mar. 13, 1915	Off Cape Hatteras, N. C.
81792	Shp.	WILLIAM P. FRYE.	3,374	1901	32	0	Blown up by dynamite by the German cruiser Prinz Eitel Friedrich.	Jan. 27, 1915	Lat. 29° 45' N., long. 24° 50' W.
80427	Sch.	William R. Huston	548	1874	7	0	Foundered	Apr. 20, 1915	Lat. 42° 34' N., long. 57° 40' W., off St. John, New Brunswick.
81611	*Sch.	Winthrop	811	1898	4	0	do	May 27, 1915	15 miles from Assateague Light, Va.
27019	Slp.	Yeoman	12	1879	2	0	Stranded	July 19, 1913	Off Bar Harbor, Me.

STEAM VESSELS.

111652	*St. p.	Abigail	225	1898	11	0	Burned	Feb. 15, 1915	Ohlo River, 30 miles below New Albany, Ind.
107410	St. s.	Admiral Sampson	262	1898	125	12	Collided with British S. S. Princess Victoria.	Aug. 26, 1914	Off Point No Point, Puget Sound, Wash.
106967	St. s.	Albion	214	1892	17	0	Stranded	Mar. 21, 1913	Stewarts Point, Cal.
200741	St. p.	Alfo B. Miller	90	1904	1	0	Burned	Mar. 29, 1915	Vicksburg, Miss.
107851	*St. p.	Alma	53	1903	4	0	do	Jan. 23, 1914	Morgantown, Green River, Tenn.
201192	*St. p.	Almando	40	1901	9	0	do	June 8, 1915	Decatur, Ala.
105239	St. s.	A. M. Fullaway	217	1873	28	0	Stranded	Sept. 2, 1914	Dibblue Island, Georgetown, S. C.
107729	*St. p.	American	190	1902	0	0	Burned	Apr. 4, 1915	Mobile, Ala.
127270	St. s.	C. F. Curtis	691	1882	14	14	Foundered	Nov. 19, 1914	Lake Superior, Mich.
127235	St. s.	Carib	2,087	1882	30	3	do	Feb. 23, 1915	Nordeney Light, coast of Germany.
126858	St. s.	Carib	19	1898	0	0	Burned	Oct. 24, 1912	Quanoco, Venezuela.
201731	*St. p.	City of Pearl	113	1892	12	0	do	Sept. 7, 1914	Calro, Ill.
126012	St. s.	Claremont	747	1907	23	0	Stranded	May 22, 1915	Coos Bay Bar, Oreg.
126223	St. s.	Colonial	1,713	1882	4	0	do	Nov. 13, 1914	Rondeau, Canada.
207698	*St. p.	Coos Bay	544	1881	25	0	do	Dec. 19, 1914	Ventura, Cal.
203502	St. p.	Corn L. Roberts	157	1910	6	0	Foundered	Oct. 15, 1914	Big Rock, Arkansas River, Ark.
157628	St. s.	Delhi	980	1900	24	0	Stranded	Jan. 20, 1915	Strait Island, Alaska.
157592	St. s.	Denver	4,519	1901	70	0	Foundered	Mar. 13, 1915	Lat. 48° 43' N., long. 46° 23' W.
157593	St. p.	Diego	823	1898	15	0	do	Nov. 16, 1914	40 miles east of Cape Elias, Alaska.
139770	St. s.	Douglas Hall	122	1900	2	0	Burned	Sept. 12, 1914	Leon, W. Va.
66147	St. s.	EDWARD LUCKENBACH.	401	1890	17	15	Foundered	Apr. 3, 1915	False Capes, Va.
	St. s.	B. S. Booth	38	1862	4	0	Burned	Mar. 17, 1915	Spring Gardens, Eastern Branch, Md.

¹ Sailed for San Juan, P. R., Mar. 13, 1915, and has not since reported.

² Struck mine.

LOSS OF AMERICAN VESSELS REPORTED DURING FISCAL YEAR 1915—Continued.

STEAM VESSELS—Continued.

Official No.	Rig.	Name of vessel.	Gross tonnage.	Year built.	On board.	Lives lost.	Casualty.		
							Nature.	Date.	Place.
136053	St. s.	Eugene	70	1889	0	0	Burned	July 30, 1914	Houston, Tex.
130808	St. s.	Eureka	481	1900	20	1	Stranded	Jan. 8, 1915	Port Bonita, San Francisco Bay, Cal.
37548	St. s.	Eureka	223	1892	4	0	do	Nov. 11, 1914	Wilsons Point, Conn.
120759	*St. p.	Ford City	93	1889	5	0	Burned	Mar. 28, 1915	Allegheny River, Pittsburg, Pa.
121259	St. s.	Francis H. Leggett	1,606	1903	67	65	Foundered	Sept. 18, 1914	Off Oregon coast.
120785	St. s.	Fred King	13	1889	3	0	Burned	Apr. 27, 1915	Rocky River, Ohio, on Lake Erie.
121273	*St. p.	French	92	1903	17	0	do	Nov. 14, 1914	Tennessee River, Tenn.
180142	St. s.	George H. Van Vleck	1,020	1875	17	0	do	Aug. 3, 1914	Duluth Harbor, Minn.
86521	St. p.	Gen'l J. A. Dumont	309	1892	0	0	do	Dec. 22, 1914	Severn Side, Md.
212728	St. s.	GREENBRIER	3,331	1893	39	0	Foundered	Apr. 2, 1915	Struck mine in North Sea near Bremen, Germany.
96538	St. s.	Hanalet	666	1901	66	23	Stranded	Nov. 23, 1914	Bolinas Point, Cal.
95836	St. s.	H. S. Plovakids	625	1884	10	0	Burned	Dec. 21, 1912	Fairport, Ohio.
100453	St. s.	International	130	1889	0	0	do	Nov. 2, 1913	White City, Lake Superior, Mich.
100613	St. s.	Iowa	1,157	1896	71	0	Foundered	Feb. 4, 1915	3 miles east by northeast of Chicago, Ill.
203036	St. s.	IRVINGTON	398	1907	10	0	do	Oct. 29, 1914	Off Pond Island, Me.
77337	St. p.	J. B. Richardson	191	1889	8	0	Burned	Nov. 18, 1913	Paducah, Ky., Mississippi River.
6362	St. s.	James H. Bradley	51	1894	5	0	do	Aug. 6, 1914	Cow Bay, N. Y.
77395	St. s.	Jonas H. French	195	1899	7	0	Foundered	Sept. 28, 1914	Off Minots Light, Mass.
140963	St. s.	L. Hoyer	107	1888	12	0	Burned	Sept. 23, 1914	Jamaica Bay, N. Y.
141421	St. s.	L. O. Waldo	4,400	1896	23	0	Stranded	Nov. 8, 1913	Manitou Islands, Lake Superior, Wis.
150120	St. y.	Loando	42	1877	5	0	Foundered	May 20, 1915	Off coast of Florida.
200389	*St. p.	Lucie Marnot	185	1903	15	0	Burned	Oct. 5, 1914	Charleston, W. Va.
141590	St. s.	Lucie	18	1899	3	0	do	Mar. 22, 1915	Buck Island, North River, N. C.
14596	St. s.	Luther O. Ward	108	1882	11	0	Foundered	Nov. 7, 1914	Off Scotland Light, N. C.
201790	*St. p.	Mackie	77	1905	11	0	Burned	Apr. 26, 1915	Nashville, Tenn.
14403	*St. p.	Majestic	699	1893	30	3	Foundered	June 20, 1914	Chain of Rocks, Mo.
150739	*St. p.	Margaret	100	1890	5	0	do	Mar. 10, 1914	Arkansas City, Ark.
210568	St. s.	Matchless	163	1912	7	0	Burned	July 20, 1914	Arthur Kill, N. Y.
93085	St. s.	Mary Howard	38	1900	6	0	do	June 9, 1915	Mouth of Little Manatee River, Fla.
127601	St. s.	Mildred	343	1902	10	0	Collided with Sch. Brazos	Nov. —, 1914	7 miles south of Egmont Bar, Fla.
130301	St. s.	Mindora	161	1884	11	0	Stranded	Jan. 22, 1915	Frying Pan Shoals, N. C.
127624	*St. p.	Monarch	698	1901	93	0	Foundered	Apr. 13, 1901	San Paulo Bay, Cal.
90501	St. s.	Montana	1,212	1872	14	0	Burned	Sept. 6, 1914	Off Sulphur Island, Lake Huron, Mich.
130992	St. s.	New Jersey	478	1902	10	0	Collided with Norwegian S. S. Neuchonlel	July 10, 1914	Off Sandy Hook, N. J.
3804	*St. p.	Orlolo	75	1900	5	0	Burned	Mar. 28, 1915	Allegheny River, Pittsburg, Pa.
165012	St. s.	Oscoda	520	1873	14	0	Foundered	Nov. 8, 1914	Españette, Mich.
96003	St. s.	Osprey	66	1890	3	0	Burned	Apr. 13, 1915	Stony Point, Lake Superior.
160616	St. s.	Pelican	60	1892	5	0	do	Oct. 26, 1914	At wharf, Logtown, Miss.
110935	*St. p.	Petaluma	261	1881	10	0	do	Mar. 22, 1914	Petaluma, Cal.
203901	St. s.	Rambler	14	1909	0	6	Foundered	Jan. 4, 1915	Off Cumberland, Ga.
296968	*St. p.	R. E. Watkins	23	1908	4	0	do	June 5, 1914	Off Cape Girardeau, Mo.
110043	St. s.	Robert Holland	423	1872	13	0	Burned	May 11, 1915	Birurgeon Bay, Wis.
92601	St. s.	Rochelle	831	1894	10	0	Stranded	Oct. 21, 1914	Clatsop Spit, Columbia River, Oreg.
115066	St. s.	Samuel B. Jones	33	1872	0	0	Burned	Dec. 13, 1914	At wharf, Machiasport, Me.
110230	St. s.	Scalia	181	1888	17	0	Stranded	Aug. 27, 1914	Purissima, Cal.
110132	St. s.	Seminole	2,650	1886	74	0	do	Apr. 14, 1915	Yuma Bay, Ill.
3079	St. s.	Silver Spiny	95	1914	8	0	do	July 16, 1914	Lake Michigan.
110783	*St. p.	Sonoma	139	1897	41	4	Foundered	June 27, 1913	Struck snag Kentucky River.
86691	St. s.	Starlight	335	1890	14	0	Burned	Nov. 23, 1914	Rock Creek, Md.
67028	St. s.	Swan	94	1888	0	0	do	Nov. 5, 1914	At Pier Saginaw River, Mich.
145208	St. s.	Tacoma	1,870	1881	0	0	do	Aug. 23, 1914	Ludington, Mich.
120591	St. s.	Theodore Weems	928	1884	20	0	Collided with S. S. Heredia	Mar. 27, 1915	Tampa Bay, Fla.
212414	*St. p.	Uncle Sam	78	1914	2	0	Burned	Oct. 16, 1914	Near Florence, Ind., Ohio River.
26332	St. s.	Unique	91	1900	1	0	do	Nov. 7, 1913	Shelburne Harbor, Vt.
81642	St. s.	W. G. Rutman	43	1896	10	0	Foundered	May 27, 1915	West Penobscot Bay, Me.
91712	*St. p.	Waneta	40	1900	5	0	do	Nov. —, 1913	Missouri River.
211877	St. s.	Washingtonian	6,610	1914	40	1	Collided with Sch. Elizabeth Palmer	Jan. 20, 1915	Off Fenwick Life-Saving Station, Del.
211977	*St. p.	Yazoo	51	1914	1	0	Burned	June 25, 1915	Bayou Sara, La.
2848	*St. p.	Zerah, Jr.	86	1901	10	0	Foundered	July 10, 1914	Trotters Landing, Miss.

LOSS OF AMERICAN VESSELS REPORTED DURING FISCAL YEAR 1915—Continued.

MOTOR VESSELS.

Official No.	Reg.	Name of vessel.	Gross tonnage.	Year built.	On board.	Lives lost.	Casualty.		
							Nature.	Date.	Place.
106523	Ga. s.	Admiral.....	27	1888	7	0	Stranded.....	Apr. 12, 1915	Guadalupe Islands, Pacific Ocean.
92847	Ga. y.	Adrienne.....	37	1898	3	0	do.....	May 8, 1915	St. Simons Island, Ga.
209570	Ga. s.	Advertiser.....	42	1912	4	0	Burned.....	Oct. 7, 1914	Niagara River, N. Y.
210113	Ga. s.	A. J. McIntosh.....	78	1912	4	0	do.....	Oct. 2, 1914	At dock, Severn side, Md., near Annapolis, Md.
106551	Ga. s.	Alert.....	99	1888	16	0	Stranded.....	Nov. 21, 1914	Nassau Bar, Fla.
207215	Ga. s.	Alert.....	18	1910	2	0	do.....	Sept. 9, 1914	Point Stillman, Alaska.
212488	Ga. s.	Altan.....	12	1914	2	0	Burned.....	Sept. 23, 1914	Bayou Boule, La.
201688	*Ga. p.	Alleo.....	12	1907	2	0	do.....	May 17, 1914	Dam No. 17, Ohio River.
209141	Ga. s.	Ann Corn.....	18	1911	3	0	Stranded.....	June 9, 1914	Little River, S. C.
105518	Ga. s.	Anna Aden.....	33	1875	2	0	Foundered.....	May 29, 1915	Baden, San Francisco Bay, Cal.
107510	Ga. s.	Annla II.....	12	1900	3	0	Burned.....	Nov. 28, 1914	Mouth of Thomas Creek, Fla.
201325	*Ga. p.	Andra Maxene.....	11	1901	0	0	Foundered.....	Dec. 30, 1914	Buena Vista, Ohio River.
207206	Ga. y.	Argos.....	48	1910	4	0	Burned.....	Sept. 6, 1914	Buzzards Bay, Mass.
201206	Ga. s.	Arizona.....	11	1903	0	0	Stranded.....	Sept. 1, 1914	Chignik, Alaska.
211889	Ga. s.	Bladen.....	35	1913	8	0	Burned.....	Oct. 24, 1914	Wilmington, N. C.
209838	*Ga. p.	Bools.....	13	1911	4	0	Foundered.....	Sept. 30, 1914	Hagnall, Missouri River, Mo.
206710	*Ga. p.	Houma E.....	6	1909	0	0	do.....	Jan. 15, 1915	Destroyed by ice, Island No. 7, Washash River, Ill.
3737	Ga. s.	Bob-O-Link.....	5	1897	1	0	Stranded.....	Nov. 13, 1914	Galloup Island, N. Y.
209501	Ga. s.	Cat.....	8	1911	7	0	Burned.....	Nov. 30, 1914	St. Blimon, Ga.
127378	Ga. y.	Cero.....	28	1899	0	0	do.....	Sept. 30, 1912	Orange River, Fla.
120705	Ga. s.	Chandler R.....	8	1891	3	0	do.....	Oct. 27, 1914	West Inth, Mo.
6512	Ga. s.	Clara.....	10	1898	2	0	Foundered.....	Apr. 21, 1915	Fishers Reef, Galveston Bay, Tex.
209303	Ga. p.	Clara.....	20	1908	0	0	Burned.....	Oct. 20, 1914	Pearlo, Ill.
207310	*Ga. p.	Clifton.....	11	1910	2	0	do.....	Oct. 21, 1913	Vicksburg, Miss.
201612	Ga. s.	Corn Price.....	4	1902	4	0	Stranded.....	Dec. 1, 1914	1 mile west of Galveston Bay.
140110	Ga. s.	Corn Price.....	31	1875	3	0	do.....	Dec. 2, 1914	Off Corey Island, N. Y.
201783	*Ga. p.	Darens.....	9	1907	6	0	Burned.....	Apr. 20, 1915	Lenoir City, Tenn.
203033	*Ga. p.	De Witt.....	25	1906	3	0	Foundered.....	Mar. —, 1914	Chesler, Ill.
211605	Ga. s.	Dreadnaught.....	10	1913	6	0	Burned.....	June 2, 1915	Blackboard Islands, Ga.
212201	*Ga. p.	Earl II.....	9	1914	0	0	do.....	Aug. 2, 1914	Clarendon, Ark.
203851	*Ga. p.	Early Bird.....	13	1907	1	0	Stranded.....	Aug. 6, 1914	Yazoo River, Miss.
139571	Ga. s.	Edith.....	22	1896	3	0	do.....	Nov. 9, 1914	San Clemente Island, Cal.
136678	Ga. s.	Emma and Maggie.....	6	1898	1	0	do.....	Feb. 2, 1913	Jonesport, Mo.
205938	Ga. s.	Fannie S.....	7	1908	0	0	Burned.....	Oct. 30, 1914	St. Sebastian River, Fla.
200101	Ga. s.	Fox.....	15	1903	3	0	do.....	Sept. 4, 1914	Shiellor Island, Alaska.
203107	Ga. s.	Frances Belle.....	10	1908	3	0	Collided with S. S. Puritan.....	Jan. 13, 1915	Now London, Conn.
210055	Ga. s.	Frances Courtney.....	56	1912	3	0	Explosion.....	Mar. 28, 1914	Munday Point, Va.
203089	Ga. s.	Freda.....	13	1911	2	1	Stranded.....	Jan. 29, 1915	San Clemente Island, Cal.
200325	Ga. s.	Gerrardo.....	12	1903	0	0	Burned.....	Feb. 11, 1915	Nassau River, Fla.
85630	Ga. s.	Gracie Smith.....	12	1880	2	0	Foundered.....	Mar. 18, 1914	Wood's Island, Mass.
90174	Ga. s.	Highland.....	15	1892	1	0	Stranded.....	Oct. 29, 1914	Hampton Roads, Va.
209617	Ga. s.	Hunter.....	6	1912	14	0	do.....	Oct. 21, 1914	Trailors Cove, Alaska.
208829	*Ga. p.	Ida.....	25	1911	2	0	Foundered.....	Oct. 10, 1914	Nickwall, Mont.
100735	Ga. y.	Idler (composite).....	122	1901	12	12	Stranded.....	Jan. 25, 1915	Diamond Shoals, N. C.
100124	Ga. s.	Irene Albury.....	11	1889	2	0	Foundered.....	Jan. 22, 1914	Long Key, Fla.
100020	Ga. s.	Iris.....	13	1896	1	0	do.....	Dec. 10, 1914	Galveston Bar, beyond Jetties, Tex.
77307	*Ga. p.	J. H. Butts.....	27	1901	12	0	do.....	June 20, 1915	Near Vicksburg, Miss.
209316	Ga. y.	Janey.....	17	1911	1	0	Burned.....	Jan. 30, 1915	Rosserdota Hill, Detroit, River.
73297	Ga. s.	Jennie H. Gilbert.....	27	1871	2	0	do.....	Sept. 21, 1914	Roano Island, Mo.
77124	Ga. s.	Jessie.....	14	1894	3	0	do.....	Mar. 25, 1915	Nantucket Shoals, Mass.
207881	*Ga. p.	Julia.....	0	1910	2	0	Explosion.....	Oct. 15, 1914	Elsah, Ill., Mississippi River.
161104	Ga. y.	Katow.....	36	1893	11	0	do.....	Jan. 29, 1915	Georgetown, S. C.
161173	Ga. y.	Katow.....	25	1901	2	0	Stranded.....	Oct. 31, 1914	North Head, Arctic Ocean.
205167	Ga. s.	Keunewick.....	42	1908	4	0	Foundered.....	Oct. 21, 1914	Grays Harbor, Wash.
207717	Ga. s.	La Porte.....	14	1906	0	0	Burned.....	Dec. 13, 1914	Dewey, Fla.
202171	Ga. y.	Lasata.....	55	1905	12	0	do.....	Mar. 21, 1915	San Pedro, Cal.
209110	*Ga. p.	Ledell.....	14	1911	5	0	do.....	June 1, 1915	McCovens Ferry, Kentucky River, Ky.
111000	Ga. s.	Lela.....	15	1885	0	0	Stranded.....	—, 1912	Ulmer Park Beach, R. I.
212451	*Ga. p.	Leo.....	18	1914	2	0	Crushed by lee.....	Feb. 11, 1915	Atchison, Kans.
141101	Ga. s.	Little Henry.....	6	1890	3	0	Burned.....	Aug. 17, 1914	Wando River, S. C.
201592	*Ga. p.	Lorell.....	9	1902	2	0	Stranded.....	Nov. 10, 1914	Dayton Wharf, Louisville, Ky.
63217	Ga. s.	Manhussell.....	112	1902	16	0	do.....	Mar. 25, 1915	East End Long Island, N. Y.
201520	Ga. y.	Marguerite.....	32	1903	7	0	Burned.....	Aug. 12, 1914	Lake Michigan.
200981	Ga. s.	Margaret M. Ford.....	365	1908	8	1	Stranded.....	Apr. 30, 1915	Riding Rocks, Bahamas, British West Indies.
201201	Ga. s.	Mary C.....	13	1901	2	0	Burned.....	Jan. 11, 1912	Seattle, Wash.
00910	Ga. s.	May Queen.....	10	1870	1	0	Stranded.....	Feb. 2, 1913	Little Machias Bay, Me.
201912	Ga. s.	Melba.....	27	1907	1	0	Burned.....	Dec. 22, 1914	Trout Creek, St. John River, Fla.
263913	Ga. s.	Mohawk.....	11	1911	0	0	do.....	Jan. 3, 1915	Kalshus Point, N. J.
202957	Ga. s.	Nautillus.....	11	1906	2	0	do.....	Aug. 7, 1914	San Pueblo Bay, Cal.
130325	Ga. s.	Nellie G. Davis.....	38	1881	1	0	Stranded.....	Aug. 14, 1914	Sea Island, Nova Scotia.
208198	Ga. s.	Nlma.....	0	1905	0	0	Burned.....	Mar. 14, 1915	Macatawa, Mich.
130891	Ga. s.	Nonperell.....	62	1900	7	0	Foundered.....	Mar. 12, 1915	Unga, Alaska.

LOSS OF AMERICAN VESSELS REPORTED DURING FISCAL YEAR 1915--Continued.

MOTOR VESSELS--Continued.

Offical No.	Rtg.	Name of vessel.	Gross tonnage.	Year built.	On board.	Lives lost.	Casualty.		
							Nature.	Date.	Place.
209069	*Ga. p....	Pauline Hughes.....	6	1911	1	0	Burned.....	Mar. 17, 1915	One-half mile from Madison, Ind., Ohio River.
150480	Ga. s....	PfIncess.....	14	1883	4	0	Foundered.....	Sept. 17, 1914	White Head, Mass.
208074	Ga. s....	Randolph.....	42	1910	6	3	Stranded.....	Apr. 24, 1915	Coquille River Bar, Oreg.
110643	Ga. s....	Rebs Sterling.....	24	1881	3	0	Struck pier.....	Sept. 12, 1914	At Norfolk Pier, Norfolk, Va.
209549	Ga. s....	Reliance.....	25	1912	4	0	Burned.....	July 15, 1914	Deep Creek, Va.
208059	Ga. s....	S. J. D. No. 2.....	14	*	0	0	do.....	June 12, 1914	Three Mile Creek, Mobile, Ala.
200311	Ga. s....	Sampson.....	7	1903	2	0	do.....	Oct. 15, 1914	Markham, Wash.
207257	Ga. s....	San Rafael City.....	46	1910	1	0	do.....	Nov. 21, 1913	San Rafael Channel, San Francisco Bay, Cal.
115673	Ga. s....	Snow Flake.....	5	1879	4	0	Collided with S. S. Miranda.....	Mar. 14, 1914	Narragansett Bay, R. I.
210609	Ga. s....	Southern Belle.....	17	1912	4	0	Burned.....	July 3, 1914	St. Simons Sound, Ga.
115858	Ga. s....	Success.....	8	1882	2	0	Foundered.....	Dec. 7, 1914	Provincetown Harbor, Mass.
203315	Ga. y....	Surf.....	18	1906	4	0	Burned.....	Aug. 2, 1914	Port Jefferson, N. Y.
24051	Ga. s....	Trackless.....	12	1881	2	0	Stranded.....	Dec. 14, 1914	Gardiners Bay, Long Island, N. Y.
253550	Ga. s....	Union.....	8	1902	2	2	Foundered.....	Oct. (1)	
81831	Ga. y....	Virginia.....	26	1902	2	0	Burned.....	Oct. 5, 1914	Mouth of Clinton River, Lake St. Clair, Mich.
80885	Ga. s....	Whip.....	64	1882	0	0	do.....	June 25, 1914	Wharf at Salem, Mass.
204062	Ga. s....	W. D. Nutz.....	13	1907	1	0	do.....	Nov. 2, 1913	San Joaquin River, Cal.
80188	Ga. s....	William H. Phillips.....	10	1874	2	0	do.....	Aug. 27, 1911	Princess Bay, Long Island, N. Y.
203553	Ga. s....	Yelgiff.....	11	1907	12	0	do.....	Nov. 20, 1914	Texas City, Tex.

UNRIGGED VESSELS.

1630	Barge...	Arasapha.....	210	1869	2	0	Stranded.....	Jan. 30, 1915	Old Point, Va.
165056	Barge...	H. W. O'Hara.....	227	1903	1	0	Foundered.....	May 11, 1914	New York Harbor, N. Y.
58076	Scow....	D. L. C. III.....	80	1900	1	1	Explosion.....	May 30, 1915	Barge loaded with dynamite, Seat- tle Harbor, Wash.
36945	Barge...	Evaning Star.....	250	1900	1	0	Foundered.....	Apr. 12, 1914	Off Hell Gate, N. Y.
37817	Barge...	Florence Marie.....	213	1903	1	0	do.....	June 4, 1914	Penfield Light, Conn.
126553	Barge...	Fortuna.....	612	1883	4	0	do.....	May 9, 1915	Off Mount Desert Island, Me.
185390	Barge...	Frederick.....	369	1913	3	0	Stranded.....	Apr. 4, 1914	Simslaw, Oreg.
42703	Barge...	Harry A. Wheeler.....	253	1891	1	0	do.....	Oct. 24, 1914	Off Bridgeport, Conn.
48647	Barge...	Ludlow.....	413	1899	1	0	Burned.....	Nov. 3, 1914	Pier 22, Brooklyn, N. Y.
162105	Barge...	Mathilde R.....	210	1904	1	0	Stranded.....	Jan. 5, 1915	Hell Gate, N. Y.
58557	Barge...	Robert.....	395	1883	2	0	do.....	June 30, 1914	Fauknors Island, Conn.
58707	Barge...	Roderick C. McNeill.....	214	1903	1	0	Foundered.....	Nov. 10, 1914	Off Penfield Reef, Long Island, N. Y.
161285	Barge...	Sampson.....	235	1901	6	0	Stranded.....	Jan. 10, 1914	Sagunaw Bay, north of Pigeon River, Mich.

*Rebuilt 1910.

† Sailed from Lituya Bay, Alaska, for Dixon Harbor, Alaska, Dec. 28, 1913, and has not since reported.

RECAPITULATION OF LOSS OF AMERICAN VESSELS.

Class.	No.	Tons.	On board.	Lives lost.	Class.	No.	Tons.	On board.	Lives lost.
Merchant vessels:					Yachts:				
Sailing.....	131	75,412	959	121	Steam.....	2	61	5	0
Steam.....	81	61,269	1,415	147	Motor.....	10	418	61	12
Motor.....	91	2,439	201	7	Total.....	12	479	61	12
Unrigged.....	13	3,741	25	1					
Total.....	316	132,861	2,693	276					

LIST OF VESSELS OF THE UNITED STATES MEASURED UNDER PANAMA CANAL RULES.

SAILING VESSELS.

Official No.	Signal letters.	Rtg.	Name of vessel.	United States certificate.		Panama Canal certificate.	
				Gross tonnage.	Net tonnage.	Gross tonnage.	Net tonnage.
105235	JMBP	*Sch.	<i>Acapulco</i>	2,436	2,200	2,448.51	2,226.69
213305	LFKH	Bkn.	<i>Aha</i>	1,381	1,262	1,385.07	1,237.59
107540	KPWC	Bk.	<i>Andrew Welch</i>	903	863	918.40	793.72
209718	KSWJ	Sch.	Anthony D. Nichols.....	680	664	700.76	602.74
127253	KNLF	Sch.	Charles Nelson.....	938	903	716.49	608.78
167395	KLVG	Shp.	<i>Dirigo</i>	3,004	2,845	3,061.72	2,832.70
212613	LDRK	Bkn.	<i>E. R. Sterling</i>	2,577	2,351	2,577.00	2,383.24
136963	KRMO	Sch.	<i>Espada</i>	777	686	801.00	690.00
200639	KTDF	Sch.	J. W. Clise.....	845	715	852.00	713.00
77572	KSII	Bkn.	John C. Meyer.....	932	794	997.00	848.00
77117	KQHG	Shp.	JOHN PENA.....	2,812	2,700	2,805.26	2,600.38
77435	KQHG	Bku.	John Palmer.....	1,187	1,080	1,233.13	1,087.50
200055	KTDJ	*Sch.	S. O. Co. No. 05.....	4,212	3,708	4,238.28	3,088.05
115835	JWIF	Shp.	St. Frances.....	1,898	1,757	1,894.00	1,803.00
117099	KRIIV	Sch.	Sophie Christenson.....	675	570	701.00	581.00
81843	KSIIH	Sch.	Wilbert L. Smith.....	818	710	818.00	701.00

STEAM VESSELS.

107417	KNRS	St. s.	ADMIRAL DEWEY.....	2,104	1,336	2,370.31	1,652.00
107423	KNRS	St. s.	ADMIRAL SCHLEY.....	2,104	1,336	2,370.31	1,652.00
106145	KBDD	St. s.	<i>Atlanta</i>	2,604	1,650	2,065.05	2,143.25
136907	KQIJ	St. s.	ALABAMA.....	2,621	1,951	2,612.54	1,801.01
107736	KRNV	St. s.	ALASKAN.....	8,071	5,621	8,745.50	6,388.20
106443	KDNC	St. s.	<i>Allanca</i>	3,005	2,364	4,120.01	2,610.13
212017	LJJS	St. s.	ALVARADO.....	1,522	040	1,600.86	1,040.78
107691	KQJN	St. s.	AMERICAN.....	5,591	3,043	5,002.00	4,135.34
211900	LDFP	St. s.	AMOLCO.....	3,153	1,012	3,230.21	2,121.72
117125	KRNT	St. s.	ANCON.....	0,606	0,195	0,097.02	7,260.12
107139	KMDR	Ga. s.	<i>Archer</i>	900	050	040.44	095.12
107823	KSDM	St. s.	ARIZONAN.....	8,071	5,621	8,758.65	6,034.08
207300	LFDI	St. s.	ARLINGTON.....	2,431	1,431	2,470.60	1,603.25
212387	LDMB	St. s.	ATLANTIC.....	5,383	3,394	5,420.55	3,709.98
107517	KPWD	St. s.	<i>Atic</i>	3,727	2,345	3,030.52	2,833.17
212371	LDPK	St. s.	BANTU.....	4,183	2,661	4,064.50	3,034.16
3844	KOWF	St. s.	BARBACOUTA.....	2,152	1,740	2,068.08	1,410.65
213120	LFFT	St. s.	BRADFORD.....	0,303	3,031	7,235.70	6,307.83
207301	LFMQ	St. s.	BRANDON.....	2,431	1,431	2,479.60	1,603.25
212601	LQVY	St. s.	BRINDILLA.....	4,170	2,059	4,280.49	2,730.89
212747	LDPW	St. s.	HUENAVENTURA.....	4,881	3,064	4,881.00	3,003.10
212628	LDRS	St. s.	C. A. CANFIELD.....	0,350	3,509	6,314.54	4,177.63
212852	LQWK	St. s.	CACIQUE.....	0,202	4,543	6,102.68	4,038.28
212914	LFDQ	St. s.	CALIFORNIA.....	7,674	4,890	8,073.26	6,046.54
127146	KQDV	St. s.	CALIFORNIAN.....	5,707	3,710	5,023.00	4,134.45
210371	LCND	St. s.	CAMINO.....	3,308	2,050	3,335.23	2,180.37
210278	LCMN	St. s.	CAROLYN.....	3,140	2,143	3,426.40	2,322.50
212716	LQVY	St. s.	CHARLES E. HARWOOD.....	3,178	1,911	3,169.42	2,110.02
212853	LQVY	St. s.	CHARLTON HALL.....	4,740	2,090	5,509.48	4,217.28
212802	LFCR	St. s.	CHUNCHA.....	0,392	4,004	6,428.03	4,024.41
125601	JSWK	St. s.	<i>City of Para.</i>	3,401	2,102	3,738.73	2,465.64
207187	LJHJ	St. s.	COASTWISE.....	4,015	2,444	4,189.70	2,632.80
92036	KPBW	St. s.	COLON.....	5,607	4,103	5,865.83	4,231.56
210291	LCMQ	St. s.	COLUMBIA.....	1,023	1,188	2,174.10	1,307.61
204601	KWHV	St. s.	COLUMBIAN.....	8,579	5,598	8,602.28	6,408.60
212859	LQVY	St. s.	COLUSA.....	5,732	3,622	6,039.34	4,780.61
213698	LFDI	St. s.	CORNINO.....	6,073	3,026	5,257.59	3,470.15
203330	LHSV	St. s.	COROZAL.....	3,063	1,912	3,225.46	2,108.28
212886	LQVY	St. s.	CRASTER HALL.....	4,319	2,758	4,882.34	3,652.29
211014	LCFR	St. s.	CRICKET.....	1,130	773	1,322.44	801.05
145931	KRSV	St. s.	CUSTODIAL.....	0,606	0,195	0,097.02	7,260.12
212572	LDPB	St. s.	CHOPFON HALL.....	6,773	3,601	6,026.09	4,013.35

LIST OF VESSELS OF THE UNITED STATES MEASURED UNDER PANAMA CANAL RULES--Continued.

STEAM VESSELS--Continued.

Official No.	Signal let- ters.	Rtg.	Name of vessel.	United States cer- tificate.		Panama Canal certifi- cate.	
				Gross tonnage.	Net ton- nage.	Gross ton- nage.	Net ton- nage.
212766	LDVT	St. s.	CUSHINO	6,894	4,320	6,978.23	4,869.32
210753	LCQR	St. s.	DAKOTAN	6,657	4,068	6,891.23	4,610.87
213085	LSOR	St. s.	DAYTON	5,335	3,352	5,071.56	3,688.48
212796	LDYJ	St. s.	DOCHRA	4,309	2,763	5,125.44	3,776.61
232216		Co. y.	Elipso	66	63	65.60	62.61
211338	LDDBQ	St. s.	EDGAR H. VANCE	2,521	1,623	2,555.00	1,407.00
210961	LCQH	St. s.	EDISON LIGHT	2,510	1,090	2,658.22	1,682.43
213472	LFMD	St. s.	EDITH	3,628	2,721	3,717.22	2,641.66
212756	LDVR	St. s.	EDWARD PEIRCE	4,387	3,228	4,590.61	3,160.50
136740	KQQJ	St. s.	EUREKA	2,122	1,399	2,420.68	1,681.44
210004	LOKQ	St. s.	EVELYN	3,140	2,443	3,393.48	2,310.10
204570	KWHT	St. s.	EVERETT	5,129	3,113	5,710.70	3,166.70
205095	KWPF	St. s.	FALCON	1,838	955	1,820.00	1,052.25
121238	KSBO	St. s.	FINLAND	12,806	7,711	12,905.00	8,187.20
210387	LOPJ	St. s.	FLORENCE LUCKENBACH	4,089	3,209	5,835.28	4,500.03
212805	LDWR	St. s.	FRANCIS HANIFY	2,588	1,552	2,642.50	1,672.08
213624	LFPD	St. s.	FRANKLIN	5,266	3,351	5,620.04	3,605.12
116972	KQQD	St. s.	FRED K. LUCKENBACH	2,920	1,020	3,005.84	2,042.48
208250	LBBO	St. s.	GENERAL HUBBARD	2,183	1,398	2,170.47	1,494.80
210735	LCQM	St. s.	GEORGE HAWLEY	2,540	1,609	2,751.60	1,730.50
204835	KWLB	St. s.	GEORGE W. FENWICK	2,000	1,193	2,047.00	1,301.00
207765	LDPN	St. s.	GEORGIAN	6,006	4,016	6,885.05	4,824.66
213360	LFKR	Co. s.	GLENPOOL	6,450	3,087	6,013.12	4,248.53
213770	LFQV	St. s.	GOLDEN GATE	2,310	2,273	2,370.96	2,185.40
212710	LDVH	St. s.	GRANT NORTHERN	8,255	4,181	10,808.00	6,434.65
213067	LFHV	St. s.	GULFCOAST	5,188	3,202	5,343.15	3,871.10
212524	LDNR	St. s.	GULFLIGHT	5,188	3,202	5,345.00	3,867.20
210511	LDNR	St. s.	GULFPORT	5,188	3,202	5,313.15	3,871.10
212670	LDTH	St. s.	GULFSTREAM	5,188	3,202	5,315.60	3,867.20
211888	LDJB	St. s.	HAMPDEN	4,725	2,779	4,862.65	3,243.49
93008	KPOT	St. s.	Harry Luckenbach	2,798	1,799	3,000.93	2,017.18
141716	KQVF	St. s.	HARRY LUCKENBACH	4,417	3,516	4,797.75	3,037.17
06534	KQMW	St. s.	HAWAIIAN	5,597	3,951	5,934.50	4,193.12
211015	LOTQ	St. s.	HENRY T. SCOTT	1,500	915	1,762.83	601.75
212697	LDTR	St. s.	HERBERT G. WYLLIE	4,292	2,570	4,206.47	3,070.78
214801	KWLQ	St. s.	HERCULES	414	221	420.51	47.00
208016	LDQT	St. s.	HONOLULU	7,059	4,421	7,691.35	5,510.30
212693	LDQF	St. s.	HOWICK HALL	4,022	3,021	6,010.72	4,311.12
212144	LDKR	St. s.	IOWAN	6,040	4,004	6,618.70	4,667.80
208911	LDMM	St. s.	ISABELA	3,063	1,942	3,233.00	2,205.75
205030	KWNG	St. s.	ISTHMIAN	5,401	3,163	5,670.07	3,073.64
212694	LFQW	St. s.	J. A. MOFFETT	6,521	4,012	6,626.78	4,427.18
77636	KRSN	St. s.	J. L. LUCKENBACH	4,920	3,192	5,113.77	3,240.53
206593	LDFFQ	St. s.	JEAN	3,125	2,391	3,300.35	2,368.00
210767	LCQV	St. s.	JOHN A. HOOPER	2,244	1,321	2,401.95	1,530.04
211990	LDJR	St. s.	JOHN D. HOOPER	8,374	6,304	8,480.00	6,357.00
212517	LDNQ	St. s.	JOHN D. ROCKFELLER	8,374	6,301	8,480.00	6,357.00
213893	LFRR	St. s.	JONANOV	3,250	1,980	3,049.51	2,189.04
201493	KTLN	St. s.	JOSEPH W. FORDNEY	3,667	2,297	3,881.60	2,674.75
93345	KSFP	St. s.	KANSAN	7,013	5,131	10,353.10	7,696.24
212571	LDPQ	St. s.	KENTRA	4,082	3,020	5,590.73	4,253.16
207480	LDNV	St. s.	KENTUCKIAN	6,606	4,010	6,913.00	4,750.20
101208	KRSO	St. s.	KROONLAND	12,806	7,750	13,075.18	8,233.20
211738	LDHO	St. s.	Lewis K. Thulow	3,178	2,500	3,433.12	2,430.01
200171	KSTH	St. s.	LEWIS LUCKENBACH	3,005	2,574	1,598.87	3,192.37
212682	LDTK	St. s.	LLAMA	3,189	2,011	3,207.77	2,320.47
141270		Co. y.	Loyal	46	28	40.01	30.50
92220	KIBO	St. s.	MACKINAW	2,578	2,005	2,723.81	1,831.12
201744	KWLI	St. s.	MADEN	5,139	3,110	5,181.43	3,140.08
213570		St. s.	Maria	1,075	614	801.35	614.00
213385	LFKT	St. s.	MARIANA	3,003	1,942	3,230.02	2,222.02
100420	KIDO	Co. y.	Mary	22	20	22.72	20.53
211843	LDHS	St. s.	Mary Olson	818	504	939.04	540.00
201848	KWLV	St. s.	MELROSE	5,129	3,109	5,701.73	3,156.60
93118	KQRT	St. s.	METEOR	2,301	1,565	2,409.00	1,610.03
204971	KWHD	St. s.	MEXICAN	8,570	5,598	8,662.28	6,247.42
210614	LCQD	St. s.	MIDDLESEX	4,727	2,780	4,861.32	3,215.11
93120	KQBR	St. s.	MILLS	3,070	1,964	3,420.55	1,614.01
210534	LDNV	St. s.	MINNESOTAN	6,655	4,067	6,476.35	4,600.91
200530	KSTN	St. s.	MISSOURIAN	7,014	5,077	10,090.87	7,469.21
211088	LCWV	St. s.	MONTANAN	6,010	4,063	6,857.41	4,706.13
58908	JVDP	St. s.	Montana	2,662	1,693	2,664.98	1,678.43
208167	LDHO	St. s.	MONTOSO	3,003	1,942	3,233.90	2,205.76
212912	LDFFH	St. s.	MORENI	4,045	2,301	4,277.62	2,963.52

LIST OF VESSELS OF THE UNITED STATES MEASURED UNDER PANAMA CANAL RULES—Continued.

STEAM VESSELS—Continued.

Official No.	Signal letters.	Rig.	Name of vessel.	United States certificate.		Panama Canal certificate.	
				Gross tonnage.	Net tonnage.	Gross tonnage.	Net tonnage.
213571	LFNP	St. s.	Muklleo	1,103	827	1,210.77	755.94
208500	LBVO	St. s.	NAVAJO	2,684	1,967	2,704.64	1,850.16
130977	KRTF	St. s.	NEBRASKAN	4,408	2,824	4,512.70	3,103.85
130961	KRNS	St. s.	NEVADAN	4,408	2,824	4,512.60	3,103.30
212464	LDNH	St. s.	NECHES	5,426	3,470	5,537.38	4,113.23
130170	JTVF	St. s.	Newton	2,643	1,653	3,173.48	2,162.71
209388	LCGB	St. s.	NEWTON	5,194	3,168	5,623.02	3,578.60
130765	KNHR	St. y.	NIAOARA	1,443	703	1,635.97	723.30
130980	KRYB	St. y.	NOMA	763	519	811.16	425.28
210861	LCSG	St. s.	NORFOLK	3,521	1,988	3,718.26	2,247.72
212926	LFDP	St. s.	NORTHERN PACIFIC	8,255	4,184	10,868.00	6,485.31
212314	LDMK	St. s.	OHIOAN	6,619	4,064	6,844.33	4,588.79
210869	LCBJ	St. s.	OLIVER J. OLSEN	1,881	1,132	2,207.35	1,483.13
204444	KWGB	St. s.	OLSON & MAHONY	1,497	779	1,663.75	781.79
155408	KQSO	St. s.	OREGONIAN	5,697	3,651	5,902.60	4,136.34
212974	LFQP	St. y.	OWERA	426	187	410.95	207.86
212560	LDYQ	St. s.	PACIFIC	5,395	3,394	5,420.65	3,790.98
93435	KNTV	St. s.	PANAMA	5,395	3,394	5,420.65	3,790.98
211629	LDGF	St. s.	PANAMAN	6,619	4,064	6,844.33	4,588.79
204928	JMQL	St. s.	Pennsylvania	3,400	2,134	3,428.88	2,408.68
211297	LDDH	St. s.	PENNSYLVANIAN	6,649	4,064	6,818.79	4,663.30
150595	KIJD	St. s.	PEHU	3,391	2,135	3,907.60	2,440.75
210818	LORN	St. s.	PETER H. CROWELL	3,101	2,423	3,344.54	2,345.05
212913	LFDO	St. s.	PIONEER	5,075	3,026	5,310.13	3,679.99
212627	LDRQ	St. s.	PLATURIA	3,445	2,204	3,657.40	2,479.75
150556	KPSL	St. s.	PLIADDES	3,753	2,032	4,146.97	3,254.78
213670	LFPM	St. s.	PLYMOUTH	5,266	3,354	5,629.04	3,605.12
212910	LFDI	St. s.	POLARINE	4,046	2,389	4,240.47	3,041.00
107863	KQFP	St. s.	PORTLAND	2,294	1,815	2,329.60	1,726.24
203988	KWHH	St. s.	RELIEF	823	653	913.01	369.82
111216	KBN	St. s.	RESCUE	637	284	659.63	187.29
211443	LDOJ	St. s.	RICHMOND	6,533	4,080	6,690.44	4,445.51
212744	LDPO	St. s.	ROBERT DONAH	6,356	3,419	6,900.63	4,482.00
111417	KRTO	St. s.	ROMA	2,939	2,164	3,177.01	2,335.28
211634	LDOK	St. s.	Rosalie Mahony	912	652	1,006.23	651.85
202401	KVOF	St. s.	S. V. LUCKENBACH	3,636	2,276	3,858.54	2,649.13
201445	KVGT	St. s.	St. HELENS	1,497	784	1,642.00	774.00
212786	LDPV	St. s.	SAN FRANCISCO	5,102	3,104	6,156.60	4,420.00
115845	JWDY	St. s.	San Jose	2,135	1,218	2,330.60	1,616.95
115803	JWIL	St. s.	SAN JUAN	2,152	1,308	2,311.65	1,631.68
211623	LDGO	St. s.	SANTA CATALINA	6,309	4,026	6,656.62	4,409.16
211722	LDGW	St. s.	SANTA CRUZ	6,309	4,026	6,747.60	4,444.63
211480	LDCC	St. s.	SANTA CLARA	6,309	4,026	6,747.60	4,444.63
210888	LCBM	St. s.	SANTA CRUZ	6,081	3,284	6,427.07	3,760.65
93225	KRPL	St. s.	SANTA RITA	6,272	3,622	5,421.32	3,776.24
212569	LDPN	St. s.	SANTA ROSALIA	5,409	3,488	5,521.00	4,630.06
110802	KNRW	St. s.	SANTURCE	1,836	1,122	2,024.74	1,414.05
213170	LFJK	St. s.	SARNIA	3,402	2,167	3,552.89	2,188.73
212922	LFBV	St. s.	SATSUMA	4,204	2,690	5,131.04	3,832.07
204468	KWIID	St. s.	SEWARD	3,390	2,080	3,280.13	2,520.72
117170	KRWG	St. s.	SIBERIA	11,284	6,655	12,233.71	5,754.32
213171	LFJM	St. s.	SIBERIA	3,535	2,246	3,660.01	2,223.71
210872	LCBK	St. s.	Siskiyou	884	523	1,145.17	531.61
205052	KWNM	St. s.	STANLEY DOLLAR	1,838	955	1,840.10	1,071.78
209076	LODQ	St. s.	SUFFOLK	4,718	2,868	4,813.95	3,291.41
116332	KIFV	St. y.	SULTANA	400	212	407.39	199.97
212935	LFVB	St. s.	SURUOA	4,374	2,727	5,133.47	3,811.65
110334	KRFL	St. s.	TALLAO	1,580	780	1,684.08	1,174.05
145840	KPTD	St. s.	TAMICO	1,654	1,054	2,313.28	1,603.24
207270	LHJR	St. s.	TRANSPORTATION	4,015	2,444	4,180.70	2,832.80
25242	JVKF	St. s.	Umatilla	3,069	2,168	3,096.25	2,034.39
161702	St. y.	Vergana	128	87	128.92	65.67
205404	Ca. s.	Victor and Ethan	94	53	95.16	50.03
101826	KNRM	St. s.	Victoria	3,502	2,112	3,743.90	2,620.71
213761	LFQJ	St. s.	VIRGINIA	3,289	1,950	3,640.51	2,189.01
93369	KRIF	St. s.	VIRGINIAN	7,914	5,077	10,099.87	7,472.01
213470	LFMG	St. s.	WALTER D. NOYES	4,367	3,114	4,600.83	3,040.71
.....	KVHJ	St. s.	WARRIOR	1,097	396	1,221.27	455.23
203611	KVQR	St. y.	WATUOH	571	388	607.16	303.53
205053	KWNP	St. s.	Willapa	752	433	808.13	470.52
212174	KDWF	St. s.	WINNER	2,637	2,093	2,897.00	2,059.00
210894	LCBI	St. s.	Wm. CHATHAM	1,000	615	1,701.63	823.41
213086	LFHQ	St. s.	WILLIAM O'HRIEN	6,453	3,917	6,513.97	3,991.97

GOVERNMENT VESSELS MEASURED UNDER PANAMA CANAL RULES.
VESSELS OF THE UNITED STATES NAVY.

Name of vessel.	Rtg.	Panama Canal certificate.		Name of vessel.	Rtg.	Panama Canal certificate.	
		Gross tonnage.	Net tonnage.			Gross tonnage.	Net tonnage.
<i>Fuel ships.</i>				<i>Submarine tender.</i>			
Arethusa.....		3,477.84	2,151.20	Bushnell.....		2,948.87	1,315.19
Caesar.....		2,934.02	1,731.00	<i>Tugs.</i>			
Hector.....		5,803.84	3,106.73	Arapaho.....		255.00	38.00
Jason.....		11,364.55	6,345.50	Mohave.....		255.00	38.00
Kanawha.....		7,700.60	5,570.71	Tillamook.....		255.00	38.00
Mars.....		5,803.84	3,106.73	<i>Supply ship.</i>			
Proteus.....		11,143.21	6,749.38	Supply.....		3,374.27	2,007.68

VESSELS OF THE QUARTERMASTER CORPS, UNITED STATES ARMY.

Bunford.....	St. s.....	4,834.45	3,532.43	Gen. Geo. H. Weeks.....	St. s.....	330.17	165.08
Burnside.....	St. s.....	2,599.00	1,672.07	General Howe.....	St. s.....	89.76	47.00
Dix.....	St. s.....	7,313.84	5,616.61	Lieut. Crosby.....	St. s.....	7.70	4.60
Kilpatrick.....	St. s.....	5,783.38	4,223.80	Captain Connell.....	St. s.....	30.00	10.95
Logan.....	St. s.....	7,837.93	5,632.61	Gen. Harvey Brown.....	St. s.....	172.90	47.66
McClellan.....	St. s.....	3,237.17	1,706.70	Carigg Carroll.....	St. s.....	263.15	133.88
Sheridan.....	St. s.....	7,829.10	5,620.65	Capt. A. M. Wetherill.....	St. s.....	104.51	58.26
Sherman.....	St. s.....	7,804.51	5,733.33	Lieut. E. F. Koehler.....	St. s.....	41.00	21.59
Sumner.....	St. s.....	4,065.80	2,422.08	Colonel Ramsay.....	St. s.....	6.51	3.25
Thomas.....	St. s.....	7,990.83	5,853.62	Major A. G. Forso.....	St. s.....	125.01	83.02
Lieut. Alonzo H. Cushing.....	St. s.....	121.35	34.85	Reno.....	St. s.....	145.81	102.24
Poe.....	St. s.....	160.30	75.10	Gen. S. B. Holabird.....	St. s.....	386.78	224.02
Cartwright.....	St. s.....	140.07	87.25	Gen. R. H. Jackson.....	St. s.....	170.13	134.32
El Aguador.....	St. s.....	423.07	216.85	Gen. D. S. Stanley.....	St. s.....	330.83	108.21
Major Guy Howard.....	St. s.....	104.98	43.14	Gen. T. S. Jesup.....	St. s.....	304.07	137.56
Capt. Jas. Farnace.....	St. s.....	158.76	67.07	Gen. R. N. Batchelder.....	St. s.....	307.40	120.55
General Meigs.....	St. s.....	291.34	85.94	Gen. Robt. Anderson.....	St. s.....	170.34	26.50
General Jos. E. Johnston.....	St. s.....	387.62	140.23	Lieut. W. T. Schenck.....	St. s.....	35.00	7.44
Canby.....	St. s.....	232.35	74.05	Lieut. E. A. Dimpus.....	St. s.....	32.48	15.81
Williams.....	St. s.....	193.60	60.80	Colonel Mitchell.....	St. s.....	11.37	7.45
Cyrus W. Field.....	St. s.....	376.74	204.14	Henry Wilson.....	St. s.....	273.35	104.76
Shoem.....	St. s.....	604.65	102.62	General A. M. Randol.....	St. s.....	175.22	58.13
General Mifflin.....	St. s.....	443.81	120.61	Lieut. A. W. Drew.....	St. s.....	40.58	13.64
Major Evan Thomas.....	St. s.....	239.00	113.87	General Nath. Greene.....	St. s.....	374.62	144.14
Captain Anton Springer.....	St. s.....	35.84	11.04	General T. Pickering.....	St. s.....	289.01	250.02
Lieut. J. A. Gurney.....	St. s.....	34.20	8.26	General H. B. Ayres.....	St. s.....	158.10	34.63
General McDowell.....	St. s.....	223.07	120.58	Capt. Chas. W. Rowell.....	St. s.....	118.81	24.05
Lieut. Geo. M. Harris.....	St. s.....	120.00	72.00	General Richard Arnold.....	St. s.....	214.51	78.51
Col. Geo. Armstrong.....	St. s.....	630.09	230.63	Captain Drum.....	St. s.....	61.63	26.70
Major Samuel Ringgold.....	St. s.....	621.63	240.60	Lieut. Win. H. Smith.....	St. s.....	42.00	10.20
Captain Gregory Barrett.....	St. s.....	167.60	83.76	Lieut. E. E. Downes.....	Gen. s.....	28.26	24.81
Lieut. W. L. Murphy.....	St. s.....	30.30	10.65	General F. O. O. Ord.....	St. s.....	629.70	188.63
Gen. R. P. Swartwout.....	St. s.....	304.85	122.47	General J. M. Schofield.....	St. s.....	642.81	188.17
Gen. G. W. Getty.....	St. s.....	153.00	104.00	General H. F. Frank.....	St. s.....	642.81	188.17
Capt. T. W. Morrison.....	St. s.....	126.58	83.02	General S. M. Mills.....	St. s.....	642.81	188.17
Capt. Jno. C. Gregg.....	St. s.....	31.05	20.45	Joseph Henry.....	St. s.....	747.60	272.08

VESSELS OF THE ENGINEER DEPARTMENT, UNITED STATES ARMY.

Galveston.....	St. s.....	3,513.80	1,291.57	Captain James Farnace.....	St. s.....	180.00	57.00
Major Guy Howard.....	St. s.....	104.00	43.00				

VESSELS OF THE UNITED STATES COAST GUARD.

Ossipee.....	St. s.....	703.23	67.65	Tallahpoosa.....	St. s.....	703.23	50.03
--------------	------------	--------	-------	------------------	------------	--------	-------

VESSEL OF THE BUREAU OF FISHERIES, DEPARTMENT OF COMMERCE.

Roosevelt.....	St. s.....	674.81	383.39				
----------------	------------	--------	--------	--	--	--	--

PART V.—GOVERNMENT VESSELS, 1915.

UNITED STATES NAVY.

UNITED STATES ARMY:

QUARTERMASTER'S DEPARTMENT.

ENGINEER DEPARTMENT.

ORDNANCE DEPARTMENT.

TREASURY DEPARTMENT:

COAST GUARD.

PUBLIC HEALTH SERVICE.

DEPARTMENT OF COMMERCE:

LIGHTHOUSE SERVICE.

COAST AND GEODETIC SURVEY.

BUREAU OF FISHERIES.

BUREAU OF NAVIGATION.

DEPARTMENT OF LABOR:

BUREAU OF IMMIGRATION.

INTERIOR DEPARTMENT:

RECLAMATION SERVICE.

PANAMA CANAL.

VESSELS OF THE UNITED STATES NAVY.

(Steel vessels in SMALL CAPITALS, Iron in *Italics*, wood in roman.)

Name and class of vessel.	Displacement (normal coal supply).	Net tonnage for Suez Canal.	Dimensions.			Built.			Propulsion.	Rig and number of masts.	Total indicated horsepower on trial.	Speed.	Coal capacity (in tumbers) (2 cu. ft. to ton).	Complement.	
			Length on load water line.	Extreme breadth.	Mean draft.	When.	Where.	By whom.						Officers.	Men.
FIRST LINE.															
<i>Battleships.</i>															
	<i>Tons.</i>		<i>Ft. in.</i>	<i>Ft. in.</i>	<i>Ft. in.</i>						<i>Knots.</i>	<i>Tons.</i>			
ARKANSAS	20,000		554 0	03 2½	23 6	1909-12	Camden, N. J.	New York S. B. Co.	Turbine.	2 cage.	20,320	21.05	2,754	55	981
DELAWARE	20,000		510 0	85 2½	26 11	1907-10	Nowport News, Va.	Newport News S. B. & D. Co.	2 screws.	...do.	29,529	21.66	2,732	52	890
FLORIDA	21,825		510 0	88 2½	23 6	1908-11	Navy Yard, N. Y.	United States.	Turbine	...do.	41,810	22.08	2,560	52	888
NEW YORK	27,000		565 0	95 2½	23 6	1911-14	...do.	Fore River S. B. Co.	2 screws.	...do.	28,100	21.47	2,918	53	970
NORTH DAKOTA	20,000		510 0	85 2½	20 11	1907-10	Quincy, Mass.	Newport News S. B. & D. Co.	Turbine.	...do.	22,307	21.01	2,740	52	886
TEXAS	27,000		565 0	95 2½	23 6	1911-14	Nowport News, Va.	Newport News S. B. & D. Co.	2 screws.	...do.	23,373	21.05	2,900	53	970
UTAH	21,825		510 0	88 2½	23 6	1908-11	Camden, N. J.	N. Y. Shipbuilding Co.	Turbine.	...do.	28,136	21.04	2,581	52	888
WYOMING	26,000		554 0	03 2½	23 6	1909-12	Philadelphia, Pa.	Wm. Cramp & Sons.	...do.	...do.	34,050	21.22	2,704	02	981
SECOND LINE.															
<i>Battleships.</i>															
ALABAMA	11,552	4,228	368 0	72 2½	23 6	1896-00	Philadelphia, Pa.	Wm. Cramp & Sons.	2 screws.	2 cage.	11,366	17.01	1,481	34	659
CONNECTICUT	10,000	5,877	450 0	70 10	24 0	1902-06	Navy Yard, N. Y.	United States.	...do.	...do.	20,525	18.78	2,510	52	962
GEORGIA	14,918	5,310	435 0	70 2½	23 0	1901-06	Bath, Me.	Bath Iron Works.	...do.	...do.	25,433	19.28	2,014	49	838
ILLINOIS	11,552	4,270	368 0	72 2½	23 6	1896-01	Nowport News, Va.	Newport News S. B. & D. Co.	...do.	...do.	12,818	17.45	1,522	34	659
INDIANA	10,288	3,204	348 0	69 3	24 0	1890-95	Philadelphia, Pa.	Wm. Cramp & Sons.	...do.	1 mill.	9,739	16.55	1,536	34	644
IOWA	11,340	3,800	360 0	72 2½	24 0	1893-07	...do.	...do.	...do.	1 cage.	12,105	17.09	1,582	34	649
KANSAS	10,000	5,899	450 0	70 10	24 0	1903-07	Camden, N. J.	N. Y. Shipbuilding Co.	...do.	2 cage.	19,787	18.09	2,445	40	904
KEARSARGE	11,520	4,205	368 0	72 2½	23 6	1890-00	Nowport News, Va.	Newport News S. B. & D. Co.	...do.	...do.	11,954	16.82	1,079	34	692
KENTUCKY	11,520	4,209	368 0	72 2½	23 6	1890-00	...do.	...do.	...do.	...do.	12,318	16.90	1,058	34	719
LOUISIANA	10,000	5,800	450 0	70 10	24 0	1902-06	...do.	...do.	...do.	...do.	21,350	18.82	2,440	52	904
MAINE	12,500	4,050	388 0	72 2½	23 10	1898-02	Philadelphia, Pa.	Wm. Cramp & Sons.	...do.	...do.	15,841	18.00	1,904	44	754
MASSACHUSETTS	10,288	3,204	348 0	69 3	24 0	1890-96	...do.	...do.	...do.	1 cage.	10,403	16.21	1,523	34	644
MICHIGAN	16,000		450 0	80 2½	24 6	1906-09	Camden, N. J.	N. Y. Shipbuilding Co.	...do.	2 cage.	16,313	18.79	2,437	49	703
MINNESOTA	10,000	5,882	450 0	70 10	24 0	1903-07	Nowport News, Va.	Newport News S. B. & D. Co.	...do.	...do.	20,572	18.85	2,420	52	933
MISSOURI	12,500	4,400	388 0	72 2½	23 11	1899-03	...do.	Newport News S. B. & D. Co.	...do.	...do.	16,277	18.15	1,632	44	754
NEBRASKA	14,918	5,305	435 0	70 2½	23 0	1901-07	Seattle, Wash.	Moran Bros. Co.	...do.	...do.	21,011	19.00	1,969	49	857
NEW HAMPSHIRE	10,000	5,738	450 0	70 10	24 0	1901-08	Camden, N. J.	N. Y. Ship Building Co.	...do.	...do.	18,104	18.10	2,053	40	904
NEW JERSEY	14,918	5,252	435 0	70 2½	23 0	1901-00	Quincy, Mass.	Fore River S. B. Co.	...do.	...do.	23,570	19.18	1,993	40	857
OHIO	12,500	4,810	388 0	72 2½	23 7	1899-04	San Francisco, Cal.	Union Iron Works.	...do.	...do.	10,507	17.82	2,331	44	779
OREGON	10,288	3,354	348 0	69 3	24 0	1890-06	...do.	...do.	...do.	1 mill.	11,111	16.70	1,460	34	644
RHODE ISLAND	14,918	5,252	435 0	70 2½	23 0	1901-06	Quincy, Mass.	Fore River S. B. Co.	...do.	2 cage.	20,027	19.01	2,031	40	856
SOUTH CAROLINA	10,000		450 0	80 2½	24 6	1906-09	Philadelphia, Pa.	Wm. Cramp & Sons.	...do.	...do.	18,087	18.80	2,433	40	703
VERMONT	10,000	5,881	450 0	70 10	24 6	1903-07	Quincy, Mass.	Fore River S. B. Co.	...do.	...do.	18,240	18.33	2,480	40	904
VIRGINIA	14,918	5,272	435 0	70 2½	23 9	1901-06	Nowport News, Va.	Newport News S. B. & D. Co.	...do.	...do.	23,468	19.01	1,970	40	803
WISCONSIN	11,552	4,267	368 0	72 2½	23 6	1890-01	San Francisco, Cal.	Union Iron Works.	...do.	...do.	12,600	17.17	1,447	34	659
<i>Armored cruisers.</i>															
SAN DIEGO ¹	13,680	4,050	502 0	69 0½	21 1	1901-07	San Francisco, Cal.	Union Iron Works.	2 screws.	1 mill.	20,658	22.20	2,233	40	874
COLORADO	13,680	4,000	502 0	69 0½	21 1	1901-05	Philadelphia, Pa.	Wm. Cramp & Sons.	...do.	1 cage.	27,374	22.24	1,970	41	837
MARYLAND	13,680	3,953	502 0	69 0½	21 1	1901-05	Nowport News, Va.	Newport News S. B. & D. Co.	...do.	...do.	28,474	22.41	2,093	41	837
MONTANA	14,500	4,599	502 0	72 10½	25 0	1905-08	...do.	...do.	...do.	...do.	28,280	22.26	2,164	41	906
NORTH CAROLINA	14,500	4,502	502 0	72 10½	25 0	1905-08	...do.	...do.	...do.	...do.	27,274	21.01	2,164	41	906
PITTSBURGH ²	13,680	4,000	502 0	69 0½	24 1	1901-05	Philadelphia, Pa.	Wm. Cramp & Sons.	...do.	...do.	29,071	22.44	1,621	41	837
SOUTH DAKOTA	13,680	4,050	502 0	69 0½	24 1	1901-07	San Francisco, Cal.	Union Iron Works.	...do.	...do.	28,813	22.24	2,213	41	837

¹ Formerly U. S. S. California.
² Formerly U. S. S. Pennsylvania.

^a Exclusive of 400 tons oil fuel.
^b Exclusive of 350 tons oil fuel.

^c Exclusive of 400 tons of oil fuel; estimated.
^d Main engines only.
^e Subject to possible change.

VESSELS OF THE UNITED STATES NAVY—Continued.

Name and class of vessel.	Displacement (normal coal supply).	Net tonnage for Suez Canal.	Dimensions.			Built.			Propulsion.	Rig and number of masts.	Total indicated horsepower on trial.	Speed.	Coal capacity (in bunkers) (42 cu. ft. to ton).	Complement.	
			Length on load water line.	Extreme breadth.	Mean draft.	When.	Where.	By whom.						Officers.	Men.
Armored cruisers—Continued.															
TENNESSEE.....	Tons, 14,600	602 0	72 10 ³	25 0	1903-06	Philadelphia, Pa....	Wm. Cramp & Sons.....	2 screws, 1 ml., 1 csge.	27,571	22.18	2,084	41	926	
WASHINGTON.....	14,600	602 0	72 10 ³	25 0	1903-06	Camden, N. J.....	N. Y. Shipbuilding Co.....	do do	27,463	22.27	2,062	41	902	
WEST VIRGINIA.....	13,680	3,943	602 0	69 6 ¹	24 1	1901-05	Newport News, Va..	Newport News S. B. & D. Co.	do do	20,466	22.15	2,098	41	893	
Cruisers, first class.															
BROOKLYN.....	9,215	3,368	400 6	64 8	24 0	1893-96	Philadelphia, Pa....	Wm. Cramp & Sons.....	2 screws, 2 ml..	18,770	21.91	1,440	34	538	
CHARLESTON.....	9,700	424 0	66 0	22 6	1901-05	Newport News, Va..	Newport News S. B. & D. Co.	do do	27,507	22.04	1,818	29	698	
MILWAUKEE.....	9,700	3,421	404 0	66 0	22 0	1901-06	San Francisco, Cal.	Union Iron Works.....	do do	24,604	22.22	1,744	29	698	
ST. LOUIS.....	9,700	424 0	66 0	22 6	1901-06	Philadelphia, Pa....	Neafe & Levy.....	do do	27,484	22.13	1,793	29	697	
SARATOGA.....	8,150	2,338	350 0	64 10	23 3	1890-93do	Wm. Cramp & Sons.....	do do	17,401	21.00	1,100	28	863	
Cruisers, second class.															
CHICAGO.....	4,500	1,560	325 0	48 2 ¹	19 0	1863-89	Chester, Pa.....	John Roach & Sons.....	2 screws, 2 masts	9,000	18.00	870	24	413	
COLUMBIA.....	7,350	2,538	411 7	58 2	22 6	1890-94	Philadelphia, Pa....	Wm. Cramp & Sons.....	3 screws, do	18,506	22.80	1,561	24	360	
MINNEAPOLIS.....	7,350	2,537	411 7	58 2	22 6	1891-94do	do	do do	20,862	23.07	1,433	24	360	
OLYMPIA.....	6,865	1,896	340 0	63 0 ³	21 6	1890-95	San Francisco, Cal.	Union Iron Works.....	2 screws, do	17,313	21.00	1,024	24	426	
Cruisers, third class.															
ALBANY.....	3,430	1,121	346 0	43 9	16 10	1898-99	Newcastle, England.	Armstrong, Mitchell & Co.	2 screws, 2 ml.m	67,500	20.52	841	18	300	
BIRMINGHAM.....	3,750	420 0	47 1	16 9	1905-08	Quincy, Mass.....	Fore River S. B. Co.....	do do	16,889	24.33	1,433	18	350	
BOSTON.....	3,930	1,280	420 0	42 2	16 10	1883-87	Chester, Pa.....	John Roach & Sons.....	3 screws, 2 masts	4,300	15.60	438	18	251	
CHATTANOOGA.....	3,900	292 0	44 0	15 9	1899-04	Elizabethport, N. J.	Crescent Ship Yard.....	2 screws, do	6,398	16.65	739	18	272	
CHESTER.....	3,750	420 0	47 1	16 9	1905-08	Bath, Me.....	Bath Iron Works.....	4 screws, 2 masts	28,168	20.52	1,408	18	350	
CINCINNATI.....	3,183	1,034	300 0	42 0	18 0	1889-94	New York, N. Y....	United States.....	2 screws, 1 pl.m.	8,491	19.91	727	18	260	
CLEVELAND.....	3,200	292 0	44 0	15 9	1899-03	Bath, Me.....	Bath Iron Works.....	do do	4,085	16.45	737	18	272	
DENVER.....	3,200	1,666	292 0	44 0	15 9	1899-04	Philadelphia, Pa....	Neafe & Levy.....	do do	0,202	16.75	727	18	272	
DES MOINES.....	3,200	292 0	44 0	15 9	1899-04	Quincy, Mass.....	Fore River Engine Co.....	do do	5,400	16.05	722	18	272	
GALVESTON.....	3,200	292 0	44 0	15 9	1899-05	Richmond, Va.....	Wm. H. Trigg Co.....	do do	5,178	16.41	741	18	272	
MARBLEHEAD.....	2,072	1,626	292 0	37 0	14 6	1899-94	Boston, Mass.....	Harrison Loring.....	do do	5,450	18.44	354	13	239	
NEW ORLEANS.....	3,430	1,130	346 0	43 9	16 10	1896-98	Newcastle, England.	Armstrong, Mitchell & Co.	do do	7,500	20.00	768	18	300	
RALPH.....	3,183	1,034	300 0	42 0	18 0	1889-94	Norfolk, Va.....	United States.....	do do	8,169	21.12	713	18	260	
SALEM.....	3,750	420 0	47 1	16 9	1905-08	Quincy, Mass.....	Fore River S. B. Co.....	do do	22,242	25.95	1,438	18	350	
TACOMA.....	3,900	1,554	292 0	44 0	15 9	1899-03	San Francisco, Cal.	Union Iron Works.....	do do	6,424	18.88	727	18	272	
Monitors.															
Amphitrite (obsolete).	3,990	250 3	65 4	14 6	1874-05	Wilmington, Del....	Harlan & Hollingsworth..	2 screws, 1 ml.m	1,600	10.50	277	10	115	
CHEYENNE.....	3,225	252 0	60 0	12 6	1898-02	San Francisco, Cal.	Union Iron Works.....	do do	2,452	11.80	132	13	209	
Manitowish (obsolete).	3,990	300 3	65 4	14 6	1874-91	Chester, Pa.....	John Roach and United States.	do do	1,428	10.50	288	10	164	
Monitor (obsolete).	3,990	1,088	252 6	65 5	14 6	1875-06	Vallejo, Cal.....	Continental Iron Works...	do do	2,103	11.03	305	10	210	
MONTREY.....	4,084	1,840	256 0	69 0 ³	14 10	1889-93	San Francisco, Cal.	Union Iron Works.....	do do	5,214	13.60	211	10	212	
OZARK.....	3,225	252 0	60 0	12 6	1898-02	Newport News, Va..	Newport News S. B. & D. Co.	do do	1,830	12.03	362	13	209	
TALLAHASSEE.....	3,225	252 0	60 0	12 6	1898-03	Elizabethport, N. J.	Crescent Shipyard.....	do do	2,395	12.40	363	13	209	
Terror (obsolete)..	3,990	258 8	65 0	14 8	1874-00	Philadelphia, Pa....	Wm. Cramp & Sons and United States.	do do	1,600	10.50	282	10	210	
TONOPAH.....	3,225	252 0	60 0	12 6	1898-03	Bath, Mo.....	Bath Iron Works.....	do do	2,001	13.01	340	13	209	
Torpedo-boat destroyers.															
AMMEN (No. 35)..	742	280 0	20 1 ¹	8 4	1009-11	Camden, N. J.....	New York S. B. Co.....	Turbine, 2 masts	14,001	30.48	227	4	81	
AYLWIN (No. 47)..	1,036	300 0	30 4	0 5	1011-14	Philadelphia, Pa....	Wm. Cramp & Sons.....	Turbine & reelp, 2 screws.	10,280	20.60	308	4	77	
BAINBRIDGE (No. 1).	420	220	245 0	23 1	0 6	1898-02do	Neafe & Levy.....	1 mast	8,000	28.45	185	3	74	

1 Formerly U. S. B. New York.
 2 Formerly Brazilian st. s. Almirante Abrus.
 3 Formerly Brazilian st. s. Amazonas.
 4 Formerly Arkansas.

5 Formerly Florida.
 6 Formerly Nevada.
 7 Subject to possible change.

8 Estimated.
 9 And 60,816 gallons of oil fuel.
 10 Main engines only.

11 S. H. P.
 12 Oil fuel.
 13 Sheathed.

VESSELS OF THE UNITED STATES NAVY—Continued.

Name and class of vessel.	Displacement (normal coal supply).	Net tonnage for Suez Canal.	Dimensions.			Built.			Propulsion.	Rig and number of masts.	Total indicated horsepower on trial.	Speed.	Coal capacity (in bunkers) (42 cu. ft. to ton).		Comple- ment.		
			Length on load water line.	Extreme breadth.	Mean draft.	When.	Where.	By whom.					Tons.	Knots.	Tons.	Officers.	Men.
<i>Torpedo-boat de- stroyers—Con.</i>																	
BALGH (No. 50)...	1,030		300 0	30 4	0 5	1911-14	Philadelphia, Pa....	Wm. Cramp & Sons.....	Turbine & recip.	2 masts	17,251	29.62	308	5	77		
BARRY (No. 2)...	420	229	245 0	23 1	6 6	1898-02do.....	Neafie & Levy.....	2 screws,	1 mast	8,000	28.13	185	3	74		
BEALE (No. 40)...	742		289 0	26 1 1/2	8 4	1911do.....	Wm. Cramp & Sons.....	Turbine.	2 masts	11,800	29.65	227	4	84		
BENJAMIN (No. 49)...	1,030		300 0	39 4	0 5	1911-14do.....do.....	Turbine & recip.do.....	16,010	29.60	308	5	77		
BURROWS (No. 29)	742		289 0	26 1 1/2	8 4	1908-11	Camden, N. J.....	New York S. B. Co.....	Turbine.do.....	13,074	30.07	235	4	84		
CASSIN (No. 43)...	1,020		300 0	30 4	9 3	1911-13	Bath, Mo.....	Bath Iron Works.....	Turbine & recip.do.....	15,307	30.14	328	5	77		
CHAUNCEY (No. 3)	420	229	245 0	23 1	6 0	1898-02	Philadelphia, Pa....	Neafie & Levy.....	2 screws,	1 mast	8,000	28.64	185	3	74		
CUMMINGS (No. 44)	1,020		300 0	30 4	9 3	1911-13	Bath, Mo.....	Bath Iron Works.....	Turbine & recip.	2 masts	10,335	30.57	328	5	77		
DALE (No. 4).....	420	229	245 0	23 1	0 0	1898-02	Richmond, Va.....	Wm. R. Trigg Co.....	2 screws,	1 mast	8,000	28.00	190	3	74		
DECATUR (No. 5)...	420	229	245 0	23 1	0 0	1898-02do.....do.....do.....do.....	8,000	28.10	190	3	74		
DEAN (No. 39)...	1,072		300 0	30 6	9 7	1911-15	Camden, N. J.....	New York S. B. Co.....do.....	2 masts	17,000	29.07	307	5	77		
DRAYTON (No. 23)	742		289 0	26 1 1/2	8 4	1908-10	Bath, Mo.....	Bath Iron Works.....	Turbine.do.....	15,521	30.83	236	4	84		
DUNCAN (No. 40)...	1,014		300 0	30 4	9 3	1911-13	Quincy, Mass.....	Fore River S. B. Co.....do.....do.....	11,254	29.14	305	5	77		
FANNING (No. 37)...	742		289 0	26 1 1/2	8 4	1911-12	Newport News, Va....	Newport News S. B. & D. Co.	Turbine.do.....	12,600	29.99	225	4	84		
FLUSSER (No. 20)...	700		289 0	26 0	8 0	1907-09	Bath, Mo.....	Bath Iron Works.....do.....do.....	11,842	30.41	324	4	84		
HENLEY (No. 30)...	742		289 0	26 1 1/2	8 4	1911	Quincy, Mass.....	Fore River S. B. Co.....do.....do.....	13,472	30.32	248	4	84		
HOPKINS (No. 0)...	408		238 0	23 1 1/2	0 0	1898-03	Wilmington, Del....	Harlan & Hollingsworth.	2 screws,	1 mast	8,450	29.02	157	3	75		
HULL (No. 7).....	408		238 0	23 1 1/2	0 0	1898-03do.....do.....do.....do.....	9,110	28.64	160	3	75		
JARVIS (No. 39)...	742		289 0	26 1 1/2	8 4	1911	Camden, N. J.....	New York S. B. Co.....	Turbine.	2 masts	10,584	30.01	223	4	84		
JENKINS (No. 42)...	742		289 0	26 1 1/2	8 4	1911-12	Bath, Mo.....	Bath Iron Works.....do.....do.....	12,440	31.27	222	4	84		
JOHNETT (No. 41)...	742		289 0	26 1 1/2	8 4	1911-12do.....do.....do.....do.....	12,340	32.27	225	4	84		
LAMSON (No. 18)...	700		289 0	26 0	8 0	1907-10	Philadelphia, Pa....	Wm. Cramp & Sons.....do.....do.....	11,041	28.01	291	4	84		
LAWRENCE (No. 8)	400		210 7	22 2 1/2	0 2	1898-03	Weymouth, Mass....	Fore River Engine Co....	2 screws,	1 mast	8,400	28.41	110	3	75		
MCALL (No. 28)...	742		289 0	26 1 1/2	8 4	1908-11	Camden, N. J.....	New York S. B. Co.....	Turbine.	2 masts	13,072	30.60	230	4	84		
MCDUGAL (No. 54)	1,020		300 0	30 6	9 3	1912-14	Bath, Mo.....	Bath Iron Works.....	Turbine & recip.do.....	10,974	30.70	327	5	77		
MCDONOUGH (No. 9)	400		210 7	22 2 1/2	0 2	1898-03	Weymouth, Mass....	Fore River Engine Co....	2 screws,	1 mast	8,400	28.03	110	3	74		
MAYRANT (No. 31)	742		289 0	26 1 1/2	8 4	1908-11	Philadelphia, Pa....	Wm. Cramp & Sons.....	Turbine.	2 masts	13,140	30.22	246	4	84		
MONAGHAN (No. 32)	742		289 0	26 1 1/2	8 4	1909-11	Newport News, Va....	Newport News S. B. & D. Co.do.....do.....	12,410	30.45	234	4	84		
NICHOLSON (No. 62)	1,050		300 0	30 4	9 0	1912-15	Philadelphia, Pa....	Wm. Cramp & Sons.....do.....do.....	17,000	29.00	309	5	77		
O'BRIEN (No. 51)...	1,056		300 0	30 4	0 0	1912-15do.....do.....	2 screws,do.....	17,000	29.00	309	5	77		
PARKER (No. 48)...	1,036		300 0	30 4	0 5	1911-13do.....do.....	Turbine.do.....	10,680	29.55	308	5	77		
PATTERSON (No. 36)	742		289 0	26 1 1/2	8 4	1909-11do.....do.....	Turbine.do.....	12,022	29.09	230	4	84		
PAULDING (No. 22)	742		289 0	26 1 1/2	8 4	1908-10	Bath, Mo.....	Bath Iron Works.....do.....do.....	17,393	32.80	236	4	84		
PAUL JONES (No. 10)	420	229	245 0	23 1	0 0	1898-02	San Francisco, Cal..	Union Iron Works.....	2 screws,	1 mast	8,000	28.01	183	3	75		
PERKINS (No. 20)...	742		289 0	26 1 1/2	8 4	1908-10	Quincy, Mass.....	Fore River S. B. Co.....	Turbine.	2 masts	11,688	29.76	247	4	84		
PERRY (No. 11)...	420	229	245 0	23 1	0 6	1898-02	San Francisco, Cal..	Union Iron Works.....	2 screws,	1 mast	7,950	28.32	183	3	75		
PREBLE (No. 12)...	420	229	245 0	23 1	0 6	1898-02do.....do.....do.....do.....	11,370	28.03	183	3	75		
PRESTON (No. 10)...	700		289 0	26 0	8 0	1907-09	Camden, N. J.....	New York S. B. Co.....	Turbine.	2 masts	11,350	29.18	290	4	84		
REID (No. 21).....	700		289 0	26 0	8 0	1907-09	Bath, Mo.....	Bath Iron Works.....do.....do.....	12,734	31.82	324	4	84		
ROE (No. 2).....	742		289 0	26 1 1/2	8 4	1908-10	Newport News, Va....	Newport News S. B. Co.....do.....do.....	12,299	29.60	234	4	84		
SMITH (No. 17)...	700		289 0	26 0	8 0	1907-09	Philadelphia, Pa....	Wm. Cramp & Sons.....do.....do.....	10,302	28.35	305	4	81		
STERETT (No. 27)...	742		289 0	26 1 1/2	8 4	1908-10	Quincy, Mass.....	Fore River S. B. Co.....do.....do.....	12,789	30.37	247	4	84		
STEWART (No. 13)	420		245 0	23 1	0 0	1898-02	Morris Heights, N. Y.	Chas. L. Seabury & Co....	2 screws,	1 mast	8,000	29.09	188	3	75		
TERRY (No. 25)...	742		289 0	26 1 1/2	8 4	1908-10	Newport News, Va....	Newport News S. B. Co.....	Turbine.	2 masts	13,350	30.24	234	4	81		
TRIPPE (No. 33)...	742		289 0	26 1 1/2	8 4	1909-11	Bath, Mo.....	Bath Iron Works.....do.....do.....	14,078	30.89	233	4	81		
TRUXTON (No. 14)	433		218 0	22 3 1/2	0 4	1898-02	Sparrows Point, Md.	Maryland Steel Co.....	2 screws,	1 mast	8,300	29.68	170	3	76		
WALKER (No. 31)...	742		289 0	26 1 1/2	8 4	1909-11	Quincy, Mass.....	Fore River S. B. Co.....do.....	2 masts	12,573	29.78	247	4	81		
WARRINGTON (No. 30)	742		289 0	26 1 1/2	8 4	1908-11	Philadelphia, Pa....	Wm. Cramp & Sons.....	Turbine.do.....	13,333	30.12	216	4	81		
WHIFFLE (No. 15)	433		218 0	22 3 1/2	0 0	1898-02	Sparrows Point, Md.	Maryland Steel Co.....	2 screws,	1 mast	8,300	28.24	170	3	75		
WOLDEN (No. 16)	433		218 0	22 3 1/2	0 0	1907-09do.....do.....do.....do.....	8,300	29.80	168	3	75		

a Main engines only.
b Oil fuel.

c Estimated.
d S. H. P.

e Subject to possible change.
f Main engines and dependencies only.

VESSELS OF THE UNITED STATES NAVY—Continued.

Name and class of vessel.	Displacement (normal coal supply).	Net tonnage for Suez Canal.	Dimensions.			Built.			Propulsion.	Rig and number of masts.	Total indicated horsepower on trial.	Speed.	Coal capacity (in bunkers) (½ cu. ft. to ton).		Complement.	
			Length on load water line.	Extreme breadth.	Mean draft.	When.	Where.	By whom.					Officers.	Men.		
<i>Torpedo boats.</i>																
BAGLEY (No. 24) ..	175	68	157 0	17 7½	4 11	1898-01	Bath, Me.	Bath Iron Works	2 screws.		<i>Knots.</i>	<i>Tons.</i>				
BAILEY (No. 21) ..	280		205 0	19 3	6 10	1897-01	Morris Heights, N. Y.	G. E. & P. Co. and C. L. Seabury & Co.	do.	a 3,920	29.15	44	2	2	20	57
BARNEY (No. 25) ..	175	68	157 0	17 7½	4 11	1898-01	Bath, Me.	Bath Iron Works	do.	a 3,920	29.01	44	2	2	27	
BIDDLE (No. 26) ..	175	68	157 0	17 7½	4 11	1898-01	do.	do.	do.	a 3,910	28.57	44	2	2	20	
BLAKELY (No. 27) ..	196		175 1	17 9	5 11	1898-04	South Boston, Mass.	Lawley & Sons	do.	4,200	25.58	71	2	2	30	
DANLOREN (No. 28) ..	146		147 0	16 4½	4 7	1890-00	Bath, Me.	Bath Iron Works	do.	3,000	30.00	a 33	2	2	26	
DE LONG (No. 28) ..	196		175 1	17 9	5 11	1898-02	South Boston, Mass.	Lawley & Sons	do.	a 3,000	25.52	71	2	2	30	
DU PONT (No. 7) ..	105		175 0	17 8½	4 8	1895-07	Bristol, R. I.	Herreshoff Mfg. Co.	do.	a 3,800	28.58	78	2	2	30	
FARRAGUT (No. 11) ..	279	b 160	213 6	20 8	0 0	1896-99	San Francisco, Cal.	Union Iron Works	do.	5,600	30.13	97	2	2	62	
FOOTE (No. 3)	142		160 0	16 1	5 0	1895-07	Baltimore, Md.	Columbian Iron Works	do.	2,000	21.53	45	2	2	26	
FOX (No. 13)	151		140 0	15 4	5 10	1890-99	Portland, Oreg.	Wolf & Zwleker	do.	1,750	23.13	41	2	2	27	
GOLDSHOROUGH (No. 20) ..	235		198 0	20 7	6 10	1897-05	do.	do.	do.	5,850	27.40	91	3	3	61	
MACKENZIE (No. 17) ..	65		99 3	12 9	4 3	1890-99	Philadelphia, Pa.	The Ches. Hillman Co.	Screw	1,192	20.11	a 15	2	2	13	
MORRIS (No. 14) ..	105		133 3	15 6	4 1	1896-03	Bristol, R. I.	Herreshoff Mfg. Co.	2 screws.	1,750	24.00	27	2	2	21	
ROBBERS (No. 4) ..	112		160 0	10 1	5 0	1895-98	Baltimore, Md.	Columbian Iron Works	do.	2,411	21.49	45	3	2	24	
SHUBBICK (No. 31) ..	200	104	175 0	17 0	5 2	1898-02	Kirkland, Va.	Wm. R. Trigg Co.	do.	3,000	20.07	84	2	2	26	
SOMERS (No. 22) ..	150		149 1	17 0	5 10		Elbing, Germany	Schichau Works	Screw	a 1,900	a 15.00	38			21	
THORNTON (No. 33) ..	200	101	175 0	17 6	5 2	1898-02	Kirkland, Va.	Wm. R. Trigg Co.	2 screws.	3,000	21.88	87	2	2	30	
TINNEY (No. 34) ..	165	103	175 0	17 0	4 8	1898-04	Baltimore, Md.	Columbian Iron Works	do.	3,000	21.91	75	2	2	30	
<i>Submarine torpedo boats, c</i>																
A-2						1900-03	Elizabethport, N. J.	Lewis Nixon								
A-3						1900-03	San Francisco, Cal.	Union Iron Works								
A-4						1900-03	Elizabethport, N. J.	Lewis Nixon								
A-5						1900-03	San Francisco, Cal.	Union Iron Works								
A-6						1900-03	Elizabethport, N. J.	Lewis Nixon								
A-7						1900-03	do.	do.								
B-1						1905-07	Quincy, Mass.	Fore River S. H. Co.								
B-2						1905-07	do.	do.								
B-3						1905-07	do.	do.								
C-1						1905-08	do.	do.								
C-2						1907-09	do.	do.								
C-3						1907-09	do.	do.								
C-4						1907-09	do.	do.								
C-5						1907-09	do.	do.								
D-1						1907-09	do.	do.								
D-2						1907-09	do.	do.								
D-3						1907-10	do.	do.								
E-1						1909-12	do.	do.								
E-2						1909-12	do.	do.								
F-1						1909-12	San Francisco, Cal.	Union Iron Works								
F-2						1909-12	do.	do.								
F-3						1909-12	Seattle, Wash.	The Moran Co.								
F-4						1909-13	do.	do.								
G-1						1909-12	Newport News, Va.	Newport News S. B. & D. Co.								
G-4						1909-14	Philadelphia, Pa.	Wm. Cramp & Sons								
H-1						1910-13	San Francisco, Cal.	Union Iron Works								
H-2						1910-13	do.	do.								
H-3						1910-14	Seattle, Wash.	The Moran Co.								
K-1						1911-14	Quincy, Mass.	Fore River S. H. Co.								
K-2						1911-14	do.	do.								
K-3						1911-14	San Francisco, Cal.	Union Iron Works								
K-4						1911-14	Seattle, Wash.	The Moran Co.								
K-5						1911-14	Quincy, Mass.	Fore River S. H. Co.								
K-6						1911-14	do.	do.								
K-7						1911-14	San Francisco, Cal.	Union Iron Works								
K-8						1911-14	do.	do.								

a Estimated.

b Subject to possible change.

c Data for submarines confidential.

VESSELS OF THE UNITED STATES NAVY—Continued.

Name and class of vessel.	Displacement (normal coal supply).	Net tonnage for Sugar Canal.	Dimensions.			Built.			Propulsion.	Rig and number of masts.	Total indicated horsepower on trial.	Speed.	Coal capacity (in bunkers) (*2 cu. ft. to ton).	Complement.	
			Length on load water line.	Extreme breadth.	Mean draft.	When.	Where.	By whom.						Officers.	Men.
<i>Tenders to torpedo vessels.</i>															
<i>Alert</i> (obsolete)...	Tons, 1,110	a 713	Ft. in. 391 1	Ft. in. 32 0	Ft. in. 13 0	1873-75	Chester, Pa.	John Roach.	Screw	Sch...	560	Knots. 10.00	Tons. 202	10	138
<i>DIXIE</i> 1	a3,074	391 1	48 3	19 11	1893	Newport News, Va.	Newport News S. B. & D. D. Co.	Screw	Brig...	b 3,800	14.50	1,100	14	322	
<i>Fulton</i>	1,408	210 0	35 0	13 0	1912-14	Groton, Conn.	New London S. & E. Co.	1 screw.	Sch...	b 900	12.34	/234	20	128	
<i>Fris</i>	0,900	a1,923	310 0	30 0	24 0	1885	Newcastle, England.	A. Leslie & Co.	Berew...	b 1,320	10.00	307 8	18	116	
<i>Mohican</i>	1,000	210 0	37 0	10 0	1872-83	Maro Island, Cal.	United States.	do	do	b 1,150	10.65	162	18	151	
<i>POMPEY</i> 1	3,085	231 0	33 0	15 10	1897	Sunderland, England	S. P. Austin & Sea (Ltd.).	do	Sch...	do	10.70	205 8	106	606	
<i>SEVERN</i> 1	1,175	a 865	175 0	37 0	10 0	1898-99	Bath, Me.	Bath Iron Works	None	do	do	do	44	do	
<i>Gunboats.</i>															
<i>ANNAPOLIS</i> 1	1,010	a 560	168 0	36 0	12 0	1895-97	Elizabeth, N. J.	Lewis Nixon	Screw	Sch. 3 m	1,227	13.17	235 8	152	
<i>Callao</i> 8	213	115 3	17 10	0 0	1887-88	Callao, P. I.	Manila Slip Co.	2 screws.	do	a 230	10.00	34	2	29	
<i>CANTINE</i>	1,177	a 303	204 0	32 11	12 0	1890-93	Bath, Me.	Bath Iron Works	do	do	2,100	16.03	215 8	135	
<i>CONCORD</i>	1,710	a 481	230 0	30 0	14 0	1887-91	Chester, Pa.	N. F. Palmer, Jr., & Co.	do	do	3,404	16.80	302 10	177	
<i>DOLPHIN</i>	1,488	a 417	240 0	32 0	11 3	1883-85	do	John Roach.	Berew	do	2,253	15.50	271 8	144	
<i>DON JUAN DE AUSTRIA</i> 1	1,130	a 360	210 0	32 0	12 0	1887	Cartagena, Spain.	Spain.	do	do	941	12.20	209 8	146	
<i>DUBUQUE</i> 1	1,085	508	171 0	35 0	12 3	1903-05	Morris Heights, N.Y.	G. E. & P. Co. & C. L. Seabury & Co.	2 screws.	do	1,220	12.00	252 8	164	
<i>Eleano</i> 7	620	157 11	20 0	10 0	1885	Carraca, Spain.	do	do	do	b 600	11.00	90 0	97		
<i>HELENA</i>	1,302	a 621	250 0	40 11	0 0	1891-97	Newport News, Va.	Newport News S. B. & D. D. Co.	do	1 rail	1,983	15.50	307 10	177	
<i>ISLA DE LUZON</i> 8	1,030	a 314	192 8	30 11	11 0	1887	Newcastle, England.	Sir W. G. Armstrong.	do	Sch...	535	11.23	163 8	137	
<i>MACHIAS</i>	1,177	a 398	201 0	32 11	12 0	1890-93	Bath, Me.	Bath Iron Works	do	do	1,873	15.40	207 10	138	
<i>MAHETTA</i> 1	900	a 532	171 0	34 0	12 0	1895-97	San Francisco, Cal.	United Iron Works	do	do	1,051	13.02	234 8	155	
<i>MONOCACY</i>	100	160 0	24 6	2 5	1913-14	Navy Yard, Maro Island, c	United States.	do	2 masts	d 800	b13.25	e 13	2	40	
<i>NASHVILLE</i>	1,371	a 750	220 0	38 11	11 0	1894-97	Newport News, Va.	Newport News S. B. & D. D. Co.	do	Sch...	2,536	10.30	372 11	171	
<i>NEWPORT</i> 1	1,010	a 560	168 0	36 0	12 0	1895-97	Bath, Me.	Bath Iron Works	Screw	1 kn.	1,000	12.20	229 8	135	
<i>PADUCAH</i> 1	1,085	508	174 0	35 0	12 3	1903-05	Morris Heights, N.Y.	G. E. & P. Co. & C. L. Seabury & Co. (consol.).	2 screws.	Sch...	1,268	12.85	212 8	164	
<i>PALOS</i>	100	160 0	24 6	2 5	1913-14	Navy Yard, Maro Island, c	United States.	do	2 masts	d 800	b13.25	e 13	2	40	
<i>Panpananga</i> 8	213	115 3	17 10	0 0	1887-88	Callao, P. I.	Manila Slip Co.	do	1 mast	b 250	10.00	31 2	29		
<i>PETREL</i>	890	362	181 4	31 0	11 0	1886-89	Baltimore, Md.	Columbian Iron Works	Screw	Sch. 3.	1,015	11.40	198 8	134	
<i>PRINCETON</i> 1	1,010	a 600	168 0	36 0	12 0	1895-98	Camden, N. J.	J. H. Dalgue & Sons	do	1 kn.	1,023	10.04	231 8	152	
<i>QUINOS</i> 10 1	350	137 0	22 0	7 0	1891-95	Hongkong, China.	Hongkong & Whampoa Dock Co.	do	Sch...	b 550	10.00	60 3	54		
<i>Ranger</i> (obsolete).	1,261	b177 4	32 0	13 0	1873-76	Wilmington, Del.	Harlan & Hollingsworth.	do	1 kn.	b 600	10.00	182	133		
<i>SACRAMENTO</i>	1,425	210 0	40 10 1/2	11 0	1912-14	Philadelphia, Pa.	Wm. Cramp & Sons.	do	2 masts	d 950	12.78	424 10	150		
<i>Samar</i> 8	213	115 3	17 0	0 0	1887-88	Callao, P. I.	Manila Slip Co.	2 screws.	1 mast	b 250	10.50	34 2	29		
<i>SANJOVAL</i> 11	100	110 0	15 0	5 4	1895-97	Glydebank, Scotland	Glydebank F. & S. Co.	Screw	Sch...	b 660	6.80	10	23		
<i>VICKSBURG</i> 1	1,010	a 500	168 0	36 0	12 0	1895-97	Bath, Me.	Bath Iron Works	do	1 kn.	1,118	12.71	240 8	162	
<i>VILLALONCA</i> 12 1	370	118 0	23 0	7 6	1895-04	Hongkong, China.	Hongkong & Whampoa Dock Co.	do	Sch...	b 500	10.00	67 3	54		
<i>WHEELING</i> 1	990	a 518	171 0	34 0	12 0	1895-97	San Francisco, Cal.	Union Works Iron	2 screws.	do	1,080	12.83	250 8	155	
<i>WILMINGTON</i>	1,392	a 921	250 0	40 11 0	0 0	1891-97	Newport News, Va.	Newport News S. B. & D. D. Co.	do	1 ml.	1,898	15.03	307 10	177	
<i>YONKOWN</i>	1,710	a 482	230 0	30 0	11.0	1887-89	Philadelphia, Pa.	Wm. Cramp & Sons.	do	Sch...	3,392	16.14	310 10	180	
<i>Transports.</i>															
<i>BUFFALO</i> 14	6,000	391 1	48 3	10 5	189	Newport News, Va.	Newport News S. B. & D. D. Co.	Screw	Sch...	b 3,600	14.50	1,408	10	171	
<i>GENERAL ALAVA</i> 15	1,115	212 0	29 0	11 0	1895	Dunbarton, Scotland.	A. McMillan & Son	do	do	770	10.50	246 8	88		
<i>Hancock</i>	b 8,500	450 2	45 4	21	1870	Glasgow, Scotland.	do	1 screw.	do	4,000	15.00	900	10	102	
<i>Pratt</i> 13	0,620	391 0	48 3	20	1890	Philadelphia, Pa.	Wm. Cramp & Sons.	do	1 rig.	b 3,800	14.50	1,330	14	203	
<i>RAINBOW</i> 15	4,360	a2,251	328 0	41 0	17 2	1890	Sunderland, England	James Lamb	do	Sch...	b 1,800	12.00	1,150	10	269

1 Formerly st. s. El Rio (186318).

2 Formerly st. s. Nonoinsha (02701).

3 Formerly British st. s. Harlech.

4 Formerly U. S. S. Chesapeake.

5 Formerly Spanish st. s. Callao (prize).

6 Formerly Spanish st. s. Don Juan De Austria (prize).

7 Formerly Spanish st. s. Eleano (prize).

8 Formerly Spanish st. s. Isla De Luzon (prize).

9 Purchased by War Department.

10 Formerly Spanish st. s. Quilos (prize).

11 Formerly Spanish st. s. Sanjoval (prize).

12 Formerly Spanish st. s. Villalobos (prize).

13 Purchased during war with Spain.

14 Formerly Spanish st. s. General Alava.

15 Formerly British st. s. Norse King.

a Subject to possible change.

b Estimated.

c Erected by the Shanghai Dock Engineering Co.

(Ltd.), Shanghai, China.

d Malt engines only.

e Tons of wood.

f Tons of fuel oil.

g Sheathed.

h Composite.

VESSELS OF THE UNITED STATES NAVY—Continued.

Name and class of vessel.	Displacement (normal coal supply).	Net tonnage for Suez Canal.	Dimensions.			Built.			Propulsion.	Rig and number of masts.	Total indicated horsepower on trial.	Speed.	Coal capacity (in bunkers) (42 cu. ft. to ton).	Comple- ment.	
			Length on lead water line.	Extreme breadth.	Mean draft.	When.	Where.	By whom.						Officers.	Men.
<i>Supply ships.</i>	<i>Tons.</i>		<i>Ft. in.</i>	<i>Ft. in.</i>	<i>Ft. in.</i>						<i>Knots.</i>	<i>Tons.</i>			
CELTIC ¹	8,750		369 8	44 7	24 1	1891	Belfast, Ireland.....	Workman, Clark & Co. (Ltd.).....	Screw... 2 pl...	a 1,690	a10.50	757	0	138	
CULGOA ²	6,000	2,483	334 4	43 0	21 0	1889	Sunderland, England	J. L. Thompson & Son.....	do..... Sch... 2,383	13.25	980	0	126		
GLACIER ³	8,325		353 0	46 1	25 4	1891	do.....	do..... do.....	do..... do.....	2,127	12.30	939	9	134	
Supply.....	4,325	2,692	342 7	43 4	19 5	1873	Philadelphia, Pa....	Wm. Cramp & Sons.....	do..... do.....	1,069	0.66	1,054	10	110	
<i>Hospital ships.</i>															
RELIEF ⁴	3,300		299 2	46 0	15 10	1891	Chester, Pa.....	Dol. R. I. S. B. & E. Co.....	Screw... Screw...	2,660	a15.00	621	16	68	
SOLACE ⁵	5,700		361 2	44 0	22 0	1893	Newport News, Va..	Newport News S. B. & D. Co.	do..... Sch...	a3,200	a15.00	1,024	17	91	
<i>Fuel ships.</i>															
ABARENDA.....	6,705	2,133	314 0	42 0	22 10	1892	Newcastle, England.	Edwards S. B. Co.....	Screw... Sch...	a 1,050	a 0.00	832	10	30	
AXAX.....	9,350	3,320	375 4	46 0	24 8	1890	Glasgow, Scotland..	D. & W. Henderson Co..	do..... do.....	a5,000	a10.00	612	10	44	
ARETHUSA ⁶	6,150		332 0	42 2	20 11	1893	Stockton, England..	Craig, Taylor & Co.....	do..... do.....	a 1,700	a10.00	885	10	32	
Brutus ⁷	6,900	2,314	321 6	41 6	23 1	1894	South Shields, Eng- land.	J. Rodhead & Sons.....	do..... 2 pl. m	a 1,200	a10.00	660	10	30	
CAESAR ⁸	5,920	2,072	310 0	43 11	21 9	1896	Stockton, England..	Ropner & Sons.....	do..... Sch...	a 1,600	a10.00	770	11	30	
CYCLOPS.....	19,360	7,055	520 0	65 0	22 8	1909	Philadelphia, Pa....	Wm. Cramp & Sons.....	2 screws. 4 pl. m	a 6,750	14.01	2,280	13	91	
HANNIBAL ⁹	4,000		263 4	39 3	21 7	1898	Sunderland, England	J. Blumer & Co.....	Screw... Sch...	a 1,100	9.00	491	0	25	
HECTOR.....	11,230	3,902	385 0	63 0	24 8	1908-9	Sparrows Point, Md.	Maryland Steel Co.....	2 screws. 2 masts	d3,121	12.87	837	11	71	
JASON.....	19,132		514 0	65 0	27 8	1911	do.....	do.....	do..... do.....	e7,200	14.32	2,048	13	91	
JUPITER.....	19,360		520 0	65 0	27 8	1911	Mare Island, Cal....	United States.....	Electro. 4 pl. m	d7,200	14.00	2,092	13	91	
JUSTIN ¹⁰	4,680		277 0	39 0	21 9	1891	Middleboro, England	R. Dixon & Co.....	Screw... Sch...	a 678	0.98	171	10	23	
Kanwha.....	14,500		455 0	56 0	23 2	1912-15	Mare Island, Cal....	United States.....	2 screws. 2 masts	a 5,200	a14.00	1,681	12	94	
LEONIDAS ¹¹	4,223		283 3	39 2	17 7	1895	Sunderland, England	S. P. Austin & Son (Ltd.)	Screw... Sch...	a 1,109	8.50	265	10	25	
MARS.....	11,230	3,902	385 0	63 0	24 8	1908-9	Sparrows Point, Md.	Maryland Steel Co.....	2 screws. 2 masts	d3,618	12.65	837	11	71	
MANSHAN ¹²	4,530		287 0	39 0	20 9	1896	Grangemouth, Scot- land.	Grangemouth Dockyard Co.	Screw... 2 pl. m	a 1,400	10.50	437	0	30	
NEPTUNE.....	19,370		520 0	65 0	27 7	1909	Sparrows Point, Md.	Maryland Steel Co.....	Turbine. do.....	d5,409	12.03	2,048	13	91	
NEREUS.....	10,000		500 0	62 0	27 8	1911-13	Newport News, Va..	Newport News S. B. & D. Co.	2 screws. 2 masts	d 6,004	14.58	2,048	13	91	
NERO ¹³	6,360	2,204	312 0	41 0	22 0	1895	Sunderland, England	J. L. Thompson & Son.....	Screw... Sch...	a 1,000	a9.00	307	10	31	
ORION.....	19,132		514 0	65 0	27 8	1911	Sparrows Point, Md.	Maryland Steel Co.....	2 screws. 2 masts	d6,943	14.47	2,048	13	91	
PROTEUS.....	19,000		500 0	62 0	27 8	1911-13	Newport News, Va..	Newport News S. B. & D. Co.	do..... do.....	d7,207	14.07	2,048	13	91	
<i>Stern</i> ¹⁴	4,842		283 0	40 8	21 3	1890	Wilmington, Del....	Harlan & Hollingsworth..	Screw... Sch...	a 1,600	11.00	305	9	30	
<i>Sterling</i> ¹⁵	5,663		275 0	37 0	22 6	1881	Port Glasgow, Scot- land.	Duncan & Co.....	do..... do.....	a 1,000	11.00	409	9	30	
VULCAN.....	11,230	3,902	385 0	63 0	24 8	1908-9	Sparrows Point, Md.	Maryland Steel Co.....	2 screws. 2 masts	d3,738	12.82	837	11	71	
<i>Converted yachts.</i>															
AILEEN ¹⁶	162		120 0	20 0	8 0	1896	Chester, Pa.....	John Roach.....	Screw... Sch...	500	14.00	40	
DOROTHEA ¹⁷	594		182 4	23 5	11 5	1897	Philadelphia, Pa....	Wm. Cramp & Sons.....	do..... do.....	1,658	a14.00	80	...	60	
EAGLE ¹⁸	454		155 0	24 0	11 0	1890	Wilmington, Del....	Harlan & Hollingsworth..	do..... Ono...	800	a12.50	63	4	63	
ELFRIDA ¹⁹	164		101 6	18 0	7 0	1889	do.....	do..... do.....	do..... Sch...	250	10.50	24	
LEOCESTER ²⁰	783		204 0	27 2	12 0	1891	Philadelphia, Pa....	Neale & Levy.....	do..... do.....	a 2,000	17.60	123	0	70	
HAWK ²¹	375		145 0	22 0	11 0	1891	Paisley, Scotland..	Fleming & Ferguson.....	do..... do.....	1,000	14.50	72	4	40	
HUNTRESS ²²	82		97 10	10 0	7 3	1893	Nyack, N. Y.....	Chas. L. Seabury & Co....	do..... Sch...	e 260	10.00	17	
MAYFLOWER ²³	2,690		273 0	30 0	17 4	1896	Clydebank, Scotland	J. & Q. Thomson.....	2 screws. do.....	2,400	14.50	538	8	106	
ONIDA ²⁴	150		110 11	18 0	7 6	1896	Bath, Mo.....	Iath Iron Works.....	Screw... do.....	350	12.00	20	
SCORPION ²⁵	775		212 0	28 1	11 0	1896	South Brooklyn, N. Y.	John N. Robbins.....	2 screws. do.....	2,800	17.85	136	7	95	
Stranger ²⁶	a 369		164 7	23 7	9 3	1880	Philadelphia, Pa....	Wm. Cramp & Sons.....	Screw... do.....	e 920	14.00	51	
SYLVIA ²⁷	a 152		123 8	20 0	7 6	1893	Chester, Pa.....	John Roach.....	do..... do.....	650	15.00	48	3	28	
VIXEN ²⁸	806		130 0	18 0	10 0	1882	Glasgow, Scotland..	A. Stephen & Sons.....	do..... do.....	a 105	9.00	91	
WASP ²⁹	630		182 3	23 0	12 8	1896	Elizabethport, N. J.	Lewis Nixon.....	do..... do.....	a 1,250	a16.00	105	6	74	
YANKTON ³⁰	a 975		180 0	23 0	12 0	1893	Philadelphia, Va....	Wm. Cramp & Sons.....	do..... do.....	a 1,800	a15.60	81	4	32	
			185 0	27 0	13 10	1893	Leith, Scotland.....	Rainage & Ferguson.....	do..... do.....	a 750	a14.00	173	8	78	

¹ Formerly British st. s. Celtic King.² Formerly British st. s. Culgoa.³ Formerly British st. s. Port Chalmers.⁴ Formerly a St. s. John Engls (77240).⁵ U. S. Q. M. D. Relief.⁶ Formerly st. s. Creolo (127166).⁷ Formerly British st. s. Abarenda.⁸ Formerly British st. s. Lucellino.⁹ Formerly Norwegian st. s. Peter Jensen.¹⁰ Formerly British st. s. Kinglor.¹¹ Formerly British st. s. Joseph Holland.¹² Formerly British st. s. Justin.¹³ Formerly British st. s. Elizabeth Holland.¹⁴ Formerly British st. s. Nanshan.¹⁵ Formerly British st. s. Whitgift.¹⁶ Formerly British st. s. Norse King.¹⁷ Formerly st. s. Sterling (110744).¹⁸ Formerly st. y. Alcon (107200).¹⁹ Formerly st. y. Almy (106794).²⁰ Formerly st. y. Elfrida (136040).²¹ Formerly st. y. Corsair (126777).²² Formerly British st. y. Hornblow.²³ Formerly st. y. Huntress (96300).²⁴ Formerly British st. s. Mayflower.²⁵ Formerly st. y. Ilwaco (100611).²⁶ Formerly st. y. Boverlei (116730).²⁷ Formerly st. y. Stranger (115713).²⁸ Formerly British st. y. Sylvia.²⁹ Formerly st. y. Josephine (77232).³⁰ Formerly st. y. Columbia (127018).³¹ Formerly British st. y. Penelope.³² Estimated.³³ Mean draft loaded.³⁴ Subject to possible change.³⁵ Main engines only.³⁶ Designed J. H. P. main engines only.³⁷ Purchased before document issued.³⁸ Length overall.³⁹ Tons of fuel oil.

VESSELS OF THE UNITED STATES NAVY—Continued.

Name and class of vessel.	Displacement (normal coal supply).	Net tonnage for Suez Canal.	Dimensions.			Built.			Propulsion.	Rig and number of masts.	Total indicated horsepower on total.	Speed.	Coal capacity (in bunkers) (42 cu. ft. to ton).		Complement.	
			Length on load water line.	Extreme breadth.	Mean draft.	When.	Where.	By whom.					Tons.	Men.		
<i>Tugs.</i>	<i>Tons.</i>		<i>ft. in.</i>	<i>ft. in.</i>	<i>ft. in.</i>						<i>Knots.</i>	<i>Tons.</i>				
Aconiac ¹	187		81 5	10 0	8 5	1891	Nowport News, Va..	Newport News S. B. & D. D. Co.	Screw.....	250	10.00	34		8		
ACTIVE ²	206		4107 0	22 0	10 0	1858	San Francisco, Cal..	Union Iron Works.....	do.....	600	12.00	82		8		
ALICE ³	358		101 0	25 0	8 0	1893	Tomkins Cove, N. Y.	Rodermont & Co.....	do.....	250	10.00	15		8		
Apacho ⁴	650		141 0	29 0	10 0	1890	Totenville, N. Y.	A. C. Brown & Co.....	do.....	550	10.00	120		8		
Choclat ⁵	350		01 0	20 0	10 0	1892	Philadelphia, Pa....	Neale & Lory.....	do.....	183	10.00	72		8		
Fortune ⁶	450		4137 0	20 10	0 0	1865	Boston, Mass.....	Judith Tallow.....	do.....	340	10.00	111		20		
Herules ⁷	108		101 0	20 0	0 0	1858	Camden, N. J.....	John H. Dialogue & Son..	do.....	350	12.00	41		8		
IROQUOIS ⁸	702		462 0	28 0	13 6	1892	San Francisco, Cal..	Union Iron Works.....	Screw.....	1,000	13.25	210		33		
IWARA.....	102		0 02 0	20 11 1/2	8 0	1891	Boston, Mass.....	City Point Iron Works...	do.....	300	11.50	30		8		
MASSASOIT ⁹	202		80 5 10	0 0	8 0	1898	Philadelphia, Pa....	Neale & Lory.....	do.....	150	0.00	35		8		
Modoc ¹⁰	241		00 0 20	10 0	0 3	1890	Camden, N. J.....	John H. Dialogue & Son..	do.....	175	10.00	41		8		
MOHAWK ¹¹	420		4104 0	24 0	11 0	1893	Nowburgh, N. Y....	Marvel & Co.....	do.....	400	12.00	33		8		
MARKEETA.....	102		0 02 0	20 11 1/2	8 0	1891	Boston, Mass.....	City Point Iron Works...	do.....	300	11.50	30		8		
NAVAJO ¹²	800		141 4 27	0 14 1	1907	1907	Philadelphia, Pa....	Neale & Lory.....	do.....	935	12.00	30		25		
ONTARIO.....	1,120		175 0 34	0 12 0	1911	1911	Camden, N. J.....	New York S. B. Co.....	do.....	1,617	13.25	445	3	34		
ORCEOLA ¹³	571		4125 5 20	3 14 0	1896	1896	Philadelphia, Pa....	Charles Hillman.....	do.....	1,000	14.00	154		20		
PATASCO.....	755		148 0 29	0 12 3	1907-09	1907-09	Portsmouth, N. H....	United States.....	2 screws.	1,600	13.00	324		34		
PATUXENT.....	755		148 0 29	0 12 3	1907-09	1907-09	Norfolk, Va.....	United States.....	2 screws.	1,600	13.00	324		34		
Powder ¹⁴	275		112 0 27	3 7 0	1890	1890	Norfolk, Va.....	Rodermont & Co.....	do.....	250	10.00	17		8		
PRYTUCKET.....	225		92 0 21	1 8 0	1898	1898	Mara Island, Cal....	United States.....	do.....	500	12.20	31		8		
PRYBUCKET.....	210		92 0 21	1 0 0	1898	1898	Now York, N. Y....	do.....	do.....	450	12.00	29		8		
PENTUCKET.....	210		92 0 21	1 0 0	1903	1903	Boston, Mass.....	do.....	do.....	450	12.00	29		8		
PROHA.....	457		131 0 25	0 10 6	1897	1897	Philadelphia, Pa....	Neale & Lory.....	do.....	270	0.00	70		8		
PISCATAQUA ¹⁵	854		4149 0 28	7 12 0	1897	1897	West Hay City, Mich.	F. W. Wheeler & Co.....	do.....	2,000	10.00	242		30		
Pontiac ¹⁶	401		124 4 27	0 0 0	1891	1891	Athens, N. Y.....	Peter MacLellan.....	do.....	425	10.50	40		8		
POTOMAC ¹⁷	785		138 0 28	0 12 0	1897	1897	West Hay City, Mich.	F. W. Wheeler & Co.....	do.....	2,000	10.00	205		36		
POTOWATAN ¹⁸	104		101 0 21	0 10 0	1892	1892	Hallimore, Md.....	Maryland Steel Co.....	do.....	397	13.00	58		8		
Rapido ¹⁹	180		98 0 10	4 7 0	1891	1891	Curmea, Spain.....	United States.....	1 mast.	125	10.00	14		8		
ROCKET.....	270		93 0 28	0 0 0	1900	1900	Wilmington, Del....	Pusey & Jones.....	Screw.....	450	8.00	34		8		
SAMOSSET.....	225		92 0 21	0 8 0	1895-97	1895-97	Norfolk, Va.....	United States.....	do.....	450	12.00	31		8		
SEBAGO ²⁰	213		99 0 21	0 8 0	1893	1893	Camden, N. J.....	John H. Dialogue & Son..	do.....	600	12.00	31		8		
Stow ²¹	155		84 0 10	9 8 0	1892	1892	Philadelphia, Pa....	Neale & Lory.....	do.....	200	10.00	40		8		
SONOMA.....	1,120		4175 0 34	0 12 0	1911	1911	Camden, N. J.....	New York S. B. Co.....	do.....	1,600	13.03	445	3	34		
SOTOYOMA.....	210		92 0 21	0 0 0	1903	1903	Mara Island, Cal....	United States.....	do.....	600	11.10	20		8		
Standish ²²	450		4137 0 20	0 0 0	1865	1865	Boston, Mass.....	Judith Tallow.....	do.....	340	10.00	82		8		
Tecumseh ²³	221		100 0 21	0 8 2	1890	1890	Camden, N. J.....	John H. Dialogue & Son..	do.....	200	11.00	41		8		
TRAFFIC ²⁴ (derrick lighter).	250		4100 0 29	4 0 0	1891	1891	B. Brooklyn, N. Y..	D. McCarty.....	do.....	100	10.00			8		
TRANSFER.....	694		110 0 30	0 10 0	1901-05	1901-05	Now York, N. Y....	United States.....	do.....					8		
THURON ²⁵	212		4 00 0 20	0 0 0	1858	1858	Camden, N. J.....	John H. Dialogue & Son..	Screw.....	300	13.00	40		8		
UNADILLA.....	355		4110 0 25	0 11 0	1895	1895	Mara Island, Cal....	United States.....	do.....	600	12.00	(A)		8		
UNCAS ²⁶	441		110 3 25	0 12 0	1893	1893	Camden, N. J.....	John H. Dialogue & Son..	do.....	750	12.00	123		25		
Vigilant ²⁷	300		116 0 21	0 0 0	1853	1853	Philadelphia, Pa....	Wm. Cramp & Sons.....	do.....	450	12.00	77		8		
Waban ²⁸	150		85 0 17	0 8 0	1880	1880	do.....	do.....	do.....	450	13.00	31		8		
WAHNETA ²⁹	152		0 92 6 20	11 1/2 8 0	1891	1891	Boston, Mass.....	City Point Iron Works...	do.....	300	11.50	30		8		
WOMPATUCK ³⁰	462		117 0 25	6 12 0	1896	1896	Wilmington, Del....	Harlan & Hollingsworth.	do.....	650	13.00	153		25		
<i>Special type.</i>																
Baltimore.....	4,413	41,700	327 0 48	7 19 0	1887-88	1887-88	Philadelphia, Pa....	Wm. Cramp & Sons.....	2 screws.	8,078	20.10	1,092	18	350		
LEBANON ³¹	3,255		249 0 37	4 17 3	1894	1894	do.....	do.....	1 screw.	1,000	10.00	102	5	51		
MONTGOMERY.....	2,072	7,687	257 0 37	0 14 6	1880-94	1880-94	Baltimore, Md.....	Columbian Iron Works...	2 screws.	5,584	10.00	271	10	210		
Panther ³²	3,380		1,012 304	8 40 8	1850	1850	Philadelphia, Pa....	Wm. Cramp & Sons.....	Screw.....	3,200	13.60	691	10	200		
PROMETHEUS.....	12,585	4,350	450 0 60	1 20 0	1907-10	1907-10	Navy Yard, Mara Island, Cal.	United States.....	2 screws.	47,600	10.00	1,014	10	228		

¹ Formerly st. s. El Toro (130100).² Formerly st. s. Active (100501).³ Formerly st. s. Alice (107408).⁴ Formerly st. s. J. D. Jones (70830).⁵ Formerly st. s. C. G. Coyle (3550).⁶ Formerly st. s. Hercules (03943).⁷ Formerly st. s. Fearless (120380).⁸ Formerly st. s. Alfred W. Hooff (107350).⁹ Formerly st. s. Enterpris (130109).¹⁰ Formerly st. s. Thomas P. Fowler (145641).¹¹ Formerly st. s. General Itzhard (201001).¹² Formerly st. s. Whitthrop (81641).¹³ Formerly st. s. John Dwight (7730).¹⁴ Formerly st. s. William H. Brown (81581).¹⁵ Formerly st. s. Right Arm (110992).¹⁶ Formerly st. s. Robert W. Willmot (111103).¹⁷ Formerly st. s. Penwood (160555).¹⁸ Formerly Spanish st. s. Rapido (prize).¹⁹ Formerly st. s. Hortense (00227).²⁰ Formerly st. s. P. H. Wiso (160576).²¹ Built for United States or purchased before document issued.²² Formerly st. s. Edward Luckenbach (130348).²³ Formerly st. s. Trufflo (145574).²⁴ Formerly st. s. Douglas H. Thomas (157220).²⁵ Formerly st. s. Walter A. Luckenbach (81450).²⁶ Formerly st. s. Vigilant (83702).²⁷ Formerly st. s. Confidence (125843).²⁸ Formerly st. s. Atlas (102740).²⁹ Formerly st. s. Lebanon (141357).³⁰ Formerly st. s. Venezuela (101010).^a Length between perpendiculars.^b One mast and one derrick.^c Estimated.^d Length over all.^e Main engines only.^f Two pole masts.^g Derrick mast.^h 7,885 gallons oil fuel.ⁱ Subject to possible change.^j Mean draft loaded.

VESSELS OF THE UNITED STATES NAVY—Continued.

Name and class of vessel.	Displacement (normal coal supply).	Net tonnage for Suez Canal.	Dimensions.			Built.			Propulsion.	Rig and number of masts.	Total indicated horsepower on trial.	Speed.	Coal capacity (in bunkers) (42 cu. ft. to ton).	Complement.	
			Length on load water line.	Extreme breadth.	Mean draft.	When.	Where.	By whom.						Officers.	Men.
<i>Special type—Con.</i>	<i>Tons.</i>		<i>Ft. in.</i>	<i>Ft. in.</i>	<i>Ft. in.</i>						<i>Knots.</i>	<i>Tons.</i>			
SAN FRANCISCO a.	4,083	61,200	310 0	40 2	18 0	1887-90	San Francisco, Cal.	Union Iron Works.....	2 screws.	2 mil. in	10.82	640	16	323	
VESTAL.....	12,585		450 0	60 1	26 0	1903-09	New York, N. Y.	United States.....	do.	4 pl. in	10.00	683	12	91	
VERUVIUS b.	630		252 4	20 6	10 7	1837-90	Philadelphia, Pa.	Wm. Cramp & Sons.....	do.	1 Polo.	21.65	135	4	31	
<i>Unserviceable for war purposes.</i>															
Adams (obsolete).	1,400		4160 0	35 03	14 10	1874-70	Boston, Mass.	D. McKay and U. S.	Screw...	Bark..	800	0.80	144	...	130
Boxer.....	340		108 0	29 0	0 2	1903-05	Portsmouth, N. H.	United States.....	do.	do.			4	60	
CONSTELLATION.....	1,070		4170 0	42 0	20 0	1797	Baltimore, Md.	do.	Sails...	Shlp..			15	100	
Constitution.....	2,200		175 0	45 0	20 0	1797	Boston, Mass.	do.	do.	do.					
GUMBERLAND (training ship).	1,800	1,409	176 5	45 8	10 5	1903-07	do.	do.	Sails...	Bark..			102	16	
Essex (obsolete).	1,375		185 0	35 0	14 3	1874-70	do.	do.	1 screw...	do.	1,200	10.50	159	...	6
Franklin J.....	5,170		235 0	54 3	24 3	1885-05	Kittery, Me.	do.	None...	None				214	
Gopher.....	840		160 0	28 0	11 0	1871	New York, N. Y.	Dehnmeter & Black.	Screw...	Sch..	300	0.00	82	...	
Granite State c.	4,150		100 3	53 0	25 0	1818-63	Kittery, Me.	United States.....	do.	do.					
Hartford.....	2,700	61,273	220 0	44 0	18 2	1858	Boston, Mass.	do.	1 screw...	Bark..	2,000	12.00	208	14	236
INTREPID (training ship).	1,800		176 5	45 8	10 5	1903-07	Mare Island, Cal.	do.	do.	do.			102	16	
Lancaster.....	3,250		235 8	46 0	19 2	1858	Philadelphia, Pa.	do.	Screw...	Shlp..	0.60	334	...	147	
PHILADELPHIA.....	4,410		327 0	48 73	19 0	1887-90	do.	Wm. Cramp & Sons.....	2 screws.	None	8,815	10.03	648	...	187
Portsmouth.....	1,125		4163 0	38 3	10 0	1843	Kittery, Me.	United States.....	do.	Shlp..			15	...	
Relna Mercedes d.	2,816		292 0	43 3	10 9	1897	Cartagena, Spain	Spain.....	None...	do.			100	...	01
Rheinond J.....	2,700		225 0	42 6	17 4	1858	Norfolk, Va.	United States.....	do.	do.	0.60	271	...		
SOUTHERN e (prison ship).	3,100		4283 0	38 10	21 0	1859	Sunderland, England	R. Thompson Sons & Co.	Screw...	None	0.00	350	0	101	
Topeka (prison ship).	2,255		251 0	35 0	17 8	1881	Kiel, Germany.	G. Howaldt.....	2 screws.	Sch..	2,200	10.00	403	...	77
Wolverino.....	685		164 11	27 0	0 0	1854	Erie, Pa.	Blackhouse & Tomlinson.	Screw...	do.	305	10.5	118	...	82
Yantlo f.....	600		180 0	30 0	12 2	1864	Philadelphia, Pa.	United States.....	do.	Bark..	310	8.30	133	...	
<i>UNDER CONSTRUCTION.</i>															
<i>Battleships.</i>															
NEVADA.....	27,500		575 0	05 23	28 0	1912	Quincy, Mass.	Fore River S. & B. Co....	Turbine.	2 cogs.	220,500	20.50	42,000	55	808
OKLAHOMA.....	27,500		575 0	05 23	28 0	1912	Camden, N. J.	New York S. B. Co.	2 screws.	do.	24,800	20.50	42,000	55	808
PENNSYLVANIA.....	31,400		660 0	07 03	23 10	1913	Newport News, Va.	Newport News S. B. & D. Co.	Turbine.	do.	31,500	21.00	42,322	65	972
ARIZONA.....	31,400		660 0	07 03	23 10	1913	New York, N. Y.	United States.....	do.	do.	31,500	21.00	42,322	65	972
CALIFORNIA.....	32,000		650 0	07 43	30 0	1911	do.	do.	4 screws.	do.	(c)	21.00	42,300	58	817
MISSISSIPPI.....	32,000		650 0	07 43	30 0	1911	Newport News, Va.	Newport News S. B. & J. H. Co.	Turbine.	do.		21.00	42,300	58	817
IDAHO.....	33,000		600 0	07 43	30 0	1914	Camden, N. J.	New York S. B. Co.	do.	do.		21.00	42,200	58	817
<i>Torpedo boat destroyers.</i>															
WINSTON.....	1,050		300 0	30 4	0 0	1912	Philadelphia, Pa.	Wm. Cramp & Sons.....	Turbine.	2 masts	17,000	20.00	4300	5	77
CUSHING.....	1,050		300 0	30 4	0 0	1912	Quincy, Mass.	Fore River S. B. Co.	do.	do.	17,000	20.00	4300	5	77
ERICSSON.....	1,090		300 0	30 0	0 0	1912	Camden, N. J.	New York S. B. Co.	do.	do.	17,000	20.00	4300	5	77
THOR.....	1,090		310 0	29 83	0 13	1913	Quincy, Mass.	Fore River S. B. Co.	do.	do.	17,000	20.50	4290	5	77
PENNSYLVANIA.....	1,090		310 0	29 83	0 13	1913	Philadelphia, Pa.	Wm. Cramp & Sons.....	do.	do.	18,000	20.50	4290	5	77
PORTER.....	1,090		310 0	29 83	0 13	1913	do.	do.	do.	do.	18,000	20.50	4290	5	77
WADSWORTH.....	1,090		310 0	29 83	0 13	1913	Bath, Me.	Bath Iron Works.....	do.	do.	17,500	20.00	4290	5	77
JACOB JONES.....	1,050		310 0	29 83	0 8	1913	Camden, N. J.	New York S. B. Co.	do.	do.	17,000	20.50	4290	5	77
WAINWRIGHT.....	1,150		310 0	29 83	0 8	1913	do.	do.	do.	do.	17,000	20.50	4290	5	77
SAMPSON.....	1,120		310 0	29 10	0 7	1911	Quincy, Mass.	Fore River S. B. Co.	do.	do.		20.50	4290	5	77
HOWAN.....	1,120		310 0	29 10	0 7	1911	do.	do.	do.	do.		20.50	4290	5	77
DAVIS.....	1,075		310 0	29 10	0 3	1915	Bath, Me.	Bath Iron Works.....	do.	do.		20.00	4290	5	77
ALLEN.....	1,075		310 0	29 10	0 3	1915	do.	do.	do.	do.		20.00	4290	5	77
WILKES.....	1,110		310 0	29 10	0 0	1915	Philadelphia, Pa.	Wm. Cramp & Sons.....	do.	do.		20.50	4290	5	77
SHAW.....	1,110		310 0	29 10	0 6	1915	Mare Island, Cal.	United States.....	do.	do.		20.50	4290	5	77

¹ Torpedo cruiser for use as torpedo training vessel.

² Formerly U. S. B. Fern.

³ Formerly U. S. B. Now Hampshire.

⁴ Formerly Spanish s. a. Relna Mercedes (prize).

⁵ Formerly British s. s. Southern.

^a Mine planter.

^b Subject to possible change.

^c Estimated.

^d Length between perpendiculars.

^e 150 additional apprentice seaman.

^f Unit for service.

^g Estimated, main engines only.

^h Estimated S. H. P.

ⁱ Tons of fuel oil.

VESSELS OF THE UNITED STATES NAVY—Continued.

Name and class of vessel.	Displacement (normal coal supply).	Net tonnage for Suez Canal.	Dimensions.			Built.			Propulsion.	Rig and number of masts.	Total indicated horsepower on trial.	Speed.	Coal capacity (in bunkers) (42 cu. ft. to ton).	Complement.	
			Length on load water line.	Extreme breadth.	Mean draft.	When.	Where.	By whom.						Officers.	Men.
<i>Submarine torpedo boats,^a</i>	<i>Tons.</i>		<i>Fl. in.</i>	<i>Fl. in.</i>	<i>Fl. in.</i>						<i>Knots.</i>	<i>Tons.</i>			
G-2.....						1909	Newport News, Va.	Newport News S. H. & D. D. Co.							
G-3.....						1910	Bridgeport, Conn.	Lake Torpedo Boat Co.							
I-1.....						1913	Quincy, Mass.	Fore River S. H. Co.							
I-2.....						1913	do.	do.							
I-3.....						1913	do.	do.							
I-4.....						1913	do.	do.							
I-5.....						1914	Bridgeport, Conn.	Lake Torpedo Boat Co.							
I-6.....						1914	Long Beach, Cal.	Craig S. H. Co.							
I-7.....						1914	do.	do.							
I-8.....						1914	Navy Yard, Portsmouth, N. H.	Lake Torpedo Boat Co.							
L-0.....						1914	Quincy, Mass.	Fore River S. H. Co.							
L-10.....						1914	do.	do.							
L-11.....						do.	do.	do.							
M-1.....						1913	do.	do.							
N-1.....						do.	Seattle, Wash.	do.							
N-2.....						do.	do.	do.							
N-3.....						do.	do.	do.							
N-4.....						do.	Bridgeport, Conn.	Lake Torpedo Boat Co.							
N-5.....						do.	do.	do.							
N-6.....						do.	do.	do.							
N-7.....						do.	do.	do.							
Rehlay.....						do.	Quincy, Mass.	Fore River S. H. Co.							
<i>Submarine tender.</i>															
BUSHNELL.....	3,580		300 0	45 8	15 0	1913	Seattle, Wash.	Seattle Construction & D. D. Co.	1 screw	Sch...	2,500	14.00	4,000	20 140	
<i>Destroyer tender.</i>															
MELVILLE.....	7,150		400 0	54 5½	20 0	1913	Camden, N. J.	New York S. H. Co.	do.	do.	3,800	15.00	4,000	22 140	
<i>Fuel ships.</i>															
Chiyama.....							Maro Island, Cal.	United States							
MAUMBLE.....	14,500		455 0	60 0	20 2	1913	do.	do.	2 screws.	2 masts	5,200	14.00	11,581	10 140	
<i>Supply ship.</i>															
Number 1.....	8,500		400 0	55 2½	20 8	1914	Navy Yard, Boston.	do.	do.	do.	4,000	14.00	41,000 150	
<i>Transport.</i>															
Number 1.....	10,000		400 0	61 1	19 10½	1914	Navy Yard, Philadelphia.	do.	do.	do.	4,000	14.00	41,200 200	

^a Data for submarines confidential.^b Molded.^c Estimated.^d Tons of fuel oil.^e S. H. P.

VESSELS OF THE QUARTERMASTER CORPS, UNITED STATES ARMY.

Name.	Rtg.	Gross tonnage.	Net tonnage.	Length.	Breadth.	Depth.	When built.	Where built.	Material.	Complement.	
										Officers.	Crew.
<i>Transports.</i>											
McClellan ¹	St. s.	3,006	1,823	330.0	38.2	27.5	1885	Newcastle, England.....	Steel....	11	107
Burnside ²	St. s.	2,194	1,405	285.2	30.7	20.0	1882do.....	Iron.....	11	62
Shorman ³	St. s.	5,780	3,725	445.0	49.2	30.0	1893	Belfast, Ireland.....	Steel....	13	172
Shoridan ⁴	St. s.	5,073	3,654	445.5	49.2	30.0	1892do.....do.....	13	172
Logan ⁵	St. s.	5,072	3,653	445.5	49.2	30.0	1892do.....do.....	13	172
Thomas ⁶	St. s.	5,790	3,653	445.5	49.2	29.8	1894do.....do.....	13	172
Hulford ⁷	St. s.	5,040	3,621	370.8	44.2	28.8	1890do.....do.....	11	125
Kilpatrick ⁸	St. s.	5,046	3,647	370.8	44.2	28.0	1890do.....do.....	11	125
Crook ⁹	St. s.	4,120	2,703	420.0	47.0	20.5	1882	Dumbarton, Scotland.....do.....	13	139
Meado ¹⁰	St. s.	5,041	3,375	488.0	44.2	34.9	1874	Greenock, Scotland.....	Iron....	11	138
Warron ¹¹	St. s.	4,243	2,610	370.7	44.3	26.5	1889	Stettin, Germany.....	Steel....	10	138
Sumner ¹²	St. s.	3,458	2,182	351.1	43.0	26.0	1883	Hamburg, Germany.....do.....	11	118
Dix ¹³	St. s.	6,839	4,607	445.0	62.1	23.8	1892	Sunderland, England.....do.....	11	82
Liscum ¹⁴	St. s.	1,072	696	248.0	31.2	17.0	1878	Newcastle-on-Tyne, England.....	Iron....	8	60
Morrilt.....	St. s.	2,898	1,411	300.0	45.0	29.3	1012	Shanghai, China.....	Steel....	10	107
<i>Ferryboats.</i>											
General Hancock.....	St. s.	309	198	102.0	23.0	10.0	† 1898	Wilmington, Del.....	Steel....	2	6
General Otis.....	St. s.	389	247	114.0	32.2	12.3	† 1010do.....do.....	4	13
<i>Submarine-mine planters.</i>											
General S. M. Mills.....	St. s.	590	401	165.0	32.0	17.0	† 1909	Camden, N. J.....	Steel....	5	13
General J. M. Schofield.....	St. s.	590	401	165.0	32.0	17.0	† 1909do.....do.....	5	13
General R. F. Frank.....	St. s.	590	401	165.0	32.0	17.0	† 1909do.....do.....	5	13
General E. O. O. Crook.....	St. s.	590	401	165.0	32.0	17.0	† 1909	Wilmington, Del.....do.....	5	13
General Henry J. Hunt.....	St. s.	447	304	160.0	30.0	13.9	† 1904	Philadelphia, Pa.....do.....	5	27
General Henry Knox.....	St. s.	447	304	160.0	30.0	13.0	† 1904do.....do.....	5	27
Col. George Arntstead.....	St. s.	447	304	160.0	30.0	13.0	† 1904do.....do.....	5	13
Maj. Samuel Ringgold.....	St. s.	447	304	160.0	30.0	13.0	† 1904do.....do.....	5	13
<i>Passenger and freight steamers.</i>											
General J. W. Jacobs.....	St. p.	310	232	125.5	26.6	4.3	† 1908	Portland, Ore.....	Wood...	0	14
General Jeff O. Davis ¹⁵	St. p.	277	184	120.0	22.0	4.0	1898	Victoria, British Columbia.....do.....	0	15
El Agudor ¹⁶	St. s.	390	238	145.6	30.0	15.0	1900	San Francisco, Cal.....	Steel....	4	11
General Joseph E. Johnston.....	St. s.	349	212	130.0	27.0	13.0	† 1904	Sparrows Point, Md.....do.....	4	9
General Minlin.....	St. s.	389	250	130.0	27.0	12.1	† 1904	San Francisco, Cal.....do.....	4	10
General Nathaniel Greene.....	St. s.	349	210	130.0	27.0	13.0	† 1904	Wilmington, Del.....do.....	4	9
General Thomas S. Joseph.....	St. s.	340	210	130.0	27.0	13.0	† 1904do.....do.....	4	10
General Geo. H. Weeks.....	St. s.	311	104	120.0	24.0	12.5	† 1010	Philadelphia, Pa.....do.....	4	8
General B. B. Holabird.....	St. s.	341	104	120.0	24.0	12.5	† 1010do.....do.....	4	8
General D. S. Stanley.....	St. s.	341	101	120.0	24.0	12.5	† 1910do.....do.....	4	8
General Robert Swartwout.....	St. s.	280	185	110.0	24.5	13.3	† 1905do.....do.....	4	7
General H. N. Batchelder.....	St. s.	280	185	110.0	24.5	13.3	† 1905do.....do.....	4	8
General Timothy Pickens.....	St. s.	280	185	110.0	24.5	13.3	† 1905do.....do.....	4	8
General Melza.....	St. s.	292	175	132.0	26.0	10.3	† 1892	Camden, N. J.....do.....	4	9
General McDowell.....	St. s.	160	90	124.0	23.0	12.0	† 1890	San Francisco, Cal.....do.....	5	12
Henry Wilson.....	St. s.	248	169	110.0	24.5	10.0	† 1903	Wilmington, Del.....do.....	4	7
Brigg Carroll.....	St. s.	248	169	110.0	24.5	10.0	† 1903do.....do.....	4	7
General Barry ¹⁷	St. s.	56	36	85.0	17.0	5.5	1890	Peekskill, N. Y.....	Wood...	4	4
General Howe ¹⁸	St. s.	74	49	76.1	18.4	6.7	1897	Yonkers, N. Y.....do.....	2	3
Major Guy Howard.....	St. s.	92	59	80.0	18.0	6.7	† 1903	Portland, Ore.....do.....	2	3
Charkwright ¹⁹	St. s.	114	78	104.0	20.0	6.0	† 1901	Tacoma, Wash.....do.....	4	7
Major Evan Thomas.....	St. s.	250	135	105.0	20.0	6.0	† 1904	Ballard, Wash.....do.....	4	7
<i>Cable steamers.</i>											
Joseph Henry.....	St. s.	601	409	160.0	32.0	17.0	† 1908	Newport News, Va.....	Steel....	4	13
Cyrus W. Field.....	St. s.	235	140	133.0	32.5	1.4	1901	Hartford, Conn.....	Wood...	4	12
<i>Tugs and artillery steamers.</i>											
Bloom ²⁰	St. s.	581	337	148.4	29.3	18.0	1898	Philadelphia, Pa.....	Steel....	1	10
Itano ²¹	St. s.	135	67	90.4	20.5	10.0	1890do.....	Iron....	2	0
Gibson ²²	St. s.	69	40	71.9	10.0	8.8	1897	Tompkins Cove, N. Y.....	Wood...
Lieut. Alonso H. Cushing.....	St. s.	108	53	95.0	20.0	10.0	† 1899	Baltimore, Md.....	Steel....
Lieut. Chas. W. Donaldson.....	St. s.	40	24	70.5	15.5	8.5	1907	Valdez, Alaska.....	Wood...	2	2
Captain Train.....	St. s.	62	40	85.0	18.7	6.0	† 1875	New York, N. Y.....do.....	2	3
Colonel Wilkoff ²³	St. s.	38	27	69.7	10.3	6.5	1899	New Baltimore, N. Y.....do.....	2	2

¹ Formerly Br. st. s. Port Victor.
² Formerly Sp. st. s. Rita.
³ Formerly Br. st. s. Mobile.
⁴ Formerly Br. st. s. Massachusetts.
⁵ Formerly Br. st. s. Manikola.
⁶ Formerly Br. st. s. Minnowaska.
⁷ Formerly Br. st. s. Mississippi.
⁸ Formerly Br. st. s. Michigan.
⁹ Formerly Br. st. s. Romania.

¹⁰ Formerly Br. st. s. Herlin.
¹¹ Formerly Gor. st. s. Scandia.
¹² Formerly U. S. S. Cassius.
¹³ Formerly Br. st. s. Banton.
¹⁴ Formerly Br. st. s. Kong See.
¹⁵ Formerly Br. st. s. Duchesnay.
¹⁶ Formerly Br. El Agudor (no number).
¹⁷ Formerly st. s. Defender (187453).
¹⁸ Formerly Am. st. s. Martha (92785).

¹⁹ Formerly Am. st. s. Lotus (141743).
²⁰ Formerly Am. st. s. Gypsum King.
²¹ Formerly Am. st. s. Britannia (3427).
²² Formerly Am. st. s. (a Major McKinley (92768).
²³ Formerly U. S. Q. M. D. Sumner.
† Built under contract.
‡ Loaned to Engineer Corps.

VESSELS OF THE QUARTERMASTER CORPS, UNITED STATES ARMY—Continued.

Name.	Reg.	Gross tonnage.	Net tonnage.	Length.	Breadth.	Depth.	When built.	Where built.	Material.	Complement.	
										Officers.	Crew.
<i>Tugs and artillery steamers—Contd.</i>											
Peterson ¹	St. s.	104	71	72.2	18.5	7.5	1898	Tacoma, Wash.....	Wood...	2	3
Lieut. Geo. M. Harris.....	St. s.	120	72	105.0	22.4	10.1	1905	Seattle, Wash.....	do.....	2	0
Major Albert G. Forso.....	St. s.	128	75	86.0	20.0	10.1	1907	Wilmington, Del.....	Steel....	2	0
Captain T. W. Morrison.....	St. s.	128	75	86.0	20.0	10.1	1907	do.....	do.....	2	0
Captain Chas. W. Rowell.....	St. s.	128	75	86.0	20.0	10.1	1907	do.....	do.....	2	0
Captain A. M. Wetherill.....	St. s.	128	75	86.0	20.0	10.1	1907	Newburgh, N. Y.....	do.....	2	0
General Robert Anderson.....	St. s.	153	104	98.0	22.0	11.3	1908	Quincy, Mass.....	do.....	2	3
General Richard Arnold.....	St. s.	153	104	98.0	22.0	11.3	1908	do.....	do.....	2	6
General R. H. Ayres.....	St. s.	153	104	98.0	22.0	11.3	1908	do.....	do.....	2	6
General J. M. Brauman.....	St. s.	153	104	98.0	22.0	11.3	1908	do.....	do.....	2	7
General Harvey Brown.....	St. s.	153	104	98.0	22.0	11.3	1909	do.....	do.....	2	0
General G. W. Gatty.....	St. s.	153	104	98.0	22.0	11.3	1909	do.....	do.....	3	0
General R. H. Jackson.....	St. s.	153	104	98.0	22.0	11.3	1909	do.....	do.....	2	6
General A. M. Hailand.....	St. s.	153	104	98.0	22.0	11.3	1909	do.....	do.....	2	0
Captain James Fornanco.....	St. s.	153	101	98.0	22.0	11.3	1909	Portland, Oreg.....	do.....	2	6
Captain Gregory Hurrott.....	St. s.	153	101	98.0	22.0	11.3	1909	do.....	do.....	2	0
Lieut. Edgar F. Koehler.....	St. s.	38	25	65.0	13.0	7.0	1909	Muskegon, Mich.....	Wood....	2	3
Lieut. Wm. H. Smith.....	St. s.	38	25	65.0	13.0	7.0	1909	do.....	do.....	2	3
Lieut. Wm. F. Belenok.....	St. s.	38	25	65.0	13.0	7.0	1909	do.....	do.....	2	3
Lieut. W. L. Murphy.....	St. s.	38	25	65.0	13.0	7.0	1909	San Francisco, Cal.....	do.....	2	3
Lieut. John A. Gurney.....	St. s.	38	25	65.0	13.0	7.0	1909	do.....	do.....	2	3
Captain Anton Springer.....	St. s.	38	25	65.0	13.0	7.0	1909	do.....	do.....	2	3
Lieut. Maxwell W. Keys ²	St. s.	19	10	45.0	12.0	6.0	1898	do.....	do.....	2	3
Lieut. Haydon Y. Grubbs ³	St. s.	21	11	60.0	12.5	6.0	1902	Alexandria, Va.....	do.....	2	3
<i>Steam lighters.</i>											
Canby ⁴	St. s.	209	142	97.2	30.4	9.3	1898	Sleightsburg, N. Y.....	Wood....	4	8
Poe ⁵	St. s.	157	106	92.0	26.0	8.2	1898	Camden, N. J.....	Steel....	2	8
Williams ⁶	St. s.	108	113	145.0	21.5	8.0	1875	Philadelphia, Pa.....	Iron....	4	8
<i>Launches.</i>											
Lieut. Augustin ⁷	St. s.	30	22	60.0	12.2	6.6	1905	Camden, N. J.....	Wood....	2	2
Captain Hurlstorne.....	St. s.	30	22	60.0	12.2	6.6	1905	do.....	do.....	2	2
Captain Connell.....	St. s.	30	22	60.0	12.2	6.6	1905	do.....	do.....	2	2
Lieut. Humphreys.....	St. s.	30	22	60.0	12.2	6.6	1905	do.....	do.....	2	2
Captain Gregg.....	St. s.	30	22	60.0	12.2	6.6	1907	Hayden, N. J.....	do.....	2	2
Lieut. Leo.....	St. s.	30	22	60.0	12.2	6.6	1907	do.....	do.....	2	2
Lieut. Shupp.....	St. s.	30	22	60.0	12.2	6.6	1907	do.....	do.....	2	2
Lieut. Drow.....	St. s.	30	22	60.0	12.2	6.6	1907	do.....	do.....	2	2
Lieut. Wm. C. Neary.....	Ga. s.	29	20	60.0	12.0	6.0	1909	Port Clinton, Ohio.....	do.....	2	1
Captain W. H. Wilhelm.....	Ga. s.	29	20	60.0	12.0	6.0	1909	do.....	do.....	2	1
Lieut. Ward Cheney.....	Ga. s.	29	20	60.0	12.0	6.0	1909	do.....	do.....	2	1
Lieut. E. E. Downes.....	Ga. s.	20	20	60.0	12.0	6.0	1909	do.....	do.....	2	1
Alcatraz.....	Ga. s.	18	14	50.0	10.6	5.0	1903	San Francisco, Cal.....	do.....	1	1
General De Hussey ⁸	St. s.	15	12	45.0	10.0	5.0	1899	do.....	do.....	1	1
Captain Page.....	St. s.	15	12	45.0	9.0	6.0	1903	Mariners Harbor, N. Y.....	do.....	2	1
Mansfield.....	Ga. s.	15	12	45.0	9.0	6.0	1902	Hayden, N. J.....	do.....	2	1
Colonel Mitchell.....	St. s.	11	8	45.0	10.0	4.2	1901	New York, N. Y.....	do.....	2	1
Recruit ⁹	Ga. s.	0	6	45.0	10.5	4.4	1901	Nyack, N. Y.....	do.....	2
Captain Watson.....	St. s.	7	5	40.0	8.0	4.2	1901	New York, N. Y.....	do.....	2
Lieutenant Crosby.....	St. s.	7	5	40.0	8.0	4.2	1901	do.....	do.....	2
Florence.....	Ga. s.	7	5	40.4	8.8	3.0	1900	Morris Heights, N. Y.....	do.....	2
Lieutenant Hazlett.....	Ga. s.	4	3	33.0	8.0	4.1	1900	Brooklyn, N. Y.....	do.....	2
Lieut. Wm. A. Sater ¹⁰	Ga. s.	4	3	42.0	8.0	3.0	1900	Morris Heights, N. Y.....	do.....	2
Colonel Ramsay.....	St. s.	3	2	30.0	7.5	3.8	1899	New York, N. Y.....	do.....	2
Capron.....	St. s.	3	2	30.0	7.5	3.8	1899	do.....	do.....	2
Pleasanton.....	Ga. s.	3	2	30.0	7.5	3.8	1899	do.....	do.....	1	1
West Point.....	Fl. s.	3	2	30.0	6.4	2.4	1901	Hayden, N. J.....	do.....	1
Henry.....	Ga. s.	3	2	26.0	7.5	3.8	1909	Idth, Mo.....	do.....	2
Lieut. Edmund D. Bonohley.....	Ga. s.	3	2	30.0	6.0	2.0	1908	Seattle, Wash.....	do.....	2
Lieut. Henry B. McCorkle.....	Ga. s.	2	2	21.0	5.0	1.9	1908	do.....	do.....	2
Field.....	Ga. s.	2	2	25.0	7.0	2.0	1900	New York, N. Y.....	do.....	2
Whitby.....	Ga. s.	2	1	20.0	5.3	3.0	1911	Boston, Mass.....	do.....	2
Albert Laws.....	Ga. s.	4	3	40.0	11.0	4.2	1911	Madison Barracks, N. Y.....	do.....	2
Lieut. Hazelfurst.....	Ga. s.	3	2	30.0	6.0	3.0	1912	Seattle, Wash.....	do.....	2
Lieut. Selfridge.....	Ga. s.	2	1.5	25.0	6.0	3.0	1911	Morris Heights, N. Y.....	do.....	2
Lieut. West.....	Ga. s.	2	1	20.0	5.0	3.0	1911	Seattle, Wash.....	do.....	2
Lieut. Walter Hodney.....	Ga. s.	2	1	20.0	5.0	3.0	1911	do.....	do.....	2

¹ Formerly Am. st. s. Flosio (121094).² Formerly st. s. Cub (127373).³ Formerly st. s. Dallas (137070).⁴ Formerly Am. st. s. Iron King (100370).⁵ Formerly Am. st. s. Eugene Grasselli (136675).⁶ Formerly Am. st. s. Adonis (125177).⁷ Formerly U. S. Q. M. D. st. s. Lieut. Ord.⁸ Formerly Am. st. s. Maglo (no number).⁹ Formerly ga. s. Elizabeth (201037).¹⁰ Formerly gas yacht Fawna.¹¹ Built under contract.

VESSELS OF THE QUARTERMASTER CORPS, UNITED STATES ARMY (PHILIPPINE ISLANDS).

Name.	Rig.	Gross tonnage.	Net tonnage.	Length.	Breadth.	Depth.	When built.	Where built.	Material.	Complement.	
										Officers.	Crew.
<i>Towboat.</i>											
General Weeks.....	St. s.	338	50	Feet. 140.0	Feet. 20.0	Feet. 17.0	1910	Shanghai, China.....	Steel...	6	26
<i>Steam lighter.</i>											
San Pedro.....	St. s.			92.8	20.8	10.5	1890	England.....	Iron.....		
<i>River steamers.</i>											
J. H. Hall.....	St. s.	75	40	00.0	20.0	4.5	1907	Cavite, P. I.....	Steel....	1	13
General Lawton.....	St. s.	111	61	115.0	22.0	7.0	1909	Hongkong, China.....	do.....	2	18
<i>Harbor boat.</i>											
Milroy.....	St. s.	304	187	138.0	20.0	13.5	1911	Hongkong, China.....	do.....	5	25
<i>Gunboats.</i>											
Almonte.....	St. s.	56	35	62.5	12.0	4.2			do.....		
Flako.....	St. s.	56	35	64.7	12.4	0.4	1904	Hongkong, China.....	do.....		
General Blanco.....	St. s.	70	40	80.0	14.5	0.3			do.....		8
Lanao.....	St. s.	70	40	80.0	14.5	0.3			do.....		9
<i>Launches.</i>											
Adams.....	St. s.	27	16	65.0	11.5	0.3	1910	Shanghai, China.....	do.....		8
Albatross.....	Gr. s.	9	5	35.0	8.0	5.6	1911	Manila, P. I.....	Wood.....		3
Bangor.....	St. s.	80	40	84.0	14.0	0.0			do.....	1	8
Chicago.....	St. s.	60	30	85.0	13.7	8.0			do.....		0
Columbia.....	St. s.	51	25	73.0	10.5	7.0	1899	Hongkong, China.....	do.....		0
Cocuera.....	St. s.	50	35	60.3	12.5	6.0			Steel.....		0
Egbert.....	St. s.	51	31	60.0	15.2	7.5	1903	Hongkong, China.....	do.....		0
Florida.....	St. s.	50	35	71.5	12.5	7.5			do.....		10
Forby.....	St. s.	27	16	65.0	11.5	7.5	1910	Shanghai, China.....	do.....		8
Geary.....	St. s.	51	33	60.0	14.5	7.5	1903	Hongkong, China.....	do.....		8
J. M. Jewell.....	St. s.	55	35	60.8	16.5	7.5			do.....	1	8
Ledyard.....	St. s.	70	33	60.0	18.0	7.0	1910	Shanghai, China.....	do.....		9
Louisville.....	St. s.	43	35	72.0	13.3	6.5	1910	Shanghai, China.....	Wood.....		8
McConville.....	St. s.	70	35	60.0	18.0	7.0	1910	Shanghai, China.....	Steel.....	1	17
Memphis.....	St. s.	40	25	73.0	11.8	0.5			Wood.....	1	8
Missoula.....	St. s.	61	35	60.0	13.0	8.0			do.....	1	8
Mitchell.....	St. s.	70	35	60.0	18.0	7.0	1910	Shanghai, China.....	Steel.....		0
Mohile.....	St. s.	80	40	83.0	12.8	7.0			Wood.....	1	9
Nashville.....	St. s.	40	30	84.0	13.0	7.0			do.....	1	8
New Orleans.....	St. s.	70	40	80.0	14.0	10.0			do.....		
Oppey.....	Gr. s.	5	3	35.0	8.0	5.0	1911		do.....		1
Polcan.....	Gr. s.		4	25.0	7.0	3.2	1911	Manila, P. I.....	do.....		
Penguin.....	Gr. s.		3	22.0	6.5	2.8	1910	do.....	do.....		
Peterson.....	St. s.	25	15	57.3	10.5	6.0			do.....		8
Relly.....	St. s.	53	28	78.0	13.5	6.5	1900	Hongkong, China.....	do.....		8
Rochester.....	Gr. s.	43	25	69.2	11.8	7.8			do.....		3
Sea Gull.....	Gr. s.	9	5	35.0	7.0	4.5	1911	Manila, P. I.....	do.....		0
Tilley.....	St. s.	27	16	65.0	11.3	0.3	1910..	Shanghai, China.....	Steel.....		0
Warren.....	St. s.	9	5	33.0	9.3	4.0			Wood.....		
West Point.....	St. s.	70	50	87.0	13.5	8.0			do.....		10
Wheeler.....	St. s.	55	33	60.0	15.2	7.5	1903	Hongkong, China.....	Steel.....		0
Woodruff.....	St. s.	47	20	65.0	12.0	7.0	1904	Shanghai, China.....	do.....		8
<i>Dispatch boat.</i>											
El Agulla.....	St. s.	411	259	185.0	24.4	13.1	1892	Cleveland, Ohio.....	do.....	3	43

1 Formerly Fearless.
2 Formerly Kwong Leo.
3 Formerly Yuen Hung.
4 Formerly Yun Chain.

5 Formerly Hol Wing.
6 Formerly On Hol.
7 Formerly Kwon Loong.
8 Formerly Leo Shing.

9 Formerly Dora.
10 Formerly Marlina.
11 Formerly Emily E.

12 Formerly Holdfast.
13 Formerly Leo Fat.
14 Formerly Frolo.

VESSELS OWNED BY THE UNITED STATES AND EMPLOYED IN THE ENGINEER DEPARTMENT, UNITED STATES ARMY.

(Steel vessels in SMALL CAPITALS; Iron vessels in *italics*.)

District in which employed, and name of vessel.	Class.	Displacement.	Dimensions.			Built.		Purchased.		Estimated value.	Complement.		Where employed.
			Length.	Breadth.	Depth.	When.	Where.	When.	Where.		Officers.	Crew.	
<i>Portland, Me.</i>													
Norka.....	Gasoline launch...	Tons. 22	Ft. In. 07 0	Ft. In. 14 0	Ft. In. 6 1	1905	New York, N. Y..	1905	New York, N. Y..	\$0,000	1	1	Coast of Maine and New Hampshire.
<i>Boston.</i>													
Col. Harwood 1.	Steamboat.....	107	80 0	17 2	0 7	1808	Portland, Me.....	1905	Portland, Me.....	8,000	1	3	Boston Harbor, Mass.
Executivo.....	Steam lighter....	236	91 0	20 0	10 0	1901	Essex, Mass.....			8,000	1	3	Do.
Plebo.....	Gasoline launch...	10	66 0	9 0	6 0	1899	Boston, Mass.....			1,200	1	1	Do.
<i>Newport.</i>													
Cora 2.....	Steam yacht.....	220	140 0	23 8	13 7	1885	Brooklyn, N. Y... 1893	1893	Brooklyn, N. Y... 1893	991	2	9	Southern coasts of Massachusetts and Rhode Island.
Gasella 3.....	Aux. schooner....	73	66 5	18 2	10 6	1896	Noank, Conn..... 1910	1910	Block Island, R. I. New York, N. Y.. 1892	538	1	4	Nantucket Sound, Southern coasts of Massachusetts and Rhode Island.
Gednoy 4.....	Hopper dredge....	1,600	167 0	36 6	16 0	1887	Wilmington, Del.. 1892	1892	New York, N. Y.. 1912	25,000	4	10	Do.
U. S. Engineers.	Naphtha launch ..	6.3	30 0	6 5	3 1	1893	Morris Heights, N. Y. 1893	1893	Morris Heights, N. Y. 1893	500	1	Do.
<i>New London.</i>													
Katharine.....	Gas launch.....	2.5	36 6	7 11	3 11	1909	South Norwalk, Conn. 1909	1909	Darien, Conn..... 1909	600	Surveys, river and harbor work.
Panuco 5.....	Steam lighter....	287	107 0	28 0	8 0	1882	Boston, Mass..... 1890	1890	New London, Conn Boston, Mass..... 1914	4,000	2	6	New London, Conn.
Ellis.....	Gasoline launch...	7.5	33 0	9 2	3 1	1911	Marblehead, Mass. 1914	1914	Boston, Mass..... 1912	2,100	1	River and harbor work.
Pequot.....	Launch.....	2.5	28 3	7 4	4 0	1912	New London, Conn. 1912	1912	New London, Conn. 1912	1,300	1	Do.
<i>New York.</i>													
ATLANTIC.....	Hopper dredge....	2,674	288 0	47 6	25 0	1904	Sparrows Point, Md. 1904	1904		210,000	9	48	New York Harbor.
CERBERUS.....	Tug.....	226	109 3	29 0	12 6	1905	Camden, N. J..... 1905	1905		40,000	4	5	Do.
ENGINEER, N. Y.	do.....	200	101 0	21 0	10 7	1911	do..... 1911	1911		60,000	2	6	Do.
General Ingalls.	Gasoline launch...	8	43 0	3 11	4 8	1890	Jersey City, N. J. 1890	1890	Jersey City, N. J. 1890	3,599	2	Do.
Hudson River.	Drill boat.....	200	71 0	21 0	7 0	1879	Brooklyn, N. Y... 1879	1879		7,350	1	12	Harlem River, N. Y.
LAMONT.....	Tug.....	210	108 0	22 0	12 6	1895	Camden, N. J..... 1895	1895		25,000	4	5	New York Harbor.
Lookout.....	Naphtha launch ..	3	30 0	0 6	3 0	1896	New York, N. Y... 1896	1896	New York, N. Y... 1896	200	Do.
Manissee 6.....	Tug.....	235	106 0	22 0	9 0	1893	Noank, Conn..... 1900	1900	Peacedale, N. Y. 1900	15,000	4	5	Do.
Marie.....	Gasoline launch ..	2	29 0	8 0	4 0	1906	Unknown..... 1907	1907	New York, N. Y. 1907	1,600	1	Do.
NAVESINK.....	Hopper dredge....	2,931	290 0	47 6	28 0	1908	Sparrows Point, Md. 1908	1908	Sparrows Point, Md. 1908	330,000	9	64	Do.
Nimrod.....	Tug.....	215	106 11	21 7	10 8	1890	Noank, Conn..... 1890	1890	New York, N. Y. 1908	6,000	4	5	Do.
RAMBUTAN.....	Hopper dredge....	2,030	290 0	47 6	28 0	1905	Sparrows Point, Md. 1905	1905	Sparrows Point, Md. 1905	330,000	9	62	Do.
Behnylor.....	Gasoline launch...	2	25 0	6 3	1 10	1902	Brooklyn, N. Y... 1902	1902	Brooklyn, N. Y... 1902	600	Long Island Sound.
ECOUT.....	Tug.....	195	103 1	20 0	10 8	1896	Camden, N. J..... 1896	1896		12,600	4	5	New York Harbor.
VIGILANT.....	do.....	208	114 6	22 0	12 0	1900	Elizabeth, N. J. 1900	1900		30,000	4	7	Do.
Wah-Ta-Wah.....	Gas launch.....	52	80 0	15 0	0 3	1910	Greenport, N. Y. 1910	1910		19,500	2	2	Long Island Sound.
Capt. Andrew Talcott.	Hydraulic dredge.	076	111 8	32 0	0 7	1912	Washington, N. C. 1912	1912	Washington, N. C. 1912	64,388	8	28	Hudson River.
Do Will Clinton	do.....	400	95 0	27 6	8 0	1913	Baltimore, Md..... 1913	1913		70,072	8	32	
<i>Philadelphia.</i>													
Cataract.....	Hydraulic dredge.	880	140 6	40 4	10 7	1905	Baltimore, Md..... 1905	1905	Baltimore, Md..... 1905	70,000	3	23	Delaware River.
DELAWARE.....	Hopper dredge....	4,200	315 0	52 0	22 6	1905	Sparrows Point, Md. 1905	1905		230,000	9	60	Do.
Delaware.....	Gasoline launch ..	2	20 2	6 8	3 2	1903	Camden, N. J..... 1903	1903	Camden, N. J..... 1903	200	Do.
MANHATTAN.....	Hopper dredge....	4,000	283 0	47 6	25 0	1904	Sparrows Point, Md. 1904	1904		218,000	9	48	Do.
PHILADELPHIA.	Tug.....	85	67 0	12 0	7 6	1894	Wilmington, Del.. 1891	1891	Wilmington, Del.. 1901	19,000	2	5	Do.
Schuylkill.....	Naphtha launch...	16	61 0	10 0	5 3	1901	Philadelphia, Pa. 1901	1901	Philadelphia, Pa. 1901	2,500	2	1	Do.
Uncle Sam.....	Hydraulic dredge.	450	85 0	31 0	7 0	1899	Jersey City, N. J. 1899	1899		13,000	2	12	Do.
VIKTRE.....	Tug.....	200	105 0	24 0	10 0	1898	Baltimore, Md..... 1898	1898	Baltimore, Md..... 1898	31,000	4	7	Do.
CAMDEN.....	do.....	170	80 0	20 0	0 0	1906	Philadelphia, Pa. 1906	1906		10,000	2	5	Do.

1 Formerly No. 02875, Mina and Lizzie.
2 Formerly No. 126302.

3 Formerly No. 86352.
4 Formerly No. 110763.

5 Formerly No. 150264.
6 Formerly No. 92786.

VESSELS OWNED BY THE UNITED STATES AND EMPLOYED IN THE ENGINEER DEPARTMENT, UNITED STATES ARMY—Continued.

District in which employed, and name of vessel.	Class.	Displacement.	Dimensions.			Built.		Purchased.		Estimated value.	Complement.		Where employed.
			Length.	Breadth.	Depth.	When.	Where.	When.	Where.		Officers.	Crew.	
<i>Wilmington, Del.</i>													
Cannet ¹	Gas crew.....	Tons. 20	Ft. in. 72 0	Ft. in. 12 0	Ft. in. 5 2	1907	Quincy, Mass.....	1910	Wilmington, Del.	\$10,000	1	3	Wilmington, Del.
Hinda.....	Gasoline launch...	1.8	28 0	7 6	4 3	1907	Morris Heights, N. Y.	1907	do.....	1,200	2	Cold Spring Inlet, N. J.
ABSECON.....	Hopper dredge....	956	151 0	35 0	12 0	1914	Baltimore, Md.....	1915	Baltimore, Md....	162,000	4	20	Absecon Inlet, N. J.
<i>Baltimore.</i>													
Pathfinder.....	Gasoline launch...	10	38 0	9 6	0 5	1909	Baltimore, Md....	1909	850	2	Baltimore district.
SENTINEL.....	Tug.....	170	95 0	20 0	10 6	1897do.....	16,500	3	6	Do.
<i>Washington.</i>													
CATTLE.....	Tug.....	165.3	95 0	20 2	10 6	1897	Baltimore, Md....	1897	Baltimore, Md....	18,000	2	6	River and harbor work.
Dalecarlia.....	Hydraulic dredge.	233.3	80 0	28 0	7 0	1912	Washington, D. C.	16,500	1	13	Potomac River.
Engineer.....	Naphtha launch....	4	30 0	6 6	2 8	1898	New York, N. Y..	1898	New York, N. Y..	500	1	Washington Barracks, D. C.
PONTONIER.....	Steamboat.....	50	80 0	18 0	3 0	1903do.....	1903do.....	10,000	2	2	Do.
York.....	Snagboat.....	118	72 0	22 9	6 0	1891	Petersburg, Va....	5,700	River and harbor work.
Reloc.....	Gasoline launch....	5.3	20 10	7 1	3 1	1907	New Jersey.....	1907	Norfolk, Va.....	850	Work of river and harbor, Washington, D. C.
Col. Leach.....do.....	5.32	36 4	10 6	5 0	1913	Baltimore, Md....	1913	Baltimore, Md....	2,390	Do.
<i>Norfolk.</i>													
Chilpeta ¹	Steam yacht.....	45	70 8	14 10	8 4	1893	Jamestown, It. I..	1906	Boston, Mass.....	5,000	James River, Va.
Norva.....	Gas launch.....	6.5	30 10	10 6	4 3	1912	Norfolk, Va.....	2,138	2	Hampton Roads.
Roanoke.....	Stern-wheel snag and dredge boat.	232	115 0	21 0	5 10	1895	Petersburg, Va....	5,000	3	5	Intra-Coastal Waterway.
Oklso.....	Gas launch.....	15	41 11	11 6	6 0	1914	Camden, N. J.....	4,395	2	1	Norfolk, Va.
Hampton.....	Hydraulic dredge.	91	69 0	23 0	6 0	1902	Richmond, Va....	1904	Richmond, Va....	6,000	2	5	Inland water, Norfolk, Va.
Long Point.....	Gasoline launch...	5	38 0	9 6	4 0	1912	Crittenden, Va....	1914	Hampton, Va....	800
Powhatan.....	do.....	6.4	40 2	9 0	4 3	1910	St. Joseph, Mich...	1911	St. Joseph, Mich...	2,890	James River, Va.
Skycok.....	do.....	60 0	15 1	7 0	1914	Camden, N. J.....	1914	Camden, N. J.....	13,483	Work at Norfolk, Va.
Pauphe.....	do.....	82 9	15 6	0 0	1914	Muskegon, Mich...	1914	Muskegon, Mich...	27,582	Do.
CURRITUCK.....	Hydraulic dredge.	150 0	37 0	11 6	1911	Baltimore, Md....	1914	Baltimore, Md....	161,180	Work at Norfolk, Va.
<i>Wilmington, N. C.</i>													
Ajax.....	Clamshell dredge..	400	82 0	32 8	10 4	1884	Port Royal, S. C..	1897	Charleston, S. C..	20,000	2	9	Cape Fear River, N. C.
Cape Fear.....	Hopper dredge....	480	131 3	20 0	12 0	1895	Philadelphia, Pa.	47,000	4	23	Do.
Coquet ¹	Tug.....	120	58 0	18 0	7 0	1906	Madison, Md.....	1907	Baltimore, Md....	5,200	2	6	Do.
Cynthia ¹	Steam tug.....	135	74 7	17 10	7 10	1891	Baltimore, Md....	1897	Charleston, S. C.	12,600	2	6	Do.
Frances.....	Naphtha launch....	7	43 10	7 10	3 0	1906	Muskegon, Mich...	1908	Beaufort, S. C....	3,000	2	Newbern, N. C., sub-district.
General H. C. Wright.	Snag boat.....	130	101 0	25 0	5 0	1882	Wilmington, N. C.	4,500	2	7	Cape Fear, Northeast, and Black Rivers, N. C.
Heracles.....	Clamshell dredge..	670	100 0	38 0	11 4	1907	Jersey City, N. J..	1907	Jersey City, N. J..	43,000	1	11	Cape Fear River, N. C.
MERCUR ¹	Stem launch.....	60	83 0	13 3	7 0	1892	City Island, N. Y.	1899	New York, N. Y..	7,500	2	3	Do.
Nancy.....	Naphtha launch....	7.75	30 0	6 5	2 0	1903	New York, N. Y..	1,000	2	Do.
Olive.....	do.....	5	34 0	8 0	3 2	1892	Morris Heights, N. Y.	1905	Wilmington, N. C.	1,100	1	Newbern, N. C.
Polly.....	do.....	2	16 0	4 0	2 0	1898	Darby, Conn.....	100	1	Do.
RICHARD CASEWELL.	Tug.....	200	81 0	18 0	10 0	1900	Baltimore, Md....	18,000	2	7	Cape Fear River, N. C.
Souppinong...	Grappln dredge....	220	78 0	32 0	7 0	1901	Newbern, N. C....	7,000	2	8	River and harbor works in Newbern, N. C., sub-district.
Trent.....	Snag boat.....	120	70 0	20 0	5 0	1890do.....	2,000	2	8	Do.
Trenty Bacon...	Hydraulic dredge.	1,410	150 0	30 0	15 0	1907	Westlake, La.....	1914	Wilmington, N. C.	115,000	2	40	Work on Cape Fear River.
Faber.....	Gasoline launch...	10	42 0	10 0	4 0	1897	Derwick, La.....	1914	do.....	2,500	3	Do.
John Kroy.....	do.....	7	35 5	8 0	5 0	1913	Muskegon, Mich...	1914	do.....	2,300	Do.
Neuse.....	do.....	62 5	15 0	7 0	1915	Morhead City, N. C.	10,129	Wilmington, N. C.
<i>Charleston.</i>													
CHERAW ¹	Dipper dredge....	620	185 0	28 0	8 0	1905	Wilmington, Del..	20,000	2	12	Great Pedee River, S. C.
Congaree.....	Hydraulic dredge.	250	101 10	32 6	6 0	1908	Georgetown, S. C.	16,000	2	13	Congaree River, S. C.
Dawho ¹	Gas launch.....	20	60 0	13 0	8 0	1909	City Island, N. Y..	1910	New York, N. Y..	8,000	2	1	Charleston, S. C.

¹ Formerly No. 204641.² Formerly No. 204760.³ Formerly No. 126963.⁴ Formerly No. 126759.⁵ Formerly (a) No. 137287, Evelyn.
⁶ U. S. Eng. Mary Lily.⁷ Formerly U. S. Engineer Reid Whitford.⁸ Formerly No. 206350, Santania.

VESSELS OWNED BY THE UNITED STATES AND EMPLOYED IN THE ENGINEER DEPARTMENT, UNITED STATES ARMY—Continued.

District in which employed, and name of vessel.	Class.	Displacement.	Dimensions.			Built.		Purchased.		Estimated value.	Complement.		Where employed.
			Length.	Breadth.	Depth.	When.	Where.	When.	Where.		Officers.	Crew.	
<i>Charleston—Con.</i>													
Louise.....	Naphtha launch...	Tons. 13	<i>Ft. in.</i> 41 0	<i>Ft. in.</i> 11 0	<i>Ft. in.</i> 5 0	1903	Mount Pleasant, S. C.			\$2,800	1	Charleston Harbor, S. C.	
Suniter ¹	Hopper dredge....	1,700	200 0	41 0	21 0	1901	Petersburg, Va....			05,000	0	Charleston, S. C.	
Pedee.....	Snag boat.....	317	131 8	27 0	5 3	1912	United States navy yard, Charleston, S. C.			28,161	2	Great Pedee River, S. C.	
Waterco.....	do.....	317	131 8	27 0	5 3	1912	do.....			28,375	2	Waterco River, S. C.	
Whyall Hwy ²	Hopper dredge....	831	111 0	31 0	13 0	1898	Wilmington, Del.			40,000	4	Charleston Harbor, S. C.	
Derrick boat No. 2.....	Bucket dredge....	149	70 0	22 0	0 10	1911	Georgetown, S. C.	1911	Georgetown, S. C.	1,500	1	Work at Santee and other rivers.	
Richland.....	Gasoline towboat (paddle).....	78.7	103 0	20 0	1 7	1912	Columbia, S. C.	1912	Columbia, S. C.	9,500		Work at Charleston, S. C.	
CONGARUE.....	Hydraulic dredge....		101 0	32 0	6 0	1914	Charleston, S. C.	1914	Charleston, S. C.			Work at Charleston, S. C.	
<i>Savannah.</i>													
Amelia.....	Naphtha launch....	35	35 0	8 0	3	1901	Long Island, N. Y.	1901	Long Island, N. Y.	1,500		Brunswick Harbor, Ga.	
Angler.....	Steam launch....	98	91 3	17 2	10 0	1905	Charleston, S. C.			12,000		Savannah Harbor, Ga.	
AUGUSTA.....	Dredge.....	101	71 0	28 0	4 0	1911	Jacksonville, Fla.			17,875	0	Savannah River, Ga.	
Cumberland.....	Hopper dredge....	1,905	200 0	40 8	20 0	1902	Holfast, Mo.			120,000	0	29	Savannah Harbor, Ga.
Casho.....	Naphtha launch....	3	20 0	7 2	3 0	1907	Unknown.	1903	Macon, Ga.	500		Brunswick Harbor, Ga.	
Cesnea.....	Gas launch....	7.3	40 0	8 0	2 9	1891	New York, N. Y.	1902	New York, N. Y.	1,500		Savannah Harbor, Ga.	
MACON.....	Dredge.....	101	71 0	28 0	4 0	1911	Jacksonville, Fla.			17,875		Savannah River, Ga.	
MORGAN.....	Self-propelling hydraulic dredge....	667	134 5	38 0	8 0	1903	Halltown, Md.			120,000	0	38	Savannah Harbor, Ga.
Oconee ³	Stern-wheel snag boat.....	136	120 0	28 0	1 4	1897 (1908)	Macon, Ga.	1901	Brunswick, Ga.	8,000	3	11	Altamaha, Oconee, and Ocmulgee Rivers, Ga.
Sapelo.....	Derrick boat.....	160	85 4	30 8	5 5	1891	Savannah, Ga.	1891	Savannah, Ga.	0,500	1	11	Do.
SAVANNAH.....	Hopper dredge....	1,461	177 0	38 0	10 0	1901	Sparrows Point, Md.			120,000	0	28	Savannah Harbor, Ga.
SKIDAWAY.....	Stern-wheel kerose-ole launch.....	27	51 0	12 0	1 0	1907	Brunswick, Ga.	1907	Brunswick, Ga.	3,500		3	Altamaha, Oconee, and Ocmulgee Rivers, Ga.
Spray.....	Naphtha launch....	11	45 0	11 0	4 0	1909	New York, N. Y.	1909	New York, N. Y.	4,000			Brunswick Harbor, Ga.
Tugaloo.....	Stern-wheel snag boat.....	384	129 3	31 0	5 0	1892	Savannah, Ga.	1902	Savannah, Ga.	25,000	3	12	Savannah River, Ga.
Gen.....	Steam launch....	10.0	45 2	0 3	1 11	1901	do.....			3,500			Do.
Gibson.....	do.....	121	61 0	10 0	8 8	1891	Tompkinsville, N. Y.	1891	Tompkinsville, N. Y.	12,500	2	11	Savannah Harbor, Ga.
BRUNSWICK.....	Gasoline launch....		60 0	15 0	0 0	1914	Charleston, S. C.	1914	Charleston, S. C.	11,500			Do.
CRIGHTON.....	Hydraulic dredge....		80 0	30 0	0 0	1914	do.....	1914	do.....	30,377			Do.
<i>Jacksonville.</i>													
HANNARD.....	Hydraulic dredge....	1,291	198 8	38 0	11 0	1901	Camden, N. J.	1905		160,000			Jacksonville district.
Capt. J. J. Meyer.....	Launch (wood)....	43.1	70 0	15 0	7 8	1913	Port Clinton, Ohio			1,000	2	3	Tampa Bay, Fla.
Caplan Maguire ⁴	Tunnel screw launch.....	49	67 0	17 7	4 0	1897 (1906)	Palatka, Fla.	1902	Palatka, Fla.	3,000	2	5	St. Johns River, Fla.
De Soto ⁵	Launch.....	11	63 2	10 7	5 1	1903	New York, N. Y.	1911	New York, N. Y.	7,000	2	3	Tampa Bay, Fla.
Emf ⁶	Naphtha launch....	7	30 0	7 0	1 0	1899	Boston, Mass.	1899	Boston, Mass.	850		1	St. Johns River, Fla.
FLORIDA.....	Hydraulic dredge and snag boat.....	371	152 0	29 0	7 0	1903	Jacksonville, Fla.			75,000	4	17	West Coast, Fla.
Freak.....	Naphtha launch....	2.5	28 0	8 0	3 0	1909	Iridentown, Fla.			350		1	Kissimmee River, Fla.
Hillsboro ⁷	Steam screw.....	80	114 0	11 0	6 5	1893	City Island, N. Y.	1900	New York, N. Y.	1,600	2	5	St. Johns River, Fla.
Key West.....	Hopper dredge....	1,000	112 0	31 7	14 8	1901	Holfast, Mo.			70,000	4	22	Tampa Bay, Fla.
Kissimmee.....	Snag boat.....	65	60 0	18 0	4 0	1903	Kissimmee, Fla.			1,000	2	5	Kissimmee River, Fla.
Lampito ⁸	Naphtha launch....	3	20 0	5 0	3 0	1906	Tampa, Fla.	1907	Tampa, Fla.	300		1	St. Johns River, Fla.
Violetta.....	do.....	8	34 0	11 1	4 1	1892	Brooklyn, N. Y.			850		1	Tampa Bay, Fla.
D'Armit.....	Gasoline launch....	4.3	35 0	8 0	1 0	1913	Inchico, Wis.	1913	Inchico, Wis.	2,000		1	St. Johns River, Fla.
Situs.....	do.....	5	32 0	8 0	3 0	1911	Jacksonville, Fla.	1911	Jacksonville, Fla.	1,200		1	Do.
SABASOTA.....	Hydraulic dredge....	150	77 1/2	29 0/2	5 0	1915	Tampa, Fla.			20,021	2	8	Tampa, Fla.
<i>Montgomery.</i>													
Alabama ⁹	Stern-wheel tow-boat.....	219	150 5	20 4	4 0	1895	Marlton, Ohio....	1895	Louisville, Ky....	30,000	4	14	Coosa River, Ala.
Albany.....	Orange-peel dredge	75	70 0	30 0	4 0	1908	Columbus, Ga.			0,500	1	0	Flint River.
Attalla.....	Dipper dredge....	200	75 0	20 1	5 0	1902	Lock 4, Ala.			8,000	2	0	Tled up.
Autaugu.....	do.....	123	75 0	26 4	5 0	1901	Mobile, Ala.			0,000	2	0	Gardner Island.

¹ Formerly U. S. Engineer General Abner.
² Formerly No. 81016, (a) Entle, (b) Angler.
³ Formerly 1st. p. City of Macon.

⁴ Formerly No. 141810, La Reve.
⁵ Formerly (a) Guncelmeritz
⁶ Formerly (b) Firenze, 202168.

⁷ Formerly U. S. Engineer St. Johns.
⁸ Formerly No. 92094, Marguerite.

⁹ Formerly Istokpoga.
¹⁰ Formerly John Mills.

VESSELS OWNED BY THE UNITED STATES AND EMPLOYED IN THE ENGINEER DEPARTMENT, UNITED STATES ARMY—Continued.

District in which employed, and name of vessel.	Class.	Displacement.	Dimensions.			Built.		Purchased.		Estimated value.	Complement.		Where employed.
			Length.	Breadth.	Depth.	When.	Where.	When.	Where.		Officers.	Crew.	
<i>Montgomery—Continued.</i>													
Blackwater.....	Hydraulic dredge.	Tons. 165	Ft. in. 110 0	Ft. in. 32 0	Ft. in. 9 4	1911	Pine Barren, Fla..	1907	St. Joseph, Mich..	\$69,170	4	21	Santa Rosa Sound, Fla.
Catoma.....	Gasoline launch.	2	25 0	7 3	2 0	1907	St. Joseph, Mich..	1905	New York, N. Y..	800	Alabama River, Ala.
Catus.....	Topper dredge.	1,080	260 0	41 0	23 2	1905	Greenport, N. Y..	170,000	7	28	Pensacola Harbor, Fla.
Chattahoochee.....	Stern-wheel snag boat.	233	103 0	29 0	4 0	1896	Burdocks Land- ing, Ala.	12,000	3	22	Tied up at Apalachicola, Fla.
Chocowatchee.....	do.	197	90 0	21 0	3 0	1903	Pine Barren, Fla..	1901	Bainbridge, Ga....	3,600	2	8	Holmes River, Fla.
Columbus.....	Stern-wheel steam towboat.	231	151 0	28 0	4 0	1904	Bainbridge, Ga....	10,600	3	21	Columbus, Ga.
Eesamba.....	Stern-wheel snag boat.	112	62 0	25 0	4 0	1885	Montgomery, Ala.	1905	St. Joseph, Mich..	3,200	2	8	Near Browton, Ala.
Eufaula.....	Gasoline launch.	75	27 0	7 3	2 4	1905	St. Joseph, Mich..	600	Columbus, Ga.
Fliut.....	Stern-wheel snag boat.	127	113 0	21 0	4 0	1891	Burdocks Land- ing, Ala.	1892	Gadsden, Ala.....	5,000	3	9	Det. Cut Off, Apalachicola River, and Colum- bus, Ga.
Loota ¹	Stern-wheel boat.	137	137 0	27 8	4 0	1888	Gadsden, Ala.....	1901	Bainbridge, Ga....	13,000	2	4	Coosa River, Ala.
Muscogee.....	Hydraulic dredge.	399	120 0	30 0	7 5	1901	Bainbridge, Ga....	1908	Gulfport, Miss.....	10,000	2	6	Chattahoochee River.
Patus.....	do.	483	135 0	35 0	6 0	1903	Gulfport, Miss.....	65,000	3	23	Alabama River, Ala.
Santa Rosa.....	Auxiliary schooner.	61	70 0	16 0	8 0	1908	Pensacola, Fla....	20,000	1	4	Pensacola Harbor, Fla.
Upatoi.....	Dipper dredge.	212	85 0	30 0	0 0	1901	Columbus, Ga....	14,000	2	8	Apalachicola River, Fla.
Wm. J. Twin- ing.....	Stern-wheel snag boat.	370	165 0	33 0	4 0	1881	Mobile, Ala.....	14,600	4	15	Alabama River, Ala.
Coosa.....	Gas towboat.	123	95 0	18 0	4 0	1911	Lock 3, Ala.....	1911	Lock 3, Ala.....	10,500	Coosa River, Ala.
Arrow.....	Gasoline launch.	1,76	31 0	7 4	3 5	1910	Port Plekens, Fla.	1910	Port Plekens, Fla.	1,000	Pensacola Harbor, Fla.
Shearwater.....	do.	4	40 0	8 0	0 0	1908	Pensacola Harbor.	1912	Pensacola Harbor.	3,000	Apalachicola River, Fla.
<i>Mobile.</i>													
Diloxi.....	Gasoline launch.	23	40 0	11 7	4 7	1909	Gulfport, Miss....	2,200	2	1	Mobile, Ala.
Charleston.....	Topper dredge.	800	122 0	30 0	12 0	1891	Brooklyn, N. Y..	50,000	0	21	Do.
Chas. Hum- phreys.....	Pump dredge.	211	129 0	32 0	8 0	1908	Mobile, Ala.....	27,000	6	20	Black Warrior River, Ala.
CHICKSAW ²	Tug.	155	109 0	18 8	0 0	1909	Pensacola, Fla....	15,000	2	6	Mobile Harbor, Ala.
Dauphin (gas).....	Survey launch.	58	80 4	17 1	4 0	1913	Mobile, Ala.....	1913	18,600	3	3	Do.
Demopolis.....	Snag boat, with steam capstan.	90	82 3	25 0	4 9	1891do.	2,000	2	11	Tombigbee River, Ala.
Horace Harding.....	Steam tug.	215	90 0	23 1	10 6	1910	Pascagoula, Miss..	1910	Mobile, Ala.....	15,000	2	6	Mobile Harbor, Ala.
Jordan.....	Gasoline launch.	8.5	32 4	0 8	3 2	1905do.	1910	Sheraton, Miss....	100	1	1	Pensacola River, Miss.
Leaf.....	do.	4.5	32 0	7 6	4 0	1907	Morris Heights, N. Y.	1907	Morris Heights, N. Y.	1,400	1	1	Port Morgan, Ala.
Mamie K.....	Naphtha launch.	2	25 0	6 0	2 7	1892	New York, N. Y..	1893	Mobile, Ala.....	300	1	Black Warrior River, Ala.
Nugent ³	Stern-wheel tow- boat.	191	141 3	21 0	4 3	1904	Jeffersonville, Ind.	1905	Louisville, Ky....	8,000	3	10	Do.
No. 6.....	Hydraulic dredge.	61	90 0	21 0	5 0	1903	Tuscaloosa, Ala....	3,000	Do.
PASCAGOULA.....	do.	771	150 0	40 0	10 0	1909	Baltimore, Md....	130,000	10	30	Pascagoula River, Miss.
Pearl.....	Snag boat, with steam capstan.	128	90 6	26 0	5 0	1903	Mobile, Ala.....	5,600	3	11	Pearl River, Miss.
R. C. McCalla.....	Snag boat.	133	110 0	28 3	5 0	1909	Jeffersonville, Ind.	0,000	4	20	Black Warrior River, Ala.
Sylph ⁴	Gasoline towboat.	38	84 0	16 5	2 9	1900	Demopolis, Ala....	1906	Demopolis, Ala....	1,600	1	2	Do.
Tallahatchee.....	Derrick boat.	81, 25	50 0	40 0	5 0	1912	Mobile, Ala.....	5,000	Mobile, Ala.
Tombigbee.....	Stern-wheel snag boat.	181	119 0	28 0	5 4	1909	Demopolis, Ala....	13,000	3	14	Tombigbee River, Ala.
Tuscaloosa ⁵	Tug.	213	92 0	23 6	8 0	1909	Sheraton, Miss....	1909	Mobile, Ala.....	10,000	2	6	New Orleans, La.
Vienna.....	Hand-power snag boat.	152	117 0	20 4	4 0	1890do.	8,500	3	12	Tombigbee River, Ala.
WAHATAK.....	Hydraulic dredge.	880	157 0	40 0	11 6	1910	Baltimore, Md....	145,000	11	29	Mobile Harbor, Ala.
Wolf.....	Gasoline launch.	18	36 8	10 3	3 0	1907	Mobile, Ala.....	1907	Mobile, Ala.....	300	1	1	Gulfport Harbor, Miss.
GULFPORT.....	Hydraulic dredge.	850	150 0	40 0	11 6	1914	Baltimore, Md....	185,000	11	31	Do.
Mulberry.....	Gasoline launch.	2.02	35 0	6 10	3 10	1911	Morris Heights, N. Y.	1912	2,200	1	1	Black Warrior River, Ala.
Rettig.....	do.	40 0	11 7	4 7	1911	Pascagoula, Miss..	1911	Pascagoula, Miss..	3,200	Mobile, Ala.
Ulkniush.....	Stern-wheel tow- boat.	1915do.	5,000	Do.
<i>Galveston.</i>													
Bar.....	Gasoline launch.	2 ⁶	20 6	7 0	3 7	1907	Galveston, Tex....	1,000	1	1	Galveston, Tex., and vic- inity.
Bastrop.....	do.	16	46 0	11 0	5 0	1908	Cedar Bayou.....	0,000	1	1	Galveston Harbor, Tex.

¹ Formerly No. 106533, Annie M.² Formerly Itosell.³ Formerly No. 201150.⁴ Formerly No. 116921.⁵ Formerly No. 205780.⁶ Rebuilt 1909, at Pine Barren, Fla.⁷ Rebuilt 1903, at Lock 1, Ala.⁸ Rebuilt 1910, at Columbus, Ga.

VESSELS OWNED BY THE UNITED STATES AND EMPLOYED IN THE ENGINEER DEPARTMENT, UNITED STATES ARMY—Continued.

District in which employed, and name of vessel.	Class.	Displacement.	Dimensions.			Built.		Purchased.		Complement.		Where employed.	
			Length.	Breadth.	Depth.	When.	Where.	When.	Where.	Estimated value.	Officers.		Crew.
<i>Galveston—Continued.</i>		<i>Tons.</i>	<i>Ft. in.</i>	<i>Ft. in.</i>	<i>Ft. in.</i>								
Brazos ¹	Steam launch.....	15	64 0	10 10	2 10	1903	Old Washington, Tex.			\$2,500		Brazos River, Tex.	
Capt. Taltor ²	Tug.....	43	80 0	17 0	8 0	1905	Scranton, Miss.	1900	Mobile, Ala.	10,000	2	5	Galveston, Tex.
Col. A. M. Miller.....	Dredge.....	012	138 0	37 0	13 0	1900	Galveston, Tex.			70,000	5	55	Galveston Channel, Tex.
Colonel.....	Gas launch.....	31	60 8	12 0	5 0	1900	New York, N. Y.	1912	Jacksonville, Fla.	10,000	2	2	Galveston, Tex.
G.....	Gasoline launch.....	1.50	25 7	8 2	3 0	1903	Camden, N. J.	1903	Camden, N. J.	1,000	1	1	Galveston Harbor, Tex.
Galveston.....	Hopper dredge.....	3,500	301 0	51 0	27 0	1903	Sparrows Point, Md.			300,000	0	26	Do.
Guadalupe.....	Dredge and snag boat.....	227	118 0	23 0	5 0	1908	Victoria, Tex.			30,000	2	10	Galveston ship channel.
Helen.....	Gasoline launch.....	33	50 0	12 4	5 0	1901	Galveston, Tex.			10,000	1	1	Galveston Bay, Tex.
Hill.....	do.....	7	31 5	7 7	2 0	1905	do.....			1,600	1	1	Galveston, Tex.
San Bernard.....	Hydraulic dredge.....	440	83 0	32 0	7 0	1903	do.....			30,000	8	32	Galveston, Tex.
Victoria.....	do.....	3	27 0	7 0	3 4	1908	do.....			600	1	1	Guadalupe River, Tex.
Waco.....	Stern-wheel snag boat.....	200	118 0	30 0	5 0	1910	Jeffersonville, Ind.			28,000	4	12	Brazos River, Tex.
Anahuac.....	Gasoline launch.....	2	28 0	7 10	3 0	1914	Galveston, Tex.			2,700		1	Galveston, Tex.
Tarpon.....	do.....	2	28 0	7 0	3 1	1911	Brazos River, Tex.			600	1	1	Brazos River, Tex.
Comstock.....	Hopper dredge.....		165 0	35 0	17 0	1915	Baltimore, Md.			198,000			Galveston, Tex.
SAN LUIS.....	Tug.....	395	121 0	21 0	13 3	1911	do.....	1915		100,000	5	12	Do.
San Houston.....	Hydraulic dredge.....	910	148 0	38 0	12 0	1915	Galveston, Tex.			180,500			Do.
San Jacinto.....	do.....	910	118 0	38 0	12 0	1915	do.....			169,500			Do.
<i>Dallas.</i>													
C. A. Cullerson.....	Snag boat.....	200	100 0	28 0	5 0	1903	Jeffersonville, Ind.	1903	Jeffersonville, Ind.	15,000	4	12	Red River, Tex.
Inc.....	Gasoline launch.....	1	21 0	0 0	2 8	1903	Lake Charles, La.	1903	Liberty, Tex.	500		1	Trinity River, Tex.
Navasota ³	Snag boat.....	140	90 0	25 0	5 0	1901	Orange, Tex.	1907	Galveston, Tex.	8,000	2	12	Brazos River, Tex.
Orange.....	Hydraulic dredge.....	517	115 0	36 0	9 0	1912	Baltimore, Md.			73,000	2	20	Port Arthur, Tex.
Port Arthur.....	do.....	180	60 0	20 0	0 0		Port Arthur, Tex.			400	3	12	Do.
Sabine.....	do.....	750	137 0	35 0	12 0	1901	New York, N. Y.			50,000	5	12	Sabine Pass, Tex.
Sextant.....	Gasoline launch.....	2	27 0	0 0	4 0	1930	Canton, Ohio			450			Port Arthur, Tex.
Trinity ⁴	Snag boat and dredge.....	100	123 5	30 0	5 0	1901	Texas City, Tex.			14,000	4	12	Trinity River, Tex.
Requiment.....	Gasoline launch.....	32	58 2	13 7	8 5	1913	Houston, Tex.			0,000	1	2	Sabine-Neches Canal.
Caddo.....	do.....	2.5	30 0	8 0	3 0	1911	Fulton, Ark.			400			Cypress Bayou.
Jefferson.....	do.....	2	39 7	7 0	5 0	1913	Port Arthur, Tex.			1,000			Dallas, Tex.
<i>New Orleans.</i>													
Barataria.....	Loves machine.....	300	102 0	30 0	0 0	1903	New Orleans, La.			17,200	3	10	Mississippi River, Fourth district.
Beatrice.....	Gasoline launch.....	2.5	30 0	0 0	3 2	1905	St. Louis, Mo.			400			Do.
BENVAURO.....	Hopper dredge.....	2,978	271 0	47 0	23 0	1900	Richmond, Va.	1905	New Orleans, La.	250,000	10	53	Passes of the Mississippi River.
C. DONOVAN ⁵	Steam tug.....	180	95 0	10 2	10 0	1895	Newport News, Va.	1900	Punta Gorda, Fla.	32,000	2	4	Gulfport Harbor, Miss.
Delatour.....	Hydraulic dredge and snag boat.....	350	112 0	30 0	5 0	1909	Jeffersonville, Ind.	1909	New Orleans, La.	30,000	5	10	New Orleans, La.
General Heese.....	Steam launch.....	20	48 0	12 0	5 0	1876	New Orleans, La.	1876	do.....	2,250	1	3	Passes of the Mississippi River.
GEN'L JOHN NEWTON.....	Stern-wheel steamer.....	221	175 0	24 0	7 0	1899	Dubuquo, Iowa			21,500	3	0	Mississippi River, Fourth district.
Grosseloto.....	Bucket dredge.....	258	80 4	34 21	5 0	1913	New Orleans, La.			10,951	3	0	Bayou Teche, La.
Hyacinth.....	Steamboat.....	75	102 0	18 0	2 0	1900	do.....			8,000	2	0	New Orleans district.
LA FOUNTAINE.....	Steamer.....	300	130 0	20 0	5 0	1912	do.....			30,700	3	0	Do.
Manchoa ⁶	Tug.....	113	78 0	17 0	7 0	1850	Paducah, Ky.	1857	Paducah, Ky.	1,000	2	5	Mississippi River, Fourth district.
MARENGO ⁷	do.....	137	80 0	18 2	8 8	1893	Baltimore, Md.	1902	Baltimore, Md.	10,000	2	5	Do.
MORGANZA ⁸	do.....	180	94 0	20 4	10 3	1892	Philadelphia, Pa.	1902	New York, N. Y.	19,200	2	5	Do.
NEW ORLEANS.....	Dredge.....	4,425	315 0	50 0	20 0	1912	Quincy, Mass.			520,000	14	59	Southwest Pass, Mississippi River.
Ploket.....	Survey boat.....	32	52 5	11 11	0 3	1905	Jeffersonville, La.	1905	New Orleans, La.	5,500	1	3	Do.
PLAQUEMINE.....	Stern-wheel tow-boat.....	300	136 0	29 0	5 0	1910	Jeffersonville, Ind.			35,200	3	9	Mississippi River, La.

¹ Formerly U. S. Engineer Colonel Hitch.² Formerly No. 20283.³ Formerly No. 201851, Logger.⁴ Formerly U. S. Engineer Genl. S. M. Mansfield.⁵ Formerly No. 107148, Albert F. Dewey.⁶ Formerly (a) John Orm No. 2 (76556).⁷ Formerly (b) U. S. Engineer General Comstock.⁸ Formerly (a) Maude H. (62553).⁹ Formerly (b) U. S. Engineer General Abbot.¹⁰ Formerly (a) Alfred W. Booth (107383).¹¹ Formerly (b) U. S. Engineer General Gillette.¹² It built 1904, Norfolk, Va.

VESSELS OWNED BY THE UNITED STATES AND EMPLOYED IN THE ENGINEER DEPARTMENT, UNITED STATES ARMY—Continued.

District in which employed, and name of vessel.	Class.	Displacement.	Dimensions.			Built.		Purchased.		Estimated value.	Complement.		Where employed.
			Length.	Breadth.	Depth.	When.	Where.	When.	Where.		Officers.	Crew.	
<i>New Orleans—Continued.</i>													
Stadla.....	Naphtha launch...	Tons. 5	Ft. in. 30 3	Ft. in. 6 0	Ft. in. 2 9	1894	New York, N. Y.	1894	New York, N. Y.	\$700	Plaquemine, La.
TECHE.....	Steamer.....	90	100 0	20 4	5 0	1011	Jeffersonville, Ind.	15,400	New Orleans district.
TENBAS.....	Stern-wheel steamer.	78	93 6	20 4	4 0	1905	Chicago, Ill.	8,200	Mississippi River, Fourth district.
THE RAM.....	Hydraulic dredge.	419	125 0	30 0	7 0	1893	Jeffersonville, Ind.	38,000	Red and Atchafalaya Rivers, La.
TONY 1.....	Steam yacht.....	120	90 1	10 0	5 6	*1886	New York, N. Y.	1807	New York, N. Y.	17,000	Passes of the Mississippi River.
TUNICA 2.....	Tug.....	205	90 0	20 4	9 8	1898	Baltimore, Md.	1899	Baltimore, Md.	12,000	Mississippi River, Fourth district.
Ucha 3.....	do.....	43	62 0	12 0	7 0	1878	Philadelphia, Pa.	1901	Port Eads, La.	8,500	South Pass, Mississippi River.
Calcasieu.....	Gasoline launch...	5.0	37 8	10 7	4 0	1015	Plaquemine Hook, La.	1015	Plaquemine Hook, La.	2,500	Mississippi River.
Maurepas.....	do.....	5.5	30 0	10 0	4 0	1015	do.....	1015	do.....	2,500	New Orleans, La.
Salvador.....	do.....	13.8	41 0	9 0	4 0	1900	Muskogee, Mich.	1014	Morgan City, La.	1,700	Do.
Buras.....	Lovee builder.....	341	110 0	40 0	7 3	1014	New Orleans.	1014	New Orleans.	37,180	New Orleans, Fourth district.
TICKFAW.....	Tug.....	217	94 0	20 4	10 0	1900	Philadelphia, Pa.	1011	New York, N. Y.	27,000	Do.
Nepitune.....	Gasoline launch...	3.3	32 0	5 4	3 0	1013	New Orleans, La.	1013	New Orleans, La.	1,800	Do.
<i>Vicksburg.</i>													
ARTHUR HIDER.....	Towboat.....	350	163 0	30 0	0 0	1898	Jeffersonville, Ind.	1898	Jeffersonville, Ind.	31,000	Hayott Teche, La.
BOAZ.....	do.....	73.5	65 0	10 3	7 0	1871	Pittsburgh, Pa.	1011	New Orleans, La.	12,500	Do.
BEN HUMPHREYS.....	Stern-wheel snag and dredge.	280	155 0	32 0	5 0	1008	Jeffersonville, Ind.	31,400	Yazoo River, Miss.
O. W. HOWELL.....	Stern-wheel snag boat.	364	160 0	30 0	5 4	1881	South St. Louis, Mo.	17,600	Red River, La. and Ark.
Columbia 4.....	do.....	136	137 4	27 0	4 0	1877	Oainesville, Miss.	1888	Shreveport, La.	2,000	Ouachita River, La.
Control 5.....	Steamboat.....	232	187 0	29 0	4 0	1005	Jeffersonville, Ind.	1903	Paducah, Ky.	10,000	Mississippi River, Third district.
H. ST. L. COPPEE.....	Towboat.....	350	160 0	30 0	0 0	1004	do.....	33,000	Do.
ISAQUENA.....	Stern-wheel towboat.	362	171 0	30 0	0 0	1013	do.....	57,500	Mississippi River.
Jos. E. HANDELL.....	Stern-wheel snag and dredge.	286	155 0	32 0	5 0	1008	do.....	27,600	Ouachita River, La.
OUACHITA 6.....	Gasoline launch...	17	65 5	10 5	4 0	1897	Charleston, W. Va.	1903	Charleston, W. Va.	3,500	Do.
Parker 7.....	Tug.....	98	69 0	16 4	7 2	1885	St. Louis, Mo.	1890	St. Louis, Mo.	4,200	Mississippi River, Third district.
THOS. B. FLORENCE.....	Stern-wheel snag boat.	107	109 0	20 0	4 0	1875	South St. Louis, Mo.	1875	South St. Louis, Mo.	5,600	Red River.
WATERWAY.....	Hydraulic dredge.	417	163 0	37 0	7 0	1013	Dubuque, Iowa.	95,000	Do.
Whitewater.....	Tug.....	145	83 0	19 0	0 0	1875	Camden, N. J.	1011	New Orleans, La.	18,000	Do.
Chicot.....	Gasoline launch...	4.2	35 5	6 0	3 3	1013	Grafton, Ill.	1013	Grafton, Ill.	1,800	Mississippi River, Third district.
<i>Little Rock.</i>													
A. D. Allen.....	Towboat.....	150	137 0	25 0	4 0	1001	Jeffersonville, Ind.	1010	Little Rock, Ark.	10,000	Upper White River, Ark.
ARKANSAS.....	Snag boat.....	235	155 0	30 0	4 0	1000	do.....	8,750	Arkansas River, Ark.
C. B. Reese.....	do.....	310	195 0	30 0	5 4	1870	Carroll, Mo.	10,750	Arkansas and White Rivers, Ark.
Quapaw 8.....	do.....	210	147 0	30 0	4 4	1003	Jeffersonville, Ind.	4,000	White, Black, and Current Rivers, Ark.
No. 63 9.....	Dipper dredge.....	220	109 0	30 6	5 4	1001	Batesville, Ark.	10,250	Upper White River, Ark.
A. H. JOHNSON.....	Snag boat.....	58	81 0	22 0	3 0	1013	Madison, Ark.	1013	Madison, Ark.	3,000	St. Francis River.
Riverside.....	do.....	57	81 0	22 0	3 0	1013	Poplar Bluff, Mo.	1013	Poplar Bluff, Mo.	3,600	Black River.
H. B. TAUBERT.....	Hydraulic dredge.	206 0	44 4	7 0	1014	Dubuque, Iowa.	1014	Dubuque, Iowa.	147,767	Little Rock, Ark.
HONT. MCGREGOR.....	do.....	200 0	44 4	7 0	1014	do.....	1014	do.....	147,767	Do.

1 Formerly (a) Puzzle (150372).
b Chere Amie.

2 Formerly (a) Isabella T. Dempsey (100351).

3 Formerly (a) U. S. Eng. Gen'l A. A. Humphreys.

4 Formerly No. 118599, Startle.

4 Formerly No. 125670, Col. Hooker.

5 Formerly No. 202120, Schmitt II.

6 Formerly No. 02850, Madgo.

7 Formerly No. 150348.

8 Formerly U. S. Engineer Beauregard.

9 Formerly Van Frank.

* Rebuilt, New Orleans, 1905.

† 1900 repaired.

‡ 1908 repaired.

§ Rebuilt 1907.

VESSELS OWNED BY THE UNITED STATES AND EMPLOYED IN THE ENGINEER DEPARTMENT, UNITED STATES ARMY—Continued.

District in which employed, and name of vessel.	Class.	Displacement.	Dimensions.			Built.		Purchased.		Complement.		Where employed.			
			Length.	Breadth.	Depth.	When.	Where.	When.	Where.	Officers.	Crew.				
<i>Memphis.</i>															
AUGUSTUS J. NOLTY.	Towboat	Tons. 150	Ft. 130	In. 24	Ft. 5	In. 0	1813	Dubuque, Iowa			\$33,100	3	10	Mississippi River.	
Chisca	do.	450	185	6	34	11	4 8	1897	Jeffersonville, Ind.		32,376	4	13	Mississippi River, First and Second districts.	
Graham	do.	138	131	2	27	8	3 0	1870	Pittsburgh, Pa.	1884	Pittsburgh, Pa.	10,014	3	7	Do.
Inaca	do.	89	94	0	15	5	5 0	1882	Carondelet, Mo.		0,334	2	4	Do.	
Minnetonka	do.	400	241	2	30	2	5 0	1884	Jeffersonville, Ind.	1881	St. Louis, Mo.	20,042	2	13	Do.
No. 2	Hydraulic grader.	150	110	0	30	0	5 0	1882	New Albany, Ind.		3,290	2	5	Do.	
No. 1022	do.	180	110	0	30	0	6 0	1011	Memphis, Tenn.		18,140	2	5	Do.	
No. 1214	do.	180	120	0	30	0	7 0	1013	Ambbridge, Pa.		8,000	2	5	Mississippi River.	
No. 0313	do.	115	100	4	27	3	5 0	1903	Memphis, Tenn.		2,020	2	5	Mississippi River, First and Second districts.	
Wolf	Dipper dredge	73	80	0	28	0	4 0	1897	Madison, Ind.	1898	Memphis, Tenn.	1,085	2	5	Do.
W. M. REES	Towboat	150	135	0	24	0	5 0	1913	Dubuque, Iowa		33,730	3	10	Mississippi River.	
Opelika	Gasoline launch	37	60	0	12	0	5 3	1912	Alton, Ill.	1913	St. Louis, Mo.	5,638	2	1	Mississippi River, First and Second districts.
<i>Nashville.</i>															
Cumberland	Towboat	159	132	0	27	0	4 0	1898	Jeffersonville, Ind.		7,000	1	5	Cumberland River.	
Henry	Steam tender	34	87	0	18	8	3 2	1903	do.		0,115	1	4	Do.	
John	do.	34	87	0	18	8	3 2	1903	do.		2,105	1	4	Do.	
No. 1	Dipper dredge	200	80	0	30	0	7 0	1903	do.		7,000	1	5	Do.	
No. 1	Snag boat	61	90	0	24	0	2 0	1003	Lock 7, Cumberland River.		1,400	1	15	Do.	
No. 1	Gas tender	52	70	0	15	0	2 0	1910	do.		2,404	1	3	Do.	
Tom Day	Towboat	30	60	3	14	0	2 0	1908	Nashville, Tenn.	1909	Nashville, Tenn.	458	1	3	Do.
Harpoth	Gasoline launch	1.75	26	0	6	0	2 2	1913	Salem, Ohio.	1913	Salem, Ohio.	1,130	1	3	Cumberland River.
<i>Chattanooga.</i>															
Alabama	Ladder dredge	244	80	0	38	0	6 0	1891	Chattanooga, Tenn.		20,000	1	7	Muscle Shoals Canal, Tennessee River.	
Chillicothe	Towboat	101	100	0	20	0	3 0	1905	Jeffersonville, Ind.		5,100	1	5	Do.	
Colbert	do.	185	158	0	29	0	4 0	1891	Muscle Shoals Canal.		5,000	1	0	Do.	
Col. W. R. King	do.	37	78	7	15	0	3 0	1897	do.		2,700	1	4	Do.	
Hwassee	do.	101	100	0	20	0	3 0	1908	Jeffersonville, Ind.		0,000	1	5	Do.	
Kentucky	Dipper dredge	320	100	0	31	0	6 10	1900	Paducah, Ky.		31,000	10	10	Do.	
Kwashud	do.	187	80	0	28	0	6 0	1890	Knoxville, Tenn.		8,300	8	8	Do.	
Lookout	Towboat	180	135	0	29	0	4 1	1890	Jeffersonville, Ind.		13,500	1	7	Do.	
McPherson	do.	113	115	0	23	0	3 0	1888	Nashville, Tenn.	1891	Nashville, Tenn.	0,500	1	0	Muscle Shoals Canal.
Nollelucky	Dipper dredge	232	85	0	30	0	6 10	1913	do.		20,293	10	10	Muscle Shoals Canal Lock 6.	
Tennessee	do.	375	100	0	31	0	6 10	1910	Nashville, Tenn.		35,000	10	10	Tennessee River.	
Tellco	do.	190	75	0	28	0	7 0	1912	Knoxville, Tenn.		11,000	1	10	Do.	
Tishomingo	Grapple dredge	481	100	0	41	0	6 0	1913	do.		30,000	10	10	Do.	
Tusculum	do.	375	100	0	31	0	6 10	1912	Muscle Shoals Canal.		32,000	10	10	Do.	
Wauauga	do.	400	100	0	34	0	7 10	1912	do.		30,000	10	10	Do.	
White Oak	Gasoline tow boat	75	90	0	18	0	3 0	1905	Jeffersonville, Ind.	1905	Decatur, Ala.	0,030	7	7	Do.
Niota	do.	25	70	0	11	0	3 0	1911	Knoxville, Tenn.	1911	Knoxville, Tenn.	3,255	3	3	French Broad River.
Clinch	do.	3.25	35	0	8	0	3 0	1912	Colbert Shoals.	1912	Colbert Shoals.	1,500	1	1	Colbert Shoals, Conn.
Ocoee	St. or n- w h e e l steamer.		100	0	22	0	3 0	1914	Muscle Shoals.	1911	Muscle Shoals.	11,075	1	1	Chattanooga.
<i>Louisville.</i>															
Casey	Hydraulic and dipper dredge.	103	80	0	28	0	6 5	1907	Louisville, Ky.		0,000	1	4	Louisville, Ky.	
Emerald	Towboat	28	77	2	12	0	3 3	1890	Chelmsat, Ohio.		2,000	1	3	Green and Barren Rivers, Ky.	
Green River	Dipper dredge	268	112	0	31	0	4 0	1896	Spottsville, Ky.		2,500	1	7	Do.	
Louisville	do.	127	117	0	28	0	6 0	1880	Chelmsat, Ohio.		0,000	1	6	Louisville, Ky.	
MAMMOT (Capt.)	Snag and tow boat.	284	111	0	32	8	5 0	1908	Jeffersonville, Ind.		38,000	3	15	Green and Barren Rivers, Ky.	
Shawnee	Towboat	83	117	0	25	4	3 6	1897	do.		13,500	2	5	Louisville, Ky.	
Wave Rock	do.	28	56	0	12	0	2 0	1898	Louisville, Ky.		1,000	1	4	Do.	
Cherokee	do.	278	111	2	27	4	4 8	1913	Jeffersonville, Ind.		25,182	2	7	Do.	
PORTLAND	Hydraulic dredge.	131	100	0	22	0	5 0	1914	do.	1911	Jeffersonville, Ind.	13,332	7	7	Ohio River.
BRINSFORD	do.	131	100	0	22	0	5 0	1914	do.	1911	do.	13,321	7	7	Do.

1 Formerly H. M. Graham (95504).

2 Formerly No. 01509.

3 Formerly No. 205260.

4 Formerly U. S. Engineer Bucyrus.

5 Formerly U. S. Engineer Kingman.

6 Formerly No. 157217, Dover.

7 Formerly No. 202605.

8 Formerly U. S. Engineer No. 1.

9 Formerly U. S. Engineer Col. G. L. Gillespie.

10 Rebuilt 1909.

11 Rebuilt 1908.

12 Rebuilt 1909, Louisville, Ky.

VESSELS OWNED BY THE UNITED STATES AND EMPLOYED IN THE ENGINEER DEPARTMENT, UNITED STATES ARMY--Continued.

District in which employed, and name of vessel.	Class.	Displacement.	Dimensions.			Built.		Purchased.		Estimated value.	Complement.		Where employed.
			Length.	Breadth.	Depth.	When.	Where.	When.	Where.		Officers.	Crew.	
<i>Louisville—Continued.</i>													
Echo River.....	Gasoline launch...	Tons. 4	Fl. in. 39 0	7 5	3 2	1911	Louisville, Ky.	1911	Louisville, Ky.	\$2,000	1	0	Gen. River.
Laura.....	do.....	0	10 0	6 7	1 2	1902	Cincinnati, Ohio.	1913	Louisville, Ky.	1,000	2	0	Ohio River.
Tarascon.....	Launch.....	1,00	20 5	6 0	2 10	1915	Salem, Ohio.....			1,120	1	0	Louisville, Ky.
<i>St. Louis.</i>													
Aux Vases.....	Steam tender.....	53	70 0	18 0	3 0	1891	Jeffersonville, Ind.			1,850	1	4	Mississippi River.
BETA.....	Hydraulic dredge.	1,300	214 0	58 0	0 11	1893	Memphis, Tenn.			80,400	3	42	Mississippi River between Cairo and Head of Passes.
B. M. HARBOR.....	do.....	1,270	210 0	44 0	8 0	1907	Grafton, Ill.			171,000	3	44	Do.
Cahokia 2.....	Steam tender.....	90	81 0	18 0	3 3	1893	Jeffersonville, Ind.			3,250	1	4	Mississippi River.
CHOCRAW.....	Towboat.....	560	109 4	36 0	5 0	1899	Dubuque, Iowa.....			23,100	2	12	Mississippi River between Cairo and Head of Passes.
Cinque Hommes.....	Steam tender.....	90	81 0	18 0	3 3	1893	Jeffersonville, Ind.			1,150	1	4	Mississippi River.
DELTA.....	Hydraulic dredge.	830	175 0	38 0	8 4	1897	Clifton Terrace, Ill.			30,900	3	37	Mississippi River between Cairo and Head of Passes.
EPSILON.....	do.....	650	157 0	45 0	7 0	1898	Grafton, Ill.			36,100	3	37	Do.
FORT CHARLES.....	do.....	815	107 0	40 0	7 0	1908	Dubuque, Iowa.....			131,000	14	42	Mississippi River.
FORT LAKE 3.....	do.....	815	107 0	45 0	7 0	1908	do.....			131,000	14	42	Do.
GAMMA.....	do.....	570	138 0	38 0	7 0	1897	Jeffersonville, Ind.			58,800	3	33	Mississippi River between Cairo and Head of Passes.
Gen. J. H. Simpson.....	Towboat.....	525	170 0	32 0	5 0	1895	do.....			13,500	0	23	Mississippi River.
HENRY FLAG.....	Hydraulic dredge.	834	102 0	44 0	7 0	1901	Grafton, Ill.			87,900	3	40	Mississippi River between Cairo and Head of Passes.
H. G. WRIGHT.....	Buag boat.....	1,200	187 0	62 0	8 0	1880	St. Louis, Mo.			67,000	0	36	Mississippi River.
IOTA.....	Hydraulic dredge.	600	192 0	44 0	7 0	1900	Grafton, Ill.			60,400			Mississippi River between Cairo and Head of Passes.
Isle De Bois 4.....	Steam tender.....	50	70 0	18 0	3 0	1894	Jeffersonville, Ind.			1,850	3	12	Mississippi River.
JOHN EWENS.....	Towboat.....	102	130 0	21 0	4 10	1913	do.....			23,490	3	12	Mississippi River between Cairo and Head of Passes.
J. N. MACOMB.....	Buag boat.....	1,160	177 0	63 0	8 0	1874	Covington, Ky.			59,000	0	30	Mississippi, Atchafalaya, and Old Rivers.
Joachim 5.....	Steam tender.....	90	81 0	18 0	3 3	1894	Jeffersonville, Ind.			1,150	1	4	Mississippi River.
KAPPA.....	Hydraulic dredge.	834	192 0	44 0	7 0	1901	Grafton, Ill.			70,700	3	40	Mississippi River between Cairo and Head of Passes.
KASKASKIA 1.....	Steam tender.....	150	100 0	24 0	4 3	1900	Jeffersonville, Ind.			7,750	1	4	Mississippi River.
LEOTA.....	Towboat.....	560	109 4	36 0	5 0	1899	Dubuque, Iowa.....			21,800	2	12	Mississippi River between Cairo and Head of Passes.
MAUS.....	Stern-wheel steamer.	83	93 0	17 0	3 0	1899	Jeffersonville, Ind.			5,400	1	0	Do.
MERAMEC 6.....	Steam tender.....	150	100 0	24 0	4 3	1900	do.....			6,650	1	4	Mississippi River.
MERCURY.....	Stern-wheel steamer.	83	93 0	17 0	3 0	1899	do.....			5,000	1	0	Mississippi River between Cairo and Head of Passes.
MISSISSIPPI.....	do.....	510	200 11	32 0	6 0	1882	Carondelet, Mo.			28,800	4	30	Do.
NAKOMIS.....	Towboat.....	560	109 4	36 0	5 0	1899	Dubuque, Iowa.....			18,200	0	23	Do.
SACHEM.....	do.....	560	109 4	36 0	5 0	1899	do.....			21,100	2	12	Do.
Search 9.....	Stern-wheel steamer.	200	135 3	22 3	4 0	1893	Marletta, Ohio.....	1895	St. Louis, Mo.	8,200	3	19	Do.
SALVSI 10.....	Steam tender.....	160	100 0	24 0	4 3	1900	Jeffersonville, Ind.			7,750	1	4	Mississippi River.
SELMA 2.....	Hydraulic dredge.	600	100 0	40 0	0 0	1898	do.....			58,000	14	39	Do.
THEMIS 3.....	do.....	600	100 0	40 0	0 0	1898	do.....			58,000	14	39	Do.
VENUS.....	Stern-wheel steamer.	83	93 0	17 0	3 0	1899	do.....			5,200	1	0	Mississippi River between Cairo and Head of Passes.
VULCAN.....	do.....	83	93 0	17 0	3 0	1897	Dubuque, Iowa.....			2,300	1	0	Do.

1 Formerly U. S. Engineer No. 7.

2 Formerly U. S. Engineer No. 3.

3 Formerly U. S. Engineer No. 4.

4 Formerly U. S. Engineer No. 6.

5 Formerly U. S. Engineer No. 5.

6 Formerly U. S. Engineer Gen'l H. L. Abbot.

7 Formerly U. S. Engineer No. 9.

8 Formerly U. S. Engineer No. 10.

9 Formerly H. D. Munson, No. 06235.

10 Formerly U. S. Engineer No. 8.

VESSELS OWNED BY THE UNITED STATES AND EMPLOYED IN THE ENGINEER DEPARTMENT, UNITED STATES ARMY--Continued.

District in which employed, and name of vessel.	Class.	Displacement.	Dimensions.			Built.		Purchased.		Estimated value.	Complement.		Where employed.
			Length.	Breadth.	Depth.	When.	Where.	When.	Where.		Officers.	Crew.	
<i>St. Louis--Con.</i>													
WM. R. KINO...	Towboat.....	716	190 0	41 0	5 0	1899	Jeffersonville, Ind.			\$46,750	6	26	Mississippi River.
WYNOKA.....	do.....	560	171 0	36 0	5 0	1899	Dubuque, Iowa			21,600	2	12	Mississippi River between Cairo and Head of Passes.
ZETA.....	Hydraulic dredge.	650	157 0	40 0	7 0	1898	Grafton, Ill.			33,400	3	40	Do.
JUPITER.....	Stern-wheel towboat.	120	118 0	20 0	4 0	1912	Jeffersonville, Ind.	1912	Jeffersonville, Ind.	10,400	1	6	Mississippi River.
SATURN.....	do.....	120	118 0	20 0	4 0	1912	do.....	1912	do.....	10,200	1	6	Do.
Inspector M. R. C. (steel hull).	do.....		144 0	23 0	5 0	1915	Charleston, W. Va.	1915	Charleston, W. Va.	64,500	3	11	Do.
<i>Kansas City.</i>													
Arelhusa.....	Steam tender.....	92	110 0	22 0	4 4	1894	Gasconade, Mo.			4,000	2	5	Lower Missouri River.
BONNE FEMME. ¹	Motor launch.....		24 8	5 6	2 5	1903	Grafton, Ill.	1903	Grafton, Ill.	300			Missouri River.
Enquirer.....	do.....		30 4	7 0	3 0	1897	Long Island City, N. Y.	1897	Long Island City, N. Y.	350			Osage River, Mo.
JAMES B. McPHERSON.	Stern-wheel snag boat.	340	104 10	30 0	5 7	1891	do.....			30,000	5	18	Lower Missouri River.
Daniel Boone.	Towboat.....	86	117 6	22 7 1/2	4 0	1913	Gasconade, Mo.			12,000	2	7	Missouri River.
LIEUT. AUGUSTIN.	do.....	101	130 0	25 0	5 0	1912	Dubuque, Iowa			30,000	2	7	Do.
LIEUT. GURNEY.	do.....	191	130 0	25 0	5 0	1912	do.....			30,000	2	7	Do.
LIEUT. LEWIS.	do.....	191	130 0	25 0	5 0	1912	do.....			30,000	2	7	Do.
MANDAN.....	Stern-wheel snag boat.	150	165 0	21 0	4 7	1891	St. Louis, Mo.			15,000	3	14	Upper Missouri River.
MISSOURI. ¹	do.....	510	187 0	52 0	7 0	1888	Pittsburgh, Pa.			97,000	6	30	Lower Missouri River, Mo.
Osage.....	Towboat.....	39	69 8	15 1	3 2	1897	Great Falls, Mont.			3,250	2	2	Do.
Hurricane.....	Gasoline launch.....	1.5	21 2	5 4	1 10	1916	Gasconade, Mo.	1915	Gasconade, Mo.	200		1	Missouri River.
Bonhomme.....	Side-wheel towboat.	03	127 8	22 0	4 0	1915	Sioux City, Iowa	1915	Sioux City, Iowa	15,000		1	Do.
Chariton.....	Gasoline launch.....	1	21 0	5 0	1 10	1914	Gasconade, Mo.	1914	Gasconade, Mo.	250		1	Do.
Gasconade.....	Stern-wheel gasoline.	13	59 2	12 0	2 6	1911	do.....	1911	do.....	2,000		3	Gasconade River.
Katherine.....	do.....	65	86 4	23 0	3 0	1912	do.....	1912	do.....	8,000		3	Missouri River.
Geo. G. Kolth.....	Stern-wheel towboat.		120 0	22 7 1/2	4 0	1914	do.....	1914	do.....	12,000			Do.
<i>St. Paul.</i>													
Orlole.....	Bucket dredge.....	85	107 0	22 4	5 0	1903	Altken, Minn.	1910		9,000	2	9	Mississippi River.
Otter Tail.....	Dipper dredge.....	120	75 0	21 0	0 0	1882	Grand Forks, N. Dak.			3,600	2	7	Red River of the North.
Warroad.....	Buccion dredge.....	260	153 0	27 0	8 0	1904	Warroad, Minn.			14,400	2	7	Warroad Harbor and River.
Anfmlk.....	Gasoline towboat.	11	55 0	11 10	3 9	1914	Cohasset, Minn.			5,933			Mississippi and Iced Rivers.
Manito.....	Dredge (bucket).....	307	106 0	41 0	7 0	1914	do.....			41,000			Do.
Nodin.....	Motor boat.....	1	30 3	5 3	2 8	1915	St. Paul, Minn.			1,187			Do.
<i>Rock Island.</i>													
Ada.....	Towboat.....	30	70 0	11 0	3 0	1889	Kookuk, Iowa			2,743	2	4	Mississippi River between mouth of Missouri River and Minnesota, Minn.
Ajax.....	Dipper dredge.....	115	70 0	20 0	0 0	1870	Quincy, Ill.	1870	Kookuk, Iowa	5,537	1	6	Do.
Alert. ¹	Towboat.....	135	130 0	10 0	3 10	1874	Stillwater, Minn.	1881	Stillwater, Minn.	5,052	2	0	Do.
Apache.....	Dipper dredge.....	210	80 0	30 0	8 0	1895	Lyons, Iowa			8,985	1	6	Do.
Ajo.....	Hydraulic dredge.	204	132 0	23 5	6 0	1913	Kookuk, Iowa			28,236	6	13	Do.
Coal Bluff. ¹	Towboat.....	176	148 0	25 0	4 0	1878	Ohio River	1881		12,603	2	0	Do.
David Tipton. ¹	Snag boat.....	235	105 0	33 0	5 0	1900	Jeffersonville, Ind.			8,309	7	19	Do.
DAVENPORT.....	Dipper dredge.....	349	110 0	40 0	0 0	1913	Rock Island, Ill.			60,130		0	Do.
Elmer.....	Towboat.....	213	140 0	25 0	4 0	1895	Jeffersonville, Ind.			8,003	2	12	Do.
Ellen. ¹	do.....	260	141 0	26 0	4 6	1907	La Crosse, Wis.			4,096	1	7	Do.
Emery.....	do.....	39	75 0	13 0	3 0	1889	Jeffersonville, Ind.	1910	Rock Island, Ill.	4,773	2	5	Do.
Emily.....	do.....	30	78 0	12 0	3 0	1889	Kookuk, Iowa			3,230	2	3	Do.
Elm.....	Hydraulic dredge.	263	130 0	28 0	5 0	1909	do.....			15,354	6	13	Do.
Fury. ¹	Towboat.....	120	128 0	23 0	3 10	1881	Dubuque, Iowa			0,104	2	7	Do.
Goyser.....	Hydraulic dredge.	141	160 0	24 0	4 5	1893	Kookuk, Iowa			18,569	6	14	Do.

¹ Formerly U. S. Engineer Missouri.
² Formerly U. S. Engineer C. A. Suter.
³ Formerly U. S. Engineer Col. H. M. Roberts.

⁴ Formerly No. 105912, Ada B.
⁵ Formerly No. 125587.
⁶ Formerly U. S. Engineer Col. A. Mackenzie.

⁷ Formerly No. 203944.
^{*} Composite.

VESSELS OWNED BY THE UNITED STATES AND EMPLOYED IN THE ENGINEER DEPARTMENT, UNITED STATES ARMY—Continued.

District in which employed, and name of vessel.	Class.	Displacement.	Dimensions.			Built.		Purchased.		Estimated value.	Complement.		Where employed.
			Length.	Breadth.	Depth.	When.	Where.	When.	Where.		Officers.	Crew.	
<i>Rock Island—Continued.</i>		<i>Tons.</i>	<i>Ft. in.</i>	<i>Ft. in.</i>	<i>Ft. in.</i>								
Graco.....	Towboat.....	33	92 0	17 0	3 3	1904	Keokuk, Iowa.....			\$2,255	2	3	Mississippi River, between mouth of Missouri River and Minneapolis, Minn.
Hecla.....	Hydraulic dredge.	217	120 0	26 0	5 0	1901	Fountain City, Wis.....			13,284	5	14	Illinois and Mississippi Canal.
J. C. Long.....	Gasoline launch....	12	45 0	8 5	3 5	1900	La Crosse, Wis.....	1903	Rock Island, Ill.....	1,063			
KROKUK.....	Dipper dredge....	348	110 0	40 0	6 0	1913	Rock Island, Ill.....			56,454		6	Mississippi River between mouth of Missouri River and Minneapolis, Minn.
Leona ¹	Gasoline towboat..	10	40 0	12 0	3 0	1907	Blossomburg, Ill..	1910	Rock Island, Ill.....	906		2	Illinois section, Illinois and Mississippi Canal.
LOUISE.....	Towboat.....	30	78 0	12 0	3 0	1883	Keokuk, Iowa.....			2,267	2	3	Mississippi River between mouth of Missouri River and Minneapolis, Minn.
Luola *.....	do.....	35	76 0	12 8	3 0	1885	do.....			2,272	1	1	Do.
Mao *.....	do.....	35	85 0	16 0	3 0	1891	Rock Island, Ill.....	1893	Rock Island, Ill.....	3,144	2	3	Do.
Marion.....	do.....	59	97 0	18 0	3 0	1895	Keokuk, Iowa.....			5,235	2	4	Do.
Mayon.....	Hydraulic dredge.	309	130 0	26 0	5 5	1913	do.....			20,588	5	13	Mississippi River.
Myra.....	Gasoline launch....	10	40 0	7 4	3 6	1902	La Crosse, Wis.....	1903	La Crosse, Wis.....	721			Mississippi River between mouth of Missouri River and Minneapolis, Minn.
No. 426.....	Drill boat.....	272	132 0	32 0	0 0	1912	Le Claire, Iowa...	1912	Le Claire, Iowa...	28,320			Mississippi River to Minneapolis.
Pelee.....	Hydraulic dredge.	250	119 0	30 0	5 0	1909	Stillwater, Minn..			16,474	4	14	Mississippi River between mouth of Missouri River and Minneapolis, Minn.
Phoenix.....	Dipper dredge....	240	80 0	30 0	8 0	1885	Metropolis, Ill.....			9,632	1	5	Do.
Rock Island Rapids.	Gasoline launch....	4	22 0	4 0	2 0	1909	Newport, Ky.....			251			Do.
Ruth.....	Towboat.....	35	88 0	17 0	3 3	1895	Keokuk, Iowa.....			4,081	2	4	Do.
Sr. PAUL.....	Dipper dredge....	348	110 0	40 0	0 0	1912	Moline, Ill.....			50,633		6	Do.
Taal.....	Hydraulic dredge.	299	130 0	28 0	5 0	1913	Rock Island, Ill.....			28,161	5	13	Mississippi River.
Vamos.....	Gasoline launch....	6	31 0	7 0	2 2	1903	Red Wing, Minn..			814			Mississippi River between mouth of Missouri River and Minneapolis, Minn.
Vesuvius.....	Hydraulic dredge.	244	120 0	30 0	5 0	1909	Fountain City, Wis.....			17,787	4	14	Do.
Vulcan.....	Dipper dredge....	240	80 0	30 0	8 0	1883	Davenport, Iowa..			7,270	1	5	Do.
<i>Cincinnati.</i>													
Carrollton.....	Dipper dredge....	250	80 0	30 0	0 0	1901	Jeffersonville, Ind.			10,000		0	Kentucky River, Ky.
E. A. W.....	Steam launch....	16	30 0	0 6	2 4	1901	New Albany, Ind.			150			Ohio River.
E. A. Woodruff.	Snag boat.....	803	220 0	48 0	7 0	1871	Newport, Ky.....			50,000	6	34	Do.
Frankfort.....	Dipper dredge....	115	72 0	19 0	5 5	1890	Cincinnati, Ohio..			7,500	0	9	Kentucky River, Ky.
Gregory.....	Towboat.....	240	131 0	23 0	4 2	1910	Jeffersonville, Ind.			12,000	2	0	Do.
INDIANA.....	Hydraulic and grapple dredge.	417	125 0	34 0	10 10	1908	do.....			95,000	1	27	Ohio River.
Kentucky.....	Snag boat and towboat.	370	148 0	30 0	5 0	1909	do.....			10,000	4	12	Kentucky River, Ky.
Malta *.....	Endless chain or ladder type dredge.	160	70 0	31 4	6 10	1888	Heynurs, Ohio.....			6,500		9	Muskingum River, Ohio.
MIAMI.....	Towboat.....	230	167 11	31 7	4 3	1913	Cincinnati, Ohio..			46,000	1	8	Ohio River.
CLYANDOP.....	do.....	230	167 11	31 7	4 3	1913	do.....			46,000	1	8	Do.
SCOTO.....	do.....	210	157 11	31 7	4 3	1913	do.....			49,000	1	10	Do.
Merrill.....	do.....	103	131 0	23 0	3 0	1893	Jeffersonville, Ind.			8,100	1	7	Muskingum River, Ohio.
Nell.....	Gasoline launch....	1.8	25 0	5 6	2 3	1893	Gloucester, N. J..	1893		400			Ohio River.
Ohio.....	Dipper dredge....	270	112 0	31 0	0 8	1880	St. Louis, Mo.....			33,000	1	13	Do.
Oucago.....	do.....	215	94 0	31 0	0 1	1883	do.....			30,200	1	10	Do.
Pearl.....	Gasoline launch....	5	40 0	7 0	4 0	1880	Grand Rapids, Mich.			800		2	Kentucky River, Ky.
Pioneer.....	do.....	6	35 0	8 0	4 0	1908	Hay City, Mich... 1908	Hay City, Mich...	800		1	1	Big Sandy River, W. Va. and Ky.

¹ Formerly No. 201610.
² Formerly No. 120837, Froddle.

³ Formerly Titan.
⁴ Composite.

⁵ Rebuilt, 1909, Cincinnati, Ohio.
⁶ Remodeled 1905.

VESSELS OWNED BY THE UNITED STATES AND EMPLOYED IN THE ENGINEER DEPARTMENT, UNITED STATES ARMY—Continued.

District in which employed, and name of vessel.	Class.	Displacement.	Dimensions.			Built.		Purchased.		Estimated value.	Complement.		Where employed.
			Length.	Breadth.	Depth.	When.	Where.	When.	Where.		Officers.	Crew.	
<i>Cincinnati—Contd.</i>		<i>Tons.</i>	<i>Ft. in.</i>	<i>Ft. in.</i>	<i>Ft. in.</i>								
Iroquois.....	Stern-wheel tow-boat.	176.8	130 0	38 0	4 5	1912	Dubuque, Iowa...	1912	\$34,000	3	0	Ohio River.
Vega.....	Towboat.....	112	118 6	17 4	4 0	1901	Jeffersonville, Ind.	4,500	1	7	Muskingum River, Ohio.
CINCINNATI.....	Dipper dredge.....	253	112 0	34 0	0 10	1914	do.....	63,490	Ohio River.
MARRETTA.....	do.....	253	115 0	31 0	0 0	1911	Jeffersonville, Ind.	1911	Jeffersonville, Ind.	61,114	Do.
Connet.....	Stern-wheel, gasoline.	21	69 0	10 0	2 4	1912	Hanging Rock, Ohio.	1912	Hanging Rock, Ohio.	1,000	2	Do.
<i>Wheeling.</i>													
Addison.....	Dipper dredge.....	177	75 0	30 0	7 2	1880	Great Kanawha River, W. Va.	12,500	0	Kanawha River, W. Va.
Captain Tuttle.....	Snag boat.....	78	65 0	30 0	4 0	1910	Marble, Ohio.....	8,200	10	Do.
Col. M. B. Adams.....	Dipper dredge.....	417	112 0	31 0	7 3	1913	Marion, Ohio.....	33,750	7	Do.
GEN. GRANT.....	Stern-wheel tow-boat.	193	133 0	28 0	1 3	1911	Jeffersonville, Ind.	10,510	2	3	Ohio River below Pitts-
JAMES RUMSEY.....	Towboat.....	127	120 0	22 0	1 3	1903	Charleston, W. Va.	23,000	1	7	Kanawha River, W. Va.
L. C. Wolf.....	Clamshell dredge.....	114	60 6	32 0	4 7	Unknown.....	1903	Pittsburgh, Pa.	2,400	1	2	Dan No. 20, Ohio River.
Loma 1.....	Steamboat.....	31	66 0	10 1	4 7	1899	Cincinnati, Ohio.....	1900	do.....	3,000	1	5	Do.
Rosecrans.....	Ladder dredge.....	176	111 0	22 0	5 0	1910	Wheeling, W. Va.	4,060	1	0	Do.
Wheeling No. 2.....	Combination dredge.	113	74 0	31 11	1 0	Pittsburgh, Pa.	1903	Parkersburg, W. Va.	11,000	Do.
Wheeling No. 3.....	do.....	185	75 0	35 0	4 0	do.....	1903	do.....	11,020	Do.
Wheeling No. 24.....	do.....	160	75 0	35 0	4 10	1910	Ohio River.....	6,415	Do.
Ravenswood.....	Dipper dredge.....	238	80 0	31 0	6 0	1902	Meekesport, Pa.	1915	Ravenswood, W. Va.	23,000	Do.
Crozet.....	Towboat (paddle).	51	115 0	10 0	3 0	1903	Evanville, Ind.	1915	Evanville, Ind.	8,500	2	Kanawha River.
Nashua.....	Gasoline launch.....	5	42 1	7 5	3 11	1911	Louisville, Ky.	1911	Louisville, Ky.	2,000	1	Ohio River.
Sergeant Burko.....	do.....	5	35 0	8 0	3 0	1910	Bay City, Mich.	1910	Bay City, Mich.	0,500	1	Do.
Monroe.....	do.....	4	40 0	8 0	1 0	1913	do.....	1913	do.....	2,700	2	Do.
Glennville.....	Gasoline launch (paddle).	30	53 0	9 0	3 0	1912	Grafton, Ill.	1912	Grafton, Ill.	2,000	Little Kanawha River.
<i>Pittsburgh.</i>													
Albatross.....	Naphtha launch.....	1	41 0	7 0	2 10	1897	New York, N. Y.	1892	Cincinnati, Ohio..	450	Monongahela River, Ohio, Monongahela, and
DELAWARE.....	Pump boat.....	171	60 0	21 0	4 2	1898	Elizabeth, Pa.	1898	Pittsburgh, Pa.	1,500	Allegheny Rivers.
Luzon.....	Naphtha launch.....	12	53 0	9 4	4 9	1901	New York, N. Y.	1901	New York, N. Y.	1,000	1	1	Monongahela, Allegheny, and Ohio Rivers.
No. 1.....	Dipper dredge.....	303	35 0	32 0	7 0	1903	Jeffersonville, Ind.	14,000	2	7	Monongahela River, Pa.
No. 2.....	do.....	197	50 0	30 0	4 8	1905	Parkersburg, W. Va.	1907	Pittsburgh, Pa.	13,000	2	7	Monongahela and Allegheny Rivers.
Blackwater 2.....	Stern-wheel repair boat.	242	137 8	26 10	4 3	1902	Marletta, Ohio.....	1902	do.....	\$5,500	2	21	Monongahela River, Pa. and W. Va.
SWAN 2.....	Stern-wheel snag and repair boat.	261	159 0	31 4	4 0	1903	Pittsburgh, Pa.	20,000	3	11	Ohio and Monongahela Rivers.
T. P. Roberts.....	Stern-wheel tow-boat.	200	133 2	22 10	5 0	1900	Marletta, Ohio.....	1900	Pittsburgh, Pa.	7,000	2	7	Allegheny and Monongahela Rivers.
<i>Buffalo.</i>													
Brewerton 4.....	Tug.....	60	65 7	15 0	0 4	1893	Horton Harbor, Mich.	1900	Bay City, Mich.	7,500	2	2	Oswego, N. Y.
Frontenac.....	Dipper dredge.....	172	70 0	20 0	0 7	1910	Oswego, N. Y.	1,600	2	0	Charlotte, N. Y.
Ontario.....	Launch.....	1	27 0	0 3	4 0	1901	do.....	400	Oswego, N. Y.
Bodys.....	Dipper dredge.....	375	100 0	35 0	0 8	1912	do.....	50,000	2	8	do.
GEN. THOS. E. L. N. COLEMAN CASEY 3	Tug.....	60	70 0	15 0	8 0	1898	Toledo, Ohio.....	1898	Toledo, Ohio.....	7,600	2	2	Buffalo Harbor, N. Y.
Gwendolen.....	Steam launch.....	8	32 0	8 0	4 0	1900	Erie, Pa.	1900	Erie, Pa.	1,200	1	1	Erie, Pa.
Scaliquida.....	Gasoline launch.....	65	82 0	15 0	0 0	1911	Muskegon, Mich.	1911	Muskegon, Mich.	30,000	2	3	Do.
<i>Cleveland.</i>													
ARIEL.....	Gasoline launch.....	6	41 0	7 3	4 7	1905	Ashtabula, Ohio..	1905	Ashtabula, Ohio..	600	1	On general work of the district as needed.
BURTON.....	Hopper dredge.....	1,510	168 0	39 0	10 0	1905	Sparrows Point, Md.	150,000	5	23	Do.
Burton No. 1.....	Gasoline launch.....	1	13 2	4 2	2 3	1905	Cleveland, Ohio..	1905	Cleveland, Ohio..	100	Do.
Inspector.....	do.....	0	31 0	0 6	4 0	1901	Detroit, Mich.	1901	Detroit, Mich.	600	Do.
Maimeo.....	Dipper dredge.....	519	100 0	30 2	11 0	1903	Cleveland, Ohio..	1903	Cleveland, Ohio..	35,000	2	11	Do.
Quest.....	Tug.....	40	63 0	15 0	8 0	1903	Ashtabula, Ohio..	1903	Ashtabula, Ohio..	4,000	3	Do.
Great 4.....	do.....	160	80 0	10 8	11 0	1883	Green Bay, Wis.	1883	Port Huron, Mich.	5,000	2	4	Do.
Vision 1.....	Steam tug.....	145	85 0	20 0	6 1	1892	Detroit, Mich.	1887	Baudinsky, Ohio..	10,000	2	5	Do.

1 Formerly No. 15330, Ohio.

2 Formerly No. 116011.

3 Formerly U. S. Engineer Gen. Theodore Schwann.

4 Formerly No. 107001.

5 U. S. Engineer Arthur Jones.

6 Formerly No. 58112.

7 U. S. Engineer Gen. John M. Wilson.

8 Formerly No. 145297, Thomas Spear.

9 Formerly No. 101633.

VESSELS OWNED BY THE UNITED STATES AND EMPLOYED IN THE ENGINEER DEPARTMENT UNITED STATES ARMY—Continued.

District in which employed, and name of vessel.	Class.	Displacement.	Dimensions.			Built.		Purchased.		Estimated value.	Complement.		Where employed.
			Length.	Breadth.	Depth.	When.	Where.	When.	Where.		Officers.	Crew.	
<i>Detroit.</i>													
ALFRED NOBLE ¹	Survey steamer...	Tons, 83	Ft. in. 78 6	Ft. in. 15 6	Ft. in. 7 1	1905	Toledo, Ohio.....	1905	Toledo, Ohio.....	\$15,000	1	3	St. Marys River, Mich.
Col. J. L. Lusk ²	do.....	295	123 11	19 4	11 10	1881	Manistee, Mich.....	1891	Manistee, Mich.....	20,000	2	12	Surveys North and Northwest Lakes.
Don.....	Gasoline launch.....	0	41 0	0 7	4 7	1904	Detroit, Mich.....	1907	Detroit, Mich.....	1,600	1	1	Detroit River, Mich.
Hancock.....	Survey steamer.....	151	97 10	17 0	7 0	1890	Saugatuck, Mich.....	14,000	2	7	St. Marys, St. Clair, and Detroit Rivers and Lakes Huron and St. Clair.
Hancock No. 1.	Gas launch.....	5	15 0	4 0	2 0	1910	Detroit, Mich.....	100	Do.
Sapper ³	Tug.....	59	70 4	10 0	0 7	1888	Buffalo, N. Y.....	1903	Detroit, Mich.....	0,000	1	3	Harbor Beach, Mich.
No. 1.....	Gasoline launch.....	1	25 0	5 2	2 0	1891	New York City.....	1890	Chattanooga, Tenn.....	250	1	St. Clair Flats Canal, Mich.
SEARCH ⁴	Survey steamer.....	200	158 0	18 0	10 0	1896	Buffalo, N. Y.....	1899	New York, N. Y.....	23,000	2	11	Surveys North and Northwest Lakes.
Surveyor ⁵	do.....	170	98 0	20 1	8 5	1891	South Haven, Mich.....	1903	Marquette, Mich.....	11,000	2	12	Do.
U. S. Lake Survey No. 1. ⁶	Tug.....	50	70 1	13 0	0 6	1891	Oshkosh, Wis.....	1899	Milwaukee, Wis.....	3,000	2	4	Do.
U. S. Lake Survey No. 2. ⁷	Survey steamer.....	48	70 0	14 0	7 6	1890	Detroit, Mich.....	1909	4,000	2	6	Do.
U. S. Lake Survey No. 3. ⁸	Motor launch.....	2.0	22 3	0 3	3 2	1902	St. Joseph, Mich.....	1902	St. Joseph, Mich.....	600	Do.
U. S. Lake Survey No. 4.	do.....	10	38 6	11 0	4 2	1905	Detroit, Mich.....	1,300	Do.
U. S. Lake Survey No. 5.	do.....	10	30 1	0 0	4 0	1909	Manitowoc, Wis.....	1,000	Do.
U. S. Lake Survey No. 6.	do.....	10	30 3	0 0	4 0	1909	do.....	900	Do.
West Neelish.....	Tug.....	47	69 0	15 1	0 0	1909	Sault Ste. Marie, Mich.....	7,000	1	2	St. Marys River, Mich.
GEN. G. J. LYDECKER.	Survey steamer.....	125 0	18 3	10 0	10 0	1909	Boston, Mass.....	1913	Toledo, Ohio.....	32,000	1	8	Detroit, Mich.
Inspector.....	Motor launch.....	20	50 3	8 0	4 8	1903	Itasca, Wis.....	1913	Milwaukee, Wis.....	900	2	Lake Survey.
<i>Grand Rapids.</i>													
Bertha B.....	Naphtha launch.....	4.7	33 0	0 6	2 4	1897	Grand Rapids, Mich.....	1897	Grand Rapids, Mich.....	100	1	Grand River, Mich.
Col. Farquhar.....	Dipper dredge.....	250	70 0	24 0	6 0	1869	Grand Haven, Mich.....	2,000	Do.
Engineer.....	Naphtha launch.....	10	37 6	7 8	2 2	1902	Grand Rapids, Mich.....	900	Do.
GEN'L G. G. MEADE. ⁹	Hopper dredge.....	1,458	177 0	38 0	10 0	1904	Sparrows Point, Md.....	155,000	6	30	Harbors east shore Lake Michigan.
Gen'l Gillmore ¹⁰	Tug.....	47	91 6	15 0	4 9	1880	Chicago, Ill.....	1889	Chicago, Ill.....	2,000	2	1	Grand River, Mich.
GEN'L LUNLOW.	Hydraulic dredge.....	400	102 1	36 0	4 0	1904	Grand Haven, Mich.....	37,000	Do.
Ludington.....	Naphtha launch.....	1.5	22 4	0 0	2 4	1909	Grand Rapids, Mich.....	1909	Grand Rapids, Mich.....	300	1	Ludington, Mich.
Saginaw.....	Conveyor dredge.....	92	83 0	28 0	6 7	1891	Saginaw, Mich.....	1891	Saginaw, Mich.....	5,000	4	Grand River, Mich.
<i>Chicago.</i>													
DEARBORN.....	Steam launch.....	0	50 0	8 0	3 2	1902	Racine, Wis.....	1902	Racine, Wis.....	2,000	Chicago and Calumet Rivers and harbors, Ill.
Fox.....	Towboat.....	10	60 2	12 0	3 0	1897	Keokuk, Iowa.....	1,000	2	3	Illinois River, Ill.
No. 1.....	Dipper dredge.....	187	70 10	30 0	7 4	1870	Beardstown, Ill.....	1,000	5	Do.
Pearl.....	Towboat.....	45	100 1	18 0	4 1	1897	Keokuk, Iowa.....	6,000	2	4	Do.
ILLINOIS.....	Dipper dredge.....	250	98 0	31 0	8 0	1914	Peoria, Ill.....	1911	Peoria, Ill.....	35,000	1	4	Illinois River.
Seminole.....	Gasoline launch.....	8	30 4	10 0	5 10	1913	Itasca, Wis.....	1913	Racine, Wis.....	2,000	1	Chicago Harbor, Ill.
<i>Milwaukee.</i>													
Algonia ¹¹	Dipper dredge.....	258	78 6	30 4	7 2	1872	Chicago, Ill.....	2,600	1	7	Port Washington, Wis.
Appleton ¹²	do.....	214	90 0	32 0	7 0	1872	Dubuque, Iowa.....	1873	Herlin, Wis.....	6,992	1	5	Fox River, Wis.
Arlando.....	Steam launch.....	8	45 0	0 0	4 0	1890	Manitowoc, Wis.....	1890	Manitowoc, Wis.....	1,500	Sturgeon Bay Canal, Wis.

¹ Formerly No. 202203.² Formerly No. 120207, Charles Williams.³ Formerly U. S. Engineer Gen. Williams.⁴ Formerly John Johnson (73704).⁵ Formerly U. S. Engineer John Johnson.⁶ No. 130501, st. y. Enquirer.⁷ Formerly U. S. Enquirer, transferred by Navy Department Aug. 28, 1899.⁸ Formerly No. 141155, Lorain L.⁹ Formerly U. S. Engineer st. s. Gen. O. K. Warren.¹⁰ Formerly U. S. Engineer st. s. Gen. O. K. Warren.¹¹ Formerly U. S. Engineer st. s. Compass.¹² Formerly U. S. Engineer st. s. Stadia.¹³ Formerly Gen'l Gillespie.¹⁴ Formerly U. S. Engineer No. 1.¹⁵ Formerly U. S. Engineer No. 4.¹⁶ Rebuilt 1900, Detroit, Mich.¹⁷ Rebuilt 1901, Toledo, Ohio.¹⁸ Composite.¹⁹ Rebuilt in 1900.²⁰ Rebuilt 1900, Beardstown, Ill.

VESSELS OWNED BY THE UNITED STATES AND EMPLOYED IN THE ENGINEER DEPARTMENT, UNITED STATES ARMY—Continued.

District in which employed, and name of vessel.	Class.	Displacement.	Dimensions.			Built.		Purchased.		Estimated value.	Complement.		Where employed.
			Length.	Breadth.	Depth.	When.	Where.	When.	Where.		Officers.	Crew.	
<i>Milwaukee—Continued.</i>													
Fox.....	Slide-wheel tug...	128	107 0	30 0	5 0	1900	Oshkosh, Wis.			4,030	2	3	Fox River, Wis.
Heron.....	Gasoline launch...	11	30 0	0 0	4 5	1908	Two Rivers, Wis.	1908	Two Rivers, Wis.	1,260		1	Milwaukee, Wis.
Industry.....	Tug.	110	71 8	10 0	7 10	1890	Manitowoc, Wis.	1899	Menominee, Mich.	5,000	4	4	Port Washington, Wis.
Kingfisher.....	Gasoline launch...	10	41 1	11 0	4 0	1908	Two Rivers, Wis.	1908	Two Rivers, Wis.	2,250		2	Manitowoc, Wis.
MANITOWOC.....	Survey steamer...	200	100 0	21 0	10 0	1909	Manitowoc, Wis.			36,000	4	0	Harbors of Lake Michigan.
KEWAUNEE.....	Dipper dredge...	442.5	100 0	31 0	0 0	1913	Milwaukee, Wis.			52,000	1	10	Milwaukee, Wis.
Mallard.....	Gasoline launch...	8	35 0	0 0	4 2	1907	Two Rivers, Wis.	1907	Two Rivers, Wis.	600		1	Manitowoc, Wis.
Omro.....	Clamshell dredge...	150	100 0	30 0	0 0	1878	Portage, Wis.			4,085	1	4	Fox River, Wis.
Oshkosh.....	Steam elevator suction.	234	75 0	31 0	0 0	1905	Green Bay, Wis.			21,375	1	0	Do.
Wolf.....	Slide-wheel tug...	114	89 0	30 0	4 0	1900	Oshkosh, Wis.			3,712	3	2	Do.
<i>Duluth.</i>													
Aro.....	Naphtha launch...	1	16 0	4 6	2 0	1897	St. Joseph, Mich.	1897	St. Joseph, Mich.	40		1	Houghton, Mich.
Chord.....	do.	2	22 0	5 0	2 7	1897	do.			150		1	Duluth-Superior Harbor.
Cicelo.....	Tug.	38	53 0	14 3	6 7	1885	Hultho, N. Y.	1903	Duluth, Minn.	2,000	2	1	Houghton, Mich.
Curve.....	Naphtha launch...	2	22 0	5 6	2 7	1897	St. Joseph, Mich.	1897	St. Joseph, Mich.	425		1	Duluth-Superior Harbor.
ESSAYONS.....	Tug.	169	85 0	21 0	11 0	1908	Muskogon, Mich.	1900		40,000	2	3	Do.
Nemadji.....	Survey gas tug...	20	60 0	12 0	0 2	1912	Racine, Wis.			13,800	2	1	Do.
Tortoise.....	Hydraulic dredge.	100	102 0	21 0	5 3	1905	Superior, Wis.			7,800		7	Do.
Valdetto.....	Steam yacht.....	121	110 0	15 0	8 2	1886	Poughkeepsie, N. Y.	1897	Duluth, Minn.	1,800	2	8	Duluth, Minn.
<i>Los Angeles.</i>													
Padrillo.....	Gasoline launch...	2.2	30 0	7 0	3 4	1904	San Pedro, Cal.			150		1	Los Angeles Harbor.
San Pedro.....	Hydraulic dredge.	834	140 8	40 8	10 7	1904	do.			50,000	7	27	Do.
<i>San Francisco.</i>													
Sacramento.....	Hydraulic dredge.	981	150 0	40 0	11 0	1913	Pittsburg, Cal.			159,120	11	31	San Francisco, Cal.
San Joaquin.....	do.	984	150 0	40 0	11 0	1913	do.			159,120	11	31	Do.
Bolzer.....	Stern-wheel snag boat.	210	167 7	35 0	4 8	1881	Stockton, Cal.			18,000	3	20	Sacramento and Feather Rivers, Cal.
Traklo.....	Snag scow.....	58	64 0	28 0	3 0	1908	Oakland, Cal.			2,590		0	San Francisco, Cal.
Uto Vista.....	Gas launch.....	45.5	60 0	16 0	7 0	1913	Sacramento, Cal.	1913	Sacramento, Cal.	0,000		2	Sacramento River.
Glen, Alexander.....	Tug.....	116	77 0	18 5	0 0	1901	San Francisco, Cal.	1901	San Francisco, Cal.	14,000			San Francisco, Cal.
Glyco.....	Gas launch.....	0	42 0	0 8	2 8	1904	Fairhaven.....	1911	Eureka, Cal.	3,000			Humboldt Harbor.
Suisun.....	do.		85 0	15 0	0 0	1914	Astoria, Ore.	1914	Astoria, Ore.	29,350			Oakland, Cal.
<i>Portland, Ore.</i>													
Arango.....	Tug.....	00	89 0	18 0	9 0	1905	Portland, Ore.			8,000	2	7	Fort Stevens, Ore.
Cascado.....	Hydraulic and bucket dredge.	00	00 0	30 0	5 0	1906	Cascado Looks, Ore.			3,000	1	7	Cascado Looks, Ore.
Champoc.....	Dipper dredge...	163	80 0	30 0	5 0	1895	Portland, Ore.	1903	Portland, Ore.	7,000	1	9	Columbia and lower Willamette Rivers.
CHINOOK.....	Hopper dredge...	7,400	460 0	40 0	34 0	1892	Belfast, Ireland.			405,000	8	30	Mouth of Columbia River.
CLATSOP.....	do.	1,300	180 0	38 0	23 0	1908	Newport News, Va.			212,500	8	30	Columbia and lower Willamette Rivers.
Col. P. B. Michr.	Hydraulic suction dredge.	1,520	242 0	43 0	20 0	1914	Seattle, Wash.			378,108	0	23	Coos Bay, Ore.
Cowlitz.....	Bucket dredge...	162	78 0	34 0	5 0	1901	Portland, Ore.			1,500	1	9	Willamette River above Portland, Ore.
Dolly.....	Naphtha launch...	2	25 0	5 10	2 0	1899	Morris Heights, N. Y.	1900	New York, N. Y.	150			Columbia and lower Willamette Rivers.
Eureka.....	Gas launch.....	3	25 0	8 0	3 3	1908	Wilmington, Del.			200			Do.
G. H. Mandell.....	Tug.....	150	101 0	21 2	10 0	1889	Portland, Ore.			28,000	2	7	Columbia, lower Willamette, and Yamhill Rivers.
H. M. Adams.....	do.	95	78 4	18 0	7 0	1913	Astoria, Ore.			10,415	2	2	Columbia River, Ore.
J. C. Post.....	do.	95	78 4	18 0	7 0	1913	do.			10,415	2	2	Do.
Jouito.....	Gasoline launch...	5	30 0	8 0	3 2	1907	Portland, Ore.			850			Tillamook, Ore.
Margaretta.....	Naphtha launch...	1.4	21 0	5 0	2 0	1892	Tacoma, Wash.	1892	Tacoma, Wash.	25			Do.

1 Formerly Harrison Ludington, No. 00030.

2 Formerly St. S. Engineer (200310).

3 Formerly U. S. Engineer No. 6.

4 Formerly Ada Barrett, No. 106373.

5 Formerly Nautilus, No. 130487.

6 Formerly U. S. Engineer No. 3.

7 Formerly U. S. Engineer No. 6.

8 Formerly U. S. Engineer No. 2.

9 Formerly transport Grant, remodeled at San Francisco, Cal., 1903; remodeled at Portland, Ore., 1910.

10 Formerly U. S. Engineer No. 2.

11 Rebuilt 1900.

VESSELS OWNED BY THE UNITED STATES AND EMPLOYED IN THE ENGINEER DEPARTMENT, UNITED STATES ARMY—Continued.

District in which employed, and name of vessel.	Class.	Displacement.	Dimensions.			Built.		Purchased.		Estimated value.	Complement.		Where employed.
			Length.	Breadth.	Depth.	When.	Where.	When.	Where.		Officers.	Crew.	
<i>Portland, Oreg.—Continued.</i>													
Mathloma.....	Snag boat.....	Tons. 177	<i>Ft. in.</i> 160 0	<i>Ft. in.</i> 34 0	<i>Ft. in.</i> 4 0	*1800	Portland, Oreg....		\$3,000	3	11	Willamette River above Portland, Oreg. Out of commission.	
Mohawk.....	Gasoline launch...	5.5	35 0	8 6	3 0	1899	Morris Heights, N. Y.		750				
MULTNOMAH.....	Hydraulic pipe-line dredge.	1,135	260 4½	30 0	9 0	1013	Portland, Oreg....		174,230	8	32	Columbia River, Oreg.	
Oregon.....	Hydraulic dredge.	645	120 0	30 0	11 0	1908do.....		58,000	3	29	Coast of Oregon.	
Umatilla.....	Bucket dredge....	300	159 0	34 4	5 1	1908	Collio, Oreg.....		39,000	3	14	Upper Columbia and Snake Rivers.	
WAIWIAKUM.....	Hydraulic pipe-line dredge.	1,135	260 4½	30 0	9 0	1013	Portland, Oreg....		174,230	8	32	Columbia River, Oreg.	
Wallowa.....	Dipper dredge....	175	125 0	25 0	5 0	1904	Riparia, Wash....		4,000	3	11	Snake River.	
Vigilant.....	Gasoline launch...	23	63 3	12 0	7 6	1908	Eagle Harbor, Wash.		2,700	1	1	Rivers of Puget Sound.	
Asotin.....	Self-propelled dredge.	200	140 0	23 0	5 0	1913	Cello.....	1913	Cello.....	30,815	3	15	Snake River.
Papoose.....	Gas launch.....	6	30 3	8 0	4 0	1899	Morris Heights, N. Y.	1899	Morris Heights, N. Y.	1,600			Colorado River.
Salem.....	Gas launch.....	6.5	35 0	0 0	3 6	1910	Portland, Oreg....	1910	Portland, Oreg....	1,000	1		Willamette River.
<i>Seattle.</i>													
Orcas.....	Gasoline launch...	45	70 6	14 0	3 7	1913	Winslow, Wash....		20,500	2	2	Snake River.	
WILSON.....	Tug.....	106	94 0	19 0	11 0	1899	Detroit, Mich....		30,000	3	0	Do.	
Kettle Falls.....	Stern-wheel (gas)..	118	60 0	12 0	1914	Bremerton, Wash.	1914	Bremerton, Wash.	8,800			Colorado River.
Swinomish.....	Bucket dredge....	275	138 0	32 0	5 6	1915	Winslow, Wash....	1915	Winslow, Wash....	48,225			Seattle, Wash.
<i>Manila.</i>													
ENGINEER.....	Tug.....	299	106 0	20 0	11 0	1907	Hongkong, China.	1908	Hongkong, China.	30,000			Manila and Subig Bay, P. I.

¹ Formerly U. S. Engineer st. s. Gen'l J. M. Wilson.

* Rebuilt 1906, Portland, Oreg.

VESSEL BELONGING TO THE ORDNANCE DEPARTMENT, UNITED STATES ARMY.

(Steel vessels in SMALL CAPITALS.)

Name.	Rig.	Gross tonnage.	Net tonnage.	Dimensions.			When built.	Where built.	Cost.	Complement.		Station.
				Length.	Breadth.	Depth.				Officers.	Crew.	
ORDNANCE.....	Screw steamer.....	293	199	<i>Feet.</i> 168.0	<i>Feet.</i> 26.0	<i>Feet.</i> 12.5	1905	Wilmington, Del.....	\$72,597.00	2	8	New York, N. Y.

VESSELS OF THE UNITED STATES COAST GUARD, TREASURY DEPARTMENT.

(Steel vessels in SMALL CAPITALS; iron vessels in *Italics*.)

Name.	Signal letters.	Class.	Tons displacement.	Dimensions.			Gims.	When built.	Where built.	Comple-ment.		Headquarters.	
				Length.	Breadth.	Depth.				Off-icers.	Crew.		
<i>First class.</i>													
ACUSHNET.....	QVHP	St. s.....	800	<i>Ft. in.</i>	<i>Ft. in.</i>	<i>Ft. in.</i>	2	1908	Newport News, Va.....	3	35	New Bedford, Mass.	
ALCONQUIN.....	QVFL	St. s.....	1,181	205 0	32 0	17 0	4	1898	Cleveland, Ohio.....	8	63	San Juan, P. R.	
Androsoggin.....	QVHK	St. s.....	1,865	210 0	35 2	26 3	4	1908	Tompkins Cove, N. Y.....	8	60	Portland, Me.	
A pache ¹	QVBS	St. s.....	708	188 0	29 0	10 0	3	1891	Baltimore, Md.....	7	51	Baltimore, Md.	
Bear ²	QVDM	St. s.....	1,700	198 6	30 0	10 8	3	1874	Groenock, Scotland.....	8	59	San Diego, Cal.	
BRESHAM.....	QVDS	St. s.....	1,090	205 6	32 0	17 0	4	1897	Cleveland, Ohio.....	8	63	Boston, Mass.	
ITASCA ³	QVHF	St. s.....	980	189 6	32 0	10 5	4	1893	Elizabethport, N. J.....	8	64	Arundel Cove, Md.	
Manning †.....	QVFK	St. s.....	1,155	205 0	32 0	17 0	4	1897	Boston, Mass.....	8	65	Astoria, Ore.	
McCulloch †.....	QVFE	St. s.....	1,415	210 0	33 4	17 10	1	1898	Philadelphia, Pa.....	8	63	San Francisco, Cal.	
MIAMI.....	QVHT	St. s.....	1,181	190 0	32 6	18 1	3	1912	Newport News, Va.....	8	62	Key West, Fla.	
MOHAWK.....	QVFT	St. s.....	1,148	205 6	32 0	17 0	4	1902	Richmond, Va.....	8	63	New York, N. Y.	
ONONDAGA.....	QVFM	St. s.....	1,192	205 6	32 0	17 0	4	1898	Cleveland, Ohio.....	8	63	Norfolk, Va.	
OSHEE.....	QVBW	St. s.....	910	165 10	32 0	20 0	4	1915	Newport News, Va.....	5	59	Portland, Me.	
SCHINOLE.....	QVFP	St. s.....	845	188 0	29 6	10 6	4	1900	Baltimore, Md.....	8	59	Wilmington, N. C.	
SENCA.....	QVHL	St. s.....	1,445	204 0	34 0	25 0	4	1908	Newport News, Va.....	8	66	Tompkinsville, N. Y.	
SNOWHISH.....	QVHN	St. s.....	870	152 0	29 0	17 0	2	1908	Wilmington, Del.....	5	50	Neah Bay, Wash.	
TALLAPOOSA.....	QVDF	St. s.....	910	165 10	32 0	20 0	4	1915	Newport News, Va.....	5	59	Moble, Ala.	
Thells ⁴	QVFG	St. s.....	1,250	188 6	29 2	17 0	3	1881	Dunoon, Scotland.....	8	58	Honolulu, Hawaii.	
TUSCARORA.....	QVFB	St. s.....	732	178 0	30 0	15 0	2	1902	Richmond, Va.....	6	58	Milwaukee, Wis.	
UNALGA.....	QVHS	St. s.....	1,181	190 0	32 6	18 1	3	1912	Newport News, Va.....	8	61	Juneau, Alaska.	
YAMACRAW.....	QVHR	St. s.....	1,082	191 8	32 6	17 6	4	1908	Camden, N. J.....	8	59	Savannah, Ga.	
<i>Second class.</i>													
Colfax.....	QVOP	Stations.....	170	5	25	0	0	8	1871	Camden, N. J.....	10		Arundel Cove, Md.
Comanche ⁵	QVDT	St. s.....	670	170 8	27 0	13 5	3	1896	Dubuque, Iowa.....	5	41	Galveston, Tex.	
Morrill.....	QVDN	St. s.....	420	145 3	24 0	12 3	2	1889	Wilmington, Del.....	7	40	Detroit, Mich.	
PALMICO.....	QVHJ	St. s.....	451	188 0	30 0	10 0	2	1907	do.....	6	38	Newbern, N. C.	
<i>Third class.</i>													
Argata.....	QVHO	St. s.....	138	35 0	17 0	10 6	1903	San Francisco, Cal.....	2	10	Port Townsend, Wash.	
Culmct.....	QVDE	St. s.....	170	94 6	20 6	10 3	1894	Buffalo, N. Y.....	1	9	New York, N. Y.	
DAVEY.....	QVHM	St. s.....	182	92 11	19 0	11 0	1908	Wilmington, Del.....	1	9	New Orleans, La.	
GOLDEN GATE.....	QVFI	St. s.....	210	110 0	20 0	11 3	1896	Seattle, Wash.....	1	10	San Francisco, Cal.	
Guthrie.....	QVBO	St. s.....	140	88 0	17 0	9 3	1895	Baltimore, Md.....	1	9	Baltimore, Md.	
Hartley.....	QVBT	St. s.....	61	64 6	11 0	5 0	1875	San Francisco, Cal.....	1	6	San Francisco, Cal.	
Hudson.....	QVDO	St. s.....	170	96 6	20 0	10 3	1892	Camden, N. J.....	1	11	New York, N. Y.	
MACKINAC.....	QVIB	St. s.....	241	110 0	20 0	12 1	1903	Baltimore, Md.....	3	36	Sault Ste. Marie, Mich.	
Magnalon.....	QVCO	St. s.....	145	102 0	20 5	11 0	1873	Chester, Pa.....	1	10	New York, N. Y.	
WINNIMET.....	QVFW	St. s.....	182	98 6	20 0	10 3	1903	Baltimore, Md.....	1	9	Boston, Mass.	
WISSAHICKON.....	QVID	St. s.....	194	66 6	20 6	10 3	1904	do.....	1	9	Philadelphia, Pa.	
<i>Launches.</i>													
Alert.....	QVFR	St. s.....	35	61 6	11 3	5 0	1907	Moble, Ala.....	1	4	Moble, Ala.	
Guard.....	QVHW	St. s.....	67 7	12 0	0 0	1914	San Francisco, Cal.....	1	6	Friday Harbor, Wash.	
Guido.....	Co. s.....	41	70 0	13 0	7 11	1907	Hayonne, N. J.....	1	0	New York, N. Y.	
Patrol.....	Co. s.....	0	30 2	8 11	4 2	1899	Jersey City, N. J.....	1	2	Chicago, Ill.	
Peuroso.....	QVDF	St. s.....	41	67 0	12 0	5 0	1883	Bentley Manor, N. Y.....	1	4	Pensacola, Fla.	
Scout ⁶	QVFO	St. s.....	40	61 6	13 0	5 10	1603	Astoria, Ore.....	1	5	Port Townsend, Wash.	
Tymk.....	QVDW	St. s.....	28	63 0	11 8	7 1	1895	Camden, N. J.....	1	4	Savannah, Ga.	
Vigilant.....	St. s.....	45	11 0	6 10	4 0	1910	Bay City, Mich.....	Sault Ste. Marie, Mich.	

¹ Formerly U. S. C. G. O. Galveston.

² Formerly U. S. S. Bear.

³ Formerly U. S. S. Bear; transferred to C. G. in 1885.

⁴ Formerly U. S. S. Baneroff; transferred to C. G. in 1906.

⁵ Formerly U. S. S. Thells.

⁶ Formerly U. S. S. Thells; transferred to C. G. in 1899.

⁷ Formerly U. S. S. Windom.

⁸ Formerly customs launch Patrol, transferred to C. G. in 1914.

† Composite.

VESSELS OF THE PUBLIC HEALTH SERVICE, TREASURY DEPARTMENT.

(Steel vessels in SMALL CAPITALS; Iron vessels in *italics*.)

Rig.	Name of vessel.	Gross tonnage.	Net tonnage.	Dimensions.			When built.	Where built.	Estimated cost.	Service.	Comple- ment.		Where stationed.
				Length.	Breadth.	Depth.					Officers.	Crew.	
St. s.	Continental			<i>Feet.</i>	<i>Feet.</i>	<i>Feet.</i>							
St. s.	Petrel			64.0	17.0	9.1	1903	Nipponset, Boston, Mass.	\$4,046.00	Fumigating steamer.			At large.
Hulk	Newark	4,083	1,438	311.5	49.2	18.0	1887	Philadelphia, Pa.		Boarding launch.			Portland, Mo., Quarantine.
St. s.	Groenvelt	11	0	44.0	7.0	4.3	1899	New York, N. Y.	3,375.00	Detention hulk.			Providence Quarantine, Providence, R. I.
St. s.	NEPTUNE	144	09	105.0	21.0	11.0	1901	Baltimore, Md.	48,000.00	Boarding steamer.			Reedy Island Quarantine, Fort Penn, Del.
St. s.	BRATTON	83	57	100.2	13.2	5.8	1895	West Bay City, Mich.	22,000.00	Fumigating steamer.			Do.
Ga. s.	Spray	8	0	39.0	8.0	3.0	1904	New York, N. Y.		Boarding launch.			General duty.
Ga. s.	Bota	5	4	23.0	6.8	2.0		Salem, N. J.	418.90	do			Reedy Island Quarantine, Fort Penn, Del.
Ga. s.	Plover			40.0	8.0	4.0	1911	Norfolk, Va.	4,074.00	do			Reedy Island Quarantine, Fort Monroe, Va.
Hulk	Chaso		520	148.0	25.0	12.0	1878	Philadelphia, Pa.					
Ga. s.	Ganama	2.6	1.6	23.0	6.0	3.0	1900	New York, N. Y.	1,800.00	Disinfecting barge and detention of passengers.			Cape Fear Quarantine, Southport, N. C.
Ga. s.	Flamingo			30.0	7.5	4.0	1896	do	2,500.00	Boarding launch.			Charleston Quarantine, Charleston, S. C.
Ga. s.	Curlew			35.0	9.0	3.0		do	3,458.00	do			Savannah Quarantine, Savannah, Ga.
Ga. s.	H. P. Daniel	1.6	1.26	25.0	5.0	2.0	1913	do	401.05	do			St. Johns River Quarantine, Mayport, Fla.
Ga. s.	Gannet	0	5.32	30.0	8.0	3.5	1904	do		do			Key West Quarantine, Key West, Fla.
St. p.	Wistaria	450	252	107.5	25.0	10.0	1882	Wilmington, Del.		Detention barge.			Key West Quarantine, Key West, Fla.
Ga. s.	Alpha	2.6	1.12	28.0	5.0	4.0	1910	New York, N. Y.	1,000.00	Boarding launch.			Tampa Bay Quarantine, Tampa, Fla.
Ga. s.	Sea Gull	5	2	31.0	8.0	3.5	1907	do	3,000.00	do			Fort De Soto, Fla.
Ga. s.	Genoviovo	0.15	0.23	35.0	9.0	3.6	1901	do	3,000.00	do			Bozgrande Quarantine, Bozgrande, Fla.
Ga. s.	Osprey	10.11	0.88	42.0	8.0	2.0	1907	do	3,013.00	do			Pensacola Quarantine, Pensacola, Fla.
Barge.	Chipman	1,004	1,000	153.0	33.0	20.0	1884	do		Disinfecting barge.			Do.
Ga. s.	Not named			25.0			1915	Coast Guard depot, Arundel, Md.	2,000.00	do			Mobile Quarantine, Fort Morgan, Ala.
Ga. s.	Zeta	1		20.0	3.5		1910	do	900.00	do			Do.
Ga. s.	Hermes			43.0	14.1	3.6	1901	Biloxi, Miss.	1,050.00	Supply boat.			Gulf Quarantine, Biloxi, Miss.
St. s.	T. F. Richardson	100	50	80.5	10.0	9.5	1888	Camden, N. J.	3,200.00	Boarding steamer.			New Orleans Quarantine, New Orleans, La.
Ga. s.	Orleans	18	14	61.0	10.8	4.0	1909	Port Clinton, Ohio.	6,000.00	Boarding launch.			Do.
Ga. s.	Pellion	4	3	30.0	6.6	2.5	1901	Camden, N. J.	1,350.00	do			Do.
St. s.	Long	8	6.4	40.0	9.3	4.0	1900	New York, N. Y.	7,044.21	do			San Juan Quarantine, San Juan, P. R.
Ga. s.	Seaway			40.0	10.0	4.0	1913	do	0,800.00	do			Galveston Quarantine, Galveston, Tex.
Ga. s.	Epsilon	2.6	1.7	25.0	6.0	2.7	1910	San Juan, P. R.	850.00	do			San Juan Quarantine, San Juan, P. R.
St. s.	Penguin	25	11	65.0	11.0	5.0	1903	San Francisco, Cal.	7,480.00	do			San Diego Quarantine, San Diego, Cal.
Ga. s.	Nightingale	7.5	5.5	35.0	7.0	4.0	1893	New York, N. Y.	3,850.00	do			Do.
St. s.	ANTONAUT	183	127	100.0	23.0	11.2	1901	Baltimore, Md.	60,000.00	Boarding steamer.			San Francisco, Cal.
	Disinfecter			130.0	36.0	7.0	1903	San Francisco, Cal.	10,145.00	Disinfecting barge.			Do.

¹ Built under contract.

² Formerly st. s. Neptuna, No. 130931.

³ Formerly steam yacht Wapiti, No. 81507, purchased at Port Huron, Mich., Oct. 14, 1899.

⁴ Rebuilt.

⁵ Formerly U. S. Lighthouse st. p. Wistaria.

⁶ Transferred.

⁷ Formerly st. s. Neptuna, No. 200713.

VESSELS OF THE PUBLIC HEALTH SERVICE, TREASURY DEPARTMENT—Continued.

Reg.	Name of vessel.	Gross tonnage.	Net tonnage.	Dimensions.			When built.	Where built.	Estimated cost.	Service.	Complement.		Where stationed.
				Length.	Breadth.	Depth.					Officers.	Crew.	
St. s.	1 GEO. M. STERNBERG			Feet. 50.0	Feet. 13.0	Feet. 5.0	1892	San Francisco, Cal. . .	\$28,900.00	Boarding steamer . . .			San Francisco Quarantine, Angel Island, Cal. Do.
Hulk	* Omaha	2,400.00	1,122.00	230.0	38.0	10.0	1869	Philadelphia, Pa.		Disinfecting barge . . .			Do.
Ga. s.	Albatross			53.0	11.0	4.2	1909	San Francisco, Cal.	0,780.00	Station launch			Do.
Hulk	Concord									Detention hulk			Columbia River Quarantine, Astoria, Oreg. Port Townsend Quarantine, Port Townsend, Wash.
Ga. s.	Cascade	7.35	5.00	38.0	8.0	3.0	1895	New York, N. Y.	3,280.00	Boarding launch			Do.
Ga. s.	Wightman	35.03	24.23	72.0	14.0	6.0	1909	Seattle, Wash.	18,652.00	do			Do.
St. s.	1 Oahu	10.38	4.58	30.0	8.7	4.5	1900	San Francisco, Cal.	6,270.59	do			Honolulu Quarantine, Honolulu, Hawaii.
Ga. s.	Pelican	0.60	3.03	40.0	8.0	4.4	1911	do	4,674.00	do			Do.
St. s.	* Zapote			83.0	13.0			Hongkong, China	10,350.00	Boarding steamer			Manila, P. I.

* Built under contract.

* Loaned by Navy Department in 1893.

* Purchased in China.

TENDERS OF THE LIGHTHOUSE SERVICE, DEPARTMENT OF COMMERCE.

(Steel vessels in SMALL CAPITALS; Iron vessels in *italics*.)

Name.	Signal letters.	Htg or class.	Gross tonnage.	Dimensions.			Indicated horse-power.	When built.	Where built.	Complement.		Station.
				Length (bet. p.p.).	Breadth.	Depth.				Officers.	Men.	
AMARANTH.....	QVNR	St. s.....	744	<i>Feet.</i> 160.0	<i>Feet.</i> 28.0	<i>Feet.</i> 14.0	672	1892	Cleveland, Ohio.....	5	19	Detroit, Mich.
ANEMONE.....	QVRII	St. s.....	677	174.0	30.0	10.0	1,000	1908	Camden, N. J.....	23	23	Boston, Mass.
ARBITUS.....	QVMT	St. s.....	400	145.0	25.0	11.0	360	1870	Baltimore, Md.....	0	19	Koy West, Fla.
ASPEN.....	QVMD	St. s.....	277	118.0	25.0	12.0	440	1906	Toledo, Ohio.....	10	10	Detroit, Mich.
AZALEA.....	QVND	St. s.....	*500	145.0	25.0	12.0	400	1891	New York, N. Y.....	4	19	Boston, Mass.
CAMELIA.....	QVRII	St. s.....	*183	108.0	24.0	10.0	285	1911	Muskegon, Mich.....	4	12	New Orleans, La.
CLOVER.....	QVND	St. s.....	90	80.0	25.0	7.0	135	1899	Manitowoc, Wis.....	4	8	Detroit, Mich.
COLUMBINE.....	QVNM	St. s.....	424	145.0	27.0	15.0	800	1892	Cleveland, Ohio.....	0	10	Honolulu, Hawaii.
CROCUS.....	QVNP	St. s.....	620	155.0	20.0	14.0	700	1904	Shooters Island, N. Y.....	0	22	Huffalo, N. Y.
CYPRESS.....	QVRD	St. s.....	677	174.0	30.0	10.0	1,000	1908	Camden, N. J.....	7	23	Charleston, S. C.
Daisy.....	QVPE	St. s.....	35	74.0	14.0	5.0	60	1892	Now Bedford, Mass.....	2	4	Tompkinsville, N. Y.
Fern.....	QVHQ	St. s.....	*237	98.4	22.0	10.0	290	1915	Winslow, Wash.....	4	8	Ketchikan, Alaska.
Gardonia.....	QVNI	St. s.....	160	117.0	20.0	9.0	200	1870	East Deering, Me.....	4	11	Tompkinsville, N. Y.
GOLDENROD.....	QVNH	St. p.....	401	150.0	27.0	4.0	162	1888	Jeffersonville, Ind.....	3	15	Cincinnati, Ohio.
HEATHER.....	QVPL	St. s.....	*731	165.0	28.0	15.0	685	1903	Seattle, Wash.....	0	10	Portland, Ore.
HIBISCUS.....	QVRI	St. s.....	677	174.0	30.0	10.0	1,000	1908	Camden, N. J.....	0	23	Portland, Me.
Holly.....	QVPI	St. p.....	367	167.0	24.0	10.0	400	1881	Baltimore, Md.....	4	10	Baltimore, Md.
HYACINTH.....	QVPO	St. s.....	793	150.0	28.0	14.0	878	1903	Port Huron, Mich.....	5	10	Milwaukee, Wis.
Inis.....	QVPII	St. s.....	428	142.0	30.0	10.0	800	1897	Philadelphia, Pa.....	4	10	Philadelphia, Pa.
Ivy.....	QVPII	St. s.....	550	165.0	30.0	13.0	700	1904	Baltimore, Md.....	6	22	Baltimore, Md.
Jessamine.....	QVNI	St. p.....	257	140.0	24.0	10.0	350	1881do.....	4	16	Do.
John Rodgers.....	QVNI	St. p.....	260	161.0	27.0	0.0	260	1883	Nowburgh, N. Y.....	4	10	Tompkinsville, N. Y.
JUNIPER.....	QVPS	St. s.....	84	90.0	18.0	8.0	290	1903	Baltimore, Md.....	2	6	Baltimore, Md.
KUKUI.....	QVRL	St. s.....	677	174.0	30.0	10.0	1,000	1908	Camden, N. J.....	7	22	Ketchikan, Alaska.
LARKSPUR.....	QVRM	St. s.....	685	162.0	30.0	14.0	1,137	1904	Port Richmond, N. Y.....	0	22	Tompkinsville, N. Y.
Laurel.....	QVRP	St. s.....	*190	95.5	22.0	8.4	157	1915	Baltimore, Md.....	4	8	Baltimore, Md.
LILAC.....	QVNP	St. s.....	431	145.0	27.0	15.0	500	1892	Cleveland, Ohio.....	5	19	Tompkinsville, N. Y.
Madroño.....	QVNP	St. s.....	411	101.0	27.0	15.0	700	1885	Camden, N. J.....	0	10	San Francisco, Cal.
MAGNOLIA.....	QVNP	St. s.....	650	165.0	30.0	13.0	720	1901	Baltimore, Md.....	6	22	New Orleans, La.
MANROVE.....	QVNP	St. s.....	677	165.0	30.0	12.0	650	1897	Elizabethport, N. J.....	0	22	Charleston, S. C.
MANZANITA.....	QVRI	St. s.....	677	174.0	30.0	10.0	1,000	1908	Camden, N. J.....	0	23	Portland, Ore.
MAPLE.....	QVNS	St. s.....	392	155.0	30.0	12.0	650	1893	Elizabethport, N. J.....	0	22	Baltimore, Md.
Marigold.....	QVPO	St. s.....	454	150.0	27.0	12.0	550	1890	Wyandoto, Mich.....	6	19	Detroit, Mich.
MAYFLOWER.....	QVNW	St. s.....	473	165.0	30.0	12.0	650	1897	Bath, Me.....	5	22	Boston, Mass.
Mistletoe.....	QVLA	St. p.....	352	153.0	20.0	0.0	370	1872	Chester, Pa.....	4	10	Tompkinsville, N. Y.
MYRTLE.....	QVLT	St. s.....	318	130.0	25.0	11.0	225	1872	Philadelphia, Pa.....	4	17	Do.
OLEANDER.....	QVND	St. p.....	311	165.0	31.0	7.0	600	1903	Dubuque, Iowa.....	3	15	St. Louis, Mo.
ONCHID.....	QVRM	St. s.....	677	174.0	30.0	10.0	1,000	1908	Camden, N. J.....	0	23	Baltimore, Md.
Pansy.....	QVNW	St. s.....	314	147.0	25.0	11.0	250	1878	Philadelphia, Pa.....	4	17	Tompkinsville, N. Y.
BEQUOIA.....	QVRIK	St. s.....	677	174.0	30.0	10.0	1,000	1908	Camden, N. J.....	0	23	San Francisco, Cal.
Snowdrop.....	QVRW	St. s.....	32	61.0	11.0	5.0	†30	1890	Morris Heights, N. Y.....	2	2	Charleston, S. C.
SUMAC.....	QVPW	St. s.....	681	160.0	30.0	15.0	700	1903	Port Richmond, N. Y.....	0	22	Milwaukee, Wis.
SUNFLOWER.....	QVLI	St. s.....	*707	163.0	31.0	15.0	600	1907	Wilmington, Del.....	7	22	New Orleans, La.
TULIP.....	QVRD	St. s.....	677	174.0	30.0	10.0	1,000	1908	Camden, N. J.....	7	21	Tompkinsville, N. Y.
Water Lily.....	QVPK	St. s.....	33	61.0	11.0	5.0	†32	1895	Morris Heights, N. Y.....	2	2	Charleston, S. C.
Woodbine.....	QVPI	St. s.....	71	85.0	16.0	7.0	†125	1913	New Brighton, N. Y.....	2	4	Philadelphia, Pa.
ZIZANIA.....	QVNIK	St. s.....	417	150.0	27.0	12.0	650	1888	Baltimore, Md.....	6	10	Portland, Me.

1 Formerly Two Myrtles.
 2 Formerly Gonovlovo, No. 86212.
 3 Formerly George W. Neal, No. 85570.

4 Formerly Plymouth, No. 160754.
 † Displacement.
 ‡ Brake horsepower.

LIGHT VESSELS OF THE LIGHTHOUSE SERVICE, DEPARTMENT OF COMMERCE.

Number of vessel.	Name on side of vessel.	International code Signal letters of station.	Rig or class.	Tonnage.		Dimensions.			Indicated horsepower.	When built.	Complement.		Station.
				Gross.	Net.	Length.	Breadth.	Depth.			Off-cors.	Men.	
						Feet. in.	Feet. in.	Feet. in.					
1	Martins Industry.....	AYNL	Sch.....	275		103 0	24 0	13 0		1855	2	8	Martins Industry, S. C.
2	Relief.....	do.	do.	210		08 0	25 0	0 0		1849	1	1	Relief, Va.
3	Shovelful.....	BAEP	do.	140		09 0	23 0	10 3		1852	2	5	Shovelful Shoal, Mass.
4	Hankkerchief.....	BAEM	do.	104		77 0	20 0	10 0		1855	2	6	Hankkerchief, Mass.
5	Cross Rip.....	BAES	do.	171		81 0	21 0	9 0		1861	2	6	Cross Rip Shoal, Mass.
6	Relief.....	do.	do.	140		80 0	24 0	10 0		1852	1	1	Relief, Va.
9	Fence.....	AYET	do.	181		81 2	23 2	0 0		1857	2	6	Fence Fence, Mass.
11	Scotland.....	AZNB	do.	320		104 0	21 3	11 0		1853	2	6	Scotland, off Sandy Hook, N. J.
13	Hartlett.....	AZTP	do.	155		70 8	21 8	10 4		1854	2	6	Hartlett Reef, Conn.
16	Relief.....	do.	do.	250		103 0	22 0	11 0		1854	1	1	Relief, Va.
20	do.	do.	do.	105		81 0	21 0	10 0		1867	1	1	Do.
23	Ram.....	AZUB	do.	180		04 0	24 0	9 0		1857	2	5	Ram Island Reef, N. Y.
29	Relief.....	do.	do.	212	150	09 0	23 0	10 0		1861	1	2	Relief, Va.
34	Charleston.....	AYOQ	do.	150		05 0	23 0	10 0		1861	2	6	Charleston, S. C.
39	Brenton.....	AZXX	do.	387		114 4	20 9	13 0		1875	4	6	Brenton Reef, N. I.
40	Vineyard.....	BACI	do.	387		114 0	20 9	11 0		1870	2	6	Vineyard Shoal, Mass.
42	Hen & Chickens.....	AZXT	do.	410		114 0	20 6	10 0		1877	3	7	Hen and Chickens Reef, Mass.
43	Southwest.....	AXHF	do.	191	110	100 9	25 0	12 0		1881	4	7	Southwest Pass, La.
44	Northeast.....	AZHO	do.	197		113 0	25 0	10 6		1882	4	7	Northeast End, N. J.
45	35-foot.....	AYUX	do.	285	285	129 0	27 0	12 0		1887	2	6	35-foot, off Sandy Hook, Va.
46	Tail of Shoal.....	AYUW	do.	285		110 0	27 0	12 0		1887	4	6	Tail of the Horseshoe, Va.
47	Pollock.....	BAFN	do.	290		112 0	26 0	11 0		1891	4	6	Pollock Rip, Mass.
48	Cornfield.....	AZTO	do.	290		112 0	27 8	12 0		1891	3	7	Cornfield Point, Conn.
49	Charles.....	AZQP	do.	290		112 0	27 0	14 0		1890	4	6	Cape Charles, Va.
51	Relief.....	St. s.	St. s.	283		110 0	26 0	11 0	135	1892	2	5	Relief, Va.
52	Fenwick.....	AZIJ	do.	289	107	113 0	26 0	12 0	135	1892	4	8	Fenwick Island Shoal, Del.
53	Relief.....	Special†	Special†	310		112 0	26 0	11 0	135	1892	2	5	Relief, Va.
54	Boston.....	BADY	do.	310		118 0	26 0	11 0	150	1892	4	7	Boston, Mass.
55	Lansing.....	St. s.	St. s.	129	100	00 0	20 0	9 0	100	1891	4	2	Lansing Shoal, Mich.
56	Manitou.....	do.	do.	130	101	00 0	20 0	8 10	100	1891	4	2	North Manitowish Shoal, Mich.
57	Grays.....	do.	do.	130	101	00 0	20 0	8 10	100	1891	4	2	Grays Reef, Mich.
60	11-foot.....	Sch.	Sch.	105	101	80 0	21 0	8 0		1893	3	3	Eleven-Foot Shoal, Mich.
61	Luron.....	do.	do.	103	101	80 0	21 0	8 0		1893	3	3	Lake Huron, Mich.
62	Bar Point.....	do.	do.	105	101	80 0	21 0	8 0		1893	3	3	Bar Point Shoal, Mich.
66	Relief.....	St. s.	St. s.	\$338		112 0	28 0	13 0		1890	2	6	Relief, Va.
67	Umatilla.....	AUOK	do.	450	304	112 0	28 0	13 0	330	1897	4	10	Umatilla Reef, Wash.
68	Fire Island.....	AZMS	do.	450	201	112 0	28 0	12 0	350	1897	4	10	Fire Island, N. Y.
69	Overfalls.....	AZHT	do.	407	201	112 0	29 0	13 0	350	1897	4	10	Overfalls, Del.
70	San Francisco.....	AUGE	do.	400		112 0	28 0	13 0	370	1897	4	11	San Francisco, Cal.
71	Diamond.....	AYTB	do.	450	201	112 0	28 0	13 0	350	1897	5	10	Diamond Shoal, N. C.
72	Relief.....	do.	do.	\$338		112 0	28 0	14 0	350	1900	2	6	Relief, Va.
73	Sluc.....	BAEK	do.	538		112 0	28 0	12 0	400	1901	4	8	Pollock Rip Sluc, Mass.
74	Portland.....	BALV	do.	\$405		118 0	28 0	13 0	380	1902	4	8	Portland, Mo.
75	St. Clair.....	Schow.	Schow.	160		75 0	24 0	4 0		1902	2	2	Lake St. Clair, Mich.
76	Relief.....	do.	do.	429	109	117 7	28 8	12 0	381	1901	2	5	Relief, Va.
77	Peshigo.....	Schow.	Schow.	\$135		75 0	21 0	4 0		1900	2	3	Peshigo Reef, Wis.
78	Relief.....	St. s.	St. s.	450	188	112 0	28 0	12 0	325	1901	2	5	Relief, Va.
79	Five-Fathom.....	AZHP	do.	465	188	112 0	28 0	12 0	325	1901	4	8	Five-Fathom Bank, N. J.
80	Lookout.....	AYOT	do.	465	188	112 0	28 0	12 0	325	1901	4	8	Cape Lookout Shoals, N. C.
81	Head.....	AWVI	do.	465	188	112 0	28 0	12 0	325	1901	4	8	Head Bank, Tex.
83	Hunts.....	AUFL	do.	465	188	112 0	28 0	13 0	325	1901	4	10	Hunts Reef, Cal.
84	Brunswick.....	AYKV	do.	488	210	112 11	29 0	13 0	325	1907	4	8	Brunswick, Ga.
85	Nantucket.....	BAFE	do.	488	210	112 11	29 0	13 0	325	1907	5	10	Nantucket Shoals, Mass.
86	Great Round.....	BAFK	do.	488	210	112 11	29 0	13 0	325	1907	4	8	Great Round Shoal, Mass.
87	Ambrose.....	AZMY	do.	488	210	112 11	29 0	13 0	325	1907	4	10	Ambrose Channel, N. Y.
89	Columbia.....	AUCY	do.	488	210	112 11	29 0	13 0	325	1907	4	10	Columbia River, Ore.
89	Martin.....	do.	do.	76	88	0 0	21 0	10 0	60	1908	4	2	Martin Reef, Mich.
90	Relief.....	do.	do.	477	225	112 11	29 0	13 0	400	1908	2	6	Relief, Va.
91	Winter-Quarter.....	AZHD	do.	477	225	112 11	29 0	13 0	400	1908	1	8	Winter-Quarter Shoal, Va.
92	Relief.....	do.	do.	477	225	112 11	29 0	13 0	400	1908	2	5	Relief, Va.
93	Swiftsure.....	ATXY	do.	477	225	112 11	29 0	13 0	400	1908	4	11	Swiftsure Bank, Wash.
94	Frying-Pan.....	AYQR	do.	488	250	112 11	29 0	15 4	381	1911	4	10	Frying-Pan Shoals, N. C.
95	Milwankeo.....	do.	do.	230	150	00 0	23 0	13 0	170	1912	4	5	Milwankeo, Wis.
96	Poo.....	Special†	Special†	\$260		85 0	23 0	11 5		1911	3	3	Poo Reef, Mich.
97	Bush.....	AYVO	do.†	87		60 0	10 5	12 0		1870	1	2	Bush Hill, Va.
98	Buffalo.....	do.†	do.†	\$260		85 0	23 0	11 5	100	1915	4	2	Buffalo, N. Y.

† Will display signal letters of the station relieved.

* Has lattice towers in place of masts.

† Has lantern mast only.

‡ Brake horsepower.

§ Displacement.

⊙ U. S. Navy Radio Stations.

VESSELS OF THE COAST AND GEODETIC SURVEY, DEPARTMENT OF COMMERCE.

STEAM VESSELS.

Signal letters.	Reg.	Vessel.	Displacement.	Tonnage.		Register length.	Register breadth.	Draft.	Material.	Indicated horsepower.	Speed.	Coal capacity.	When built.	Where built.	Complement.		Where employed.
				Gross.	Net.										Officers.	Men.	
GVSO	St. s.	Baeho.....	472	370	252	163.2	26.2	10.0	Composite	400	10.5	66	1901	Shooters Island, N. Y.	0	40	Atlantic and Gulf.
GVWB	St. s.	Cosmos.....	25	62.5	12.0	4.0	Wood.....	65	7.0	5	1887	Maro Island, Cal.....	3	6	Alaska.
GVVJ	St. s.	Explor.....	450	335	228	135.0	27.0	10.0do.....	400	10.3	65	1904	Wilmington, Del.....	7	36	Pacific coast.
GVWK	St. s.	Fathomer.....	550	431	144.0	25.0	0.6	Steel.....	400	10.0	95	1904	Hongkong, China.....	7	41	Philippines.
GVVL	St. s.	Gedney.....	244	174	140.0	23.8	8.4	Composite	250	0.0	60	1875	New York, N. Y.....	7	28	Pacific coast.
GVVH	St. s.	Hydrographer	146	116	70	101.0	10.5	6.8	Steel.....	250	10.0	22	1901	Port Jefferson, N. Y.....	5	18	Atlantic and Gulf.
GVWM	St. s.	Isls.....	377	250	180.4	21.8	11.7	Wood.....	2000	15.0	120	1902	Newburgh, N. Y.....	0	40	Do.
MCLF	St. s.	Marinduque..	345	411	107	132.0	23.0	10.2	Composite	300	8.0	75	1901	Uraga, Japan.....	0	37	Philippines.
GVBP	St. s.	McArthur.....	209	220	130	115.0	20.0	12.0	Wood.....	250	8.5	48	1876	Maro Island, Cal.....	7	30	Pacific coast.
GVWO	St. s.	Pathfinder..	875	690	469	168.0	33.6	13.0	Steel.....	846	12.6	240	1899	Pilzabeth, N. J.....	15	70	Philippines.
GVVQ	St. s.	Patterson.....	719	500	453	163.0	27.3	14.2	Wood.....	215	0.0	133	1882	Brooklyn, N. Y.....	12	49	Pacific coast.
GVVJ	St. s.	Research.....	95	95	62	64.6	15.0	8.2do.....	48	0.0	48	1898	Hongkong, China.....	4	23	Philippines.
MCLT	St. s.	Romblon.....	345	411	163	132.0	23.0	10.2	Composite	300	8.0	75	1901	Uraga, Japan.....	9	37	Do.
GVVD	St. s.	Taku.....	54	25	70.6	16.5	5.5	Wood.....	100	0.0	14	1898	San Francisco, Cal.....	4	13	Alaska.
GVWF	St. s.	Yukon.....	38	25	75.0	15.7	5.0	Composite	100	7.5	16	1898	New York, N. Y.....	4	13	Do.

¹ Original hull built in 1871 at Wilmington, Del.; rebuilt in 1901 at Shooters Island, N. Y.

² Owned by the government of the Philippine Islands and assigned for the use of the Coast and Geodetic Survey.

⊙ U. S. Navy Italo Stations.

SAILING VESSELS.

Signal letters.	Reg.	Vessel.	Tonnage.		Register length.	Register breadth.	Draft.	Material.	When built.	Where built.	Complement.		Where employed.
			Gross.	Net.							Officers.	Men.	
GVTR.....	Schooner..	Matchless.....	118	04	Feet. 91.0	Feet. 25.0	Feet. 7.0	Wood.....	1850	Key West, Fla.....	6	18	Atlantic and Gulf.

VESSELS OF THE BUREAU OF FISHERIES, DEPARTMENT OF COMMERCE.

(Iron vessels in *italics*.)

Name of vessel.	Rig.	Gross tonnage.	Net tonnage.	Length.	Breadth.	Depth.	When built.	Where built.	Comple- ment.	
									Off- cers.	Crow.
<i>Albatross</i>	Steam screw.	638	384	<i>Feet.</i> 200.0	<i>Feet.</i> 27.0	<i>Feet.</i> 10.0	* 1882	Wilmington, Del.....	8	71
<i>Blue Wing</i>	do.....			51.6	11.5		1837	Baltimore, Md.....	1	3
<i>Curlew</i>	do.....	50	50	70.0	20.0	3.4	* 1902	Rock Island, Ill.....	2	42
<i>Fish Hawk</i>	do.....	441	205	148.0	27.0	10.0	* 1870	Wilmington, Del.....	2	4
<i>Gannet</i>	do.....		10	61.0	12.3		1890	Boston, Mass.....	1	4
<i>Osprey</i> ¹	do.....	40	23	72.0	17.3	6.0	1895	San Francisco, Cal.....	2	4
<i>Phalarope</i> ²	do.....	55	27	82.0	16.0	7.1	1881	East Boston, Mass.....	2	4
<i>Roosevelt</i> ³	do.....	651	415	161.0	35.0	16.0	1905	Bucksport, Me.....	6	15
<i>Shearwater</i>	do.....	95	63	85.0	18.0	8.5	1909	Ferrysburg, Mich.....		
<i>Grampus</i>	Gas screw....	87	83	81.6	22.3	11.1	* 1880	Noank, Conn.....	0	12

¹ Formerly steam screw Wigwan.

² Formerly steam yacht Adelta (105080).

³ Formerly steam screw Roosevelt (202120).

* Built under contract.

VESSELS OF THE BUREAU OF NAVIGATION, DEPARTMENT OF COMMERCE.

Name of vessel.	Signal letters.	Rig.	Gross tonnage.	Net tonnage.	Length.	Breadth.	Depth.	When built.	Where built.	Comple- ment.	
										Off- cers.	Crow.
<i>Dixie</i>	QVBF	Gas screw.....	52	35	<i>Feet.</i> 80.4	<i>Feet.</i> 13.0	<i>Feet.</i> 6.7	1906	Bayonne, N. J.....	2	0
<i>Tarragon</i>	QVBD	do.....	20	17	52.0	13.2	4.2	1907	Bayport, N. Y.....	2	3

VESSELS OF THE BUREAU OF IMMIGRATION, DEPARTMENT OF LABOR.

(Steel vessel in SMALL CAPITALS.)

Reg.	Name of vessel.	Gross tonnage.	Net tonnage.	Dimensions			When built.	Where built.	Complement.		Where stationed.
				Length.	Breadth.	Depth.			Officers.	Crew.	
St. a...	ELLIS ISLAND	892	545	<i>Feet.</i> 144.1	<i>Feet.</i> 37.1	<i>Feet.</i> 12.1	1904	Wilmington, Del.....	3	25	New York, N. Y.
St. a...	Immigrant	220	125	103.0	22.0	12.0	1905do.....	2	12	Do.
Al. s...	Bamoset	12	0	40.0	0.0	4.0	1898	Communipaw, N. J.	1	1	Do.
St. s...	Inspector	50	30	70.0	12.5	6.5	1908	San Francisco, Cal.....	2	4	San Francisco, Cal.
St. s...	Angel Island	427	250	135.7	24.0	10.0	1911do.....	1	11	Do.
Ga. s...	Corinthia	66	45	85.0	14.5	7.1	1909	Morris Heights, N. Y.	1	1	Tampa, Fla.
Ga. s...	Immigration	2.69	1.83	30.0	7.0	4.1	1914	Catano, P. R.	1	1	San Juan, P. R.
Ga. s...	Saracen I.	1.47	1.14	28.8	1.8	5.0	1913	Tonawanda, N. Y.	1	1	Buffalo, N. Y.
Ga. s...	Red Head	1.5	1.17	31.0	1.8	5.5	1910	Buffalo, N. Y.	1	1	Detroit, Mich.
Ga. s...	Fearless	1.70	1.20	29.0	2.17	5.4	1907do.....	1	1	Lawiston, N. Y.

VESSELS OF THE RECLAMATION SERVICE, DEPARTMENT OF THE INTERIOR.

Name of vessel.	Class.	Tons.		Register dimensions.			When.	Built.	Complement.		Station.
		Gross.	Net.	Length.	Breadth.	Depth.			Where.	Officers.	
Hanley	Barge	30	25	<i>Feet.</i> 45.0	<i>Feet.</i> 20.0	<i>Feet.</i> 3.5	1909	Tule Lake, Cal.	Tule Lake, Cal.
Modoc	Gas launch	32.0	8.0	2.8	1909	Portland, Oreg.	2	Do.
Terndo.....	18.0	5.5	3.0	1911do.....	1	Clear Lake, Oreg.
Miami	Launch	7	38.2	8.0	1909	Seattle, Wash.	1	Lake Kachess, Wash.
Searchlight ¹	Steamer	98	60	61.2	18.0	3.8	1903	Needles, Cal.	3	5	Yuma, Ariz.
Hells Fourche	Gas launch	20.0	0.0	4.0	1907	Hells Fourche, S. Dak.	1	Dear Flat Reservoir, Idaho.
Doris	Launch	24.0	5.6	3.0	1911	Ellensburg, Wash.	Lake Knochelus, Wash.
The May	Gas launch	30.0	0.0	1903	Seattle, Wash.	Do.
(?)do.....	20.0	5.0	1.5	1910	Detroit, Mich.	Shoshone Reservoir, Wash.
(?)	Gasoline tug	37.0	0.0	3.0	1909	Navy Department, U. S.	Sherburne Lake Reservoir, Mont.
(?)	Gas launch	20.0	4.8	1915	Detroit, Mich.	Lake McMillan, N. Mex.

¹ Formerly st. p. Searchlight.

¹ Unnamed.

VESSELS OWNED BY THE PANAMA CANAL AND EMPLOYED BY THE PANAMA CANAL AND PANAMA RAILROAD CO.

Name of vessel.	Class.	Material.	Gross tons.	Dimensions.			Built.		Purchased.		Estimated value.	Complement.		Where employed
				Length.	Breadth.	Depth.	When.	Where.	When.	Where.		Officers.	Crew.	
PANAMA RAILROAD CO.														
Advance	Steam screw	Iron	2,005.00	<i>Ft. in.</i> 295 0	<i>Ft. in.</i> 39 4	<i>Ft. in.</i> 23 4	1883	Chester, Pa.			\$250,000.00			Atlantic side.
Alliance	do.	do.	3,065.00	330 0	42 0	23 0	1880	do.			400,000.00			
Ancon	do.	Steel	0,600.00	489 5	58 0	28 0	1903	Sparrows Point, Md.	1909		850,000.00			Do.
Colon	do.	do.	5,067.00	360 0	60 0	32 2	1899	Philadelphia, Pa.	1905		650,000.00	(*)	(*)	Do.
Cristobal	do.	do.	0,800.00	480 5	58 0	28 0	1903	Sparrows Point, Md.	1909		850,000.00			Do.
Panama	do.	do.	5,067.00	360 0	60 0	32 2	1893	Philadelphia, Pa.	1903		650,000.00			Do.
P. R. R. No. 1	Barge, hand	do.	1,200.00	153 11	35 8	12 0	1903	Nowport News, Va.	1903		11,000.00			Colon.
P. R. R. No. 2	do.	do.	1,200.00	153 8	35 8	12 0	1903	do.	1903		10,000.00			Do.
P. R. R. No. 4	do.	do.	1,200.00	153 8	35 8	12 0	1903	do.	1903		11,000.00			Do.
P. R. R. No. 15	Barge, steam	do.	1,200.00	157 0	35 8	12 0	1903	do.	1903		11,000.00			Do.
P. R. R. No. 16	do.	do.	1,200.00	157 0	30 0	12 0	1903	do.	1903		11,000.00			Do.
P. R. R. No. 21	do.	do.	1,200.00	157 8	35 8	12 0	1903	do.	1903		11,000.00			Do.
P. R. R. No. 29	do.	do.	1,200.00	163 0	35 0	12 0	1910	do.	1910		11,000.00			Do.
P. R. R. No. 01	Lighter, cargo	Iron	250.00	109 6	24 0	7 0					800.00			Halboa.
P. R. R. No. 02	do.	do.	250.00	109 0	24 0	7 0					800.00			Do.
P. R. R. No. 06	do.	do.	300.00	109 5	24 0	8 0					2,000.00			Do.
P. R. R. No. 07	do.	do.	300.00	110 6	24 0	8 0					2,000.00			Do.
P. R. R. No. 09	do.	do.	300.00	109 3	24 0	8 0					2,000.00			Do.
P. R. R. No. 71	do.	do.	300.00	110 3	24 0	8 0	1905	Cristobal, Canal Zone.			5,010.00			Do.
P. R. R. No. 72	do.	do.	300.00	109 8	24 0	8 0	1905	do.			5,010.00			Do.
P. R. R. No. 76	Lighter, coal	do.	300.00	111 4	24 0	8 0					500.00			Do.
P. R. R. No. 77	do.	do.	300.00	110 0	24 0	8 0					1,000.00			Do.
P. R. R. No. 78	do.	do.	300.00	110 0	24 0	8 0					600.00			Do.
P. R. R. No. 81	do.	do.	250.00	109 0	24 8	8 0					600.00			Do.
P. R. R. No. 87	do.	Steel		85 8	31 0	<i>Ft. dk.</i>	1910	Cristobal, Canal Zone.			14,000.00			Manzanilla Bay.
P. R. R. No. 149	Lighter, cement	do.	300.00	110 0	24 0	8 0	1900	do.	1900	United States	8,000.00			Colon.
P. R. R. No. 150	do.	do.	300.00	110 0	24 0	8 0	1900	do.	1900	do.	8,000.00			Do.
P. R. R. No. 151	do.	do.	300.00	110 0	24 0	8 0	1900	do.	1900	do.	10,000.00			Halboa.
P. R. R. No. 193	Pilo driver	do.		70 0	29 0	7 0	1909	do.	1909		6,000.00			Limon Bay.
Ulysses	Collier	do.	11,081.00	630 0	65 0	39 6	1915	Baltimore, Md.	1915	Baltimore, Md.	978,500.00			Atlantic side.
Achilles	do.	do.	11,081.00	630 0	65 0	39 6	1915	do.	1915	do.	978,500.00			Do.
PANAMA CANAL.														
<i>Marine division.</i>														
Porto Hollo	Tug	Steel	227.00	120 0	24 5	14 5	1906	Baltimore, Md.	1907	Baltimore, Md.	55,000.00	4	20	Atlantic out- rance.
Tavernilla	do.	do.	675.00	125 0	30 0	17 0	1915	New York, N. Y.	1915	New York, N. Y.	152,000.00	2	12	Gallud Cut.
Gorgona	do.	do.	675.00	125 0	30 0	17 0	1915	do.	1915	do.	152,000.00	2	12	Do.
Nicos	Gas launch	Wood	11.15	40 0	10 0	5 0			1911		5,283.00	1	2	Halboa.
Flamenco	do.	do.	0.30	30 0	7 0	3 0	1912	New York, N. Y.	1912	New York, N. Y.	1,850.00		1	Do.
Q	do.	do.	3.00	30 0	0 0	5 0	1903	do.	1903	do.	2,500.00	1	1	Do.
Prattico	do.	do.	2.00	32 0	7 0	2 0	1903	Baltimore, Md.	1903	Baltimore, Md.	1,300.00		1	Do.
Lirio	do.	do.	8.77	32 3	7 3	3 0	1911	New York, N. Y.	1911	New York, N. Y.	1,500.00		1	Do.
Cruces	do.	do.	7.92	35 9	7 8	4 8	1915	do.	1915	do.	4,423.25	1	1	Do.
Pacello	do.	do.	7.92	35 3	7 8	4 8	1914	do.	1914	do.	4,475.13	1	1	Do.

¹ Formerly st. s. Shawmut (117125).

² Formerly st. s. Mexico (02930).

³ Formerly st. s. Tromont (142931).

⁴ Formerly st. s. Havana (00135).

⁵ Formerly st. s. Robert H. Smith (203112).

⁶ Formerly st. s. Tavernilla (212932).

⁷ Formerly st. s. Gorgona (213000).

⁸ Formerly launch Panama.

* Ocean-going vessels having an aggregate crew of 488 men and 100 officers.

VESSELS OWNED BY THE PANAMA CANAL AND EMPLOYED BY THE PANAMA CANAL AND PANAMA RAILROAD Co.—Continued.

Name of vessel.	Class.	Material.	Gross tons.	Dimensions.			Built.		Purchased.		Estimated value.	Complement.		Where employed.
				Length.	Breadth.	Depth.	When.	Where.	When.	Where.		Officers.	Crew.	
PANAMA CANAL—continued.														
<i>Marine division—Contd.</i>														
Dixie.....	Gas launch...	Wood.	8.00	<i>Ft. In.</i> 35 0	<i>Ft. In.</i> 7 0	<i>Ft. In.</i> 4 0	1910	Philadelphia, Pa.	1910	New York, N.Y.	4,410.21	1	1	Atlantic entrance,
Aranal.....	do.....	do.....	0.25	32 2	7 1	4 1	1909	do.....	1909	611.00	1	Do.
Vedette.....	do.....	do.....	0.70	32 0	8 5	4 1	1914	1914	3,760.00	1	1	Do.
Bonita.....	do.....	do.....	0.15	32 0	7 0	4 1	1910	Port Clinton, Ohio	1910	750.00	1	Do.
Rufus.....	do.....	do.....	20.00	30 0	8 0	6 1	1905	Portsmouth, N. H.	1905	New York, N.Y.	600.00	1	1	Do.
Psyche.....	do.....	do.....	7.92	35 3	7 8	4 8	1912	Philadelphia, Pa.	1912	do.....	4,100.00	1	3	Do.
Atlante.....	do.....	do.....	7.02	35 3	7 8	4 8	1914	New York, N. Y.	1914	do.....	4,070.80	1	2	Do.
Balboa.....	Tug.....	Iron.....	67.00	10 0	12 0	8 0	1885	France.....	French Co.....	16,000.00	2	3	Galun Lake.
Toro Point.....	Gas launch.....	Wood.....	4.00	28 0	5 0	4 0	1910	Cristobal, Canal Zone.	700.00	1	Do.
Hilbicus.....	do.....	do.....	11.52	30 0	8 0	4 0	1911	New York Navy Yard.	2,312.50	1	1	Do.
Mary S.....	do.....	do.....	18.00	33 0	8 0	6 0	1908	Portsmouth, N. H.	1908	do.....	2,500.00	1	1	Pacific locks.
No. 63.....	Derrick barge.	Steel.....	275.00	111 8	24 4	9 0	4,500.00	1	4	Galun Lake.
<i>Fortification division.</i>														
Flying Fish.....	Gas launch.....	Wood.....	4.76	26 9	0 2	3 6	1914	1,142.73	2	Nues Island.
<i>Mechanical division.</i>														
Hercules.....	Floating crane	Steel.....	4,000.00	150 0	88 7	16 8	1914	Duisburg, Germany.	1913	423,750.00	4	17	General service.
Ajax.....	do.....	do.....	1,000.00	150 0	88 7	16 8	1914	do.....	1913	423,750.00	4	17	Do.
<i>Health department.</i>														
Coliph.....	Gas launch.....	Steel.....	1.73	21 0	5 0	2 5	1915	Detroit, Mich.....	1915	Detroit, Mich.....	746.35	1	Pedro Miguel.
Banta Hill.....	do.....	Wood.....	7.02	35 3	7 8	4 8	1913	Morris Heights, N. Y.	1913	Philadelphia, Pa.	4,202.00	1	1	Balboa Quarantine Station.
<i>Police and fire division.</i>														
Barbaecos.....	Gas launch.....	Wood.....	7.02	35 3	7 8	4 8	1915	New York, N. Y.	1915	New York, N.Y.	4,241.45	1	1	Galun Lake.
Chagres.....	do.....	do.....	4.69	23 0	6 8	2 4	1911	Cristobal, Canal Zone.	1911	Cristobal.....	600.00	1	0	Chagres River and Galun Lake.
<i>Division of meteorology.</i>														
Snail.....	Gas launch.....	Wood.....	4.20	26 2	6 6	2 8	1912	Balboa, Canal Zone	1912	Balboa.....	500.00	2	Galun Lake.
Priscilla.....	do.....	do.....	7.42	35 4	7 9	4 0	1915	Morris Heights, N. Y.	1915	New York, N.Y.	4,414.75	2	Do.
<i>Accounting department.</i>														
San Lorenzo.....	Gas launch.....	Wood.....	1.48	18 0	5 3	2 0	1911	Cristobal, Canal Zone.	227.00	Gallard Cut.
<i>Division of lock operation.</i>														
Mary B.....	Gas launch.....	Wood.....	20.00	33 0	8 10	6 1	1908	Portsmouth(N.H.) Navy Yard.	1908	New York, N.Y.	4,000.00	2	Miraflores Lake.
<i>Terminal construction.</i>														
Coco Solo.....	Gas launch.....	Wood.....	40.00	60 0	16 0	10 0	1914	Baltimore, Md.....	1914	Baltimore, Md.	11,700.00	4	East Breakwater.
No. 18.....	Barge.....	Steel.....	115.00	75 0	25 0	7 0	1903	Jacksonville, Fla..	1907	Jacksonville, Fla.	8,800.00	Cristobal coaling plant.
No. 20.....	do.....	do.....	500.00	127 6	32 0	12 0	1909	Balboa, Canal Zone.	11,000.00	Do.
No. 156.....	Derrick barge.	Wood.....	360.00	96 0	42 0	8 0	1910	Cristobal, Canal Zone.	40,000.00	East Breakwater.
No. 157.....	do.....	do.....	360.00	96 0	42 0	8 0	1910	do.....	40,000.00	Do.
No. 161.....	do.....	do.....	650.00	150 4	30 1	9 4	1911	do.....	46,000.00	Do.

VESSELS OWNED BY THE PANAMA CANAL AND EMPLOYED BY THE PANAMA CANAL AND PANAMA RAILROAD CO.—Continued.

Name of vessel.	Class.	Material.	Gross tons.	Dimensions.			Hull.		Purchased.		Estimated value.	Complement.		Where employed
				Length.	Breadth.	Depth.	When.	Where.	When.	Where.		Officers.	Crew.	
PANAMA CANAL—continued.														
<i>Dredging division.</i>														
Culebra.....	Suction dredge	Steel..	2,800.00	<i>Ft. in.</i> 288 0	<i>Ft. in.</i> 47 0	<i>Ft. in.</i> 25 0	1907	Sparrows Point, Md.	1907	Sparrows Point, Md.	173,570.00	5	93	Gallard Cut.
Caribbean ¹	do.	do.	2,800.00	288 0	47 0	25 0	1907	do.	1907	do.	173,570.00	5	93	Paraiso Dock.
Corozal.....	Ladder dredge	do.	1,700.00	260 0	45 0	10 0	1912	Scotland.	1912	Scotland.	322,369.05	4	53	Gallard Cut.
Marmot.....	do.	do.	400.00	112 2	29 6	11 6	1907	Belgium.	1907	From French.	18,759.81	4	36	Atlantic entrance.
No. 1.....	do.	Iron..	580.00	112 0	20 6	11 6	1887	do.	1907	do.	12,320.00	5	40	Do.
No. 5.....	do.	do.	580.00	112 0	20 6	11 6	1887	do.	1907	do.	1,080.00	5	42	Pacific entrance.
Paraiso.....	Dipper dredge.	Steel..	144 0	44 0	10 0	1914	South Milwaukee, Wis.	1914	South Milwaukee, Wis.	281,052.53	7	54	Gallard Cut.
Gambou.....	do.	do.	144 0	44 0	10 0	1914	do.	1914	do.	281,052.53	7	54	Do.
Cardenas.....	do.	do.	300.00	110 0	38 0	11 6	1906	Halboa, Canal Zone.	1906	United States.	29,520.00	2	32	Do.
Chagres.....	do.	do.	520.00	110 0	38 0	11 6	1906	Chicago, Ill.	1906	Chicago, Ill.	25,092.00	4	27	Do.
Mindil.....	do.	do.	510.00	110 0	38 0	11 6	1907	Cristobal, Canal Zone.	1907	Cristobal, Canal Zone.	20,880.00	4	27	Do.
No. 4.....	18-inch pipeline suction dredge.	Iron..	580.00	112 0	20 6	11 6	1910	do.	1907	From French.	68,048.00	8	61	Atlantic entrance.
No. 82.....	20-inch pipeline suction dredge.	Steel..	670.00	124 3	36 6	0 0	1908	Sparrows Point, Md.	1908	Sparrows Point, Md.	31,689.00	4	58	Chagres River, gravel service.
No. 83.....	do.	do.	670.00	124 3	36 0	0 0	1908	do.	1908	do.	31,689.00	4	58	Atlantic entrance.
No. 81.....	do.	do.	670.00	124 3	36 0	0 0	1908	do.	1908	do.	30,530.00	8	58	Do.
No. 85.....	do.	do.	670.00	124 3	36 0	0 0	1908	do.	1908	do.	31,689.00	4	30	Pacific entrance.
No. 86.....	do.	do.	910.00	150 0	40 0	10 0	1910	Baltimore, Md.	1910	Baltimore, Md.	70,125.00	4	61	Gallard Cut.
Reliance ²	Tug.	do.	272.00	131 0	25 0	13 0	1900	Camden, N. J.	1908	Newport News, Va.	40,185.41	3	18	Do.
La Boca ³	do.	do.	192.00	120 0	21 0	13 0	1907	do.	1907	New York, N. Y.	10,747.20	2	17	Do.
Miraflores.....	do.	do.	290.00	118 0	23 0	12 6	1910	Wilmington, Del.	1909	Wilmington, Del.	41,872.49	2	16	Do.
Coccol ⁴	do.	do.	213.00	00 0	23 0	12 4	1901	Philadelphia, Pa.	1907	Philadelphia, Pa.	20,416.00	2	17	Do.
Holvlar.....	do.	Iron..	234.00	127 1	23 2	0 5	1885	do.	1909	do.	19,890.00	2	12	Do.
Gatum ⁵	do.	Steel..	161.00	101 0	22 0	12 0	1902	do.	1909	New York, N. Y.	11,692.80	2	29	Do.
Holto ⁶	do.	do.	171.00	105 0	21 6	11 6	1905	Camden, N. J.	1908	Norfolk, Va.	20,061.00	2	20	Do.
Empiro.....	do.	do.	288.00	120 0	21 0	14 6	1900	Port Richmond, N. Y.	1909	Port Richmond, N. Y.	28,403.00	2	29	Do.
Chamó ⁷	do.	do.	180.00	105 0	20 3	14 0	1889	Hull, England.	1907	Halboa, Canal Zone.	11,211.00	1	8	Do.
Do Lessaps.....	do.	Iron..	98.00	67 6	15 0	0 0	Cristobal, Canal Zone.	From French.	4,075.00	2	15	Do.
No. 1.....	Launch.	Wood.	20 0	5 6	2 0	500.00	Do.
No. 2.....	do.	do.	18 0	5 0	1 8	300.00	Do.
No. 3.....	do.	do.	20 0	5 6	2 0	1,000.00	Do.
No. 4.....	do.	do.	28 0	6 8	2 6	1907	Halboa, Canal Zone.	1,000.00	Do.
No. 5.....	do.	do.	28 0	6 8	2 0	1907	do.	1,200.00	Do.
No. 6.....	do.	do.	4.50	32 0	7 0	2 0	1907	United States.	United States.	1,400.00	Do.
Miranda.....	do.	Steel..	25.00	60 0	12 0	8 0	1885	France.	1904	Halboa, Canal Zone.	2,800.00	6	Do.
Louise.....	do.	do.	25.00	60 0	12 0	8 0	1885	do.	1904	do.	7,600.00	6	Do.
Sanidad ⁸	do.	do.	221.00	82 10	15 6	11 6	1881	England.	do.	4,675.00	1	6	Do.
No. 20.....	do.	do.	20.00	65 0	12 0	7 0	1885	France.	do.	2,890.00	6	Do.
Search.....	do.	Wood.	16.30	46 0	0 0	4 7	1913	Long Island City, N. Y.	1913	Long Island City, N. Y.	6,620.00	1	3	Do.
Patrol.....	do.	do.	13.10	40 0	8 0	4 0	1913	do.	1913	do.	5,481.60	1	3	Atlantic entrance.
Pioness.....	do.	do.	13.10	40 0	8 0	4 0	1913	do.	1913	do.	5,481.00	1	3	Pacific entrance.
Aklito ⁹	do.	do.	5.00	28 0	5 0	3 0	1907	United States.	1907	United States.	510.00	1	1	Gatum Lake.
San Blas.....	do.	do.	4.50	32 0	6 10	4 0	1908	Baltimore, Md.	1908	Baltimore, Md.	418.00	1	Gallard Cut.
Margaret.....	do.	do.	32 0	7 0	4 1	1910	Port Clinton, Ohio.	1910	Port Clinton, Ohio.	1,400.00	1	Do.
Arzmitl.....	do.	do.	23 2	6 5	2 0	1907	Cristobal, Canal Zone.	Do.

¹ Formerly Ancon.² Formerly st. s. M. E. Scully.³ Formerly st. s. E. G. Reynolds.⁴ Formerly st. s. Catherine Moran.⁵ Formerly st. s. H. B. Chamberlin (90640).⁶ Formerly st. s. Jack Twoby (201823).⁷ Formerly British st. s. Hlversdale.⁸ Formerly water boat No. 2.

VESSELS OWNED BY THE PANAMA CANAL AND EMPLOYED BY THE PANAMA CANAL AND PANAMA RAILROAD CO.—Continued.

Name of vessel.	Class.	Material.	Gross tons.	Dimensions.			Built.		Purchased.		Estimated value.	Complement.		Where employed.
				Length.	Breadth.	Depth.	When.	Where.	When.	Where.		Officers.	Crew.	
PANAMA CANAL—continued.														
<i>Dredging division—Contd.</i>														
Luis.....	Launch.....	Wood.....		<i>Ft. in.</i> 15 0	<i>Ft. in.</i> 4 6	<i>Ft. in.</i> 1 0		Cristobal, Canal Zone.			217.07			Chagres River, gravel service.
Vulcan.....	Rock breaker.	Steel..	200.00	100 0	28 0	8 0	1908	Balboa, Canal Zone.	1908	Scotland.....	12,488.00			Pacific entrance.
Teredo.....	Drill barge.	do.		112 0	30 0	8 0	1909	do.			60,330.02			Gallard Cut.
Brulser, No. 107.	Pile driver.	do.	100.00	60 0	29 4	4 11					2,550.00			Panama Dock.
No. 106.....	do.	Wood		61 0	30 0	4 5					3,825.00			Gallard Cut.
No. 108.....	Coal hoist.	Iron..	100.00	72 1	18 0	7 4					2,112.00	0		Atlantic entrance.
No. 100.....	do.	Steel..	115.00	75 0	25 0	7 0	1906	Jacksonville, Fla..	1907	Jacksonville, Fla..	2,040.00			Gallard Cut.
No. 102, barge.....	Machine shop.	do.		100 0	18 11	6 11					1,275.00			Pacific entrance.
No. 1.....	do.	do.	408.00	133 0	25 11	11 0		England.		England.....	3,825.00	2	10	Gallard Cut.
No. 4.....	do.	do.	450.00	140 3	20 0	14 0		Scotland.		do.	4,281.00	2	10	Atlantic entrance.
No. 8.....	do.	do.	450.00	133 0	25 11	11 0		do.		do.	3,825.00	2	10	Chagres River, gravel service.
No. 7.....	do.	do.	450.00	133 0	25 11	11 0		do.		do.	5,050.00	2	10	Pacific entrance.
No. 6.....	do.	do.	450.00	133 0	25 11	11 0		do.		do.	5,230.00	2	10	Do.
No. 10.....	do.	do.	450.00	133 0	25 11	11 0		do.		do.	425.00	2	10	Do.
La Valley.....	Cargo boat.	Iron..	1,200.00	160 0	40 0	15 0	1887	do.		From French..	10,593.00	2	14	Gallard Cut.
Grader No. 1.....	Hydraulic.	Steel..		112 2	29 6	11 6	1914	Panama Canal Zone.			43,638.77			Do.
Barge No. 3.....	Rock and sand.	do.	1,200.00	157 0	35 6	12 0					7,650.00			Chagres River, gravel service.
Barge No. 11.....	Dump.....	do.	1,200.00	157 0	35 6	12 0	1908	Newport News, Va.	1908	Newport News, Va.	10,828.09			Gallard Cut.
Barge No. 12.....	do.	do.	1,200.00	157 0	35 6	12 0	1908	do.	1908	do.	10,828.09			Do.
Barge No. 15.....	Hopper.....	do.	1,200.00	156 0	35 6	12 0	1908	do.	1908	do.	8,061.00			Chagres River, gravel service.
Barge No. 16.....	do.	do.	1,200.00	156 0	35 6	12 0	1908	do.	1908	do.	8,061.00			Do.
Barge No. 17.....	Dump.....	do.	1,200.00	156 0	35 6	12 0	1908	do.	1908	do.	8,826.00			Do.
Barge No. 20.....	Hopper.....	do.	1,200.00	156 0	35 6	12 0	1908	do.	1908	do.	8,061.00			Atlantic entrance.
Barge No. 23.....	do.	do.	1,150.00	168 0	35 0	12 0	1910	do.	1910	do.	20,818.00			Chagres River, gravel service.
Barge No. 27.....	do.	do.	1,159.00	168 0	35 0	12 0	1910	do.	1910	do.	20,818.00			Do.
Barge No. 28.....	do.	do.	1,159.00	168 0	35 0	12 0	1910	do.	1910	do.	20,918.00			Do.
Barge No. 30.....	Oil lighter.	do.		40 0	15 0	5 0					500.00			Do.
Barge No. 37.....	do.	do.		40 0	15 0	5 0					200.00			Atlantic entrance.
Barge No. 38.....	do.	do.		40 0	15 0	5 0					300.00			Gallard Cut and Atlantic entrance.
Barge No. 39.....	do.	do.		40 0	15 0	5 0					300.00			Do.
Barge No. 40.....	Hopper.....	do.	600.00	127 5	32 0	12 0	1909	Balboa, Canal Zone.			8,061.00			Chagres River.
Barge No. 47.....	do.	do.	600.00	127 5	32 0	12 0	1909	do.			0,650.00			Do.
Barge No. 48.....	do.	do.	600.00	127 5	32 0	12 0	1909	do.			0,650.00			Do.
Barge No. 49.....	do.	do.	600.00	127 5	32 0	12 0	1909	do.			0,650.00			Do.
Barge No. 50.....	do.	do.	600.00	127 5	32 0	12 0	1909	do.			0,650.00			Gallard Cut.
Barge No. 51.....	Coal lighter.	Steel..	250.00	110 0	21 0	7 5					2,488.00	2		Pacific entrance.
Barge No. 57.....	do.	do.	250.00	110 0	21 0	7 5					2,488.20	2		Atlantic entrance.
Barge No. 61.....	Working barge.	Iron..		112 0	20 0	11 0					078.00		15	Gallard Cut.
Barge No. 62.....	Diving barge.	Wood.		20 0	0 5	2 0					127.50			Do.
Barge No. 63.....	do.	do.		20 4	7 0	2 1					127.50			Do.
Barge No. 66.....	Oil lighter.	Steel..	115.00	75 0	25 0	7 0	1900	Jacksonville, Fla..	1907	Jacksonville, Fla..	2,400.00			Atlantic entrance.
Barge No. 67.....	do.	do.	115.00	75 0	25 0	7 0	1900	do.	1907	do.	2,245.70			Do.
Barge No. 68.....	do.	do.	115.00	75 0	25 0	7 0	1900	do.	1907	do.	2,012.00			Do.
Barge No. 101.....	Dump.....	do.	400.00	120 0	31 0	10 0	1907	Newport News, Va.	1907	Newport News, Va.	7,804.00			Gallard Cut.
Barge No. 102.....	do.	do.	400.00	120 0	31 0	10 0	1907	do.	1907	do.	7,804.00			Do.
Barge No. 103.....	do.	do.	400.00	120 0	31 0	10 0	1907	do.	1907	do.	7,804.00			Do.
Barge No. 104.....	do.	do.	400.00	120 0	31 0	10 0	1907	do.	1907	do.	7,804.00			Do.
Barge No. 105.....	do.	do.	400.00	120 0	31 0	10 0	1907	do.	1907	do.	7,804.00			Do.
Barge No. 106.....	do.	do.	400.00	120 0	31 0	10 0	1907	do.	1907	do.	7,804.00			Do.
Barge No. 107.....	do.	do.	400.00	120 0	31 0	10 0	1907	do.	1907	do.	7,804.00			Do.
Barge No. 108.....	do.	do.	400.00	120 0	31 0	10 0	1907	do.	1907	do.	7,804.00			Do.

VESSELS OWNED BY THE PANAMA CANAL AND EMPLOYED BY THE PANAMA CANAL AND PANAMA RAILROAD CO.—Continued.

Name of vessel.	Class.	Material.	Gross tons.	Dimensions.			Built.		Purchased.		Estimated value.	Complement.		Where employed.
				Length.	Breadth.	Depth.	When.	Where.	When.	Where.		Officers.	Crew.	
PANAMA CANAL—continued.														
<i>Dredging division—Contd.</i>														
Barge No. 109...	Dump	Steel	400.00	<i>Ft. in.</i> 126 0	<i>Ft. in.</i> 31 0	<i>Ft. in.</i> 10 6	1907	Newport News, Va.	1907	Newport News, Va.	7,801.00			Atlantic entrance, Gallard Cut.
Barge No. 110...	do.	do.	500.00	154 0	32 0	10 8	1910	Balboa, Canal Zone.			7,313.80			Pacific entrance, Do, Gallard Cut.
Barge No. 117...	do.	do.	500.00	154 0	32 0	10 8	1910	do.			7,313.80			Do.
Barge No. 118...	do.	do.	500.00	154 0	32 0	10 8	1910	do.			7,313.80			Do.
Barge No. 121...	do.	do.	500.00	151 0	32 0	10 8	1910	do.			7,313.80			Do.
Barge No. 122...	do.	do.	400.00	122 0	31 0	10 7		do.			7,776.00			Do.
Barge No. 122...	do.	do.	400.00	122 0	31 0	10 7		do.			7,776.00			Do.
Barge No. 123...	do.	do.	400.00	122 0	31 0	10 7		do.			8,553.60			Atlantic entrance, Gallard Cut.
Barge No. 131...	do.	do.	2,000.00	160 4	50 5	13 6	1914	Sparrows Point, Md.	1913	United States.	51,652.62			Do.
Barge No. 132...	do.	do.	2,000.00	160 4	50 5	13 6	1914	do.	1913	do.	51,652.62			Do.
Barge No. 133...	do.	do.	2,000.00	160 4	50 5	13 6	1914	do.	1913	do.	51,652.62			Do.
Barge No. 134...	do.	do.	2,000.00	160 4	50 5	13 6	1914	do.	1913	do.	51,652.62			Do.
Barge No. 135...	do.	do.	2,000.00	160 4	50 5	13 6	1914	do.	1913	do.	51,652.62			Do.
Barge No. 136...	do.	do.	2,000.00	160 4	50 5	13 6	1914	do.	1913	do.	51,652.62			Do.
Barge No. 137...	do.	do.	2,000.00	160 4	50 5	13 6	1915	Philadelphia, Pa.	1915	do.	62,660.00			Do.
Barge No. 138...	do.	do.	2,000.00	160 4	50 5	13 6	1915	do.	1915	do.	62,660.00			Do.
Barge No. 139...	do.	do.	2,000.00	160 4	50 5	13 6	1915	do.	1915	do.	62,660.00			Do.
Barge No. 140...	Coal lighter	do.	300.00	110 0	24 0	7 9	1900	Norfolk, Va.	1907	Panama R.R.	4,785.89			Do.
Barge No. 147...	do.	do.	330.00	110 0	21 0	7 9	1900	do.	1907	do.	4,785.89			Do.
Barge No. 148...	do.	do.	300.00	110 0	21 6	7 9	1900	do.	1907	do.	4,785.89			Do.
Barge No. 180...	House boat	Wood		42 0	15 0	10 5	1915	Balboa, Canal Zone.			233.00			Pacific entrance.
Barge No. 176...	do.	Iron	125.00	72 0	18 0	7 5		Cristobal, Canal Zone.			299.00			Gatun Lake.
Barge No. 177...	do.	Wood		42 0	15 0	10 5	1914	Paraiso, Canal Zone.			237.60			Paraiso Dock, Gallard Cut.
Barge No. 179...	do.	Steel		98 0	19 0	8 9					2,100.00			Atlantic entrance, Gallard Cut.
Barge No. 180...	Oil lighter	do.	115.00	72 3	18 5	7 1	1903	Jacksonville, Fla.	1907	Jacksonville, Fla.	500.00			Do.
Barge No. 187...	Coal lighter	do.		72 2	15 2½	5 7					300.00			Chagres River, gravel service, Gallard Cut.
Barge No. 198...	Oil lighter	do.	1,650.00	40 0	45 0	8 0	1915	Paraiso, Canal Zone			3,872.00			Gallard Cut.
Barge No. 191...	Water lighter	do.	70.00	119 9	18 4	0 7					1,147.50			Pacific entrance, Gallard Cut.
Barge No. 191...	Oil lighter	do.	2,200.00	60 0	36 0	8 0	1915	Paraiso, Canal Zone			4,231.34			Do.
Barge No. 201...	Material lighter	do.		47 0	12 1	4 7					255.00			Do.
Barge No. 202...	do.	do.		40 10	16 8	3 11					255.00			Do.
Barge No. 261...	Flat deck	Wood		24 7	10 0	1 0					100.00			Pacific entrance, Do.
Barge No. 205...	Landing lighter	do.		20 0	8 0	1 0					100.00			Do.
Barge No. 211...	Material lighter	do.		20 4	9 4	3 0					100.00			Do.
Barge No. 213...	Work ing barge.	do.		23 10	7 0	2 10					100.00			Chagres River, gravel service, Gallard Cut.
Barge No. 214...	Drill barge	do.		40 0	10 0	3 4					100.00			Gallard Cut.
Barge No. 215...	Work ing barge.	do.		18 0	0 0	2 0					100.00			Atlantic entrance, Do.
Barge No. 217...	Oil lighter	Steel		82 0	15 5	6 0	1910	Cristobal, Canal Zone.		From French.	935.00			Do.
Barge No. 222...	Flat deck	do.		36 0	14 2	1 8					250.00			Pacific entrance, Do.
Barge No. 212...	do.	Wood		20 0	8 0	2 0					100.00			Do.
Barge No. 80...	Garbage scow	do.		50 0	15 0	4 0					50.00			Gallard Cut.

A P P E N D I X .

OFFICIAL NUMBERS AWARDED TO MERCHANT VESSELS
FROM JULY 1 TO DECEMBER 15, 1915.

APPENDIX.

OFFICIAL NUMBERS AWARDED FROM JULY 1 TO DECEMBER 15, 1915.

MERCHANT SAILING VESSELS OF THE UNITED STATES.

Official No.	Signal letters.	Htg.	Name of vessel.	Gross tonnage.	Net tonnage.	Length.	Breadth.	Depth.	Crew.	When built.	Where built.	Home port (where permanent document issues).
213701		Slp.	Ada Mae.....	0	0	<i>Feet.</i>	<i>Feet.</i>	<i>Feet.</i>				
213702	LFPJ	Sch.	Albania.....	257	210	113.2	30.0	10.0	2	1915	Washington, N. C.....	Washington, N. C.
213703		*Sch.	Ankla.....	283	142.0	31.0	8.1	3	1915	Port Greville, N. S.....	New York, N. Y.	
213704	LFPJ	*Sch.	Atlanta.....	1,000	1,680	201.1	41.2	20.5	4	1915	Westlake, La.....	Morgan City, La.
213705	LDRH	Sch.	Aron.....	1,573	1,437	255.0	37.0	22.0	21	1881	Bath, Mo.....	Fall River, Mass.
213706		Sch.	Catherina.....	159	103	120.0	25.2	12.4	20	1915	Whitowitch, Scotland.....	Boston, Mass.
213707		Slp.	Claudia M.....	7	7	31.0	13.2	3.0	1	1911	Essex, Mass.....	Gloucester, Mass.
213708	LFQB	*Sch.	COASTWISE.....	1,432	1,328	228.1	35.3	21.5	5	1892	Bridgeport, Conn.....	Bridgeport, Conn.
213709		Sch.	Condalaura.....	22	11	65.0	10.0	3.0	3	1915	Mayport, England.....	Philadelphia, Pa.
213710		Slp.	Dalla.....	8	8	41.0	13.0	4.0	4	1915	Pascagoula, Miss.....	Gulfport, Miss.
213711		Sch.	Elsie G. Silva.....	101	59	101.7	22.3	10.3	17	1915	Mayaguez, P. R.....	San Juan, P. R.
213712	LFNQ	Sch.	George S. Smith.....	577	495	102.0	31.8	11.1	0	1915	Gloucester, Mass.....	Gloucester, Mass.
213713	LFQV	Slp.	GOLDEN GATE.....	2,310	2,273	293.3	42.8	21.0	20	1883	Philpsburg, Mo.....	Boston, Mass.
213714		Slp.	Gula B.....	6	6	28.5	12.8	3.3	1	1909	Whitehaven, England.....	San Francisco, Cal.
213715	LFMC	Sch.	Jessie.....	166	131	104.0	20.8	7.7	2	1914	Barnegat, N. J.....	Tuckerton, N. J.
213716		Slp.	Lady Eleanor.....	27	22	68.0	18.8	5.2	0	1915	Millbridge, Mo.....	Macfas, Mo.
213717	LFRC	*Sch.	Larimer.....	1,681	1,410	211.5	41.3	10.8	4	1915	Orlolo, Md.....	Crisfield, Md.
213718	LFQJ	*Sch.	Montauk.....	1,371	1,257	228.7	40.0	10.0	3	1915	Bath, Mo.....	Philadelphia, Pa.
213719		Sch.	Nautlius.....	29	29	41.2	10.1	3.7	2	1890	Wilmington, Del.....	Wilmington, Del.
213720		Slp.	Norma K.....	30	21	68.7	19.8	5.2	0	1918	Baltimore, Md.....	Tuckerton, N. J.
213721		Slp.	Omaha.....	7	7	41.5	15.0	3.7	4	1915	Whitehaven, Md.....	Crisfield, Md.
213722	LFID	Sch.	Palatka.....	411	367	140.7	32.8	11.7	5	1915	Mayaguez, P. R.....	San Juan, P. R.
213723	LFMB	Hk.	Paolina.....	1,337	1,198	200.2	38.0	22.5	14	1900	Orlolo, Fla.....	Jacksonville, Fla.
213724		Slp.	Phoebe.....	5	5	26.2	12.1	3.3	1	1901	Porto Maurizio, Italy.....	Mobile, Ala.
213725		Sch.	Pollyanna.....	119	77	67.6	23.4	11.5	8	1915	Port Republic, N. J.....	Tuckerton, N. J.
213726		Sch.	Republle.....	99	60	89.0	22.0	11.1	8	1915	Essex, Mass.....	Gloucester, Mass.
213727		Slp.	Robert L. Webster.....	35	29	60.0	20.3	5.8	0	1915	do.....	do.
213728		Sch.	White Mountain.....	15	15	41.5	12.0	4.2	2	1915	Orlolo, Md.....	Crisfield, Md.
213729		Sch.	Wilmington.....	1,371	1,257	228.7	40.0	10.0	3	1915	White Mountain, Alaska.....	Nome, Alaska.
213730	LFNS	*Sch.	Wollaston.....	1,378	1,211	230.0	38.2	19.5	4	1915	Wilmington, Del.....	Wilmington, Del.
213731	LFKW	*Sch.									Bath, Mo.....	Fall River, Mass.

1 Formerly Br. sch. G. M. Cochran.
 2 Formerly Br. ship, Avon.

3 Formerly (a) Br. bk. Wythrop,
 (b) Br. bk. Garrymount,
 (c) Italian bk. Rosalia D'Al.

4 Formerly (a) 11/2" shp. Lord Shaftesbury.
 (b) Br. ship, Golden Gate.
 5 Formerly Italian bk. Paolina.

MERCHANT STEAM VESSELS OF THE UNITED STATES—OFFICIAL NUMBERS AWARDED JULY 1 TO DECEMBER 15, 1915.

Official No.	Signal letters.	Reg.	Name of vessel.	Gross tonnage.	Net tonnage.	Length.	Breadth.	Depth.	Service.	Crew.	Indicated horsepower.	When built.	Where built.	Home port (where permanent document issues).
213180		St. s.	A-1	14	0	62.2	9.9	4.2	Pas.	1	150	1915	Tacoma, Wash.	Tacoma, Wash.
213705		St. s.	A. B. ACKERMAN	50	31	62.1	18.0	7.5	Tow.	5	450	1915	Tottenville, N. Y.	New York, N. Y.
213177		St. s.	ALFA	8	0	35.0	6.0	3.0	Tow.	2	24	1915	Myrtle Beach, S. C.	Georgetown, S. C.
213096	LFND	St. s.	ALAGUASH	3,826	2,401	361.5	60.5	23.5	Frt.	28	1,500	1905	Sunderland, England	New York, N. Y.
213702	LFQR	St. s.	AMAZONIA	2,100	1,327	302.0	38.4	23.0	Frt.	15	428	1891	Newcastle-on-Tyne, England.	Do.
213697	LFNR	St. s.	AUSABLE	3,153	1,957	327.3	48.7	22.4	Frt.	21	1,360	1901	Alblasserdam, Netherlands	Do.
213531		St. p.	BENDER WOOD	40	40	80.3	22.5	2.7	Tow.	1	00	1915	Dubuque, Iowa	Chicago, Ill.
213565		St. n.	BETHLEHEM	107	114	81.3	21.5	11.3	Frt.	8	150	1915	Port Richmond, N. Y.	New York, N. Y.
213750		St. s.	Carolina	9	6	48.8	12.6	2.2	Tow.	3	30	1915	Wilmington, N. C.	Wilmington, N. C.
213501	KWTH	St. y.	CASIANA	1,227	651	251.0	31.0	18.6	Yel.	40	2,500	1908	Greenock, Scotland	Los Angeles, Cal.
213983		St. s.	Castl.	25	17	41.5	12.0	5.0	Fsh.	3	20	1915	Sturgeon Bay, Wis.	Milwaukee, Wis.
213700		St. p.	Chris Greco	99	09	132.1	26.4	4.0	Pas.	1	180	1916	Point Pleasant, W. Va.	Cheltenham, Ohio
213850		St. s.	DANIEL W. HUDONKY	107	73	75.2	20.4	0.6	Tow.	7	250	1915	Port Richmond, N. Y.	New York, N. Y.
213572		St. p.	Dolph	189	177	80.1	22.0	4.0	Frt.	6	100	1915	Weantchee, Wash.	Seattle, Wash.
213711		St. p.	Dixie	97	07	131.0	24.2	4.7	Frt.	14	175	1915	Houma, La.	Morgan City, La.
213472	LFMD	St. s.	EDITH	3,023	2,721	320.8	40.2	22.0	Frt.	33	1,500	1915	Sparrows Point, Md.	Baltimore, Md.
213128		St. s.	Edna	7	6	35.0	10.3	3.8	Frt.	2	18	(1)	Duluth, Minn.	Duluth, Minn.
213743	LFQD	St. s.	EDNA	1,783	1,135	207.0	37.4	10.8	Pas.	20	000	1903	Bergen, Norway	San Francisco, Cal.
213717	LFPT	St. s.	ELIZABETH WREMS	1,180	817	224.7	33.7	19.1	Frt.	21	800	1906	Christiansund, Norway	Baltimore, Md.
213555		St. s.	ETHEL B.	19	13	61.7	13.2	4.7	Fsh.	5	60	1915	Buffalo, N. Y.	Buffalo, N. Y.
213450		St. s.	FORT LEE	1,080	720	177.4	30.7	10.0	Pas.	7	1,000	1915	Wilmington, Del.	New York, N. Y.
213021	LFPD	St. s.	FRANKLIN	5,266	3,551	308.0	55.2	30.5	Frt.	38	2,200	1915	Candlen, N. J.	Hoston, Mass.
213012		St. s.	G. W. Lethbridge	163	92	83.2	29.2	9.8	Frt.	6	350	1915	West New Brighton, N. Y.	New York, N. Y.
213659	LFNJ	St. s.	GENSEN	2,892	1,782	311.7	45.7	21.1	Frt.	26	1,300	1909	Sunderland, England	Do.
213617		St. s.	George H. Johnson	172	103	100.0	29.0	8.1	Frt.	8	350	1915	Milford, Del.	New York, N. Y.
213088		St. s.	Gladys	7	0	36.0	8.8	3.0	Tow.	1	10	1915	Oniro, Wis.	Perlit Ambow, N. J.
213031		St. s.	H. G. BECK	23	15	51.4	13.2	5.2	Fsh.	5	69	1915	Buffalo, N. Y.	Milwaukee, Wis.
213500		St. s.	Hawk	87	78	60.0	20.0	5.0	Frt.	3	30	1915	Oshkosh, Wis.	Milwaukee, Wis.
213700	LFPQ	St. s.	HOCKING	2,553	1,631	304.7	41.0	20.7	Frt.	18	800	1895	West Hartlepool, England	New York, N. Y.
213516		St. s.	Hudson	130	88	81.0	24.1	10.7	Tow.	7	300	1915	Tottenville, N. Y.	Do.
213028		St. s.	HURON	61	32	67.7	17.0	11.0	Tow.	1	500	1915	Cleveland, Ohio	Duluth, Minn.
213730	LFQH	St. s.	INCA	1,411	918	210.0	38.4	15.5	Frt.	20	1,000	1915	Ecorse, Mich.	New York, N. Y.
213566		St. s.	IOWA	99	62	71.0	20.0	12.5	Tow.	1	750	1915	Cleveland, Ohio	Duluth, Minn.
213515		St. s.	Isis	61	43	65.7	18.1	8.2	Tow.	3	75	1915	Baltimore, Md.	Baltimore, Md.
213529		St. s.	J. O. STEWART	91	61	76.0	20.2	0.6	Tow.	12	150	1915	Ferrysburg, Mich.	New York, N. Y.
213110		St. p.	John	26	26	50.5	24.3	2.7	Fer.	2	35	1915	Floridatown, Fla.	Pensacola, Fla.
213424		St. p.	John W. Callahan, Jr.	80	80	111.8	25.4	4.0	Pas.	12	160	1915	Apalachicola, Fla.	Apalachicola, Fla.
213803	LFHH	St. p.	JOHNANT	3,289	1,850	318.5	49.1	21.2	Frt.	31	1,800	1915	Candlen, N. J.	Hoston, Mass.
213028	LFNO	St. s.	KANAKER	3,718	2,417	339.0	48.0	27.0	Frt.	28	1,600	1899	Sunderland, England	New York, N. Y.
213510		St. s.	Lester K.	40	27	63.0	17.4	0.3	Fsh.	3	80	1915	Erle, Pa.	Erle, Pa.
213021	LFND	St. s.	MANITOWOC	4,471	2,901	370.0	62.1	37.1	Frt.	30	2,250	1902	Port Glasgow, Scotland	New York, N. Y.
213787		St. p.	Mary C.	31	29	65.0	15.5	3.2	Tow.	3	60	1915	Yazoo City, Miss.	Vicksburg, Miss.
213660	LFNK	St. s.	MAUMEE	2,656	1,615	305.5	41.0	19.8	Frt.	25	1,100	1897	West Hartlepool, England	New York, N. Y.
213152		St. s.	MEXPET	217	101	109.1	24.4	13.1	Frt.	9	750	1915	Port Richmond, N. Y.	Do.
213599		St. s.	MISSOURI	98	62	71.0	20.0	12.5	Tow.	3	750	1915	Cleveland, Ohio	Duluth, Minn.
213747		St. s.	MAUNCE ABLEN	2,481	1,491	253.0	43.8	27.5	Frt.	1	1,350	1915	Ashabula, Ohio	Detroit, Mich.
213571		St. s.	Mukillee	1,103	827	241.7	41.8	11.8	Frt.	21	850	1915	Raymond, Wash.	San Francisco, Cal.
213030	LFPG	St. s.	MUSKOGON	3,323	2,127	320.2	47.1	23.0	Frt.	23	1,200	1897	South Shields, England	New York, N. Y.
213081		St. s.	Myrtle	19	0	61.0	6.3	4.1	Fsh.	3	8	1915	Milwaukee, Wis.	Milwaukee, Wis.
213782		St. s.	NEVADA	2,122	1,078	212.0	42.2	21.7	Frt.	70	1,600	1915	Monticello, Wis.	Duluth, Minn.
213701		St. s.	NEWARK	240	150	60.8	20.1	13.4	Tow.	6	850	1915	Ellenburgh, N. Y.	New York, N. Y.
213709	LFQS	St. s.	PACIFIC	6,631	4,380	399.7	64.2	30.5	Frt.	40	3,600	1915	San Francisco, Cal.	San Francisco, Cal.
213733		St. s.	Phoenix	61	15	60.0	17.5	0.7	Tow.	2	100	1915	Maclacross, Mo.	Maclacross, Mo.
213070	LFPM	St. s.	PLYMOUTH	5,296	3,351	308.6	55.2	30.5	Frt.	36	2,500	1915	Candlen, N. J.	Hoston, Mass.
213742		St. p.	Poln Settle	42	30	70.0	20.7	4.0	Pas.	0	200	1915	Fort Myers, Fla.	Key West, Fla.
213761	LFQK	St. s.	Richard F. Young	268	182	69.0	24.2	13.4	Tow.	7	600	1915	Grassy Point, N. Y.	New York, N. Y.
213125		St. p.	Robt. H. Romunder	62	62	69.2	20.2	3.0	Tow.	3	175	1915	Clarendon, Ark.	St. Louis, Mo.
213570		St. s.	Bamweller	69	67	71.2	21.8	0.7	Tow.	7	250	1915	Baltimore, Md.	Baltimore, Md.
213072		St. s.	Sea Hill	37	25	63.6	17.1	0.3	Fsh.	6	100	1915	Erle, Pa.	Erle, Pa.

1 Formerly Norwegian st. s. Itygla.
 (a) Italian st. s. Principe Di Napoli.
 3 Formerly (b) Br. st. s. Flunthence.
 (c) Brazilian st. s. Amazonia.
 3 Formerly Dutch st. s. Laura.
 3 Formerly (a) Br. st. y. Cassandra.
 (b) St. y. Cassandra.
 6 Formerly (a) Norwegian st. s. Jason.
 (b) Mexican st. s. Maratlan.

6 Formerly Norwegian st. s. Antla.
 (a) Br. st. s. Avrstan.
 1 Formerly (b) Greek st. s. Conulyis.
 (c) Danish st. s. Finland.
 (a) Pr. st. s. Parklands.
 6 Formerly (b) Dutch st. s. Ameland.
 (c) Danish st. s. Gronland.
 6 Formerly (a) Norwegian st. s. Hero.
 (b) Norwegian st. s. Lapland.

10 Formerly Greek st. s. Spyros Vallahos.
 (a) ————st. s. Mayland.
 11 Formerly (b) Dutch st. s. Veerhaven.
 (c) Danish st. s. Djursland.
 (d) Br. st. s. Afoven.
 12 Formerly (b) Greek st. s. Leonidas Cambanis.
 (c) Danish st. s. Gotland.
 † Rebuilt 1915.

MERCHANT STEAM VESSELS OF THE UNITED STATES—OFFICIAL NUMBERS AWARDED JULY 1 TO DECEMBER 15, 1915—Continued.

Official No.	Signal letters.	Rtg.	Name of vessel.	Gross tonnage.	Net tonnage.	Length.	Breadth.	Depth.	Service.	Crew.	Indicated horsepower.	Where built.	Home port (where permanent document issues).	
213752	LPQM	St. s.	SILVER SHELL..... [Ⓞ]	5,605	3,422	411.6	53.4	29.8	Tnk.	34	2,450	1915	Wilmington, Del.....	Wilmington, Del.
213708	*St. p.	SPORT.....	24	19	50.0	9.0	2.8	Pos.	2	20	1904	Oshkosh, Wis.....	Milwaukee, Wis.
213442	St. s.	State of New York.....	53	39	65.2	17.6	4.8	Tow.	4	75	1909	Buffalo, N. Y.....	Buffalo, N. Y.
213749	LFQD	St. s.	STEPHEN R. JONES.....	4,387	3,112	354.2	49.0	27.4	Frt.	35	1,700	1915	Newport News, Va.....	Boston, Mass.
213723	St. s.	TOLEDO.....	61	32	68.7	17.0	11.0	Tow.	3	500	1915	Cleveland, Ohio.....	Duluth, Minn.
213513	St. s.	Venus.....	32	21	61.0	10.8	6.4	Fsl.	4	90	1915	Erie, Pa.....	Erie, Pa.
213683	St. s.	Veronica L.....	29	18	62.5	14.9	7.8	Tow.	7	200	1915	Benton Harbor, Mich.....	Chicago, Ill.
213791	LFQN	St. s.	VIRGINIA.....	3,289	1,980	318.5	40.5	21.2	Frt.	31	1,600	1915	Candem, N. J.....	Boston, Mass.
213555	St. s.	W. F. WHITE.....	7,180	5,548	530.0	60.0	32.0	Frt.	32	2,100	1915	Lorain, Ohio.....	Cleveland, Ohio.
213179	LFMQ	St. s.	WALTER D. NOYES.....	4,387	3,114	351.2	49.0	27.4	Frt.	38	1,770	1915	Newport News, Va.....	Boston, Mass.
213527	LFMS	St. y.	WERONAH.....	290	160	143.4	22.8	12.0	Yct.	15	450	1915	Boston, Mass.....	Do.
213616	LFPR	St. y.	WHILEAWAY.....	421	225	166.2	21.3	9.6	Yct.	20	1,600	1915	Philadelphia, Pa.....	New York, N. Y.
213528	LFMV	St. s.	WINNEBAGO.....	4,302	2,718	360.7	48.2	28.2	Frt.	30	1,400	1900	Stockton, England.....	Do.
213691	LFNM	St. s.	WIRZCONNE.....	1,809	1,151	271.2	39.0	17.7	Frt.	18	650	1907	Sunderland, England.....	Do.
213693	LFPN	St. s.	YAUZE.....	1,414	918	246.0	38.4	15.5	Frt.	20	1,000	1915	Ecorse, Mich.....	Grand Haven, Mich.
213734	LFQC	St. s.	YUNA.....	1,414	918	246.0	38.4	15.5	Frt.	20	1,000	1915do.....	Perth Amboy, N. J.

¹ Formerly {
 a Br. st. s. Heatheralg.
 b Br. st. s. Hampton.
 c Norwegian st. s. Haugarland.

² Formerly {
 a Swedish st. s. Groveness.
 b Danish st. s. Hogland.

MERCHANT MOTOR VESSELS OF THE UNITED STATES—OFFICIAL NUMBERS AWARDED JULY 1 TO DECEMBER 15, 1915.

Official No.	Signal letters.	Rtg.	Name of vessel.	Gross tonnage.	Net tonnage.	Length.	Breadth.	Depth.	Service.	Crew.	Indicated horsepower.	When built.	Where built.	Home port (where permanent document issues).
213629		Ga. s.	Ada.....	7	5	Frtd.	Frtd.	Frtd.	Pas.	1	16	1914	New Rochelle, N. Y.	New York, N. Y.
213771		Ga. s.	Adeline.....	5	5	27.3	8.5	3.0	Fsh.	1	10	1913	St. James, Mich.....	Grand Haven, Mich.
213807		Ga. y.	Adonis.....	10	18	35.0	10.7	3.0	Yct.	1	30	1910	Monasha, Wis.....	Milwaukee, Wis.
213630		Ga. s.	Aegle.....	8	7	31.0	9.3	4.0	Frt.	1	20	1906	Manitowoc, Wis.....	Chicago, Ill.
213784		Ga. s.	Agnes N.....	8	7	35.0	8.0	3.0	Fsh.	2	8	1901	Northport, Mich.....	Grand Haven, Mich.
213808		Ga. s.	Agnes II.....	8	7	31.5	7.2	3.0	Mso.	1	10	1900	Winnecoon, Wis.....	Milwaukee, Wis.
213730		Ga. s.	Albert Cheater.....	14	8	31.0	12.0	5.0	Fsh.	2	7	1915	Konnohunkport, Me.....	Portland, Me.
213707		Ga. p.	Albert Hill.....	7	5	41.0	10.8	2.9	Tow.	2	30	1915	Houma, La.....	Morgan City, La.
213641		Ga. p.	Alfred.....	29	29	59.5	20.0	2.8	Fas.	1	39	1915	Motropolis, Ill.....	St. Louis, Mo.
213739		Ga. s.	Allice H.....	8	33.9	8.4	3.7	Frt.	1	24	1915	Tacoma, Wash.....	Tacoma, Wash.	
213504		Ga. s.	Allice II, Reeder.....	25	23	47.2	14.4	5.8	Frt.	2	120	1915	Trouton, N. J.....	Philadelphia, Pa.
213809		Ga. s.	Anna May I.....	15	10	38.0	12.0	4.4	Pas.	1	10	1915	New Brunswick, N. J.....	Perth Amboy, N. J.
213542		Ga. s.	Anna II.....	0	6	40.0	13.2	2.8	Fsh.	2	15	1915	Battery Park, Va.....	Norfolk, Va.
213011		Ga. s.	Amazon.....	40	32	59.1	18.1	5.4	Pas.	2	45	1915	Seattle, Wash.....	Seattle, Wash.
213481		Ga. p.	Apache.....	15	14	39.5	11.1	2.0	Pas.	1	20	1914	Dubuque, Iowa.....	Dubuque, Iowa.
213509		Ga. s.	Apex.....	10	0	31.0	11.4	5.4	Fsh.	1	30	1915	San Diego, Cal.....	San Diego, Cal.
213711		Ga. s.	Apuckawn.....	6	5	35.4	8.3	3.0	Pas.	1	12	1909	Marquette, Wis.....	Milwaukee, Wis.
213530		Ga. y.	Arcadia.....	30	25	47.8	14.1	6.1	Yct.	1	60	1916	Brooklyn, N. Y.....	New York, N. Y.
213622		Ga. s.	Atlas.....	13	8	40.0	11.2	4.0	Yct.	1	35	1915	Gardiner, Oreg.....	Marshfield, Oreg.
213910		Ga. y.	Badger Queen.....	10	14	48.0	10.4	4.3	Yct.	1	30	1907	West De Pere, Wis.....	Milwaukee, Wis.
213720		Ga. s.	Holl of Pennono.....	10	0	35.3	7.3	3.8	Pas.	1	20	1915	Homono, Tenn.....	Memphis, Tenn.
213837		Ga. p.	Hon Hur.....	8	8	45.3	8.7	2.0	Tow.	2	15	1915	Mocksville, Tenn.....	Chattanooga, Tenn.
213437		Ga. s.	Hessie.....	43	29	50.8	18.5	6.7	Frt.	3	35	1915	Baltimore, Md.....	Baltimore, Md.
213451		Ga. s.	Hisho.....	10	10	28.0	13.0	2.0	Fsh.	1	12	1885	Patchogue, N. Y.....	Patchogue, N. Y.
213674		Ga. s.	Brandon.....	39	27	61.1	18.4	5.5	Frt.	4	60	1915	Jacksonville, Fla.....	Jacksonville, Fla.
213721		Ga. s.	Brown's Mulo.....	13	0	39.5	7.8	2.8	Pas.	1	60	1914	Caruthersville, Mo.....	St. Louis, Mo.
213585		Ga. s.	Bud Fisher.....	0	0	40.0	11.5	4.2	Fsh.	1	10	1915	Toledo, Oreg.....	Los Angeles, Cal.
213691		Ga. s.	C. and C.....	7	0	27.5	9.4	3.2	Fsh.	2	15	1915	St. James, Mich.....	Grand Haven, Mich.
213510		Ga. s.	Calbrillo.....	14	12	40.0	12.2	5.4	Fsh.	2	20	1915	San Diego, Cal.....	San Diego, Cal.
213583		Ga. s.	Carl P.....	23	10	48.1	13.3	4.1	Oys.	2	40	1915	Bay St. Louis, Miss.....	Gulfport, Miss.
213117		Ga. s.	Caroline.....	37	25	63.5	17.5	5.3	Pas.	3	60	1915	Tottenville, N. Y.....	Newark, N. J.
213760		Ga. s.	Carp.....	9	0	28.2	9.4	2.8	Fsh.	1	8	1912	Green Bay, Wis.....	Milwaukee, Wis.
213145		Ga. s.	Carrie I.....	10	10	32.5	9.7	3.5	Pas.	1	12	1909	Collego Point, N. Y.....	Patchogue, N. Y.
213122		Ga. s.	Casco.....	12	8	38.0	13.1	4.1	Frt.	1	15	1914	Machiasport, Mo.....	Machias, Mo.
213791		Ga. s.	Colla M.....	9	9	35.8	11.6	4.0	Frt.	1	18	1915	Vinalhaven, Me.....	Vinalhaven, Me.
213518		Ga. s.	Clara D.....	0	5	29.0	10.3	2.0	Oys.	1	10	1909	Woodmore, N. Y.....	Patchogue, N. Y.
213712		Ga. s.	Clara B.....	0	0	28.8	9.2	3.0	Fsh.	2	15	1915	West De Pere, Wis.....	Milwaukee, Wis.
213132		Ga. s.	Clay.....	12	11	35.3	10.0	3.0	Fsh.	5	22	1915	Manette, Wash.....	Seattle, Wash.
213600		Ga. s.	Columbian.....	11	0	33.7	11.8	4.7	Yct.	1	21	1915	Portland, Oreg.....	Portland, Oreg.
213452	LPMH	Ga. y.	Conjolo.....	38	22	61.0	11.0	5.0	Pas.	5	600	1915	Hoston, Mass.....	New York, N. Y.
213713		Ga. s.	Courler.....	8	7	50.2	7.0	3.0	Pas.	1	20	1914	Cloversport, Ky.....	Evanston, Ind.
213146		Ga. y.	Cruz del Sur.....	23	17	40.4	15.5	0.1	Yct.	1	15	1915	Saltbury, Md.....	Philadelphia, Pa.
213073		Ga. s.	Cupld.....	7	0	32.0	9.2	3.8	Frt.	1	12	1911	Seattle, Wash.....	Seattle, Wash.
213017		Ga. s.	Daisy.....	6	5	25.3	11.4	2.0	Fsh.	1	5	1880	Amtlyville, N. Y.....	Patchogue, N. Y.
213522		Ga. y.	Daisy May.....	10	5	31.4	9.6	4.5	Yct.	1	40	1915	Bay City, Mich.....	Port Huron, Mich.
213120		Ga. s.	Daphne.....	49	34	62.0	19.0	4.5	Pas.	0	80	1918	Mobblo, Ala.....	Mobblo, Ala.
213553		Ga. y.	Daraga.....	61	41	72.0	17.1	4.8	Yct.	2	100	1915	Camden, Mo.....	Greenville, N. Y.
213557		Ga. p.	David.....	7	6	44.4	11.7	1.0	Tow.	1	15	1915	Parkersburg, W. Va.....	Phisburgh, Pa.
213505		Ga. s.	Delphno.....	17	10	47.3	15.7	3.8	Frt.	2	18	1915	Crittendon, Va.....	Norfolk, Va.
213709	LFPB	Ga. y.	Delphno.....	16	15	37.8	11.9	4.7	Yct.	2	25	1915	Atlantic City, N. J.....	Philadelphia, Pa.
213523		Ga. y.	Diver.....	7	0	27.5	7.8	3.2	Mso.	3	14	1907	Sturgeon Bay, Wis.....	Milwaukee, Wis.
213722		Ga. s.	Dooley.....	0	8	35.7	7.5	2.8	Pas.	1	40	1911	Grafton, Ill.....	St. Louis, Mo.
213100		Ga. s.	Doreas.....	7	0	26.5	11.0	3.7	Pas.	1	10	1914	Barneget, N. J.....	Tuckerton, N. J.
213723	LFPW	Ga. y.	Dorinda.....	82	71	73.0	18.1	8.5	Yct.	0	120	1915	Camden, N. J.....	New York, N. Y.
213165		Ga. s.	Dorothy.....	10	0	28.5	9.0	3.0	Fsh.	2	12	1915	Sturgeon Bay, Wis.....	Milwaukee, Wis.
213620		Ga. p.	Dreadnaught.....	8	0	34.5	11.0	2.0	Fsh.	2	15	1915	Sitka, Alaska.....	Juneau, Alaska.
213171		Ga. p.	Dudley.....	14	14	61.0	13.7	3.4	Pas.	3	20	1915	Albany, Ga.....	Apalachicola, Fla.
213510		Ga. s.	E. J. N.....	21	10	42.0	11.0	5.0	Fsh.	1	32	1915	Kasaan, Alaska.....	Kotichkan, Alaska.
213547		Ga. s.	Echo.....	13	9	39.0	12.0	3.2	Fsh.	1	20	1915	Molra Sound, Alaska.....	Do.
213788		Ga. s.	Echo.....	0	0	25.0	7.8	2.7	Fsh.	1	10	1915	Oconto, Wis.....	Milwaukee, Wis.
213551		Ga. s.	Edna May.....	0	0	30.0	8.2	4.5	Pas.	1	30	1910	Milwaukee, Wis.....	Do.
213517		Ga. s.	Edwards.....	39	33	61.7	23.7	4.2	Frt.	2	75	1915	Bay St. Louis, Miss.....	Gulfport, Miss.
213787		Ga. s.	Elain.....	6	5	26.0	8.8	3.3	Fsh.	1	12	1915	Pointe Aux Pins, Mich.....	Grand Haven, Mich.
213704		Ga. s.	Eleonora.....	6	5	27.6	8.5	3.5	Fsh.	1	12	1909	St. James, Mich.....	Do.
213502		Ga. s.	Elizabeth.....	21	14	37.8	13.4	0.1	Fsh.	7	20	1915	Tacoma, Wash.....	Tacoma, Wash.
213015		Ga. s.	Elizabeth.....	10	0	38.0	11.4	3.0	Fsh.	1	11	1915	Dare, Va.....	Newport News, Va.
213170		Ga. y.	Ella W.....	13	10	36.8	13.8	2.5	Pas.	1	10	1915	Pensacola, Fla.....	Pensacola, Fla.
213521		Ga. y.	Elmarli.....	47	37	80.0	13.2	7.1	Yct.	8	150	1915	New York, N. Y.....	New York, N. Y.
213539		Ga. s.	Emily.....	12	8	37.8	10.7	2.0	Mso.	1	10	1915	New Haven, Conn.....	New Haven, Conn.
213050		Ga. s.	Emma B.....	8	0	43.1	10.7	3.6	Frt.	1	14	1915	Thimbley, Md.....	Crisfield, Md.
213601		Ga. s.	Endavor.....	0	0	23.5	8.4	3.0	Pas.	1	7	1901	Milwaukee, Wis.....	Milwaukee, Wis.
213820		Ga. y.	Fronoh.....	48	47	51.2	12.0	2.8	Yct.	2	21	1903	Green Bay, Wis.....	Do.
213136		Ga. s.	Ethel.....	8	0	31.8	9.6	3.6	Frt.	1	10	1915	Seattle, Wash.....	Seattle, Wash.

MERCHANT MOTOR VESSELS OF THE UNITED STATES—OFFICIAL NUMBERS AWARDED JULY 1 TO DECEMBER 15, 1915—Continued.

Official No.	Signal letters.	Rtg.	Name of vessel.	Gross tonnage.	Net tonnage.	Length.	Breadth.	Depth.	Service.	Crew.	Indicated horsepower.	Where built.	Where built.	Home port (where permanent document issues).
213018		Ga. s.	Eulalia	17	0	65.0	12.0	4.8	Pas.	2	45	1015	Crittenden, Va.	Norfolk, Va.
213551		Ga. s.	Emilee	15	10	37.1	14.7	3.7	Fsh.	5	35	1015	Brunswick, Ga.	Brunswick, Ga.
213101		Ga. s.	Eva	10	0	32.0	0.8	2.8	Frt.	1	20	1908	Marinette, Wis.	Milwaukee, Wis.
213153		Ga. s.	Eveda	0	5	27.4	8.0	4.0	Pas.	1	15	1015	Georgetown, S. C.	Georgetown, S. C.
213192		Ga. s.	Evangelino D.	11	6	33.5	14.3	4.4	Fsh.	2	24	1015	Thomaston, Me.	Provincetown, Mass.
213721		Ga. s.	Evelyn D.	13	11	39.1	0.1	4.2	Pas.	1	10	1012	Olympia, Wash.	Seattle, Wash.
213174		Ga. y.	Falma	20	13	51.0	10.0	5.2	Yct.	1	50	1005	Wharton Place, Ohio.	Chicago, Ill.
213117		Ga. s.	Fay	10	0	28.4	8.0	3.7	Fsh.	1	15	1014	Sturgeon Bay, Wis.	Milwaukee, Wis.
213703		Ga. s.	Ferry	12	11	18.7	20.0	1.6	Per.	1	21	1015	Merrimac, Wis.	Do.
213047		Ga. s.	Fish King	14	7	45.0	12.2	2.3	Pas.	2	24	1015	Freeport, Fla.	Pensacola, Fla.
213051		Ga. s.	Flat No. 1	11	9	40.4	14.2	2.3	Per.	1	2	1007	Prescott, Wis.	St. Paul, Minn.
213772		Ga. s.	Fleetwood	72	68	81.0	17.2	4.0	Pas.	2	80	1015	Portland, Ore.	Portland, Ore.
213433		Ga. s.	Florence	11	0	39.5	11.0	4.5	Fsh.	4	20	1015	Coyte, Wash.	Seattle, Wash.
213052		Ga. y.	Florence IV	29	19	50.4	13.5	5.4	Yct.	1	100	1015	Chicago, Ill.	Chicago, Ill.
213300		Ga. s.	Florida	28	22	47.2	14.6	5.2	Pas.	2	42	1015	Los Angeles, Fla.	New York, N. Y.
213303		Ga. s.	Florimar	32	30	47.2	14.6	5.7	Yct.	2	40	1015	Brooklyn, N. Y.	New York, N. Y.
213710		Ga. s.	Flounder	14	7	50.0	11.7	2.6	Pas.	1	60	1915	Wrangell, Alaska.	Wrangell, Alaska.
213452		Ga. p.	Fontanelle	12	12	70.0	20.0	3.0	Pas.	2	15	1015	Decatur, Neb.	Omaha, Neb.
213719		Ga. s.	Frances N.	10	11	37.0	11.0	4.2	Fsh.	2	30	1015	Northport, Mich.	Grand Haven, Mich.
213339		Ga. y.	Francia	23	21	53.2	12.1	5.2	Yct.	2	46	1012	Toms River, N. J.	Philadelphia, Pa.
213514		Ga. s.	Gadabout	8	7	11.5	8.2	3.3	Pas.	1	10	1011	Ottawa, Ill.	St. Louis, Mo.
213178		Ga. s.	Gamel	28	27	39.0	12.2	4.0	Fsh.	3	30	1015	Manitowoc, Wis.	Erlo, Pa.
213521		Ga. s.	George L.	12	10	39.3	11.0	4.3	Fsh.	1	35	1015	San Diego, Cal.	San Diego, Cal.
213715		Ga. s.	George L. Thompson	20	19	45.0	15.4	5.0	Oys.	2	20	(1)	Hristol, It. I.	Providence, It. I.
213057		Ga. s.	Glinger	14	11	40.0	10.0	4.4	Pas.	1	28	1015	Baudette, Minn.	Duluth, Minn.
213448		Ga. s.	J. H. Flaherty	11	10	30.5	0.5	3.8	Msc.	1	12	1000	Racine, Wis.	Milwaukee, Wis.
213550		Ga. s.	Green Leaf	0	8	31.4	10.5	3.5	Pas.	1	20	1014	Jacksonville, Fla.	Jacksonville, Fla.
213393		Ga. s.	Gulf City	0	0	40.1	17.3	3.1	Pas.	2	20	1015	Gulf City, Fla.	Tampa, Fla.
213573		Ga. s.	Harold	13	8	40.0	11.0	5.2	Pas.	3	23	1015	Los Angeles, Cal.	Los Angeles, Cal.
213558		Ga. s.	HATO	0	7	31.0	7.2	3.0	Pas.	1	18	1014	East St. Louis, Ill.	St. Louis, Mo.
213406		Ga. s.	Haley	18	12	48.2	14.5	5.8	Yct.	1	123	1015	Bausalto, Cal.	San Francisco, Cal.
213550		Ga. s.	Hannah K.	0	5	30.0	11.2	3.2	Mso.	2	3	1015	Hayou Cheno, La.	Morgan City, La.
213785		Ga. s.	Harold A.	22	15	49.0	11.0	4.0	Yct.	2	40	1010	Marine City, Mich.	Duluth, Minn.
213518		Ga. s.	Harold V.	20	23	45.0	12.2	5.4	Frt.	1	24	1015	Huntsapur, Mich.	Marquette, Mich.
213594		Ga. y.	Hauver II.	27	23	49.0	13.0	5.0	Yct.	2	50	1015	New York, N. Y.	New York, N. Y.
213157		Ga. s.	Helen	8	5	32.5	0.4	0.0	Ten.	1	30	1014	Onklund, Cal.	Galveston, Tex.
213525		Ga. s.	Helen F. Eaton	14	11	49.0	14.5	4.2	Frt.	2	18	1015	Deer Isalo, Mo.	Stoughton, Conn.
213121		Ga. s.	Helenie	20	21	47.2	14.5	5.0	Fsh.	7	40	1015	Poulsbo, Wash.	Seattle, Wash.
213737		Ga. s.	Henrietta	11	0	41.0	7.0	3.0	Pas.	1	20	1010	St. Louis, Mo.	St. Louis, Mo.
213057		Ga. s.	Herbert W. H.	11	0	45.0	0.7	3.7	Pas.	1	21	1015		New York, N. Y.
213704		Ga. p.	Hercules	11	8	45.2	10.8	2.7	Frt.	1	17	1015	Higginsport, Ohio.	Cincinnati, Ohio.
213743		Ga. p.	Hawatha	12	10	32.0	10.2	1.0	Pas.	1	15	1015	Morrillton, Ark.	St. Louis, Mo.
213075		Ga. s.	Independent	14	13	32.0	10.0	4.1	Fsh.	2	24	1015	Green Bay, Wis.	Milwaukee, Wis.
213173		Ga. y.	International	43	48	42.0	18.0	2.2	Yct.	1	12	1015	Ecorse, Mich.	Detroit, Mich.
213750		Ga. s.	Intruder	10	0	31.0	0.4	4.0	Fsh.	1	20	1015	Ludington, Mich.	Grand Haven, Mich.
213550		Ga. s.	Irene I.	10	10	40.4	11.7	5.0	Pas.	2	50	1015	Chicago, Ill.	Chicago, Ill.
213630		Ga. s.	Irina W.	11	8	41.0	11.2	3.5	Yct.	1	60	1015	Cove, Tex.	Houston, Tex.
213510		Ga. p.	Isabel	15	15	37.5	8.8	2.5	Pas.	1	0	1014	Berlin, Wis.	Milwaukee, Wis.
213159		Ga. s.	It.	15	10	45.0	10.0	4.5	Fsh.	1	30	1015	Bialno, Wash.	Seattle, Wash.
213911		Ga. s.	Ivernia	0	5	28.7	0.2	3.2	Pas.	1	0	1503	Oshkosh, Wis.	Milwaukee, Wis.
213581		Ga. s.	J. Q. Adams	13	0	45.0	14.3	3.4	Frt.	1	37	1015	Edipso, Va.	Norfolk, Va.
213765		Ga. s.	J. & M. Lewis	8	7	31.8	0.8	2.7	Frt.	1	14	1015	Atlanta, N. C.	Hanford, N. C.
213587		Ga. p.	James O.	31	10	55.0	10.0	2.2	Pas.	2	12	1015	Rochester, Ky.	Louisville, Ky.
213100		Ga. s.	Jean	9	8	33.0	10.4	4.0	Frt.	2	12	1015	Mora, Wash.	Seattle, Wash.
213741		Ga. s.	Jensen Bro.	7	6	28.7	0.0	3.0	Fsh.	2	20	1014	Nashimway, Mich.	Grand Haven, Mich.
213150		Ga. s.	Johnnie W.	11	10	30.2	0.2	3.0	Mso.	1	12	1015	Burgess Bay, Wis.	Milwaukee, Wis.
213130		Ga. s.	John	18	18	41.0	13.5	4.5	Frt.	1	5	1915	Bellevue, N. Y.	Galveston, Tex.
213110		Ga. s.	Kamomo	11	0	30.2	0.0	3.9	Fsh.	0	30	1015	Peshigo, Wis.	Milwaukee, Wis.
213738		Ga. s.	Karlsruho	25	24	30.2	12.2	5.2	Fsh.	3	30	1015	Manitowoc, Wis.	Milwaukee, Wis.
213501		Ga. s.	Karla	10	7	30.5	10.3	4.2	Fsh.	1	10	1015	Kassan, Alaska.	Ketchikan, Alaska.
213137		Ga. s.	Kathleen	5	5	27.0	12.0	8.0	Pas.	1	12	1903	Mayetta, N. J.	Tuckerton, N. J.
213763		Ga. p.	Kenneth W.	11	11	01.7	13.3	8.3	Pas.	1	40	1915	Cloverport, Ky.	Evanston, Ind.
213500		Ga. s.	Kzuv.	222	139	120.2	28.0	0.1	Frt.	4	150	1015	Oakland, Cal.	San Francisco, Cal.
213133		Ga. y.	Kingfisher	27	21	43.4	14.5	5.3	Yct.	2	75	1909	Brooklyn, N. Y.	New York, N. Y.
213532		Ga. c.	Kitty Moran	12	12	63.0	15.8	2.7	Pas.	1	72	1015	Portland, Ore.	Portland, Ore.
213760		Ga. s.	Kintawa	10	33	50.0	13.7	5.0	Yct.	1	20	1015	Ballard, Wash.	Seattle, Wash.
213100		Ga. s.	Kotor	0	7	35.4	10.0	3.0	Fsh.	4	10	1015	Ketchikan, Alaska.	Ketchikan, Alaska.
213758		Ga. s.	ku, W.	0	5	27.0	8.5	8.0	Fsh.	1	8	1915	Macinnaw City, Mich.	Grand Haven, Mich.
213068		Ga. y.	L'Appache	38	33	71.8	11.9	5.7	Yct.	4	250	1915	New York, N. Y.	New York, N. Y.
213550		Ga. y.	Lady Baltimore	37	18	70.7	13.3	5.7	Yct.	3	94	1015	Candler, N. J.	Baltimore, Md.
213504		Ga. s.	Lako Bay	12	10	60.0	11.5	2.8	Fsh.	1	20	1915	Lako Bay, Alaska.	Wrangell, Alaska.
213070		Ga. s.	Lconda	8	8	24.2	8.5	3.1	Fsh.	1	15	1010	Green Bay, Wis.	Milwaukee, Wis.
213501		Ga. s.	Lconda	7	6	30.2	8.0	2.0	Frt.	1	12	1915	Bealovik, N. C.	Beaufort, N. C.

† Rebuilt 1015.

‡ Diesel engine.

§ Ga. s. Catamaran.

MERCHANT MOTOR VESSELS OF THE UNITED STATES—OFFICIAL NUMBERS AWARDED JULY 1 TO DECEMBER 15, 1915—Continued.

Offical No.	Signal letters.	Rig.	Name of vessel.	Gross tonnage.	Net tonnage.	Length.	Breadth.	Depth.	Service.	Crew.	Indicated horsepower.	Where built.	Homes port (where permanent document issues).	
213596		Ga. s.	Let's Go	0	5	40.7	8.7	2.0	Pass.	1	30	1900	St. Louis, Mo.	St. Louis, Mo.
213588		Ga. s.	Lillian O	7	5	31.2	11.0	3.3	Fsh.	2	2			Morgan City, La.
213677		Ga. s.	Lillian O	8	5	28.6	9.1	3.2	Fsh.	2	10	1914	Green Bay, Wis.	Milwaukee, Wis.
213708		Ga. s.	Lillie B.	13	12	37.5	8.5	3.0	Mso.	2	20	1901	West De Pere, Wis.	Do.
213770		Ga. s.	Lillie Olive	7	7	32.8	8.5	3.7	Pass.	1	15	1915	Wilmington, Del.	Wilmington, Del.
213805		Ga. s.	Lily N.	0	5	25.6	7.8	2.7	Fsh.	1	10	1913	Green Bay, Wis.	Milwaukee, Wis.
213484	LFM	Ga. y.	Lincoln Hook	0	8	45.0	11.5	2.8	Fsh.	1	20	1915	Brooklyn, N. Y.	New York, N. Y.
213777		Ga. s.	Little Georgia	5	5	20.4	0.8	2.6	Fsh.	2	5	1913	Jackson Harbor, Wis.	Milwaukee, Wis.
213623	LFPO	Ga. y.	Lorowa	19	17	37.0	13.3	4.6	Yot.	1	20	1914	Camden, N. J.	Philadelphia, Pa.
213613		Ga. s.	Lottie W.	9	7	34.8	11.5	3.8	Pass.	1	18	1904	Mount Pleasant, S. C.	Do.
213151		Ga. s.	Lou Chandler	33	6	50.5	15.2	6.0	Tow.	1	110	1915	San Francisco, Cal.	San Francisco, Cal.
213105		Ga. s.	Louelle	11	10	41.4	14.1	3.0	Pass.	1	15	1900	Champ, Md.	Philadelphia, Pa.
213507		Ga. s.	Louisette	11	8	38.4	10.0	0.0	Msc.	1	21	1915	Ellon, La.	Morgan City, La.
213032		Ga. s.	Lucetta	13	11	50.6	8.7	3.3	Pass.	1	21	1901	Haltmore, Md.	Crisfield, Md.
213458		Ga. s.	Lunnin Boy	25	21	45.0	13.0	8.1	Fsh.	5	22	1915	Bellevue, Wash.	Seattle, Wash.
213702		Ga. s.	Lydia V.	9	8	30.0	8.0	3.7	Pass.	1	20	1909	Oshkosh, Wis.	Milwaukee, Wis.
213522		Ga. s.	Lynn	10	7	31.0	9.4	4.2	Pass.	1	40	1915	Tampa, Fla.	Tampa, Fla.
213560		Ga. s.	M. C. Dixon	13	0	31.0	10.5	5.0	Pass.	2	21	1915	Atlantic, N. C.	Elizabeth City, N. C.
213110		Ga. s.	Ma Charles	13	11	41.4	11.7	3.0	Pass.	1	10	1913	St. Helena, Md.	Baltimore, Md.
213161		Ga. s.	Madelaine	16	11	40.0	11.5	3.0	Pass.	2	35	1915	Los Angeles, Cal.	San Diego, Cal.
213403		Ga. s.	Manitowoc	17	11	42.3	10.1	4.0	For.	1	30	1912	Sanitico, Wis.	Duluth, Minn.
213511		Ga. s.	Manuklyol	19	11	43.0	11.0	5.0	Pass.	2	30	1915	Honolulu, Hawaii.	Honolulu, Hawaii.
213460		Ga. s.	Maple Side	7	0	33.7	9.0	3.3	Pass.	2	45	1913	Wilmington, Del.	Wilmington, Del.
213407	LFMN	Ga. y.	Maraval	60	47	81.0	15.1	6.0	Yot.	4	100	1915	Port Jefferson, N. Y.	New York, N. Y.
213709		Ga. s.	Marea	0	5	36.2	7.1	4.3	Pass.	1	20	1900	Winocanna, Wis.	Milwaukee, Wis.
213123		Ga. p.	Margaret Judson	10	4	59.0	10.0	2.5	Frt.	2	10	1915	London City, Tenn.	Chattanooga, Tenn.
213160		Ga. s.	Margaret N.	12	11	33.1	10.5	4.1	Pass.	2	18	1910	Tronton, N. J.	Philadelphia, Pa.
213591		Ga. y.	MARGERY S.	39	33	59.7	12.2	2.5	Yot.	1	80	1915	Grafton, Ill.	St. Louis, Mo.
213089		Ga. p.	Margaret	13	7	30.0	7.5	2.4	Pass.	1	12	1900	Osage City, Mo.	Do.
213665		Ga. s.	Mary Lohore	8	0	41.3	11.0	5.0	Frt.	1	10	1915	Queensdown, Md.	Haltmore, Md.
213670		Ga. s.	Mascot	10	10	30.0	9.3	3.1	Fsh.	2	20	1915	Green Bay, Wis.	Milwaukee, Wis.
213678		Ga. s.	May	12	0	38.0	12.0	0.0	Fsh.	1	30	1915	Port Aransas, Tex.	Port Aransas, Tex.
213774		Ga. s.	Mayflower	12	11	33.5	9.3	3.0	Fsh.	2	20	1913	Detroit Harbor, Wis.	Milwaukee, Wis.
213140		Ga. s.	Malissa	20	20	58.5	13.3	5.0	Yot.	1	75	1915	Jacksonville, Fla.	Jacksonville, Fla.
213121		Ga. y.	Malikka	20	19	40.0	13.3	4.0	Yot.	1	20	1915	Camden, N. J.	Philadelphia, Pa.
213053		Ga. s.	Mildred	11	0	42.0	11.0	3.0	Frt.	1	20	1915	Chester, Va.	Norfolk, Va.
213050		Ga. s.	Myra W.	13	12	40.4	9.3	3.0	Pass.	1	10	1915	Clarendon, Ark.	St. Louis, Mo.
213675		Ga. s.	Mirth	11	0	41.4	9.3	0.0	Pass.	1	40	1915	St. Louis, Mo.	Do.
213013		Ga. s.	Mohawk	12	8	39.5	12.1	4.1	Fsh.	3	25	1914	Fort andina, Fla.	Brunswick, Ga.
213129		Ga. p.	Mollo E.	8	0	37.4	8.6	2.4	Tow.	1	10	1912	Bronx, Ky.	Cincinnati, Ohio.
213535	LFMW	Ga. y.	Monooka	23	22	57.5	11.9	5.0	Yot.	2	50	1915	Neponset, Mass.	Burlington, Vt.
213910		Ga. p.	Monroe	22	25	61.0	17.5	3.0	Frt.	8	85	1915	Louisville, Ky.	Louisville, Ky.
213781		Ga. y.	More	12	16	59.7	12.0	2.5	Pass.	1	60	1915	Newport, Ark.	St. Louis, Mo.
213692		Ga. y.	Myrtle	21	15	40.8	11.7	6.3	Yot.	3	50	1915	Elizabeth City, N. C.	Elizabeth City, N. C.
213570		Ga. s.	Myrtle	6	0	25.0	7.0	2.0	Fsh.	1	10	1915	Pilot Island, Wis.	Milwaukee, Wis.
213520		Ga. s.	Myrtle C.	5	0	22.0	8.0	2.7	Pass.	1	10	(1)	Tronton, N. J.	Philadelphia, Pa.
213104		Ga. s.	Myrtle Soper	10	9	30.0	14.2	4.1	Pass.	1	20	1903	Orange, Tex.	Port Arthur, Tex.
213161		Ga. s.	Nomi	11	7	41.0	10.3	7.2	Pass.	1	21	1915	Orange, Tex.	Port Arthur, Tex.
213723		Ga. s.	Nomi	17	10	45.2	13.0	4.0	Frt.	2	24	1915	Portin, Va.	Newport News, Va.
213776		Ga. s.	Nelsino	9	0	33.0	10.4	4.2	Frt.	1	25	1915	Astoria, Ore.	Astoria, Ore.
213707		Ga. y.	Nello	22	20	42.0	14.0	4.5	Yot.	2	21	1915	Haltmore, Md.	Philadelphia, Pa.
213812		Ga. y.	Nepahwin	17	10	41.5	10.0	3.8	Yot.	1	21	1901	Oshkosh, Wis.	Milwaukee, Wis.
213193		Ga. s.	NEPIN	15	10	75.0	0.0	2.0	Pass.	1	60	1915	Quincy, Ill.	Chicago, Ill.
213568		Ga. s.	Nina Palmer	12	9	45.1	11.3	3.6	Fsh.	2	25	1911	Peary, Va.	Newport News, Va.
213609		Ga. s.	Nitro	14	13	31.8	9.5	3.0	Frt.	1	10	1915	Seattle, Wash.	Seattle, Wash.
213070		Ga. s.	Noaad	7	5	31.4	12.4	3.4	Fsh.	2	20	1915	Brunswick, Ga.	Elizabeth City, N. C.
213764		Ga. s.	NOCTUARE	10	8	32.8	11.2	3.0	Pass.	2	12	1915	Charleston, S. C.	Charleston, S. C.
213526		Ga. s.	NOCTUARE	280	236	115.0	21.0	5.4	Frt.	0	100	1915	Macon, Ga.	Savannah, Ga.
213817		Ga. s.	Octyn	12	8	47.0	9.0	3.0	Fsh.	1	37	1915	Harabel, N. Y.	New York, N. Y.
213512		Ga. s.	Oildway	0	7	63.5	7.8	3.2	Pass.	1	15	1903	Brewster, N. Y.	Glensburg, N. Y.
213576		Ga. s.	Alcott Junior	0	5	27.7	8.3	4.8	Pass.	1	15	1911	Burlingfield, Mass.	Hoston, Mass.
213560		Ga. s.	Olivli	22	12	40.0	11.8	0.0	Fsh.	5	30	1915	Rockport, Mass.	New Bedford, Mass.
213702		Ga. s.	Omlco	9	7	41.0	10.3	2.0	Frt.	1	20	1915	Ironton, Ohio	Cincinnati, Ohio.
213162		Ga. p.	Osha Ruth	0	7	45.0	10.0	2.4	Frt.	1	15	1915	Millersport, Ohio	Do.
213543		Ga. p.	Oxford	21	10	61.0	14.0	2.2	Frt.	2	27	1915	Burnside, Ky.	Louisville, Ky.
213475		Ga. s.	Oysterette	12	10	42.0	12.0	2.5	Pass.	1	30	1910	Inward, N. Y.	New York, N. Y.
213044		Ga. s.	Ozark	8	0	35.7	8.4	3.0	Pass.	1	10	1914	Clarendon, Ark.	St. Louis, Mo.
213750		Ga. s.	Ozark	12	10	35.5	7.5	4.5	Pass.	1	25	1914	St. Louis, Mo.	Do.
213842		Ga. s.	Pacific	12	8	38.0	11.5	4.4	Fsh.	3	40	1915	Los Angeles, Cal.	Los Angeles, Cal.
213542		Ga. s.	Panama	10	13	40.2	13.5	5.4	Tow.	2	60	1915	Harriburg, Tex.	Houston, Tex.
213905		Ga. s.	Panaron	9	0	44.4	10.8	3.5	Fsh.	2	21	1915	Galifornia, Mich.	San Francisco, Cal.
213732		Ga. s.	Panther	0	11	31.8	9.3	2.8	Yot.	1	11	1915	Carleton Island, Mich.	Grand Haven, Mich.
213545		Ga. y.	Pastuhio	20	18	30.0	8.0	2.8	Yot.	1	35	1915	Camden, Mo.	Baldspore, Conn.
213561		Ga. y.	Pasquin	18	14	42.0	10.6	6.1	Yot.	1	35	1915	Camden, Mo.	Baldspore, Conn.
213725		Ga. s.	Pilgrim	10	9	42.2	9.8	2.8	Frt.	1	10	1915	Bealevel, N. C.	Beaufort, N. C.

† Rebuilt 1909.

‡ Oil engine.

MERCHANT MOTOR VESSELS OF THE UNITED STATES—OFFICIAL NUMBERS AWARDED JULY 1 TO DECEMBER 15, 1915—Continued.

Official No.	Signal letters.	Rtg.	Name of vessel.	Gross tonnage.	Net tonnage.	Length.	Breadth.	Depth.	Service.	Crew.	Indicated horsepower.	Where built.	Home port (where permanent document issues).	
						<i>Feet.</i>	<i>Feet.</i>	<i>Feet.</i>				Whore built.		
213501		Ga. s.	Pilot No. 1	15	10	51.5	13.4	2.7	Pas.	1	80	1915	Astoria, Ore.	Astoria, Ore.
213602	L FNV	Ga. y.	Pitalena	15	13	47.0	10.8	5.3	Yct.	2	75	1915	Essington, Pa.	Philadelphia, Pa.
213608		Ga. s.	President Lincoln III	23	15	45.2	14.3	5.3	Fsh.	1	35	1915	Tacoma, Wash.	Tacoma, Wash.
213569		Ga. s.	Primrose	11	8	41.0	11.5	4.7	Fsh.	1	30	1915	Toledo, Ore.	Portland, Ore.
213694		Ga. s.	Puzzle	9	9	36.1	9.3	3.6	Frt.	1	14	1915	Vineyard Haven, Mass.	Vineyard Haven, Mass.
213635		Ga. s.	Quantuck	6	6	32.3	9.5	2.3	Pas.	1	18	1909	East Quogue, N. Y.	Patchogue, N. Y.
213485		Ga. p.	Queen	49	49	63.0	22.1	4.4	Pas.	1	30	1915	The Dalles, Ore.	Portland, Ore.
213506		Ga. f.	Rachol G	18	11	50.8	10.3	3.4	Frt.	2	25	1915	West Norfolk, Va.	Norfolk, Va.
213430		Ga. s.	Reba Grant	7	7	30.5	12.7	3.8	Pas.	1	12	1901	Port Republic, N. J.	Tuckerton, N. J.
213695		Ga. s.	Regal	7	0	29.0	10.0	2.8	Pas.	1	10	1910	Martins Point, S. C.	Charleston, S. C.
213495		Ga. s.	Regina	7	7	23.6	9.2	3.2	Frt.	1	10	1905	Marinette, Wis.	Milwaukee, Wis.
213821		Ga. y.	Remington	20	18	39.0	10.6	4.5	Yct.	1	24	1912	Oshkosh, Wis.	Do.
213755		Ga. t.	Rio	7	5	34.0	10.5	3.6	Fsh.	2	24	1915	Provincetown, Mass.	Boston, Mass.
213652		Ga. s.	Robert Burns	9	7	41.0	10.7	3.6	Tow.	2	45	1915	Westlake, La.	Morgan City, La.
213779		Ga. s.	Rosie L.	6	6	26.0	7.7	2.7	Fsh.	1	8	1911	Jackson Harbor, Wis.	Milwaukee, Wis.
213603		Ga. p.	Roy	9	9	45.0	11.9	2.0	Tow.	1	20	1915	Nashville, Tenn.	Nashville, Tenn.
213522		Ga. s.	Ruby	8	8	35.0	12.8	4.3	Fsh.	1	12	1915	Juneau, Alaska	Juneau, Alaska
213493		Ga. s.	Ruby May	8	7	35.5	9.3	2.0	Tow.	1	9	1915	Sealever, N. C.	Seauford, N. C.
213625		Ga. p.	Rustler	18	18	51.0	12.0	1.0	Tow.	1	12	1915	Newport, Ark.	St. Louis, Mo.
213760		Ga. s.	Ruth and Kidcott	13	13	40.0	11.3	3.0	Pas.	2	48	1915	Sandy Bay, Mich.	Grand Haven, Mich.
213682		Ga. p.	S. & S.	24	21	63.5	16.0	3.0	Pas.	1	30	1915	New Haven, Mo.	St. Louis, Mo.
213015		Ga. s.	Saladin	7	6	30.8	9.4	6.0	Pas.	1	16			New York, N. Y.
213071		Ga. s.	Sanslogt	29	17	47.4	13.7	5.8	Fsh.	7	60	1915	Tacoma, Wash.	Tacoma, Wash.
213592		Ga. s.	Sarah Smith	6	6	29.0	11.2	3.0	Fsh.	1	7	1885	Patchogue, N. Y.	Patchogue, N. Y.
213597		Ga. s.	Scout	13	6	39.6	11.2	3.0	Fsh.	2	25	1914	Deltaville, Va.	Reedville, Va.
213698		Ga. s.	September Morn.	10	7	37.8	9.4	2.5	Pas.	1	22	1915	Stillwater, Minn.	St. Paul, Minn.
213563		Ga. s.	Show Mo	9	7	30.2	7.7	3.4	Pas.	1	24	1913	Alton, Ill.	St. Louis, Mo.
213748		Ga. s.	Signal	11	11	25.3	11.5	6.2	Pas.	1	12	1915	Patchogue, N. Y.	Patchogue, N. Y.
213131		Ga. s.	Sir Francis	7	7	32.0	10.0	3.4	Pas.	1	5	1915	Tacoma, Wash.	Seattle, Wash.
213134		Ga. s.	Skakum	8	7	34.0	10.1	4.3	Fsh.	1	20	1915	San Diego, Cal.	San Diego, Cal.
213735		Ga. s.	Sophia T.	9	8	24.5	8.4	3.0	Fsh.	1	18	1915	Sanitago, Wis.	Milwaukee, Wis.
213604		Ga. s.	Sparrow II	17	12	40.4	14.6	5.0	Frt.	1	45	1915	Baltimore, Md.	Baltimore, Md.
213581		Ga. s.	Speculator	17	9	35.4	11.2	6.1	Fsh.	1	20	1915	Seattle, Wash.	Seattle, Wash.
213719		Ga. s.	Sport	3	5	36.6	8.0	3.0	Pas.	1	12	1903	Washington, N. C.	Washington, N. C.
213780		Ga. s.	St. Ignace	44	14	70.0	16.3	6.5	Frt.	7	32	1915	Pascagoula, Miss.	Gulfport, Miss.
213014	L FNV	Ga. y.	Starling	39	39	74.0	18.4	6.0	Yct.	5	50	1915	Sallsburg, Md.	Philadelphia, Pa.
213786		Ga. p.	Stemwindor	17	17	45.0	14.0	4.0	Frt.	1	30	1915	Fort Myers, Fla.	Koy West, Fla.
213690		Ga. s.	Stirling	0	5	25.3	7.8	3.5	Fsh.	2	10	1912	St. James, Mich.	Grand Haven, Mich.
213533		Ga. s.	Sturges	11	9	38.3	11.4	4.7	Fsh.	2	40	1915	San Diego, Cal.	San Diego, Cal.
213927		Ga. s.	Surt	135	92	88.0	30.2	6.1	Frt.	3	70	1915	Alameda, Cal.	San Francisco, Cal.
213595		Ga. s.	Surprise	8	5	29.4	11.3	3.0	Fsh.	2	20	1915	Hironswick, Ga.	Brunswick, Ga.
213705		Ga. s.	T. W. Graham	12	5	38.8	12.0	3.2	Pas.	2	18	1915	Awenslaw, S. C.	Charleston, S. C.
213598		Ga. s.	Tacker	10	10	35.4	10.4	3.9	Fsh.	6	13	1915	Trecoy, Wash.	Seattle, Wash.
213444		Ga. s.	Tango	6	6	28.7	8.6	3.2	Yct.	1	10	1915	Port Townsend, Wash.	Pl. Townsend Wash.
213778		Ga. y.	Tangungui	51	40	60.0	15.8	5.2	Yct.	4	60	1915	New York, N. Y.	New York, N. Y.
213403		Ga. s.	The Mist	6	5	26.0	8.0	3.3	Pas.	1	10	1915	Sturgeon Bay, Wis.	Milwaukee, Wis.
213609		Ga. s.	Thomas	9	6	38.6	11.4	2.8	Pas.	1	8	1915	St. Michael, Alaska	Nome, Alaska
213783		Ga. s.	Three Bros	7	7	27.0	8.8	3.2	Fsh.	1	15	1915	Green Bay, Wis.	Milwaukee, Wis.
213715		Ga. s.	Three Sisters	8	5	25.4	7.8	3.2	Fsh.	1	8	1914	Little Suamico, Wis.	Do.
213441		Ga. s.	Thurrow	17	11	55.0	14.2	3.7	Pas.	2	60	1915	Lake Bay, Wash.	Tacoma, Wash.
213118		Ga. s.	Thue	11	2	30.0	11.0	5.8	Fsh.	1	40	1915	Everett, Wash.	Seattle, Wash.
213420		Ga. y.	Togo	45	43	60.2	17.3	4.2	Yct.	3	25	1900	Toms River, N. J.	Philadelphia, Pa.
213578		Ga. p.	Ton	13	11	62.0	14.0	2.1	Tow.	1	54	1915	Nashville, Tenn.	Nashville, Tenn.
213470		Ga. p.	Twin City	13	11	58.8	14.0	2.0	Tow.	4	15	1915	Decatur, Ala.	Mobile, Ala.
213948		Ga. s.	Ultras	17	10	37.2	11.8	4.9	Yct.	1	15	1911	Hurton, Wash.	Seattle, Wash.
213684		Ga. s.	Ulysses	17	15	41.7	17.0	4.0	Frt.	3	28	1915	Avon Bay, S. C.	Charleston, S. C.
213187		Ga. y.	Vesno	10	7	39.4	10.4	4.0	Yct.	1	100	1915	Seattle, Wash.	Seattle, Wash.
213167		Ga. s.	Vylan	11	7	30.2	10.4	4.1	Pas.	2	25	1915	Holly Beach, N. J.	Philadelphia, Pa.
213810		Ga. s.	Vonna II	15	10	43.8	13.8	5.3	Tow.	1	80	1915	Collinsville, Cal.	San Francisco, Cal.
213540		Ga. s.	Wabashi	17	7	44.8	12.9	5.6	Fsh.	3	60	1915	San Francisco, Cal.	San Diego, Cal.
213582		Ga. p.	WALTER W. SCHAEFER	39	33	64.7	17.0	3.0	Frt.	1	40	1915	Washington, Mo.	St. Louis, Mo.
213741		Ga. y.	Wanderlust	73	70	110.0	14.0	3.2	Yct.	1	30	1909	Oshkosh, Wis.	Milwaukee, Wis.
213507		Ga. s.	Wasp	13	9	38.6	12.0	3.2	Fsh.	1	20	1915	Molra Sound, Alaska	Ketchikan, Alaska
213737	L FQW	Ga. y.	Weona II	70	73	88.2	17.1	5.0	Yct.	3	60	1915	St. Augustine, Fla.	St. Augustine, Fla.
213729		Ga. s.	Weonna	4	5	30.3	10.0	3.8	Fsh.	2	15	1915	Eastham, Mass.	Provincetown, Mass.
213663		Ga. s.	White City	30	30	65.0	22.0	4.0	Frt.	3	50	1915	Senecal, N. Dak.	Pembina, N. Dak.
213511		Ga. s.	Wild Cat	30	17	60.0	15.2	5.0	Fsh.	2	75	1915	Milton, Del.	Wilmington, Del.
213855		Ga. s.	William J.	15	10	51.7	10.9	3.7	Pas.	1	40	1915	Stockton, Cal.	San Francisco, Cal.
213885		Ga. s.	William J.	6	0	27.1	8.8	3.0	Fsh.	1	12	1915	St. James, Mich.	Grand Haven, Mich.
213628		Ga. s.	William J.	25	13	51.0	17.4	4.8	Oys	3	0	1915	Hampton, Va.	Newport News, Va.
213010		Ga. s.	Winona	41	30	75.0	15.0	4.0	Frt.	3	42	1915	Grand Chemler, La.	Morgan City, La.
213019		Ga. s.	Wolfman	10	11	45.4	12.5	5.2	Fsh.	4	40	1915	Terminal, Cal.	Los Angeles, Cal.
213753		Ga. s.	Wyandotto	9	8	30.3	9.3	3.0	Fsh.	2	10	1915	Manistee, Mich.	Grand Haven, Mich.
213010		Ga. y.	Yendys I	7	6	28.2	10.0	5.2	Yct.	1	8	1908	Sydney, Nova Scotia	Do.
213499		Ga. s.	Zoe	5	5	21.0	7.5	2.0	Fsh.	1	14	1915	Oconto, Wis.	Milwaukee, Wis.
213768		Ga. s.	Zone	15	10	45.5	15.0	4.0	Pas.	1	20	1915	San Francisco, Cal.	San Francisco, Cal.

1 Formerly British st. y. Yendys.

UNRIGGED MERCHANT VESSELS OF THE UNITED STATES—OFFICIAL NUMBERS AWARDED JULY 1 TO DECEMBER 15, 1915.

Official No.	Class.	Name of vessel.	Gross tonnage.	Net tonnage.	Crew.	When built.	Where built.	Home port (where permanent document issues).
160131	Scow	A 7	131	131	1	1905	Baltimore, Md.	Baltimore, Md.
160132	do.	A 12	118	118	1	1899	do.	Do.
160133	do.	A 28	132	132	1	1903	do.	Do.
160134	do.	A 35	112	112	1	1907	do.	Do.
160102	do.	A 42	161	161	1	1911	do.	Do.
160143	do.	A. S. & G. Co. No. 41	89	89	1	1915	Fairfield, Md.	Do.
160168	Barge	Adn.	143	133	1	1898	Brooklyn, N. Y.	New York, N. Y.
160063	Canal boat	Albert Collins	113	99	1	1890	North Bay, N. Y.	Houses Point, N. Y.
160166	Barge	Alden	316	303	1	1915	Gildersleeve, Conn.	Hartford, Conn.
160081	House boat	Alvah	14	14	1	1915	Forked River, N. J.	Tuckerton, N. J.
160155	Barge	Anna	169	160	0	1908	Brooklyn, N. Y.	New York, N. Y.
160145	do.	Anthony McCue	485	485	1	1914	Kingston, N. Y.	Do.
160146	do.	Athens	396	390	0	1910	Athens, N. Y.	Do.
160172	do.	Batesville	8	8	1	1914	Batesville, Ark.	St. Louis, Mo.
160151	Scow	Black Bat	9	9	0	1915	Anacortes, Wash.	Seattle, Wash.
160170	Barge	Biancho No. 1	9	9	1	1914	Morrilton, Ark.	St. Louis, Mo.
160157	do.	Blue Owl	435	423	1	1915	Rondout, N. Y.	Albany, N. Y.
160135	Scow	C. L. & T. Co. No. 233	198	198	1	1910	Baltimore, Md.	Baltimore, Md.
160116	do.	C. L. & T. Co. No. 253	158	158	1	1913	do.	Do.
160117	do.	C. L. & T. Co. No. 263	134	134	1	1905	do.	Do.
160118	do.	C. L. & T. Co. No. 260	135	135	1	1911	do.	Do.
160119	do.	C. L. & T. Co. No. 314	153	153	1	1905	do.	Do.
160120	do.	C. L. & T. Co. No. 321	159	159	1	1913	do.	Do.
160115	Barge	C. B. Dungan	496	496	1	1915	Rondout, N. Y.	New York, N. Y.
160139	do.	C. R. Gardner	524	506	0	1915	Gildersleeve, Conn.	New Haven, Conn.
160075	do.	Capt. Dud.	174	147	3	1915	New London, Conn.	New London, Conn.
160083	do.	Catherine Moran	481	481	1	1915	Rondout, N. Y.	New York, N. Y.
160144	do.	Catherine Kelley	425	425	1	1915	Kingston, N. Y.	Do.
160095	do.	Clifford	310	311	0	1915	Gildersleeve, Conn.	Hartford, Conn.
160078	Scow	Cook No. 16	33	33	0	1915	Helme, Wash.	Seattle, Wash.
160092	do.	Cornet No. 2	11	11	0	1915	Eagle Harbor, Wash.	Do.
160151	Barge	Cullen No. 150	437	437	1	1913	Kingston, N. Y.	New York, N. Y.
160103	do.	Cullen No. 160	429	429	1	1915	do.	Do.
160104	Scow	Curtis Bay	257	257	0	1912	South Baltimore, Md.	Baltimore, Md.
160059	do.	Dixie No. 8	29	29	0	1915	Friday Harbor, Wash.	Seattle, Wash.
160142	Barge	Donald Murphy	423	423	1	1915	Kingston, N. Y.	New York, N. Y.
160068	House boat	Dot	10	10	0	1900	Manhawkin, N. J.	Tuckerton, N. J.
160141	Scow	Duxbak No. 1	7	7	0	1915	Hallard, Wash.	Seattle, Wash.
160147	Barge	Electric Welder	116	108	2	1915	Baltimore, Md.	Baltimore, Md.
160082	House boat	Elsie B.	57	57	2	1909	Forked River, N. J.	Tuckerton, N. J.
160175	Barge	Ethel & Lillian	289	289	1	1915	Rondout, N. Y.	New York, N. Y.
160100	Dredge	Ferdinand	460	460	10	1915	Cape May, N. J.	Philadelphia, Pa.
160127	Barge	Ferry	6	6	0	1914	Clarendon, Ark.	St. Louis, Mo.
160179	do.	G. W. Leinbridge	346	340	0	1914	Brooklyn, N. Y.	New York, N. Y.
160105	do.	Gallagher No. 2	7	7	0	1915	Gallagher Ferry, Tenn.	Chatanooga, Tenn.
160064	Scow	General No. 4	40	40	0	1915	Juneau, Alaska	Juneau, Alaska
160058	do.	General Petroleum No. 4	306	306	1	1915	Seattle, Wash.	Los Angeles, Cal.
160107	do.	General Petroleum No. 5	50	50	0	1915	do.	Do.
160091	Canal boat	George E. Weightman	108	100	1	1915	Waterford, N. Y.	Albany, N. Y.
160089	do.	George L. Vodra	108	97	1	1894	Tonawanda, N. Y.	Do.
160060	do.	Gilbert and Bertha	109	100	1	1903	do.	Do.
160171	Barge	Gladys	7	7	1	1915	Morrilton, Ark.	St. Louis, Mo.
160128	do.	Grace	8	8	1	1914	Clarendon, Ark.	Do.
160122	Scow	H 145	143	143	1	1903	Baltimore, Md.	Baltimore, Md.
160123	do.	H 207	160	160	1	1905	do.	Do.
160087	Barge	H. & G. Co. No. 4	107	107	1	1914	Paulsboro, N. J.	Philadelphia, Pa.
160111	do.	Highlow	435	435	1	1915	Kingston, N. Y.	New York, N. Y.
160152	do.	Iverson	360	360	1	1907	Brooklyn, N. Y.	Do.
160156	Scow	J 307	140	140	1	1904	Baltimore, Md.	Baltimore, Md.
160124	do.	J 434	101	101	1	1915	do.	Do.
160160	Barge	J. M. Horton	432	432	0	1907	Catskill, N. Y.	New York, N. Y.
160173	Scow	JESSIE	39	39	0	1915	Detroit, Mich.	Detroit, Mich.
160138	Barge	Jess Willard	456	456	1	1915	Kingston, N. Y.	New York, N. Y.
160165	do.	JOSEPH MCLVAINE	500	500	1	1915	Philadelphia, Pa.	Philadelphia, Pa.
160174	do.	Judson	318	305	0	1915	Gildersleeve, Conn.	Hartford, Conn.
160067	do.	Kennebec	473	473	1	1915	Chesapeake City, Md.	Philadelphia, Pa.
160090	Scow	L. No. 9	18	18	0	1915	Hellingham, Wash.	Seattle, Wash.
160099	Barge	Liverpool	0	0	0	1913	Havana, Ill.	Peoria, Ill.
160140	do.	LORETTA	11	11	1	1915	Osage City, Mo.	St. Louis, Mo.
160109	do.	M. F. Co. No. 1	151	151	1	1915	Baltimore, Md.	Baltimore, Md.
160140	do.	M. F. Co. No. 12	331	331	1	1915	Westlake, La.	Morgan City, La.
160065	do.	M. P. No. 1	318	318	2	1915	Baltimore, Md.	New York, N. Y.
160070	do.	M. P. No. 2	564	564	2	1915	do.	Do.
160128	do.	M. P. No. 3	704	704	2	1915	Port Richmond, N. Y.	Do.
160086	Canal boat	Maggie C. Accles	110	102	1	1905	Buttalo, N. Y.	Albany, N. Y.

† Composite.

UNRIGGED MERCHANT VESSELS OF THE UNITED STATES—OFFICIAL NUMBERS AWARDED JULY 1 TO DECEMBER 15, 1915—Con.

Official No.	Class.	Name of vessel.	Gross tonnage.	Net tonnage.	Crew.	When built.	Where built	Home port (where permanent document issues).
166178	Barge	Magnoleno.	840	840	2	1915	Westlake, La.	Morgan City, La.
166156	do	MAMIE.	30	30	1	1911	Clarendon, Ark.	St. Louis, Mo.
166098	Scow	Manson No. 3.	37	37	0	1915	Tacoma, Wash.	Seattle, Wash.
166100	Barge	Mary Moran.	480	480	1	1915	Kingston, N. Y.	New York, N. Y.
166099	Canal boat	McAndrew Bros.	120	107	1	1901	Whitehall, N. Y.	Rouses Point, N. Y.
166121	Barge	McIntire.	5	5	1	1914	Oil Trough, Ark.	St. Louis, Mo.
166157	do	Mining Products 3.	212	212	1	1913	Astoria, N. Y.	New York, N. Y.
166112	do	Mira No. 1.	18	18	1	1912	Arkansas City, Ark.	St. Louis, Mo.
166113	do	Mira No. 2.	11	11	1	1913	Greenville, Miss.	Do.
166090	Canal boat	Nelle A. Dlumera.	101	97	1	1890	Buffalo, N. Y.	Albany, N. Y.
166114	Barge	No. 1.	8	8	1	1913	Arkadelphia, Ark.	St. Louis, Mo.
166137	do	No. 1.	16	16	1	1909	Des Arc, Ark.	Do.
166159	Scow	No. 9.	210	210	0	1902	Cleveland, Ohio.	Detroit, Mich.
166160	do	No. 10.	235	235	0	1915	Ecorse, Mich.	Do.
166161	do	No. 11.	235	235	0	1915	do.	Do.
166129	Barge	No. 1915.	10	10	1	1915	Clarendon, Ark.	St. Louis, Mo.
166094	do	No name.	7	7	1	1912	Saltaino, N. Y.	Patchogue, N. Y.
166094	Scow	O. F. T. Co. 1.	35	35	0	1915	Everett, Wash.	Seattle, Wash.
166148	do	Oliver No. 1.	75	75	0	(†)	Sault Ste. Marie, Mich.	Marquette, Mich.
166158	Barge	Opie No. 2.	11	11	0	1914	Cottonwood Point, Mo.	St. Louis, Mo.
166150	do	Osage.	11	11	1	1915	Osage City, Mo.	Do.
166170	do	P. R. R. 481.	440	440	1	1915	Brooklyn, N. Y.	New York, N. Y.
166093	do	Pleasant Hours.	0	0	1	1915	Alton, Ill.	St. Louis, Mo.
166084	do	R. D. DuBois.	311	311	1	1910	Rondout, N. Y.	New York, N. Y.
166076	Scow	R. F. 11.	19	19	0	1915	Anacortes, Wash.	Seattle, Wash.
166153	Barge	Itex.	39	39	1	1908	Little Rock, Ark.	St. Louis, Mo.
166077	do	Rio Vista L. & B. Co. No. 1.	253	250	2	1915	Oakland, Cal.	San Francisco, Cal.
166071	Scow	Rose No. 7.	16	16	0	1915	Eagle Harbor, Wash.	Seattle, Wash.
166073	do	Rose No. 8.	16	16	0	1915	do.	Do.
166101	do	Rose No. 9.	15	15	0	1915	do.	Do.
166081	do	Sanitary 1.	25	25	0	1915	Anacortes, Wash.	Do.
166082	do	Sanitary 2.	25	25	0	1915	do.	Do.
166110	Canal boat	Shepard.	104	99	1	1893	Durhamville, N. Y.	Albany, N. Y.
166103	Barge	Shirley.	463	463	1	1915	Kingston, N. Y.	New York, N. Y.
166074	Scow	Silinson No. 11.	163	163	0	1915	Seattle, Wash.	Seattle, Wash.
166070	Barge	Summitville.	471	471	1	1915	Rondout, N. Y.	New York, N. Y.
166103	House boat	Sundown.	8	8	0	1914	Forked River, N. J.	Tuckerton, N. J.
166097	Scow	Sunny Point No. 2.	10	10	0	1915	Chomly, Alaska.	Ketchikan, Alaska.
166073	Barge	Tallasee.	5	5	0	1913	Tallasee, Tenn.	Chattanooga, Tenn.
166096	do	Thokla.	290	290	1	1915	Westlake, La.	Morgan City, La.
166177	Scow	Thompson No. 1.	18	18	1	1911	Marine City, Mich.	Port Huron, Mich.
166130	Barge	U. H. & C. No. 19.	62	62	0	1915	Metropolis, Ill.	Paducah, Ky.
166104	do	Unity.	396	396	0	1913	West New Brighton, N. Y.	New York, N. Y.
166125	Barge	Vaska.	285	285	2	1915	Westlake, La.	Port Arthur, Tex.
166085	Canal boat	William G. Hellmer.	110	102	1	1890	Buffalo, N. Y.	Albany, N. Y.
166132	Barge	Yulec.	280	280	2	1915	Tottenville, N. Y.	New York, N. Y.

† Built 1909.

DEPARTMENT OF COMMERCE
BUREAU OF NAVIGATION

SEAGOING VESSELS OF THE UNITED STATES

WITH

OFFICIAL NUMBERS AND SIGNAL LETTERS

1915

PART VI

OF THE

FORTY-SEVENTH ANNUAL LIST OF MERCHANT VESSELS OF THE UNITED STATES
FOR THE YEAR ENDED JUNE 30, 1915

[Printed exclusively for the instruction of captains of seagoing vessels of the United States]



WASHINGTON
GOVERNMENT PRINTING OFFICE
1915

ADDITIONAL COPIES
OF THIS PUBLICATION MAY BE PROCURED FROM
THE SUPERINTENDENT OF DOCUMENTS
GOVERNMENT PRINTING OFFICE
WASHINGTON, D. C.
AT
25 CENTS PER COPY
▽

LETTER OF TRANSMITTAL.

DEPARTMENT OF COMMERCE,
BUREAU OF NAVIGATION,
Washington, August 9, 1915.

SIR: In compliance with the provisions of the act of Congress approved July 5, 1884, directing the Commissioner of Navigation to "annually prepare and publish a list of vessels of the United States belonging to the commercial marine, specifying the official number, signal letters, name, rig, tonnage, home port, and place and date of building of every vessel, distinguishing sailing vessels from such as are propelled by steam or other motive power," the forty-seventh annual list of such vessels has been submitted, it being the thirty-second annual list prepared by the Bureau of Navigation, and bringing the record of the merchant vessels of the United States down to June 30, 1915.

This volume constitutes Part VI, and is designed specially for the use of signal stations and masters of seagoing vessels. It contains the names of vessels having distinguishing signal letters, classed as follows:

Seagoing merchant vessels of the United States.

Yachts.

Seagoing merchant vessels, arranged according to names of owners.

Vessels belonging to the Navy, the Quartermaster Corps, the Engineer Department, the Coast Guard, the Lighthouse Service, the Coast and Geodetic Survey, the Bureau of Fisheries, and the Bureau of Navigation.

Lists of merchant, Navy, Army, and Coast Guard vessels equipped with radio apparatus, and stations belonging to the Army and Navy.

Information relating to merchant vessels is arranged as follows:

1. Official number of the vessel.
2. Signal letters.
3. Rig (*with decks and masts*).
4. Name.
5. Tonnage (*gross and net*).
6. Register dimensions (*length, breadth, and depth*).
7. Year of building.
8. Place of building.
9. Home port (*where permanent document issues*).
10. Name of the managing owner.

Signal letters are assigned to seagoing vessels of the United States, and upon application, made through a collector of customs, they will be granted to yachts, and, in particular cases, to other vessels, if necessary. Such letters afford the means of recognition by signals at sea.

Respectfully,

EUGENE TYLER CHAMBERLAIN,
Commissioner.

To HON. WILLIAM C. REDFIELD,
Secretary of Commerce.

RULES TO PREVENT COLLISIONS OF VESSELS.

[Department Circular No. 230. Supersedes Department Circular No. 158, Nov. 21, 1907.]

DEPARTMENT OF COMMERCE AND LABOR,
OFFICE OF THE SECRETARY,
Washington, June 27, 1911.

To collectors of customs and others concerned:

The attention of all persons concerned is invited to the rules to prevent collisions of vessels printed on the following pages (6 to 20).

In the left-hand column are printed the revised international rules. In the right-hand column are printed the rules for the navigation of rivers, harbors, and inland waters of the United States navigable by seagoing vessels.

The rules in this circular do not apply to the Great Lakes and connecting and tributary waters as far east as Montreal. Rules for those waters are distinct and are published in Department Circular No. 231.

The rules in this circular do not apply to the Red River of the North and rivers flowing into the Gulf of Mexico and their tributaries. To these waters the rules now in use, to be found in section 4233 of the Revised Statutes of the United States and its amendments, and rules made, pursuant to section 4412 of the Revised Statutes, by the Board of Supervising Inspectors of Steam Vessels, will continue in force.

Following these rules, on pages 21 to 23, are printed the lines of demarcation within which, after July 31, 1911, the inland rules of the right-hand column are applicable (except, as already noted, on the Red River of the North and rivers flowing into the Gulf of Mexico and their tributaries), and also the lines of demarcation of inland waters of the United States bordering on the Gulf of Mexico, where the pilot rules for western rivers apply.

Attention is directed to the definition common to both rules: "The words 'steam vessel' shall include any vessel propelled by machinery."

The act approved June 9, 1910, to amend laws for preventing collisions of vessels and to regulate equipment of certain motor boats on the navigable waters of the United States is printed on pages 24 and 25. These rules do not alter or amend the revised international rules in the left-hand columns on following pages. They do modify the inland rules in the right-hand columns so far as concerns motor boats, defined to include "every vessel propelled by machinery and not more than sixty-five feet in length except tugboats and towboats propelled by steam." The motor-boat law applies also to the Great Lakes and western rivers.

BENJ. S. CABLE, *Acting Secretary.*

INTERNATIONAL RULES.**I.—ENACTING CLAUSE, SCOPE, AND PENALTY.**

Be it enacted by the Senate and House of Representatives of the United States of America in Congress assembled, That the following regulations for preventing collisions at sea shall be followed by all public and private vessels of the United States upon the high seas and in all waters connected therewith, navigable by seagoing vessels.

Art. 30. Nothing in these rules shall interfere with the operation of a special rule, duly made by local authority, relative to the navigation of any harbor, river, or inland waters.

PRELIMINARY DEFINITIONS.

In the following rules every steam vessel which is under sail and not under steam is to be considered a sailing vessel, and every vessel under steam, whether under sail or not, is to be considered a steam vessel.

The words "steam vessel" shall include any vessel propelled by machinery.

INLAND RULES.**I.—ENACTING CLAUSE, SCOPE, AND PENALTY.**

Whereas the provisions of chapter eight hundred and two of the laws of eighteen hundred and ninety, and the amendments thereto, adopting regulations for preventing collisions at sea [i. e., international rules of left-hand column], apply to all waters of the United States connected with the high seas navigable by seagoing vessels, except so far as the navigation of any harbor, river, or inland waters is regulated by special rules duly made by local authority; and

Whereas it is desirable that the regulations relating to the navigation of all harbors, rivers, and inland waters of the United States, except the Great Lakes and their connecting and tributary waters as far east as Montreal and the Red River of the North and rivers emptying into the Gulf of Mexico and their tributaries, shall be stated in one act; Therefore,

Be it enacted by the Senate and House of Representatives of the United States of America in Congress assembled, That the following regulations for preventing collisions shall be followed by all vessels navigating all harbors, rivers, and inland waters of the United States, except the Great Lakes and their connecting and tributary waters as far east as Montreal and the Red River of the North and rivers emptying into the Gulf of Mexico and their tributaries, and are hereby declared special rules duly made by local authority:

Sec. 3. That every pilot, engineer, mate, or master of any steam vessel, and every master or mate of any barge or canal boat, who neglects or refuses to observe the provisions of this act, or the regulations established in pursuance of the preceding section [see section 2, page 9], shall be liable to a penalty of fifty dollars, and for all damages sustained by any passenger in his person or baggage by such neglect or refusal: Provided, That nothing herein shall relieve any vessel, owner, or corporation from any liability incurred by reason of such neglect or refusal.

Sec. 4. That every vessel that shall be navigated without complying with the provisions of this act shall be liable to a penalty of two hundred dollars, one-half to go to the informer, for which sum the vessel so navigated shall be liable and may be seized and proceeded against by action in any district court of the United States having jurisdiction of the offense.

PRELIMINARY DEFINITIONS.

In the following rules every steam vessel which is under sail and not under steam is to be considered a sailing vessel, and every vessel under steam, whether under sail or not, is to be considered a steam vessel.

The words "steam vessel" shall include any vessel propelled by machinery.

INTERNATIONAL RULES.

A vessel is "under way," within the meaning of these rules, when she is not at anchor, or made fast to the shore, or aground.

II.—LIGHTS, AND SO FORTH.

The word "visible" in these rules when applied to lights shall mean visible on a dark night with a clear atmosphere.

ARTICLE 1. The rules concerning lights shall be complied with in all weathers from sunset to sunrise, and during such time no other lights which may be mistaken for the prescribed lights shall be exhibited.

STEAM VESSELS—MASTHEAD LIGHT.

ART. 2. A steam vessel when under way shall carry—(a) On or in front of the foremast, or if a vessel without a foremast, then in the fore part of the vessel, at a height above the hull of not less than twenty feet, and if the breadth of the vessel exceeds twenty feet, then at a height above the hull not less than such breadth, so, however, that the light need not be carried at a greater height above the hull than forty feet, a bright white light, so constructed as to show an unbroken light over an arc of the horizon of twenty points of the compass, so fixed as to throw the light ten points on each side of the vessel, namely, from right ahead to two points abaft the beam on either side, and of such a character as to be visible at a distance of at least five miles.

STEAM VESSELS—SIDE LIGHTS.

(b) On the starboard side a green light so constructed as to show an unbroken light over an arc of the horizon of ten points of the compass, so fixed as to throw the light from right ahead to two points abaft the beam on the starboard side, and of such a character as to be visible at a distance of at least two miles.

(c) On the port side a red light so constructed as to show an unbroken light over an arc of the horizon of ten points of the compass, so fixed as to throw the light from right ahead to two points abaft the beam on the port side, and of such a character as to be visible at a distance of at least two miles.

(d) The said green and red side lights shall be fitted with inboard screens projecting at least three feet forward from the light, so as to prevent these lights from being seen across the bow.

STEAM VESSELS—RANGE LIGHTS.

(e) A steam vessel when under way may carry an additional white light similar in construction to the light mentioned in subdivision (a). These two lights shall be so placed in line with the keel that one shall be at least fifteen feet higher than the

INLAND RULES.

A vessel is "under way," within the meaning of these rules, when she is not at anchor, or made fast to the shore or aground.

II.—LIGHTS, AND SO FORTH.

The word "visible" in these rules, when applied to lights, shall mean visible on a dark night with a clear atmosphere.

ARTICLE 1. The rules concerning lights shall be complied with in all weathers from sunset to sunrise, and during such time no other lights which may be mistaken for the prescribed lights shall be exhibited.

STEAM VESSELS—MASTHEAD LIGHT.

ART. 2. A steam vessel when under way shall carry—(a) On or in the front of the foremast, or if a vessel without a foremast, then in the fore part of the vessel, a bright white light so constructed as to show an unbroken light over an arc of the horizon of twenty points of the compass, so fixed as to throw the light ten points on each side of the vessel, namely, from right ahead to two points abaft the beam on either side, and of such a character as to be visible at a distance of at least five miles.

STEAM VESSELS—SIDE LIGHTS.

(b) On the starboard side a green light so constructed as to show an unbroken light over an arc of the horizon of ten points of the compass, so fixed as to throw the light from right ahead to two points abaft the beam on the starboard side, and of such a character as to be visible at a distance of at least two miles.

(c) On the port side a red light so constructed as to show an unbroken light over an arc of the horizon of ten points of the compass, so fixed as to throw the light from right ahead to two points abaft the beam on the port side, and of such a character as to be visible at a distance of at least two miles.

(d) The said green and red side lights shall be fitted with inboard screens projecting at least three feet forward from the light, so as to prevent these lights from being seen across the bow.

STEAM VESSELS—RANGE LIGHTS.

(e) A seagoing steam vessel when under way may carry an additional white light similar in construction to the light mentioned in subdivision (a). These two lights shall be so placed in line with the keel that one shall be at least fifteen feet higher

INTERNATIONAL RULES.

other, and in such a position with reference to each other that the lower light shall be forward of the upper one. The vertical distance between these lights shall be less than the horizontal distance

STEAM VESSELS WHEN TOWING.

ART. 3. A steam vessel when towing another vessel shall, in addition to her side lights, carry two bright white lights in a vertical line one over the other, not less than six feet apart, and when towing more than one vessel shall carry an additional bright white light six feet above or below such lights, if the length of the tow measuring from the stern of the towing vessel to the stern of the last vessel towed exceeds six hundred feet. Each of these lights shall be of the same construction and character, and shall be carried in the same position as the white light mentioned in article two (a), excepting the additional light, which may be carried at a height of not less than fourteen feet above the hull.

Such steam vessel may carry a small white light abaft the funnel or aftermast for the vessel towed to steer by, but such light shall not be visible forward of the beam.

SPECIAL LIGHTS.

ART. 4. (a) A vessel which from any accident is not under command shall carry at the same height as a white light mentioned in article two (a), where they can best be seen, and if a steam vessel in lieu of that light, two red lights, in a vertical line one over the other, not less than six feet apart, and of such a character as to be visible all around the horizon at a distance of at least two miles; and shall by day carry in a vertical line, one over the other, not less than six feet apart, where they can best be seen, two black balls or shapes, each two feet in diameter.

(b) A vessel employed in laying or in picking up a telegraph cable shall carry in the same position as the white light mentioned in article two (a), and if a steam vessel in lieu of that light, three lights in a vertical line, one over the other, not less than six feet apart. The highest and lowest of these lights shall be red, and the middle light shall be white, and they shall be of such a character as to be visible all around the horizon, at a distance of at least two miles. By day she shall carry in a vertical line, one over the other, not less than six

INLAND RULES.

than the other, and in such a position with reference to each other that the lower light shall be forward of the upper one. The vertical distance between these lights shall be less than the horizontal distance.

(f) All steam vessels (except scagoing vessels and ferryboats), shall carry in addition to green and red lights required by article two (b), (c), and screens as required by article two (d), a central range of two white lights; the after light being carried at an elevation at least fifteen feet above the light at the head of the vessel. The headlight shall be so constructed as to show an unbroken light through twenty points of the compass, namely, from right ahead to two points abaft the beam on either side of the vessel, and the after light so as to show all around the horizon.

STEAM VESSELS WHEN TOWING.

ART. 3. A steam vessel when towing another vessel shall, in addition to her side lights, carry two bright white lights in a vertical line one over the other not less than three feet apart, and when towing more than one vessel shall carry an additional bright white light three feet above or below such lights, if the length of the tow measuring from the stern of the towing vessel to the stern of the last vessel towed exceeds six hundred feet. Each of these lights shall be of the same construction and character, and shall be carried in the same position as the white light mentioned in article two (a) or the after range light mentioned in article two (f).

Such steam vessel may carry a small white light abaft the funnel or aftermast for the vessel towed to steer by, but such light shall not be visible forward of the beam.

INTERNATIONAL RULES.

feet apart, where they can best be seen, three shapes not less than two feet in diameter, of which the highest and lowest shall be globular in shape and red in color, and the middle one diamond in shape and white.

(c) The vessels referred to in this article, when not making way through the water, shall not carry the side lights, but when making way shall carry them.

(d) The lights and shapes required to be shown by this article are to be taken by other vessels as signals that the vessel showing them is not under command and can not therefore get out of the way.

These signals are not signals of vessels in distress and requiring assistance. Such signals are contained in article thirty-one.

LIGHTS FOR SAILING VESSELS AND VESSELS IN TOW.

ART. 5 A sailing vessel under way and any vessel being towed shall carry the same lights as are prescribed by article two for a steam vessel under way, with the exception of the white lights mentioned therein, which they shall never carry.

LIGHTS FOR SMALL VESSELS.

ART. 6. Whenever, as in the case of small vessels under way during bad weather, the green and red side lights can not be fixed, these lights shall be kept at hand, lighted and ready for use; and shall, on the approach of or to other vessels, be exhibited on their respective sides in sufficient time to prevent collision, in such manner as to make them most visible, and so that the green light shall not be seen on the port side nor the red light on the starboard side, nor, if practicable, more than two points abaft the beam on their respective sides. To make the use of these portable lights more certain and easy the lanterns containing them shall each be painted outside with the color of the light they respectively contain, and shall be provided with proper screens.

INLAND RULES.**LIGHTS FOR SAILING VESSELS AND VESSELS IN TOW.**

ART. 5. A sailing vessel under way or being towed shall carry the same lights as are prescribed by article two for a steam vessel under way, with the exception of the white lights mentioned therein, which they shall never carry.

LIGHTS FOR FERRYBOATS, BARGES, AND CANAL BOATS IN TOW.

SEC. 2. That the supervising inspectors of steam vessels and the Supervising Inspector-General shall establish such rules to be observed by steam vessels in passing each other and as to the lights to be carried by ferryboats and by barges and canal boats when in tow of steam vessels, not inconsistent with the provisions of this act, as they from time to time may deem necessary for safety, which rules, when approved by the Secretary of Commerce and Labor, are hereby declared special rules duly made by local authority, as provided for in article thirty of chapter eight hundred and two of the laws of eighteen hundred and ninety. Two printed copies of such rules shall be furnished to such ferryboats and steam vessels, which rules shall be kept posted up in conspicuous places in such vessels.

LIGHTS FOR SMALL VESSELS.

ART. 6. Whenever, as in the case of vessels of less than ten gross tons under way during bad weather, the green and red side lights can not be fixed, these lights shall be kept at hand, lighted and ready for use; and shall, on the approach of or to other vessels, be exhibited on their respective sides in sufficient time to prevent collision, in such manner as to make them most visible, and so that the green light shall not be seen on the port side nor the red light on the starboard side, nor, if practicable, more than two points abaft the beam on their respective sides. To make the use of these portable lights more certain and easy the lanterns containing them shall each be painted outside with the color of the light they respectively contain, and shall be provided with proper screens.

INTERNATIONAL RULES.

LIGHTS FOR SMALL STEAM AND SAIL VESSELS AND OPEN BOATS.

ART. 7. Steam vessels of less than forty, and vessels under oars or sails of less than twenty tons gross tonnage, respectively, and rowing boats, when under way, shall not be required to carry the lights mentioned in article two (a), (b), and (c), but if they do not carry them they shall be provided with the following lights:

First. Steam vessels of less than forty tons shall carry—

(a) In the fore part of the vessel, or on or in front of the funnel, where it can best be seen, and at a height above the gunwale of not less than nine feet, a bright white light constructed and fixed as prescribed in article two (a), and of such a character as to be visible at a distance of at least two miles.

(b) Green and red side lights constructed and fixed as prescribed in article two (b) and (c), and of such a character as to be visible at a distance of at least one mile, or a combined lantern showing a green light and a red light from right ahead to two points abaft the beam on their respective sides. Such lanterns shall be carried not less than three feet below the white light.

Second. Small steamboats, such as are carried by sailing vessels, may carry the white light at a less height than nine feet above the gunwale, but it shall be carried above the combined lantern mentioned in subdivision one (b).

Third. Vessels under oars or sails of less than twenty tons shall have ready at hand a lantern with a green glass on one side and a red glass on the other, which, on the approach of or to other vessels, shall be exhibited in sufficient time to prevent collision, so that the green light shall not be seen on the port side nor the red light on the starboard side.

Fourth. Rowing boats, whether under oars or sail, shall have ready at hand a lantern showing a white light which shall be temporarily exhibited in sufficient time to prevent collision.

The vessels referred to in this article shall not be obliged to carry the lights prescribed by article four (a) and article eleven, last paragraph.

LIGHTS FOR PILOT VESSELS.

ART. 8. Pilot vessels when engaged on their station on pilotage duty shall not show the lights required for other vessels, but shall carry a white light at the masthead, visible all around the horizon, and shall also exhibit a flare-up light or flare-up lights at short intervals, which shall never exceed fifteen minutes.

On the near approach of or to other vessels they shall have their side lights lighted, ready for use, and shall flash or show them at short intervals, to indicate the direction in which they are heading, but the green light shall not be shown on the port side, nor the red light on the starboard side.

A pilot vessel of such a class as to be obliged to go alongside of a vessel to put a pilot on board

INLAND RULES.

ART. 7. Rowing boats, whether under oars or sail, shall have ready at hand a lantern showing a white light which shall be temporarily exhibited in sufficient time to prevent collision.

LIGHTS FOR PILOT VESSELS.

ART. 8. Pilot vessels when engaged on their stations on pilotage duty shall not show the lights required for other vessels, but shall carry a white light at the masthead, visible all around the horizon, and shall also exhibit a flare-up light or flare-up lights at short intervals, which shall never exceed fifteen minutes.

On the near approach of or to other vessels they shall have their side lights lighted, ready for use, and shall flash or show them at short intervals, to indicate the direction in which they are heading, but the green light shall not be shown on the port side, nor the red light on the starboard side.

A pilot vessel of such a class as to be obliged to go alongside of a vessel to put a pilot on board

INTERNATIONAL RULES.

may show the white light instead of carrying it at the masthead, and may, instead of the colored lights above mentioned, have at hand, ready for use, a lantern with a green glass on the one side and a red glass on the other, to be used as prescribed above.

Pilot vessels, when not engaged on their station on pilotage duty, shall carry lights similar to those of other vessels of their tonnage.

A steam pilot vessel, when engaged on her station on pilotage duty and in waters of the United States, and not at anchor, shall, in addition to the lights required for all pilot boats, carry, at a distance of eight feet below her white masthead light, a red light, visible all around the horizon and of such a character as to be visible on a dark night with a clear atmosphere at a distance of at least two miles, and also the colored side lights required to be carried by vessels when under way.

When engaged on her station on pilotage duty and in waters of the United States, and at anchor, she shall carry, in addition to the lights required for all pilot boats, the red light above mentioned, but not the colored side lights. When not engaged on her station on pilotage duty, she shall carry the same lights as other steam vessels.

LIGHTS, ETC., OF FISHING VESSELS.

ART. 9. Fishing vessels and fishing boats, when under way and when not required by this article to carry or show the lights hereinafter specified, shall carry or show the lights prescribed for vessels of their tonnage under way.

(a) Open boats, by which is to be understood boats not protected from the entry of sea water by means of a continuous deck, when engaged in any fishing at night, with outlying tackle extending not more than one hundred and fifty feet horizontally from the boat into the seaway, shall carry one all-round white light.

Open boats, when fishing at night, with outlying tackle extending more than one hundred and fifty feet horizontally from the boat into the seaway, shall carry one all-round white light, and in addition, on approaching or being approached by other vessels, shall show a second white light at least three feet below the first light and at a horizontal distance of at least five feet away from it in the direction in which the outlying tackle is attached.

(b) Vessels and boats, except open boats as defined in subdivision (a), when fishing with drift nets, shall, so long as the nets are wholly or partly in the water, carry two white lights where they can best be seen. Such lights shall be placed so that the vertical distance between them shall be not less than six feet and not more than fifteen feet, and so that the horizontal distance between them, measured in a line with the keel, shall be not less than five feet and not more than ten feet. The lower of these two lights shall be in the direction of the nets, and both of them shall be of such a character as to show all around the horizon, and to be visible at a distance of not less than three miles.

Within the Mediterranean Sea and in the seas bor-

INLAND RULES.

may show the white light instead of carrying it at the masthead, and may, instead of the colored lights above mentioned, have at hand, ready for use, a lantern with a green glass on the one side and a red glass on the other, to be used as prescribed above.

Pilot vessels, when not engaged on their station on pilotage duty, shall carry lights similar to those of other vessels of their tonnage.

A steam pilot vessel, when engaged on her station on pilotage duty and in waters of the United States, and not at anchor, shall, in addition to the lights required for all pilot boats, carry, at a distance of eight feet below her white masthead light, a red light, visible all around the horizon and of such a character as to be visible on a dark night with a clear atmosphere at a distance of at least two miles, and also the colored side lights required to be carried by vessels when under way.

When engaged on her station on pilotage duty and in waters of the United States, and at anchor, she shall carry, in addition to the lights required for all pilot boats, the red light above mentioned, but not the colored side lights. When not engaged on her station on pilotage duty, she shall carry the same lights as other steam vessels.

LIGHTS, ETC., OF FISHING VESSELS.

ART. 9. (a) Fishing vessels of less than ten gross tons, when under way and when not having their nets, trawls, dredges, or lines in the water, shall not be obliged to carry the colored side lights; but every such vessel shall, in lieu thereof, have ready at hand a lantern with a green glass on one side and a red glass on the other side, and on approaching to or being approached by another vessel such lantern shall be exhibited in sufficient time to prevent collision, so that the green light shall not be seen on the port side nor the red light on the starboard side.

(b) All fishing vessels and fishing boats of ten gross tons or upward, when under way and when not having their nets, trawls, dredges, or lines in the water, shall carry and show the same lights as other vessels under way.

(c) All vessels, when trawling, dredging, or fishing with any kind of drag nets or lines, shall exhibit from some part of the vessel where they can be best seen, two lights. One of these lights shall be red and the other shall be white. The red light shall be above the white light, and shall be at a vertical distance from it of not less than six feet and not more than twelve feet; and the horizontal distance between them, if any, shall not be more than ten feet. These two lights shall be of such a character and contained in lanterns of such construction as to be visible all round the horizon, the white light a distance of not less than three miles and the red light of not less than two miles.

LIGHTS FOR RAFTS, OR OTHER CRAFT NOT PROVIDED FOR.

(d) Rafts, or other water craft not herein provided for, navigating by hand power, horse power, or by the current of the river, shall carry one or more good

INTERNATIONAL RULES.

dering the coasts of Japan and Korea sailing fishing vessels of less than twenty tons gross tonnage shall not be obliged to carry the lower of these two lights. Should they, however, not carry it, they shall show in the same position (in the direction of the net or gear) a white light, visible at a distance of not less than one sea mile, on the approach of or to other vessels.

(c) Vessels and boats, except open boats as defined in subdivision (a), when line fishing with their lines out and attached to or hauling their lines, and when not at anchor or stationary within the meaning of subdivision (h), shall carry the same lights as vessels fishing with drift nets. When shooting lines, or fishing with towing lines, they shall carry the lights prescribed for a steam or sailing vessel under way, respectively.

Within the Mediterranean Sea and in the seas bordering the coasts of Japan and Korea sailing fishing vessels of less than twenty tons gross tonnage shall not be obliged to carry the lower of these two lights. Should they, however, not carry it, they shall show in the same position (in the direction of the lines) a white light, visible at a distance of not less than one sea mile on the approach of or to other vessels.

(d) Vessels when engaged in trawling, by which is meant the dragging of an apparatus along the bottom of the sea—

First. If steam vessels, shall carry in the same position as the white light mentioned in article two (a) a tri-colored lantern so constructed and fixed as to show a white light from right ahead to two points on each bow, and a green light and a red light over an arc of the horizon from two points on each bow to two points abaft the beam on the starboard and port sides, respectively; and not less than six nor more than twelve feet below the tri-colored lantern a white light in a lantern, so constructed as to show a clear, uniform, and unbroken light all around the horizon.

Second. If sailing vessels, shall carry a white light in a lantern, so constructed as to show a clear, uniform, and unbroken light all around the horizon, and shall also, on the approach of or to other vessels, show where it can best be seen a white flare-up light or torch in sufficient time to prevent collision.

All lights mentioned in subdivision (d) first and second shall be visible at a distance of at least two miles.

(e) Oyster dredgers and other vessels fishing with dredge nets shall carry and show the same lights as trawlers.

(f) Fishing vessels and fishing boats may at any time use a flare-up light in addition to the lights which they are by this article required to carry and show, and they may also use working lights.

(g) Every fishing vessel and every fishing boat under one hundred and fifty feet in length, when at anchor, shall exhibit a white light visible all around the horizon at a distance of at least one mile.

Every fishing vessel of one hundred and fifty feet in length or upward, when at anchor, shall exhibit

INLAND RULES.

white lights, which shall be placed in such manner as shall be prescribed by the Board of Supervising Inspectors of Steam Vessels.

INTERNATIONAL RULES.

a white light visible all around the horizon at a distance of at least one mile, and shall exhibit a second light as provided for vessels of such length by article eleven.

Should any such vessel, whether under one hundred and fifty feet in length or of one hundred and fifty feet in length or upward, be attached to a net or other fishing gear, she shall on the approach of other vessels show an additional white light at least three feet below the anchor light, and at a horizontal distance of at least five feet away from it in the direction of the net or gear.

(h) If a vessel or boat when fishing becomes stationary in consequence of her gear getting fast to a rock or other obstruction, she shall in daytime haul down the day signal required by subdivision (k); at night show the light or lights prescribed for a vessel at anchor; and during fog, mist, falling snow, or heavy rainstorms make the signal prescribed for a vessel at anchor. (See subdivision (d) and the last paragraph of article fifteen.)

(l) In fog, mist, falling snow, or heavy rain storms drift-net vessels attached to their nets, and vessels when trawling, dredging, or fishing with any kind of drag net, and vessels line fishing with their lines out, shall, if of twenty tons gross tonnage or upward, respectively, at intervals of not more than one minute make a blast; if steam vessels, with the whistle or siren, and if sailing vessels, with the fog-horn, each blast to be followed by ringing the bell. Fishing vessels and boats of less than twenty tons gross tonnage shall not be obliged to give the above-mentioned signals; but if they do not, they shall make some other efficient sound signal at intervals of not more than one minute.

(k) All vessels or boats fishing with nets or lines or trawls, when under way, shall in daytime indicate their occupation to an approaching vessel by displaying a basket or other efficient signal where it can best be seen. If vessels or boats at anchor have their gear out, they shall, on the approach of other vessels, show the same signal on the side on which those vessels can pass.

The vessels required by this article to carry or show the lights hereinbefore specified shall not be obliged to carry the lights prescribed by article four (a) and the last paragraph of article eleven.

LIGHTS FOR AN OVERTAKEN VESSEL.

ART. 10. A vessel which is being overtaken by another shall show from her stern to such last-mentioned vessel a white light or a flare-up light.

The white light required to be shown by this article may be fixed and carried in a lantern, but in such case the lantern shall be so constructed, fitted, and screened that it shall throw an unbroken light over an arc of the horizon of twelve points of the compass, namely, for six points from right aft on each side of the vessel, so as to be visible at a distance of at least one mile. Such light shall be carried as nearly as practicable on the same level as the side lights.

INLAND RULES.**LIGHTS FOR AN OVERTAKEN VESSEL.**

ART. 10. A vessel which is being overtaken by another, except a steam vessel with an after range light showing all around the horizon, shall show from her stern to such last-mentioned vessel a white light or a flare-up light.

INTERNATIONAL RULES.

ANCHOR LIGHTS.

ART. 11. A vessel under one hundred and fifty feet in length when at anchor shall carry forward, where it can best be seen, but at a height not exceeding twenty feet above the hull, a white light, in a lantern so constructed as to show a clear, uniform, and unbroken light visible all around the horizon at a distance of at least one mile.

A vessel of one hundred and fifty feet or upwards in length when at anchor shall carry in the forward part of the vessel, at a height of not less than twenty and not exceeding forty feet above the hull, one such light, and at or near the stern of the vessel, and at such a height that it shall be not less than fifteen feet lower than the forward light, another such light.

The length of a vessel shall be deemed to be the length appearing in her certificate of registry.

A vessel aground in or near a fairway shall carry the above light or lights and the two red lights prescribed by article four (a).

SPECIAL SIGNALS.

ART. 12. Every vessel may, if necessary in order to attract attention, in addition to the lights which she is by these rules required to carry, show a flare-up light or use any detonating signal that can not be mistaken for a distress signal.

NAVAL LIGHTS AND RECOGNITION SIGNALS.

ART. 13. Nothing in these rules shall interfere with the operation of any special rules made by the Government of any nation with respect to additional station and signal lights for two or more ships of war or for vessels sailing under convoy, or with the exhibition of recognition signals adopted by ship-owners, which have been authorized by their respective Governments, and duly registered and published.

STEAM VESSEL UNDER SAIL BY DAY.

ART. 14. A steam vessel proceeding under sail only, but having her funnel up, shall carry in daytime, forward, where it can best be seen, one black ball or shape two feet in diameter.

III.—SOUND SIGNALS FOR FOG, AND SO FORTH.

PRELIMINARY.

ART. 15. All signals prescribed by this article for vessels under way shall be given:

First. By "steam vessels" on the whistle or siren.

Second. By "sailing vessels" and "vessels towed" on the fog horn.

The words "prolonged blast" used in this article shall mean a blast of from four to six seconds duration.

A steam vessel shall be provided with an efficient whistle or siren, sounded by steam or by some substitute for steam, so placed that the sound may not

INLAND RULES.

ANCHOR LIGHTS.

ART. 11. A vessel under one hundred and fifty feet in length when at anchor shall carry forward, where it can best be seen, but at a height not exceeding twenty feet above the hull, a white light, in a lantern so constructed as to show a clear, uniform, and unbroken light visible all around the horizon at a distance of at least one mile.

A vessel of one hundred and fifty feet or upwards in length when at anchor shall carry in the forward part of the vessel, at a height of not less than twenty and not exceeding forty feet above the hull, one such light, and at or near the stern of the vessel, and at such a height that it shall be not less than fifteen feet lower than the forward light, another such light.

The length of a vessel shall be deemed to be the length appearing in her certificate of registry.

SPECIAL SIGNALS.

ART. 12. Every vessel may, if necessary in order to attract attention, in addition to the lights which she is by these rules required to carry, show a flare-up light or use any detonating signal that can not be mistaken for a distress signal.

NAVAL LIGHTS AND RECOGNITION SIGNALS.

ART. 13. Nothing in these rules shall interfere with the operation of any special rules made by the Government of any nation with respect to additional station and signal lights for two or more ships of war or for vessels sailing under convoy, or with the exhibition of recognition signals adopted by ship-owners, which have been authorized by their respective Governments, and duly registered and published.

STEAM VESSEL UNDER SAIL BY DAY.

ART. 14. A steam vessel proceeding under sail only, but having her funnel up, may carry in daytime, forward, where it can best be seen, one black ball or shape two feet in diameter.

III.—SOUND SIGNALS FOR FOG, AND SO FORTH.

PRELIMINARY.

ART. 15. All signals prescribed by this article for vessels under way shall be given:

1. By "steam vessels" on the whistle or siren.

2. By "sailing vessels" and "vessels towed" on the fog horn.

The words "prolonged blast" used in this article shall mean a blast of from four to six seconds duration.

A steam vessel shall be provided with an efficient whistle or siren, sounded by steam or by some substitute for steam, so placed that the sound may not

INTERNATIONAL RULES.

be intercepted by any obstruction, and with an efficient fog horn, to be sounded by mechanical means, and also with an efficient bell. In all cases where the rules require a bell to be used a drum may be substituted on board Turkish vessels, or a gong where such articles are used on board small sailing vessels. A sailing vessel of twenty tons gross tonnage or upward shall be provided with a similar fog-horn and bell.

In fog, mist, falling snow, or heavy rain storms, whether by day or night, the signals described in this article shall be used as follows, namely:

STEAM VESSEL UNDER WAY.

(a) A steam vessel having way upon her shall sound, at intervals of not more than two minutes, a prolonged blast.

(b) A steam vessel under way, but stopped, and having no way upon her, shall sound, at intervals of not more than two minutes, two prolonged blasts, with an interval of about one second between.

SAIL VESSEL UNDER WAY.

(c) A sailing vessel under way shall sound, at intervals of not more than one minute, when on the starboard tack, one blast; when on the port tack, two blasts in succession, and when with the wind abaft the beam, three blasts in succession.

VESSELS AT ANCHOR OR NOT UNDER WAY.

(d) A vessel when at anchor shall, at intervals of not more than one minute, ring the bell rapidly for about five seconds.

VESSELS TOWING OR TOWED.

(e) A vessel when towing, a vessel employed in laying or in picking up a telegraph cable, and a vessel under way, which is unable to get out of the way of an approaching vessel through being not under command, or unable to manuever as required by the rules, shall, instead of the signals prescribed in subdivisions (a) and (c) of this article, at intervals of not more than two minutes, sound three blasts in succession, namely: One prolonged blast followed by two short blasts. A vessel towed may give this signal and she shall not give any other.

SMALL SAILING VESSELS AND BOATS.

Sailing vessels and boats of less than twenty tons gross tonnage shall not be obliged to give the above-mentioned signals, but, if they do not, they shall make some other efficient sound signal at intervals of not more than one minute.

SPEED IN FOG.

ART. 10. Every vessel shall, in fog, mist, falling snow, or heavy rain storms, go at a moderate speed, having careful regard to the existing circumstances and conditions.

INLAND RULES.

be intercepted by any obstruction, and with an efficient fog horn; also with an efficient bell. A sailing vessel of twenty tons gross tonnage or upward shall be provided with a similar fog horn and bell.

In fog, mist, falling snow, or heavy rain storms, whether by day or night, the signals described in this article shall be used as follows, namely:

STEAM VESSEL UNDER WAY.

(a) A steam vessel under way shall sound, at intervals of not more than one minute, a prolonged blast.

SAIL VESSEL UNDER WAY.

(c) A sailing vessel under way shall sound, at intervals of not more than one minute, when on the starboard tack, one blast; when on the port tack, two blasts in succession, and when with the wind abaft the beam, three blasts in succession.

VESSELS AT ANCHOR OR NOT UNDER WAY.

(d) A vessel when at anchor shall, at intervals of not more than one minute, ring the bell rapidly for about five seconds.

VESSELS TOWING OR TOWED.

(e) A steam vessel when towing, shall, instead of the signals prescribed in subdivision (a) of this article, at intervals of not more than one minute, sound three blasts in succession, namely, one prolonged blast followed by two short blasts. A vessel towed may give this signal and she shall not give any other.

RAFTS, OR OTHER CRAFT NOT PROVIDED FOR.

(f) All rafts or other water craft, not heretofore provided for, navigating by hand power, horse power, or by the current of the river, shall sound a blast of the foghorn, or equivalent signal, at intervals of not more than one minute.

SPEED IN FOG.

ART. 10. Every vessel shall, in fog, mist, falling snow, or heavy rain storms, go at a moderate speed, having careful regard to the existing circumstances and conditions.

INTERNATIONAL RULES.

A steam vessel, hearing, apparently forward of her beam, the fog signal of a vessel the position of which is not ascertained shall, so far as the circumstances of the case admit, stop her engines, and then navigate with caution until danger of collision is over.

IV.—STEERING AND SAILING RULES.

PRELIMINARY.

Risk of collision can, when circumstances permit, be ascertained by carefully watching the compass bearing of an approaching vessel. If the bearing does not appreciably change, such risk should be deemed to exist.

SAILING VESSELS.

ART. 17. When two sailing vessels are approaching one another, so as to involve risk of collision, one of them shall keep out of the way of the other, as follows, namely:

(a) A vessel which is running free shall keep out of the way of a vessel which is closehauled.

(b) A vessel which is closehauled on the port tack shall keep out of the way of a vessel which is closehauled on the starboard tack.

(c) When both are running free, with the wind on different sides, the vessel which has the wind on the port side shall keep out of the way of the other.

(d) When both are running free, with the wind on the same side, the vessel which is to the windward shall keep out of the way of the vessel which is to the leeward.

(e) A vessel which has the wind aft shall keep out of the way of the other vessel.

STEAM VESSELS.

ART. 18. When two steam vessels are meeting end on, or nearly end on, so as to involve risk of collision, each shall alter her course to starboard, so that each may pass on the port side of the other.

This article only applies to cases where vessels are meeting end on, or nearly end on, in such a manner as to involve risk of collision, and does not apply to two vessels which must, if both keep on their respective courses, pass clear of each other.

The only cases to which it does apply are when each of the two vessels is end on, or nearly end

INLAND RULES.

A steam vessel, hearing, apparently forward of her beam, the fog signal of a vessel the position of which is not ascertained shall, so far as the circumstances of the case admit, stop her engines, and then navigate with caution until danger of collision is over.

IV.—STEERING AND SAILING RULES.

PRELIMINARY.

Risk of collision can, when circumstances permit, be ascertained by carefully watching the compass bearing of an approaching vessel. If the bearing does not appreciably change, such risk should be deemed to exist.

SAILING VESSELS.

ART. 17. When two sailing vessels are approaching one another, so as to involve risk of collision, one of them shall keep out of the way of the other, as follows, namely:

(a) A vessel which is running free shall keep out of the way of a vessel which is closehauled.

(b) A vessel which is closehauled on the port tack shall keep out of the way of a vessel which is closehauled on the starboard tack.

(c) When both are running free, with the wind on different sides, the vessel which has the wind on the port side shall keep out of the way of the other.

(d) When both are running free, with the wind on the same side, the vessel which is to the windward shall keep out of the way of the vessel which is to the leeward.

(e) A vessel which has the wind aft shall keep out of the way of the other vessel.

STEAM VESSELS.

ART. 18. RULE I. When steam vessels are approaching each other head and head—that is, end on, or nearly so—it shall be the duty of each to pass on the port side of the other; and either vessel shall give, as a signal of her intention, one short and distinct blast of her whistle, which the other vessel shall answer promptly by a similar blast of her whistle, and thereupon such vessels shall pass on the port side of each other. But if the courses of such vessels are so far on the starboard of each other as not to be considered as meeting head and head, either vessel shall immediately give two short and distinct blasts of her whistle, which the other vessel shall answer promptly by two similar blasts of her whistle, and they shall pass on the starboard side of each other.

The foregoing only applies to cases where vessels are meeting end on, or nearly end on, in such a manner as to involve risk of collision; in other words, to cases in which, by day, each vessel sees the masts of the other in a line, or nearly in a line, with her own, and by night to cases in which each vessel is in such a position as to see both the sidelights of the other.

INTERNATIONAL RULES.

on to the other; in other words, to cases in which, by day, each vessel sees the masts of the other in a line, or nearly in a line, with her own; and by night, to cases in which each vessel is in such a position as to see both the side-lights of the other.

It does not apply by day to cases in which a vessel sees another ahead crossing her own course; or by night, to cases where the red light of one vessel is opposed to the red light of the other, or where the green light of one vessel is opposed to the green light of the other, or where a red light without a green light, or a green light without a red light, is seen ahead, or where both green and red lights are seen anywhere but ahead.

INLAND RULES.

It does not apply by day to cases in which a vessel sees another ahead crossing her own course, or by night to cases where the red light of one vessel is opposed to the red light of the other, or where the green light of one vessel is opposed to the green light of the other, or where a red light without a green light or a green light without a red light, is seen ahead, or where both green and red lights are seen anywhere but ahead.

RULE III. *If, when steam vessels are approaching each other, either vessel fails to understand the course or intention of the other, from any cause, the vessel so in doubt shall immediately signify the same by giving several short and rapid blasts, not less than four, of the steam whistle.*

RULE V. *Whenever a steam vessel is nearing a short bend or curve in the channel, where, from the height of the bunks or other cause, a steam vessel approaching from the opposite direction can not be seen for a distance of half a mile, such steam vessel, when she shall have arrived within half a mile of such curve or bend, shall give a signal by one long blast of the steam whistle, which signal shall be answered by a similar blast given by any approaching steam vessel that may be within hearing. Should such signal be so answered by a steam vessel upon the farther side of such bend, then the usual signals for meeting and passing shall immediately be given and answered; but, if the first alarm signal of such vessel be not answered, she is to consider the channel clear and govern herself accordingly.*

When steam vessels are moved from their docks or berths, and other boats are liable to pass from any direction toward them, they shall give the same signal as in the case of vessels meeting at a bend, but immediately after clearing the berths so as to be fully in sight they shall be governed by the steering and sailing rules.

RULE VIII. *When steam vessels are running in the same direction, and the vessel which is astern shall desire to pass on the right or starboard hand of the vessel ahead, she shall give one short blast of the steam whistle, as a signal of such desire, and if the vessel ahead answers with one blast, she shall put her helm to port; or if she shall desire to pass on the left or port side of the vessel ahead, she shall give two short blasts of the steam whistle as a signal of such desire, and if the vessel ahead answers with two blasts, shall put her helm to starboard; or if the vessel ahead does not think it safe for the vessel astern to attempt to pass at that point, she shall immediately signify the same by giving several short and rapid blasts of the steam whistle, not less than four, and under no circumstances shall the vessel astern attempt to pass the vessel ahead until such time as they have reached a point where it can be safely done,*

INTERNATIONAL RULES.**TWO STEAM VESSELS CROSSING.**

ART. 10. When two steam vessels are crossing, so as to involve risk of collision, the vessel which has the other on her own starboard side shall keep out of the way of the other.

STEAM VESSEL SHALL KEEP OUT OF THE WAY OF SAILING VESSEL.

ART. 20. When a steam vessel and a sailing vessel are proceeding in such directions as to involve risk of collision, the steam vessel shall keep out of the way of the sailing vessel.

COURSE AND SPEED.

ART. 21. Where, by any of these rules, one of two vessels is to keep out of the way, the other shall keep her course and speed.

Note—When, in consequence of thick weather or other causes, such vessel finds herself so close that collision can not be avoided by the action of the giving-way vessel alone, she also shall take such action as will best aid to avert collision. [See articles twenty-seven and twenty-nine.]

CROSSING AHEAD.

ART. 22. Every vessel which is directed by these rules to keep out of the way of another vessel shall, if the circumstances of the case admit, avoid crossing ahead of the other.

INLAND RULES.

When said vessel ahead shall signify her willingness by blowing the proper signals. The vessel ahead shall in no case attempt to cross the bow or crowd upon the course of the passing vessel.

RULE IX. The whistle signals provided in the rules under this article, for steam vessels meeting, passing, or overtaking, are never to be used except when steamers are in sight of each other, and the course and position of each can be determined in the daytime by a sight of the vessel itself, or by night by seeing its signal lights. In fog, mist, falling snow, or heavy rain storms, when vessels can not see each other, fog signals only must be given.

SUPPLEMENTARY REGULATIONS.

SEC. 2. That the supervising inspectors of steam-vessels and the Supervising Inspector-General shall establish such rules to be observed by steam vessels in passing each other and as to the lights to be carried by ferryboats and by barges and canal boats when in tow of steam vessels, not inconsistent with the provisions of this act, as they from time to time may deem necessary for safety, which rules when approved by the Secretary of Commerce and Labor, are hereby declared special rules duly made by local authority, as provided for in article thirty of chapter eight hundred and two of the laws of eighteen hundred and ninety. Two printed copies of such rules shall be furnished to such ferryboats and steam vessels, which rules shall be kept posted up in conspicuous places in such vessels.

TWO STEAM VESSELS CROSSING.

ART. 10. When two steam vessels are crossing, so as to involve risk of collision, the vessel which has the other on her own starboard side shall keep out of the way of the other.

STEAM VESSEL SHALL KEEP OUT OF THE WAY OF SAILING VESSEL.

ART. 20. When a steam vessel and a sailing vessel are proceeding in such directions as to involve risk of collision, the steam vessel shall keep out of the way of the sailing vessel.

COURSE AND SPEED.

ART. 21. Where, by any of these rules, one of the two vessels is to keep out of the way, the other shall keep her course and speed.

[See articles twenty-seven and twenty-nine.]

CROSSING AHEAD.

ART. 22. Every vessel which is directed by these rules to keep out of the way of another vessel shall, if the circumstances of the case admit, avoid crossing ahead of the other.

INTERNATIONAL RULES.**STEAM VESSEL SHALL SLACKEN SPEED OR STOP.**

ART. 23. Every steam vessel which is directed by these rules to keep out of the way of another vessel shall, on approaching her, if necessary, slacken her speed or stop or reverse.

OVERTAKING VESSELS.

ART. 24. Notwithstanding anything contained in these rules, every vessel, overtaking any other, shall keep out of the way of the overtaken vessel.

Every vessel coming up with another vessel from any direction more than two points abaft her beam, that is, in such a position, with reference to the vessel which she is overtaking that at night she would be unable to see either of that vessel's side lights, shall be deemed to be an overtaking vessel; and no subsequent alteration of the bearing between the two vessels shall make the overtaking vessel a crossing vessel within the meaning of these rules, or relieve her of the duty of keeping clear of the overtaken vessel until she is finally past and clear.

As by day the overtaking vessel can not always know with certainty whether she is forward of or abaft this direction from the other vessel, she should, if in doubt, assume that she is an overtaking vessel and keep out of the way.

NARROW CHANNELS.

ART. 25. In narrow channels every steam vessel shall, when it is safe and practicable, keep to that side of the fairway or mid-channel which lies on the starboard side of such vessel.

RIGHT OF WAY OF FISHING VESSELS.

ART. 20. Sailing vessels under way shall keep out of the way of sailing vessels or boats fishing with nets or lines or trawls. This rule shall not give to any vessel or boat engaged in fishing the right of obstructing a fairway used by vessels other than fishing vessels or boats.

GENERAL PRUDENTIAL RULE.

ART. 27. In obeying and construing these rules due regard shall be had to all dangers of navigation and collision, and to any special circumstances which may render a departure from the above rules necessary in order to avoid immediate danger.

SOUND SIGNALS FOR PASSING STEAMERS.

ART. 28. The words "short blast" used in this article shall mean a blast of about one second's duration.

When vessels are in sight of one another, a steam vessel under way, in taking any course authorized or required by these rules, shall indicate that course by the following signals on her whistle or siren, namely:

One short blast to mean, "I am directing my course to starboard."

INLAND RULES.**STEAM VESSEL SHALL SLACKEN SPEED OR STOP.**

ART. 23. Every steam vessel which is directed by these rules to keep out of the way of another vessel shall, on approaching her, if necessary, slacken her speed or stop or reverse.

OVERTAKING VESSELS.

ART. 24. Notwithstanding anything contained in these rules, every vessel, overtaking any other, shall keep out of the way of the overtaken vessel.

Every vessel coming up with another vessel from any direction more than two points abaft her beam, that is, in such a position, with reference to the vessel which she is overtaking that at night she would be unable to see either of that vessel's side lights, shall be deemed to be an overtaking vessel; and no subsequent alteration of the bearing between the two vessels shall make the overtaking vessel a crossing vessel within the meaning of these rules, or relieve her of the duty of keeping clear of the overtaken vessel until she is finally past and clear.

As by day the overtaking vessel can not always know with certainty whether she is forward of or abaft this direction from the other vessel she should, if in doubt, assume that she is an overtaking vessel and keep out of the way.

NARROW CHANNELS.

ART. 25. In narrow channels every steam vessel shall, when it is safe and practicable, keep to that side of the fairway or mid-channel which lies on the starboard side of such vessel.

RIGHT OF WAY OF FISHING VESSELS.

ART. 20. Sailing vessels under way shall keep out of the way of sailing vessels or boats fishing with nets, or lines, or trawls. This rule shall not give to any vessel or boat engaged in fishing the right of obstructing a fairway used by vessels other than fishing vessels or boats.

GENERAL PRUDENTIAL RULE.

ART. 27. In obeying and construing these rules due regard shall be had to all dangers of navigation and collision, and to any special circumstances which may render a departure from the above rules necessary in order to avoid immediate danger.

SOUND SIGNALS FOR PASSING STEAMERS.

[See article eighteen.]

INTERNATIONAL RULES.

Two short blasts to mean, "I am directing my course to port."

Three short blasts to mean, "My engines are going at full speed astern."

PRECAUTION.

ART. 20. Nothing in these rules shall exonerate any vessel, or the owner or master or crew thereof, from the consequences of any neglect to carry lights or signals, or of any neglect to keep a proper lookout, or of the neglect of any precaution which may be required by the ordinary practice of seamen, or by the special circumstances of the case.

ART. 30. [See page 6.]

DISTRESS SIGNALS.

ART. 31. When a vessel is in distress and requires assistance from other vessels or from the shore, the following shall be the signals to be used or displayed by her, either together or separately, namely:

In the daytime—

First. A gun or other explosive signal fired at intervals of about a minute.

Second. The International code signal of distress indicated by N O.

Third. The distress signal, consisting of a square flag, having either above or below it a ball or anything resembling a ball.

Fourth. A continuous sounding with any fog-signal apparatus.

At night—

First. A gun or other explosive signal fired at intervals of about a minute.

Second. Flames on the vessel (as from a burning tar barrel, oil barrel, and so forth).

Third. Rockets or shells throwing stars of any color or description, fired one at a time, at short intervals.

Fourth. A continuous sounding with any fog-signal apparatus.

INLAND RULES.

ART. 28. When vessels are in sight of one another a steam vessel under way whose engines are going at full speed astern shall indicate that fact by three short blasts on the whistle.

PRECAUTION.

ART. 20. Nothing in these rules shall exonerate any vessel, or the owner or master or crew thereof, from the consequences of any neglect to carry lights or signals, or of any neglect to keep a proper lookout, or of the neglect of any precaution which may be required by the ordinary practice of seamen, or by the special circumstances of the case.

LIGHTS ON UNITED STATES NAVAL VESSELS AND REVENUE CUTTERS.

ART. 30. The exhibition of any light on board of a vessel of war of the United States or a revenue cutter may be suspended whenever, in the opinion of the Secretary of the Navy, the commander in chief of a squadron, or the commander of a vessel acting singly, the special character of the service may require it.

DISTRESS SIGNALS.

ART. 31. When a vessel is in distress and requires assistance from other vessels or from the shore, the following shall be the signals to be used or displayed by her, either together or separately, namely:

In the daytime—

A continuous sounding with any fog-signal apparatus, or firing a gun.

At night—

First. Flames on the vessel as from a burning tar barrel, oil barrel, and so forth.

Second. A continuous sounding with any fog-signal apparatus, or firing a gun.

Inland waters on the Atlantic, Pacific, and Gulf coasts of the United States where the Inland Rules of the Road are to be followed; and inland waters of the United States bordering on the Gulf of Mexico where the Inland Rules of the Road or Pilot Rules for Western Rivers are to be followed.

(All bearings are in degrees true and points magnetic, and are given approximately; distances in nautical miles.)

CUTLER (LITTLE RIVER) HARBOR, ME.—A line drawn from Long Point 226° (SW. by W. $\frac{1}{4}$ W.) to Little River Head.

LITTLE MACHIAS BAY, MACHIAS BAY, ENGLISHMAN BAY, CHANDLER BAY, MOOSABEC REACH, PLEASANT BAY, NARRAGUAGUS BAY, AND PIGEON HILL BAY, ME.—A line drawn from Little River Head 232° (WSW. $\frac{1}{4}$ W.) to the outer side of Old Man; thence 234° (WSW. $\frac{3}{8}$ W.) to the outer side of Double Shot Islands; thence 245° (W. $\frac{3}{8}$ S.) to Libby Islands Lighthouse; thence 231 $\frac{1}{2}$ ° (WSW. $\frac{1}{2}$ W.) to Moose Peak Lighthouse; thence 233° (WSW. $\frac{1}{4}$ W.) to Little Pond Head; from Pond Point, Great Wass Island, 239° (WSW. $\frac{3}{4}$ W.) to outer side of Crumple Island; thence 248° (W. $\frac{3}{8}$ S.) to Petit Manan Lighthouse.

ALL HARBORS ON THE COAST OF MAINE, NEW HAMPSHIRE, AND MASSACHUSETTS BETWEEN PETIT MANAN LIGHTHOUSE, ME., AND CAPE ANN LIGHTHOUSES, MASS.—A line drawn from Petit Manan Lighthouse 205 $\frac{1}{2}$ ° (SW. $\frac{1}{2}$ S.), 26 $\frac{1}{2}$ miles, to Mount Desert Lighthouse; thence 250 $\frac{1}{2}$ ° (W. $\frac{1}{2}$ S.), about 33 miles, to Matinicus Rock Lighthouses; thence 267 $\frac{1}{2}$ ° (WNW. $\frac{3}{4}$ W.), 23 $\frac{1}{2}$ miles, to Monhegan Island Lighthouse; thence 260° (W. $\frac{1}{2}$ N.), 19 $\frac{1}{2}$ miles, to Seguin Lighthouse; thence 233° (WSW.), 18 $\frac{1}{2}$ miles, to Cape Elizabeth light vessel No. 74; thence 214 $\frac{1}{2}$ ° (SW. $\frac{3}{8}$ W.), 29 $\frac{1}{2}$ miles, to Boon Island Lighthouse; thence 210 $\frac{1}{2}$ ° (SW.), 11 miles, to Anderson Ledge Spindle, off Isles of Shoals Lighthouse; thence 176 $\frac{1}{2}$ ° (S. $\frac{3}{4}$ W.), 19 $\frac{1}{2}$ miles, to Cape Ann Lighthouses, Mass.

BOSTON HARBOR.—From Eastern Point Lighthouse 215° (SW. $\frac{1}{4}$ W.), 15 $\frac{1}{2}$ miles, to The Graves Lighthouse; thence 139 $\frac{1}{2}$ ° (SSE. $\frac{1}{2}$ E.), 7 $\frac{1}{2}$ miles, to Minots Ledge Lighthouse.

ALL HARBORS IN CAPE COD BAY, MASS.—A line drawn from Plymouth (Gurnet) Lighthouses 77 $\frac{1}{2}$ ° (E. $\frac{1}{2}$ S.), 16 $\frac{1}{2}$ miles, to Race Point Lighthouse.

NANTUCKET SOUND, VINEYARD SOUND, BUZZARDS BAY, NARRAGANSETT BAY, BLOCK ISLAND SOUND, AND EASTERLY ENTRANCE TO LONG ISLAND SOUND.—A line drawn from Chatham Lighthouses, Mass., 146° (S. by E. $\frac{1}{4}$ E.), 4 $\frac{3}{8}$ miles, to Pollock Rip Shoals light vessel No. 73; thence 142° (SSE. $\frac{1}{2}$ E.), 12 $\frac{3}{8}$ miles, to Great Round Shoal Entrance Gas and Whistling Buoy (PS); thence 229° (SW. by W. $\frac{1}{2}$ W.), 14 $\frac{1}{2}$ miles, to Sankaty Head Lighthouse; from Smith Point, Nantucket Island, 265° (W. $\frac{3}{8}$ N.), 25 $\frac{1}{2}$ miles, to southeasterly point No Mans Land; from westerly point No Mans Land, 359° (N. by E.), 5 $\frac{1}{2}$ miles, to Gay Head Lighthouse; thence 250 $\frac{1}{2}$ ° (W. $\frac{3}{4}$ S.), 34 $\frac{1}{2}$ miles, to Block Island Southeast Lighthouse; thence 250 $\frac{1}{2}$ ° (W. $\frac{3}{4}$ S.), 14 $\frac{1}{2}$ miles, to Montauk Point Lighthouse, on the easterly end of Long Island, N. Y.

NEW YORK HARBOR.—A line drawn from Rockaway Point Life-Saving Station 167 $\frac{1}{2}$ ° (S. $\frac{1}{4}$ E.), 6 $\frac{1}{2}$ miles, to Ambrose Channel light vessel No. 87; thence 238 $\frac{1}{2}$ ° (WSW.), 8 $\frac{1}{2}$ miles, to Navesink (southerly) Lighthouse.

PHILADELPHIA HARBOR AND DELAWARE BAY.—A line drawn from Cape May Lighthouse 200° (SSW. $\frac{3}{8}$ W.), 8 $\frac{1}{2}$ miles, to Overfalls light vessel No. 69; thence 246 $\frac{1}{2}$ ° (WSW. $\frac{1}{2}$ W.), 3 $\frac{1}{2}$ miles, to Cape Henlopen Lighthouse.

BALTIMORE HARBOR AND CHESAPEAKE BAY.—A line drawn from Cape Charles Lighthouse 188 $\frac{1}{2}$ ° (S. by W. $\frac{1}{2}$ W.), 10 miles, to Outer Entrance Whistling Buoy, 2; thence 241 $\frac{1}{2}$ ° (SW. by W. $\frac{1}{4}$ W.), 4 miles, to Cape Henry Lighthouse.

CHARLESTON HARBOR.—A line drawn from Ferris Wheel, on Isle of Palms, 154° (SSE. $\frac{1}{4}$ E.), 7 miles, to Charleston light vessel No. 34; thence 259° (W. $\frac{3}{4}$ S.), through Charleston Whistling Buoy 6C, 7 $\frac{3}{8}$ miles, until Charleston Lighthouse bears 350° (N. $\frac{1}{4}$ W.); thence 270° (W.), 2 $\frac{1}{2}$ miles, to the beach of Folly Island.

SAVANNAH HARBOR AND CALIBOGUE SOUND.—A line drawn from Braddock Point, Hilton Head Island, 149° (SSE. $\frac{1}{4}$ E.), 9 $\frac{1}{2}$ miles, to Tybee Gas and Whistling Buoy, T (PS); thence 270° (W.) to the beach of Tybee Island.

ST. SIMON SOUND (BRUNSWICK HARBOR) AND ST. ANDREW SOUND.—From hotel on beach of St. Simon Island $\frac{1}{2}$ mile 60° (NE. by E. $\frac{1}{2}$ E.) from St. Simon Lighthouse, $130\frac{1}{2}^\circ$ (SE. $\frac{1}{2}$ E.), $6\frac{1}{2}$ miles, to St. Simon Gas and Whistling Buoy (PS); thence 192° (S. by W.), $8\frac{1}{2}$ miles, to St. Andrew Sound Bar Buoy (PS); thence 270° (W. $\frac{1}{2}$ S.), $4\frac{1}{2}$ miles, to the shore of Little Cumberland Island.

ST. JOHNS RIVER, FLA.—A straight line from the outer end of the northerly jetty to the outer end of the southerly jetty.

FLORIDA REEFS AND KEYS.—A line drawn from the easterly end of the northerly jetty, at the entrance to the dredged channel $\frac{1}{2}$ mile northerly of Norris Cut, $114\frac{1}{2}^\circ$ (ESE.), $1\frac{1}{2}$ miles, to Florida Reefs North End Beacon, W; thence $178\frac{1}{2}^\circ$ (S. $\frac{1}{2}$ E.), $7\frac{1}{2}$ miles, to Biscayne Bay Sea Bell Buoy, 1; thence $181\frac{1}{2}^\circ$ (S.), $2\frac{3}{4}$ miles, to Fowey Rocks Lighthouse; thence 188° (S. $\frac{1}{2}$ W.), $6\frac{1}{2}$ miles, to Triumph Reef Beacon, O; thence 193° (S. by W.), $4\frac{1}{2}$ miles, to Ajax Reef Beacon, M; thence $194\frac{1}{2}^\circ$ (S. by W. $\frac{1}{2}$ W.), 2 miles, to Pacific Reef Beacon, L; thence $196\frac{1}{2}^\circ$ (S. by W. $\frac{3}{4}$ W.), 5 miles, to Turtle Harbor Sea Buoy, 2; thence 210° (SSW. $\frac{1}{2}$ W.), $4\frac{1}{2}$ miles, to Carysfort Reef Lighthouse; thence $209\frac{1}{2}^\circ$ (SSW. $\frac{1}{2}$ W.), $5\frac{1}{2}$ miles, to Elbow Reef Beacon, J; thence 218° (SW. $\frac{1}{2}$ S.), $7\frac{1}{2}$ miles, to French Reef Beacon, G; thence $220\frac{1}{2}^\circ$ (SW. $\frac{1}{2}$ S.), 2 miles, to Molasses Reef Beacon, T; thence $234\frac{1}{2}^\circ$ (SW. $\frac{3}{4}$ W.), 6 miles, to Conch Reef Beacon, E; thence 235° (SW. $\frac{1}{2}$ W.) through Crocker Reef Beacon, D, $10\frac{1}{2}$ miles, to Alligator Reef Lighthouse; thence 238° (SW. by W.), 9 miles, to Tennessee Reef Beacon, 7; thence $222\frac{1}{2}^\circ$ (SW. $\frac{1}{2}$ S.), 2 miles, to Tennessee Reef Buoy, 4; thence 251° (WSW. $\frac{1}{2}$ W.), $10\frac{1}{2}$ miles, to Coffins Patches Beacon, C; thence 247° (SW. by W. $\frac{1}{2}$ W.), $8\frac{1}{2}$ miles, to Sombrero Key Lighthouse; thence $254\frac{1}{2}^\circ$ (WSW. $\frac{1}{2}$ W.), 17 miles, to Looe Key Beacon, 6; thence $257\frac{1}{2}^\circ$ (WSW. $\frac{3}{4}$ W.), $6\frac{3}{4}$ miles, to American Shoal Lighthouse; thence $253\frac{1}{2}^\circ$ (WSW. $\frac{3}{4}$ W.), $2\frac{7}{8}$ miles, to Maryland Shoal Beacon, S; thence 250° (WSW. $\frac{1}{2}$ W.), $5\frac{1}{2}$ miles, to Eastern Sambo Beacon, A; thence $250\frac{1}{2}^\circ$ (WSW. $\frac{1}{2}$ W.), $2\frac{1}{2}$ miles, to Western Sambo Beacon, R; thence $252\frac{1}{2}^\circ$ (WSW. $\frac{1}{2}$ W.), $1\frac{1}{2}$ miles, to Western Sambo Buoy, 2; thence $250\frac{1}{2}^\circ$ (WSW. $\frac{3}{4}$ W.), $3\frac{1}{2}$ miles, to Key West Entrance Gas Buoy (PS); thence 262° (W. by S.), $4\frac{1}{2}$ miles, to Sand Key Lighthouse; thence 261° (W. by S.), $2\frac{1}{2}$ miles, to Western Dry Rocks Beacon, 2; thence $268\frac{1}{2}^\circ$ (W. $\frac{3}{4}$ S.), $3\frac{1}{2}$ miles, through Satan Shoal Buoy (HS) to Vestal Shoal Buoy, 1; thence $273\frac{1}{2}^\circ$ (W. $\frac{1}{2}$ N.), $5\frac{1}{2}$ miles, to Coal Bin Rock Buoy (HS); thence $324\frac{1}{2}^\circ$ (NW. $\frac{3}{4}$ N.), $7\frac{1}{2}$ miles, to Conch Key; from northwesterly point Marquesas Keys $61\frac{1}{2}^\circ$ (NE. by E. $\frac{1}{2}$ E.), $4\frac{1}{2}$ miles, to North Entrance Buoy (PS), Boca Grande Channel; thence 84° (E. $\frac{1}{2}$ N.), $9\frac{1}{2}$ miles, to Northwest Channel Entrance Bell Buoy (PS), Northwest Channel into Key West; thence $68\frac{1}{2}^\circ$ (NE. by E. $\frac{1}{2}$ E.), $23\frac{1}{2}$ miles, to northerly side of Content Keys; thence $48\frac{1}{2}^\circ$ (NE. $\frac{1}{2}$ E.), $29\frac{1}{2}$ miles, to East Cape, Cape Sable.

CHARLOTTE HARBOR AND PUNTA GORDA, FLA.—Eastward of Entrance Bell Buoy (PS), off Boca Grande, and in Charlotte Harbor, in Pine Island Sound and Matlacha Pass. Pilot Rules for Western Rivers apply in Peace and Myacca Rivers north of a 250° and 70° (WSW. and ENE.) line through Mangrove Point Light; and in Caloosahatchee River northward of the steamboat wharf at Puntarasa.

TAMPA BAY AND TRIBUTARIES, FLA.—From the southerly end of Long Key $245\frac{1}{2}^\circ$ (SW. by W. $\frac{3}{4}$ W.), 9 miles, to Tampa Bay Gas and Whistling Buoy (PS); thence $128\frac{1}{2}^\circ$ (SE. $\frac{1}{2}$ E.), $6\frac{1}{2}$ miles, to Bar Bell Buoy (PS) at the entrance to Southwest Channel; thence $102\frac{1}{2}^\circ$ (E. $\frac{1}{2}$ S.), $2\frac{1}{2}$ miles, to the house on the north end of Anna Maria Key. Pilot Rules for Western Rivers apply in Manatee River inside Entrance Buoy (PS); in Hillsboro River inside Barrel Stake Beacon.

ST. GEORGE SOUND, APALACHICOLA BAY, CARRABELLE AND APALACHICOLA RIVERS, AND ST. VINCENT SOUND, FLA.—North of a line from Lighthouse Point 246° (SW. by W. $\frac{3}{4}$ W.), $13\frac{1}{2}$ miles, to southeasterly end of Dog Island; to northward of East Pass Bell Buoy 1 at the entrance to East Pass, and inside West Pass Bell Buoy (PS) at the seaward entrance to West Pass. Pilot Rules for Western Rivers apply in Carrabelle River and when on the range and crossing the bar at the entrance; in Apalachicola River and northward of Five-Foot Lump Buoy, 5, when crossing the bar.

PENSACOLA HARBOR.—From Caucus Cut Entrance Whistling Buoy 1A $8\frac{1}{2}^\circ$ (N. $\frac{3}{4}$ E.) tangent to easterly side of Fort Pickens, to the shore of Santa Rosa Island, and from the Whistling Buoy northward in the buoyed channel through Caucus Shoal.

MOBILE HARBOR AND BAY.—From Outer Whistling Buoy (PS) 40° (NE. by N.) to shore of Mobile Point, and from the Whistling Buoy 320° (NW.) to the shore of Dauphin Island. Pilot Rules for Western Rivers apply in Mobile River above Battery Gladden Light.

SOUNDS, LAKES, AND HARBORS ON THE COASTS OF ALABAMA, MISSISSIPPI, AND LOUISIANA, BETWEEN MOBILE BAY ENTRANCE AND THE DELTA OF THE MISSISSIPPI RIVER.—From Sand Island Lighthouse 259° (WSW. $\frac{1}{4}$ W.), 43 $\frac{1}{2}$ miles, to Chandeleur Lighthouse; westward of Chandeleur and Errol Islands, and west of a line drawn from the southwesterly point of Errol Island 182° (S. $\frac{1}{4}$ E.), 23 $\frac{1}{2}$ miles, to Pass a Loutre Lighthouse. Pilot Rules for Western Rivers apply in Pascagoula River, and in the dredged cut at the entrance to the river, above Pascagoula River Entrance Light, A, marking the entrance to the dredged cut.

NEW ORLEANS HARBOR AND THE DELTA OF THE MISSISSIPPI RIVER.—Inshore of a line drawn from the outermost mud lump showing above low water at the entrance to Pass a Loutre to a similar lump off the entrance to Northeast Pass; thence to a similar lump off the entrance to Southeast Pass; thence to the outermost aid to navigation off the entrance to South Pass; thence to the outermost aid to navigation off the entrance to Southwest Pass; thence northerly, about 18 $\frac{1}{2}$ miles, to the westerly point of the entrance to Jaque Bay.

SABINE PASS, TEX.—Pilot Rules for Western Rivers apply to Sabine Pass northward of Sabine Pass Whistling Buoy (PS), and in Sabine Lake and its tributaries. Outside of this buoy the International Rules apply.

GALVESTON HARBOR.—A line drawn from Galveston North Jetty Light 164° (SSE. $\frac{1}{4}$ E.), 2 $\frac{3}{4}$ miles, to Galveston Bar Gas Buoy (PS); thence 312 $\frac{1}{2}$ ° (NW. $\frac{1}{4}$ W.), 1 $\frac{1}{2}$ miles, to Galveston (S.) Jetty Light.

BRAZOS RIVER, TEX.—Pilot Rules for Western Rivers apply in the Brazos River above the outer ends of the jetties. International Rules apply outside the ends of the jetties.

SAN DIEGO HARBOR.—A line drawn from southerly tower Coronado Hotel 221 $\frac{1}{4}$ ° (SSW. $\frac{3}{4}$ W.), 4 $\frac{1}{2}$ miles, to Outside Bar Whistling Buoy, SD, (PS); thence 356 $\frac{1}{4}$ ° (N. by W. $\frac{3}{4}$ W.), 2 $\frac{3}{4}$ miles, to Point Loma Lighthouse.

SAN FRANCISCO HARBOR.—A line drawn from South Side Life-Saving Station 280 $\frac{1}{4}$ ° (W. $\frac{3}{4}$ S.), 9 miles, to San Francisco Lightvessel, No. 70; thence 37 $\frac{1}{2}$ ° (N. by E. $\frac{1}{4}$ E.), to westerly peak at entrance to Frank Valley.

COLUMBIA RIVER ENTRANCE.—A line drawn from Fort Stevens, on Point Adams, 267° (SW. by W. $\frac{3}{4}$ W.), 9 miles, to Columbia River Light Vessels; thence 35° (N. by E. $\frac{1}{4}$ E.), 7 $\frac{1}{2}$ miles, to North Head Lighthouse.

JUAN DE FUCA STRAIT, WASHINGTON AND PUGET SOUNDS.—A line drawn from New Dungeness Lighthouse 19 $\frac{1}{4}$ ° (N. $\frac{1}{4}$ W.), 17 $\frac{1}{2}$ miles, to Cattle Point Light, on southeasterly point of San Juan Island (Mount Constitution, on Orcas Island, is in range with Cattle Point Light on this line); from Bellevue Point, San Juan Island, 335 $\frac{1}{4}$ ° (NW. $\frac{3}{4}$ W.), to Kellett Bluff, Henry Island; thence 346° (NW. $\frac{3}{4}$ N.) to Turn Point Light; thence 70 $\frac{1}{2}$ ° (NE. $\frac{1}{4}$ E.), 8 $\frac{3}{4}$ miles, to westerly point of Skipjack Island; thence 37 $\frac{1}{4}$ ° (N. by E. $\frac{1}{4}$ E.), 4 $\frac{1}{2}$ miles, to Patos Islands Light; thence 337 $\frac{1}{4}$ ° (NW. $\frac{1}{4}$ W.), 12 miles, to Point Roberts Light.

GENERAL RULE.—At all buoyed entrances from seaward to bays, sounds, rivers, or other estuaries for which specific lines have not been described, inland rules shall apply inshore of a line approximately parallel with the general trend of the shore, drawn through the outermost buoy or other aid to navigation of any system of aids.

REGULATION OF MOTOR BOATS.

AN ACT TO AMEND LAWS FOR PREVENTING COLLISIONS OF VESSELS AND TO REGULATE EQUIPMENT OF CERTAIN MOTOR BOATS ON THE NAVIGABLE WATERS OF THE UNITED STATES.

Be it enacted by the Senate and House of Representatives of the United States of America in Congress assembled, That the words "motor boat" where used in this Act shall include every vessel propelled by machinery and not more than sixty-five feet in length except tug boats and tow boats propelled by steam. The length shall be measured from end to end over the deck, excluding sheer: *Provided,* That the engine, boiler, or other operating machinery shall be subject to inspection by the local inspectors of steam vessels, and to their approval of the design thereof, on all said motor boats, which are more than forty feet in length, and which are propelled by machinery driven by steam.

SEC. 2. That motor boats subject to the provisions of this Act shall be divided into classes as follows:

Class one. Less than twenty-six feet in length.

Class two. Twenty-six feet or over and less than forty feet in length.

Class three. Forty feet or over and not more than sixty-five feet in length.

SEC. 3. That every motor boat in all weathers from sunset to sunrise shall carry the following lights, and during such time no other lights which may be mistaken for those prescribed shall be exhibited.

(a) Every motor boat of class one shall carry the following lights:

First. A white light aft to show all around the horizon.

Second. A combined lantern in the fore part of the vessel and lower than the white light aft showing green to starboard and red to port, so fixed as to throw the light from right ahead to two points abaft the beam on their respective sides.

(b) Every motor boat of classes two and three shall carry the following lights:

First. A bright white light in the fore part of the vessel as near the stem as practicable, so constructed as to show an unbroken light over an arc of the horizon of twenty points of the compass, so fixed as to throw the light ten points on each side of the vessel, namely, from right ahead to two points abaft the beam on either side. The glass or lens shall be of not less than the following dimensions:

Class two. Nineteen square inches.

Class three. Thirty-one square inches.

Second. A white light aft to show all around the horizon.

Third. On the starboard side a green light so constructed as to show an unbroken light over an arc of the horizon of ten points of the compass, so fixed as to throw the light from right ahead to two points abaft the beam on the starboard side. On the port side a red light so constructed as to show an unbroken light over an arc of the horizon of ten points of the compass, so fixed as to throw the light from right ahead to two points abaft the beam on the port side. The glasses or lenses in the said side lights shall be of not less than the following dimensions on motor boats of—

Class two. Sixteen square inches.

Class three. Twenty-five square inches.

On and after July first, nineteen hundred and eleven, all glasses or lenses prescribed by paragraph (b) of section three shall be fresnel or fluted. The said lights shall be fitted with inboard screens of sufficient height and so set as to prevent these lights from being seen across the bow and shall be of not less than the following dimensions on motor boats of—

Class two. Eighteen inches long.

Class three. Twenty-four inches long:

Provided, That motor boats as defined in this Act, when propelled by sail and machinery or under sail alone, shall carry the colored lights suitably screened but not the white lights prescribed by this section.

SEC. 4. (a) Every motor boat under the provisions of this Act shall be provided with a whistle or other sound-producing mechanical appliance capable of producing a blast of two seconds or more in duration, and in the case of such boats so provided a blast of at least two seconds shall be deemed a prolonged blast within the meaning of the law.

(b) Every motor boat of class two or three shall carry an efficient fog horn.

(c) Every motor boat of class two or three shall be provided with an efficient bell, which shall be not less than eight inches across the mouth, on board of vessels of class three.

SEC. 5. That every motor boat subject to any of the provisions of this Act, and also all vessels propelled by machinery other than by steam more than sixty-five feet in length, shall carry either life-preservers, or life belts, or buoyant cushions, or ring buoys or other device, to be prescribed by the Secretary of Commerce, sufficient to sustain afloat every person on board and so placed as to be readily accessible. All motor boats carrying passengers for hire shall carry one life-preserver of the sort prescribed by the regulations of the board of supervising inspectors for every passenger carried, and no such boat while so carrying passengers for hire shall be operated or navigated except in charge of a person duly licensed for such service by the local board of inspectors. No examination shall be required as the condition of obtaining such a license, and any such license shall be revoked or suspended by the local board of inspectors for misconduct, gross negligence, recklessness in navigation, intemperance, or violation of law on the part of the holder, and if revoked, the person holding such license shall be incapable of obtaining another such license for one year from the date of revocation: *Provided*, That motor boats shall not be required to carry licensed officers except as required in this Act.

SEC. 6. That every motor boat and also every vessel propelled by machinery other than by steam, more than sixty-five feet in length, shall carry ready for immediate use the means of promptly and effectually extinguishing burning gasoline.

SEC. 7. That a fine not exceeding one hundred dollars may be imposed for any violation of this Act. The motor boat shall be liable for the said penalty and may be seized and proceeded against, by way of libel, in the district court of the United States for any district within which such vessel may be found.

SEC. 8. That the Secretary of Commerce shall make such regulations as may be necessary to secure the proper execution of this Act by collectors of customs and other officers of the Government. And the Secretary of the Department of Commerce may, upon application therefor, remit or mitigate any fine, penalty, or forfeiture relating to motor boats except for failure to observe the provisions of section six of this Act.

SEC. 9. That all laws and parts of laws only in so far as they are in conflict herewith are hereby repealed: *Provided*, That nothing in this Act shall be deemed to alter or amend acts of Congress embodying or revising international rules for preventing collisions at sea.

PART VI

OF THE

FORTY-SEVENTH ANNUAL LIST OF VESSELS OF THE UNITED STATES, 1915.

LIST OF SEAGOING MERCHANT VESSELS, ARRANGED IN THE ORDER OF SIGNAL LETTERS, AND OF YACHTS HAVING SIGNAL LETTERS; ALSO OF GOVERNMENT VESSELS CARRYING DISTINGUISHING SIGNALS.

LIST OF SEAGOING MERCHANT VESSELS, ARRANGED IN THE ORDER OF SIGNAL LETTERS.

(Steel vessels in SMALL CAPITALS, Iron vessels in *Italics*.)

ABBREVIATIONS:

Bk. = bark. Bgn. = brigantine. *Sch. = schooner-charge. St. a. = steam screw.
 Bkn. = barkentine. G. s. = gas screw. Shp. = ship. St. p. = steam side-wheel.
 Br. = brig. Sch. = schooner. Slp. = sloop. *St. p. = steam stern-wheel.
 ⊙ = equipped with wireless apparatus.

Official No.	Signal letters.	Rtg.	Decks.	Masts.	Name of vessel.	Gross tonnage.	Net tonnage.	Length.	Breadth.	Depth.	W h o n built.	Where built.	Home port (where permanent documents issued).	Name of managing or principal owner.
555	HBPG	Sch.	1	2	A. G. Pease.....	74	71	81.0	25.7	0.4	1854	Middletown, Conn.	Hartford, Conn.....	Frank Brainerd.
649	HBRL	Sch.	1	2	A. F. Klodberg.....	226	196	112.3	29.3	10.2	1835	East Haven, Conn.	Bangor, Me.....	Eastern Mfg. Co.
4250	HDPM	St. a.	2	2	<i>Underwriter</i>	327	163	120.8	26.1	14.8	1803	Philadelphia, Pa....	Boston, Mass.....	Boston Towboat Co.
4870	HDDB	St. p.	1	0	Chrystonah.....	571	417	190.5	30.2	9.3	1890	Nyack, N. Y.....	New York, N. Y.....	David C. Woolsey.
6340	HF L K	Sch.	1	2	C. B. Clark.....	104	102	105.4	27.4	8.4	1866	Camden, N. J.....	Bangor, Me.....	Eastern Mfg. Co.
7180	HFNV	Sch.	1	2	Ella F. Crowell.....	164	135	93.8	26.4	7.0	1804	East Haven, Conn.	Rockland, Me.....	Rockland-Rockport Lime Co.
7621	HFVD	Sch.	1	2	Robert W.....	93	82	82.0	20.0	7.0	1847	Piermont, N. Y.....	Bangor, Me.....	Lewis A. Eaton.
7740	HGBS	Sch.	1	3	Edwin H. Kirk.....	264	224	126.0	31.0	10.1	1804	Keyport, N. J.....	New York, N. Y.....	George E. Hammond.
7829	HGFL	Sch.	1	2	E. C. Gates.....	133	103	100.0	27.0	7.3	1807	Perry, Me.....	do.....	Volker Schmidt.
9230	HGPF	Sch.	1	2	Franconia.....	136	129	92.0	25.6	8.3	1802	Surry, Me.....	Machias, Me.....	John N. Mitchell.
9412	HGRQ	Sch.	1	2	Fleetwing.....	111	111	104.0	23.3	0.3	1805	New York, N. Y.....	New York, N. Y.....	Manuel Thomas Chau-tres.
9477	HGST	Sch.	1	2	Fred Tyler.....	114	108	98.0	21.2	7.0	1848	Philadelphia, Pa....	do.....	J. E. Smith.
9482	HGSV	Sch.	1	2	Fly.....	113	108	90.6	26.1	6.7	1856	Camden, N. J.....	do.....	Haxler Wrecking Co.
9520	HGVJ	Bkn.	1	3	Fremont.....	315	328	155.0	20.0	12.0	1850	Philadelphia, Pa....	do.....	N. Y. Motion Picture Corp.
10361	HJFL	Bk.	1	3	Grey Hound.....	177	160	95.0	24.4	12.2	1851	New Bedford, Mass.	New Bedford, Mass.	John P. Praro.
10580	HJNP	Sch.	1	3	N. E. Ayer.....	249	199	114.9	20.8	8.7	1805	Milton, Del.....	Bangor, Me.....	Eastern Mfg. Co.
11201	HJTL	Sch.	1	2	Helen P.....	145	101	104.0	28.2	7.6	1804	East Haddam, Conn.	Hartford, Conn.....	Frank Brainerd.
11283	HJVG	Sch.	1	2	Helen.....	149	122	97.0	27.7	8.0	1804	New Bedford, Mass.	Rockland, Me.....	Rockland - Rockport Lime Co.
11477	HKDB	*Sch.	1	3	Hattaras.....	788	754	171.5	33.5	18.8	1805	Brooklyn, N. Y.....	New York, N. Y.....	D., J. & W. R. R. Co.
12020	HKGM	Sch.	1	2	Izotta.....	199	189	107.0	27.5	0.0	1805	Brewer, Me.....	Bangor, Me.....	Eastern Mfg. Co.
12581	HKPF	Sch.	1	2	Jonathan Cone.....	122	116	101.0	23.0	8.0	1855	Camden, N. J.....	New York, N. Y.....	Henry McCann.
13025	HLCO	Sch.	1	2	Julia A. Berkele.....	168	160	105.5	25.0	7.0	1894	East Haven, Conn.	Providence, R. I.....	Miller & Gurney.
13118	HLFG	Shp.	2	3	Jacob A. Stamler.....	1,108	1,108	176.0	37.0	23.3	1856	Brooklyn, N. Y.....	New York, N. Y.....	Arbuckle Deep-Sea Hotel Co.
13185	HLJB	St. p.	1	0	Starlight.....	495	338	193.0	30.0	0.6	1866	Jersey City, N. J.....	Baltimore, Md.....	George W. Brown.
13388	HLPB	Sch.	1	2	Jesse L. Leach.....	247	235	110.0	30.0	9.7	1853	New York, N. Y.....	New York, N. Y.....	Clark & Wilkins Co.
13598	HLPK	Sch.	1	2	James L. Matoy.....	174	147	102.0	28.5	7.0	1804	Milton, Del.....	Boston, Mass.....	Clark White.
14043	HMDK	Sch.	1	2	Letitia.....	245	233	112.0	28.5	10.4	1817	Salem, Mass.....	San Francisco, Cal.....	Oakland Whaling & Tpn. Co.
15065	HMNG	Sch.	1	2	Lizzie D. Small.....	190	167	109.3	27.2	8.2	1856	Camden, N. J.....	Bangor, Me.....	Eastern Mfg. Co.
16701	HND8	Bk.	2	3	Morning Star.....	238	226	104.0	25.0	15.1	1853	Dartmouth, Mass.....	New Bedford, Mass.	William R. Wing.
16886	HNGQ	Sch.	1	2	Moonlight.....	198	160	107.0	30.3	0.3	1855	Hellville, N. J.....	Calais, Me.....	George H. Eaton.
17170	HNRM	Sch.	1	2	Mary Weaver.....	222	187	110.0	29.8	0.0	1807	Philadelphia, Pa....	Portland, Me.....	Albert B. Hall.
18136	HNVQ	Sch.	1	2	Northern Light.....	139	119	90.0	26.0	0.0	1805	Trenton, Me.....	Boston, Mass.....	John P. Robbins.
18161	HNVV	Sch.	1	2	Neptune.....	109	92	84.0	23.7	7.7	1850	East Machias, Me.....	Machias, Me.....	W. A. Johnson.
18893	HPFD	Sch.	1	2	Orethno.....	147	121	97.0	25.0	8.8	1854	Gouldsboro, Me.....	Boston, Mass.....	Wm. White.
19055	HPKV	Sch.	1	2	Oakes Ames.....	254	209	118.0	30.8	7.0	1862	Noank, Conn.....	Portland, Me.....	James W. Parker.
116203	HPFS	St. a.	5	2	St. PAUL.....⊙	11,620	5,874	535.5	63.0	20.5	1895	Philadelphia, Pa....	New York, N. Y.....	International Mercan-tile Marine Co.
20147	HPFW	St. a.	1	1	Palmer.....	124	107	100.0	23.0	10.9	1895	do.....	New London, Conn.	Eben G. Habbage.
21518	HQLB	Sch.	1	2	Rebecca G. Whitlidu.....	220	188	105.5	28.5	0.5	1853	Milford, Del.....	Calais, Me.....	George H. Eaton.

SEAGOING VESSELS, ARRANGED IN THE ORDER OF SIGNAL LETTERS—Continued.

[Steel vessels in SMALL CAPITALS, Iron vessels in *italics*.]

Official No.	Signal letters.	Rig.	Decks.	Masts.	Name of vessel.	Gross tonnage.	Net tonnage.	Length.	Breadth.	Depth.	When built.	Where built.	Home port (where permanent document issues).	Name of managing or principal owner.
22162	IIQNM	St. p.	1	2	Greenport.....	1,413	1,260	<i>Feet.</i> 244.2	<i>Feet.</i> 35.2	<i>Feet.</i> 12.8	1866	New York, N. Y.....	New York, N. Y.....	Hudson Navigation Co.
22437	IIQVG	Sch.	1	2	Sally W. Ponder....	107	102	86.0	25.4	6.4	1855	Milton, Del.....	do.....	Marlin Hansen.
22932	IIHKN	Sch.	1	2	St. Croix.....	234	190	112.0	28.5	9.3	1826	Calais, Me.....	Boston, Mass.....	Daniel S. Emery.
22976	IIHLW	Sch.	1	2	Samuel Castner, jr..	239	200	110.8	29.3	10.0	1863	Millford, Del.....	Calais, Me.....	John G. Murchie.
24043	IIHRT	*Slp.	1	1	Timothy Field.....	147	147	98.5	27.4	8.9	1831	Brewer, Me.....	Rockland, Me.....	Rockland-Rockport Lime Co.
24267	IIH8W	Sch.	1	2	T. Towner.....	187	152	97.0	25.5	10.4	1826	New Haven, Conn..	New Bedford, Mass.	James F. Avery.
24149	IIHBD	*Sch.	1	2	Pequot.....	705	623	220.2	35.7	14.3	1854	New York, N. Y.....	New London, Conn.	Thames Towboat Co.
116669	IIHPT	St. s.	5	2	St. Louis.....	11,629	5,893	535.5	63.0	26.8	1895	Philadelphia, Pa..	New York, N. Y.....	International Mercantile Marine Co.
20639	H8TN	Sch.	1	2	Robert McClintock..	154	125	90.0	26.7	7.4	1858	Norwalk, Conn.....	Baltimore, Md.....	Joseph M. White.
5241	IIITLV	Sch.	1	2	Charles and Willie..	123	117	80.9	24.0	8.2	1849	Damariscotta, Me..	Rockland, Me.....	Herbert B. Webber.
5251	IIITLV	Sch.	1	2	Catawamteak.....	149	119	88.0	22.8	8.8	1864	do.....	do.....	C. L. Ralloch.
13600	IIHVL	Sch.	1	2	Jesse Hart, 2nd.....	235	212	117.0	28.0	10.2	1866	Waldoboro, Me.....	Calais, Me.....	E. B. Carter.
17337	IIHWDB	St. p.	1	0	Aurora.....	774	634	200.0	27.8	10.0	1862	Keyport, N. J.....	New York, N. Y.....	MoAllister Steamboat Co.
24517	IIJBCI	Sch.	1	2	Telumah.....	230	194	110.3	28.1	10.1	1866	Damariscotta, Me..	Bangor, Me.....	C. A. McKenney.
1379	IIJPD	Bk.	2	3	Andrew Hicks.....	303	287	111.3	27.1	15.7	1867	Fairhaven, Mass..	New Bedford, Mass.	Wm. R. Wing.
5389	IIJPN	Bk.	2	3	Charles W. Morgan..	313	293	105.0	27.7	17.0	1841	do.....	do.....	do.
11747	IIJRM	Sch.	1	3	Hortensia.....	159	161	105.4	29.0	9.2	1868	East Machias, Me..	Machias, Me.....	Everett I. White.
13477	IIJVK	Sch.	1	2	George H. Smith....	130	129	89.2	25.8	8.0	1867	Orrington, Me.....	Plymouth, Mass..	Parker J. Hall.
23563	IIJBWH	St. s.	1	2	Santa Cruz.....	511	300	133.0	31.2	10.4	1868	San Francisco, Cal.	Seattle, Wash.....	Paget Sound Salvage Co.
10634	JGDT	Sch.	1	2	Daniel McLeod.....	295	253	117.0	31.0	9.0	1867	Port Jefferson, N. Y.	Rockland, Me.....	I. L. Snow & Co.
24590	JCFM	Sch.	1	3	Thomas W. II. White.	213	169	114.6	29.6	9.2	1867	Tuckerton, N. J.....	Bath, Me.....	South Gardiner Lumber Co.
6450	JOMV	St. p.	2	2	Clinton.....	1,187	717	220.0	34.5	18.2	1863	Wilmington, Del..	Jacksonville, Fla..	Alexander R. Merrill.
16347	JOMV	St. p.	1	0	Louise.....	1,023	718	231.7	33.0	8.8	1864	do.....	Baltimore, Md.....	Tolchester Beach Improvement Co.
12350	JDBS	Sch.	1	2	Irene E. Meservoy..	244	232	114.2	29.0	10.0	1866	Waldoboro, Me.....	Bangor, Me.....	Eastern Mfr. Co.
11821	JDGF	Sch.	1	2	Henrietta Simmons..	228	217	112.4	28.7	9.1	1865	Leesburg, N. J.....	Portland, Me.....	James W. Parker.
11777	JDLT	Sch.	1	2	Helen G. King.....	147	120	93.0	25.3	9.0	1867	Calais, Me.....	Boston, Mass.....	Stetson, Cutler & Co.
13003	JDQN	Sch.	1	2	James Young.....	261	225	110.8	29.5	10.3	1860	Thomaston, Me.....	Bath, Me.....	South Gardiner Lumber Co.
17763	JDQR	Sch.	1	2	Mary E. Pennell....	251	196	110.0	28.1	11.2	1868	Harrington, Me.....	Machias, Me.....	George H. Frye.
1561	JFHV	Sch.	1	2	Alaska.....	173	164	102.0	26.1	9.1	1867	Rockland, Me.....	do.....	Everett I. White.
23721	JGIIK	Sch.	1	2	Sarah A. Reed.....	153	112	100.0	26.0	8.0	1868	Calais, Me.....	Calais, Me.....	Howard Q. Boardman.
9849	JGMB	Sch.	1	2	Fannie F. Hall.....	93	89	58.0	25.2	9.0	1867	Stockton, Me.....	Belfast, Me.....	F. P. Hutchings.
21893	JGQF	Sch.	1	3	Rhoda Holmes.....	375	328	128.4	33.0	10.9	1869	Coopers Point, N. J.	Machias, Me.....	Everett I. White.
90032	JGRI	Sch.	1	2	Mary Ann McCann..	178	169	101.8	27.4	8.7	1869	Bangor, Me.....	Castine, Me.....	W. M. Sellers.
75146	JGVY	Sch.	2	2	J. K. Manning.....	297	228	111.0	29.2	9.7	1860	Dennysville, N. J..	Gloucester, Mass..	James K. Manning Co.
60067	JGWD	Sch.	1	2	Margaret.....	117	111	82.7	27.4	7.5	1869	Cherryfield, Me.....	Machias, Me.....	G. H. Campbell.
9860	JGWL	Sch.	1	2	Brownstone.....	170	167	105.0	27.0	8.5	1869	Hartford, Conn.....	Hartford, Conn.....	Frank Hrafmord.
85045	JGWM	Sch.	2	3	Georgetta Lawrence	316	290	122.0	31.7	15.1	1869	Brookhaven, N. Y.	Bangor, Me.....	John C. Wilson.
23801	JHDO	Shp.	3	3	St. Nicholas.....	1,798	1,687	290.0	42.8	19.8	1860	Bath, Me.....	Astoria, Oreg.....	Columbia River Packers' Assn.
90079	JHDI	Slp.	1	1	M. M. Hamilton....	111	105	84.8	26.2	7.2	1869	Harpawell, Me.....	Portland, Me.....	Sylvester I. Hill.
5798	JHIN	Sch.	2	2	Caroline Gray.....	327	277	115.7	26.8	14.1	1869	Rockland, Me.....	Rockland, Me.....	Richard K. Snow.
23838	JHON	Sch.	1	2	Sandy Hook.....	100	101	59.4	23.0	7.3	1870	East Haddam, Conn.	Baltimore, Md.....	B. Duks Walker.
95037	JHIV	*Sch.	1	2	Hercules.....	755	737	200.4	37.0	13.6	1870	Chester, Pa.....	Philadelphia, Pa..	William T. Hagan.
1932	JHVM	Sch.	1	2	A. K. Woodward....	90	87.0	54.5	24.5	7.4	1866	Ellsworth, Me.....	Boston, Mass.....	Irving L. Mallot.
15650	JKBO	Sch.	1	2	Lavolta.....	204	173	104.0	28.0	11.4	1870	do.....	Ellsworth, Me.....	Joseph M. Higgins.
80165	JKOH	Sch.	1	2	Wesley Abbott.....	144	137	95.0	27.0	8.6	1870	do.....	do.....	John T. Peterson.
95054	JKCP	Sch.	1	3	Helen Inashrouek..	325	290	130.0	32.5	10.7	1870	Easthaven, Conn..	New York, N. Y.....	George E. Hammond.
75233	JKGT	Sch.	1	2	John S. Gilmore....	117	111	87.0	27.2	7.1	1870	Mays Landing, N. J.	New Haven, Conn..	Est. of John Beattie.
23922	JKLS	Sch.	1	2	Spartel.....	132	120	91.0	27.0	7.6	1868	Pembroke, Me.....	Eastport, Me.....	Dennysville Lumber Co.
24853	JKLW	Sch.	1	2	T. W. Allan.....	113	95	83.9	26.1	7.5	1870	Dennysville, Me.....	Calais, Me.....	Nelson S. Allan.
90283	JKNG	St. p.	1	0	Keyport.....	515	303	171.2	28.0	9.4	1871	Brooklyn, N. Y.....	Perth Amboy, N. J..	Keansburg Stmht. Co.
1091	JKPF	Bk.	2	3	Alden Hesse.....	842	812	164.5	35.3	20.3	1871	Bath, Me.....	Los Angeles, Cal..	Crescent Wharf and Warehouse Co.
10339	JKRT	Sch.	1	2	Omaha.....	110	110	89.3	25.3	8.3	1871	Hancock, Me.....	Castine, Me.....	I. L. Hutchings.
95101	JKSM	*Sch.	2	3	Harry Morso.....	1,305	1,241	195.2	37.5	23.8	1871	Bath, Me.....	Port Arthur, Tex..	Petgas Company.
80207	JKTD	St. s.	3	2	Jasco.....	1,410	938	231.0	37.8	14.2	1871	Wilmington, Del..	Mobile, Ala.....	Whitney W. Cleveland.
23969	JKTH	Sch.	1	2	Samuel Hart.....	210	175	104.0	29.3	9.9	1871	Waldoboro, Me.....	Rockland, Me.....	John Creighton.
5939	JKTV	Sch.	2	3	Calvin P. Harris..	405	400	138.5	33.2	15.2	1871	Bath, Me.....	Marblehead, Mass..	Aaron S. Higgins.
15753	JKVM	Sch.	1	2	L. I. Hamlin.....	147	140	105.0	26.0	8.8	1871	Calais, Me.....	Bridgeport, Conn..	Charles M. Hubbs.
9997	JKVD	Sch.	2	3	F. H. Oldorne.....	323	307	121.0	31.0	12.7	1871	Newburyport, Mass.	New York, N. Y.....	W. E. Crockett.
115013	JKVQ	Sch.	1	2	Sarah L. Davie.....	180	149	100.0	25.9	8.8	1871	Belfast, Me.....	Machias, Me.....	Clarence A. Small.
80232	JKVM	Sch.	1	3	Wm. D. Hillton....	324	243	124.5	32.2	11.1	1871	Bath, Me.....	Bangor, Me.....	Stephen D. Benson.
75351	JKVN	Sch.	1	2	James B. Anderson..	103	135	101.0	27.0	8.2	1871	Frederica, Del.....	Crisfield, Md.....	Robert B. White.

SEAGOING VESSELS, ARRANGED IN THE ORDER OF SIGNAL LETTERS—Continued.

[Steel vessels in SMALL CAPITALS, Iron vessels in *Italics*.]

Official No.	Signal letters.	Rtg.	Decks.	Masts.	Name of vessel.	Gross tonnage.	Net tonnage.	Length.	Breadth.	Depth.	W h e n built.	Where built.	Home port (where permanent document issues).	Name of managing or principal owner.
85189	JLHW	St. s.	2	3	<i>George W. Clyde</i> ...	1,848	1,514	250.0	35.0	19.2	1872	Philadelphia, Pa.	New York, N. Y.	Clyde S. S. Co.
19350	JLKN	*Sch.	1	3	<i>Old Dominion</i> ...	1,802	1,727	255.5	42.5	20.9	1872	Wilmington, Del.	Harnstable, Mass.	Edgar F. Luckenbach.
80263	JLMS	Sch.	2	3	William Mason	465	388	144.0	33.5	14.9	1872do.	Boston, Mass.	Orin L. Crowell.
125040	JLPS	*Sch.	1	3	<i>City of San Antonio</i> .	1,223	1,223	228.0	30.0	20.3	1872	Chester, Pa.	Port Arthur, Tex.	Texas Company.
110050	JLQC	Sch.	1	3	John Drury	360	307	120.2	32.0	11.4	1872	East Boston, Mass.	Boston, Mass.	Maine Transportation Co. (Ino.).
75399	JLQF	*Slp.	1	3	Roger D. Palgo	397	377	127.0	31.5	9.0	1872	Camden, N. J.	Wilmington, Del.	Hudson Transportation Co.
80275	JLQR	Sch.	2	3	William D. Marvel	454	358	139.1	33.7	14.0	1872	Wilmington, Del.	Boothbay, Me.	Lyman S. Farmer.
15830	JLQW	Sch.	1	2	Lillo O. Wells	174	165	100.0	28.6	8.1	1872	Stonybrook, N. Y.	Baltimore, Md.	Charles M. Struven.
18720	JLSC	St. s.	2	2	<i>New Orleans</i>	1,564	1,017	249.0	33.0	24.4	1872	Wilmington, Del.	Wilmington, Del.	Boca Grande S. S. Co.
80285	JLTS	Sch.	1	3	William Jones	302	253	129.2	30.9	0.0	1872	East Boston, Mass.	Bangor, Me.	Edward E. Harvey.
23502	JLVC	Sch.	1	2	Sarah Quilm	113	108	88.0	27.7	7.2	1868	Tuokerton, N. J.	New York, N. Y.	Thomas Lynch.
120076	JLWK	Sch.	1	2	Fred. O. Holden	137	113	96.8	27.2	7.9	1872	Tremont, Me.	Machias, Me.	Irving Wallace.
18768	JMBC	Sch.	1	2	Nellie Grant	139	132	93.8	26.0	0.0	1873	Ellsworth, Me.	Ellsworth, Me.	Whitcomb, Haynes & Co.
80336	JMDH	Sch.	1	3	William J. Elkins	241	220	121.4	31.0	8.4	1873	Dennisville, N. J.	Calais, Me.	Barard W. Belyea.
105235	JMBP	*Sch.	3	3	<i>Acapulco</i>	2,430	2,200	290.0	40.0	27.9	1873	Wilmington, Del.	New York, N. Y.	Edgar F. Luckenbach.
85255	JMBV	Sch.	1	2	F. P. Murphy	137	123	100.4	27.0	7.0	1873	Baltimore, Md.	Baltimore, Md.	Charles C. White.
115154	JMOD	Sch.	1	3	Silver Spray	104	103	101.7	28.5	9.5	1873	Addison, Mo.	Maculas, Mo.	Everett I. Paul.
115160	JMDH	Sch.	1	3	Seth W. Smith	193	157	114.0	28.2	9.3	1872	Calais, Me.	Calais, Me.	John G. Murchie.
19380	JMFR	Sch.	1	2	Odel	141	134	97.2	26.2	7.5	1873	Bowdoinham, Me.do.	Do.
120044	JMGR	Sch.	1	2	Mary Condon	230	219	123.0	29.3	9.3	1872	Belfast, Me.	Boston, Mass.	Raymont Alloy.
75430	JMIF	Sch.	1	2	Flora Lee	130	104	98.8	23.8	8.2	1872	Laurel, Del.	Washington, D. C.	J. Harrison Carter.
8857	JMIG	Sch.	2	3	F. A. Allen	535	462	145.0	34.8	15.2	1872	Kennobunk Port, Me	Philadelphia, Pa.	Fred A. Allen.
75433	JMIH	Sch.	1	2	J. S. Lemprey	306	250	130.0	31.0	12.0	1872	Salem, Mass.	Philadelphia, Pa.	O. W. Chadwick & Co.
6752	JMIQ	Ig.	2	2	Daisy	439	383	123.0	31.6	17.1	1872	Brookhaven, N. Y.	New Bedford, Mass.	Benj. D. Cleveland.
2830	JMPD	Sch.	1	3	B. I. Hazard	302	340	131.8	31.1	8.4	1872	Port Jefferson, N. Y.	New York, N. Y.	George E. Hammond.
20428	JMQJ	St. s.	4	2	<i>Pennsylvania</i>	3,400	2,134	343.0	43.0	24.0	1873	Philadelphia, Pa.do.	Pacific Mail S. S. Co.
125063	JMRK	Sch.	2	3	Collin C. Baker	410	359	132.5	31.6	14.7	1873	Bath, Me.	Portland, Me.	Fritz Jordan.
110080	JMRV	St. s.	2	3	Ritchmond	1,203	893	200.0	33.0	21.6	1873	Wilmington, Del.	New York, N. Y.	Atlantic Coast Lumber Corp.
115132	JMSH	Sch.	1	2	Stephen J. Watts	105	99	84.0	25.8	7.3	1873	Jonesport, Mo.	Boston, Mass.	W. H. Wyman.
8917	JMTN	Sch.	1	2	Emma MoAdam	166	145	101.0	27.4	8.6	1872	Calais, Me.	Calais, Me.	David W. Murphy.
105263	JMWD	Sch.	1	2	Annie Gus	99	94	87.5	24.0	7.5	1871	Pembroke, Me.	Maculas, Me.	Ira J. Kelley.
125143	JMWF	Sch.	1	3	Charles W. Alcott	296	281	132.3	36.0	9.0	1873	Greenport, N. Y.	New York, N. Y.	George E. Hammond.
95210	JMWG	Sch.	1	2	Henry P. Hallock	138	131	90.8	27.8	0.5	1873	So. Norwalk, Conn.do.	James Murray.
75537	JMWK	St. p.	1	0	Minerva	800	563	200.0	32.0	11.7	1873	Brooklyn, N. Y.	Newark, N. J.	Geo. C. Wledenmayer.
105272	JNBL	Sch.	1	2	Willis & Guy	109	169	104.0	20.0	8.2	1873	Belfast, Me.	Maculas, Me.	S. W. Mitchell.
105273	JNBP	Sch.	1	3	Annie P. Chaso	256	227	121.6	32.4	10.0	1873	Alna, Me.	Bangor, Me.	Eastern Mfg. Co.
85137	JNBV	Sch.	2	3	Grace Davis	401	352	127.3	31.1	11.3	1873	Yarmouth, Me.do.	Do.
115109	JNCF	Sch.	1	3	Sallo F. Ludlam	237	199	113.7	30.3	9.3	1873	Goshen, N. J.	Boston, Mass.	Stetson, Cutler & Co.
118200	JNGS	Sch.	2	3	Sunlight	367	349	122.6	32.0	9.7	1873	Easthaven, Conn.	New York, N. Y.	Smith & Terry (Inc.).
105299	JNKL	Sch.	1	3	Andrew Nebinger	203	261	127.0	32.8	9.7	1873	Millford, Del.	Bangor, Me.	Eastern Mfg. Co.
2870	JNVL	Sch.	1	3	Brigadier	310	274	118.3	29.1	9.7	1873	Stockton, Me.	Rockland, Me.	W. T. Cobb.
10441	JNMT	Bk.	2	3	Louisiana	1,430	1,343	202.4	40.0	24.4	1873	Bath, Me.	Pt. Townsend, Wash	Constwise S. S. and Bargo Co.
8961	JNPG	Sch.	1	2	Ernst T. Lee	173	130	104.0	27.5	9.0	1873	Calais, Me.	Calais, Me.	George W. Lord.
105318	JNPF	Sch.	1	2	Abel W. Parker	202	148	110.1	32.2	7.9	1873	Boothbay, Me.	Wilmington, Del.	Wm. T. Lark.
95251	JNHQ	Sch.	1	2	Madison	229	182	103.0	30.5	0.0	1873	Rondout, N. Y.	Baltimore, Md.	Wm. B. Diggs.
18782	JNBB	Sch.	1	2	Nellie	142	134	108.0	26.0	7.1	1873	Church Creek, Md.	Wilmington, Del.	Wm. O. Johnson.
8964	JNBM	Sch.	2	3	Ellen M. Golder	651	572	182.5	35.0	17.1	1873	Bath, Me.	Boston, Mass.	Harrington, King & Co.
120114	JNTH	Sch.	1	3	Frank Learning	257	205	120.0	32.0	0.0	1873	Dennisville, N. J.	New York, N. Y.	Geo. E. Hammond.
120115	JNTP	Sch.	1	3	Florence and Lillian	252	211	124.0	30.3	8.9	1874	Leesburg, N. J.	Bangor, Me.	Stearns Lumber Co.
78549	JNVE	Sch.	1	3	Robert	185	147	111.2	23.0	8.5	1874	Laurel, Del.	Baltimore, Md.	H. Duke Wathen.
110186	JNWH	*Sch.	1	2	<i>Reading</i>	1,283	1,283	248.4	37.1	18.3	1874	Philadelphia, Pa.	Philadelphia, Pa.	F. W. Mann.
116228	JNWB	*Sch.	1	3	<i>Idaho</i>	1,370	1,244	243.5	30.0	20.7	1874	Chester, Pa.	Boston, Mass.	Seaboard Transportation Co.
100111	JPHG	Sch.	1	3	Ida B. Gibson	235	223	121.0	32.0	0.0	1874do.	Bangor, Me.	Eastern Mfg. Co.
15005	JPHH	Sch.	1	3	Lizzie Lane	231	210	116.8	29.8	0.2	1874	Searsport, Me.	Belfast, Me.	A. G. Closson.
8994	JPON	Sch.	2	3	Mary Curtis	435	391	130.7	32.5	14.5	1874	Kennobunk Port, Me	New Bedford, Mass.	Valentine Rosa.
05267	JPCS	*Sch.	1	2	<i>Harrisburg</i>	1,283	1,283	248.4	37.1	18.3	1874	Philadelphia, Pa.	Philadelphia, Pa.	F. W. Mann.
20473	JPDN	Sch.	1	2	Pochoaset	264	241	112.6	30.4	10.4	1874	Myatie, Conn.	Providence, R. I.	Alfred J. Miller.
120125	JPPL	Sch.	2	3	Presno	1,244	1,149	197.2	38.6	23.1	1874	Bath, Me.	St. Paul, Minn	K. B. Birkeland.
115245	JPPM	Sch.	2	3	Sullivan Sawin	676	599	147.0	33.9	16.0	1874do.	New York, N. Y.	Merrill & Chapman Derrlek & Wrecking Co.
110107	JPGH	Sch.	1	3	Ruth Robinson	496	452	139.0	33.0	12.2	1874	Portland, Conn.	Boston, Mass.	James B. Theall.
15980	JPHK	Sch.	1	3	I. T. Whitmore	296	240	120.0	30.1	10.6	1874	Rockland, Me.	Stonington, Me.	Edwin L. Haskell.
85321	JPHF	St. s.	2	2	<i>Geo. W. Elder</i>	1,709	1,274	250.0	35.5	21.0	1874	Chester, Pa.	San Francisco, Cal.	North Pacific S. S. Co.
20478	JPHV	Sch.	1	2	Peter C. Schultz	437	373	120.6	32.0	15.4	1874	Newburgh, N. Y.	Boston, Mass.	Stetson, Cutler & Co.
18703	JPKD	Sch.	1	2	Nellie Eaton	118	99	87.5	26.0	8.1	1874	Calais, Me.do.	Do.
15984	JPKF	*Sch.	1	2	<i>Lancaster</i>	1,283	1,204	248.4	37.1	18.3	1874	Philadelphia, Pa.do.	Seaboard Transpn. Co.
75622	JPKQ	Sch.	2	3	James H. Hoyt	414	393	133.4	33.0	10.3	1874	Easthaven, Conn.	Harnstable, Mass.	A. C. Smith.

SEAGOING VESSELS, ARRANGED IN THE ORDER OF SIGNAL LETTERS—Continued.

(Steel vessels in SMALL CAPITALS, iron vessels in *italics*.)

Official No.	Signal letters.	Rig.	Decks.	Masts.	Name of vessel.	Gross tonnage.	Net tonnage.	Length.	Breadth.	Depth.	W. h. a. built.	Where built.	Home port (where permanent document issues).	Name of managing or principal owner.
								Feet.	Feet.	Feet.				
15690	JPM D	Sch.	1	3	Lanlo Cobb.....	243	200	120.4	29.1	0.6	1874	Brewer, Me.....	Calais, Me.....	John M. Johnson.
19410	JPM G	*Sch.	1	3	Occidental.....	1,532	1,424	210.6	39.8	24.7	1874	Bath, Me.....	Boston, Mass.....	Seaboard Transpn. Co.
18796	JPM H	Sch.	1	3	N. H. Burrow.....	252	239	125.0	32.9	0.5	1874	Greenbank, N. J.....	New York, N. Y.....	George E. Hammond.
75627	JPN II	Sch.	1	3	James Blater.....	311	266	118.1	30.5	10.2	1874	Port Jefferson, N. Y.....	Boston, Mass.....	Ittidge-Robbins Lumber Co.
2901	JP Q B	Bk.	2	3	B. P. Cheney.....	1,322	1,200	105.9	33.6	24.2	1874	Bath, Me.....	San Francisco, Cal.....	Naknek Paok'g Co.
85339	JP Q M	Sch.	1	3	Grace Van Dusen.....	303	243	125.0	33.1	0.9	1874	Millbridge, Me.....	New York, N. Y.....	Smith & Terry (Inc.).
25594	JPR C	Sch.	1	3	Virginia Hulton.....	280	239	130.9	32.7	0.7	1874	Nyack, N. Y.....	Reedville, Va.....	John A. Kennard.
12373	JPRI I	*Sch.	2	3	C. F. Bargent.....	1,689	1,572	220.3	41.3	17.0	1874	Yarmouth, Me.....	New York, N. Y.....	Edgar F. Luckenbach.
05300	JPR K	St. s.	2	3	Frederick.....	1,572	1,399	287.6	34.0	23.0	1874	Wilmington, Del.....	Baltimore, Md.....	Merchants & Miners' Transportation Co.
105396	JPB W	Sch.	1	2	Alco.....	232	220	115.0	31.3	10.4	1874	Beans Point, Wash.....	Pl. Townsend, Wash.....	Roblusion Coffish Co.
76550	JPT O	Sch.	1	2	J. R. Hodwell.....	224	174	100.3	28.9	8.5	1874	Stockton, Mo.....	Rockland, Me.....	Warner Moore.
00650	JPT M	Sch.	1	2	Maggio Todd.....	136	129	103.0	26.8	8.3	1873	Calais, Me.....	Calais, Me.....	John G. Murchie.
05312	JP W B	Sch.	1	3	Ida O. Robinson.....	134	128	110.5	23.7	7.5	1874	Lowville, Del.....	Crisfield, Md.....	I. B. White.
85348	JQ B Q	*Slp.	2	1	George Moon.....	917	831	172.6	36.0	20.4	1874	Mystlo Bridge, Conn.....	New York, N. Y.....	Degnon Contract'g Co.
80448	JQ F F	Sch.	3	3	William B. Horlock.....	499	474	146.6	34.0	19.0	1874	Newburyport, Mass.....	Boston, Mass.....	E. K. Crowl.
10418	JQ G H	Shp.	2	3	Oriental.....	1,688	1,650	220.1	42.2	24.9	1874	Bath, Me.....	San Francisco, Cal.....	N. Alaska Salmon Co.
135051	JQ C H	Sch.	1	2	Eddie.....	110	113	104.0	25.6	7.0	1874	Dorchester Co., Md.....	Crisfield, Md.....	O. C. Banks.
25898	JQ D F	Sch.	1	3	Vineyard.....	215	170	113.3	30.0	9.0	1874	Gouldsboro, Me.....	Calais, Me.....	George W. Lord.
118300	JQ D N	Shp.	3	3	St. Paul.....	1,893	1,824	228.2	42.1	19.7	1874	Bath, Me.....	Pt. Townsend, Wash.....	Northwestern Fishery Co.
116303	JQ F N	Sch.	1	3	Sarah and Luoy.....	252	192	114.0	33.2	9.0	1874	Ware Creek, Va.....	Eastport, Me.....	Dennysville Lbr. Co.
120150	JQ G F	*Sch.	2	3	Frank Pondleton.....	1,393	1,342	200.0	39.0	25.0	1874	Belfast, Me.....	New York, N. Y.....	Edgar F. Luckenbach.
95320	JQ K M	Sch.	2	3	Henry Wilmington.....	527	482	140.2	34.2	19.1	1874	Newburyport, Mass.....	Boston, Mass.....	John M. Ward.
80460	JQ L O	Sch.	2	3	William Cobb.....	424	355	128.4	32.0	15.5	1874	Dighton, Mass.....	Calais, Me.....	William H. Cook.
123309	JQ L P	*Sch.	2	2	Carrie Clark.....	1,298	1,200	188.9	39.0	24.1	1874	Waldoboro, Me.....	New York, N. Y.....	Edgar F. Luckenbach.
150000	JQ M F	*Sch.	1	2	Pottville.....	1,283	1,204	248.4	37.1	18.3	1874	Philadelphia, Pa.....	Boston, Mass.....	Seaboard Transpn. Co.
120167	JQ M K	Bk.	2	3	Ferris B. Thompson.....	531	480	141.6	32.0	17.0	1874	Betauket, N. Y.....	San Francisco, Cal.....	Melrose Lumber and Supply Co.
86371	JQ N W	Sch.	1	3	George Churchman.....	281	242	120.6	31.1	0.7	1874	Greensboro, Md.....	New York, N. Y.....	Thomas F. Christie.
76700	JQ P B	Sch.	1	2	John S. Beacham.....	234	199	107.4	28.6	8.4	1874	Baltimore, Md.....	Richmond, Va.....	Warner Moore.
95344	JQ P V	Sch.	2	3	Henry R. Tilton.....	492	407	152.0	25.0	10.0	1875	Wilmington, Del.....	New York, N. Y.....	Swan & Finch Co.
115347	JQ R D	Sch.	1	2	Baral Eaton.....	199	154	110.0	29.0	9.0	1874	Calais, Me.....	Calais, Me.....	George H. Eaton.
115348	JQ R K	St. s.	1	3	Seaboard.....	602	563	184.8	28.7	12.3	1874	Wilmington, Del.....	Hartford, Conn.....	Hartford and N. Y. Transportation Co.
140091	JQ B B	Sch.	1	3	Luce Wheatley.....	189	180	113.8	29.5	8.2	1875	Frederica, Del.....	New York, N. Y.....	Smith & Terry (Inc.).
140084	JQ T N	Sch.	1	3	Lydia H. Roper.....	321	305	149.0	34.0	10.5	1875	Norfolk County, Va.....	Norfolk, Va.....	John L. Hanson.
80513	JQ W R	Sch.	1	2	William Matheson.....	111	73	63.3	23.8	9.0	1875	Essex, Mass.....	Castine, Me.....	Thomas M. Nicholson.
75701	JQ W S	St. p.	1	0	James M. Donahue.....	730	592	219.0	32.4	9.7	1875	San Francisco, Cal.....	San Francisco, Cal.....	Northwestern Pacific R. Co.
116370	JR B L	Sch.	1	3	Beth M. Todd.....	194	163	114.0	29.5	9.0	1875	Calais, Me.....	Calais, Me.....	Elbridge F. Cole.
125415	JR O M	Bkn.	2	4	Centennial.....	1,280	1,138	190.4	38.0	24.0	1876	East Boston, Mass.....	San Francisco, Cal.....	Alaska Packers' Assn.
2972	JR O T	*Sch.	2	3	Conneau.....	1,690	1,620	290.0	38.1	20.2	1876	Wilmington, Del.....	Port Arthur, Tex.....	Gulf Refining Co.
2974	JR D H	*Sch.	2	3	Hig Bonanza.....	1,391	1,343	210.2	40.2	24.0	1876	Newburyport, Mass.....	Tacoma, Wash.....	Alaska Barge Co.
130043	JR F G	St. s.	3	2	New York.....	2,889	2,111	281.0	38.1	20.2	1876	Wilmington, Del.....	New York, N. Y.....	Clyde S. S. Co.
2986	JR G K	Shp.	2	3	Bohemia.....	1,633	1,528	221.7	40.2	25.6	1875	Bath, Me.....	San Francisco, Cal.....	Alaska Packers' Assn.
140130	JR O Q	Sch.	1	2	L. E. Williams.....	100	95	95.6	23.1	7.6	1875	Wicomico, Md.....	Crisfield, Md.....	A. E. Phillips.
95397	JR H O	Sch.	1	3	Henry H. Grant.....	248	235	123.5	29.8	8.0	1875	Rockyhill, Conn.....	New York, N. Y.....	Clark & Wilkins Co.
140139	JR H M	Sch.	1	3	Lydia Middleton.....	197	187	100.0	33.3	9.9	1875	Barnegat, N. J.....do.....	Smith & Terry (Inc.).
125459	JR K D	Sch.	1	2	Cora Green.....	247	235	117.0	28.0	10.0	1875	Bangor, Me.....	Bangor, Me.....	Walter McDonough.
75809	JR L F	*Sch.	2	3	J. D. Peters.....	1,085	1,030	192.2	36.1	21.8	1876	Bath, Me.....	Seattle, Wash.....	Northwestern Fisheries Co.
135173	JR L N	Shp.	2	3	Elwell.....	1,401	1,350	212.3	39.1	24.7	1875	Damariscotta, Me.....do.....	George T. Myers.
125470	JR M P	St. s.	3	3	City of Sydney.....	3,016	1,965	339.0	40.2	20.5	1875	Chester, Pa.....	New York, N. Y.....	Pacific Mail S. S. Co.
116437	JR N P	Shp.	2	3	Santa Clara.....	1,535	1,453	206.5	40.0	25.5	1876	Bath, Me.....	San Francisco, Cal.....	Alaska Packers' Assn.
90857	JR P F	Sch.	2	3	Oracinda D. Chambers.....	370	297	133.5	33.0	0.7	1875	Gulford, Conn.....	New York, N. Y.....	George E. Hammond.
125470	JR P K	Sch.	1	2	Centennial.....	115	80	88.0	23.5	8.8	1876	Essex, Mass.....	Litico, Me.....	Bion M. Pike.
150056	JR P L	*Sch.	2	3	Palmyra.....	1,290	1,251	197.9	38.8	24.2	1876	Bath, Me.....	Tacoma, Wash.....	Alaska Barge Co.
105305	JR P T	St. s.	3	2	Algers.....	2,294	1,788	281.0	38.1	20.2	1870	Wilmington, Del.....	Philadelphia, Pa.....	Southern S. S. Co.
105005	JR Q W	Sch.	1	2	Annie E. Webb.....	101	90	92.0	25.1	6.1	1870	Northport, N. Y.....	Baltimore, Md.....	H. Duke Walthen.
75841	JR S M	Bk.	2	3	John and Winthrop.....	338	321	114.4	28.5	10.2	1870	Bath, Me.....	San Francisco, Cal.....	H. J. Knowles.
80577	JR S N	*Sch.	1	3	Western Belle.....	1,067	1,071	182.3	31.4	22.6	1870do.....	Boston, Mass.....	H. M. Hartwell & Son.
408600	JR S T	Sch.	2	3	American Team.....	370	307	121.2	34.4	11.0	1870do.....	Rockland, Me.....	Frank B. Curry.
75850	JR V F	Sch.	2	3	John A. Beckerman.....	483	376	140.7	34.2	10.1	1870	Boston, Mass.....	Boston, Mass.....	John Mann.
150087	JR V K	Sch.	1	3	Premier.....	307	292	141.7	33.4	10.8	1876	Port Ludlow, Wash.....	San Francisco, Cal.....	Alaska Packers' Assn.
110288	JR V F	St. p.	1	0	Revere.....	650	275	150.0	33.4	12.2	1876	Boston, Mass.....	Boston, Mass.....	City of Boston.
116492	JR W L	*Sch.	2	3	Holton.....	1,350	1,350	194.0	39.4	23.8	1876do.....	New York, N. Y.....	Baker Transportation Co.
75888	J S B Q	*Sch.	1	3	Josephus.....	1,400	1,340	213.0	39.2	24.4	1876	Newcastle, Me.....do.....	Edgar F. Luckenbach.
115504	J S O B	*Sch.	2	3	San Joaquin.....	1,551	1,523	219.8	41.0	24.2	1876	Fresport, Me.....do.....	Do.
100189	J S C Q	Shp.	2	3	Io Granda.....	1,487	1,413	208.9	40.0	23.9	1876	Bath, Me.....	San Francisco, Cal.....	Alaska Packers' Assn.
110303	J S D V	St. s.	2	2	Rio Grande.....	2,556	2,047	289.5	39.2	21.5	1876	Chester, Pa.....	New York, N. Y.....	Mallory S. B. Co.
6920	J S D W	Sch.	1	2	Black Bird.....	124	90	103.0	27.0	8.5	1876	City Island, N. Y.....	Crisfield, Md.....	Peter Bounds.
105661	J S F H	*Sch.	2	2	Annie H. Smith.....	1,487	1,405	200.0	40.0	24.5	1876	Calais, Me.....	New York, N. Y.....	Edgar F. Luckenbach.
105674	J S F V	Bk.	2	3	Amy Turner.....	991	900	174.0	35.4	21.0	1877	Boston, Mass.....	Seattle, Wash.....	Frank M. Sylvester.

SEAGOING VESSELS, ARRANGED IN THE ORDER OF SIGNAL LETTERS—Continued.

[Steel vessels in SMALL CAPITALS, Iron vessels in *italics*.]

Official No.	Signal letters.	Rtg.	Decks.	Masts.	Name of vessel.	Gross tonnage.	Net tonnage.	Length.	Breadth.	Depth.	When built.	Where built.	Home port (where permanent document issues).	Name of managing or principal owner.
110315	JSGP	Sch.	2	3	Ralph M. Hayward.	694	538	152.0	33.6	15.3	1877	Waldoboro, Me.....	Boston, Mass.....	Charles F. Webb.
130098	JBIT	St. s.	2	2	Brunswick.....	2,265	1,667	273.0	38.0	23.2	1877	Chester, Pa.....	Tampa, Fla.....	Gulf & Southern S. S. Co.
135293	JSKD	Sch.	1	2	Eagle.....	102	97	83.4	20.5	0.5	1877	Steuben, Me.....	Bangor, Me.....	Eastern Mfg. Co.
140258	JSLV	Shp.	2	3	Llewellyn J. Morse.	1,392	1,271	193.2	30.0	24.2	1877	Brewer, Me.....	San Francisco, Cal.....	Alaska Packers' Assn.
95450	JSMK	Ik.	2	3	Ifecla.....	1,529	1,435	210.5	40.2	24.3	1877	Bath, Me.....	do.....	Red Salmon Canning Co.
130103	JSNQ	Ik.	2	3	Normandy.....	1,208	1,097	188.0	39.0	24.2	1877	Damariscotta, Me.....	New York, N. Y.....	Sam'l. L'Hommedieu.
140270	JSNV	Ik.	2	3	Levi G. Burgess.....	1,016	1,475	217.5	41.2	24.5	1877	Thomaston, Me.....	Portland, Oreg.....	Alaska Portland Packers' Assn.
115568	JSPH	*Sch.	3	3	St. David.....	1,576	1,476	213.4	40.6	17.2	1877	Bath, Me.....	Seattle, Wash.....	Coastwise S. S. and Bargo Co.
110335	JSPL	St. s.	1	2	Richard Holyoke.....	181	90	115.6	24.3	11.8	1877	Seabeck, Wash.....	do.....	Pngct Sound Tug Boat Co.
125621	JSP T	St. s.	3	2	Lexington.....	2,092	1,447	257.3	38.7	16.0	1877	Chester, Pa.....	Baltimore, Md.....	Merchants & Miners' Transportation Co.
115572	JSPW	*Sch.	2	3	Sea King.....	1,491	1,361	210.6	39.4	24.1	1877	Bowdoinham, Me.....	Perth Amboy, N. J.....	Thomas J. Scully.
105741	JSQK	Shp.	3	2	Alex. Gibson.....	2,154	1,997	247.3	42.0	21.0	1877	Thomaston, Me.....	New York, N. Y.....	Edgar F. Luokenbach.
91012	JSHF	Ng.	3	2	Motley.....	590	530	142.3	31.5	17.4	1877	Machias, Me.....	New York, N. Y.....	Christopher Edwards.
75965	JSHO	*Sch.	1	3	Jennie A. Stubbs.....	108	159	111.8	27.0	10.7	1877	Lamoine, Me.....	Boston, Mass.....	Daniel Spragg.
125625	JSHH	*Sch.	2	2	City of Washington.	2,410	2,283	300.5	39.4	10.2	1877	Chester, Pa.....	New York, N. Y.....	Edgar F. Luokenbach.
3059	JSTC	Ik.	2	3	Bertha.....	177	168	92.0	25.7	11.0	1877	New Bedford, Mass.....	New Bedford, Mass.....	James F. Avery.
85594	JSTH	Ik.	2	3	Harriet G.....	252	188	130.2	28.0	10.5	1875	Norfolk, Va.....	Seattle, Wash.....	Gorman & Co.
80661	JSTE	Ik.	2	3	Will W. Case.....	582	554	143.1	31.7	17.6	1877	Rockland, Me.....	Pt. Townsend, Wash.....	H. W. Mellen.
80665	JSVK	Ik.	2	3	Wanderer.....	303	288	116.2	27.6	15.8	1875	Mattaposcott, Mass.....	New Bedford, Mass.....	James F. Avery.
125664	JSWK	St. s.	3	3	City of Parma.....	3,401	2,162	345.0	38.6	10.9	1878	Chester, Pa.....	New York, N. Y.....	Pacific Mail S. S. Co.
75969	JSWM	Ik.	2	3	John Bracowell.....	224	194	113.6	20.2	9.1	1878	Bath, Me.....	Machias, Me.....	Corrin M. Small.
125665	JSWP	Ik.	2	3	C. D. Bryant.....	929	823	172.7	37.0	21.0	1878	Searsport, Me.....	San Francisco, Cal.....	E. E. Kentfield.
3068	JTBQ	St. p.	1	0	Hay City.....	1,283	933	230.0	36.8	13.0	1878	San Francisco, Cal.....	do.....	Southern Pacific Coast I. R. Co.
130131	JTBR	Sch.	1	3	Normandy.....	543	432	164.0	35.4	13.2	1878	Bath, Me.....	Bangor, Me.....	Edward E. Harvey.
01087	JTBV	Sch.	1	2	M. E. Eldridge.....	252	240	101.7	30.2	10.8	1878	Portsmouth, N. H.....	Haristable, Mass.....	Roland B. Kelley.
116610	JTCB	Sch.	2	5	Snow and Burgess.....	1,655	1,628	228.5	41.5	24.7	1878	Thomaston, Me.....	San Francisco, Cal.....	A. P. Lorentzen.
129889	JTCG	Sch.	1	2	Canoco.....	243	200	111.5	27.1	10.5	1878	Bath, Me.....	New Bedford, Mass.....	Joseph T. Edwards.
140332	JTCD	Sch.	1	3	Lizzie V. Hall.....	195	185	116.0	30.0	8.5	1878	Frederica, Del.....	Baltimore, Md.....	James H. Townsend.
115633	JTCE	St. p.	1	0	St. Johns.....	1,093	667	250.0	38.0	12.5	1876	Wilmington, Del.....	Colonial Beach Co.	Colonial Beach Co.
115632	JTDF	*Sch.	1	3	Sully.....	1,542	1,642	216.0	40.1	24.4	1878	Newcastle, Me.....	Perth Amboy, N. J.....	Thomas I. Scully.
115634	JTFH	Shp.	2	3	Standard.....	1,534	1,461	212.0	40.2	24.5	1878	Phillipsburg, Mo.....	San Francisco, Cal.....	North Alaska Salmon Co.
130120	JTFK	St. p.	1	0	Gen'l Lincoln.....	398	248	160.0	28.2	8.8	1878	Chelsea, Mass.....	Boston, Mass.....	Boston, Nahant and Pines St. Co.
01110	JTGD	Shp.	2	3	McLaurin.....	1,374	1,312	200.8	39.0	24.0	1879	Newburyport, Mass.....	San Francisco, Cal.....	L. A. Pedersen.
150157	JTGH	Sch.	1	3	Peelers.....	244	232	127.0	33.0	9.9	1878	Gardiner, Oreg.....	do.....	Wm. Johnson.
115044	JTGG	*Sch.	2	2	Yemassee.....	1,257	1,257	228.4	38.0	20.4	1879	Philadelphia, Pa.....	Philadelphia, Pa.....	F. W. Munn.
115051	JTHF	*Sch.	2	3	Sollatro.....	1,515	1,384	213.7	40.1	24.1	1870	Bath, Me.....	New York, N. Y.....	Edgar F. Luokenbach.
125710	JTHI	Shp.	1	3	Charles H. Trickey.....	281	266	120.1	32.2	8.1	1870	do.....	Portland, Me.....	Horace M. Sargent.
105839	JTHV	Ik.	2	3	Alce Knowles.....	302	287	115.0	27.0	17.0	1878	Weymouth, Mass.....	New Bedford, Mass.....	Wm. Hagerly.
115602	JTKB	St. s.	2	2	Sanitago.....	2,358	1,695	269.0	39.1	22.4	1879	Chester, Pa.....	New York, N. Y.....	Mallory B. S. Co.
125734	JTKO	St. s.	2	2	Colorado.....	2,761	2,022	298.0	39.0	21.6	1879	do.....	do.....	do.
130156	JTLB	Sch.	1	3	Edwina.....	459	389	143.9	33.1	12.4	1876	Bath, Me.....	Charleston, S. O.....	Thomas S. Stukler.
80723	JTLH	Sch.	2	3	Warron B. Potter.....	368	311	130.0	32.4	12.0	1870	do.....	Rockland, Me.....	Rockland-Rockport Line Co.
110397	JTLQ	Sch.	1	3	R. Bowers.....	435	373	160.5	33.5	12.2	1870	Camden, Me.....	Boston, Mass.....	Maine Transp. Co.
01180	JTLR	*Sch.	1	3	Washington.....	1,724	1,005	221.3	41.5	25.5	1879	Bath, Me.....	New York, N. Y.....	Edgar F. Luokenbach.
125758	JTLV	Ik.	2	3	Charles G. Rice.....	607	600	154.3	32.4	18.3	1879	Yarmouth, Me.....	New Bedford, Mass.....	Luis d'Oliveria.
76092	JTMC	*Sch.	1	3	J. B. Walker.....	2,136	1,084	247.1	42.2	30.0	1879	Thomaston, Me.....	New York, N. Y.....	Edgar F. Luokenbach.
6990	JTMH	St. s.	4	2	Merrinack.....	2,546	1,870	287.3	38.5	16.0	1870	Wilmington, Del.....	Baltimore, Md.....	Merchants & Miners' Transportation Co.
115988	JTMS	Sch.	2	2	Stephen O. Hart.....	605	562	160.0	33.0	16.2	1870	Waldoboro, Me.....	New London, Conn.....	Enoran J. Eaton.
01190	JTMV	Sch.	1	3	M. A. Aehorn.....	308	287	127.5	30.0	11.0	1870	Rockland, Me.....	Mobile, Ala.....	N. E. Turner.
125768	JTNB	St. s.	3	2	Chamelle.....	3,205	2,043	321.2	42.2	21.3	1879	Philadelphia, Pa.....	New York, N. Y.....	Southern Pacific Co.
01199	JTND	*Sch.	2	3	Mabel L. Phillips.....	860	838	172.8	40.1	17.4	1879	Bath, Me.....	do.....	Chas. E. McWilliams.
85002	JTNM	Ik.	2	3	Guy C. Goss.....	1,572	1,430	213.9	39.5	24.0	1879	do.....	Pt. Townsend, Wash.....	Northwestern Fisheries Co.
110408	JTPD	Sch.	2	3	Rebecca M. Walls.....	500	516	145.6	34.6	16.3	1879	Milton, Del.....	Portland, Me.....	W. A. McLean.
70110	JTQB	Sch.	1	3	John D. Spreckels.....	260	253	124.6	31.2	10.9	1880	San Francisco, Cal.....	San Francisco, Cal.....	Alaska Codfish Co.
125808	JTQC	St. p.	1	0	State of Ohio.....	1,221	917	225.2	32.4	13.3	1880	Wyandotte, Mich.....	Cleveland, Ohio.....	Cleveland and Buffalo Transit Co.
76125	JTRC	Sch.	1	3	John R. Fell.....	354	281	131.8	34.1	10.4	1880	Bath, Me.....	Boston, Mass.....	Peter H. Crowell.
80757	JTRH	Sch.	2	3	William P. Hood.....	635	632	158.4	36.4	10.9	1880	do.....	Fall River, Mass.....	James D. Smith.
125810	JTRM	Sch.	1	3	City of Augusta.....	580	514	149.6	35.3	15.6	1880	do.....	Bath, Me.....	J. Manchester Haynes, Est. of.
3120	JTRS	St. s.	2	2	Breakwater.....	1,065	793	201.0	30.0	19.3	1880	Chester, Pa.....	San Francisco, Cal.....	Southern Pacific Co.
3120	JTBL	St. s.	2	3	Belvedere.....	440	339	140.6	31.3	17.2	1880	Bath, Me.....	Seattle, Wash.....	Hibbard Stewart Co.
106910	JTSM	Sch.	2	4	Annie Johnson.....	1,049	976	212.1	34.1	21.6	1872	Harrington, Eng-land.....	San Francisco, Cal.....	Matson Navigation Co.

SEAGOING VESSELS, ARRANGED IN THE ORDER OF SIGNAL LETTERS—Continued.

(Steel vessels in SMALL CAPITALS, iron vessels in *Italics*.)

Offical No.	Signal letters.	Reg.	Decks.	Masts.	Name of vessel.	Gross tonnage.	Net tonnage.	Length.	Breadth.	Depth.	W. h. e. n. built.	Where built.	Home port (where permanent document issues).	Name of managing or principal owner.
155017	JTVF	Sch.	1	2	Oakwoods.....	137	130	Feet. 96.3	Feet. 27.3	Feet. 7.8	1880	Kennebunk Port, Me.	Newport, R. I.	Joshua C. Tucker.
150179	JTVF	St. s.	2	2	Newport.....	2,643	1,653	328.0	38.2	23.9	1880	Chester, Pa.	New York, N. Y.	Pacific Mail S. S. Co.
80783	JTVQ	*Sch.	1	3	Wilkesbarre.....	1,678	1,626	239.6	47.0	10.6	1880	Setauket, N. Y.do.....	Lehigh & Wilkes-Barre Coal Co.
95809	JTVS	Sch.	2	3	Horatio.....	498	388	135.1	32.2	13.7	1880	Bath, Me.do.....	David Cohen.
91277	JTWM	Sch.	1	3	Melissa T. Park.....	236	196	113.2	32.2	9.7	1880	Brower, Me.	Ellsworth, Me.	B. S. Jellison.
135468	JTWQ	Bk.	2	3	Emily F. Whitney.....	1,317	1,207	163.5	37.8	23.5	1880	Boston, Mass.	San Francisco, Cal.	Alaska Salmon Co.
123968	JVBF	St. s.	3	2	City of Augusta.....	2,869	1,629	302.0	40.2	17.0	1880	Chester, Pa.	Savannah, Ga.	Ocean S. S. Co.
105662	JVBT	Sch.	1	3	Abble H. Green.....	266	253	128.0	30.8	9.0	1880	Frederica, Del.	Philadelphia, Pa.	Geo. Taulano, Est. of R. Duke Wathen.
136473	JVCD	Sch.	1	2	Eva D. Rose.....	104	99	89.3	23.6	7.3	1880	Mauricetown, N. J.	Baltimore, Md.	R. Duke Wathen.
80802	JVDM	Bkn.	1	3	Wrestler.....	470	409	148.6	34.9	13.3	1880	Port Ludlow, Wash.	San Francisco, Cal.	Olson & Mahony.
80808	JVDT	St. s.	2	2	Montara.....	2,582	1,095	315.6	39.2	21.8	1881	Chester, Pa.	New York, N. Y.	Pacific Coast Co.
140450	JVFH	*Sch.	2	3	Luzon.....	1,358	1,182	205.8	40.2	24.0	1881	Boston, Mass.	Baltimore, Md.	American Towing and Lightering Co.
95835	JVFR	Sch.	1	2	Hattie Nickerson.....	172	163	112.0	23.0	9.7	1881	Dennsville, N. J.do.....	Robert B. White.
115702	JVFW	Sch.	2	3	Samuel S. Thorp.....	528	434	150.0	35.6	15.2	1881	City Island, N. Y.	Perth Amboy, N. J.	C. S. Pearce.
105084	JVGB	Shp.	3	3	A. J. Fuller.....	1,848	1,673	229.3	41.5	17.8	1881	Bath, Me.	Pt. Townsend, Wash.	Northwestern Fisheries Co.
125003	JVGN	St. p.	3	0	Cetus.....	847	580	213.3	32.0	10.5	1881	Philadelphia, Pa.	New York, N. Y.	Iron Steamboat Co.
80824	JVGB	Sch.	1	3	William G. Irwin.....	348	330	135.0	32.8	13.0	1881	San Francisco, Cal.	Seattle, Wash.	Tacoma and Roche Harbor Line Co.
160213	JVOW	St. p.	3	0	Perseus.....	847	579	211.6	32.0	10.6	1881	Philadelphia, Pa.	New York, N. Y.	Iron Steamboat Co.
150214	JVHK	St. p.	3	0	Pegasus.....	847	570	211.6	32.0	10.6	1881do.....do.....	Do.
25082	JVHL	Sch.	1	3	Vega.....	245	233	117.0	32.0	10.0	1881	Fairhaven, Cal.	San Francisco, Cal.	Union Fish Co.
145262	JVHP	Sch.	1	3	Thomas R. Garland.....	348	275	126.0	32.0	11.4	1881	Bath, Me.	Tampa, Fla.	Gillette Lumber & Transp. Co.
145253	JVHQ	St. p.	3	0	Taurus.....	916	624	226.3	32.0	11.2	1881	Philadelphia, Pa.	New York, N. Y.	Iron Steamboat Co.
125023	JVHE	Sch.	1	3	Charles L. Jeffrey.....	348	296	122.5	30.5	11.7	1881	Boston, Mass.	Machias, Me.	Everett W. Wallace.
145257	JVKO	Shp.	3	3	Tacoma.....	1,738	1,671	229.2	41.0	17.7	1881	Bath, Me.	San Francisco, Cal.	Alaska Packers' Assn.
23242	JVKF	St. s.	3	2	Umattila.....	3,069	2,168	310.0	40.6	30.3	1881	Chester, Pa.	New York, N. Y.	Pacific Coast Co.
91351	JVKN	Sch.	1	3	Mary E. Morse.....	644	593	169.7	39.4	13.5	1881	Bath, Me.do.....	Winfield S. Pendleton.
135516	JVKQ	*Sch.	2	3	E. B. Euton.....	1,800	1,671	227.5	41.1	17.4	1881do.....	Perth Amboy, N. J.	Thomas J. Scully.
91368	JVMO	Bkn.	1	3	Mary Winkelman.....	322	482	155.3	35.9	13.4	1881do.....	San Francisco, Cal.	Charles Nelson Co.
106019	JVMG	St. s.	3	2	Alleghany.....	1,704	1,079	250.0	38.5	16.6	1881	Philadelphia, Pa.	Baltimore, Md.	Merchants & Miners' Transportation Co.
95859	JVMN	Sch.	1	3	Helen Montague.....	407	344	134.2	32.5	12.4	1881	Rockland, Me.	Boston, Mass.	Maine Transportation Co.
85665	JVND	St. s.	2	3	Gaston.....	846	463	212.0	31.5	19.0	1881	Wilmington, Del.	Baltimore, Md.	Baltimore Steam Packet Co.
80947	JVNK	Sch.	1	2	Wing and Wing.....	141	134	104.0	30.0	8.2	1881	San Francisco, Cal.	San Francisco, Cal.	James Driscoll.
3175	JVNR	St. s.	3	2	Berkshire.....	2,014	1,433	250.0	38.5	16.6	1881	Philadelphia, Pa.	Baltimore, Md.	Merchants & Miners' Transportation Co.
76265	JVNS	Sch.	1	3	Jennie S. Hall.....	450	398	143.0	33.2	12.0	1881	Waldoboro, Me.	Boston, Mass.	Jessie Baird.
80852	JVNT	Sch.	2	3	Woodward Abrahamms.....	744	676	163.0	35.0	10.1	1881do.....	New York, N. Y.	Winfield S. Pendleton.
100226	JVPK	Sch.	1	3	Annie Larsen.....	376	326	142.8	34.6	11.0	1881	Port Blakeley, Wash.	San Francisco, Cal.	Olson & Mahony.
110408	JVPM	Shp.	2	3	Rence.....	1,924	1,601	229.2	41.0	27.1	1881	Kennebunk, Me.	Astoria, Ore.	Columbia River Packers' Assn.
76273	JVPS	Sch.	1	3	J. Howell Leeds.....	414	393	134.5	34.8	11.5	1881	Mauricetown, N. J.	Boston, Mass.	William Helcher.
106031	JVQD	Sch.	1	3	Ani J. Trainer.....	420	366	141.8	35.2	11.7	1881	Camden, N. J.	Calala, Me.	Ernest L. Wasson.
3180	JVQH	Sch.	1	3	Bertha Dolbeer.....	242	230	125.0	31.5	9.6	1881	Fairhaven, Cal.	San Francisco, Cal.	Pacific States Trading Co.
140493	JVQL	Sch.	1	3	Lucia Porter.....	332	284	130.1	31.7	10.4	1881	Belfast, Me.	Portland, Me.	Eastern and Southern Navigation Co.
126972	JVQS	Sch.	1	3	Charles Noble Simmons.....	753	716	168.0	35.5	15.7	1881	Bath, Me.	New York, N. Y.	Edwin Smith.
95668	JVRO	Sch.	1	3	Halcyon.....	293	278	133.2	32.0	10.0	1881	Eureka, Cal.	San Francisco, Cal.	Charles Nelson Co.
85660	JVRM	*Sch.	1	3	Gen. Knox.....	1,687	1,550	251.1	42.4	21.8	1881	Thomaston, Me.	New York, N. Y.	Edgar F. Luckenbach.
125070	JVRN	St. s.	3	2	City of Puebla.....	2,023	1,712	320.6	35.6	16.6	1881	Philadelphia, Pa.do.....	Pacific Coast Co.
110507	JVRQ	Bkn.	1	3	Rivley.....	547	470	161.8	37.0	13.5	1881	Seabock, Wash.	San Francisco, Cal.	Griffith Retriever Co.
116813	JVRF	St. s.	2	2	San Marco.....	2,830	2,187	317.8	39.5	21.4	1881	Chester, Pa.	New York, N. Y.	Malloy S. S. Co.
116814	JVSB	Sch.	1	3	Samuel B. Hubbard.....	403	333	134.2	33.5	13.0	1881	New London, Conn.	Stonington, Me.	Saml. W. Goss.
116791	JVSH	St. s.	1	2	Samson.....	169	79	108.0	22.1	10.0	1881	Camden, N. J.	New Orleans, La.	Board of Commissioners (Inc.).
3187	JVSK	Sch.	2	3	Beebe Whiting.....	550	475	149.8	32.1	16.8	1882	Port Jefferson, N. Y.	Perth Amboy, N. J.	Perth Amboy Dry Dock Co.
110515	JVTN	St. s.	3	2	Roanoke.....	2,354	1,654	267.0	40.5	10.4	1882	Chester, Pa.	San Francisco, Cal.	North Pacific S. S. Co.
106090	JVWF	Sch.	1	3	Abbie C. Stubbs.....	345	295	130.0	32.2	12.0	1882	New Haven, Conn.	New York, N. Y.	Wm. C. Reid.
20387	JVWG	St. s.	3	2	Queen.....	2,727	1,672	331.2	38.5	21.2	1882	Philadelphia, Pa.	San Francisco, Cal.	Pacific Coast S. S. Co.
150255	JVWR	St. s.	1	2	Protector.....	98	49	92.0	20.0	9.8	1882	Camden, N. J.	Savannah, Ga.	R. S. Salas.
135460	JVWT	Sch.	1	2	Eliza Levensaer.....	159	141	80.1	25.3	8.9	1882	Thomaston, Me.	Rockland, Me.	J. A. Crighton & Co.
116836	JVWF	Shp.	3	3	St. Frances.....	1,698	1,757	231.4	41.8	17.7	1882	Bath, Me.	Seattle, Wash.	Alaska Fisherman's Packing Co.
85715	JWBH	St. s.	3	2	Cretan.....	2,350	1,651	267.0	40.5	16.4	1882	Chester, Pa.	Baltimore, Md.	Merchants & Miners' Transportation Co.

SEAGOING VESSELS, ARRANGED IN THE ORDER OF SIGNAL LETTERS—Continued.

(Steel vessels in SMALL CAPITALS, Iron vessels in *italics*.)

Official No.	Signal letters.	Rig.	Docks.	Mast.	Name of vessel.	Gross tonnage.	Net tonnage.	Length.	Breadth.	Depth.	When built.	Where built.	Home port (where permanent document issues).	Name of managing or principal owner.
95688	JWBP	*Sch.	2	3	Henry Villard.....	1,552	1,452	219.2	36.8	24.1	1882	Bath, Me.	Seattle, Wash.	Frank M. Sylvester.
95689	JWBQ	*Sch.	3	3	Henry Felling.....	1,970	1,824	230.0	43.1	24.3	1882do.....	Perth Amboy, N. J.	Thomas J. Scully.
135574	JWCO	Sch.	1	2	E. Hen A. Swift.....	131	125	88.5	24.0	9.1	1882	Essex, Mass.	New Bedford, Mass.	George L. Dunham.
140530	JWCP	Sch.	2	3	David Hald.....	665	632	161.8	35.8	15.9	1882	Bath, Me.	Philadelphia, Pa.	Chas. T. Megee.
91446	JWCR	Sch.	1	3	Mary A. Hall.....	381	341	143.0	33.0	11.9	1882	Belfast, Me.	Stonington, Me.	Augustus O. Gross.
160253	JWDL	St. p.	2	2	Mohawk.....	1,414	1,244	255.0	38.0	13.0	1882	Boston, Mass.	New York, N. Y.	New York R. R. & Smbt. Terminal Co.
91458	JWDQ	Sch.	1	2	Mary A. Fisher.....	110	110	95.5	26.9	0.0	1882	Sayreville, N. J.	Baltimore, Md.	C. T. Beauchamp.
115845	JWDV	St. s.	2	2	San Jose.....	2,135	1,318	253.0	37.0	21.0	1882	Chester, Pa.	New York, N. Y.	Pacific Mail S. S. Co.
91465	JWQB	St. s.	2	3	Beluga.....	508	409	141.8	31.3	16.7	1882	Bath, Me.	San Francisco, Cal.	Pacific Steam Whaling Co.
115856	JWOK	St. p.	2	2	Edgemont.....	1,409	818	241.0	37.1	14.6	1882do.....	Hartford, Conn.	Hartford and New York Transp. Co.
135694	JWOB	Sch.	1	3	Eva A. Danenhower.....	228	216	116.0	30.2	8.7	1882	Camden, N. J.	Boston, Mass.	Raymond Alley.
140351	JWBQ	Sch.	1	3	L. A. Plummer.....	334	330	126.7	32.2	12.4	1882	Bath, Me.	New Bedford, Mass.	Raymond Fosier.
91469	JWHB	Sch.	1	3	M. V. B. Chase.....	457	390	143.3	35.5	12.5	1882do.....	New York, N. Y.	Winfield S. Pendleton.
115843	JWIL	St. s.	2	2	San Juan.....	2,152	1,308	283.0	37.0	21.0	1882	Chester, Pa.do.....	Pacific Mail S. S. Co.
115865	JWKB	Sch.	1	2	Susie P. Oliver.....	272	230	126.0	32.3	9.2	1882	Bucksport, Me.	Bangor, Me.	Asa Tower.
140558	JWKH	Sch.	1	2	Lily.....	142	135	102.5	28.8	8.8	1882	San Francisco, Cal.	San Francisco, Cal.	Knowland Co.
91476	JWKL	Gns.	1	3	Mary Dodge.....	303	249	120.0	32.8	8.9	1882	Eureka, Cal.do.....	W. J. Woodside.
85741	JWKJ	Sch.	1	3	George H. Ames.....	443	378	160.0	34.0	11.6	1882	Waldoboro, Me.	Castine, Me.	E. L. Haskell.
106109	JWKS	Sch.	2	3	Annie F. Conlon.....	591	519	147.6	34.5	16.9	1882	Portsmouth, N. H.	Portsmouth, N. H.	Freeman R. Garrett.
120503	JWLK	Sch.	1	3	F. C. Pendleton.....	498	340	145.7	33.2	12.3	1882	Bangor, Me.	Belfast, Me.	F. O. Pendleton.
3220	JWLM	Sch.	1	3	Beulah Lund.....	165	167	122.0	23.7	8.0	1882	Bridgeton, N. J.	Baltimore, Md.	R. Duke Wathen.
135614	JWLN	Sch.	1	3	Emma S. Briggs.....	294	244	123.7	33.0	0.0	1882	Wiscasset, Me.	Bath, Me.	J. Manchester Hayes, Estate of.
120508	JWMR	Sch.	1	3	Fanny Dintard.....	205	252	126.5	31.0	10.8	1882	San Francisco, Cal.	Seattle, Wash.	J. A. Matheson.
3223	JWMV	Shp.	2	3	Berlin.....	1,634	1,416	226.5	40.0	24.6	1882	Phippsburg, Me.	Portland, Oreg.	A. L. S. K. & Portland Packers Assn.
110554	JWNC	Sch.	1	2	Harold Bleikum.....	102	185	112.5	30.5	8.9	1882	Eureka, Cal.	Seattle, Wash.	Edgar Holm.
106117	JWNF	Shp.	3	3	Abner Coburn.....	1,072	1,878	225.0	43.2	18.5	1882	Bath, Me.do.....	Libby, McNeil & Libby.
145320	JWNG	St. s.	3	2	Perstan.....	2,677	1,890	280.0	47.0	15.8	1882	Chester, Pa.	Baltimore, Md.	Merchants & Miners' Transportation Co.
100316	JWNH	*Sch.	1	3	I. F. Chapman.....	2,146	1,995	237.5	42.7	10.2	1882	Bath, Me.	Perth Amboy, N. J.	Thomas J. Scully.
120608	JWNK	Sch.	1	3	Carrie Strong.....	473	412	161.0	35.3	12.2	1882	Thomaston, Me.	Rookland, Me.	George Elliot.
157031	JWNP	1kn.	1	3	Daisy Head.....	498	364	136.3	33.1	13.0	1882	Harrington, Me.	New York, N. Y.	John Swan.
135626	JWNR	St. s.	3	2	Excelsior.....	3,542	1,876	340.0	42.5	23.5	1882	Wilmington, Del.do.....	Southern Pacific Co.
76359	JWNT	1kn.	1	2	J. B. Isabel.....	450	389	143.9	32.4	12.4	1882	Columbia Falls, Me.do.....	William H. Swan.
76392	JWPD	1kn.	1	3	J. M. Griffith.....	606	629	162.9	39.0	13.5	1882	Beabeck, Wash.	San Francisco, Cal.	Ottman D. Ulrich.
167084	JWPH	Sch.	2	3	Daylight.....	690	571	157.2	35.4	15.9	1882	Belfast, Me.	New York, N. Y.	Louis Martin.
120070	JWPP	Shp.	3	3	Charles E. Moody.....	2,003	1,734	233.9	43.4	18.2	1882	Bath, Me.	Pt. Townsend, Wash.	Northwestern Fisheries Co.
100310	JWPR	Sch.	1	3	Isalah K. Stetson.....	313	271	136.9	31.3	10.3	1882	Brewer, Me.	Calais, Me.	Bayard W. Boyen.
91507	JWQC	Sch.	1	2	Maid of Orleans.....	180	171	110.2	29.5	0.8	1882	San Francisco, Cal.	Seattle, Wash.	Pacific Coast Codfish Co.
130632	JWQP	Sch.	1	2	Ella Clifton.....	108	92	89.0	23.9	7.3	1872	St. John, N. B.	Boston, Mass.	Wm. White.
130057	JWQT	St. s.	1	2	North America.....	289	144	130.0	28.2	14.0	1870	Camden, N. J.	New York, N. Y.	John Arbuckle.
140592	JWRD	Sch.	2	3	Imah C. Kaminski.....	443	421	132.3	33.2	14.4	1882	Bath, Me.	Perth Amboy, N. J.	F. V. L. Jones.
70369	JWRH	Sch.	1	3	Laura Hald.....	522	452	162.5	35.0	13.5	1882	Wilmington, Del.	Philadelphia, Pa.	P. H. Thompson.
80935	JWRK	*Sch.	3	3	W. F. Habcock.....	2,128	2,032	240.8	43.8	10.3	1882	Bath, Me.	New York, N. Y.	Edgar F. Luckenbach.
120676	JWRL	St. s.	3	2	Quantico.....	2,676	1,887	280.0	47.0	15.8	1882	Chester, Pa.	Baltimore, Md.	Merchants & Miners' Transportation Co.
120677	JWRA	Sch.	1	3	Charlotte T. Sibley.....	376	358	140.2	32.4	10.8	1882	Belfast, Me.	Belfast, Me.	F. O. Pendleton.
120678	JWRT	Sch.	1	2	Chas. G. Joyce.....	122	116	97.9	26.9	7.6	1882	Baltimore, Md.	Baltimore, Md.	O. O. Paul & Co.
95730	JWRV	Sch.	1	3	Harold H. Consens.....	379	360	159.0	34.0	11.6	1883	Boston, Mass.	Portland, Me.	Eastern and Southern Ry. Co.
3226	JWSV	Sch.	1	3	Beulah.....	356	339	146.0	35.5	10.9	1882	San Francisco, Cal.	San Francisco, Cal.	Joseph Knowland.
80945	JWTK	Sch.	1	3	Winchester.....	303	241	128.2	30.3	0.1	1882	Bath, Me.	Elsworth, Me.	A. Stroud Rodick.
115899	JWTM	Sch.	1	3	Shenn N. Pickering.....	336	310	135.0	32.0	10.8	1882	Belfast, Me.	Stonington, Me.	Edwin L. Haskell.
115901	JWTO	Sch.	2	3	Edward G. Hight.....	495	413	132.5	34.5	16.9	1883	Petty Island, N. J.	Tampa, Fla.	F. H. Thompson.
130249	JWVM	St. s.	3	2	Nacoochee.....	2,680	1,905	280.0	40.7	15.8	1882	Chester, Pa.	Savannah, Ga.	Ocean S. S. Co.
120659	KBCF	Sch.	1	3	Carrie A. Bucknam.....	287	235	128.0	29.2	10.5	1882	Verona, Me.	Castine, Me.	O. M. Perkins.
76366	KBCM	Sch.	1	3	John R. Penrose.....	455	432	148.0	34.0	12.2	1883	Millford, Del.	New York, N. Y.	Winfield S. Pendleton.
3234	KBCW	Sch.	1	2	Bertha D. Nickerson.....	143	89	100.0	24.0	9.4	1883	Boothbay, Me.	New Bedford, Mass.	James F. Avery.
106145	KBDJ	St. s.	2	2	Adiance.....	2,604	1,650	295.0	38.4	23.4	1883	Chester, Pa.	New York, N. Y.	Panama R. R. Co.
85770	KBDM	*Sch.	2	3	Governor Tobie.....	1,712	1,491	224.1	41.0	23.8	1883	Bath, Me.	Boston, Mass.	M. L. Cobb.
150280	KBDV	St. p.	1	0	Wipgam.....	3,483	2,512	332.4	60.0	15.6	1882	Chester, Pa.	Fall River, Mass.	New England S. S. Co.
80954	KBFM	*Sch.	3	3	William H. Smith.....	2,488	2,343	272.0	43.0	18.5	1883	Bath, Me.	Port Townsend, Wash.	Welding & Independent Fisheries Co.
95749	KBFV	Sch.	1	3	Hattie H. Barbour.....	301	266	121.5	32.5	11.0	1883	Brewer, Me.	Bangor, Me.	S. W. Webster.
95762	KBOL	Sch.	1	2	Herbert.....	114	108	91.6	26.1	6.5	1883	East Boston, Mass.	Gloucester, Mass.	Rockport Granite Co.
135676	KBOM	Sch.	2	3	Emma F. Angoll.....	862	810	174.9	37.3	15.4	1883	Bath, Me.	New York, N. Y.	Winfield S. Pendleton.
135679	KBOQ	Sch.	1	3	Evis B. Hall.....	425	360	146.0	33.0	11.5	1883	Waldoboro, Me.	Rockland, Me.	I. L. Snow & Co.
91554	KBOT	St. s.	3	2	Mariposa.....	3,158	1,939	314.0	41.0	17.3	1883	Philadelphia, Pa.	Pt. Townsend, Wash.	Alaska S. S. Co.
80961	KBIJ	Sch.	1	3	W. E. and W. L. Tucker.....	410	395	142.5	34.0	13.2	1883	Boston, Mass.	Boston, Mass.	Leonard C. Hewson.

SEAGOING VESSELS, ARRANGED IN THE ORDER OF SIGNAL LETTERS—Continued.

(Steel vessels in SMALL CAPITALS, Iron vessels in *italics*.)

Official No.	Signal letters.	Rig.	Deck.	Mast.	Name of vessel.	Gross tonnage.	Net tonnage.	Length.	Breadth.	Depth.	W. h. e. n. built.	Where built.	Home port (where permanent document issues).	Name of managing or principal owner.
130250	KBHN	St. s.	2	3	Narwhal.....	523	389	Feet. 149.5	Feet. 32.0	Feet. 17.0	1883	San Francisco, Cal.	San Francisco, Cal.	Pacific Steam Whaling Co.
135683	KBHR	Sch.	1	2	Edith McIntyre...	160	90	69.4	24.9	9.5	1883	Bath, Me.	Portland, Me.	St. John Lumber Co.
140016	KBJO	Sch.	2	3	Lewis K. Cottingham.	524	404	142.5	34.0	13.1	1883	Camden, N. J.	Rockland, Me.	Frank B. Curry.
91500	KBJV	Sch.	1	2	Marguerite.....	108	81	88.0	23.5	8.4	1883	Essex, Mass.	Rockland, Mass.	Charles S. Waldo.
91670	KBLH	Sch.	1	3	Mattie J. Alles.....	220	100	120.8	30.0	8.9	1883	Yarmouth, Me.	Machias, Me.	Everett W. Wallace.
120138	KBLN	Sch.	1	3	City of Papeete.....	389	370	145.0	32.1	12.6	1883	Fairhaven, Cal.	San Francisco, Cal.	Alaska Codfish Co.
91574	KBLR	Sch.	2	2	Mary B. Wellington.	420	365	120.7	31.0	15.1	1893	New Bedford, Mass.	Ellsworth, Me.	John G. Martin.
120139	KBLV	St. s.	2	3	City of Gloucester..	560	395	142.5	28.0	11.6	1883	Brooklyn, N. Y.	Boston, Mass.	Boston and Gloucester Steamboat Co.
80972	KBMO	Sch.	1	2	Woodbury M. Snow.	107	102	73.4	21.4	7.5	1883	Rockland, Me.	Rockland, Me.	Emma L. Tibbitts.
105184	KBML	St. s.	3	2	Alameda.....	3,158	1,039	314.0	41.0	17.3	1883	Philadelphia, Pa.	Pt. Townsend, Wash.	Alaska S. S. Co.
100185	KBMV	Sch.	1	3	Altoe B. Phillips....	621	451	160.0	35.8	16.5	1883	Portsmouth, N. H.	New Haven, Conn.	Benedict-Manson Mar- lino Co.
130270	KBNIH	Sch.	1	2	Nelle W. Craig.....	492	468	146.0	35.4	14.0	1883	Port Jefferson, N. Y.	New York, N. Y.	Smith & Terry (Inc.).
140640	KBNT	St. s.	2	3	Lampasa.....	2,042	2,236	329.0	45.5	21.5	1883	Chester, Pa.	do.	Mallory S. S. Co.
110600	KBPF	Sch.	1	2	Rover.....	126	110	92.5	26.3	8.0	1883	Cambridge, Md.	Crisfield, Md.	Jacob Callaway.
143343	KBPJ	St. s.	2	3	Thrasher.....	671	502	164.0	31.5	10.4	1883	Bath, Me.	San Francisco, Cal.	Pacific Steam Whaling Co.
155081	KBPR.	Blk	2	3	Onaway.....	932	885	173.0	36.2	20.0	1883	Yarmouth, Me.	Boston, Mass.	Boston Molasses Co.
143545	KBPW	Sch.	1	3	Thomas L. James....	390	329	143.9	35.0	11.0	1883	New Haven, Conn.	New York, N. Y.	George E. Hammond.
130274	KBQO	St. s.	1	2	Henry C. Rowo.....	220	135	120.0	23.4	8.5	1883	Port Jefferson, N. Y.	New Haven, Conn.	Henry C. Rowe.
100190	KBQD	Sch.	1	3	Annie Alsalle.....	303	250	128.2	31.8	10.1	1883	Philadelphia, Pa.	Rockland, Me.	F. W. Robinson.
80087	KBQI	Sch.	1	3	Warner Moore.....	443	354	143.3	33.5	15.1	1883	Newburyport, Mass.	Richmond, Va.	Frank Crockett.
115944	KBQM	Sch.	2	2	Stuelo H. Davidson..	540	452	149.7	35.3	14.3	1883	Camden, N. J.	New York, N. Y.	F. J. S. Pendleton.
100198	KBQR	St. s.	2	2	Alamo.....	2,942	2,236	329.0	40.5	21.5	1883	Chester, Pa.	do.	Mallory S. S. Co.
100199	KBQS	Sch.	2	4	Maud B. Krum.....	687	633	159.1	35.5	16.7	1883	Bath, Me.	Boston, Mass.	Wm. H. Johnson.
14420	KBQV	St. p.	1	0	Wingston.....	1,004	813	193.5	36.0	13.3	1883	Newburgh, N. Y.	New York, N. Y.	West Shore H. R. Co.
135714	KBQW	Sch.	1	3	Edward Stewart....	338	333	140.0	33.1	12.2	1883	Brewer, Me.	Machias, Me.	J. B. Dobin.
115940	KBRF	*Sch.	2	3	St. James.....	1,536	1,453	218.5	43.3	23.7	1883	Bath, Me.	Tacoma, Wash.	Alaska Barge Co.
105206	KBRQ	Sch.	1	3	Anne Lord.....	287	240	125.0	32.7	10.0	1883	Brewer, Me.	New York, N. Y.	C. Mayhew Pinney.
14422	KBSC	*Sch.	1	3	Kennebec.....	2,048	1,850	237.7	43.3	26.0	1883	Bath, Me.	Boston, Mass.	Seaboard Transporta- tion Co.
120164	KBSL	Sch.	1	3	Charles C. Lister....	260	260	127.0	33.0	9.3	1883	Milford, Del.	New York, N. Y.	William G. Reid.
108218	KBSW	Sch.	1	3	Able B. Walker.....	100	164	103.7	28.7	8.5	1883	Jonicoboro, Me.	Vinalhaven, Me.	C. E. Boman.
135732	KBTN	Sch.	1	3	Emily F. Northam...	332	315	131.2	33.0	10.5	1883	Portland, Conn.	New York, N. Y.	Enos Huntley.
135733	KBTP	Sch.	2	3	E. I. A. Dayles.....	290	252	115.5	30.5	14.0	1883	Port Jefferson, N. Y.	Bangor, Me.	Eastern Mfg. Co.
3270	KBVT	Shp.	3	3	Beuj. F. Packard....	2,156	2,013	244.2	43.2	18.2	1883	Bath, Me.	Pt. Townsend, Wash.	Northwestern Fisher- ies Co.
120160	KBWD	Sch.	1	3	Crescent.....	465	400	150.8	34.8	12.4	1883	New London, Conn.	Gloucester, Mass.	Thomas B. McHaffy.
103344	KBWJ	Sch.	1	3	Humarock.....	455	359	133.5	33.4	14.3	1883	Columbia Falls, Me.	Philadelphia, Pa.	Jonathan May & Sons.
91643	KCBM	Sch.	1	3	Manie Saunders....	270	234	125.0	32.0	8.0	1883	Marshallville, N. J.	Ellsworth, Me.	Alfred D. Crnbree.
120150	KCBQ	St. p.	1	0	State of New York..	507	554	203.0	32.4	10.5	1883	Wyandotte, Mich.	Detroit, Mich.	Detroit and Cleveland Navigation Co.
106238	KCBS	Sch.	1	3	A. B. Sherman.....	611	510	154.5	35.5	15.4	1883	Boston, Mass.	Philadelphia, Pa.	William C. May.
91645	KCBT	Sch.	1	3	Mattie Newman.....	354	282	140.0	34.0	9.8	1883	Yorktown, Va.	New York, N. Y.	Smith & Terry (Inc.).
116075	KCDJ	*Sch.	2	3	Harvard.....	1,603	1,435	218.7	39.0	24.2	1884	Brunswick, Me.	Boston, Mass.	New England Coal and Coko Co.
106247	KCDJ	St. s.	1	2	Aries.....	114	67	89.0	20.1	9.0	1884	Philadelphia, Pa.	New London, Conn.	Thames Towboat Co.
120190	KODL	Sch.	1	3	City of Baltimore...	357	280	137.0	33.4	9.4	1884	Bath, Me.	Tampa, Fla.	D. C. Oillet.
120191	KODM	St. s.	1	2	Charles F. Mayer....	1,218	885	236.5	37.0	18.5	1884	Wilmington, Del.	Baltimore, Md.	Consolidation Const- wise Co.
145221	KOPW	St. s.	1	2	Marion.....	39	23	80.0	17.0	5.0	1880	Greenpoint, N. Y.	New York, N. Y.	Marion L. Johnson.
70484	KOPIF	Sch.	1	3	John L. Treat.....	500	430	155.0	34.0	11.5	1884	Madison, Conn.	Marblehead, Mass.	Chas. H. Barnes.
91592	KOPIJ	St. s.	1	3	Magnolia.....	88	70	92.4	17.0	8.3	1883	Bristol, N. I.	Putchoque, N. Y.	Wm. H. Swezey.
95792	KOPIV	Sch.	1	3	H. B. Lanfair.....	493	340	138.0	32.7	10.0	1884	Baltimore, Md.	Yorkton, N. J.	John H. Cramer.
91663	KCHW	Sch.	1	3	Maud H. Dudley....	392	327	139.3	33.2	10.7	1884	Bath, Me.	Bath, Me.	Frederick J. Hinck- ley.
106260	KCJT	St. s.	2	3	At-Ki.....	1,250	888	200.1	38.2	23.3	1884do.	Seattle, Wash.	Border Line Transporta- tion Co.
140091	KCJW	Sch.	2	3	Luther T. Garretson..	572	491	140.0	34.0	15.6	1884	Milville, N. J.	Boston, Mass.	John M. Ward.
14427	KOLD	St. s.	2	2	Karuk.....	321	247	125.0	27.0	14.2	1884	Benicia, Cal.	New York, N. Y.	V. Stefanasson.
135768	KOLJ	Sch.	1	3	Elizabeth Gilbert...	570	482	148.3	35.0	12.0	1884	Bath, Me.	do.	Winfield S. Pendleton.
3292	KOMF	Sch.	1	3	Bradford C. French..	968	797	184.3	37.5	10.2	1884	Kennebunk Port, Me.	Boston, Mass.	Lewis K. Thurlow.
157125	KOMJ	Sch.	1	3	Dora Allison.....	339	275	134.5	33.7	10.1	1884	Tottenville, N. Y.	Mobilie, Ala.	Gregory M. Luce.
95803	KOMV	St. s.	3	2	H. F. Dimock.....	2,025	1,780	271.8	41.0	10.2	1884	Philadelphia, Pa.	Boston, Mass.	Eastern S. S. Corpora- tion.
81039	KONQ	Sch.	1	3	Warren Adams.....	607	587	163.4	35.1	13.1	1884	Bowdoinham, Me.	Philadelphia, Pa.	S. C. Loveland.
95814	KOPJ	Sch.	1	3	Henry Crosby.....	411	340	144.0	35.5	12.7	1884	Brewer, Me.	Bangor, Me.	B. E. Hengam.
129241	KOPL	St. s.	2	2	City of Topeka.....	1,037	746	198.0	35.2	18.0	1884	Chester, Pa.	New York, N. Y.	Pacific Coast Co.
95815	KOPM	Sch.	1	3	Hattie Dunn.....	435	365	145.1	35.1	11.6	1884	Thomaston, Me.	Rockland, Me.	George Elliot.
106286	KCPN	Sch.	1	3	A. and M. Carlisle..	350	302	138.4	32.6	10.8	1884	Milford, Del.	Philadelphia, Pa.	Charles C. McKeague.

SEAGOING VESSELS, ARRANGED IN THE ORDER OF SIGNAL LETTERS—Continued.

[Steel vessels in SMALL CAPITALS, Iron vessels in *italics*.]

Official No.	Signal letters.	Rtg.	Decks.	Masts.	Name of vessel.	Gross tonnage.	Net tonnage.	Length.	Breadth.	Depth.	When built.	Where built.	Home port (where permanent document issues).	Name of managing or principal owner.
76514	KCPV	Sch.	2	3	James Rothwell....	498	473	151.1	35.0	14.3	1884	Yarmouth, Me.....	Boston, Mass.....	Harrington, King & Co.
01705	KCQH	St. s.	1	3	Herman.....	410	229	131.3	29.9	12.2	1884	Bath, Me.....	San Francisco, Cal.	H. Lives & Co.
135800	KCHG	St. s.	3	2	<i>El Paso</i>	3,531	2,661	331.8	42.6	22.6	1884	Philadelphia, Pa....	New York, N. Y....	Southern Pacific Co.
106307	KCLR	Sch.	2	3	Allanwilde.....	477	393	153.9	34.0	12.2	1884	Verona, Me.....	Boston, Mass.....	Edwin Linn.
126260	KCRN	Sch.	1	3	Carrie C. Ware.....	185	165	105.4	28.7	8.4	1884	Cherryfield, Me....	Machles, Me.....	A. P. Ward.
3299	KCRQ	Sch.	1	3	Hertie Minor.....	273	230	130.3	32.5	6.8	1884	Fairhaven, Cal....	Eureka, Cal.....	F. O. Raven.
130317	KCRV	Sch.	1	3	Nettie Shipman....	338	287	118.3	35.0	10.0	1884	Port Jefferson, N. Y.	New York, N. Y....	W. C. Reid.
110655	KCSM	St. s.	1	0	<i>Relief</i>	204	102	112.0	22.5	12.6	1884	Philadelphia, Pa....	Eureka, Cal.....	Humboldt Lumber Mrs. Assn. North Alaska Salmon Co.
85868	KCSW	Dk.	2	3	George Curtis.....	1,837	1,680	240.7	42.4	25.2	1884	Waldoboro, Me....	San Francisco, Cal.	Southern Pacific Co.
135814	KCTD	St. s.	3	2	<i>El Dorado</i>	3,531	2,661	331.8	42.6	22.6	1884	Philadelphia, Pa....	New York, N. Y....	Edgar F. Luckenbach.
116029	KCVD	*Sch.	2	2	<i>Seneca</i>	2,208	2,070	253.7	42.0	24.6	1884	Chester, Pa.....	Philadelphia, Pa....	Henry W. Cook.
76550	KCVG	*Sch.	2	3	North West.....	616	569	146.4	34.0	16.9	1884	Baltimore, Md.....	do.....	A. D. Cummins.
145394	KCVJ	Sch.	2	3	T. W. Dunn.....	707	634	163.3	35.4	16.6	1884	Thomaston, Me....	do.....	N. Y., Phila. and Norfolk R. R. Co.
130328	KCVB	St. s.	1	0	<i>Norfolk</i>	211	105	116.3	23.0	12.0	1885	Wilmington, Del...	Cape Charles, Va...	J. Manohoster Haynes, Est. of.
130329	KCVT	Sch.	1	3	Nat Meader.....	278	224	119.8	29.8	10.3	1885	Wiscasset, Me.....	Bath, Me.....	Atlantic & Caribbean Steam Nav. Co.
150344	KCWD	St. s.	3	2	<i>Philadelphia</i>	2,520	1,900	300.0	35.0	20.6	1885	Philadelphia, Pa...	Wilmington, Del...	Gulf and Ship Island I. R. Co.
126278	KCWF	St. p.	1	0	<i>Cape Charles</i>	761	469	252.5	36.1	13.0	1885	Wilmington, Del...	Gulfport, Miss.....	Gulf and Ship Island I. R. Co.
3314	KDBG	St. s.	1	2	<i>Boltar</i>	234	117	127.1	23.2	9.6	1885	Philadelphia, Pa....	New York, N. Y....	Panama R. R. Co.
145403	KDBF	St. p.	1	0	T. C. Walker.....	786	702	200.0	38.8	9.0	1885	Stockton, Cal.....	San Francisco, Cal.	California Nav. and Improvement Co.
76578	KDBB	Sch.	1	2	John Magerty.....	235	223	129.3	28.7	9.0	1885	Tottenville, N. Y...	New York, N. Y....	Merritt & Chapman Derrick and Wrecking Co.
85891	KDCM	*Sch.	2	3	George R. Skolfield.	1,728	1,646	232.1	39.9	24.6	1885	Brunswick, Me.....	Boston, Mass.....	Seaboard Transp'n. Co.
76580	KDCP	Sch.	2	3	J. Manchester Haynes.	795	683	179.6	35.8	20.2	1885	Waldoboro, Me....	do.....	Chas. F. Webb.
81076	KDOW	*Sch.	2	3	Wm. J. Lermond. \odot	887	797	181.8	36.0	18.5	1885	Thomaston, Me....	New York, N. Y....	Winfield S. Pendleton.
3322	KDFB	St. s.	2	2	Deverly.....	1,413	1,012	222.9	35.7	22.2	1885	Baltimore, Md.....	do.....	Colonial Navigation Co.
123310	KDFC	St. s.	2	2	<i>Comal</i>	2,934	2,251	320.0	42.8	21.5	1885	Chester, Pa.....	do.....	Mallory S. S. Co.
135803	KDFH	*Sch.	1	3	Emily S. Haymore..	226	231	124.0	27.0	9.0	1884	Dennysville, N. J.	do.....	Valvoline Oil Co.
81080	KDFL	Sch.	1	3	William E. Downes..	753	638	164.0	37.3	18.0	1885	Bath, Me.....	New Haven, Conn.	E. H. Weaver.
126227	KDFJ	Sch.	1	3	Fannie and Fay.....	233	198	117.5	30.8	8.8	1885	New London, Conn.	Birmingham, Me...	Samuel W. Goss.
81094	KDFV	Ik.	2	3	W. B. Flint.....	835	746	178.4	35.4	17.7	1885	Bath, Me.....	Seattle, Wash.....	Alaska Fishermen's Packing Co.
91816	KDGQ	St. s.	2	2	<i>Mascotte</i>	884	520	195.5	30.0	19.6	1885	Philadelphia, Pa....	New Haven, Conn.	Peninsular and Occidental S. S. Co.
150365	KDGR	Sch.	1	2	Purltan.....	118	110	85.5	28.7	7.3	1896	Belfast, Me.....	S. W. Harbor, Me...	Clarence L. Lynam.
110688	KDOW	Sch.	1	2	Sarah E. Lee.....	103	74	83.2	23.0	8.6	1890	Essex, Mass.....	Fall River, Mass...	James P. Galligan, Jr.
123314	KDIIQ	Sch.	1	2	Carleton Bell.....	139	104	93.7	24.5	9.3	1890	Bath, Me.....	New Bedford, Mass.	John P. Praro.
110097	KDIIW	Sch.	2	3	Samuel Dillaway....	739	623	170.4	35.2	17.9	1890	do.....	Boston, Mass.....	Rogers & Webb.
110098	KDJF	St. s.	1	0	Sappho.....	275	137	149.8	28.8	9.5	1890	do.....	Portland, Me.....	Maine Cent. R. R. Co.
145410	KDJG	Sch.	1	2	Tom Reattle.....	140	133	93.7	28.3	7.4	1890	do.....	New Haven, Conn.	John Beattie, Est. of.
85921	KDJL	St. s.	1	2	Greenwood.....	165	144	114.0	31.0	9.0	1890	San Francisco, Cal.	San Francisco, Cal.	Greenwood S. S. Co.
130351	KDJN	St. p.	1	0	Point Comfort.....	629	468	190.0	33.0	9.0	1890	Camden, N. J.....	Perth Amboy, N. J.	Kingsburg S. S. Co.
130350	KDJQ	St. s.	3	0	<i>Newburgh</i>	1,033	741	200.0	32.0	11.0	1890	Philadelphia, Pa....	New York, N. Y....	Central Hudson Steamboat Co.
120040	KDJV	Sch.	1	2	Fortuna.....	145	138	102.0	29.0	8.3	1890	Fairhaven, Cal....	Seattle, Wash.....	Northern Codfish Co.
14447	KDLF	Sch.	1	2	Kennebec.....	187	157	103.7	27.4	9.4	1890	Brewer, Me.....	Calais, Me.....	Henry B. Eaton.
135580	KDLG	Sch.	2	4	Eva B. Douglas.....	1,063	910	194.0	40.5	18.3	1890	Bath, Me.....	New York, N. Y....	William A. Anderson.
150374	KDLP	Ik.	1	3	Planter.....	524	498	168.7	37.5	13.5	1890	Port Ludlow, Wash.	San Francisco, Cal.	Edw. E. Kentfield.
126376	KDML	St. s.	1	1	H. C. Howe & Co... I. A.	500	340	144.8	25.4	10.0	1890	Port Jefferson, N. Y.	New Haven, Conn.	Henry O. Rowe.
167178	KDMIH	St. s.	1	2	<i>El Monte</i>	3,531	2,661	331.8	42.6	22.0	1890	Philadelphia, Pa....	New York, N. Y....	John J. Waldhauser.
135897	KDMN	Sch.	1	2	Maine.....	190	181	105.4	28.0	8.5	1890	Bath, Me.....	Washington, D. C.	Southern Pacific Co.
91801	KDMP	Sch.	1	2	Portsmouth.....	214	107	116.3	23.0	12.0	1890	Wilmington, Del...	Cape Charles, Va...	James O. Carter.
160375	KDMQ	St. s.	1	0	<i>Alliance</i>	3,905	2,364	335.0	42.0	15.0	1896	Chester, Pa.....	New York, N. Y....	folk R. R. Co.
106443	KDNC	St. s.	3	2	<i>Cherokee</i>	2,530	1,906	264.0	43.0	18.8	1890	Philadelphia, Pa....	do.....	Clyde S. S. Co.
110190	KDNO	Ik.	1	3	S. N. Castle.....	514	464	155.8	35.1	13.7	1890	Port Blakely, Wash	San Francisco, Cal.	George A. Moore & Co.
128396	KDNV	Sch.	2	3	Childs Harold.....	781	674	179.6	30.0	18.1	1890	Bath, Me.....	New Haven, Conn.	Benedict-Moore Marine Co.
135471	KDPB	St. s.	1	0	John Garrett.....	118	79	90.4	19.4	11.1	1890	Newburgh, N. Y...	New York, N. Y....	James McWilliams Towing Line.
116137	KDPJ	St. s.	1	2	<i>Shavmut</i>	1,624	1,100	259.0	36.3	13.8	1879	Sunderland, Eng...	Philadelphia, Pa....	Southern S. S. Co.
95003	KDPV	St. s.	3	2	<i>Herman Winter</i>	2,625	1,768	271.8	41.0	19.2	1887	Philadelphia, Pa....	Boston, Mass.....	Eastern S. S. Corporation.
106456	KDQB	*Sch.	2	3	<i>Conemaugh</i>	1,774	1,714	254.0	40.5	24.3	1879	Liverpool, Eng.....	Port Arthur, Tex...	Gulf Refining Co.

SEAGOING VESSELS, ARRANGED IN THE ORDER OF SIGNAL LETTERS—Continued.

[Steel vessels in SMALL CAPITALS, Iron vessels in Italics.]

Official No.	Signal letters.	Rtg.	Decks.	Masts.	Name of vessel.	Gross tonnage.	Net tonnage.	Length.	Breadth.	Depth.	When built.	Where built.	Home port (where permanent document issues).	Name of managing or principal owner.
								Feet.	Feet.	Feet.				
126409	KDQC	Ga. s.	1	2	Chetco.....	103	98	83.6	27.4	7.2	1887	Benicia, Cal.....	San Francisco, Cal.	Benjamin J. Walters.
155135	KDQR	St. s.	3	2	<i>Olivette</i>	1,078	1,026	274.3	35.2	11.9	1887	Philadelphia, Pa....	New Haven, Conn.	Pennular and Occidental S. Co.
126413	KDQW	Sch.	2	4	Carrie A. Lane.....	802	703	178.2	35.9	17.3	1887	Bath, Me.....	New York, N. Y....	John B. Phillips.
130369	KDSM	St. s.	2	2	<i>Nueces</i>	3,367	2,465	328.0	44.2	21.2	1887	Chester, Pa.....	do.....	Malloy S. S. Co.
106484	KDSP	St. s.	1	2	Alcatraz.....	255	193	130.2	31.0	10.8	1887	San Francisco, Cal..	San Francisco, Cal..	L. E. White Lumber Co.
116163	KDTB	Sch.	1	2	Senator Sautsbury... <i>Homer Ramsdell</i>	107 1,181	77 822	86.6 225.0	23.3 32.5	9.0 11.8	1887 1887	Essex, Mass..... Newburgh, N. Y....	Boston, Mass..... New York, N. Y....	Frank D. McCarthy. Central Hudson Steamboat Co.
120900	KDVF	Sch.	1	3	Fred E. Sander.....	463	389	157.0	37.1	11.3	1887	Port Blakeley, Wash	San Francisco, Cal.	George E. Billings.
150405	KDVH	St. s.	3	2	<i>Parthian</i>	2,082	1,405	207.8	38.0	16.5	1887	Wilmington, Del....	Baltimore, Md.....	Merchants & Miners' Transportation Co.
150408	KDVL	Sch.	2	3	Phineas W. Sprague.	788	708	175.9	35.1	18.0	1887	Thomaston, Me....	Rockland, Me.....	Dinne & Elliott Co.
116170	KDVP	St. s.	1	2	SUSQUEHANNA.....	233	116	158.5	22.0	11.4	1887	Wilmington, Del....	Wilmington, N. C.	Ocean Fisheries Co.
130384	KDVQ	Ga. s.	1	2	Newark.....	162	88	93.5	27.2	7.5	1887	Bonicia, Cal.....	San Francisco, Cal..	Monterey Packing Co.
150410	KDVS	St. s.	1	2	Padena.....	300	235	141.0	31.1	10.4	1887	San Francisco, Cal..	do.....	Aldbon Lumber Co.
140876	KDVT	Sch.	1	3	Lizzie Vance.....	442	383	148.5	36.1	11.3	1887	Port Blakeley, Wash	do.....	B. H. Tietjen.
28110	KDWW	Sch.	1	3	Zampa.....	385	322	145.7	36.0	10.4	1887	Port Madison, Wash	do.....	J. R. Hanly Co.
135946	KDWB	Sch.	1	3	Esther Buhne.....	290	245	134.0	34.0	9.0	1887	Eureka, Cal.....	Eureka, Cal.....	H. H. Buhne.
91952	KDWI	Ga. s.	1	2	Monterey.....	126	119	90.5	28.0	7.5	1887	Bonicia, Cal.....	San Francisco, Cal..	Charles Anderson.
126452	KDWJ	Sch.	1	3	C. C. Wehrum.....	395	337	139.0	33.0	10.1	1887	Wilmington, Del....	New York, N. Y....	John F. Willbert.
76707	KFBL	Sch.	1	3	Jennie E. Righter... Mount Hope.....	647 1,105	565 969	171.0 204.0	35.4 42.4	14.0 10.7	1887 1887	Madison, Conn..... Camden, Mo.....	New Haven, Conn.. New York, N. Y....	Bonedict-Manson Marine Co. Winfield B. Pendleton.
130395	KFBP	St. s.	1	2	Noyo.....	310	229	150.0	33.2	10.5	1887	San Francisco, Cal..	San Francisco, Cal..	National S. S. Co.
3362	KFBR	St. s.	2	4	Bianche H. King... Ahen A.....	1,021 342	1,021 260	192.0 145.0	42.1 35.0	17.1 9.4	1883 1889	Bath, Me..... Fairhaven, Cal.....	New York, N. Y.... San Francisco, Cal..	Winfield B. Pendleton. Alaska Codfish Co.
85066	KFCO	Sch.	1	3	Glendale.....	296	261	142.2	34.0	9.0	1888	do.....	do.....	Do
76718	KFOL	St. s.	1	2	Jennie.....	127	69	99.5	22.3	8.6	1888	Bonicia, Cal.....	do.....	Alaska Packers' Assn.
116199	KFCV	*Sch.	1	2	<i>S. O. Co. of N. Y.</i> <i>No. 66</i>	589	589	162.1	30.1	14.4	1888	Chester, Pa.....	New York, N. Y....	Standard Oil Co.
106534	KFCW	Sch.	1	2	A. E. Whyland.....	130	90	89.8	24.1	9.6	1888	Essex, Mass.....	New Bedford, Mass.	Benjamin D. Cleveland
106541	KFDH	Sch.	1	3	Arthur V. S. Wood- ruff.....	193	155	105.6	27.1	10.3	1888	do.....	do.....	James A. Tilton.
85998	KFDS	Sch.	1	3	Grace Seymour.....	633	493	160.0	34.2	10.0	1888	Hadlyme, Conn.....	Crisfield, Md.....	J. W. Brooks, Jr.
95954	KFDT	Sch.	1	2	Herman F. Kimball... Mount Hope.....	125 880	100 440	84.0 163.1	26.5 18.8	7.1 11.5	1888 1888	Boothbay, Me..... Chelsea, Mass.....	Boston, Mass..... Providence, R. I....	Edward Bryant Co. Prov., Fall River and Newport Stmbl. Co.
76735	KFOJ	Sch.	1	3	John Peirce.....	405	353	147.0	34.3	10.0	1883	Bath, Me.....	New York, N. Y....	George E. Hammond.
116220	KFOL	St. s.	1	2	Starling.....	109	84	108.9	25.0	11.5	1888	East Boston, Mass..	Eastport, Me.....	C. H. Sibley.
92022	KFOR	St. s.	2	2	<i>Monmouth</i>	1,440	931	200.5	35.1	14.0	1888	Philadelphia, Pa....	New York, N. Y....	Central R. R. Co. of N. J.
140044	KFGS	St. s.	1	3	Lakme.....	529	404	176.8	38.8	12.0	1888	Port Madison, Wash	San Francisco, Cal..	Charles Nelson Co.
126562	KFGV	Ga. s.	1	2	Charles Levi Wood- bury.....	105	60	90.0	23.7	9.8	1888	Essex, Mass.....	Pl. Townsend, Wash.	Aurora Land Co.
76742	KFIH	Sch.	1	3	J. Frank Seavey.... Seneca.....	412 157	330 78	144.0 136.0	33.9 19.0	10.2 11.5	1888 1888	Bath, Me..... Boston, Mass.....	Boston, Mass..... New York, N. Y....	Maine Transportation Co. Michael Blasius.
116228	KFHD	St. s.	1	2	North Fork.....	322	244	157.3	33.7	10.5	1888	Fairhaven, Cal.....	San Francisco, Cal..	Charles Nelson Co.
130417	KFII	St. s.	1	2	Gladiator.....	163	111	110.6	22.0	11.5	1888	Boston, Mass.....	New York, N. Y....	Long Island R. R. Co.
86020	KFIIN	St. s.	1	0	Livingstone.....	2,134	1,622	281.0	41.0	20.0	1886	Wyandotte, Mich..	Detroit, Mich.....	William Livingstone.
141005	KFJD	St. s.	2	2	Lacey Mny.....	104	98	84.8	25.4	0.5	1888	Cherryfield, Me....	Mechanic, Me.....	D. H. Wilson.
76784	KGBB	Sch.	1	2	John Q. Ferguson... Jeremiah Smith....	129 409	122 330	105.2 143.9	21.0 35.0	7.0 10.3	1888 1888	Sharpton, Md..... New London, Conn.	Baltimore, Md..... New Haven, Conn..	R. Duke Wathen. E. H. Weaver.
76767	KGBV	Sch.	1	3	F. and T. Lupton... Inoquois.....	923 3,601	797 2,873	188.0 324.0	40.9 46.3	17.1 19.1	1888 1888	Wilmington, Del.... Philadelphia, Pa....	New York, N. Y.... do.....	Lytle & Terry (Inc.). Clyde S. Co.
120731	KGBW	St. s.	3	2	Oceanic Vanca.....	445	384	148.5	36.1	11.3	1888	Port Blakeley, Wash	San Francisco, Cal..	Charles Nelson Co.
100438	KGCN	St. s.	3	2	Richard Cronwell... Dorchester.....	118 2,537	112 1,875	98.5 261.0	20.5 40.0	0.0 15.3	1888 1889	Madison, Md..... Wilmington, Del....	Baltimore, Md..... do.....	Charles M. Striven. Merchants & Miners' Transportation Co.
151557	KGCB	Sch.	1	2	C. T. Hill.....	140	133	93.0	30.2	7.5	1889	San Francisco, Cal..	San Francisco, Cal..	Peter C. Lertora.
126539	KGDS	Sch.	1	2	Margaret.....	138	107	92.2	27.2	8.8	1889	Essex, Mass.....	New Bedford, Mass.	James F. Avery.
92076	KQFM	Sch.	1	2	Thames.....	447	360	160.5	23.0	8.3	1889	Philadelphia, Pa....	Wilmington, Del....	Const S. B. Co.
27335	KQFN	St. s.	1	1	Valkyrie.....	139	104	92.6	24.1	10.2	1889	Boothbay, Me.....	Portland, Me.....	John A. Cook Co.
101604	KQFP	Sch.	1	2	Nellie Dixon.....	111	68	101.9	23.4	9.1	1889	Boston, Mass.....	Boston, Mass.....	Leslie M. Akers.
130434	KQFV	Sch.	1	3	W. F. Jewett.....	474	407	155.7	37.7	12.0	1887	Port Ludlow, Wash.	San Francisco, Cal..	Gardiner Mill Co.
81160	KQFV	Sch.	1	2	White Wings.....	948	585	198.0	33.4	17.2	1889	Baltimore, Md.....	Philadelphia, Pa....	David Baird Co. (Inc.).
81210	KOHID	Sch.	2	3	restler.....	198	99	115.2	25.5	13.2	1889	Boston, Mass.....	New York, N. Y....	Long Island R. R. Co.
81244	KOHIV	St. s.	1	2	Niko.....	814	658	189.0	35.2	13.0	1889	Trenton, Mich.....	Chicago, Ill.....	Hamilton Transportation Co.
130433	KGDV	St. s.	1	2	Charles K. Schull... Iroquois.....	884 1,652	827 1,271	176.3 256.0	38.0 37.0	18.2 13.1	1889 1889	Camden, N. J..... Bath, Me.....	Philadelphia, Pa.... New York, N. Y....	Charles T. Megee. New York R. R. & Stmbl. Terminal Co.

† Composite.

SEAGOING VESSELS, ARRANGED IN THE ORDER OF SIGNAL LETTERS—Continued.

[Steel vessels in SMALL CAPITALS, Iron vessels in Italics.]

Official No.	Signal letters.	Rfg.	Decks.	Masts.	Name of vessel.	Gross tonnage.	Net tonnage.	Length.	Breadth.	Depth.	W b e n built.	Where built.	Home port (where permanent document issues).	Name of managing or principal owner.
150471	KGJQ	St. p.	2	0	PURITAN.....	4,593	3,075	Feet. 403.5	Feet. 52.5	Feet. 18.1	1889	Chester, Pa.....	Fall River, Mass....	New England S. S. Co.
90010	KGLL	Sch.	2	4	Henry S. Little.....	1,090	984	195.2	41.0	19.1	1889	Bath, Me.....	New York, N. Y....	George E. Hammond.
86046	KGLC	Sch.	1	4	Golden Shore.....	699	620	185.1	38.5	14.2	1889	Port Blakely, Wash	San Francisco, Cal..	Rolph Navigation Co.
130444	KGLD	St. s.	1	0	Transfer No. 10.....	217	108	114.0	23.0	11.0	1889	Wilmington, Del....	New Haven, Conn..	N. Y., N. H. and Hartford R. I. Co.
75200	KOLN	*Sch.	1	2	Mattie L. Johnson.....	598	574	176.0	36.3	14.0	1880	Boothbay, Me.....	Wilmington, Del....	Joseph Milligan.
106635	KOLS	St. s.	1	2	Texas.....	110	58	105.4	18.0	9.8	1889	Baltimore, Md.....	Baltimore, Md.....	Eastern Shore Development S. S. Co.
76523	KOLT	Sch.	1	3	Joel Cook.....	401	319	146.0	34.2	10.4	1889	Bath, Me.....	New York, N. Y....	George E. Hammond.
76825	KOLV	Sch.	1	2	Julia Frances.....	183	174	112.9	27.8	8.0	1889	Kennebunk Port, Me	Ellsworth, Me.....	John O. Whitney.
136004	KOLW	St. s.	1	3	El Mar.....	3,531	2,539	331.8	42.0	22.5	1889	New York, N. Y....	New York, N. Y....	Southern Pacific Co.
116145	KOMH	Bkn.	1	3	S. C. Wilder.....	604	557	168.8	37.3	14.0	1887	Port Blakely, Wash	San Francisco, Cal..	Alaska Salmon Co.
110831	KOML	St. s.	1	0	McAllister.....	140	70	95.9	22.6	11.3	1889	Brooklyn, N. Y....	New York, N. Y....	McAllister Bros.
126574	KOMP	St. s.	2	2	C. W. Morse.....	509	254	154.4	30.0	17.0	1889	Bath, Me.....	Bath, Me.....	James McAllister Bros.
141016	KOMQ	Sch.	2	4	Lydia M. Deering.....	1,224	1,063	204.7	41.1	21.1	1889do.....	Bath, Me.....	Gardiner G. Deering.
126570	KOMT	St. s.	3	2	Caracas.....	2,886	1,850	311.6	40.2	20.5	1889	Philadelphia, Pa....	Wilmington, Del....	Atlantic and Caribbean St. Nav. Co.
110833	KGMW	Sch.	1	3	Edith S. Cummins.....	641	544	174.5	37.5	13.3	1889	Thomaston, Me....	Philadelphia, Pa....	Thornton D. Hooper.
86005	KGND	Sch.	2	4	George M. Grant.....	1,254	1,148	211.8	40.3	17.8	1889	Westhaven, Conn..	New Haven, Conn..	Benedict-Manson Marine Co.
14487	KGNH	Sch.	1	2	Kate Darlington.....	135	128	97.8	28.0	7.1	1889	Baltimore, Md.....	Baltimore, Md.....	Thos. J. Hopkins.
141025	KGNM	Sch.	1	3	Longfellow.....	267	228	127.0	30.5	9.1	1889	Bath, Me.....	New Bedford, Mass.	Geo. M. Chase.
130479	KGNP	St. s.	1	0	Mandaty.....	1,120	407	272.0	44.1	12.0	1889	Wilmington, Del....	Erie, Pa.....	Erie Trust Co. (trustee).
130450	KGNQ	St. s.	1	0	New York.....	770	523	207.5	31.1	12.4	1889do.....	Capo Charles, Va....	Norfolk, Va. and Norfolk, N. C. Co.
141027	KGNS	St. s.	3	2	SARINE.....	3,328	2,478	314.0	46.2	20.3	1889	Chester, Pa.....	New York, N. Y....	Mallory S. B. Co.
110837	KGNW	Sch.	1	4	Robert Lewers.....	732	609	185.1	39.2	14.3	1889	Port Blakely, Wash	San Francisco, Cal..	Robert Lewers Co.
155173	KGPF	Sch.	2	4	O. H. Brown.....	1,051	959	187.2	41.3	16.9	1889	Bath, Me.....	Perth Amboy, N. J.	Joseph A. Brown.
141021	KGPII	St. s.	1	2	Defiance.....	265	127	122.0	22.2	14.2	1889	Camden, N. J.....	San Francisco, Cal..	Shipowners & Merchants Tugboat Co.
126597	KGPQ	St. s.	2	2	Dorothy Bradford.....	1,740	1,197	228.0	38.0	22.0	1889	Philadelphia, Pa....do.....	Cape Cod S. S. Co., Trustees.
3440	KGPT	Bkn.	2	3	Bruce Hawkins.....	614	546	162.0	35.0	10.0	1889	East Boston, Mass.	Philadelphia, Pa....	W. A. Finley.
109773	KGPV	Sch.	2	4	Augustus Well.....	1,221	1,111	203.0	40.9	21.5	1889	Waldoboro, Me....	Boston, Mass.....	Harrington, King & Co.
109882	KGQJ	Sch.	2	4	Allan H. Crosby.....	1,113	1,010	204.4	40.3	18.5	1889	Bath, Me.....	Portland, Me.....	Flenzer W. Clark.
92139	KGQI	Sch.	2	4	Margarite.....	1,553	1,407	234.0	40.1	20.8	1889do.....	Fall River, Mass....	Whitman Chase.
130597	KGQW	Sch.	1	2	Essex.....	110	84	88.7	23.8	10.2	1889	Essex, Mass.....	Gloucester, Mass....	Gorton-Pew Fisheries Co.
81246	KGRB	Sch.	1	3	Waltham.....	523	448	165.0	35.0	12.0	1889	Boston, Mass.....	Boston, Mass.....	Walter A. Turner.
136098	KGRG	Sch.	1	3	Edda.....	325	282	122.5	32.7	10.4	1889	Columbia Falls, Me.	Machias, Me.....	E. C. Lindsey.
109880	KGRH	Sch.	1	3	Annie D. Mitchell.....	463	397	145.3	34.1	11.9	1889	Madison, Conn....	New London, Conn.	Carros Barry.
126600	KGRJ	Sch.	1	3	Clifford I. White.....	305	259	122.2	32.5	10.4	1889	Harrington, Me....	Machias, Me.....	Everett I. White.
101015	KGRN	Sch.	1	4	Van Lear Black.....	634	546	169.3	35.8	12.9	1889	Baltimore, Md.....	Jacksonville, Fla....	I. Burton Davidson.
126603	KGRP	Sch.	2	4	Clara A. Donnell.....	1,177	990	203.8	41.1	20.0	1889	Bath, Me.....	Boston, Mass.....	George D. Rogers.
100457	KGRT	Sch.	1	4	Irving.....	070	014	176.0	37.8	14.4	1889	Port Blakely, Wash	San Francisco, Cal..	Clifton H. Kroil.
14488	KGRV	St. s.	3	2	Kansas City.....	3,670	2,163	327.0	45.0	18.8	1889	Chester, Pa.....do.....	San Francisco and Portland S. S. Co.
3141	KGSF	St. s.	1	2	Batler.....	153	104	108.4	22.0	9.4	1881	Philadelphia, Pa....	New York, N. Y....	Chas. F. McWilliams.
100459	KGSB	Sch.	1	3	Ira H. Ellis.....	305	284	123.0	28.0	8.6	1889	Rockland, Me.....	Boothbay, Me.....	J. H. Pinkham.
86070	KGSY	Bkn.	1	3	Gardiner City.....	475	451	169.0	39.0	12.0	1889	North Bend, Oreg..	San Francisco, Cal..	R. H. Swayne.
120791	KOTJ	Sch.	1	4	Florence Creadick.....	732	637	164.4	35.0	13.3	1890	Milton, Del.....	Philadelphia, Pa....	Wm. M. Lank.
27637	KOTR	St. s.	3	2	Roar City.....	3,468	2,164	330.2	43.2	22.3	1880	Chester, Pa.....	San Francisco, Cal..	San Francisco and Portland S. S. Co.
76863	KGTS	Bkn.	2	3	John S. Emery.....	919	893	167.7	35.7	22.1	1890	Boston, Mass.....	Boston, Mass.....	Ralph O. Emery.
100462	KGTW	St. s.	1	2	International.....	400	200	130.0	20.0	10.2	1890	Philadelphia, Pa....	Philadelphia, Pa....	Reading Co.
126606	KGVG	Sch.	1	3	Mark Pendleton.....	634	456	149.4	34.4	12.8	1890	Bath, Me.....	New York, N. Y....	Winfield B. Pendleton.
92153	KGYD	St. s.	1	2	Mara.....	278	139	117.2	23.0	15.7	1890	Camden, N. J.....	Philadelphia, Pa....	F. W. Munn.
100465	KGVF	St. s.	3	2	Indian.....	2,110	1,424	267.0	38.0	26.0	1890	Wilmington, Del....	Baltimore, Md.....	Merchants & Miners' Transportation Co.
155177	KGVW	St. s.	3	2	NORTHWESTERN.....	3,490	2,334	336.2	43.2	22.0	1889	Chester, Pa.....	Pt. Townsend, Wash	Alaska S. S. Co.
110312	KGVQ	*Sch.	1	2	Schuykill.....	841	824	180.5	35.0	16.0	1890	Perth Amboy, N. J.	Perth Amboy, N. J.	Thomas J. Souly.
130385	KGVF	St. s.	1	2	Nerlia.....	137	68	133.0	17.4	10.8	1887	Noank, Conn.....	Milwaukee, Wis....	G. W. Baker.
14494	KGVII	Bhp.	2	4	STAR OF SCOTLAND.....	2,698	2,233	300.2	43.1	24.2	1887	Port Glasgow, Scot.	San Francisco, Cal..	San Francisco Packers' Assn.
3401	KQWM	*Sch.	1	2	Brookside.....	841	824	180.5	35.0	16.0	1890	Perth Amboy, N. J.	Philadelphia, Pa....	Reading Co.
106715	KHBN	Sch.	1	2	Altana M. Jagger.....	132	125	102.4	22.0	7.8	1890	Wilmington, Del....	Providence, R. I....	Alfred J. Miller.
3460	KHBO	Sch.	1	2	Beelwood.....	841	824	180.5	35.0	16.0	1890	Perth Amboy, N. J.	Philadelphia, Pa....	Reading Co.
92171	KHBB	St. s.	2	2	MAVERICK.....	1,601	1,118	240.0	36.2	24.0	1890	Baltimore, Md.....	Los Angeles, Cal....	Maverick S. B. Co.
116320	KHVB	Sch.	1	2	Sunbeam.....	108	103	82.9	28.0	6.5	1890	Bath, Me.....	Bath, Me.....	James L. Spinney.
96039	KHCD	St. s.	3	2	H. M. Whitney.....	2,706	1,790	271.8	43.0	19.2	1890	Philadelphia, Pa....	Boston, Mass.....	Eastern S. S. Corporation.
130470	KHCN	*Sch.	2	3	Riverside.....	683	845	176.0	36.8	17.3	1890	Brooklyn, N. Y....	New York, N. Y....	Pennsylvania Coal Co.
126624	KHCQ	Sch.	2	4	Charles Davenport.....	1,297	1,167	199.2	41.8	20.8	1890	Bath, Me.....	Perth Amboy, N. J.	Eleanor W. Clark.
106731	KHCS	St. s.	1	0	Atkins Hughes.....	116	67	88.7	19.0	10.2	1890	Philadelphia, Pa....	Philadelphia, Pa....	A. S. Hughes' Son Towing & Trans. Co.
14497	KHCV	*Sch.	1	2	Kohlmoor.....	841	824	186.5	35.0	16.1	1890	Perth Amboy, N. J.do.....	Reading Co.
126628	KHDD	Sch.	2	4	Charles A. Campbell.....	1,658	1,493	228.3	40.4	21.6	1890	Bath, Me.....	Perth Amboy, N. J.	Lewis H. Pearce.

SEAGOING VESSELS, ARRANGED IN THE ORDER OF SIGNAL LETTERS—Continued.

[Steel vessels in SMALL CAPITALS, Iron vessels in *Italics*.]

Official No.	Signal letters.	Rig.	Decks.	Masts.	Name of vessel.	Gross tonnage.	Net tonnage.	Length.	Breadth.	Depth.	When built.	Where built.	Home port (where permanent document issues).	Name of managing or principal owner.	
150489	KIIDS	Sch.	2	4	Peroy Birdeall.....	1,127	894	101.0	39.0	17.6	1890	Wilmington, Del....	Perth Amboy, N. J.	Edward L. Holmes.	
136122	KIIFO	Sch.	1	3	Edward H. Blake....	544	484	154.7	34.6	13.0	1890	Millbridge, Me.....	Bangor, Me.....	Fred T. Hall.	
116326	KIIFJ	Sch.	1	3	Sadler O. Sumner....	672	588	176.7	37.5	14.1	1890	Thomaston, Me.....	Rockland, Me.....	Dunn & Elliot Co.	
106747	KIIFM	Slp.	1	1	Albert Baldwin....	123	117	86.0	27.2	7.3	1890	Essex, Mass.....	Gloucester, Mass....	Rockport Granite Co.	
106750	KIIFQ	Sch.	1	3	Addle P. McFadden..	251	109	125.2	30.1	8.1	1890	Bath, Me.....	Bath, Me.....	Fredk. J. Ilhukley.	
130479	KIIFT	St. s.	1	2	Nathan Hale.....	299	149	121.8	27.0	14.2	1890	New London, Conn..	New London, Conn..	Thomas Towhont Co.	
126947	KIIFW	St. s.	1	2	Daniel Willard.....	301	180	134.5	25.5	15.3	1890	Camden, N. J.....	Mobile, Ala.....	Morris Adeler.	
106756	KIIOO	Bk.	1	3	Albert.....	682	624	182.1	38.3	14.6	1890	Port Blakely, Wash.	San Francisco, Cal..	Ned Olson.	
126651	KIIOI	Sch.	1	3	Carro E. Look.....	530	457	154.0	35.2	12.0	1890	Rockland, Me.....	Rockland, Me.....	William T. Cobb.	
126632	KIIOK	Sch.	1	3	Seigwlok.....	605	473	165.3	30.1	13.2	1890	Thomaston, Me.....	New York, N. Y.....	William C. Reid.	
145349	KIIOG	Sch.	2	3	Thomas F. Pollard..	707	617	157.5	34.0	17.0	1890	Dennville, N. J....	do.....	Edwin Smith.	
106760	KIIOV	*Sch.	1	2	Alice.....	630	615	169.4	33.8	15.3	1890	Boston, Mass.....	Boston, Mass.....	New England Coal & Coke Co.	
92200	KIJD	Sch.	3	4	Major Plokanas....	984	873	184.2	37.9	12.1	1890	East Deerling, Me..	Portland, Me.....	Eizer W. Clark.	
76933	KIJJF	St. s.	1	0	BAY STATE.....	1,245	914	265.0	30.0	22.0	1890	Superior, Wis.....	Belfast, Me.....	White Oak Transport.	
126635	KIILJ	St. s.	3	2	City of Seattle.....	1,462	827	244.6	40.0	15.0	1890	Philadelphia, Pa....	New York, N. Y....	Pacific Coast Co.	
130493	KIILB	*Sch.	2	3	Edgewater.....	864	845	170.0	30.8	17.3	1890	Brooklyn, N. Y....	do.....	Pennsylvania Coal Co.	
116344	KIILT	St. s.	4	2	SECURANCA.....	4,033	2,806	321.3	45.3	17.4	1890	Chester, Pa.....	do.....	Securanea S. S. Corp.	
116340	KIIMC	Sch.	1	3	Sequola.....	341	324	150.0	35.0	11.0	1890	Fairhaven, Cal.....	San Francisco, Cal..	Union Fish Co.	
120894	KIIMD	Sch.	1	2	Florence A.....	154	126	96.5	27.4	7.2	1890	Cherryfield, Me....	Reedville, Va.....	Geo. H. New.	
120805	KIIML	Sch.	1	3	Francis Goodnow...	359	341	134.4	33.3	10.7	1890	Harbor View, Miss.	Boston, Mass.....	Francis G. Hoggs.	
141081	KIIMQ	Sch.	2	4	Lyman M. Law.....	1,300	1,154	211.1	40.3	18.1	1890	Westhaven, Conn...	New Haven, Conn...	Benedict-Manson Marine Co.	
130500	KIIMV	St. s.	2	2	MURRELL.....	311	155	125.0	25.0	14.7	1890	Camden, N. J.....	Boston, Mass.....	New England Coal and Coke Co.	
161003	KIIND	Sch.	1	4	King Cyrus.....	717	630	188.5	38.4	14.7	1890	Port Blakely, Wash.	San Francisco, Cal..	Joseph Knowland.	
27630	KIINF	St. s.	3	2	YUCATAN.....	3,525	2,317	330.2	43.2	22.3	1890	Chester, Pa.....	do.....	North Pacific S. S. Co.	
106774	KIINP	St. s.	3	2	Aigouquin.....	2,832	2,257	276.0	43.0	19.0	1890	Philadelphia, Pa....	New York, N. Y....	Clyde S. S. Co.	
116223	KIINV	St. s.	1	0	Touist.....	269	176	118.8	26.1	10.2	1888	Bath, Me.....	do.....	John H. Roberts.	
167283	KIINW	Sch.	1	3	Damletia and Joanna.....	330	273	132.5	31.8	10.0	1890	Yarmouth, Mo.....	Portland, Me.....	Horace M. Sargent.	
101005	KIIPJ	Bkn.	2	3	Kronlin.....	786	698	161.0	36.2	17.3	1890	Bath, Me.....	Boston, Mass.....	Ralph G. Emery.	
126675	KIIPN	Sch.	1	4	Carrier Dove.....	707	634	188.7	39.0	14.2	1890	Port Blakely, Wash.	San Francisco, Cal..	Nelson Andrews.	
126670	KIIP T	Sch.	1	3	Clara A. Phinney... St. Katherino.....	450 1,201	388 1,060	152.0 202.8	34.4 39.3	11.4 19.1	1890 1890	Bath, Me..... do.....	Mobile, Ala..... San Francisco, Cal..	Robert Bush. Red Salmon Canning Co.	
136155	KIIPV	St. s.	2	2	Elihu Thomson.....	896	448	105.1	28.0	20.6	1888	Newcastle, Eng.....	Tacoma, Wash.....	Charles H. Hardson.	
96077	KIILQ	Sch.	1	3	Harry W. Haynes... Henry Clay.....	295 841	250 824	129.3 186.5	31.0 35.0	9.8 16.0	1890 1890	Ellsworth, Me..... Perth Amboy, N. J.	Ellsworth, Me..... Philadelphia, Pa....	Ellsworth, Me..... Seattle, Wash.....	Whitcomb Haynes & Co. Reading Co.
96078	KIIPQ	*Sch.	1	2	J. M. Weatherwax... Planktank.....	384 699	305 611	140.0 27.8	27.8 31.0	11.4 11.0	1890 1890	Aberdeen, Wash.... Wilmington, Del....	Seattle, Wash..... Baltimore, Md.....	Northern Shipping Co. Baltimore & Chesapeake and Atlantic H. Co.	
130510	KIIPR	St. s.	1	0	PLYMOUTH.....	3,770	2,280	352.0	50.4	18.8	1890	Chester, Pa.....	Fall River, Mass....	New England S. S. Co.	
91966	KIIPY	St. s.	1	2	Bessie.....	640	626	168.0	33.7	15.1	1890	Boston, Mass.....	Boston, Mass.....	New England Coal & Coke Co.	
106787	KIIPZ	Sch.	1	2	Van.....	719	538	100.0	26.0	9.0	1887	Wilmington, Del....	New York, N. Y....	Miami B. S. Co.	
76911	KIIRB	Sch.	1	3	Azalea.....	344	327	160.0	35.0	11.0	1890	Eureka, Cal.....	Seattle, Wash.....	J. A. Matheson.	
106788	KIIRF	Sch.	1	3	J. E. du Blignon....	542	458	157.7	35.0	13.4	1890	Boston, Mass.....	Boston, Mass.....	W. A. Turner.	
116364	KIIRG	Sch.	1	4	Abbie Bowker.....	191	182	104.7	29.0	8.0	1890	Phillipsburg, Me...	Thomaston, Me.....	George Elliot.	
157285	KIIRJ	Sch.	1	4	Salvator.....	467	386	160.0	36.0	11.6	1890	Eureka, Cal.....	Seattle, Wash.....	L. H. by, McNeill & Libby.	
157280	KIIRK	Sch.	2	4	D. H. Rivers.....	1,072	968	190.8	38.7	19.1	1890	Thomaston, Me.....	Rockland, Me.....	George Elliot.	
81300	KIIRQ	Sch.	1	3	D. J. Sawyer.....	343	258	130.8	32.4	10.8	1890	Jonesport, Me.....	San Juan, P. R....	Incasio Fajardo.	
80116	KIIRV	Sch.	1	3	Winnegance.....	257	213	126.7	30.4	8.2	1890	Phillipsburg, Me...	Eastport, Me.....	B. N. Pike.	
130512	KIIBB	St. s.	2	4	George E. Walcott... Bozell.....	1,533 311	1,388 155	212.7 125.0	44.1 25.0	19.0 14.7	1890 1890	Bath, Me..... Camden, N. J.....	Boston, Mass.....	Thomas Clark. New England Coal and Coke Co.	
96085	KIIBM	Sch.	2	4	Honry J. Smith.....	1,108	998	199.1	38.8	10.2	1890	Thomaston, Me.....	New York, N. Y....	Edwin Smith.	
161643	KIIBN	St. s.	4	2	Vigilantia.....	4,115	2,934	321.8	45.2	10.5	1890	Chester, Pa.....	Savannah, Ga.....	Walker Armstrong & Co.	
80119	KIIBP	Sch.	1	3	Georgia Gilkey....	641	571	158.2	33.0	12.4	1890	Searsport, Me.....	Mobile, Ala.....	Jewett M. Scott.	
92245	KIIBQ	Sch.	1	2	Morris and Cliff... Shenandoah.....	132 3,406	125 3,184	84.2 209.7	26.5 49.1	7.2 19.9	1890 1890	Rockland, Me..... Bath, Me.....	Rockland, Me..... Perth Amboy, N. J.	Rockland, Me..... Limo Co.	
116370	KIIBT	*Sch.	3	3	St. Nicholas.....	841	824	186.5	35.0	10.0	1890	Perth Amboy, N. J.	Philadelphia, Pa....	Thomas J. Scully.	
116374	KIIBS	Sch.	1	2	Sadler.....	310	294	142.0	34.0	9.0	1890	Fairhaven, Cal.....	San Francisco, Cal..	O. E. Gordon.	
126821	KIIBD	Sch.	1	3	Fred B. Balano....	293	214	117.1	30.3	9.3	1890	St. George, Me.....	Eastport, Me.....	Gardiner Mill Co.	
141102	KIIBV	Sch.	1	3	Lizzie E. Dennison..	628	482	141.5	33.0	14.9	1890	East Deerling, Me..	Mobile, Ala.....	B. N. Pike.	
96089	KIIBW	Sch.	2	3	Margaret B. Rouss..	701	671	158.3	35.5	18.0	1890	Harrington, Me....	New York, N. Y....	John Swan.	
116378	KIIBX	Sch.	1	4	Spokane.....	630	570	183.0	38.5	13.2	1890	Port Blakely, Wash.	Port Townsend, Wash.	Puget Sound Commercial Co.	
76921	KIHWJ	St. s.	2	0	Jacob Paulsen.....	97	48	82.0	19.0	9.0	1890	Philadelphia, Pa....	Savannah, Ga.....	Propeller Tow Boat Co.	
141106	KIHWN	Sch.	1	4	Laura C. Anderson..	960	766	183.2	38.5	17.0	1891	Bath, Me.....	Philadelphia, Pa....	A. D. Cummins.	
110687	KIHWQ	Sch.	1	3	Robert A. Snyder... City of Seattle.....	376 1,462	302	138.4 827	33.1 40.0	10.0 15.0	1891 1890	Millford, Del..... Philadelphia, Pa....	do.....	George May.	

SEAGOING VESSELS, ARRANGED IN THE ORDER OF SIGNAL LETTERS—Continued.

[Steel vessels in SMALL CAPITALS, Iron vessels in *Italics*.]

Offical No.	Signal letters.	Rlg.	Decks.	Masts.	Name of vessel.	Gross tonnage.	Net tonnage.	Length.	Breadth.	Depth.	W h o n built.	Where built.	Home port (where permanent document issues).	Name of managing or principal owner.
								<i>Feet.</i>	<i>Feet.</i>	<i>Feet.</i>				
141112	KJHI	Sch.	1	3	Lucey	309	294	142.0	34.0	0.0	1890	Fairhaven, Cal.	Juneau, Alaska.	G. W. Palmer.
145568	KJBL	St. s.	1	2	Trifton	259	129	114.5	26.5	14.5	1890	Boston, Mass.	Norfolk, Va.	Lamberts Point Tow-boat Co.
110891	KJDQ	Sch.	2	4	Rob Roy	765	684	171.0	38.0	17.3	1891	Camden, N. J.	Philadelphia, Pa.	George Warner.
96695	KJBS	Sch.	1	2	Henry Seymour	169	160	91.0	30.7	8.3	1890	Tottenville, N. Y.	New York, N. Y.	Merritt & Chapman Dorrick and Wrecking Co.
145570	KJBT	Sch.	1	3	Tota	631	535	172.9	35.2	13.1	1891	Bath, Mo.	Mobile, Ala.	J. M. Scott.
81310	KJBV	St. s.	1	0	Lexington	1,248	697	246.0	46.0	15.5	1891	Wilmington, Del.	New York, N. Y.	Colonial Navigation Co.
92254	KJBW	Sch.	1	2	Mary E. Lynch	185	158	98.7	28.6	8.5	1890	Newcastle, Mo.	Deer Isle, Me.	Geo. E. Robbiss.
86151	KJCG	St. p.	1	0	Gay Head	701	443	203.0	34.0	11.0	1891	Philadelphia, Pa.	New Bedford, Mass.	N. B., M. V. and Nantucket St. H. Co.
141116	KJCH	Sch.	1	2	Lizzie Griffin	107	71	95.3	24.0	10.0	1891	Essex, Mass.	Bangor, Me.	Alfonzo D. Jones.
136173	KJCL	St. s.	1	2	Edgar F. Luckenbach	272	130	120.2	25.0	14.0	1891	Camden, N. J.	New York, N. Y.	Edgar F. Luckenbach.
108804	KJCM	St. s.	1	2	Asher J. Hudson	136	68	92.0	21.0	10.0	1891 do.	Wilmington, Del.	Hudson Transportation Co.
145571	KJCN	Sch.	1	3	Thomas J. Shryock	173	164	117.4	23.7	7.7	1891	Bethel, Del. do.	William J. Insley.
126702	KJCQ	St. s.	1	4	Charles F. Crocker	855	762	204.0	40.0	15.0	1890	Alameda, Cal.	San Francisco, Cal.	Sanders & Kirschmann.
167290	KJCR	Sch.	1	3	Donna T. Briggs	204	168	111.2	29.3	8.0	1891	Mystic, Conn.	Providence, R. I.	James McCall.
130526	KJCV	St. s.	1	0	Concord	1,248	697	240.0	46.0	15.5	1891	Wilmington, Del.	New York, N. Y.	Colonial Navigation Co.
86131	KJDM	Sch.	1	2	Gallice	354	328	132.5	33.5	12.7	1891	Berleza, Cal.	San Francisco, Cal.	Union Fish Co.
81313	KJDN	St. s.	2	2	Bellingham	333	249	136.0	20.0	10.0	1891	Portland, Oreg.	Seattle, Wash.	Puget Sound Navigation Co.
92265	KJDP	Sch.	1	3	Millie R. Bohannon	680	570	162.5	36.0	13.2	1891	Milford, Del.	Philadelphia, Pa.	Jonas Steelman.
81316	KJDQ	Sch.	1	3	William H. Sumner	572	489	165.0	35.5	13.0	1891	Camden, Mo.	New York, N. Y.	Daniel J. Leary.
106335	KJFB	St. s.	2	3	AMERICA	2,171	1,748	274.7	42.2	13.0	1889	Buffalo, N. Y.	Duluth, Minn.	North America S. S. Co.
3467	KJFC	St. s.	2	3	BRAZIL	2,180	1,655	271.1	40.2	21.0	1890 do. do.	Do.
140930	KJFD	St. s.	2	2	LACKAWANNA	2,015	1,595	260.0	39.2	21.0	1888	Cleveland, Ohio.	Buffalo, N. Y.	Lackawanna S. S. Corp.
116235	KJFH	St. s.	2	2	SCRANTON	2,015	1,595	260.0	39.2	21.0	1888 do. do.	Do.
106748	KJFL	St. s.	1	1	SOUTH AMERICAN	276	188	160.0	24.0	12.1	1890	Wilmington, Del.	Port Arthur, Tex.	Texas Co.
120833	KJFM	Sch.	2	4	Fanny C. Bowen	1,007	892	202.2	38.2	16.2	1891	Bath, Mo.	Fall River, Mass.	Joseph A. Bowen.
76743	KJFN	St. s.	1	0	Observation	122	83	92.4	17.8	9.2	1888	Brooklyn, N. Y.	New York, N. Y.	John P. Roberts.
86134	KJFW	Sch.	1	2	Gladiator	112	75	92.0	24.3	10.0	1891	Essex, Mass.	Cashino, Me.	T. M. Nicholson.
145575	KJGB	Sch.	1	3	Thomas Winsmore	435	391	144.4	34.2	10.0	1891	Milton, Del.	Philadelphia, Pa.	Thomas Winsmore.
119774	KJGC	St. s.	1	2	Robert Mills	2,070	1,712	256.0	40.2	23.5	1888	Buffalo, N. Y.	Detroit, Mich.	John M. Shackett.
136182	KJGH	Sch.	1	3	Eln L. Davenport	543	470	151.4	34.4	12.0	1891	Bath, Me.	Boston, Mass.	Charles F. Webb.
145578	KJGR	Sch.	1	3	Thomas H. Lawrence	374	322	134.7	33.3	11.0	1891	Boston, Mass. do.	Francis G. Boggs.
81267	KJGW	St. s.	1	2	Walter Adams	271	175	133.0	24.3	12.8	1890	Nonak, Conn.	Newport, R. I.	Atlantic Phosphate & Oil Corporation.
129719	KJHD	St. s.	3	2	Concilio	3,724	2,640	320.5	47.0	21.2	1891	Chester, Pa.	New York, N. Y.	Mallory B. S. Co.
86133	KJHC	Sch.	1	3	Greenleaf Johnson	390	322	141.5	35.0	12.6	1891	Bridgeport, Conn.	Perth Amboy, N. J.	Randolph Longstreet.
136197	KJLB	Sch.	1	4	Ethel Zane	498	407	165.0	35.5	11.8	1891	Eureka, Cal.	San Francisco, Cal.	B. H. Tietjen.
136138	KJLW	St. s.	4	2	Essex	3,018	2,165	205.0	40.0	15.4	1890	Philadelphia, Pa.	Baltimore, Md.	Morhants & Miners' Transportation Co.
126732	KJMB	Sch.	1	3	Charles L. Rohde	215	186	125.2	23.8	8.4	1891	Sharptown, Md.	Washington, D. C.	William F. Weinsatt.
136199	KJMP	Sch.	2	4	Eagle Wing	1,232	1,070	219.7	40.1	20.8	1891	Kennebunk Port, Me.	New York, N. Y.	Thomas B. Morgan.
136201	KJMT	Sch.	1	2	Eva May	128	130	100.5	27.8	7.7	1891	Milbridge, Me.	Crisfield, Md.	J. W. Simmons.
76897	KJMW	St. s.	1	2	J. C. Ford	669	383	172.0	32.0	12.0	1889	Grand Haven, Mich.	Detroit, Mich.	Nipigon Transit Co.
106825	KJNB	Sch.	1	2	Annie and Heuben	128	122	87.1	24.4	0.8	1891	Bath, Me.	Deer Isle, Me.	John L. Goss.
3500	KJND	Sch.	2	4	Hayard Barnes	1,005	954	190.0	38.0	18.2	1891	New London, Conn.	New Haven, Conn.	Hendrot-Manson Marine Co.
92304	KJNF	Sch.	1	4	Meteor	600	518	177.3	35.4	13.5	1891	Port Blakely, Wash.	San Francisco, Cal.	John A. Hooper.
128142	KJNL	Oa. s.	1	2	Albatross	20	25	67.2	16.0	4.4	1887	Oxford, Md.	New York, N. Y.	Thomas J. Howard.
126741	KJNP	St. s.	2	3	COSTA RICA	1,783	1,166	221.5	36.0	10.3	1891	Chester, Pa. do.	Pacific Mail S. S. Co.
76952	KJNT	Sch.	2	4	John Twoly	1,010	908	193.2	39.0	20.3	1891	Newburyport, Mass.	Philadelphia, Pa.	A. D. Cummings.
161055	KJNT	St. s.	1	2	Victorian	1,503	809	242.3	36.0	15.5	1891	Portland, Oreg.	Pt. Townsend, Wash.	E. State of W. D. Hoilus.
110910	KJNW	Sch.	1	3	Roy Somers	314	298	140.0	34.0	0.0	1891	Fairhaven, Cal.	San Francisco, Cal.	B. H. Tietjen.
106834	KJPS	St. s.	1	0	BAY VIEW	1,399	1,075	265.0	38.0	24.0	1891	West Superior, Wis.	Helfast, Me.	White Oak Transpn. Co.
136205	KJPV	St. s.	1	0	BAY PORT	1,399	1,075	265.0	38.0	24.0	1891 do. do.	Do.
92310	KJPW	Sch.	1	3	Mary E. Olys	224	212	108.5	20.0	8.4	1891	Bath, Me.	Bath, Me.	Frank A. Small.
92291	KJQL	St. p.	1	2	May Flower	778	528	202.5	22.5	10.4	1891	Chelsea, Mass.	Boston, Mass.	Nantasket Beach Steamboat Co.
3508	KJQR	Sch.	2	4	Benjamin A. Van Brunt	1,191	1,132	106.1	41.2	18.1	1891	Bath, Mo.	Perth Amboy, N. J.	Vadin Curtis.
141150	KJRB	Sch.	2	3	Laguna	385	328	125.2	23.0	14.0	1891	Port Jefferson, N. Y.	New York, N. Y.	Edward P. Bayles.
86157	KJRF	Sch.	1	2	Grace P. Willard	107	101	88.0	33.6	6.9	1891	West Mystic, Conn.	Providence, R. I.	Charles E. Fimit.
141152	KJRL	Sch.	2	4	Lucinda Sutton	1,484	1,330	225.0	40.9	18.4	1891	Westhaven, Conn.	Boston, Mass.	H. A. O'Brien.
13222	KJRI	Sch.	2	4	Ella M. Willey	811	735	184.0	37.8	17.2	1891	Thomaston, Me.	Rockland, Me.	George Elliot.
136540	KJRO	Sch.	1	4	Prosper	605	512	177.0	38.5	13.5	1891	Port Blakely, Wash.	San Francisco, Cal.	Joseph A. Oliver.
110930	KJRT	Sch.	3	3	Gladys	720	649	163.5	35.0	17.3	1891	East Deering, Me.	New York, N. Y.	Transportation Co. of America.

SEAGOING VESSELS, ARRANGED IN THE ORDER OF SIGNAL LETTERS—Continued.

(Steel vessels in SMALL CAPITALS, Iron vessels in *italics*.)

Offical No.	Signal letters.	Rig.	Decks.	Masts.	Name of vessel.	Gross tonnage.	Net tonnage.	Length.	Breadth.	Depth.	When built.	Where built.	Home port (where permanent document issues).	Name of managing or principal owner.
96126	KJRV	Sch.	1	3	Henry H. Chamberlain.	245	204	Feet. 122.3	Feet. 30.6	Feet. 8.4	1891	Phippsburg, Me.	Boston, Mass.	A. P. Colwell.
141157	KJ8C	Sch.	1	3	Leora M. Thurlow.	213	178	100.8	29.0	8.3	1891	Bath, Me.	Machias, Me.	C. A. Small.
157317	KJ8G	Sch.	1	3	Daisy Farlin	466	384	161.6	34.2	11.3	1891	do	Bath, Me.	Fred'k J. Hinkleley.
92364	KJ8Q	Sch.	1	3	Mary and Anna Beswick.	149	100	95.0	27.0	6.0	1891	Millford, Del.	Washington, D. C.	W. A. Wintatt.
81338	KJBR	Sch.	1	3	William T. Parker.	178	169	105.0	28.0	7.0	1891	do	Philadelphia, Pa.	E. G. Taulane.
126780	KJTM	Sch.	1	3	Charlotte W. Millor.	295	248	128.0	32.8	9.0	1891	Waterford, Conn.	Providence, R. I.	Alfred J. Miller.
106567	KJTB	Sch.	1	2	Ambrose Snow	80	76	82.5	21.5	9.8	1888	Brooklyn, N. Y.	New York, N. Y.	United N. Y. Sandy Hook Pilots' Assn.
86174	KJVF	Sch.	1	3	George E. Dudley	407	387	148.0	35.0	11.0	1891	Madison, Conn.	New Haven, Conn.	Benedict-Munson Marine Co.
81349	KJVL	Sch.	1	4	W. H. Talbot	816	743	188.6	40.2	15.1	1891	Port Blakeley, Wash.	San Francisco, Cal.	George E. Billings.
159532	KJVM	Bk.	2	3	Pactolus	1,673	1,664	223.7	41.2	24.0	1891	Bath, Me.	do	Naknek Packing Co.
92376	KJWQ	Bkn.	2	3	Mabel I. Meyers	750	668	163.4	34.5	17.3	1891	Sourport, Me.	Belfast, Me.	Clarence N. Meyers.
145601	KJWB	Sch.	2	4	Three Marys	1,151	1,024	193.7	40.0	17.5	1891	Bath, Me.	New York, N. Y.	J. B. Manning.
110950	KJWF	Sch.	1	2	Rogina	114	00	87.8	25.5	7.0	1891	Machias, Me.	Machias, Me.	W. H. Lewis.
81350	KJWN	Sch.	2	3	West Point	1,213	1,168	220.0	38.7	22.3	1860	Glasgow, Scotland.	New York, N. Y.	Edgar F. Luckenbach.
141175	KJWV	Sch.	1	3	Levin J. Marvel	183	174	125.5	23.8	7.5	1891	Bothel, Del.	Seaford, Del.	Daniel J. Fooks.
92226	KLBC	St. s.	2	2	MACKINAW	2,573	2,005	270.0	41.0	24.0	1890	West Bay City, Mich.	San Francisco, Cal.	Robert Dollar Co.
96137	KLBD	Sch.	1	2	Hazel Dell	167	112	93.8	23.4	8.5	1891	East Blue Hill, Mo.	Boston, Mass.	William White.
96139	KLBM	Sch.	1	2	Harvard	112	76	95.4	23.6	10.4	1891	Essex, Mass.	Glocester, Mass.	Orlando Merchant.
136283	KLBR	Sch.	1	2	Edith M. Prior	111	78	90.8	23.4	9.7	1891	do	New York, N. Y.	Chesbro Bros.
108899	KLBS	Sch.	1	4	Alce Cooke	782	722	185.0	39.0	15.4	1891	Port Blakeley, Wash.	San Francisco, Cal.	Alce Cooke Co.
161672	KLBT	Sch.	1	2	Volna	135	110	87.0	25.6	7.6	1891	North Bend, Ore.	Seattle, Wash.	E. M. Hackland.
139255	KLBU	Sch.	1	3	Consliffe	444	342	149.5	33.1	12.3	1891	Bucksport, Me.	Mobile, Ala.	Walter Wrightson.
96142	KLCH	St. s.	2	2	Homer	501	331	140.0	33.8	17.0	1891	Handon, Ore.	San Francisco, Cal.	Pacific Coast S. S. Co.
92389	KLCM	Bkn.	2	3	Maudie Swan	776	648	160.0	36.1	14.5	1892	Camden, Mo.	New York, N. Y.	Holls I. Higgins.
77091	KLCR	Sch.	1	2	Judique	121	89	98.2	24.0	10.8	1891	Essex, Mass.	Eastport, Me.	M. C. Holmes Canling Co.
92391	KLDB	St. s.	1	0	MAINE	2,395	1,505	392.7	44.0	17.5	1891	Wilmington, Del.	New London, Conn.	New England S. S. Co.
126821	KLDC	Sch.	1	3	Charles H. Wilson	345	328	150.0	35.0	11.0	1891	Fairhaven, Cal.	Seattle, Wash.	Pacific Coast Codfish Co.
77004	KLDI	St. s.	3	2	North East	1,061	1,035	200.0	38.0	17.5	1891	Wilmington, Del.	Philadelphia, Pa.	Henry W. Cook.
106908	KLDD	Sch.	1	3	Adella T. Carleton.	217	208	111.0	28.4	11.0	1892	Rockport, Me.	Rockport, Me.	Ralph W. Carleton.
86189	KLDE	Sch.	1	2	Gov. Russell	135	129	94.0	25.0	10.4	1892	Essex, Mass.	Provincetown, Mass.	Joseph Crowell.
130381	KLDF	St. s.	1	0	NEW HAMPSHIRE	2,395	1,605	392.7	44.0	17.5	1892	Wilmington, Del.	New London, Conn.	New England S. S. Co.
96160	KLDM	Sch.	1	2	Hiram Lowell	127	95	95.5	24.0	11.0	1892	Glocester, Mass.	Castine, Me.	Thomas M. Nicholson.
96161	KLDN	Sch.	1	2	Harriet C. Whitehead.	222	211	119.6	31.3	8.0	1892	Waterford, Conn.	Providence, R. I.	Alfred J. Miller.
145017	KLFR	St. s.	1	2	Theresa	61	33	82.0	15.2	8.8	1892	Brooklyn, N. Y.	New York, N. Y.	J. Daniel Gully.
141201	KLGD	Sch.	1	3	Louise	345	328	150.0	35.0	10.0	1892	Fairhaven, Cal.	San Francisco, Cal.	Gardner Mill Co.
110971	KLGF	St. s.	2	0	RICHARD PECK	2,900	1,819	393.3	48.0	17.8	1892	Wilmington, Del.	New London, Conn.	New England S. S. Co.
106901	KLGB	Sch.	1	2	Sally Purnell Beswick.	125	119	85.0	25.5	6.0	1892	Millford, Del.	Reedville, Va.	Robert C. Wilson.
126860	KLGW	St. p.	1	2	Clermont	293	203	164.0	25.3	10.0	1892	Brooklyn, N. Y.	New York, N. Y.	James H. Campbell.
106938	KLHD	St. s.	2	2	DOLPHIN	824	498	213.0	32.0	15.0	1892	Wilmington, Del.	Pt. Townsend, Wash.	Alaska S. S. Co.
165228	KLHM	Bk.	2	4	Olympio	1,469	1,353	224.4	41.2	21.3	1892	Bath, Me.	San Francisco, Cal.	North Alaska Salmon Co.
81380	KLHP	Sch.	1	4	Wm. Bowden	778	695	185.0	33.8	15.4	1892	Port Blakeley, Wash.	do	George E. Billings.
129993	KLHQ	St. p.	1	2	Frank Jones	1,634	1,078	233.2	36.3	13.8	1892	Bath, Me.	New York, N. Y.	Hudson Navigation Co.
169340	KLHR	Sch.	2	4	Agnes Manning	988	870	189.0	40.0	18.2	1892	Camden, N. J.	Philadelphia, Pa.	Ames Hirdsall, Jr.
120907	KLHW	St. s.	2	2	Ramos	843	638	190.0	28.2	20.0	1885	Newcastle, Eng.	New York, N. Y.	Ston Daenhower & Co. (Inc.)
126920	KLJC	St. s.	1	2	Chelsea	661	416	140.4	34.2	10.8	1892	Wilmington, Del.	New London, Conn.	Norwich and N. Y. Propeller Co.
160365	KLJD	St. s.	4	2	PERU	3,391	2,135	336.0	45.0	19.4	1892	San Francisco, Cal.	New York, N. Y.	Pacific Mail S. S. Co.
81383	KLJH	Sch.	1	3	William H. Davenport.	250	214	123.5	30.5	8.6	1892	Phippsburg, Me.	Boston, Mass.	A. F. McIntire.
96180	KLJP	Sch.	1	2	Harvester	100	70	90.4	23.0	0.0	1892	Essex, Mass.	Eastport, Me.	Fred Primo.
155232	KLJQ	Sch.	1	3	Ottville Ford.	261	217	130.0	31.0	0.0	1892	Fairhaven, Cal.	San Francisco, Cal.	Pacific States Trading Co.
150509	KLJR	Sch.	1	3	Prosper	241	229	128.0	32.0	8.0	1892	Porshbakers Mill, Ore.	do	Alaska Packers' Assn.
141221	KLJS	Sch.	1	3	Lizzie A. Williams.	188	170	125.0	23.7	7.5	1892	Bothel, Del.	Wilmington, Del.	James T. Williams.
126921	KLME	Sch.	1	3	Corra M.	143	130	97.8	26.5	7.8	1892	Cherryfield, Me.	Machias, Me.	Joel Hinkleley.
136328	KLMO	Sch.	2	4	Edwin R. Hunt	1,132	1,005	191.8	38.0	10.4	1892	Bath, Me.	Bath, Me.	Gardiner G. Deoring.
155235	KLMP	Sch.	1	3	Oscar G.	230	193	128.3	29.2	10.0	1892	Seranton, Miss.	Mobile, Ala.	J. M. Scott.
111005	KLMT	Sch.	1	3	H. T. Rundlatt	271	211	124.6	32.1	8.7	1892	Wisnasset, Me.	Haltimore, Md.	Charles M. Straven.
77089	KLNV	Sch.	2	4	James W. Elwell	1,192	1,080	190.4	39.0	18.3	1892	Ithaca, Me.	Portland, Me.	Eleanor W. Clark.
77070	KLNW	Bkn.	1	4	June L. Stanford.	970	801	215.5	41.0	17.0	1892	Fairhaven, Cal.	San Francisco, Cal.	S. E. Slado.
130338	KLNB	Sch.	1	2	Elector	110	84	95.4	24.0	10.4	1892	Essex, Mass.	New Bedford, Mass.	Luz D. Oliveira.

SEAGOING VESSELS, ARRANGED IN THE ORDER OF SIGNAL LETTERS—Continued.

(Steel vessels in SMALL CAPITALS, Iron vessels in *italics*.)

Official No.	Signal letters.	Rig.	Decks.	Masts.	Name of vessel.	Gross tonnage.	Net tonnage.	Length.	Breadth.	Depth.	When built.	Where built.	Home port (where permanent document issues).	Name of managing or principal owner.
								<i>Feet.</i>	<i>Feet.</i>	<i>Feet.</i>				
86230	KLND	Hgn.	1	2	Geneva.....	495	451	150.0	36.3	14.0	1892	Bienicia, Cal.....	San Francisco, Cal..	California South Sea Navigation Co.
155227	KLNJ	Sch.	1	3	O. M. Kellogg.....	393	331	150.0	35.0	11.8	1892	Fairhaven, Cal.....	do.....	Clifton H. Kroll.
120623	KLNR	Sch.	1	2	F. R. Sharp.....	199	189	124.3	23.0	8.7	1892	Tottenville, N. Y....	New York, N. Y....	Merritt & Chapman Devick and Wrecking Co.
130616	KLPD	St. s.	4	3	NEW YORK.....	10,798	4,643	517.0	63.6	22.0	1888	Clydebank, Scot.....	do.....	International Mercantile Marine Co.
150017	KLPC	St. s.	4	3	PHILADELPHIA.....	10,786	4,577	517.0	63.3	22.0	1889	do.....	do.....	do.
120926	KLPD	St. s.	3	2	FLORIDA.....	1,566	1,052	230.0	35.5	18.5	1887	Pt. Glasgow, Scot...	Port Arthur, Tex...	Texas Co.
136354	KLPG	St. s.	1	2	Excelsior.....	526	261	175.5	35.0	13.0	1893	Eureka, Cal.....	Portland, Oreg.....	Oregon Marine Co.
141257	KLPH	Sch.	1	3	Laylala M. Snow.....	354	292	133.0	31.7	10.9	1893	Rockland, Mo.....	Rockland, Mo.....	A. E. Wingfield.
86242	KLPN	Sch.	1	3	Graco G. Bennett.....	210	199	135.5	23.0	7.5	1893	Bethel, Del.....	Seaford, Del.....	Daniel J. Fooks.
145639	KLPO	Sch.	1	3	Thelma.....	525	449	157.3	35.6	13.2	1893	Rockland, Mo.....	Stonington, Mo.....	Geo. H. Sheppard.
3576	KLQB	Sch.	1	2	Hill Nye.....	80	76	82.0	24.3	0.6	1893	Madison, Md.....	Cape Charles, Va....	E. D. Brasuro.
111022	KLQF	St. s.	1	2	Isabelle.....	318	226	130.5	27.0	10.0	1893	Alameda, Cal.....	Seattle, Wash.....	Puget Sound Navigation Co.
92502	KLQG	Gr. s.	1	2	Magnerie Haskins.....	101	70	92.4	24.8	9.4	1893	Essex, Mass.....	Gloucester, Mass....	Reuben Cameron.
110593	KLQT	Sch.	1	2	Senator.....	110	74	94.8	24.5	10.2	1893	do.....	do.....	Cunningham & Thompson Co.
77093	KLRD	Sch.	1	3	John A.....	282	235	131.7	32.0	0.8	1893	Eureka, Cal.....	Seattle, Wash.....	Pacific Coast Codfish Co.
120601	KLRF	St. s.	1	2	Chief.....	226	163	102.0	23.0	10.5	1893	Wilmington, Del...	New York, N. Y....	J. F. Monahan.
107010	KLRG	Shp.	3	3	Aryan.....	2,123	1,030	248.0	42.2	17.4	1893	Phippsburg, Mo.....	Hoston, Mass.....	Eugene P. Carver.
120954	KLSD	Sch.	1	3	Clarence A. Holland.....	200	179	120.5	23.9	8.2	1893	Bethel, Del.....	Seaford, Del.....	George B. Inley.
100505	KLSE	Sch.	1	2	Indiana.....	122	88	106.0	24.4	10.0	1893	Essex, Mass.....	New Bedford, Mass..	J. O. Amarantes.
77106	KLSE	Sch.	1	3	James H. Hargrave.....	184	138	128.0	23.0	0.8	1893	Sharptown, Md.....	Baltimore, Md.....	C. C. Paul & Co.
120932	KLSG	Sch.	1	4	C. S. Holmes.....	430	376	162.8	37.0	11.5	1893	Port Blakeley, Wash	Seattle, Wash.....	Ellon M. Hackland.
110599	KLTH	Sch.	1	1	S. O. Co. of N. Y., No. 58.....	1,643	1,599	249.0	37.0	20.0	1893	Chester, Pa.....	New York, N. Y....	Standard Oil Co. (N. Y.)
86269	KLTC	St. s.	4	2	GLoucester.....	2,541	1,976	272.7	42.0	16.0	1893	Sparrows Point, Md.	Baltimore, Md.....	Merchants & Miners' Transportation Co.
02556	KLTD	Sch.	1	3	Margaret B. Roper.....	414	357	148.1	31.1	10.4	1893	Bath, Mo.....	New York, N. Y....	Louis Martin.
130643	KLTE	Sch.	1	2	Noutrahal.....	116	60	90.0	23.0	0.0	1894	Essex, Mass.....	do.....	Burnett & Keeney.
157305	KLVC	Shp.	2	4	Dingo.....	3,004	2,845	312.0	41.1	25.0	1894	Bath, Mo.....	Bath, Mo.....	Samuel S. Sewall.
107074	KLVD	Sch.	1	3	Agnes S. Quillen.....	197	167	126.5	23.0	7.8	1894	Bethel, Del.....	Baltimore, Md.....	B. Wm. Bramble.
120401	KLVE	Sch.	1	2	Flora L. Nickerson.....	101	63	92.8	24.2	9.8	1894	Essex, Mass.....	New York, N. Y....	Kingsland & Comstock (Inc.)
77127	KLVI	St. s.	3	2	JAMESTOWN.....	2,898	2,126	299.5	40.0	16.8	1894	Chester, Pa.....	do.....	Old Dominion S. S. Co.
27050	KLVM	St. s.	3	2	POWHEATAN.....	2,898	2,126	299.5	40.0	16.8	1894	do.....	Baltimore, Md.....	Merchants & Miners' Transportation Co.
161050	KLWV	Sch.	1	2	Keatsarge.....	100	73	90.8	24.3	9.6	1894	Essex, Mass.....	New York, N. Y....	Alvah W. Hall.
155252	KLWC	St. s.	2	2	Multida Weems.....	1,322	1,090	205.8	29.9	18.6	1885	Leith, Scotland.....	Baltimore, Md.....	Baltimore and Carolina S. S. Co.
161731	KLWD	St. s.	1	2	Viking.....	234	192	114.0	24.0	10.0	1894	Wilmington, Del...	New York, N. Y....	N. Y. & Bermuda Co.
92681	KLWH	Sch.	2	4	Mary E. H. G. Dow.....	1,264	1,207	208.5	40.2	19.5	1894	Bath, Mo.....	do.....	Folds S. Paulston.
150696	KLWJ	St. p.	1	0	Priscilla.....	5,202	2,673	425.8	52.3	18.3	1894	Chester, Pa.....	Fall River, Mass....	New England S. S. Co.
127029	KLWN	St. p.	1	2	City of Bangor.....	1,661	1,113	277.0	38.0	14.2	1894	Boston, Mass.....	Boston, Mass.....	Eastern S. S. Corporation.
86291	KLWP	Sch.	2	4	Genl. E. S. Greeley.....	1,300	1,108	218.0	40.6	18.2	1894	Westhaven, Conn...	New Haven, Conn...	Benedict - Manson Marine Co.
100584	KLWR	Sch.	1	3	Corapeake.....	234	222	134.8	23.0	8.8	1894	Bethel, Del.....	Beaufort, N. C.....	Leonard W. Nelson.
127035	KLWS	St. s.	2	0	CITY OF LOWELL.....	2,075	1,877	322.3	49.7	17.7	1894	Bath, Mo.....	New London, Conn..	New England S. S. Co.
81477	KMBC	Sch.	1	3	Wm. H. Davidson.....	286	272	122.0	32.5	11.2	1894	New London, Conn..	Crusfield, Md.....	William M. Martino.
150672	KMBD	St. s.	1	0	POTOMAC.....	793	688	176.8	35.8	11.0	1894	Philadelphia, Pa....	Baltimore, Md.....	Maryland, Delaware & Virginia It. Co.
107105	KMBE	Sch.	1	2	Atlanta.....	103	74	93.0	23.5	10.0	1894	Essex, Mass.....	Gloucester, Mass....	Richard Wadding.
130608	KMBF	Gr. s.	1	2	Norma.....	111	65	96.2	25.0	10.0	1894	do.....	do.....	Cunningham & Thompson Co.
130672	KMDJ	St. s.	1	2	NOTTINGHAM.....	408	204	128.5	27.3	17.1	1894	Camden, N. J.....	New York, N. Y....	Lohigh & Wilkes-Barre Coal Co.
77155	KMHP	Sch.	2	4	J. Holmes Hirdsall.....	1,520	1,368	218.0	43.0	22.1	1894	Camden, Mo.....	Philadelphia, Pa....	Amos Hirdsall, Jr.
150680	KMHR	Gr. s.	1	2	PILOHM.....	98	78	104.3	23.0	0.7	1893	Wilmington, Del...	Beaufort, N. C.....	Beaufort Fish, Scrap & Oil Co.
107121	KMBV	Sch.	1	2	Abenaki.....	176	137	100.1	28.2	8.2	1894	Phippsburg, Mo.....	Bath, Mo.....	J. W. Parker.
141350	KMCG	Sch.	1	2	Latona.....	109	71	95.2	23.0	0.6	1894	Essex, Mass.....	New York, N. Y....	Chesobro Bros.
155262	KMCH	Sch.	1	4	Omega.....	584	522	163.2	30.3	13.5	1894	North Bend, Oreg...	San Francisco, Cal..	A. M. Sumpson.
111071	KMCP	Sch.	1	3	Rebecca H. Douglas.....	475	399	138.8	33.9	0.6	1894	Bath, Mo.....	Philadelphia, Pa....	Allan Douglass.
127055	KMCO	St. s.	1	2	CITY OF EVERETT.....	2,695	1,939	340.0	42.1	22.9	1894	Everett, Wash.....	New York, N. Y....	Standard Oil Co.
127056	KMCR	Sch.	2	4	Clara E. Randall.....	950	893	182.7	37.2	18.6	1894	Bath, Mo.....	Portland, Mo.....	Eleanor W. Clark.
81493	KMCW	St. s.	1	0	Wm. F. McCauley.....	149	74	90.0	21.0	11.2	1894	Camden, N. J.....	Bavannah, Ga.....	Propeller Towboat Co.
81494	KMDB	Sch.	1	3	William Lindteunn.....	156	146	112.0	27.8	8.0	1894	Church Creek, Md...	Resdville, Va.....	F. M. Armsworthy.
92625	KMDQ	Sch.	1	2	Mary A. Whalen.....	134	127	108.0	25.0	11.2	1893	Essex, Mass.....	Boston, Mass.....	Bywater Whalen, C.
107130	KMDR	Gr. s.	2	3	Archer.....	900	650	185.2	31.6	11.1	1876	Sunderland, Eng...	Seattle, Wash.....	Tacoma & Hocho Har- bor Line Co.
136169	KMDV	St. s.	1	0	EUENE HUGHES.....	111	55	84.5	10.9	0.6	1895	Philadelphia, Pa....	New York, N. Y....	Lewis S. Franklin.

SEAGOING VESSELS, ARRANGED IN THE ORDER OF SIGNAL LETTERS—Continued.

[Steel vessels in SMALL CAPITALS, Iron vessels in Italics.]

Official No.	Signal letters.	Rig.	Decks.	Masts.	Name of vessel.	Gross tonnage.	Net tonnage.	Length.	Breadth.	Depth.	When built.	Where built.	Home port (where permanent document issues).	Name of managing or principal owner.
3645	KMFD	St. p.	1	2	Bay State.....○	2,262	1,555	281.2	42.1	15.5	1895	Bath, Me.....	Boston, Mass.....	Eastern S. S. Corporation.
92633	KMFI	Sch.	2	4	Mary E. Palmer....	1,526	1,377	221.6	42.0	10.7	1895do.....	Portland, Me.....	Eleanor W. Clark.
81499	KMFJ	St. s.	2	2	WASHTENAW.....○	2,896	2,003	312.1	42.6	24.6	1887	West Hartlepool, Eng.	San Francisco, Cal.	Union S. S. Co.
92585	KMFV	*Sch.	1	3	Merriam.....	855	823	193.1	34.7	10.0	1894	Noank, Conn.....	Philadelphia, Pa.....	Reading Co.
116632	KMFW	*Sch.	1	3	Suffolk.....	855	823	192.8	34.7	10.0	1894do.....do.....	Do.
150679	KMOO	*Sch.	1	3	Preston.....	855	823	192.6	34.7	10.0	1894do.....do.....	Do.
57407	KMOF	*Sch.	1	3	Draper.....	855	823	192.3	34.7	10.0	1894do.....do.....	Do.
92611	KMOH	*Sch.	1	3	Mahanoy.....	855	823	192.3	34.7	10.0	1894do.....do.....	Do.
86393	KMOJ	*Sch.	1	3	Glen tower.....	855	823	192.2	34.7	10.0	1894do.....do.....	Do.
141359	KMON	*Sch.	1	3	Lincoln.....	855	823	192.2	34.7	10.0	1894do.....do.....	Do.
86314	KMOT	St. s.	1	2	George H. Bradford.	142	135	96.4	27.4	8.0	1895	Essex, Mass.....	Gloucester, Mass.....	Pigeon Hill Granite Co.
77176	KMGV	St. s.	1	1	John Wise.....	251	171	124.0	28.0	10.9	1895do.....	New York, N. Y.....	Christina Arbuckle.
127074	KMGW	St. s.	1	2	CAPE ANN.....	718	597	171.6	28.0	14.2	1895	Philadelphia, Pa.....	Boston, Mass.....	Boston and Gloucester Steamboat Co.
96298	KMIID	Sch.	1	3	Henrietta A. Whitney.	217	186	115.5	28.4	8.1	1895	Ellsworth, Me.....	Ellsworth, Me.....	Wildcomb, Haynes & Co.
92056	KMHG	St. p.	3	2	Myles Standish....	700	339	197.8	33.6	10.0	1895	Chelsea, Mass.....	Boston, Mass.....	Nantasket Beach Steamboat Co.
96308	KMIN	St. s.	4	2	HOWARD.....○	3,631	2,278	310.5	42.0	16.0	1895	Wilmington, Del.....	Baltimore, Md.....	Merchants & Miners' Transportation Co.
3657	KMIH	*Sch.	1	3	Brad dock.....	676	614	176.4	35.0	14.2	1895	Noank, Conn.....	Fall River, Mass.....	Staples' Transportation Co.
127097	KMIV	Sch.	1	3	G. A. Thayer.....	452	390	158.0	30.0	11.8	1895	Fairhaven, Cal.....	San Francisco, Cal.....	Peter M. Nelson.
111090	KMJO	*Sch.	1	3	Itador.....	678	644	170.4	35.0	14.2	1895	Noank, Conn.....	Port Amboy, N. J.....	Susquehanna Coal Co.
157431	KMJD	*Sch.	1	3	Devon.....	124	124	66.7	17.0	3.3	1895	Bath, Mo.....do.....	Do.
121060	KMJF	*Sch.	1	4	Forest Belle.....	1,333	1,271	221.0	42.1	18.2	1895do.....	New York, N. Y.....	N. Y., Ontario and Western Ry. Co.
161076	KMJG	Sch.	1	2	Kodlak.....	146	125	105.0	25.3	9.3	1895	Benlele, Cal.....	San Francisco, Cal.....	John G. Jury.
81818	KMJH	Sch.	2	4	William H. Clifford.	1,593	1,386	221.0	43.5	10.0	1895	Bath, Mo.....	Bath, Mo.....	Percy & Small.
116600	KMJL	*Sch.	1	3	Strafford.....	678	644	176.4	35.0	14.2	1895	Noank, Conn.....	Port Amboy, N. J.....	Susquehanna Coal Co.
141401	KMJN	Sch.	2	4	Lewis H. Goward..	1,101	1,054	205.0	39.4	10.0	1895	Bath, Mo.....	Bath, Mo.....	Gardiner G. Deering.
96313	KMJQ	Sch.	2	4	Henry Lippitt.....	695	790	182.4	37.2	17.8	1895	Thomaston, Me.....	Philadelphia, Pa.....	Adrian E. Hooper.
81521	KMJR	*Sch.	1	3	Wayna.....	820	761	174.6	35.4	10.0	1895	Bath, Me.....	Port Amboy, N. J.....	Susquehanna Coal Co.
77194	KMJS	Sch.	1	4	John A. Campbell..	645	462	101.2	30.7	12.8	1895	Port Blakely, Wash.	San Francisco, Cal.....	George E. Billings.
96314	KMJV	*Sch.	1	3	Haverford.....	678	644	176.4	35.0	14.2	1895	Noank, Conn.....	Port Amboy, N. J.....	Susquehanna Coal Co.
150710	KMLJ	St. s.	1	2	PAOL.....	330	224	125.4	35.0	14.7	1895	Philadelphia, Pa.....do.....	Do.
3652	KMLN	Sch.	1	3	Byard Hopkins....	269	212	118.0	30.1	9.1	1895	Bath, Mo.....	Baltimore, Md.....	C. C. Paul & Co.
92681	KMLQ	Sch.	1	4	Muriel.....	536	483	162.0	36.8	11.8	1895	Alameda, Cal.....	San Francisco, Cal.....	George U. Iland.
127111	KMLH	St. s.	3	2	COMANCHE.....○	3,856	2,477	348.5	40.0	18.0	1895	Philadelphia, Pa.....	New York, N. Y.....	Clyde S. Co.
111094	KMLS	*Sch.	1	2	Richardson.....	693	613	173.2	35.0	14.2	1895	Noank, Conn.....	Philadelphia, Pa.....	Itreading Co.
92684	KMLT	Sch.	1	3	Mawconia.....	453	392	150.0	36.0	11.8	1895	Fairhaven, Cal.....	San Francisco, Cal.....	Alaska Codfish Co.
155280	KMLV	Sch.	1	4	Okanogan.....	721	609	180.4	30.0	13.9	1895	Port Blakely, Wash.	Port Blakely, Wash.	Puget Sound Commercial Co.
150711	KMNO	St. s.	1	2	WILHELMINA.....	1,696	1,068	260.0	30.6	10.8	1888	West Hartlepool, Eng.	New York, N. Y.....	Southern Products Trading Co.
145705	KMND	*Sch.	1	2	Thomaston.....	693	613	173.2	35.0	14.2	1895	Noank, Conn.....	Philadelphia, Pa.....	Reading Co.
111098	KMNF	St. s.	1	1	RIVERSIDE.....	452	372	141.5	27.1	10.3	1895	Chester, Pa.....do.....	Chester Shipping Co.
3070	KMNP	*Sch.	1	2	BRAT.....	693	613	173.2	35.0	14.2	1895	Noank, Conn.....do.....	Reading Co.
86340	KMNQ	St. s.	1	2	GEORGE LOOMIS....	691	401	175.0	27.4	10.6	1895	San Francisco, Cal.....	San Francisco, Cal.....	Standard Oil Co.
96330	KMNH	Sch.	1	2	Ratio A. Heckman..	105	72	95.0	24.0	10.0	1895	Essex, Mass.....	Gloucester, Mass.....	W. W. & Son (Inc.).
121000	KMNV	Sch.	2	4	Frances M.....	1,228	1,096	201.0	39.2	18.4	1896	Philpeburg, Me.....	Bath, Mo.....	Chas. V. Minott, Jr.
136531	KMPB	St. s.	1	0	ENDEAVOR.....	315	244	130.0	23.2	7.4	1896	Philadelphia, Pa.....	Newport News, Va.....	Newport News and Old Point Ry. and Electric Co.
155281	KMFP	*Sch.	1	2	Stroudsburg.....	693	613	173.2	35.0	14.2	1896	Noank, Conn.....	New York, N. Y.....	Pennsylvania Coal Co.
136532	KMPG	St. s.	1	3	Edward Smith.....	440	358	147.9	30.2	10.0	1896	Bath, Mo.....do.....	Edward C. Smith.
145710	KMPJ	St. s.	2	2	TAMAQUA.....	564	383	158.5	29.0	18.0	1896	Philadelphia, Pa.....	Philadelphia, Pa.....	Reading Co.
107211	KMPL	Sch.	2	4	Allice M. Colburn..	1,603	1,434	225.1	43.3	20.4	1896	Bath, Mo.....	Bath, Mo.....	Wm. T. Donnell.
92681	KMPQ	Sch.	1	3	Mabel and Ruth....	190	160	125.3	23.8	7.0	1896	Bethel, Del.....	Wilmington, Del.....	George F. Conaway.
141420	KMPR	Da. s.	1	2	Liberty.....	118	118	93.6	24.0	12.0	1896	Gloucester, Mass.....	Boston, Mass.....	Boston Pilots' Relief Society.
157463	KMQB	*Sch.	1	2	Dora.....	825	745	184.7	35.1	16.5	1896	Bath, Me.....do.....	New England Coal & Coke Co.
92698	KMQC	St. s.	1	2	MOHAWK.....○	2,783	2,150	265.0	43.0	16.8	1896	Chester, Pa.....	New London, Conn.....	New England S. S. Co.
107210	KMQD	St. s.	2	0	ATLANTA.....○	2,004	1,399	225.3	42.1	14.2	1896	Philadelphia, Pa.....	Baltimore, Md.....	Cheapeake S. S. Co.
92699	KMQF	St. s.	3	0	MIDDLETOWN.....	1,483	1,008	243.3	45.0	14.0	1896do.....	Hartford, Conn.....	H. and N. Y. Transportation Co.
107217	KMQH	Sch.	1	2	Annie Greenlaw....	102	69	90.0	24.8	9.4	1896	Essex, Mass.....	Key West, Fla.....	Norberg Thompson.
111108	KMQP	*Sch.	1	3	Rondout.....	831	704	181.0	35.3	16.1	1896	Bath, Mo.....	New York, N. Y.....	Hillside Coal & Iron Co.
92761	KMQI	Sch.	1	3	Mathebesco.....	370	318	136.4	31.0	11.8	1896	Rockland, Me.....	Rockland, Me.....	Richard K. Snow.
77218	KMQT	Sch.	2	4	Josephus.....	940	842	169.0	30.8	17.2	1896	Belfast, Mo.....	Philadelphia, Pa.....	W. B. Megee.

SEAGOING VESSELS, ARRANGED IN THE ORDER OF SIGNAL LETTERS—Continued.

[Steel vessels in SMALL CAPITALS, Iron vessels in *italics*.]

Official No.	Signal letters.	Rtg.	Decks.	Masts.	Name of vessel.	Gross tonnage.	Net tonnage.	Length.	Breadth.	Depth.	When built.	Where built.	Home port (where permanent document issues).	Name of managing or principal owner.
161082	KMQV	St. s.	1	2	Kadlak.....	114	58	<i>Feet.</i> 100.0	<i>Feet.</i> 22.5	<i>Feet.</i> 0.7	1896	Alameda, Cal.....	San Francisco, Cal..	Alaska Packers' Assn.
81539	KMRB	*Sch.	1	2	Weehawken.....	448	382	145.5	34.4	11.1	1896	Bath, Mo.....	New York, N. Y....	Hillside Coal & Iron Co.
92705	KMRC	St. s.	1	2	MOHEGAN.....	2,783	2,150	265.0	43.0	10.8	1896	Chester, Pa.....	New London, Conn.	New England S. S. Co.
116714	KMRL	*Slp.	1	1	Somerset.....	283	253	143.4	31.3	8.1	1896	Bath, Mo.....	Fall River, Mass....	Staples Transp'n. Co.
157444	KMRN	*Slp.	1	1	Dighton.....	282	252	142.4	31.3	8.1	1896	do.....	do.....	do.
96328	KMRP	*Sch.	1	3	Hickensack.....	875	791	192.0	34.7	16.4	1896	Noank, Conn.....	New York, N. Y....	Pennsylvania Coal Co.
150721	KMSC	*Sch.	1	3	Passaic.....	875	791	192.0	34.7	16.4	1896	do.....	do.....	do.
150725	KMSJ	*Sch.	1	3	Hawthorn.....	680	608	176.4	35.0	14.2	1896	do.....	do.....	do.
92726	KMSQ	Sch.	1	3	Matha Nelson.....	460	399	156.0	30.0	11.9	1896	Fairhaven, Cal.....	San Francisco, Cal..	Alaska Packers' Assn.
141438	KMSW	*Sch.	1	3	Liberty.....	850	756	193.3	35.0	10.0	1896	Bath, Mo.....	New York, N. Y....	N. Y., Ontario and Western Ry. Co.
141440	KMTB	St. s.	4	2	CAROLINA.....	5,093	3,125	381.5	47.8	16.7	1896	Newport News, Va.	do.....	New York and Porto Rico S. S. Co.
111118	KMTC	St. s.	1	2	Tleelin.....	99	67	78.6	21.1	9.9	1896	Port Richmond, N.Y.	do.....	Tlco Towing Line.
86359	KMTF	Sch.	2	4	Goodwin Stoddard.....	887	758	183.5	38.2	15.7	1896	Bath, Mo.....	Bridgport, Conn....	Atlantic Transp'n. Co.
18372	KMTL	Sch.	1	4	Defender.....	446	382	150.0	36.0	11.2	1896	Fairhaven, Cal.....	San Francisco, Cal..	George U. Hlnd.
136570	KMTP	*Sch.	1	3	Ellenville.....	858	757	194.4	34.8	16.0	1896	Bath, Mo.....	New York, N. Y....	N. Y., Ontario and Western Ry. Co.
136573	KMTV	Hkn.	1	4	Echo.....	707	650	183.0	39.4	15.0	1896	North Bend, Oreg.	San Francisco, Cal..	A. M. Simpson.
110734	KMTW	St. s.	1	2	EASTERN.....	211	70	105.0	21.1	14.2	1896	Newport News, Va.	Wilmington, Del....	Eastern Transportation Co.
136575	KMVH	Sch.	2	4	Edward E. Brdry.....	1,613	1,408	228.5	42.0	20.3	1896	Bath, Mo.....	Bath, Mo.....	Gardiner Co. Deering.
127158	KMVC	*Sch.	1	2	Clara.....	828	748	184.2	35.1	10.8	1896	do.....	Boston, Mass.....	New England Coal & Coke Co.
107247	KMVD	St. s.	2	2	Alliance.....	679	431	164.4	35.6	12.0	1896	Fairhaven, Cal.....	San Francisco, Cal..	North Pacific S. S. Co.
81555	KMVL	Sch.	1	3	Willie L. Maxwell.....	315	260	131.0	32.7	9.6	1896	Franklin, Mo.....	Calais, Me.....	H. W. Jolyca.
127163	KMVQ	St. s.	1	2	Coquillo River.....	415	205	140.2	34.2	12.4	1896	Prosper, Oreg.....	San Francisco, Cal..	National S. S. Co.
100624	KMVS	Sch.	1	5	Inca.....	1,014	901	215.5	41.3	16.5	1896	Port Blakeley, Wash	do.....	George E. Hillings.
127165	KMVT	St. s.	2	2	City of Philadelphia.....	549	400	140.0	26.7	10.0	1896	Wilmington, Del....	Key West, Fla.....	W. H. Towles.
77164	KMWD	St. s.	1	2	JOHN H. ESTILL.....	243	121	117.9	23.0	13.0	1894	Newport News, Va.	Savannah, Ga.....	Pilots' Navigation Co.
77250	KMWI	Sch.	1	2	John J. Perry.....	152	138	93.2	20.5	10.2	1897	Rockland, Mo.....	Rockland, Mo.....	Rockland-Isleport
127168	KMWJ	St. s.	1	2	OATAWISSA.....	558	352	188.0	29.0	18.0	1896	Wilmington, Del....	Philadelphia, Pa....	Reading Co.
96354	KMWP	St. s.	2	2	Humboldt.....	1,076	638	213.1	31.0	16.7	1896	Fairhaven, Cal.....	Enreka, Cal.....	Humboldt S. S. Co.
77232	KMWS	Sch.	1	3	John Francis.....	322	285	126.0	32.2	9.0	1897	Totenville, N. Y....	Calverton, Tex.....	H. Moslo & Co.
150747	KMWX	Ca. s.	1	1	Wiscon.....	39	20	70.0	13.0	7.0	1897	New York, N. Y....	Boston, Mass.....	Sawcoast Fisheries Co.
130730	KMYM	St. s.	1	2	NEW YORK.....	640	301	155.0	28.1	19.9	1897	Wilmington, Del....	New York, N. Y....	United N. Y., Sandy Hook Pilots' Assn.
150750	KNBV	St. s.	3	1	PRINCESS ANNE.....	3,029	2,346	350.0	42.0	17.0	1897	Chester, Pa.....	do.....	Old Dominion S. S. Co.
136012	KNCD	Sch.	1	4	Encoro.....	651	572	181.9	30.4	14.0	1897	North Bend, Oreg.	San Francisco, Cal..	A. M. Simpson.
136020	KNCS	St. s.	2	2	Frelyn.....	1,063	1,183	252.8	30.3	24.5	1883	Southampton, Eng.	New York, N. Y....	Harris, Isly & Vose.
127200	KNDD	Sch.	2	4	Charles G. Endicott.....	850	751	171.0	38.0	18.7	1897	Bath, Me.....	Perth Amboy, N. J.	George Bailey.
107307	KNDL	Sch.	1	4	Annie M. Campbell.....	505	485	168.4	37.0	12.8	1897	Port Blakeley, Wash	San Francisco, Cal..	George E. Hillings.
157487	KNDR	Sch.	1	4	Defiance.....	604	520	179.8	37.7	13.7	1897	Hoquiam, Wash.....	do.....	E. K. Wood Lumber Co.
81570	KNDS	Sch.	1	3	Warona.....	408	413	160.0	30.0	12.3	1897	Fairhaven, Cal.....	Seattle, Wash.....	Robinson Fisheries Co.
106641	KNPB	St. s.	1	1	IZABAL.....	203	127	103.0	22.5	11.0	1897	San Francisco, Cal..	New York, N. Y....	Pacific Mail S. S. Co.
153303	KNPC	*Sch.	1	3	Oak Hill.....	910	843	194.4	34.8	17.0	1897	Noank, Conn.....	Philadelphia, Pa....	Reading Co.
77274	KNPH	St. s.	4	2	MUNATA.....	3,408	2,537	310.0	42.0	10.0	1897	Wilmington, Del....	Baltimore, Md.....	Merchants & Miners' Transportation Co.
92827	KNFB	Sbp.	2	3	Marion Chilcott.....	1,737	1,510	248.6	37.8	23.3	1882	Glasgow, Scot.....	San Francisco, Cal..	Associated Oil Co.
111129	KNFT	*Sch.	1	3	Repeat.....	455	410	148.9	34.4	12.0	1897	North Bend, Oreg.	Honolulu, Hawaii...	Lewers & Cooke.
92828	KNFV	*Sch.	1	3	Maple Hill.....	911	843	194.4	34.8	17.6	1897	Noank, Conn.....	Philadelphia, Pa....	Reading Co.
92830	KNGB	St. s.	2	2	MIAMI.....	1,741	1,311	239.2	40.1	21.8	1897	Philadelphia, Pa....	New Haven, Conn...	Pennular and Occidental S. S. Co.
130759	KNOD	St. s.	1	3	NEW ENGLAND.....	230	70	121.0	23.8	12.0	1897	Camden, N. J.....	Portland, Mo.....	New England Fish Co.
106648	KNOF	*Sch.	1	3	Indian Ridge.....	910	842	194.0	34.8	17.6	1897	Noank, Conn.....	Philadelphia, Pa....	Reading Co.
116500	KNOP	St. s.	1	2	Savaco.....	377	237	151.0	33.5	10.7	1898	San Francisco, Cal..	San Francisco, Cal..	Caspar Lumber Co.
130752	KNQQ	St. s.	3	2	Nahoe.....	1,879	1,278	282.9	34.3	21.8	1880	Hamburg, Ger.....	New York, N. Y....	Clyde B. Co.
141524	KNOR	St. s.	2	2	LESLANAW.....	1,923	1,377	273.8	30.3	21.4	1896	Newcastle, Eng.....	do.....	Harby B. Co.
121624	KNOT	St. s.	1	2	Fulton.....	605	393	157.7	33.5	11.4	1898	Fairhaven, Cal.....	Seattle, Wash.....	Border Line Transp. Co.
3745	KNHB	*Sch.	1	3	Hear Ridge.....	910	842	201.0	34.8	17.6	1898	Noank, Conn.....	Philadelphia, Pa....	Reading Co.
127257	KNHD	St. s.	1	2	CUMBERLAND.....	377	209	135.0	27.0	15.0	1898	Baltimore, Md.....	Baltimore, Md.....	Consolidation Coastwise Co.
81595	KNHF	*Slp.	1	1	Warren.....	283	220	141.4	31.4	8.4	1898	Bath, Mo.....	Fall River, Mass....	Staples Transp'n. Co.
96393	KNHG	Sch.	1	4	H. D. Bendixsen.....	641	570	173.5	37.4	13.5	1898	Fairhaven, Cal.....	San Francisco, Cal..	J. C. Eochen.
136671	KNHP	St. s.	1	2	Endon.....	61	42	89.3	14.1	8.7	1898	New York, N. Y....	Boston, Mass.....	Ocean Fish Co.
3747	KNHQ	*Sch.	1	3	Buck Ridge.....	915	847	195.0	34.8	17.0	1898	Noank, Conn.....	Philadelphia, Pa....	Reading Co.
3749	KNJD	St. s.	1	2	Brunswick.....	512	349	161.3	34.4	12.2	1898	North Bend, Oreg.	San Francisco, Cal..	National S. S. Co.
110811	KNJF	St. s.	3	2	SENATOR.....	2,409	1,835	250.0	38.1	10.6	1898	San Francisco, Cal..	New York, N. Y....	Pacific Coast Co.
136689	KNJS	*Sch.	1	3	Engle Hill.....	911	843	195.0	34.8	17.0	1898	Noank, Conn.....	Philadelphia, Pa....	Reading Co.
136691	KNJT	Sch.	1	4	Eric.....	574	498	174.0	37.0	12.8	1898	Port Blakeley, Wash	San Francisco, Cal..	George E. Hillings.
127251	KNLC	St. s.	1	2	Canaan.....	3,203	2,535	309.4	35.7	22.0	1891	Glasgow, Scot.....	do.....	Const Oil Transportation Co.
127253	KNLF	Sch.	1	2	Charles Nelson.....	688	603	100.5	37.8	12.8	1898	Alameda, Cal.....	do.....	Charles Nelson Co.

SEAGOING VESSELS, ARRANGED IN THE ORDER OF SIGNAL LETTERS—Continued.

(Steel vessels in SMALL CAPITALS, Iron vessels in Italics.)

Official No.	Signal letters.	Rig.	Decks.	Masts.	Name of vessel.	Gross tonnage.	Net tonnage.	Length.	Breadth.	Depth.	When built.	Where built.	Home port (where permanent document issues).	Name of managing or principal owner.
								Feet.	Fcet.	Fcet.				
121075	KNLO	*Sch.	1	3	Franklin.....	910	842	194.0	34.8	17.0	1898	Noank, Conn.	Philadelphia, Pa.	Reading Co.
28136	KNLM	St. s.	3	4	<i>Zelandia</i>	2,790	1,718	377.0	37.1	23.2	1875	Govan, Scot.	New York, N. Y.	Fiske Trading Co.
107938	KNLS	Sch.	1	4	A. M. Baxter.....	516	430	162.7	47.0	12.4	1893	Fairhaven, Cal.	San Francisco, Cal.	J. H. Baxter.
127292	KNLT	St. s.	3	4	China.....	5,060	3,186	440.4	45.1	32.8	1889	Govan, Scot.	New York, N. Y.	Pacific Mail S. S. Co.
130776	KNMD	*Sch.	1	3	Number Five.....	909	790	192.7	34.7	17.0	1898	Bath, Me.	Baltimore, Md.	Consolidation Coastwise Co.
116534	KNMF	*Sch.	1	3	Silver Brook.....	904	842	194.0	34.8	17.0	1898	Noank, Conn.	Philadelphia, Pa.	Reading Co.
130779	KNMJ	St. s.	1	2	Newburg.....	450	333	158.5	34.0	11.9	1898	San Francisco, Cal.	San Francisco, Cal.	H. A. Richardson.
101111	KNML	*Sch.	1	4	Kentucky.....	1,675	1,472	245.2	44.3	19.2	1898	Bath, Mo.	Boston, Mass.	Seaboard Transpnt. Co.
77312	KNPD	Sch.	1	3	Jennie D. Bell.....	194	171	125.0	23.5	7.5	1898	Bethel, Del.	Seaford, Del.	Thomas J. Marshall.
96418	KNPF	Beh.	1	4	Honoluu.....	504	520	162.5	36.8	12.8	1898	Alameda, Cal.	San Francisco, Cal.	James Rolph, Jr.
107390	KNPG	Sch.	1	4	A. J. West.....	543	483	161.0	40.0	11.0	1898	Aberdeen, Wash.	do.	Blade Shipping Co.
136691	KNPH	*Sch.	1	3	Enterprise.....	901	838	194.0	35.0	17.0	1898	Noank, Conn.	Philadelphia, Pa.	Reading Co.
136692	KNPJ	St. s.	1	3	EUREKA.....	353	186	126.0	26.3	15.0	1898	Philadelphia, Pa.	Fall River, Mass.	Staples Transpnt. Co.
121080	KNPK	*Sch.	1	3	Foster.....	541	441	183.8	35.2	16.1	1898	Bath, Mo.	do.	do.
92888	KNPV	St. s.	2	2	MATANZAS.....	3,044	2,000	360.3	41.2	26.5	1883	Belfast, Ireland	New York, N. Y.	New York and Cuba
86434	KNQD	*Sch.	1	3	Gibson.....	839	730	183.7	35.2	16.2	1898	Bath, Me.	Fall River, Mass.	Staples Transpnt. Co.
136697	KNQF	*Sch.	2	4	ERSKINE M. PHELPS.....	3,029	2,681	312.1	45.2	25.0	1898	do.	San Francisco, Cal.	Union Oil Co. of Cal.
107400	KNQJ	*Sch.	1	3	Ashland.....	901	838	194.0	35.0	17.0	1898	Noank, Conn.	Philadelphia, Pa.	Reading Co.
127281	KNGL	St. s.	1	0	NAUGATUCK.....	1,113	655	220.7	37.2	14.0	1898	Chester, Pa.	New London, Conn.	New England S. S. Co.
111109	KNGP	Sch.	2	4	Rachel W. Stevens.....	1,211	1,032	165.5	40.4	18.4	1898	Bath, Me.	Hartford, Conn.	Lucius J. Stevens.
77321	KNQT	Sch.	1	4	James H. Bruce.....	633	476	160.2	37.0	12.5	1898	Fairhaven, Cal.	San Francisco, Cal.	J. O. Eschen.
150705	KNQV	*Sch.	1	3	Phoenix.....	901	838	194.0	35.0	17.0	1898	Noank, Conn.	Philadelphia, Pa.	Reading Co.
81626	KNHC	St. s.	2	2	WINFRED.....	2,551	1,520	283.5	42.2	21.1	1898	Bath, Mo.	Port Arthur, Tex.	Guif Refining Co.
81628	KNHF	St. s.	1	0	Wm. H. Moody.....	259	176	115.0	27.5	9.2	1898	Bath, Mass.	Gloucester, Mass.	Reepport Granite Co.
157526	KNHG	Sch.	1	4	Dautless.....	543	478	162.2	37.3	13.2	1898	Hoquiam, Wash.	San Francisco, Cal.	E. K. Wood Lumber Co.
155335	KNRJ	Sch.	1	3	Ota.....	292	238	121.0	30.3	9.0	1898	Saranton, Miss.	Guilford, Miss.	F. Clinton.
3770	KNRL	St. s.	1	0	BERKELEY.....	1,045	1,245	201.4	40.2	14.1	1898	San Francisco, Cal.	San Francisco, Cal.	Central Pacific R. R. Co.
161826	KNRM	St. s.	4	2	Victoria.....	3,562	2,112	331.1	40.1	10.0	1870	Dumbarton, Scot.	Pt. Townsend, Wash.	Alaska S. S. Co.
107417	KNRS	St. s.	2	2	ADMIRAL DEWEY.....	2,104	1,336	260.0	36.1	22.7	1898	Philadelphia, Pa.	Portland, Me.	Pacific-Alaska Navigation Co.
130702	KNRT	St. s.	1	2	NAVIGATOR.....	414	282	134.3	26.0	10.0	1898	Camden, N. J.	San Francisco, Cal.	Associated Oil Co.
92011	KNRV	St. s.	1	2	M. E. LUCKENBACH.....	430	246	138.8	27.0	10.0	1898	do.	New York, N. Y.	Edgar F. Luckenbach.
116862	KNRW	St. s.	1	2	SANFURCE.....	1,836	1,122	255.0	41.0	21.2	1898	Wilmington, Del.	do.	N. Y. and Porto Rico S. S. Co.
155336	KNSD	St. s.	1	0	O. L. HALENBECK.....	168	135	103.3	22.0	12.6	1898	Philadelphia, Pa.	do.	Peter Cahill.
130705	KNSE	St. s.	1	0	B. O. Co. No. 2.....	157	84	68.1	22.0	10.1	1898	do.	do.	Standard Oil Co.
130707	KNSE	*Sch.	1	3	Number Ten.....	897	804	189.2	35.3	17.2	1898	Bath, Me.	Baltimore, Md.	Consolidation Coastwise Co.
92915	KNSM	Sch.	1	4	Mary E. Foster.....	950	839	202.2	40.2	15.9	1898	Port Blakely, Wash.	Honolulu, Hawaii.	Allon & Robinson.
130708	KNSP	*Sch.	1	3	Number Seven.....	898	790	193.0	31.0	17.0	1898	Bath, Me.	Baltimore, Md.	Consolidation Coastwise Co.
107423	KNSQ	St. s.	2	2	ADMIRAL SCHLEY.....	2,101	1,336	280.0	36.1	22.7	1898	Philadelphia, Pa.	Portland, Me.	Pacific-Alaska Navigation Co.
3772	KNST	*Slp.	1	1	Boyd.....	473	306	166.1	34.2	10.3	1898	Bath, Me.	New York, N. Y.	Degnon Contracting Co.
107425	KNBW	St. s.	2	2	ADMIRAL FARRAGUT.....	2,141	1,361	280.0	36.1	22.7	1898	Philadelphia, Pa.	Portland, Me.	Pacific-Alaska Navigation Co.
136604	KNTG	*Sch.	1	3	Number Eight.....	924	810	193.0	34.0	17.1	1899	Bath, Me.	Baltimore, Md.	Consolidation Coastwise Co.
107420	KNTH	Ik.	2	3	Star of England.....	2,123	1,800	284.0	39.0	23.5	1893	Dumbarton, Scot.	San Francisco, Cal.	Alaska Packers' Assn.
136724	KNTE	St. s.	1	2	E. L. RUSSELL.....	200	100	109.0	22.8	12.2	1899	Camden, N. J.	Port Arthur, Tex.	Guif Refining Co.
96435	KNTV	St. s.	4	2	PANAMA.....	5,607	4,103	360.0	60.0	10.0	1898	Philadelphia, Pa.	New York, N. Y.	Isthmian Canal Commission.
107430	KNTW	St. s.	1	2	ATLAS.....	2,005	1,145	248.0	40.1	22.5	1899	Chester, Pa.	San Francisco, Cal.	Standard Oil Co.
81638	KNVD	St. s.	1	2	WARAN.....	183	111	91.0	20.0	10.4	1899	Philadelphia, Pa.	Charleston, S. C.	James J. Igoe.
116875	KNVF	St. s.	2	2	SWATARA.....	625	425	157.0	29.0	17.5	1899	do.	Philadelphia, Pa.	Reading Co.
127310	KNVL	*Sch.	1	2	CANTON.....	531	448	107.0	34.0	11.5	1899	Noank, Conn.	Fall River, Mass.	Staples Transpnt. Co.
136727	KNVM	*Sch.	1	2	Easton.....	531	448	107.0	34.0	11.5	1899	do.	do.	do.
77374	KNVP	Sch.	1	2	J. J. Flaherty.....	162	124	110.8	26.4	12.0	1899	Essex, Mass.	Gloucester, Mass.	Gorton-Pow Fisheries Co.
141613	KNVQ	Sch.	1	2	Linda I. Lowell.....	110	77	93.0	24.0	9.7	1899	do.	do.	do.
92921	KNVS	Sch.	1	4	Manila.....	731	647	182.1	33.8	14.7	1899	North Bend, Ore.	San Francisco, Cal.	Pacific Shipping Co.
161110	KNWB	St. s.	4	2	KEESHAW.....	2,559	1,707	274.0	42.0	10.2	1899	Wilmington, Del.	Baltimore, Md.	Merchants & Miners' Transportation Co.
160807	KNWJ	St. s.	1	2	PIEDMONT.....	301	214	141.0	27.0	15.4	1899	Baltimore, Md.	do.	Consolidation Coastwise Co.

SEAGOING VESSELS, ARRANGED IN THE ORDER OF SIGNAL LETTERS—Continued.

[Steel vessels in SMALL CAPITALS, iron vessels in *italics*.]

Official No.	Signal letters.	Rig.	Decks.	Masts.	Name of vessel.	Gross tonnage.	Net tonnage.	Length.	Breadth.	Depth.	When built.	Where built.	Home port (where permanent document issues).	Name of managing or principal owner.
111210	KNWL	*Sch.	1	2	Randolph.....	567	499	<i>Feet.</i> 175.0	<i>Feet.</i> 34.6	<i>Feet.</i> 11.7	1899	Noank, Conn.	Fall River, Mass.	Staples Transp'n Co.
92924	KNWM	*Sch.	1	3	Malvern.....	844	745	185.4	35.3	16.2	1899	Bath, Me.	Perth Amboy, N. J.	Susquehanna Coal Co.
130811	KNWR	*Sch.	1	3	Number Twelve.....	930	809	194.0	35.1	17.2	1899do.....	Baltimore, Md.	Consolidation Coastwise Co.
96439	KNWT	St. s.	3	1	HAMILTON.....	3,723	2,430	351.8	42.0	17.0	1899	Chester, Pa.	New York, N. Y.	Old Dominion S. S. Co.
130813	KPHC	*Sch.	1	3	Number Fourteen.....	927	807	192.8	35.0	17.4	1899	Bath, Me.	Baltimore, Md.	Consolidation Coastwise Co.
3777	KPBF	St. s.	1	2	Boxer.....	216	121	113.7	25.3	13.5	1899	East Boston, Mass.	Philadelphia, Pa.	F. W. Munn.
130815	KPBJ	St. s.	4	2	NANTUCKET.....	2,599	1,767	274.0	42.0	16.2	1899	Wilmington, Del.	Baltimore, Md.	Merchants & Miners' Transportation Co.
92930	KPHI	*Sch.	1	3	Monitor.....	955	866	193.6	35.0	17.6	1899	Noank, Conn.	Philadelphia, Pa.	Reading Co.
111215	KPHN	St. s.	1	2	Rescue.....	537	284	160.3	32.2	16.8	1899	Tottenville, N. Y.	New York, N. Y.	Merritt & Chapman Derrick and Wrecking Co.
92935	KPBR	Sch.	2	5	M. D. Cressy.....	2,114	1,884	264.4	43.0	21.6	1899	Bath, Me.	Bath, Me.	Frank A. Small.
130817	KPBS	Sch.	1	3	Number Fifteen.....	912	796	192.1	34.8	17.3	1899do.....	Baltimore, Md.	Consolidation Coastwise Co.
155340	KPBV	*Sch.	1	3	Oxford.....	830	735	184.0	35.2	16.2	1899do.....	Perth Amboy, N. J.	Susquehanna Coal Co.
92936	KPJW	St. s.	4	2	COLON.....	5,667	4,193	360.0	60.0	10.0	1899	Philadelphia, Pa.	New York, N. Y.	Isthmian Canal Commission.
145805	KPCB	St. s.	1	2	TACONY.....	353	186	128.0	26.3	15.0	1899do.....	Perth Amboy, N. J.	Susquehanna Coal Co.
130737	KPCD	*Sch.	1	3	Edith.....	616	466	169.8	31.4	11.0	1899	Noank, Conn.	New London, Conn.	Thames Towboat Co.
107456	KPCG	Sch.	1	2	American Eagle.....	148	141	92.4	30.5	7.5	1899	Northport, N. Y.	New Haven, Conn.	John Beattie, Est. of E. L. Norton.
77354	KPCI	St. s.	1	0	PORT COVINGTON.....	145	99	85.6	22.5	10.7	1899	Camden, N. J.	Baltimore, Md.	Old Dominion S. S. Co.
77356	KPCM	St. s.	3	2	JEFFERSON.....	3,723	2,592	351.8	42.0	17.0	1899	Chester, Pa.	New York, N. Y.	Alaska Packers' Ass'n.
127343	KPCN	Ik.	2	2	Star of Chile.....	1,001	874	202.0	34.2	21.2	1898	Dundee, Scot.	San Francisco, Cal.	J. B. King Transp'n Co.
130822	KPCS	Sch.	2	3	Newburgh.....	524	481	135.9	32.8	15.8	1898	Windsor, Nova Scotia	New York, N. Y.	Reading Co.
96447	KPGT	Sch.	2	5	Henry O. Barrett.....	1,507	1,564	244.7	42.0	24.0	1899	Bath, Me.	Bath, Me.	Carlner G. Deering.
3780	KPGW	St. s.	3	2	Bertha.....	929	752	185.5	32.6	22.1	1899	Alameda, Cal.	Tacoma, Wash.	Alaska Coast Co.
25317	KPGC	*Sch.	1	3	Upton.....	843	746	184.9	35.0	10.2	1899	Bath, Me.	Perth Amboy, N. J.	Susquehanna Coal Co.
111221	KPDI	Sch.	1	4	Robert H. Hind.....	564	620	162.5	30.8	12.8	1899	Alameda, Cal.	San Francisco, Cal.	George U. Hind.
161810	KPDG	St. s.	1	2	VALLEY FORGE.....	558	352	158.0	20.0	18.0	1898	Wilmington, Del.	Philadelphia, Pa.	Reading Co.
110'05	KPDH	St. s.	1	0	SYOSSET.....	176	120	102.6	23.0	10.5	1899	Philadelphia, Pa.	New York, N. Y.	Long Island R. R. Co.
92948	KPDN	*Sch.	1	3	Marion.....	954	865	193.6	35.0	17.6	1899	Noank, Conn.	Philadelphia, Pa.	Reading Co.
130829	KPDQ	*Sch.	1	3	Number Seventeen.....	935	813	192.7	35.0	17.4	1899	Bath, Me.	Baltimore, Md.	Consolidation Coastwise Co.
3792	KPDS	*Sch.	1	3	Number Twenty-three.....	1,035	929	207.0	35.2	18.4	1899do.....do.....	Do.
116596	KPFC	St. s.	1	2	San Pedro.....	456	359	163.1	34.0	11.7	1899	Aberdeen, Wash.	San Francisco, Cal.	Metropolitan Redwood Lumber Co.
107593	KPFD	St. s.	1	2	Aberdeen.....	490	394	169.8	34.2	11.8	1899do.....do.....	Signal S. S. Co.
92953	KPFE	St. s.	2	2	MAE.....	2,103	1,281	243.6	42.2	22.2	1899	Toledo, Ohio.	New York, N. Y.	James W. Elwell & Co.
77380	KPFJ	*Sch.	2	3	J. B. KING & Co., No. 10.....	1,166	1,116	266.3	34.9	10.0	1899	Pt. Richmond, N. Y.do.....	J. B. King Transp'n Co.
92955	KPFQ	St. p.	1	0	MONJACK.....	610	352	180.2	28.7	10.1	1899	Newburgh, N. Y.do.....	Old Dominion S. S. Co.
145817	KPFT	Sch.	1	2	T. M. Nicholson.....	128	90	95.1	24.4	10.8	1899	Essex, Mass.	Castine, Me.	Thomas M. Nicholson.
127357	KPFW	*Sch.	1	3	L. & W. H. C. C. Co., No. 8.....	953	861	193.7	35.0	17.6	1899	Noank, Conn.	New York, N. Y.	Lehigh-Wilkes-Barre Coal Co.
81657	KPGH	Sch.	1	4	Winslow.....	556	496	170.4	37.6	12.8	1899	Port Blakeley, Wash.	San Francisco, Cal.	George F. Billings.
141606	KPGI	St. s.	2	2	LYRENS.....	625	425	167.0	29.0	17.5	1899	Philadelphia, Pa.	Philadelphia, Pa.	Reading Co.
145818	KPGD	*Sch.	1	3	Tipton.....	830	729	184.6	35.2	16.1	1899	Bath, Me.	Fall River, Mass.	Staples Transp'n Co.
81659	KPGF	Sch.	1	4	Win. H. Smith.....	666	496	170.4	37.6	12.8	1899	Port Blakeley, Wash.	San Francisco, Cal.	George F. Billings.
130747	KPGH	St. s.	3	2	Et. Sud.....	4,572	3,093	390.0	48.3	15.0	1899	Newport News, Va.	New York, N. Y.	Southern Pacific Co.
111233	KPGN	St. s.	1	2	Alert.....	90	74	112.8	15.9	9.1	1899	Greenport, N. Y.	Baltimore, Md.	Carlton M. Slagle.
101126	KPGS	*Sch.	1	3	Knickerbocker.....	954	865	193.6	35.0	17.6	1899	Noank, Conn.	Philadelphia, Pa.	Reading Co.
3790	KPGW	*Sch.	1	2	Brockton.....	567	490	107.5	34.6	11.7	1899do.....	Fall River, Mass.	Staples Transp'n Co.
130834	KPHD	*Sch.	1	3	Number Eighteen.....	930	817	193.3	35.1	18.1	1899	Bath, Me.	Baltimore, Md.	Consolidation Coastwise Co.
3800	KPHG	St. s.	1	2	BRITANIA.....	249	150	126.5	25.0	12.5	1899	Sparrows Point, Md.do.....	Baker-Whiteley Coal Co.
121169	KPHL	Sch.	1	4	Fred J. Wood.....	681	601	181.0	38.1	14.0	1899	Honolulu, Wash.	San Francisco, Cal.	E. K. Wood Lumber Co.
116911	KPHI	*Sch.	1	3	Solus.....	839	743	184.6	35.2	10.2	1899	Bath, Me.	Fall River, Mass.	Staples Transp'n Co.
3803	KPHB	*Sch.	1	3	780.....	926	824	187.4	34.2	18.1	1899do.....	Perth Amboy, N. J.	High Valley Transp'n Co.
107487	KPJB	St. s.	1	0	HEROINE.....	200	140	136.0	20.3	16.3	1899	Brooklyn, N. Y.	New York, N. Y.	Heroine Co.
130756	KPJC	St. s.	3	2	ET. NORVE.....	4,604	2,922	331.0	48.3	15.8	1899	Newport News, Va.do.....	Southern Pacific Co.
150831	KPJD	St. s.	2	2	PONCE.....	3,503	2,510	317.0	42.0	27.8	1899	Wilmington, Del.do.....	New York and Porto Rico S. S. Co.
92977	KPJE	Sch.	2	4	Estelle Krieger.....	1,172	1,047	184.8	40.3	18.8	1899	Thomaston, Me.	Boston, Mass.	Louis K. Thurlow.
150832	KPJI	*Sch.	1	3	Paxinos.....	954	865	193.6	35.0	17.6	1899	Noank, Conn.	Philadelphia, Pa.	Reading Co.
81665	KPJM	*Sch.	1	2	Williamsburg.....	319	310	160.6	31.8	0.4	1899	Williamsburg, Va.	New York, N. Y.	Jameason & Bond Co.
127369	KPJN	Sch.	1	4	Columbia.....	663	684	181.0	38.5	13.7	1899	Honolulu, Wash.	San Francisco, Cal.	Albert Meyer.
86417	KPJJ	St. s.	1	2	GETTYVANO.....	557	351	158.0	20.0	18.0	1898	Wilmington, Del.	Philadelphia, Pa.	Reading Co.
130840	KPJS	*Sch.	1	3	Number Nineteen.....	932	823	190.0	35.1	18.0	1899	Bath, Me.	Baltimore, Md.	Consolidation Coastwise Co.
86407	KPJT	St. s.	1	2	Georges Creek.....	308	184	128.9	28.7	16.7	1899	Pt. Richmond, N. Y.do.....	Do.

SEAGOING VESSELS, ARRANGED IN THE ORDER OF SIGNAL LETTERS—Continued.

[Steel vessels in small capitals, iron vessels in italics.]

Official No.	Signal letters.	Rlg.	Decks.	Masts.	Name of vessel.	Gross tonnage.	Net tonnage.	Length.	Breadth.	Depth.	When built.	Where built.	Home port (where permanent document issues).	Name of managing or principal owner.
3806	KPJV	*Sch.	1	3	781	931	823	Feet, 188.1	Feet, 34.2	Feet, 18.1	1899	Bath, Mo.	Perth Amboy, N. J.	Lehigh Valley Transportation Co.
136701	KPJW	St. s.	3	2	EL RIO.....	4,604	2,918	391.9	48.3	15.8	1899	Newport News, Va.	New York, N. Y.	Southern Pacific Co.
136762	KPLB	Sbp.	2	4	EDWARD SEWALL.....	3,206	2,016	332.0	45.3	25.5	1899	Bath, Me.	Bath, Mo.	Samuel S. Sewall.
77385	KPLD	*Sch.	2	3	J. B. KING & Co., No. 20.	1,170	1,119	206.3	35.0	10.0	1899	Pt. Richmond, N. Y.	New York, N. Y.	J. B. King Transpntn. Co.
86483	KPLG	St. s.	3	2	GOVERNOR DINGLEY.	3,826	2,856	298.9	60.8	17.8	1899	Chester, Pa.	Boston, Mass.	Eastern S. S. Corporation.
96470	KPLH	Sch.	1	4	Henry Wilson.....	499	430	157.8	37.1	11.3	1899	Aberdeen, Wash.	San Francisco, Cal.	North Alaska Salmon Co.
150836	KPLJ	St. s.	2	2	PORTO RICO.....	1,257	854	220.2	32.0	19.3	1899	Toledo, Ohio.	Baltimore, Md.	New York and Baltimore Transpntn. Line.
130848	KPLM	St. s.	1	2	Nemasket.....	220	110	109.5	24.7	14.5	1899	Tottenville, N. Y.	Fall River, Mass.	Staples Transpntn. Co.
160837	KPLN	Sch.	1	2	Philippine.....	523	491	182.7	34.8	12.2	1899	Alameda, Cal.	San Francisco, Cal.	Henry Kirchman.
92993	KPLQ	St. s.	2	2	MARACAIBO.....	1,771	1,095	267.6	37.0	18.5	1899	Wilmington, Del.	Wilmington, Del.	Atlantic and Caribbean Steam Nav. Co.
3810	KPLR	Bkn.	1	3	Bencla.....	674	653	169.0	40.0	14.0	1899	Benlola, Cal.	San Francisco, Cal.	Matthew Turner.
141025	KPLT	Sch.	1	4	Lottie Bennett.....	566	496	170.4	37.6	12.8	1899	Port Blakeley, Wash.	Port Blakeley, Wash.	George E. Hillings.
130841	KPLW	*Sch.	1	3	Number Twenty.....	940	831	190.3	35.3	18.1	1899	Bath, Mo.	Baltimore, Md.	Consolidation Const-wis Co.
100692	KPMB	Sch.	2	4	Iona Tunnell.....	1,315	1,118	208.8	41.1	18.6	1899	Millbrldgo, Mo.	Philadelphia, Pa.	Charles R. Davis, Jr.
130767	KPMC	*Sch.	1	3	Ephrata.....	954	865	193.0	35.0	17.0	1899	Noank, Conn.do.....	Reading Co.
130763	KPMD	*Sch.	1	2	Edith.....	859	700	185.8	35.2	17.1	1899	Bath, Mo.	Boston, Mass.	New England Coal & Coke Co.
157556	KPMF	St. s.	1	2	Despatch.....	1,101	837	175.0	30.0	14.0	1899	Fairhaven, Cal.	Seattle, Wash.	Border Line Transportation Co.
77390	KPMG	*Sch.	2	3	J. B. KING & Co., No. 21.	1,160	1,111	206.3	35.2	10.0	1899	Pt. Richmond, N. Y.	New York, N. Y.	J. B. King Transpntn. Co.
130771	KPMH	St. s.	3	2	EL CID.....	4,608	2,921	391.3	48.3	15.8	1899	Newport News, Va.do.....	Southern Pacific Co.
130772	KPMJ	St. s.	2	2	JOHN SCULLY.....	413	209	130.0	20.1	15.5	1899	Canden, N. J.	Perth Amboy, N. J.	Thomas J. Scully.
100368	KPML	St. s.	1	2	I. J. Merritt.....	359	244	141.0	28.0	13.0	1894	Tottenville, N. Y.	New York, N. Y.	Carroll S. Smith.
107511	KPME	*Slp.	1	1	Ariadne.....	620	513	143.0	30.8	17.0	1880	Funhausen, Gor.do.....	George Hughes.
150845	KPMT	*Sch.	1	3	Paxtang.....	954	865	193.0	35.0	17.0	1899	Noank, Conn.	Philadelphia, Pa.	Reading Co.
03000	KPNB	Sch.	2	5	Mary W. Howen.....	2,153	1,007	240.1	40.5	21.9	1900	Bath, Mo.	Fall River, Mass.	Joseph A. Bowen.
155371	KPND	*Sch.	1	4	Ohio.....	1,620	1,500	237.5	43.4	20.1	1899do.....	Boston, Mass.	Seaboard Transpntn. Co.
101133	KPNF	St. s.	1	2	Kalulan.....	384	243	140.5	30.0	12.0	1899	Alameda, Cal.	Honolulu, Hawaii.	Intor - Island Steam Navigation Co.
157558	KPNG	*Sch.	1	2	780.....	495	492	141.0	31.0	15.0	1899	Perth Amboy, N. J.	Perth Amboy, N. J.	Coxe Bros. & Co.
93001	KPNH	*Sch.	1	3	Marion Chappell.....	1,595	1,484	243.3	43.8	22.0	1899	Noank, Conn.	New London, Conn.	Thames Towboat Co.
116929	KPNM	St. s.	1	2	SAVAGE.....	410	279	142.8	27.0	15.6	1899	Baltimore, Md.	Baltimore, Md.	Consolidation Coast-wis Co.
90476	KPNT	St. s.	2	2	D. N. Luckenbach ..	2,920	1,851	330.2	38.3	20.2	1883	Newcastle, Eng.	New York, N. Y.	Edgar F. Luckenbach.
116035	KPNW	St. s.	2	2	SAN JUAN.....	3,503	2,519	317.0	42.0	27.8	1900	Wilmington, Del.do.....	New York and Porto Rico S. S. Co.
100690	KPQB	*Sch.	1	4	Iowa.....	1,606	1,473	237.4	43.5	10.8	1900	Bath, Mo.	Boston, Mass.	Seaboard Transpntn. Co.
161135	KPQC	Bk.	2	3	STAR OF FINLAND ..	1,099	1,425	225.7	42.3	20.0	1899do.....	San Francisco, Cal.	Alaska Packers' Assn.
127307	KPQD	St. s.	1	2	COVINGTON.....	401	190	135.0	27.5	15.7	1899	Philadelphia, Pa.	Hoston, Mass.	Seaboard Transpntn. Co.
111261	KPQH	St. s.	1	2	RICHMOND.....	491	196	135.0	27.5	15.7	1899do.....do.....	Do.
111262	KPQJ	St. s.	1	2	Fair Oaks.....	798	533	199.0	35.0	13.1	1900	Hoquiam, Wash.	San Francisco, Cal.	Slado Shipping Co.
130783	KPKM	Sch.	1	3	Elk Garden.....	847	730	185.7	35.3	10.2	1900	Bath, Mo.	Philadelphia, Pa.	Penn Gas & Coal Co.
90483	KPKN	Sch.	1	3	Heleno.....	927	828	202.2	40.2	16.0	1899	Port Blakeley, Wash.	Honolulu, Hawaii.	Allen & Robinson.
116040	KPQR	Sch.	1	4	Schono.....	680	620	182.3	37.0	13.3	1899	New W h a t o o m, Wash.	San Francisco, Cal.	Olson & Mahony.
150850	KPQS	*Sch.	1	3	POWEL.....	1,204	1,142	206.0	35.0	10.0	1900	Pt. Richmond, N. Y.	New York, N. Y.	Baker Transpntn. Co.
93008	KPQT	St. s.	2	3	Harry Luckenbach ..	2,708	1,799	299.9	40.0	24.5	1881	West Hartlepool, Eng.do.....	Edgar F. Luckenbach.
116042	KPQV	St. s.	1	1	Morning Star.....	202	112	132.0	30.0	10.8	1900	Essex, Mass.	Seattle, Wash.	San Juan Navigatino Co.
111266	KPQW	*Sch.	1	2	Remus.....	531	464	107.0	34.0	11.5	1900	Noank, Conn.	Fall River, Mass.	Staples Transportation Co.
86488	KPRII	St. s.	1	2	Gorry.....	273	133	102.0	24.0	10.5	1900	Wilmington, Del.	Wilmington, Del.	National Dredging Co.
130783	KPRIJ	Sch.	1	4	Expansion.....	645	512	170.0	36.8	12.2	1900	Alameda, Cal.	San Francisco, Cal.	Bandors & Kirchmann.
116944	KPRIK	St. s.	1	3	Santa Ana.....	1,959	720	182.4	30.2	12.4	1900	Marshfield, Ore.	Seattle, Wash.	Alaska S. S. Co.
107430	KPRIH	St. s.	3	0	AUGUSTA.....	2,372	1,613	245.0	40.0	13.9	1900	Philadelphia, Pa.	Baltimore, Md.	Atlantic S. S. Co.
90482	KPRII	Sch.	2	5	Holon W. Martin.....	2,235	2,020	281.0	44.8	20.0	1900	Bath, Mo.	Bath, Mo.	Perry & Small.
3827	KPRIM	*Sch.	1	3	782.....	924	810	188.3	34.2	18.0	1900do.....	Perth Amboy, N. J.	Lehigh Valley Transportation Co.
111268	KPRIE	St. s.	1	2	Rahner.....	800	510	204.0	38.0	13.0	1900	Hoquiam, Wash.	San Francisco, Cal.	Rahner Co.
130784	KPRIF	Sch.	1	3	Edwin & Maud.....	208	178	120.5	23.8	8.0	1900	Bethel, Del.	Wilmington, Del.	H. E. Riggin.
3828	KPRIW	St. s.	2	3	Bohead.....	381	243	133.5	29.5	10.1	1871	Christiansia, Norway	San Francisco, Cal.	D. J. Hanlon.
127407	KPBD	St. s.	4	2	COMUS.....	4,828	3,000	301.0	48.3	15.8	1900	Newport News, Va.	New York, N. Y.	Southern Pacific Co.

SEAGOING VESSELS, ARRANGED IN THE ORDER OF SIGNAL LETTERS—Continued.

(Steel vessels in SMALL CAPITALS, iron vessels in *italics*.)

Official No.	Signal letters.	Wg.	Decks.	Masts.	Name of vessel.	Gross tonnage.	Net tonnage.	Length.	Breadth.	Depth.	When built.	Where built.	Home port (where permanent document issued).	Name of managing or principal owner.
127469	KPSO	Sch.	1	4	Churchill	655	600	178.2	38.3	14.6	1900	North Bend, Oreg.	San Francisco, Cal.	A. M. Simpson,
93011	KPBD	Sch.	3	4	Maleoin Baxter, Jr.	1,732	1,479	220.3	45.0	20.8	1900	Camden, Me.	Boston, Mass.	Arthur P. Friend,
86401	KPBF	St. s.	4	2	GRECIAN	2,827	1,994	263.3	42.0	36.0	1900	Wilmington, Del.	Baltimore, Md.	Merchants & Miners' Transportation Co.
160856	KPBL	St. s.	2	2	PLEIADES	3,753	2,932	331.5	47.0	25.0	1900	Sparrows Point, Md.	New York, N. Y.	Edgar F. Luckenbach,
161140	KPBM	St. s.	2	2	KYICHAH	1,063	910	200.2	35.5	10.0	1900	Portland, Oreg.	San Francisco, Cal.	Alaska Packers' Assn.
3832	KPSQ	*Sch.	1	3	783	923	615	188.0	34.2	18.2	1900	Bath, Me.	Perth Amboy, N. J.	Lehigh Valley Transportation Co.
127415	KPSR	St. s.	1	2	Coastwise	268	182	109.3	24.5	15.0	1900	Perth Amboy, N. J.do.....	John Scully,
3835	KPST	St. s.	1	2	Buccanor	226	126	114.1	25.6	14.5	1900	Boston, Mass.	Baltimore, Md.	American Towing and Lightering Co.
111284	KPSW	St. s.	1	4	RAVENS CRAIG	2,402	1,507	243.5	43.2	23.8	1900	Port Huron, Mich.	Providence, R. I.	Eastern Coal Co.
127420	KPTB	Sch.	2	4	Calumet	1,241	1,094	190.4	40.1	18.9	1900	Bath, Me.	Boston, Mass.	Ralph O. Emery,
130850	KPTC	*Sch.	1	2	Seranton	489	412	163.8	34.2	10.5	1900do.....	New York, N. Y.	Pennsylvania Coal Co.
145840	KPTD	St. s.	1	2	TAMPICO	2,133	1,451	247.0	42.0	24.0	1900	Toledo, Ohiodo.....	Pacific Coast Co.
96490	KPTF	*Sch.	1	3	Hampshire	630	735	185.5	35.3	16.4	1900	Bath, Me.	Philadelphia, Pa.	Penn. Gas Coal Co.
116933	KPTG	*Sch.	1	3	Sharon	482	406	163.6	34.2	10.3	1900do.....	Boston, Mass.	Samuel Cabot (Inc.),
110624	KPTH	Sch.	1	4	Santa Paula	650	632	183.1	30.3	16.1	1900	Fairhaven, Cal.	San Francisco, Cal.	Mission Transportation & Refining Co.
93026	KPTL	St. s.	2	2	MANNA-HATA	1,103	735	210.0	32.0	23.3	1900	Wilmington, Del.	Baltimore, Md.	N. Y. and Balto. Transp'n. Line
111300	KPTM	Ga. s.	1	2	Rob Roy	111	77	96.0	23.0	10.6	1900	Essex, Mass.	Gloucester, Mass.	Gorton-Pew Fisheries Co.
127413	KPTN	St. s.	2	2	CHEAPEAKE	1,101	732	210.0	32.0	23.3	1900	Wilmington, Del.	Baltimore, Md.	N. Y. and Balto. Transp'n. Line
3837	KPTQ	Sch.	1	4	Bainbridge	566	496	170.4	37.6	12.8	1900	Port Blakeley, Wash.	San Francisco, Cal.	Port Blakeley Mill Co.
160864	KPTR	St. s.	4	2	PROTEUS	4,836	3,000	390.8	48.3	15.8	1900	Newport News, Va.	New York, N. Y.	Southern Pacific Co.
145841	KPTS	St. s.	1	2	Tormentor	226	120	114.1	25.6	14.5	1900	East Boston, Mass.	Baltimore, Md.	American Towing and Lightering Co.
141642	KPTV	Sch.	1	4	Luzon	545	512	170.0	36.8	12.2	1900	Alameda, Cal.	San Francisco, Cal.	Sanders & Kirchmann,
107639	KPVC	St. s.	1	2	SALISBURY	284	164	123.0	25.0	12.6	1900	Camden, N. J.	Cape Charles, Va.	N. Y., Phila. and Norfolk, R. Co.
130859	KPVF	St. s.	1	2	Nome City	039	697	230.0	39.0	16.2	1900	Fairhaven, Cal.	San Francisco, Cal.	Charles Nelson Co.
141644	KPVII	St. s.	1	2	LEHIGH	440	303	130.0	26.0	13.4	1900	Port Richmond, N. Y.	Perth Amboy, N. J.	Lehigh Valley Transportation Co.
3838	KPVJ	*Sch.	1	3	784	010	808	183.4	34.0	18.0	1900	Bath, Me.do.....	Do.
121135	KPVI	*Sch.	1	3	Flora	865	769	185.2	35.1	17.3	1900do.....	Boston, Mass.	New England Coal & Coke Co.
141645	KPVM	Ga. s.	1	2	Louise	102	73	91.3	23.0	10.2	1900	East Boston, Mass.do.....	Boston Pilots' Relief Society,
100710	KPVT	*Sch.	1	4	Indiana	1,620	1,500	230.3	43.3	20.6	1900	Bath, Me.do.....	Seaboard Transp'n. Co.
96503	KPWW	St. s.	2	2	HYADES	3,753	2,932	331.5	47.0	25.0	1900	Sparrows Point, Md.	San Francisco, Cal.	Matson Navigation Co.
107546	KPWC	St. s.	1	3	Andrew Welch	903	863	178.5	30.0	18.6	1888	Glasgow, Scot.do.....	Do.
107547	KPWD	St. s.	2	2	AZTEC	3,727	2,345	349.2	43.0	26.0	1894	Newcastle, Eng.	New York, N. Y.	Pacific Mail S. S. Co.
3844	KPWF	St. s.	3	2	BARRACOUTA	2,152	1,740	275.0	35.1	19.0	1883	Glasgow, Scot.do.....	Do.
127431	KPWG	St. s.	2	2	CLAUDINE	840	615	178.0	32.0	15.1	1890do.....	Honolulu, Hawaii	Inter-Island Steam Navigation Co.
157574	KPWII	St. s.	2	3	Diamond Head	1,012	952	194.2	31.2	20.2	1860	London, Eng.	San Francisco, Cal.	Tyco Co.
130801	KPWJ	St. s.	2	3	Star of India	1,318	1,247	205.5	35.2	23.4	1863	Ramsay, Scot.do.....	Alaska Packers' Assn.
121138	KPWL	St. s.	2	3	Falls of Clyde	1,809	1,748	260.1	40.0	23.5	1878	Pt. Glasgow, Scot.do.....	Associated Oil Co.
121139	KPWM	*Sch.	2	2	FOHNA SUEY	1,068	992	203.5	34.0	10.0	1883	Glasgow, Scot.	Perth Amboy, N. J.	Thomas J. Scully,
90496	KPWR	St. s.	2	4	STAR OF GREENLAND	2,148	1,974	270.0	43.1	23.0	1892do.....	San Francisco, Cal.	Alaska Packers' Assn.
107670	KPWS	Sch.	1	2	A. M. Nicholson	130	100	105.0	24.6	10.4	1900	Essex, Mass.	New Bedford, Mass.	Frank D. Sistaire,
96500	KPWT	St. s.	1	2	HELENE	018	392	170.0	30.8	14.8	1897	San Francisco, Cal.	Honolulu, Hawaii	Inter-Island Steam Navigation Co.
96501	KPWX	St. s.	2	3	Star of Peru	1,027	976	190.2	33.0	20.2	1893	Sunderland, Eng.	San Francisco, Cal.	Alaska Packers' Assn.
127423	KQBV	St. s.	2	2	Corwin	447	230	135.0	24.0	13.2	1870	Portland, Oreg.	Seattle, Wash.	Corwin Co.
100712	KQBD	St. s.	1	2	Iwalani	588	230	147.0	27.5	11.5	1881	San Francisco, Cal.	Honolulu, Hawaii	Inter-Island Steam Nav. Co. (Ltd.)
77417	KQBG	St. s.	2	4	JOHN ENA	2,842	2,700	312.0	49.1	25.0	1892	Glasgow, Scot.	San Francisco, Cal.	San Francisco Ship-ping Co.
129047	KQHJ	Sch.	1	2	Ka Mol.	108	108	95.0	27.5	7.0	1882	San Francisco, Cal.	Honolulu, Hawaii	Tetsuo Hilda,
130460	KQHM	St. s.	1	2	Ke Au Hou	263	102	117.5	28.5	9.0	1894	Port Blakeley, Wash.do.....	Inter-Island Steam Navigation Co.
161157	KQHP	St. s.	2	2	Kinau	075	773	195.0	33.0	10.0	1883	Philadelphia, Pa.do.....	Do.
141650	KQHR	St. s.	1	2	Lehua	176	125	112.0	24.1	8.1	1879	San Francisco, Cal.	San Francisco, Cal.	Red Salmon Canning Co.
93035	KQBS	St. s.	1	2	MAUI	631	404	171.0	30.1	14.3	1897do.....	Honolulu, Hawaii	Inter-Island Steam Navigation Co.
77228	KQBV	St. s.	1	2	Mauna Loa	850	530	176.8	33.0	10.1	1900	Port Blakeley, Wash.do.....	Do.
163883	KQBW	St. s.	1	2	Mikahala	444	354	147.2	30.0	12.5	1890do.....	Do.	
96370	KQCH	St. s.	1	2	Niuhau	341	201	148.2	33.6	11.2	1897	Fairhaven, Cal.do.....	Do.
116748	KQCD	St. s.	1	2	Noeau	294	221	120.2	28.0	10.2	1890	Port Blakeley, Wash.do.....	Do.
130893	KQCF	Sch.	2	3	Nuanu	1,020	750	203.2	34.0	10.0	1882	Leith, Scot.	Seattle, Wash.	J. S. Gibson,

SEAGOING VESSELS, ARRANGED IN THE ORDER OF SIGNAL LETTERS—Continued.

(Steel vessels in SMALL CAPITALS, Iron vessels in *italics*.)

Official No.	Signal letters.	Rtg.	Decks.	Masts.	Name of vessel.	Gross tonnage.	Net tonnage.	Length.	Breadth.	Depth.	When built.	Where built.	Home port (where permanent document issues).	Name of managing or principal owner.
111287	KQCG	Bk.	2	2	R. P. RITHET.....	1,097	1,043	200.5	38.0	19.0	1892	Glasgow, Scot.....	San Francisco, Cal..	Matson Navigation Co.
116972	KQCL	St. s.	2	2	FRED'K LUCKENBACH	2,926	1,926	317.5	40.2	24.1	1888	South Shields, Eng.	New York, N. Y....	Edgar F. Luckenbach.
116973	KQCL	Sch.	2	2	SANTIAGO.....	979	928	188.1	33.0	19.8	1885	Belfast, Ireland....	San Francisco, Cal..	Associated Oil Co.
116975	KQGN	Sch.	2	2	Star of France.....	1,766	1,614	258.0	38.0	22.8	1877do.....do.....	Alaska Packers' Assn.
116976	KQGF	Sch.	2	2	Star of Italy.....	1,784	1,497	251.5	38.2	22.9	1877do.....do.....	Do.
116977	KQGR	Sch.	2	2	Star of Russia.....	1,881	1,868	275.5	38.2	24.2	1874do.....do.....	Do.
76510	KQCB	St. s.	2	2	W. G. Hall.....	505	380	158.0	30.6	12.8	1884	Port Blakley, Wash	Honolulu, Hawaii..	Inter-Island Steam Navigation Co.
14445	KQQT	St. s.	1	2	Walaleale.....	342	232	133.0	27.1	9.8	1886do.....	Seattle, Wash.....	Puget Sound Navigation Co.
81999	KQGV	Bk.	2	3	STAR OF ICELAND...	2,161	1,875	267.3	40.1	26.3	1896	Pt. Glasgow, Scot...	San Francisco, Cal..	Alaska Packers' Assn.
127433	KQDB	*Sch.	1	3	L. & W.-B.C.C.No.15	953	861	193.7	35.0	17.6	1900	Noank, Conn.....	New York, N. Y....	Lehigh-Wilkes-Barre Coal Co.
130918	KQDO	*Sch.	1	2	NUMBER THREE.....	1,120	1,050	187.0	38.0	17.0	1900	Wilmington, Del....	Rockland, Me.....	Rockland-Rockport Lime Co.
141653	KQDG	St. s.	2	2	Lassell.....	1,972	1,225	302.4	34.2	24.6	1879	Newcastle, Eng.....	New York, N. Y....	Joseph McCaldin.
77412	KQDI	Sch.	1	2	J. Arthur Lord.....	212	189	102.3	27.5	11.6	1881	Kompl, Nova Scotiado.....	Jno. L. Cutler.
111283	KQDL	Sch.	1	4	Rosamond.....	1,030	985	201.0	41.0	17.0	1900	Benicia, Cal.....	San Francisco, Cal..	John A. Hooper.
107453	KQDF	Sch.	1	4	A. B. Johnson.....	629	460	37.0	37.0	11.8	1900	Aberdeen, Wash....do.....	Henry Wilson
127446	KQDV	St. s.	2	2	CALIFORNIA.....	5,707	3,716	413.0	61.0	22.0	1900	San Francisco, Cal..	New York, N. Y....	American-Hawaiian S. S. Co.
81708	KQFB	Sch.	1	4	William Olsen.....	523	491	162.5	36.8	12.2	1900	Alameda, Cal.....	San Francisco, Cal..	N. H. Hickman.
86514	KQFC	*Sch.	1	3	Orasco.....	877	781	186.5	35.3	17.5	1900	Bath, Mo.....	Boston, Mass.....	New England Coal & Coke Co.
93055	KQFH	St. s.	4	2	MORRO CASTLE.....	6,004	3,732	400.0	60.3	18.1	1900	Philadelphia, Pa....	New York, N. Y....	N. Y. and Cuba Mail S. S. Co.
130874	KQFI	Sch.	1	3	Ninetta M. Porcella.	591	466	161.8	35.5	12.7	1900	Millbridge, Me.....	Portland, Me.....	Eleazer W. Clark.
100715	KQFL	St. s.	1	2	laqua.....	712	459	189.9	36.4	12.9	1900	Fairhaven, Cal.....	San Francisco, Cal..	John A. McGregor.
105849	KQFM	St. s.	1	0	PENNSYLVANIA.....	1,352	857	244.3	40.0	14.8	1900	Chester, Pa.....	Cape Charles, Va....	N. Y., Phila. and Norfolk R. R. Co.
107503	KQFN	St. s.	2	2	PORTLAND.....	2,294	1,815	242.0	42.0	26.0	1900	Cleveland, Ohio....	Los Angeles, Cal....	Nyo Lime
121146	KQFP	Sch.	1	2	William A. Oraber.	137	100	110.5	25.3	11.2	1900	Essex, Mass.....	New Bedford, Mass.	Benjamin D. Cleveland.
141981	KQFW	Sch.	1	4	Ludlow.....	782	643	185.4	38.9	14.3	1900	Port Blakley, Wash	San Francisco, Cal..	John A. Hooper.
127454	KQGB	St. s.	3	2	COAMO.....	4,384	2,615	377.2	46.1	21.9	1891	Glasgow, Scot.....	New York, N. Y....	New York and Porto Rico S. S. Co.
77427	KQGO	St. s.	2	2	Santa Clara.....	1,588	1,208	223.0	38.0	24.1	1900	Everett, Wash.....	San Francisco, Cal..	North Pacific S. S. Co.
157568	KQGF	St. s.	1	0	DELMAR.....	294	138	123.3	26.9	11.7	1900	Newburgh, N. Y....	Cape Charles, Va....	N. Y., Phila. and Norfolk R. R. Co.
136740	KQGI	St. s.	1	2	EUREKA.....	2,122	1,399	237.5	42.0	23.4	1899	Lorain, Ohio.....	New York, N. Y....	Pacific Coast Co.
93066	KQGM	Sch.	2	4	Maudy Palmer.....	1,745	1,485	231.6	42.6	23.5	1900	Bath, Mo.....	Boston, Mass.....	Palmer fleet.
107577	KQGP	St. s.	2	2	AROYLL.....	2,953	1,880	320.3	40.7	24.5	1892	West Hartlepool, Eng.	San Francisco, Cal..	Union S. S. Co.
116992	KQGB	Sch.	1	4	Stinson.....	693	605	182.0	39.5	13.8	1900	Ballard, Wash.....	Seattle, Wash.....	Stinson Mill Co.
121149	KQGT	Sch.	1	4	Forest Home.....	763	682	173.4	40.0	15.2	1900	Marshfield, Oreg...	San Francisco, Cal..	Walter C. Ball.
127404	KQHD	Sch.	1	4	Commerce.....	658	621	184.0	38.6	13.6	1900	Alameda, Cal.....do.....	Schooners Owners Co.
77432	KQHE	Sch.	1	3	John W. Dana.....	656	478	159.9	35.5	12.8	1900	Philpsburg, Mo....	Boston, Mass.....	C. F. Webb.
81745	KQHF	St. s.	1	2	WACCAMAW.....	1,359	920	249.7	40.5	15.4	1900	Toledo, Ohio.....	Buffalo, N. Y....	Atlantic Coast S.S.Co.
111303	KQHG	Sch.	1	4	R. C. Slado.....	673	601	170.0	38.7	14.0	1900	Aberdeen, Wash....	San Francisco, Cal..	Slado Shipping Co.
145539	KQIH	*Sch.	1	3	Theodora Palmer...	1,042	910	190.4	40.5	17.6	1900	Noank, Conn.....	New London, Conn.	Thames Towboat Co.
77433	KQHM	Sch.	2	4	J. Edward Drako....	910	789	182.6	37.3	17.5	1900	Bath, Me.....	Philadelphia, Pa....	E. M. Holloway.
130916	KQHN	*Sch.	1	2	NUMBER ONE.....	1,120	1,050	187.0	38.0	17.0	1900	Wilmington, Del....	Rockland, Me.....	Rockland-Rockport Lime Co.
116990	KQHP	St. s.	4	2	SIERRA.....	5,989	3,745	400.0	60.2	18.1	1900	Philadelphia, Pa....	San Francisco, Cal..	Oceanic S. S. Co.
77434	KQHS	St. s.	3	2	JAMES S. WHITNEY..	2,707	1,926	278.5	43.0	20.0	1900	Wilmington, Del....	Boston, Mass.....	Eastern S. S. Corporation.
127468	KQHT	St. s.	1	2	Coronado.....	678	381	160.1	36.2	12.5	1900	Aberdeen, Wash....	San Francisco, Cal..	Coronado Co.
77435	KQHV	Bkn.	1	4	John Palmer.....	1,187	1,080	223.9	42.4	17.2	1900	Fairhaven, Cal.....do.....	Sudden & Christenson.
116997	KQHW	St. s.	1	2	Sto H. Elmoro.....	232	181	90.7	23.8	8.0	1900	Portland, Oreg....	Astoria, Oreg.....	Pacific Nav. Co.
121152	KQJ	St. s.	1	2	FRED E. RICHARDS..	357	174	121.4	26.5	14.7	1900	Philadelphia, Pa....	Rockland, Me.....	Rockland-Rockport Lime Co.
93077	KQJC	St. s.	1	2	Mandalay.....	438	266	142.4	33.6	12.0	1900	North Bond, Oreg...	San Francisco, Cal..	Crescent City Transportation Co.
130917	KQJD	*Sch.	1	2	NUMBER TWO.....	1,120	1,059	187.0	38.0	17.0	1900	Wilmington, Del....	Rockland, Me.....	Rockland-Rockport Lime Co.
77438	KQJF	*Sch.	1	2	John W. Chiltonden.	235	180	123.2	27.0	8.7	1900	Tottenville, N. Y...	New York, N. Y....	Merritt & Chapman Dorrlock and Wrecking Co.
107588	KQJG	Sch.	1	4	Ariel.....	726	684	170.0	40.0	14.5	1900	Benicia, Cal.....	San Francisco, Cal..	Nelson Andrews.
81719	KQJH	Sch.	1	3	W. R. Perkins.....	178	143	101.0	26.0	0.0	1900	Millbridge, Me....	Machias, Me.....	James W. Gay.
93080	KQJM	Sch.	1	4	Minnie A. Caine....	690	770	105.5	41.1	16.2	1900	Seattle, Wash.....	San Francisco, Cal..	Charles Nelson Co.
107691	KQJN	St. s.	2	2	AMERICAN.....	5,691	3,043	406.8	51.0	30.3	1900	Chester, Pa.....	New York, N. Y....	American-Hawaiian S. S. Co.
141075	KQJR	St. s.	1	2	LACKAWANNA.....	310	231	137.1	25.0	14.7	1900	Camden, N. J.....do.....	D. L. & W. R. R. Co.
136537	KQJT	Sch.	2	4	Edith H. Bymington	962	881	184.7	30.0	18.6	1900	Newburyport, Mass	Perth Amboy, N. J.	Frank D. Stiles.
117003	KQJW	St. s.	1	2	Santa Barbara.....	695	627	183.5	37.5	13.5	1900	San Francisco, Cal..	San Francisco, Cal..	J. H. Hanly Co.
165880	KQJL	St. s.	2	2	PARAGUAY.....	2,627	1,583	292.0	42.0	23.0	1900	Lorain, Ohio.....	Philadelphia, Pa....	Sun Co.

SEAGOING VESSELS, ARRANGED IN THE ORDER OF SIGNAL LETTERS—Continued.

[Steel vessels in SMALL CAPITALS, Iron vessels in Italics.]

Official No.	Signal letters.	Rtg.	Decks.	Masts.	Name of vessel.	Gross tonnage.	Net tonnage.	Length.	Breadth.	Depth.	W. b. n. built.	Where built.	Home port (where permanent document issues).	Name of managing or principal owner.
121159	KQLC	Sch.	1	4	Fearless.....	736	653	Feet. 182.5	Feet. 38.0	Feet. 14.5	1900	Hoquiam, Wash....	San Francisco, Cal.	E. K. Wood Lumber Co.
130880	KQLD	*Sch.	1	2	NUMBER FOUR.....	1,120	1,050	187.0	38.0	17.0	1900	Wilmington, Del....	Rockland, Me.....	Rockland-Rockport Lume Co.
161867	KQLH	*Sch.	1	3	Virginia Palmer.....	840	777	190.4	40.3	13.1	1900	Noank, Conn.....	New London, Conn.	Thames Towboat Co.
136844	KQLM	Sch.	2	6	Eleanor A. Percy.....	3,401	3,062	323.5	50.0	21.	1900	Bath, Me.....	Bath, Me.....	Frank A. Small.
111315	KQLR	Sch.	2	3	Republic.....	801	680	174.4	38.2	17.9	1900	Thomaston, Me.....	Rockland, Me.....	George Elliot.
130890	KQLS	Sch.	1	2	NUMBER FIVE.....	1,120	1,050	187.0	38.0	17.0	1900	Wilmington, Del....	do.....	Rockland-Rockport Lume Co.
117009	KQLV	St. s.	4	2	BONOMA.....	6,279	3,911	400.0	50.2	21.3	1900	Philadelphia, Pa....	San Francisco, Cal.	Oceanic S. S. Co.
107898	KQLW	St. s.	1	2	ASUNCION.....	2,190	1,323	242.0	42.0	26.5	1900	Lorain, Ohio.....	do.....	Standard Oil Co. (Cal.)
161870	KQMC	Sch.	2	5	Van Allens Boughton.	2,129	1,905	204.4	46.6	22.5	1900	Camden, Me.....	Boston, Mass.....	Coastwise Transportation Co.
121165	KQMD	Sch.	1	4	Forester.....	663	598	184.0	38.0	13.6	1900	Alameda, Cal.....	San Francisco, Cal.	Sanders & Kirchmann.
86541	KQMJ	St. s.	2	2	General Frisbie.....	544	340	160.9	29.3	11.9	1900	New Whatcom, Wash	do.....	Monticello S. S. Co.
145862	KQMH	St. s.	1	2	OLEUM.....	2,998	1,738	293.0	52.5	23.5	1900	Sparrows Point, Md.	do.....	Union Oil Co.
101871	KQML	St. s.	4	2	VENTURA.....	0,282	3,018	400.0	50.2	21.3	1900	Philadelphia, Pa....	do.....	Oceanic S. S. Co.
100721	KQMP	Sch.	1	4	Irene.....	772	687	186.4	39.7	14.3	1900	Fairhaven, Cal.....	do.....	Joseph Knowland.
150885	KQMR	St. s.	1	2	PRUDENCE.....	292	198	122.3	25.0	14.0	1900	Camden, N. J.....	Philadelphia, Pa....	F. W. Munn.
96534	KQMW	St. s.	2	2	HAWAHAN.....	5,597	3,651	400.8	51.1	30.3	1900	Chester, Pa.....	New York, N. Y....	American - Hawaiian S. S. Co.
107612	KQNB	Shp.	2	4	STAR OF ZEALAND.....	3,292	2,087	332.3	45.4	20.0	1901	Bath, Me.....	San Francisco, Cal.	Alaska Packers' Assn.
90335	KQNC	*Sch.	1	4	Havana.....	1,017	1,404	245.4	43.3	19.3	1900	do.....	Fall River, Mass....	Staples Transp'n Co.
63102	KQNG	*Sch.	2	4	May V. Neville.....	1,191	1,042	193.0	40.2	18.4	1901	do.....	New Haven, Conn...	Benedict-Manson Marine Co.
111323	KQNH	*Sch.	1	2	R. J. Camp.....	703	703	179.0	35.0	12.3	1900	Bethel, Del.....	Wilmington, Del....	Hudson Transportation Co.
136858	KQNL	St. s.	2	2	Edith.....	2,360	1,495	270.4	37.3	27.4	1882	Sunderland, Eng....	Pt. Townsend, Wash.	Alaska S. S. Co.
165397	KQNR	Sch.	2	5	Oakley C. Curtis.....	2,374	2,000	265.0	40.2	22.9	1901	Bath, Me.....	Portland, Me.....	Eleaner W. Clark.
136861	KQNS	Sch.	2	4	Edith.....	1,263	1,031	196.9	40.4	18.4	1901	do.....	New York, N. Y....	A. H. Bull S. S. Co.
117018	KQNT	Sch.	1	3	Segula.....	405	353	143.7	33.5	10.9	1901	Phillipsburg, Me....	Portland, Me.....	J. B. Cole.
81735	KQNV	Sch.	1	4	W. J. Patterson.....	645	569	171.8	38.0	13.0	1901	Aberdeen, Wash....	San Francisco, Cal.	J. R. Hanly.
107620	KQPB	Sch.	1	4	Alvena.....	712	687	180.4	39.7	14.3	1901	Fairhaven, Cal.....	do.....	Joseph Knowland.
107670	KQPD	Sch.	1	2	Arkona.....	133	97	99.0	24.6	10.7	1901	Essex, Mass.....	Gloucester, Mass....	Cunningham & Thompson Co.
107622	KQPF	St. s.	1	2	Aome.....	410	269	154.0	34.0	11.5	1901	Alameda, Cal.....	San Francisco, Cal.	A. W. Beadle Co.
77454	KQPJ	Ik'n.	1	4	James Tull.....	1,274	1,043	218.6	42.5	17.4	1901	Port Blakeley, Wash.	do.....	George E. Billings.
130859	KQPN	*Sch.	1	2	NUMBER SIX.....	1,120	1,050	187.0	38.0	17.0	1901	Wilmington, Del....	Rockland, Me.....	Rockland-Rockport Lume Co.
111323	KQPV	Sch.	3	5	Rebecca Palmer.....	2,550	2,125	267.4	46.1	23.1	1901	Rockland, Me.....	Boston, Mass.....	Palmer fleet.
93110	KQVW	Sch.	1	4	Mahukona.....	738	653	182.5	38.5	14.5	1901	Hoquiam, Wash....	San Francisco, Cal.	Mahukona Co.
93111	KQVX	Sch.	1	3	Metline.....	261	172	112.1	31.4	9.8	1901	Rockland, Me.....	Rockland, Me.....	I. L. Snow & Co.
136860	KQRC	Sch.	1	2	Elizabeth N.....	138	102	99.0	24.4	10.7	1901	Essex, Mass.....	Castine, Me.....	Thomas M. Nicholson.
136868	KQRD	St. s.	2	2	Enterprise.....	2,675	1,631	318.8	37.4	20.6	1882	Newcastle, Eng....	San Francisco, Cal.	Matson Navigation Co.
127344	KQRF	Ga. s.	1	2	Corona.....	120	78	101.4	24.4	9.8	1901	Essex, Mass.....	Gloucester, Mass....	Cunningham & Thompson Co.
117074	KQRG	Sch.	1	2	Slade Gorton.....	130	88	102.6	25.2	9.0	1901	Gloucester, Mass....	do.....	Gorton-Pew Fisheries Co.
130906	KQRI	St. s.	2	2	LOUISIANA.....	2,849	1,707	290.0	42.2	23.2	1901	Chicago, Ill.....	Port Arthur, Tex...	Texas Company.
130907	KQRI	St. s.	2	2	ALABAMA.....	2,021	1,951	294.0	42.2	23.2	1901	do.....	do.....	do.
130908	KQRI	St. s.	2	2	NORTHWESTERN.....	2,207	1,290	242.0	42.2	23.2	1901	do.....	do.....	do.
130910	KQRI	*Sch.	1	3	Number Twenty-one	905	773	166.0	34.3	17.5	1901	Baltimore, Md.....	Baltimore, Md.....	Consolidation Coastwise Co.
136870	KQRN	St. s.	4	2	ESPERANZA.....	4,702	2,948	341.0	47.7	10.9	1901	Philadelphia, Pa....	New York, N. Y....	New York and Cuba Mall S. S. Co.
117024	KQRS	Sch.	1	3	Suslo B. Dantzier....	220	173	120.0	30.5	7.5	1901	Soranton, Miss....	Gulfport, Miss....	L. N. Dantzier Lumber Co.
93118	KQRT	St. s.	1	2	METRO.....	2,301	1,565	253.0	43.2	24.2	1901	Toledo, Ohio.....	New York, N. Y....	Pacific Coast Co.
165408	KQSC	St. s.	2	2	OREGONIAN.....	5,597	3,551	406.8	51.1	30.3	1901	Chester, Pa.....	do.....	American - Hawaiian S. S. Co.
93122	KQSH	Sch.	2	5	Martha P. Small....	2,178	1,903	204.6	45.7	21.5	1901	Bath, Me.....	Bath, Me.....	Percy & Small.
107630	KQSM	Sch.	1	4	Alhanna.....	690	644	189.1	40.0	15.0	1901	North Bend, Oreg..	San Francisco, Cal.	A. M. Simpson.
127524	KQSN	St. s.	1	2	CUNA.....	694	260	153.5	29.4	17.7	1901	Bath, Me.....	Fall River, Mass....	Staples Transp'n Co.
127527	KQSN	Sch.	1	2	Calhoun.....	1,570	1,428	245.0	37.5	19.0	1901	do.....	do.....	do.
93126	KQSR	St. s.	1	4	Chaballs.....	953	421	183.3	37.5	14.8	1901	do.....	San Francisco, Cal.	Sutton & Christenson.
77401	KQTB	Ik'n.	2	3	MILLS.....	3,070	1,964	293.0	52.5	21.1	1901	Sparrows Point, Md.	New York, N. Y....	Ogden Mills.
77462	KQTC	Ik'n.	2	3	Coronado.....	1,058	970	210.5	34.1	10.2	1874	Sunderland, Eng....	St. Paul, Minn....	W. B. Dwinell.
107640	KQTD	Ik'n.	1	4	James Johnson.....	1,140	993	214.0	41.3	10.6	1901	Seattle, Wash....	San Francisco, Cal.	Charles Nelson Co.
77463	KQTF	St. s.	1	2	Arcle.....	392	277	145.0	32.0	11.0	1901	Bay City, Oreg....	do.....	National S. S. Co.
111330	KQTF	St. s.	2	0	John H. Collins.....	325	238	117.3	22.8	10.0	1901	Totenville, N. Y....	Perth Amboy, N. J.	Madison Transp'n Co.
3882	KQTG	*Sch.	1	2	Rockland.....	491	403	163.0	34.3	10.4	1901	Bath, Me.....	Fall River, Mass....	Staples Transp'n Co.
111341	KQTH	Shp.	2	3	STAR OF ALASKA.....	1,862	1,500	256.3	38.5	17.5	1880	Glasgow, Scot.....	San Francisco, Cal.	Alaska Packers' Assn.
117039	KQTN	*Sch.	1	3	Rutherford.....	955	866	195.0	35.0	17.0	1901	Noank, Conn.....	Philadelphia, Pa....	Reading Co.
117040	KQTO	St. s.	1	2	STANDARD.....	374	254	146.0	20.0	15.5	1901	Port Richmond, N.Y.	New York, N. Y....	Standard Transp'n Co.
93130	KQTP	Sch.	1	4	Springfield.....	633	638	172.0	30.1	13.7	1901	Bath, Me.....	Mobile, Ala.....	Jewett M. Scott.
130882	KQTV	Sch.	1	4	Mindoro.....	670	642	184.0	38.5	14.0	1901	Alameda, Cal.....	San Francisco, Cal.	Sanders & Kirchmann.
130882	KQTV	St. s.	3	2	EL VALLE.....	4,605	2,890	391.7	48.3	15.8	1901	Newport News, Va.	New York, N. Y....	Southern Pacific Co.

SEAGOING VESSELS, ARRANGED IN THE ORDER OF SIGNAL LETTERS—Continued.

(Steel vessels in SMALL CAPITALS, Iron vessels in *Italics*.)

Official No.	Signal letters.	Rlg.	Decks.	Masts.	Name of vessel.	Gross tonnage.	Net tonnage.	Length.	Breadth.	Depth.	When built.	Where built.	Home port (where permanent document issues).	Name of managing or principal owner.
161178	KQTW	St. s.	1	2	KENNEBEC.....	2,183	1,013	243.5	Feet. 43.2	Feet. 24.0	1901	Port Huron, Mich.	New York, N. Y.	Seaboard & Gulf S. S. Co.
160900	KQVD	St. s.	1	0	PENLLYN.....	137	93	86.3	20.6	8.6	1901	Philadelphia, Pa.	Philadelphia, Pa.	Reading Co.
141716	KQVF	St. s.	3	2	HATTIE LUCKENBACH.....	4,417	3,516	331.5	47.0	25.0	1901	Sparrows Point, Md.	New York, N. Y.	Lukenbach Co. (Inc).
107646	KQVG	Sch.	2	4	Ada F. Brown.....	1,450	1,294	221.5	41.5	18.6	1901	Phillipsburg, Me.	Bath, Me.	Chas. V. Minott, Jr.
93132	KQVM	St. s.	4	2	MONTEARY.....	4,702	2,948	341.0	47.7	10.9	1901	Philadelphia, Pa.	New York, N. Y.	New York and Cuba Mail S. S. Co.
107652	KQVN	St. s.	3	3	APACHE.....	4,145	3,205	336.5	46.1	20.5	1901do.do.	Clyde S. S. Co.
111347	KQVP	*Sch.	1	0	Robesonia.....	955	800	105.0	35.0	17.6	1901	Noank, Conn.	Philadelphia, Pa.	Reading Co.
107655	KQVT	Shp.	2	4	Star of Poland.....	3,288	2,987	332.2	45.4	26.1	1901	Bath, Me.	San Francisco, Cal.	Alaska Packers' Assn.
130924	KQVW	St. s.	3	2	NORTH STAR.....	3,150	1,999	298.8	46.0	17.2	1901	Chester, Pa.	Boston, Mass.	Eastern S. S. Corporation.
161180	KQWB	Sch.	1	4	Kona.....	079	642	184.0	38.5	14.0	1901	Alameda, Cal.	San Francisco, Cal.	Kona Co.
100734	KQWD	Sch.	1	4	Goldfield.....	730	625	167.0	30.0	13.4	1901	Bath, Me.	Mobile, Ala.	Kennel Eden.
141722	KQWF	Bkn.	1	4	Lahaina.....	1,067	994	217.0	42.0	17.0	1901	Oakland, Cal.	San Francisco, Cal.	Lahaina Co.
127645	KQWG	St. p.	1	2	City of Rockland.....	1,666	1,026	274.3	38.5	14.4	1901	East Boston, Mass.	Boston, Mass.	Eastern S. S. Corporation.
81761	KQWJ	Sch.	1	6	W. H. Marston.....	1,160	1,110	210.0	42.5	17.5	1901	San Francisco, Cal.	Portland, Ore.	Leon Sloss.
101181	KQWL	*Sch.	1	3	Kimberton.....	955	890	105.0	35.0	17.0	1901	Noank, Conn.	Philadelphia, Pa.	Reading Co.
145879	KQWN	Sch.	1	2	Tattler.....	172	135	113.9	25.8	12.0	1901	Essex, Mass.	Gloucester, Mass.	Gorton-Pew Fisheries Co.
29146	KQVW	St. s.	2	2	ZULIA.....	1,713	1,070	260.0	37.1	17.0	1901	Philadelphia, Pa.	Wilmington, Del.	Atlanto and Carib-bean Steam Nav. Co.
161184	KRBN	Bkn.	1	4	Kohala.....	891	776	194.8	30.9	15.8	1901	Fairhaven, Cal.	San Francisco, Cal.	Kohala Co.
86576	KRBIQ	Sch.	1	4	Gamble.....	726	620	183.7	38.0	13.8	1901	Port Blakely, Wash.	Pt. Townsend, Wash.	Puget Sound Commercial Co.
93161	KRBT	Sch.	1	2	Monitor.....	137	100	100.0	25.4	10.8	1901	Essex, Mass.	Gloucester, Mass.	Jerome McDonald.
107665	KRBV	St. s.	3	2	ARAPAIHOE.....	4,145	3,205	336.5	46.1	20.5	1901	Philadelphia, Pa.	New York, N. Y.	Clyde S. S. Co.
117007	KRCF	Sch.	2	4	Salle O. Marvill.....	568	540	173.9	37.2	18.3	1901	Sharpton, Md.	East Boston, Mass.	A. H. Bull S. S. Co. (Inc.)
130934	KRCH	St. s.	2	2	New Shoreham.....	503	317	151.9	28.1	11.8	1901	East Boston, Mass.	Newport, R. I.	Town of New Shoreham.
93165	KRCJ	*Sch.	1	3	Manhelm.....	955	866	105.0	35.0	17.6	1901	Noank, Conn.	Philadelphia, Pa.	Reading Co.
77478	KROL	Sch.	3	4	Jacob M. Haskell.....	1,778	1,362	220.8	43.2	20.5	1901	Rockland, Me.	Rockland, Me.	Lewis & Thurlow.
101990	KROM	St. s.	1	2	VIGILANT.....	236	153	110.0	22.5	11.7	1901	Philadelphia, Pa.	New York, N. Y.	Chas. E. McWilliams.
86581	KRON	St. s.	1	2	Cleone.....	228	126	123.0	30.0	9.5	1901	Alameda, Cal.	San Francisco, Cal.	A. W. Beadle Co.
111359	KRCQ	Sch.	1	2	Regina.....	147	111	115.0	25.7	11.6	1901	Essex, Mass.	Castine, Me.	T. M. Nicholson.
107676	KRDJ	St. s.	1	2	Anna W.....	204	130	103.5	25.5	10.5	1901	Philadelphia, Pa.	Wilmington, Del.	Natl. Dredging Co.
107636	KRDM	St. s.	1	2	Alliak.....	115	73	91.0	23.5	10.0	1901	Alameda, Cal.	San Francisco, Cal.	Alaska Packers' Assn.
141746	KRDI	Sch.	1	3	Lajok.....	371	297	134.6	32.0	10.0	1901	Millbridge, Me.	Ellsworth, Me.	Charles L. Smith.
136916	KRDO	St. s.	3	2	EL DIA.....	4,013	2,899	301.7	48.3	15.8	1901	Newport News, Va.	New York, N. Y.	Southern Pacific Co.
136917	KRDS	Sch.	1	3	Emily I. White.....	352	296	130.7	33.7	10.7	1901	Machias, Me.	Machias, Me.	James G. Bryant.
81782	KRFO	Sch.	1	4	Watson A. West.....	818	747	192.5	40.0	14.2	1901	Aberdeen, Wash.	San Francisco, Cal.	Slado Shipping Co.
141748	KRFD	*Sch.	1	3	Logan.....	955	866	105.0	35.0	17.6	1901	Noank, Conn.	Philadelphia, Pa.	Reading Co.
107687	KRFH	Sch.	1	4	Alpena.....	970	833	200.0	40.7	16.5	1901	Port Blakely, Wash.	San Francisco, Cal.	J. H. Baxter.
157626	KRFJ	St. s.	1	2	Dubois.....	223	151	105.4	25.4	12.0	1901	Tottenville, N. Y.	New York, N. Y.	Henry Du Bois Sons Co.
116684	KRFL	St. s.	1	3	TALLAC.....	1,380	1,103	236.1	38.0	14.0	1895	West Bay City, Mich.	San Francisco, Cal.	Tallac Co.
117080	KRFM	St. s.	1	4	Samar.....	710	673	182.0	38.5	14.0	1901	Alameda, Cal.do.	Sanders & Kirchmann.
165427	KRFP	Sch.	1	4	Orlando W. Wooten.....	677	573	167.2	36.2	13.6	1901	Bath, Me.	New York, N. Y.	Daniel T. Olinari.
3002	KRFS	Sch.	3	5	Baker Palmer.....	2,702	2,240	284.0	46.5	21.0	1901	Waldoboro, Me.	Boston, Mass.	Palmer fleet.
145897	KRFT	St. s.	1	2	Texas.....	220	149	103.0	23.0	12.3	1901	Philadelphia, Pa.	Galveston, Tex.	H. Jobst.
107665	KRFV	Sch.	1	2	Anne M. Parker.....	133	100	97.0	25.4	10.5	1901	Essex, Mass.	Gloucester, Mass.	Gorton-Pew Fisheries Co.
3604	KRGO	St. s.	2	2	ADMIRAL EVANS.....	2,393	1,507	253.1	38.4	22.8	1901	Toledo, Ohio.	Portland, Me.	Alaska-Pacific S. S. Co.
81788	KRGP	St. s.	2	2	ADMIRAL WATSON.....	2,009	1,255	253.1	38.4	22.8	1902do.do.	Do.
86567	KRGI	Bkn.	1	4	Georgina.....	998	870	210.0	41.0	15.7	1901	Fairhaven, Cal.	San Francisco, Cal.	J. C. Eschen.
3903	KRGJ	Sch.	1	3	Benjamin Russell.....	164	127	100.9	28.0	7.1	1901	Loeshurg, N. J.	Eastport, Me.	North Lubec Mfg. & Canning Co.
107702	KROP	Sch.	1	4	A. F. Coats.....	617	541	172.3	37.0	13.5	1901	Iloquiam, Wash.	San Francisco, Cal.	Coast Shipping Co.
117087	KROQ	*Sch.	1	3	Bacon.....	955	866	105.0	35.0	17.6	1901	Noank, Conn.	Philadelphia, Pa.	Reading Co.
127622	KROE	St. s.	2	2	Chikat.....	172	98	115.5	24.0	10.5	1901	San Francisco, Cal.	San Francisco, Cal.	Alaska Packers' Assn.
127678	KRGV	St. s.	2	2	CABLES.....	644	438	157.0	33.0	17.5	1901	Philadelphia, Pa.	Philadelphia, Pa.	Reading Co.
150921	KRGW	St. s.	1	2	PATIENCE.....	203	198	122.3	25.0	14.0	1901	Camden, N. J.do.	F. W. Munn.
107707	KRHH	Bkn.	1	4	Aurora.....	1,211	1,070	221.3	42.4	17.7	1901	Everett, Wash.	San Francisco, Cal.	Charles Nelson Co.
121210	KRHI	Sch.	1	4	Margaret.....	1,470	1,239	217.1	41.0	10.0	1901	Millbridge, Me.	Perth Amboy, N. J.	S. C. Thompson.
107708	KRIID	Sch.	1	4	Annie.....	613	512	172.3	37.0	13.0	1901	Rockport, Me.	Rockport, Me.	S. H. Wall.
93267	KRIJ	St. s.	1	2	Marshfield.....	388	294	143.0	33.0	10.5	1901	Marshfield, Ore.	San Francisco, Cal.	Savario Lumber Co.
136951	KRIIL	St. s.	3	2	EL SIGLO.....	4,010	2,900	301.7	48.3	15.8	1901	Newport News, Va.	New York, N. Y.	Southern Pacific Co.
117097	KRIIM	St. s.	1	2	South Bay.....	438	279	155.5	35.5	11.3	1901	Tacoma, Wash.	San Francisco, Cal.	E. J. Dodge Co.
81796	KRIIN	Sch.	1	4	Wm. F. Garris.....	1,094	972	215.5	40.7	10.0	1901	Everett, Wash.do.	Rolph Nav. & Coal Co.
77602	KRIHP	Sch.	2	6	James W. Paul, Jr.....	1,898	1,653	250.0	43.0	21.0	1901	Verona, Me.	Portland, Me.	Eleanor W. Clark.
93213	KRIHQ	Sch.	2	6	Mary F. Barrett.....	1,833	1,564	241.4	43.3	24.7	1901	Bath, Me.	Hath, Me.	Gardiner G. Deering.
157368	KRIHT	St. s.	1	2	DAUNTLESS.....	153	76	102.0	20.7	10.0	1893	Camden, N. J.	Newport News, Va.	Newport News Shipbuilding and Dry Dock Co.

SEAGOING VESSELS, ARRANGED IN THE ORDER OF SIGNAL LETTERS—Continued.

[Steel vessels in SMALL CAPITALS, iron vessels in *italics*.]

Offical No.	Signal letters.	Rig.	Decks.	Masts.	Name of vessel.	Gross tonnage.	Net tonnage.	Length.	Breadth.	Depth.	W. h. e. n built.	Where built.	Home port (where permanent document issues).	Name of managing or principal owner.
117099	KRHV	Sch.	1	4	Sophie Christenson.	075	570	<i>Feet.</i> 180.6	38.9	13.4	1901	Port Blakely, Wash	San Francisco, Cal.	Sudden & Christenson.
141765	KRIW	*Sch.	1	3	Langhorne.	055	899	195.0	35.0	17.5	1901	Noank, Conn.	Philadelphia, Pa.	Reading Co.
139254	KRJD	Sch.	1	4	E. B. Jackson.	682	615	182.7	38.5	14.0	1901	Aberdeen, Wash.	San Francisco, Cal.	Henry Wilson.
150925	KRIJG	St. s.	2	2	PATFINDER.	2,792	1,800	310.5	44.0	22.0	1901	Wilmington, Del.	New York, N. Y.	New York and Porto Rico S. S. Co.
93224	KRJH	St. s.	3	4	SANTA MARIA.	5,318	3,346	430.0	43.7	33.0	1901	Cleveland, Ohio.	San Francisco, Cal.	Santa Maria S. S. Co.
95958	KRJJ	St. s.	1	2	Harold.	186	93	103.3	24.2	12.5	1889	New London, Conn.	New London, Conn.	Thames Towboat Co.
91477	KRJM	St. s.	1	2	Minnie.	107	86	100.5	23.5	11.0	1882	Mystic, Conn.	do.	Do.
111124	KRJN	St. s.	1	2	R. M. Waterman.	174	74	91.0	23.0	10.3	1896	New London, Conn.	do.	Do.
107718	KRJP	Sch.	3	4	Adelaide Barbour.	1,336	1,171	184.4	40.0	18.4	1901	Newburyport, Mass.	Philadelphia, Pa.	Wm. E. Tilton.
101192	KRIJQ	Sch.	2	4	Kenwood.	929	797	184.5	37.3	18.6	1901	Boston, Mass.	Boston, Mass.	Ralph C. Emery.
111386	KRIJS	Ga. s.	1	2	Ralph L. Hall.	127	85	103.0	24.5	10.8	1901	Gloucester, Mass.	Gloucester, Mass.	Frank L. Hall.
100754	KRIJT	St. s.	1	0	Islander.	248	168	119.1	29.0	9.3	1901	Tomkins Cove, N. Y.	Bridgeport, Conn.	Cove Transport'n Co.
127597	KRIJV	Sch.	1	3	Charles H. Klinek.	522	444	159.3	35.0	12.6	1901	Noank, Conn.	New London, Conn.	Carlos Barry.
136962	KRIJW	St. s.	3	2	E. L. A. N.	4,614	2,897	391.7	45.3	15.9	1901	Newport News, Va.	New York, N. Y.	Southern Pacific Co.
93103	KRIJX	Sch.	1	2	Maxine Elliot.	111	75	95.0	24.0	10.0	1901	Essex, Mass.	Gloucester, Mass.	Goon-Pew Fisheries Co.
150929	KRIJF	St. s.	1	2	Phoenix.	250	160	120.5	25.0	10.0	1902	Alameda, Cal.	San Francisco, Cal.	Beadle Bros. (Inc.).
141769	KRIJG	Sch.	1	4	Lizzie M. Parsons.	655	571	171.9	35.3	13.3	1902	Bath, Me.	Crisfield, Md.	E. H. Taylor.
81709	KRIJM	Sch.	1	4	Wm. Nottingham.	1,204	1,062	211.7	42.3	16.5	1902	Ballard, Wash.	Seattle, Wash.	Globe Navigation Co.
145616	KRIJL	Bkn.	2	4	Thos. P. Enright.	1,049	923	211.0	42.4	10.4	1902	Tacoma, Wash.	San Francisco, Cal.	Charles Nelson Co.
127600	KRIJS	St. s.	1	0	CALVERT.	889	604	190.0	40.0	10.3	1902	Philadelphia, Pa.	Baltimore, Md.	Maryland, Delaware & Virginia R. R. Co.
117115	KRIJL	St. s.	1	2	Santa Monica.	497	318	166.0	34.0	12.0	1902	San Francisco, Cal.	San Francisco, Cal.	J. R. Hanly Co.
117110	KRIJL	St. s.	3	2	SPOKANE.	2,270	1,384	270.1	40.1	17.3	1902	do.	New York, N. Y.	Pacific Coast Co.
3917	KRIJW	*Sch.	1	3	Bothayres.	955	859	195.0	35.0	17.6	1902	Noank, Conn.	Philadelphia, Pa.	Reading Co.
136963	KRIJW	Sch.	1	4	Espada.	777	686	192.0	40.7	14.2	1902	Fairhaven, Cal.	San Francisco, Cal.	Sudden & Christenson.
111391	KRIJW	St. s.	1	2	Unimak.	258	158	124.8	31.5	9.5	1901	Alameda, Cal.	do.	Alaska Packers' Assn.
111392	KRIJW	Sch.	1	4	Resolute.	684	610	182.2	39.5	14.2	1902	Hoquiam, Wash.	do.	E. K. Wood Lumber Co.
93239	KRIJG	Sch.	1	3	Phoenix N. Colbr.	459	360	150.7	34.0	11.8	1902	Rockland, Me.	Rockland, Me.	George Elliot.
107274	KRIJG	Sch.	2	4	STAR OF LAPLAND.	3,381	3,006	332.4	45.4	20.1	1902	Bath, Me.	San Francisco, Cal.	Alaska Packers' Assn.
127614	KRIJN	Sch.	1	4	Stamano.	730	631	184.7	39.4	14.4	1902	Port Blakely, Wash.	Port Townsend, Wash.	Puget Sound Commercial Co.
161105	KRIJG	Hkn.	1	4	Koko Head.	1,084	1,011	221.0	42.0	17.0	1902	Oakland, Cal.	San Francisco, Cal.	Koko Head Co.
161106	KRIJG	St. s.	4	2	KOREA.	11,276	5,651	551.7	62.2	21.8	1902	Newport News, Va.	New York, N. Y.	Pacific Mail S. S. Co.
107726	KRIJG	Bkn.	1	4	Amaton.	1,167	1,105	209.0	42.5	19.0	1902	Henriola, Cal.	San Francisco, Cal.	Amazon Co.
77510	KRIJG	St. s.	2	2	J. M. GUFFEY.	2,520	1,693	292.2	40.2	23.1	1902	Camden, N. J.	Port Arthur, Tex.	Gulf Refining Co.
161109	KRIJG	St. s.	1	2	KANAWHA.	2,182	1,906	243.5	43.4	23.5	1902	Port Huron, Mich.	Belfast, Me.	American Shipping Co.
136961	KRIJG	St. s.	3	2	NEVADAN.	4,408	2,824	360.0	40.0	24.6	1902	Camden, N. J.	New York, N. Y.	American - Hawaiian S. S. Co.
117125	KRIJG	St. s.	3	2	ALCON.	6,068	4,895	58.9	28.0	19.2	1902	Sparrows Point, Md.	do.	Panama R. R. Co.
107736	KRIJG	St. s.	3	2	ALASKAN.	8,671	5,621	470.1	57.2	31.5	1902	San Francisco, Cal.	do.	American - Hawaiian S. S. Co.
127633	KRIJG	*Sch.	1	4	Cienfuegos.	1,915	1,757	271.4	46.2	10.3	1902	Bath, Me.	Fall River, Mass.	Staples Transportation Co.
127634	KRIJG	Sch.	2	5	Cora F. Cressy.	2,409	2,089	273.0	45.4	27.0	1902	do.	Bath, Me.	Samuel R. Perry.
150938	KRIJG	St. s.	1	2	Prentiss.	406	267	144.0	34.5	11.5	1902	Oakland, Cal.	San Francisco, Cal.	Pacific Lumber Transportation Co.
96909	KRIJH	*Sch.	1	4	Hendon.	1,763	1,651	252.0	43.0	20.0	1902	Noank, Conn.	Philadelphia, Pa.	Reading Co.
161216	KRIJH	Sch.	1	2	Kline.	119	83	98.0	24.0	10.0	1902	Gloucester, Mass.	Gloucester, Mass.	Gorton-Pew Fisheries Co.
93255	KRIJH	St. s.	3	4	SANTA LITA.	5,273	3,862	430.0	47.7	33.0	1902	Cleveland, Ohio.	Philadelphia, Pa.	Sun Co.
3928	KRIJH	Sch.	1	3	Brazos.	226	190	131.5	26.5	8.6	1902	Baltimore, Md.	Tampa, Fla.	Gillett Lumber and Transportation Co.
130966	KRIJH	St. p.	1	2	Nantasket.	730	436	188.9	34.0	10.7	1902	Chelsea, Mass.	Boston, Mass.	Nantasket H. S. S. Co.
127640	KRIJH	St. s.	4	2	CITY OF MEMPHIS.	5,252	3,631	377.5	49.0	15.8	1902	Chester, Pa.	Savannah, Ga.	Ocean B. S. Co.
155437	KRIJH	St. s.	1	2	Olympio.	688	454	185.7	38.0	13.4	1901	Hoquiam, Wash.	San Francisco, Cal.	E. K. Wood Lumber Co.
96811	KRIJV	St. s.	1	2	Hermosa.	483	334	130.0	28.0	11.5	1902	Wilmington, Cal.	Los Angeles, Cal.	Wilmington Transportation Co.
111405	KRIJW	St. s.	1	2	REDONDO.	679	462	188.0	38.0	11.5	1902	Toledo, Ohio.	Port Townsend, Wash.	Alaska S. S. Co.
96614	KRIJW	Sch.	1	5	H. K. Hall.	1,237	1,105	225.4	42.4	18.1	1902	Port Blakely, Wash.	San Francisco, Cal.	George E. Billings.
93264	KRIJW	Hkn.	1	4	Makawell.	899	821	194.0	39.5	17.5	1902	Oakland, Cal.	do.	Makawell Co.
96621	KRIJW	Bk.	2	3	STAR OF HOLLAND.	2,131	1,987	284.7	39.7	23.5	1885	Belfast, Ireland.	do.	Alaska Packers' Assn.
150948	KRIJW	St. s.	1	2	Pilot.	193	131	115.1	23.6	13.3	1880	Wilmington, Del.	Baltimore, Md.	Association Maryland Pilots.
117120	KRIJW	Ga. s.	1	2	Saladin.	137	89	103.0	25.3	11.2	1902	Essex, Mass.	Gloucester, Mass.	Cum gratia & Thompson Co.
101208	KRIJW	St. s.	4	4	KHOONLAND.	12,800	7,759	560.0	60.2	21.2	1902	Philadelphia, Pa.	New York, N. Y.	International Mercantile Marine Co.
20637	KRIJW	St. s.	1	0	MONTAUK.	641	436	193.0	30.1	11.2	1902	Baltimore, Md.	do.	Montauk Sthl. Co.
93272	KRIJW	Sch.	1	4	Malroso.	615	542	175.4	37.9	13.9	1902	Hoquiam Wash.	San Francisco, Cal.	Coast Shipping Co.
77550	KRIJW	St. s.	4	2	J. L. LUCKENBACH.	4,020	3,192	428.9	47.7	18.3	1886	Glasgow, Scot.	New York, N. Y.	Edgar F. Luckenbach.
121223	KRIJW	Sch.	1	3	Fairfield.	664	478	169.8	35.4	13.5	1902	Bath, Me.	do.	Smith Shipping Co.

SEAGOING VESSELS, ARRANGED IN THE ORDER OF SIGNAL LETTERS—Continued.

(Steel vessels in SMALL CAPITALS, Iron vessels in *Italics*.)

Official No.	Signal letters.	Rtg.	Decks.	Masts.	Name of vessel.	Gross tonnage.	Net tonnage.	Length.	Breadth.	Depth.	W h e n built.	Where built.	Home port (where permanent document issues).	Name of managing or principal owner.
157662	KRSQ	St. s.	1	2	DOROTHY.....	2,214	1,629	<i>Feet.</i> 284.2	<i>Feet.</i> 42.2	<i>Feet.</i> 23.9	1902	West Hartlepool, Eng.	New York, N. Y....	A. H. Hull S. S. Co.
145934	KRSV	St. s.	3	2	CRISTOBAL.....	9,606	6,195	489.5	58.0	23.9	1902	Sparrows Point, Md.do.....	Panama It. R. Co.
150957	KRTB	Sch.	2	4	Perry Setzer.....	1,392	1,268	216.8	42.0	17.8	1902	Bridgeport, Conn.	Bridgeport, Conn.	Mark W. Blake.
111417	KRTO	St. s.	1	2	ROMA.....	2,939	2,164	308.0	40.9	20.8	1889	Sunderland, Eng.	San Francisco, Cal.	Unlon S. S. Co.
130977	KRTF	St. s.	3	2	NEBRASKAN.....	4,408	2,824	360.0	46.2	24.6	1902	Camden, N. J.....	New York, N. Y....	American - Hawaiian S. S. Co.
81825	KRTO	Sch.	1	3	*Wm. Thos. Moore..	291	291	134.3	23.8	10.1	1902	Bethel, Del.	Wilmington, Del...	Orlando V. Woolen.
155444	KRTM	Sch.	1	3	Oakland.....	418	333	148.0	35.6	9.5	1902	San Francisco, Cal.	Portland, Ore.....	E. B. Dutton.
121230	KRTS	*Sch.	1	4	Fullerton.....	1,554	1,494	235.0	42.5	19.5	1902	Alameda, Cal.....	San Francisco, Cal.	Mission Transportation & Rehmng Co.
130970	KRTV	St. s.	1	0	Norumbega.....	304	142	146.0	23.6	10.1	1902	Bath, Me.....	Portland, Me.....	Maine Gen. R. R. Co.
77542	KRVO	St. s.	1	0	JOHN A. HUOHES...	157	107	90.0	20.5	10.8	1902	Camden, N. J.....	Philadelphia, Pa....	A. S. Hughes Transp. & Towing Co.
81832	KRVD	Sch.	1	4	Willia A. Holden....	1,188	1,040	210.8	42.2	16.3	1902	Ballard, Wash.	Seattle, Wash.....	Globe Navigation Co.
127676	KRVG	Sch.	1	4	Caroline.....	511	434	163.1	38.0	11.6	1902	Port Blakely, Wash	San Francisco, Cal.	Knowlund Co.
63294	KRVH	Sch.	1	4	M. Turner.....	816	763	185.0	42.2	15.0	1902	Benicia, Cal.....do.....	M. Turner Co.
107786	KRVL	Sch.	1	4	Andy Mahony.....	566	495	164.8	37.6	13.1	1902	Aberdeen, Wash.do.....	Olson & Malony (Inc.).
111410	KRVP	Oa. s.	1	3	Ruby.....	345	273	132.0	34.0	9.0	1902	Alameda, Cal.....	Seattle, Wash.....	Louis Knaflich.
81834	KRVT	Sch.	1	3	William Blsbee.....	309	206	133.1	31.2	9.3	1902	Rockland, Me.....	Rockland, Me.....	Rohard K. Snow.
161217	KRWO	St. s.	1	2	KINGFISHER.....	263	141	130.0	24.0	14.5	1902	San Francisco, Cal.	Portland, Me.....	Naw England Fish Co.
127682	KRWF	St. s.	1	0	EUGENE F. MORAN..	164	111.	91.0	22.0	9.4	1902	Philadelphia, Pa....	New York, N. Y....	Moran Towing and Transpnt. Co.
117179	KRWG	St. s.	4	2	SIBERIA.....	11,284	5,655	551.7	63.2	21.8	1902	Newport News, Va.do.....	Pacific Mail S. S. Co.
137018	KRWH	Sch.	1	4	Edward R. West.....	835	762	196.0	40.0	14.5	1902	Aberdeen, Wash.	San Francisco, Cal.	Shade Shipping Co.
25351	KRWJ	St. p.	2	0	UNCATENA.....	652	370	178.0	31.0	12.0	1902	Wilmington, Del.	New Bedford, Mass.	N. B. M. V. and Nantucket Bitt. Co.
117180	KRWM	Sch.	1	4	Samuel P. Bowers..	626	526	173.7	36.2	13.4	1902	Bath, Me.....	New York, N. Y....	Charles S. Hirsch & Co.
3940	KIHWZ	Sch.	1	4	Blakely.....	761	630	183.1	39.0	14.2	1902	Port Blakely, Wash	San Francisco, Cal.	Port Blakely Mill Co.
121238	KSBO	St. s.	4	4	FINLAND.....	12,806	7,711	560.0	60.2	21.2	1902	Philadelphia, Pa....	New York, N. Y....	International Mercantile Marine Co.
121239	KSBF	Sch.	1	3	Frank W. Benedtet..	534	434	155.6	35.3	12.7	1902	Bath, Me.....	New Haven, Conn..	Benedict-Manson Marine Co.
145944	KSBG	St. s.	3	2	TEXAN.....	8,615	5,636	471.0	57.2	31.8	1902	Camden, N. J.....	New York, N. Y....	American - Hawaiian S. S. Co.
117184	KSBH	St. s.	1	2	SEA ROYER.....	199	116	121.0	24.5	15.0	1902	San Francisco, Cal.	San Francisco, Cal.	Ship Owners and Merchants' Tugboat Co.
107794	KSBJ	Sch.	1	4	Alert.....	623	548	174.5	37.9	13.9	1902	Hoquiam, Wash.do.....	E. K. Wood Lumber Co.
127693	KSDL	St. s.	1	2	CHEEKOWAGA.....	331	166	126.3	24.7	16.3	1902	Port Richmond, N. Y.	Perth Amboy, N. J.	Leigh Valley Transportation Co.
06646	KSBM	St. s.	1	0	JULIA O. MORAN....	164	111	91.0	22.0	9.4	1902	Philadelphia, Pa....	New York, N. Y....	Moran Towing and Transpnt. Co.
141698	KSBP	*Sch.	1	3	S. O. Co. No. 91....	2,019	1,851	246.6	42.0	21.2	1900	West Superior, Wis.	San Francisco, Cal.	Standard Oil Co.
107795	KSBQ	Oa. s.	1	3	Advance.....	281	265	139.8	34.4	9.4	1902	Farkersburg, Ore.do.....	Peter O. Lertora.
121243	KSBR	Sch.	1	4	Fred. A. Davenport.	746	634	173.3	36.5	13.0	1902	Bath, Me.....	Philadelphia, Pa....	Wm. L. Blake.
145947	KSBT	St. s.	1	2	TOLEDO.....	2,951	1,969	291.4	42.0	20.9	1902	Toledo, Ohio.....do.....	Sun Co.
127695	KSBV	*Sch.	1	3	Charles K. Nichols..	820	772	203.6	35.5	13.2	1902	Bath, Me.....	Wilmington, Del...	Hudson Transportation Co.
06648	KSBW	St. s.	1	0	Hydraulic.....	30	20	71.3	11.6	6.8	1900	Tottenville, N. Y...	New York, N. Y....	Maximilian Zwickl.
127697	KSDD	St. s.	1	2	Concord.....	248	149	123.0	26.5	9.8	1902	Boston, Mass.....	Boston, Mass.....	Hoston-Ho Ho Co.
117188	KSCF	Sch.	2	4	Samuel W. Hathaway.	1,039	906	206.5	38.3	18.4	1902	Brewer, Me.....do.....	Lewis K. Thurlow.
137031	KSCG	Sch.	2	4	Edgar W. Murdock..	1,461	1,215	217.3	42.7	19.9	1902	Rockport, Me.....	Rockport, Me.....	Frank A. Maguns.
117160	KSCJ	Sch.	1	4	Alice L. Pendleton..	696	567	200.5	37.4	13.9	1902	Newcastle, Me.....	New York, N. Y....	Winfield S. Pendleton.
117165	KSDL	*Sch.	1	4	S. O. Co. No. 93....	2,473	1,857	280.1	45.4	23.4	1902	Bath, Me.....	San Francisco, Cal.	Standard Oil Co. (Cal.).
117166	KSDM	Sch.	1	4	Salem.....	767	698	195.0	41.0	15.0	1902	San Francisco, Cal.do.....	F. R. Hanly.
3945	KSDN	Sch.	2	4	Brina P. Pendleton..	933	821	192.6	38.0	19.0	1902	Belfast, Me.....	Belfast, Me.....	F. C. Pendleton.
77555	KSCP	St. s.	2	2	Julia Luckenbach....	8,100	1,977	313.1	39.4	29.9	1882	Rotterdam, Holland	New York, N. Y....	Edgar F. Luckenbach.
111430	KSCQ	St. p.	1	2	Ransom B. Fuller....	2,329	1,617	317.5	40.1	14.0	1902	Bath, Me.....	Boston, Mass.....	Eastern S. S. Corporation.
107803	KSCR	St. s.	SANDY HOOK.....	361	213	168.6	24.4	12.6	1902	Elizabeth, N. J....	New York, N. Y....	Unfed New York and Sandy Hook Pilots' Association.
137038	KSOT	*Sch.	1	3	Emille.....	1,069	639	216.5	35.2	18.3	1902	Bath, Me.....	Boston, Mass.....	New England Coal & Coke Co.
161928	KSOV	Sch.	1	3	Victor C. Records....	293	263	136.5	28.3	9.7	1902	Sharptown, Md....	Philadelphia, Pa....	D. J. Fooks.
81843	KSDD	Sch.	1	4	Albert L. Smith....	848	710	184.0	40.5	14.2	1902	Ballard, Wash.	Port Townsend, Wash	Globe Navigation Co.
117118	KSDO	Sch.	1	2	Blangloer.....	110	91	103.6	24.2	10.0	1902	Essex, Mass.....	Gloucester, Mass....	Gorton-Pew Fisheries Co.
107807	KSDF	St. s.	1	2	Aurelia.....	424	233	162.0	34.5	11.5	1902	Prosper, Ore.....	San Francisco, Cal.	Frank W. Trower.
150973	KSDJ	Hkn.	1	4	Puako.....	1,064	1,011	221.0	42.0	17.0	1902	Oakland, Cal.....do.....	Puako Co.
161920	KSDL	Sch.	1	4	Virginia.....	685	541	170.0	36.8	12.8	1902	Alameda, Cal.....do.....	Virginia Co.
06057	KSDN	Oa. s.	1	1	Superior.....	167	162	105.5	23.5	7.6	1902	Solomons, Md.....	New York, N. Y....	Merritt & Chapman Derrick and Wrecking Co.
06658	KSDT	St. s.	3	2	HURON.....	3,318	2,590	291.2	43.1	20.6	1902	Philadelphia, Pa....do.....	Clyde S. Co.

*Sold Allen 1915.

SEAGOING VESSELS, ARRANGED IN THE ORDER OF SIGNAL LETTERS—Continued.

[Steel vessels in SMALL CAPITALS, Iron vessels in *italics*.]

Official No.	Signal letters.	Rtg.	Decks.	Masts.	Name of vessel.	Gross tonnage.	Net tonnage.	Length.	Breadth.	Depth.	When built.	Where built.	Home port (where permanent document issues).	Name of managing or principal owner.
								Feet.	Feet.	Feet.				
145054	KSDV	Sch.	1	4	Taurus.....	551	514	101.1	40.0	13.4	1902	Marshfield, Oreg....	San Francisco, Cal..	Pacific Ship Building Co.
06050	KSFB	Ikkn.	1	4	HAWAII.....	1,085	923	105.7	42.3	17.9	1900	Dumbarton, Scotdo.....	Hawaii Co.
127718	KSPD	St. s.	1	2	Centralia.....	487	324	160.5	36.0	12.5	1902	Alameda, Cal.....do.....	Centralia Co.
06060	KSPG	St. s.	1	2	HONEYBROOK.....	373	253	126.2	26.0	15.2	1902	Philadelphia, Pa....	New York, N. Y....	Lehigh & Wilkes-Barre Coal Co.
107814	KSFH	Sch.	2	0	Addie M. Lawrence.	2,807	2,105	292.4	48.3	22.2	1902	Bath, Me.....	Portland, Me.....	Stenzor W. Clark.
03343	KSFI	Sch.	1	4	Mabel Gale.....	792	610	183.5	39.4	15.0	1902	Port Blakely, Wash.	San Francisco, Cal..	Mabel Gale Co.
117210	KSFL	St. s.	1	0	S. O. Co. No. 14.....	164	111	91.0	22.0	9.4	1902	Philadelphia, Pa....	New York, N. Y....	Standard Oil Co.
117320	KSFM	St. s.	1	0	S. O. Co. No. 15.....	164	111	91.0	22.0	9.4	1903do.....do.....	Do.
09315	KSFP	St. s.	3	4	KANSAN.....	7,013	5,131	490.0	53.3	24.0	1902	Camden, N. J.....do.....	American-Hawaiian S. S. Co.
06061	KSFQ	Sch.	1	4	Hopa Sherwood.....	658	522	172.8	36.0	14.0	1903	Bath, Me.....	New London, Conn.	Atlantic Shipping Co.
121201	KSPT	Gr. s.	1	2	Fauno A. Smith.....	123	87	103.5	24.4	10.8	1903	Essex, Mass.....	Gloucester, Mass...	Gorton-Pow Fisheries Co.
80650	KSFW	St. s.	1	2	GULFPORT.....	224	152	102.0	24.0	11.7	1903	Philadelphia, Pa....	Gulfport, Miss.....	Gulfport Towing Co.
167683	KSGD	St. s.	1	2	Hellance.....	154	104	107.0	22.5	10.7	1903	Baltimore, Md.....	Baltimore, Md.....	P. Dougherty Co.
3050	KSGF	*Sch.	2	3	Wabash.....	1,186	1,044	185.0	36.8	23.4	1856	Damariscotta, Me...do.....	American Towing and Lightering Co.
117224	KSGH	St. s.	1	0	S. O. Co. No. 12.....	158	107	90.0	20.5	11.0	1903	Camden, N. J.....do.....	American - Hawaiian S. S. Co.
107823	KSGM	St. s.	3	2	Amzonan.....	8,671	5,621	470.1	57.2	31.5	1903	San Francisco, Cal..	New York, N. Y....	Carlos Barry.
81853	KSGV	Sch.	1	1	William Booth.....	545	435	170.0	36.0	12.8	1903	Myrtle, Conn.....	New London, Conn.	New York and Hastings Steamboat Co.
107828	KSGW	St. s.	1	1	Amaekassin.....	266	181	121.0	30.0	9.0	1902	Tomkins Cove, N. Y.	New York, N. Y....	Sudden & Christenson.
77572	KSII	Ikkn.	1	4	John C. Meyer.....	932	794	200.0	40.0	15.4	1902	Tacoma, Wash.....	San Francisco, Cal..	American Dredging Co.
141847	KSIIJ	St. s.	1	0	L. Y. Schermohorn	174	118	98.3	22.7	11.4	1903	Camden, N. J.....	Philadelphia, Pa....	Union Transportation Co.
80663	KSIII	Sch.	2	5	Gardner G. Deering	1,082	1,714	251.0	44.4	25.1	1903	Bath, Me.....	Bath, Me.....	Gardner G. Deering.
141891	KSIII	St. s.	1	5	George E. Billings..	1,260	1,103	224.0	42.4	18.3	1903	Port Blakely, Wash.	San Francisco, Cal..	George E. Billings.
137061	KSIII	Sch.	1	3	Edward R. Buldr, Jr.	279	238	132.0	28.3	9.8	1903	Bethel, Del.....	Wilmington, Del....	Daniel J. Fooks.
121200	KSIII	Sch.	2	4	Flourence M. Penley.	1,154	937	195.5	40.9	20.0	1903	Bath, Me.....	Bath, Me.....	Perry & Small.
111433	KSIII	St. s.	1	0	ROSELLE.....	220	149	98.0	24.5	13.8	1903	Philadelphia, Pa....	New York, N. Y....	Central R. R. Co. of N. J.
157600	KSJC	Sch.	1	3	Doris.....	382	310	142.4	35.2	10.0	1903	Phillpsburg, Mo....	Gulfport, Miss.....	J. G. Peterson.
03360	KSJE	St. s.	3	4	VIRGINIAN.....	7,014	5,077	491.5	58.2	24.4	1903	Sparrows Point, Md.	New York, N. Y....	American - Hawaiian S. S. Co.
81862	KSJL	St. s.	1	2	WHITTIER.....	1,205	798	240.0	32.0	17.5	1903	San Francisco, Cal..	San Francisco, Cal..	Union Transportation Co.
80660	KSJM	Sch.	1	2	Oriswold T. Keeney.	100	63	90.0	25.0	9.8	1903	Essex, Mass.....	New York, N. Y....	Wallace & Keeney Co.
127743	KSJN	St. s.	3	2	COL. E. L. DRAKE..	4,205	3,307	390.0	50.0	21.5	1903	Philadelphia, Pa....	San Francisco, Cal..	Standard Oil Co. (Cal.)
117240	KSJW	St. s.	1	2	Samson.....	323	223	116.0	32.5	7.5	1907	West Seattle, Wash.	Seattle, Wash.....	Puget Sound Navigation Co.
121260	KSIIJ	Sch.	2	4	Frederic A. Duggan.	1,137	981	195.5	39.4	18.2	1903	Bath, Me.....	New York, N. Y....	S. K. J. Thompson.
141891	KSIIJ	St. s.	2	3	LIQUORER.....	3,737	2,396	352.5	46.4	21.2	1903	Camden, N. J.....	Port Arthur, Tex....	Gulf Refining Co.
127730	KSIIJ	St. s.	4	2	CITY OF MACON.....	5,311	3,990	377.5	49.0	15.8	1903	Chustor, Pa.....	Savannah, Ga.....	Ocean S. S. Co.
161227	KSIIJ	Sch.	2	5	KINEO.....	2,129	1,807	250.5	45.3	22.9	1903	Bath, Me.....	Bath, Me.....	Wm. D. Sewall.
06683	KSIIJ	Ikkn.	2	3	Andromeda.....	1,243	1,133	208.0	34.6	22.8	1862	Liverpool, Eng.....	San Francisco, Cal..	James Tyson.
06683	KSIIJ	*Sch.	1	4	Hattie.....	1,286	1,163	230.3	30.0	17.3	1903	Bath, Me.....	Boston, Mass.....	New England Coal & Coke Co.
117254	KSIIJ	*Sch.	1	3	SHERANGO.....	2,305	1,824	298.0	44.8	21.9	1903do.....	Port Arthur, Tex....	Gulf Refining Co.
157695	KSIIJ	Sch.	3	5	Dorothy Palmer.....	2,872	2,315	294.0	46.2	22.8	1903	Waldoboro, Mo....	Boston, Mass.....	Palmer fleet.
93378	KSMI	St. s.	1	0	MONTCLAIR.....	130	88	80.0	21.0	11.4	1903	Camden, N. J.....	New York, N. Y....	D., L. & W. R. R. Co.
141868	KSMC	*Sch.	1	4	Liberty.....	1,587	1,441	240.2	43.3	10.3	1903	Bath, Me.....do.....	Chas. E. McWilliams.
06684	KSMG	St. s.	1	1	Huntington.....	345	210	120.4	28.0	9.8	1903	Noank, Conn.....do.....	Huntington, Norwalk & Bridgeport Steam Ferry Co.
141870	KSMI	St. s.	2	3	JANIMER.....	3,737	2,396	352.5	46.4	20.2	1903	Camden, N. J.....	Port Arthur, Tex....	Gulf Refining Co.
89679	KSMI	Sch.	1	4	George W. Elzey, Jr.	690	577	183.7	37.2	13.0	1903	Bath, Me.....	Wilmington, Del....	George W. Elzey.
77888	KSMI	Sch.	2	4	John H. Blumiller..	1,077	858	189.3	35.2	21.8	1903do.....	Bath, Me.....	Carl K. Crosby.
93305	KSMW	St. s.	1	2	Monhegan.....	397	212	128.0	20.7	11.2	1903	Rockland, Mo.....	Boston, Mass.....	Eastern S. S. Corporation.
127768	KSNB	St. s.	3	2	CALVIN AUSTIN.....	3,820	2,853	298.9	50.8	17.8	1903	Wilmington, Del....do.....	Do.
200220	KSND	Sch.	1	2	Mary F. Curtis.....	121	85	101.3	24.0	11.2	1903	Essex, Mass.....	Gloucester, Mass...	Gorton-Pow Fisheries Co.
77887	KSNF	St. s.	1	2	JOHN SHARPLES.....	1,014	910	255.0	41.0	18.0	1903	West Superior, Wis.	Port Huron, Mich..	Reld Wrecking Co.
111474	KSNL	St. p.	1	0	Hamona.....	575	362	118.0	29.0	12.2	1903	Alameda, Cal.....	San Diego, Cal.....	San Diego & Coronado Ferry Co.
200023	KSNH	St. s.	1	0	Hellance.....	251	122	109.8	30.5	10.1	1903	Bath, Me.....	Boston, Mass.....	Boston Sand & Gravel Co.
200095	KSPD	Sch.	1	3	Emma S. Lord.....	374	300	130.8	32.2	10.5	1903	Millbridge, Me.....	Bangor, Me.....	Hony Lord.

SEAGOING VESSELS, ARRANGED IN THE ORDER OF SIGNAL LETTERS—Continued.

[Steel vessels in SMALL CAPITALS, Iron vessels in *Italics*.]

Official No.	Signal letters	Rtg.	Decks	Mast.	Name of vessel.	Gross tonnage.	Net tonnage.	Length.	Breadth.	Depth.	When built.	Where built.	Home port (where permanent document issues).	Name of managing or principal owner.
200129	KSPG	St. s.	1	2	SAN GABRIEL.....	484	312	<i>Feet.</i> 158.0	<i>Feet.</i> 33.0	<i>Feet.</i> 11.0	1003	Alameda, Cal.	Los Angeles, Cal.	Kerckhoff, Chznor Mill & Lumber Co.
200146	KSFJ	*Sch.	2	4	S. O. Co. No. 92....⊙	3,248	3,044	302.4	43.3	28.0	1003	Port Richmond, N.Y.	New York, N. Y.	Standard Oil Co. (N. Y.).
200190	TKSP	Sch.	1	3	Phillips M. Brooks..	243	243	132.5	28.2	10.1	1003	Madison, Md.	Orisfield, Md.	Jos. W. Brooks, Jr.
200222	KSQB	Sch.	1	3	Georgia D. Jenkins..	471	398	149.0	34.3	11.8	1003	Philpsburg, Mo.	New York, N. Y.	William C. Reid.
200220	KSQD	Sch.	1	3	Saisaitto.....	367	320	142.5	35.5	10.0	1003	San Francisco, Cal.	Portland, Oreg.	F. W. Crary.
200233	KSQF	Sch.	1	3	Frank Huddins.....	545	457	152.8	35.8	13.2	1003	Bath, Me.	New York, N. Y.	Bernard L. Tim.
200259	KSQJ	Sch.	2	4	Elizabeth T. Doyle..	781	650	174.3	36.0	18.4	1903	Boston, Mass.	Providence, R. I.	John J. Shanley.
200255	KSQL	Sch.	1	4	Alex. T. Brown.....	788	654	180.0	40.2	14.4	1903	Ballard, Wash.	Pt. Townsend, Wash.	Globe Navigation Co.
200272	KSQM	St. s.	1	2	Paul Jones.....	945	545	180.3	39.3	20.1	1903	New London, Conn.	New London, Conn.	Thames Towboat Co.
200273	KSQN	*Sch.	1	3	J. Carlton Hudson..	880	823	198.5	30.4	14.0	1903	Bath, Me.	Wilmington, Del.	Hudson Transportation Co.
130606	KSQP	St. s.	3	0	NEWPORT NEWS... <i>i</i>	1,635	1,043	260.0	40.0	14.1	1895	Newport News, Va.	Washington, D. C.	Norfolk and Washington Sht. Co.
200413	KSRF	Sch.	1	3	E. Marie Brown.....	450	378	152.9	35.0	11.5	1903	Thomaston, Mo.	Rockland, Mo.	George Elliott.
200410	KSRG	Sch.	1	4	Robert H. McCurdy..	736	602	178.0	37.2	13.0	1903	Rockland, Mo.	Boston, Mass.	Peter Crowell.
200420	KSRH	*Sch.	1	3	Annis.....	1,068	959	221.0	35.5	18.1	1903	Bath, Me.do.....	New England Coal & Coke Co.
200427	KSRJ	Sch.	2	4	Eleanor F. Bartram..	1,114	920	202.4	38.8	18.0	1903	East Boothbay, Me.do.....	William H. Randall.
200428	KSRL	Sch.	2	0	DELAWARE SUN...⊙	3,708	3,470	316.0	48.0	28.0	1903	Quincy, Mass.	Philadelphia, Pa.	Sun Co.
200439	KSRN	St. s.	1	2	ASTRAL.....⊙	610	418	157.0	30.0	16.5	1903	Philadelphia, Pa.	New York, N. Y.	Standard Oil Co.
200448	KSRQ	St. s.	1	0	ASTRIFIELD.....⊙	236	160	110.5	24.1	12.0	1903	Sparrows Point, Md.	Capo Charles, Va.	N. Y. Phila. & Norfolk R. Co.
200465	KSRT	St. s.	1	2	DAUNTLESS.....	260	144	121.5	24.5	15.0	1903	San Francisco, Cal.	San Francisco, Cal.	Shlpowers & Merchants Tugboat Co.
200468	KSRV	St. s.	3	2	SAN JACINTO.....⊙	0,069	3,870	380.0	53.0	24.7	1903	Chester, Pa.	New York, N. Y.	Mallory S. S. Co.
200470	KSRW	Sch.	2	4	Horace A. Stone.....	1,376	1,237	208.5	38.0	20.7	1903	Brower, Mo.	Boston, Mass.	Lewis K. Thurlow.
200471	KSTB	St. s.	2	2	LEWIS LUCKENBACH, ⊙	3,905	2,574	355.0	48.0	28.0	1903	Camden, N. J.	New York, N. Y.	Edgar F. Luokenbach.
200473	KSTO	Sch.	1	3	Richard Linthorn..	191	191	121.5	24.8	9.0	1903	Church Creek, Md.	Baltimore, Md.	William B. Roberts.
200478	KSTD	St. s.	1	1	WILLIAM M. WADLEY.	184	104	89.7	21.5	10.5	1903	Chester, Pa.	New York, N. Y.	Ocean S. S. Co.
200493	KSTH	St. s.	5	4	MONGOLIA.....⊙	13,638	8,750	600.0	65.3	23.1	1903	Camden, N. J.do.....	Pacific Mail S. S. Co.
200501	KSTJ	Sch.	1	3	Frod W. Ayer.....	387	314	142.5	35.3	10.1	1903	Philpsburg, Mo.	Hauger, Mo.	F. W. Ayer.
200505	KSTL	Sch.	1	4	Balsbury.....	507	485	167.5	36.8	12.3	1903	Bath, Mo.	Crisfield, Md.	Walter H. Miller.
200530	KSTN	St. s.	3	4	MISSOURIAN.....⊙	7,914	5,077	491.5	58.2	24.4	1903	Sparrows Point, Md.	New York, N. Y.	American-Hawaiian S. S. Co.
201073	KSTP	St. s.	2	2	Jefferson.....⊙	1,015	895	207.0	40.0	22.7	1904	Tacoma, Wash.	Pt. Townsend, Wash.	Alaska S. S. Co.
200554	KSTQ	St. s.	1	2	Elizabeth.....	363	284	142.0	35.8	9.0	1903	San Francisco, Cal.	San Francisco, Cal.	Emil T. Kruse.
200557	KSTR	St. s.	1	0	John F. Lewis.....	167	107	90.0	20.5	10.8	1904	Camden, N. J.	Philadelphia, Pa.	A. S. Hughes Son
200572	KSTV	Sch.	2	4	Henry F. Kregor....	1,250	991	203.4	40.1	21.8	1903	Bath, Me.	Portland, Me.	Eleanor W. Clark.
200580	KSVB	St. s.	1	2	Wyomissing.....	222	161	104.0	24.0	11.8	1904	Philadelphia, Pa.	Philadelphia, Pa.	Reading Co.
200589	KSVB	Sch.	2	5	Crescent.....	1,443	1,334	240.4	44.0	10.0	1904	Fairhaven, Cal.	San Francisco, Cal.	Crescent Co.
200595	KSVF	St. s.	2	2	LARHINE.....⊙	4,560	3,428	359.4	47.2	27.0	1893	Newcastle, Eng.do.....	Union S. S. Co.
200599	KSVG	Sch.	2	4	James B. Drake.....	1,153	991	190.3	30.0	18.4	1901	Bath, Me.	Bath, Me.	James B. Drake & Sons.
200634	KSVL	St. s.	1	2	CONESTOGA.....	617	420	168.0	29.1	17.0	1904	Sparrows Point, Md.	Philadelphia, Pa.	Reading Co.
200628	K SVM	*Sch.	1	3	Beattie.....	1,117	1,000	221.5	35.5	18.5	1901	Bath, Me.	Boston, Mass.	New England Coal and Coke Co.
200634	KSPV	Sch.	1	3	George D. Edmunds..	541	438	158.7	35.5	13.0	1904	Myrtle, Conn.do.....	Francis G. Doggs.
200640	KSPR	St. s.	2	2	F. A. Kilburn.....⊙	997	612	201.2	20.7	20.0	1904	Fairhaven, Cal.	San Francisco, Cal.	North Pacific S. S. Co.
200647	KSPW	*Sch.	1	2	Murton.....	693	684	175.1	28.0	18.8	1903	Dundee, Scotland.	New York, N. Y.	Pennsylvania Coal Co.
200632	KSPH	Sch.	3	4	Edward H. Cole.....	1,791	1,395	228.0	43.2	20.7	1904	Rockland, Me.	Boston, Mass.	Lewis K. Thurlow.
200690	KSPU	St. s.	4	4	MANCURIA.....⊙	13,638	8,750	600.0	65.3	23.1	1904	Camden, N. J.	New York, N. Y.	Pacific Mail S. S. Co.
200699	KSPD	Sch.	2	4	Frontenne.....	1,704	1,457	225.5	43.9	19.8	1904	Bath, Me.	Boston, Mass.	William Randall.
200698	KSPH	St. s.	1	2	Westerner.....	601	369	160.0	30.0	12.0	1904	Aberdeen, Wash.	New York, N. Y.	Olson & Malony S. S. Co.
200718	KSPJ	Sch.	1	4	Anthony D. Nichols..	690	574	172.0	36.6	13.5	1904	Bath, Me.do.....	George H. Morrill.
200725	KSPM	St. s.	1	2	LIKE LIKE.....	374	214	130.1	30.1	11.5	1904	San Francisco, Cal.	Honolulu, Hawaii.	Inter-Island Steam Navigation Co.
200701	KSPQ	St. s.	1	0	TRANSFER No. 10... <i>i</i>	268	182	112.0	20.2	14.0	1904	Philadelphia, Pa.	New Haven, Conn.	N. Y. New Haven and Hartford R. R. Co.
111334	KSPR	Sch.	1	2	Ruth E. Pomber.....	95	59	92.3	22.8	9.7	1901	Tottenville, N. Y.	New York, N. Y.	John Feeny (Inc.).
107313	KSPW	Sch.	1	2	A. B. Caswell.....	72	40	80.8	22.2	8.4	1897	Essex, Mass.do.....	Wallace & Kelsey Co.
200778	KTDH	Sch.	2	5	Magnus Manson.....	1,751	1,520	223.0	43.2	22.0	1904	Bath, Me.	New Haven, Conn.	Benedict-Manson Marine Co.
200785	KTDH	*Sch.	1	3	Norfolk.....	589	558	197.0	30.0	11.8	1904	Elkton, Md.	Baltimore, Md.	P. Dougherty Co.
200780	KTDI	*Sch.	1	4	Oloy.....	1,780	1,072	250.0	43.0	20.0	1904	Noank, Conn.	Baltimore, Md.	Reading Co.
200789	KTDH	*Sch.	2	5	S. O. Co. No. 94...⊙	4,167	3,934	300.5	50.0	27.0	1904	Shooter Island, N.Y.	New York, N. Y.	Standard Oil Co.
200793	KTDH	Sch.	2	5	Singleton, Palmer... <i>i</i>	2,534	2,357	294.0	45.4	28.2	1904	Waldoboro, Me.	Boston, Mass.	Palmer fleet.
200790	KTDJ	St. s.	1	0	TRANSFER No. 17... <i>i</i>	263	182	112.0	20.2	14.0	1904	Philadelphia, Pa.	New Haven, Conn.	N. Y. New Haven and Hartford R. R. Co.

SEAGOING VESSELS, ARRANGED IN THE ORDER OF SIGNAL LETTERS—Continued.

(Steel vessels in SMALL CAPITALS, Iron vessels in *Italics*.)

Official No.	Signal letters.	Reg.	Decks.	Masts.	Name of vessel.	Gross tonnage.	Net tonnage.	Length.	Breadth.	Depth.	W. of beam.	Where built.	Home port (where permanent document issues).	Name of managing or principal owner.	
								Feet.	Feet.	Feet.					
200822	KTHQ	St. s.	1	1	F. H. Hoekwith.....	195	118	130.7		22.0	0.3	1904	Pocomoke City, Md.	New London, Conn.	Niantlo Menhadon Oil and Guano Co.
11959	KTBH	Sch.	1	2	Sir Knight.....	80	44	70.4	23.0	7.9	1885	Boothbay, Me.....	New York, N. Y.	George W. Lynch.	
200840	KTB5	St. s.	4	2	CITY OF COLUMBUS	5,433	4,111	377.5	49.0	15.8	1904	Chester, Pa.....	Savannah, Ga.....	Ocean S. Co.	
200844	KTDB	St. s.	1	0	TRANSFER No. 18.....	268	182	112.0	26.2	14.0	1904	Philadelphia, Pa.....	New Haven, Conn.	N. Y., New Haven and Hartford H. R. Co.	
200850	KTDB	St. s.	1	2	NUSIAGAK.....	730	478	175.5	34.0	14.5	1904	Alameda, Cal.....	San Francisco, Cal.	Alaska Packers' Assn.	
200888	KTCL	St. p.	1	2	Old Colony.....	741	434	184.2	32.5	11.3	1904	Chelsea, Mass.....	Boston, Mass.....	Nantasket Beach Steamboat Co.	
200905	KTOP	St. s.	1	0	Imperial.....	160	109	107.5	21.6	11.0	1904	Baltimore, Md.....	Albany, N. Y.....	Cornell Steamboat Co.	
200922	KTOV	Sch.	1	2	Lucania.....	147	104	108.0	25.0	11.8	1904	Gloucester, Mass.....	Gloucester, Mass.....	Orclano F. Rio.	
200930	KTDB	St. s.	1	0	NANUET.....	217	148	102.2	24.4	12.3	1904	Port Richmond, N.Y.	New York, N. Y.....	Eric R. R. Co.	
200931	KTDO	St. s.	1	0	WAVELAY.....	217	148	102.2	24.4	12.3	1904do.....do.....	Do.	
200939	KTFD	Sch.	1	4	J. W. Chase.....	845	715	185.0	41.0	14.0	1904	Ballard, Wash.....	Seattle, Wash.....	Globe Navigation Co.	
200941	KTDO	St. s.	1	2	Boston.....	3,020	2,490	202.0	63.0	20.4	1904	Quincy, Mass.....	Fall River, Mass.....	New England S. B. Co.	
200955	KTDJ	*Sch.	2	5	S. O. Co. No. 95.....	4,212	3,708	300.5	50.0	27.0	1904	Shooter Island, N.Y.	San Francisco, Cal.	Standard Oil Co.	
200961	KTBJ	Sch.	1	4	Louis Bossart.....	605	488	169.0	30.2	12.8	1904	Bath, Me.....	New York, N. Y.....	John Bossart.	
200962	KTDM	St. s.	1	0	P. H. R. No. 32.....	201	137	92.0	24.0	10.0	1904	Sparrows Point, Md.	Perth Amboy, N. J.	Penna. R. I. Co.	
200980	KTFD	St. p.	1	2	J. T. Morse.....	750	410	199.0	31.0	12.1	1904	Boston, Mass.....	Boston, Mass.....	Eastern S. B. Corporation.	
201033	KTDR	St. s.	1	3	Northland.....	845	560	195.0	39.2	14.6	1904	Fairhaven, Cal.....	San Francisco, Cal.	E. J. Dodge Co.	
201040	KTDS	St. s.	5	4	MINNESOTA.....	20,718	13,323	622.0	73.5	10.0	1904	New London, Conn.	New York, N. Y.....	Great Northern S. B. Co.	
201047	KTDW	St. s.	1	1	Joseph Wharton.....	245	101	120.0	22.3	9.8	1904	Wilmington, Del.....	Reedville, Va.....	McNeal, Edwards Co.	
201051	KTFB	Sch.	1	3	Flora A. Klumball..	401	321	140.7	32.3	11.4	1904	Millbridge, Me.....	Bangor, Me.....	Henry Lord.	
201054	KTFC	St. s.	1	1	Charles J. Colonna..	231	157	123.5	22.0	10.5	1904	Berkeley, Va.....	Reedville, Va.....	Seaboard Oil & Guano Co.	
201059	KTFD	St. s.	1	2	Cabrillo.....	611	397	182.0	32.0	13.5	1904	San Pedro, Cal.....	Los Angeles, Cal.....	Wilmington Transportation Co.	
201067	KTFQ	Sch.	3	5	Margaret Haskell..	2,114	1,870	252.3	48.0	20.5	1901	Camden, Me.....	Boston, Mass.....	Coastwise Transportation Co.	
201083	KTFH	St. s.	1	0	St. Johns.....	81	31	80.0	20.0	8.5	1904	Jacksonville, Fla.....	Jacksonville, Fla.....	Jacksonville Forwarding Co.	
201103	KTFN	St. s.	4	2	CITY OF ATLANTA	5,433	4,111	377.5	49.0	15.8	1904	Chester, Pa.....	Savannah, Ga.....	Ocean S. B. Co.	
201104	KTFP	St. s.	1	2	EDGAR F. CONEY.....	153	104	102.0	20.8	10.0	1904	Camden, N. J.....	Tampa, Fla.....	Phillip Shore.	
200890	KTFQ	Sch.	1	2	Cavaller.....	135	90	105.2	25.0	11.2	1904	Faxex, Mass.....	Gloucester, Mass.....	Cunningham & Thompson Co.	
201418	KTFB	Sch.	1	2	Mystery.....	114	78	98.5	23.8	11.2	1904	Gloucester, Mass.....do.....	Gorton-Pow Fisheries Co.	
201130	KTGO	*Sch.	1	3	Dendron.....	592	559	108.0	30.1	11.8	1904	Elkton, Md.....	Baltimore, Md.....	P. Dougherty Co.	
201154	KTGD	*Sch.	1	3	Horace A. Allyn.....	859	748	170.0	35.2	10.3	1904	Bath, Me.....	Philadelphia, Pa.....	Penn Gas Coal Co.	
201165	KTGF	St. s.	1	2	Toledo.....	211	135	97.2	21.6	8.0	1904	Fairhaven, Cal.....	Seattle, Wash.....	Pacific Coast & Norway Packing Co.	
201167	KTGH	*Sch.	1	4	Spring.....	1,780	1,672	250.0	43.0	20.0	1904	Noank, Conn.....	Philadelphia, Pa.....	Reading Co.	
201169	KTGJ	St. s.	4	2	ORONIO.....	3,099	1,952	292.2	42.2	15.9	1904	Camden, N. J.....	Baltimore, Md.....	Merchants & Miners' Transportation Co.	
201177	KTGM	St. s.	1	0	P. R. R. No. 4.....	121	82	75.0	21.1	10.4	1904	Philadelphia, Pa.....	Philadelphia, Pa.....	Penna. R. I. Co.	
201200	KTGP	*Sch.	1	3	Mingo.....	954	805	193.0	35.0	17.6	1904	Noank, Conn.....do.....	Reading Co.	
201214	KTGR	Sch.	1	3	George E. Klinek.....	560	460	162.0	36.4	12.0	1901	Mystic, Conn.....	New London, Conn.	Carlos Barry.	
201205	KTGH	*Sch.	1	3	Charles F. Prichard..	861	753	190.0	35.3	10.1	1901	Bath, Me.....do.....	Penn Gas Coal Co.	
201271	KTID	St. s.	1	2	Graywood.....	915	607	195.0	39.2	16.7	1904	Fairhaven, Cal.....	San Francisco, Cal.	Graywood S. B. Co.	
201270	KTIF	St. s.	1	2	CAROLYN.....	2,241	1,414	209.5	38.2	10.0	1889	Whitby, Eng.....	Boston, Mass.....	Johnson Sbt. Co.	
201281	KTIJ	Sch.	1	3	Daniel Bailey.....	281	234	134.2	20.0	9.2	1904	Noank, Conn.....	New York, N. Y.....	Trenley Transportation Co.	
201287	KTIL	St. s.	1	2	WELLINGTON.....	334	227	120.0	27.0	15.8	1904	Port Richmond, N.Y.	Philadelphia, Pa.....	Henry W. Cook.	
201311	KTIN	St. s.	3	2	MELHONAN.....	2,255	1,770	237.0	40.1	10.5	1904	Philadelphia, Pa.....	New York, N. Y.....	Clyde S. B. Co.	
201321	KTIP	Sch.	1	3	Mary G. Dantzier..	490	421	170.7	35.3	10.0	1901	Mobile, Ala.....	Gulfport, Miss.....	A. F. Dantzier.	
201348	KTIS	Sch.	1	2	Onato.....	140	105	101.0	24.0	11.8	1901	Essex, Mass.....	Boston, Mass.....	E. A. Malone.	
201350	KTIV	Sch.	3	4	Augustus H. Hancock.	1,689	1,290	210.5	41.0	10.0	1901	Brown, Me.....do.....	Louis K. Thurlow.	
201359	KTIW	St. s.	1	2	IONIAN.....	212	144	101.5	23.0	12.5	1901	Camden, N. J.....	Philadelphia, Pa.....	Patrick F. Marlin.	
201360	KTJB	St. s.	1	2	J. W. Terry.....	130	88	85.5	22.1	10.3	1904	Port Richmond, N.Y.	Galveston, Tex.....	Gulf & Interstate R. R. Co.	
201365	KTJO	*Sch.	1	3	Barry.....	954	805	193.0	35.0	17.0	1904	Noank, Conn.....	Philadelphia, Pa.....	Reading Co.	
201375	KTJF	*Sch.	2	3	South Land.....	860	835	203.0	35.0	18.0	1901	Jacksonville, Fla.....do.....	H. W. Cook.	
201378	KTJG	Sch.	3	4	Margaret Thomas..	1,427	1,161	201.1	40.7	16.6	1901	Thomaston, Mo.....	Boston, Mass.....	Louis K. Thurlow.	
201383	KTJH	Sch.	1	2	Ingomar.....	143	103	104.8	25.7	11.4	1904	Essex, Mass.....	Gloucester, Mass.....	Cunningham & Thompson Co.	
201384	KTJL	St. s.	1	0	Southern.....	95	64	82.5	10.4	8.8	1904	Solomons, Md.....	Philadelphia, Pa.....	Southern Transportation Co.	
201394	KTJM	Sch.	2	4	Ellen Little.....	999	807	188.2	39.2	11.7	1901	Rockland, Me.....	Boston, Mass.....	Louis K. Thurlow.	
201396	KTJP	Sch.	1	3	Anna M. Hudson.....	338	292	133.5	31.8	10.0	1904	Bethel, Del.....	Senford, Del.....	Daniel J. Fooks.	
201397	KTJQ	St. s.	2	2	Donovny.....	608	287	147.0	24.8	10.9	1891	Bergen, Norway ..	Wilmington, Del.....	Delaware Transp. Co.	
201420	KTJV	*Sch.	1	2	Berkley.....	650	553	150.7	30.1	12.4	1904	Bath, Me.....	Fall River, Mass.....	Staples Transp. Co.	
201425	KTJW	St. s.	1	2	Wallele.....	515	339	193.4	30.0	12.5	1904	Fairhaven, Cal.....	Honolulu, Hawaii.....	Inter-Island Steam Navigation Co.	

SEAGOING VESSELS, ARRANGED IN THE ORDER OF SIGNAL LETTERS—Continued.

[Steel vessels in SMALL CAPITALS, Iron vessels in *italics*.]

Official No.	Signal letters.	Rig.	Decks.	Masts.	Name of vessel.	Gross tonnage.	Net tonnage.	Length.	Breadth.	Depth.	When built.	Where built.	Home port (where permanent document issues).	Name of managing or principal owner.
								<i>Feet.</i>	<i>Feet.</i>	<i>Feet.</i>				
201446	KTLE	St. a.	1	2	Norwood.....Ⓞ	760	492	203.0	38.5	15.0	1904	Winslow, Wash.	San Francisco, Cal.	Budden & Christenson.
201451	KTLO	St. a.	1	0	Anna E. Combes....	138	114	113.0	23.2	6.0	1904	East Rookaway, N. Y.	Hridgeport, Conn.	Waterside Transp'n Co.
201458	KTLE	St. s.	1	2	Virginian.....	179	122	102.5	22.5	10.4	1904	Camden, N. J.	Philadelphia, Pa.	Southern Transp'n Co.
201462	KTLO	Sch.	1	2	ALCOHOL.....	390	371	170.5	27.0	9.5	1904	Newburgh, N. Y.	Port Arthur, Tex.	Gulf Refining Co.
201463	KTLE	St. s.	1	2	San Juan.....	284	128	118.0	24.5	13.5	1904	Seattle, Wash.	Seattle, Wash.	San Juan Fishing & Packing Co.
201484	KTLE	Sch.	3	5	Jane Palmer.....	3,138	2,823	308.0	49.0	22.4	1904	Boston, Mass.	Boston, Mass.	Palmer fleet.
201493	KTLE	St. s.	1	2	JOSEPH W. FORDNEY.	3,667	2,297	344.5	46.0	31.0	1901	Newcastle, Eng.	New York, N. Y.	Intercontinental Transportation Co.
201500	KTLE	Sch.	2	4	Forest City.....	1,498	1,293	210.7	41.7	10.2	1904	Millbridge, Me.	Savannah, Ga.	Paulsen Co.
201514	KTLE	Sch.	2	5	Marus L. Uramm...	1,899	1,570	251.7	44.3	24.1	1904	Philppsburg, Mo.	Boston, Mass.	Coastwise Transportation Co.
201520	KTLE	Sch.	1	2	George R. Stetson..	675	577	175.8	35.1	14.1	1904	Bath, Me.	Philadelphia, Pa.	Ponn Gas Coal Co.
201521	KTLE	Sch.	2	3	South West.....	360	835	203.0	35.0	18.0	1904	Jacksonville, Fla.	Jacksonville, Fla.	Waldo E. Cummer.
201526	KTLE	Sch.	1	2	Mingo.....	397	371	170.5	27.0	9.5	1904	Newburgh, N. Y.	Port Arthur, Tex.	Gulf Refining Co.
201527	KTLE	Sch.	3	4	Addison E. BullardⓄ	1,485	1,223	218.0	42.7	19.9	1904	Rockport, Me.	Boston, Mass.	J. B. Crocker.
201528	KTLE	St. s.	1	4	LEWIS.....	637	433	187.7	29.0	17.2	1904	Camden, N. J.	Philadelphia, Pa.	Reading Co.
201535	KTLE	Sch.	1	4	Judge Boyce.....	698	558	177.8	37.4	13.5	1904	Bath, Me.	Wilmington, Del.	Johns V. Wooten.
201535	KTLE	Sch.	1	4	George W. Fruit, Jr.	770	647	187.0	38.1	13.3	1904	Thomaston, Me.	do.	John R. Yakridge.
201543	KTLE	Sch.	2	4	E. Starr Jones.....	910	788	185.8	38.1	10.2	1904	do.	do.	George Elliot.
201544	KTLE	St. s.	1	2	Vanguard.....	358	228	137.5	32.5	10.8	1904	Alameda, Cal.	San Francisco, Cal.	E. J. Dodge Co.
201545	KTLE	St. s.	1	0	Arabs.....	155	91	109.5	24.5	12.0	1904	San Francisco, Cal.	New York, N. Y.	Pacific Mail & S. Co.
201549	KTLE	Sch.	2	5	Harwood Palmer...	2,885	2,400	301.7	40.3	27.8	1904	Waldoboro, Me.	Boston, Mass.	Paulsen fleet.
201550	KTLE	Sch.	1	3	Hugh Hogan.....	392	355	160.0	38.8	8.8	1904	Marshfield, Oreg.	Portland, Oreg.	H. B. Dutton.
201556	KTLE	St. s.	1	2	ELMER A. KEELERⓄ	230	160	111.4	23.9	12.9	1904	Port Richmond, N.Y.	New York, N. Y.	Elmer A. Keeler.
201557	KTLE	St. s.	1	0	Nonpareil.....	167	99	101.0	25.0	12.0	1904	Noank, Conn.	Baltimore, Md.	Merchants & Miner's Transportation Co.
201559	KTLE	Sch.	1	3	Persis A. Colwell...	510	440	160.5	35.2	12.0	1904	Philppsburg, Mo.	New York, N. Y.	William O. Reid.
201570	KTLE	Sch.	1	4	John Bossert.....	601	492	170.7	30.0	12.8	1904	Bath, Me.	do.	John Bossert.
201587	KTLE	Sch.	2	0	Ruth P. Merrill...	3,003	2,350	301.0	48.2	23.7	1904	do.	Portland, Me.	Eleazar W. Clark.
201593	KTLE	St. s.	1	0	S. O. Co. No. 11....	129	87	81.7	20.5	9.9	1904	Philadelphia, Pa.	New York, N. Y.	Standard Oil Co.
201594	KTLE	St. s.	1	0	ATLANTIC.....	129	87	81.7	20.5	9.9	1904	do.	Philadelphia, Pa.	Atlantic Refining Co.
201593	KTLE	Sch.	1	3	Worcester.....	625	855	193.0	35.0	17.0	1904	Noank, Conn.	Baltimore, Md.	Reading Co.
201594	KTLE	Sch.	1	3	Worcester.....	625	854	200.0	30.1	12.0	1904	Elkton, Md.	Baltimore, Md.	P. Dougherty Co.
93108	KTLE	Sch.	1	2	Mary P. Mosquita..	85	57	84.5	22.7	0.0	1901	Essex, Mass.	New York, N. Y.	B. B. Miller & Co.
201590	KTLE	Sch.	1	5	John Forsyth.....	2,108	2,007	279.4	47.4	21.5	1904	New London, Conn.	New London, Conn.	Thames Towboat Co.
201637	KTLE	Sch.	2	5	Dorothy B. Barrett	2,088	1,799	250.5	45.4	25.1	1904	Bath, Me.	Bath, Me.	Gardiner G. Peering.
201638	KTLE	Sch.	2	3	Monterey.....	1,854	1,604	260.0	39.5	24.0	1878	Southampton, Eng.	San Francisco, Cal.	Associated Oil Co.
201645	KTLE	St. a.	3	2	CAPTAIN A. F. LUCAS. Ⓞ	4,188	3,252	360.0	60.0	21.5	1904	Richmond, Va.	do.	Standard Oil Co. (Cal.)
201655	KTLE	Sch.	2	4	Alice May Davenport.	1,144	652	194.0	39.4	18.3	1905	Bath, Me.	Bath, Me.	James B. Drake & Sons.
201658	KTLE	Sch.	1	4	Minnie T.....	590	475	169.2	36.5	13.3	1904	Mystic, Conn.	Wilmington, Del.	Gulf Navigation Corp.
162281	KTLE	St. a.	1	2	Helen P. Drew....	280	178	134.0	32.2	10.5	1904	Hoquiam, Wash.	San Francisco, Cal.	L. E. White Lumber Co.
201673	KTLE	Sch.	1	4	Cumru.....	1,780	1,672	256.0	43.0	20.0	1905	Noank, Conn.	Philadelphia, Pa.	Reading Co.
201677	KTLE	Sch.	1	4	Evelyn W. Hinky..	698	558	179.4	37.1	12.5	1905	Bath, Me.	Portland, Me.	Eleazar W. Clark.
201688	KTLE	Sch.	1	4	Orleans.....	751	655	180.0	38.0	13.0	1905	do.	Boston, Mass.	R. H. Freeman.
201689	KTLE	Shp.	2	4	MANOA REVA.....	2,214	2,052	284.5	42.5	24.7	1891	Glasgow, Scotland.	New York, N. Y.	Manga Reva Co.
201690	KTLE	St. s.	1	0	GEO. F. RANDOLPH.	211	144	112.0	23.0	11.2	1905	Baltimore, Md.	Baltimore, Md.	Balto. & Ohio R.R. Co.
105322	KTLE	Sch.	1	2	Augusta H. Johnson	65	63	75.5	21.7	7.5	1874	Gloucester, Mass.	New York, N. Y.	Richard Copsey.
3656	KTLE	Sch.	1	2	Bertha L. Barker...	85	65	80.1	22.7	0.2	1893	Essex, Mass.	do.	John Feeney (Inc.).
136232	KTLE	Sch.	1	2	Emma and Helen...	84	62	84.7	23.0	9.2	1891	do.	do.	George T. Moon Co.
140810	KTLE	Sch.	1	2	Lilla B. Fernald....	82	48	81.4	22.5	8.2	1880	Boothbay, Me.	do.	Do.
202581	KTLE	Sch.	1	2	Juno.....	110	85	90.0	24.0	10.8	1905	Gloucester, Mass.	Gloucester, Mass.	Gorton-Pow Fisheries Co.
201723	KTLE	St. p.	2	2	PROVIDENCE.....Ⓞ	4,308	2,502	379.4	60.0	18.0	1905	Quincy, Mass.	Fall River, Mass.	New England S. S. Co.
201735	KTLE	Sch.	3	4	Governor Powers...	1,662	1,570	237.2	44.3	20.8	1905	Rockland, Me.	Boston, Mass.	Lewis K. Thurlow.
201745	KTLE	Sch.	1	2	Ethel Mildred.....	96	62	80.8	22.7	10.0	1903	Essex, Mass.	New York, N. Y.	Ajvah V. Hall.
201750	KTLE	Sch.	1	2	Benjamin M. Wal-	77	53	82.2	23.3	9.1	1903	do.	do.	Wallace & Keeney Co.
201808	KTLE	Sch.	1	3	Romerset.....	629	597	200.0	30.2	12.0	1905	Elkton, Md.	Baltimore, Md.	P. Dougherty Co.
77131	KTLE	Os. s.	1	2	John A. Ericsson...	60	57	75.5	20.0	8.4	1894	Essex, Mass.	Savannah, Ga.	Ocean, Lake & River Fish Co.
201828	KTLE	Sch.	2	3	South East.....	869	835	203.0	35.0	18.0	1905	Jacksonville, Fla.	Jacksonville, Fla.	A. G. Cummer.
201801	KTLE	St. a.	1	2	Sea Foam.....	339	205	127.0	32.0	10.0	1905	Aberdeen, Wash.	San Francisco, Cal.	Charles C. Oloro.
201880	KTLE	Sch.	2	3	Lewis H. St. John...	1,711	1,620	225.4	42.3	23.7	1885	Parraboro, Nova Scotia.	New York, N. Y.	J. B. King Transportation Co.
201897	KTLE	Sch.	1	3	AVONDALE.....	1,111	1,051	205.5	33.7	17.1	1905	Newburgh, N. Y.	do.	D. L. & W. H. R. Co.
201912	KTLE	St. a.	2	2	BERWIND.....	2,589	1,697	288.0	39.8	22.5	1893	Sunderland, Eng.	do.	New York & Porto Rico S. S. Co.
201914	KTLE	St. s.	1	2	Wasp.....	563	360	170.0	37.3	13.1	1905	Fairhaven, Cal.	San Francisco, Cal.	Wasp S. S. Co.
201923	KTLE	St. s.	1	0	Continental.....	82	63	84.8	17.0	8.0	1905	Port Jefferson, N.Y.	New York, N. Y.	Charles C. Oloro.
201923	KTLE	St. s.	3	2	Chippewa.....Ⓞ	2,626	2,154	275.0	40.1	19.5	1905	Philadelphia, Pa.	do.	Clyde S. B. Co.
201935	KTLE	Sch.	1	4	Camilla May Page..	688	567	175.9	30.5	14.2	1905	Bath, Me.	Portland, Me.	Eleazar W. Clark.

SEAGOING VESSELS, ARRANGED IN THE ORDER OF SIGNAL LETTERS—Continued.

[Steel vessels in SMALL CAPITALS, Iron vessels in *italics*.]

Official No.	Signal letters.	Rtg.	Decks	Masts	Name of vessel.	Gross tonnage.	Net tonnage.	Length.	Breadth.	Depth.	When built.	Where built.	Home port (where permanent document issues).	Name of managing or principal owner.
201051	KTSW	Sch.	2	4	Augusta W. Snow..	830	671	<i>Feet.</i> 183.3	<i>Feet.</i> 30.6	<i>Feet.</i> 17.1	1905	Brower, Mo.....	New York, N. Y....	Smith Shipping Co. (Inc.)
201070	KTVG	St. s.	3	2	ONONDAGA.....	2,690	2,165	275.0	40.1	10.5	1905	Philadelphia, Pa.do.....	Clyde S. S. Co.
202077	KTFP	(In. s.)	2	2	ANVIL.....	363	270	210.0	24.5	10.5	1905	San Francisco, Cal.	Portland, Oreg.....	Oregon Pacific Navigation Co.
202118	KTVR	Sch.	1	3	Marjorie A. Spencer.	421	336	141.7	32.4	11.5	1905	Millbridge, Me.....	Bangor, Me.....	Henry Lord.
202127	KTWH	Sch.	1	3	Conqueror.....	130	101	107.6	25.4	11.4	1905	Essex, Mass.....	Gloucester, Mass....	Robertson Griffin.
202129	KTWO	St. s.	1	3	Roosevelt.....	654	445	182.0	35.5	10.2	1905	Verona, Me.....	New York, N. Y....	John Arbuokle.
202174	KTWJ	St. s.	1	2	WINDIER.....⊙	2,437	2,093	290.0	40.1	21.0	1889	West Hartlepool, Eng.	Seattle, Wash.....	Pacific American Fisheries (Inc.)
202224	KTWJ	St. s.	1	2	Delay Mitchell.....	412	395	171.0	37.3	13.1	1905	Fairhaven, Cal.....	San Francisco, Cal..	Standard Oil Co. (Cal.)
202235	KTWP	Sch.	1	3	Halveta.....	490	425	187.4	30.2	12.8	1905	Rockland, Mo.....	Rockland, Mo.....	R. K. Snow.
101870	KTWV	St. s.	1	3	VASCO.....	298	160	131.0	22.4	10.3	1893	Newcastle, Eng.....	New York, N. Y....	New York & Porto Rico S. S. Co.
202313	KVBO	*Sch.	1	3	WAVELEY.....	1,000	950	180.5	35.0	17.8	1905	Port Richmond, N. Y.do.....	D. L. & W. H. R. Co.
202377	KVBN	Sch.	1	4	Charles Whitmore.	693	582	177.0	38.2	14.0	1905	Myrtle, Conn.....	Boston, Mass.....	Charles G. Hoags.
202420	KVBR	St. s.	1	4	Frances Hyde.....	739	383	174.0	39.1	12.7	1905	Ithaca, Mo.....	Philadelphia, Pa....	Charles H. Breerwood.
202430	KVBS	St. s.	1	0	Robert W. Johnson.	204	138	107.0	22.2	7.8	1905	Noank, Conn.....	Porth Amboy, N. J.	Middlesex Transportation Co.
202471	KVCH	Sch.	2	4	Theoline.....	981	850	185.0	38.4	18.4	1905	Belfast, Mo.....	Boston, Mass.....	Frank H. McQuesten.
202489	KVCD	St. s.	1	2	MONOACY.....	917	420	168.0	20.1	17.0	1905	Sparrows Point, Md	Philadelphia, Pa....	Reading Co.
202491	KVCF	St. s.	3	2	S. V. LUCKENBACH⊙	3,330	2,270	401.0	39.0	21.3	1880	Douglas, Ireland....	New York, N. Y....	Edgar F. Luckenbach.
202500	KVCG	Sch.	1	4	Ithab H. Cobb.....	620	530	182.0	37.2	13.0	1905	Rockland, Mo.....do.....	M. V. B. Brewster.
202511	KVCH	Sch.	1	4	Clara Davis.....	680	544	178.8	39.0	13.0	1905	Myrtle, Conn.....	New London, Conn.	Atlantic Shipping Co.
202525	KVCI	Sch.	1	2	Rose Dorothca.....	147	108	108.7	24.0	12.0	1905	Essex, Mass.....	Provincetown, Mass.	Joseph Crowell.
202542	KVCN	Sch.	1	4	Tifton.....	504	470	173.0	30.2	13.8	1905	Myrtle, Conn.....	Boston, Mass.....	Ralph C. Emory.
202560	KVCP	St. s.	1	2	Johan Poulsen.....	650	423	170.1	39.1	13.5	1905	Everett, Wash.....	San Francisco, Cal..	Johan Poulsen Co.
202570	KVCQ	*Sch.	1	2	Manawatu.....	721	623	177.0	35.0	14.2	1905	Noank, Conn.....	Philadelphia, Pa....	Reading Co.
202593	KVCT	Sch.	1	4	Herbert D. Maxwell.	772	640	185.0	38.4	14.0	1905	Bath, Me.....	Scaford, Del.....	William J. Quilitt.
202622	KVCW	(In. s.)	1	3	Oregon.....⊙	343	304	130.1	35.2	9.0	1905	Prosper, Oreg.....	Coos Bay, Oreg.....	Crowley Launch & Tugboat Co.
202631	KVDB	St. s.	1	0	TRANSFER No. 19..	270	183	112.0	20.2	14.0	1905	Philadelphia, Pa. ...	New Haven, Conn..	New York, New Haven & Hartford R. R. Co.
202641	KVDC	St. s.	1	0	TRANSFER No. 20..	270	183	112.0	20.2	14.0	1905do.....do.....	Do.
202646	KVDF	Sch.	2	3	Elizabeth Dantzier..	424	301	134.0	25.0	15.4	1807	Glasgow, Scotland..	Gulfport, Miss.....	I. N. Dantzier Lumber Co.
202662	KVDH	*Sch.	1	2	Tulpehocken.....	721	623	177.0	35.0	14.2	1905	Noank, Conn.....	Philadelphia, Pa....	Reading Co.
200920	KVDJ	St. s.	2	0	INDIANAPOLIS.....	765	520	180.0	32.0	18.0	1904	Toledo, Ohio.....	Seattle, Wash.....	Puget Sound Navigation Co.
202650	KVDL	Sch.	1	3	Joseph P. Cooper... Havall.....	315 998	268 777	160.2 180.2	28.2 31.1	10.2 14.8	1905 1905	Sharptown, Md..... Fairhaven, Cal.....	Wilmington, Del.... New York, N. Y....	M. Milligan. Invalli S. S. Co.
202648	KVDM	St. s.	1	2	SPRAY.....	283	160	120.0	22.0	12.0	1905	Quincy, Mass.....	Boston, Mass.....	Bay State Fishing Co.
202657	KVDP	St. s.	1	2	J. B. Stetson.....⊙	837	521	181.0	30.4	13.4	1905	Winslow, Wash.....	San Francisco, Cal..	H. Loka-Hansen & Co. Navigation Co.
202699	KVDQ	Sch.	1	4	Robert P. Murphy... Tamanend.....	507 721	572 623	175.3 177.0	37.1 35.0	13.5 14.2	1905 1905	Bath, Mo..... Noank, Conn.....	Bath, Mo..... Philadelphia, Pa....	Poroy & Small. Reading Co.
202701	KVDK	Sch.	1	3	Harrison T. Beacham	299	266	143.0	20.0	0.0	1905	Baltimore, Md.....	Baltimore, Md.....	Harrison T. Beacham.
202715	KVDW	St. s.	1	0	THERRANSVILLE..	181	123	93.7	24.0	11.1	1900	Port Richmond, N. Y.	New York, N. Y....	D. L. & W. H. R. Co.
202763	KVFB	St. s.	1	2	Thomas L. Ward.....	657	413	174.0	38.0	12.3	1906	Aberdeen, Wash.....do.....	Wilson & Fyfe S. S. Co.
202782	KVFD	St. s.	2	2	Hilman.....⊙	2,021	1,810	340.0	37.3	27.2	1880	Middletown, Eng....	San Francisco, Cal..	Matson Navigation Co.
202783	KVFG	St. s.	1	0	Hugh L. Hoxby, Jr..	212	144	112.0	23.1	11.2	1900	Baltimore, Md.....	Baltimore, Md.....	Baltimore & Ohio R. R. Co.
202804	KVFL	St. s.	2	2	MASSAPEQUA.....	3,103	2,380	314.6	42.7	20.0	1893	Sunderland, Eng....	New York, N. Y....	New York & Porto Rico S. S. Co.
202800	KVFN	St. s.	1	2	Yosemite.....⊙	827	625	193.0	40.0	15.3	1900	Fairhaven, Cal.....	San Francisco, Cal..	Yosemite S. S. Co.
202810	KVFP	*Sch.	1	2	Pocopon.....	721	623	177.0	35.0	14.2	1900	Noank, Conn.....	Philadelphia, Pa....	Reading Co.
202818	KVFR	Sch.	2	3	Isabel B. Wiley.....	770	611	166.3	37.3	17.3	1900	Bath, Me.....	Bath, Me.....	Levi B. Wiley.
202826	KVFW	St. s.	1	0	RIVENDELL.....	300	204	118.1	25.0	8.7	1900	Port Richmond, N. Y.	New York, N. Y....	Health Department, New York.
3022	KVGC	Sch.	1	2	Hortha and Pearl... Iron and May.....	114 91	77 65	95.6 89.8	24.8 22.0	9.8 0.0	1902 1901	Gloucester, Mass.... Essex, Mass.....do.....do.....	Alvah W. Haff. John R. Erlsson.
100750	KVGD	On. s.	1	2	Noraman.....	90	83	88.5	22.0	10.4	1900do.....do.....	Wallace & Kenney Co.
202820	KVGB	St. s.	1	2	Mal.....	220	160	130.0	22.8	13.0	1871	Buffalo, N. Y.....	Pensacola, Fla.....	Pilots' Association.
202821	KVGB	St. s.	1	2	FRYBROCK.....⊙	2,030	1,690	275.7	45.1	16.7	1900	Gloucester, Pa.....	New London, Conn.	New England S. S. Co.
202030	KVGT	St. s.	1	2	PHOENIX.....	201	134	120.3	24.1	14.0	1900	Philadelphia, Pa....	Portland, Me.....	New England Fish Co.
202845	KVQW	St. s.	1	2	MANHATTAN.....	201	134	120.3	24.1	14.0	1900	Philadelphia, Pa....	Portland, Me.....	New England Fish Co.
203001	KVHF	St. p.	1	2	SOUTH SHORE.....	874	616	200.0	32.5	11.5	1900	Quincy, Mass.....	Boston, Mass.....	Atlantic Fish Co. Steamboat Co.
203022	KVHP	St. s.	1	2	Quinnault.....	552	423	169.0	38.0	12.1	1900	Aberdeen, Wash.....	San Francisco, Cal..	Quinnault S. S. Co.
203023	KVHR	*Sch.	1	2	MAGNOLIA.....	681	663	171.0	31.0	15.0	1900	Carbond, N. J.....	Port Arthur, Tex....	Texas Co.
203045	KVHT	St. s.	1	2	Tiverton.....	557	330	155.0	30.0	12.7	1900	Iloquiam, Wash.....	San Francisco, Cal..	Tiverton Co.
202367	KVJD	Sch.	1	2	Thomas S. Gorton... Sawyer Brothers....	140 347	92 270	105.0 120.6	25.4 32.3	11.5 10.3	1905 1905	Essex, Mass..... Millbridge, Mo.....	Gloucester, Mass.... Machias, Me.....	William H. Thomas. P. A. Calor.
203059	KVJL	St. s.	4	2	Mexico.....⊙	6,207	3,820	400.0	50.2	17.5	1900	Philadelphia, Pa....	New York, N. Y....	New York and Cuba Mail S. S. Co.
203122	KVJW	Sch.	1	3	Fannie Prescott....	404	310	142.4	36.0	11.2	1900	Stonington, Conn...	Stonington, Conn...	Atlantic Shipping Co.
203140	KVLG	Sch.	2	4	John P. Colwell....	1,012	940	191.0	39.2	12.1	1900	Rockland, Me.....	Boston, Mass.....	Lewis K. Thurlow.
203181	KVJG	St. s.	1	0	P. B. H. No. 8.....	180	130	92.0	24.0	11.8	1900	Sparrows Point, Md	New York, N. Y....	Penna. R. R. Co.
203157	KVLP	*Sch.	1	2	Hittston.....	460	440	180.0	30.0	14.0	1900	Sharptown, Md.....do.....	Pennsylvania Coal Co.

SEAGOING VESSELS, ARRANGED IN THE ORDER OF SIGNAL LETTERS—Continued.

[Steel vessels in small capitals, iron vessels in *italics*.]

Official No.	Signal letters.	Reg.	Decks.	Masts.	Name of vessel.	Gross tonnage.	Net tonnage.	Length.	Breadth.	Depth.	W. h. e. n built.	Where built.	Home port (where permanent document issues).	Name of managing or principal owner.
203183	KVLQ	St. s.	1	1	Gosnold.....	181	99	Feet, 103.0	Feet, 24.3	Feet, 9.4	1900	Noank, Conn.....	New Bedford, Mass.	New Bedford Tow-hunt Co.
203162	KVLS	St. s.	1	2	Svon.....	618	370	174.0	38.2	13.3	1900	Fairhaven, Cal.....	Seattle, Wash.....	J. H. Wilson.
203205	KVMO	St. s.	1	0	P. R. R. No. 10.....	186	126	92.0	24.0	11.8	1900	Sparrows Point, Md.....	New York, N. Y.....	Penna. R. R. Co.
203224	KVMF	St. s.	1	0	P. R. R. No. 14.....	186	120	92.0	24.0	11.8	1900do.....do.....do.....
203235	KVML	St. s.	1	1	George F. McCaffrey.....	150	100	85.0	27.0	10.0	1900	Tomkins Cove, N. Y.....do.....	Owen McCaffrey Sons.
202752	KVMP	Sch.	1	2	Athlete.....	132	96	107.4	25.0	11.0	1900	Essex, Mass.....	Gloucester, Mass.....	Gorton-Pew Fisheries Co.
203304	KVNF	*Sch.	1	2	Neshaminy.....	721	623	177.0	35.0	14.2	1900	Noank, Conn.....	Philadelphia, Pa.....	Reading Co.
203321	KVNG	St. s.	1	2	L. B. Shaw.....	330	205	162.0	23.2	10.5	1900	Wilmington, Del.....	Newport, R. I.....	Atlantic Phosphate & Oil Corp.
203328	KVNJ	St. s.	1	2	Tamalpais.....	574	422	105.2	30.0	13.0	1900	Hoquiam, Wash.....	San Francisco, Cal.....	R. K. Wood Lumber Co.
203337	KVNL	St. s.	1	0	GENERAL G. M. SON-REI.....	169	115	92.0	21.5	10.8	1900	Chester, Pa.....	New York, N. Y.....	Ocean S. S. Co.
203360	KVNM	St. s.	1	0	AURORA.....	234	159	98.0	25.0	12.0	1900	Camden, N. J.....do.....	Lehigh Valley Tpu. Co.
203387	KVNR	St. s.	1	0	P. J. T. Co. No. 7.....	107	134	101.1	25.0	12.0	1900	Noank, Conn.....do.....	Port Johnston Tow-ling Co.
203422	KVNS	St. s.	2	2	RALEIGH.....	1,185	805	222.5	33.0	21.3	1900	Sparrows Point, Md.....	Baltimore, Md.....	Baltimore Steam Packet Co.
203423	KVNT	Sch.	2	4	Elsha Atkins.....	1,250	1,049	202.0	40.9	21.1	1900	Bath, Me.....	Bath, Me.....	Garliner G. Deering.
203425	KVNW	St. s.	3	2	KATAHDIN.....	2,600	2,155	275.0	40.1	10.5	1900	Philadelphia, Pa.....	New York, N. Y.....	Clyde S. S. Co.
107214	KVPP	Sch.	1	2	Altair.....	66	56	72.0	21.2	8.0	1890	Pt. Townsend, Wash.....	San Francisco, Cal.....	Governor of Tutulla.
203447	KVPD	*Sch.	1	2	Cacoosing.....	721	623	177.0	35.0	14.2	1900	Noank, Conn.....	Philadelphia, Pa.....	Reading Co.
203448	KVPE	St. s.	1	2	Raymond.....	565	350	152.4	38.0	13.0	1900	Prosper, Oreg.....	San Francisco, Cal.....	Sidden & Christenson.
203452	KVPG	St. s.	1	2	Casco.....	533	298	150.3	30.4	12.0	1900	Marshfield, Oreg.....do.....	Swayne & Hoyt.
203460	KVPH	*Sch.	1	3	NUMBER TWENTY-FOUR.....	1,530	1,530	227.0	38.1	19.0	1900	Camden, N. J.....	Baltimore, Md.....	Consolidation Coast-wise Co.
203508	KVPM	St. s.	1	3	Hoquiam.....	644	440	174.0	38.2	13.3	1900	Fairhaven, Cal.....	San Francisco, Cal.....	Nelson Andrews.
203530	KVPR	Sch.	1	3	James T. Maxwell, Jr.....	550	481	105.4	30.1	12.9	1900	Millbridge, Me.....	Machias, Me.....	Fred E. Crabtree.
203545	KVPT	*Sch.	1	3	NUMBER TWENTY-FIVE.....	1,550	1,520	227.0	38.1	10.0	1900	Camden, N. J.....	Baltimore, Md.....	Consolidation Coast-wise Co.
203547	KVPW	St. s.	1	0	EDMUND MORAN... ..	102	70	72.5	20.1	8.4	1900	Philadelphia, Pa.....	New York, N. Y.....	Moran Towing and Transportation Co.
203534	KVQB	St. s.	1	2	Washington.....	530	307	159.0	35.3	12.4	1900	Seattle, Wash.....	San Francisco, Cal.....	Little River S. S. Co.
203577	KVQD	Sch.	2	1	Pendleton Bistors.....	990	870	207.8	38.0	19.5	1900	Belfast, Mo.....	New York, N. Y.....	Floids B. Pendleton.
203581	KVQE	Sch.	1	3	Herbert May.....	354	318	140.0	33.4	10.4	1900	Phillpsburg, Mo.....	Portland, Me.....	Illius Deering Co.
203583	KVQH	St. s.	1	2	GYSUM KING.....	581	319	151.0	20.0	18.2	1900	Pt. Richmond, N. Y.....	New York, N. Y.....	J. H. King Transpor-tation Co.
203584	KVQJ	St. s.	1	2	GOVERNOR CONN.⊙.....	2,522	1,550	250.1	54.0	18.0	1900	Chester, Pa.....	Boston, Mass.....	Eastern S. S. Corpora-tion.
203590	KVQM	St. s.	1	0	Natomah.....	99	84	50.0	17.0	5.2	1900	Baltimore, Md.....	Pensacola, Fla.....	Charles E. Mason.
203594	KVQN	St. s.	1	1	NEW YORK CEN-TRAL No. 5.....	410	278	100.4	30.5	11.5	1900	Pt. Richmond, N. Y.....	New York, N. Y.....	N. Y. C. & H. R. R. Co.
203445	KVQS	St. s.	1	0	Princess.....	151	103	107.0	22.3	10.7	1900	Baltimore, Md.....	Albany, N. Y.....	Cornell Stmht. Co.
203610	KVQT	Sch.	3	4	Northland.....	2,047	1,702	242.3	44.1	22.0	1900	Rockland, Me.....	Rockland, Me.....	Northern Maine Power Packing Co.
203602	KVQW	St. s.	1	2	Jim Butler.....⊙.....	642	343	180.0	38.0	12.0	1900	Aberdeen, Wash.....	New York, N. Y.....	Olson & Mahony S. S. Co.
203621	KVRO	St. s.	2	2	BATILLA.....	2,667	2,044	300.0	41.0	25.8	1900	Quincy, Mass.....do.....	Atlantic, Gulf & West Indies S. S. Lines.
203620	KVRD	St. s.	2	3	W. S. PORTER.....⊙.....	4,001	3,524	385.0	40.7	28.0	1900	Newport News, Va.....	San Francisco, Cal.....	Associated Oil Co.
203637	KVRE	St. s.	1	2	WATUPPA.....	190	130	105.0	32.6	11.8	1900	Pt. Richmond, N. Y.....	Fall River, Mass.....	Staples Tpu. Co.
203647	KVRH	St. s.	1	1	Comport.....	150	122	96.4	29.0	9.7	1900	Tottenville, N. Y.....	New York, N. Y.....	New York & Cuba Mail S. S. Co.
203651	KVRL	St. s.	3	2	MONUS.....⊙.....	0,878	4,320	410.0	53.2	25.0	1900	Philadelphia, Pa.....do.....	Southern Pacific Co.
203657	KVRN	*Sch.	1	2	John T. Donohue.....	630	500	109.0	32.1	11.7	1900	Elkton, Md.....	Wilmington, Del.....	Eastern Transp. Co.
107228	KVRS	St. s.	1	2	ARAGON.....	1,450	1,072	247.7	42.0	14.8	1890	Wyandotte, Mich.....	New York, N. Y.....	Atlantic Coast Lum-ber Corporation.
127440	KVRW	St. s.	2	0	CHIFFEWA.....	1,111	611	200.0	34.4	10.8	1900	Toledo, Ohio.....	Seattle, Wash.....	Puget Sound Naviga-tion Co.
100730	KVBB	St. s.	2	2	IROQUOIA.....	1,100	795	214.0	31.4	21.2	1901do.....do.....	Do.
101078	KVBC	St. s.	1	3	Katahdin.....	1,350	1,103	230.1	33.0	14.0	1895	West Bay City, Mich.....	New York, N. Y.....	Atlantic Coast Lum-ber Corporation.
200161	KVBD	St. s.	1	2	MELVILLE DOLLAR.....	1,244	921	220.0	39.3	13.7	1903	St. Clair, Mich.....	Portland, Mo.....	Dollar S. B. Line.
203747	KVBF	St. s.	1	2	Dalay Freeman.....	613	430	173.5	33.8	13.3	1900	Fairhaven, Cal.....	San Francisco, Cal.....	Daisy Freeman B. S.
203766	KVBJ	St. s.	1	0	POCOMOX.....	293	190	125.0	25.0	12.6	1900	Camden, N. J.....	Philadelphia, Pa.....	N. Y., Phila. & Nor-folk R. R. Co.
203770	KVBL	St. s.	2	2	OORECHIK.....	2,067	2,039	300.0	41.0	25.8	1900	Quincy, Mass.....	New York, N. Y.....	Atlantic, Gulf & West Indies S. S. Lines.
203772	KVBM	St. s.	1	1	Knekorbookor.....	310	192	130.0	32.0	10.0	1907	Noank, Conn.....do.....	New York & Hastings Steamboat Co.
111443	KVBSQ	St. s.	1	0	RADIANT.....	81	65	74.0	18.0	0.0	1903	Philadelphia, Pa.....	Cape Charles, Va.....	Atlantic Refining Co.

SEAGOING VESSELS, ARRANGED IN THE ORDER OF SIGNAL LETTERS—Continued.

(Steel vessels in SMALL CAPITALS, Iron vessels in *italics*.)

Official No.	Signal letters.	R/g.	Decks.	Masts.	Name of vessel.	Gross tonnage.	Net tonnage.	Length.	Breadth.	Depth.	When built.	Where built.	Home port (where permanent document issues).	Name of managing or principal owner.
203782	KVSR	St. s.	1	0	INDUSTRY.....	163	111	<i>Feet.</i> 87.0	<i>Feet.</i> 23.8	<i>Feet.</i> 12.0	1906	Pt. Richmond, N. Y.	New York, N. Y....	Havenmeyers & Elder.
203791	KVBT	St. s.	4	2	HAVANA.....⊙	6,391	3,963	413.0	60.2	17.5	1907	Philadelphia, Pa....do.....	New York and Cuba Mail S. S. Co.
203795	KVSW	St. s.	3	2	TUSCAN.....⊙	2,415	1,642	275.5	42.1	18.0	1907	Sparrows Point, Md.	Baltimore, Md.....	Merchants & Miners' Transp. Co.
203805	KVTB	St. s.	1	2	WYOMING.....	398	270	140.0	20.8	15.5	1906	Pt. Richmond, N. Y.	Perth Amboy, N. J..	Lehigh Valley Trans- portation Co.
203808	KVTC	St. s.	1	2	Flournoe Ward....	266	152	105.9	24.4	14.2	1907	Fairhaven, Cal.....	New York, N. Y....	Commercial Pacific Cable Co.
203811	KVTD	St. s.	2	2	DELAWARE.....	1,007	1,382	250.5	40.0	25.0	1907	Wilmington, Del....do.....	Clyde S. S. Co.
203813	KVTF	St. s.	4	2	PRESIDENT.....⊙	5,218	2,393	391.9	48.3	10.7	1907	Camden, N. J.....do.....	Pacific Coast Co.
203820	KVTH	Sch.	1	4	Jacksonville.....	620	547	179.4	36.2	13.8	1906	Jacksonville, Fla...	Jacksonville, Fla...	Arthur G. Cummner.
203820	KVTH	St. s.	1	0	Salutation.....	184	125	107.5	22.5	11.0	1907	Camden, N. J.....	New York, N. Y....	James McWilliam & Towing Line.
203840	KVTM	St. s.	1	0	EL CHICO.....	152	103	81.5	21.2	12.6	1907	Wilmington, Del....do.....	Southern Pacific Co.
203847	KVTN	St. s.	1	0	W. A. BISSO.....	265	180	106.5	24.0	14.6	1907	Quincy, Mass.....	New Orleans, La....	Bisco Towing Co.
203850	KVTR	St. s.	2	2	OSANAW.....	2,667	2,043	300.0	41.0	25.8	1907	Quincy, Mass.....	New York, N. Y....	Atlantic, Gulf & West Indes S. S. Lines.
203850	KVTS	St. s.	1	2	Helena.....	673	307	172.1	38.0	13.2	1906	Hoquiam, Wash....	San Francisco, Cal..	Emil T. Kruse.
203847	KVTW	St. s.	1	2	Helen M. Field....	321	218	133.8	28.3	12.8	1904	Essex, Mass.....	New York, N. Y....	John Arbuckle.
203894	KVWD	St. s.	1	2	Temple E. Dorr....	720	453	170.4	38.0	12.3	1907	Hoquiam, Wash....	San Francisco, Cal..	Hloka-Hauptman S. S. Co.
203905	KVWF	St. s.	2	3	Jacob Luckenbach..	2,703	1,744	310.0	40.0	29.6	1881	Sunderland, Eng....	New York, N. Y....	Edgar F. Luckenbach.
203923	KVWF	St. s.	2	2	SUN.....⊙	4,836	3,501	382.0	40.0	20.0	1907	Newport News, Va..	Philadelphia, Pa....	Sun Co.
203925	KVWG	St. s.	2	2	PANTEE.....	1,907	1,382	250.5	40.0	25.0	1907	Wilmington, Del....	New York, N. Y....	Clyde S. S. Co.
203928	KVWL	St. s.	1	2	Wellfleet.....	709	430	180.3	38.0	13.8	1907	Proseper, Oreg....	San Francisco, Cal..	Wellesley Co.
203953	KVWP	St. s.	2	2	OCMULGE.....	2,667	2,042	300.0	41.0	25.8	1907	Quincy, Mass.....	New York, N. Y....	Atlantic, Gulf & West Indes S. S. Lines.
203969	KVWT	St. s.	1	0	MACHOONNE.....	425	289	136.5	29.0	0.6	1907	Philadelphia, Pa....	Boston, Mass.....	Boston, Washburn & Pines Bldg. Co.
203971	KWBO	St. s.	4	2	MEXICAN.....⊙	8,579	5,598	472.3	57.2	32.3	1907	San Francisco, Cal..	New York, N. Y....	American - Hawaiian S. S. Co.
203972	KWBD	St. s.	3	0	COLUMBIA.....⊙	2,582	1,073	296.0	46.0	14.8	1907	Camden, N. J.....	Baltimore, Md.....	Chesapeake S. S. Co.
203988	KWBH	St. s.	2	2	RELIEF.....⊙	828	563	184.0	30.2	20.6	1907	Wilmington, Del....	New York, N. Y....	Merritt & Chapman Derrick and Wreck- ing Co.
203999	KWBI	St. s.	1	0	Pejepsoot.....	142	79	102.0	24.2	12.3	1907	South Portland, Me.	Bath, Me.....	Bagadahoo Towing Co.
204012	KWBM	St. s.	2	0	MASSACHUSETTS.⊙	4,770	2,575	375.0	52.2	30.2	1907	Philadelphia, Pa....	Boston, Mass.....	Eastern S. S. Corpora- tion.
204018	KWBN	St. s.	3	2	ANTILLES.....⊙	6,878	4,323	410.0	63.2	25.0	1907do.....	New York, N. Y....	Southern Pacific Co.
204026	KWBP	St. s.	1	0	PACKERTON.....	430	292	100.2	30.0	11.4	1907	Pt. Richmond, N. Y.do.....	Lehigh Valley Trans- portation Co.
204030	KWBQ	Sch.	1	4	Albert W. Robinson.	498	423	163.0	34.7	12.0	1907	Sharptown, Md.....	Crisfield, Md.....	E. G. Bennett.
204047	KWBH	St. s.	1	2	YALE.....⊙	3,731	2,312	370.0	61.3	20.2	1906	Chester, Pa.....	New York, N. Y....	Metropolitan S. S. Co.
204087	KWCG	St. s.	1	2	CAMDEN.....⊙	2,153	1,143	330.5	40.0	16.1	1907	Bath, Me.....	Boston, Mass.....	Eastern S. S. Corpora- tion.
204088	KWCH	*Sch.	1	2	S. T. Co. No. 2....	520	430	148.5	30.0	12.2	1907do.....	Bath, Me.....	Bagadahoo Towing Co.
204110	KWCL	St. s.	1	2	Daniel Kern.....	207	112	153.2	26.0	11.5	1870	Baltimore, Md.....	Portland, Oreg....	Columbia Contract Co.
204125	KWCN	Sch.	3	6	Fannie Palmer.....	2,233	1,726	263.7	45.0	21.3	1907	Bath, Me.....	Boston, Mass.....	Palmer fleet.
204138	KWCP	Sch.	1	3	Antoinett.....	209	245	132.5	33.3	8.0	1907	Phippsburg, Me....	Portland, Me.....	Rufus Deering Co.
204160	KWDB	St. s.	4	2	SARATOGA.....⊙	6,391	3,963	413.0	50.2	17.5	1907	Philadelphia, Pa....	New York, N. Y....	New York and Cuba Mail S. S. Co.
204200	KWDL	St. s.	2	0	NEW HAVEN.....⊙	2,030	1,080	275.7	45.1	16.7	1907	Chester, Pa.....	New London, Conn.	New England S. S. Co.
204224	KWDM	*Sch.	1	2	Snyrna.....	741	620	181.3	35.1	14.2	1907	Bath, Me.....	New York, N. Y....	New York, Ontario & Western Ry. Co.
204233	KWDN	St. s.	1	0	BOOTHBAY.....	334	224	120.0	33.0	10.0	1907	Philadelphia, Pa....	Boston, Mass.....	Eastern S. S. Corpora- tion.
204242	KWDP	St. s.	2	0	MARYLAND.....	1,369	827	249.5	40.1	14.1	1907	Sparrows Point, Md.	Cape Charles, Va....	N. Y., Phila. & Nor- folk R. R. Co.
204250	KWDR	St. s.	3	2	CREOLE.....⊙	6,751	4,302	407.0	53.0	26.7	1907	Quincy, Mass.....	New York, N. Y....	Southern Pacific Co.
204293	KWDS	Sch.	1	2	Clinton.....	147	105	109.0	25.1	11.0	1907	Gloucester, Mass....	Gloucester, Mass....	William Jordan Co. (Inc.)
204261	KWDT	St. s.	2	0	HUNKER HILL.....⊙	4,770	2,575	375.0	52.2	30.2	1907	Philadelphia, Pa....	Boston, Mass.....	Eastern S. S. Corpora- tion.
204267	KWFD	St. s.	1	0	ARIOSA.....	262	178	108.0	26.0	12.2	1907	Camden, N. J.....	New York, N. Y....	Henry Du Bois Sons Co.
204604	KWFF	Sch.	1	2	Arohusa.....	157	107	114.0	25.0	12.5	1907	Essex, Mass.....	Gloucester, Mass....	Cunningham & Thompson Co.
204277	KWFG	St. s.	1	2	William H. Murphy	923	673	100.8	30.0	12.0	1907	Hoquiam, Wash....	San Francisco, Cal..	Pacific Lumber Trans- portation Co.
204278	KWFH	St. s.	1	3	Yellowstone.....	707	450	188.0	33.2	13.0	1907	Fairhaven, Cal.....do.....	Yellowstone S. S. Co.
204294	KWFI	St. s.	1	2	OWALIA.....	415	282	130.0	27.5	15.0	1907	Philadelphia, Pa....	Boston, Mass.....	New England Coal & Coke Co.
204309	KWFM	Sch.	1	3	Wawetock.....	325	253	135.0	34.3	9.8	1907	Rockland, Me.....	Rockland, Me.....	I. L. Snow & Co.
204314	KWFN	St. s.	4	2	GOVERNOR.....⊙	5,260	2,401	391.0	48.2	10.7	1907	Camden, N. J.....	New York, N. Y....	Pacific Coast Co.
204328	KWFT	St. s.	1	2	Bandon.....	042	350	172.8	30.7	11.0	1907	North Bend, Oreg..	San Francisco, Cal..	Oregon Transportation Co.

SEAGOING VESSELS, ARRANGED IN THE ORDER OF SIGNAL LETTERS—Continued.

(Steel vessels in small capitals, iron vessels in italics.)

Official No.	Signal letters.	Rig.	Decks.	Masts.	Name of vessel.	Gross tonnage.	Net tonnage.	Length.	Breadth.	Depth.	When built.	Where built.	Home port (where permanent document issues).	Name of managing or principal owner.
204105	KW FV	St. s.	1	0	Hugh Ross.....	119	81	Feet. 83.0	Feet. 22.2	Feet. 10.0	1907	Noank, Conn.....	Bangor, Me.....	Albert H. Patton.
204360	KW GB	St. s.	1	2	LIZZIE D.....	122	83	77.8	21.0	10.5	1907	Philadelphia, Pa....	New York, N. Y....	Stanwood Towing Co.
204365	KW GO	*Sch.	1	3	Macungie.....	956	869	193.2	35.0	17.6	1907	Noank, Conn.....	Philadelphia, Pa....	Reading Co.
204372	KW OD	St. s.	1	2	HARVARD.....	3,737	2,317	376.0	61.3	20.2	1908	Chester, Pa.....	New York, N. Y....	Metropolitan S. S. Co.
204384	KW GF	St. s.	1	0	PATCHOQUE.....	190	129	90.5	24.5	11.6	1907	Camden, N. J.....	Philadelphia, Pa....	Fidelity Trust Co.
117141	KW GH	St. s.	1	2	Sea King.....	124	84	95.6	21.8	10.4	1902	Baltimore, Md.....	Pensacola, Fla.....	Alken Tugboat & Barge Co.
204425	KW GN	St. s.	1	2	SECURITY.....	397	270	140.5	26.0	15.0	1907	Pt. Richmond, N.Y.	New York, N. Y....	Standard Oil Co. (N.Y.)
204430	KW GP	*Sch.	1	2	Cadosta.....	756	651	180.8	35.1	14.3	1907	Bath, Mo.....	do.....	Western Ry. Co.
204437	KW GQ	St. s.	4	2	CITY OF SAVANNAH	5,654	4,379	381.5	40.0	15.8	1907	Chester, Pa.....	Savannah, Ga.....	Ocean Steamship Co.
204444	KW GS	St. s.	1	2	OLSON & MAHONY	1,497	779	224.3	41.2	20.6	1907	Wilmington, Del....	San Francisco, Cal..	Olson & Mahony Co.
204445	KW GT	St. s.	1	2	ST. HELENS.....	1,497	784	224.3	41.2	20.6	1907	do.....	do.....	E. J. Dodge Co. (Inc.)
204464	KW HO	St. s.	1	2	F. S. LOOP.....	794	445	103.0	39.0	13.0	1907	Marshfield, Oreg....	do.....	F. S. Loop Co.
204468	KW HD	St. s.	2	2	SEWARD.....	3,390	2,680	270.2	42.1	32.3	1907	Seattle, Wash.....	Pt. Townsend, Wash	Alaska S. S. Co.
204481	KW HF	St. s.	1	2	Joe.....	662	375	175.5	38.4	12.6	1907	Aberdeen, Wash....	San Francisco, Cal..	Deo Steamship Co.
204497	KW HN	St. s.	1	2	Bowdoin.....	756	448	192.1	34.8	13.8	1907	Prosper, Oreg.....	do.....	Bowdoin Co.
204509	KW HP	St. s.	1	3	Shna-Yak.....	839	452	188.7	39.8	12.8	1907	Winalow, Wash....	do.....	George E. Billings.
204528	KW HQ	St. s.	2	0	OLD COLONY.....	4,779	2,428	376.0	52.2	30.2	1907	Philadelphia, Pa....	Boston, Mass.....	Eastern S. S. Corporation.
204629	KW HR	*Sch.	1	3	No. 7.....	957	939	185.0	34.3	17.1	1907	Pt. Richmond, N.Y.	Rockland, Me.....	Rockland-Rook port Line Co.
204560	KW HS	*Sch.	1	2	Sidney.....	745	648	180.9	35.1	14.1	1907	Bath, Mo.....	New York, N. Y....	N. Y. Ontario and Western Ry. Co.
204579	KW HT	St. s.	1	3	EVERETT.....	5,129	3,113	373.2	62.7	29.8	1907	Quincy, Mass.....	Boston, Mass.....	New England Coal and Coke Co.
204601	KW HV	St. s.	4	2	COLUMBIAN.....	8,579	5,698	472.3	57.2	32.3	1907	San Francisco, Cal..	New York, N. Y....	American - Hawaiian S. S. Co.
204605	KW JO	St. s.	1	0	BERN.....	224	152	104.6	24.6	11.8	1907	Philadelphia, Pa....	Philadelphia, Pa....	Reading Co.
204626	KW JF	St. s.	2	0	FLORIDA.....	2,185	1,496	298.0	45.0	16.1	1907	Sparrows Point, Md.	Baltimore, Md.....	Baltimore Steam Packet Co.
204647	KW JH	St. s.	1	1	NEW ENGLAND.....	417	265	118.0	31.4	11.3	1907	Quincy, Mass.....	New London, Conn.	New England S. S. Co.
204656	KW JL	St. s.	1	2	Grays Harbor.....	659	374	172.3	38.0	12.4	1907	Aberdeen, Wash....	San Francisco, Cal..	Sudden & Christenson.
204658	KW JM	Sch.	1	4	Dean F. Brown.....	719	621	182.7	38.0	13.7	1907	Rockland, Me.....	New Haven, Conn....	Ben o d i c t - Manson Marine Co.
204660	KW JN	St. s.	3	2	BRAZOS.....	6,399	4,077	401.0	54.0	26.3	1907	Newport News, Va.	New York, N. Y....	Malloy S. S. Co.
204685	KW JQ	St. s.	1	3	Tahoe.....	751	419	170.0	35.2	13.3	1907	Fairhaven, Cal.....	San Francisco, Cal..	Nelson Andrews.
204692	KW JR	*Sch.	1	3	Conewago.....	956	869	193.2	35.0	17.6	1907	Noank, Conn.....	Philadelphia, Pa....	Reading Co.
204693	KW JS	Sch.	1	3	Francis V. Sawyer.	399	324	144.7	32.2	10.8	1907	Millbridge, Me....	Boston, Mass.....	Ralph C. Emory.
204695	KW JT	St. s.	1	1	E. P. Ripley.....	170	91	115.5	24.0	11.6	1907	Marshfield, Oreg....	San Francisco, Cal..	Atchison, Topeka & Santa Fe Ry. Co.
204717	KW JV	Sch.	1	3	Horace M. Blokford.	603	445	147.7	33.5	13.7	1907	Phippsburg, Me....	Boston, Mass.....	H. M. Blockford & Co. (Inc.)
204718	KW LJ	St. s.	1	1	B. O. Co. No. 17....	175	119	96.0	23.0	11.2	1907	Baltimore, Md.....	New York, N. Y....	Standard Oil Co.
204722	KW LO	Sch.	1	4	Florence M. Belding.	669	492	171.7	35.5	14.5	1907	Portland, Me.....	Nowark, N. J.....	Heldritter Lumber Co.
204724	KW LD	Sch.	1	2	Edith Silveira.....	86	51	83.0	21.4	10.8	1907	Essex, Mass.....	Boston, Mass.....	Leandro J. Costa, Jr.
204704	KW LF	St. s.	1	1	Breakwater.....	140	95	102.6	22.0	8.3	1907	Milton, Del.....	Wilmington, Del....	Lowes Fisheries Co.
204742	KW LG	Sch.	3	6	Governor Brooks....	2,628	2,019	280.7	45.8	21.5	1907	Bath, Mo.....	Bath, Mo.....	Frank A. Small.
204744	KW LH	St. s.	1	3	MALDEN.....	5,129	3,110	373.2	52.7	29.8	1907	Quincy, Mass.....	Boston, Mass.....	New England Coal and Coke Co.
204755	KW LJ	St. s.	1	3	NANN SMITH.....	2,930	1,276	277.0	43.0	17.3	1907	Newport News, Va.	Marshfield, Oreg....	Interocean Transportation Co.
204703	KW LM	*Sch.	1	3	Wiconisco.....	956	869	193.2	35.0	17.6	1907	Noank, Conn.....	Philadelphia, Pa....	Reading Co.
204704	KW LN	St. s.	1	1	B. O. Co. No. 18....	175	119	96.0	23.0	11.2	1907	Baltimore, Md.....	New York, N. Y....	Standard Oil Co.
204800	KW LP	St. s.	1	2	GOLIAH.....	414	221	134.9	27.1	16.2	1907	Camden, N. J.....	Seattle, Wash.....	Puget Sound Tug Boat Co.
204801	KW LQ	St. s.	1	2	HERCULES.....	414	221	134.9	26.1	15.5	1907	do.....	San Francisco, Cal..	Shipowners and Merchants Tug Boat Co.
204802	KW LR	*Sch.	1	2	Savon.....	780	702	200.0	35.3	13.4	1907	Sharptown, Md....	Baltimore, Md.....	P. Dougherty Co.
204835	KW LS	St. s.	1	3	GEORGE W. FENWICK.	2,009	1,193	277.0	43.0	17.3	1907	Newport News, Va.	New York, N. Y....	Fenwick S. S. Co.
204844	KW LT	*Sch.	1	3	Coallco.....	956	869	193.2	35.0	17.6	1907	Noank, Conn.....	Philadelphia, Pa....	Reading Co.
204849	KW LV	St. s.	1	3	MELROSE.....	5,129	3,109	373.2	52.7	29.8	1907	Quincy, Mass.....	Boston, Mass.....	New England Coal and Coke Co.
204910	KW MB	St. s.	1	2	Cnspar.....	649	362	175.1	38.3	12.4	1907	Aberdeen, Wash....	San Francisco, Cal..	Cnspar Lumber Co.
204890	KW MD	St. s.	1	1	B. O. Co. No. 19....	175	119	96.0	23.0	11.2	1908	Baltimore, Md.....	New York, N. Y....	Standard Oil Co.
204905	KW MF	Sch.	1	4	Ilortha L. Downs....	716	605	175.4	37.1	14.2	1908	Bath, Mo.....	New Haven, Conn....	Benedict-Manson Marine Co.
204896	KW MG	St. s.	2	2	ALTAMAH.....	2,667	2,046	300.0	41.0	25.8	1908	Quincy, Mass.....	New York, N. Y....	Atlantic, Gulf & West Indies S. S. Lines.
204880	KW MJ	St. s.	1	2	CONTRA COSTA.....	832	497	190.1	37.2	13.3	1908	San Francisco, Cal..	San Francisco, Cal..	Standard Oil Co.
204900	KW ML	St. s.	1	2	San Jacinto.....	614	352	160.3	36.0	12.0	1909	Hoquiam, Wash....	do.....	E. K. Wood Lumber Co.
81050	KW MN	St. s.	2	3	William Otholm....	1,581	1,246	246.6	36.0	10.4	1894	Cleveland, Ohio....	Boston, Mass.....	Seaboard Transportation Co.

SEAGOING VESSELS, ARRANGED IN THE ORDER OF SIGNAL LETTERS—Continued.

[Steel vessels in SMALL CAPITALS, Iron vessels in Italics.]

Offical No.	Signal letters.	Rig.	Decks.	Mast.	Name of vessel.	Gross tonnage.	Net tonnage.	Length.	Breadth.	Depth.	When built.	Where built.	Home port (where permit document issues).	Name of managing or principal owner.
								Feet.	Feet.	Feet.				
204923	KWMP	St. s.	3	2	MAUNA KEA.....	1,566	940	239.3	36.2	10.7	1908	San Francisco, Cal..	Honolulu, Hawaii..	Inter-Island Steam Navigation Co.
204955	KWMR	St. s.	2	3	LURLINE.....⊙	5,928	3,725	412.8	53.1	20.2	1908	Newport News, Va.	San Francisco, Cal..	Matson Navigation Co.
204974	KWMS	St. s.	1	2	ONTARIO.....	415	282	134.0	27.1	15.2	1908	Camden, N. J.....	New York, N. Y....	N. Y., Ontario and Western Ry. Co.
204975	KWMT	St. s.	1	2	WESTERN.....	415	282	134.0	27.1	15.2	1908do.....do.....	Do.
205002	KWNB	St. s.	1	2	Katherine.....	531	292	100.4	36.0	12.5	1908	Fairhaven, Cal.....	San Francisco, Cal..	Redwood Steamship Co.
205024	KWND	Sch.	3	6	Edward J. Lawrence	3,350	2,483	320.2	50.0	23.9	1908	Bath, Me.....	Portland, Me.....	Eleanor W. Clark.
205039	KWNG	St. s.	3	2	ISTHMIAN.....⊙	5,404	3,463	383.3	50.0	26.2	1908	San Francisco, Cal..	New York, N. Y....	American - Hawaiian Steamship Co.
205041	KWNJ	St. s.	1	2	Shasta.....	878	517	192.3	41.0	14.0	1908	Hoquiam, Wash.....	San Francisco, Cal..	E. W. Wood Lumber Co.
205045	KWNL	*Sch.	1	3	Cleona.....	956	860	193.2	35.0	17.6	1908	Noank, Conn.....	Philadelphia, Pa....	Reading Co.
205052	KWNP	St. s.	1	2	STANLEY DOLLAR.⊙	1,833	955	240.0	41.0	20.0	1908	Seattle, Wash.....	Portland, Me.....	Dollar S. S. Line.
205053	KWNP	St. s.	1	3	Willapa.....	752	433	178.5	40.0	13.3	1908	Itaymond, Wash....	San Francisco, Cal..	Sutcliffe & Christenson.
205054	KWNR	St. s.	1	2	Fairhaven.....	751	437	185.5	38.0	14.0	1908	North Bend, Oreg..do.....	Fairhaven Co.
205044	KWNS	St. s.	1	1	NORTHLAND.....⊙	697	360	140.0	27.0	14.5	1908	Seattle, Wash.....	Seattle, Wash.....	Border Line Transportation Co.
205074	KWNV	*Sch.	1	2	Lansford.....	830	732	180.2	35.0	14.7	1908	Noank, Conn.....	New York, N. Y....	Lehigh Coal & Navigation Co.
205081	KWPB	Sch.	1	4	Mary Manson Gruener.	715	599	175.9	37.0	14.1	1908	Bath, Me.....	New Haven, Conn..	Benedict-Manson Marine Co.
205082	KWPO	St. s.	1	2	Daisy.....	670	379	175.0	38.7	14.0	1908	Bandon, Oreg.....	San Francisco, Cal..	Daley S. S. Co.
205083	KWPD	St. s.	1	2	Shoshone.....	640	341	175.0	38.0	12.8	1908	Fairhaven, Cal.....do.....	Daley S. S. Co.
205085	KWPF	St. s.	1	2	FALCON.....	1,838	955	240.0	41.0	20.0	1908	Seattle, Wash.....do.....	Charles Nelson Co.
205140	KWPF	St. p.	2	0	COMMONWEALTH.⊙	5,980	2,600	437.0	55.0	10.3	1908	Philadelphia, Pa..	Fall River, Mass....	New England S. S. Co.
205160	KWPL	*Sch.	1	2	Hauto.....	830	732	180.3	35.0	14.7	1908	Noank, Conn.....	New York, N. Y....	Lehigh Coal & Navigation Co.
205197	KWPN	Sch.	2	4	Horatio G. Foss....	840	747	182.0	38.0	17.0	1908	Camden, N. J.....	Boston, Mass.....	Lewis K. Thurlow.
205212	KWPR	*Sch.	1	3	Tanqua.....	830	732	180.2	35.0	14.7	1908	Noank, Conn.....	New York, N. Y....	Lehigh Coal & Navigation Co.
205240	KWPS	St. s.	1	2	Albatross.....	280	194	127.0	20.1	13.8	1908	Baltimore, Md.....	Baltimore, Md.....	P. Dougherty Co.
205108	KWPT	St. p.	1	2	Betty Alden.....	775	447	183.4	31.0	11.5	1908	Boston, Mass.....	Boston, Mass.....	Nantasket Beach Steamboat Co.
205272	KWQB	St. s.	1	2	Doris.....	730	421	178.5	40.0	13.3	1908	Raymond, Wash....	San Francisco, Cal..	Emil T. Kruse.
205278	KWQO	Sch.	1	3	Calhoun E. Ross....	438	375	160.0	35.2	12.2	1908	Milford, Del.....	Wilmington, Del....	Benjamin S. Coulbourn.
201009	KWQD	*Sch.	1	2	Shamokin.....	820	820	193.0	35.2	13.7	1904	Elkton, Md.....	Perth Amboy, N. J..	Susquehanna Coal Co.
203311	KWQF	St. s.	1	2	RESOLUTE.....	204	199	122.3	25.0	14.0	1908	Camden, N. J.....	Baltimore, Md.....	P. Dougherty Co.
205362	KWQL	St. s.	2	2	TEXAS.....⊙	5,109	3,740	380.4	52.1	20.1	1908	Newport News, Va.	Port Arthur, Tex....	Texas Co.
205366	KWQM	*Sch.	1	2	Easton.....⊙	830	732	180.2	35.0	14.7	1908	Noank, Conn.....	New York, N. Y....	Lehigh Coal & Navigation Co.
205438	KWQP	St. s.	1	2	Field.....	634	440	173.6	39.0	12.1	1908	North Bend, Oreg..	San Francisco, Cal..	Field S. S. Co.
205443	KWQT	*Sch.	1	2	T. J. Hooper.....	722	697	204.0	35.2	13.5	1908	Sharptown, Md....	Wilmington, Del....	Eastern Transportation Co.
205480	KWQS	*Sch.	1	3	Nesquehoning.....	967	880	195.6	35.0	17.0	1908	Noank, Conn.....	New York, N. Y....	Lehigh Coal & Navigation Co.
205508	KWQV	*Sch.	1	2	Allentown.....	842	744	183.3	35.0	14.7	1908do.....do.....	Do.
205552	KWVB	*Sch.	1	3	Greenwood.....	967	880	195.6	35.0	17.0	1908do.....do.....	Do.
205637	KWVO	St. s.	1	0	POWERFUL.....	170	120	89.4	24.1	12.1	1908	Port Richmond, N. Y.do.....	Lehigh Valley Transportation Co.
205662	KWRD	Sch.	1	2	John J. Fallon.....	125	77	103.0	24.0	12.0	1908	Essex, Mass.....	Boston, Mass.....	John J. Fallon.
205675	KWRP	*Sch.	1	2	Potomac.....	823	772	203.4	35.0	13.0	1908	Elkton, Md.....	Baltimore, Md.....	P. Dougherty Co.
205707	KWRK	Sch.	1	3	Frank Brainerd.....	254	168	123.4	30.9	8.7	1908	Rockland, Me.....	Hartford, Conn....	Frank Brainerd.
205720	KWRL	St. s.	3	2	MOHAWK.....⊙	4,623	3,476	397.0	48.3	20.4	1908	Philadelphia, Pa..	New York, N. Y....	Clyde Steamship Co.
205752	KWRN	Sch.	1	2	Jose and Theba....	137	88	107.9	25.8	12.2	1908	Essex, Mass.....	Boston, Mass.....	Sylvester Whelan.
205800	KWRQ	*Sch.	1	2	Nantleoke.....	771	735	203.0	35.4	13.0	1908	Sharptown, Md....	Hartford, Md.....	P. Dougherty Co.
205805	KWRT	St. s.	1	3	Carlos.....⊙	805	541	193.0	34.2	14.8	1908	San Francisco, Cal..	New York, N. Y....	Olson & Mahony S. S. Co.
205816	KWVY	Sch.	1	2	Rox.....	131	93	102.0	24.1	12.0	1908	Essex, Mass.....	Gloucester, Mass....	F. L. Davis.
205816	KWSB	St. s.	1	2	Leroy.....	269	142	120.0	22.8	8.8	1874	Boston, Mass.....	Penacola, Fla.....	E. E. Saunders.
205819	KWSC	St. s.	1	2	Puget.....	231	140	115.0	24.5	7.5	1908	Seattle, Wash.....	Seattle, Wash.....	Puget Sound Navigation Co.
205201	KWSF	St. s.	2	2	HONDURAH.....	2,350	1,461	247.8	43.0	27.0	1908	Buffalo, N. Y.....	New York, N. Y....	Seaboard & Gulf S. S. Co.
205824	KWSJ	Sch.	1	3	Mystic.....	259	202	123.0	30.1	10.7	1908	Mystic, Conn.....	New Bedford, Mass.	Benjamin Costa.
205872	KWSL	Sch.	3	0	Edward B. Winslow	3,424	2,482	318.4	50.0	23.7	1908	Bath, Mo.....	Portland, Me.....	Eleanor W. Clark.
205890	KWSM	St. s.	2	0	SOUTHLAND.....	2,081	1,215	291.2	51.0	16.1	1908	Newport News, Va..	Washington, D. C....	Norfolk & Washington Steamboat Co.
205900	KWSN	*Sch.	2	3	700.....	931	881	187.2	34.0	16.3	1908	Camden, N. J.....	Perth Amboy, N. J.	Lehigh Valley Transportation Co.
205905	KWSQ	St. s.	1	2	MARY F. SCULLY....	723	410	105.7	30.1	18.4	1908	Port Richmond, N. Y.	New York, N. Y....	Staten Island Ship Holding Co.

SEAGOING VESSELS, ARRANGED IN THE ORDER OF SIGNAL LETTERS—Continued.

[Steel vessels in SMALL CAPITALS, Iron vessels in *italics*.]

Official No.	Signal letters.	Rtg.	Deck.	Mast.	Name of vessel.	Gross tonnage.	Net tonnage.	Length.	Breadth.	Depth.	When built.	Where built.	Home port (where permanent document issues).	Name of managing or principal owner.
204881	KWSR	Ga. s.	1	2	Benjamin A. Smith.	140	01	<i>Feet.</i> 110.1	<i>Feet.</i> 25.0	<i>Feet.</i> 10.0	1008	Essex, Mass.....	Gloucester, Mass....	Gorton-Pow Fisheries Co.
205923	KWSV	Sch.	2	4	Stanley M. Seaman..	1,060	953	150.0	39.4	20.0	1008	Rockland, Mo.....	Boston, Mass.....	Peter H. Crowell.
205930	KWTO	Sch.	1	2	Eugenia.....	100	69	80.5	22.8	10.0	1008	Gloucester, Mass....	Gloucester, Mass....	S. Smith Co.
205946	KWTD	*Sch.	2	3	701.....	934	881	187.2	34.0	10.3	1008	Camden, N. J.....	Perth Amboy, N. J..	Lehigh Valley Transportation Co.
205947	KWTF	*Sch.	2	3	702.....	934	881	187.2	34.0	10.3	1008do.....do.....	Do.
205965	KWTH	*Sch.	2	3	703.....	934	881	187.2	34.0	10.3	1008do.....do.....	Do.
206007	KWTQ	*Sch.	2	3	704.....	934	881	187.2	34.0	10.3	1009do.....do.....	Do.
206008	KWTR	*Sch.	2	3	705.....	934	881	187.2	34.0	10.3	1000do.....do.....	Do.
206031	KWTV	*Sch.	2	3	707.....	934	881	187.2	34.0	10.3	1000do.....do.....	Do.
206032	KWVB	*Sch.	2	3	700.....	934	881	187.2	34.0	10.3	1000do.....do.....	Do.
206063	KWVD	Sch.	1	2	Mary De Costa.....	101	60	88.0	22.8	10.4	1009	Gloucester, Mass....	Boston, Mass.....	J. J. Costa, Jr.
130190	KWVG	Ga. s.	1	0	Nirvana.....	23	21	40.0	15.1	7.1	1881	Boston, Mass.....do.....	Charles E. Martin.
206082	KWVJ	St. s.	1	0	NEW LONDON.....	2,818	1,893	278.5	44.0	10.0	1009	Wilmington, Del....	Portland, Me.....	Central Vermont Transportation Co.
206086	KWVL	Sch.	1	2	Alice.....	100	69	101.0	22.3	10.0	1000	Essex, Mass.....	Boston, Mass.....	A. M. Watson, Jr.
206094	KWVP	Sch.	1	2	Hyak.....	105	118	134.0	22.2	5.5	1000	Portland, Oreg.....	Seattle, Wash.....	Klipsap Transportation Co.
206120	KWVR	Sch.	1	3	Frank E. Swain....	433	318	130.2	32.0	13.0	1009	Camden, Mo.....	Boston, Mass.....	Charles F. Webb.
127289	KWVS	St. s.	1	2	CONCORD.....	353	186	128.0	26.3	16.0	1898	Philadelphia, Pa....	Fall River, Mass....	Staples Transportation Co.
81632	KWVT	St. s.	1	2	WALTHAM.....	353	186	128.0	26.3	15.0	1898do.....do.....	Do.
206162	LBOD	Sch.	1	4	Esther Ann.....	763	631	181.2	37.1	14.4	1000	Bath, Me.....	New York, N. Y....	Daniel T. Ollmarth.
206175	LBOF	Sch.	1	3	Reinhold.....	288	265	135.3	26.6	0.0	1000	Sharptown, Md.....	Baltimore, Md.....	Charles M. Struven.
206224	LBCK	Sch.	1	2	Georgia.....	102	65	105.8	22.0	10.2	1009	Essex, Mass.....	Gloucester, Mass....	John G. Stream.
206239	LBOF	St. s.	1	0	NEW YORK.....	2,818	1,893	278.5	44.0	10.0	1009	Wilmington, Del....	Portland, Me.....	Central Vermont Transportation Co.
206266	LBCQ	St. s.	1	2	BELFAST.....	2,157	1,147	320.0	40.0	10.1	1900	Bath, Me.....	Boston, Mass.....	Eastern Steamship Corporation
206270	LBOR	St. s.	1	1	William Blundon...	240	129	127.4	22.8	10.4	1000	Solomons, Md.....	Heedville, Va.....	Schoford Oil & Guano Co.
206347	LBDJ	Sch.	1	2	Lafayette L. Simmons.	132	104	88.0	27.8	7.5	1000	Millford, Del.....	Fall River, Mass....	Charles D. Luther.
206350	LBDK	Ga. s.	1	2	W. D. Morgan.....	32	21	55.7	15.3	7.4	1000	Baltimore, Md.....	Beaufort, S. O.....	Antone Santos.
206365	LBDM	Sch.	1	3	Richard W. Clark...	503	437	148.0	33.8	13.8	1000	Phillipsburg, Mo....	New Bedford, Mass....	Andrew A. Cory.
206563	LBFQ	St. s.	1	2	JEAN.....	3,125	2,391	311.0	40.1	21.8	1000	Newport News, Va....	New York, N. Y....	A. H. Hull S. B. Co.
206473	LBFK	St. s.	1	3	Sagunaw.....	886	498	191.4	39.1	14.2	1007	Hoquiam, Wash.....	San Francisco, Cal...	Sagunaw S. B. Co.
206633	LBFH	St. s.	1	2	Charles W. Parker, Jr.	277	142	125.2	26.0	15.5	1000	Bath, Me.....	Boston, Mass.....	New England Coal & Coke Co.
206652	LBFT	*Sch.	1	3	I. D. FLETCHER.....	1,034	1,034	215.0	35.0	15.7	1900	Sparrows Point, Md.	New York, N. Y....	Coast Transit Co.
206638	LBFF	St. s.	1	1	J. W. THOMPSON...	186	126	101.0	21.5	11.0	1900	Camden, N. J.....	St. Louis, Mo.....	J. W. Thompson.
206664	LBGO	Sch.	1	4	Florence Howard...	503	483	192.0	40.0	14.0	1000	Stonington, Conn....	New London, Conn....	Atlantic Shipping Co.
206737	LBOJ	Sch.	1	4	Melbourn P. Smith...	450	428	174.7	35.9	13.0	1900	Millbridge, Me.....	New York, N. Y....	Smith Shipping Co., Inc.
206801	LBOF	St. s.	1	2	Klamath.....	1,083	682	207.5	41.0	15.4	1900	Fairhaven, Cal.....	San Francisco, Cal...	Klamath S. B. Co.
206818	LBOQ	St. s.	1	0	PARKLEY.....	290	201	125.0	25.0	12.0	1000	Camden, N. J.....	Cape Charles, Va....	New York, Philadelphia & Norfolk R. R. Co.
206808	LBGR	Sch.	2	4	Barbara.....	838	740	185.5	38.0	17.0	1900	Chelsea, Mass.....	Boston, Mass.....	Frank B. McQuesten.
206870	LBGB	St. s.	1	0	GEORGE L. POTTER...	220	140	112.3	24.1	11.5	1000	Baltimore, Md.....	Baltimore, Md.....	Baltimore & Ohio R. R. Co.
81705	LBOV	St. s.	2	2	WILLIAM P. PALMER...	2,293	1,609	242.0	42.0	20.0	1000	Cleveland, Ohio.....	Philadelphia, Pa....	Southern S. B. Co.
206935	LBOC	Sch.	1	3	G. J. Cherry.....	533	468	150.3	33.7	13.0	1000	Phillipsburg, Me....	Wilmington, Del....	J. J. Day.
206992	LBDH	Sch.	1	4	William E. Burnham.	772	643	190.0	38.4	16.0	1000	Rockland, Me.....	New Haven, Conn....	Benedict-Manson Marine Co.
206997	LBIIF	St. s.	2	3	WILHELMINA.....	6,074	4,402	420.1	54.1	33.5	1000	Newport News, Va....	San Francisco, Cal...	Matson Navigation Co.
207010	LBIHO	Sch.	2	0	Wyoming.....	3,790	3,036	325.0	50.1	30.4	1900	Bath, Me.....	Bath, Me.....	Samuel H. Percy.
206357	LBIHK	St. s.	2	0	Carmel.....	633	401	170.0	38.0	12.3	1000	Aberdeen, Wash.....	San Francisco, Cal...	San Francisco & Christenson.
207042	LBIHM	St. s.	1	2	DEAR.....	4,507	2,770	357.5	47.0	20.4	1010	Newport News, Va....do.....	San Francisco S. B. Co. & Portland S. B. Co.
207043	LBIHN	St. s.	1	2	BEAVER.....	4,507	2,770	357.5	47.0	20.4	1010do.....do.....	Do.
207058	LBIHP	*Sch.	3	2	TULSA.....	607	607	164.8	32.1	12.8	1009	Port Richmond, N. Y.	Port Arthur, Tex....	Texas Co.
207060	LBIHQ	St. s.	1	0	FULTON.....	220	160	93.3	25.2	12.1	1000do.....	New York, N. Y....	Delaware, Lackawanna & Western R. R. Co.
207061	LBIHS	*Sch.	1	3	DELAWANNA.....	1,200	1,200	207.3	34.0	20.5	1009	Camden, N. J.....do.....	Do.
204122	LBIHT	St. s.	1	1	Tasco.....	310	199	109.0	32.4	11.3	1007	New London, Conn....	New London, Conn....	T. A. Scott Co.
207082	LBIHV	St. s.	1	2	MIGUELITO.....	270	165	120.2	20.1	7.5	1010	Quincy, Mass.....	New York, N. Y....	Porto Rico Mercantile Co. (Inc.)
207083	LBIHW	*Sch.	1	2	FIN.....	368	201	145.0	32.1	8.0	1010do.....do.....	Cuba Distilling Co.
207084	LBIJO	*Sch.	1	2	ORAZIELA.....	368	201	145.0	32.1	8.0	1010do.....do.....	Do.
207144	LBIJD	St. s.	1	0	Chancellor.....	383	187	122.0	30.5	11.0	1010	Tottenville, N. Y....do.....	Merritt & Chapman Dorrlok & Wrecking Co.
207181	LBIJO	*Sch.	1	2	Edward F. Clark....	601	549	161.7	35.5	14.1	1010	New London, Conn....	New London, Conn....	Thames Towboat Co.
207187	LBIJH	St. s.	1	2	COASTWISE.....	4,015	2,444	350.0	49.2	25.0	1010	Camden, N. J.....	Boston, Mass.....	Coastwise S. B. Co.

SEAGOING VESSELS, ARRANGED IN THE ORDER OF SIGNAL LETTERS—Continued.

(Steel vessels in SMALL CAPITALS, Iron vessels in *italics*.)

Offical No.	Signal letters.	Rig.	Decks.	Masts.	Name of vessel.	Gross tonnage.	Net tonnage.	Length.	Breadth.	Depth.	When built.	Where built.	Home port (where permanent document issues).	Name of managing or principal owner.
207222	LBJN	St. s.	2	3	J. A. CHANSLOR.....	4,038	3,121	378.0	52.1	29.5	1010	Newport News, Va.	San Francisco, Cal.	Associated Oil Co.
207240	LBJP	St. s.	1	3	HERMAN FRASCH.....	3,893	2,381	345.0	48.4	27.1	1010	Quincy, Mass.	New York, N. Y.	Union Sulphur Co.
207254	LBJQ	Sch.	1	2	Rhodora.....	110	81	103.9	23.5	11.0	1010	Essex, Mass.	Gloucester, Mass.	Cuningham & Thompson Co.
207270	LBJR	St. s.	1	2	TRANSPORTATION...	4,015	2,444	350.0	40.2	25.0	1010	Camden, N. J.	Boston, Mass.	Coastwise S. S. Co.
207282	LBJT	St. s.	3	2	NORTH LAND.....	3,282	1,073	304.4	47.2	19.8	1010	Wilmington, Del.	do	Eastern Steamship Corporation.
207299	LBKD	St. s.	1	0	Robert C. Clowry...	532	235	132.3	33.3	15.1	1010	Tottenville, N. Y.	New York, N. Y.	Western Union Telegraph Co.
207312	LBKG	Sch.	1	4	Anna R. Heldritter...	604	610	185.0	37.1	13.5	1010	Sharptown, Md.	Newark, N. J.	Heldritter Lumber Co.
207346	LBKJ	St. s.	1	0	COMMISSIONER.....	403	274	122.3	35.4	12.6	1010	Port Richmond, N. Y.	New York, N. Y.	Carroll S. Smith.
207355	LBKN	*Sch.	1	2	Coaldale.....	831	733	182.8	35.0	14.7	1010	Noank, Conn.	do	Lehigh Coal & Navigation Co.
207362	LBKQ	St. s.	4	2	CITY OF MONTGOMERY.....	5,425	4,025	371.0	40.7	15.4	1010	Newport News, Va.	Savannah, Ga.	Ocean S. S. Co.
207363	LHKH	St. s.	4	2	CITY OF ST. LOUIS.....	5,425	4,025	371.0	40.7	15.4	1010	do	do	do
207392	LHMD	St. s.	1	2	CAPE CHARLES.....	290	201	125.0	25.0	12.0	1010	Camden, N. J.	Cape Charles, Va.	New York, Philadelphia & Norfolk R. R. Co.
207460	LDMN	Sch.	1	2	Stiletto.....	130	99	105.7	24.8	11.7	1010	Gloucester, Mass.	Gloucester, Mass.	William H. Jordan Co.
207472	LDMR	Sch.	1	2	Premier.....	138	97	100.7	25.2	11.8	1910	Essex, Mass.	do	Fred L. Davis.
207476	LDM S	Sch.	1	2	Elsie.....	137	98	100.5	25.0	11.5	1010	do	Boston, Mass.	Atlantic Maritime Co.
207480	LDMV	St. s.	3	2	KENTUCKIAN.....	6,600	4,016	414.5	53.7	28.1	1010	Sparrows Point, Md.	New York, N. Y.	American-Hawaiian S. S. Co.
207523	LBN D	Dgn.	1	2	Viola.....	193	139	111.0	20.4	11.8	1010	Essex, Mass.	Portland, Me.	John A. Cook Co.
207579	LBNM	St. s.	2	2	MILLNOCKET.....	3,330	2,063	311.0	44.2	14.1	1010	Sparrows Point, Md.	New York, N. Y.	A. H. Hull S. S. Co.
207603	LBNB	St. s.	1	2	Nehalem.....	632	367	173.0	39.0	13.6	1010	Fairhaven, Cal.	San Francisco, Cal.	Hicks-Hauptman Nav. Co.
207630	LBN T	Sch.	1	3	Hugh de Payens....	410	342	144.0	35.9	10.1	1910	Hockland, Me.	Hockland, Me.	Richard K. Snow.
207635	LBNW	St. s.	1	1	COALINGA.....	875	543	193.0	38.0	13.1	1910	Oakland, Cal.	San Francisco, Cal.	Associated Oil Co.
207707	LBP H	St. s.	1	0	May.....	121	82	88.5	21.0	9.5	1010	Milford, Del.	Philadelphia, Pa.	Charles Oring.
207751	LBP K	St. s.	3	2	EL SOL.....	6,008	3,747	405.0	53.1	27.4	1010	Newport News, Va.	New York, N. Y.	Southern Pacific Co.
207705	LBP N	St. s.	3	2	GEORGIAN.....	6,600	4,010	414.5	53.7	28.1	1010	Sparrows Point, Md.	do	American-Hawaiian S. S. Co.
207772	LBP Q	Sch.	1	2	Virginia.....	100	73	102.2	23.0	10.2	1010	Essex, Mass.	Boston, Mass.	Albert M. Watson, Jr.
207774	LBP R	St. s.	1	0	NEW YORK CENTRAL No. 27.	231	156	97.5	25.0	12.2	1010	Camden, N. J.	New York, N. Y.	N. Y. Central & Hudson River R. R. Co.
207775	LBP S	St. s.	1	2	RUTH.....	3,102	2,423	313.0	40.1	22.1	1010	Newport News, Va.	do	A. H. Hull S. S. Co.
207780	LBP T	St. s.	2	2	KULSHAN.....	920	573	160.3	32.0	20.7	1010	Seattle, Wash.	Seattle, Wash.	Puget Sound Navigation Co.
53274	LHQ C	*Sch.	1	2	DALLAS.....	1,148	1,148	204.0	36.0	22.0	1892	Superior, Wis.	Port Arthur, Tex.	Texas Co.
207804	LHQ F	St. s.	1	0	BROOKLYN.....	194	131	91.7	24.1	12.1	1010	Philadelphia, Pa.	New York, N. Y.	New York Dock Co.
207891	LHQ G	*Sch.	1	2	John S. Pancake....	830	762	203.0	35.5	13.5	1010	Seaford, Del.	Richmond, Va.	Larimore Barge Corporation.
207910	LHQ J	St. s.	1	2	FOAM.....	244	114	114.3	22.5	11.6	1010	Quincy, Mass.	Boston, Mass.	Day State Fishing Co.
207947	LHQ K	St. s.	3	2	PL MUNDO.....	6,008	3,747	405.0	53.1	27.4	1010	Newport News, Va.	New York, N. Y.	Southern Pacific Co.
207935	LHQ M	St. s.	1	2	LATOUCHE.....	2,332	1,481	240.0	41.0	28.0	1010	Seattle, Wash.	Seattle, Wash.	Alaska S. S. Co.
207985	LHQ P	St. s.	1	2	Port Bragg.....	705	445	154.0	40.0	14.3	1010	Fairhaven, Cal.	San Francisco, Cal.	Chas. H. Higgins.
208040	LHQ T	St. s.	3	2	HONOLULAN.....	7,050	4,421	414.5	53.7	32.1	1010	Sparrows Point, Md.	New York, N. Y.	American-Hawaiian S. S. Co.
208080	LDR C	St. s.	3	2	EL ORIENTE.....	6,008	3,747	405.0	53.1	27.4	1010	Newport News, Va.	do	Southern Pacific Co.
208109	LDR D	Sch.	1	3	William E. Litchfield.	542	472	184.8	34.4	14.1	1010	Phillipsburg, Me.	Boston, Mass.	Charles F. Webb.
208114	LDR F	St. s.	2	3	CURRIER.....	4,711	2,860	370.0	52.1	27.0	1010	Quincy, Mass.	New York, N. Y.	Cuba Distilling Co.
208151	LDR G	St. s.	1	2	Matthew B. Greer...	112	75	103.0	23.2	11.4	1010	Essex, Mass.	Boston, Mass.	Theresa S. Greer.
208192	LDR H	Sch.	1	2	Sylvania.....	130	90	105.0	24.8	11.0	1010	Gloucester, Mass.	Gloucester, Mass.	Sylvanus Smith Co. (Inc.)
208158	LDR K	St. s.	1	0	HANCOCKS.....	100	71	70.0	20.0	0.2	1010	Camden, N. J.	Philadelphia, Pa.	Halesport Mining & Transportation Co.
208166	LDR M	St. s.	3	2	EL OCCIDENTE.....	6,008	3,747	405.0	53.1	27.4	1010	Newport News, Va.	New York, N. Y.	Southern Pacific Co.
208175	LDR N	St. s.	1	0	Correction.....	778	423	159.7	36.5	12.0	1010	Noank, Conn.	do	City of New York.
208228	LDR P	Sch.	1	2	Jeanette.....	97	60	99.0	22.5	10.1	1010	Gloucester, Mass.	Gloucester, Mass.	Frank Saunders.
208230	LDR S	*Sch.	1	2	William L. Donohue	695	652	199.3	32.1	11.7	1010	Elkton, Md.	Wilmington, Del.	Eastern Transportation Co.
208230	LDR T	St. s.	1	2	RIPPLE.....	244	114	114.3	22.5	11.0	1010	Quincy, Mass.	Boston, Mass.	Day State Fishing Co.
208250	LDR V	Sch.	1	2	Valerie.....	159	97	106.4	25.0	11.8	1010	Essex, Mass.	Provincetown, Mass.	Frank Osann.
208253	LDR W	Sch.	1	2	Elk.....	123	83	102.0	24.7	11.2	1010	do	do	Atlantic Maritime Co.
208259	LDR X	St. s.	1	2	GENERAL HUBBARD...	2,183	1,390	258.0	42.1	10.0	1010	Long Beach, Cal.	New York, N. Y.	Hubbard S. S. Co.
208268	LDR Y	St. s.	1	2	ELM CITY.....	370	240	118.2	27.0	11.3	1010	Port Richmond, N. Y.	New Haven, Conn.	Long Island Navigation Co.
208270	LDR F	Sch.	2	4	Lydia McEllan Baxter.	1,352	1,153	200.2	40.3	21.8	1011	do	Bath, Me.	G. G. Deering Co.
208278	LDR H	St. s.	2	2	Sioux.....	401	266	148.3	24.2	14.8	1010	Seattle, Wash.	Seattle, Wash.	Puget Sound Navigation Co.
208282	LDR M	St. s.	1	0	P. R. R. No. 35†...	375	255	106.5	32.0	15.0	1011	Wilmington, Del.	Perth Amboy, N. J.	Pennsylvania R. R. Co.

† Steel vessel.

SEAGOING VESSELS, ARRANGED IN THE ORDER OF SIGNAL LETTERS—Continued.

[Steel vessels in SMALL CAPITALS, IRON VESSELS in *italics*.]

Official No.	Signal letters.	Rtg.	Docks.	Masts.	Name of vessel.	Gross tonnage.	Net tonnage.	Length.	Breadth.	Depth.	When built.	Where built.	Home port (where permanent document issues).	Name of managing or principal owner.
208288	LBSF	St. s.	3	1	MADISON.....⊙	3,734	2,406	<i>Feet.</i> 353.3	<i>Feet.</i> 42.1	<i>Feet.</i> 10.8	1011	Newport News, Va..	New York, N. Y.	Old Dominion S. S. Co.
208289	LBSQ	*Sch.	1	2	Monocrey.....	973	604	202.2	40.1	14.2	1011	Elkton, Md.	Baltimore, Md.	P. Dougherty Co.
208330	LBSV	St. s.	2	2	COROZAL.....	3,063	1,942	335.0	46.8	22.7	1011	Newport News, Va..	New York, N. Y.	New York and Porto Rico S. S. Co.
208322	LBSW	St. s.	1	2	Independent.....	283	151	125.5	25.8	11.4	1011	Tacoma, Wash.	Seattle, Wash.	Welding & Independent Fisheries Co.
208307	LBTC	St. s.	2	2	MONTOSO.....	3,063	1,942	335.0	46.8	22.7	1011	Newport News, Va..	New York, N. Y.	New York and Porto Rico S. S. Co.
208373	LBTD	St. s.	2	3	WM. F. HERRIN...⊙	4,938	3,143	378.0	52.1	23.5	1011do.....	San Francisco, Cal.	Associated Oil Co.
208377	LBTF	St. s.	2	0	NORTHLAND.....	2,055	1,205	201.2	51.0	18.0	1011	Wilmington, Del.	Washington, D. C.	Norfolk & Washington Steamboat Co.
208378	LBTG	St. s.	2	0	CITY OF BALTIMORE.....	2,370	1,617	297.5	40.5	10.2	1011	Sparrows Point, Md.	Baltimore, Md.	Mercantile Trust & Deposit Co.
208381	LBTH	St. s.	3	2	SUWANNEE.....⊙	3,648	2,300	309.1	46.2	10.3	1011	Camden, N. J.	Boston, Mass.	State Street Trust Co.
208398	LBTT	St. s.	1	0	THE BARNETT.....	194	132	111.0	21.7	11.5	1911do.....	Jacksonville, Fla.	Jacksonville Towing & Wrecking Co.
208399	LBTK	St. s.	1	2	SANKATY.....	677	342	187.5	38.2	11.3	1911	Quincy, Mass.	New Bedford, Mass.	New Bedford, Marthas Vineyard & Nantucket Steamboat Co.
208414	LBTM	St. s.	2	0	CITY OF NORFOLK...	2,370	1,617	297.5	40.5	10.2	1011	Sparrows Point, Md.	Baltimore, Md.	Mercantile Trust & Deposit Co.
208420	LBTN	*Sch.	1	3	NUMBER TWENTY-SEVEN.....	1,290	1,290	207.3	34.0	20.5	1911	Camden, N. J.do.....	Consolidation Coastwise Co.
208428	LBTP	Sch.	1	2	Jorjina.....	103	62	103.3	22.0	10.4	1911	Essex, Mass.	Gloucester, Mass.	Victor P. Oliver, Atlantic & Caribbean Steam Navigation Co.
208451	LBTV	St. s.	1	2	Merida.....	628	359	182.0	34.2	13.4	1911	Bath, Mo.	Wilmington, Del.	Gulf Refining Co.
208500	LBTV	Ga. s.	1	1	CAPTAIN COLLIER...⊙	123	78	90.2	20.2	8.9	1911	Philadelphia, Pa.	Port Arthur, Tex.	Western Steam Navigation Co.
208500	LBVO	St. s.	2	2	NAVAGO.....	2,684	1,987	248.6	42.0	28.8	1911	Long Beach, Cal.	San Francisco, Cal.	Western Steam Navigation Co.
208533	LBVQ	St. s.	3	2	SOMERSET.....⊙	3,648	2,300	309.1	46.2	10.3	1911	Camden, N. J.	Boston, Mass.	State Street Trust Co.
208553	LBVJ	St. s.	1	2	CREST.....	244	113	114.3	22.5	11.0	1011do.....	Quincy, Mass.	Hay State Fishing Co.
208610	LBVP	St. s.	1	0	MOOSEHEAD.....	677	324	185.3	35.8	13.9	1911	Bath, Mo.	Portland, Me.	Maine Central R. R. Co.
208631	LBVR	St. s.	1	1	J. A. Palmer, Jr.	282	102	144.4	22.5	11.2	1911	Wilmington, Del.	Reedville, Va.	C. E. Davis Packing Co.
208640	LBVS	Sch.	1	2	Gov. Foss.....	130	88	105.9	24.0	10.8	1011	Essex, Mass.	Gloucester, Mass.	Fred J. Thompson.
208698	LBWO	St. s.	1	1	Marlin J. Marran....	308	144	155.0	23.1	12.9	1911	Rockland, Me.	Newport, R. I.	Seaboard Fisheries Co.
208705	LBWD	Ga. s.	1	0	Haycoean.....	148	87	130.1	18.7	7.9	1911	Portland, Oreg.	San Francisco, Cal.	Bay Ocean Excursion Co.
208718	LBWH	Ga. s.	1	2	Tillamook.....	281	233	119.0	28.4	11.0	1011	North Bend, Oreg.	Astoria, Oreg.	Nahalem & South Coast Transp. Co.
208750	LBWN	St. s.	1	2	MORAN.....	120	77	87.3	18.0	11.4	1011	Seattle, Wash.	Seattle, Wash.	American Pacific Whaling Co.
208757	LBWP	St. s.	1	2	PATERSON.....	120	77	87.3	18.0	11.4	1011do.....do.....	Do.
208805	LBWQ	St. s.	1	2	W. L. Messick.....	237	100	125.3	23.5	11.0	1011	Norfolk, Va.	Reedville, Va.	Joseph H. Bellows.
208887	LBWD	St. s.	1	1	Herbert N. Edwards...	323	145	155.0	23.1	12.9	1011	Rockland, Me.	Newport, R. I.	Seaboard Fisheries Co.
208889	LBWH	St. s.	1	2	HUTTON.....	3,102	2,421	313.5	40.0	22.0	1011	Newport News, Va..	New York, N. Y.	A. H. Hull S. S. Co.
208905	LBWK	Sch.	1	2	Adelino.....	98	58	90.0	22.0	10.2	1011	Gloucester, Mass.	Gloucester, Mass.	Gorton-Pow Fisheries Co.
208911	LBWM	St. s.	2	2	ISABELA.....	3,063	1,942	335.0	46.8	22.7	1011	Newport News, Va..	New York, N. Y.	New York and Porto Rico S. S. Co.
208918	LBWN	St. s.	1	1	Hollin E. Mason....	323	145	155.6	23.1	12.9	1911	Essex, Mass.	Newport, R. I.	Seaboard Fisheries Co.
208931	LBWP	Sch.	1	2	Laverna.....	141	95	100.1	25.2	12.0	1011do.....	Gloucester, Mass.	Cunningham & Thompson Co.
208984	LBBS	Ga. s.	1	3	George B. Cluett....	210	155	113.3	25.9	11.0	1011	Tottenville, N. Y.	New York, N. Y.	Greenell Assn. of America.
208980	LBV	St. s.	2	2	PERFECTION.....⊙	2,209	1,150	250.0	43.0	23.0	1011	Cleveland, Ohio....do.....	Standard Oil Co. (N.Y.)
209000	LBVW	Ga. s.	1	2	Patsy.....	155	113	96.0	24.0	7.0	1011	North Bend, Oreg.	Astoria, Oreg.	Nahalem & South Coast Transp. Co.
209001	LCDD	St. s.	1	2	PENOBSCOT.....	2,294	1,660	247.0	43.7	28.4	1011	Ecorse, Mich.	Philadelphia, Pa.	Philadelphia Trust, Safe Deposit & Insurance Co.
209002	LCDF	St. s.	1	2	SEACONNET.....	2,294	1,660	247.0	43.7	28.4	1011do.....do.....	Do.
209020	LCDQ	*Sch.	1	3	Helen.....	1,285	1,163	228.5	37.5	10.3	1011	Bath, Mo.	Boston, Mass.	New England Coal & Coke Co.
209062	LCDM	Sch.	2	2	Reedville.....	235	212	130.0	20.3	8.8	1911	Pocomoke City, Md.	Reedville, Va.	George M. Reed.
209070	LCDQ	St. s.	1	2	SUFFOLK.....	4,718	2,898	365.7	50.1	28.1	1911	Camden, N. J.	Boston, Mass.	Consolidated S. S. Co.
209117	LCDV	St. s.	1	2	Willamette.....⊙	903	535	194.7	40.0	15.2	1911	Fairhaven, Cal.	San Francisco, Cal.	Willamette S. S. Co.
209181	LCDB	Sch.	1	2	Granville H. Bacon...⊙	355	339	133.6	31.0	11.8	1911	Bellevue, Del.	Seaford, Del.	Oriando V. Wooten.
209101	LCDF	St. s.	1	2	F. J. LISMAN.....	2,204	1,660	247.0	43.7	28.4	1011	Ecorse, Mich.	Philadelphia, Pa.	Philadelphia Trust, Safe Deposit & Insurance Co.
209192	LCFG	St. s.	1	2	M. E. HARPER.....	2,294	1,660	247.0	43.7	28.4	1011do.....do.....	Do.
209241	LCFII	Sch.	1	2	Eugenia Hooper.....	730	688	108.6	32.1	12.7	1011	Chesapeake City, Md.	Wilmington, Del.	Eastern Transp. Co.
209252	LCFJ	Sch.	1	3	Edward H. Smith....	565	492	168.2	34.5	14.1	1011	Philpsburg, Mo.	Boston, Mass.	Chas. F. Webb.
209333	LCFII	St. s.	1	0	Satum.....	125	65	82.0	23.5	11.1	1011	Boston, Mass.do.....	Boston Towboat Co.

SEAGOING VESSELS, ARRANGED IN THE ORDER OF SIGNAL LETTERS—Continued.

[Steel vessels in SMALL CAPITALS, Iron vessels in *Italics*.]

Official No.	Signal letters.	Rtg.	Decks.	Masts.	Name of vessel.	Gross tonnage.	Net tonnage.	Length.	Breadth.	Depth.	When built.	Where built.	Home port (where permanent document issues).	Name of managing or principal owner.
209335	L.CFS	St. s.	2	2	BORINQUEN.....	2,551	1,992	Feet. 247.0	Feet. 43.7	Feet. 29.3	1911	Ecorse, Mich.....	Wilmington, Del....	Ocean Freight Line (Inc.),
209336	L.CFT	St. s.	2	2	GRAYSON.....	2,551	1,992	247.0	43.7	29.3	1911do.....do.....	Standard Oil Co. of New York, N. Y....
209352	L.CFV	St. s.	2	2	ROCENE.....	2,217	1,150	250.0	43.0	23.0	1911	Cleveland, Ohio....	New York, N. Y....	New England Coal & Coke Co.
209388	L.CGH	St. s.	1	3	NEWTON.....	5,194	3,158	350.0	64.0	28.0	1911	Quincy, Mass.....	Boston, Mass.....	Inter-Island Steam Navigation Co.
209401	L.CGD	St. s.	2	2	KILAUEA.....	1,338	806	240.0	30.1	17.0	1911	San Francisco, Cal..	Honolulu, Hawaii...	Staples Transportation Co.
209403	L.CGF	*Sch.	1	4	Fall River.....	1,769	1,545	202.4	44.1	19.5	1911	Bath, Me.....	Fall River, Mass....	United States Whaling Co.
209870	L.CGH	St. s.	1	2	STAR 1.....	190	133	100.1	21.2	13.0	1912	Seattle, Wash.....	Ketchikan, Alaska..	Daisy Gadsby Steamship Co.
206430	L.CGJ	St. s.	1	2	Daisy Gadsby.....	818	478	189.5	41.1	14.3	1911	Hoquiam, Wash....	San Francisco, Cal..	Lehigh Valley Transportation Co.
209460	L.CGK	Sch.	1	2	Alabama.....	120	120	94.4	24.7	12.0	1911	Essex, Mass.....	Mobile, Ala.....	John A. Dorgan, Lehigh Valley Transportation Co.
209464	L.CGN	St. s.	1	0	BLATINGTON.....	221	160	95.1	25.0	12.2	1911	Pt. Richmond, N. Y.	New York, N. Y....	Bay State Fishing Co. (Inc.)
209480	L.CGR	St. s.	1	2	BURP.....	252	110	117.8	22.5	11.0	1911	Quincy, Mass.....	Boston, Mass.....	Standard Oil Co.
209481	L.CGB	St. s.	1	2	SWELL.....	252	119	117.8	22.5	11.0	1911do.....do.....	Standard Oil Co.
209494	L.CGT	St. s.	1	0	PETROLIUM II.....	229	130	110.0	21.5	11.5	1911	Alameda, Cal.....	San Francisco, Cal..	P. F. Martin, Staples Transportation Co.
209518	L.CIH	St. s.	1	1	CASPIAN.....	125	85	80.0	21.0	10.2	1912	Camden, N. J.....	Philadelphia, Pa....	Staples Transportation Co.
209543	L.CIJ	*Sch.	1	4	Chatham.....	1,812	1,581	203.5	44.3	19.7	1912	Bath, Me.....	Fall River, Mass....	Eastern Transportation Co.
209565	L.CIK	St. s.	1	3	A. M. Simpson.....	774	465	193.0	42.5	13.0	1911	North Bend, Oreg...	San Francisco, Cal..	Alaska S. S. Co.
209568	L.CIM	*Sch.	1	2	Harry F. Hooper....	720	680	199.0	32.0	12.7	1912	Chesapeake City, Md.	Wilmington, Del....	United States Whaling Co.
209555	L.CIP	St. s.	2	2	CORDOVA.....	2,273	1,400	238.7	41.2	20.9	1912	Wilmington, Del....	Port Townsend, Wash.	Alaska S. S. Co.
209700	L.CIR	St. s.	1	2	STAR No. 2.....	143	97	90.1	10.5	12.3	1912	Seattle, Wash.....	Ketchikan, Alaska..	Alaska Whaling Co.
209701	L.CIS	St. s.	1	2	STAR No. 3.....	143	97	90.1	10.5	12.3	1912do.....do.....	Do.
209709	L.CIT	St. s.	2	2	KODIAK.....	140	99	100.0	10.2	12.4	1912do.....	St. Paul, Minn....	Do.
209710	L.CIV	St. s.	2	2	UNIMAK.....	140	99	100.0	10.2	12.4	1912do.....do.....	Do.
209721	L.CIIV	*Sch.	1	4	Mount Hope.....	1,801	1,584	201.7	44.1	10.0	1912	Bath, Me.....	Fall River, Mass....	Staples Transportation Co.
209730	L.CJB	St. s.	2	2	YAQUEZ.....	2,551	1,992	247.0	43.7	29.3	1912	Ecorse, Mich.....	Wilmington, Del....	Ocean Freight Line (Inc.),
209735	L.CJD	St. s.	1	1	H. H. Hubbard, Jr.	270	142	141.5	22.8	11.3	1912	Wilmington, Del....	Reedville, Va.....	Taft Fish Co.
209741	L.CJF	St. s.	2	2	BAYAMON.....	2,551	1,992	247.0	43.7	29.3	1912	Ecorse, Mich.....	New York, N. Y....	A. H. Hull S. S. Co.
209778	L.CJG	St. s.	1	1	W. T. James.....	276	142	141.5	22.8	11.3	1912	Wilmington, Del....	Reedville, Va.....	Taft Fish Co.
209822	L.CJK	St. p.	1	0	ROSE STANDISH.....	933	501	205.4	34.5	11.4	1912do.....	Boston, Mass.....	Nantasket Beach Steamboat Co.
209871	L.CJR	St. s.	2	1	ATLANTIC CITY.....	927	630	180.1	28.4	12.5	1912	Pt. Richmond, N. Y.	Philadelphia, Pa....	Warren Webster, Amori & N. Pacific Whaling Co.
209852	L.CJB	St. s.	1	2	ABERDEEN.....	110	59	88.0	10.0	11.5	1912	Seattle, Wash.....	Seattle, Wash.....	C. E. Davis Packing Co.
209878	L.CJT	St. s.	1	1	Warren J. Courtney.	270	141	143.0	23.3	11.0	1912	Wilmington, Del....	Reedville, Va.....	Baltimore & Carolina S. S. Co.
209908	L.CKB	St. s.	3	2	HENRY WILLIAMS..	1,801	1,392	220.0	30.1	20.1	1912do.....	Baltimore, Md.....	Lowes Fisheries Co. (Lowes, Del.)
209954	L.CKF	St. s.	1	1	City of Lowes.....	254	125	130.0	23.7	11.3	1912	Milford, Del.....	Wilmington, Del....	Beaboard Fisheries Co.
209970	L.CKH	St. s.	1	1	Amnagsansett.....	390	172	151.6	24.1	13.0	1912	Rockland, Mo.....	Newport, R. I.....	John O. Davis.
209981	L.CKJ	Sch.	1	4	William C. May.....	710	607	180.3	37.1	14.0	1912	Bath, Me.....	Philadelphia, Pa....	A. H. Hull S. S. Co.
210004	L.CKK	St. s.	2	2	EVELYN.....	3,140	2,443	313.0	46.1	22.9	1912	Newport News, Va.	New York, N. Y....	Amintlo Fisheries Co.
210028	L.CKL	St. s.	1	1	Frank Boners.....	309	145	144.4	24.2	9.8	1912	Wilmington, Del....	Tuckerton, N. J....	Puget Sound Navigation Co.
210133	L.CKW	St. s.	2	2	Soi. Duc.....	1,085	667	189.0	31.5	22.0	1912	Seattle, Wash.....	Seattle, Wash.....	Trident Fisheries Co.
210190	L.CMD	St. s.	1	1	Long Island.....	390	167	151.0	24.1	13.0	1912	Rockland, Mo.....	Portland, Me.....	Samuel R. Percy.
210255	L.CMH	Sch.	1	4	Distin G. Crassy....	892	720	182.3	38.2	15.0	1912	Bath, Me.....	Bath, Me.....	Hartford & N. Y. Transp. Co.
210272	L.CMJ	St. s.	1	2	SPARTAN.....	220	151	105.0	25.1	11.1	1912	Baltimore, Md.....	Hartford, Conn....	Reading Co.
210273	L.CMK	*Sch.	1	3	Yardloy.....	963	870	195.0	35.0	17.0	1912	Noank, Conn.....	Philadelphia, Pa....	A. H. Hull Steamship Co.
210278	L.CMN	St. s.	2	2	CAROLYN.....	3,140	2,443	313.0	40.1	22.0	1912	Newport News, Va.	New York, N. Y....	Girard Trust Co. (trustee).
210287	L.CMP	St. s.	2	2	ROBERT M. THOMPSON.	2,458	1,605	247.0	43.7	20.5	1912	Ecorse, Mich.....	Philadelphia, Pa....	Henry Wilson, Lewes Fisheries Co.
210291	L.CMQ	St. s.	1	2	COLUMBIA.....	1,923	1,183	238.7	41.2	20.8	1912	Wilmington, Del....	San Francisco, Cal..	Boston Band & Gravel Co.
210331	L.CMR	St. s.	1	1	Heenlopa.....	234	125	136.0	23.7	11.3	1912	Milford, Del.....	Wilmington, Del....	Girard Trust Co. (trustee).
210334	L.CMS	St. s.	1	1	Euroka.....	471	306	149.8	35.0	12.5	1912	Bath, Me.....	Boston, Mass.....	Western Steam Nav. Co.
210368	L.CNB	St. s.	2	2	A. A. RAVEN.....	2,458	1,605	247.0	43.7	20.5	1912	Ecorse, Mich.....	Philadelphia, Pa....	A. F. Estabrook, Reading Co.
210374	L.CND	St. s.	2	3	CAMINO.....	3,305	2,090	290.5	43.9	23.5	1912	Long Beach, Cal....	San Francisco, Cal..	Do.
210370	L.CNF	St. s.	1	2	Speedwell.....	914	874	192.0	42.0	12.2	1912	North Bend, Oreg...do.....	Do.
210380	L.CNG	*Sch.	1	3	Leesport.....	963	870	195.0	35.0	17.0	1912	Noank, Conn.....	Philadelphia, Pa....	Do.

SEAGOING VESSELS, ARRANGED IN THE ORDER OF SIGNAL LETTERS—Continued.

(Steel vessels in SMALL CAPITALS, Iron vessels in *Italics*.)

Official No.	Signal letters.	Rlg.	Decks.	Masts.	Name of vessel.	Gross tonnage.	Net tonnage.	Length.	Breadth.	Depth.	When built.	Where built.	Home port (where permanent document issues).	Name of managing or principal owner.
								<i>Feet.</i>	<i>Feet.</i>	<i>Feet.</i>				
210392	LCNH	St. s.	1	2	Necanicum.....	752	665	178.5	39.0	13.3	1912	Fairhaven, Cal.....	New York, N. Y....	Hammond Lbr. Co.
210411	LCNK	*Sch.	1	3	Maurice R. Shaw.....	803	803	200.0	35.0	12.4	1912	Chesapeake City, Md	Philadelphia, Pa....	L. B. Shaw.
210444	LCNM	Ga. s.	1	0	Vldl.....	19	15	47.3	15.5	4.2	1912	Camden, N. J.....	do.....	E. Cooper Shapley.
210477	LCNP	Sch.	1	3	Edwin G. Farrar.....	556	494	150.2	34.6	14.2	1912	Phillipsburg, Mo....	Boston, Mass.....	Rogers & Webb.
210507	LCNQ	St. s.	1	2	Davenport.....	911	525	200.1	40.0	14.5	1912	North Bend, Oreg...	San Francisco, Cal..	Davenport Co.
210514	LONR	St. s.	2	2	JULFOL.....	5,188	3,202	383.0	51.2	30.1	1912	Camden, N. J.....	Port Arthur, Tex...	Gulf Ref. Co.
210519	LONT	St. s.	2	3	RAYO.....	3,663	2,223	321.7	46.2	27.5	1912	do.....	New York, N. Y....	Standard Oil Co.
210634	LONV	St. s.	3	2	MINNESOTAN.....	6,655	4,067	407.7	53.7	28.1	1912	Sparrows Point, Md.	do.....	American-Hawalian S. Co.
210550	LONW	St. s.	2	2	RUNY.....	2,458	1,605	247.0	43.7	26.5	1912	Ecorse, Mich.....	Philadelphia, Pa....	Girard Trust Co. (trustee)
210570	LOPD	*Sch.	1	3	Rahn.....	932	794	104.5	34.4	17.5	1912	Bath, Mo.....	do.....	Lehigh Coal & Navigation Co.
210542	LOPF	St. s.	2	2	STARH.....	371	187	130.2	25.8	14.0	1912	Seattle, Wash.....	Seattle, Wash.....	San Juan Fishing & Packing Co.
210585	LOPH	St. s.	1	1	MAUCH CHUK.....	287	123	105.0	31.5	13.0	1912	Wilmington, Del....	New York, N. Y....	Carroll S. Smith.
210587	LOPJ	St. s.	2	2	Florence Luckenbach.....	4,989	3,209	401.8	52.2	27.3	1910	Glasgow, Scot.....	do.....	Luckenbach Co.
210589	LOPK	*Sch.	1	4	S. O. Co. No. 89.....	2,452	2,053	250.8	43.0	26.0	1912	Lorain, Ohio.....	do.....	Standard Oil Co.
210590	LOPM	St. s.	1	2	GEORGE E. WARREN.....	2,306	1,616	246.7	43.8	25.3	1912	Toledo, Ohio.....	Boston, Mass.....	Boston-Virginia Transportation Co.
210608	LOPN	St. s.	1	1	Otis W. Douglas.....	295	159	140.0	23.3	11.0	1912	Wilmington, Del....	Reedville, Va.....	Douglas Co.
210613	LOPQ	*Sch.	1	3	Temple.....	963	876	105.0	35.0	17.6	1912	Noank, Conn.....	Philadelphia, Pa....	Reading Co.
210610	LOPR	St. s.	1	2	Avalon.....	811	512	195.9	41.0	15.7	1912	Hoquiam, Wash.....	San Francisco, Cal..	Avalon B. S. Co.
210617	LOPS	St. s.	2	3	NELSON.....	4,746	2,797	370.0	52.1	27.0	1912	Quincy, Mass.....	New York, N. Y....	Cuba Distilling Co.
210624	LOPT	Sch.	1	3	R. B. White.....	481	411	147.4	32.4	13.5	1912	Millbridge, Me....	Baltimore, Md.....	Charles F. Southard.
210635	LOPV	St. s.	3	3	EL SEOUNDO.....	3,663	2,223	321.7	46.2	27.5	1912	Camden, N. J.....	San Francisco, Cal..	Standard Oil Co. of California.
210643	LCQB	St. s.	1	2	M. MORAN.....	256	174	103.0	25.5	13.2	1912	do.....	New York, N. Y....	Moran Towing & Transp. Co.
210644	LCQD	St. s.	1	2	MIDDLESEX.....	4,727	2,740	369.0	50.1	28.0	1912	do.....	Boston, Mass.....	Coastwise Transp. Co.
210653	LCQF	St. s.	1	2	Narragansett.....	164	95	87.1	25.7	12.2	1912	East Boston, Mass.	Fall River, Mass...	Staples Transp. Co.
210661	LCQH	St. s.	1	2	EDISON LIGHT.....	2,549	1,690	247.0	43.7	26.6	1912	Ashtabula, Ohio...	Boston, Mass.....	Boston-Virginia Transportation Co.
210720	LCQJ	St. s.	1	2	L. V. STODDARD.....	2,306	1,616	246.7	43.8	25.3	1912	Toledo, Ohio.....	do.....	do.
210727	LCQK	*Sch.	1	3	Tabor.....	903	870	195.0	35.0	17.6	1912	Noank, Conn.....	Philadelphia, Pa....	Reading Co.
210735	LCQM	St. s.	1	2	GEORGE HAWLEY.....	2,540	1,690	247.0	43.7	26.6	1912	Ashtabula, Ohio...	Boston, Mass.....	Boston-Virginia Transportation Co.
210715	LCQN	Ga. s.	1	2	C. H. Delmas.....	30	10	60.5	14.4	6.0	1912	Pascagoula, Miss...	Gulfport, Miss.....	C. H. Delmas.
210751	LCQP	*Sch.	1	2	Malno.....	1,110	1,046	217.7	40.0	14.7	1912	Bath, Mo.....	Baltimore, Md.....	F. Dougherty Co.
210753	LCQR	St. s.	3	2	DAKOTAN.....	6,657	4,068	407.7	53.7	28.1	1912	Sparrows Point, Md.	New York, N. Y....	American-Hawalian S. Co.
210759	LCQS	St. s.	1	0	James P. McGuire.....	76	52	72.9	21.3	8.2	1912	Grassy Point, N. Y.	do.....	Shainrock Towing Co.
210760	LCQT	St. s.	1	2	GERMANTOWN.....	619	384	155.5	30.1	15.2	1912	Wilmington, Del....	Philadelphia, Pa....	Reading Co.
210767	LCQV	Ga. s.	1	3	JOHN A. HOOPER.....	2,244	1,321	283.3	44.0	22.6	1912	do.....	San Francisco, Cal..	John A. Hooper Co.
210768	LCQW	St. s.	1	2	ADELINE SMITH.....	2,168	1,248	288.8	44.6	10.0	1912	Newport News, Va..	Marshfield, Oreg...	Inter-Ocean Transp. Co.
210769	LCRB	St. s.	3	2	LENAPE.....	5,179	3,889	376.7	60.1	20.0	1912	do.....	New York, N. Y....	Clyde B. S. Co.
210772	LORD	St. s.	1	2	Ifenko.....	170	122	104.3	23.1	10.8	1912	Weoms, Va.....	Philadelphia, Pa....	Southern Transportation Co.
210781	LORF	St. s.	1	2	PERTH AMBOY.....	452	307	138.9	28.4	16.5	1912	Port Richmond, N. Y.	Perth Amboy, N. J..	Lehigh Valley H. H. Co.
210791	LORG	*Sch.	1	2	Ploking.....	739	642	177.6	35.0	14.5	1912	Noank, Conn.....	Philadelphia, Pa....	Reading Co.
210719	LORI	*Sch.	1	4	S. O. Co. No. 90.....	2,481	2,032	255.0	43.0	26.0	1912	Lorain, Ohio.....	New York, N. Y....	Standard Oil Co.
210806	LORK	Ga. s.	1	4	RABUM.....	330	230	110.4	23.2	13.0	1912	Baltimore, Md.....	Port Arthur, Tex...	Gulf Refining Co.
210812	LORM	St. s.	1	2	PARAISO.....	1,333	853	216.5	40.2	14.1	1912	Long Beach, Cal...	Los Angeles, Cal....	Craig Shipbuilding Co.
210818	LORN	St. s.	1	2	PETER H. CROWELL.....	3,101	2,423	313.5	46.1	22.0	1912	Newport News, Va..	Boston, Mass.....	Crowell & Thurlow S. Co.
210837	LORT	St. s.	1	3	FRIEDA.....	2,093	1,633	299.6	45.1	25.4	1912	Quincy, Mass.....	New York, N. Y....	Union Sulphur Co.
210838	LORV	*Sch.	1	3	John H. Winstead.....	841	790	197.7	35.9	14.5	1912	Bath, Mo.....	Wilmington, Del....	Eastern Transp. Co.
210842	LORW	Ga. s.	1	2	Idaho.....	70	52	78.3	19.4	9.2	1912	Seattle, Wash.....	Seattle, Wash.....	Harold Lee.
210854	LCBI	St. s.	1	2	Multnomah.....	909	583	205.5	40.5	13.8	1912	Sauvies Island, Oreg.	San Francisco, Cal..	Multnomah B. S. Co.
210891	LCSB	St. s.	1	2	Nonvolk.....	3,621	1,986	310.7	48.1	25.5	1913	Camden, N. J.....	Boston, Mass.....	Coastwise B. S. Co.
210369	LCBJ	St. s.	2	3	OLIVER J. OLSON.....	1,891	1,132	235.7	41.0	20.8	1913	Wilmington, Del....	New York, N. Y....	California Co.
210572	LCBK	St. s.	1	2	Siskiyou.....	884	523	204.1	41.5	14.2	1912	Hoquiam, Wash.....	San Francisco, Cal..	E. K. Wood Lbr. Co.
210588	LCSB	St. s.	2	2	SANTA CRUZ.....	6,031	3,281	381.0	50.2	26.6	1913	Philadelphia, Pa....	New York, N. Y....	Atlantic & Pacific Steamship Co.
210894	LCSB	St. s.	1	2	WILLIAM CHATHAM.....	1,000	915	234.5	42.7	14.5	1913	San Francisco, Cal..	Portland, Mo.....	William Chatham Co. (Inc.)
210901	LCBR	St. s.	1	2	THOMAS J. SCULLY.....	405	275	131.7	26.0	15.5	1913	Camden, N. J.....	New York, N. Y....	Edgar F. Luckenbach.
210902	LCBT	St. s.	1	2	San Ramon.....	993	692	199.3	41.6	14.0	1913	North Bend, Oreg...	San Francisco, Cal..	E. J. Dodge Co.
210916	LCTB	St. s.	2	2	LORENZO.....	3,003	1,912	335.0	46.8	22.7	1913	Newport News, Va..	New York, N. Y....	New York & Porto Rico S. S. Co.

SEAGOING VESSELS, ARRANGED IN THE ORDER OF SIGNAL LETTERS—Continued.

(Steel vessels in SMALL CAPITALS, Iron vessels in *Italics*.)

Official No.	Signal letters.	Rtg.	Decks.	Masts.	Name of vessel.	Gross tonnage.	Net tonnage.	Length.	Breadth.	Depth.	When built.	Where built.	Home port (where permanent document issues).	Name of managing or principal owner.
210928	LCTD	*Sch.	1	4	S. O. Co. No. 83....	2,440	2,040	Feet. 250.0	Feet. 43.0	Feet. 20.0	1913	Cleveland, Ohio....	New York, N. Y....	Standard Oil Co. of New York.
210932	LCTF	St. s.	2	3	VESTA.....	3,663	2,223	321.7	46.2	27.5	1913	Camden, N. J.do.....	Do.
210935	LCTQ	St. s.	1	2	GRACE DOLLAR.....	1,327	309	221.5	49.2	14.0	1913	Long Beach, Cal....	Portland, Me.	Grace Dollar S. S. Co.
210936	LCTJ	St. s.	1	2	PAN AMERICAN.....	314	234	132.7	27.6	16.1	1912	Port Richmond, N. Y.	New York, N. Y....	Texas S. S. Co.
210959	LCTK	*Sch.	1	2	Tobleton.....	739	642	177.5	35.0	17.6	1913	Noank, Conn.....	Philadelphia, Pa....	Reading Co.
210992	LCTN	St. s.	1	2	Akutan.....	167	166	101.0	24.2	10.0	1913	North Bend, Oreg..	Portland, Oreg.....	Portland Packing Assn.
211001	LCTP	St. s.	1	2	KANAK.....	234	121	110.8	25.4	9.8	1913	Alameda, Cal....	San Francisco, Cal..	Alaska Packers' Assn.
211015	LCTQ	St. s.	1	2	HENRY T. SCOTT.....	1,496	915	234.5	42.7	14.5	1913	San Francisco, Cal..do.....	California S. S. Co.
211044	LCTR	St. s.	1	2	CRICKET.....	1,136	773	210.0	41.0	15.4	1913	Alameda, Cal....do.....	Cricket S. S. Co.
211074	LCTV	St. s.	1	2	O. M. Clark.....	844	407	200.5	41.0	14.2	1913	Hoquiam, Wash....do.....	Charles H. Higgins.
211088	LCTW	St. s.	3	2	MONTANAN.....	6,649	4,063	407.7	53.7	23.1	1913	Sparrows Point, Md.	New York, N. Y....	American-Hawallan S. S. Co.
211123	LCVH	*Sch.	1	2	Pennypack.....	739	642	177.0	35.0	14.5	1913	Noank, Conn.....	Philadelphia, Pa....	Reading Co.
211170	LCVQ	St. p.	1	0	WASHINGTON IRVING.....	3,104	1,664	400.5	47.0	13.7	1913	Camden, N. J.	New York, N. Y....	Hudson River Day Line.
211184	LCVW	St. s.	2	3	SOCONY.....	3,663	2,223	321.7	46.2	27.5	1913do.....do.....	Standard Oil Co.
211207	LCVJ	St. s.	2	2	ILLINOIS.....	6,225	3,275	390.0	52.1	30.8	1913	Newport News, Va..	New York, N. Y....	Texas S. S. Co.
211198	LCWK	St. s.	2	2	TACOMA.....	836	458	200.4	30.0	17.6	1913	Seattle, Wash....	Seattle, Wash....	Puget Sound Navigation Co.
211233	LCWR	*Sch.	1	2	Skipjack.....	739	642	177.0	35.0	14.5	1913	Noank, Conn.....	Philadelphia, Pa....	Reading Co.
211242	LCWS	*Sch.	1	4	S. O. Co. No. 84....	2,411	2,040	250.0	43.0	26.0	1913	Cleveland, Ohio....	New York, N. Y....	Standard Oil Co. (N. Y.)
211248	LCWT	*Sch.	1	3	Irwin.....	1,304	1,150	238.4	38.3	10.5	1912	Bath, Me.....	Philadelphia, Pa....	Pennsylvania Gas Coal Co.
211290	LDBG	St. s.	1	0	RANGLEY.....	652	282	185.1	35.0	13.5	1913do.....	Portland, Me.....	Maline Central R. R. Co.
211297	LDHI	St. s.	3	2	PENNSYLVANIAN.....	6,610	4,064	407.7	53.7	23.1	1913	Sparrows Point, Md.	New York, N. Y....	American-Hawallan S. S. Co.
211320	LDHK	St. s.	1	1	Roboboth.....	273	138	130.0	23.7	11.3	1913	Milford, Del.....	Wilmington, Del....	Lewis Fisheries Co.
211338	LDHO	St. s.	1	3	EDGAR H. VANCE... A. Brooks Taylor...	2,521 295	1,523 159	231.0 110.0	44.0 23.3	10.6 11.0	1913 1913	Long Beach, Cal.... Wilmington, Del....	New York, N. Y.... Reading, Va.....	Lewis Fisheries Co. Virginia Fisheries (Ino.)
211345	LDHR	St. s.	1	1	Delaware.....	242	124	129.3	22.0	10.4	1913	Wilmington, Del....	Wilmington, Del....	Delaware Fish Oil Co.
211347	LDHT	*Sch.	1	2	Ontalaino.....	739	642	177.0	35.0	14.5	1913	Noank, Conn.....	Philadelphia, Pa....	Reading Co.
211398	LDIV	St. s.	2	2	COMET.....	2,480	1,238	250.0	43.0	20.0	1913	Lorain, Ohio.....	New York, N. Y....	Standard Oil Co.
211420	LDJB	St. s.	1	2	ABOLINE.....	1,410	830	224.4	41.0	16.0	1913	San Francisco, Cal..	San Francisco, Cal..	Arolino S. S. Co.
211433	LDJC	Sch.	2	5	Courtney O. Honick.....	1,027	1,357	218.0	42.7	24.0	1913	Bath, Me.....	Bath, Me.....	G. G. Deering Co.
211442	LDJH	St. s.	5	2	CONGRESS.....	7,985	4,012	423.8	64.9	17.4	1913	Camden, N. J.	New York, N. Y....	Pacific Coast Co.
211443	LDJJ	St. s.	2	3	RICHMOND.....	6,503	4,089	419.1	54.2	31.2	1913	Quincy, Mass.....	San Francisco, Cal..	Standard Oil Co.
211460	LDJK	Gr. s.	3	3	Golden State.....	353	223	128.2	31.7	11.0	1913	Oakland, Cal....do.....	Union Fish Co. (Ino.)
211469	LDJM	St. s.	2	3	TOPHA.....	5,125	3,146	351.5	59.1	23.1	1913	Newport News, Va..	New York, N. Y....	Southern Pacific Co.
211354	LDJP	Gr. s.	1	2	Vaquero.....	231	184	121.8	29.0	10.0	1913	Wilmington, Cal....	Los Angeles, Cal..	Vail & Vickers.
211480	LDJQ	St. s.	3	2	SANTA CLARA.....	6,309	4,020	404.6	53.9	20.3	1913	Philadelphia, Pa....	New York, N. Y....	Atlantic & Pacific S. S. Co.
211486	LDJR	St. s.	4	2	TYLER.....	3,028	2,060	322.2	47.2	15.5	1913	Camden, N. J.do.....	Old Dominion S. S. Co.
211492	LDJS	*Sch.	1	3	Mosell.....	963	870	195.0	35.0	17.0	1913	Noank, Conn.....	Philadelphia, Pa....	Reading Co.
211527	LDJW	St. s.	1	2	SENATOR BAILEY.....	293	31	113.5	25.5	13.2	1913	Camden, N. J.	Galveston, Tex....	Teal, Towing & Wrecking Co.
211533	LDJB	St. s.	2	2	NARRAGANSETT.....	3,539	2,134	320.2	48.1	22.0	1918	Wilmington, Del....	Portland, Me.....	Central Vermont Transp. Co.
211541	LDJG	St. s.	1	2	HILLOW.....	248	110	117.8	22.5	11.0	1913	Quincy, Mass.....	Boston, Mass.....	Day State Fishing Co.
211543	LDJH	St. s.	1	2	BREAKER.....	248	110	117.8	22.5	11.0	1913do.....do.....	Do.
211544	LDJI	St. s.	1	2	WAVE.....	248	110	117.8	22.5	11.6	1913do.....do.....	Do.
211560	LDJM	*Sch.	1	3	Allamaha.....	944	624	181.4	40.0	15.4	1913	Wilmington, Del....do.....	John H. Giltman.
211591	LDJN	St. s.	1	0	Joseph O'Harden.....	99	60	81.1	20.0	9.9	1893	Boston, Mass.....do.....	J. P. O'Harden.
211602	LDJQ	St. s.	1	1	Arotlo.....	202	125	111.5	25.3	11.0	1913	Eagle Harbor, Wash.	Seattle, Wash....	Pioneer Sand & Gravel Co.
211663	LDJH	St. s.	1	1	Henry J. Hiddle.....	220	151	106.8	30.0	11.4	1913	St. Helens, Oreg....	Portland, Oreg....	Columbia Contract Co.
211010	LDJF	St. s.	2	2	RADIANT.....	2,487	1,238	250.0	43.0	20.0	1913	Cleveland, Ohio....	New York, N. Y....	Standard Oil Co. of N. Y.
211012	LDJG	*Sch.	1	3	Helfast.....	944	622	181.4	40.0	15.4	1913	Wilmington, Del....	Boston, Mass.....	John H. Giltman.
211018	LDJW	St. s.	1	2	Solano.....	943	625	198.2	42.7	14.1	1913	Raymond, Wash....	San Francisco, Cal..	Holano S. S. Co.
211620	LDJH	St. s.	2	2	BRILLIANT.....	2,486	1,260	250.0	43.0	20.0	1913	Lorain, Ohio.....	New York, N. Y....	Standard Oil Co. of N. Y.
211623	LDJG	St. s.	3	3	SANTA CATALINA.....	6,309	4,020	404.6	53.0	20.3	1913	Philadelphia, Pa....do.....	Atlantic & Pacific S. S. Co.
211029	LDJF	St. s.	3	2	PANAMAN.....	6,610	4,064	407.7	53.7	23.1	1913	Sparrows Point, Md.do.....	American-Hawallan S. S. Co.
211634	LDJK	St. s.	1	2	Rosallo Mahony.....	912	552	201.1	41.0	14.7	1913	Hoquiam, Wash....do.....	Olson & Mahony S. S. Co.
211651	LDJM	*Sch.	1	4	Penn.....	1,810	1,708	284.8	44.1	20.1	1913	Bath, Me.....	Philadelphia, Pa....	Penn Gas Coal Co.
211670	LDJN	Sch.	1	3	Tarrantine.....	230	230	130.5	31.1	9.1	1913	Rockland, Me.....	Rockland, Me.....	Richard C. Snow.
211680	LDJP	St. s.	1	2	Charles P. Greenough.....	206	145	128.5	27.4	15.3	1913do.....	Boston, Mass.....	New England Coal & Coke Co.
211692	LDJB	St. s.	1	2	Wilmington.....	600	671	109.0	41.6	15.4	1913	North Bend, Oreg..	San Francisco, Cal..	Charles Nelson Co.

SEAGOING VESSELS, ARRANGED IN THE ORDER OF SIGNAL LETTERS—Continued.

[Steel vessels in SMALL CAPITALS, Iron vessels in *Italics*.]

Official No.	Signal letters.	Rtg.	Decks.	Masts.	Name of vessel.	Gross tonnage.	Net tonnage.	Length.	Breadth.	Depth.	When built.	Where built.	Home port (where permanent document issues).	Name of managing or principal owner.
211701	LDGT	Sch.	1	3	William M. Critchett.	544	471	167.6	34.1	14.2	1913	Phippsburg, Me.	Boston, Mass.	John Dayles.
211715	LDGV	St. s.	3	3	MATSONIA	9,728	6,173	480.0	58.1	30.5	1913	Newport News, Va.	San Francisco, Cal.	Matson Navigation Co.
211722	LDGW	St. s.	3	2	SANTA CECILIA	8,309	4,026	404.6	53.9	26.3	1913	Philadelphia, Pa.	New York, N. Y.	Atlantic & Pacific S. S. Co.
211723	LDHU	St. s.	1	2	Daisy Putnam	886	476	201.2	41.0	14.0	1913	Aberdeen, Wash.	San Francisco, Cal.	Daisy Putnam S. S. Co.
211727	LDHO	St. s.	1	2	NORTH AMERICAN	134	14	82.0	21.5	10.4	1913	Camden, N. J.	New York, N. Y.	Texas S. S. Co.
211734	LDHF	St. s.	2	2	MANHATTAN	3,530	2,134	320.2	48.1	22.0	1913	Wilmington, Del.	Portland, Me.	Central Vermont Transportation Co.
211738	LDHG	St. s.	1	2	Lewis K. Thurlow	3,178	2,500	313.5	46.1	23.0	1913	Newport News, Va.	Boston, Mass.	Crowell & Thurlow S. S. Co.
211774	LDHJ	St. s.	1	2	Rush	459	274	163.0	25.0	14.2	1885	Port Blakeley, Wash.	Seattle, Wash.	F. W. Wann.
211787	LDHN	*Sch.	1	3	Chilhow	944	922	181.4	40.0	15.4	1913	Wilmington, Del.	Boston, Mass.	John Rae Gillman.
211825	LDHP	St. s.	1	0	INVINCIBLE	231	135	95.1	28.3	12.1	1913	Baltimore, Md.	New York, N. Y.	Havameyers & Elder.
211832	LDHQ	St. s.	3	2	MANOA	6,805	4,356	422.0	64.0	33.3	1913	Newport News, Va.	San Francisco, Cal.	Matson Navigation Co.
211840	LDHR	*Sch.	1	3	Irene	1,206	1,075	229.0	37.7	18.2	1913	Bath, Me.	Boston, Mass.	New England Coal & Coko Co.
211843	LDHS	St. s.	1	2	Mary Olson	848	504	200.5	41.0	14.1	1913	Eureka, Cal.	New York, N. Y.	Mary Olson Co.
211872	LDHV	*Sch.	1	3	Battila	944	922	181.4	40.0	15.4	1913	Wilmington, Del.	Boston, Mass.	John Rae Gillman.
211888	LDJ	St. s.	1	2	HAMPDEN	4,725	2,779	369.0	60.1	28.0	1914	Camden, N. J.	do	Coastwise S. S. Co.
211906	LDJF	St. s.	1	2	AMOLCO	3,153	1,112	317.1	46.0	23.8	1914	Quincy, Mass.	do	Boston Molasses Co.
211920	LDJH	*Sch.	2	2	DETROIT	1,109	1,101	251.1	37.0	10.8	1893	Baltimore, Md.	New York, N. Y.	James O. McAllister.
211948	LDJM	St. s.	1	2	Cello	943	876	202.3	40.2	11.7	1913	St. Helens, Oreg.	San Francisco, Cal.	Cello S. S. Co.
211960	LDJR	St. s.	3	2	JOHN D. ARCHBOLD	8,374	6,364	453.3	60.0	23.0	1914	Newport News, Va.	New York, N. Y.	Standard Oil Co. (N.J.).
212017	LDJS	St. s.	1	2	ALVARADO	1,522	940	245.0	41.5	14.0	1914	Long Beach, Cal.	San Francisco, Cal.	Pacific Transport Co.
212020	LDJV	St. s.	1	0	P. R. R. No. 155	554	371	107.0	32.2	14.7	1914	Sparrows Point, Md.	New York, N. Y.	Pennsylvania R. I. Co.
212042	LDKF	St. s.	1	0	P. R. R. No. 150	584	371	107.0	32.2	14.7	1914	do	do	do
212081	LDKO	St. s.	2	2	Progress	169	115	90.5	21.9	15.4	1914	Seattle, Wash.	Seattle, Wash.	Progressive Fish Co.
212090	LDKII	St. s.	2	3	FRANK H. BUCK	6,076	3,850	498.8	55.5	31.7	1914	San Francisco, Cal.	San Francisco, Cal.	Associated Oil Co.
212100	LDKJ	St. s.	1	0	BLACK DIAMOND	243	129	97.7	26.0	13.5	1914	Port Richmond, N. Y.	New York, N. Y.	Leligh Valley Transportation Co.
212127	LDKM	*Sch.	1	4	Exeter	1,780	1,072	256.0	43.0	20.0	1914	Noank, Conn.	Philadelphia, Pa.	Reading Co.
212133	LDKP	*Sch.	1	3	Evie Royal	944	922	181.4	40.0	15.4	1914	Wilmington, Del.	Boston, Mass.	John Rae Gillman.
212144	LDKH	St. s.	3	2	TOWAN	6,049	4,061	407.7	53.7	28.1	1914	Sparrows Point, Md.	New York, N. Y.	American-Hawaiian S. S. Co.
212150	LDMG	St. s.	1	2	MANCHESTER	582	396	109.3	32.7	13.0	1914	Rhinehartport, N. J.	do	John W. Sullivan Co.
212314	LDMK	St. s.	3	2	OHIOAN	6,040	4,064	407.7	53.7	28.1	1914	Sparrows Point, Md.	do	American-Hawaiian S. S. Co.
212383	LDMR	St. s.	1	1	Sea King	203	168	130.7	21.8	12.5	1867	Cleveland, Ohio	Baltimore, Md.	John T. Donohoe.
212387	LDM8	St. s.	1	3	ATLANTIC	5,398	3,394	397.7	54.3	27.7	1914	Quincy, Mass.	New York, N. Y.	Interocean & Coastwise S. S. Co.
212380	LDMT	St. s.	1	1	David W. Hurbage	286	147	130.6	24.2	11.5	1914	Milford, Del.	Wilmington, Del.	Coast Fish Oil & Fertilizer Co.
212410	LDMW	*Sch.	1	3	Darlen	944	922	181.4	40.0	15.4	1914	Wilmington, Del.	Boston, Mass.	John Rae Gillman.
212420	LDNI	St. s.	1	2	INTERNATIONAL	1,815	1,343	243.3	43.1	17.0	1914	Ecorse, Mich.	New York, N. Y.	Clinchfield Navigation Co.
212464	LDNII	St. s.	3	2	NECHES	5,426	3,470	397.7	54.3	21.4	1914	Newport News, Va.	do	Mallory S. S. Co.
212517	LDNQ	St. s.	3	2	JOHN D. ROCKEFELLER	8,374	6,364	458.3	60.0	28.0	1914	do	do	Standard Oil Co. (N.J.).
212521	LDNR	St. s.	2	2	QUINTIGHT	5,188	3,292	389.0	51.2	30.1	1914	Camden, N. J.	Port Arthur, Tex.	Gulf Refining Co.
212529	LDNS	St. s.	1	2	OCKANA	7,796	4,230	531.0	64.8	17.9	1891	Dumbarton, Scot.	New York, N. Y.	Morse Drydock & Repair Co.
212543	LDNB	St. s.	1	2	MOLDEGAARD	2,852	1,788	321.1	45.2	20.0	1903	Bergen, Norway	Wilmington, Del.	Ocean Freight Line (Inc.).
212510	LDNW	Sch.	1	3	Albert H. Willis	567	487	157.7	34.1	14.2	1914	Phippsburg, Me.	Boston, Mass.	Rogers & Webb.
212550	LDPI	*Sch.	1	3	Savannah	914	922	181.4	40.0	15.4	1914	Wilmington, Del.	do	John Rae Gillman.
212744	LDPP	St. s.	2	2	ROBERT DOLLAN	5,350	3,410	410.3	64.1	27.1	1911	Glasgow, Scot.	San Francisco, Cal.	Dollar S. S. Line.
212925	LDPF	Rk.	1	3	WINDRUSS	1,531	1,431	241.0	38.1	21.7	1892	Bunderland, Eng.	Boston, Mass.	Shepherd & Morse Lumber Co.
212500	LDPG	St. s.	1	3	PACIFIC	5,398	3,394	387.7	54.3	27.7	1914	Quincy, Mass.	do	Emory S. S. Co.
212501	LDPH	St. s.	3	2	MEDINA	5,426	3,470	397.7	54.3	21.4	1914	Newport News, Va.	New York, N. Y.	Mallory S. S. Co.
212505	LDPJ	St. s.	2	2	TIVIVES	5,017	3,116	378.8	50.3	20.1	1911	Belfast, Ireland	do	Tivives S. S. Corp.
212506	LDPK	St. s.	1	1	TRINIDADIAN	2,450	1,705	205.0	39.0	25.4	1892	Newcastle, Eng.	Port Arthur, Tex.	Gulf Refining Co.
212508	LDPM	Sch.	1	3	Roseway	291	244	120.0	28.1	12.4	1907	Shelburne, N. S.	Mobile, Ala.	Alfred L. Staples
212509	LDPN	St. s.	2	2	SANTA ROSALIA	5,400	3,488	408.0	62.0	27.7	1911	Port Glasgow, Scot.	New York, N. Y.	United States Steel Products Co.
212570	LDPO	St. s.	2	2	KENTRA	4,082	3,020	400.0	60.0	27.2	1906	do	do	do
212571	LDPR	St. s.	2	2	HANTU	4,188	2,601	360.0	57.0	28.3	1901	Wallscot on Tyne, Eng.	do	do
212572	LDPS	St. s.	2	2	CRUPTON HALL	5,773	3,601	405.2	62.1	27.0	1913	Port Glasgow, Scot.	do	do
212573	LDPT	Rk.	2	4	ANNIE M. HEID	2,165	2,079	291.3	42.2	24.0	1892	Glasgow, Scot.	San Francisco, Cal.	James Rolph, Jr.
212586	LDPV	St. s.	2	2	HAN FRANCISCO	5,102	3,104	405.0	62.0	28.1	1914	Londonderry, Ireland	New York, N. Y.	United States Steel Products Co.
212747	LDPW	St. s.	2	2	HUENAVENTURA	4,881	3,061	405.0	62.4	27.4	1913	Howden on Tyne, Eng.	do	do
212843	LDQII	St. s.	1	2	CHARLTON HALL	4,749	2,999	400.0	50.0	27.2	1907	Port Glasgow, Scot.	do	do

SEAGOING VESSELS, ARRANGED IN THE ORDER OF SIGNAL LETTERS—Continued.

[Steel vessels in SMALL CAPITALS, Iron vessels in *italics*.]

Official No.	Signal letters.	Rig.	Decks.	Masts.	Name of vessel.	Gross tonnage.	Net tonnage.	Length.	Breadth.	Depth.	When built.	Where built.	Home port (where permanent document issued).	Name of managing or principal owner.
212886	LDQC	St. s.	2	2	CRASTER HALL.....	4,319	2,758	<i>Feet.</i> 390.0	<i>Feet.</i> 60.0	<i>Feet.</i> 26.2	1909	Port Glasgow, Scot..	New York, N. Y....	United States Steel Products Co.
212693	LDQF	St. s.	2	2	IOWICK HALL.....	4,922	3,094	400.8	61.5	27.0	1910do.....do.....do.....
212583	LDQG	St. s.	2	2	ZACAPA.....	5,012	3,122	378.8	60.3	29.1	1909	Belfast, Ireland.....do.....	Zacapa S. S. Corp.
212584	LDQH	St. s.	2	2	CARTAGO.....	4,937	3,103	378.8	49.8	29.6	1908do.....do.....	Cartago S. S. Corp.
212585	LDQJ	St. s.	2	2	SIXAOLA.....	5,017	3,113	378.8	60.3	29.1	1911do.....do.....	Sixola S. S. Corp.
212587	LDQK	St. s.	2	3	IRABANT.....	2,773	1,758	300.3	40.2	28.2	1890	Newcastle on Tyne, Eng.	Port Arthur, Tex...	Xenon S. S. Corp.
212592	LDQN	St. s.	4	2	LIMON.....	3,297	2,109	330.0	44.5	32.1	1901	Belfast, Ireland.....	New York, N. Y....	Limon S. S. Corp.
212590	LDQP	St. s.	2	3	PANUCO.....	2,550	1,975	300.0	39.2	29.2	1898	Walker on Tyne, Eng.do.....	Freeport & Tampoco Fuel Oil Transp. Corp.
212597	LDQR	St. s.	2	2	PINAR DEL RIO....	2,501	1,607	306.2	41.1	23.2	1895	South Shields, Eng..do.....	American & Cuban S. S. Line.
212600	LDQS	Sch.	1	3	C. W. MILLS.....	371	318	111.0	31.8	11.4	1904	Graenville, N. S.	Mobile, Ala.....	John George Murphy.
212710	LDQT	St. s.	2	3	SUBNAME.....	3,274	2,102	393.7	41.9	22.7	1908	Amsterdam, Neth-erlands.	New York, N. Y....	Burns & M. Co.
212601	LDQV	St. s.	2	3	BRUHALLA.....	4,170	2,059	351.1	45.1	30.0	1894	Bredow, Germany..	New York, N. Y....	Standard Oil Co. (N. J.).
212603	LDQW	St. s.	2	2	TURRIALLA.....	4,952	3,088	378.8	60.3	32.2	1909	Belfast, Ireland.....do.....	Turrialla S. S. Corp.
212604	LDRB	St. s.	2	2	MEFAPAN.....	6,011	3,120	379.2	60.3	29.1	1909do.....do.....	Metapan S. S. Corp.
212605	LDRD	St. s.	2	2	HEREDIA.....	4,043	3,100	378.8	49.8	29.0	1908do.....do.....	Heredia S. S. Corp.
212606	LDRF	St. s.	4	2	ESPARTA.....	3,297	2,108	330.0	44.5	13.0	1904do.....do.....	Esparta S. S. Corp.
212607	LDRG	*Sch.	1	3	Bouafort.....	944	922	181.4	40.0	15.4	1914	Wilmington, Del..	Boston, Mass.....	John Rae Gillman.
213488	LDRH	Shp.	2	2	AVON.....	1,573	1,438	255.6	37.6	22.6	1894	Glasgow, Scot.....	New York, N. Y....	Avon Shipping Co.
212912	LDRJ	St. s.	2	2	ABANGAREZ.....	4,054	3,084	378.8	60.3	32.2	1909	Belfast, Ireland.....do.....	Abangarez S. S. Corp.
212913	LDRK	Hkn.	2	2	J. R. Sterling.....	2,577	2,351	308.2	42.9	25.1	1883do.....	Seattle, Wash.....	Bierling Ship Co.
212916	LDRM	St. s.	2	2	COPPENAME.....	3,101	2,027	339.5	42.0	23.6	1908do.....	New York, N. Y....	Coppenama S. S. Corp.
212922	LDRP	Shp.	2	3	HILLTON.....	2,087	1,897	278.1	40.0	24.4	1885	Greenock, Scot.....	Mobile, Ala.....	James J. Feore.
212927	LDRQ	St. s.	2	2	PLATONIA.....	3,415	2,204	328.2	40.0	29.8	1892	Low Walker on Tyne, Eng.	New York, N. Y....	Standard Oil Co. (N. J.).
212628	LDRS	St. s.	2	3	C. A. CANFIELD...	6,350	3,809	405.0	55.5	33.0	1913	Newcastle on Tyne, Eng.	Los Angeles, Cal....	Petroleum Transport Co.
212632	LDRV	St. s.	2	2	PANISHINA.....	4,037	3,102	378.8	49.8	32.2	1908	Belfast, Ireland.....	New York, N. Y....	Parishina S. S. Corp.
212633	LDRW	St. s.	2	2	ALMIRANTE.....	5,010	3,120	378.8	60.3	29.1	1909do.....do.....	Almirante S. S. Corp.
212634	LDRX	St. s.	2	2	ATENAS.....	4,061	3,091	378.8	60.3	32.2	1909do.....do.....	Atenas S. S. Corp.
212635	LDSB	St. s.	3	2	SAN JOSE.....	3,296	2,107	330.0	44.0	13.9	1904do.....do.....	San Jose S. S. Corp.
212641	LDSO	Ht. s.	2	3	MOTANO.....	2,730	1,747	308.7	40.2	28.3	1890	Low Walker on Tyne, Eng.do.....	Standard Oil Co. (N. J.).
212642	LDSF	St. s.	2	2	CALORNIA.....	4,093	2,543	360.3	60.0	30.3	1906	Newcastle, Eng.....do.....	Do.
212647	LDSG	Sch.	1	3	Louise M. Richard..	441	379	144.3	34.0	12.1	1906	Port Grovillo, N. S.	Gulfport, Miss.....	Ernest H. Richards.
212610	LDSH	St. s.	3	2	MAROWJNE.....	3,191	2,027	339.5	42.6	23.6	1908	Belfast, Ireland.....	New York, N. Y....	Marowjne S. S. Corp.
212650	LDSJ	St. s.	3	2	SARAMACCA.....	3,283	2,101	336.7	42.0	23.0	1908	Amsterdam, Neth-erlands.do.....	Saramacca S. S. Corp.
212618	LDSK	St. s.	2	2	NORMAN BRIDGE...	4,288	2,009	365.4	60.3	29.8	1913	Newcastle on Tyne, Eng.	Los Angeles, Cal....	Petroleum Transport Co.
212651	LDSM	St. s.	2	2	SANTA MARTA.....	5,013	3,126	378.8	60.3	29.1	1909	Belfast, Ireland.....	New York, N. Y....	Santa Marta S. S. Corp.
212652	LDSN	St. s.	2	2	CARRILLO.....	5,012	3,120	378.8	60.3	29.1	1911do.....do.....	Carrillo S. S. Corp.
212653	LDSO	St. s.	2	2	PASTORES.....	7,751	4,550	470.4	55.3	30.8	1912do.....do.....	Pastores S. S. Corp.
212654	LDSQ	St. s.	3	2	CALAMARES.....	7,782	4,555	470.4	55.3	23.1	1913do.....do.....	Calamares S. S. Corp.
212655	LDSR	St. s.	2	2	TENADORES.....	7,782	4,550	470.4	55.3	23.1	1913do.....do.....	Tenadores S. S. Corp.
212656	LDSU	Shp.	1	3	Brynhilda.....	1,502	1,409	240.5	38.0	21.7	1885	Glasgow, Scot.....do.....	Hartley & Vceae.
212657	LDSV	Shp.	2	3	PASS OF BALMAHA..	1,571	1,495	245.4	38.8	22.6	1888do.....do.....	Hartley S. S. Co.
212658	LDSW	Shp.	2	3	RHINE.....	1,690	1,555	267.3	38.3	23.1	1886	Greenock, Scot.....	Boston, Mass.....	Rhine Shipping Co. (Inc.).
212671	LDTH	St. s.	3	2	Orleanian.....	2,293	1,482	310.8	36.3	23.5	1890	Whitehich, Scot...	New York, N. Y....	Orleanian S. S. Co.
212672	LDTG	*Sch.	2	2	VERA CRUZ.....	1,634	1,816	209.1	42.1	23.9	1881	Liverpool, Eng.....	Port Arthur, Tex...	Texas Co.
212673	LDTF	*Sch.	2	3	TAMPICO.....	1,094	1,073	218.8	40.1	18.1	1900	Havr, France.....do.....	Do.
212675	LDTG	St. s.	3	3	WICO.....	2,718	1,715	293.1	40.3	30.3	1888	Low Walker on Tyne, Eng.	New York, N. Y....	Standard Oil Co. (N. J.).
212676	LDTH	St. s.	2	2	QUELSTREAM.....	5,188	3,202	383.0	51.2	30.1	1914	Caudean, N. J.....	New York, Tex....	Gulf Refining Co.
212708	LDTJ	St. s.	2	2	DOCHRA.....	4,309	2,703	376.0	61.0	25.7	1903	Newcastle, Eng.....	New York, N. Y....	La Plata S. S. Co.
212682	LDTK	St. s.	2	3	ILAMA.....	3,189	2,011	318.5	42.0	20.6	1890	Newcastle on Tyne, Eng.do.....	Standard Oil Co. (N. J.).
212681	LDTM	St. s.	2	2	EDWARD L. DO- HENY.....	6,170	3,791	415.0	54.0	32.7	1913	Walker on Tyne, Eng.	Los Angeles, Cal....	Petroleum Transport Co.
212688	LDTN	St. s.	3	4	SACHAMENTO.....	5,092	3,047	452.0	52.2	28.3	1900	Newcastle, Eng.....	San Francisco, Cal..	Northern & Southern S. S. Co.
212691	LDTP	*Sch.	2	2	Tuzpan.....	869	714	103.7	33.1	19.0	1881	Port Glasgow, Scot..	Port Arthur, Tex...	Texas Co.
212695	LDTQ	*Sch.	2	2	PANUCO.....	616	572	174.1	30.0	20.3	(c)	New Orleans, La.....do.....	Do.
212697	LDDR	St. s.	2	3	HENRIOT G. WYLLIE	1,202	2,570	300.0	50.2	28.7	1912	Walker on Tyne, Eng.	Los Angeles, Cal....	Petroleum Transport Co.
212698	LDTS	Hkn.	1	3	Bkoda.....	744	658	108.0	37.0	16.1	1893	Kingsport, N. S....	Mobile, Ala.....	Charles S. Hodden.
212702	LDTW	Shp.	2	3	Timandra.....	1,579	1,487	245.6	38.8	22.4	1885	Port Glasgow, Scot..	Boston, Mass.....	Timandra Shipping Co. (Inc.).
212712	LDTV	St. s.	2	2	SANTA CLARA.....	2,584	1,608	312.0	41.2	23.2	1890	South Shields, Eng..	New York, N. Y....	American & Cuban S. S. Line (Inc.).

SEAGOING VESSELS, ARRANGED IN THE ORDER OF SIGNAL LETTERS—Continued.

(Steel vessels in SMALL CAPITALS, iron vessels in *Italics*.)

Official No.	Signal letters.	Rtg.	Decks.	Masts.	Name of vessel.	Gross tonnage.	Net tonnage.	Length.	Breadth.	Depth.	When built.	Where built.	Home port (where permanent document issues).	Name of managing or principal owner.
212821	LDVG	St. s.	1	2	JAVARY.....	1,249	782	<i>Feet.</i> 235.6	<i>Feet.</i> 34.3	<i>Feet.</i> 17.4	1898	Sunderland, Eng....	New York, N. Y....	L. C. Gillespie & Sons.
212716	LDVF	St. s.	2	2	CHARLES E. HARWOOD.....	3,178	1,911	320.0	45.1	28.3	1913	Walker on Tyne, Eng.	Los Angeles, Cal....	Petroleum Transport Co.
211696	LDVG	St. s.	1	2	W. B. KEENE.....	396	269	136.7	27.6	14.7	1913	Port Richmond, N. Y.	New York, N. Y....	Staten Island Shipbuilding Co.
212719	LDVH	St. s.	3	2	GREAT NORTHERN.....	8,255	4,184	509.5	63.1	21.0	1914	Philadelphia, Pa....	Astoria, Oreg.....	Great Northern Petroleum S. S. Co.
212725	LDVJ	Bk.	1	3	Anna Maria D'Abundo RESTORER.....	954	840	206.0	33.3	21.6	1903	Castellamare, Italy..	Mobile, Ala.....	McIntyre Lumber & Export Co.
.....	LDVN	St. s.	1	0	3,179	1,284	358.4	44.0	20.8	1903	Newcastle, Eng....	New York, N. Y....	Commercial Pacific Cable Co.
212738	LDVP	Fkn.	1	3	Stranger.....	622	540	149.3	34.8	15.6	1893	Bridgewater, N. S.	Mobile, Ala.....	Edward L. Whitney
212750	LDVR	St. s.	1	2	EDWARD PEIRCE.....	4,387	3,228	354.2	49.0	27.4	1914	Newport News, Va..	Boston, Mass.....	Crowell & Thurlow S. S. Co.
212762	LDVS	Bkn.	2	3	St. Paul.....	471	439	134.0	33.0	15.0	1890	Newport, N. S.....	Mobile, Ala.....	George J. Santa Cruz
212766	LDVT	St. s.	2	3	CUSHING.....	6,894	4,320	423.8	64.4	30.4	1903	Jarrow, England....	New York, N. Y....	Standard Oil Co.(N.J.)
116528	LDVW	*Sch.	1	4	S. O. Co. No. 87.....	1,381	1,310	241.2	37.0	18.4	1892	Chester, Pa.....	Do.
116763	LDWB	*Sch.	1	4	S. O. Co. No. 81.....	1,174	1,402	254.0	40.0	23.0	1897	Buffalo, N. Y.....	Do.
211635	LDWC	*Sch.	1	4	S. O. Co. No. 85.....	2,441	2,042	250.0	43.0	26.0	1913	Lorain, Ohio.....	Do.
116879	LDWF	*Sch.	1	3	S. O. Co. No. 83.....	1,102	999	206.7	38.1	16.0	1899	W. Superior, Wis....	Do.
209771	LDWG	*Sch.	1	4	S. O. Co. No. 88.....	2,005	1,612	250.0	43.1	23.0	1912	Lorain, Ohio.....	Do.
212859	LDWH	St. s.	4	4	COLUSA.....	5,732	3,822	408.0	55.2	26.8	1913	Port Glasgow, Scot..	San Francisco, Cal..	W. R. Grace & Co.
212782	LDWI	St. s.	2	3	OREGON.....	727	442	134.8	28.0	18.4	1890	Paisley, Scot.....	New York, N. Y....	Andrew Olsen.
212852	LDWK	St. s.	2	3	OACIC.....	6,202	4,543	394.2	52.3	26.8	1910	Sunderland, Eng....	W. R. Grace & Co.
212787	LDWL	Shp.	2	3	VINCENT.....	1,904	1,778	267.0	40.1	23.6	1894	Dumbarton, Scot....	Harby S. S. Co. (Inc.)
.....	LDWN	St. s.	1	2	William D. Munroe MUNDAL.....	433	298	181.6	26.3	15.3	1872	Kragero, Norway....	Boston, Mass.....	Charles A. Thompson.
212790	LDWP	St. s.	2	2	MUNDAL.....	3,285	2,071	358.0	44.9	24.3	1906	Port Glasgow, Scot..	New York, N. Y....	Munson S. S. Line.
215023	LDWQ	Shp.	2	3	DUNBYRE.....	2,149	2,056	277.8	41.8	24.4	1891	San Francisco, Cal..	Eschen & Minor Co.
212905	LDWR	St. s.	1	3	FRANCIS HANIFY.....	2,588	1,552	294.0	45.1	22.5	1914	Wilmington, Del....	Harlan & Hollingsworth Corp.
212280	LDWS	St. s.	2	2	BATON ROUGE.....	4,973	3,004	378.0	52.5	28.0	1913	Newcastle on Tyne, Eng.	New York, N. Y....	Standard Oil Co.(N.J.)
212841	LDWT	St. s.	2	2	HAYWAY.....	5,083	3,051	385.3	52.4	28.5	1913	Kiel, Germany.....	Do.
212810	LDWV	Sch.	1	3	Delta.....	317	290	118.3	30.5	11.9	1892	Cheverle, Nova Scotia	Quilipoi, Miss....	A. F. Dantzier.
213020	LFBC	St. s.	3	3	PETROLITE.....	3,710	2,361	339.2	43.7	29.5	1894	Bredow, Germany....	New York, N. Y....	Standard Oil Co.(N.J.)
213098	LFBD	St. s.	2	2	COBBING.....	5,073	3,020	385.7	52.4	28.5	1913	Detroitdorf, Ger....	Do.
212822	LFBE	Shp.	1	4	POLMALLOCH.....	2,253	2,138	284.4	42.5	24.4	1893	Belfast, Ireland....	San Francisco, Cal..	Eschen & Minor Co.
212825	LFBF	St. s.	2	2	GARGOYLE.....	4,433	2,819	363.7	50.1	27.6	1902	Greenock, Scot.....	New York, N. Y....	Vacuum Oil Co.
212826	LFBN	St. s.	1	0	HENRY M. FLAGLER.....	2,690	878	336.7	59.0	18.7	1914	Philadelphia, Pa....	Florida East Coast R. R. Co.
212833	LFBP	St. s.	2	2	PRINCETON.....	5,081	3,049	385.8	52.4	28.5	1911	Kiel, Germany.....	Standard Oil Co.(N.J.)
212825	LFBQ	St. s.	2	2	BOMBERSET.....	5,079	3,032	385.9	52.4	28.4	1913	Do.
212839	LFBR	St. s.	2	3	MARACAS.....	2,928	1,655	339.5	40.0	25.1	1887	Walsend on Tyne, Eng.	New York Transportation S. S. Co.
212840	LFBS	St. s.	2	2	GEORGIANA.....	4,596	2,848	385.0	61.1	26.1	1909	West Hartlepool, Eng.	Savannah, Ga....	Walker & Armstrong.
212935	LFBT	St. s.	2	2	CADDO.....	6,329	3,862	414.5	55.2	30.7	1912	Newcastle on Tyne, Eng.	New York, N. Y....	Standard Oil Co.(N.J.)
212922	LFBV	St. s.	2	2	SATSUMA.....	4,204	2,690	370.3	48.7	28.0	1901	Sunderland, Eng....	New York & Oriental S. S. Co.
212840	LFBW	St. s.	2	3	LYMAN STEWART.....	6,054	3,830	408.8	55.5	31.7	1914	San Francisco, Cal..	San Francisco, Cal..	Union Oil Co.
212871	LFBO	Bkn.	2	3	Lovisa.....	939	929	180.5	37.2	18.5	1891	Norton, Nova Scotia	New York, N. Y....	George Taber Hay.
212872	LFBD	St. s.	2	2	DE SOTO.....	6,204	3,037	418.7	53.2	29.0	1902	Port Glasgow, Scot..	Standard Oil Co.(N.J.)
212873	LFCE	St. s.	3	2	Nephtic.....	1,352	707	200.0	31.4	16.0	1883	Hull, England.....	New York, N. Y....	Cunee Importing Co.
212888	LFCH	St. s.	2	2	BAYAMO.....	3,290	2,054	350.0	45.0	24.1	1898	West Hartlepool, Eng.	Cuba Mail S. S. Co.
212890	LFCC	St. s.	2	2	DACIA.....	3,544	2,230	334.8	48.3	24.5	1900	Walsend on Tyne, Eng.	Marquette, Mich....	Edward N. Hrelling.
212892	LFCK	St. s.	2	2	CHINCIA.....	6,305	4,014	403.0	52.3	26.8	1912	Sunderland, England	New York, N. Y....	W. R. Grace & Co.
212893	LFCL	St. s.	1	2	SOUTHERNER.....	4,170	2,707	359.8	50.2	26.4	1900	Hartlepool, England	Savannah, Ga....	Walker & Armstrong.
212897	LFCL	St. s.	2	2	M. S. DOLLAR.....	4,216	2,674	375.0	46.3	28.3	1890	Newcastle, England.	San Francisco, Cal..	Dollar S. S. Line.
212899	LFCL	St. s.	1	2	Colon.....	1,530	937	253.0	32.0	23.8	1892	Rottterdam, Holland	San Diego, Cal....	American-Mexican S. S. & Trading Co.
212900	LFCC	Sch.	1	4	Carl F. Cressy.....	898	768	189.1	38.3	15.5	1915	Bath, Mo.....	Bath, Mo.....	Peroy & Small.
213005	LFCH	St. s.	2	2	DAYTON.....	5,335	3,352	370.0	50.1	32.4	1906	South Shields, England.	New York, N. Y....	Standard Oil Co.(N.J.)
213126	LFCT	St. s.	2	3	HARDFORD.....	6,363	3,631	426.9	54.6	26.8	1908	Jarrow, England....	Do.
212906	LFCE	St. s.	2	2	SANTIAGO.....	3,490	2,210	388.0	44.0	24.3	1906	Glasgow, Scotland..	New York & Cuba Mail S. S. Co.
212911	LFCE	St. s.	2	3	COALINGA.....	7,318	4,770	471.0	55.0	32.0	1902	West Hartlepool, England.	San Francisco, Cal..	Union S. S. Co.
212912	LFDB	St. s.	2	2	MORRIS.....	4,045	2,391	354.6	50.0	26.7	1913	Bremerhaven, Germany.	New York, N. Y....	Standard Oil Co.(N.J.)

SEAGOING VESSELS, ARRANGED IN THE ORDER OF SIGNAL LETTERS—Continued.

[Steel vessels in SMALL CAPITALS, iron vessels in (italics).]

Official No.	Signal letters.	Itlg.	Decks.	Masts.	Name of vessel.	Gross tonnage.	Net tonnage.	Length.	Breadth.	Depth.	W h e n built.	Where built.	Home port (where permanent document issues).	Name of managing or principal owner.
212913	LFDG	St. s.	2	2	PIONEER.....	5,075	3,028	355.7	52.4	28.5	1913	Kiel, Germany.....	New York, N. Y.....	Standard Oil Co. (N. J.)
212914	LFDH	St. s.	2	2	CALIFORNIA.....	7,574	4,890	455.0	58.0	31.9	1896	Sunderland, England	San Francisco, Cal.	John A. Hooper.
212916	LFDH	St. s.	2	2	POLARINE.....	4,046	2,359	354.0	50.0	23.7	1914	Geestmunde, Germany.	New York, N. Y.....	Standard Oil Co. (N. J.)
213157	LFDJ	St. s.	2	2	MATINICOCK.....	0,766	3,801	459.1	51.3	28.8	1913	Dietrichsdorf, Germany.do.....	Do.
212919	LFDK	St. s.	2	2	CAMAGUEY.....	3,671	2,359	358.0	45.0	24.2	1903	West Hartlepool, England.do.....	New York & Cuba Mail S. S. Co.
212924	LFDL	St. s.	2	2	MUNWOOD.....	3,190	2,035	345.0	48.0	24.2	1914	Greenock, Scotland.do.....	Minson S. S. Line.
212921	LFDL	St. s.	3	2	NORTHERN PACIFIC.	4,184	509.5	63.1	20.0	1915	Philadelphia, Pa.....	Astoria, Oreg.....	Great Northern Pacific S. S. Co.	
212928	LFDQ	St. s.	1	2	Wm. E. CHAPMAN.....	369	163	121.0	30.0	14.2	1915	New York, N. Y.....	New York, N. Y.....	Carroll S. Smith.
212932	LFDK	St. s.	1	0	TAVERNILLA.....	351	184	119.0	29.9	15.9	1915	Port Richmond, N. Y.do.....	Staten Island Shipbuilding Co.
212935	LFDK	St. s.	2	2	SURUGA.....	4,374	2,727	375.3	52.0	25.4	1907	Dumbarton, Scotland.do.....	Barber & Co.
212936	LFDL	St. s.	2	2	ANTILLA.....	3,052	2,340	358.0	45.0	27.7	1904	West Hartlepool, England.do.....	New York & Cuba Mail S. S. Co.
212943	LFDV	Sch.	1	2	Georgia.....	1,318	1,247	230.5	40.0	16.0	1915	Baltimore, Md.....	Baltimore, Md.....	P. Dougherty Co.
212944	LFDW	St. s.	1	2	BARROA.....	615	372	190.0	29.1	12.5	1901	Paisley, Scotland...	San Diego, Cal.....	American-Mexican S. S. & Trading Co.
212946	LFGH	St. s.	2	2	GUANTANAMO.....	3,292	2,070	350.1	46.5	24.7	1910	West Hartlepool, England.	New York, N. Y.....	New York & Cuba Mail S. S. Co.
212940	LFGH	Brk.	2	3	BELMONT.....	1,528	1,415	230.4	38.1	21.8	1891	Port Glasgow, Scotland.	Boston, Mass.....	Hall Shipping Co.
212951	LFGJ	St. s.	3	2	EVANGELINE.....	4,360	2,442	330.7	49.0	38.3	1912	Govan, Scotland...do.....	Evangeline Co.
212952	LFGK	St. s.	1	2	BENITO JUAREZ.....	593	364	165.0	24.8	11.1	1896	Stockton Lees, England.	San Diego, Cal.....	American-Mexican S. S. & Trading Co.
.....	LFGM	St. s.	1	2	Sorona.....	449	168	160.0	23.1	11.2	1905	Port Glasgow, Scotland.do.....	Do.
212964	LFGN	St. s.	3	2	ARDMORE.....	7,129	4,207	440.5	60.6	29.9	1913	Bostock, Germany...	New York, N. Y.....	Standard Oil Co. (N. J.)
212985	LFGH	Sch.	2	4	Gypsum Express.....	770	723	174.0	36.0	16.0	1893	Horton, Nova Scotia.	Mobile, Ala.....	Cowles Ship Supply Co.
212981	LFGS	St. s.	2	2	MUSKOGEE.....	7,224	4,502	450.9	67.9	31.2	1913	Danzig, Germany...	New York, N. Y.....	Standard Oil Co. (N. J.)
212985	LFGT	Sch.	1	3	Anonymous.....	401	167	156.0	35.2	12.8	1904	Horton, Nova Scotia.	Pensacola, Fla.....	Bessie A. Somerville.
.....	LFGV	Ship.	2	4	GOLDEN GATE.....	2,340	2,273	293.3	42.8	24.0	1888	Whitehaven, England.	San Francisco, Cal.....	James Rolph, Jr.
212994	LFGW	St. s.	2	3	J. A. MOFFETT.....	6,521	4,012	419.4	54.2	31.6	1915	San Francisco, Cal.,	San Francisco, Cal.,	Standard Oil Co. (Cal.)
213090	LFIH	St. s.	1	0	GORGONA.....	351	184	119.0	29.9	15.9	1915	Port Richmond, N. Y.	New York, N. Y.....	Staten Island Shipbuilding Co.
213022	LFIH	St. s.	1	3	MEXICANO.....	2,205	1,474	280.0	38.5	18.0	1893	Middleborough, Eng.do.....	Pierce Oil Corporation.
213023	LFIH	St. s.	1	2	ULYSSES.....	10,010	6,026	514.0	65.2	36.5	1915	Sparrows Point, Md.do.....	Panama Canal.
213041	LFIH	St. s.	1	2	Polnet.....	428	291	122.7	26.1	14.1	1915	Port Richmond, N. Y.do.....	Staten Island Shipbuilding Co.
81447	LFIH	St. s.	1	2	Luch Noff.....	646	767	225.0	37.0	13.5	1893	West Bay City, Mich.	Wilmington, Del.....	Coast S. S. Co.
215085	LFIH	St. s.	1	1	WILLIAM O'BRIEN.....	5,483	3,017	353.3	51.2	24.2	1915	Camden, N. J.....	New York, N. Y.....	East Coast Transportation Co.
213090	LFIH	Brk.	2	3	Ruth Stark.....	1,057	956	210.2	34.0	19.2	1873	Sunderland, Eng.....	Boston, Mass.....	Peter H. Crowell.
213092	LFIH	St. s.	1	2	WAPAMA.....	651	684	204.8	40.2	14.3	1915	St. Helens, Oreg.....	San Francisco, Cal.,	Charles R. McCormick Co.
215094	LFIH	St. s.	2	2	HOUSATONIC.....	3,143	2,022	329.7	41.6	27.1	1891	Glasgow, Scotland..	New York, N. Y.....	Housatonic S. S. Co.
213099	LFIH	St. s.	2	2	GULF COAST.....	5,188	3,202	383.0	51.2	30.1	1915	Camden, N. J.....	Port Arthur, Tex.....	Gulf Refining Co.
213292	LFIJ	St. s.	2	3	ATLANTIC SUN.....	2,333	1,797	292.0	38.0	24.1	1893	Howden on Tyne, England.	Philadelphia, Pa.....	Sun Co.
213151	LFIH	St. s.	2	2	STANDARD.....	10,073	5,903	523.8	68.0	34.6	1914	Kiel, Germany.....	New York, N. Y.....	Standard Oil Co. (N. J.)
213170	LFIH	St. s.	2	2	BARNIA.....	3,402	2,107	350.0	45.0	26.4	1892	Hamburg, Germanydo.....	Barnia S. S. Co.
213171	LFIH	St. s.	2	2	SIBIRIA.....	3,535	2,248	337.5	42.0	23.4	1894do.....do.....	Sibiria S. S. Co.
213174	LFIH	St. s.	1	2	ACHILLES.....	11,081	5,070	514.0	65.2	34.5	1915	Sparrows Point, Md.	Baltimore, Md.....	Panama Canal.
213201	LFIJ	St. s.	3	2	SAN MATEO.....	3,300	1,842	315.2	44.2	21.3	1915	Dollart, Ireland.....	New York, N. Y.....	San Mateo S. S. Corp'n.
213270	LFIW	Brk.	1	3	Hildegard.....	622	595	170.0	20.0	17.2	1876	Dumbarton, Scotland.	Mobile, Ala.....	Jonas Green.
213305	LFKH	Brk.	1	4	ALTA.....	1,381	1,262	230.0	44.2	18.1	1900	Port Glasgow, Scotland.	San Francisco, Cal.,	Alta Co.
213378	LFKO	St. s.	1	2	International.....	1,700	1,140	243.3	43.1	17.0	1915	Ecorse, Mich.....	New York, N. Y.....	J. I. Crosthwaite.
213390	LFKH	St. s.	2	2	GLENDOL.....	5,459	3,087	401.2	53.1	29.9	1912	Kiel, Germany.....do.....	Standard Oil Co. (N. J.)
213407	LFKH	St. s.	3	3	Cominipaw.....	3,710	2,352	339.0	43.7	20.6	1893	Stettin, Germany...do.....	Do.
213355	LFKT	St. s.	2	2	Marlina.....	3,003	1,012	335.0	46.8	22.7	1915	Newport News, Va.....do.....	New York & Porto Rico S. S. Co.

SIGNAL LETTERS AWARDED FROM JULY 1 TO OCT. 6, 1915.

(Steel vessels in SMALL CAPITALS, iron vessels in *italics*.)

Official No.	Signal letters.	Rtg.	Decks.	Masts.	Name of vessel.	Gross tonnage.	Net tonnage.	Length.	Breadth.	Depth.	When built.	Where built.	Home port (where permanent document issues).	Name of managing or principal owner.
213435	LFKW	*Sch.	1	3	WOLLASTON.....	1,378	1,214	<i>Feet.</i> 230.9	<i>Feet.</i> 38.2	<i>Feet.</i> 19.5	1915	Bath, Me.....	Fall River, Mass....	Staples Transportation Co.
213443	LFMB	Ik.	2	3	PAOLINA.....	1,337	1,198	206.2	38.9	22.5	1900	Porto Maurizio, Italy.	Mobile, Ala.....	Edward Louis Whitney.
213450	LFMO	Sch.	1	3	Jessie.....	165	131	106.0	26.8	7.7	1914	Millbridge, Me.....	Nachtas, Me.	Sawyer Bros.
213472	LFMD	St. s.	2	2	EDITH.....	3,628	2,721	320.8	46.2	22.9	1915	Sparrows Point, Md.	New York, N. Y....	A. H. Bull S. S. Co.
213479	LFMG	St. s.	1	2	WALTER D. NOYES.....	4,387	3,114	354.2	49.0	27.4	1915	Newport News, Va.	Boston, Mass.....	Crowell & Thurlow S. S. Co.
207300	LFMP	St. s.	1	2	ARLINGTON.....	2,431	1,431	244.0	43.2	27.2	1910	Wyandotte, Mich....	do.....	New England Coal & Coke Co.
207301	LFMQ	St. s.	1	2	BRANDON.....	2,431	1,431	244.0	43.2	27.2	1910	do.....	do.....	do.
150652	LFMT	St. s.	1	2	PATROL.....	235	117	135.3	23.0	10.1	1894	Sparrows Point, Md.	New York, N. Y....	City of New York.
213523	LFMV	St. s.	2	2	WINNEHAGO.....	4,302	2,718	390.7	48.2	28.2	1900	Stockton, England..	do.....	American Transatlantic Co. (Inc.).
.....	LFND	St. s.	2	2	SOLVEIG.....	4,409	2,329	365.3	48.1	20.2	1901	Port Glasgow, Scot.	do.....	do.
213023	LFNC	St. s.	2	2	KANKAKEE.....	3,718	2,417	339.0	48.0	27.0	1899	Sunderland, Eng....	do.....	Graham & Co.
.....	LFND	St. s.	ALLAQUABII.....	3,826	2,492	364.6	50.5	15.4	1905	do.....	do.....	American Transatlantic Co.
213621	LFNG	St. s.	1	2	MANITOWOC.....	4,471	2,901	370.0	52.1	27.1	1902	Port Glasgow, Scot.	do.....	Manitowoc Steamship Corp.
213659	LFNJ	St. s.	1	2	GENESEE.....	2,892	1,782	314.7	45.7	21.1	1900	Sunderland, Eng....	do.....	American Transatlantic Co. (Inc.).
213660	LFNK	St. s.	1	2	MAUMEE.....	2,556	1,615	305.5	41.9	19.8	1897	West Hartlepool, Eng.	do.....	do.
213661	LFNM	St. s.	1	2	WINNECONNE.....	1,809	1,151	271.2	39.0	17.7	1907	Sunderland, Eng....	do.....	do.
213571	LFNP	St. s.	1	2	Mukillee.....	1,103	627	204.7	41.8	14.8	1915	Raymond, Wash....	San Francisco, Cal..	The Charles Nelson Co.
213574	LFNQ	Sch.	1	3	George S. Smith.....	577	495	162.0	34.8	14.1	1915	Phillpsburg, Me....	Boston, Mass.....	Rogers & Webb.
.....	LFNR	St. s.	2	2	AUSABLE.....	3,164	1,958	327.8	48.7	22.4	1901	Alblasserdam, Holland	New York, N. Y....	American Transatlantic Co. (Inc.).
213593	LFNS	*Sch.	1	2	Wilmington.....	1,371	1,257	223.7	40.0	16.0	1915	Wilmington, Del...	Wilmington, Del...	American Car & Foundry Co.
.....	LFNT	*Sch.	2	3	PRINS VALDEMAR.....	1,361	1,239	220.1	37.3	21.5	1892	Elsinore, Denmark.	San Francisco, Cal..	G. W. McNear (Inc.).
213624	LFND	St. s.	2	2	FRANKLIN.....	5,206	3,354	368.6	55.2	30.5	1915	Camden, N. J.....	Boston, Mass.....	Coastwise Transportation Co.
213636	LFPG	St. s.	1	2	MUSKOGON.....	3,323	2,127	326.2	47.1	23.9	1897	South Shields, Eng.	New York, N. Y....	American Transatlantic Co. (Inc.).
92204	LFPH	St. s.	2	1	MATOA.....	2,311	1,836	290.0	40.3	21.1	1890	Cleveland, Ohio....	Boston, Mass.....	Warren Transportation Co.
213646	LFPJ	Sch.	1	3	Albania.....	257	219	113.2	30.0	10.6	1905	Port Greville, N. S.	New York, N. Y....	Wm. Willard Howard.
.....	LFPK	St. s.	YUCATAN.....	761	416	209.2	30.0	12.4	1896	Dumharton, Scot...	Pittsburgh, Pa....	J. W. Jolly.
213670	LFPM	St. s.	2	2	PLYMOUTH.....	5,266	3,354	368.6	55.2	30.5	1915	Camden, N. J.....	Boston, Mass.....	Coastwise Transportation Co.

A LIST OF YACHTS, ARRANGED IN THE ORDER OF SIGNAL LETTERS.

[Steel vessels in SMALL CAPITALS, Iron vessels in *Italics*.]

ABBREVIATIONS:

Sch. = schooner.
Ywl. = yawl.

Slp. = sloop.
St. s. = steam screw.

Ga. s. = gas screw.
El. s. = electric screw.

Official No.	Signal letters.	Rtg.	Decks.	Masts.	Name of yacht.	Gross tonnage.	Net tonnage.	Length.	Breadth.	Depth.	When built.	Where built.	Home port (where permanent document issues).	Name of owner.
22669	IIQSII	Sch.	1	2	Lotus.....	27	20	<i>Feet.</i> 50.0	<i>Feet.</i> 10.9	<i>Feet.</i> 5.0	1867	Bristol, R. I.....	New London, Conn.	R. R. Morgan.
76142	IIQST	Ga. s.	1	0	Aurora.....	10	15	40.0	14.0	5.0	1897	New London, Conn.	New York, N. Y....	Rudolph C. Crossmann.
26120	HSJR	Sch.	1	2	Clarina.....	171	171	87.9	24.4	8.0	1861	Searspoint, Me.	Boston, Mass.....	Arthur Perrin.
19185	JBVP	Sch.	1	2	Otronto.....	105	99	79.7	23.3	8.3	1839	Burry, Me.do.....	Illingham Yacht Club.
130104	JVGF	Ga. s.	1	2	Alascienne.....	164	140	116.0	26.0	11.6	1881	Brooklyn, N. Y.	New York, N. Y....	W. T. Van Brunt.
91425	JVNW	Sch.	1	2	Thelma.....	26	25	49.5	18.0	5.8	1881	Noank, Conn.	Boston, Mass.....	George Upton.
155054	JWOB	St. s.	1	2	Evelyn.....	110	75	133.3	17.3	8.4	1882	Bristol, R. I.....	New York, N. Y....	John R. Hegeman.
91454	JWFM	Slp.	1	1	Mystery.....	37	35	60.5	18.3	0.7	1852	Islip, N. Y.	Ellsworth, Me.....	Hannah E. Hamlin.
25889	KINO	Ga. s.	1	2	Viking.....	100	95	92.0	23.4	8.0	1872	New York, N. Y.	Greensport, N. Y.	Monroe L. Higgs.
25234	KIND	St. s.	1	2	Adelant.....	141	71	125.0	20.6	10.0	1883	Chester, Pa.	New York, N. Y....	E. C. Benedict.
12667	KOFB	Sch.	1	2	Wave Crest.....	63	60	84.3	23.0	7.0	1864	Philadelphia, Pa.	Capo Vincent, N. Y.	George W. Davis.
130070	KOFB	Slp.	1	1	Hildegard.....	42	40	64.0	10.2	0.5	1870	Islip, N. Y.	New York, N. Y....	Carlo W. Kaiser.
80179	KOII	Sch.	1	2	Wanderer.....	97	92	105.3	23.6	8.4	1871	Brooklyn, N. Y.	Rockland, Mo.....	Edward E. Davis.
01664	KOJD	St. s.	1	2	Coronet.....	42	21	80.0	12.8	7.8	1884	Bristol, R. I.....	Jacksonville, Fla...	W. M. Toomer.
145367	KCJB	Ga. s.	1	2	Undercliff.....	50	47	70.0	10.0	0.1	1884	Boston, Mass.	Boothbay, Me.....	Rice Bros. Co.
130220	KCLF	St. s.	1	2	Noreld.....	30	10	89.3	13.0	6.0	1892	Bristol, R. I.....	Washington, D. C...	O. G. Staples.
110354	KCML	Ga. s.	2	1	Itegina.....	28	27	45.5	10.5	5.3	1870	Keypport, N. J.	Bridgeport, Conn.	Arthur S. Meloy.
85738	KOND	Sch.	1	2	Oliana.....	98	93	102.0	20.5	11.2	1882	Boston, Mass.....	New York, N. Y....	Arbuckle Deep Sea Hotel Co.
95330	KOTM	Sch.	1	2	Hesper.....	98	93	92.0	22.0	12.0	1884	Chelsea, Mass.....	Boston, Mass.....	Barn O. Wheelwright.
150331	KOVP	Ga. s.	1	2	Priscilla.....	36	32	55.0	17.3	7.9	1884	Kennebunk, Me.	New York, N. Y....	Fred C. B. Fisher.
161627	KDHR	Ga. s.	1	0	Viola.....	29	28	63.7	12.3	6.5	1884do.....	Boston, Mass.....	John E. Matthews.
130625	KDFJ	Ga. s.	1	2	Isolite.....	29	28	47.5	10.8	0.5	1885	Thomasston, Me.	Baltimore, Md.....	Jesse W. Clark.
125824	KDFT	Ga. s.	1	2	Crusador.....	71	65	83.2	21.5	8.5	1890	Brooklyn, N. Y.	New York, N. Y....	May Cox.
150353	KDHP	Sch.	1	2	Priscilla.....	75	71	85.7	22.6	8.8	1885	Wilmington, Del.	Cleveland, Ohio....	G. H. Worthington.
130348	KDHS	Ga. s.	1	2	Nepenthe.....	18	17	40.3	15.0	5.4	1860	Bristol, R. I.....	Baltimore, Md.....	John Hillz.
126346	KDJH	Sch.	1	2	Coronet.....	160	162	118.7	27.0	11.7	1885	Brooklyn, N. Y.	Portland, Me.....	Kingdom Yacht Club.
110699	KDJP	St. s.	1	2	Illini.....	159	111	137.7	20.5	8.5	1880do.....	St. Louis, Mo.....	Edward Field Coltra.
157145	KDPM	Ga. s.	1	1	Daphne.....	22	21	40.0	10.5	6.3	1885do.....	New York, N. Y....	O'Brien Atkinson.
100086	KDQP	St. s.	1	2	Pennsylvania.....	184	92	120.1	23.5	10.5	1873	New Brunswick, N. J.	Philadelphia, Pa....	University of Pennsylvania.
130380	KDVR	St. s.	1	2	Tecit.....	160	98	115.4	20.0	0.0	1887	Marens Hook, Pa.	Wilmington, Del....	T. C. DuPont.
135504	KDWN	Ga. s.	1	2	Eclipse.....	25	23	48.8	10.7	5.0	1881	Pt. Washington, N. Y.	Norfolk, Va.....	Benj. F. Mitchell.
16346	KDWR	Ga. s.	1	2	Leonia.....	20	19	40.0	15.3	4.8	1897	Newport, R. I.....	Baltimore, Md.....	J. A. Emysor.
110209	KFDN	St. s.	1	2	Bay When.....	87	43	122.4	14.1	0.4	1863	Bristol, R. I.....	Capo Vincent, N. Y.	Geo. H. Burch.
116211	KFDV	St. s.	1	3	Bangamoro.....	322	173	164.3	26.2	13.2	1888	Bath, Me.	Oswego, N. Y.....	Wm. Howard Barnard.
145345	KFDV	Ga. s.	1	0	Toga.....	24	23	52.7	16.3	0.0	1881	Balem, Mass.....do.....	Blmon O. Weinberg.
62901	KFGH	Sch.	1	2	Marguerite.....	70	65	89.7	20.2	10.7	1883	Boston, Mass.do.....	Virginia L. Collins.
162140	KFGO	Sch.	1	2	Sea Fox.....	101	90	96.5	23.0	12.0	1883	Wilmington, Del.do.....	Dallas H. Pratt.
130469	KFGM	St. s.	1	2	Allegheny.....	127	67	112.2	18.1	10.7	1883	Brooklyn, N. Y.	New York, N. Y....	William A. Jamison.
116252	KQDT	Ga. s.	1	2	Utic.....	81	67	88.5	24.5	0.2	1880	South Boston, Mass.do.....	John J. Kemmerer.

A LIST OF YACHTS, ARRANGED IN THE ORDER OF SIGNAL LETTERS—Continued.

[Steel vessels in SMALL CAPITALS, iron vessels in *italics*.]

Official No.	Signal letters.	Rig.	Decks.	Masts.	Name of yacht.	Gross tonnage.	Net tonnage.	Length.	Breadth.	Depth.	W. h. s. a. built.	Where built.	Home port (where permanent document issues).	Name of owner.
								Feet.	Feet.	Feet.				
14473	KQHM	Sch.	1	2	KATRINA.....	62	59	73.0	20.1	10.3	1888	City Island, N. Y....	New York, N. Y....	James B. Ford.
80055	KGIR	Ga. s.	1	1	Gorilla.....	20	19	45.9	14.5	7.8	1889	Brooklyn, N. Y....	Boston, Mass.....	Daniel G. Roberts.
128571	KGNV	Ga. s.	1	2	CONSTELLATION.....	157	118	123.7	24.9	12.0	1889	City Island, N. Y....	do.....	Herbert M. Sears.
126411	KGWJ	St. s.	1	2	Clara.....	45	27	90.0	11.4	7.3	1887	Bristol, R. I.....	New York, N. Y....	Harrison O. Vail.
1911	KHBL	Ga. s.	1	2	Azalea.....	28	27	61.3	17.8	4.7	1857	Chelsea, Mass.....	Bridgeport, Conn.	Theo. Ferguson.
120722	KHBR	Ga. s.	1	2	Fenella.....	41	40	57.2	17.0	9.0	1838	Noank, Conn.....	Washington, D. C.	W. B. Thompson.
161620	KHCV	St. s.	1	2	Taro.....	87	59	109.2	17.2	7.5	1890	New York, N. Y....	Philadelphia, Pa.	Charles B. Prettyman.
100469	KHDO	Ga. s.	1	2	Mars.....	18	17	45.0	10.5	4.4	1886	Bayport, N. Y....	do.....	Joseph H. Chalfant.
100740	KHDL	Slp.	1	1	Alga.....	22	21	48.5	14.1	8.6	1838	Boston, Mass.....	Portland, Me.	Howard E. Perry.
130639	KHDM	Slp.	1	1	Nepenthe.....	32	30	47.0	10.5	6.0	1890	do.....	Boston, Mass.....	Charles H. Bartlett.
92187	KHFN	Sch.	1	1	Merlin.....	96	92	96.1	23.3	10.2	1889	do.....	do.....	Ralph E. Forbes.
110532	KHFP	St. s.	2	3	SULTANA.....	400	213	101.1	28.0	16.2	1890	Brooklyn, N. Y....	New York, N. Y....	E. H. Harriman, estate.
130480	KHGP	St. s.	2	3	Nydia.....	93	63	116.0	18.3	9.4	1890	do.....	do.....	F. Frederik J. Laman.
86164	KHLO	Ga. s.	1	2	Onsaway.....	32	32	66.0	13.0	8.0	1893	Nyaack, N. Y....	Albany, N. Y....	J. Harry Freedman.
120800	KHQQ	Sch.	1	2	Fleur de lys.....	90	83	90.0	21.0	11.8	1890	Bath, Me.....	New York, N. Y....	Grantell Association of America.
110683	KHTR	St. s.	1	2	Roverlo.....	92	53	112.1	10.7	8.7	1890	Greenpoint, N. Y....	do.....	Charles Cooper.
100707	KHWD	Ga. s.	1	1	Awa.....	18	17	43.7	15.0	5.5	1889	South Boston, Mass.	Ellsworth, Me.	Charles H. Hodgkins.
95763	KHYN	Ga. s.	1	0	Wellare.....	39	37	62.5	15.0	9.3	1883	Boston, Mass.....	Baltimore, Md.	Mrs. Leno B. Kitchin.
110403	KJLN	Ywl.	1	0	Bayonara.....	23	23	53.0	12.0	0.4	1891	do.....	New York, N. Y....	A. L. Cary.
141135	KJMN	Ga. s.	1	0	Lotawana.....	23	21	42.3	13.2	7.2	1889	South Boston, Mass.	do.....	Fredrick W. Kuhrt.
90111	KJNO	St. s.	1	2	Nushka.....	37	18	77.2	12.0	0.0	1891	Boston, Mass.....	do.....	Joseph H. Hoadley.
25281	KJPF	St. s.	2	3	UTOWANA.....	414	266	155.0	27.5	10.8	1891	Philadelphia, Pa.	Philadelphia, Pa.	Allison V. Armour.
81333	KJPM	St. s.	1	2	Wild Duck.....	233	110	138.4	24.0	11.0	1891	Boston, Mass.....	Port Arthur, Tex.	Gulf Refining Co.
155201	KJQF	Sch.	1	2	Mercedes.....	22	21	46.0	10.2	6.2	1891	Tottenville, N. Y.	Boston, Mass.....	Fred Borden.
100849	KJQP	St. s.	1	1	Hopnet.....	34	10	75.0	9.5	5.4	1891	Nyaack, N. Y....	Jacksonville, Fla.	H. G. Roos.
86166	KJRP	Slp.	1	1	Galpare.....	23	22	46.0	15.2	0.3	1891	Mariner Harbor, N. Y.	New York, N. Y....	T. F. Dwight.
92306	KJTR	Ga. s.	1	1	Milcele.....	27	26	62.0	19.4	0.9	1890	Boston, Mass.....	Reedville, Va.	O. W. Douglas.
3413	KLDS	St. s.	1	2	BALLYMENA.....	145	72	134.7	17.8	11.5	1888	Bristol, R. I.....	Baltimore, Md.	J. Earl Downey.
80170	KLFF	St. s.	1	2	Gretochen.....	58	40	90.0	13.0	8.0	1891	Poughkeepsie, N. Y.	Washington, D. C.	Sylvanus Biokes.
145620	KLJW	St. s.	1	2	TRUANT.....	100	60	120.0	17.8	10.0	1892	Bristol, R. I.....	Detroit, Mich.	I. H. Newberry.
100552	KLJF	St. s.	2	3	SPEEKWELL.....	340	190	143.3	27.0	15.8	1893	Philadelphia, Pa.	New York, N. Y....	Theodore N. Vail.
100621	KLJW	St. s.	1	2	Admiral.....	123	88	117.7	19.1	9.9	1892	E. Providence, R. I.	Boston, Mass.....	Gordon Dexter.
101684	KLJY	St. s.	1	0	Ventura.....	21	10	55.0	12.5	6.5	1892	Boston, Mass.....	New Orleans, La.	Herbert M. Van Horne.
107010	KLQV	St. s.	1	2	NEAIRA.....	342	212	145.0	23.0	12.0	1893	Wilmington, Del.	New York, N. Y....	Charles A. Gould.
120650	KLQP	Sch.	1	2	Corona.....	130	129	104.3	24.0	10.4	1893	Bristol, R. I.....	do.....	Cleveland H. Dodge.
3498	KLQV	Ga. s.	1	0	Beronda.....	17	15	47.1	9.1	5.2	1893	Camden, N. J.....	Boston, Mass.....	Henry Biegel.
130374	KLHJ	St. s.	1	2	Condor.....	197	134	149.1	20.1	9.7	1893	Nyaack, N. Y....	New York, N. Y....	Edward S. Perot.
107029	KLRS	Sch.	1	2	ARIZL.....	101	90	70.0	21.0	13.0	1893	Wilmington, Del.	do.....	Francis L. Leland.
77103	KLRW	Slp.	1	1	Juniper.....	101	95	104.1	22.8	8.5	1883	Boston, Mass.....	Boston, Mass.....	Charles J. Paine.
107043	KLHW	St. s.	1	2	Priscilla.....	65	30	96.0	15.2	8.1	1893	South Boston, Mass.	New York, N. Y....	Tebo Yacht Basin Co.
81340	KLBJ	St. s.	1	2	WADENA.....	246	151	159.8	20.8	11.0	1891	Cleveland, Ohio....	do.....	J. H. Wade.
92453	KLBP	St. s.	1	2	DOLPHIN.....	74	42	100.4	10.1	8.2	1893	Wilmington, Del.	Chicago, Ill.	Luouis G. Fisher.
128905	KLTM	Ga. s.	1	1	Choctaw.....	19	18	44.7	14.4	6.0	1889	South Boston, Mass.	Perth Amboy, N. J.	James Dowling Traak.
127010	KLTV	St. s.	1	2	Venice.....	60	41	92.0	13.7	8.0	1893	Ithaca, N. Y....	Cape Vincent, N. Y.	F. O. Lawden.
136425	KLVN	St. s.	1	2	Marjorie.....	40	20	67.0	13.7	8.0	1894	Bristol, R. I.....	New York, N. Y....	Esther T. Crater.
130651	KLVP	St. s.	1	2	Neckan.....	66	38	112.7	13.0	8.1	1894	do.....	do.....	P. Howard Reed.
90247	KLWF	St. s.	1	2	Ilron delle.....	35	20	74.0	13.0	7.0	1893	Nyaack, N. Y....	Huffalo, N. Y.	Edward Michael.
120971	KLWB	St. s.	1	2	NARWHAL.....	238	110	139.8	22.0	11.2	1894	Boston, Mass.....	New London, Conn.	C. H. Osgood.
92592	KLWT	St. s.	1	0	Golden Fleeco.....	49	33	76.1	13.5	0.7	1894	Morris Heights, N. Y.	New York, N. Y....	W. Gould Brokaw.
86280	KMBB	Sch.	1	2	Quidoveer.....	38	38	62.2	17.0	0.8	1894	Tottenville, N. Y.	Boston, Mass.....	Charles L. Davonport.
167399	KMBW	St. s.	1	2	WINVAH.....	143	74	115.0	20.5	9.4	1894	Sparrows Point, Md.	Port Huron, Mich.	Frank W. Fletcher.
130473	KMGV	St. s.	2	2	WACUSTA.....	803	401	220.0	32.0	17.5	1894	Bath, Me.....	St. Paul, Minn.	James J. Hill.
130630	KMDF	Ga. s.	1	2	Nagara.....	35	34	71.0	13.0	8.9	1893	Boston, Mass.....	New York, N. Y....	John J. Hanson.
81405	KMDH	Ga. s.	1	2	Wauiga.....	10	18	43.0	14.1	4.3	1894	Brooklyn, N. Y....	do.....	Donald M. Howell.
130492	KMFD	St. s.	1	2	Polyanthus.....	38	35	78.0	13.0	7.0	1895	Bristol, R. I.....	Providence, R. I.	John B. Horroshoff.
127071	KMFP	St. s.	1	2	Charlietta.....	17	12	65.2	11.0	6.7	1895	Nyaack, N. Y....	Cape Vincent, N. Y.	Thos. B. Cray.
155270	KMFO	St. s.	1	0	Onatoga.....	10	10	63.8	9.2	4.8	1895	do.....	St. Louis, Mo.	W. A. Haskell.
25270	KMFI	St. s.	1	2	RESTLESS.....	150	70	123.3	20.1	11.0	1888	Boston, Mass.....	Philadelphia, Pa.	Edward Morrell.
157418	KMFT	St. s.	1	2	Duquesne.....	82	41	110.0	16.7	8.0	1895	Bristol, R. I.....	St. Louis, Mo.	James G. Butler.
81611	KMGB	St. s.	1	2	Valcour.....	81	48	89.5	14.2	8.5	1895	Nyaack, N. Y....	Plattsburg, N. Y.	Joseph C. Sibley.
111050	KMHO	St. s.	1	2	Duchess.....	53	33	69.5	13.3	8.0	1845	Draintree, Mass.	New York, N. Y....	Wm. M. Mills.
77188	KMIJ	Ga. s.	1	2	Byville.....	25	21	43.3	10.0	4.0	1895	South Boston, Mass.	Providence, R. I.	Lester W. Millman.
92605	KMIQ	St. s.	1	2	LAWWELLYN.....	92	62	127.3	10.3	9.1	1895	Wilmington, Del.	New York, N. Y....	Henry H. Higgins.
185276	KMJD	St. s.	1	2	NAUSON.....	135	62	136.7	18.4	8.0	1895	Chester, Pa.....	Pittsburgh, Pa.	John W. Hubbard.
107180	KMJE	St. s.	1	2	Mosquetairo.....	232	158	165.5	21.7	10.7	1895	Baltimore, Md....	New York, N. Y....	Paul E. De Fere.
121002	KMJE	St. s.	1	2	FRANCE.....	132	60	110.4	20.7	10.7	1895	Rizabathport, N. J.	do.....	F. Augustus Schornerhorn.

† Composite.

† Center wheel.

A LIST OF YACHTS, ARRANGED IN THE ORDER OF SIGNAL LETTERS—Continued.

(Steel vessels in SMALL CAPITALS, Iron vessels in *italics*.)

Official No.	Signal letters.	Rig.	Decks.	Masts.	Name of yacht.	Gross tonnage.	Net tonnage.	Length.	Breadth.	Depth.	When built.	Where built.	Home port (where permanent document issues).	Name of owner.
127124	KMPT	Ga. s.	1	2	Corinthia	27	24	Feet. 60.8	11.7	5.0	1890	New York, N. Y.	Philadelphia, Pa.	Alfred E. Burk.
96324	KMPV	St. s.	1	2	†Juanita	109	74	118.0	10.0	9.3	1890	Nyaok, N. Y.	Boston, Mass.	Frank H. McQueen.
150714	KMPW	St. s.	1	2	PEREGRINE	246	78	136.0	23.1	13.5	1896	Bath, Me.	do.	Ralph H. White.
86210	KMRG	Ga. s.	1	2	Gyda	25	12	04.8	17.7	0.1	1892	Boston, Mass.	do.	Frank R. Neal.
161769	KMRS	Ga. s.	1	2	Iris	17	17	43.5	12.3	7.5	1890	South Boston, Mass.	Philadelphia, Pa.	William Ellis Scull.
92713	KMSB	St. s.	1	2	Navajo	42	28	70.6	12.3	7.9	1890	Nyack, N. Y.	Cape Vincent, N. Y.	Harry A. Hetherington.
116720	KMSD	St. s.	1	2	Saranac	42	34	51.3	13.0	4.7	1890	Morris Heights, N. Y.	New York, N. Y.	Charles F. Caiferty.
150722	KMSF	St. s.	1	2	LUCINDA	130	80	124.0	18.0	8.0	1890	Chester, Pa.	Philadelphia, Pa.	J. H. Bromley.
81544	KMSL	St. s.	1	0	Wachusett	59	40	92.4	15.0	7.2	1890	New York, N. Y.	New Orleans, La.	Charles P. McCan.
3316	KMVP	Ga. s.	1	2	Beatrice	24	23	49.4	10.5	5.8	1884	do.	Portland, Me.	James C. Hamlin.
27010	KMWL	Slp.	1	1	Xara	17	17	41.4	13.8	8.1	1883	South Boston, Mass.	Wilmington, Del.	J. E. Baker.
116759	KNBQ	Ga. s.	1	2	Spalpeen	29	27	65.0	12.5	8.1	1897	Bristol, R. I.	New Bedford, Mass.	Oliver G. Ficketson.
150752	KNBJ	St. s.	1	2	PROBET	297	266	115.5	30.0	5.9	1897	Newburgh, N. Y.	New York, N. Y.	George E. Chasolm.
127179	KNBL	St. s.	1	2	COURIER	65	44	91.3	15.8	8.5	1897	South Boston, Mass.	Washington, D. C.	Ralph L. Galt.
93038	KNBS	St. s.	1	2	HAWAIIA	210	140	147.1	21.1	11.4	1897	New York, N. Y.	Detroit, Mich.	John H. Ford.
95875	KNBT	Sch. s.	1	2	Hope Leslie	47	40	71.0	10.5	8.0	1880	Bath, Me.	Boston, Mass.	Lawrence Minot.
92780	KNBW	St. s.	1	2	MARY ALICE	122	142.1	18.1	9.9	9.9	1897	Brooklyn, N. Y.	Buffalo, N. Y.	William J. Connors.
127101	KNOB	Ga. s.	1	2	Coyote	44	30	72.5	14.0	7.4	1897	Long Id. City, N. Y.	Chicago, Ill.	Thomas E. Haskins.
155303	KNOF	Ga. s.	1	1	(oneylevo)	43	30	90.5	13.0	5.0	1897	do.	Stonington, Conn.	John F. Noyes.
130743	KNCH	St. s.	1	2	Josephine	52	35	99.2	13.7	7.9	1897	Bristol, R. I.	Cape Vincent, N. Y.	Edmund S. Burke, Jr.
20016	KNCJ	Sch. s.	1	2	QUISSETTA	62	62	78.0	18.0	9.3	1890	Newburgh, N. Y.	Boston, Mass.	W. E. C. Eustis.
107293	KNCR	St. s.	1	2	ONEIDA	583	396	172.0	24.0	15.1	1897	Wilmington, Del.	New York, N. Y.	E. C. Benedict.
93730	KNDG	Sch. s.	1	2	HILDEGARDE	184	145	105.0	20.0	19.6	1897	do.	Philadelphia, Pa.	E. R. Coleman.
25306	KNDP	St. s.	1	2	Xylophone	35	33	68.2	11.0	5.5	1896	Nyack, N. Y.	New York, N. Y.	John J. Astor estate.
100642	KNDF	Slp.	1	1	White Heather	18	10	42.0	13.5	6.3	1897	Totenville, N. Y.	Boston, Mass.	Oliver Almy.
107322	KNBU	St. s.	1	0	368	36	53	115.5	19.1	8.7	1895	South Boston, Mass.	Oswego, N. Y.	Frederic Frazer.
107183	KNBO	St. s.	1	2	†Evelyn	93	53	108.6	19.1	8.7	1895	South Boston, Mass.	New York, N. Y.	Fred Hirschhorn.
130755	KNBU	St. s.	2	3	NIAGARA	1,433	703	245.0	30.0	19.4	1893	Wilmington, Del.	do.	Howard Gould.
127230	KNBJ	St. s.	1	2	Chilhowee	95	44	110.0	10.4	9.8	1893	Baltimore, Md.	Baltimore, Md.	Win. H. Evans.
111409	KNJR	Ga. s.	1	2	Rosalind	18	16	45.5	13.0	8.8	1893	New York, N. Y.	New York, N. Y.	John J. Deery.
155310	KNJV	St. s.	1	2	Arady	110	75	119.4	17.0	9.5	1898	Brooklyn, N. Y.	Chicago, Ill.	Arthur Meeker.
92860	KNJW	St. s.	1	2	Cornelia	69	40	87.7	15.1	8.4	1898	New York, N. Y.	do.	Marshall D. Wilbur.
92801	KNLJ	St. s.	1	2	MALAY	173	90	131.0	20.0	10.0	1890	Chester, Pa.	Newport, R. I.	Charles G. Weld.
145774	KNLJ	Ga. s.	1	2	Lesbia	34	29	55.0	10.0	6.0	1898	Baltimore, Md.	Reedville, Va.	Walter E. Hathaway.
101107	KNLP	St. s.	1	2	†Kaleda	79	47	96.4	16.4	8.3	1898	Boston, Mass.	Buffalo, N. Y.	Edward Michael.
110430	KNPD	St. s.	1	2	Carolin	32	21	60.5	12.0	7.2	1891	Nyack, N. Y.	New York, N. Y.	William H. Williams, Jr.
136695	KNPI	St. s.	1	2	ELIZABETH	201	130	132.7	21.6	10.6	1893	Elizabeth, N. J.	do.	Henry Darlington.
86037	KNPJ	Ga. s.	1	2	Orotolon	23	23	51.0	17.8	8.8	1898	Baltimore, Md.	Baltimore, Md.	Daniel B. Banks.
121082	KNQJ	St. s.	1	3	FRACIA	145	144.2	20.1	10.0	18.9	1890	Brooklyn, N. Y.	Providence, R. I.	Jesse H. Motzall.
100610	KNTE	Ga. s.	1	2	FRACIA	66	43	74.0	18.0	10.0	1890	Boston, Mass.	Bridgeport, Conn.	Irving E. Haymond.
76890	KNVT	St. s.	1	2	LA BELLE	140	70	116.0	18.7	11.2	1890	East Boston, Mass.	Cleveland, Ohio	Alexander Winton.
90190	KNVW	Ga. s.	1	2	Honrietta	19	13	62.8	12.3	5.0	1893	Anacortes, Wash.	Pt. Townsend, Wash.	C. W. Wiley.
101810	KNWQ	Ga. s.	1	2	Vigil	20	20	51.0	17.8	8.2	1895	Totenville, N. Y.	New York, N. Y.	R. E. Leavitt.
107440	KNWF	St. s.	2	3	APHRODITE	1,147	654	262.5	35.0	20.1	1890	Bath, Me.	do.	Oliver H. Payne.
130742	KNWQ	Ga. s.	1	2	Eugenia	39	25	60.4	16.4	6.7	1897	Baltimore, Md.	do.	J. E. Stevens.
127328	KNWS	St. s.	1	2	CORSAIR	1,130	772	270.0	33.3	20.0	1890	Newburgh, N. Y.	do.	J. Pierpont Morgan.
160817	KPDJ	Ga. s.	1	2	Petrol	37	20	64.5	14.4	13.0	1899	Bristol, R. I.	Harnstable, Mass.	George S. Isham.
155355	KPDJ	Sch. y.	1	1	Onawa	11	18	43.2	15.3	6.4	1888	Burlington, Vt.	Marblehead, Mass.	Frederic O. Jewett.
107403	KPDM	St. s.	1	0	Anago	17	10	54.4	9.4	5.3	1899	South Boston, Mass.	New York, N. Y.	Chas. P. Sumner.
145813	KPDR	St. s.	1	2	Trionyx	63	20	70.1	13.3	7.0	1899	New York, N. Y.	do.	Emory H. Westlake.
92949	KPDT	St. s.	1	2	Mayta	100	72	118.1	10.4	9.1	1899	do.	Fortsmouth, N. H.	Joseph de Chamberlain.
127354	KPDV	Slp.	1	1	Columbia	145	116	104.8	24.2	18.1	1899	Bristol, R. I.	Bristol, R. I.	Horrohoff Mfg. Co.
161123	KPDW	Ga. s.	1	2	COLUMBIA	328	145	144.2	20.1	14.8	1890	New York, N. Y.	New York, N. Y.	J. K. O. Billings.
141506	KPFD	Ga. s.	1	2	Myrtle	64	43	78.4	15.4	7.0	1890	New York, N. Y.	do.	M. O. Schwelbert.
107407	KPFG	Ga. s.	1	2	Alpha	30	20	73.0	12.2	8.7	1890	New York, N. Y.	New York, N. Y.	George M. Allan.
126872	KPFF	St. s.	2	2	Tholla	407	277	132.0	30.5	16.2	1892	Buffalo, N. Y.	Rochester, N. Y.	Ulfraim W. Bibly.
107470	KPGJ	St. s.	1	2	KASHA	110	81	128.3	17.2	9.0	1890	Morris Heights, N. Y.	New York, N. Y.	George H. Macy.
116901	KPGI	Ga. s.	1	2	Smilar	30	27	55.2	16.0	7.0	1890	South Boston, Mass.	do.	Henry D. Whiton.
77305	KPGM	St. s.	2	2	JOSEPHINE	574	557	216.0	30.2	16.0	1890	Philadelphia, Pa.	Philadelphia, Pa.	P. A. B. Widener.
141002	KPGQ	Ga. s.	1	2	Latona	69	58	77.3	10.5	9.0	1890	South Boston, Mass.	Washington, D. C.	Alvin O. Portner.
130748	KPGT	St. s.	1	2	MARGARET	245	138	148.2	21.0	12.4	1890	Chester, Pa.	Baltimore, Md.	Isaac E. Emerson.
150824	KPGV	Sch. s.	1	2	Paladin	28	28	58.2	15.4	9.0	1890	Brooklyn, N. Y.	Boston, Mass.	Austin F. Riggs.
111237	KPHB	Sch. s.	1	2	Ilkamo	51	44	61.1	17.5	7.0	1899	East Boothbay, Me.	New York, N. Y.	C. S. Hamilton.
141534	KPHC	St. s.	1	2	LOUBOON	109	114	110.0	17.2	7.5	1899	Elizabeth, N. J.	do.	Lowia Nixon.
107474	KPHF	St. s.	1	2	COLOGNA	239	151	103.7	22.3	10.9	1890	Chester, Pa.	do.	Albert E. Smith.
107475	KPHG	St. s.	1	2	Colin	40	40	68.7	14.0	8.4	1890	New York, N. Y.	Bridgeport, Conn.	Henry A. Bishop.
127304	KPHI	St. s.	1	2	COLUMBIA	682	340	170.4	33.0	20.1	1890	Elizabeth, N. J.	New York, N. Y.	J. H. Bay.
25314	KPHJ	Sch. s.	1	2	Uncas	30	30	65.5	10.4	5.4	1898	Totenville, N. Y.	do.	Frederick R. Thoms.
107601	KPLP	Slp.	1	1	Anthus	75	07	83.4	10.0	10.8	1890	Bristol, R. I.	Los Angeles, Cal.	Carlton E. Miller.
116900	KPMQ	Sch. s.	1	2	Sullo	20	20	51.8	14.3	4.7	1820	Spring Lake, Mich.	Chicago, Ill.	W. V. Perry.
157657	KPMR	St. s.	1	2	HAMMER	288	190	155.3	23.5	12.5	1890	Elizabeth, N. J.	do.	Charles H. Thoms.

† Composite.

† Composition bronze.

A LIST OF YACHTS, ARRANGED IN THE ORDER OF SIGNAL LETTERS—Continued.

[Steel vessels in SMALL CAPITALS, Iron vessels in *italics*.]

Official No.	Signal letters.	Rig.	Decks.	Masts.	Name of yacht.	Gross tonnage.	Net tonnage.	Length.	Breadth.	Depth.	W. b. & n. hull.	Where built.	Home port (where permanent document issues).	Name of owner.
								<i>Feet.</i>	<i>Feet.</i>	<i>Feet.</i>				
161840	KPMW	St. s.	2	2	VIRGINIA.....	441	212	169.7	26.9	14.5	1899	Bath, Me.....	New York, N. Y....	Isaac Stern, estate.
136770	KPQL	Sch.	1	1	Endymion.....	144	116	111.0	24.9	12.7	1896	South Boston, Mass	Bridgeport, Conn....	George Lander, Jr.
141667	KPRG	Ga. s.	1	2	Luella.....	30	29	58.0	16.4	7.7	1899	Baltimore, Md.....	New York, N. Y....	E. A. Morrison.
150870	KPSV	Ga. s.	1	2	Penslyo.....	23	15	45.0	14.3	5.8	1900	Fall River, Mass....	do.....	Rudolph Oelsmer.
93030	KPVD	Ga. s.	1	2	Circo.....	18	15	43.0	15.0	6.2	1900	Tottenville, N. Y....	Detroit, Mich.....	Russell A. Alger.
81601	KPVQ	Sob.	1	1	Whinnabago.....	17	14	52.0	14.0	0.0	1900	North Haven, Mo....	Boston, Mass.....	Frederic C. Cobb.
101146	KPVQ	Sob.	1	2	Osana.....	53	63	87.0	18.0	11.8	1900	Brooklyn, N. Y....	New York, N. Y....	Edward M. Padelford.
136800	KPVR	St. s.	1	1	ELFRIDA.....	140	99	123.5	18.2	10.1	1900	New York, N. Y....	Hurlington, Vt.....	W. Seward Webb.
116970	KPVS	St. s.	1	1	Maspoth II.....	98	60	109.1	15.9	9.7	1901	do.....	New York, N. Y....	Christlan M. Meyer.
117268	KQBH	Ga. s.	1	2	Sleeta.....	32	32	57.7	15.1	8.4	1900	New Bedford, Mass.	Rockport, Me.....	Maitland Alexander.
93048	KODJ	Sch.	1	1	Mitadi.....	31	26	50.7	15.2	8.0	1900	South Boston, Mass	Richmond, Va.....	Fred W. Scott.
101858	KODN	St. s.	1	2	Wissahickon.....	74	43	101.7	14.1	8.7	1900	do.....	Philadelphia, Pa....	Sallo Houston Henry.
134800	KODP	St. s.	1	2	Empress.....	60	54	84.0	13.7	8.2	1900	Bristol, R. I.....	New York, N. Y....	T. H. Wheeler.
93052	KODT	St. s.	1	2	Monsoon.....	18	16	49.7	14.7	4.0	1900	Brookly, N. Y....	Norfolk, Va.....	T. Wilham Jones.
107301	KQFD	St. s.	1	0	Aunt Polly.....	200	150	145.5	15.0	6.0	1900	Brooklyn, N. Y....	Greenport, N. Y....	Warren Gillette.
141058	KQFJ	Ga. s.	1	2	Laurus.....	28	20	55.1	15.5	7.7	1900	do.....	Philadelphia, Pa....	Henry G. Bryant.
127452	KQFV	St. s.	1	2	Cape Cod.....	557	355	151.0	32.1	12.5	1900	Essex, Mass.....	New York, N. Y....	George R. West.
86540	KQMF	St. s.	1	2	GENESEE.....	212	171	119.0	27.7	13.7	1900	Elizabet, N. J.....	Rochester, N. Y....	Jas. S. Watson.
93104	KQNM	Ga. s.	1	2	Mermald.....	30	28	50.0	16.4	7.1	1901	City Island, N. Y....	New York, N. Y....	Arthur J. Inderleden.
107023	KQPO	St. s.	1	2	ALVINA.....	520	318	180.5	25.0	10.0	1901	Wilmington, Del....	Duluth, Minn.....	Thomas F. Cole.
111312	KQPT	Ga. s.	1	2	Rosina.....	20	27	51.0	17.4	0.6	1900	Nahant, Mass.....	New York, N. Y....	H. L. Laughar.
127517	KQRV	Ga. s.	1	2	Mindoro.....	44	38	51.9	17.0	8.1	1900	New York, N. Y....	Balem, Mass.....	John S. Curtis.
185407	KQRW	Ga. s.	1	2	Fedeima.....	65	01	81.8	20.4	9.7	1901	Brooklyn, N. Y....	Boston, Mass.....	John Candlor Cobb.
93127	KQST	St. s.	2	2	MAY.....	052	369	207.0	27.8	17.0	1891	Troon, Scotland....	Nowark, N. J.....	Walter P. Bliss.
100720	KQTH	St. s.	1	2	IRENE.....	108	113	143.4	18.0	10.0	1901	New York, N. Y....	New York, N. Y....	Alfred P. Lasher.
117035	KQTI	Ga. s.	1	2	Bonaca.....	05	01	81.8	20.4	9.7	1901	Brooklyn, N. Y....	Bridgeport, Conn....	Archibald McNeill.
130896	KQVI	Ga. s.	1	2	Edna.....	63	40	69.3	19.5	0.2	1900	Elizabet, N. J.....	Ban Francisco, Cal.	John Barneson.
127541	KQVJ	Ga. s.	1	2	Cachalot.....	41	37	49.2	17.0	8.8	1899	Tottenville, N. Y....	Boston, Mass.....	Herbert H. White.
93152	KQVQ	Sch.	1	2	MURIEL.....	72	72	83.6	20.4	11.5	1901	Shoakers Island, N. Y.	New York, N. Y....	Charles Saulters.
101887	KQWP	Ga. s.	1	2	Oornlak.....	42	37	52.0	16.0	7.9	1901	New York, N. Y....	Balem, Mass.....	John C. Phillips.
127640	KQWR	Sch.	1	2	Montaka.....	26	23	60.2	15.4	0.7	1901	East Boston, Mass....	Boston, Mass.....	Charles L. Eaton.
121101	KQBP	Ga. s.	1	0	Kyrlark.....	10	10	61.0	10.2	5.2	1901	New York, N. Y....	New York, N. Y....	W. M. Pratt.
111353	KRIS	St. s.	1	2	WACONDAH.....	100	129	153.5	17.4	11.2	1901	do.....	Boston, Mass.....	Charles Hayden.
107064	KROT	St. s.	2	2	WANDERER.....	302	194	178.4	24.1	15.0	1897	Loth, Scotland....	Newport, R. I.....	H. A. C. Taylor.
107064	KRDI	Ga. s.	1	2	Alcatorda.....	22	21	41.1	15.0	5.5	1901	Bayonne, N. J.....	Philadelphia, Pa....	J. N. Gratz.
28147	KRID	Sch.	1	2	Zuhrah.....	60	42	68.2	19.2	8.2	1901	Boston, Mass.....	New York, N. Y....	Henry Doscher.
117077	KRIDT	Slp.	1	1	Mohlon.....	10	10	40.0	11.5	0.2	1901	do.....	Boston, Mass.....	Frank C. Richardson.
93063	KRIDV	Slp.	1	1	Marchioness.....	31	25	54.0	15.0	6.0	1900	do.....	Boston, Mass.....	John P. Crozer.
107691	KRIF	St. s.	1	0	Arrow.....	82	56	128.8	12.8	8.5	1901	Bristol, R. I.....	New York, N. Y....	Henry W. Williams.
86570	KRIM	Ga. s.	1	2	Genoylove.....	22	20	40.4	14.1	0.0	1901	Monument Beach, Mass.	do.....	Proderio B. Kellogg.
93230	KRMJ	St. s.	1	2	KLOYAWAH.....	83	50	60.7	16.6	7.7	1900	New York, N. Y....	Washington, D. C....	Edson Bradley.
145740	KRMJ	St. s.	1	2	OSPREY.....	49	33	77.0	14.1	7.3	1897	Nowburgh, N. Y....	Philadelphia, Pa....	Charlton Yarnall.
145917	KRMQ	St. s.	1	2	Reposo II.....	157	110	126.8	17.1	9.0	1902	Greenport, N. Y....	New York, N. Y....	M. G. W. Black.
107721	KRMQ	Sch.	1	2	Shawmut.....	28	24	59.4	16.0	7.6	1902	South Boston, Mass	Boston, Mass.....	Arthur W. Chesterton.
20635	KRMT	St. s.	1	2	Florence.....	104	71	107.0	18.2	12.0	1902	Bristol, R. I.....	New York, N. Y....	Alphonso H. Alker.
93241	KRMV	Ga. s.	1	0	Sleeta.....	44	39	67.1	15.0	3.3	1900	Croton, N. Y.....	Hurlington, Vt.....	Eugene K. Smith.
111395	KRMW	St. s.	1	2	Romam.....	89	01	82.7	17.2	8.1	1902	Bristol, R. I.....	Apalachicola, Fla..	T. H. Houlges.
100758	KRNJ	St. s.	1	2	Isis.....	377	250	180.4	24.8	13.5	1902	Nowburgh, N. Y....	Boston, Mass.....	W. S. Spaulding.
96601	KRNP	St. s.	1	2	HELLNITA.....	304	207	161.0	22.3	12.0	1902	New York, N. Y....	New York, N. Y....	Frank J. Gould.
127052	KRNB	Sch.	1	2	CHIANTICEER.....	43	38	67.0	17.0	8.1	1901	East Boothbay, Me.	Philadelphia, Pa....	El Kirk Price.
127644	KRQB	Ga. s.	1	2	YACON.....	108	97	97.0	22.1	11.9	1902	New York, N. Y....	Boston, Mass.....	Ezra O. Pithon.
93261	KRQF	Ga. s.	1	2	Robin.....	49	45	73.8	18.3	8.6	1902	do.....	do.....	Norman H. White.
161207	KRQF	Ga. s.	1	2	Keewaydin.....	16	14	44.2	11.0	4.2	1902	Olenwood, N. Y....	New York, N. Y....	George Cohn.
81813	KRQM	Ga. s.	1	2	Engadino.....	28	26	60.1	12.4	4.2	1901	Astoria, N. Y.....	Wilmington, Del....	C. Herman Elsenmon-ger.
111412	KRON	St. s.	2	2	Mirvana.....	530	367	195.0	27.2	15.0	1902	Port Richmond, N. Y.	Providence, R. I....	Nelson W. Aldrich.
127650	KRQD	Sch.	1	2	Cyrot.....	20	20	58.1	16.0	7.7	1902	Boston, Mass.....	New York, N. Y....	William F. S. Hart.
117150	KRIS	St. s.	1	2	Balthin.....	106	02	111.1	16.6	10.2	1902	do.....	Chicago, Ill.....	R. Hall McCormick.
117133	KRISW	Ga. s.	1	1	Sibly.....	27	26	60.5	15.5	5.7	1902	Port Jefferson, N. Y.	Hartford, Conn....	Geo. G. Williams.
161125	KRITD	St. s.	1	2	KIMMET.....	146	71	117.0	18.5	11.0	1899	Wilmington, Del....	New York, N. Y....	Doris Graham Bab-cock.
107767	KRVI	St. s.	1	2	ARIADNE.....	240	164	110.0	20.0	10.0	1902	do.....	do.....	James Laughlin, Jr.
96834	KRVI	St. s.	1	2	KAJERUNA.....	147	100	131.2	17.0	10.3	1902	Brooklyn, N. Y....	do.....	Clinton W. Kinsella.
161213	KRVP	Ga. s.	1	2	Katherine.....	25	17	56.0	14.3	0.2	1902	Fall River, Mass....	Boston, Mass.....	Frank Burgess.
130690	KRVB	St. s.	1	2	YACON.....	527	190	168.0	28.2	16.7	1898	Kinghorn, Scotland	New York, N. Y....	Henry Clay Pierce.
107784	KRVJ	St. s.	1	2	AZETA.....	703	519	230.0	28.1	16.4	1902	Port Richmond, N. Y.	do.....	Vincent Astor.
96624	KRVJ	Ga. s.	1	2	Grace II.....	120	120	108.5	25.2	11.0	1902	Elizabet, N. J.....	Boston, Mass.....	A. C. Harrago.
96633	KRVW	St. s.	1	2	Helenia.....	04	73	110.0	17.2	10.4	1902	South Brewer, Mo....	Bangor, Me.....	Fred W. Ayer.
137630	KRWD	St. s.	1	2	ALICIA.....	174	118	128.0	19.8	10.4	1902	New York, N. Y....	Wilmington, Del....	Alfred I. Dupont.
3650	KSFO	Ga. s.	1	0	Boult.....	150	162	94.6	23.0	4.4	1902	Croton on Hudson, N. Y.	New York, N. Y....	Louis Fitzgerald, est. ol.

† Composite.

† Steel and bronze.

A LIST OF YACHTS, ARRANGED IN THE ORDER OF SIGNAL LETTERS—Continued.

[Steel vessels in SMALL CAPITALS, Iron vessels in Italics.]

Official No.	Signal letters.	Rig.	Decks.	Masts.	Name of yacht.	Gross tonnage.	Net tonnage.	Length.	Breadth.	Depth.	When built.	Where built.	Home port (where permanent document issues).	Name of owner.
127721	KSFV	St. s.	1	2	Corinthia	54	36	80.1	10.0	6.6	1903	New York, N. Y.	New York, N. Y.	Frederic Conde.
127727	KSOD	St. s.	1	2	Cherokee	82	66	102.2	15.6	8.6	1903do.....do.....	Emma B. Kennedy.
81852	KBGR	St. s.	1	2	Wana	88	60	113.0	15.6	9.4	1903	Bristol, R. I.	Cape Vincent, N. Y.	George O. Sherman.
161038	KBIB	Ga. s.	1	2	Wayfarer	40	33	70.7	16.6	8.7	1903	Boston, Mass.	Boston, Mass.	Charles L. Harding.
161041	KBHF	Ga. s.	1	2	Vesta	21	19	44.0	14.2	6.0	1903	Baltimore, Md.	New York, N. Y.	Frank W. McAllister.
161030	KBHQ	St. s.	1	0	Mendon	70	47	110.0	14.0	7.3	1903do.....	New York, N. Y.	William D. Guthrie.
131005	KBHT	St. s.	1	0	Flyer	50	34	110.4	12.2	7.0	1903do.....	Newport, R. I.	Joseph E. Fletcher.
127740	KBHW	Sch.	1	2	Crusader II.	66	66	83.1	20.1	8.0	1903do.....	New London, Conn.	Edwin Palmer.
150994	KSJG	St. s.	1	2	Parthenia	141	60	114.0	17.8	8.8	1903	Bristol, R. I.	New Bedford, Mass.	Harry E. Converse.
107834	KSJR	St. s.	1	2	ARIA	102	130	148.1	18.4	11.1	1903	New York, N. Y.	Bangor, Me.	Edward H. Blake.
141857	KSJT	St. s.	1	2	Legonia	126	86	114.0	18.6	9.6	1903	Baltimore, Md.	New York, N. Y.	H. D. Walbridge.
117246	KBLO	Ga. s.	1	2	Margaret	68	48	76.3	10.1	9.3	1903	Boston, Mass.	Chicago, Ill.	J. J. Corkill.
107850	KBLO	St. s.	1	2	Alice	134	91	117.1	17.6	8.6	1903	Port Richmond, N. Y.	New York, N. Y.	F. D. Underwood.
151000	KBLO	St. s.	1	1	Pellegrina	19	17	47.1	13.6	6.5	1903	Boston, Mass.	Philadelphia, Pa.	Robert Toland.
137078	KBMI	St. s.	1	1	Elsa II	99	77	100.3	18.9	9.6	1903	Port Jefferson, N. Y.	Pittsburgh, Pa.	Estate of Harriet G. Curry.
.....	KBMT	Ga. s.	2	2	KARIVA	417	149	165.0	25.0	15.0	1903	Leith, Scotland	Los Angeles, Cal.	E. L. Doherty.
101230	KBMV	Ga. s.	1	2	Kosagaas	17	16	47.0	12.0	4.8	1903	Mariners Harbor, N. Y.	New York, N. Y.	Charles H. Stoffregen.
06091	KBNQ	Slp.	1	1	Huguenot	35	35	61.1	16.1	5.2	1901	New Rochelle, N. Y.	Philadelphia, Pa.	Edward Engle.
100788	KBNJ	Sch.	1	2	INDOMAH	242	113	97.0	24.2	11.0	1903	Bristol, R. I.	New York, N. Y.	D. R. Hadna.
96004	KBNM	St. s.	1	2	CALIFORNIA	209	203	179.5	22.2	12.0	1903	Brooklyn, N. Y.	Los Angeles, Cal.	Clara Baldwin Stocker.
200010	KBNO	Ga. s.	1	1	Katherloo	28	20	47.8	13.0	5.5	1903	Jersey City, N. J.	New York, N. Y.	W. E. Elsworth.
200020	KBNT	Ga. s.	1	2	Dawn II	24	21	40.3	14.5	5.9	1903	Fall River, Mass.do.....	Eilen T. Eldor.
200030	KBNV	St. s.	1	2	CARINA	260	148	140.1	21.5	11.6	1903	South Boston, Mass.do.....	Francis S. Smithers.
200066	KBPB	Ga. s.	1	2	Adrea	99	88	93.0	24.1	8.8	1903	Baltimore, Md.do.....	John J. Deery.
200212	KBQO	Ga. s.	1	2	Nokomis	44	39	64.5	14.2	6.0	1903	Mariners Harbor, N. Y.	Charleston, S. C.	Carolina Yacht Corporation (Inc.).
200247	KBQII	Ga. s.	1	0	Molomah	53	32	76.5	12.0	7.2	1903	Boston, Mass.	Jacksonville, Fla.	Alda May Mahoney.
200287	KBQT	St. s.	1	2	ELDRUDOR	103	70	105.1	16.2	9.5	1903	City Island, N. Y.	Ruffalo, N. Y.	Spencer Kellogg Co.
200334	KBRI	St. s.	1	3	ATLANTIC	303	206	144.5	20.5	13.1	1903	Shooters Island, N. Y.	New York, N. Y.	James O. Brady.
.....	KBRO	St. s.	1	2	NORTH STAR	818	323	233.5	20.1	20.9	1903	Barrow, Englanddo.....	Cornelius Vanderbilt.
200314	KBRI	Ga. s.	1	2	Wing and Wing	16	12	45.3	9.8	7.2	1903	Newport, R. I.	Cleveland, Ohio	Warren J. Brodie.
200430	KBRI	St. s.	2	2	ROXANA	99	64	97.0	17.0	4.9	1903	Racine, Wis.	Washington, D. C.	Larz Anderson.
116981	KBRP	Boh.	1	2	Iris	32	30	54.0	20.5	4.7	1900	Bayport, N. Y.	Boston, Mass.	Henry H. Carter.
200487	KBTQ	Ga. s.	1	2	Empress	10	11	55.0	9.0	4.0	1902	Astoria, N. Y.	Bomere Point, N. J.	Peter Schwarzlauer.
200514	KBTM	Ga. s.	1	0	Ruthouse	131	109	91.0	20.4	5.0	1903	Baltimore, Md.	St. Augustine, Fla.	E. C. O. Allen.
200588	KBVO	Ga. s.	1	2	Rigonia	94	64	97.2	18.0	8.8	1904	Bristol, R. I.	Providence, R. I.	John B. Herreshoff.
200641	KBV T	St. s.	1	2	Rampant	38	36	65.0	13.6	0.0	1903	Bridgeport, Conn.	New York, N. Y.	Henry W. Eaton.
200840	KBTU	St. s.	1	2	INTREPID	350	224	135.0	28.0	17.9	1903	Newburgh, N. Y.do.....	Lloyd Phoenix.
200845	KBTU	Ga. s.	1	2	VADAMOND II	84	73	86.0	21.2	12.4	1904	Boston, Mass.do.....	S. A. Fletcher.
200845	KBTU	Ga. s.	1	0	Elizabeth	26	16	53.1	13.0	5.0	1904do.....	Marblehead, Mass.	Benjamin P. Cheney.
200887	KTCV	St. s.	1	2	MARVA	100	68	104.0	16.0	9.1	1904	New York, N. Y.	Bridgeport, Conn.	Edward Y. Weber.
127648	KTCM	Slp.	1	1	Cosnacq	16	14	43.9	12.1	7.2	1902	Boston, Mass.	New York, N. Y.	Frank H. Draper.
200903	KTCZ	Ga. s.	1	2	Palestino	68	60	82.5	21.4	9.0	1904	Port Jefferson, N. Y.	New Bedford, Mass.	Andrew G. Pierce, Jr.
200910	KTCQ	St. s.	1	1	Pawnee	75	43	91.0	14.3	9.0	1904	Boston, Mass.	Boston, Mass.	Gordon Dexter.
200918	KTCR	St. s.	1	1	VISITOR	61	36	94.3	14.1	6.0	1904do.....	New York, N. Y.	William Evans Bon-jamin.
200924	KTOV	St. s.	1	2	ANONA	140	87	117.3	17.5	10.2	1904do.....	Detroit, Mich.	J. Elizabeth Buhl.
200952	KTDII	St. s.	1	0	Bloux	55	37	102.4	11.0	5.8	1904	Bristol, R. I.	New York, N. Y.	Frederick O. Bourne.
201027	KTDQ	St. s.	1	2	CALUMET	153	87	115.9	17.5	10.3	1903	Boston, Mass.do.....	Charles G. Emery.
501085	KTFJ	St. s.	1	0	Watawga	136	107	106.0	18.5	7.7	1904	Greenport, N. Y.do.....	Frank L. Humphreys.
201109	KTFR	Ga. s.	1	0	Whiteway	49	45	54.0	16.0	4.4	1904	Tarrytown, N. Y.do.....	Frank Daniels.
201113	KTFV	Ga. s.	1	0	PALMKITO	23	17	60.2	12.5	3.0	1903	New York, N. Y.	Georgetown, S. O.	E. W. Kaminski.
201168	KTGL	Ga. s.	1	2	Dalay	40	42	69.2	18.0	6.7	1904	Toms River, N. J.	Tampa, Fla.	Joseph O. Sibloy.
201234	KTGW	Ga. s.	1	0	Via	24	19	40.0	10.8	4.8	1900	Shooters Island, N. Y.	Newbern, N. C.	A. L. Baker.
201415	KTJ S	Ga. s.	1	2	New Jersey	26	17	59.3	11.8	5.2	1903	New York, N. Y.	Somers Point, N. J.	New Jersey Fish and Game Commission.
201495	KTMW	Ga. s.	1	2	Novia	41	39	65.0	17.8	6.0	1904	Tottenville, N. Y.	St. Augustine, Fla.	W. M. Wright.
201644	KTN V	St. s.	1	1	Semiolo	170	122	107.7	21.0	7.1	1901	Mariners Harbor, N. Y.	New York, N. Y.	H. C. Phillips.
126049	KTPI	Ga. s.	1	1	Chiquita	17	11	44.2	13.7	7.4	1888	Boston, Mass.do.....	Stirling Winpapaw.
21670	KTPM	Ga. s.	1	0	Stalwart	27	23	61.8	10.4	0.8	1853	New York, N. Y.do.....	Max Tradelux.
200643	KTPB	St. s.	1	2	NARADA	505	260	201.3	27.2	13.4	1889	Leith, Scotland	Baltimore, Md.	Henry Walters.
95870	KTPO	St. s.	1	2	Thendara	68	20	85.9	15.0	8.3	1880	Boston, Mass.	Marblehead, Mass.	King Upton.
.....	KTPD	St. s.	1	1	TARRANTIA	123	83	152.7	15.3	8.8	1902	London, England	New York, N. Y.	Wm. K. Vanderhill.
201700	KTPJ	Ga. s.	1	0	NORONIA	323	304	119.8	22.1	8.2	1901	Newburgh, N. Y.do.....	Hugh D. Auchincloss.
201712	KTPV	Ga. s.	1	2	Adroit	32	22	67.3	12.0	5.3	1903	New York, N. Y.do.....	Frederick W. White.
201727	KTPW	Ga. s.	1	2	Yuma	19	11	45.0	13.0	3.2	1904	Miami, Fla.	Key West, Fla.	James S. Thompson.
.....	KTRG	St. s.	1	2	EMELINE	497	174	175.3	24.1	15.0	1838	Troon, Scotland	New York, N. Y.	Robert Graves.
201777	KTRD	St. s.	1	2	LEVANTER	131	89	115.0	17.0	9.9	1905	New York, N. Y.	Rochester, N. Y.	Charles M. Everett.

† Composite.

A LIST OF YACHTS, ARRANGED IN THE ORDER OF SIGNAL LETTERS—Continued.

(Steel vessels in SMALL CAPITALS, iron vessels in *italics*.)

Official No.	Signal letters.	Rig.	Decks.	Masts.	Name of yacht.	Gross tonnage.	Net tonnage.	Length.	Breadth.	Depth.	W. h. e. n. built.	Where built.	Home port (where permanent document issues).	Name of owner.
200177	KTRJ	St. s.	1	0	Mermald	34	23	82.7	10.6	7.0	1903	Bristol, R. I.	New York, N. Y.	J. Pierpont Morgan, Jr.
81273	KTRL	Ga. s.	1	2	Wayward	40	35	60.8	15.0	11.0	1890	South Boston, Mass.	do.	Charles H. B. Spencer.
201963	KTVD	Slp.	1	1	Doris	41	28	61.2	15.1	10.0	1905	Bristol, R. I.	Boston, Mass.	Charles E. Hellier.
202024	KT VII	Ga. s.	1	2	Venona	28	28	53.4	15.0	10.1	1905	New York, N. Y.	Providence, R. I.	James F. MacCall.
201959	KT VJ	Sch.	1	0	ELMINA	135	120	103.5	25.0	14.7	1905	South Boston, Mass.	New Haven, Conn.	Fredk. F. Brewster.
201877	KTVM	Ga. s.	1	0	Alsbe	20	15	61.0	13.0	5.0	1905	New York, N. Y.	New York, N. Y.	George R. Branson.
201840	KTVN	Sch.	1	2	Black Hawk	27	21	43.2	14.8	8.3	1905	New York, N. Y.	Boston, Mass.	Lucy H. Grandon.
202123	KT VS	St. s.	1	2	Linta	78	53	91.4	17.5	8.7	1905	New York, N. Y.	New York, N. Y.	Walther Lutigen.
202179	KTWG	Ga. s.	1	0	Agawam	50	43	62.9	19.3	7.9	1905	do.	Rochester, N. Y.	J. R. White.
202204	KTWH	Ga. s.	1	0	Cactus II	25	22	57.6	10.0	5.5	1905	Long Island City, N. Y.	New York, N. Y.	George C. Tillyou.
202228	KTWL	Ga. s.	1	0	Bon Temps	17	12	50.2	9.0	6.0	1905	Boston, Mass.	Key West, Fla.	Bruce Haldeman.
202230	KTWN	Ga. s.	1	0	Augusta II	31	26	70.8	11.7	6.1	1903	New York, N. Y.	New York, N. Y.	M. Augusta Mills.
81651	KTWR	Ga. s.	1	2	Water Nymph	38	20	69.0	12.0	6.4	1899	Baltimore, Md.	Baltimore, Md.	R. P. Dobson.
202248	KTWS	Ga. s.	1	0	Sweetheart	30	20	57.0	12.0	6.2	1905	New York, N. Y.	Philadelphia, Pa.	H. P. Sainers.
202306	KVBF	Ga. s.	1	2	INVADER	155	141	112.7	25.0	13.5	1905	Boston, Mass.	Chicago, Ill.	John Borden.
202318	KVBH	Ga. s.	1	2	Bethphedess	101	100	95.0	22.3	11.8	1905	Essex, Mass.	Philadelphia, Pa.	Samuel F. Houston.
202359	KVBI	Ga. s.	1	2	Perly	55	55	64.0	18.8	9.3	1905	Tottenville, N. Y.	do.	Boles Ponrose.
202414	KVBF	St. s.	1	2	VENETIA	585	220	190.5	27.1	15.9	1905	Loth, Scotland	San Francisco, Cal.	John D. Spreckels.
202442	KVBG	St. s.	1	0	CRABEYE	99	07	128.5	13.8	7.7	1905	Boston, Mass.	Boston, Mass.	W. H. Ames.
202460	KVBH	Ga. s.	1	0	Gambolier	20	17	53.8	11.4	6.0	1905	New York, N. Y.	New York, N. Y.	Augustus Smith.
202460	KVBH	Ga. s.	1	0	Omco	18	18	42.0	10.0	3.5	1905	Shady Side, Md.	Philadelphia, Pa.	George Barrie, Jr.
202585	KVBC	St. s.	1	2	Sea Urchin	49	33	55.8	15.4	7.8	1905	Bristol, R. I.	do.	Robert M. Kiddie.
202770	KVFO	Ga. s.	1	0	Bostonian	53	46	74.7	13.0	5.9	1900	New York, N. Y.	New York, N. Y.	Elizabeth Ogden Wood.
202700	KVFE	Ga. s.	1	2	Sarinar	72	05	70.4	18.4	7.2	1900	do.	do.	John S. Loomis.
202700	KVFN	St. s.	1	2	ALCEPO	983	388	238.0	31.0	18.7	1895	Glasgow, Scotland.	Philadelphia, Pa.	Geo. W. Childs Drexel.
201104	KVFT	St. s.	1	2	CAPITOLA	123	83	137.6	19.5	9.7	1904	Toledo, Ohio	Port Huron, Mich.	H. T. Wlokes.
201870	KVGB	Ga. s.	1	2	Zeland	47	25	79.7	13.0	6.7	1905	Boston, Mass.	Houston, Tex.	H. Baldwin Rice.
202870	KVGII	St. s.	1	2	ONWARD	167	100	128.0	17.4	11.1	1900	New York, N. Y.	New Orleans, La.	Sylvester W. Labrot.
202887	KVGI	Ga. s.	1	0	As You Like It	23	19	55.0	10.9	5.3	1900	do.	New York, N. Y.	Cortez Oil Corp'n.
202887	KVGM	St. s.	1	2	CHRISTABEL	248	102	150.0	22.8	14.4	1893	Glasgow, Scotland.	Bridgeport, Conn.	Walton Ferguson, Sr.
202887	KVGN	St. s.	1	0	Shipaki	33	22	57.8	10.3	6.0	1906	Bristol, R. I.	New York, N. Y.	Henry P. Davison.
202916	KVGP	Ga. s.	1	1	Owyhee	39	32	60.0	14.2	5.8	1900	Long Island City, N. Y.	do.	C. E. Berner.
202917	KVGO	Ga. s.	1	2	Trinulo	31	27	60.1	14.2	0.2	1900	do.	do.	Morrill Goddard.
202991	KVHO	Sch.	1	2	Idalia	34	31	59.1	10.0	8.3	1900	Boston, Mass.	do.	Joseph D. Morrill.
202993	KVID	Sch.	1	2	Dervish	49	43	65.6	18.0	10.4	1900	do.	do.	John W. Bird.
203007	KVIH	Ga. s.	1	2	WAYFARER	1,007	396	255.3	32.7	19.0	1904	Troon, Scotland	do.	Alfred G. Vanderbilt.
203021	KVIH	Ga. s.	1	2	Gertrude	49	43	64.7	19.0	7.1	1900	Boston, Mass.	Philadelphia, Pa.	Bernard D'poh.
203021	KVIH	Ga. s.	1	2	Tigriss	24	23	45.9	15.2	5.8	1905	Bridgeport, Conn.	New York, N. Y.	B. B. Bradley.
202170	KVIHQ	Ga. s.	1	2	Tarpon	20	17	43.3	16.1	6.0	1905	Boston, Mass.	Boston, Mass.	T. W. Thacher.
203044	KVIHS	Ga. s.	1	2	Daisy	85	78	85.7	10.0	7.2	1900	New Rochelle, N. Y.	New Orleans, La.	Conservation Commission of Louisiana.
203055	KVIHW	Ga. s.	1	2	Marlette	50	45	77.1	18.5	9.8	1900	Gloucester, Mass.	Boston, Mass.	Jacob F. Brown.
203062	KVJO	Ga. s.	1	2	Ariel	42	38	68.4	14.0	6.4	1905	Norwich, Conn.	Philadelphia, Pa.	Anna Wharton.
203078	KVJN	Sch.	1	2	Virginia	32	42	66.0	18.0	6.8	1906	Bristol, R. I.	Omaha, Neb.	L. P. Crowfoot.
15540	KVJM	Ga. s.	1	2	Onawa	17	16	42.3	14.2	0.1	1902	Bayonne, N. J.	New York, N. Y.	O. M. Mendenhall.
203104	KVJN	Ga. s.	1	2	SAVARONA	116	102	67.2	23.0	12.2	1900	Boston, Mass.	Philadelphia, Pa.	O. H. Clark, Jr.
141688	KVJQ	Sch.	1	2	La Paloma	26	20	42.0	15.5	0.1	1894	San Francisco, Cal.	Honolulu, Hawaii	O. W. Macfarlane.
203117	KVJB	Ga. s.	1	0	Needle	28	18	54.0	10.0	5.7	1900	Boston, Mass.	Boston, Mass.	George L. Batchelder.
203087	KVJT	Ga. s.	1	2	Alma	39	26	58.0	14.2	4.0	1900	Port Jefferson, N. Y.	New York, N. Y.	Henry H. M. Cook.
203148	KVJL	St. s.	1	2	EMROSE	198	134	140.4	21.0	13.3	1900	Wilmington, Del.	do.	Andrew W. Rose.
203150	KVJD	Ga. s.	1	0	Collin B II	32	25	64.4	12.0	5.7	1900	New York, N. Y.	Philadelphia, Pa.	James O. Brown.
203165	KVIF	Sch.	1	2	QUEEN	100	97	92.0	24.8	15.1	1900	Bristol, R. I.	do.	E. Walter Clark.
203130	KVIO	Ga. s.	1	2	Onawa II	121	97	83.8	23.0	4.8	1900	Greenwich, Conn.	New York, N. Y.	John H. Wichart.
203103	KVIH	Sch.	1	2	Thormina	62	56	78.7	19.0	10.2	1900	Boston, Mass.	Boston, Mass.	Wm. B. Eaton.
203178	KVIJ	Ga. s.	1	2	Mac	62	58	66.7	20.2	9.2	1900	New York, N. Y.	New York, N. Y.	A. M. Hillings.
203160	KVIK	Ga. s.	1	0	Fern	24	16	63.8	10.5	5.8	1900	do.	do.	Frances Stevens.
203190	KVIJ	St. s.	1	2	Gorgyn	133	100	127.9	27.0	12.8	1900	Bank, Conn.	Los Angeles, Cal.	Thomas Thorkildsen.
203190	KVIJ	St. s.	1	2	Gorgyn	103	70	120.0	17.5	6.0	1895	Detroit, Mich.	New York, N. Y.	M. B. Mills.
203202	KVMB	Ga. s.	1	1	Katrina II	24	10	55.5	11.2	6.0	1900	Bayonne, N. J.	do.	George M. Boardman.
203232	KVMJ	Ga. s.	1	0	Reynaul	22	17	53.7	11.2	4.0	1900	do.	do.	W. J. Pierpont.
203108	KVMR	Ga. s.	1	2	Palatno	03	04	60.0	20.0	8.0	1900	Oaterville, Mass.	St. Louis, Mo.	Charles H. Ledlio.
203394	KVNG	St. s.	1	2	KEITON	186	100	123.4	20.0	10.7	1900	Boston, Mass.	New York, N. Y.	Roswell Eldridge.
203435	KVNO	Ga. s.	1	0	Rambler	23	21	52.5	11.2	6.8	1900	do.	Boston, Mass.	Edward Maxwell.
203403	KVPL	Ga. s.	1	0	Ethelea	25	17	60.0	10.0	0.5	1900	do.	do.	Edward Maxwell.
203614	KVFN	Ga. s.	1	1	Eleonora IV	32	27	54.0	14.1	0.0	1900	Long Island City, N. Y.	Providence, R. I.	Clford O. King.
203517	KVPO	Ga. s.	1	1	Rissara	39	31	73.5	12.0	6.0	1900	New York, N. Y.	Houston, Tex.	J. S. Honnor.
203497	KVQD	Ywl.	1	2	Lucas	32	32	57.3	15.4	7.2	1900	Gloucester, Mass.	New York, N. Y.	Charles M. Taintor.
203576	KVQF	Ga. s.	1	2	Scotlan	49	45	75.2	14.0	0.1	1900	New York, N. Y.	do.	H. H. Raymond.

† Composite.

A LIST OF YACHTS, ARRANGED IN THE ORDER OF SIGNAL LETTERS—Continued.

(Steel vessels in SMALL CAPITALS, iron vessels in *italics*.)

Official No.	Signal letters.	Rtg.	Decks.	Masts.	Name of yacht.	Gross tonnage.	Net tonnage.	Length.	Breadth.	Depth.	When built.	Where built.	Home port (where permanent document issues).	Name of owner.
								Feet.	Feet.	Feet.				
203610	KVQL	St. s.	2	2	ATALANTA.....	1,303	379	269.0	33.4	19.1	1903	Leth, Scotland.....	New York, N. Y.....	George J. Gould.
203611	KVQP	Ga. s.	1	0	Saur.....	48	29	72.8	12.5	7.2	1900	South Boston, Mass.	Gloucester, Mass.....	Alonzo Wilder Pollard.
203632	KVQR	St. s.	2	2	WATURUS.....	571	388	180.0	27.5	14.2	1900	Leth, Scotland.....	Philadelphia, Pa.....	Randal Morgan.
203633	KVRS	Sch.	1	1	Beloved Vagabond.	40	40	55.0	16.0	7.0	1903	Gulfport, Conn.....	do.....	R. W. James Kingman.
203636	KVRF	Slp.	1	2	Irondequoit.....	20	27	50.6	13.2	7.4	1903	New York, N. Y.....	Boston, Mass.....	Thomas H. Shopard.
203691	KVRQ	Ga. s.	1	2	Dacota.....	36	30	55.8	13.3	7.3	1900	Long Island City, N. Y.	Washington, D. C.....	Ralph L. Galt.
203766	KVSG	Ga. s.	1	1	Aloha.....	42	37	75.2	14.2	0.6	1906	do.....	New York, N. Y.....	F. J. Marlon.
203759	KVSH	Ga. s.	1	1	Shelia.....	47	39	59.9	17.9	7.1	1900	West Haven, Conn.	New Haven, Conn.....	Bessie Riley.
201002	KVSN	Ga. s.	1	2	Atriclella.....	25	22	46.2	16.7	0.2	1904	Quincy, Mass.....	Salem, Mass.....	W. B. P. Weeks.
203527	KVTV	St. s.	1	2	LYNDONIA.....	276	188	161.3	20.4	11.0	1907	New York, N. Y.....	Philadelphia, Pa.....	Cyrus H. K. Curtis.
203222	KVWB	Ga. s.	1	2	Paladln.....	27	22	61.5	15.0	4.0	1900	St. Augustine, Fla.	New York, N. Y.....	Alfred J. Weston.
203919	KVWG	Ga. s.	1	1	Tosca.....	34	29	61.0	12.2	5.9	1907	New York, N. Y.....	do.....	J. W. Amey.
203929	KVWM	Slp.	1	1	Irollia.....	49	30	67.8	10.8	10.3	1907	Bristol, R. I.....	Philadelphia, Pa.....	E. Walter Clark.
203965	KVWR	Slp.	1	1	Winsome.....	49	30	67.8	10.8	10.3	1907	do.....	New York, N. Y.....	Peter W. Rouss.
203967	KVWS	Ga. s.	1	0	Virginia.....	20	20	61.6	10.4	5.8	1936	City Island, N. Y.....	Ellsworth, Me.....	Thomas Searis.
203973	KVWF	St. s.	1	2	ILACVON.....	101	109	125.5	18.3	11.1	1907	New York, N. Y.....	Chicago, Ill.....	W. D. Boyce.
203981	KVWG	Sch.	1	0	Timandra.....	41	37	64.0	10.7	9.2	1907	Boston, Mass.....	Boston, Mass.....	John B. Fallon.
203929	KVWH	Ga. s.	1	0	Garuda.....	18	12	45.7	12.0	4.0	1907	New Haven, Conn.	New Haven, Conn.....	Alfred Thomas.
204048	KVWS	Ga. s.	1	2	Mischief.....	19	13	50.8	12.7	7.2	1907	Boston, Mass.....	Boston, Mass.....	Bancroft C. Davis.
204041	KVWT	Ga. s.	1	0	Idaho.....	24	23	56.3	12.0	5.5	1907	Marblehead, Mass.	Somers Point, N. J.....	Peter Shields.
204069	KVWB	Slp. s.	1	3	ALCYONE.....	420	262	155.6	39.0	17.6	1907	Boston, Mass.....	New York, N. Y.....	H. W. Putnam, Jr.
204075	KVWC	Slp. s.	1	1	Aurora.....	49	30	67.8	10.8	10.3	1907	Bristol, R. I.....	do.....	Cornelius Vanderbilt.
204083	KVCF	Ga. s.	1	2	Flamingo.....	23	21	41.3	15.2	7.2	1907	Brooklyn, N. Y.....	do.....	R. Lavenie Bigelow.
204152	KVCG	Ga. s.	1	1	Miss Demits.....	41	28	84.9	12.0	6.1	1907	New York, N. Y.....	New Haven, Conn.....	John J. Phelps.
204156	KVCR	Ga. s.	1	1	Osprey II.....	44	38	70.0	14.0	6.2	1907	Long Island City, N. Y.	New York, N. Y.....	O. R. Runyon.
204157	KVCS	Ga. s.	1	1	La Vedette.....	16	14	44.0	10.0	5.0	1907	do.....	do.....	Herbert Osborn.
204158	KVCT	Ga. s.	1	1	Miramar.....	44	28	64.4	15.0	6.1	1907	do.....	Brownsville, Texas.....	W. C. Seiple.
204159	KVQV	Ga. s.	1	1	Athca.....	25	22	51.6	12.4	5.4	1907	do.....	Detroit, Mich.....	C. Hayward Murphy.
3479	KWDO	Ga. s.	1	1	Hulboon.....	19	15	44.5	14.0	8.8	1889	do.....	Portland, Me.....	Ethel M. Sweet.
107175	KWDF	Ga. s.	1	2	Aurora.....	69	62	69.0	20.0	15.0	1895	Wilmington, Del.	Wilmington, Del.....	Wm. L. Baum.
204104	KWDJ	Slp. s.	1	1	Avenge.....	34	21	58.0	14.3	9.1	1907	Bristol, R. I.....	Boston, Mass.....	Charles K. Cummings.
204200	KWDV	Ga. s.	1	0	JOYANCE.....	119	80	134.3	16.0	8.2	1907	New York, N. Y.....	New York, N. Y.....	Wm. Hamlin Childs.
204272	KWFO	Ga. s.	1	2	Nootka.....	17	12	39.0	13.6	5.8	1907	Winslow, Wash.	Seattle, Wash.....	Frank J. Pratt, Jr.
204231	KWFJ	Ga. s.	1	0	Kwasind.....	33	28	57.5	12.5	5.2	1900	Philadelphia, Pa.....	Southwest Harbor, Me.	Wm. S. Grant, Jr.
204323	KWFQ	Ga. s.	1	0	San Toy II.....	35	29	69.7	13.4	0.5	1907	New York, N. Y.....	New York, N. Y.....	Charles E. Gantler.
204324	KWFR	Ga. s.	1	3	Vanessa.....	102	70	115.0	22.8	6.7	1907	Solomons, Md.....	do.....	Morton R. Peck.
204325	KWFS	Ga. s.	1	2	WINWARD.....	63	54	79.3	19.5	8.7	1907	New York, N. Y.....	do.....	Henry D. Whitton.
204387	KWGT	Ga. s.	1	0	Mavourneon.....	24	10	51.0	11.6	8.0	1907	New Haven, Conn.	Hartford, Conn.....	Frank O. Palmer.
204388	KWGL	Ga. s.	1	2	Konah.....	58	50	72.0	20.0	6.0	1907	West Haven, Conn.	Key West, Fla.....	W. J. Huffstetter.
204420	KWGM	Ga. s.	1	2	Brdladnir.....	76	55	90.0	15.8	6.0	1907	Wilmington, Cal.	Los Angeles, Cal.....	Frank A. Garbutt.
204010	KWIB	Slp.	1	1	Neith.....	21	13	40.0	10.7	8.2	1907	Bristol, R. I.....	Southwest Harbor, Me.	E. K. Dunham.
204483	KWIG	Ga. s.	1	1	Metabee.....	20	19	58.0	12.0	5.5	1907	Port Washington, N. Y.	Rochester, N. Y.....	Theodore De Cue Palmer.
204490	KWIH	Ga. s.	1	0	Vonturo.....	48	28	71.5	13.1	7.0	1907	South Boston, Mass.	Rockport, Me.....	Sarah G. Silsbee.
204607	KWIJ	Ga. s.	1	1	Wayfarer.....	23	19	48.4	12.2	5.5	1907	Boston, Mass.....	St. Augustine, Fla.....	A. W. Brown.
204622	KWJD	St. s.	1	0	ADROIT.....	147	100	138.8	15.5	10.3	1907	New York, N. Y.....	New York, N. Y.....	Alfred G. Vanderbilt.
3817	KWJP	Sch.	1	2	Elizabeth.....	16	16	41.0	13.7	5.0	1899	Gloucester, Mass.....	New Haven, Conn.....	Edward P. Morris.
204858	KWMO	Ga. s.	1	2	Halda.....	112	104	83.0	24.0	10.5	1908	New York, N. Y.....	Cincinnati, Ohio.....	Max O. Fiolechmann.
205004	KWNO	Ga. s.	1	1	Allegro.....	191	130	156.4	20.1	12.4	1908	Essington, Pa.....	Philadelphia, Pa.....	James Elverson, Jr.
204960	KWNP	Ga. s.	1	2	Raco.....	46	40	65.7	15.0	6.3	1908	New York, N. Y.....	New York, N. Y.....	William Schall, Jr.
106381	KWNT	St. s.	1	2	INALIA.....	201	111	151.0	20.0	11.2	1899	Chester, Pa.....	do.....	W. D. Hoxie.
203404	KWPG	Ga. s.	1	0	Ganoga.....	19	16	48.7	11.8	6.2	1900	Long Island City, N. Y.	do.....	Ralph Wurts-Dundas.
205115	KWPH	Ga. s.	1	2	Jemima F. III.....	149	133	98.8	21.0	8.1	1908	New York, N. Y.....	do.....	Charles H. Fletcher.
205317	KWPQ	St. s.	3	3	ARJENA.....	477	267	169.0	27.3	14.5	1907	Dundee, Scotland.....	Boston, Mass.....	Ralph E. Towle.
205330	KWQH	Ga. s.	1	0	Shafia.....	63	42	84.8	15.4	7.0	1908	Boston, Mass.....	Boothbay, Me.....	Gerrardo B. Sordwell.
205358	KWQJ	Ga. s.	1	1	ASOB II.....	70	48	120.0	12.0	0.0	1908	New York, N. Y.....	do.....	Mulford Martin.
205494	KWQT	Ga. s.	1	0	SUZANNE.....	123	78	103.3	17.3	0.2	1908	Boston, Mass.....	Wilmington, Del.....	Edmund G. Buckner.
205684	KWRI	Ga. s.	1	0	GENTRUDE IV.....	65	44	94.5	14.1	8.0	1908	City Island, N. Y.....	New York, N. Y.....	George W. Butts.
205701	KWRL	St. s.	1	0	Pilgrim.....	18	17	43.0	11.7	5.8	1899	Boston, Mass.....	Boston, Mass.....	Farm & Trades School.
.....	KWRS	St. s.	1	2	LOLANDA.....	1,047	723	275.2	37.0	21.0	1908	Leth, Scotland.....	New London, Conn.....	Morton F. Plant.
.....	KWSH	St. s.	2	2	VANADIS.....	1,001	515	240.4	32.7	20.1	1907	Glasgow, Scotland.....	New York, N. Y.....	C. K. G. Billings.
205901	KWSP	St. s.	2	3	GUINEVERE.....	409	200	171.2	32.5	18.7	1908	Boston, Mass.....	do.....	Edgar Palmer.

† Steel and bronze.

‡ Composite.

A LIST OF YACHTS, ARRANGED IN THE ORDER OF SIGNAL LETTERS—Continued.

(Steel vessels in SMALL CAPITALS, Iron vessels in *italics*.)

Official No.	Signal letters.	Rig.	Decks.	Masts.	Name of yacht.	Gross tonnage.	Net tonnage.	Length.	Breadth.	Depth.	When built.	Where built.	Home port (where permanent document issues).	Name of owner.
205921	KWST	Ga. s.	1	0	Ziplong.....	30	20	78.0	11.2	0.3	1907	South Boston, Mass.	Philadelphia, Pa....	E. W. Clark.
213560	KWTB	St. s.	1	1	<i>CASIANA</i>	1,227	551	254.0	33.0	18.0	1908	Greenock, Scotland.	Los Angeles, Cal....	Edward L. Doheny.
205959	KWTG	Ga. s.	1	0	Tanlwha.....	85	46	104.3	15.4	8.2	1908	South Boston, Mass.	Philadelphia, Pa....	Maxwell Wyeth.
.....	KWTJ	St. s.	1	1	CAROLA IV.....	240	144	144.0	23.1	13.1	1885	Greenock, Scotland.	New York, N. Y....	Leonard Richards.
205981	KWTL	St. s.	1	2	MACHOONNE.....	195	132	120.4	19.2	10.8	1909	New York, N. Y....	Plymouth, Mass....	William L. Douglas.
213125	KWTM	St. s.	1	2	AOAWA.....	602	186	179.5	27.7	17.4	1907	Leith, Scotland....	New York, N. Y....	O. W. Harkness.
200001	KWVC	Ywl.	1	2	Polaris.....	34	24	57.0	15.3	7.3	1903	Bristol, It. I.....	Chicago, Ill.....	Jas. O. Heyworth.
200606	KWVF	Ga. s.	1	0	Saille.....	17	16	44.0	11.0	4.2	1901	Long Island City, N. Y.	New York, N. Y....	William L. Meifert.
206078	KWVH	St. s.	1	0	Enaj.....	92	70	80.0	17.5	8.2	1909	Bristol, R. I.....	New Haven, Conn.	Thomas G. Bennett.
206091	KWVN	Sch.	1	1	Marlan.....	39	34	60.5	15.0	7.7	1909	San Francisco, Cal.	San Francisco, Cal.	J. W. Van Bergen.
101857	KWVQ	Ywl.	1	1	Virgin.....	74	66	81.0	19.4	14.2	1900	Bristol, It. I.....	Philadelphia, Pa....	Robert Brnrio.
206207	LBCII	Ga. s.	1	0	Ariel.....	26	22	53.3	11.5	6.2	1909	East Greenwich, R. I.do.....	Clarence Bill.
206208	LBCII	Slp.	1	1	Kalliga.....	27	18	49.0	13.0	8.5	1909	Bristol, R. I.....	Boston, Mass....	W. Cameron Forbes.
206231	LBCM	Ga. s.	2	2	Lotus.....	130	88	85.0	18.3	4.2	1909	Seattle, Wash....	Seattle, Wash....	Maurice M. Loken.
206235	LBCN	Sch.	1	2	Shlyessa IV.....	53	43	73.5	18.0	9.0	1909	Boston, Mass....	Boston, Mass....	Alfred Douglas.
136385	LBCS	St. s.	1	2	EL PRIMERO.....	102	73	111.5	17.8	8.0	1893	San Francisco, Cal.	Tacoma, Wash....	S. A. Perkins.
206292	LBCU	Ga. s.	1	1	Polly.....	28	24	53.4	11.0	5.3	1909	New York, N. Y....	Boston, Mass....	William T. Rich.
206293	LBOV	Ga. s.	1	2	Kilkenny.....	52	45	79.4	14.4	6.0	1909do.....	Philadelphia, Pa....	Thomas Roberts, Jr.
.....	LBOV	St. s.	1	2	CORONA.....	304	133	160.5	23.1	12.4	1905	Loth, Scotland....	New York, N. Y....	Honry A. Laughlin.
206317	LBDG	Ga. s.	1	1	Sea Gill.....	26	20	58.2	12.4	5.4	1909	Greenport, N. Y.	Philadelphia, Pa....	August B. Loob.
206318	LBDG	Ga. s.	1	1	Insep.....	20	20	58.2	12.4	5.4	1909do.....	Cincinnati, Ohio....	W. Cooper Procter.
111331	LBDG	Slp.	1	1	Sakuntala.....	17	15	44.8	12.3	6.6	1901	South Boston, Mass.	Boston, Mass....	Edenizer G. Young.
206294	LBDH	Ga. s.	1	0	Nomis.....	18	12	44.5	10.1	5.3	1909	Camden, N. J.....	Philadelphia, Pa....	J. G. N. Whitaker.
206313	LBDN	Ga. s.	1	2	Syracuse.....	30	24	74.2	12.4	7.2	1909	Osterville, Mass.	New York, N. Y....	Louis Herzog.
206390	LBDQ	St. s.	1	2	Compalero.....	129	88	85.7	14.0	7.0	1909	Wilmington, Cal.	Los Angeles, Cal....	William Hanning.
301209	LDDR	Ga. s.	1	0	Stroller.....	46	39	62.5	16.0	4.2	1904	Baltimore, Md....	New York, N. Y....	Andrew Crawford.
204451	LDBS	Ga. s.	1	0	Queen Mab.....	20	17	51.3	11.3	6.7	1909	New York, N. Y....	Bridgeport, Conn.	Irving E. Raymond.
206503	LBDV	Ga. s.	1	2	Monaloe.....	104	60	115.2	15.8	9.8	1909	Boston, Mass....	Chicago, Ill.....	Chauncey B. Norland.
206530	LBDV	Ga. s.	1	2	Carnegie.....	323	246	135.0	32.2	11.8	1909	Brooklyn, N. Y....	Washington, D. C.	Carnegie Institution.
206548	LBFQ	Ga. s.	1	0	Kanisid.....	61	42	86.8	17.3	7.7	1909	Long Branch, N. J.	Baltimore, Md....	Louis Kann.
206562	LBFJ	St. s.	1	2	Vikina.....	239	154	151.5	23.0	12.5	1909	Wilmington, Del.	New York, N. Y....	George F. Baker, Jr.
160945	LBFII	Ga. s.	1	0	Fantana.....	27	16	58.7	11.0	5.0	1902	Boston, Mass....	Baltimore, Md....	W. Bernard Duko.
203050	LBFJ	Ga. s.	1	2	Oleone.....	20	18	44.0	14.0	6.0	1904	East Boothbay, Me.	New York, N. Y....	W. D. Baker.
206424	LBFN	Slp.	1	1	Oleona.....	32	32	59.4	15.5	7.1	1902	City Island, N. Y.do.....	George Hullock.
206627	LBFQ	St. s.	1	2	LEGONIA II.....	244	119	140.4	21.5	13.3	1909	Wilmington, Del.	Baltimore, Md....	William B. Hurst.
206428	LBFQ	Ga. s.	1	2	Mohawk.....	20	20	46.9	11.0	5.2	1903	Baltimore, Md....	Washington, D. C.	R. E. Barry.
206653	LBFV	Ywl.	1	2	Eau-Follet.....	24	22	43.0	14.8	0.1	1909	New York, N. Y....	New York, N. Y....	William H. Simonson.
206605	LBOQ	Ga. s.	1	2	Thais.....	23	19	54.5	11.2	6.0	1909	Lynn, Mass....do.....	Edward M. Itagar.
128891	LBMG	Ga. s.	1	2	Celeste.....	41	38	74.3	18.0	6.7	1892	Prince George County, Va.	Baltimore, Md....	Gerald Hill.
206966	LBGW	Ga. s.	1	1	Vencedor.....	90	50	83.2	16.9	7.4	1909	Boston, Mass....	Louisville, Ky....	Lawrence Jones.
206900	LBIJ	Ga. s.	1	1	Igloo.....	48	32	77.1	14.0	0.3	1909	Dayonne, N. J....	Baltimore, Md....	A. W. Thompson.
207107	LBIK	Slp.	1	1	Shimma.....	34	21	58.0	14.3	9.1	1910	Bristol, R. I.....	Boston, Mass....	R. T. Polne, 2d.
207207	LBIJ	Ga. s.	1	2	Iris.....	85	73	83.5	20.0	7.8	1910	Tottenville, N. Y.	Newport, R. I....	Oluf Norman.
207271	LBIJ	Ga. s.	1	1	Free Lance.....	30	25	70.0	13.0	6.7	1910	Baltimore, Md....	Baltimore, Md....	Alfred C. Thompson.
207285	LBIJ	Ga. s.	1	0	Shrewsbury.....	77	41	94.4	15.0	7.7	1910	Boston, Mass....	Porth Amboy, N. J.	Uzal H. McArthur.
207300	LBIK	Ga. s.	1	2	Seafarer.....	62	42	80.1	19.0	10.0	1910	East Boothbay, Me.	San Francisco, Cal.	L. A. Norris.
207354	LBMK	Ga. s.	1	2	Sea Duok.....	83	28	77.0	14.5	7.0	1910	South Boston, Mass.	Salom, Mass....	Charles H. Tyler.
207359	LBIK	St. s.	1	0	Jule.....	44	30	63.3	14.0	7.2	1910	Boston, Mass....	Boston, Mass....	Benjamin P. Cheney.
207367	LBIK	St. s.	2	3	ALOHA.....	659	329	180.1	35.0	17.0	1910	Quincy, Mass....	New York, N. Y....	Arthur Curless James.
207371	LBIK	Ga. s.	1	0	Tellona.....	42	33	74.5	12.0	6.2	1910	Boston, Mass....do.....	J. O. Tatum.
207386	LBIK	Ga. s.	1	0	Manchono.....	29	19	60.4	12.0	6.7	1910	New York, N. Y....	Hartford, Conn.	Alk W. Stanley.
207387	LBIK	Ga. s.	1	2	MIRAMAR.....	106	72	100.5	17.1	8.5	1910do.....	Philadelphia, Pa....	Eisenhour Brothers.
207388	LBMQ	St. s.	1	0	Vitesse.....	103	70	140.0	13.5	8.7	1910do.....	New York, N. Y....	Brayton Ives.
207400	LBMF	Ga. s.	1	0	Isabella II.....	20	20	52.8	12.2	5.3	1910do.....	Somers Point, N. J.	Joseph Thompson.
207401	LBMQ	Ga. s.	1	0	The Major.....	20	22	52.1	12.2	5.1	1910do.....	Baltimore, Md....	Louis E. Lambert.
207414	LBMH	Slp.	1	1	Alce.....	17	14	47.0	12.0	7.0	1910	Boston, Mass....	Bridgeport, Conn.	Charles B. Keeler.
207423	LBMJ	Ga. s.	1	1	Kelpe II.....	20	24	55.4	13.4	5.0	1910	Nyaok, N. Y....	New York, N. Y....	Carlton M. Frankard.
207443	LBMK	Ga. s.	1	2	Loantaka.....	47	32	61.3	14.0	7.6	1910	Trenton, N. J....	Newark, N. J....	H. B. Peters.
207413	LBMF	Ga. s.	1	2	Calph.....	22	15	53.5	11.5	5.2	1910	Camden, N. J....	Philadelphia, Pa....	Marlin E. Brigham.
204206	LBMQ	Sch.	1	2	Ja Vialera.....	35	35	57.0	17.5	7.3	1907	Dockton, Wash....	Seattle, Wash....	Wm. G. Norris.
207487	LBMF	St. s.	1	1	IRENE II.....	135	91	97.3	17.0	9.4	1910	New York, N. Y....	Pittsburgh, Pa....	Alex H. Peacock.
207401	LBMV	Ga. s.	1	2	Bonheur.....	54	30	68.0	23.1	6.0	1910	Trenton, N. J....	Philadelphia, Pa....	George H. Bartol.
201768	LBNF	St. s.	2	0	Mary Anna.....	80	22	68.0	23.0	5.0	1905	Greenwich Point, N. Y.do.....	Mary Dowling Little.
207432	LBNQ	Ga. s.	1	2	Nurmah.....	59	40	60.0	19.0	7.2	1910	Boston, Mass....	New Bedford, Mass.	Harry E. Converse.
207640	LBNH	Ga. s.	1	1	Lucinda II.....	44	30	74.5	14.0	0.3	1910	Philadelphia, Pa.	Philadelphia, Pa....	John H. Bromley.
207670	LBNJ	Ga. s.	2	2	Milio K. II.....	56	51	60.0	14.0	8.8	1910	Greenwich, Conn.	New York, N. Y....	Eugene C. Clark.
207587	LBNP	Ga. s.	1	2	Kemah.....	79	54	84.0	18.0	8.7	1910	Camden, N. J....	Bridgeport, Conn.	F. E. Lewis, 2d.
207589	LBNQ	Sch.	1	2	Queen Mab.....	110	49	62.8	17.8	11.4	1910	Bristol, It. I.....	New York, N. Y....	Hendon Chubb.
207607	LBNH	Ga. s.	1	1	ALACRITY.....	63	60	111.0	18.0	9.3	1910	Wilmington, Del....do.....	Wm. A. Bradford.

† Composite.

A LIST OF YACHTS, ARRANGED IN THE ORDER OF SIGNAL LETTERS—Continued.

[Steel vessels in SMALL CAPITALS, Iron vessels in *italics*.]

Official No.	Signal letters.	Rtg.	Decks.	Masts.	Name of yacht.	Gross tonnage.	Net tonnage.	Length.	Breadth.	Depth.	W. h. e. n. built.	Where built.	Home port (where permanent document issues).	Name of owner.
211084	LDDJQ	Ga. s.	1	1	Monc.	32	26	64.2	13.4	5.0	1011	Bayhead, N. J.	Newark, N. J.	James H. Hensler.
207510	LDDJT	Ga. s.	1	1	Friendship IX.	31	18	64.5	13.2	5.6	1010	Boothbay, Me.	New York, N. Y.	A. P. Bennett.
207130	LDDJW	Ga. s.	1	1	Ertanax.	52	43	66.0	13.7	7.1	1909	Marblehead, Mass.	do.	Henry Olsay.
212053	LDDKI	Ga. s.	1	0	Astra.	94	76	92.3	22.2	10.1	1914	East Boothbay, Me.	Philadelphia, Pa.	Fredrick B. Jones.
212057	LDDKO	Ga. s.	1	0	Anna D.	16	12	40.0	9.0	5.0	1914	Atlantic City, N. J.	Somers Point, N. J.	Henry Darnell.
212108	LDDKM	Sch.	1	2	KATONIA	313	313	140.0	30.0	21.0	1914	Bristol, R. I.	New York, N. Y.	Robert E. Tod.
212143	LDDKQ	St. s.	1	2	NOKOMA	303	205	164.5	23.6	12.8	1914	Brooklyn, N. Y.	Detroit, Mich.	Horace E. Dodge.
212198	LDDKS	Ga. s.	1	0	Chionilla.	16	10	42.0	11.2	5.3	1914	Essington, Pa.	Cleveland, Ohio.	F. E. Bishop.
212167	LDDKT	Slp.	1	0	Resoluta.	00	00	01.5	21.1	12.0	1914	Bristol, R. I.	New York, N. Y.	Robert W. Emmons, 2d.
212181	LDDKV	Ga. s.	1	1	Elisa.	29	20	64.0	13.5	6.2	1914	Essington, Pa.	Philadelphia, Pa.	Frank H. Bower.
212105	LDDKW	Slp.	1	1	Defiance.	87	87	01.8	23.5	10.3	1914	Bath, Me.	do.	Edwin E. Dmagg.
212210	LDDMB	Ga. s.	1	2	FLORENCE.	109	118	131.7	20.0	9.5	1914	Neponset, Mass.	Hoston, Mass.	L. T. Peterson.
208588	LDDMC	Ga. s.	1	2	Transtent.	44	35	09.0	17.7	7.0	1911	Salisbury, Md.	Marquette, Mich.	Irma E. Stephenson.
212209	LDDMF	Ga. s.	1	1	H. F. S.	40	33	59.3	14.0	6.1	1914	Port Republic, N. J.	Philadelphia, Pa.	John D. Shibe.
127610	LDDMH	St. s.	1	2	SACHEM.	217	123	143.3	23.0	12.5	1902	Wilmington, Del.	New York, N. Y.	Manton H. Metcalf.
212313	LDDMJ	Ga. s.	1	1	Donaire.	80	59	89.8	16.0	7.7	1914	Hoston, Mass.	Rochester, N. Y.	George W. Todd.
212332	LDDMN	Ga. s.	2	0	Mherva.	55	37	73.0	14.0	8.0	1914	Stamford, Conn.	New York, N. Y.	Elizabeth O. Rowen.
212333	LDDMP	Ga. s.	1	2	Thuban.	35	23	63.1	13.1	5.9	1914	Neponset, Mass.	Greenport, N. Y.	Nathaniel Hathaway.
212310	LDDMQ	Ga. s.	1	1	Enghin.	30	23	61.1	11.3	5.7	1914	West Lynn, Mass.	Provincetown, Mass.	Richard O. Nickerson.
212300	LDDMV	St. s.	1	2	GALATHEA.	307	195	159.0	21.8	14.1	1914	Wilmington, Del.	Detroit, Mich.	E. L. Ford.
212323	LDDNG	St. s.	1	2	CAROLINE.	330	230	184.0	24.0	12.0	1911	New York, N. Y.	Toledo, Ohio.	Edward Ford.
212427	LDDNF	Ga. s.	1	0	Danna.	34	23	60.4	15.3	6.1	1914	Tottenville, N. Y.	New York, N. Y.	Daniel G. Whitlock.
212430	LDDNO	Ga. s.	1	0	Ellin.	18	14	42.0	10.0	5.5	1911	West Lynn, Mass.	Philadelphia, Pa.	Alfred W. Gibbs.
212510	LDDNJ	Ga. s.	1	0	Marilla.	41	30	63.0	13.0	6.1	1914	Greenport, N. Y.	Cleveland, Ohio.	Frank A. Davis.
212511	LDDNK	Ga. s.	1	0	Marold.	35	21	97.0	12.5	4.5	1914	Port Clinton, Ohio.	Detroit, Mich.	C. H. Willis.
212497	LDDNM	Ga. s.	1	0	Itealia.	52	35	75.8	13.6	6.3	1911	Mayonna, N. J.	New York, N. Y.	Elco Co.
212514	LDDNP	Ga. s.	1	1	Franklin.	43	29	60.7	16.4	5.4	1911	Monroe, Fla.	Jacksonville, Fla.	James Laughlin, 3d.
212530	LDDNT	Ga. s.	1	1	Discoverer.	31	21	53.0	14.0	6.0	1914	Seabeck, Wash.	Seattle, Wash.	O. F. Miller.
212827	LDDBH	Ga. s.	1	0	Colorfy.	24	16	59.0	10.3	4.3	1914	Port Clinton, Ohio.	Somers Point, N. J.	O. E. Cummings.
212901	LDDCS	Ga. s.	1	0	Croccons.	21	11	49.7	12.8	4.5	1915	do.	Toledo, Ohio.	George H. Kitcham.
209354	LDDFN	Ga. s.	1	1	Oceoo.	29	19	66.6	12.0	5.5	1911	do.	Grand Haven, Mich.	E. J. Clark.
212974	LDDFO	St. s.	2	2	OWERA	420	187	173.8	25.1	14.0	1907	Leith, Scotland.	Providence, R. I.	Peter G. Gerry.
211345	LDDFQ	Ga. s.	1	1	Indian.	92	62	92.5	16.3	7.7	1913	New York, N. Y.	New York, N. Y.	Joseph Van Vlack, Jr.
213018	LDDFH	Ga. s.	1	0	CAPTIVA	279	218	129.7	21.2	7.9	1915	do.	do.	F. B. Rollins.
213028	LDDFI	Sch.	1	1	Gaswell.	27	27	52.0	14.1	6.9	1915	Bristol, R. I.	New Bedford, Mass.	Henry I. Tiffany.
213100	LDDFW	Ga. s.	1	1	Partha.	31	24	55.0	13.2	6.0	1915	Lynn, Mass.	Marblehead, Mass.	Willoughby H. Stow-art, Jr.
213128	LDDJH	Ga. s.	1	0	PARAGON.	103	70	115.1	14.2	8.2	1915	City Island, N. Y.	Providence, R. I.	Charles I. Dayol.
213181	LDDJC	Ga. s.	1	0	Myone.	45	31	51.2	17.0	5.2	1914	Miami, Fla.	Miami, Fla.	Ralph Worthington.
203277	LDDJD	Sl. s.	1	2	Surf.	397	270	160.0	21.6	13.3	1895	Loth, Scotland.	New York, N. Y.	John H. Hamman.
213173	LDDJH	Ga. s.	1	2	Kitty A.	22	22	53.0	16.1	6.1	1900	Abolburno, Nova Scotia.	Hoston, Mass.	N. H. Howe.
213237	LDDJP	Ga. s.	1	2	Onawa.	30	24	52.5	14.4	6.0	1915	Burton, Wash.	Seattle, Wash.	O. W. Pouch.
213212	LDDJV	Ga. s.	1	1	Sea W. Sec.	26	21	51.6	13.1	5.0	1915	Bayshore, N. Y.	Patchogue, N. Y.	Chas. W. Cushman.
213207	LDDKJ	Ga. s.	1	0	Tuna III.	23	17	43.6	11.5	6.3	1915	Port Inghis, Fla.	Jacksonville, Fla.	John L. Ingles.
213289	LDDKO	Ga. s.	1	0	Raccoon.	16	7	47.0	16.1	4.0	1915	Neponset, Mass.	New London, Conn.	Chester W. Bliss.
213293	LDDKI	Ga. s.	1	2	Zahna.	75	58	79.7	26.7	9.8	1915	Hoston, Mass.	Newark, N. J.	John H. Cromwell.
213304	LDDKJ	Ga. s.	1	0	Buchmattress II.	35	24	73.3	13.9	5.7	1915	Camden, N. J.	Philadelphia, Pa.	Louis Burk.
213316	LDDKN	Ga. s.	1	2	Hegla II.	71	56	60.7	15.0	7.1	1915	Morris Heights, N. Y.	Detroit, Mich.	R. E. Olds.
213310	LDDKN	Ga. s.	1	3	SEA CALL.	467	27	170.0	33.0	17.0	1915	Hoston, Mass.	New York, N. Y.	Alex. Smith Cushman.
203331	LDDKP	Ga. s.	1	0	Akbar.	25	12	72.2	11.7	5.4	1915	Camden, N. J.	Philadelphia, Pa.	G. W. Childs Drexel.
213395	LDDKV	Ga. s.	1	2	Sweetheart.	60	35	74.6	16.0	7.6	1915	Hoston, Mass.	Kansas City, Mo.	E. H. Witte.

SIGNAL LETTERS AWARDED FROM JULY 1 TO OCT. 6, 1915.

213182	LFDH	Ga. y.	1	0	Conejo.	38	23	91.0	11.0	5.0	1915	Hoston, Mass.	New York, N. Y.	Itay A. Rainey.
213181	LFDHJ	Ga. y.	1	2	Lismore.	27	23	13.0	10.3	6.8	1915	Brooklyn, N. Y.	do.	Redmond Keresey, Jr.
213407	LFDHN	Ga. y.	1	0	Maraval.	60	37	81.0	15.4	6.6	1915	Port Jefferson, N. Y.	do.	James F. Hayes.
213412	LFDHM	Ga. y.	1	2	Jennette.	30	24	62.0	16.3	9.3	1915	East Boothbay, Me.	Hartford, Conn.	George O. Williams.
213327	LFDHB	Sl. s.	1	2	WENONAH.	200	160	143.4	22.8	12.6	1915	Hoston, Mass.	Hoston, Mass.	Geo. Lawley & Son Corp.
213535	LFDHW	Ga. y.	1	1	Nonecka.	28	22	57.5	11.9	5.0	1915	Neponset, Mass.	Burlington, Vt.	F. H. Wells.
213550	LFDHI	Ga. y.	1	0	Lady Baltimore.	37	18	76.7	13.3	6.7	1915	Camden, N. J.	Baltimore, Md.	Hall-Booley Motor Corp.
213602	LFDNY	Ga. y.	1	0	Phalena.	15	13	47.0	10.8	5.3	1915	Essington, Pa.	Philadelphia, Pa.	Canapecho Laguna Co.
213011	LFDNW	Ga. y.	1	2	Starling.	44	39	74.0	18.4	6.0	1915	Salisbury, Md.	do.	George F. Tyler.
213016	LFDPH	Ga. y.	2	1	WHILEAWAY.	421	235	160.2	21.3	9.0	1915	Philadelphia, Pa.	New York, N. Y.	H. Payne Whitney.
213023	LFDTC	Ga. y.	1	0	Lorowa.	10	17	37.0	13.3	4.0	1914	Camden, N. J.	Philadelphia, Pa.	R. D. Heaton.

† Composite.

Names, Alphabetically Arranged, and Post-Office Addresses of Managing Owners of Two or More Merchant Vessels Having Signal Letters, with Rigs, Names, and Gross Tonnages of Vessels.

A. H. Bull S. S. Co., 8-10 Bridge st., New York, N. Y.:	Alaska Packers' Assn.—Contd. KRMH, Shp. Star of Lapland... 3,381 KIPVV, Bk. Star of Peru... 1,027 KQVVT, Shp. Star of Poland... 3,288 KQQR, Shp. Star of Russia... 1,981 KQWII, Shp. Star of Scotland... 2,698 KQNB, Shp. Star of Zealand... 3,292 JVKQ, Shp. Tacoma... 1,738 KRMD, St. s. Unimak... 258	American-Hawaiian S. S. Co.— Continued. LDRR, St. s. Iowa... 0,640 KWNQ, St. s. Isthmian... 5,404 KBFP, St. s. Kansas... 7,913 LDMV, St. s. Kautokuan... 0,606 KWBO, St. s. Mexican... 8,479 LGNV, St. s. Minnesota... 0,655 KBPN, St. s. Missourian... 7,914 LCTW, St. s. Montanan... 0,619 KICFP, St. s. Nebraska... 4,408 KRNS, St. s. Nevada... 4,408 LDMK, St. s. Okloman... 0,640 KQSU, St. s. Oregonian... 5,597 LDGF, St. s. Panaman... 6,640 LDBH, St. s. Pennsylvanian... 0,619 KSHQ, St. s. Texan... 8,018 KBJP, St. s. Virginian... 7,914	Atlantic & Caribbean Steam Navigation Co. (Red D Line), 52 Wall st., New York, N. Y.:
L.C.F. St. s. Bayamon... 2,651 L.C.M. St. s. Carolyn... 3,140 KTSQ, St. s. Dorothy... 2,214 KQNS, St. s. Edith... 1,303 L.C.K. St. s. Evelyn... 3,140 L.C.H. St. s. Hilkom... 3,102 L.H.F. St. s. Jean... 3,126 L.B.N.M. St. s. Millnockot... 3,330 L.H.P.S. St. s. Ruth... 3,102 KHCFF, St. s. Ballie C. Marvill... 668	Alaska Portland Packers' Assn., 110 Yeon Bldg., Portland, Oreg.:	American-Mexican S. S. & Trad- ing Co., George W. Bremer, v. pres., San Diego, Cal.:	Atlantic and Pacific S. S. Co., Care of W. R. Grace & Co., 7 Hanover Square, Grace Bldg., New York, N. Y.:
A. S. Hughes Sons Towing & Transportation Co., 118 Walnut st., Philadelphia, Pa.:	Alaska Salmon Co., James Madison, secy., Frano, Cal.:	L.P.D.W. St. s. Ballina... 015 L.F.O.K. St. s. Benito Juarez... 693 L.C.P. St. s. Colon... 1,630	LDCC, St. s. Santa Catalina... 6,309 LDGW, St. s. Santa Cecilia... 6,309 LDCC, St. s. Santa Clara... 6,309 LCSM, St. s. Santa Cruz... 5,881
K.H.C.B. St. s. Atkins Hughes... 116 K.H.V.O. St. s. John A. Hughes... 167 K.B.T.R. St. s. John F. Lewis... 167	J.T.W.Q. St. s. Emily F. Whitney... 1,317 K.M.H. Bkn. S. O. Wilder... 604	American Towing & Lightering Co., American Bldg., Baltimore, Md.:	Atlantic Coast Lumber Corporation, 43 Broadway, New York, N. Y.:
A. W. Deade Co., San Francisco, Cal.:	Alaska Salmon Co., James Madison, secy., Frano, Cal.:	K.P.B.T. St. s. Buccaueer... 220 J.V.F.H. *Sch. Luron... 1,358 K.P.T.B. St. s. Tormentor... 220 K.B.C.F. Sch. Wabash... 1,180	K.V.R.B. St. s. Araxon... 1,450 K.V.B.C. St. s. Katohdin... 1,350
K.Q.F.F. St. s. Aemo... 410 K.H.C.N. St. s. Cleone... 223	Alaska S. S. Co., Pier No. 2, 1107 Yeon Bldg., Seattle, Wash.:	American Whaling Co., Care of N. O. Helm, Minneapolis, Minn.:	Atlantic Gulf & West Indies S. S. Line, 11 Broadway, Bowling Green, New York, N. Y.:
Alaska Barge Co., Pier 1, Seattle, Wash.:	K.D.M.L. St. s. Alajueda... 3,168 L.O.H.P. St. s. Cordova... 2,273 K.L.H.D. St. s. Dolphin... 624 K.Q.N.I. St. s. Edith... 2,369 K.B.T.P. St. s. Jefferson... 1,015 L.H.Q.M. St. s. Latoneho... 2,332 K.H.Q.A. St. s. Mariposa... 3,168 K.O.V.M. St. s. Northwestern... 3,490 K.H.P.V. St. s. Redondo... 670 K.H.F. St. s. Santa Ana... 1,659 K.V.H.D. St. s. Seaward... 3,630 K.N.H.M. St. s. Victoria... 3,672	L.C.J.B. St. s. Aberdeen... 116 L.B.W.N. St. s. Moran... 120 L.B.W.P. St. s. Patterson... 120	K.W.M.C. St. s. Altamaha... 2,667 K.V.V.P. St. s. Ocmulgee... 2,667 K.V.E.L. St. s. Ogeechee... 2,667 K.V.T.R. St. s. Abershaw... 2,667 K.V.R.C. St. s. Ballina... 2,667
J.R.D.H. *Sch. Hig Honanza... 1,301 J.R.P.L. *Sch. Palmyra... 1,299 K.H.H.F. *Sch. St. James... 1,630	Alaska Whaling Co., Care of N. O. Helm, Minneapolis, Minn.:	Andross, Nelson, 163 Stewart st., San Francisco, Cal.:	Atlantic Maritime Co., 210 State st., Boston, Mass.:
Alaska Coffee Co., 10 Main st., San Francisco, Cal.:	L.O.H.T. St. s. Kollak... 110 L.O.H.V. St. s. Unimak... 140	K.C.J.Q. Sch. Ariel... 726 K.H.P.N. Sch. Carrier Dove... 707 K.V.P.M. Sch. Hoquiam... 614 K.W.J.Q. St. s. Taloo... 751	L.B.R.W. Sch. Elk... 123 L.H.M.S. Sch. Elko... 137
K.C.F.B. Sch. Allon A... 812 K.H.N. Sch. City of Papoot... 350 K.F.C.O. Sch. Glendale... 200 J.T.Q.D. Sch. John D. Spreckels... 266 K.M.L.T. Sch. Mawecma... 453	Allen & Robinson, Box 263, Honolulu, Hawaii:	Arbuckle, John, 71 Water st., New York, N. Y.:	Atlantic Phosphate & Oil Corp., Plymton, R. I.:
Alaska Pacific S. S. Co., Portland, Me.:	K.I.Q.N. Sch. Helene... 927 K.N.S.M. Sch. Mary V. Foster... 950	K.V.T.W. St. s. Helen M. Field... 321 J.V.Q.T. St. s. North America... 280 K.T.V.O. St. s. Hoosavot... 654	K.V.M.Q. St. s. L. B. Shaw... 330 K.J.W. St. s. Walter Adams... 271
K.H.C.C. St. s. Admiral Evans... 2,393 K.H.C.F. St. s. Admiral Watson... 1,955	Alley, Raymond, 45 Commercial st., Boston, Mass.:	Associated Oil Co., 65 New Montgomery st., Sharon Bldg., San Francisco, Cal.:	Atlantic Refining Co., Philadelphia, Pa.:
Alaska Packers' Assn., 85 2d st., Mills Fargo Bldg., San Francisco, Cal.:	J.W.Q.S. Sch. Eva A. Danen- hower... 228 J.M.G.R. Sch. Flora Condon... 230	L.B.N.W. St. s. Coaling... 875 K.P.W.L. Shp. Falls of Clyde... 1,809 L.D.K.H. St. s. Frank H. Hook... 0,670 L.D.J.N. St. s. J. A. Chanslor... 4,938 K.N.P.S. Shp. Marlon Chilcott... 1,737 K.T.N.B. Sch. Monterey... 1,851 K.N.R.P. St. s. Navigator... 414 K.O.C.T. Sch. Santiago... 970 K.H.V.D. St. s. Wm. B. Porter... 4,801 L.V.T.D. St. s. Wm. F. Morrin... 4,938	K.T.N.F. St. s. Atlantio... 129 K.V.B.Q. St. s. Radiant... 81
K.R.D.M. St. s. Aitak... 116 J.R.Q.C. Shp. Bohemia... 1,033 J.R.C.M. Bkn. Centennial... 1,280 K.H.Q.T. St. s. Chilkat... 172 J.B.C. Shp. Indiana... 1,487 K.F.C.L. St. s. Jeanlo... 127 L.C.M.V. St. s. Kallak... 114 L.C.T.P. St. s. Kajak... 234 K.P.M. St. s. Kevchak... 1,063 J.B.V. Shp. Llewellyn J. Morse... 1,392 K.H.S.G. Sch. Kolha Nelson... 460 K.A.W. St. s. Kushing... 739 J.V.K. Sch. Promle... 307 K.L.J.R. Sch. Prosper... 241 J.R.N.P. Shp. Santa Clara... 1,935 K.Q.T.L. Shp. Star of Alaska... 1,892 K.P.N. Bk. Star of Chile... 1,001 K.N.T.H. Bk. Star of England... 2,123 K.P.Q.O. Bk. Star of Finland... 1,009 K.Q.O.N. Shp. Star of France... 1,706 K.P.W.H. Shp. Star of Greenland... 2,148 K.H.Q.T. Bk. Star of Holland... 2,131 K.C.Q.V. Bk. Star of Ireland... 2,161 K.P.W.J. Bk. Star of India... 1,318 K.Q.C.P. Shp. Star of Italy... 1,734	American & Cuban S. S. Line, 27 William st., New York, N. Y.:	Bachland, Ellen M., Ballard, Wash.:	Avery, James F., 67 South st., New Bedford, Mass.:
American & Cuban S. S. Line, 27 William st., New York, N. Y.:	L.D.O.F. St. s. Del Rio... 3,504 L.D.V.B. St. s. Santa Clara... 4,694	Baker Transportation Co., 29 Broadway, Columbia Bldg., New York, N. Y.:	J.R.W.L. Sch. Holton... 1,360 K.P.Q.B. Sch. Fowler... 1,204

Names, Alphabetically Arranged, and Post-Office Addresses of Managing Owners of Two or More Merchant Vessels Having Signal Letters, with Rig, Names, and Gross Tonnages of Vessels—Continued.

Baltimore & Carolina S. S. Co., 607 Union Trust Bldg., Baltimore, Md.	Billings, George E.—Continued. KSIIM, Sch. George E. Billings, 1,260 KRQC, Sch. H. K. Hall, 1,237 KMVB, Sch. Inca, 1,014 KQPJ, Bkn. James Tuff, 1,274 KMJB, Sch. John A. Campbell, 646 KPIA, Sch. Lottio Bennett, 660 KWII, Sch. Shua-Yak, 839 KJVI, Sch. W. H. Talbot, 816 KLIP, Sch. Wm. Bowden, 778 KPOF, Sch. Wm. H. Smith, 669 KPOB, Sch. Winslow, 669	Bowen, Joseph A., Fall River, Mass.	Clark & Wilkins Co., New York, N. Y.
LCKB, St. s. Henry Williams, 1,801 KLWC, St. s. Matilda Weems, 1,322	Birdsall, Amos, Jr., 113 Walnut St., Philadelphia, Pa.	KJFM, Sch. Fanny O. Bowen, 1,007 KPNB, Sch. Mary W. Bowen, 2,153	JLHC, Sch. Henry H. Grant, 248 HLPB, Sch. Jessie L. Leach, 247
Baltimore & Ohio R. R. Co., Baltimore and Charles sts., Baltimore, Md.	KLHR, Sch. Agnes Manning, 1,058 KMIIP, Sch. J. Holmes Birdsall, 1,620	Brainerd, Frank, Portland, Conn.	Clark, Eleazer W., Portland, Me.
KTQB, St. s. Geo. F. Randolph, 211 LROS, St. s. George L. Potter, 220 KVFD, St. s. Hugh L. Bond, Jr., 212	Hoggs, Francis O., St. Commercial St., Boston, Mass.	11HPO, Sch. A. G. Pease, 74 JGWL, Sch. Brownstone, 170 KWIC, Sch. Frank Brainerd, 254 HJTT, Sch. Helen P., 145	KBFI, Sch. Addlo M. Law- rence, 2,807 KCOJ, Sch. Alicia D. Crosby, 1,113 KTBV, Sch. Camilla May Page, 688 KICQ, Sch. Charles Daven- port, 1,297 KMOH, Sch. Clara E. Randall, 950 KCVB, Sch. Edward D. Wins- low, 3,424 KWND, Sch. Edward L. Law- rence, 3,950 KTIJ, Sch. Evelyn W. Hinkley, 698 KIIIW, Sch. George E. Walcott, 1,653 KSTV, Sch. Henry F. Kroger, 1,620 KLMV, Sch. James W. Elwell, 1,102 KHIP, Sch. James W. Paul, Jr., 1,808 KIHJ, Sch. Major Plekault, 984 KMFH, Sch. Mary E. Palmer, 1,620 KQPI, Sch. Ninetta M. Por- cella, 691 KQNH, Sch. Oakley O. Curtis, 2,874 KTCO, Sch. Ruth K. Merrill, 3,033
Baltimore Steam Packet Co., Pier 10, Light St., Baltimore, Md.	KVBN, Sch. Charles Whitte- more, 693 KIML, Sch. Francis Goodnow, 359 KSVI, Sch. George D. Ed- monds, 511 KJGR, Sch. Thomas H. Law- rence, 374	Drelton, Edward N., Marquette, Mich.	Cleveland, Benjamin D., 21 Fifth St., New Bedford, Mass.
KWJF, St. s. Norton, 2,185 JVND, St. s. Gaston, 840 KVEN, St. s. Raleigh, 1,185	Boggs, Francis O., St. Commercial St., Boston, Mass.	1EJC, St. s. Dacla, 3,544 KHLT, St. s. Segurana, 4,033	KFCW, Sch. A. E. Whyland, 130 JMQJ, Bg. Daisy, 439 KQWS, Sch. William A. Graber, 137
Barry, Carlos, Union Bank, New London, Conn.	KVBN, Sch. Charles Whitte- more, 693 KIML, Sch. Francis Goodnow, 359 KSVI, Sch. George D. Ed- monds, 511 KJGR, Sch. Thomas H. Law- rence, 374	Brooks, Joseph W., Jr., Madison, Md.	Clyde S. S. Co., Pier 39, North River, New York, N. Y.
KCRH, Sch. Anne H. Mitchell, 463 KCRJW, Sch. Charles H. Klueck, 622 KCRH, Sch. George E. Klueck, 660 KSOV, Sch. William Booth, 645	Border Line Transportation Co., Seattle, Wash.	KJFDS, Sch. Gracco Seymour, 633 KBPV, Sch. Phillips M. Brooks, 243	KIHP, St. s. Algonquin, 2,832 KQVN, St. s. Apache, 1,446 KRBV, St. s. Apache, 1,446 KDNB, St. s. Cherokee, 2,651 KTBQ, St. s. Chippawa, 2,620 KMLR, St. s. Comanche, 2,850 KVPD, St. s. Delaware, 1,007 JLHW, St. s. George W. Clyde, 1,818 KBDT, St. s. Huron, 3,318 KQON, St. s. Inguols, 3,601 KYNW, St. s. Katalidhu, 2,990 LOIB, St. s. Lannop, 5,170 KWLL, St. s. Mohawk, 4,623 KPIIN, St. s. Mohican, 2,265 KNGQ, St. s. Navaho, 1,870 JHPG, St. s. New York, 2,626 KTVG, St. s. Onondaga, 2,626 KWVJ, St. s. Pawnee, 1,007
Baxter, J. H., Lumbermen's Bldg., San Francisco, Cal.	KCPT, St. s. Al-Kl, 1,250 KPMF, St. s. Despatch, 1,101 KNOV, St. s. Fulton, 663 KWNB, St. s. Northland, 697	O. C. Paul & Co., Baltimore, Md.	Coast Shipping Co., 24 California ave., Marina Bldg., San Francisco, Cal.
KNLS, Sch. A. M. Baxter, 610 KRFIL, Sch. Alpena, 970	Bossert, John, Brooklyn, N. Y.	KCMN, Sch. Bayard Hopkins, 509 JWRT, Sch. Chas. G. Joyce, 122 KSLF, Sch. James H. Hargrove, 181	KRBP, Sch. A. F. Costa, 617 KRBM, Sch. Melrose, 615
Bay State Fishing Co., 22 T Wharf, Boston, Mass.	KPNB, Sch. John Bossert, 601 KPDH, Sch. Louis Bossert, 603	O. E. Davis Packing Co., Pleasanton, Va.	Coast S. S. Co., Wilmington, Del.
LDFD, St. s. Willow, 248 LDFH, St. s. Breaker, 218 LDFJ, St. s. Crest, 214 LDFK, St. s. Foam, 214 LDFL, St. s. Hippo, 214 KVDN, St. s. Spray, 283 LCSR, St. s. Surf, 252 LCSB, St. s. Sywell, 252 LDFJ, St. s. Wave, 218	Boston & Gloucester Steam- boat Co., 244 Atlantic ave., Boston, Mass.	LBYR, St. s. J. A. Palmer, Jr., 282 LOVY, St. s. Warren J. Courtney, 270	KQFN, St. s. Thames, 447 LFIH, St. s. Lucy Neil, 910
Beattie, John, Estate of, Leetes Island, Conn.	KMGW, St. s. Cape Ann, 718 KILV, St. s. City of Gloucester, 660	Caspar Lumber Co., 210 Hayward Bldg., San Francisco, Cal.	Coastwise H. S. Co., 33 Broad St., Boston, Mass.
KPCG, Sch. American Eagle, 148 KJDT, Sch. John S. Olinoro, 117 KDJO, Sch. Tom Beattie, 140	Boston Molasses Co., Boston, Mass.	KWMB, St. s. Caspar, 648 KNDP, St. s. Salmon, 377	LJHI, St. s. Coastwise, 4,018 LJBI, St. s. Hampton, 4,725 LGBI, St. s. Norfolk, 3,621 LGBQ, St. s. Buffalo, 4,718 LJBT, St. s. Transportation, 4,018
Helen, Bayard W., 33 South St., New York, N. Y.	KMBP, St. s. Amolco, 3,074 KBPR, Bk. Onaway, 932	Central Hudson Steam Boat Co., Newburgh, N. Y.	Coastwise H. S. & Large Co., 503 Burre Bldg., Seattle, Wash.
JWPS, Sch. Isahuk K. Stetson, 313 KMYL, Sch. Willie L. Maxwell, 315 JMBH, Sch. William L. Eklus, 211	Boston, Nahant & Pines Steam- boat Co., 84 State St., Boston, Mass.	KNTB, St. s. Homer Ramsdell, 1,181 KDJQ, St. s. Nowburgh, 1,033	JNMT, Bk. Louisiana, 1,430 JSPH, Sch. St. David, 1,676
Henedet-Manson Marine Co., New Haven, Conn.	KJFK, St. p. Gen'l Lincoln, 398 KVVW, St. s. Machigonne, 425	Central Vermont Transp. Co., Portland, Me.	
KBMV, Sch. Alce D. Phillips, 621 KJND, Sch. Bayard Barnes, 1,065 KJMF, Sch. Bertha L. Downs, 710 KJNV, Sch. Childs Harold, 781 KJWM, Sch. Dean E. Brown, 710 KSBF, Sch. Frank W. Henedet, 631 KJWP, Sch. Gen'l E. S. Greeley, 1,304 KJVF, Sch. George E. Dudley, 407 KJND, Sch. George M. Grant, 1,251 KJHL, Sch. Jennie E. Righter, 617 KJMQ, Sch. Lyman M. Law, 1,300 KJPD, Sch. Magnus Manson, 1,761 KJWP, Sch. Mary Manson Grüner, 715 KQNG, Sch. May V. Neville, 1,101 LBIH, Sch. William E. Burn- ham, 772	Charles Nelson Co., St. Clair Bldg., 10 California St., San Francisco, Cal.	Central Vermont Transp. Co., Portland, Me.	
Billings, George E., 510 California St., San Francisco, Cal.	KMPH, Bk. Liberty, 118 KPYM, On. s. Louisa, 102	KIPR, St. s. Monmouth, 1,440 KSHV, St. s. Roselle, 2,210	
KNDA, Sch. Annie M. Camp- bell, 605 KLSU, Sch. C. S. Holmes, 430 KJNT, Sch. Eric, 674 KJVF, Sch. Fred E. Sander, 463	Boston Pilots' Relief Society, Leetes Wharf, Boston, Mass.	Central Vermont Transp. Co., Portland, Me.	
	KMPH, Bk. Liberty, 118 KPYM, On. s. Louisa, 102	LBIH, St. s. Manhattan, 3,630 LDFB, St. s. Narragansett, 3,530 KWVJ, St. s. Now London, 2,818 LJCP, St. s. Now York, 2,818	
	Boston Sand & Gravel Co., Boston, Mass.	Charles Nelson Co., St. Clair Bldg., 10 California St., San Francisco, Cal.	
LQII, St. s. Edison Light, 2,640 LQCM, St. s. George Hawley, 2,640 LQPM, St. s. Geo. E. Warren, 2,300 LQJQ, St. s. L. V. Stoddard, 2,300	LCSB, St. s. Eureka, 471 KSRH, St. s. Reliance, 251	KRIH, Bkn. Aurore, 1,211 KNI, Sch. Charles Nelson, 688 KWPV, St. s. Falcon, 1,838 JYRC, Sch. Halcyon, 203 KQTC, Bkn. James Johnson, 1,149 KPOB, St. s. Lakmo, 529 KQCM, Bkn. Mary W. Inkelman, 650 KJVF, St. s. Nono City, 930 KPIQ, St. s. North Fork, 322 KQCS, Sch. Oceania Yanco, 445 KILQ, Bkn. Thos. P. Emigh, 1,040 LJGB, St. s. Wilmington, 990	
	Boston Towboat Co., 131 State St., Boston, Mass.	Chesapeake S. S. Co., Light and Lee sts., Baltimore, Md.	
	LCPH, St. s. Saturn, 125 HDFM, St. s. Underwriter, 327	KMQD, St. s. Atlanta, 2,094 KPRII, St. s. Augusta, 2,372 KWBDD, St. s. Columbia, 2,682	
	Boston-Virginia Transp. Co., Boston, Mass.	Chebro Brothers, 1 Fulton Fish Market, New York, N. Y.	
	LQII, St. s. Edison Light, 2,640 LQCM, St. s. George Hawley, 2,640 LQPM, St. s. Geo. E. Warren, 2,300 LQJQ, St. s. L. V. Stoddard, 2,300	KLBR, Sch. Edith M. Prior, 111 KMGQ, Sch. Latona, 109	

Names, ALPHABETICALLY ARRANGED, AND POST-OFFICE ADDRESSES OF MANAGING OWNERS OF TWO OR MORE MERCHANT VESSELS HAVING SIGNAL LETTERS, WITH RIGS, NAMES, AND GROSS TONNAGES OF VESSELS—Continued.

Coastwise Transportation Co., 35 Broad st., Boston, Mass.: KTLH, Beh. Marcus L. Urrann... 1,899 KTFI, Beh. Margaret Haskell... 2,114 LGGD, St. s. Middlesex... 4,727 KQMC, Beh. Van Allen's Hough- ton... 2,120	Cobb, William T., Rockland, Me.: JNLV, Beh. Driggaller... 310 KHQM, Beh. Carlo E. Look... 530 JPTC, Beh. J. R. Hodwell... 224	Columbia Contract Co., Portland, Oreg.: KWCL, St. s. Daniel Kern... 207 LDPS, St. s. Henry J. Aldrich... 220	Columbia River Packers' Assn., Astoria, Oreg.: JVPK, Bhp. Iwaco... 1,921 JHDG, Bhp. St. Nicholas... 1,708	Consolidation Coastwise Co., Commercial Bldg., Baltimore, Md.: KDMH, St. s. Charles F. Meyer... 1,218 KNHD, St. s. Cumberland... 377 KPTT, St. s. Georges Creek... 308 KNMD, *Beh. Number Fifteen... 909 KNBI, *Beh. Number Seven... 898 KNTG, *Beh. Number Eight... 924 KNBJ, *Beh. Number Ten... 897 KNWt, Beh. Number Twelve... 930 KPCO, Beh. Number Fourteen... 927 KPIB, *Beh. Number Fifteen... 912 KPDQ, Beh. Number Seventeen... 935 KPIB, *Beh. Number Eighteen... 938 KPIV, *Beh. Number Nineteen... 932 KPIV, *Beh. Number Twenty... 940 KQBM, *Beh. Number Twenty- one... 905 KPIB, *Beh. Number Twenty- three... 1,035 KVPH, *Beh. Number Twenty- four... 1,660 KVPY, *Beh. Number Twenty- five... 1,660 LBTN, Beh. Number Twenty- seven... 1,290 KNWJ, St. s. Piedmont... 391 KPNM, St. s. Savage... 410	Cornell Steamboat Co., Albany, N. Y.: KTCF, St. s. Imperial... 100 KVQB, St. s. Princess... 151	Costa, Leandro S., Jr., 22 Prince st., Boston, Mass.: KWLJ, Beh. Edith Silvestra... 80 KWVD, Beh. Mary De Costa... 101	Crowell, Joseph, 148 Commercial st., Provincetown, Mass.: KLDV, Beh. Gov. Russell... 135 KVQJ, Beh. Rosa Dorothea... 141	Crowell, Peter H., 151 State st., Boston, Mass.: KSHG, Beh. Robt. H. McCurdy... 735 JTHG, Beh. John B. Fell... 354 LPHW, Beh. Ruth Stark... 1,037 KWSV, Beh. Stanley M. Sou- man... 1,060	Crowell & Thurlow S. S. Co., Boston, Mass.: LDVP, St. s. Edward Petco... 4,387 LDHQ, St. s. Lewis K. Thurlow... 3,178 LORN, St. s. Peter H. Crowell... 3,101	Cuba Distilling Co., 40 Exchange Place, New York, N. Y.: LBRP, St. s. Courier... 4,711 LBIW, Beh. Fish... 368 LBJO, Beh. Gracelin... 308 LOPB, St. s. Nelson... 4,740	Cumner, Arthur G., Jacksonville, Fla.: KVTQ, Beh. Jacksonville... 620 KTRW, *Beh. South East... 860	Cummins, Albert D., 117 Walnut st., Philadelphia, Pa.: KJNR, Beh. John Twohy... 1,019 KJWH, Beh. Laura Hault... 522 KJWN, Beh. Laura O. Anderson... 969 KOVJ, Beh. T. W. Dunn... 707	Cunningham & Thompson Co., Gloucester, Mass.: KWFJ, Beh. Arothusa... 157 KQFD, Beh. Arkona... 133 KMBI, Beh. Cayaller... 135 KQRE, Ga. s. Corona... 120 KTJH, Beh. Ingomar... 143 LOBP, Beh. Laverna... 141 KMBH, Beh. Norma... 110 LHJO, Beh. Rhodora... 110 KIQW, Ga. s. Saladin... 137 KIQY, Beh. Bonator... 110	Curry, Frank H., Rockland, Me.: JRET, Beh. American Team... 370 KHJG, Beh. Lewis K. Cotling- ham... 524	Dantzer, A. F., Mass Point, Mass.: LDVW, Beh. Delta... 317 KTTP, Beh. General Widling... 490	Davis, Fred H., Gloucester, Mass.: LHMR, Beh. Promlor... 138 KWRV, Beh. Rox... 131	Deerling, Gardiner G., Halt, Me.: KTNK, Beh. Dorothy D. Bar- rett... 2,088 KMYH, Beh. Edward E. Drury... 1,013 KIQG, Beh. Henry O. Barrett... 1,897 KVNZ, Beh. Elisha Atkins... 1,250 KSHL, Beh. Gardiner G. Deer- ling... 1,092 KJNJ, Beh. Lewis H. Howard... 1,191 KQMG, Beh. Lydia M. Deerling... 1,224 KHHG, Beh. Mary F. Barrett... 1,833 (See G. G. Deerling Co.)	Deegan Contracting Co., 30 E. 44th st., New York, N. Y.: KNST, *Bhp. Boyd... 473 JQBG, *Bhp. George Moon... 917	Delaware, Lackawanna & West- ern R. Co., Hoboken, N. J.: KVSF, *Beh. Avondale... 1,111 KVDV, St. s. Barnardsville... 181 LHHB, Beh. Delaware... 1,220 LHHB, Beh. Fulton... 788 HICD, Beh. Hatteras... 340 KQJR, St. s. Lackawanna... 130 KBMB, St. s. Montclair... 1,000 KVHG, Beh. Waverly... 1,000	Dennysville Lumber Co., Dennysville, Me.: JQFN, Beh. Sarah and Lucy... 252 JKLS, Beh. Sparte... 132	Dollar S. S. Line, J. J. Bley, agent, San Francisco, Cal.: LFCN, St. s. M. S. Dollar... 4,214 KVDH, St. s. Melville Dollar... 1,248 KWNM, St. s. Stanley Dollar... 1,830	Donohue, John T., Baltimore, Md.: KVIN, *Beh. John T. Donohue... 630 LDMT, St. s. Sea King... 208	Drake, James H., & Sons, Bath, Me.: KVPY, Beh. Alice May Daven- port... 1,144 KSVG, Beh. James H. Drake... 1,153	Dunn & Elliott, Thomaston, Me.: KDVJ, Beh. Phineas W. Sprague... 788 KIFJ, Beh. Sadie C. Sumner... 072	Dutton, H. P., Portland, Oreg.: KPMI, Beh. Hugh Hogan... 392 KIPM, Beh. Oakland... 418	E. J. Dudge Co. (Inc.), 10 California st., San Francisco, Cal.: KTDH, St. s. Northland... 815 KVGQ, St. s. St. Helens... 1,497 LCBT, St. s. San Ransom... 1,002 KIHM, St. s. South Bay... 438 KTMJ, St. s. Vanguard... 358	E. K. Wood Lumber Co., 118 Market st., San Francisco, Cal.: KBDI, Beh. Alert... 623 KMDG, Beh. Dauntless... 548 KNDD, Beh. Dolan... 604 KQLG, Beh. Fearless... 730 KPHL, Beh. Fred J. Wood... 681 KRPT, St. s. Olympic... 689 KRAM, Beh. Resolute... 681 KWMJ, St. s. San Jacinto... 014 KWNJ, St. s. Shasta... 878 LCBK, St. s. Skaklyon... 884 KVNJ, St. s. Tamalpais... 574	Eastern Steamship Corporation, Boston, Mass.: ICMF, St. p. Bay State... 2,262 LHGG, St. s. Belfast... 2,157 KWDN, St. s. Boothbay... 334 KWDY, St. s. Bunker Hill... 4,776 KGNH, St. s. Calvin Ansell... 3,820 KWCQ, St. s. Camden... 2,153 KLVN, St. p. City of Bangor... 1,601 KQVQ, St. p. City of Rockland... 1,696 KVQJ, St. s. Governor Cobb... 2,622 KPLQ, St. s. Governor Dingley... 3,820 KCMV, St. s. H. F. Dimock... 2,625 KHCD, St. s. H. M. Whitney... 2,706 KDPV, St. s. Herman Winter... 2,025 KTDI, St. s. J. T. Morse... 780 KQHS, St. s. James S. Whit- ney... 2,707 KWDH, St. s. Massachusetts... 4,779 KBMT, Beh. Monhegan... 387 LBTI, St. s. North Land... 3,282 KQVW, St. s. North Star... 3,150 KWHI, St. s. Old Colony... 4,770 KBCQ, St. s. Ransom B. Fuller... 2,329	Eastern Transportation Co., Wilmington, Del.: LCFH, Beh. Eugenia Hooper... 730 LCHM, Beh. Harry F. Hooper... 726 LCHV, Beh. John H. Whistard... 841 KMTW, St. s. Eastern... 211 KQWJ, Beh. T. J. Hooper... 722 LBRB, Beh. William L. Dono- hoo... 605	Eastern & Southern Navigation Co., Portland, Me.: JWIV, Beh. Inrold B. Consens... 370 JYQL, Beh. Lucia Porter... 332	Eaton, George H., Calais, Me.: HNCQ, Beh. Moonlight... 108 HJHJ, Beh. Rebecca G. Whitt- aba... 230 JQRD, Beh. Barn Eaton... 109	Elliott, George, Thomaston, Me.: KIII, Beh. Abble Nowker... 101 JWYK, Beh. Carrie Strong... 473 KIHJ, Beh. D. H. Havers... 1,072 KBEF, Beh. E. Marie Brown... 456 KTMH, Beh. E. Starr Jones... 910 KJRI, Beh. Ella M. Willey... 841 KCPM, Beh. Hattie Dunn... 435 KCMG, Beh. Marlon N. Cobb... 459 KQIH, Beh. Republic... 891 (See Dunn & Elliott Co.)	Emery, Ralph O., 114 State st., Boston, Mass.: KPTH, Beh. Calumet... 1,211 KQJH, Beh. Francis V. Sawyer... 399 KQTB, Bkn. John S. Emery... 910 KQJH, Beh. Kenwood... 929 KHJP, Bkn. Cromlin... 780 KVCN, Beh. Tifton... 591	Erie R. R. Co., 60 Church st., New York, N. Y.: KTDH, St. s. Nanuet... 217 KTDG, St. s. Waverly... 217	Eschen, J. O., 24 California st., San Francisco, Cal.: KRCII, Bkn. Georgina... 998 KNJJ, Beh. H. D. Bendixsen... 641 KNQT, Beh. James H. Bruce... 533
---	--	--	---	--	---	---	---	---	---	--	---	---	---	--	--	--	--	--	--	---	--	---	---	---	--	--	--	---	--	--	---	--	--	---	---

NAMES, ALPHABETICALLY ARRANGED, AND POST-OFFICE ADDRESSES OF MANAGING OWNERS OF TWO OR MORE MERCHANT VESSELS HAVING SIGNAL LETTERS, WITH RIGS, NAMES, AND GROSS TONNAGES OF VESSELS—Continued.

Eschen & Minor Co., San Francisco, Cal.: L.B.G. Sbp. Petaloch..... 2,233 L.D.W.Q. Sbp. Dunsyro..... 2,110	Gorton-Pew Fisheries Co.—Contd. KQW. Sch. Essex..... 112 KSPF. Sch. Fannie A. Smith... 122 KNV. Sch. J. J. Flaherty..... 162 KQFM. Sch. Juno..... 119 KRPJ. Sch. Kinco..... 119 KNVQ. Sch. Lucinda I. Lowell... 110 K8ND. Sch. Mary F. Curtis... 121 KRLD. Sch. Maxine Elliot..... 111 KTPS. Sch. Mystery..... 114 KPTM. Ga. s. Rob Roy..... 111 KQRC. Sch. Slade Gorton..... 130 KSDC. Sch. Bunnigler..... 110 KQWN. Sch. Tatler..... 172	Harrington, King & Co., 70 Commercial St., Boston, Mass.: KGPV. Sch. Augustus Welt.... 1,221 JNSM. Sch. Ellen M. Golder.... 651 KCPV. Sch. James Rothwell.... 498	Hind, George U., 250 California St., San Francisco, Cal.: KMTI. Sch. Defender..... 446 KMLQ. Sch. Muriel..... 539 KPDF. Sch. Robert R. Hind.... 564
Fooks, Daniel J., Staford, Del.: KTJP. Sch. Anna M. Hudson... 338 KSHN. Sch. Edward R. Baird, Jr..... 270 KLPN. Sch. Grace G. Bennett... 219 KJWQ. Sch. Lovin J. Marvel... 183 KSCV. Sch. Victor C. Records... 293	Goss, Samuel W., Stonington, Me.: KDFP. Sch. Fannie and Fay... 233 JVSG. Sch. Samuel B. Hubbard..... 403	Hartford & New York Transporta- tion Co., Hartford, Conn.: JWGR. St. p. Edgemont..... 1,409 KMQP. St. s. Middletown... 1,453 JQIK. St. s. Seaboard..... 662 LCMJ. St. s. Spartan..... 226	Hooper, John A., 36 Stuart St., San Francisco, Cal.: KQFW. Sch. Ludlow..... 762 KJNF. Sch. Meteor..... 600 KQDI. Sch. Rosemond..... 1,030
Gardner Mill Co., 10 California St., San Francisco, Cal.: KQPH. Sch. Alpena..... 772 JWSV. Sch. Houlah..... 350 KQMP. Sch. Irene..... 772 KIND. Sch. King Cyrus..... 717 JWKH. Sch. Lilly..... 132 KLOD. Sch. Louisa..... 345 KTPB. Sch. Badlo..... 310 KGFV. Sch. W. F. Jewett..... 474	Great Northern Pacific S. S. Co., Astoria, Ore.: LDVH. St. s. Great Northern... 8,255 LFDI. St. s. Northern Pacific... 8,255	Harvey, Edward E., Bangor, Me.: JTBR. Sch. Normandy..... 543 JLTS. Sch. William Jones..... 302	Hudson Navigation Co., Pier 32, North River, New York, N. Y.: KLIUQ. St. p. Frank Jones.... 1,634 KQNM. St. p. Greenport..... 1,413
G. G. Deering Co., Bath, Me.: L.D.C. Sch. Courtney C. Houck 1,627 L.HSF. Sch. Lydia McEllan Baxter..... 1,352 (See Deering, Gardiner G.)	Great Northern Pacific S. S. Co., Astoria, Ore.: LDVH. St. s. Great Northern... 8,255 LFDI. St. s. Northern Pacific... 8,255	Haskell, Edwin J., Stonington, Me.: JWKC. Sch. George H. Ames... 413 JPHK. Sch. L. T. Whitmore... 296 JWTM. Sch. Susan N. Pickering 330	Hudson Transportation Co., Hillington, Del.: KJGM. St. s. Asher J. Hudson... 130 KSBV. *Sch. Charles K. Nichols... 820 K8QN. *Sch. J. Carlton Hudson... 880 JLQF. *Sch. John D. Paige.... 367 KQNH. *Sch. R. J. Camp..... 703
George T. Moon Co., New Fulton Fish Market, New York, N. Y.: KTQI. Sch. Emma and Helen... 91 KTQJ. Sch. Ella B. Fernald... 82	Gulf Refining Co., Port Arthur, Tex.: KPLG. Sch. Allegheny..... 390 LHTV. (Ga. s. Captain Collier... 128 KDQH. Sch. Conemaugh..... 1,774 JRCF. Sch. Conneaut..... 1,600 KNTB. St. s. E. L. Russell.... 206 LPHV. St. s. Gulfcoast..... 5,188 LDMK. St. s. Gullfloat..... 5,188 LUNR. St. s. Gullfoll..... 5,188 LDPH. St. s. Gulfstream..... 5,188 KRNH. St. s. J. M. Guffoy.... 2,520 K8ML. St. s. Larcher..... 3,737 K8LC. St. s. Ligonier..... 3,737 K8PW. Sch. Kingo..... 337 LGRK. Ga. s. Stadium..... 339 K8LR. Sch. Shenando..... 2,345 LDFK. St. s. Trinidadian..... 2,450 K8RC. St. s. Winfred..... 2,651	Havemeyer & Elder, 117 Wall St., New York, N. Y.: KVBH. St. s. Industry..... 103 L.D.HI. St. s. Invincible..... 731	I. L. Snow Co., Rockland, Me.: JDDT. Sch. Daniel McCloud... 295 KDDG. Sch. Ewle B. Hall..... 425 KQIB. Sch. Motino..... 201 KWFH. Sch. Wawonock..... 325
Gillett Lumber & Transporta- tion Co., Tampa, Fla.: KLIIP. Sch. Haros..... 230 JVHPI. Sch. Thomas B. Garland 318	Haff, Alvah W., 12 Fulton Fish Market, New York, N. Y.: KVGQ. Sch. Bertha and Pearl... 114 KTPS. Sch. Ethel Mildred.... 90 KLVW. Sch. Kearsarge..... 100	Haynes, J. Manchester, Estate of, Augusta, Me.: JTRM. Sch. City of Augusta... 680 JWLN. Sch. Emma S. Briggs... 294 KQVT. Sch. Nat Meader..... 278	Inter-Island Steam Navigation Co., Queen St., Honolulu, Hawaii: KPWG. St. s. Claudino..... 840 KPWT. St. s. Helene..... 618 KQID. St. s. Ivalani..... 588 KPNF. St. s. Kahala..... 384 KQHM. St. s. Ko Au Hou..... 203 LQGD. St. s. Kilauea..... 1,338 KQHP. St. s. Kinai..... 976 K8WM. St. s. Like Like..... 374 KQIB. St. s. Maui..... 631 KQWP. St. s. Mauna Kea..... 1,600 KQBV. St. s. Mauna Loa..... 850 KQHW. St. s. Mikahala..... 444 KQIB. St. s. Nihaun..... 341 KQIB. St. s. Nocuau..... 294 KQCB. St. s. W. G. Hall.... 505 KTJW. St. s. Walele..... 616
Gillman, John A., Boston, Mass.: L.D.KP. *Sch. Vale Royal..... 941 L.FDP. *Sch. Altamaha..... 941	Hammond, George E., 47 South St., New York, N. Y.: JMPD. Sch. B. I. Hazard..... 392 JMWV. Sch. Charles W. Alcott... 230 HGLS. Sch. Edwin H. Kirk.... 201 JNTH. Sch. Frank Leaming... 267 JRPF. Sch. Gracie D. Chambers 370 JKCP. Sch. Helen Hasbroek... 325 KGLB. Sch. Henry B. Little... 1,090 KGLT. Sch. Joel Cook..... 401 K8GJ. Sch. John Pelro..... 405 JPMI. Sch. N. H. Burrow..... 252 KHPW. Sch. Thomas L. James... 390	Henry Du Bois Sons Co., 17 State St., New York, N. Y.: KWFH. St. s. Atosa..... 262 KRFJ. St. s. Du Bois..... 223	International Mercantile Marine Co. (American Line), New York, N. Y.: K8HC. St. s. Finland..... 12,800 K8BO. St. s. Kronland..... 12,800 KLPB. St. s. New York..... 10,708 KLPK. St. s. Philadelphia..... 10,780 H8PT. St. s. St. Louis..... 11,620 H8PT. St. s. St. Paul..... 11,620
Gillman, Daniel, New York, N. Y.: L.D.C. Sch. Esther Ann..... 763 KDFP. Sch. Orlando V. Woolen 677	Hick, Alvah W., 12 Fulton Fish Market, New York, N. Y.: KVGQ. Sch. Bertha and Pearl... 114 KTPS. Sch. Ethel Mildred.... 90 KLVW. Sch. Kearsarge..... 100	Hicks-Hauptman Transporta- tion Co., San Francisco, Cal.: KVDI. St. s. J. D. Statson..... 837 LJNS. Sch. Nehalem..... 632 KVVD. St. s. Temple E. Borr... 720	Inter-Ocean Transportation Co., Marshfield, Ore.: LQVW. St. s. Adeline Smith... 2,168 KWLJ. St. s. Nann Smith..... 2,009
Gilard Trust Co., Philadelphia, Pa.: LONB. St. s. A. A. Raven..... 2,651 LQMP. St. s. Robert M. Thomp- son..... 2,468 LONW. St. s. Ruby..... 2,468	Hill, J. H., 24 Market St., San Francisco, Cal.: K8CM. Sch. Salem..... 707 KQNV. Sch. W. J. Patterson... 645 (See J. R. Hantley Co.)	Hicks-Hauptman Transporta- tion Co., San Francisco, Cal.: KVDI. St. s. J. D. Statson..... 837 LJNS. Sch. Nehalem..... 632 KVVD. St. s. Temple E. Borr... 720	Iron Steamboat Co., 17 Battery place, New York, N. Y.: JVGN. St. p. Cotuis..... 847 JVHC. St. p. Pegasus..... 847 JVGV. St. p. Perseus..... 847 JVHJ. St. p. Taurus..... 916
Globe Navigation Co., Globe Bldg., Seattle, Wash.: K8QL. Sch. Alex. T. Brown... 788 KDFP. Sch. J. W. Cliso..... 815 K8DB. Sch. Willert L. Smith... 818 KRIH. Sch. Wm. Nottingham... 1,204 KRPD. Sch. Willis A. Holden... 1,188	Hillside Coal & Iron Co., 80 Church St., New York, N. Y.: KMQP. Sch. Rondout..... 831 KMRB. Sch. Weehawken..... 418	Hineckley, Fredk. J., Bath, Me.: KTFQ. Sch. Addie P. McFad- den..... 251 K8JD. Sch. Daisy Follin.... 450 K8HW. Sch. Maud H. Dudley... 302	Iron Steamboat Co., 17 Battery place, New York, N. Y.: JVGN. St. p. Cotuis..... 847 JVHC. St. p. Pegasus..... 847 JVGV. St. p. Perseus..... 847 JVHJ. St. p. Taurus..... 916
Gorton-Pew Fisheries Co., Gloucester, Mass.: LCHK. Sch. Adolphe..... 98 KIFV. Sch. Annie M. Parker... 133 KVMF. Sch. Athlete..... 132 KWBH. (Ga. s. Benjamin A. Smith..... 140	Hillyard, George E., 47 South St., New York, N. Y.: JMPD. Sch. B. I. Hazard..... 392 JMWV. Sch. Charles W. Alcott... 230 HGLS. Sch. Edwin H. Kirk.... 201 JNTH. Sch. Frank Leaming... 267 JRPF. Sch. Gracie D. Chambers 370 JKCP. Sch. Helen Hasbroek... 325 KGLB. Sch. Henry B. Little... 1,090 KGLT. Sch. Joel Cook..... 401 K8GJ. Sch. John Pelro..... 405 JPMI. Sch. N. H. Burrow..... 252 KHPW. Sch. Thomas L. James... 390	Hillsdale Coal & Iron Co., 80 Church St., New York, N. Y.: KMQP. Sch. Rondout..... 831 KMRB. Sch. Weehawken..... 418	Iron Steamboat Co., 17 Battery place, New York, N. Y.: JVGN. St. p. Cotuis..... 847 JVHC. St. p. Pegasus..... 847 JVGV. St. p. Perseus..... 847 JVHJ. St. p. Taurus..... 916

NAMEs, ALPHABETICALLY ARRANGED, AND POST-OFFICE ADDRESSES OF MANAGING OWNERS OF TWO OR MORE MERCHANT VESSELS HAVING SIGNAL LETTERS, WITH RIGS, NAMES, AND GROSS TONNAGES OF VESSELS—Continued.

Isthmian Canal Commission,
24 State st.,
New York, N. Y.:
KPHW, St. s. Colon..... 5,667
KNTV, St. s. Panama..... 6,667

J. A. Creighton Co.,
Thomaston, Me.:
JVWT, Sch. Eliza Lovensalor... 150
JKTH, Sch. Samuel Hart..... 210

J. B. King Transportation Co.,
17 State st.,
New York, N. Y.:
KVQH, St. s. Gypsum King... 501
KPFN, Sch. J. B. King & Co.,
No. 10..... 1,160
KPLD, Sch. J. B. King & Co.,
No. 20..... 1,170
KPMG, Sch. J. B. King & Co.,
No. 21..... 1,160
KFSB, Sch. Lewis H. St. John... 1,741
KPCB, Sch. Newburgh..... 624

J. R. Hanly Co.,
24 Market st.,
San Francisco, Cal.:
LDWH, St. s. Francis Hanly... 2,588
KQJW, St. s. Santa Barbara... 695
KTHJ, St. s. Santa Monica... 407
KIDW, Sch. Zampa..... 385
(See Hanly, J. R.)

James McWilliams Towing Line,
1 Broadway,
New York, N. Y.:
KDPB, St. s. John Carroll... 118
KVTH, St. s. Salutation..... 184

John A. Cook Co.,
Care Eveshine Clement,
70 State st.,
Boston, Mass.:
KQFP, Sch. Virginia..... 130
LBND, Sigs. Viola..... 103

John Peoney (Inc.),
15 Fulton Fish Market,
New York, N. Y.:
KTQD, Sch. Martha L. Barker... 85
KQWR, Sch. Ruth E. Pombor... 05

Keansburg Steamboat Co.,
Fifth Avenue, N. Y.:
JKND, St. p. Koyport..... 515
KIDN, St. p. Point Comfort... 020

Kentfield, Edward F.,
518 Stewart st.,
San Francisco, Cal.:
JAWP, Bk. G. D. Bryant..... 020
KDFP, Bkn. Planter..... 624

Kroll, Clifton H.,
Oakland, Cal.:
KQRT, Bkn. Rimgard..... 070
KLNJ, Sch. O. M. Kolllogg... 304

Kruse, Emil T.,
24 California st.,
San Francisco, Cal.:
KWQB, St. s. Doris..... 730
KSTQ, St. s. Killbuck..... 303
KVTB, St. s. Heleno..... 072

L. F. White Lumber Co.,
Halson Bldg.,
San Francisco, Cal.:
KDAP, St. s. Alcatraz..... 255
KTFQ, St. s. Helen P. Drew... 280

L. N. Dantzier Lumber Co.,
Mass Point, Mass.:
KVDF, Sch. Elizabeth Dantzier... 424
KQUS, Sch. Bule H. Dantzier... 320

Lehigh Coal & Navigation Co.,
143 Liberty st.,
New York, N. Y.:
KWQV, *Sch. Allentown..... 842
LBKN, *Sch. Coalbrook..... 831
KWQM, *Sch. Easton..... 830
KWRB, *Sch. Greenwood... 967
KWPL, *Sch. Hantio..... 830
KWNV, *Sch. Lansford..... 830
KWQS, *Sch. Nesquehoning... 967
LQPD, *Sch. Rahm..... 932
KWPR, *Sch. Tamaqua..... 830

Lehigh Valley Transportation Co.,
Care L. V. R. E. Terminal,
Jersey City, N. J.:
KVNK, St. s. Ahron..... 234
LDKJ, St. s. Black Diamond... 243
KSHI, St. s. Cheektowaga... 331
KPMI, St. s. Lehigh..... 416
KWBP, St. s. Packeron..... 430
KWRO, St. s. Powerful..... 170
KWRN, *Sch. 700..... 934
KWTB, *Sch. 701..... 934
KWTG, *Sch. 702..... 934
KWTI, *Sch. 703..... 934
KWTQ, *Sch. 704..... 934
KWTU, *Sch. 705..... 934
KWWB, *Sch. 706..... 934
KWTV, *Sch. 707..... 934
KPIW, *Sch. 780..... 920
KPIV, *Sch. 781..... 931
KPIU, *Sch. 782..... 924
KPIB, *Sch. 783..... 923
KPIV, *Sch. 784..... 910
LQON, St. s. Stratlington... 221
KVTH, St. s. Wyoming..... 368

Lehigh & Wilkes-Barre Coal Co.,
New York, N. Y.:
KSPQ, St. s. Honeybrook..... 373
KPFH, *Sch. L. & W. H. Co.
No. 8..... 053
KQDB, *Sch. L. & W. H. Co.
No. 16..... 953
KMHJ, St. s. Nottingham..... 408
JTVQ, *Sch. Wilkesbarre... 1,078

Lertora, Poler O.,
San Francisco, Cal.:
KBHQ, Ga. s. Advance..... 281
KQDB, Sch. G. T. Hill..... 140

Lowes Fisheries Co.,
Lewes, Del.:
KWFV, St. s. Bronkwater..... 140
LOCF, St. s. City of Lowes... 254
LCMH, St. s. Heulopen..... 254
LDBK, St. s. Rehoboth..... 273

Libby, McNeill & Libby,
Seattle, Wash.:
JWNE, Bk. s. Abner Coburn... 1,072
KHRO, Sch. Salvador..... 467

Long Island Railroad Co.,
New York, N. Y.:
KFJN, St. s. Gladiator..... 163
KPDH, St. s. Byssot..... 170
KQVH, St. s. Wrestler..... 108

Lord, George W.,
Culm's Me.:
JNFG, Sch. Ernst T. Leo..... 173
JQDF, Sch. Vineyard..... 215

Lord, Henry,
Bangor, Me.:
KSPD, Sch. Emma B. Lord... 374
KTFB, Sch. Flora A. Kimball... 401
KTVH, Sch. Marjorie A. Spencer... 421

Luckenbach Co. (Inc.),
8 Bridge st.,
New York, N. Y.:
LCTI, St. s. Florence Luckenbach... 4,050
KQVF, St. s. Hantio Luckenbach... 4,417

Luckenbach, Edgar F.,
8 Bridge st.,
New York, N. Y.:
JMFP, *Sch. Acapulco..... 2,430
JBFH, *Sch. Anna H. Smith... 1,487
JSCK, Bk. s. Alex. Gibson..... 2,184
JQLP, *Sch. Carro Clark..... 1,208
JPRH, *Sch. G. P. Bargeant... 1,650
JARIH, *Sch. City of Washington... 2,410
KPNL, St. s. D. N. Luckenbach... 2,020
KJCL, St. s. Edgar F. Luckenbach... 272
JQGF, *Sch. Frank Pendleton... 1,393
KQOJ, St. s. Fred'k Luckenbach... 2,020
JVRM, *Sch. Gen. Knox..... 1,587
KPQT, St. s. Harry Luckenbach... 2,708
JPMO, *Sch. J. B. Walker... 2,130
KQOJ, St. s. J. L. Luckenbach... 4,020
KQVE, St. s. Jacob Luckenbach... 2,703
KBOP, St. s. Julia Luckenbach... 3,100
JHJO, *Sch. Josephus..... 1,400
KSTV, St. s. Lewis Luckenbach... 3,005
KNRV, St. s. M. E. Luckenbach... 430
JLKN, *Sch. Old Dominion... 1,802
KPSL, St. s. Ploladea..... 3,753
JBCH, *Sch. San Joaquin... 1,551
KQVD, *Sch. Seneca..... 2,208
KQVF, St. s. S. V. Luckenbach... 3,030
JTHF, *Sch. Soltatro..... 1,515
LCBH, St. s. Thomas J. Scully... 405
JTLB, *Sch. Washington..... 1,724
KJWN, *Sch. West Point..... 1,313
JWRK, *Sch. W. F. Babcock... 2,128

McAllister Bros.,
100 Broad st.,
New York, N. Y.:
KQMP, St. s. C. W. Morso..... 500
KQML, St. s. McAllister..... 140

McQuesten, Frank H.,
27 Kibby st.,
Boston, Mass.:
LDGR, Sch. Barbara..... 838
KVCB, Sch. Theoline..... 081

McWilliams, Charles E.,
1 Broadway,
New York, N. Y.:
KQBF, St. s. Battler..... 163
KSMO, Sch. Liberty..... 1,587
JTNB, St. s. Mabel L. Phillips... 800
KRCM, St. s. Vigilant..... 226

Maine Central R. R. Co.,
238 St. John st.,
Portland, Me.:
LBVP, St. s. Moosehead..... 077
KRTV, St. s. Norumbega..... 304
LDDB, St. s. Rangeley..... 052
KDJE, St. s. Sappho..... 275

Maine Transportation Co. (Inc.),
114 State st.,
Boston, Mass.:
JVMN, Sch. Helen Montague... 407
KIFB, Sch. J. Frank Heavey... 412
JTLQ, Sch. R. Howers..... 435
JLQC, Sch. Roger Drury..... 300

Mallory S. S. Co.,
Pier 30, North River,
New York, N. Y.:
KBQI, St. s. Alamo..... 2,042
KWNJ, St. s. Buenos..... 0,300
JTKC, St. s. Colorado..... 2,704
KDFC, St. s. Comal..... 2,034
KJHD, St. s. Concho..... 1,724
KBNL, St. s. Lampasas..... 2,012
LDPL, St. s. Medina..... 5,420
LDNL, St. s. Neches..... 5,420
KDSM, St. s. Nueces..... 3,367
JSDV, St. s. Rio Grande..... 2,550
KQNS, St. s. Sabine..... 3,328
KSHV, St. s. San Jacinto..... 0,000
JVSF, St. s. San Marcoa..... 2,820
JTKB, St. s. Santiago..... 2,338

Marlin, Louis,
44 South st.,
New York, N. Y.:
JWPH, Sch. Daylight..... 660
KLRQ, Sch. Margaret B. Roper... 414

Marlin, P. F.,
Philadelphia, Pa.:
LCHH, St. s. Casplan..... 125
KTHW, St. s. Ionian..... 212

Maryland, Delaware & Virginia R. R. Co.,
Pratt st.,
Baltimore, Md.:
KRLS, St. s. Calvert..... 880
KMBD, St. s. Potomac..... 763

Matheson, J. A.,
Anacostis, Wash.:
KIRH, Sch. Anlea..... 344
JWML, Sch. Fanny Dutar..... 205

Matsen Navigation Co.,
Hansford Bldg.,
208 Market st.,
San Francisco, Cal.:
KPWC, Bk. Andrew Welch... 003
JPSM, Sch. Amilo Johnson... 1,010
KORR, St. s. Enterprise..... 2,675
KQFD, St. s. Hilonian..... 2,021
KPVV, St. s. Houlton..... 3,753
KWMR, St. s. Laurine..... 5,028
LDHQ, St. s. Manoa..... 0,805
LDQV, St. s. Matsonia..... 0,729
KQCG, Bk. R. P. Hitteth... 1,037
LHIF, St. s. Wilhelmina... 0,974

Megee, Charles T.,
155 South Second st.,
Philadelphia, Pa.:
KQJM, Sch. Charles K. Schull... 884
JWCP, Sch. David Baird..... 065

Mercantile Trust & Deposit Co.,
Calvert and German sts.,
Baltimore, Md.:
LBTQ, St. s. City of Baltimore... 2,370
LBTM, St. s. City of Norfolk... 2,370

Merchants & Miners' Transportation Co.,
Light and German sts.,
Baltimore, Md.:
JVMQ, St. s. Alleghany..... 1,704
JVRB, St. s. Derkshire..... 2,014
JVBH, St. s. Cretain..... 2,350
KQDQ, St. s. Dorchester... 2,637
KJLV, St. s. Essex..... 3,018
JPHK, St. s. Frederick..... 1,872
KLTO, St. s. Gloucester... 2,541
KPSF, St. s. Greellan... 2,827
KMHN, St. s. Howard..... 3,581
KQVF, St. s. Indian..... 2,110
KNFH, St. s. Junilda... 3,465
KNWH, St. s. Kershaw... 2,690
JBPV, St. s. Lexington... 2,092

Names, Alphabetically Arranged, and Post-Office Addresses of Managing Owners of Two or More Merchant Vessels Having Signal Letters, with Rigs, Names, and Gross Tonnages of Vessels—Continued.

Northwestern Fisheries Co., 1890 L. G. Smith Building, Seattle, Wash.:	F. Dougherty Co.—Continued.	Pacific Steam Whaling Co., 310 California st., San Francisco, Cal.:	Penn Gas Coal Co., 222 South Third st., Philadelphia, Pa.:
JVGD, Sbp. A. J. Fuller..... 1,818	LIBQ, *Sch. Monocoy..... 073	JWJD, St. s. Helaga..... 608	KTIB, Sch. Charles F. Pritchard..... 801
KHVT, Sbp. Henj. F. Packard... 2,160	KWRQ, *Sch. Nanticoke..... 771	KHIN, St. s. Narwhal..... 823	KPQM, *Sch. Elk Garden..... 817
JWPQ, Sbp. Charles E. Moody... 2,003	KTHB, *Sch. Norfolk..... 589	KBPJ, St. s. Thrasher..... 071	KTLS, *Sch. George H. Stetson... 075
JTNM, *Sch. Guy O. Oosa..... 1,672	KWRF, *Sch. Potomac..... 823		KPTF, *Sch. Hampshire..... 830
JRLF, Sch. J. D. Peters..... 1,085	KWQF, St. s. Resolute..... 294		KTDI, *Sch. Horace A. Ailyn... 859
JQDN, Sbp. St. Paul..... 1,803	KWLK, *Sch. Severn..... 780		LCWT, *Sch. Irwin..... 1,304
Ocean Freight Line (Inc.), Wilmington, Del.:	KTRM, *Sch. Somerset..... 629	Palmer fleet, 23 Central st., Boston, Mass.:	LDGM, *Sch. Penn..... 1,849
LCFS, St. s. Horinguen..... 2,551	KTNH, *Sch. Worcester..... 625	KRFS, Sch. Baker Palmer..... 2,702	
LCFT, St. s. Grayson..... 2,551		KSLV, Sch. Dorothy Palmer... 2,872	
LDNV, St. s. Moldegaard..... 2,852	Pacific-Alaska Nav. Co., Portland, Me.:	KWCN, Sch. Fannie Palmer... 2,233	
LDNJ, St. s. Yaguz..... 2,551	KNRS, St. s. Admiral Dewey... 2,104	KTMN, Sch. Harwood Palmer... 2,855	
Ocean S. S. Co., Pier 35, North River, New York, N. Y.:	KNSW, St. s. Admiral Farragut... 2,141	KTLN, Sch. Jane Palmer..... 3,138	
KTFN, St. s. City of Atlanta... 5,433	KNSQ, St. s. Admiral Schley... 2,104	KQIM, Sch. Maude Palmer..... 1,715	
JVBF, St. s. City of Augusta... 2,869		KQPV, Sch. Rebecca Palmer... 2,559	
KTHB, St. s. City of Columbus... 5,433	Pacific Coast Co., 10 Wall st., New York, N. Y.:	KTHH, Sch. Hingetion Palmer... 2,859	
KSLD, St. s. City of Moon..... 5,311	JVRN, St. s. City of Pueblo... 2,623		
KRPQ, St. s. City of Memphis... 5,252	KHLL, St. s. City of Seattle... 1,462	Panama Canal, 24 State st., New York, N. Y.:	
LIBQ, St. s. City of Montgom- ery..... 5,425	KOPL, St. s. City of Topeka... 1,057	LFJP, St. s. Achilles..... 11,801	
LIBK, St. s. City of St. Louis... 5,425	LDOH, St. s. Congress..... 7,985	LFHM, St. s. Ulysses..... 10,910	
KVQO, St. s. City of Savannah... 5,654	KQJ, St. s. Eureka..... 2,122		
KVNI, St. s. General G. M. Serrall..... 160	KWFN, St. s. Governor..... 5,250	Panama R. R. Co., 24 State st., New York, N. Y.:	
JWVW, St. s. Roxcoche..... 2,680	KQRT, St. s. Meteor..... 2,301	KUDJ, St. s. Advance..... 2,604	
KTFD, St. s. William M. Wad- ley..... 154	JVDT, St. s. Montana..... 2,562	KRNC, St. s. Blanca..... 3,065	
Oceanic S. S. Co., 60 California st., San Francisco, Cal.:	KVTF, St. s. President..... 5,218	KDDB, St. s. Bolivar..... 234	
KQHE, St. s. Sierra..... 5,050	KNEF, St. s. Senator..... 2,409	KRBV, St. s. Cristobal..... 0,606	
KQIV, St. s. Sonoma..... 0,270	KHLV, St. s. Spokane..... 2,030		
KQMI, St. s. Ventura..... 0,282	KTFD, St. s. Tampico..... 2,133	Parker, James W., Portland, Me.:	
Old Dominion S. S. Co., Pier 25, North River, New York, N. Y.:	JVKF, St. s. Umatilla..... 3,069	KMBV, Sch. Abana'd..... 170	
KNWT, St. s. Hamilton..... 3,723	Pacific Coast Codfish Co., 17 Colman Dock, Seattle, Wash.:	JDFP, Sch. Heinricha Stumons... 228	
KLWJ, St. s. Jamestown..... 2,898	KLDC, Sch. Charles R. Wilson... 345	HPKV, Sch. Oakes Ames..... 251	
KPGM, St. s. Jefferson..... 3,723	KLRD, Sch. John A..... 282		
LBGP, St. s. Madison..... 3,734	JWQC, Sch. Mald of Orleans... 180	Pedersen, I. A., San Francisco, Cal.:	
KPQ, St. s. P. Maljack..... 010		KJNP, St. s. Costa Rica..... 1,783	
KNBV, St. s. Princeps Anno... 3,620	Pacific Coast S. S. Co., Santa Marina Bldg., 112 Market st., San Francisco, Cal.:	JTDI, Sbp. Mol. Lauren..... 1,374	
LDOR, St. s. Tyler..... 3,028	KLOH, St. s. Homer..... 501		
Ohlveira, Luis D., New Bedford, Mass.:	IVWH, St. s. Queen..... 2,727	Pendleton, F. C., Hillsboro, Me.:	
KLND, Sch. Inspector..... 110	Pacific Lumber Transportation Co., Hobart Bldg., 558 Market st., San Francisco, Cal.:	KBCN, Sch. Brian P. Pendleton... 033	
JTLV, Bk. Charles O. Rice.... 037	KRPD, St. s. Prentiss..... 400	JWIM, Sch. Charlotte T. Sibley... 370	
Olson & Mahony, Fife Bldg., 1 Drumm st., San Francisco, Cal.:	KWFG, St. s. William H. Mur- phy..... 023	JWLC, Sch. F. C. Pendleton... 408	
KRVL, Sch. Andy Mahony..... 560	Pacific Mail S. S. Co., 870 Market st., San Francisco, Cal.:	Pendleton Shipbuilding & Navigation Co., Hampfield S. Pendleton, secy., 77 South st., New York, N. Y.:	
JVPK, Sch. Annie Larsen..... 370	KTML, St. s. Arabia..... 185	KBCJ, Sch. Alice J. Pendleton... 690	
KPKQ, Sch. Behemo..... 680	KPWD, St. s. Astor..... 3,508	KFLR, Sch. Alonzo H. Kling... 1,160	
JVDL, Bkn. Wrestler..... 470	KPWF, St. s. Barracoutin... 2,182	KOLB, Sch. Ellenbeth Ollbert... 570	
Olson & Mahony S. S. Co., Fife Bldg., 1 Drumm st., San Francisco, Cal.:	KNLK, St. s. China..... 5,000	KJOM, Sch. Emma F. Angell... 802	
KVQV, St. s. Jim Butler..... 042	JBWK, St. s. City of Paris... 3,432	KJCM, Sch. John R. Penrose... 455	
EWRP, St. s. Carlos..... 805	JRMP, St. s. City of Sydney... 3,010	JVKN, Sch. Mark Pendleton... 531	
JDGK, St. s. Doanell Mahony... 040	KNFB, St. s. Isabel..... 203	JVIB, Sch. Mary E. Morse... 614	
KSWH, St. s. Westerner..... 601	KRNC, St. s. Korea..... 11,270	KFHB, Sch. M. V. H. Chase... 457	
Str. Olson & Mahony Co., Fife Bldg., 1 Drumm st., San Francisco, Cal.:	KSWC, St. s. Manohurila... 13,038	KJCG, Sch. Pendleton Sisters... 999	
KWGS, St. s. Olson & Mahony... 1,407	KSTI, St. s. Mongolla..... 13,038	KDWD, *Sch. William J. Lor- mond..... 857	
LDHS, St. s. Mary Olson..... 848	JVPV, St. s. Newport..... 2,013	JVNT, Sch. Woodward, Abra- hams..... 741	
F. Dougherty Co., Gay and Lombard sts., Baltimore, Md.:	JWQI, St. s. Pennsylvania... 3,343	Pendleton, Fields S., 130 Pearl st., New York, N. Y.:	
KWFS, St. s. Albatross..... 280	KLDJ, St. s. Peru..... 3,391	KJWH, Sch. Mary E. H. G. Bow..... 1,201	
KSGI, St. s. Deliance..... 154	JWID, St. s. San Jose..... 2,080	KJPF, Bk. Mantras..... 1,023	
KTAG, *Sch. Dendron..... 502	JVHI, St. s. San Juan..... 2,070	KJQM, Sch. Gusto H. Davidson... 510	
LFIV, *Sch. Georgia..... 1,318	KRWQ, St. s. Siberia..... 11,284		
LCQP, *Sch. Maluc..... 1,110		Penninsular & Occidental S. S. Co., Exchange Bldg., New Haven, Conn.:	
	Pacific Shipping Co., San Francisco, Cal.:	KDQO, St. s. Mascotto..... 831	
	KSDV, Sch. Taurus..... 551	KNDI, St. s. Miami..... 1,731	
	KNVB, Sch. Maulla..... 731	KDQR, St. s. Olivette..... 1,078	
	Pacific States Trading Co., 809 Montgomery st., San Francisco, Cal.:		
	JVQH, Sch. Bertha Dolbeer... 242		
	KLJQ, Sch. Ottilie Ford..... 201		

NAMES, ALPHABETICALLY ARRANGED, AND POST-OFFICE ADDRESSES OF MANAGING OWNERS OF TWO OR MORE MERCHANT VESSELS HAVING SIGNAL LETTERS, WITH RIGS, NAMES, AND GROSS TONNAGES OF VESSELS—Continued.

Pike, Hon M., <i>Lube, Me.</i>	Reading Co.—Continued.	Rockland-Rockport Lime Co.—Contd.	Scully, Thomas J., <i>South Amboy, N. J.</i>
JRPTC, Sch. Centennial..... 115	KQWL, Sch. Kimberlon..... 955	KQDO, Sch. Number Three..... 1,120	JVKQ, Sch. P. H. Sutton..... 1,800
KHVD, Sch. Fred B. Bolano..... 263	KCPGS, Sch. Kulokerbooker..... 954	KQID, Sch. Number Four..... 1,120	KPVM, Sch. Pooling Sney..... 1,009
KHRQ, Sch. Wimganico..... 257	KHGW, Sch. Kohloron..... 951	KQIS, Sch. Number Five..... 1,120	JVPB, Sch. Henry Failing..... 1,070
Port Blakeley Mill Co., <i>10 California st., San Francisco, Cal.</i>	KHWH, Sch. Langhorne..... 955	KQJN, Sch. Number Six..... 1,120	JWNI, Sch. I. F. Chairman..... 2,140
KPTC, Sch. Bainbridge..... 566	KCMO, Sch. Leesport..... 953	KRNP, Sch. Timothy Field..... 147	KPMJ, Sch. S. John Scully..... 413
KRWV, Sch. Blakely..... 761	KCTMO, St. s. Lohanoe..... 617	KRWB, Sch. No. Seven..... 957	KQVO, Sch. Schutykilly..... 811
Propeller Towboat Co., <i>Savannah, Ga.</i>	KMGN, Sch. Lincoln..... 855	JTH, Sch. Warren B. Potter..... 368	KTDV, Sch. Schutykilly..... 1,542
KHWJ, St. s. Jacob Paulsen..... 97	KRFD, Sch. Logan..... 955	Rockport Granite Co., <i>Rockport, Mass.</i>	JBPW, Sch. Sea King..... 1,491
KMOW, St. s. Wm. F. McCauloy..... 140	KPQC, St. s. Lykons..... 625	KHFM, Slp. Albert Baldwin..... 123	KIIST, Sch. Shenandoah..... 3,400
Puget Sound Commercial Co., <i>Port Gamble, Wash.</i>	KVCO, Sch. Macungie..... 950	KHGL, Sch. Herbert..... 114	Seaboard & Gulf S. S. Co., <i>Pier 33, East River, New York, N. Y.</i>
KHMN, Sch. Camano..... 730	KMGH, Sch. Mahanoy..... 855	KMRF, St. s. William H. Moody..... 250	KWFF, St. s. Honduras..... 2,350
KHIIQ, Sch. Canable..... 720	KVCO, Sch. Manataway..... 721	Rogers & Webb, <i>Boston, Mass.</i>	KQTW, St. s. Komuoboo..... 2,183
KMLV, Sch. Okanogan..... 721	KRCJ, Sch. Mannheim..... 955	KHIV, Sch. Samuel Dillaway..... 733	Seaboard Fisheries Co., <i>Thorton, R. I.</i>
KHWD, Sch. Spokane..... 639	KNEF, Sch. Maple Hill..... 911	KRNP, Sch. Edw. G. Farrar..... 158	LCKH, St. s. Amagansett..... 390
Puget Sound Navigation Co., <i>Seattle, Wash.</i>	KPBN, Sch. Marion..... 954	KDNW, Sch. Albert H. Willis..... 567	LCCD, St. s. Herbert N. Edwards..... 323
KJDN, St. s. Bellingham..... 333	KMPV, Sch. Meriam..... 855	Rolph, James, Jr., <i>230 California st., San Francisco, Cal.</i>	LBCW, St. s. Martin J. Martin..... 308
KVHW, St. s. Chippewa..... 1,111	KMPV, Sch. Mingo..... 951	LDPF, Bk. Annie M. Reid..... 2,105	LCCN, St. s. Rollin E. Mason..... 323
KVDJ, St. s. Indianapolis..... 1,765	KPNB, Sch. Molno..... 951	KNPF, Sch. Holopou..... 564	Seaboard Oil & Guano Co., <i>Reddick, Va.</i>
KVBB, St. s. Iroquois..... 1,169	KPBL, Sch. Monitor..... 955	Rolph Navigation Co., <i>Fred C. Behrmann, secretary, San Francisco, Cal.</i>	KTFQ, St. s. Charles J. Colonna..... 231
LBPT, St. s. Kulslian..... 920	KVGD, St. s. Monocacy..... 617	KNGC, Sch. Eucoro..... 851	JBOR, St. s. William Blundon..... 240
KWSC, St. s. Pugot..... 231	LDCS, Sch. Moslem..... 953	KRIN, Sch. Wm. F. Garuns..... 1,094	Seaboard Transportation Co., <i>50 Church st., New York, N. Y.</i>
KLOF, St. s. Rosallo..... 313	KVNF, Sch. Neshaminy..... 721	Howe, Henry C., <i>New Haven, Conn.</i>	KPQD, St. s. Covington..... 401
KBJW, St. s. Sanson..... 328	KNFC, Sch. Oak Hill..... 910	KDMB, St. s. H. C. Rowe & Co..... 500	KDCM, Sch. George H. Skol- feld..... 1,728
LBSH, St. s. Sioux..... 401	KTFD, Sch. Oley..... 1,750	KBQC, St. s. Henry C. Rowe..... 220	JNWB, Sch. Idaho..... 1,376
LCKW, St. s. Sol Duo..... 1,085	LDBT, Sch. Onelalaneo..... 730	Rufus Deering Co., <i>Portland, Me.</i>	KPVT, Sch. Indiana..... 1,620
LGVK, St. s. Tacoma..... 830	KPHI, Sch. Paxinos..... 951	KVCP, Sch. Antinett..... 209	KPQB, Sch. Iowa..... 1,600
KQCT, St. s. Wataleale..... 312	KPMT, Sch. Paxtang..... 951	KVQI, Sch. Herbert May..... 384	KRBO, Sch. Kentucky..... 2,018
Puget Sound Tug Boat Co., <i>Walker Building, 21 ave. and University st., Seattle, Wash.</i>	KQVD, St. s. Penllyn..... 137	Ragadahoe Towing Co., <i>Topeka, Me.</i>	JPKF, Sch. Lancaster..... 1,283
KWJP, St. s. Ollah..... 414	KQVI, Sch. Penlynpok..... 730	KWH, St. s. Pelepscot..... 142	JPMG, Sch. Occidental..... 1,532
JBJL, St. s. Richard Holyoko..... 181	KQVH, Sch. Phocals..... 901	KWCI, Sch. H. T. Co. No. 2..... 520	KPNI, Sch. Ohio..... 1,529
Randall, William H., <i>Care J. S. Emery & Co. (Inc.), 114 State st., Boston, Mass.</i>	KORQ, Sch. Plokerling..... 730	San Francisco & Portland S. S. Co., <i>Pier 40, San Francisco, Cal.</i>	JOMF, Sch. Portavillo..... 1,283
KBRJ, Sch. Eleanor F. Bartram..... 1,114	KVFP, Sch. Pocousson..... 721	LBHM, St. s. Bear..... 4,607	KCPH, St. s. Richmond..... 401
KBDW, Sch. Frontenozo..... 1,701	KMGQ, Sch. Preston..... 855	LBIN, St. s. Beaver..... 4,607	KWMN, St. s. William Chisholm..... 1,531
Reading Co., <i>Tredeth and Market sts., Philadelphia, Pa.</i>	KMLB, Sch. Richardson..... 953	KORV, St. s. Kansas City..... 3,070	Shipowners & Merchants' Tug Boat Co., <i>Foot of Green st., San Francisco, Cal.</i>
KNQJ, Sch. Ashland..... 901	KQVP, Sch. Robesonla..... 955	KQTR, St. s. Rose City..... 3,403	KBRF, St. s. Daimless..... 209
KTJC, Sch. Barry..... 954	KQTM, Sch. Rutherford..... 955	Sanders & Kirchmann, <i>Merchants' Exchange Bldg., 451 California st., San Francisco, Cal.</i>	KCPH, St. s. Delancey..... 255
KMNP, Sch. Bast..... 693	KRLQ, Sch. Saucen..... 951	KJQC, Bkn. Charles F. Crooker..... 855	KWVJ, St. s. Hercules..... 414
KNHB, Sch. Bear Ridge..... 910	KNMF, Sch. Silver Hook..... 905	KPRC, Sch. Expansion..... 615	KSHH, St. s. Sea Rover..... 100
KTHQ, Sch. Beechwood..... 811	LGRW, Sch. Skippack..... 730	KQMG, Sch. Forester..... 663	Stimpson, A. M., <i>118 Market st., San Francisco, Cal.</i>
KWJC, St. s. Bern..... 224	KTPH, Sch. Spring..... 1,760	KPTV, Sch. Luzon..... 615	KQB, Sch. Aluma..... 600
KHAW, Sch. Bothayres..... 955	KMPW, Sch. Swatara..... 855	KQTR, Sch. Mindoro..... 970	KPBC, Sch. Clurehill..... 955
KQWM, Sch. Brooksidge..... 811	KQK, Sch. Tahor..... 953	KRFM, Sch. Rainor..... 710	KMTV, Bkn. Echo..... 707
KVIB, Sch. Coesching..... 915	KVDR, Sch. Tamaoud..... 721	San Juan Fishing & Packing Co., <i>Pine st., Seattle, Wash.</i>	KMCH, Sch. Omega..... 631
KHGV, St. s. Carlsale..... 611	KMPJ, St. s. Tamaquia..... 521	KTHJ, St. s. San Juan..... 284	Slade Shipping Co., <i>118 Market st., San Francisco, Cal.</i>
KMWV, St. s. Catawissa..... 558	KLOP, Sch. Temple..... 903	LOPF, St. s. Starr..... 371	KNPQ, Sch. A. J. West..... 513
KWNL, Sch. Cleona..... 956	KMNH, Sch. Thomaston..... 693	Sargent, Horace M., <i>Portland, Me.</i>	KDWH, Sch. Edward H. West..... 835
KWLT, Sch. Coalco..... 956	LCTC, Sch. Tohlekon..... 721	JPH, Sch. Charles H. Treleky..... 281	KQVJ, St. s. Fair Oaks..... 798
KBYL, St. s. Conostoga..... 917	KVDH, Sch. Tulpehocken..... 730	KHNW, Sch. Daimletta and Joanna..... 330	KQID, Sch. R. O. Slade..... 973
KWJR, Sch. Conewago..... 950	KPPD, St. s. Valley Forge..... 558	Scott, Jewett M., <i>1445 Dauphin st., Mobile, Ala.</i>	KIFC, Sch. R. Watson A. West..... 818
KTPH, Sch. Cumrri..... 1,780	KVLM, Sch. Wicouisco..... 950	KHBP, Sch. Georgia Olkoy..... 641	Small, Clarence A., <i>MacLapaort, Me.</i>
KMQF, Sch. Druper..... 855	KBVB, St. s. Wyomingsing..... 222	KLMN, Sch. Oscar G..... 230	KYCB, Sch. Leora M. Thurlow..... 213
KNJB, Sch. Eagle Hill..... 911	KCMK, Sch. Yardley..... 903	KJBT, Sch. Tola..... 631	JLDC, Sch. Sarah L. Davis..... 160
KNPH, Sch. Enterprise..... 901	Red Salmon Canning Co., <i>75 Main st., San Francisco, Cal.</i>	Red Salmon Canning Co., <i>75 Main st., San Francisco, Cal.</i>	
KPMO, Sch. Ephrata..... 951	KQHR, St. s. Lehua..... 170	KHIV, Bk. St. Katherine..... 1,201	
LDKN, Sch. Exoter..... 1,780	Reld, W. O., <i>Eagle and Provozt sts., Brooklyn, N. Y.</i>		
KNLG, Sch. Franklin..... 910	JVWF, Sch. Abilo C. Stubbs..... 315		
KQPB, St. s. Gortyslow..... 610	KBHL, Sch. Charles C. Ulster..... 280		
KPJQ, St. s. Gottysburg..... 657	KBQH, Sch. Georgia D. Jenkins..... 471		
KMGJ, Sch. Glendower..... 855	KORV, Sch. Notle Shipman..... 333		
KIQN, Sch. Henry Clay..... 811	KIQH, Sch. Sedevlok..... 693		
KRPH, Sch. Herndon..... 1,763	KPMV, Sch. Forst A. Colwell..... 510		
KNDF, Sch. Indian Ridge..... 910	Roberts, John P., <i>Battery Park Pier, New York, N. Y.</i>		
IGTW, St. s. International..... 400	KCFT, St. s. Observation..... 122		
	KINV, St. s. Tourist..... 200		
	Rockland-Rockport Lime Co., <i>Rockport, Me.</i>		
	IIFN, Sch. Ella P. Crowell..... 164		
	KQJB, St. s. Fred E. Richards..... 357		
	IIVQ, Sch. Helen..... 149		
	KMWH, Sch. John J. Perry..... 162		
	KIISQ, Sch. Morris and Cliff..... 132		
	KQIN, Sch. Number One..... 1,120		
	KQJD, Sch. Number Two..... 1,120		

Names, Alphabetically Arranged, and Post-Office Addresses of Managing Owners of Two or More Merchant Vessels Having Signal Letters, with Rig, Names, and Gross Tonnages of Vessels—Continued.

Small, Frank A., <i>Bath, Me.</i> KVMC, Sch. Governor Brooks, 2,628 KPMR, Sch. M. D. Cressy, 2,114 KJPW, Sch. Mary E. Olys, 224	Southern S. S. Co., <i>388-370 Bourne Bldg.,</i> <i>Philadelphia, Pa.</i> JRPV, St. s. Algiers, 2,204 KDPJ, St. s. Shawmut, 1,624 LDGV, St. s. William P. Palmer, 2,203	Standard Oil Co. (Cal.), <i>Shilton Bldg.,</i> <i>San Francisco, Cal.</i> KQIV, St. s. Asunolo, 2,106 KNTW, St. s. Atlas, 1,042 KPNW, St. s. Captain A. F. Lucas, 4,188 KBJN, St. s. Col. E. J. Drake, 4,205 KWMJ, Ga. s. Contra Costa, 832 KTWJ, St. s. Dalsey Mitchell, 612 LOPV, St. s. El Segundo, 3,063 KNMO, St. s. George Loomis, 691 LFGW, St. s. J. A. Moffett, 6,521 LCPW, St. s. Petroleum II, 229 LDGJ, St. s. Richmond, 0,633 KBBP, Sch. S. O. Co. No. 91, 2,019 KBSL, Sch. S. O. Co. No. 93, 2,473 KTDJ, Sch. S. O. Co. No. 95, 4,212	Sudden & Christenson (Inc.), <i>Merchants' Exchange Bldg.,</i> <i>San Francisco, Cal.</i> LBIK, Sch. S. Carrol, 633 KQSP, St. s. Chelms, 663 KRCG, Sch. Espada, 717 KQWL, St. s. Grays Harbor, 659 KSHD, Bkn. John C. Meyer, 932 KQHV, Bkn. John Palmer, 1,187 KTLB, St. s. Norwood, 760 KVPF, St. s. Raymond, 505 KRIV, Sch. Sophie Christenson, 675 KWNP, St. s. Willapa, 752					
Smith, Carroll S., <i>New York, N. Y.</i> LDKJ, St. s. Commissioner, 403 KJML, St. s. I. J. Morrill, 359 LOFH, St. s. Match Chuk, 287 LFDQ, St. s. Wm. E. Chapman, 369	Southern Transportation Co., <i>Philadelphia, Pa.</i> LCRD, St. s. Hancock, 170 KTJJ, St. s. Southern, 95 KTLF, St. s. Virginian, 179	Standard Oil Co. (N. Y.), <i>40 Broadway,</i> <i>New York, N. Y.</i> KBRN, St. s. Astral, 016 LDDB, St. s. Brilliant, 2,486 KMCO, St. s. City of Everett, 2,606 LDBY, St. s. Comet, 2,480 LOFY, St. s. Eocene, 2,217 LOHV, St. s. Perfection, 2,209 LDFT, St. s. Radiant, 2,487 LONT, St. s. Rayo, 3,063 KNBF, St. s. S. O. Co. No. 2, 167 KNTD, St. s. S. O. Co. No. 11, 129 KBFJ, St. s. S. O. Co. No. 14, 164 KBFJ, St. s. S. O. Co. No. 15, 104 KWLK, St. s. S. O. Co. No. 17, 175 KWLN, St. s. S. O. Co. No. 18, 175 KWMO, St. s. S. O. Co. No. 19, 175 KFCV, Sch. S. O. Co. of N. Y. No. 50, 589 LDVW, Sch. S. O. Co. No. 57, 1,381 KLTB, Sch. S. O. Co. of N. Y. No. 58, 1,043 LDWB, Sch. S. O. Co. No. 81, 1,774 LQVJ, Sch. S. O. Co. No. 83, 2,440 LOWS, Sch. S. O. Co. No. 84, 2,441 LDWG, Sch. S. O. Co. No. 85, 2,441 LDWF, Sch. S. O. Co. No. 86, 1,022 LDWV, Sch. S. O. Co. No. 88, 2,452 LCRI, Sch. S. O. Co. No. 90, 2,451 KRFJ, Sch. S. O. Co. No. 92, 3,248 KJIG, Sch. S. O. Co. No. 94, 4,107 KWON, St. s. Security, 3,017 LOVW, St. s. Beacony, 3,063 LCTF, St. s. Vesla, 3,063	Standard Oil Co. (N. J.), <i>20 Broadway,</i> <i>New York, N. Y.</i> LFGN, St. s. Ardmore, 7,120 LDWB, St. s. Baton Rouge, 4,073 LDWT, St. s. Bayway, 5,083 LQCP, St. s. Bradford, 0,303 LQVJ, St. s. Brindilla, 4,170 LQVJ, St. s. Caddo, 0,320 LDHF, St. s. Caloria, 4,005 LFID, St. s. Corning, 6,073 LDVT, St. s. Cushing, 0,894 LFCR, St. s. Dayton, 6,335 LFOD, St. s. Do Soto, 0,268 LFKR, Ga. s. Glenpool, 6,450 LDJH, St. s. John D. Archibald, 8,374 LDNQ, St. s. John D. Hoekeseller, 8,374 LDTK, St. s. Liama, 3,189 LFED, St. s. Matlincock, 0,700 LFED, St. s. Morant, 4,045 LDGO, St. s. Motano, 2,730 LFGB, St. s. Muskogee, 7,224 LFHO, St. s. Petrofco, 3,710 LDRQ, St. s. Platania, 3,445 LFDC, St. s. Pioneer, 6,075 LFDD, St. s. Polarine, 4,040 LFDP, St. s. Yrinceton, 5,081 KSGH, St. s. S. O. Co. No. 12, 163 LFBO, St. s. Somerset, 6,070 LFJH, St. s. Standard, 10,073 LDTG, St. s. Wico, 2,743	Staples Transportation Co., <i>Fall River, Mass.</i> KTVJ, Sch. Berkley, 650 KMHK, Sch. Bradbrook, 678 KPDW, Sch. Brookton, 667 KNVL, Sch. Canton, 631 KQBN, Sch. Carrienas, 1,670 LOHJ, Sch. Chatham, 1,812 KRNV, Sch. Chalmers, 1,015 KWVB, St. s. Concord, 353 KQSH, St. s. Cuba, 694 KMRN, Bhp. Dighton, 282 KNVA, Sch. Easton, 631 KNPJ, St. s. Eureka, 353 LQGF, Sch. Fall River, 1,769 KNPA, Sch. Foster, 811 KQND, Sch. Gibson, 1,830 KQNG, Sch. Havana, 1,637 LOHV, Sch. Mount Hope, 1,604 LQGF, St. s. Narragansett, 1,604 KPLM, St. s. Namasket, 220 KNVL, Sch. Randolph, 667 KQVW, Sch. Remus, 631 KQGH, Sch. Rockland, 481 KPHL, Sch. Bolus, 830 KMRJ, Bhp. Somerset, 830 KPGD, Sch. Tipton, 830 KWVT, St. s. Waltham, 353 KNHF, Bhp. Warren, 283 KVRG, St. s. Wutappa, 160	Sun Company, <i>1218 Real Estate Trust Bldg.,</i> <i>Philadelphia, Pa.</i> LEJG, St. s. Atlantic Sun, 2,333 KSHL, Sch. Delaware Sun, 3,708 KQLH, St. s. Paraguay, 2,627 KVVH, St. s. Sun, 4,830 KSBT, St. s. Toledo, 2,051 KRPL, St. s. Santa Rita, 6,273	Susquehanna Coal Co., <i>South Amboy, N. J.</i> KMJD, Sch. Devon, 724 KMJV, Sch. Haverford, 678 KNWM, Sch. Malvern, 811 KPBV, Sch. Oxford, 836 KMIJ, St. s. Paoli, 330 KMCJ, Sch. Hindnor, 678 KWQD, Sch. Shamokin, 829 KMHJ, Sch. Stratford, 678 KQVH, St. s. Tacony, 353 KDDG, Sch. Upton, 813 KMRJ, Sch. Wayne, 830		
Smith & Terry (Inc.), <i>116 Broad St.,</i> <i>New York, N. Y.</i> KQDV, Sch. F. & T. Lupton, 922 JFQM, Sch. Grace Van Dusen, 303 JQSB, Sch. Lucile Wheatley, 189 JWIL, Sch. Lydia Middleton, 107 KQHT, Sch. Matthe Newman, 854 KBNH, Sch. Nellie W. Cragg, 492 JNCS, Sch. Sunlight, 367	Smith Shipping Co., <i>116 Broad St.,</i> <i>New York, N. Y.</i> KTSW, Sch. Augustus W. Snow, 830 KRFB, Sch. Fairfield, 664 LHOJ, Sch. Melbourn F. Smith, 050	Swan, John, <i>32 South St.,</i> <i>New York, N. Y.</i> JWNP, Bkn. Daisy Head, 408 KIVM, Bkn. Margaret B. Housa, 701	Swan, John, <i>32 South St.,</i> <i>New York, N. Y.</i> JWNP, Bkn. Daisy Head, 408 KIVM, Bkn. Margaret B. Housa, 701	Sylvanus, Smith & Co., <i>Haverster, Mass.</i> KVFQ, Sch. Engoula, 100 LBRH, Sch. Sylvania, 136	Sylvester, Frank, <i>Care of James Griffiths, Agt.,</i> <i>Seattle, Wash.</i> JBFV, Bk. Amy Turner, 691 JWBP, Sch. Henry Villard, 1,532	Tacoma & Roche Harbor Lino Co., <i>Roche Harbor, Wash.</i> KMDH, Ga. s. Archer, 600 JVGS, Sch. William G. Irwin, 348	Taft Fish Co., <i>Heedville, Va.</i> LQJD, St. s. D. H. B. Hubbard, Jr., 276 LCJO, St. s. W. F. James, 276	Texas Company, <i>17 Battery place,</i> <i>New York, N. Y.</i> KQKJ, St. s. Alabama, 2,021 LDQK, St. s. Drabant, 2,773 JLPS, Sch. City of San Antonio, 1,233 LBBQ, Sch. Dallas, 1,148 KLPD, St. s. Florida, 1,600 JKSM, Sch. Harry Morse, 1,365 KQRI, St. s. Louisiana, 2,449 KQHL, Sch. Magnolia, 681 KQHL, St. s. Northwestern, 2,207 LDTQ, Sch. Panuco, 640 KJFL, St. s. South American, 276 LDTF, Sch. Tampico, 1,094 KWQI, St. s. Texas, 6,100 LHIV, Sch. Tulsa, 607 LDTP, Sch. Tuxpan, 809 LDTC, Sch. Vera Cruz, 1,031
Snow, R. K., <i>Rockland, Me.</i> JHMM, Sch. Caroline Gray, 327 KTVW, Sch. Hevelia, 499 LHNT, Sch. Hugh de Payens, 416 KQOT, Sch. Mollhesaco, 376 LDGN, Sch. Tarratine, 289 KICVT, Sch. William Hibbee, 309	South Gardiner Lumber Co., <i>South Gardiner, Me.</i> JDNQ, Sch. James Young, 261 JCFM, Sch. Thomas W. H. White, 213	State Street Trust Co., <i>Roston, Mass.</i> LHVQ, St. s. Somerset, 3,048 LBTIL, St. s. Sauranaco, 3,048	State Island Shipbuilding Co., <i>Care of Wm. J. Davkison,</i> <i>Port Richmond, N. Y.</i> LFHH, St. s. Gorgona, 355 KWBO, St. s. Mary F. Bouilly, 723 LFHN, St. s. Petrol, 423 LFBT, St. s. Favonilla, 351	Stetson, Cutler & Co., <i>70 Nibby St.,</i> <i>Roston, Mass.</i> JDTT, Sch. Helen G. King, 147 JPKD, Sch. Helio Eaton, 118 JPIV, Sch. Peter C. Schulz, 437 JNCF, Sch. Baillo E. Ludlum, 237	Struven, Charles M., <i>114 S. Frederick St.,</i> <i>Baltimore, Md.</i> JLQW, Sch. Little O. Wells, 174 KLMW, Sch. R. T. Rundlett, 271 KQCV, Sch. Richard Cromwell, 118 LDGF, Sch. Richmond, 283			
Southern Pacific Co., <i>Pier 49, North River,</i> <i>New York, N. Y.</i> KQVBN, St. s. Antilles, 0,878 JTBH, St. s. Breakwater, 1,065 JTBH, St. s. Chumetto, 3,205 KPBH, St. s. Comus, 3,828 KQWB, St. s. Creola, 0,764 KBLG, St. s. El Alba, 4,014 KVTM, St. s. El Chiclo, 1,162 KPMH, St. s. El Cid, 4,008 KRDQ, St. s. El Dia, 4,013 KQVD, St. s. El Dorado, 3,631 KQIV, St. s. El Mar, 3,631 KDMN, St. s. El Monte, 3,631 LBOK, St. s. El Mundo, 0,008 KPYO, St. s. El Norte, 4,601 LBRM, St. s. El Occidente, 0,008 LBRQ, St. s. El Oriente, 0,008 KQIV, St. s. El Paso, 3,631 KJPW, St. s. El Rio, 4,604 KRIH, St. s. El Siglo, 4,010 LDFK, St. s. El Sol, 0,008 KPGH, St. s. El Sud, 4,672 KQTV, St. s. El Valle, 4,605 JWNI, St. s. Excelsior, 3,642 KVSJ, St. s. Morous, 0,878 KPTL, St. s. Proteus, 4,830 LDCM, St. s. Topila, 6,125	Standard Oil Co. (N. J.), <i>20 Broadway,</i> <i>New York, N. Y.</i> LFGN, St. s. Ardmore, 7,120 LDWB, St. s. Baton Rouge, 4,073 LDWT, St. s. Bayway, 5,083 LQCP, St. s. Bradford, 0,303 LQVJ, St. s. Brindilla, 4,170 LQVJ, St. s. Caddo, 0,320 LDHF, St. s. Caloria, 4,005 LFID, St. s. Corning, 6,073 LDVT, St. s. Cushing, 0,894 LFCR, St. s. Dayton, 6,335 LFOD, St. s. Do Soto, 0,268 LFKR, Ga. s. Glenpool, 6,450 LDJH, St. s. John D. Archibald, 8,374 LDNQ, St. s. John D. Hoekeseller, 8,374 LDTK, St. s. Liama, 3,189 LFED, St. s. Matlincock, 0,700 LFED, St. s. Morant, 4,045 LDGO, St. s. Motano, 2,730 LFGB, St. s. Muskogee, 7,224 LFHO, St. s. Petrofco, 3,710 LDRQ, St. s. Platania, 3,445 LFDC, St. s. Pioneer, 6,075 LFDD, St. s. Polarine, 4,040 LFDP, St. s. Yrinceton, 5,081 KSGH, St. s. S. O. Co. No. 12, 163 LFBO, St. s. Somerset, 6,070 LFJH, St. s. Standard, 10,073 LDTG, St. s. Wico, 2,743							

NAMES, ALPHABETICALLY ARRANGED, AND POST-OFFICE ADDRESSES OF MANAGING OWNERS OF TWO OR MORE MERCHANT VESSELS HAVING SIGNAL LETTERS, WITH RIGS, NAMES, AND GROSS TONNAGES OF VESSELS—Continued.

Texas S. S. Co., 17 Battery place, New York, N. Y.:	Union S. S. Co., San Francisco, Cal.:	Ward, John M., 120 State st., Boston, Mass.:	White, Everett I., Machias, Me.:
L.G.W.J. St. s. Illinois..... 5,224	KQ(1)P. St. s. Argyll..... 2,953	JQKM. Sch. Henry Withington. 527	JFHV. Sch. Alaska..... 173
L.D.H.G. St. s. North American... 135	L.G.W.V. St. s. Coalinga..... 7,318	KCJW. Sch. Luther T. Garret- son..... 572	KGRJ. Sch. Clifford I. White... 305
L.C.T.J. St. s. Pan-American... 344	KSVF. St. s. Lansing..... 4,550		JBRM. Sch. Hortensia..... 189
	KHTO. St. s. Roma..... 2,939		JGQF. Sch. Rhoda Holmes..... 375
	KMTP. St. s. Washtenaw... 2,590		JMCD. Sch. Silver Spray..... 194
Thames Towboat Co., New London, Conn.:	United Sulphur Co., 82 Beaver st., New York, N. Y.:	Wathen, E. Duke, East Falls and Eastern aces, Baltimore, Md.:	White, Robert B., Sallybury, Md.:
KGDJ. St. s. Arles..... 114	L.C.R.T. St. s. Frieda..... 2,993	JRQW. Sch. Annie E. Webb... 101	JVFR. Sch. Hattie Nickerson... 172
KPCD. Sch. Edith..... 516	L.H.P.P. St. s. Herman Frasch... 3,803	JWLM. Sch. Beniah Land..... 165	JPWS. Sch. Ida O. Robinson... 134
L.H.J.D. Sch. Edward F. Clark... 601		JVGD. Sch. Eva D. Rose..... 104	JLGN. Sch. James H. Anderson... 163
KRJJ. St. s. Harold..... 180		KQBR. Sch. John Q. Ferguson... 129	
KTNP. Sch. John Forsyth..... 2,108		JNVS. Sch. Robert..... 155	
KPNH. Sch. Marlon Chappell... 1,895	United New York & Sandy Hook Pilots' Association, 17 State st., New York, N. Y.:	JHQN. Sch. Sandy Hook..... 100	White, William, 2908 Washington st., Roxbury, Mass.:
KHJM. St. s. Munlo..... 167	KJTS. Sch. Ambrose Snow..... 60		JWQP. Sch. Ella Clifton..... 108
KHFT. St. s. Nathan Hale..... 299	KNBM. St. s. New York..... 540	Watson, Albert M., jr., 26 T. Wharf, Boston, Mass.:	KLHD. Sch. Hazel Dell..... 157
KSQM. St. s. Paul Jones..... 915		KWVI. Sch. Alice..... 100	HFGD. Sch. Orizimbo..... 147
HSBH. Sch. Poquot..... 795		LBPQ. Sch. Virginia..... 100	
KRDN. St. s. R. H. Waterman... 174			White Oak Transportation Co., Stearport, Me.:
KQHL. Sch. Theodora Palmer... 1,042	United States Steel Products Co., 30 Church st., New York, N. Y.:	Weaver, E. H., Long Wharf, New Haven, Conn.:	KIPV. St. s. Bay Port..... 1,300
KQJLH. Sch. Virginia Palmer... 840	L.D.P.R. St. s. Banttu..... 4,188	KGBV. Sch. Jeremiah Smith... 409	KJPS. St. s. Bay View..... 1,300
Thurlow, Lewis K., 33 Broad st., Boston, Mass.:	L.D.P.W. St. s. Buena Ventura... 4,881	KDFI. Sch. William E. Downes... 763	
KTHV. Sch. Augustus H. Bab- cock..... 1,589	LDQH. St. s. Charlton Hall... 4,749		Wilmington Transportation Co., 693 Pacific Electric Bldg., Los Angeles, Cal.:
KOMF. Sch. Bradford C. French..... 968	LDQC. St. s. Cruster Hall... 4,319	Webb, Charles F., 110 State st., Postal Bldg., Boston, Mass.:	KTFD. St. s. Cabrillo..... 611
KSWB. Sch. Edw. H. Cole..... 1,791	L.D.P.S. St. s. Croton Hall... 5,773	LOFJ. Sch. Edward R. Smith... 665	KRPV. St. s. Hermosa..... 483
KQJM. Sch. Ellen Little..... 959	LDQF. St. s. Howick Hall... 4,922	KJGH. Sch. Ella L. Davenport... 543	
KPJG. Sch. Estelle Krieger... 1,172	LDPQ. St. s. Kenira..... 4,652	KWVR. Sch. Frank E. Swain... 433	Wm. H. Jordan & Co., Boston, Mass.:
KTQR. Sch. Governor Powers... 1,962	LDPV. St. s. San Francisco... 5,102	KQHD. Sch. John W. Dana... 550	KVDV. Sch. Clintonia..... 147
KBRW. Sch. Horace A. Stone... 1,370	LDPN. St. s. Santa Rosalia... 5,409	KDOP. Sch. J. Manchester Haynes..... 795	LDMN. Sch. Billotto..... 136
KWPI. Sch. Horatio G. Foss... 840		J80V. Sch. Ralph M. Hayward... 604	
KROI. Sch. Jacob M. Haskell... 1,778	United States Whaling Co., Ketchikan, Alaska.:	LBRD. Sch. William E. Moh- rheld..... 542	Wilson, Henry, 316 Berry st., San Francisco, Cal.:
KVLC. Sch. John D. Colwell... 1,042	L.C.H.I. St. s. Star No. 1..... 190		KQDM. Sch. A. H. Johnson... 529
KTJG. Sch. Margaret Thomas... 1,427	L.C.H.R. St. s. Star No. 2..... 143	Welding & Independent Fisher- ies Co., Seattle, Wash.:	KJMQ. St. s. Columbia..... 1,923
KSCF. Sch. Samuel W. Hatha- way..... 1,038	L.C.H.S. St. s. Star No. 3..... 143	LBBW. St. s. Independent..... 263	KHJD. Sch. E. H. Jackson... 682
		KDFM. Sch. William H. Smith... 2,485	
Tietjen, H. H., Wharf No. 2, Mission st., San Francisco, Cal.:	W. H. Grace & Co., New York, N. Y.:	Western Steam Navigation Co., A. A. Moran, asst. secy., San Francisco, Cal.:	Winsatt, William A., Washington, D. C.:
KJLS. Sch. Ethel Zano..... 408	L.D.W.K. St. s. Chelquo..... 6,202	LCND. St. s. Camino..... 3,308	KJMB. Sch. Charles L. Rohde... 215
KDVT. Sch. Lizzie Vance..... 442	L.F.C.K. St. s. Chinoha..... 6,395	LBYC. St. s. Navajo..... 2,684	KJBC. Sch. May and Anna Bos- wick..... 140
KJNW. Sch. Roy Somers..... 314			Wing, William R., 55 Union st., New Bedford, Mass.:
Turner, W. A., Boston, Mass.:	Walker & Armstrong Co., Savannah, Ga.:	Whalen, Sylvester, 49 East Newton st., Boston, Mass.:	JBPD. Bk. Andrew Hicks..... 303
KIRD. Sch. J. E. duignon... 512	L.F.C.M. St. s. Southerner..... 4,170	KWRN. Sch. Josie and Phoebe... 137	JBPB. Bk. Charles W. Morgan... 313
KGRB. Sch. Walliana..... 523	KHBN. St. s. Vigilancia..... 4,116	KMDQ. Sch. Mary A. Whalen... 134	JINDS. Bk. Morning Star..... 238
Union Fish Co., 141 Clay st., San Francisco, Cal.:	Wallace & Keeney Co., 10 Fulton Fish Market, New York, N. Y.:	Whitcomb, Haynes & Co., Ellsworth, Me.:	Wooten, Orlando V., Laurie, Del.:
KJDM. Sch. Galles..... 354	KBWV. Sch. A. B. Caswell..... 72	KHQI. Sch. Harry W. Haynes... 295	L.O.F.B. Sch. Granville R. Da- con..... 385
L.D.C.K. Ga. s. Golden Biano... 353	KTHG. Sch. Benjamin M. Wal- Inco..... 77	KMID. Sch. Henrietta A. Whitney..... 217	KTMD. Sch. Judge Hoyce... 698
KLIMG. Sch. Sequoia..... 841	KJLM. Sch. Oriswold I. Keeney... 100	JMHC. Sch. Nello Grant..... 139	KRTD. Sch. Wm. Thos. Moore... 291
JVHIL. Sch. Vega..... 245	KVGR. Sch. Norseman..... 90		
Union Oil Co., Oleum, Cal.:	Wallace Everett W., Machias, Me.:		
KNQF. Sbp. Erskine M. Phelps... 3,020	JVIB. Sch. Charles L. Jeffrey... 348		
L.F.D.V. St. s. Lyman Stewart... 9,054	KBJLH. Sch. Mattie J. Allen... 220		
KQMJ. St. s. Olyum..... 2,909			

CODE LIST OF THE UNITED STATES NAVY.

[The ensign is to be shown at the peak, over the code pennant, when the signal letters are hoisted.]

Signal letters.	Name of vessel.	Type.	Hull.	Propulsion.	Rig.	Guns, main battery.	Displacement. ¹	Complement.	
								Officrs.	Men.
QOHO	Abramoth	Fuel ship	Steel	Single screw	Schooner		705		
QOHQ	Aconno	Tug	Iron	do	do		187		
QOHF	Active	do	Steel	do	Light signal mast		296		
QOBI	Adams	Cruiser	Wood	do	Dark		1,400		
QOJJ	A-2	Submarine	Steel	do	do				
QOBK	Alcon	Yacht	do	Single screw	Schooner	† 1	192		
QOBL	Ajax	Fuel ship	do	do	do		9,250		
QOBL	Alabama	Battleship, second line	do	Twin screws	2 cage masts	18	11,552		
QOBN	Albany	Cruiser, 3d class	Sheathed	do	2 military masts	10	3,430		
QOBP	Almmen	Destroyer	Steel	Turbine	2 masts	6	742		
QOBR	Alert	Tender to torpedo vessels	Iron	Single screw	Barkentine		1,110		
QOBT	Alce	Tug	Wood	do	1 derrick and 1 mast		354		
QOHV	Allen	Destroyer	Steel	Twin screws	2 masts	4	1,075		
QOHV	Arizona	Battleship, first line	do	4 screws	2 cage masts	34	31,400		
QOGB	Anaphritico	2-turret monitor	Iron	Twin screws	1 military mast	6	3,980		
QOGB	Annapolis	Cumboat	Composito.	Single screw	3-mast schooner	6	1,010		
QOQF	Anello	Tug	Wood	do	2 masts		6,150		
QOQH	Arctunus	Fuel ship	Steel	do	Schooner		160		
QOQJ	Arkansas	Battleship, first line	do	Turbine	2 cage masts	33	20,000		
QOQK	Arapaho	Tug	do	Single screw	2 masts		539		
QOQL	Arylin	Destroyer	do	Turbine	do	4	1,036		
QOQP	Bushnell	Tender to torpedo vessels	do	do	Schooner	4	3,580		
QOQR	Batch	Destroyer	do	do	2 masts	4	1,036		
QOCS	Bagley	Torpedo boat	do	Twin screws	do	† 4	175		
QOCT	Halley	do	do	do	do	† 4	284		
QOQV	Baltimore	Destroyer	do	do	Signal pole	† 2	420		
QOQW	Baltimore	Special type	do	do	Schooner	4	1,413		
QODD	B-2	Submarine	do	do	do		775		
QODD	Barrey	Torpedo boat	do	Twin screws	Signal pole	† 3	420		
QODF	Barry	Destroyer	do	do	Turbine	† 5	742		
QODI	Beale	do	do	Turbine	2 masts	† 2	742		
QODI	C-1	Submarine	do	do	do		775		
QODK	Benham	Destroyer	do	Turbine	2 masts	4	1,030		
QODL	Biddis	Torpedo boat	do	Twin screw	do	† 3	175		
QODM	Blakely	do	do	do	do	† 3	191		
QODN	Boston	Cruiser, 3d class	do	Single screw	Schooner	6	3,000		
QODP	Brooklyn	Cruiser, 1st class	do	Twin screws	2 military masts	20	6,215		
QODR	Brutus	Fuel ship	Iron	Single screw	2 pole masts		6,000		
QODS	Buffalo	Transport	Steel	do	Schooner	6	6,000		
QODT	Birmingham	Cruiser, 3d class	do	Twin screws	2 masts	8	3,750		
QODV	Boxer	Training ship	Wood	Sails	Irregular		316		
QODW	Burrows	Destroyer	Steel	Turbine	2 pole masts	45	742		
QODX	Chester	Cruiser, 3d class	do	do	2 masts	8	3,750		
QODY	Cumberland	Training ship	do	do	Sails	6	1,800		
QODZ	Cesar	Fuel ship	do	Single screw	Schooner		5,920		
QOEH	F-1	Submarine	do	do	do		775		
QOFJ	California	Battleship, first line	do	4 screws	2 cage masts	† 4	32,100		
QOFK	Callao	Cumboat	Iron	do	Schooner	† 4	213		
QOFL	B-2	Submarine	Steel	do	do		775		
QOFM	Castine	Cumboat	do	Twin screws	2 pole masts	† 2	1,177		
QOFN	Cheyenne	Single-turret monitor	do	do	1 military mast	6	3,225		
QOFP	Collie	Supply ship	do	Single screw	2 pole masts	† 2	8,000		
QOFR	Charleston	Cruiser, 1st class	do	Twin screws	2 military masts	14	6,700		
QOFS	Chattanooga	Cruiser, 3d class	Sheathed	do	Schooner	10	3,200		
QOFT	Chamcoey	Destroyer	Steel	do	Signal pole	† 2	430		
QOFV	Chassin	do	do	do	do	† 4	1,620		
QOFW	Chesago	Cruiser, 2d class	do	Twin screws	Schooner	18	4,500		
QOHO	Choctaw	Tug	Iron	Single screw	1 mast		350		
QOII	Cincinnati	Cruiser, 3d class	Steel	Twin screws	1 pole mast	11	3,183		
QOIF	Cleveland	do	Sheathed	do	Schooner	10	3,200		
QOIJ	Colorado	Armored cruiser	Steel	do	1 military mast; 1 cage mast	18	13,680		
QOIK	Columbia	Cruiser, 2d class	do	Triple screws	Schooner	11	7,350		

¹ With normal coal supply.

² Rapid-fire guns, 6-pounder or smaller, or machine guns.

† Formerly U. S. S. Wyoming.

³ And 5 6-pounder rapid-fire guns.

⁴ And 2 .30-caliber automatic.

⁵ Unserviceable for war purposes.

CODE LIST OF THE UNITED STATES NAVY—Continued.

Signal letters.	Name of vessel.	Type.	Hull.	Propulsion.	Rig.	Guns, main battery.	Displacement. ¹	Complement.	
								Offic-ers.	Men.
							Tons.		
QQHL	Concord	Gunboat	Steel	Twin screws	Schooner	4	1,710		
QQHM	Connecticut	Battleship, second line	do	do	2 cage masts	24	16,000		
QQIN	Constitution	Training ship	Wood	Sails	Ship	18	1,970		
QQIP	Constitution ^a	Sailing ship	do	do	do	4	2,200		
QQIS	Culgon	Supply ship	Steel	Single screw	Schooner	12	6,000		
QQIT	Cummings	Destroyer	do	Turbine	2 masts	4	1,020		
QQIV	K-2	Submarine	do	do	do				
QQIW	Cushing	Destroyer	do	Turbine	2 masts	4	1,050		
QQJB	Cyclops	Fuel ship	do	Twin screws	4 pole masts		19,390		
QQJC	Conyngham	Destroyer	do	2 screws	2 masts	4	1,090		
QQJD	Cuyuna	Fuel ship	do	do	do		14,600		
QQJF	Downes	Destroyer	do	Turbine	do	4	1,072		
QQJI	Dahlgren	Torpedo boat	do	Twin screws	do		146		
QQJK	Dale	Destroyer	do	do	Signal pole	12	420		
QQJL	Drayton	do	do	Turbine	2 masts	15	742		
QQJM	Davis	do	do	2 screws	do	4	1,075		
QQJN	Deatur	do	do	Twin screws	Signal pole	12	420		
QQJP	De Long	Torpedo boat	do	do	do	13	190		
QQJR	Denver	Cruiser, 3d class	Shentel	do	Schooner	10	3,200		
QQJS	Des Moines	do	do	do	do	10	3,200		
QQJT	Dunbar	Destroyer	Steel	Turbine	2 masts	4	1,014		
QQJV	Dixie	Tender to torpedo vessels	do	Single screw	Brig.	10	6,114		
QQJW	Dolphin	Gunboat	do	do	Schooner	2	1,490		
QQKB	Don Juan de Austria	do	Iron	do	do	2	1,130		
QQKC	Dorothea	Yacht	Steel	do	do	12	504		
QQKD	DuPont	Torpedo boat	do	Twin screws	do	14	165		
QQKF	Dubuque	Gunboat	Composite	do	Schooner	6	1,085		
QQKH	Delaware	Battleship, first line	Steel	do	2 cage masts	24	20,000		
QQKL	Engle	Yacht	do	Single screw	1 mast	12	434		
QQKM	Engle	Gunboat	Iron	Twin screws	Schooner	4	620		
QQKN	Ellis	Yacht	Steel	Single screw	do	11	164		
QQKP	Eriesson	Destroyer	do	Turbine	2 masts	4	1,000		
QQKR	Wando	Tug	do	Single screw	do		539		
QQKS	Essex ^a	Cruiser	Wood	do	Bark	14	1,375		
QQKV	Fanning	Destroyer	Steel	Turbine	2 masts	15	742		
QQKW	Farragut	Torpedo boat	do	Twin screws	do	14	270		
QQLH	Gopher ^a	Cruiser	Wood	Single screw	Schooner	15	840		
QQLC	Florida	Battleship, first line	Steel	Turbine	2 cage masts	20	21,825		
QQLD	Footo	Torpedo boat	do	Twin screws	do	13	142		
QQLF	Fortino	Tug	Iron	Single screw	Schooner		450		
QQLH	Fox	Torpedo boat	Steel	Twin screws	do	13	154		
QQLK	Fulton	Tender to torpedo vessels	do	Single screw	Schooner	4	1,408		
QQLM	Fulton	Destroyer	do	Turbine	2 masts	15	700		
QQLN	Kanawha	Fuel ship	do	Twin screws	do		14,500		
QQLP	H-3	Submarine	do	do	do				
QQLR	Galveston	Cruiser, 3d class	Shentel	Twin screws	Schooner	10	3,200		
QQLS	D-2	Submarine	Steel	do	do				
QQLT	General Alava	Transport	do	Single screw	Schooner	12	1,115		
QQLV	Georgia	Battleship, second line	do	Twin screws	2 cage masts	24	14,948		
QQLW	Glaefier	Supply ship	do	Single screw	Schooner	11	8,325		
QQMB	Gloucester	Yacht	do	do	do	17	781		
QQMC	Goldshorough	Torpedo boat	do	Twin screws	do	14	255		
QQMD	A-3	Submarine	do	do	do				
QQMH	Granita State ^a	Sail	Wood	Sails	do		4,150		
QQMI	Hamcock	Transport	Iron	Single screw	Schooner	6	8,500		
QQMK	H-1	Submarine	Steel	do	do				
QQML	Hatler	Destroyer	do	Turbine	2 masts	15	742		
QQMN	Hamford ^a	Fuel ship	do	Single screw	Schooner	9	4,000		
QQMP	Hartford ^a	Cruiser	Wood	do	Bark	9	2,790		
QQMR	Hawk	Yacht	Steel	do	1 mast	11	375		
QQMS	Hector	Fuel ship	do	Twin screws	2 masts		11,230		
QQMT	Helem	Gunboat	do	do	1 military mast	8	1,302		
QQMV	Hercules	Tug	Iron	Single screw	1 mast		108		
QQMW	Maumee	Fuel ship	Steel	Twin screws	2 masts		14,500		
QQNB	I-1	Submarine	do	do	do				
QQNC	Hopkins	Destroyer	do	Twin screws	Signal pole	12	408		
QQND	I-2	Submarine	do	do	do				
QQNE	Hull	Destroyer	do	Twin screws	Signal pole	12	408		
QQNF	Humphress	Yacht	Composite	Single screw	Schooner	12	52		
QQNH	Husho	Battleship, first line	Steel	4 screws	2 cage masts	24	32,000		
QQNK	Intrepid ^a	Training ship	Composite	Sails	Bark	6	1,800		
QQNL	I-3	Submarine	do	do	do				
QQNM	I-4	do	do	do	do				
QQNP	Illinois	Battleship, second line	do	Twin screws	2 cage masts	18	11,552		
QQNR	I-5	Submarine	do	do	do				
QQNT	Indiana	Battleship, second line	do	Twin screws	1 military mast; 1 cage mast	12	10,288		

¹ With normal coal supply.² Rapid-fire guns, 6-pounder or smaller, or machine guns.³ And 5 6-pounder rapid-fire guns.⁴ And 2 .30-caliber automatic.⁵ Formerly U. S. S. Fern.^a Unserviceable for war purposes.

CODE LIST OF THE UNITED STATES NAVY—Continued.

Signal letters.	Name of vessel.	Type.	Hull.	Propulsion.	Rig.	Guns, main battery.	Displacement, ¹	Comple-ment.	
								Offic-ers.	Men.
QQNV	Iowa.....	Battleship, second line.....	Steel.....	Twin screws.....	1 cago mast; 1 military mast.....	22	Tons, 11,340		
QQNW	Iris.....	Tender to torpedo vessels.....	Iron.....	Single screw.....	Brigantine.....		6,100		
QQPB	Jason.....	Fuel ship.....	Steel.....	Twin screws.....	2 masts.....		10,132		
QQPC	Iroquois.....	Tug.....	do.....	Single screw.....	Schooner.....		702		
QQPD	K-5.....	Submarine.....	do.....	do.....	do.....				
QQPF	Isla de Luzon.....	Gunboat.....	do.....	Twin screws.....	Schooner.....	4	1,030		
QQPH	Iwana.....	Tug.....	do.....	Single screw.....	do.....		122		
QQPJ	Jupiter.....	Fuel ship.....	do.....	Twin screws.....	4 pole masts.....		19,360		
QQPK	Jarvis.....	Destroyer.....	do.....	Turbine.....	2 masts.....	15	742		
QQPL	Jacob Jones.....	do.....	do.....	Twin screws.....	2 masts.....	4	1,150		
QQPM	Kansas.....	do.....	do.....	Twin screws.....	2 cago masts.....	24	16,000		
QQPN	Justin.....	Battleship, second line.....	do.....	Single screw.....	Schooner.....		4,080		
QQPR	Junkins.....	Destroyer.....	do.....	Turbine.....	2 masts.....	15	742		
QQPS	Jouett.....	do.....	do.....	do.....	do.....	15	742		
QQPT	Keararge.....	Battleship, second line.....	do.....	Twin screws.....	2 cago masts.....	20	11,520		
QQPV	Kentucky.....	do.....	do.....	do.....	do.....	26	11,520		
QQPW	K-6.....	Submarine.....	do.....	do.....	do.....				
QQRB	Lancaster.....	Receiving ship.....	Wood.....	Single screw.....	Ship.....		3,250		
QQRC	Lawrence.....	Destroyer.....	Steel.....	Twin screws.....	2 pole masts.....	17	400		
QQRD	Lebanon.....	Special type.....	do.....	Single screw.....	Schooner.....		3,285		
QQRE	Lamson.....	Destroyer.....	do.....	Turbine.....	2 masts.....	15	700		
QQRI	Leonidas.....	Fuel ship.....	do.....	Single screw.....	Schooner.....		4,023		
QQRJ	K-7.....	Submarine.....	do.....	do.....	do.....				
QQRK	K-8.....	do.....	do.....	do.....	do.....				
QQRL	Louisiana.....	Battleship, second line.....	do.....	Twin screws.....	2 cago masts.....	24	10,000		
QQRM	L-6.....	Submarine.....	do.....	do.....	do.....				
QQRN	Machias.....	Gunboat.....	do.....	Twin screws.....	Schooner.....	8	1,177		
QQRP	Macdonough.....	Destroyer.....	do.....	do.....	Signal pole.....	17	400		
QQRS	Maconzle.....	Torpedo boat.....	do.....	Single screw.....	do.....	1	65		
QQRT	McCall.....	Destroyer.....	do.....	Turbines.....	2 masts.....	15	742		
QQRV	Maline.....	Battleship, second line.....	do.....	Twin screws.....	2 cago masts.....	20	12,500		
QQRW	L-7.....	Submarine.....	do.....	do.....	do.....				
QQSC	Michigan.....	Battleship, second line.....	do.....	Twin screws.....	2 cago masts.....	8	10,000		
QQSD	Mohave.....	Tug.....	do.....	Single screw.....	2 masts.....		539		
QQSE	Marblehead.....	Cruiser, third class.....	do.....	do.....	Schooner.....	10	2,072		
QQSH	M-1.....	Submarine.....	do.....	do.....	do.....				
QQSI	Mariotta.....	Gunboat.....	Composito.....	Twin screws.....	Schooner.....	0	690		
QQSK	Mars.....	Fuel ship.....	Steel.....	do.....	2 pole masts.....		11,230		
QQSL	Maryland.....	Destroyer.....	do.....	Turbines.....	2 masts.....	16	742		
QQSM	Maryland.....	Armored cruiser.....	do.....	Twin screws.....	1 military mast; 1 cago mast.....	18	13,680		
QQSN	Massachusetts.....	Battleship, second line.....	do.....	do.....	do.....	12	10,288		
QQSP	Massasoit.....	Tug.....	do.....	Single screw.....	1 polo mast.....		202		
QQSR	Mayflower.....	Yacht.....	do.....	Twin screws.....	Schooner.....	10	2,690		
QQST	McDongal.....	Destroyer.....	do.....	Turbine.....	2 masts.....	4	1,020		
QQSV	Michiganomoh.....	2-turret monitor.....	Iron.....	Twin screws.....	1 military mast.....	4	3,950		
QQSW	Pennsylvania.....	Battleship, first line.....	Steel.....	Turbines.....	2 cago masts.....	34	31,400		
QQTH	Milwaukee.....	Cruiser, first class.....	do.....	Twin screws.....	2 military masts.....	14	9,700		
QQTO	Nicholson.....	Destroyer.....	do.....	Turbine.....	2 masts.....	4	1,050		
QQTP	O'Brien.....	do.....	do.....	do.....	do.....	4	1,050		
QQTR	Minnesota.....	Cruiser, second class.....	do.....	Triplo screws.....	2-mast schooner.....	11	7,350		
QQTI	Minnesota.....	Battleship, second line.....	do.....	Twin screws.....	2 cago masts.....	24	10,000		
QQTJ	Missouri.....	do.....	do.....	do.....	do.....	20	12,500		
QQTK	A-4.....	Submarine.....	do.....	do.....	do.....				
QQTL	Modoc.....	Tug.....	Iron.....	Single screw.....	do.....		241		
QQTM	Mohawk.....	do.....	Steel.....	do.....	do.....		420		
QQTN	Mohican.....	Tender to torpedo vessels.....	Wood.....	do.....	Bark.....	14	1,900		
QQTP	Monadnock.....	2-turret monitor.....	Iron.....	Twin screws.....	1 military mast.....	0	3,590		
QQTR	Mississippil.....	Battleship, first line.....	Steel.....	4 screws.....	2 cago masts.....	34	32,000		
QQTS	Monaghan.....	Destroyer.....	do.....	Turbine.....	2 masts.....	15	742		
QQTV	Montana.....	Armored cruiser.....	do.....	Twin screws.....	1 military mast; 1 cago mast.....	20	14,500		
QQTW	Montgomery.....	2-turret monitor.....	do.....	do.....	1 military mast.....	4	4,084		
QQVB	Montgomery.....	Special type.....	do.....	do.....	Schooner.....	2	2,072		
QQVC	Montgomery.....	Torpedo boat.....	do.....	do.....	do.....	3	105		
QQVD	Monocacy.....	Gunboat.....	do.....	do.....	2 masts.....	2	190		
QQVF	Nereus.....	Fuel ship.....	do.....	do.....	do.....		19,000		
QQVH	Porter.....	Destroyer.....	do.....	do.....	do.....	4	1,090		
QQVJ	Oklahoma.....	Battleship, first line.....	do.....	do.....	2 cago masts.....	31	27,500		
QQVK	Orion.....	Fuel ship.....	do.....	do.....	2 masts.....		10,132		
QQVL	H-2.....	Submarine.....	do.....	do.....	do.....				
QQVM	Neptuno.....	Fuel ship.....	do.....	Turbines.....	4 pole masts.....	None.	19,375		
QQVN	D-1.....	Submarine.....	do.....	do.....	do.....				
QQVP	Nanahan.....	Fuel ship.....	do.....	Single screw.....	2 pole masts.....		4,820		
QQVR	Narquois.....	Tug.....	do.....	do.....	do.....		192		
QQVS	Nashville.....	Gunboat.....	do.....	Twin screws.....	do.....	8	1,371		
QQVT	Noblesk.....	Battleship, second line.....	do.....	do.....	2 cago masts.....	24	14,948		
QQVW	Nero.....	Fuel ship.....	do.....	Single screw.....	Schooner.....		0,360		

¹ With normal coal supply.² And 2 .30-caliber automatic.³ Rapid-fire guns, 6-pounder or smaller, or machine guns.⁴ Unsuitable for war purposes.

CODE LIST OF THE UNITED STATES NAVY—Continued.

Signal letters.	Name of vessel.	Type.	Hull.	Propulsion.	Rig.	Guns, main battery.	Displacement. ¹	Complement.	
								Officers.	Men.
							Tons.		
GQWB	Nevada.....	Battleship, first line.....	Steel.....	Turbine.....	2 cago masts.....	31	27,500		
GQWD	New Hampshire.....	do.....	do.....	Twin screws.....	do.....	24	16,000		
GQWF	New Jersey.....	Battleship, second line.....	do.....	do.....	do.....	24	14,948		
GQWI	New Orleans.....	Cruiser, third class.....	Sheathed.....	do.....	2 military masts.....	10	3,430		
GQWJ	Newport.....	Gunboat.....	Composite.....	Single screw.....	Barkentine.....	2	1,010		
GQWK	New York.....	Battleship, first line.....	Steel.....	Twin screws.....	2 cago masts.....	31	27,000		
GQWL	Ontario.....	Tug.....	do.....	do.....	2 pole masts.....		1,120		
GQWM	Ozark.....	Single-turret monitor.....	do.....	do.....	1 military mast.....	6	3,225		
GQWN	Parker.....	Destroyer.....	do.....	Turbines.....	do.....	4	1,036		
GQWP	Melville.....	Tender to torpedo vessels.....	do.....	do.....	Schooner.....	8	7,150		
GQWU	North Carolina.....	Armored cruiser.....	do.....	Twin screws.....	1 military mast; 1 cago mast.....	20	14,600		
GQWS	C-1.....	Submarine.....	do.....	do.....	do.....				
GQWT	Navajo.....	Tug.....	do.....	Single screw.....	2 masts.....		800		
GQWV	North Dakota.....	Battleship, first line.....	do.....	Turbines.....	2 cago masts.....	24	20,000		
GRBC	K-3.....	Submarine.....	do.....	do.....	do.....				
GRBD	Ohio.....	Battleship, second line.....	do.....	Twin screws.....	2 cago masts.....	20	12,500		
GRBF	Olympia.....	Cruiser, second class.....	do.....	do.....	Schooner.....	14	5,965		
GRBG	Oneda.....	Yacht.....	do.....	Single screw.....	do.....		160		
GRBK	Oregon.....	Battleship, second line.....	do.....	Twin screws.....	1 military mast, 1 cago mast.....	12	10,288		
GRBL	Osceola.....	Tug.....	do.....	Single screw.....	Schooner.....		571		
GRBM	Patterson.....	Destroyer.....	do.....	Turbine.....	2 masts.....	6	742		
GRBN	Paducah.....	Gunboat.....	Composite.....	Twin screws.....	Schooner.....	0	1,058		
GRBP	Panama.....	do.....	Iron.....	do.....	Signal mast.....	4	243		
GRBS	Pauller.....	Special type.....	do.....	Single screw.....	Schooner.....	2	3,380		
GRBT	Seyvern.....	Tender to torpedo vessels.....	Sheathed.....	do.....	do.....		1,175		
GRBV	Pentucket.....	Tug.....	Steel.....	Single screw.....	Schooner.....		230		
GRBW	Paul Jones.....	Destroyer.....	do.....	Twin screws.....	2 pole masts.....	12	420		
GRBX	Pawnee.....	Tug.....	Wood.....	Single screw.....	1 mast; 1 derrick.....		275		
GRCD	Pawtucket.....	do.....	do.....	do.....	Schooner.....		225		
GRCF	Pennacook.....	do.....	do.....	do.....	do.....		230		
GRCH	Pittsburgh.....	Armored cruiser.....	do.....	Twin screws.....	1 military mast, 1 cago mast.....	18	13,650		
GRCK	Proteus.....	Fuel ship.....	do.....	do.....	2 masts.....		10,000		
GRCL	Peoria.....	Tug.....	do.....	Single screw.....	Schooner.....	4	457		
GRCM	Perry.....	Destroyer.....	do.....	Twin screws.....	2 pole masts.....	12	420		
GRCN	Peter.....	Gunboat.....	do.....	Single screw.....	2-mast schooner.....	4	890		
GRCP	Philadelphia ^a	Receiving ship.....	do.....	Twin screws.....	None.....		4,410		
GRCP	A-5.....	Submarine.....	do.....	do.....	do.....				
GRCQ	Paulding.....	Destroyer.....	do.....	Turbines.....	2 masts.....	6	742		
GRCS	Piscataqua.....	Tug.....	do.....	Single screw.....	do.....		854		
GRCV	Pompey.....	Tender to torpedo vessel.....	do.....	do.....	Schooner.....		3,085		
GRCW	Pontiac.....	Tug.....	Wood.....	do.....	1 mast; 1 derrick.....		401		
GRDB	A-6.....	Submarine.....	Steel.....	do.....	do.....				
GRDC	Palos.....	Gunboat.....	do.....	Twin screws.....	2 masts.....	2	160		
GRDF	Pocahontas.....	Tug.....	do.....	Single screw.....	do.....		539		
GRDH	Potomac.....	do.....	Steel.....	do.....	2 pole masts.....		785		
GRDJ	Powhatan.....	do.....	do.....	do.....	do.....		104		
GRDK	Prairie.....	Transport.....	do.....	do.....	1 rig.....	10	6,620		
GRDL	Prable.....	Destroyer.....	Iron.....	do.....	2 pole masts.....	12	420		
GRDM	Princeton.....	Gunboat.....	do.....	Twin screws.....	2 pole masts.....	6	1,010		
GRDN	Princeton.....	Special type.....	Composite.....	Single screw.....	Barkentine.....		1,010		
GRDQ	Patuxent.....	Tug.....	Steel.....	Twin screws.....	4 pole masts.....	4	12,585		
GRDS	Patuxent.....	do.....	do.....	do.....	2 pole masts.....		765		
GRDS	Patuxent.....	do.....	do.....	do.....	do.....		765		
GRDT	Perkins.....	Destroyer.....	do.....	Turbine.....	2 masts.....	6	742		
GRDV	F-3.....	Submarine.....	do.....	do.....	do.....				
GRDW	Preston.....	Destroyer.....	do.....	Turbine.....	2 masts.....	6	700		
GRFB	Quilros.....	Gunboat.....	Composite.....	Single screw.....	Schooner.....	4	350		
GRFC	Rainbow.....	Transport.....	Steel.....	do.....	do.....	6	4,360		
GRFD	Raleigh.....	Cruiser, third class.....	do.....	Twin screws.....	do.....	11	3,183		
GRFE	Ranger.....	Gunboat.....	Iron.....	Screw.....	Barkentine.....		1,201		
GRFF	Rapido.....	Tug.....	Wood.....	do.....	1 pole mast.....		280		
GRFK	Helna Mercedes ^a	Receiving ship.....	do.....	do.....	None.....		2,835		
GRFL	Heller.....	Hospital ship.....	do.....	do.....	do.....		3,300		
GRFN	Holland.....	Battleship, second line.....	Steel.....	Single screw.....	2 pole masts.....		3,300		
GRFP	Hichmond ^a	Battleship, second line.....	do.....	Twin screws.....	2 cago masts.....	24	14,948		
GRFQ	Rocket.....	Receiving ship.....	Wood.....	Single screw.....	do.....		2,700		
GRFS	Rodgers.....	Tug.....	Steel.....	do.....	Derrick mast.....		270		
GRFT	Rodgers.....	Torpedo boat.....	do.....	Twin screws.....	do.....	3	142		
GRFU	Rowan.....	Destroyer.....	do.....	do.....	2 masts.....	4	1,120		
GRFV	Salem.....	Cruiser, third class.....	do.....	Turbine.....	do.....	2	3,760		
GRFW	See.....	Destroyer.....	do.....	do.....	do.....	6	742		
GRFB	Reid.....	do.....	do.....	do.....	do.....	5	700		

¹ With normal coal supply.² And 2.30-caliber automatic.³ Rapid-fire guns, 6-pounder or smaller, or machine guns.⁴ And 5 6-pounder rapid-fire guns.⁵ Formerly U. S. S. Chesapeake.⁶ Formerly U. S. S. Pennsylvania.^a Unserviceable for war purposes.

CODE LIST OF THE UNITED STATES NAVY—Continued.

Signal letters.	Name of vessel.	Type.	Hull.	Propulsion.	Rig.	Guns, main battery.	Displacement. ¹	Comple- ment.	
								Officers.	Men.
							Tons.		
GRIG	G-1	Submarine	Steel						
GRIF	South Carolina	Battleship, second line	do						
GRIJ	Samar	Gunboat	Iron	Twin screws	2 cage masts	8	16,000		
GRIK	Samoset	Tug	Steel	do	Signal mast	4	243		
GRIL	Sandoval	Gunboat	do	do	Schooner	12	100		
GRIM	San Francisco	Mine-laying vessel	do	Twin screws	do	8	4,083		
GRIN	D-3	Submarine	do						
GRIP	Saturn	Fuel ship	Iron	Single screw	Schooner		4,842		
GRIQ	Scorpion	Yacht	Steel	do	do	14	775		
GRIS	Sebago	Tug	do	do			243		
GRIT	A-7	Submarine	do						
GRIV	E-1	do	do						
GRIW	Shubrick	Torpedo boat	do	Twin screws		13	200		
GRJB	Stoux	Tug	Iron	Single screw			155		
GRJC	Saratoga	Cruiser, first class	Steel	Twin screws	2 military masts	14	8,150		
GRJD	Salaco	Hospital ship	do	Single screw	Schooner		5,700		
GRJE	Somers	Torpedo boat	do	do			150		
GRJH	South Dakota	Armored cruiser	do	Twin screws	1 cage and 1 military mast	18	13,680		
GRJK	Southery	Prison ship	do	Single screw			3,100		
GRJL	Standish	Tug	Iron	do	Schooner		450		
GRJM	Sterling	Fuel ship	do	do	do		5,663		
GRJN	Stewart	Destroyer	Steel	Twin screws	Signal pole and wireless pole	12	420		
GRJP	H-1	Submarine	do						
GRJQ	Botetom	Tug	do	Single screw	Schooner		230		
GRJB	St. Louis	Cruiser, first class	do	Twin screws	2 military masts	14	9,700		
GRJT	Smith	Destroyer	do	Turbine	2 masts	5	700		
GRKQ	Supply	Supply ship	Iron	Single screw	Schooner	0	4,325		
GRKD	C-5	Submarine	Steel						
GRKF	Sylph	Yacht	do	Single screw	Schooner	11	152		
GRKH	Sylvia	do	Iron	do	do	11	302		
GRKJ	Sterett	Destroyer	Steel	Turbine	2 masts	65	742		
GRKL	C-2	Submarine	do						
GRKM	E-2	do	do						
GRKN	Tallahassee	Single-turret monitor	do	Twin screws	1 military mast	0	3,225		
GRKP	C-3	Submarine	do						
GRKQ	B-3	do	do						
GRKS	Tennessee	Armored cruiser	do	Twin screws	1 military mast and 1 cage	20	14,500		
GRKT	Tacoma	Cruiser, third class	Sheathed	do	Schooner	10	3,200		
GRKV	Sacramento	Gunboat	Steel	Single screw	Pole mast and 1 fighting top	3	1,425		
GRKW	Tocumseh	Tug	do	do	Schooner		214		
GRLM	Terror	2-turret monitor	Iron	Twin screws	1 military mast	8	3,090		
GRLC	Texas	Battleship, first class	Steel	do	2 cage masts	31	27,000		
GRLD	Thornton	Torpedo boat	do	do	do	13	200		
GRLE	Tingoy	do	do	do	do	13	105		
GRLI	Topeka	Prison ship	Iron	do	Schooner		2,255		
GRIJ	Trafic	Tug	Wood	Single screw	Derrick mast		250		
GRIK	Triton	do	Steel	do	do		212		
GRIM	Truxtun	Destroyer	do	Twin screws	Signal pole and wireless pole	12	433		
GRIN	Vestal	Special type	do	do	4 pole masts	4	12,885		
GRIP	Utah	Battleship, first line	do	Turbine	2 cage masts	26	21,825		
GRIQ	Terry	Destroyer	do	do	2 masts	16	742		
GRIS	G-4	Submarine	do						
GRIT	Unadilla	Tug	do	Single screw	Schooner		355		
GRIV	Unca	do	do	do	do		411		
GRLW	Vermont	Battleship, second line	do	Twin screws	2 cage masts	24	10,000		
GRMB	G-2	Submarine	do						
GRMC	Tripp	Destroyer	do	Turbine	2 masts	15	742		
GRMD	B-1	Submarine	do						
GRME	Vesuvius	Torpedo cruiser	do	Twin screws	1 pole mast	(*)	930		
GRMI	Vicksburg	Gunboat	Composite	Single screw	Barkentine	6	1,010		
GRMJ	Vigilant	Tug	Iron	do	Schooner		300		
GRMK	G-3	Submarine	Steel						
GRML	Villalobos	Gunboat	Composite	Single screw	Schooner	14	370		
GRMN	Virginia	Battleship, second line	Steel	Twin screws	2 cage masts	24	14,945		
GRMP	Vixen	Yacht	do	Single screw	Schooner	14	905		

¹ With normal coal supply.² Rapid-fire guns, 6-pounder or smaller, or machine guns.³ And 5 6-pounder rapid-fire guns.⁴ And 2.30-caliber automatic.⁵ And 6 6-pounder rapid-fire guns.⁶ Fitted as a torpedo cruiser, 4 torpedo tubes.

† Formerly U. S. S. Now York.

‡ Formerly U. S. S. Florida.

CODE LIST OF THE UNITED STATES NAVY—Continued.

Signal letters.	Name of vessel.	Type.	Hull.	Propulsion.	Rtg.	Guns, main battery.	Displacement. ¹	Complement.	
								Officers.	Men.
							Tons.		
GRMQ	Transfer	Tug	Steel				700		
GRMS	Vulcan	Fuel ship	do	Twin screws	2 pole masts		11,230		
GRMT	Walke	Destroyer	do	Turbine	2 masts	*5	742		
GRMV	Waban	Tug	Iron	Single screw			150		
GRNB	Wahnota	do	Steel	do	do		192		
GRNC	Wasp	Yacht	do	do	Schooner	*2	630		
GRND	West Virginia	Armored cruiser	do	Twin screws	1 military mast; 1 cage mast	18	13,680		
GRNF	Wheeling	Gunboat	Composite	do	Schooner	0	990		
GRNI	Whipple	Destroyer	Steel	do	Signal pole	*2	433		
GRNJ	Wilkes	do	do	do	2 masts	4	1,110		
GRNK	Wilmington	Gunboat	do	do	1 military mast	8	1,392		
GRNL	Tonopah	Single-turret monitor	do	do	do	0	3,225		
GRNM	Wisconsin	Battleship, second line	do	do	2 cage masts	18	11,532		
GRNP	Wompatuck	Tug	do	Single screw	Schooner		462		
GRNQ	Worden	Destroyer	do	Twin screws	Signal pole	*2	433		
GRNS	K-4	Submarine	do	do	do				
GRNT	Washington	Armored cruiser	do	Twin screws	1 military and 1 cage mast	20	14,600		
GRNV	Warrington	Destroyer	do	Turbine	2 masts	*5	742		
GRNW	Wolverine	Gunboat	Iron	Paddle	Schooner	0	685		
GRPB	Sonoma	Tug	Steel	Twin screws	2 pole masts		1,120		
GRPC	Wyoming	Battleship, first line	do	Turbine	2 cage masts	33	20,000		
GRPD	Winslow	Destroyer	do	do	2 masts	4	1,050		
GRPE	Yankton	Yacht	do	Single screw	Schooner	*2	975		
GRPI	Yantloc	Cruiser	Wood	do	Bark	0	900		
GRPJ	Yorktown	Gunboat	Steel	Twin screws	Schooner	0	1,710		
GRPK	Sampson	Destroyer	do	do	2 masts	4	1,126		
GRPL	San Diego	Armored cruiser	do	do	1 military mast; 1 cage mast	18	13,650		
GRPM	Sohley	Submarine	do	do	do				
GRPN	Shaw	Destroyer	do	Twin screws	2 masts	4	1,110		
GRPQ	Tillamook	Tug	do	Single screw	do		539		
GRPS	Tucker	Destroyer	do	Twin screws	do	4	1,000		
GRPT	Wadsworth	do	do	do	do	4	1,060		
GRPV	Walwright	do	do	do	do	4	1,000		
GVQB	Albatross	Fish Commission	Iron	Single screw	do				
GVQC	Fish Hawk	do	do	do	do				
GVQD	I-8	Submarine	Steel	do	do				
GVQE	I-9	do	do	do	do				
GVQH	I-10	do	do	do	do				
GVQJ	I-11	do	do	do	do				
GVQK	N-1	do	do	do	do				
GVQL	N-2	do	do	do	do				
GVQM	N-3	do	do	do	do				
GVQN	N-4	do	do	do	do				
GVQP	N-5	do	do	do	do				
GVQR	N-6	do	do	do	do				
GVQS	N-7	do	do	do	do				

¹ With normal coal supply.² And 2 .30-caliber automatic.³ And 6 6-pounder rapid-fire guns.⁴ Rapid-fire guns, 6-pounder or smaller, or machine guns.^a Unserviceable for war purposes.[†] Formerly U. S. S. Nevada.[‡] Formerly U. S. S. Michigan.

CODE LIST OF THE QUARTERMASTER CORPS, UNITED STATES ARMY.

[Steel vessels in SMALL CAPITALS, iron vessels in *italics*.]

Signal letters.	Rig.	Name.	Tonnage.		Year built.	Where built.	Where employed.	Complement.	
			Gross.	Net.				Officers.	Men.
<i>Transports.</i>									
GWBD	St. s.	McCLELLAN (refrigeratorship)	3,006	1,828	1885	Newcastle, England	Atlantio	11	107
GWBF	St. s.	Burnside (cable work only)	2,194	1,405	1882	do	Pacifio	11	62
GWBJ	St. s.	SHERMAN	5,780	3,725	1892	Belfast, Ireland	do	13	172
GWBK	St. s.	SHERIDAN	5,673	3,654	1892	do	do	13	172
GWBL	St. s.	LOGAN	5,672	3,653	1892	do	do	13	172
GWBM	St. s.	THOMAS	5,790	3,653	1894	do	do	13	172
GWBN	St. s.	BUFORD	5,040	3,621	1890	do	do	11	125
GWBI	St. s.	KILPATRICK	5,046	3,647	1890	do	do	11	125
GWBJ	St. s.	CROOK	4,128	2,703	1882	Dumbarton, Scotland	Pacifio	13	139
GWBS	St. s.	Meade	5,641	3,376	1874	Greenock, Scotland	Atlantio	11	138
GWBS	St. s.	WARREN	4,243	2,600	1889	Bretlin, Germany	Philippine Islands.	10	138
GWCS	St. s.	SUMNER	3,458	2,182	1883	Hamburg, Germany	Atlantio	11	118
GWDF	St. s.	DIX	6,839	4,507	1892	Sunderland, England	Pacifio	11	82
GWDI	St. s.	LISCUM	1,072	696	1878	Newcastle-on-Tyne, England	Philippine Islands.	8	69
GWDP	St. s.	MERRITT	2,896	1,410	1912	Shanghai, China	do	10	107
<i>Tugs.</i>									
GWOK	St. s.	Reno	135	67	1880	Philadelphia, Pa	Atlantio	2	5
GWCL	St. s.	Bloucm	681	337	1898	do	Pacifio	4	10
<i>Steam lighters.</i>									
GWOM	St. s.	For	157	106	1898	Camden, N. J.	Gulf of Mexico	2	6
GWON	St. s.	Williams	198	113	1876	Philadelphia, Pa	New York City	4	8
GWOC	St. s.	Canby	209	142	1898	Steigtsburg, N. Y.	do	4	8
<i>Submarine mine planters.</i>									
GWOR	St. s.	GENERAL HENRY J. HUNT	447	304	1904	Philadelphia, Pa	Philippine Islands.	5	27
GWCS	St. s.	GENERAL HENRY KNOX	447	304	1904	do	do	5	27
GWOT	St. s.	COL. GEORGE ARMISTEAD	447	304	1904	do	Pacifio	5	13
GWOV	St. s.	MAJ. SAMUEL RINGGOLD	447	304	1904	do	do	5	13
GWDJ	St. s.	GENERAL S. M. MILLS	590	401	1909	Camden, N. J.	Fort Monroe, Va.	5	13
GWDK	St. s.	GENERAL J. M. SCHOFIELD	590	401	1909	do	Atlantic and Gulf.	5	13
GWDL	St. s.	GENERAL R. T. FRANK	590	401	1909	do	do	5	13
GWDM	St. s.	GENERAL E. O. ORD	590	401	1909	Wilmington, Del	do	5	13
<i>Cable ships.</i>									
GWDB	St. s.	Cyrus W. Field	235	146	1901	Hartford, Conn	Atlantio	4	12
GWDN	St. s.	JOSEPH HENRY	601	409	1908	Newport News, Va	Atlantio and Gulf.	4	13

VESSELS OF THE ENGINEER DEPARTMENT, UNITED STATES ARMY, HAVING SIGNAL LETTERS.

[Steel vessels in SMALL CAPITALS, Iron vessels in *italics*.]

Signal letters.	Htg.	Name.	Gross tons.	When built.	Where built.	Where employed.	Complement.	
							Officers.	Men.
QWMB	Hopper dredge	Charleston	517	1891	Brooklyn, N. Y.	Mobile, Ala.	6	21
QWMC	do	Sumter		1904	Petersburg, Va.	Charleston, S. C.	0	34
QWMD	do	Winyah Bay	466	1898	Wilmington, Del.	Charleston Harbor, S. C.	4	20
QWME	do	Clatsop	1,100	1903	Newport News, Va.	Portland, Oreg.	8	36
QWMI	Gas launch	Wah-Ta-Wah		1910	Greenport, N. Y.	New York, N. Y.	2	2

LIST OF VESSELS OF THE UNITED STATES COAST GUARD, ARRANGED ACCORDING TO SIGNAL LETTERS.

[Steel vessels in SMALL CAPITALS, Iron vessels in *italics*.]

Signal letters.	Name.	Description.	Guns.	Tons.†	When built.	Where built.	Station.	Complement.	
								Officers.	Men.
QVHQ	<i>Guthrie</i>	Steamer, propeller		149	1895	Baltimore, Md.	Baltimore, Md.	1	9
QVHS	<i>Apache</i>	do	3	708	1891	do	do	7	51
QVBT	Hartley	do		64	1875	San Francisco, Cal.	San Francisco, Cal.	1	6
QVHW	OSSIPEE	do	4	910	1915	Newport News, Va.	Portland, Me.	5	59
QVCD	<i>Manhattan</i>	do	0	145	1873	Chester, Pa.	New York, N. Y.	1	10
QVCI	<i>Colfax</i>	Station ship	0	480	1871	Camden, N. J.	Arundel Cove, Md.	0	40
QVDL	Ponrose	Steam launch		41	1883	Bentley Manor, N. Y.	Pensacola, Fla.	1	4
QVDM	Iear	Steamer, propeller	3	1,700	1874	Greenock, Scotland	San Diego, Cal.	8	59
QVDN	<i>Morill</i>	do	2	420	1880	Wilmington, Del.	Detroit, Mich.	7	10
QVDP	TALLAPOOSA	do	4	910	1915	Newport News, Va.	Mobile, Ala.	5	55
QVDR	<i>Hudson</i>	do	0	179	1893	Camden, N. J.	New York, N. Y.	1	11
QVDT	<i>Columel</i>	do	0	170	1894	Buffalo, N. Y.	do	1	9
QVDW	WINDOM	Steamer, launch	3	45	1890	Dubuque, Iowa	Galveston, Tex.	5	44
QVFO	Scout	Steamer, propeller		40	1903	Camden, N. J.	Savannah, Ga.	1	4
QVFD	ORESIAM	do	4	1,090	1897	Astoria, Oreg.	Port Townsend, Wash.	1	5
QVFI	GOLDEN GATE	do		240	1896	Cleveland, Ohio	Boston, Mass.	8	63
QVFJ	McCulloch	do	4	1,415	1898	Seattle, Wash.	San Francisco, Cal.	1	10
QVFK	Manning	do	4	1,155	1897	Philadelphia, Pa.	do	8	63
QVFL	ALGONQUIN	do	4	1,181	1898	Boston, Mass.	Astoria, Oreg.	8	65
QVFM	ONONDOGA	do	4	1,192	1898	Cleveland, Ohio	San Juan, P. R.	8	63
QVFN	BERMINOLE	do	4	845	1899	do	Norfolk, Va.	8	63
QVFO	Thefts	do	3	1,250	1881	Baltimore, Md.	Wilmington, N. C.	8	58
QVFR	Alert	do		35	1907	Dundee, Scotland	Honolulu, Hawaii	8	58
QVFS	TUSCARORA	do	2	739	1902	Mobile, Ala.	Mobile, Ala.	1	4
QVFT	MOHAWK	do	4	1,148	1898	Richmond, Va.	Milwaukee, Wis.	6	58
QVFW	WINDSHMET	do		182	1903	do	New York, N. Y.	8	63
QVGH	MACKINAG	do		241	1903	Baltimore, Md.	Boston, Mass.	1	9
QVHC	Arcata	do		133	1903	San Francisco, Cal.	Salt Rio, Mich.	3	36
QVHD	WISSAHICKON	do		194	1904	San Francisco, Cal.	Port Townsend, Wash.	2	10
QVHF	FRASCA	do	4	980	1893	Baltimore, Md.	Philadelphia, Pa.	1	9
QVHG	PAMLICO	do	2	451	1907	Elizabethport, N. J.	Arundel Cove, Md.	8	64
QVHK	Androscooggin	do	4	1,605	1907	Wilmington, Del.	Newbern, N. C.	0	38
QVHL	BERNECA	do	4	1,445	1906	Tompkins Cove, N. Y.	Portland, Me.	8	60
QVHM	DAVEY	do	0	182	1908	Newport News, Va.	Tompkinsville, N. Y.	8	66
QVHN	ENOIOMISH	do	2	879	1908	Wilmington, Del.	New Orleans, La.	1	9
QVHP	ACUSHNET	do	2	800	1908	do	Nash Bay, Wash.	5	36
QVHQ	TAHOMA	do	4	1,215	1908	Newport News, Va.	New Bedford, Mass.	3	34
QVHR	YAMAGRAW	do	4	1,080	1908	Camden, N. J.	Seattle, Wash.	8	60
QVHS	UNALGA	do	3	1,181	1912	do	Savannah, Ga.	8	59
QVHT	MIAMI	do	3	1,181	1912	Newport News, Va.	Juneau, Alaska	8	61
QVHW	Guard	do		3	1,181	do	Key West, Fla.	8	62
		do			1914	San Francisco, Cal.	Friday Harbor, Wash.	1	6

† Displacement.

‡ Composite

LIST OF TENDERS OF THE UNITED STATES LIGHTHOUSE SERVICE, ARRANGED ACCORDING TO SIGNAL LETTERS.

(Steel vessels in SMALL CAPITALS, Iron vessels in *Italics*.)

Signal letters.	Name.	Class.	Gross tonnage.	Net tonnage.	Dimensions.			Indicated horse-power.	When built.	Where built.	Officers.	Men.	Station.
					Length.	Breadth.	Depth.						
					<i>Feet.</i>	<i>Feet.</i>	<i>Feet.</i>						
QVL T	Myrtle.....	St. s.	348	240	130.0	25.0	11.0	225	1872	Philadelphia, Pa.....	4	17	San Juan, P. R.
QVL W	Mistletoe.....	St. p.	352	176	153.0	26.0	9.0	370	1872	Chester, Pa.....	4	10	Tompkinsville, N. Y.
QVMD	Aspen.....	St. s.	277	82	118.0	25.0	12.0	440	1906	Toledo, Ohio.....	4	10	Detroit, Mich.
QVM J	Jessamine.....	St. p.	257	155	140.0	24.0	10.0	350	1881	Baltimore, Md.....	4	18	Baltimore, Md.
QVM T	Arbutus.....	St. s.	400	75	145.0	25.0	11.0	360	1879do.....	6	10	Key West, Fla.
QVM W	John Rodgers.....	St. p.	314	167	147.0	25.0	11.0	250	1878	Philadelphia, Pa.....	4	17	Tompkinsville, N. Y.
QVNB	John Rodgers.....	St. p.	260	151.0	27.0	9.0	260	1883	Newburgh, N. Y.....	4	16	Do.
QVND	OLEANDER.....	St. p.	344	165.0	34.0	7.0	600	1903	Dubuque, Iowa.....	3	16	St. Louis, Mo.
QVNF	Madroña.....	St. s.	411	206	164.0	27.0	15.0	750	1885	Camden, N. J.....	6	19	San Francisco, Cal.
QVNH	GOLDENROD.....	St. p.	461	143	150.0	27.0	4.0	152	1888	Jeffersonville, Ind.....	3	15	Itock Island, Ill.
QVNJ	Gardenia.....	St. s.	150	83	117.0	20.0	9.0	200	1879	East Deering, Mo.....	4	11	Tompkinsville, N. Y.
QVNK	ZEANIA.....	St. s.	417	331	150.0	27.0	12.0	650	1888	Baltimore, Md.....	6	10	Portland, Me.
QVNM	COLUMBINE...⊙	St. s.	424	212	145.0	27.0	15.0	800	1892	Cleveland, Ohio.....	6	19	Honolulu, Hawaii.
QVNP	LILAC.....	St. s.	434	212	145.0	27.0	16.0	800	1892do.....	5	10	Tompkinsville, N. Y.
QVNO	AZALEA.....	St. s.	† 600	145.0	25.0	12.0	400	1891	New York, N. Y.....	5	19	Boston, Mass.
QVNR	AMARANTH.....	St. s.	744	488	150.0	28.0	14.0	672	1892	Cleveland, Ohio.....	5	19	Detroit, Mich.
QVNS	MAPLE.....	St. s.	392	205	155.0	30.0	12.0	650	1893	Elizabethport, N. J.....	0	22	Baltimore, Md.
QVNT	MANGROVE.....	St. s.	672	392	165.0	30.0	12.0	650	1897do.....	6	22	Charleston, S. C.
QVNW	MANTFLOWER.....	St. s.	672	392	155.0	30.0	12.0	650	1897	Bath, Mo.....	6	22	Boston, Mass.
QVPO	Margold.....	St. s.	464	252	150.0	27.0	12.0	630	1890	Wyandotte, Mich.....	6	19	Detroit, Mich.
QVPD	Clover.....	St. s.	96	65	80.0	22.0	7.0	140	1899	Manitowoc, Wis.....	4	8	Do.
QVPE	Daisy.....	St. s.	35	12	74.0	14.0	5.0	60	1892	New Bedford, Mass.....	2	4	Tompkinsville, N. Y.
QVPH	Iris.....	St. s.	428	292	142.0	30.0	10.0	800	1897	Philadelphia, Pa.....	4	19	Philadelphia, Pa.
QVPJ	Holly.....	St. p.	367	142	167.0	24.0	10.0	400	1881	Baltimore, Md.....	4	10	Baltimore, Md.
QVPK	Water Lily.....	Ga. s.	33	19	61.0	11.0	5.0	* 30	1895	Morris Hts., N. Y.....	2	2	Charleston, S. C.
QVPL	HEATHER.....	St. s.	† 831	165.0	28.0	16.0	685	1903	Seattle, Wash.....	6	10	Portland, Ore.
QVPM	LARKSPUR.....	St. s.	635	162.0	30.0	14.0	760	1903	Pt. Richmond, N. Y.....	6	22	Tompkinsville, N. Y.
QVPN	CROCUS.....	St. s.	626	155.0	29.0	14.0	700	1904	Shooters Island, N. Y.....	6	22	Buffalo, N. Y.
QVPO	HYACINTH.....	St. s.	738	485	150.0	28.0	14.0	878	1903	Port Huron, Mich.....	5	10	Milwaukee, Wis.
QVPR	IVY.....	St. s.	550	165.0	30.0	13.0	700	1904	Baltimore, Md.....	5	22	Baltimore, Md.
QVPS	JUNIPER.....	St. s.	84	57	90.0	18.0	8.0	280	1903do.....	2	5	Do.
QVPT	MAGNOLIA.....	St. s.	550	165.0	30.0	12.0	700	1904do.....	6	22	New Orleans, La.
QVPW	SUMAC.....	St. s.	631	396	160.0	30.0	13.0	700	1903	Pt. Richmond, N. Y.....	6	22	Milwaukee, Wis.
QVRB	SUNFLOWER.....	St. s.	† 797	163.0	31.0	15.0	900	1907	Wilmington, Del.....	7	22	New Orleans, La.
QVRO	TULIP.....	St. s.	677	300	174.0	30.0	16.0	1,000	1908	Camden, N. J.....	7	24	Tompkinsville, N. Y.
QVRD	CYPRUS...⊙	St. s.	677	300	174.0	30.0	16.0	1,000	1908do.....	7	23	Charleston, S. C.
QVRF	HIBISCUS...⊙	St. s.	677	300	174.0	30.0	16.0	1,000	1908do.....	6	23	Portland, Me.
QVRH	ANEMONE.....	St. s.	677	300	174.0	30.0	16.0	1,000	1908do.....	7	23	Boston, Mass.
QVRJ	MANZANITA.....	St. s.	677	300	174.0	30.0	16.0	1,000	1908do.....	6	23	Portland, Ore.
QVRK	SEQUOIA.....	St. s.	677	300	174.0	30.0	16.0	1,000	1908do.....	6	23	San Francisco, Cal.
QVRL	KUKUI...⊙	St. s.	677	300	174.0	30.0	16.0	1,000	1908do.....	7	22	Ketchikan, Alaska.
QVRM	ORCHID.....	St. s.	677	300	174.0	30.0	16.0	1,000	1908do.....	6	23	Baltimore, Md.
QVRN	CAMELLIA.....	St. s.	183	125	106.0	24.0	10.0	290	1911	Muskegon, Mich.....	4	12	New Orleans, La.
QVRP	Laurel.....	St. s.	† 190	95.5	22.0	8.4	157	1915	Baltimore, Md.....	4	8	Baltimore, Md.
QVRQ	Fern.....	St. s.	† 237	98.4	22.0	10.0	290	1915	Winstow, Wash.....	4	8	Ketchikan, Alaska.
QVRS	Woodbine.....	Ga. s.	71	48	85.0	16.0	7.0	* 125	1913	New Brighton, N. Y.....	2	4	Philadelphia, Pa.
QVRW	Snowdrop.....	Ga. s.	32	19	61.0	11.0	5.0	* 32	1890	Morris Hts., N. Y.....	2	2	Charleston, S. C.

* Brake horsepower.

† Displacement.

‡ Composite.

LIST OF VESSELS OF THE COAST AND GEODETIC SURVEY, ARRANGED ACCORDING TO SIGNAL LETTERS.

[Steel vessels in SMALL CAPITALS, composite vessels in *italics*.]

STEAM VESSELS.

Signal letters.	Reg.	Vessel.	Displacement.	Tonnage.		Register length.	Register breadth.	Draft.	Indicated horse-power.	Speed.	Coal capacity.	When built.	Where built.	Com-ple-ment.		Where employed.
				Gross.	Net.									Officers.	Men.	
GVSC	St. s.	<i>Bache</i>⊙	472	370	252	153.2	26.2	10.0	400	10.5	96	1901	Shooters Islands, N. Y.	9	40	Atlantic and Gulf.
GVSL	St. s.	<i>Bedney</i>	244	174	140.0	23.3	8.4	280	9.0	60	1875	New York, N. Y.	7	23	Pacific coast.	
GVSP	St. s.	McArthur.....	299	220	150	116.0	20.0	12.0	250	8.5	48	1876	Mars Island, Cal.	7	30	Do.
GVTO	St. s.	<i>Patterson</i>⊙	719	500	453	163.0	27.3	14.2	215	9.0	133	1882	Brooklyn, N. Y.	12	46	Do.
GVWB	St. s.	Coamos.....	25	52.5	12.0	4.0	55	7.0	6	1887	Mars Island, Cal.	3	6	Alaska.	
GVWG	St. s.	<i>PATHFINDER</i>⊙	875	690	469	168.0	33.0	13.0	846	12.0	240	1899	Elizabeth, N. J.	15	70	Pacific coast.
GVWD	St. s.	Taku.....	54	25	70.0	16.5	5.5	6.0	14	1898	San Francisco, Cal.	4	13	Alaska.
GVWF	St. s.	Yukon.....	38	25	75.0	16.7	5.0	100	7.5	16	1898	New York, N. Y.	4	13	Do.
GVWH	St. s.	Hydrographer.....	140	116	79	101.0	19.5	6.8	250	10.0	22	1901	Port Jefferson, N. Y.	6	18	Atlantic and Gulf.
GVWJ	St. s.	<i>Explorer</i>⊙	450	335	228	135.0	37.0	10.0	400	10.3	85	1904	Wilmington, Del.	7	36	Pacific coast.
GVWK	St. s.	<i>FATHOMER</i>	650	431	144.0	55.0	9.5	400	10.0	95	1904	Hongkong.....	7	41	Philippines.
GVWL	St. s.	<i>Research</i>	95	85	62	94.0	15.0	8.2	48	9.0	45	1898do.....	4	23	Do.
GVWM	St. s.	Isis.....	377	250	180.4	24.8	11.7	2,000	15.0	120	1902	Newburgh, N. Y.	9	40	Atlantic and Gulf.
MCLF	St. s.	<i>Marintique</i>	345	411	197	132.0	23.0	10.2	300	8.0	75	1901	Urags, Japan.....	9	37	Philippines.
MCLT	St. s.	<i>Romblon</i>	345	411	198	132.0	23.0	10.2	300	8.0	75	1901do.....	9	37	Do.

SAILING VESSEL.

GVTR	Sail.	Matchless.....	118	94	91.0	25.0	7.6	1859	Key West, Fla.....	6	18	Atlantic and Gulf.
------	-------	----------------	-----	----	------	------	-----	-------	-------	-------	------	--------------------	---	----	--------------------

⊙ *Bache* wireless call N.I.K.

⊙ Original hull built in 1871 at Wilmington, Del.; rebuilt in 1901 at Shooters Island, N. Y.

⊙ *Patterson* wireless call N.I.H.

⊙ *Pathfinder* wireless call N.I.J.

⊙ *Explorer* wireless call N.I.L.

⊙ Assigned signal letters "MCQP" by Philippine Customs Service.

⊙ Owned by the Government of the Philippine Islands and assigned for the use of the Coast and Geodetic Survey.

⊙ Assigned signal letters "MCQN" by Philippine Customs Service.

LIST OF VESSELS OF THE BUREAU OF FISHERIES, ARRANGED ACCORDING TO SIGNAL LETTERS.

[Iron vessels in *italics*.]

Signal letters.	Rig.	Name.	Gross tonnage.	Net tonnage.	Length.	Breadth.	Depth.	When built.	Where built.	Comple-ment.	
										Offi-cers.	Men.
GVCB	Steamer.....	<i>Albatross</i>	638	384	<i>Feet.</i> 200.0	<i>Feet.</i> 27.6	<i>Feet.</i> 16.9	1882	Wilmington, Del.....	8	71
GVCOdo.....	<i>Fish Hawk</i>	441	205	146.0	27.0	10.9	1879do.....	2	42
GVQS	Ga.s.....	<i>Grampus</i>	87	83	81.6	22.3	11.1	1880	Noank, Conn.....	4	8
GVQH	Steamer.....	<i>Phalarope</i>	55	27	92.0	16.0	7.4	1881	East Boston, Mass....	2	4
GVQLdo.....	<i>Osprey</i>	40	23	72.0	17.3	6.0	1895	San Francisco, Cal....	2	4
GVQJdo.....	<i>Curlew</i>	50	50	79.0	20.0	3.4	1902	Rock Island, Ill.....	1	3
GVQM	St.s.....	<i>Roosevelt</i> ¹	654	445	161.0	35.6	16.9	1905	Bucksport, Me.....	6	15
GVQK	Steamer.....	<i>Shearwater</i>	95	63	85.0	18.0	8.5	1909	Ferrysburg, Mich.....

¹ Formerly St. s. Roosevelt (202129).

LIST OF VESSELS OF THE BUREAU OF NAVIGATION, DEPARTMENT OF COMMERCE, ARRANGED ACCORDING TO SIGNAL LETTERS.

Signal letters.	Rig.	Name.	Gross tonnage.	Net tonnage.	Length.	Breadth.	Depth.	When built.	Where built.	Comple-ment.	
										Offi-cers.	Men.
GVBF	Ga.s.....	<i>Dixie</i>	52	35	<i>Feet.</i> 86.4	<i>Feet.</i> 13.6	<i>Feet.</i> 0.7	1906	Bayonne, N. J.....	2	6
GVBDdo.....	<i>Tarragon</i>	20	17	52.0	13.2	4.2	1907	Bayport, N. Y.....	2	3

LIST OF AMERICAN MERCHANT VESSELS AND YACHTS EQUIPPED WITH RADIO APPARATUS, ARRANGED IN THE ORDER OF THEIR CALL LETTERS.

By the International Code—
ZMX—Radio apparatus.
ZMY—Report me by radiotelegraphy.

ABBREVIATIONS:

Hge. = barge. Ga. s. = gas screw. *Sch. = schooner-barge. St. s. = steam screw.
Bk. = bark. Sch. = schooner. St. p. = steam side-wheel. St. y. = steam yacht.
Sch. y. = schooner yacht. Sbp. = sloop.

[Descriptions of vessels having signal letters may be found on pp. 26-83.]

Call letters.	Htg.	Name of vessel.	Signal letters.	Call letters.	Htg.	Name of vessel.	Signal letters.	Call letters.	Htg.	Name of vessel.	Signal letters.
KDA	St. s.	Philadelphia	KCWD	KIH	St. s.	Corning	LFBD	KMS	St. s.	Ancon	KHNT
KDB	St. s.	Caracas	KQMT	KII	St. s.	Evangeline	LFQJ	KMV	St. s.	Advance	KIIDJ
KDD	St. s.	Cartago	LDQH	KIK	St. s.	Atlanta	LDM8	KMX	St. s.	Colon	KPIHW
KDE	St. s.	Carlillo	LDSN	KIL	St. s.	Taeftlo	LDPO	KNA	St. s.	Dorothy Bradford	KQFQ
KDF	St. s.	Coppename	LDHM	KIB	St. s.	Hunker Hill	KWDT	KNB	St. s.	Lexington	KJBY
KDQ	St. s.	Parana	LDHT	KID	St. s.	North Land	LBT	KNC	St. s.	Concord	KJCV
KDII	St. s.	Heredia	LDRG	KIE	St. s.	Georgiana	LPH8	KND	St. s.	Beverly	KDFB
KDI	St. s.	Abangarez	LDRJ	KIF	St. s.	Southerner	LF8M	KNO	St. s.	Bradford	LFCT
KDK	St. s.	Atenas	LDRW	KII	St. s.	Satsumo	LF8V	KNI	St. s.	Brooklyn	LFCD
KDL	St. s.	Esparta	LDRF	KIJ	St. s.	Massachusetts	KWBM	KNI	St. s.	De Soto	LFCD
KDM	St. s.	Maracaibo	KPLQ	KJM	St. s.	Old Colony	KWHQ	KNJ	St. s.	Sandy Hook	KSCR
KDS	St. s.	Sixola	LDQJ	KJ8	St. s.	North Star	KQVV	KNK	St. s.	New York	KNBM
KDT	St. s.	Turrialba	LDQV	KKA	St. s.	Antilles	KWBN	KNL	St. s.	Nelson	LOPS
KDZ	St. s.	Zulia	KQVV	KKB	St. s.	El Bol.	LBPX	KNM	St. s.	Millinocket	LBNM
KEA	St. s.	Colorado	JTKO	KKO	St. s.	Chalmette	JTNS	KNN	St. s.	Wico	LDTO
KEB	St. s.	Bahia	KQNS	KKD	St. s.	Comus	KP8B	KNO	St. s.	Trinidadian	LDPK
KFC	St. s.	Coucho	KJID	KKE	St. s.	Topila	LDOM	KNP	St. s.	Dayton	LFOR
KFE	St. s.	Neches	LJDI	KKL	St. s.	El Alba	KBLQ	KNB	St. s.	Zesalandia	KNLM
KFI	St. s.	Rio Grande	LJDT	KKM	St. s.	Momus	KVRL	KNU	St. s.	Currier	LBRF
KFH	St. s.	Nuocco	KDSM	KKN	St. s.	El Norte	KPIO	KNV	St. s.	Oceana	LDNS
KFI	St. s.	Medina	LDPH	KKO	St. s.	Excelsior	JWNR	KNX	St. s.	Moran	LFDB
KEJ	St. s.	Alamo	KBQR	KKI	St. s.	Proetus	KPTR	KOA	St. s.	Hamilton	KNWT
KEK	St. s.	San Marcos	JV8F	KKQ	St. s.	El Sud.	KPOH	KOB	St. s.	Princess Anne	KNBV
KEM	St. s.	Comal	KDFC	KKR	St. s.	Croole	KWDR	KOO	St. s.	Jamestown	KLVJ
KFP	St. s.	Lampasas	KDNT	KKS	St. s.	El Blajo	KRIL	KOD	St. s.	Jefferson	KPCM
KER	St. s.	Ramon	KLHW	KKT	St. s.	El Cid	KPMH	KOE	St. s.	Communtipaw	LFKS
KES	St. s.	San Jacinto	KSRV	KKU	St. s.	El Mundo	LDQK	KOQ	St. s.	Madison	LBSF
KEZ	St. s.	Brazos	KWJN	KKV	St. s.	El Oriente	LBRQ	KOH	St. s.	Glenpool	LFKR
KFA	St. s.	City of Columbus	KTB8	KKW	St. s.	El Valle	KQTV	KOI	St. s.	Polarine	LFDH
KFB	St. s.	City of Atlanta	KTFN	KKX	St. s.	El Occidente	LBRM	KOL	St. p.	Mount Hope	KFGD
KFC	St. s.	City of Macon	K8LD	KKY	St. s.	El Dia	KRDQ	KOS	St. s.	Drumwack	J8HT
KFD	St. s.	City of Memphis	KPTQ	KKZ	St. s.	El Rio	KP8W	KOV	St. s.	Olivette	KDQR
KFF	St. s.	Frida	LCRT	KLA	St. s.	Pastores	LDBF	KOW	St. s.	Massote	KDQO
KFH	St. s.	Herman Frasch	LBJP	KL8	St. s.	Tenadores	LDBF	KOX	St. s.	Henry M. Flagler	LFBN
KFI	*Sch.	I. D. Fletcher	LBF8	KLO	St. s.	Calamarez	LDSQ	KOZ	St. s.	Miami	KNQD
KFJ	St. s.	City of Augusta	JV8F	KLD	St. s.	Almirante	LDRY	KPL	St. s.	Pilot Boy	LFHQ
KFK	St. s.	City of Savannah	KWQO	KLE	St. s.	Zacapa	LDQO	KPN	St. s.	William O'Brien	LFHQ
KFP	St. s.	Nacoochee	JWVM	KLF	St. s.	Metapan	LDRB	KPS	St. s.	Satellite	LFPH
KFT	St. s.	Tasco	LBIT	KLG	St. s.	Santa Maria	LDBM	KPT	St. s.	Achilles	LFPH
KFX	St. s.	City of St. Louis	L8KR	KLI	St. s.	Saramacca	LDSJ	KPU	St. s.	Ulysses	LFPH
KFY	St. s.	City of Montgomery	L8KQ	KLI	St. s.	Suriname	LDQT	KPW	St. s.	Cape Cod	KQFV
KGA	St. s.	Coamo	KQB8	KLK	St. s.	Craster Hall	LDQO	KQO	St. s.	Cretan	JWBH
KGB	St. s.	Carolina	KMTB	KLM	St. s.	Bantu	LDRQ	KQD	St. s.	Dorchester	KDQO
KGD	St. s.	Dacia	LFQJ	KLN	St. s.	Kentra	LDRQ	KQE	St. s.	Besex	KJLW
KGF	St. s.	Westwego	LDQO	KLO	St. s.	San Rosalia	LDRQ	KQO	St. s.	Dorchester	KJLW
KGI	St. s.	San Juan	KPNW	KLP	St. s.	Crofton	LDB8	KQI	St. s.	Howard	KMBN
KGM	St. s.	Mexicano	LFHD	KLT	St. s.	Howick Hall	LDQF	KQJ	St. s.	Junata	KNFI
KGP	St. s.	Ponce	KPJD	KLU	St. s.	Charlton Hall	LDB8	KQK	St. s.	Kershaw	KNWB
KGR	St. s.	Atlanta	KMQD	KLV	St. s.	San Mateo	LFQO	KQM	St. s.	Merrimack	JTMH
KOS	St. s.	Senator Bailey	LDQW	KLW	St. s.	San Pablo	LFJR	KQN	St. s.	Nantucket	KPBJ
KOT	St. s.	J. L. Luckenbach	KRSN	KLX	St. s.	San Pedro	LFJR	KQO	St. s.	Ontario	KTGJ
KOU	St. s.	B. V. Luckenbach	KVCF	KMA	St. s.	Allianza	KDNC	KQQ	St. s.	Quantico	JWRL
KIA	St. s.	Ardmore	LFON	KMD	St. s.	Cristobal	KR8V	KQR	St. s.	Orelian	KPSF
KIB	St. s.	Muscogee	LFOS	KME	St. s.	Maine	KQS	St. s.	Somerset	LBVO
KIC	St. s.	Standard	LFJH	KMI	St. s.	Panama	KQX	St. s.	Perlan	JWNO
KID	St. s.	Matinecock	LFDI	KMI	St. s.	Tivives	LDPJ	KQY	St. s.	Powhatan	KLVM
KIF	St. s.	Pelrolite	LFBC	KMM	St. s.	Panuco	LDQF	KQZ	St. s.	Swannee	LBTH
KIO	St. s.	Pioneer	LFDC	KMR	St. s.	Maracas	LFBR	KRA	St. s.	Francis Hanly	LDWR

LIST OF AMERICAN MERCHANT VESSELS AND YACHTS EQUIPPED WITH RADIO APPARATUS, ARRANGED IN THE ORDER OF THEIR CALL LETTERS—Continued.

Call letters.	Rlg.	Name of vessel.	Signal letters.	Call letters.	Rlg.	Name of vessel.	Signal letters.	Call letters.	Rlg.	Name of vessel.	Signal letters.
KRB	St. s.	Governor Cobb.....	KVQJ	KVR	St. s.	Sarna.....	LFJK	WAW	St. s.	Admiral Watson.....	KROF
KRO	St. s.	Camden.....	KWCO	KVS	St. s.	Sibiria.....	LFJM	WAY	St. s.	Admiral Dewey.....	KNH8
KRD	St. s.	Belfast.....	LBCC	KVU	St. s.	Elmer A. Keeler.....	KFMR	WAZ	St. s.	Admiral Schloy.....	KNSQ
KRE	St. s.	Bay State.....	KMFD	KVV	St. s.	South American.....	KJFL	WBA	St. s.	Santa Clara.....	LDCQ
KRF	St. s.	Ransom B. Fuller.....	KSCQ	KVZ	St. s.	Relay.....		WBB	St. s.	Santa Cecilia.....	LDGW
KRII	St. p.	City of Bangor.....	KLWN	KWA	St. s.	Buenaventura.....	LDPW	WBO	St. s.	Santa Catalina.....	LDGO
KRI	St. p.	City of Rockland.....	KQWG	KWO	St. s.	Morro Castle.....	KQFG	WBD	St. s.	Santa Cruz.....	LCSM
KRJ	St. s.	Rollef.....	KWHH	KWD	St. s.	Antilla.....	LFDT	WBE	St. s.	Cacique.....	LDWK
KRK	St. s.	Gargoyle.....	LFBK	KWE	St. s.	Santiago.....	LFOV	WBB	St. s.	Breakwater.....	JTR8
KRN	St. s.	Calvin Austin.....	KSNB	KWO	St. s.	Seguranga.....	KILT	WBB	St. s.	Redondo.....	KRPV
KRP	St. s.	Rascun.....	KTBN	KWJ	St. s.	Havana.....	KVST	WBO	St. s.	Nann Smith.....	KWLJ
KRR	St. s.	Mills.....	KQ8H	KWI	St. s.	Camaguey.....	LFDK	WBP	St. s.	Hermosa.....	KRPV
KRS	St. s.	Savage.....	KPNM	KWK	St. s.	W. B. Keene.....	DVGL	WBO	St. s.	Yukon.....	KNMV
KRT	St. s.	San Francisco.....	LDPV	KWN	St. s.	Quantanamo.....	LFGB	WBV	St. s.	Cabrillo.....	KTFD
KRV	St. s.	Governor Dingley.....	KPLG	KWS	St. s.	Baratoga.....	RWDB	WOA	St. s.	Tonoleta.....	
KRY	St. s.	City of Baltimore.....	LBTG	KWV	St. s.	Vigilancia.....	KI8N	WOB	St. s.	Junata.....	
KRZ	St. s.	City of Norfolk.....	LBTM	KWX	St. s.	Mexico.....	KVJL	WOD	St. s.	Octorara.....	
KSA	St. s.	Astral.....	KBRN	KWY	St. s.	Monterey.....	KQVM	WOF	St. s.	Favorita.....	
KSB	St. s.	Molano.....	LD80	KWZ	St. s.	Esperanza.....	KQRN	WON	St. s.	North Land.....	KWNS
KSO	St. s.	Cushing.....	LDVT	KXA	St. s.	Boston.....	KTDO	WOR	St. s.	The Harvester.....	
KSE	St. s.	Platuria.....	LDRO	KXB	St. s.	City of Lowell.....	KLWV	WOW	St. y.	Nokomis.....	LDKQ
KSF	St. s.	Finland.....	KSBO	KXC	St. p.	Commonwealth.....	KWPJ	WOZ	St. y.	Illinois.....	
KSG	St. s.	Baton Rouge.....	LDWB	KXD	St. s.	Maine.....	KLDD	WDA	St. s.	Pere Marquette.....	
KSH	St. s.	Crookland.....	KXBO	KXE	St. s.	Mohawk.....	KMGO	WDB	St. s.	Pere Marquette 19.....	
KSI	St. s.	Ligonier.....	LDTK	KXF	St. s.	Camden.....	KWDO	WDE	St. s.	Pere Marquette 17.....	
KSJ	St. s.	Securify.....	KWGN	KXI	St. p.	Plymouth.....	KIIG	WDD	St. s.	Pere Marquette 18.....	
KSK	St. s.	Caddo.....	LFBJ	KXJ	St. p.	Priscilla.....	KLWJ	WDE	St. s.	Pere Marquette 20.....	
KSL	St. s.	St. Louis.....	HSPT	KXK	St. p.	Providence.....	KTQP	WDI	St. s.	City of South Haven.....	
KSM	St. s.	Philadelphia.....	KLPO	KXL	St. p.	City of Taunton.....		WDL	St. s.	Lakeland.....	
KSN	St. s.	New York.....	KLPB	KXM	St. s.	Mohagan.....	KMRC	WDN	St. s.	Ann Arbor No. 3.....	
KSO	St. s.	St. Paul.....	HIPT	KXN	St. s.	New Haven.....	KWDL	WDO	St. s.	Ann Arbor No. 4.....	
KSP	St. s.	Caloria.....	LD8F	KXP	St. s.	Pequonnock.....	KVGT	WDP	St. s.	Ann Arbor No. 5.....	
KSR	St. s.	Bayway.....	LDWT	KXQ	St. s.	Chester W. Chapin.....		WDS	St. s.	City of Grand Rapids.....	
KST	St. s.	Princeton.....	LFBI	KXK	St. s.	Richard Peck.....	KLOF	WDT	St. s.	City of St. Joseph.....	
KSU	St. s.	Bomerset.....	LFBI	KYA	St. y.	Atlantia.....	KVQL	WDU	St. s.	Puritan.....	
KTA	St. s.	Larimer.....	KSMI	KYB	St. y.	North Wind.....		WDV	St. p.	City of Benton Harbor.....	
KTB	St. s.	Gulfstream.....	LDTH	KYC	St. y.	Corair.....	KNWS	WDW	St. p.	Holland.....	
KTC	Sch.	Shenango.....	LD8Q	KYD	St. y.	Cyprus.....	LDGQ	WDX	St. y.	Lydona.....	LDGQ
KTD	St. s.	Ligonier.....	K8LO	KYE	St. y.	Camden.....	KWDB	WEA	St. p.	City of Cleveland III.....	
KTE	St. s.	Winfred.....	KNRO	KYF	St. y.	Florence.....	KRMT	WEB	St. p.	City of Rocknac II.....	
KTY	St. s.	J. M. Guffey.....	KRNL	KYG	St. y.	Wild Duck.....	KJPM	WEO	St. p.	City of Detroit II.....	
KTG	St. s.	Gulfport.....	LDNH	KYI	St. y.	Aloha.....	LDKS	WED	St. p.	Western States.....	
KTH	St. s.	Illinois.....	LDWJ	KYJ	St. y.	Wakiva.....	KW8G	WEE	St. p.	Eastern States.....	
KTI	St. s.	Brilliant.....	LDDB	KYK	St. y.	Sayonara.....	KJLN	WEF	St. p.	City of Detroit III.....	
KTJ	St. s.	Comet.....	LD8V	KYL	St. y.	Kismet.....	KRTD	WEG	St. p.	City of St. Ignace.....	
KTK	St. s.	John D. Arohold.....	LDJR	KYM	St. y.	Lysistrata.....		WEH	St. p.	City of Alpena II.....	
KTL	St. s.	Rayo.....	LONT	KYN	St. y.	Columbia.....	KPHQ	WEK	St. s.	Minnesota.....	
KTM	St. s.	Eocene.....	LD8V	KYO	St. y.	Niagara.....	KNHR	WEN	St. s.	North American.....	
KTN	St. s.	Perfection.....	LD8V	KYP	St. y.	Noma.....	KRVB	WEO	St. s.	South American.....	
KTO	St. s.	John D. Rockefeller.....	LD8Q	KYQ	St. y.	Onsida.....	KNOR	WEW	St. s.	Marquette & Bessemer No. 1.....	
KTP	Sch.	S. T. Co. No. 94.....	K88Q	KYR	St. y.	California.....	KBNM		St. s.	Marquette & Bessemer No. 2.....	
KTQ	St. s.	Clifton Everett.....	KMCQ	KYS	St. y.	Karina.....	LD8H	WEX	St. s.	Alvina.....	KQPQ
KTH	St. s.	Radiant.....	LDFT	KYT	St. y.	Vanadia.....	LD8H		St. s.	Ashahula.....	
KTH	St. s.	Vesta.....	LD8F	KYU	St. y.	Mohawk.....	LD8Q	WEY	St. s.	Georgia.....	
KTT	St. s.	Parguay.....	KQIB	KYW	St. y.	Wayfarer.....	KVHJ	WEZ	St. s.	Alabama.....	
KTU	St. s.	Sun.....	KVWH	KYX	St. y.	Wana.....	K8GR	WFA	St. s.	Indiana.....	
KTV	St. s.	Toledo.....	K8BT	KYZ	St. y.	North Star.....	K8RC	WFB	St. s.	Carolina.....	
KTW	St. s.	Delaware Sun.....	K8RL	KZA	Yacht	Alberta.....		WFO	St. s.	Arizona.....	
KTX	St. s.	Socony.....	LD8V	KZB	Yacht.	Emeline.....		WFE	St. s.	Virginia.....	
KTY	St. s.	S. T. Co. No. 92.....	K8PJ	KZD	Yacht.	Owens.....	KRWD	WFO	St. s.	Chicago.....	
KTZ	St. s.	Brindilla.....	LD8V	KZE	St. y.	Sultana.....	KTRO	WFH	St. s.	Christoph Columbus.....	
KUA	St. s.	Gulfport.....	LDNH	KZG	St. y.	Rosamer.....	LD8Q	WFI	St. s.	Eastland.....	
KUE	St. s.	Louisiana.....	KQIH	KZH	St. y.	Santana.....	KIEV	WFJ	St. s.	City of Erie.....	
KUL	St. s.	Alabama.....	K88H	KZB	St. y.	Alameda.....	KRMV	WFN	St. s.	City of Buffalo.....	
KUN	St. s.	Northwestern.....	K88L	KZT	St. y.	Admiral Evans.....	LOPB	WFP	St. p.	State of Ohio.....	JTQU
KUO	St. s.	Texas.....	K88L	KZU	St. s.	Chicago.....	LCOI	WFR	St. s.	Manitou.....	
KUR	St. s.	Florida.....	KVQL	WAA	St. s.	Victoria.....	K88L	WFS	St. s.	Miscouri.....	
KUS	St. s.	Pan American.....	LCTJ	WAB	St. s.	Admiral Farragut.....	KRGO	WFS	St. s.	St. Louis.....	
KUT	St. s.	Brabant.....	LD8Q	WAC	St. s.	Dora.....		WFW	St. s.	Spokane.....	
KUU	St. s.	Apache.....	KQVN	WAD	St. s.	Latouche.....	KNRM	WFX	St. y.	President.....	
KVA	St. s.	Comanche.....	K88V	WAF	St. s.	Santa Ana.....	KNBW	WFY	St. s.	City of Pueblo.....	
KVB	St. s.	Iroquois.....	K88V	WAH	St. s.	Northwestern.....		WGA	St. s.	Governor.....	KWFN
KVO	St. s.	Algonquin.....	K88V	WAI	St. s.	Cordova.....	LBQM	WGE	St. s.	Senator.....	KNFJ
KVY	St. s.	Huron.....	K88V	WAJ	St. s.	Dolphin.....	K88P	WGP	St. s.	Congress.....	LD8H
KVK	St. s.	Cherokee.....	K88V	WAL	St. s.	Seward.....	KPRF	WQQ	St. s.	Umatilla.....	JVKF
KVL	St. s.	Lenape.....	LD8P	WAN	St. s.		KQVM	WOR	St. s.		
KVM	St. s.	Mohawk.....	KWRL	WAR	St. s.		LD8P	WGS	St. s.		
				WAU	St. s.		KLHD	WGT	St. s.		
				WAY	St. s.		KWHD	WQU	St. s.		

LIST OF AMERICAN MERCHANT VESSELS AND YACHTS EQUIPPED WITH RADIO APPARATUS, ARRANGED IN THE ORDER OF THEIR CALL LETTERS—Continued.

Call letters.	Rtg.	Name of vessel.	Signal letters.	Call letters.	Rtg.	Name of vessel.	Signal letters.	Call letters.	Rtg.	Name of vessel.	Signal letters.
WGX	St. s.	Queen	JVWG	WMC	St. s.	William Chatham	LCBP	WRS	St. s.	Santa Clara	KQG
WGY	St. s.	City of Topeka	KCPJ	WMF	St. s.	Cello	LDJM	WRT	St. s.	Geo. W. Elder	JPHT
WQZ	St. s.	Guardian	WMO	St. s.	Wapama	LFHS	WRV	St. s.	Alliance	KMVD
WHC	St. s.	Columbln	LOMQ	WMI	St. s.	Minnesota	KTDS	WRW	St. s.	F. A. Kilburn	KSVR
WHO	Bk.	W. B. Flint	KDFV	WMK	St. s.	Hyades	KTVW	WRY	St. s.	Yale	KVBR
WHI	St. s.	St. Francis	JWBV	WML	St. s.	Lulline	KWMR	WBD	St. s.	Stanley Dollar	KVNM
WHJ	St. s.	Sterra	KQHP	WMM	St. s.	Hilolian	KVFD	WBF	St. s.	Grace Dollar	LCTO
WHL	St. s.	Ventura	KQML	WMN	St. s.	Enterprise	KQRD	WBG	St. s.	Norwood	KTLB
WHM	St. s.	Sonoma	KQLV	WMO	St. s.	Wilhelmina	LBHF	WBJ	St. s.	John A. Hooper	LCQV
WHO	St. s.	Colon	LFCP	WMP	St. s.	Matsonia	LDGV	WBN	St. s.	Centrala	KSFJ
WHP	St. s.	Mariposa	KRBT	WMQ	St. s.	Manoa	LDHQ	WBO	Shp.	Coronado	KQHT
WHB	St. s.	Adeline Smith	LOWQ	WMY	St. s.	Yucatan	KINF	WSR	Shp.	Reuce	JVPM
WHT	St. s.	Whittier	KBJL	WNO	St. s.	Caros	KWRT	WSS	Shp.	St. Nicholas	JHDD
WHU	St. s.	Balboa	LFDW	WND	St. s.	Windber	KTWF	WSW	St. s.	Willamette	LODV
WHX	St. s.	Humboldt	KMWV	WNE	St. s.	Nushagak	KTOB	WSX	St. s.	Klamath	LDQP
WID	St. s.	Charles E. Harwood	LDVF	WNF	St. s.	Hattie Luckenbach	KQVF	WTA	*Sch.	Erskine M. Phelps	KNQF
WIE	St. s.	Edward L. Doheny	LDTM	WNH	St. s.	Lewis Luckenbach	KSTB	WTB	St. s.	Argyll	KQFP
WIF	St. s.	Herbert G. Wylie	LDTR	WNJ	St. s.	Navyajo	LBVO	WTC	St. s.	Lansing	KSVF
WIG	St. s.	Norman Bridge	LDBK	WNK	St. s.	Al-Ki	KQVT	WTD	St. s.	Oleum	KQMJ
WIH	St. s.	O. A. Canfield	LDRS	WNL	Bk.	Diamond Head	KPVH	WTE	St. s.	Roma	KRTO
WIK	St. s.	Olson & Mahoney	KWGB	WNM	St. s.	Florence Luckenbach	LCPJ	WTF	St. s.	Santa Maria	KRJJ
WIL	St. s.	Jim Butler	KVQW	WNN	St. s.	Corwin	KQBC	WTG	St. s.	Santa Rita	KRPL
WIM	St. s.	Northern Pacific	LFDP	WNO	St. s.	Paylof	WTH	St. s.	Washtenaw	KMFJ
WIN	St. s.	Colusa	LDWII	WNP	St. s.	Pelades	KPSL	WTK	St. s.	J. A. Chanslor	LDJN
WIR	St. s.	Great Northern	LDVH	WNS	St. s.	Kylichak	KPSM	WTL	St. s.	Lyman Stewart	LPBV
WIS	Bkn.	E. R. Sterling	LDRK	WNV	St. s.	Portland	KQFP	WTM	St. s.	W. S. Porter	KVRD
WIU	St. s.	Restorer	LDVN	WNV	St. s.	San Ramon	LOST	WTN	St. s.	Wm. F. Herrin	LHDT
WKA	St. s.	Alaskan	KRNV	WNX	St. s.	Northland	KTDR	WTO	St. s.	Frank H. Buck	LDKH
WKB	St. s.	Arizona	KSGM	WNY	St. s.	St. Helens	KWGT	WTO	St. s.	El Segundo	LOPV
WKC	St. s.	Californian	KQDV	WOA	St. s.	Despatch	KPMF	WTR	St. s.	Richmond	LDQJ
WKD	St. s.	Dakotan	LCQR	WOH	Ga. s.	Expansion	WTS	St. s.	Col. E. L. Drake	KSNJ
WKE	St. s.	Kentuckian	LBMV	WOR	St. s.	California	LFQJ	WTS	St. s.	Atlas	KNTW
WKF	St. s.	American	KQJN	WOT	St. s.	Coalinga	LFQW	WTU	*Sch.	S. O. Co. No. 91	KBBP
WKG	St. s.	Georgian	LBPN	WOU	Ga. s.	Oregon	KVOW	WTV	St. s.	Captain A. F. Lucas	KTNW
WKH	St. s.	Honolulan	LBQT	WOY	St. s.	Veneta	KVBP	WTW	St. s.	Maverick	KHBB
WKI	St. s.	Isthmian	KWNG	WPA	St. s.	Santa Cruz	JBWH	WTX	St. s.	Asunolon	KQLW
WKJ	St. s.	Iowan	LDKR	WPE	St. s.	Tatoosh	WTY	*Sch.	S. O. Co. No. 93	KSOL
WKK	St. s.	Kansas	KRFP	WPG	St. s.	Gollah	WTZ	*Sch.	S. O. Co. No. 95	KTDJ
WKL	St. s.	Mexican	KWBC	WPH	St. s.	S. M. Fischer	WWA	St. s.	China	KNLT
WKM	St. s.	Minnesota	LCNV	WPK	St. s.	Zapora	WWB	St. s.	Beaver	LBHN
WKN	St. s.	Montanan	LCWV	WPS	St. s.	Star	LOPF	WWD	St. s.	Boar	IBHM
WKO	St. s.	Oregonian	KQSC	WPX	St. s.	Ozootan	WWE	St. s.	Manchuria	KBWO
WKP	St. s.	Pennsylvanian	LDBI	WPY	St. s.	Wallula	WWF	St. s.	City of Para	JBWK
WQQ	St. s.	Ohioan	LDMK	WQO	St. s.	Canino	LCND	WWG	St. s.	City of Sydney	JRMP
WQR	St. s.	Panaman	LDGR	WQI	St. s.	Costa Rica	KJNP	WWH	St. s.	Newport	JTVP
WKS	St. s.	Columbian	KWHV	WQS	St. s.	Speedwell	LCNF	WWI	St. s.	Pennsylvania	JMQL
WKT	St. s.	Texas	KBBG	WQY	St. s.	Yocemite	KVFM	WWJ	St. s.	Paris	KIJD
WKU	St. s.	Hawaiian	KQMW	WRA	St. s.	Henry T. Scott	LCTO	WWK	St. s.	Korea	KRNO
WKV	St. s.	Virginian	KRIF	WRB	Shp.	Berlin	JWVU	WWL	St. s.	San Jose	JWDV
WKX	St. s.	Missourian	KBTN	WRC	St. s.	J. H. Stetson	KVDF	WWM	St. s.	San Juan	JWHL
WKY	St. s.	Nebraskan	KRTF	WRE	St. s.	J. A. Moffett	LFQW	WWN	St. s.	Mongolia	KSTH
WKZ	St. s.	Nevadan	KRNS	WRH	St. s.	Harvard	KWGD	WWQ	St. s.	Astec	KPWD
WLO	St. s.	Richard	WRI	St. s.	Paralo	LCRM	WWR	St. s.	Rose City	KGTR
WLI	St. s.	Fort Bragg	LDQP	WRJ	St. s.	Arollno	LDQB	WWU	St. s.	Siberia	KRWG
WLI	St. s.	Iagua	KQPI	WRL	St. s.	Mukilteo	LFNP
WMA	St. s.	Multnomah	LCSD	WRR	St. s.	Roanoko	JVTN

LIST OF AMERICAN MERCHANT VESSELS AND YACHTS EQUIPPED WITH RADIO APPARATUS, ARRANGED IN THE ORDER OF THE NAMES OF THE VESSELS.

By the International Code—
ZMX—Radio apparatus.
ZMY—Report me by radiotelegraphy.

ABBREVIATIONS:

Bge.—barge. Ga. s.—gas screw. *Sch.—schooner-barge. St. s.—steam screw. Sch. y.—schooner yacht.
Bk.—bark. Sch.—schooner. St. p.—steam side-wheel. St. y.—steam yacht. Shp.—ship.

[Descriptions of vessels having signal letters may be found on pp. 20-83.]

Call letters.	Rtg.	Name of vessel.	Signal letters.	Call letters.	Rtg.	Name of vessel.	Signal letters.	Call letter.	Rtg.	Name of vessel.	Signal letters.
KDI	St. s.	Abangares.....	LD RJ	KNG	St. s.	Bradford.....	LFCT	KFD	St. s.	City of Memphis.....	KLPQ
KPT	St. s.	Achilles.....	LFJB	KEZ	St. s.	Bracos.....	KWJN	KPY	St. s.	City of Montgomery.....	LKQK
WHB	St. s.	Adelme Smith.....	LCQW	WBK	St. s.	Breakwater.....	JTRS	WWF	St. s.	City of Para.....	JSVK
WAY	St. s.	Admiral Dewey.....	KNRS	KTZ	St. s.	Bridilla.....	LDQV	WQQ	St. s.	City of Puebla.....	JVRN
WAB	St. s.	Admiral Evans.....	KHGO	KTI	St. s.	Brilliant.....	LDGB	KRI	St. p.	City of Rockland.....	KQWQ
WAF	St. s.	Admiral Farragut.....	KNSW	KNH	St. s.	Brockton.....	WEG	St. p.	City of St. Ignace.....
WAZ	St. s.	Admiral Schley.....	KNSQ	KOB	St. s.	Brunswick.....	JSHT	WDT	St. p.	City of St. Joseph.....
WAW	St. s.	Admiral Watson.....	KRGF	KJB	St. s.	Bunker Hill.....	KWDT	KFX	St. s.	City of St. Louis.....	LHKK
KMV	St. s.	Advance.....	KBDJ	KWA	St. s.	Buenaventura.....	LDPW	KFK	St. s.	City of Savannah.....	KWQK
KUN	St. s.	Alabama.....	KQRJ	WHH	St. s.	O. A. Canfield.....	LDRE	WGA	St. s.	City of Seattle.....	KHLJ
WFB	St. s.	Alabama.....	WBV	St. s.	Cabrillo.....	KTFD	WDI	St. s.	City of South Haven.....
WAA	St. s.	Alameds.....	KHML	WBE	St. s.	Caclique.....	LDWK	WVG	St. s.	City of Sydney.....	JRMP
KEJ	St. s.	Alamo.....	KRQR	KBK	St. y.	Caddo.....	LFBJ	KXL	St. p.	City of Taunton.....
WKA	St. s.	Alaskan.....	KRNV	KLO	St. s.	Calamares.....	LDSS	WGY	St. s.	City of Toledo.....	KPL
KZA	Yobt.	Alberta.....	KYO	St. y.	California.....	KSNM	WOT	St. s.	Coalinga.....	LCQB
KVB	St. s.	Algonquin.....	KHNF	WOB	St. s.	California.....	LDGO	KOA	St. s.	Coamo.....
KZB	St. y.	Alfonso.....	KHWD	WKO	St. s.	Californian.....	KQDV	KMX	St. s.	Colon.....	KIBW
WNK	St. y.	Al-Kl.....	KGJT	KBP	St. s.	Caloria.....	LDSE	WIO	St. s.	Colon.....	KFCJ
KMA	St. s.	Alliance.....	KDNO	KRN	St. s.	Calvin Austin.....	KSNB	WTS	St. s.	Col. E. L. Drake.....	KSNJ
WRV	St. s.	Alliance.....	KMYD	KWI	St. s.	Camaguey.....	LFDK	KEA	St. s.	Colorado.....	JTKO
KLD	St. s.	Almirante.....	LDRV	KRO	St. s.	Camden.....	KWCO	KYM	St. y.	Columbia.....	KPHQ
KYH	St. y.	Aloha.....	LHKS	WQO	St. s.	Camino.....	LCND	WIO	St. s.	Columbia.....	LCMQ
WEY	St. s.	Alvina.....	KQPG	KPW	St. s.	Cape Cod.....	KQFV	WKS	St. s.	Columbian.....	KWHV
WKP	St. s.	American.....	KQJN	WTV	St. s.	Captain A. F. Lucas.....	KTNW	WIN	St. s.	Colusa.....	LDWH
KMS	St. s.	Ancon.....	KRNT	KDB	St. s.	Caracas.....	KQMT	KEM	St. s.	Comal.....	KDFC
WDN	St. s.	Ann Arbor No. 3.....	WNG	St. s.	Carlos.....	KWRT	KVC	St. s.	Comanche.....	KMLR
WDO	St. s.	Ann Arbor No. 4.....	KQB	St. s.	Carolina.....	KMTB	KTJ	St. s.	Comet.....	LDHY
WDP	St. s.	Ann Arbor No. 5.....	WFE	St. s.	Carolina.....	KXG	St. p.	Commonwealth.....
KWD	St. s.	Antilla.....	LFDT	KDE	St. s.	Carillo.....	LDSE	KOE	St. s.	Commonpaw.....	LFKS
KKA	St. s.	Antilles.....	KVBN	KDD	St. s.	Cariego.....	LDQH	KXD	St. s.	Comus.....	KPSB
KVA	St. s.	Apache.....	KQVN	KYE	St. y.	Casandra.....	KVTB	KEO	St. s.	Concho.....	KJHD
KVB	St. s.	Arasahoe.....	KRHV	WMF	St. s.	Cello.....	LDJM	KNO	St. s.	Concord.....	KJCV
KIA	St. s.	Armcore.....	LFON	WRN	St. s.	Centralia.....	KBFD	WGT	St. s.	Congress.....	LDCH
WTB	St. s.	Argyll.....	KQGF	KKO	St. s.	Chalmers.....	JTNB	KDF	St. s.	Copponame.....	LDRT
WFG	St. s.	Arizona.....	WLU	St. s.	Charles E. Harwood.....	LDVF	WAR	St. s.	Corlova.....	LCHP
WKB	St. s.	Arizonan.....	KBGM	KLU	St. s.	Charlton Hall.....	LDQB	KIH	St. s.	Corning.....	LFDD
WRJ	St. s.	Aspines.....	LDDB	KVK	St. s.	Cherokee.....	KDNP	WBO	St. y.	Coronado.....	KQHT
WEZ	St. s.	Ashtabula.....	KXQ	St. s.	Chester W. Chaplin.....	KYO	St. y.	Corsair.....	KNWB
KBA	St. s.	Astral.....	KBRN	WAO	St. s.	Chicago.....	WNN	St. s.	Corwin.....	KONG
WTX	St. s.	Asuncion.....	KQLW	WFI	St. s.	Chicago.....	WQI	St. s.	Costa Rica.....	KJNP
KYA	St. y.	Atalanta.....	KVQJ	WVA	St. s.	China.....	KNLT	KLK	St. s.	Crafter Hall.....	LDQK
KDK	St. s.	Atenas.....	LDRW	WFI	St. s.	Christopher Columbus.....	KCR	St. s.	Creole.....	KVDR
KGR	St. s.	Atlanta.....	KMGD	WPH	St. p.	City of Altona II.....	KCO	St. s.	Creolan.....	JVBB
KIK	St. s.	Atlantio.....	LDMS	KFB	St. s.	City of Atlanta.....	KTFN	KMD	St. s.	Cristof.....	KRRV
WTT	St. s.	Atlas.....	KNTW	KFJ	St. s.	City of Augusta.....	JVBF	KLR	St. s.	Crofton Hall.....	LDPS
WWQ	St. s.	Artee.....	KPVD	KRH	St. p.	City of Bangor.....	KLWN	KNU	St. s.	Currler.....	LDHF
WHU	St. s.	Balboa.....	LDVW	WDV	St. p.	City of Benton Harbor.....	KEO	St. s.	Cushing.....	LDVT
KLM	St. s.	Bantui.....	LDPR	WFO	St. p.	City of Buffalo.....	KYD	St. y.	Cyprus.....	LDQK
KBQ	St. s.	Baton Rouge.....	LDWB	WEA	St. p.	City of Cleveland III.....	KOD	St. s.	Dacla.....	LFCE
KRE	St. s.	Bay State.....	KMFD	KFA	St. s.	City of Columbus.....	KTBS	WKD	St. s.	Dakotan.....	LCQR
KBR	St. s.	Bayway.....	LDWT	WEO	St. p.	City of Detroit II.....	KNP	St. s.	Dayton.....	LFGR
WWD	St. s.	Bea.....	LBHM	WEP	St. p.	City of Detroit III.....	KTW	Sch.	Delaware Sun.....	KBRL
WNB	St. s.	Beaver.....	LBHN	WFP	St. p.	City of Erie.....	KNI	St. s.	De Solo.....	LFSD
KRD	St. s.	Belfast.....	LBQV	KTO	St. s.	City of Everett.....	KMCQ	WOA	St. s.	Despatch.....	KPMF
WRB	Shp.	Berlin.....	JVMV	WDR	St. s.	City of Grand Rapids.....	WNL	Bk.	Diamond Head.....	KPHH
KND	St. s.	Beverly.....	KDFB	KXJ	St. s.	City of Lowell.....	KLWV	WAU	St. s.	Dolphin.....	KLHD
KXU	St. s.	Beverly.....	KDFB	WFB	St. p.	City of Mackinaw II.....	WAH	St. s.	Dora.....
KUU	St. s.	Brabant.....	LDQK	KFO	St. s.	City of Macon.....	KSLU	KQD	St. s.	Dorchester.....	KODQ

LIST OF AMERICAN MERCHANT VESSELS AND YACHTS EQUIPPED WITH RADIO APPARATUS, ARRANGED IN THE ORDER OF THE NAMES OF THE VESSELS—Continued.

Call letters.	Rlg.	Name of vessel.	Signal letters.	Call letters.	Rlg.	Name of vessel.	Signal letters.	Call letters.	Rlg.	Name of vessel.	Signal letters.
KPL	St. s.	Pilot Boy	LFDC	KOJ	St. s.	San Juan	KPNW	KLI	St. s.	Surname	LDQT
KIG	St. s.	Pioneer	LDRQ	WWM	St. s.	San Juan	JWHL	KQZ	St. s.	Suwanee	LDTH
KKE	St. s.	Platuria	LDRQ	KEK	St. s.	San Marcos	JVBF	KZT	Ga. y.	Tarantula	LCTH
WNP	St. s.	Plolades	KPSL	KLV	St. s.	San Mateo	LFJQ	KFT	St. s.	Tasco	LBHT
KXH	St. p.	Plymouth	KHGS	KLW	St. s.	San Pablo	LFJR	WPE	St. s.	Tatoosh	LDOR
KOI	St. s.	Polarina	LFDH	KLX	St. s.	San Pedro	LFJS	KLB	St. s.	Tenadores	LDOR
KQP	St. s.	Ponce	KPJD	WNW	St. s.	San Ramon	LCST	WKT	St. s.	Texan	KSBG
WNY	St. s.	Portland	KQPF	WAL	St. s.	Santa Ana	KPRF	KUR	St. s.	Texas	KWQL
KQY	St. s.	Powhatan	KLYM	WBO	St. s.	Santa Catalina	LDCC	WOR	St. s.	The Harvester	LDOR
WOP	St. s.	President	KVTF	WBB	St. s.	Santa Ceilia	LDOW	WCA	St. s.	Tionesta	LDOR
KOB	St. s.	Princess Anne	KNBV	WBA	St. s.	Santa Clara	LDCC	KMI	St. s.	Tivives	LDPJ
KBT	St. s.	Princeton	LFBP	WRS	St. s.	Santa Clara	KQGO	KTV	St. s.	Toledo	KSBT
KXI	St. p.	Prisollia	KLWJ	WBD	St. s.	Santa Cruz	LOSM	KKE	St. s.	Topla	LDPM
KKP	St. s.	Proteus	KPTR	WPA	St. s.	Santa Cruz	JRWI	KNO	St. s.	Turmidatlan	LDPK
KKI	St. p.	Providence	KTPF	WTF	St. s.	Santa Maria	KRJI	KDT	St. s.	Turidaba	LDGW
WDU	St. s.	Quantico	KTPF	WTF	St. s.	Santa Maria	LDSE	KPU	St. s.	Ulysses	LDHM
KQQ	St. s.	Queen	JWRI	WTG	St. s.	Santa Rita	KRPL	WOU	St. s.	Umatilla	JVKF
WGX	St. s.	Queen	WRL	KLO	St. s.	Santa Rosalia	LDEN	KYT	St. y.	Yanadis	KVSH
KTR	St. s.	Radiant	LDFT	KZS	Ga. y.	Santanta	LOPH	WOV	St. y.	Yenetia	KVPI
KER	St. s.	Ramos	KLHW	KWE	St. s.	Santiago	LCVY	WHL	St. s.	Ventura	KQMI
KRF	St. s.	Ransom B. Fuller	KBCQ	KLH	St. s.	Saramacca	LDSE	KTS	St. s.	Vesta	LCTF
KTL	St. s.	Rayo	LONT	KWS	St. s.	Saratoga	KWDB	WAD	St. s.	Victoria	KNRM
WBM	St. s.	Redondo	KRPW	KVR	St. s.	Sarna	LFJK	KWV	St. s.	Vigilancia	KHSN
KVZ	St. s.	Relay	KPS	KPS	St. s.	Satellite	LFVJ	WFH	St. s.	Virginia	LDOR
KRJ	St. s.	Relief	KWBH	KJI	St. s.	Satsuma	LFVJ	WKV	St. s.	Virginian	KSJF
KRP	St. s.	Rescue	KPHN	KYJ	Ywl. y.	Bayonara	KJLN	WHJ	St. s.	W. H. Flint	KDFV
WU	St. s.	Restorer	LDVN	WFS	St. p.	Beeandbee	KWK	St. s.	W. B. Keene	LDVQ
WBR	Shp.	Reuce	JVPM	KSJ	St. s.	Security	KWON	WTM	St. s.	W. B. Porter	KVND
WLG	St. s.	Richard Hook	KLGF	KWG	St. s.	Seguranca	KHLD	KYI	St. y.	Wakya	KWSG
KXR	St. s.	Richard Hook	KLGF	WOB	St. s.	Senator	KNJF	WPY	St. s.	Wallula	LDOR
WTR	St. s.	Richmond	LDQJ	KGS	St. s.	Senator Bailey	LDGW	KYX	St. y.	Wana	KSGR
KEG	St. s.	Rio Grande	JSDV	WAV	St. s.	Seward	KWHD	WMG	St. s.	Wapama	LFIS
KZN	St. y.	Roamer	KRMW	KTO	*Sch.	Shenango	KBLR	WTH	St. s.	Washtenaw	KMFJ
WBR	St. s.	Roanoke	JVTN	WFY	St. y.	Sierra	LDGJ	KYV	St. y.	Wayfarer	KVHI
WTE	St. s.	Roma	KRTC	WUW	St. s.	Siberia	KRWQ	WED	St. p.	Western States	LDOR
WWR	St. s.	Rose City	KQTR	KVS	St. s.	Siberia	LFJM	KGE	St. s.	Westwego	LDVQ
WPH	St. s.	S. M. Fischer	KBBF	WIJ	St. s.	Sierra	KQHP	WHT	St. s.	Whittier	KSJL
WTU	*Sch.	S. O. Co. No. 91	KBBF	KDE	St. s.	Sixola	LDQJ	KNN	St. s.	Wico	LDTG
KTY	*Sch.	S. T. Co. No. 92	KBFJ	KTX	St. s.	Socony	LDVW	KYG	St. y.	Wild Duck	KJPM
WTY	*Sch.	S. O. Co. No. 93	KROL	KBU	St. s.	Somerset	LFBI	WAO	St. s.	Wilhelmina	LDHF
KTP	*Sch.	S. T. Co. No. 94	KTBQ	KQB	St. s.	Somerset	LDVQ	WAW	St. s.	Williamette	LDVQ
WTZ	*Sch.	S. O. Co. No. 95	KTDJ	KHM	St. s.	Sonoma	KQLV	WMO	St. s.	William Charlman	LDOR
KGU	St. s.	S. V. Luokenbach	KVGF	KVW	St. s.	South American	KJPL	WTN	St. s.	Wm. F. Herrin	LDOR
KEB	St. s.	Sabine	KQNS	WEO	St. s.	South American	KPN	St. s.	William O'Brien	LDOR
WHH	Shp.	St. Francis	JWBF	KJF	St. s.	Southern	LFOM	WND	St. s.	Windber	KTWF
WNY	St. s.	St. Helena	KWGT	WQB	St. s.	Speedwell	LCNF	KTE	St. s.	Wintfred	KNRQ
KBL	St. s.	St. Louis	HSPT	WGE	St. s.	Spokane	KRLF	WRY	St. s.	Yale	KVBR
WSS	Shp.	St. Nicholas	JHDO	KIO	St. s.	Standard	LFJH	WQY	St. s.	Yosemite	KVFM
KGO	St. s.	St. Paul	HPTS	WBD	St. s.	Stanley Dollar	KWNM	WMY	St. s.	Yucatan	KHNF
KNJ	St. s.	Sandy Hook	KBCR	WPS	St. s.	Starr	LOPF	KLE	St. s.	Zacapa	LDQO
KRT	St. s.	San Francisco	LDPV	WFR	St. s.	State of Ohio	JTQC	WPQ	St. s.	Zapora	LDOR
KES	St. s.	San Jacinto	KSRV	KZH	St. y.	Sultana	KHYV	KNR	St. s.	Zealandia	KNLV
WWL	St. s.	San Jose	JWDV	KTU	St. s.	Sun	KVWI	KDZ	St. s.	Zulla	QWVK

* Name changed from Hornet.

LIST OF VESSELS OF THE UNITED STATES NAVY EQUIPPED WITH RADIO APPARATUS.

Call letters.	Name of ship.	Call letters.	Name of ship.	Call letters.	Name of ship.	Call letters.	Name of ship.
NQB	Abaranda.	NPM	Fanning.	NJQ	Marlotta.	NQM	Prairie.
NQI	Adams.	NVS	Farragut.	NJR	Mars.	NQN	Preble.
NBH	Ajax.	NFR	Florida.	NJB	Maryland.	NQO	Preston.
NBI	Alabama.	NFB	Flusser.	NNE	Maumee.	NQP	Princeton.
NBJ	Albany.	NVL	Fortune.	NJV	Mayflower.	NQR	Prometheus.
NQY	Albatross.	NZD	Fulton.	NJU	Mayraut.	NNG	Proteus.
NBL	Alert.	NXY	G-1.	NJW	McCall.	NTD	Rainbow.
NBP	Ammon.	NXX	G-2.	NIT	MoDougall.	NTE	Raleigh.
NHQ	Ampfhitrite.	NYA	G-3.	NEA	Melville.	NFU	Ranger.
NBR	Annapolis.	NYB	G-4.	NIB	Miantonomah.	NUR	Rapido.
NBU	Arethusa.	NGD	Galveston.	NJZ	Michigan.	NTU	Reld.
NBY	Arkansas.	NHJ	General Alava.	NFB	Milwaukee.	NHY	Reina Mercedes.
NII	Aywin.	NGF	Georgia.	NKP	Minnesota.	NTX	Rhode Island.
NVU	Baloh.	NGH	Glacier.	NKF	Missouri.	NTZ	Toe.
NIA	Bainbridge.	NSL	Gloucester.	NHD	Monadnock.	NQV	Sacramento.
NII	Baloh.	NGJ	Goldsbrough.	NKL	Monaghan.	NQP	Salen.
NCH	Baltimore.	NNY	Gopher.	NQQ	Monocency.	NQW	San Diego.
NCL	Beale.	NYC	H-1.	NKM	Montana.	NTQ	San Francisco.
NII	Benham.	NYD	H-2.	NKN	Monterey.	NTR	Saratoga.
NCN	Birmingham.	NYE	H-3.	NKO	Montgomery.	NNM	Saturn.
NVX	Blakely.	NHI	Hancock.	NWS	Morris.	NTT	Scorpion.
NFA	Brooklyn.	NGU	Hannibal.	NNK	Nanshan.	NBQ	Smith.
NNA	Brutus.	NGX	Hector.	NKY	Nashville.	NBT	Solace.
NCU	Buffalo.	NGY	Helena.	NKZ	Navajo.	NTG	Sonoma.
NCV	Burrows.	NHA	Honley.	NMA	Nebraska.	NOX	Sotoyoma.
NZO	Bushnell.	NHO	Hopkins.	NMS	Nephtune.	NSW	South Carolina.
NCY	Caesar.	NHE	Hull.	NMF	Nereus.	NBX	South Dakota.
NIK	Cassini.	NHO	Hulls.	NMB	Nero.	NTH	Starratt.
NDA	Castino.	NHU	Iris.	NCA	Nevada.	NTO	Stewart.
NDB	Collie.	NIU	Iroquois.	NME	New Hampshire.	NTF	St. Louis.
NFE	Charleston.	NQJ	Isla de Luzon.	NMF	New Jersey.	NTR	Stranger.
NGI	Chattanooga.	NIJ	Jarvis.	NMG	New Orleans.	NTK	Supply.
NDQ	Chester.	NNB	Jason.	NMI	Newport.	NTL	Syph.
NDH	Cheyenne.	NID	Jenkins.	NCC	New York.	NUA	Tacoma.
NDI	Chicago.	NIE	Jouett.	NIU	Nicholson.	NUO	Tallahassee.
NDL	Cincinnati.	NNO	Jupiter.	NMN	North Carolina.	NUG	Tennessee.
NDM	Cleveland.	NNJ	Justin.	NMO	North Dakota.	NUI	Terry.
NDN	Colorado.	NYF	K-1.	NIV	O'Brien.	NGD	Texas.
NGA	Columbia.	NYG	K-2.	NMW	Ohio.	NUN	Tonopah.
NDQ	Connecticut.	NYH	K-3.	NGB	Oklahoma.	NUQ	Trippe.
NDU	Culgon.	NYI	K-4.	NGO	Olympia.	NUS	Truxtun.
NIL	Cummings.	NYJ	K-5.	NTA	Ontario.	NVF	Uness.
NIM	Cushing.	NYK	K-6.	NMZ	Oregon.	NVE	Utah.
NDY	Cyclops.	NYL	K-7.	NOO	Orion.	NVK	Vermont.
NIG	Dale.	NYM	K-8.	NOA	Osceola.	NMO	Vestal.
NWA	Davis.	NND	Kanawha.	NIII	Ozark.	NVN	Vicksburg.
NJC	Decatur.	NIO	Kansas.	NOG	Paducah.	NVG	Vigilant.
NEK	Delaware.	NIP	Kearsarge.	NQS	Palos.	NVR	Virginia.
NEM	Denver.	NIQ	Kentuoky.	NOJ	Panther.	NVT	Vulcan.
NEN	Des Moines.	NYN	L-1.	NIX	Parker.	NWL	Walke.
NEP	Dixie.	NYO	L-2.	NOI	Patapsco.	NWD	Warrington.
NEQ	Dolphin.	NYP	L-3.	NOK	Patterson.	NWE	Washington.
NQT	Don Juan de Austria.	NYQ	L-4.	NOM	Patuxent.	NSV	Waspi.
NTS	Dorothea.	NYR	L-5.	NON	Paulding.	NWQ	West Virginia.
NIN	Downes.	NYS	L-6.	NOT	Paul Jones.	NWH	Wheeling.
NET	Drayton.	NYT	L-7.	NOC	Pennsylvania.	NWI	Whipple.
NEU	Dubuque.	NIW	Lamson.	NOW	Peoria.	NWK	Wilmington.
NIR	Duncan.	NIY	Lawrence.	NOX	Perkins.	NJA	Winslow.
NXB	E-1.	NIZ	Lebanon.	NOY	Perry.	NWM	Wisconsin.
NXT	E-2.	NNH	Leonidas.	NOZ	Petrel.	NGW	Wolverine.
NFC	Eagle.	NJB	Louisiana.	NGZ	Philadelphia.	NWP	Worden.
NFD	Elcano.	NYU	M-1.	NUM	Piscataqua.	NWQ	Wyoming.
NIS	Ericsson.	NJH	Macdonough.	NOT	Pittsburgh.	NSK	Yankton.
NXU	F-1.	NQL	Machias.	NQF	Pompey.	NHX	Yantic.
NXV	F-2.	NWO	Mackenzie.	NUO	Pontiac.	NQX	Yorktown.
NXW	F-3.	NJL	Maine.	NFX	Portsmouth.		
NXX	F-4.	NOK	Marblehead.	NQK	Potomac.		

LIST OF VESSELS OF THE UNITED STATES ARMY EQUIPPED WITH RADIO APPARATUS.

Name of vessel.	Call letters.	Name of vessel.	Call letters.	Name of vessel.	Call letters.
U. S. ARMY TRANSPORT SERVICE.		ARTILLERY HARBOR TUGS.		MINE PLANTERS.	
Buford ¹	WXA	Captain Charles W. Rowell ¹	WYI	General S. M. Mills ¹	WYB
Crook ¹	WXB	Reno ¹	WYN	General Royal T. Frank ¹	WYA
Meade ¹	WXC	General A. B. Ramo ¹	WYJ	Major Samuel Ringgold ¹	WYG
Logan ¹	WXP	General R. B. Ayres ¹	WYL	General Henry J. Hunt ¹	WYD
Sherman ¹	WXX	General Harvey Brown ¹	WYK	General Henry Knox ¹	WYE
Kilpatrick ¹	WXD	General Robert Anderson ¹	WYH	General Edward O. C. Ord ¹	WYF
Liscom ¹	WXE	Captain James Fornanco ¹	WYM	Colonel George Armistead ¹	WYG
McClellan ¹	WXH	Captain Barrett ¹	WYP	ENGINEER DREDGE.	
Burner ¹	WXL	Major Evan Thomas ¹	WYO	Navesink ¹	WXU
Merritt ¹	WXT	Captain A. M. Wetherill ¹	WYT		
Sheridan ¹	WXI	Lieut. Geo. M. Harris ¹	WYR		
Thomas ¹	WXM	General Robt. Swartout ¹	WYU		
Warren ¹	WXX	General S. B. Holabird ¹	WYV		
Dix ¹	WXC	General R. H. Jackson ¹	WYW		
CABLE BOATS.					
Burnside ¹	WXR				
Joseph Henry ¹	WXT				

¹ Open to public service.

² Not open to public service.

LIST OF RADIO STATIONS BELONGING TO THE UNITED STATES ARMY.

Name of station.	Call letters.	Name of station.	Call letters.	Name of station.	Call letters.
UNITED STATES.		UNITED STATES—continued.		ALASKA—continued.	
Fort Andrews, Mass. ¹	WUA	* Army Signal School, Fort Leavenworth, Kans. ¹	WUV	Nome ¹	WVG
Fort H. G. Wright, N. Y. ¹	WUO	Fort Morgan, Ala. ¹	WUR	Nulato ¹	WVH
Fort Hancock, N. J. ¹	WUB	Fort Rosecrans, Cal. ¹	WUS	Petersburg ¹	WVI
Fort Leavenworth, Kans. ¹	WUD	Fort Crockett, Tex. ¹	WUX	Fort St. Michael ¹	WVE
Fort Levert, Mo. ¹	WUE	Fort San Jacinto, Tex. ¹	WUY	Wrangell ¹	WVJ
Fort Monroe, Va. ¹	WUF	Brownsville, Tex. ¹	WUZ	PHILIPPINE ISLANDS.	
Fort Winfield Scott, Cal. ¹	WUO	Fort Harrance, Fla. ¹	WZD	Manila ¹	WVU
Fort Riley, Kans. ¹	WUI	Fort Screven, Ga. ¹	WZA	Corregidor Island ¹	WVN
Fort Sam Houston, Tex. ¹	WUJ	Fort Howard, Md. ¹	WZB	Fort Frank ¹	WVL
Fort Terry, N. Y. ¹	WUW			Fort Drum ¹	WVP
Fort Totten, N. Y. ¹	WUL	ALASKA.		Fort Wint ¹	WVR
Fort Wood, N. Y. ¹	WUM	Cirelo City ¹	WVA	Fort William McKinley ¹	WVQ
Fort Worden, Wash. ¹	WUN	Fort Egbert ¹	WVO	Fort Hughes ¹	WVM
Fort Stevens, Oreg. ¹	WUK	Fairbanks ¹	WVB	HAWAII.	
* Signal Corps Laboratory, Washington, D. C. ¹	WUP	Fort Olsson ¹	WVD	Fort Do Russy ¹	WZO
* Bureau of Standards, Washington, D. C. ¹	WUQ	Kotlik ¹	WVF	Fort Shafter ¹	WZII
Coast Artillery School, Fort Monroe, Va. ¹	WUG				

* Experimental.

¹ Not open to public service.

² Open to public service.

LIST OF UNITED STATES COAST GUARD CUTTERS EQUIPPED WITH RADIO APPARATUS.

Name of vessel.	Call letters.	Name of vessel.	Call letters.	Name of vessel.	Call letters.
Algonquin.....	NIA	Hasca.....	NRI	Pamlico.....	NRR
Bear.....	NRB	Ossipee.....	NRJ	Seminole.....	NRS
Morrill.....	NRC	Tuscarora.....	NRL	Thotis.....	NRT
Andrusoggin.....	NRD	Mohawk.....	NRM	Acushnet.....	NRU
Seneca.....	NRE	Manuig.....	NRN	Tallahpoosa.....	NRV
Snohomish.....	NRF	Onondaga.....	NRO	Windom.....	NRW
Orisham.....	NRG	Apache.....	NRP	Unaiga.....	NRX
McCulloch.....	NRH	Miami.....	NRQ	Yamacraw.....	NRY

LIST OF RADIO STATIONS BELONGING TO THE UNITED STATES NAVY.

Name of station.	Call letters.	Name of station.	Call letters.	Name of station.	Call letters.
Portland, Me	NAB	Relief Lightship 94 or 53	NLD	Gordova, Alaska	NPA
Portsmouth, N. H.	NAC	Charleston, S. C.	NAO	Sitka, Alaska	NPB
Boston, Mass.	NAD	St. Augustine, Fla.	NAI	Puget Sound, Wash.	NPC
Cape Cod, Mass.	NAE	Jupiter, Fla.	NAQ	Tacosh, Wash.	NPD
Nantucket Shoals Lightship	NLA	Key West, Fla.	NAR	North Head, Wash.	NPE
Relief Lightship 85 or 60.	NLD	Pensacola, Fla.	NAS	Capo Blanco, Oreg.	NPF
Newport, R. I.	NAF	Now Orleans, La.	NAT	Eureka, Cal.	NPW
Flo Island, N. Y.	NAG	Heald Bank Lightship	NLP	Mare Island, Cal.	NPH
New York, N. Y.	NAH	San Juan, P. R.	NAU	Farallons, Cal.	NPI
Philadelphia, Pa.	NAI	Quantanamo Bay, Cuba	NAW	Point Arguollo, Cal.	NPK
Annapolis, Md.	NAK	Colon, Panama	NAX	San Diego, Cal.	NPL
Washington, D. C.	NAL	Darien, C. Z.	NBA	Honolulu, Hawaii	NPM
Arlington, Va.	NAA	Balboa, C. Z.	NPJ	Guam	NPN
Indian Head	NBG	Great Lakes, Chicago, Ill.	NAJ	Cavite, P. I.	NPO
Norfolk, Va.	NAM	St. Paul, Pribilofs, Alaska	NPQ	Olongapo, P. I.	NPT
Diamond Shoals Lightship	NLB	St. George, Pribilofs, Alaska	NPY	Peking, China	NPD
Relief Lightship 71 or 72	NLE	Unalga, Alaska	NPV	Tutulla, Samoa	NPU
Beaufort, N. C.	NAN	Dutch Harbor, Alaska	NPR		
Frying Pan Shoals Lightship	NLC	Kodiak, Alaska	NPS		

LIST OF VESSELS OF THE COAST AND GEODETIC SURVEY EQUIPPED WITH RADIO APPARATUS.

Name of vessel.	Call letters.	Name of vessel.	Call letters.
Patterson	NLH	Pathfinder	NLJ
Explorer	NLI	Bache	NLK

LIST OF VESSELS OF THE UNITED STATES LIGHTHOUSE SERVICE EQUIPPED WITH RADIO APPARATUS.


Name of vessel.	Call letters.	Name of vessel.	Call letters.
Kukul	NLF	Cypress	NLM
Columbine	NLL		

LIST OF VESSELS OF THE UNITED STATES IMMIGRATION SERVICE EQUIPPED WITH RADIO APPARATUS.

Name of vessel.	Call letters.	Name of vessel.	Call letters.
Azalea	NLO	Ellington	NLN



NATIONAL FLAG
(ENSIGN AND MERCHANT FLAG)



COMMISSION PENNANT



UNION JACK



SECRETARY OF THE TREASURY
For Asst. Sec'y, white flag with blue stars and emblem




SECRETARY OF WAR
For Asst. Sec'y, white flag with red stars and emblem



PRESIDENT'S FLAG



SECRETARY OF THE NAVY
For Asst. Sec'y, white flag with blue stars and anchor



SECRETARY OF COMMERCE
For Asst. Sec'y, reverse blue and white

SERVICE FLAGS




BUREAU OF NAVIGATION



COAST AND GEODETIC SURVEY



COAST GUARD



BUREAU OF FISHERIES



BUREAU OF LIGHTHOUSES


SERVICE FLAGS



QUARTERMASTER CORPS, U. S. A.
(Transport Service)



ORDNANCE



ENGINEER CORPS, U. S. A.



PUBLIC HEALTH



IMMIGRATION


FLAGS OF THE PRINCIPAL MARITIME COUNTRIES. PLATE V

<p>MAN-OF-WAR. ARGENTINA.</p> 	<p>MERCHANT. ARGENTINA.</p> 	<p>MAN-OF-WAR. AUSTRIA-HUNGARY.</p> 	<p>MERCHANT. AUSTRIA-HUNGARY.</p> 
<p>BOLIVIA</p> 	<p>BOLIVIA</p> 	<p>BULGARIA</p> 	<p>BULGARIA</p> 
<p>CHINA.</p> 	<p>CHINA.</p> 	<p>COLOMBIA.</p> 	<p>COLOMBIA.</p> 
<p>COSTA RICA.</p> 	<p>COSTA RICA.</p> 	<p>DENMARK.</p> 	<p>DENMARK.</p> 
<p>ECUADOR.</p> 	<p>ECUADOR.</p> 	<p>GERMANY.</p> 	<p>GERMANY.</p> 

FLAGS OF THE PRINCIPAL MARITIME COUNTRIES. PLATE VI

MAN-OF-WAR. GREAT BRITAIN. 	MERCHANT. GREAT BRITAIN. 	MAN-OF-WAR. GREECE. 	MERCHANT. GREECE. 
GUATEMALA. 	GUATEMALA. 	HAITI. 	HAITI. 
HONDURAS. 	HONDURAS. 	ITALY. 	ITALY. 
JAPAN. 	JAPAN. 	MEXICO. 	MEXICO. 
MONTENEGRO 	MONTENEGRO 	NICARAGUA. 	NICARAGUA. 

FLAGS OF THE PRINCIPAL MARITIME COUNTRIES. PLATE VII

<p>MAN-OF-WAR. NORWAY.</p> 	<p>MERCHANT. NORWAY.</p> 	<p>MAN-OF-WAR. PARAGUAY.</p> 	<p>MERCHANT. PARAGUAY.</p> 
<p>PERU.</p> 	<p>PERU.</p> 	<p>PERSIA.</p> 	<p>PERSIA.</p> 
<p>ROUMANIA.</p> 	<p>ROUMANIA</p> 	<p>RUSSIA.</p> 	<p>RUSSIA.</p> 
<p>SALVADOR.</p> 	<p>SALVADOR.</p> 	<p>SANTO DOMINGO.</p> 	<p>SANTO DOMINGO.</p> 
<p>SIAM.</p> 	<p>SIAM.</p> 	<p>SPAIN.</p> 	<p>SPAIN.</p> 

FLAGS OF THE PRINCIPAL MARITIME COUNTRIES. PLATE VIII

<p>MAN-OF-WAR. SWEDEN.</p> 	<p>MERCHANT. SWEDEN.</p> 	<p>MAN-OF-WAR. VENEZUELA.</p> 	<p>MERCHANT. VENEZUELA.</p> 
<p>COUNTRIES HAVING A COMMON MAN-OF-WAR AND MERCHANT FLAG.</p>			
<p>BELGIUM.</p> 	<p>BRAZIL.</p> 	<p>CHILE.</p> 	<p>CUBA.</p> 
<p>FRANCE.</p> 	<p>LIBERIA.</p> 	<p>MOROCCO, MUSCAT, ZANZIBAR</p> 	<p>NETHERLANDS.</p> 
<p>PANAMA</p> 	<p>PORTUGAL.</p> 	<p>SERBIA</p> 	<p>SWITZERLAND</p> 
<p>TURKEY, EGYPT</p> 	<p>URUGUAY.</p> 	<p>GENEVA CONVENTION.</p> 	<p>CONSULAR FLAG</p> 

**FUNNELS AND HOUSE FLAGS OF SOME
PRINCIPAL STEAMSHIP LINES IN AMERICAN TRADE.**

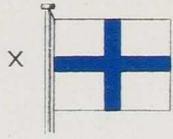

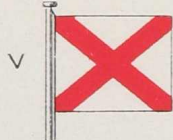
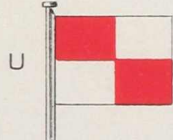

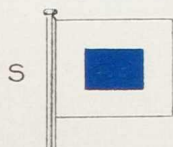
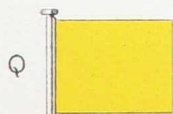

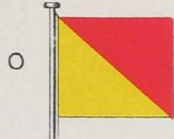

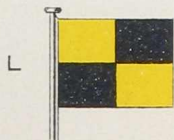
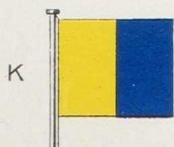

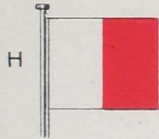
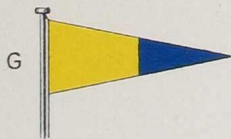



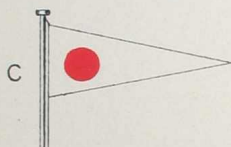


PLATE IX

 <p>American Line, (American.)</p>	 <p>New York and Cuba Mail, (American.)</p>	 <p>Admiral, (American.)</p>	 <p>New York and Porto Rico, (American.)</p>	 <p>Clyde, (American.)</p>
 <p>Red D, (American.)</p>	 <p>Pacific Mail, (American.)</p>	 <p>American-Hawaiian, (American.)</p>	 <p>Oceanic, (American.)</p>	 <p>Pacific Coast Steamship Co., (American.)</p>
 <p>Cunard, (British.)</p>	 <p>White Star, (British.)</p>	 <p>Holland-America, (Dutch.)</p>	 <p>Anchor, (British.)</p>	 <p>Wilson, (British.)</p>
 <p>North German Lloyd, (German.)</p>	 <p>Hamburg-American, (German.)</p>	 <p>Atlantic Transport, (British.)</p>	 <p>Red Star, (American-Belgian.)</p>	 <p>Scandinavian-American, (Danish.)</p>
 <p>Compagnie Generale Transatlantique, (French.)</p>	 <p>Leyland, (British.)</p>	 <p>Canadian-Pacific, (British.)</p>	 <p>Nippon Yusen Kaisha, (Japanese.)</p>	 <p>Toyo Kisen Kaisha, (Japanese.)</p>


FUNNELS AND HOUSE FLAGS OF SOME
 PRINCIPAL STEAMSHIP LINES IN AMERICAN TRADE.

 <p>United Fruit, (American.)</p>	 <p>Allan, (British.)</p>	 <p>Lampert and Holt, (British.)</p>	 <p>Navigazione Generale Italiana, (Italian.)</p>	 <p>Prince Line, (British.)</p>
 <p>Royal Mail, (British.)</p>	 <p>Royal West India Mail, (Dutch.)</p>	 <p>Lloyd Italiano, (Italian.)</p>	 <p>La Veloce, (Italian.)</p>	 <p>Italia Line, (Italian.)</p>
 <p>Lloyd Sabauda, (Italian.)</p>	 <p>Lloyd Brasileiro, (Brazilian.)</p>	 <p>Austro-Americana, (Austrian.)</p>	 <p>Russian-American, (Russian.)</p>	 <p>Dominion Line, (British.)</p>
 <p>Furness, (British.)</p>	 <p>International, (American.)</p>	 <p>Old Dominion, (American.)</p>	 <p>Merchants and Miners, (American.)</p>	 <p>Savannah Line, (American.)</p>
 <p>Southern Pacific, (American.)</p>	 <p>Alaska Steamship Co., (American.)</p>	 <p>Panama Railroad Line, (American.)</p>	 <p>Luckenbach Line, (American.)</p>	 <p>Panama Pacific Line, (American.)</p>

FLAGS AND PENNANTS TO BE USED IN THE INTERNATIONAL CODE.



"CODE FLAG" AND
"ANSWERING PENNANT."




When used as the "Code Flag" it is to be hoisted under the ensign.

When used as the "Answering Pennant" it is to be hoisted at the masthead or where best seen.

NOTE.—It is desirable, to prevent confusion, that the pennants used should be at least twice as long as the burgees and square flags.

To open communication by the Code, show the ensign with the following pennant under it, thus:



When hoisted under the ensign, the Code Pennant denotes a signal taken from the International Code. When hoisted by itself at the masthead, or where it can best be seen, it is the Answering Pennant.

Communication may then be commenced, and any message following in this paper, or found under the heading "Danger or Distress" in the International Code Signal Book, may be exchanged, strictly following the INTERNATIONAL COMMERCIAL CODE and the instructions given below.

The above signal, asking to open communication, should be shown in every case of distress by the shore station, for it may be that the vessel has the INTERNATIONAL CODE, but, until seeing this signal, will not know she can use it.

SIGNALS ADOPTED FROM AND TO BE FOUND IN INTERNATIONAL COMMERCIAL CODE SIGNAL BOOK, REFERRED TO ABOVE.

<p>N C</p>	<p>In distress; want immediate assistance.</p>	<p>B J</p>	<p>Engines broken down; I am disabled.</p>
<p>D C</p>	<p>We are coming to your assistance.</p>	<p>J D</p>	<p>You are standing into danger.</p>
<p>E Y</p>	<p>Do not attempt to land in your own boats.</p>	<p>F Z</p>	<p>Heavy weather coming; look sharp.</p>
<p>B I</p>	<p>Damaged rudder; can not steer.</p>	<p>F R</p>	<p>Bar is impassable.</p>

PLATE XIII

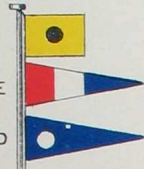



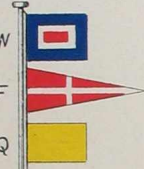

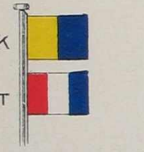
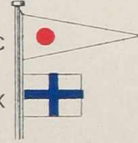
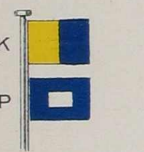

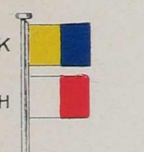
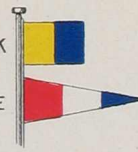
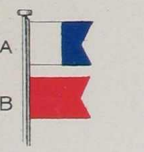
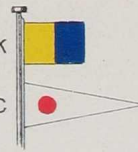
<p>I E D</p> 	<p>Cast off.</p>	<p>K D</p> 	<p>Landing is impossible.</p>
<p>R I F</p> 	<p>Make fast—to—</p>	<p>K F</p> 	<p>Look out for rocket line (<i>or</i>, line).</p>
<p>W F Q</p> 	<p>Slack away.</p>	<p>K A</p> 	<p>Endeavor to send a line by boat (cask, kite, raft, etc.).</p>
<p>K T</p> 	<p>Shift your berth. Your berth is not safe.</p>	<p>C X</p> 	<p>No assistance can be rendered; do the best you can for yourselves.</p>
<p>K P</p> 	<p>Hold on until high water.</p>	<p>K G</p> 	<p>Lookout will be kept on the beach all night.</p>
<p>K H</p> 	<p>Remain by the ship.</p>	<p>K E</p> 	<p>Lights, <i>or</i> Fires will be kept at the best place for coming on shore.</p>
<p>A B</p> 	<p>Abandon the vessel as fast as possible.</p>	<p>K C</p> 	<p>Keep a light burning.</p>











PLATE XIV

<p>A D</p> 	<p>Do not abandon the vessel until the tide has ebbed.</p>	<p>A G</p> 	<p>I must abandon the vessel.</p>
<p>N M</p> 	<p>I am on fire.</p>	<p>P T</p> 	<p>Want a pilot.</p>
<p>N O</p> 	<p>I am sinking (<i>or</i>, on fire); send all available boats to save passengers and crew.</p>	<p>V G</p> 	<p>What is name of ship or Signal Station in sight?</p>
<p>Y F</p> 	<p>Want assistance; mutiny.</p>	<p>D U</p> 	<p>Repeat ship's name; your flags were not made out.</p>
<p>Y L</p> 	<p>Want immediate medical assistance.</p>	<p>W C X</p> 	<p>Signal not understood, though the flags are distinguished.</p>
<p>Y G</p> 	<p>Want a boat immediately (<i>if more than one, number to follow</i>).</p>	<p>N C X</p> 	<p>I can not make out the flags (<i>or</i>, signals).</p>
<p>Y P</p> 	<p>Want a tug (<i>if more than one, number to follow</i>).</p>	<p>C D</p> 	<p>Assent—Yes. Negative—No.</p>













SPECIAL DISTANT SIGNALS.

Made by a single hoist followed by the STOP signal. Arranged numerically for reading off a signal.













THESE SIGNALS MAY BE MADE BY THE SEMAPHORE, BY CONES, BALLS, AND DRUMS, OR BY SQUARE FLAGS, BALLS, PENNANTS, AND WHEFTS.




SIGNAL.	MEANING.	
	2	"Preparative," "Answering," or, "Stop," after each complete signal.
	1 2	Aground; want immediate assistance.
	2 1	Fire, or, Leak; want immediate assistance.
	2 2	Annul the whole signal.
	2 3	You are running into danger, or, Your course is dangerous.
	2 4	Want water immediately.
	3 2	Short of provisions; starving.
	4 2	Annul the last hoist; I will repeat it.
	1 1 2	I am on fire.
	1 2 1	I am aground.

SPECIAL DISTANT SIGNALS, ARRANGED NUMERICALLY.





SIGNAL.	MEANING.	
	1 2 2	Yes, <i>or</i> , Affirmative.
	1 2 3	No, <i>or</i> , Negative.
	1 2 4	Send lifeboat.
	1 3 2	Do not abandon the vessel.
	1 4 2	Do not abandon the vessel until the tide has ebbed.
	2 1 1	Assistance is coming.
	2 1 2	Landing is impossible.
	2 1 3	Bar, <i>or</i> , Entrance is dangerous.
	2 1 4	Ship disabled; will you assist me into port?
	2 2 1	Want a pilot.
	2 2 3	Want a tug; can I obtain one?
	2 2 4	Asks the name of ship (<i>or</i> , signal station) in sight, <i>or</i> , Show your distinguishing signal.

SPECIAL DISTANT SIGNALS, ARRANGED NUMERICALLY.

SIGNAL.	MEANING.	
	2 3 1	Show your ensign.
	2 3 2	Have you any dispatches (message, orders, or, telegrams) for me?
	2 3 3	Stop, Bring-to, or, Come nearer; I have something important to communicate.
	2 3 4	Repeat signal, or hoist it in a more conspicuous position.
	2 4 1	Can not distinguish your flags; come nearer, or make Distant Signals.
	2 4 2	Weigh, Cut, or, Slip; wait for nothing; get an offing.
	2 4 3	Cyclone, Hurricane, or, Typhoon expected.
	3 1 2	Is war declared? or, Has war commenced?
	3 2 1	War is declared, or, War has commenced.
	3 2 2	Beware of torpedoes; channel is mined.
	3 2 3	Beware of torpedo boats.
	3 2 4	Enemy is in sight.

SPECIAL DISTANT SIGNALS, ARRANGED NUMERICALLY.	
SIGNAL.	MEANING.
 3 3 2	Enemy is closing with you, <i>or</i> , You are closing with the enemy.
 3 4 2	Keep a good look-out, as it is reported that enemy's men-of-war are going about disguised as merchantmen.
 4 1 2	Proceed on your voyage.

THE FOLLOWING DISTANT SIGNALS MADE WITH FLAG AND BALL, OR PENNANT AND BALL, HAVE THE SPECIAL SIGNIFICATION INDICATED BENEATH THEM.

			
You are running into danger.	Fire, <i>or</i> , Leak; want immediate assistance.	Short of provisions. Starving.	Aground; want immediate assistance.

SEMAPHORES.

There are many semaphores established on the French, Italian, Portuguese, and some on the Spanish and Austrian coasts, where only the international Code of Signals is now used. Where practicable these semaphores have means of communicating by telegraph with each other and with the chief metropolitan lines and foreign stations.

Passing ships are able to exchange communication with the semaphores, and when required their messages are forwarded to their destination according to the fixed tariff. On the coasts of Great Britain there are signal stations which offer the same facilities to passing vessels.

BOAT SIGNALS.

The Symbols for Boat Signals are—

1. Two *square* flags, or handkerchiefs, or pieces of cloth.

2. Two long strips of cloth, or parts of a plank, or pieces of wood longer than broad.

3. Two balls or hats, or round bundles, or buckets.

With these any of the Distance Signals can be made—holding the Symbol at arm's length; and the Signal is to be *made from right to left* and *read from left to right*, thus:



Equivalent to Ball above Pennant, *or*, "You are running into danger."

In making Boat Signals it is important to use only the proper means to attract attention, and to avoid those that may occasion confusion or misinterpretation.

DISTRESS SIGNALS.

(SEE ARTICLE 31 OF INTERNATIONAL RULES.)

When a vessel is in distress and requires assistance from other vessels or from the shore the following shall be the signals to be used or displayed by her, either together or separately, namely:

In the daytime—

- (1) A gun or other explosive signal fired at intervals of about a minute.
- (2) The International Code signal of distress indicated by NC.
- (3) The distant signal, consisting of a square flag, having either above or below it a ball or anything resembling a ball.
- (4) A continuous sounding with any fog-signal apparatus.

At night—

- (1) A gun or other explosive signal fired at intervals of about a minute.
- (2) Flames on the vessel (as from a burning tar barrel, oil barrel, and so forth).
- (3) Rockets or shells throwing stars of any color or description, fired one at a time, at short intervals.
- (4) A continuous sounding with any fog-signal apparatus.

LIST OF WEATHER BUREAU STATIONS ON THE U. S. SEACOAST TELEGRAPH LINES.

ATLANTIC COAST.

Narragansett Pier, Rhode Island.
Block Island, Rhode Island.
Norfolk, Virginia.
Cape Henry, Virginia.

Manteo, North Carolina.
Hatteras, North Carolina.
Key West, Florida.
Sand Key, Florida.

PACIFIC COAST.

Tatoosh Island, Washington.
Neah Bay, Washington.
Clallam Bay, Washington.
Pysht, Washington.
Twin Rivers, Washington.

Port Crescent, Washington.
North Head, Washington.
Point Reyes Light, California.
San Francisco, California.

LAKE HURON.

Thunder Bay Island, Michigan.
Middle Island, Michigan.

Alpena, Michigan.

LAKE MICHIGAN.

St. James, Beaver Island, Michigan.
Charlevoix, Michigan.
Glen Haven, Michigan.

North Manitou Island, Michigan.
South Manitou Island, Michigan.

Of the above stations the following are supplied with International Code Signals, and communication can be had therewith for the purpose of obtaining information concerning the approach of storms, weather conditions in general, and for the purpose of sending telegrams to points on commercial lines:

Block Island, Rhode Island.
Cape Henry, Virginia.
Sand Key, Florida.
Tatoosh Island, Washington.

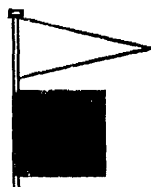
North Head, Washington.
Point Reyes Light, California.

Cape Henry, Va., and Sand Key, Fla., in addition, are equipped for communication by Morse Code, flashlight, by night.

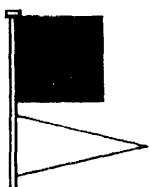
Any message signaled by the International Code, as adopted or used by England, France, America, Denmark, Holland, Sweden, Norway, Russia, Greece, Italy, Germany, Austria, Spain, Portugal, and Brazil, received at these telegraphic signal stations, or by the Morse Code, flashlight, at night, at Cape Henry, Va., and Sand Key, Fla., will be transmitted and delivered to the address on payment at the station of the telegraphic charge. All messages received from or addressed to the War, Navy, Treasury, State, Interior, or other official department at Washington, are telegraphed without charge over the Weather Bureau lines.

The Philadelphian Maritime Exchange at Delaware Breakwater, Del., is equipped for day and night communication with passing vessels. The International Code is used by day and the Morse Code, flashlight, by night. Messages to or from vessels will be forwarded to destination.

SMALL CRAFT, STORM, AND HURRICANE WARNINGS.




Northwesterly winds.




Southwesterly winds.



Northeasterly winds.



Southeasterly winds.



Small Craft.



Hurricane.

Small craft warning.—A red pennant indicates that moderately strong winds are expected.

Storm warning.—A red flag with a black center indicates that a storm of marked violence is expected.

The pennants displayed with the flags indicate the direction of the wind: White, westerly; red, easterly. The pennant above the flag indicates that the wind is expected to blow from the northerly quadrants; below, from the southerly quadrants.

By night a red light indicates easterly winds, and a white light below a red light, westerly winds.

Hurricane warning.—Two red flags with black centers, displayed one above the other, indicate the expected approach of a tropical hurricane, or one of those extremely severe and dangerous storms which occasionally move across the Lakes and northern Atlantic coast.

Small craft or hurricane warnings are not displayed at night.

WEATHER FORECAST FLAGS.

No. 1. White Flag.



Clear or fair weather.

No. 2. Blue Flag.



Rain or snow.

No. 3. White and Blue Flag.



Local rain or snow.

No. 4. Black Triangular Flag.



Temperature.

No. 5. White Flag with black square in center.



Cold wave.

Number 1, white flag, indicates clear or fair weather. Number 2, blue flag, indicates rain or snow. Number 3, white and blue flag (parallel bars of white and blue), indicates that local rains or showers will occur, and that the rainfall will not be general. Number 4, black triangular flag, always refers to temperature; when placed above numbers 1, 2, or 3 it indicates warmer weather; when placed below numbers 1, 2, or 3 it indicates colder weather; when not displayed, the indications are that the temperature will remain stationary, or that the change in temperature will be slight. Number 5, white flag, with black square in center, indicates the approach of a *sudden and decided* fall in temperature, and is displayed alone.

2. When displayed on poles the flags should be arranged to read downward; when displayed from horizontal supports a small streamer should be attached to indicate the point from which the flags are to be read.

RULES FOR MANEUVERING A VESSEL IN THE PRESENCE OF CYCLONIC STORMS.

[Pilot Chart, Hydrographic Office.]

NORTHERN HEMISPHERE.

Right or dangerous semicircle.—Steamers: Bring the wind on the starboard bow, make as much way as possible, and if obliged to heave to, do so head to sea. Sailing vessels: Keep close hauled on the starboard tack, make as much way as possible, and if obliged to heave to, do so on the starboard tack.

Left or navigable semicircle.—Steam and sailing vessels: Bring the wind on the starboard quarter, note the course and hold it. If obliged to heave to, steamers may do so stern to sea; sailing vessels on the port tack.

On the storm track, in front of center.—Steam and sailing vessels: Run for the left semicircle with wind on starboard quarter, and when in that semicircle maneuver as above.

On the storm track, in rear of center.—Avoid it by the best practicable route, having due regard for the storm's recurring to the northward and eastward.

SOUTHERN HEMISPHERE.

Left or dangerous semicircle.—Steamers: Bring the wind on the port bow, make as much way as possible, and if obliged to heave to, do so head to sea. Sailing vessels: Keep close hauled on the port tack, make as much way as possible, and if obliged to heave to, do so on the port tack.

Right or navigable semicircle.—Steam and sailing vessels: Bring the wind on the port quarter, note the course and hold it. If obliged to heave to, steamers may do so stern to sea; sailing vessels on the starboard tack.

On the storm track, in front of center.—Steam and sailing vessels: Run for right semicircle, with wind on port quarter, and when in that semicircle maneuver as above.

On the storm track, in rear of center.—Avoid it by the best practicable route, having due regard for the storm's recurring to the southward and eastward.

The above rules depend, of course, upon having sea room. In case land interferes, a vessel should heave to, as recommended for the semicircle in which she finds herself.

LIFE-SAVING SIGNALS.

The following signals, recommended by the late International Marine Conference for adoption by all institutions for saving life from wrecked vessels, have been adopted by the Life-Saving Service of the United States:

1. Upon the discovery of a wreck by night, the life-saving force will burn a red pyrotechnic light or a red rocket to signify, "You are seen; assistance will be given as soon as possible."
2. A red flag waved on shore by day, or a red light, red rocket, or red Roman candle displayed by night, will signify, "Haul away."
3. A white flag waved on shore by day, or a white light slowly swung back and forth, or a white rocket or white Roman candle fired by night, will signify, "Slack away."
4. Two flags, a white and a red, waved at the same time on shore by day, or two lights, a white and a red, slowly swung at the same time, or a blue pyrotechnic light burned by night, will signify, "Do not attempt to land in your own boats; it is impossible."
5. A man on shore beckoning by day, or two torches burning near together by night, will signify, "This is the best place to land."